



Census of India 2011
ANDHRA PRADESH

SERIES-29

PART XII-A

DISTRICT CENSUS HANDBOOK

VISAKHAPATNAM

VILLAGE AND TOWN DIRECTORY



DIRECTORATE OF CENSUS OPERATIONS
ANDHRA PRADESH



सत्यमेव जयते

Census of India 2011
ANDHRA PRADESH

SERIES-29

PART XII-A

DISTRICT CENSUS HANDBOOK
VISAKHAPATNAM

VILLAGE AND TOWN DIRECTORY



Directorate of Census Operations
Andhra Pradesh

MOTIF



ETIKOPPAKA

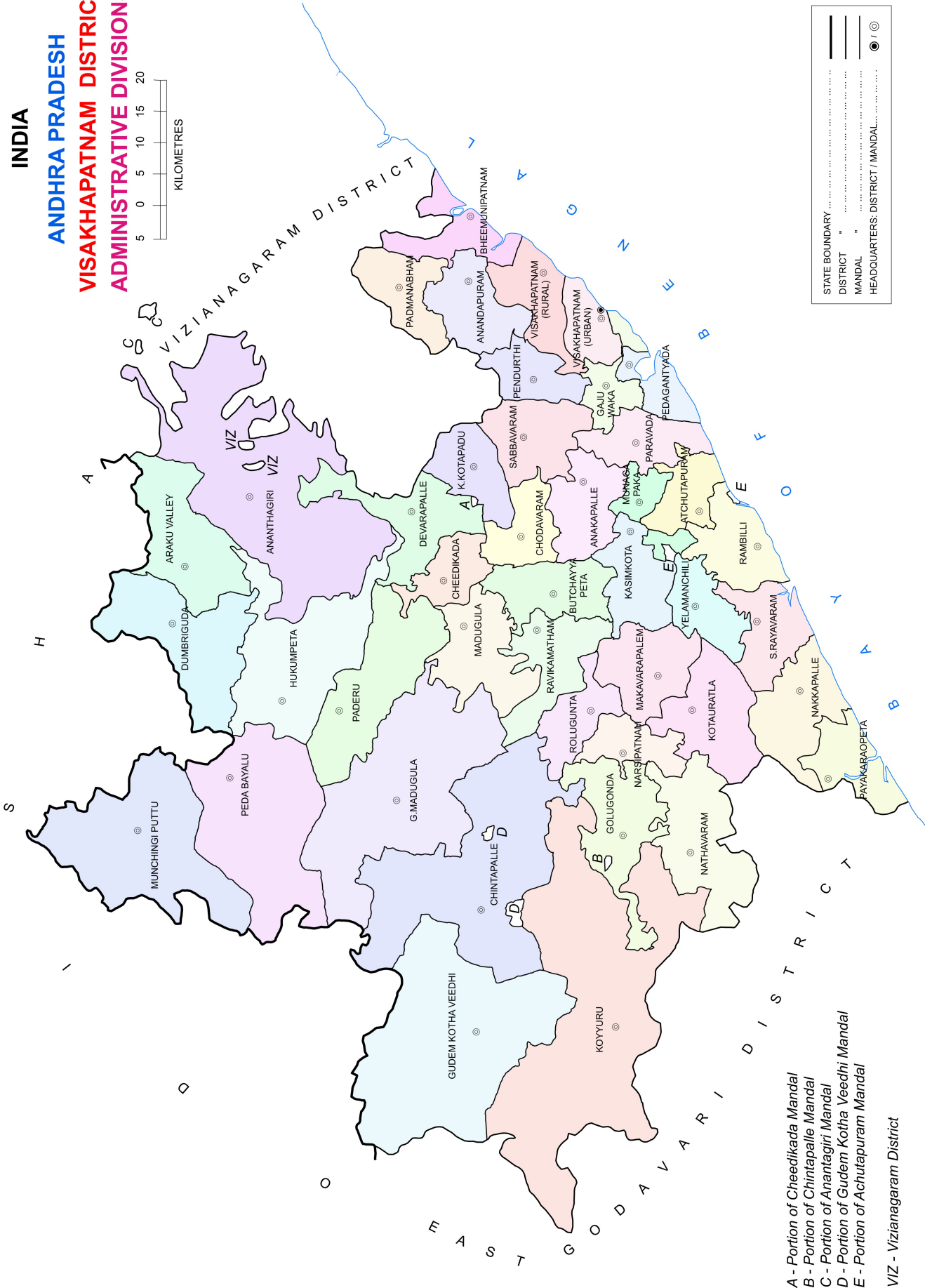
Etikoppaka is a small village on the banks of Varaha River at a distance of 64 Kms away from Visakhapatnam district of Andhra Pradesh. The name Etikoppaka is synonymous with the beautiful wooden artifacts and lacquer colours. Two Hundred years ago a newly wed bride on this coast used to store her vermilion and turmeric in freshly procured, little artful containers of soft *Anduku* wood that were trademarks of a little hamlet called Etikoppaka. This little settlement was the source of a veritable treasure trove of exquisitely carved bric-a-brac that embellished the pride of any Zamindar whose estate dotted the countryside of the Ghats. The artisans of this hamlet were high purveyors of a craft that had no equal, only peers.

After independence, however, with their main sustenance falling under the hammer of the Sovereign State, the artisans started looking across the globe for inspiration and among them for industry. They became part of the cooperative movement and suited themselves to a new world. They added marketing, global fairs, and natural dyes to their unique legerdemain in lacquer. Now they retail across continents when they trade at international symposia. And create, as it stands today, the etiquette of Etikoppaka.

INDIA

ANDHRA PRADESH

VISAKHAPATNAM DISTRICT ADMINISTRATIVE DIVISIONS



STATE BOUNDARY
DISTRICT
MANDAL
HEADQUARTERS, DISTRICT / MANDAL	● / ⊙

- A - Portion of Cheedikada Mandal
 - B - Portion of Chintapalle Mandal
 - C - Portion of Anantagiri Mandal
 - D - Portion of Gudem Kotha Veedhi Mandal
 - E - Portion of Achutapuram Mandal
- VIZ - Vizianagaram District

CONTENTS

1	Foreword	xi-xii
2	Preface	xiii-xiv
3	Acknowledgements	xv-xvi
4	History and Scope of the District Census Handbook	1 - 2
5	Brief History of the District	3 - 14
6	Administrative Set-up	15 - 16
7	District Highlights	17 - 18
8	Important Statistics of the District	19 - 20
9	Analytical Note	
	i Physical features	23 - 44
	ii Census Concepts	45 - 51
	iii Non-Census Concepts, Concepts and definitions used VD, TD of DCHB	52 - 61
	iv 2011 Census Findings	62 - 64
	v Brief analysis of PCA	65 - 141
	vi Brief analysis of the Village Directory and Town Directory	142 - 158
	vii Brief description of places of Religious, Historical or Archaeological importance in Villages and Places of Tourist Interest in the Towns of the District	159 - 163
	viii Major Characteristics of the District, Contribution of the District in the form of any Historical Figure Associated with the District	164
	ix Scope of Village and Town Directory – column heading wise explanation and coverage of data	165 - 171
	Village and Town Directory	
	Brief note on Village and Town Directory	175 - 181
10	Section I – Village Directory	
	i List of Villages merged in Towns and Outgrowths at 2011 Census	185
	ii Sub-District/Mandal Maps (showing Village boundary)	186 - 1953
	iii Alphabetical list of Villages along with location code 2001 and 2011 Census	
	iv Mandal Parishad wise Village Directory	

v Appendices to Village Directory

Appendix – I : Summary showing total number of Villages having Educational, Medical and other Amenities in Mandal Parishad level	1956 - 1967
Appendix – IA : Villages by number of Primary Schools	1968
Appendix – IB : Villages by Primary, Middle and Secondary Schools	1969
Appendix – IC : Villages with different sources of Drinking Water Facilities available	1970
Appendix – II : Villages with 5,000 and above population which do not have one or more Amenities available	1971 - 1974
Appendix – III : Land Utilization data in respect of Census Towns	1975
Appendix – IV : Mandal Parishad wise list of inhabited villages where no Amenity other than drinking water facility is available	1976
Appendix – V : Summary showing number of Villages not having Scheduled Caste population	1977
Appendix – VI : Summary showing number of Villages not having Scheduled Tribe population	1978
Appendix – VII A : List of Villages according to the proportion of the Scheduled Castes to the total population by ranges	1979 - 2012
Appendix – VII B : List of Villages according to the proportion of the Scheduled Tribes to the total population by ranges	2013 - 2048

11 Section II – Town Directory

Town Directory Statement I - Status and Growth History	2050 - 2053
Town Directory Statement II - Physical aspects and Location of Towns, 2009	2054 - 2055
Town Directory Statement III - Civic and other Amenities, 2009	2056 - 2057
Town Directory Statement IV - Medical Facilities, 2009	2058 - 2059
Town Directory Statement V - Educational, Recreational and Cultural facilities, 2009	2060 - 2063
Town Directory Statement VI - Industry and Banking, 2009	2064
Town Directory Statement VII - Civic and other Amenities in Slums, 2009	2065 - 2121
Appendix to Town Directory - Towns showing their Outgrowth with population	2122

FOREWORD

The District Census Handbook (DCHB) is an important publication of the Census Organization since 1951. It contains both Census and non-Census data of urban and rural areas for each District. The Census data provide information on demographic and socio-economic characteristics of population at the lowest administrative unit i.e. of each Village and Town and ward of the District. The Primary Census Abstract (PCA) part of this publication contains Census data including data on household amenities collected during 1st.phase of the Census i.e. House Listing and Housing Census. The non-Census data presented in the DCHB is in the form of Village Directory and Town Directory contain information on various infrastructure facilities available in the village and town viz; education, medical, drinking water, communication and transport, post and telegraph, electricity, banking, and other miscellaneous facilities. Later on, the Telegraph Services were closed by the Government of India on 15th. July, 2013. The data of DCHB are of considerable importance in the context of planning and development at the grass-root level.

2. In the 1961 Census, DCHB provided a descriptive account of the District, administrative statistics, Census tables and Village and Town Directory including Primary Census Abstract. This pattern was changed in 1971 Census and the DCHB was published in three parts: Part-A related to Village and Town Directory, Part-B to Village and Town PCA and Part-C comprised analytical report, administrative statistics, District Census tables and certain analytical tables based on PCA and amenity data in respect of Villages. The 1981 Census DCHB was published in two parts: Part-A contained Village and Town Directory and Part-B the PCA of Village and Town including the SCs and STs PCA up to Tahsil/Town levels. New features along with restructuring of the formats of Village and Town Directory were added. In Village Directory, all amenities except electricity were brought together and if any amenity was not available in the referent Village, the distance in broad ranges from the nearest place having such an amenity, was given.

3. The pattern of 1981 Census was followed by and large for the DCHB of 1991 Census except the format of PCA. It was restructured. Nine-fold industrial classification of main workers was given against the four-fold industrial classification presented in the 1981 Census. In addition, sex wise population in 0-6 age group was included in the PCA for the first time with a view to enable the data users to compile more realistic literacy rate as all children below 7 years of age had been treated as illiterate at the time of 1991 Census. One of the important innovations in the 1991 Census was the Community Development Block (CD Block) level presentation of Village Directory and PCA data instead of the traditional Tahsil/Taluk/PS level presentation.

4. As regards DCHB of 2001 Census, the scope of Village Directory was improved by including some other amenities like banking, recreational and cultural facilities, newspapers & magazines and 'most important commodity' manufactured in a Village in addition to prescribed facilities of earlier Censuses. In Town Directory, the statement on Slums was modified and its coverage was enlarged by including details on all slums instead of 'notified slums'.

5. The scope and coverage of Village Directory of 2011 DCHB has been widened by including a number of new amenities in addition to those of 2001. These newly added amenities are: Pre-Primary School, Engineering College, Medical College, Management Institute, Polytechnic, Non-formal Training Centre, Special School for Disabled, Community Health Centre, Veterinary Hospital, Mobile Health Clinic, Medical Practitioner

with MBBS Degree, Medical Practitioner with no degree, Traditional Practitioner and faith Healer, Medicine Shop, Community Toilet, Rural Sanitary Mart or Sanitary Hardware Outlet in the Village, Community Bio- gas, Sub Post Office, Village Pin Code, Public Call Office, Mobile Phone Coverage, Internet Cafes/ Common Service Centre, Private Courier Facility, Auto/Modified Autos, Taxis and Vans, Tractors, Cycle-pulled Rickshaws, Carts driven by Animals, Village connected to National Highway, State Highway, Major District Road, and Other District Road, Availability of Water Bounded Macadam Roads in Village, ATM, Self-Help Group, Public Distribution System(PDS) Shop, Mandis/Regular Market, Weekly Haat, Agricultural Marketing Society, Nutritional Centers (ICDS), Anganwadi Centre, ASHA (Accredited Social Health Activist), Sports Field, Public Library, Public Reading Room, Assembly Polling station, Birth & Death Registration Office. In the Town Directory, seven Statements containing the details and the data of each Town have been presented viz.; (i)- Status and Growth History of Towns,(ii)- Physical Aspects and Location of Towns, (iii)-Civic and other Amenities, (iv)-Medical Facilities, (v)-Educational, Recreational & Cultural Facilities, (vi)- Industry & Banking, and (vii)- Civic & other amenities in Slums respectively. CD Block wise data of Village Directory and Village PCA have been presented in DCHB of 2011 Census as presented in earlier Census.

6. The data of DCHB 2011 Census have been presented in two parts, Part-A contains Village and Town Directory and Part-B contains Village and Town wise Primary Census Abstract. Both the Parts have been published in separate volumes in 2011 Census.

7. The Village and Town level amenities data have been collected, compiled and computerized under the supervision of Smt Y.V Anuradha, IAS., Director of Census Operation, Andhra Pradesh. The task of Planning, Designing and Co-ordination of this publication was carried out by Dr. Pratibha Kumari, Assistant Registrar General (SS) under the guidance & supervision of Dr. R.C.Sethi, Ex-Addl. RGI and Shri Deepak Rastogi present Addl.RGI. Shri A.P. Singh, Deputy Registrar General, (Map) provided the technical guidance in the preparation of maps. Shri A.K. Arora, Joint Director of Data Processing Division under the overall supervision of Shri M.S.Thapa, Addl. Director (EDP) provided full cooperation in preparation of record structure for digitization and validity checking of Village and Town Directory data and the programme for the generation of Village Directory and Town Directory including various analytical inset tables as well as Primary Census Abstract (PCA). The work of preparation of DCHB, 2011 Census has been monitored in the Social Studies Division. I am thankful to all of them and others who have contributed to bring out this publication in time.

(C. Chandramouli)
Registrar General &
Census Commissioner, India

New Delhi.
Dated:-16-06-2014

Preface

The District Census Handbooks (DCHBs) are brought out in each decennial census since 1951 containing Village and Town Directory, Village and Town wise Primary Census Abstract (PCA) and data on “amenities” for each village and town in the district. The objective of publishing the DCHB is to place the data collected at census along with the data on amenities at Village and Town level, collected from Tahsildars/Municipal Commissioners. The amenities data is validated by comparing with official data obtained from Heads of the Departments. For example, information on schools was compared with data available with the Commissioner, School Education and information on post offices was compared with data obtained from the Chief Post Master General and so on. Validation of data in the above manner was by no means an easy exercise. Scores of officials had put in grueling efforts for months together.

Generally, the District Census Hand Book contains two parts i.e., Part A and Part B. Part A contains Village and Town Directory and Part-B contains data on Village and Town Primary Census Abstract along with Housing amenities. This time Part-A and Part-B are published separately for each district

The present volume deals with the Part-A of the DCHB and comprises broadly: History and Scope of the DCHB, Brief History of the district, District Highlights, Important Statistics of the District, Administrative Setup, Physical Features with District related decadal tables, Census, Non-Census Concepts, Analytical Note on Census findings, Brief Analysis of PCA, Village and Town Directory data. Apart from these, Village wise/ Town wise details on Education, Medical, Water and Sanitation, Communication, Transport, Banking, Power supply, Land Utilization Particulars, Important Commodities manufactured and slum details in Urban areas were also shown.

I am grateful to the Chief Secretary, Principal Secretaries, Secretaries, District Collectors, Municipal Commissioners, Tahsildars, Other officers and officials of the Government of Andhra Pradesh for their co-operation and assistance throughout the Census Operations and in the process of collection of the Secondary data.

I express my heartfelt gratitude to Dr. C. Chandramouli, IAS, Registrar General & Census Commissioner, India, for the inspiring guidance all along. I sincerely express my profound thanks to Dr. R.C. Sethi, ISS, Additional Registrar General, India, Dr. Deepak Rastogi, Deputy Director General, Shri. A.K. Singh, Deputy Registrar General (Census) for help, guidance and constant support accorded in all matters. Thanks are also due to Dr. A.P. Singh, Deputy Registrar General (Map) for his support and guidance in generating digital maps. I also acknowledge the continuous support of Dr. Prathibha Kumari, Assistant Registrar General (S.S) and other Officers of the Office of the Registrar General, India, New Delhi.

I sincerely express my gratitude to Shri M.S.Thapa, Additional Director (EDP), Shri.A.K.Arora, Joint Director (EDP), Shri.Anurag Gupta, Data Processing Assistant (EDP) and his team for their technical guidance in generating various tables in this volume.

Most of the work relating to DCHB has been carried out under the able guidance and direction of Smt Y.V.Anuradha, I.A.S., Director of Census Operations, Andhra Pradesh, Hyderabad. I take this opportunity to acknowledge her valuable contribution made for this publication.

The credit for preparation of District Census Handbooks goes to a team of devoted officers and staff of this Directorate who have involved in this project. The names of Individuals associated with this project are shown in “Acknowledgements”. I am grateful to all of them.

I hope that the data users will find this publication very useful.

Date: 28 -01-2016
Hyderabad

R.V.V.DURGA PRASAD
Joint Director

ACKNOWLEDGEMENTS

Officers

Shri. D. Hanumantharaya
Shri. G. Bapuji
Shri. Jagannath Majhi
Shri. S. Daya Sagar
Shri. V.Sreekanth
Shri. Pradip Dev
Smt. P. Vijaya
Sri. Indrapal Yadav
Smt. Deepthi Divakaran
Shri .B. Nadavaiah

Drafting

Shri S. Daya Sagar
Shri. Pradip Dev
Smt. P. Vijaya
Shri .B. Nadavaiah
Dr. P. John Samuel
Smt. T. Bala Tripura Sundari
Shri. G. Venkateswara Rao

Collection, Compilation, Comparison and Finalization

Shri. Pradip Dev
Smt. P. Vijaya
Smt. Deepthi Divakaran
Shri .B. Nadavaiah
Smt. T. Balatripura Sundari
Shri. G. Venkateswara Rao
Smt. M. Indra Bhavani
Shri. L. Sudish Mitra
Shri. P.L.N. Sharma
Smt. P.S. Veena
Smt. Alin Barkha Tigga
Smt. C.K. Karthika
Kum. Minakshi Sahu
Smt. N.V. Satyavathi Devi
Smt. T. Manorama
Shri. K. Nagaiah
Shri. M. Sree Ramulu
Shri. S. Ramakrishna
Shri. D. Ramulu
Shri. D. Somanna
Smt. B. Kusuma Kumari
Shri. L.K. Murthy
Shri. B.S. Hanumantha Reddy

Designation

Joint Director
Joint Director
Deputy Director
Assistant Director
Assistant Director
Statistical Investigator Grade-I
Statistical Investigator Grade-I
Statistical Investigator Grade-I
Statistical Investigator Grade-I
Statistical Investigator Grade-I

Assistant Director
Statistical Investigator Grade-I
Statistical Investigator Grade-I
Statistical Investigator Grade-I
Senior Geographer
Statistical Investigator Grade-II
Statistical Investigator Grade-II

Statistical Investigator Grade-I
Statistical Investigator Grade-I
Statistical Investigator Grade-I
Statistical Investigator Grade-I
Statistical Investigator Grade-II
Statistical Investigator Grade-II
Statistical Investigator Grade-II
Statistical Investigator Grade-II
Statistical Investigator Grade-II
Statistical Investigator Grade-II
Senior Compiler
Compiler
Compiler
Compiler
Compiler
Compiler
Assistant Director [G] {on Contract}
Statistical Investigator Grade-II {on Contract}
Statistical Investigator Grade-II {on Contract}
Statistical Investigator Grade-II {on Contract}
Statistical Investigator Grade-II {on Contract}
Statistical Investigator Grade-II {on Contract}
Statistical Investigator Grade-II {on Contract}
Data Entry Operator Grade 'B' {on Contract}
Data Entry Operator Grade 'B' {on Contract}

Overall Supervision of Data entry Work

Shri. N. Mahesh Mohan Rao

Smt.S. Anuradha

Data Entry Operator Grade 'B'

Data Entry Operator Grade 'B'

Data Entry

Shri.G. Sudhakar

Smt. C. Lakshmi

Shri.K.S.K. Chakravarthy

Smt.S. Anuradha

Shri. N. Mahesh Mohan Rao

Shri. D. Venkata Ramana

Smt. T. Sujatha

Smt. K. Rama

Smt. D. Kali Prasanna

Smt. V. Adi Lakshmi

Smt. B. Shobha Rani

Smt. Preeti Saxena

Shri. P.V. Subrahmanyam

Smt. P.S. Veena

Smt. Alin Barkha Tigga

Smt. C.K. Karthika

Kum. Minakshi Sahu

Smt.E. Srilatha

Senior Supervisor

Senior Supervisor

Data Entry Operator Grade 'B'

Data Entry Operator Grade 'B'

Data Entry Operator Grade 'B'

Data Entry Operator Grade 'B'

Data Entry Operator Grade 'B'

Data Entry Operator Grade 'B'

Data Entry Operator Grade 'B'

Data Entry Operator Grade 'B'

Data Entry Operator Grade 'B'

Data Entry Operator Grade 'B'

Data Entry Operator Grade 'B'

Compiler

Compiler

Compiler

Compiler

Compiler

Supervision of Mapping Work

Smt G.V. Chandrakala

Smt M.B. Rama Devi

Assistant Director

Senior Geographer

Preparation of Computerised Maps

Shri G. Mariyanna

Shri D. Chiranjeevi Raju

Shri M.A Quadeer

Shri T. Trinadh

Smt R.R.S.N Subba Lakshmi

Shri Gulam Hasan Mohinuddin

Shri P. Babji

Senior Drawing Assistant

Senior Draughtsman

Senior Draughtsman

Senior Draughtsman

Senior Draughtsman

Senior Draughtsman

Senior Draughtsman

Preparation of Camera Ready Copy

Shri D.V.D.S.Prasad

ShriA. Anjaneyulu

Shri Ch. Srinivasulu

Smt S. Anuradha

Shri Ch. Sateesh

Statistical Investigator Grade-II

Statistical Investigator Grade-II

Data Entry Operator Grade 'B'

Data Entry Operator Grade 'B'

Compiler

HISTORY AND SCOPE OF THE DISTRICT CENSUS HANDBOOK

The need of data at the grass root level for the administrative and planning purposes at sub micro level as well as academic studies prompted the innovation of District Census Handbook. District Census Handbook is a unique publication from the Census organization which provides most authentic details of census and non-census information from village and town level to district level. The District Census Handbook was firstly introduced during the 1951 Census. It contains both census and non census data of urban as well as rural areas for each district. The census data contain several demographic and socio-economic characteristics of the lowest administrative unit i.e. of each village and town and ward of the district. The non census data comprise of data on availability of various civic amenities and infrastructural facilities etc. at the town and village level which constitute Village Directory and Town Directory part of the DCHB. The data of DCHB are of considerable importance in the context of planning and development at grass-root level.

In 1961 census DCHB provided a descriptive account of the district, administrative statistics, census tables and village and town directory including Primary Census Abstract. This pattern was changed in 1971 Census and the DCHB was published in three parts: Part-A related to village and town directory, Part-B to village and town PCA and Part-C comprised analytical report, administrative statistics, district census tables and certain analytical tables based on PCA and amenity data in respect of villages. The 1981 census DCHB was published in two parts: Part-A contained village and town directory and Part-B the PCA of village and town including the SCs and STs PCA up to tahsil/town levels. New features along with restructuring of the formats of village and town directory were added into it. In Village Directory, all amenities except electricity were brought together and if any amenity was not available in the referent village, the distance in broad ranges from the nearest place having such an amenity, was given.

The pattern of 1981 census was followed by and large for the DCHB of 1991 Census except the format of PCA. It was restructured. Nine-fold industrial classification of main workers was given against the four-fold industrial classification presented in the 1981 census. In addition, sex wise population in 0-6 age group was included in the PCA for the first time with a view to enable the data users to compile more realistic literacy rate as all children below 7 years of age had been treated as illiterate at the time of 1991 census. One of the important innovations in the 1991 census was the Community Development Block (CD Block) level presentation of village directory and PCA data instead of the traditional tahsil/taluk/PS level presentation.

As regards DCHB of 2001 Census, the scope of Village Directory was improved by including some other amenities like banking, recreational and cultural facilities, newspapers & magazines and 'most important commodity' manufactured in a village in addition to prescribed facilities of earlier censuses. In Town Directory, the statement on Slums was modified and its coverage was enlarged by including details on all slums instead of 'notified slums'.

The scope and coverage of Village Directory of 2011 DCHB has been widened by including a number of new amenities in addition to those of 2001. In the Town Directory, seven Statements containing the details and the data of each town have been presented viz.;

- (i)-Status and Growth History of towns,(ii)- Physical Aspects and Location of Towns, (iii)- Civic and other Amenities, (iv)-Medical Facilities, (v)-Educational, Recreational & Cultural Facilities, (vi)- Industry & Banking, and (vii)- Civic & other amenities in Slums

DISTRICT CENSUS HANDBOOK: VISAKHAPATNAM

respectively. Mandal Parishad wise data of Village Directory and Village PCA have been presented in DCHB of 2011 census as presented in earlier census. The data of DCHB 2011 Census have been presented in two parts, Part-A contains Village and Town Directory and Part-B contains Village and Town wise Primary Census Abstract. Both the Parts have been published in separate volumes in 2011 Census.

BRIEF HISTORY OF THE DISTRICT

This district originally formed part of the ancient Kingdom of Kalinga which is supposed to have been founded in the 9th Century B.C. The history of this tract has to be considered along with that falling in Srikakulam district. The name of Kalinga still survives in the sea side village of Kalingapatnam not far from Srikakulam and in the early times a place of importance. Kalinga was for many centuries, the citadel of Buddhism in India. The good relations of Kalinga with Ceylon (now Srilanka) were also kept up for many centuries and in 275 A.D., the celebrated tooth of Buddha was said to have been obtained by the king of Ceylon and shifted to Kandy, a place in Ceylon (Srilanka).

In 260 B.C., King Ashoka attacked and conquered Kalinga after the historic Kalinga war fought on the banks of river Mahanadi at Dhavalagiri with the Kalinga King Anangapala. One of the famous rock edicts shows clearly that it was the remorse that he had felt for the horrors of this campaign which led him in the same year to espouse the Buddhist religion which he afterwards spread throughout India and Ceylon (Srilanka). This Kalinga campaign thus turned out to be an epoch-making events in the career of Ashoka the Great. The edict states that about 150,000 persons were carried away captive from Kalinga, 100,000 were slain and many times that number perished. Some of the terms of this inscription show that Kalinga at that time was quite capable of offering considerable resistance even to such a powerful emperor as Ashoka and that its people were a civilised race. For several centuries after this, the history of Kalinga was quite obscure. Inscriptions, however, show that in the 6th Century A.D. Kalinga was conquered by the Chalukyas of Badami and in the 7th Century, by their off-shoot the Eastern Chalukyas. The result of this latter campaign was the establishment of the Vengi Kingdom (the ruins of the capital can be found 6 miles north of Eluru) under the Eastern Chalukya King, Vishnu Vardhana-I (615-633 A.D.). Copper grants of this monarch found at Cheepurupalle show that he once ruled this tract.

The chronicles are continued by the grants of a series of kings who describe themselves as of the Ganga family, Lords of Kalinga, and worshipers of the Gokarnaswami (Siva) on the Mahendragiri hill in Ganjam, and as ruling from Kalinganagara which has been identified with Mukhalingam on the banks of the Vamsadhara, where notable temples and inscriptions have survived.

The Eastern Chalukyas of Vengi appear to have constantly interfered in the affairs of Kalinga, and Vimaladitya of that line seems to have conquered much of it, since an inscription at Mahendragiri states that the Chola King Rajaraja-I of Tanjore overthrew him in 999-1000 and set up a pillar of victory on the hill.

The Gangas were followed by the later line of the same name who, as they also worshiped the Gokarnaswami on Mahendragiri and ruled from Kalinganagara, were apparently of the same family. Calculations from dates in copper grants show that they were in power from the end of the 9th Century. One of them, Rajaraja, ascended the throne in 1070-71 and reigned eight years, during which time he is said to have helped the Vengi kings against the Cholas and afterwards defeated both of them and also the ruler of Utkala (Odisha) and other monarchies. Under his son, Anantavarman-Choda-Ganga, who ruled from 1078 A.D. for about 72 years, this family reached the zenith of its power. Many copper grants and inscriptions of this monarch have been found and these state that he replaced on their thrones the fallen kings of Vengi and Orissa engaged in wars extending from the Ganges in the north to the Godavari in the south and built the famous temple of Jagannatha at Puri. He married at least five queens and had by them four sons who ruled after him. The country eventually fell to the Eastern Chalukyas of Vengi and their feudatories. The Yadavas of Devagiri

(Doulatabad) and the Kakatiyas of Warangal also claim to have humbled Kalinga at this period.

The Simhachalam temple in Visakhapatnam district contains inscriptions of several of the later Ganga kings, but few details regarding them survive. Their power was on the wane. Narasimha-I and II are said to have resisted attacks from the Muslim kings of Bengal and Delhi. The Reddy kings of Kondavidu in Guntur district also penetrated into this Kingdom. On the death of Ganga King Bahnudeva-IV, his minister usurped the throne and in 1434-35 founded the Gajapathi dynasty under the title Pratapa Kapileswara with his capital at Cuttack. He started expanding his dominions until they extended from the river Ganges to the river Krishna. His whole reign was spent in warring with Hindu kings of Vijayanagar who by then were powerful in the south and with the Muslim Bahmani dynasty of the Deccan. His son Purushottama reigned from 1469 to 1497. His successor was Prataparudra. He was said to have had reverses at the hands of the Vijayanagar King, Krishna Devaraya. The latter seized Udayagiri in Nellore, Kondavidu, Kondapalli in Krishna, Rajahmundry and other fortresses and finally halted at Simhachalam. The Simhachalam temple still contains inscriptions recounting successes and relating how he and his queen presented the God with a necklace of 991 pearls and other costly gifts.

About the end of the 15th Century the Bahmani Kingdom split up into several smaller States such as Bijapur in 1489, Ahmednagar in 1490 and Bidar in 1498. In 1512, the Kingdom of Golconda was founded by Sultan Qutub Shah said to have been a native of Persia. He was so successful that at the end of a long reign, he left a territory extending from the river Godavari to beyond the river Krishna and from the sea to a line drawn west of Hyderabad about the 78th degree of east longitude. In 1520, Sultan Qutub Shah defeated the forces of the Hindu chiefs of the Telangana at Kondapalli and there is reason to suppose that Prataparudra, was one of the chiefs who suffered discomfiture. In 1571, Ibrahim, the 4th monarch of the Qutub Shahi dynasty, taking advantage of the disturbed conditions of Odisha made himself master of the Godavari and other districts as far north as Srikakulam. For about 180 years since then this tract which also included the Ichchapur area then known by the name of the "Chicacole Circar" was controlled more or less directly by the Muslim authority from Hyderabad.

The principal seat of Government was at Srikakulam where the Faujdar or Deputy of the Subah resided, while a Sub-Governor or Naib resided at Ichchapur. The revenues of the country were collected by these two Muslim officers and remitted to the seat of Government of Hyderabad. In the year 1641 Abdullah Qutub Shah sent Sher Mohammed Khan from Hyderabad to Srikakulam to rule over the dependencies north of the Krishna river. Sher Mohammed Khan during his period built a fine mosque at Srikakulam. In 1687, the Qutub Shahi dynasty came to an end when Aurangzeb, the Mughal emperor, marched down to reduce the south to obedience and had wiped out the Kingdom of Golconda and brought the whole country under his direct control. He appointed to the charge of it an officer called the Subadar of the Deccan under whom were a number of local subordinates in control of the various smaller divisions of territory. The five Northern Circars of Guntur, Kondapalli, Eluru, Rajahmundry and Srikakulam had Masulipatnam for their chief town and the northern most of them, Srikakulam continued to be ruled in the same manner as before by a Faujdar residing in that town.

Aurangzeb died in 1707 and his death was followed by great disorder in his southern possessions. In 1724 the Subadar of the Deccan, though still continuing nominally subject to the authority of Delhi, made himself virtually independent and began appointing his own officers. His first Faujdar of Srikakulam was Anwar-ud-din who afterwards became very famous in the wars of the Carnatic and was subsequently came to be known as the Nawab of Carnatic. His firm but kindly rule was gratefully remembered for many years afterwards.

This Subadar of the Deccan died in 1748 where upon the French and English took opposite sides in the disputed succession which followed. Eventually a French protege, Salabat Jung, secured the post of Subadar and Bussy, the French General, obtained from him in 1753 the four Northern Circars (excluding Guntur) for the support of his troops. Masulipatam and the country adjacent had been already ceded to the French in 1750; and Bussy sent M.Moracin, the French officer with instructions to take possession of the new acquisitions.

The Faujdar of Srikakulam, Jafar Ali, was extremely disinclined to give up his charge to the French, and he persuaded Gajapati Viziarama Raju, head of the Vijayanagar family and the most powerful of the local renter chieftains, who had come into being during the Muslim rule, to join him in opposing Moracin's entry. The latter, however, seduced Viziarama Raju from this compact by promising to lease him the Rajahmundry and Srikakulam Circars at a rate much below their value. Finding himself deserted, Jafar Ali called in the help of the Maharathas of Nagpur, who crossed the hills; devastated the two circars; plundered and burnt the Dutch factory at Bheemunipatnam, defeated Viziarama Raju near Vizianagaram; fought an irregular action against the combined forces of that chief and Moracin at Tummapala near Anakapalle; and after a few adventures returned home with immense booty. Having secured the loot, they troubled no further about Jafar Ali's aspirations, whereupon that gentleman was obliged to submit.

In July 1754, Bussy went in person to Masulipatam and Rajahmundry, settled affairs in the Circars, and appointed Ibrahim Khan as the Faujdar of Srikakulam. Soon afterwards, however, relations between him and the Subadar of the Deccan became strained, at last an open rupture occurred, and for several weeks in the summer of 1756 Bussy was obliged to entrench himself against attack near Hyderabad. The authorities at Madras were only prevented from joining the Subadar against him by the necessity of sending every available man to Bengal. Further, Bussy's Officers in Circars including Ibrahim Khan disvowed his authority and refused to pay their tribute. Viziarama Raju was the only man who stood by Bussy. He ordered his Agents at Hyderabad to assure M Bussy of his fidelity and the regular payment of his tributes.

Bussy was eventually relieved by reinforcements from Masulipatam and was received back into the Subadar's favour; and at the end of 1756 he marched into the Circars to restore his fallen authority. Ibrahim Khan fled in terror at his approach. But Viziarama Raju, confident in the proofs of attachment he had given, went to meet him with a body of troops belonging to him and others of the local Chiefs which numbered 10,000 men. Taking advantage of the support of Bussy he persuaded the latter to attack his bitterest enemy, the Chief of Bobbili. Bussy proposed to Bobbili that he should leave his fort and received instead other land of greater extent and value in another part of the province, but the suggestion was received as an insult. Soon afterwards one of Bussy's detachments was cut off in the woods of Bobbili and in his anger this Frenchman determined to expel that chief and all his family. The result was 'one of the most ghastly stories which Indian History has to record'.

From Bobbili Bussy marched on into Ganjam receiving the submission of the various local Chiefs and Zamindars as he went; sent a body of troops from Masulipatam to capture the English factories at Injaram, Madapollam and Bandamurlanka in the Godavari district and then turned back to attack the Vizagapatam settlement in person. Bussy then proceeded southwards and eventually returned to Hyderabad. In July of the next year (1758) he proceeded south to help in the war in the Carnatic and the siege of Madras.

Viziarama Raju's successor Ananda Raju, dissatisfied with the arrangements made by M.Bussy on the death of his predecessor had waited for an opportunity to take his revenge. As soon as Bussy went down south, he captured Vizagapatam from the French garrison which

was holding it, sent news of the event to Madras and invited the English there to join him in expelling the French from the Northern Circars. Since Madras authorities were fully occupied at that time, this offer was repeated to the English in Bengal. Clive sent Colonel Forde to Vizagapatam; by sea with a force of 500 Europeans, 2,000 sepoy and 100 lascars which arrived on the 20th October, 1758. The first step that Colonel Forde took, after joining the troops to those of Ananda Raju was to re-establish the factory of Vizagapatam where the French had left a small garrison. The united forces then moved south and on the 9th of December near Condore, about 35 miles east-north-east of Rajahmundry an action was fought with the French which ranks as one of the decisive battles of India and in which the French were utterly routed. Forde then pushed on to Rajahmundry the next day without the Raja's rabble and shortly afterwards took Masulipatam by a most brilliant assault. Salabat Jung, the Subadar of the Deccan, who had advanced within fifteen miles of the place to assist the French, changed sides at once and on the 14th May, 1759 concluded a treaty with the English granting them the country around Masulipatam, renouncing all friendship with the French and prohibiting the latter from ever again settling in the Northern Circars. Except the tract then ceded to the Company, the rest of the Northern Circars fell once more with dramatic suddenness under the sway of the Subadar of the Deccan. His rule, however, extended to it in name only. For the seven succeeding years the completest anarchy ever recorded in history therefore prevailed over the Northern Circars.

In 1765 Clive obtained from the Mughal Emperor at Delhi a firman granting to the Company the five Northern Circars. The Subadar, however, was in no way pleased at this cession of territory which he regarded as his own and threatened to retaliate by an irruption into the Carnatic. In November, 1766 a treaty was hastily concluded with him by the British, by which the English agreed to pay Rs.9 lakhs annually for the territory that had already been granted to them as a free gift by the Mughal Emperor. Later, however, this tribute was reduced and finally it was completely dropped.

At this stage it will be of interest to trace the fortunes of the English settlement at Vizagapatam from its inception until it became the capital of the district. This settlement was founded in 1682. In February of that year the Directors wrote to Fort St George that an unauthorized trader (interloper) was designed for Masulipatam or Vizagapatam and left it to the Madras authorities to decide whether a factory should not be established at the latter place. It was largely, therefore the fear or rivalry of the ubiquitous interloper which led the Company to first settle in Vizagapatam, 13 days later the first official letter was sent from Fort St George to Vizagapatam and thereafter correspondence with the factory appears regularly in the records.

Messrs. Ramsden and du Jardin did not let the grass grow under their feet. In October of the same year they wrote that inspite of the bitter hostility of the Dutch at Bhimilipatam they had made a respectable investment; had obtained a cowle from the Faujdar of Chicacole giving them liberties throughout the Kalinga country far greater than ever was granted to the Dutch and that this has caused a great deal of heart-burning.

The records of 1684 show that the settlement was very small at that time, the monthly expenditure being only about Rs.350/-, but however, had possessed the right to collect dues in the town. The annual rent paid to the Faujdar of Chicacole was Rs.4,500/-. At the end of that year the Madras Council, desirous of obtaining less limited privileges, resolved to send the new Chief Mr Browne to the Faujdar with a big retinue hired for the purpose. The mission was crowned with success. A new cowle was obtained which exempted the Company's goods from land customs, granted privileges over Vizagapatam and permission to build a factory there, and brought the settlement into a position as good as any other in India. In 1685 the friendship with the Faujdar was further cemented by a present of saltpetre, powder and lead,

which he earnestly desired owing to the possibility of a war with his northern neighbours, but which the Dutch at Bhimilipatam had steadfastly refused to supply.

In 1689 the footing in the country which had been won with such determination was suddenly lost. The Company fell out with Emperor Aurangzeb. As a result the latter issued orders that the English should be driven out from his dominions and all the property seized. On the 13th September, therefore, the Faujdar sent his 'Rashwar' to Vizagapatam for seizing and bringing away the English. The British factory was surrounded. There was a small skirmish and finally the Company's property was seized and the Englishmen taken prisoners. In 1690 peace was made with Aurangzeb whereupon the Faujdar released the prisoners and restored the Company's property. Later on account of disturbances of a local nature and also on account of the threatened invasion from the Maharattas the factory and its surrounding areas had to be fortified.

In 1753 the Circars were ceded to the French; and at the end of 1756 Bussy, free at last from other embarrassment, marched into them to restore his shaken authority, seized Bobbili, quieted Ganjam, captured Injaram and the other English factories in the Godavari area and then marched in person against Vizagapatam. He reached that place on the 24th of June, 1757 with a large force of 600 Europeans, 6,000 sepoy and 30 pieces of cannon. Orme gives the following disparaging account of the then fortifications of the place:

"A river coming from the north and turning south-eastward to the sea, forms an arm of Land, a mile and a half in length and 600 yards in breadth. Nearly in the middle of this ground stands the fort, of which the construction by repeated mistakes was become so absurd, that it was much less defensible than many of the ancient barons' castles of Europe. The face towards the river was choked by houses. A whole town lay within 300 yards to the north, a village at the same distance to the south, and several buildings on each of these sides stood much nearer the walls; towards the sea, the esplanade was clear, excepting a saluting battery, where a lodgement might be easily made; after many injudicious additions of works round the fort, which only made it worse, it was found necessary to throw up an entrenchment to the north, beyond the town, in the shoulder of the peninsula, quite across from the river to the sea, with a battery at each extremity, and another on a hillock near the centre but this was commanded by a sand-hill directly opposite, and within point-blank. The access across the river from the south was sufficiently secured by batteries, which commanded not only the passage, but the entrance of the river itself, through which all embarkations from the sea must gain the shore, as the surf prevents even a boat from landing on the beach. Indeed the whole scheme of the defences seemed to have been calculated only to oppose the attempts of pirates and polygars. The garrison consisted of 150 excellent Europeans, and 300 sepoy; the English families in the town were 50 persons.

On the same day that the van of Mr Bussy's army appeared in sight, the Company's Ship marlborough anchored in the road, on board of which was the Chief Engineer of Madras proceeding to Bengal. He landed, and having the next morning reviewed the works with Captain Charles Campbell, who commanded the troops, both gave their opinion that the extent could not be defended, even with a much greater force; and advised that all the Europeans should be immediately embarked, and the sepoy, with two or three officers, left to make the best capitulation they could; but all the boat and fishermen had deserted in the night, and the wind blew so strong from the sea, that none but those accustomed could manage the boats over the bar, which that of the Marlborough carrying back the engineer experienced, being twice overset and a man drowned before she got out. At noon, cannon appeared on the sand hill; soon after, the main body of the enemy, and a summons to surrender; after two or three messages. The capitulation was signed 11 at night. All the Europeans, whether troops or inhabitants, were to be prisoners of war; the sepoy and natives free to go where they liked; the Company's effects, capture; individuals, Mr Bussy said, should have no reason to

complain; he kept his word with the utmost liberality, resigning without discussion what so ever property any one claimed as his own. The Marlborough having anchored at the Dutch factory of Bhimilipatam, 12 miles to the northward, he permitted the chief, Mr Percival, Captain Campbell, and several others to proceed in her to Bengal".

The subsequent history of the Vizagapatam settlement its seizure from the French by the Raja of Vizianagaram in 1758, the expulsion of the French from the Circars by Colonel Forde's expedition in the next year, the eventual cession of the country to the English in 1765 etc., have already been described in some detail above.

The twelve years of anarchy which followed Bussy's departure had enabled the Raja of Vizianagaram to make himself more powerful than ever. The Raja, Ananda Raju who had accompanied Forde's expedition died of small-pox at Rajahmundry. He had no son, and the widow of his predecessor Viziarama Raju, had adopted Venkatapati Raju, a boy of twelve and the second son of her husband's cousin Ramabhadra Raju and caused him to assume the name of Viziarama Raju, by which he was afterwards so well-known. This boy had a half brother, considerably older than himself, named Sitarama Raju who cherished considerable resentment because of his apparent supersession. Thus owing to the new Raja's minority, all authority and State fell into Sitarama's hands and for very many years he succeeded in maintaining the position of superiority over his younger brother.

The two brothers were very powerful. They controlled almost all the districts except the Haveli land near about Vizagapatam, Kadimkota, and Chicacole. In 1761 they seized by force much of the Estate of Parlakimedi in Ganjam. When the English came into possession of the country they persuaded the brothers to relinquish Parlakimedi and settled a peshkash of three lakhs annually and rest of their estate. This also included indefinite rights in Jeypore.

Soon afterwards the various zamindars formed a strong confederacy to throw off the Vizianagaram yoke. Sitaram Raju, however, was equal to the occasion. He persuaded the Chief and Council to regard this as a challenge to their newly constituted authority, and with the aid of the Company's troops he easily defeated the opponents one after the other. At the close of the campaign, those zamindars in the district who had opposed him were dispossessed.

On the 3rd of October, 1780 a serious mutiny occurred among the Sepoys at Vizagapatam. To meet the invasion of the Carnatic by Hyder Ali of Mysore, the Government ordered four companies of troops to embark from Madras. The result is described as follows by the newswriter in Hickey's Gazette.

"We are informed that the Sepoy troops lately draughted at Vizagapatam, having all their arms, accoutrements, baggage, etc., ready to embark on board the *Sartine Frigue* and some other Vessels then in that harbour in order to carry them to Madras, the day of their intended departure, the Governor of Vizag invited all the military officers to dine with him and the Council. The troops were to embark that afternoon. The gentlemen made a cheerful repast, drank success to the British arms and sat in company with all the tranquility of mind imaginable, but were soon alarmed by an uncommon noise. They sent some of their servants out to learn the cause, and was soon informed that the troops draughted for Madras had mutinied, and was endeavouring to force those Sepoys who were to remain behind in the barracks to join them, which they refused. This account soon brought their officers out, who instantly resumed their commands, and ordered them immediately to march down to the beach and go on board. This they refused one and all. The grenadiers levelled their pieces took aim, discharged a volley, and killed every officer on the spot. They took the Governor prisoner and all the civil servants, set free a French spy who had been confined there for some time, and placed him at their head, at the same time put the Governor and all the civil servants in the prison from whence they took the Frenchman. They plundered the Governor's house

and factory of the treasure, plate and every other valuable that night, took the civilians out the next morning, tied them, and marched them off with them, with an intent to carry their prisoners to Hyder Ali, whom themselves intended to join. After they had marched several miles from Vizag, they untied the Governor Mr Casamajor and the rest of the gentlemen, and told them they might return to Vizag if they pleased. Ensign Butler, the only surviving officer on that establishment, and who very fortunately had been on a visit to a friend at some distance from the settlement, finding what had happened, drew up a detachment of the remaining troops the next morning with a few field pieces, marched at the head of them in quest of the deserters, came up with them, and discharged a few rounds of grape shot amongst them, which brought several of them to the ground. Some ran off, leaving the most part of their arms behind, and the remainder he took prisoners, marching them in the front with the field pieces in the rear".

The Zamindar of Parlakimedi, then under surveillance at Vizagapatam, was strongly suspected of having engineered this outbreak, but he boldly claimed to have saved the lives of the other Europeans in the station and was eventually given back his estate as a reward for his doubtful services.

In 1781 the Circars were within an ace of being ceded back again to Hyderabad in return for a body of horse to be placed at the disposal of the Governor General. Lord Macartney, who had just arrived as Governor of Madras, protested, however, with such force against the proposal that it was abandoned.

Viziarama Raju and Seetharama Raju through their oppressive measures against the ryots had brought the district in a very unsatisfactory state. At the same time the British administration in the area had also become weak and corrupt thereby contributing to the further decline in the moral tone of administration. Therefore a Committee of Circuit consisting of five Members of Council was sent to investigate matters. This committee in 1784 submitted its report which condemned the administration in no uncertain terms. It stated that maladministration by Seetharama Raju and the constantly increasing taxes had resulted in a decrease of population and the ruin of several of the handicrafts; that the ryots were allowed to retain barely one-fifth of their crops; that the excessive customs duties had strangled trade; that there were no courts of justice; that the villages were composed of wretched hovels; that the zamindar was converting all his gains to private purposes; that the Raja of Vizianagaram was maintaining 7,760 troops including 1,620 sepoy dressed and armed after the European manner at an annual cost of nearly five and a half lakhs of rupees etc. The Committee therefore considered it necessary in the interests of the people at large that the power of Vizianagaram should be curbed and recommended that all his troops except some, 2,000 sibbandis for service in the malarious hills and a body-guard of 767 peons and 50 horses should be ordered to be disbanded. The committee also suggested that separate cowles be granted to the Jeypore, Palakonda and Golconda Chiefs and that they should be rendered independent of Vizianagaram. They made several other proposals for the improvement of the revenue and other branches of administration.

The Raja agreed at the time to disband his troops except certain Rajputs who belonged to his own clan and in 1788 he was formally ordered to reduce his forces and was granted a new lease at the enhanced peshkash of 9 lakhs recommended by the committee, his Zamindari, however, being increased by the addition of Estates of Anakapalle, Uratla and Satyavaram.

Sitarama Raju who had for a long time usurped real authority was removed from the office of Diwan in 1784. In 1790, however, he regained his post; was dismissed by his brother in 1791; taken back again in February, 1792; removed by order of Government; and

required in August, 1793 to reside in Madras, to which place he proceeded accordingly and lived on a pension from Government of Rs.5,000 a month.

By this time the Raja's incompetent management of the estate had led to the accrual of arrears of peshkash amounting to no less than Rs.6 1/4 lakhs and the Chief and Council reported that the security of the revenue and the general welfare of the country would be ensured by no method short of the sequestration of the Zamindari. The Government therefore threatened that unless all the arrears were paid the estate would be attached and the Raja removed and pensioned. The Raja thereupon offered to pay Rs.5 1/2 lakhs of arrears (which had grown to 8 1/2 lakhs) in three equal installments in a reasonable time, but the proposal was rejected by the Board of Revenue and the Government, and on 2nd August, 1793 the sequestration was effected by Colonel Prendergast by taking possession of the Vizianagaram Fort. The Raja was, however, so powerful that no one would come forward to rent any part of the estate. He also intrigued to render impossible any management but his own. The sequestration continued. The Board of Revenue in 1794 stated as follows:

"The objects we had in view and which we trusted would result from the sequestration of the Zamindari, were, to reduce the military force which this Zamindar (notwithstanding the repeated orders, to the contrary, of the Honourable Court of Directors, within the last twenty years, and of successive Governments) has not only retained, but even increased; to ameliorate the condition of the inhabitants and families of those Zamindars, who had been dispossessed by the most unjust and ambitious projects of the Vizianagaram Zamindar; to afford relief to those who retained their countries, but who have been exposed to great oppressions; to heal the distractions, which had so long prevailed under a weak, fluctuating and improvident administration; to ascertain the real value of the different parganahs and the extent of the improper alienations of land, whether for military services or to Brahmins and favourites; to clear off all debts (particularly to the Raja's troops); to introduce some fixed principle of management, order to secure tranquility, and the realisation of an adequate revenue; and by affording the Zamindar a more intimate knowledge of the resources of his country. We hoped to provide for the punctual discharge of the Company's future demands".

It seemed therefore clear that as long as the Raja remained in the district the arrears would continue uncollected and the estate would remain unmanageable. He was accordingly directed to leave the district and proceed to Masulipatam. He was given an allowance of Rs.1,200 a month and an advance of Rs.30,000/- was granted to him for the expense of his journey. He marched for about 12 miles and then on the 11th of May, 1794 wrote to the Chief stating his inability to proceed further owing to the turbulence of his peons, who clamoured for the arrears of their pay. These people were pacified by an assurance from the Chief that the Company would discharge their claims and the Raja was left without excuse for further non-compliance with the orders of the Government. His reluctance to leave his country was however, extreme. He considered the orders not only harsh and disparaging to his position, but as a sure precursor of the entire extinction of his power. He seems to have hoped that a determined attitude would save extreme measures, and so retired with his camp to Padmanabham, a village between Vizianagaram and Bhimilipatam and in quite the opposite direction to the main road to Masulipatam.

By this open movement he was now declared by the Chief and Council to have broken with the Company; and intelligence was shortly received which left very little doubt of his intentions. It was found that he was moving his family and effects; that some sepoy and cavalry who were in course of being paid of by the Chief of Vizagapatam had been recalled by the Raja and had actually joined him at Padmanabham; that the country peons were collecting; that promises had been made to the other Zamindars for the purpose of conciliating them; and that it was imagined to be the Raja's intention to proceed to Jeypore or further still, to the Bastar country of Nagpur. Once in the hills, a very large force was expected to be at his

disposal. On the 14th May a Company of the Raja's sepoys stationed at Vizianagaram marched off, without informing the commanding officers of their intentions to join the Raja at Padmanabham, and three companies which were at Srungavarapukota acted in the same manner. Spies which were sent out by the Chief and Council returned with the news that it was the Raja's intention to resist the company's forces to the last, and if finally over powered, "then to do as the Bobbili family did formerly" when their fort was captured by Bussy.

On the 29th May, Lieutenant Colonel Prendergast arrived at Bhimilipatam from Chicacole with five companies of sepoys and was joined by Captain Cox from Viziangaram with two and a half companies. Madras and Vizagapatam also provided some more help in the form of ammunition etc.

By this time the number of fighting men who had joined the Raja amounted to four thousand men. He appeared to be aware that he was engaged in a desperate enterprise. He sent for Dr Martin, who was with the troops at Bhimilipatam and to whom he was known, on the plea that he required his professional advice. The Doctor who was permitted to proceed by the Chief found the Raja prostrated both in mind and body and after prescribing for his bodily ailments, he was asked by his patient whether he would administer to a diseased mind. The doctor replied that his skill did not extend so far, but that he hoped and believed that the Raja was not inflicted in that way beyond all cure. The Raja replied by a long narrative of his grievances and difficulties and ended by entrusting the doctor with a letter for the Chief, in which he attributed his disobedience to the Company's orders to the restraint laid upon him by the rabble of sibbandis and others that had gathered around him. The Chief in his reply offered to employ force against these obstructions but to this no answer appears to have been received.

On the tidings of these events reaching Madras the Governor himself addressed a letter to Viziaraja Raju informing him that the Company would settle every just demand of his troops, requiring him to repair forthwith to Vizagapatam accompanied by his personal attendants only. He was also warned that in the event of his declining compliance to these summons he would be considered in a state of armed and wilful disobedience to the Government; that the Commanding officer would proceed against him so soon as he might be prepared for that purpose; and use the most effectual means, in his power for dispersing his people and securing his person and the persons of his principal adherents. No reply was received from Viziaraja Raju and on the 5th July Colonel Prendergast was directed to enforce the orders of Government, after giving the Raja twenty four hours for the necessary preparations for his departure.

Information reached the British that the Raja and all his men had sworn to die sword in hand. Early on the morning of 10th all was over. The following brief report from Colonel Prendergast was received at Vizagapatam the same evening:- "I arrived at Padmanabham at half past five 'O' clock this morning and finding the Raja's troops all arrived and prepared, attacked them, and after a severe conflict for about three-quarters of an hour, dispersed them. The Raja was killed, with many of his followers, Further returns to-morrow".

Matters however were very far from being at once adjusted. The late Raja had placed the ladies of his family, with his young son Narayana Raju, a boy of 8 years of age at Annamarazupeta, a village very close to Padmanabham; and on the eve of the battle he sent instructions to his son to surrender in the event of his own death to the Chief and Council. It had become necessary for him to yield up his life to save his honour but the "Company were very just people" and would not visit their quarrel with the father on his own son. He at the same time induced his wife and mother to swear to him that they would not kill themselves on receiving the news of his death.

As soon as the fate of Viziarama Raju and his army was known, the guardians of the women and the child fled to Kasipuram at the foot of the hills. Mukki Rajabhupala Raju, who was in charge of the place received the fugitives with every attention, and shortly afterwards escorted them to Mukkuva, a place further north. Negotiations were opened with several Zamindars. The young Raja was soon surrounded with several thousand armed peons; the leaders collected the kists from the ryots and seemed resolved to set the Company's Government at defiance.

The Chief and Council despatched letters to the chief surviving members of the late Raja's family inviting them to come, as the Company's Government did not intend to take any further notice of the past proceedings. This invitation was not accepted by the Raja and his supporters. Thereupon the Governor sent a letter under his own hand dated 20th August, 1794 promising that Narayana Raju and all the late Raja's family etc., would be taken under the Company's protection provided they return within 30 days. To this the boy's friends replied that they would return at an early date. Subsequently Narayana Raju was given a cowl for three years for the estate on a peshkash of rupees six lakhs, but the property was curtailed not only by the severance from it of the zamindaris which had been restored to the original proprietors, but by the absorption into the haveli lands of Anakapalle taluk and some adjacent areas.

By the permanent settlement of 1802 all the ancient zamindaris were handed over to their owners in perpetuity on a fixed peshkash and a number of other proprietary estates were also called into being by parcelling out the haveli land into a series of properties and selling these by auction subject to the payment of a permanent peshkash.

Politically, this settlement was a failure. It took no account of the personal equation among the zamindars. These men had for years been treated as feudatories rather than as mere farmers of the revenue, 'rather as captains of the borders, lords of the marches, chiefs of the hills, than as private land holders'; and the Government had been in part conducted through them, some of them having been entrusted with the responsibility of keeping the hill tribes in order. But under the new arrangement they were unceremoniously set aside; authority over the hill men was taken from them; their estates were declared liable to immediate attachment and sale for default in paying a single installment of the peshkash; they were irritated by the working of the new revenue and judicial regulations; and the new police force, no longer under their control, took every opportunity, under cover of a pretence of enforcing law and order, of harassing and annoying them. Mr. Thackeray, the well-known Members of the Board of Revenue, wrote in 1819 as follows:

"The (police) darogahs were generally low men, such as kotwals, turned-off writers dubashes and butlers, the dregs of the courts and cutcherry: their peons good for nothing, batta peons, such as hang about every cutcherry and follow every dubash. Sending such men into the zamindaris was as if the Government, a hundred years ago, had sent a dozen London attorney's clerks, with some Bow Street runners, to the highlands of Scotland, to control those proud chiefs, and establish a good police in that country".

Owing to all these causes, the zamindars, for many years after the introduction of the permanent settlement, were in a chronic state of discontent and disaffection. Too often internal and domestic troubles accentuated their restlessness. Those of them who had been restored to their ancient patrimonies on the death of the Raja of Vizianagaram in 1794 returned to them, of course, without capital or credit; and in several instances an illegitimate brother or a cousin disputed their title, got together a band of paiks, and seizing upon a portion of the estate contrived to hold it by force.

At first, troops were called out and an attempt was made to chastise these disturbers of the public peace and drive them from their fastnesses. But these expeditions were by no

means uniformly successful and cost much in blood and treasure. Recourse was then had no negotiation, the only result of which was to increase the insolence of the malcontents. Fresh leaders of banditti started up in every direction, and the zamindars, believing that the English were afraid to put the law in operation against them, began neglecting to pay their peshkash. Sir Thomas Munro, Governor of Madras, in a minute of 7th January 1823 written at the close of a tour through the country, summed up the then position as follows:

"The weakness of the authority of Government in the Circars is owing to our restoring the districts of the petty zamindars, who had been subdued, contrary to the opinion of the Committee of Circuit; to our erecting by the permanent settlement a new set of proprietary zamindars; to our not reserving a single village in which we could exercise direct control over the ryots; and to our transferring to these proprietors the karnams, who are the source of all information. In open countries long under the immediate authority of Government, the permanent settlement, though it tends to conceal the real state of the country, does not seriously affect the public authority by encouraging resistance of rebellion; but in mountainous unhealthy districts like the Northern Circars, the greater part of which has long been in the hands of a number of petty Rajas, some claiming independence, and all constantly ready to withhold their tribute and to raise disturbances whenever they see a favourable opportunity, the permanent settlement has the effect of weakening the authority of Government over the whole province, and of rendering the establishment of security and of good order more difficult than before. Our system in the Circars is one of forbearance, and we are obliged to connive at irregularities which would not be tolerated in other provinces, lest we should be compelled to use force and involve ourselves in a petty warfare against banditti in a pestilential climate among hills and jungles.

The affairs of Circars can never be well administered, nor the great body of the people protected against oppression, nor the country be secured from disturbance and the incursion of plunderers, until our Government becomes more respected in those provinces than it is at present. No zamindari once forfeited for rebellion should ever be restored, whatever temporary evil the retention of it might occasion. All estates falling in should invariably be kept and annexed to the sirkar lands... The gradual extension of the sirkar lands should be our main object, because it is by having the direct possession and management of landed property that we can best protect the ryots, grant them remissions of tent, assist them in agricultural improvements and attach them to our Government".

Ten years later, at the close of 1832, the disturbances in this district and in the Parlakimedi Zamindari of Ganjam became so serious that Mr. George Russel, First Member of the Board of Revenue, was sent as Special Commissioner to investigate their causes and concert measures for their suppression. He was invested with extraordinary powers, including that the proclaiming martial law if necessary, and was supported by a strong force of troops.

To check further disturbance of the same kind Act XXIV of 1839 was passed and seven-eighths of the district was removed from the operation of much of the ordinary law, and administered directly by the Collector with extraordinary powers conferred upon him in the capacity of 'Agent to the Governor'. Several of the Zamindaris in the south were, from time to time, bought in by Government at sales for arrears of revenue, and these were formed into the taluks of Golugonda and Sarvasiddi, but the owners of others were quieted permanently.

In 1936, Odisha State was formed and this resulted in the territorial readjustment of the Visakhapatnam district, parts of which had to be given away to the newly formed State of Orissa. The plains portion of Visakhapatnam district however, remained unaffected during these transfers. The following are the portions of the district that were transferred to Orissa:

Complete taluks of Bissam Cuttack, Jeypore, Koraput, Malkanagiri, Naurangapur, Pottangi and Rayagada and portions of Gunupur, Padwa and Parvatipur taluks from the Agency portion of the Visakhapatnam district.

The residuary portion of Ganjam district, namely Chicacole, Sompeta, and Tekkali taluks and portions of Parlakimedi, Ichchapur and Berhampur taluks of Ganjam district retained in Madras State was added to Visakhapatnam district. The major portion of Parlakimedi taluk (plains) retained in Madras State was constituted into Pathapatnam taluk. Portions of Berhampur and Ichchapur taluks retained in Madras State were clubbed and constituted into Ichchapur Independent Sub-Taluk. Srikakulam taluk was bifurcated into Srikakulam and Narsannapet taluks. All the above changes were made for administrative convenience. After the estates were abolished under the Madras Estates (Abolition and Conversion into Ryotwari) Act, 1948 (Act, XXVI of 1948) survey and resettlement was undertaken in the taken over Estates and Inam villages.

As it was found that the enlarged Visakhapatnam district was very unwieldy for administration it was bifurcated into Srikakulam and Visakhapatnam districts in the year 1950. The northern half of the old Visakhapatnam district was included in Srikakulam district with headquarters at Srikakulam and the southern half was constituted into Visakhapatnam district with headquarters at Visakhapatnam.

ADMINISTRATIVE SET-UP

(a) Region of the State where the district is located:

Visakhapatnam district is one of the North Eastern Coastal districts of Andhra Pradesh and bounded in the North by Odisha State, East by Vizianagaram district, South-west by East Godavari district and South by Bay of Bengal.

(b) Number of Revenue Divisions and Mandals:

In 1985, the then existing 14 taluks were re-organised into 43 Mandals. Corresponding to the revenue Mandals, Mandal Praja Parishads were also formed which were co-terminus with the revenue Mandals except Statutory towns. 28 Mandals were carved by taking villages exclusively from 14 erstwhile taluks i.e, without including villages from a 2nd taluk. 12 Mandals were formed by taking villages from two erstwhile taluks. Three Mandals were formed by including villages from three erstwhile taluks.

Visakhapatnam has 43 Mandals organized into three revenue divisions which are as follows.

1) Paderu Division: (11 Mandals) Chintapalle, Koyyruru, Gudemkotha veedhi, Paderu, G. Madugula, Munchingi Puttu, Peda Bayalu, Hukumpeta, Araku Valley, Ananthagiri and Dumbri-guda.

2) Visakhapatnam Division: (19 Mandals) Chodavaram, Ravikamatham, Butchayyapeta, Cheedikada, Anakapalle, Munagapaka, Kasimkota, K.Kotapadu, K.Devarapalle, Sabbavaram, Paravada, Visakhapatnam (U), Pendurthi, Gajuwaka (U), Pedagantyada(U), Bheemunipatnam, Padmanabham, Anandapuram and Visakhapatnam(R)

3) Narsipatnam Division: (13 Mandal) Madugula, Narsipatnam, Golugonda, Rolugunta, Kotauratla, Makavarapalem, Nathavaram, Nakkapalle, Payakaraopeta, Yelamanchili, S. Rayavaram, Atchutapuram and Rambilli.

(c) Total number of Towns/ Villages:

As per 1991 Census, there were 3,258 revenue villages, of which 68 villages were merged in urban areas. Thus, there were 3,190 villages (3,082 inhabited and 108 uninhabited). In 2001 Census, the number of revenue villages accounted for 3,294 (3,108 inhabited and 186 un-inhabited). It showed an increase of 104 villages. The reason for such increase is illustrated below:

136 new villages were formed during the decade. Eleven towns were de-classified as villages. Thirty nine villages became hamlets. Two villages were merged in urban areas and two attained the urban status.

Among the 23 towns of 1991 Census, three were statutory and the remaining 20 were Census towns. Among these towns, five Census towns viz., Payakaraopet, Chodavaram, Madugula, Pendurthi and Yelamanchili were de-classified at 2001 Census. Further Venkatapuram, Chinagadila were fully merged in Gopalpatnam town subsequently merged in Visakhapatnam Municipal Corporation in 2001 Census. Aganampudi, Ukkunagaram, Chinagantyada (including Thokada), Vadlapudi, Mindi, Nathayyapalem (including Tungalam), Akkireddipalem and Peda Gantyada (including Dibbapalem) were merged with Gajuwaka(M) at 2001 Census. Kantabamsuguda and Gudivada are new Census towns during 2001 Census. Gajuwaka which was a Census town during 1991 Census became a statutory

town. Thus in 2001 Census, there were altogether nine urban towns (4 statutory and five Census towns

(d) Changes in Administrative Units during 2011 Census:

During 2011 Census, three villages namely Boddapadu, Tamarabba and Pallapukodabu of Devarapalle Mandal were revenue villages till 1991 but were not shown as revenue village in 2001 Census and now they are rectified and incorporated as revenue villages. Eight villages namely; Chintapalle, Peda Boddepalle, Mulakuddu, Bowluvada, Chodavaram, Yelamanchili, Nakkapalle and Payakaraopeta are upgraded as eight new Census towns. A total of 24 villages, Vepagunta (CT) and Gajuwaka (M) are merged with GVMC.

However, there are 3,265 villages in 2011 of which (193 uninhabited and 3072 habited), 43 Mandals (4 urban Mandals [Visakhapatnam (Urban), Visakhapatnam (Rural), Pedagantyada and Gajuwaka] and 39 Rural Mandals), three revenue divisions, 15 Towns (3 statutory [1 M. Corp and 2 Municipalities] and 12 Census towns) and one Urban Agglomeration, in addition to GVMC.

Statement showing Urban Agglomerations along with its Constituent Units

Sl. No.	Name of the U.A	Constituent Units
1	Bhemunipatnam U.A	Bhemunikpatnam (M), Nerakavalasa (O.G) part, Tallavalasa (O.G) part and Murakuduru (C.T)

Statement showing Administrative units at various Censuses – Visakhapatnam

Sl. No.	Administrative Unit	Census Years					
		1961	1971	1981	1991	2001	2011
1	Revenue Divisions	3	3	3	3	3	3
2	Mandals (Sub-districts / Taluks)	10 (T)	11 (T)	14(T)	43	43	43
3	Villages	3641	4888	4257	3190	3294	3265
	a. Inhabited villages	3524	4184	3692	3082	3108	3072
	b. Un-inhabited villages	117	704	565	108	186	193
	c. Villages fully included in towns	29	34	41	68	62	24
	d. Villages partly included in towns	9	-	-	-	5	2
4	Towns	10	15	10	23	9	15
5	Statutory towns	4	4	3	3	4	3
	a. Municipal Corporations	-	-	1	1	1	1
	b. Municipalities	4*	4	2	2	3	2
	c. Nagar Panchayats	-	-	-	-	-	-
6	Census towns	6	11	7	20	5	12
7	Urban Agglomerations	-	-	1	1	2	1

*In 1961 Census, Municipalities were divided into C.M (City Municipalities) and T.M (Town Municipalities).

DISTRICT HIGHLIGHTS

- Visakhapatnam district stands 14th position in terms of area with 11,161 Sq. Kms and ranks 5th in terms of population with 42,90,589 persons in the state.
- Visakhapatnam district stands 2nd in terms of urban area with 632.16 Sq. Kms and ranks 3rd in terms of urban population with 20,35,922 persons in the state while it stands 14th in terms of rural area with 10,528.84 Sq. Kms and ranks 15th position in terms of rural population with 22,54,667 persons in the state.
- The district ranks 5th position in terms of households with 10,97,042 as against 8,87,003 households in 2001.
- The district ranks 1st position in terms of total number of villages with 3,265 as against 3,294 in 2001.
- The district ranks 6st position in the state in terms of sex-ratio with 1,006 as against 985 in 2001.
- The district ranks 8th position in terms of density with 384 persons per Sq. Kms, as against 343 in 2001.
- The district ranks 8th position in terms of literacy with 25,68,249 literates as against 20,02,316 in 2001.
- The district is with 18,89,879 workers and 24,00,710 non-workers as against 16,02,761 workers and 22,29,575 non-workers in 2001.

Mandal [Sub-District]:

- Koyyuru Mandal is having the largest area of 874.20 Sq. Kms while Pedagantyada Mandal is having the least area of 52.50 Sq. Kms.
- Gajuwaka Mandal is having the largest urban area of 138.87 Sq. Kms while Paderu Mandal is having the least urban area of 1 Sq.Kms.
- Koyyuru Mandal is having the largest Rural area of 8,74.20 Sq. Kms while Pendurthi Mandal is having the least Rural area of 63.79 Sq. Kms.
- Visakhapatnam Mandal is having the highest population of 9,77,771 persons, while the least Population of 46,643 persons is found in Cheedikada Mandal.
- The highest Urban Population of 9,77,771 persons in Visakhapatnam (urban) Mandal and least Urban Population of 4,621 persons in Sabbavaram Mandal.
- The Highest Rural Population of 95,417 persons in Anakapalle while the least Rural population of 32,380 persons in Pendurthi Mandal.
- Highest Sex-ratio of 1,075 is found in Ravikamatham Mandal and the least Sex-ratio of 953 is found in Pedagantyada Mandal.
- Visakhapatnam (urban) Mandal is having highest Density of 8,761 while Koyyuru Mandal is having the least Density of 58 persons per Sq. Km.
- Highest No. of 7,39,414 literates are in Visakhapatnam Urban Mandal and least No. of 15,875 literates are found in Munchingi Puttu Mandal.
- Visakhapatnam Urban Mandal is having highest No. of workers 3,48,214 and non-workers 6,29,557 while Munagapaka Mandal is having the least No. of workers 25,347 and non-workers of 18,737 in Ananthagiri Mandal respectively.

Village:

- Kommika Village of Koyyuru Mandal is having the largest area of 16,311 hectares while Limmagaruvu village of Peda Bayalu Mandal is having the least area of 1 hectare.
- Thummapala village of Anakapalle Mandal is having the highest No. of households 8,074, highest Population 31,035 and 0-6 years Population 3,237 while the least No. of households 1, least Population 1 and zero in 0-6 years population in Porlabanda village of Anantagiri Mandal.
- Highest Sex-ratio of 8,000 is found in Gatuguda Village of Anantagiri Mandal and least Sex-ratio 103 is found in Gunalanka village of Gudem Kotha Veedhi Mandal.
- Highest No. of 19,815 Literates are found in Thummapala Village of Anakapalle Mandal and least No. of zero Literates are found in Pedakonda Village of G.Madugula Mandal while highest No. of 11,220 Illiterates are found in Thummapala Village of Anakapalle Mandal and least No. of Illiterates of one is found in Porlubanda Village of Anantagiri Mandal.
- Thummapala Village of Anakapalle Mandal is having the highest workers of 11,311 and Porlubanda Village of Anantagiri Mandal is having the least workers of zero while Thummapala Village of Anankapalle Mandal tops with 19,724 Non-workers and Kammarigunta Village of Munchingi Puttu Mandal has the least No. of Non-Workers of zero persons respectively.

Important Statistics

		State		District		
Number of Villages	Total	27,800		3,265		
	Inhabited	26,286		3,072		
	Uninhabited	1,514		193		
Number of Towns	Statutory	125		3		
	Census	228		12		
	Total	353		15		
Number of Households	Normal	2,09,27,188		10,91,723		
	Institutional	52,588		3,513		
	Houseless	42,812		1,806		
Population	Total	Persons	8,45,80,777		42,90,589	
		Males	4,24,42,146		21,38,910	
		Females	4,21,38,631		21,51,679	
	Rural	Persons	5,63,61,702		22,54,667	
		Males	2,82,43,241		11,13,234	
		Females	2,81,18,461		11,41,433	
	Urban	Persons	2,82,19,075		20,35,922	
		Males	1,41,98,905		10,25,676	
		Females	1,40,20,170		10,10,246	
Percentage Urban Population		33.36		47.45		
Decadal Population Growth 2001-2011		Number	Percentage	Number	Percentage	
		Persons	83,70,770	10.98	4,58,253	11.96
		Males	39,14,733	10.16	2,08,713	10.81
		Females	44,56,037	11.83	2,49,540	13.12
Area (in sq Km.)		275045		11161.00		
Density of Population (Persons per sq Km.)		308		384		
Sex Ratio (Number of females per 1000 males)	Total	993		1,006		
	Rural	996		1,025		
	Urban	987		985		

Important Statistics					
		State		District	
		Number	Percentage	Number	Percentage
Literates	Persons	5,05,56,760	67.02	25,68,249	66.91
	Males	2,82,51,243	74.88	14,22,878	74.56
	Females	2,23,05,517	59.15	11,45,371	59.34
Scheduled Castes	Persons	1,38,78,078	16.41	3,29,486	7.68
	Males	69,13,047	16.29	1,62,873	7.61
	Females	69,65,031	16.53	1,66,613	7.74
Scheduled Tribes	Persons	59,18,073	7	6,18,500	14.42
	Males	29,69,362	7	3,02,905	14.16
	Females	29,48,711	7	3,15,595	14.67
Workers and Non-Workers					
Total Workers (Main and Marginal)	Persons	3,94,22,906	46.61	18,89,879	44.05
	Males	2,41,85,595	56.98	12,39,064	57.93
	Females	1,52,37,311	36.16	6,50,815	30.25
(i) Main Workers	Persons	3,30,37,378	39.06	14,81,139	34.52
	Males	2,14,60,081	50.56	10,49,748	49.08
	Females	1,15,77,297	27.47	4,31,391	20.05
(ii) Marginal Workers	Persons	63,85,528	7.55	4,08,740	9.53
	Males	27,25,514	6.42	1,89,316	8.85
	Females	36,60,014	8.69	2,19,424	10.20
Non-Workers	Persons	4,51,57,871	53.39	24,00,710	55.95
	Males	1,82,56,551	43.02	8,99,846	42.07
	Females	2,69,01,320	63.84	15,00,864	69.75
Category of Workers (Main & Marginal)					
(i) Cultivators	Persons	64,91,522	16.47	3,22,164	17.05
	Males	43,57,304	18.02	1,96,627	15.87
	Females	21,34,218	14.01	1,25,537	19.29
(ii) Agricultural Labourers	Persons	1,69,67,754	43.04	5,78,949	30.63
	Males	81,30,022	33.62	2,89,959	23.40
	Females	88,37,732	58	2,88,990	44.40
(iii) Workers in household industry	Persons	14,39,137	3.65	54,545	2.89
	Males	6,43,092	2.66	30,757	2.48
	Females	7,96,045	5.22	23,788	3.66
(iv) Other Workers	Persons	1,45,24,493	36.84	9,34,221	49.43
	Males	1,10,55,177	45.71	7,21,721	58.25
	Females	34,69,316	22.77	2,12,500	32.65

ANALYTICAL NOTE

PHYSICAL FEATURES

Location and Size: Visakhapatnam district lies at the North-eastern part of the State and is one of the prominent coastal districts of Andhra Pradesh. The district is located between 17° 15' to 18° 32' North latitudes and 81° 51' to 83° 3' East longitudes. The district is bounded by the State of Odisha on the North and North-west, Vizianagaram district on the North-east, Bay of Bengal on the South and South-east and East Godavari district is on East and South-eastern side. The total area of the district is 11,161 sq. km, ranking 14th position contributing about 4.06% of the area of the State. The North central part of the district with Munchingiputtu and Pedabayalu Mandals is projected into Odisha State, while an intrusion is found into Vizianagaram district at North-eastern part of the district. The total coastline of the district is about 132 km.

Broadly, the district is divided into two distinct regions. The strip of the land along the coast and the interior called the plains division and hilly area of the Eastern Ghats flanking it on the North and West called the Agency Division. The Agency Division consists of the hilly regions covered by the Eastern Ghats with an altitude of about 900 meters dotted by several peaks exceeding 1200 meters. The Mandals of Paderu, G. Madugula, Pedabayalu, Munchingiputtu, Hukumpeta, Dumbriguda, Arakuvalley, Ananthagiri, Chintapalle, G.K.Veedhi and Koyyuru top with 1615 meters by Sankaram forest. For power generation, there are Machkand and Sileru rivers through which electricity is generated. The other division is the plain division with altitude nowhere exceeding 75 meters of height. Along the sea shore lie a series of salts and sandy swamps. This coastal line is broken by a number of bold head lands among them the Dolphins nose is the important one where the natural harbour is established at Visakhapatnam Rushikonda village has Polavaram rock and the big Narasimha hill at Bheemunipatnam.

Physiography: Physiographically, the district exhibits the characteristics of a plain landscape in the area extending from the coast up to the foothills of the Eastern Ghats. The district contains Sea Stacks, Wave-cut Platforms, beaches and sand dunes. The coastal plain is characterized by small detached hills, large accumulation of red sand, often dissected into miniature bad lands and patches of sand dunes. Laterites are present here both as altered product of hard rock as well as colluviums. To the North-west, there is undulating upland area (with a height of even more than 1200 metres) of the Eastern Ghats. In the Western part over Chinthapalle area relatively flat tops and associated laterite cappings are usually recognized by their negligible to gentle slope (0°-

15⁰), light tone sparse to thin vegetation occurring usually at higher altitudes and spatial extension across fracture. This Chinthapalle area was uplifted along with a major part of the Eastern Ghats in post Mid-Miocene period.

The major part of the district is under lower Pre-Cambrian rocks although the formations of the Recent and Pleistocene periods are also visible along the coast. More specifically, the major rock types around Visakhapatnam city are khondalite, charnokite and granite. The Southern foot slopes of the kailasa range here are flanked by a series of piedmont fans formed of detritus of debris slope brought down by streams. Physiographically the district is divided into 5 divisions.

Machkund – Patal Riverine Tract: (Area – 2,350.00 Sq. Km) The region spreads over the North-western part of the district and is gently sloping towards the North. It covers the parts of Paderu, Chintapalle and Araku areas. It is drained by Machkund, Patal and other river/streams. Along the riverside, land is cultivable and rest part is having undulating surface with small hills, knolls and forest coverage. Its geology is lower Pre-Cambrian throughout the region and soils are Ustalfs-Ochrepts in the extreme North and orthents-Tropepts rock out crops in rest of the region.

Chinthapalle - Peddakota Forested Region: (Area – 3,872.00 Sq. Km) This region comprises of parts of Chinthapalle, Paderu, Araku, K. Kotapadu areas. The region has the most rugged surface with hills, knolls having varying slopes and is covered with forests. In this area the lateritic cappings occur at altitudes of 1,065 - 1,220 metres above MSL and are as the layer of weathered product. Extensive reserves of bauxites of different categories ranging to millions of tonnes are found here. Its geology belongs to Lower pre-Cambrian period and soils are Orthents-Tropepts-Rock out crops throughout the region excepting for little patch of Rock out crops. Udalfs- Ustalfs are found in the extreme West.

Narsipatnam – Chodavaram Plains: (Area – 2,488.00 Sq. Km) The region extends over complete areas of Narsipatnam, Kotauratla and the parts of Madugula, Chodavaram, Nakkapalle, Chinthapalle, K. Kotapadu and Anakapalle areas. This region is mostly cultivated land with some patches of forests and rugged topography and is drained by Sarada River and other streams. Geologically, the region shows widespread Lower Pre-Cambrian rocks along with a few little patches of Pleistocene formations in the extreme East while soils are Ustalfs.

Yellamanchili – Nakkapalle Coastal Plains: (Area – 851.00 Sq. Km) As a strip along the Bay of Bengal, this region extends over Yellamanchili and parts of Nakkapalle and Anakapalle areas. Sloping towards the Bay of Bengal, it is drained by Thandavan, Varaha, Gokivada and Sarada rivers and other streams. Its geology relates to the Recent and Lower Pre-Cambrian formations, while soils are Psamments. The region is fertile for agriculture.

Visakhapatnam – Anakapalle Coastal Plain: (Area – 1,600.00 Sq. Km) In the Eastern part of the district, this region lies beside the Bay of Bengal and covers complete Sabbavaram, Visakhapatnam and Bheemunipatnam areas and parts of Anakapalle and K. Kotapadu areas. Its slope is towards Bay of Bengal; soil is sub-order association of Psamments, while its geology belongs to lower Pre-Cambrian and Pleistocene periods. Piedmont fans are remarkable features near Visakhapatnam city which are formed of detritus of debris brought down by streams. Colluvium with a thickness of 0.6 - 6 metres and material composition of Silt-gravel-sand is common in rest of the region.

Soils: The soil of the district is classified into three broad categories viz., Red loamy soils, Sandy loamy soils and Black cotton soils. Red loamy soils predominate with coverage of 69.9% of the villages of the district. Sandy loam soils come next with 19.2% of villages' coverage which largely confined to the nearby coastal Mandals and to certain stretches in the interior Mandals of Chodavaram, Narsipatnam, K. Kotapadu and Madugula. Lastly the black cotton soil (10.9%) covers sizable chunks of area in K. Kotapadu, Devarapalle, Cheedikada, Paderu and Hukumpeta Mandals. Of these 45% soils in the district are low inorganic content and 55% phosphorus content.

Flora and Fauna: More than one third of the district is covered by forest. The forest area is of moist and deciduous type. The common species available in this forest are Guggilam, Tangedu, Sirimanu, Kamba, Yegisa, Nallamaddi, Gandra, Vepa etc. Bamboo shrubs are found in plenty. But forest area in the district is gradually decreasing since 1955-56, due to Podu practice, indiscriminate grassing and browsing. To stem this, regeneration programmes are being carried out. The latest caper in this regeneration programme is raising of teak, silver, oak trees, coffee plantations as the agency areas are suitable agronomically for coffee growth. In Chinthapalle and Minimuluru, coffee plantations have been raised in about 10,000 acres by the forest department to conserve soil by the coffee board INTEGRATED TRIBAL DEVELOPMENT AGENCY (ITDA) a detailed and comprehensive program to review of the tribal people problems was taken

up on the eve of the Fifth Five Year Plan period. The main objective of ITDA is socio-economic development of tribal communities through income generating schemes allied with Infrastructure Development programmes and protection of the tribal communities against exploitation.

Fauna consists mostly the following animals, i.e., carnivore tigers (found in the hills), the wild Jackal (*Kanis Aureus*) and Fox. Among herbivores, the snow bear (common sight in Paderu and Chinthapalle agency hills), wild bear (in the forest adjoining cultivations), Poreutine, Sambar, Spotted deer and Deer (Paderu and Madugula forest ranges), Wild Buffaloes and Monkeys are also commonly found in groups in the forest all over the district.

Aves: Birds that occurred commonly are Jungle fowls, peafowl, pigeon and myna. Besides migratory birds like ducks, teals also are found in the district. Among snakes, the pythons are seen in thick forest while common snakes like Nagupamu, Katlapamu and Penjeri are also found. Many kinds of fishes are also seen. The beautiful golden coloured fish is found in a Nachakundam pool about 10 km. away from Paderu which is an attraction to the visitors.

Drainage: The District is drained by Sileru, Machkund and Patal rivers on the Northern side and by Sarada, Peddaeru, Thandavan and Varaha rivers and Meghadrigedda and Gambharangedda rivulets in the Coastal area.

Irrigation: The total area of Ayacut from various irrigation projects is 415,142.57 hectares. These irrigation projects are divided into three types viz. Major irrigation projects with an area of 229,110.47 hectares, Medium irrigation projects with an area of 21,220.28 while an area of 164,811.82 hectares is under minor irrigation projects. Further, the details of these irrigation projects are given below:

DISTRICT CENSUS HANDBOOK: VISAKHAPATNAM

Sl. No	Type	Name Of Project	Ayacut in Hectares	Remarks
1	2	3	4	5
1	Major	Thandava Reservoir Project	13,969.24	Completed
		Indirasagar Polavaram Project	57,871.31	Ongoing
		Babu Jagjeevan Ram Uttarandhra Sujala Sravanthi Project	129,906.92	
		Modernisation of Yeleru Reservoir Project(Stabilization)	27,363.00	
		Total	229,110.47	
2	Medium	Raiwada Reservoir Project	6,209.63	Completed
		Varaha Reservoir Project	1,814.65	
		Mehadrigedda Reservoir Project	Drinking water supply to Visakhapatnam @8MGD Million Galan	
		Gambhiramedda Reservoir Project	259 Ha and Drinking water supply to Visakhapatnam @2MGD 120 days	
		Konam Reservoir Project	5,115.00	
		Pedderu Reservoir Project	8,081.00	
		Total	21,220.28	
3	Minor	Minor Irrigation Tanks (in plain area) (395 No's)	67,545.12	Completed
		Minor Irrigation Tanks in Schedule area (615 No's)	16,868.47	
		Small Tanks (below 100 acres ayacut) (3111 No's)	11,779.85	
		Lift Irrigation Schemes (30 No's)	1,982.60	
		Others (well Irrigation) (34205 No's)	34,038.85	
		NTR Reservoir	1,393.77	Ongoing
		Rangabolgedda Reservoir	296.24	
		Urakagedda Reservoir	659.65	
		Palagedda Reservoir	174.83	
		Jaggammedda	182.11	
		Lift Irrigation Schemes (Seemanapalli)	105.22	
		Gryones/Anicuts (Stabilization)(6 No's)	22,167.95	
		Drains (Stabilization) (3 No's)	6,062.32	
		Modernisation of Irrigation Channels(3 No's)	1,554.84	
		Total	164,811.82	
		Grand Total	415,142.57	

Source: Irrigation and CAD Department, Government of Andhra Pradesh, Hyderabad

The area irrigated by different sources is given below:

Sl. No.	Net area irrigated by	2000-2001	01-02	02-03	03-04	04-05	05-06	06-07	07-08	08-09	09-10
1	2	3	4	5	6	7	8	9	10	11	12
1	Tanks	35795	21813	11404	20845	25522	28612	30400	28578	27498	14114
2	Canals	46496	34350	19698	25675	34716	28386	37920	43106	42285	27355
3	Tube wells	7151	5945	10322	7973	8427	7638	9258	13600	10243	9430
4	Dug wells (other wells)	5766	5128	7576	7466	5877	4882	4752	NA	6108	5810
5	Other sources	26492	24096	22644	25667	25414	21839	18213	19713	21290	16590
	Total area Irrigated	121700	91332	71644	87626	99956	91357	100543	104997	107424	73299
6	Area irrigated more than once	36148	37497	27987	35265	33848	33436	33404	33025	32779	29687
	Gross area irrigated	157848	128829	99628	122891	133804	124793	133947	138022	140203	102986

Source: Directorate of Economics and Statistics year books from 2001 to 2010

Climate: In Visakhapatnam district, throughout the year the climate is characterized by humidity. Though the summer is oppressive the seasonal rainfall is quite good. The South-west monsoon that follows the summer season lasts up to the second week of October. The retreating North-east monsoon starts from mid October to the end of November. The period from December to mid February enjoys generally a fine weather. The mean maximum temperatures are usually high in the hot weather period i.e. from April to June (35.7°C to 37.5°C). The mean maximum temperature is usually low in the months of December (15.1°C) and January (12.4°C). From July to November, the mean maximum temperature generally varies from 39.5°C to 29.5°C . In general, low sunshine prevails in the month of October which coincides with the flowering period of rice crop grown in the district. The low sunshine with cloudy atmosphere usually depletes rice grain yields.

Winds: Visakhapatnam being the coastal district, the Sea and Land Breezes describe the wind that blows onshore from sea to land during the day and blows offshore in the evening. During the summer, the sea breezes are stronger than in winter because of the large temperature differences between land and ocean water. A sea breeze describes a wind that blows from the ocean towards land, while a land breeze describes a wind that blows from land to ocean. During the day, the sun heats up both the ocean surface and the land. Water is a good absorber of the energy from the sun. The land absorbs much of the sun's energy as well. However, water heats up much more slowly than land and so the air above the land will be warmer compared to the air over the ocean. The warm air over the land will rise throughout the day, causing low pressure at the surface. Over the water, high surface pressure will form because of the colder air. To compensate, the air will sink over the ocean. The wind will blow from the higher pressure over the water to lower pressure over the land causing the sea breeze. The sea breeze strength will vary depending on the temperature difference between the land and the ocean. At night, the roles reverse. The air over the ocean is now warmer than the air over the land. The land loses heat quickly after the sun goes down and the air above it cools too.

Tropical cyclones are frequent in this coastal district due to the impact of variations in land and sea breezes. According to the Indian Meteorological Department, the speed of the winds in the form of storms reach 70-80 kmph gusting to 90 kmph would prevail in the district causing much damage to life and property. The severity of the winds even exceeds 170-180 kmph gusting to 195 kmph.

Temperature: At locations near the ocean, temperature variations throughout the year can be very small, or at least smaller than locations farther inland throughout a 24-hour period. Inland areas warm up greatly during the afternoon while the sun is shining down, but they also cool down quickly at night after sunset. The month wise-maximum and minimum temperatures recorded during the year 2000 to 2009 in Visakhapatnam district is given in the following table:

Sl. No.	Max / Min	Year / Month	JAN	FEB	MAR	APR	MAY	JUN	JUL	AUG	SEP	OCT	NOV	DEC
1	2	3	4	5	6	7	8	9	10	11	12	13	14	15
1	Maximum	2000	28.2	29	31.2	32.7	34.1	32.3	31.5	31.4	31.7	32.1	30.5	28.3
	Minimum		20.3	22.9	24.1	27.1	27.7	26.9	26.2	26	25.6	25.1	23.1	19.7
2	Maximum	2001	27.5	29.6	31.2	31.9	33.7	33.5	32.6	31	32.4	31.5	29.4	27.9
	Minimum		19.8	22.3	24.7	26.5	28.1	27.1	26.9	25.9	26.4	25.4	23.5	20
3	Maximum	2002	27.9	29.5	31.4	32.1	33.4	32	33.8	30.9	32.3	31.5	30.1	28.9
	Minimum		20.5	21.5	24.3	26.2	28.1	26.8	27.7	25.5	26.3	25.1	22.4	20.4
4	Maximum	2003	27.8	29.3	30.8	32.1	33.7	33	30.9	31.4	32.1	30.3	30.5	27.9
	Minimum		20.1	22.8	24.6	26.6	28	28.3	25.6	25.9	25.9	24.8	22.5	20.4
5	Maximum	2004	27.1	29.3	31.3	32.1	33.4	32.6	31.5	32	31.8	31.2	30.6	29.1
	Minimum		19.4	21.4	24.3	26.3	27.5	26.6	25.9	26.3	26	24.9	22.2	20.7
6	Maximum	2005	28.5	29.8	31	32.4	33.6	34.2	31.3	32.1	30.9	29.9	29.9	28.3
	Minimum		21.2	22.1	24.9	26.6	27.9	27.9	26.5	26.5	25.7	24.9	29.1	21
7	Maximum	2006	28.4	30	31.5	31.6	32.7	32.1	31.8	30.4	31	31.4	29.5	29.3
	Minimum		20	20.7	24.4	26.4	27.2	27.1	26.5	25.4	28.7	24.9	22.9	21
8	Maximum	2007	28.5	29.5	30.9	31.7	33.5	31.7	31.6	31.4	30.4	31.2	31	29.1
	Minimum		20.3	21.5	24.4	26.2	27.3	27.1	26.3	26.2	25.6	24.7	23.1	21.7
9	Maximum	2008	28.1	28	30.4	31.6	33.7	31.7	31.1	31.1	31.3	32.3	30.5	29.5
	Minimum		20.2	21.8	23.5	25.9	27.9	26.4	26.1	26	25.6	25.5	23.3	21.8
10	Maximum	2009	28.7	29.9	30.9	32.3	33.6	33.8	30.5	31.7	32.4	31.7	30.2	29.2
	Minimum		21.1	22.9	24.2	26.8	27.9	28	26.3	26.8	26.3	25	23.7	21.3

Source: Indian Meteorological Department, Hyderabad

Rainfall: The rainy season commences with onset of the South-west monsoon in the latter part of June. The rainfall in the district in general increases from the East towards the West. The normal rainfall of the district is 1202mm. The highest amount of rainfall of 4102.1 mm is received during the year 2007–2008, while the least amount of rainfall of 703 mm is recorded during the year 2002–2003. The total rain fall received during the decade is 13,482.1mm as against the normal rainfall of 12020mm; with a rainfall deviation of 10.84 %. During the South-west monsoon season for the decade, the district received only 7111.8 mm as against the normal rainfall of 7120 of rainfall; with a rainfall deviation of -0.11%, while North-east monsoon was very weak. Generally, July is the rainiest month.

DISTRICT CENSUS HANDBOOK: VISAKHAPATNAM

Table – 4: Rainfall (Season-Wise: in Millimeters)											
Sl. No.	Name of the season	2000-01	01-02	02-03	03-04	04-05	05-06	06-07	07-08	08-09	09-10
1	2	3	4	5	6	7	8	9	10	11	12
1	South-west Monsoon (June to September): Normal Rainfall = 712 Mm										
	(a) Actual	828	646	459	695	670	797	865	902.5	672.4	576.9
	% Deviation from Normal	16.29	-9.26	-35.53	-2.38	-5.89	12	21	27	-6	-19
2	North-east Monsoon (October to December): Normal Rainfall = 297 Mm										
	(a) Actual	103	300	152	447	143	404	168	242.5	81.8	211.8
	% Deviation from Normal	-65.31	1.01	-48.82	50.5	-51.85	36	-43	-18	-72	-29
3	Winter Period (January to February): Normal Rainfall = 22 Mm										
	(a) Actual	5	20	20	24	18	0	6	101.4	0	17.7
	% Deviation from Normal	-77.27	9.09	9.09	9.09	-18.18	-100	-72	355	-100	-21
4	Hot-Weather period (March to May): Normal Rainfall = 171 Mm										
	(a) Actual	141	77	72	106	106	174	77	173.7	83.7	212.7
	% Deviation from Normal	-17.54	-54.97	-57.89	-38.01	38.01	2	-55	2	-51	25
5	Total Annual Rainfall (June to May): Normal Rainfall =1202 Mm										
	(a) Actual	1077	1043	703	1272	937	1375	1116	4102.1	837.9	1019.1
	% Deviation from Normal	-10.39	-13.22	-41.51	5082	-22.04	14	-7	18	-30	-15

Source: Directorate of Economics and Statistics year books from 2001 to 2010

Visakhapatnam has rich deposits of Bauxite, Apatite, Vermiculite, Calcite, Crystalline Limestone and Quarzite. Heavy rare earth minerals like illiminite, Monazite, Zircon, Rutile, Siliminite occur in beach sands. Workable deposits of Laterite, White clay, Mica, Graphite are also available. The occurrence of semi-precious stones has been recently identified both in agency and plains. Crysoxryl (Cats eye), Alexandrite, Moonstones and Silminite (Cats eye) are the semi precious stones available in the district. Beryl, Aquamarine, Zircon, Topaz, Tourmaine are also reported to occur associated with Crysoberyl (Cats eye). Alexandrite the most prized variety of crysoberyl occurs in few areas like Chintapaka, Peadamadina villages of Butchayyapeta Mandal and Karaka village of Golugonda Mandal. Most of the mineral deposits are found in tribal tracts.

Bauxite deposits are found at Sapparla, Jerrela, Gudem, Galikonda, Raktakonda and Chittamgondi villages in Chintapalle Mandal and also at G.K.Veedhi, Ananthagiri and Araku valley Mandals. Estimated reserves of Bauxite deposits in the district are around 600 million ton. The average percentage of Al_2O_3 in these Bauxite deposits is 47%. M/S A.P. Mineral Development Corporation Limited has applied for grant of mining leases for Bauxite in these areas.

Apatite occurs in Y. Seetharamapuram village near Kasipatnam of Ananthagiri Mandal. M/S Andhra Phospates Pvt. Limited a joint venture with M/S A.P. Mineral Development Corporation Ltd. is carrying on mining operations for Apatite. This is the only Apatite mine in operation in the entire south India. Rich deposits of Calcite and crystalline limestone are found in association with Mica in Borra group of villages, Nimmalapadu, Valasi villages in Ananthagiri Mandal. The reserves are estimated to be around 20 million tonnes.

Good deposits of Graphite were worked out in Ananthagiri Mandal, Narava village of Pendurthi Mandal, Pydipala village of Makavarapalem Mandal. Quartz deposits are also identified in Donkarai village of Bheemunipatnam Mandal, Mukundapuram village of Anandapuram Mandal and Thimmapuram village of Padmanabham Mandal, Pindarangi, Gavarapalem, Dalivalasa, Santhapalem, Kinthada, Marrivalasa villages of K. Kotapadu Mandal, A. Kothapalle village of Devarapalle Mandal, Cherakam village of Kasimkota Mandal and Rachapalle village of Makavarapalem Mandal. This is mostly useful for Ferro alloys industries and also used in Visakhapatnam steel plant.

Vermiculite occurs in Y. Seetharamapuram village of Ananthagiri Mandal in the area held by M/s Andhra Phosphates Pvt. Ltd. White clay deposits are under exploitation in Malasingaram village of Araku Mandal, Bennavolu village of Chodavaram Mandal. This is mostly useful in Ceramic Industries. In Araku and Ananthagiri Mandals Red and Yellow Ochre deposits are identified. Limeshell is available in Vadacheepurupalle village of Paravada Mandal which is useful for manufacture of chemical grade lime. Laterite deposits are under exploitation in Haripuram and Panchadarla villages of Rambilli Mandal and Rajupakalu village of Chintapalle Mandal. Beach sands containing heavy minerals are identified all along the coast from Annavaram village of Bheemunipatnam Mandal upto Rishikonda village which is OG to Visakhapatnam (Municipal Corporation). Charnakites, Khondalites and Leptinite are the common rock types available in plenty all over the district and the same are useful for construction purposes and as road metal and railway ballast. Semiprecious stones occurrence are reported in Chintapaka and Pedamadina villages of Butchayyapeta Mandal, Pappusettipalem, Karaka, villages of Golugonda Mandal, Asakapalle village of Sabbavaram Mandal M. Vallapuram and Pittigedda villages of Madugula Mandal. The production of principal minerals for the year 2000-2010 is furnished hereunder:

Sl. No.	Year	Laterite		Quartz		Apatite		Koline		Vermiculate	
		Quantity	Value	Quantity	Value	Quantity	Value	Quantity	Value	Quantity	Value
1	2	3	4	5	6	7	8	9	10	11	12
1	2000-01	1804	90	12,303	679	3609	4027	8,265	207	1,475	436
2	01-02	21,725	679	4,240	305	3710	5258	10,366	259	1,970	557
3	02-03	44,053	1762	2,190	235	3,980	8,040	14,484	726	2,007	2,252
4	03-04	34,437	1,377	7,208	629	3,966	8293	23,925	1,128	1,216	1,406
5	04-05	NA	NA	8,204	1,067	3,646	7835	8,640	405	587	537
6	05-06	61,761	2,803	9,042	972	3,870	8,177	NA	NA	888	437
7	06-07	49,190	3,316	16,360	1,871	3,550	7,232	NA	NA	1,020	421
8	07-08	47,534	3,828	29,239	3,519	3,323	7,446	NA	NA	989	450
9	08-09	59,721	6,445	30,021	3,482	4,541	15,733	NA	NA	981	490
10	09-10	21,189	2,109	35,606	5,588	3,892	8,630	NA	NA	2,238	787

Source: Directorate of Economics and Statistics year books from 2001 to 2010

The area utilized for the food crops and non-food crops varied from year to year. The highest of 4,41,886 hectares is used for both the food and non-food crops during the year 2001-2002, while the least area of 3,15,388 hectares is used for food and non-food crops during 2009-2010. However, it is to mention that the area of food crops was extensive during 2000-2001 with 3,71,204 hectares and least area under food crops is during the year 2009-2010 with 2,60,354 hectares. Following table indicates the details of food crops and non-food crops during the decade.

Sl. No.	Type of Crops	2000-01	01-02	02-03	03-04	04-05	05-06	06-07	07-08	08-09	09-10
1	2	3	4	5	6	7	8	9	10	11	12
1	Food Crops	371204	328059	294239	325873	331916	307215	317220	316259	314147	260354
2	Non-Food Crops	70682	64668	51966	53666	55634	54347	59393	68171	65780	55034
	Total	441886	392727	346205	379539	387550	361562	376613	384430	379927	315388

Source: Directorate of Economics and Statistics year books from 2001 to 2010

The principal crops are bifurcated into cereals, pulses, oilseeds and other crops. Of which under cereals rice, ragi and minor millets are the prominent crops of the district. Red gram, green gram and horse gram are the prominent pulses; groundnut, sesamum and nizer seed are the prominent oil-seeds of the district. Sugarcane, tobacco and chillies are also the other prominent crops; brinjal and beans are the important vegetables and fruits of the district. The table below indicates the details of the principal crops for the decade.

Sl. No.	Crops	Name of the Crop	2000-01	01-02	02-03	03-04	04-05	05-06	06-07	07-08	08-09	09-10	
1	2	3	4	5	6	7	8	9	10	11	12	13	
1	Cereals	Rice	118208	90323	63992	88637	97808	88629	95747	99251	102057	68421	
		Out-turn	190028	152609	64465	144647	164472	132080	183371	200917	172343	73621	
		Yield	1608	1690	1007	1632	1682	1490	1915	2024	1689	1076	
2		Ragi	35648	33925	30278	33673	31552	28724	29423	28683	27256	22304	
		Out-turn	34778	10338	26013	46958	30017	24173	2578	34458	25456	21017	
3		Minor Millets	Yield	976	1189	859	1395	951	842	874	1201	934	942
	Out-turn		23797	22468	21698	18941	22000	19325	19347	19244	18153	14175	
4	Pulses	Out-turn	10403	11934	8688	8205	8537	7864	8179	8343	8041	6282	
		Red Gram (Tuar)	6163	4894	4701	4280	4748	3849	3736	3770	2874	2385	
		Out-turn	2046	1522	1575	2191	2217	1124	1375	1697	868	1298	
Yield		332	311	335	512	467	292	368	450	302	544		
5		Green Gram (Mung)	Out-turn	5093	4878	4232	5921	4309	3747	4651	5670	5954	3350
			Yield	1982	1909	830	2555	1503	1819	1765	1951	2117	1031
		Yield	389	391	196	432	349	485	380	344	356	308	

DISTRICT CENSUS HANDBOOK: VISAKHAPATNAM

Sl. No.	Crops	Name of the Crop	2000-01	01-02	02-03	03-04	04-05	05-06	06-07	07-08	08-09	09-10
1	2	3	4	5	6	7	8	9	10	11	12	13
6	Pulses	Horse Gram (Kulthi)	6587	6560	5052	6250	5009	4091	3937	3695	3666	2602
		Out-turn	1791	4947	4318	5501	4873	1213	2273	1823	1783	1843
		Yield	272	754	855	880	973	297	577	493	486	708
7		Ground Nut	19982	15072	11206	10845	9136	6353	6187	5099	4343	3446
		Out-turn	23125	18977	10039	13587	11142	8146	7890	6788	5944	4785
		Yield	1157	1259	896	153	1220	1282	1275	1335	1369	1389
8	Oil Seeds	Sesamum	15281	14653	9097	6963	10391	7896	8377	7636	7150	4418
		Out-turn	4148	2583	1018	1366	2814	1551	1519	1917	1735	733
		Yield	271	176	112	196	271	196	181	251	243	166
9		Nizer Seed	17218	17313	13069	15961	14357	14556	13546	12317	12194	7486
		Out-turn	5510	7341	4992	6289	5456	5459	4849	4262	5317	2560
10		Sugarcane (Gur)	42621	36135	44085	38962	41522	41535	42589	41320	38998	40038
		Out-turn	263726	211751	144249	196602	212427	215110	274358	283001	224528	186773
		Yield	6188	5860	3272	5046	5116	5179	6442	6849	5757	4665
11	Other Crops	Tobacco	2993	1702	1293	1803	1466	1335	925	1079	1154	999
		Out-turn	6021	2598	3636	3447	2939	3456	1993	1022	2926	2244
		Yield	2333	1216	1149	3486	1206	1240	1211	2614	1597	2246
12		Chillies	4946	4672	3230	3918	3390	2870	2691	2297	174	1516
		Out-turn	11553	8471	4696	8512	10456	7423	8765	4302	3695	4338
13	Fruits and Vegetables	Brinjal	1926	1686	1327	1615	1604	1452	1501	1549	1528	1279
		Beans	3876	3859	1620	1919	1788	1772	715	355	232	226

Source: Directorate of Economics and Statistics year books from 2001 to 2010

The Agricultural Machinery and the implements being utilized in the district are as follows:

Sl. No.	Items		2003	2007
1	2	3	4	5
1	Ploughs	a) Wooden	110983	106643
		b) Iron/Steel	1535	7065
2	Sugar Cane Crushers	a) Worked by power	1720	1801
		b) Worked by bullocks	1024	NA
3	Animal Carts		NA	16536
4	Ghannis		NA	2449
5	Water lifting devices(Animal)		NA	1534

Source: Directorate of Economics and Statistics year books from 2001 to 2010

The livestock plays a multi-faceted role in providing drought power for the farm, manure for crops and energy for cooking, food, milk and meat for household consumption as well as for the market. Livestock also provides raw material such as hides and skins, blood, bone, fat etc required for industrial use. Livestock development service at the close of each financial year is shown below:

DISTRICT CENSUS HANDBOOK: VISAKHAPATNAM

Table – 9: Livestock development services at the close of each financial year											
Sl. No.	Subject	31.3.01	31.3.02	31.3.03	31.3.04	31.3.05	31.3.06	31.3.07	31.3.08	31.3.09	31.3.10
1	2	3	4	5	6	7	8	9	10	11	12
1	No. of Veterinary institutions catering to veterinary aid										
	Veterinary poly clinic	1	1	1	1	1	1	1	1	1	0
	Veterinary hospitals	16	16	16	16	16	16	16	16	16	16
	Dispensaries	64	64	64	64	64	64	65	65	65	65
	Rural Livestock units	76	76	76	76	76	76	83	83	84	84
	MVCs *	NA	NA	NA	NA	NA	NA	NA	3	3	3
	Total	157	157	157	157	157	157	165	168	169	168
2	No. of Technical Persons employed in veterinary institutions										
	Deputy Directors	1	1	1	1	1	3	4	5	3	2
	Asst. Directors	18	17	13	11	15	24	25	24	22	25
	Veterinary Asst. Surgeons	64	45	41	48	53	58	57	55	63	68
	Para-Veterinary Staff	158	157	144	142	122	131	144	149	143	112
		Total	241	220	199	202	191	216	230	233	231
3	No. of cases treated (incl. Livestock forms)										
	Out patient	1267460	1284000	1565111	1761570	1698522	1643220	1486404	1383698	1536185	1663473
	In patient	110	NA	225	188	226	219	142	159	21	38
		Total	1267570	1284000	1565336	1761758	1698748	1643439	1486546	1383857	1536206
4	No. of castration done	47000	50594	63378	70538	63208	52559	47879	46356	51300	51658
5	No. of vaccination done	1623000	1508644	2143685	2487841	2611217	2191498	1549156	2129173	1554550	2300786
6	Artificial Insemination done										
	Exotic	28280	29000	44478	10652	59218	68079	78402	88058	106459	118353
	Indigenous	1840	1000	2558	39329	2592	2624	2933	2892	3043	2075
	Murrah	54990	52000	72966	80849	84999	83848	81865	86210	103306	103987
		Total	85110	82000	120002	130830	146809	154551	163200	177160	212808
7	Calves born (No's)										
	Exotic	10052	11474	16786	4419	24086	27263	31762	34621	41019	43848
	Indigenous	1030	586	753	15785	1288	1513	1543	1352	1469	1111
	Murrah	17162	18872	26431	31075	35664	34301	35005	33143	37324	38282
		Total	28244	30932	43970	51279	61038	63077	68310	69116	79812
8	No. of Artificial Insemination Centres	121	121	136	136	136	136	136	139	142	142
9	Area brought under fodder development in acres	1329	2932	19834	35155	28357	22183	22613	18332	15956	19170
<i>Source: Directorate of Economics and Statistics year books from 2001 to 2010</i>							* MVCs Mobile Veterinary Clinics				

The livestock population is conducted by the Department of Animal Husbandry, Dairying and Fisheries, Ministry of Agriculture, Government of India. Livestock Census is a complete count of the livestock and poultry at a pre-defined reference point of time. As in population Census, primary workers were engaged to undertake house to house enumeration and ascertain the number, age, sex, etc., of livestock/poultry possessed by every household/household enterprises/ non-household/ non -household enterprises and institutions in rural and urban areas. The following table gives the details of the livestock Census conducted in 2003 and 2007.

DISTRICT CENSUS HANDBOOK: VISAKHAPATNAM

Sl. No.	Particulars	2003	2007
1	2	3	4
1	Cattle		
	(a) Males over 3 years	162845	170971
	(a) Females over 3 years	116513	183595
	(c) Young Stock	105386	224484
	Total Cattle	384744	579050
2	Buffaloes		
	(a) Males over 3 years	63514	52,236
	(b) Females over 3 years	245738	231995
	(c) Young Stock	174546	195561
	Total Buffaloes	483798	479,792
3	Sheep	220249	270228
4	Goats	225502	333063
5	Pigs	20416	17,227
6	Other Livestock	110	2137
7	Total Livestock (Without dogs)	1337108	1681497
8	Dogs	88062	72104
9	Rabbits		1897
10	Poultry	4591759	6355353

Source: Directorate of Economics and Statistics year books from 2001 to 2010

The total number of factories working under the factories Act and the number of workers engaged in it according to the various category of the industry is shown below:

Sl. No.	Name of the Industry	2001	2002	2003	2004	2005	2006	2007	2008	2009	2010
1	2	3	4	5	6	7	8	9	10	11	12
1	Mining and Quarrying	84	88	79	88	91	0	84	89	82	15
	No. of Workers	444	735	506	605	415	0	494	770	703	4736
2	Food products and beverages	128	137	129	133	125	138	137	127	125	NA
	No. of Workers	8584	7693	8988	7910	7646	7443	8952	9199	9770	NA
3	Textiles	5	5	7	5	9	7	11	12	16	18
	No. of Workers	3627	3798	3805	3624	3805	3516	3782	3811	4128	353
4	Wood and Wood Products & Cork except Furniture	181	177	165	177	168	160	142	138	133	48
	No. of Workers	1731	1517	1589	1859	1429	1545	1548	1820	1449	3374
5	Paper and Paper Products	15	17	17	17	16	15	15	15	14	27
	No. of Workers	351	345	273	301	283	269	324	261	247	7898
6	Publishing, Printing and Reproduction of Recorded Media	14	17	18	18	17	16	18	21	18	43
	No. of Workers	621	677	600	556	498	494	660	723	665	1233
7	Chemicals and Chemical Products	48	48	51	50	43	54	61	70	64	84
	No. of Workers	3116	3236	3719	3180	3426	4818	5099	7829	8322	35489
8	Rubber and Plastic Products	25	28	28	30	27	28	30	29	33	125
	No. of Workers	460	402	403	442	383	373	461	461	492	3519
9	Other Non-Metallic Mineral Products	56	61	56	60	48	53	72	76	71	1
	No. of Workers	1142	1345	1253	1162	1051	1237	1652	2273	3260	20
10	Basic Metals	54	65	55	61	63	65	70	72	67	10
	No. of Workers	17666	18164	18156	18605	18656	20880	21854	33070	38765	469
11	Fabricated Metal Products except Machinery and Equipment	133	116	113	115	107	114	112	120	115	7
	No. of Workers	4026	5570	3140	3120	2766	2878	2974	3377	3866	423
12	Machinery and Equipment NEC	9	10	10	10	10	13	17	18	17	1
	No. of Workers	210	223	191	172	160	295	417	335	349	972
13	Electricity, Gas, Streams hot water supply	4	5	5	4	4	6	5	6	6	NA
	No. of Workers	173	649	1428	166	166	1631	1580	2254	5825	NA
14	Collection, Purification and Distribution of Water	2	2	2	2	1	2	2	3	3	NA
	No. of Workers	54	53	55	56	17	62	55	80	73	NA

DISTRICT CENSUS HANDBOOK: VISAKHAPATNAM

Sl. No.	Name of the Industry	2001	2002	2003	2004	2005	2006	2007	2008	2009	2010
1	2	3	4	5	6	7	8	9	10	11	12
15	Sale, Maintenance, Repairs of Motor Vehicles and Retail	31	34	34	31	33	38	43	46	45	NA
	No. of Workers	1588	1524	1517	1556	1676	1912	2141	2168	2101	NA
	Total No. of Factories	789	810	640	801	762	709	819	842	809	379
	Total No. of Workers	43793	45931	45623	43314	42377	47353	51993	68431	80015	58486

Source: Directorate of Economics and Statistics year books from 2001 to 2010

The total number of factories and their fixed capital, working capital and productive capital, loans, number of employees, number of workers, consumption of raw material, net value added, gross value added of the factories registered under section 2m (i) and 2m (ii) during the decade from 2000-2001 to 2009-2010 is shown below:

Sl. No	Particulars	2000-01	01-02	02-03	03-04	04-05	05-06	06-07	07-08	08-09	09-10
1	2	3	4	5	6	7	8	9	10	11	12
1	No. of Factories	385	479	396	537	467	504	Data Not Available	532	532	Data Not Available
2	Fixed Capital (Rs In Lakhs)	802037	771,317	820826	927,687	773964	966053		1,305,454	1,402,108	
3	Working Capital	10246	9,191	2186	95,746	64529	486798		254,773	300,009	
4	Productive Capital	812283	780,508	823012	1,023,433	838493	479255		1,560,227	1702117	
5	Outstanding Loans	NA	NA	NA	NA	788635	901630		384,363	445,764	
6	No. of Workers	36828	36772	38098	43242	46481	45993		53440	64385	
7	No. of Employees	48698	48632	48,864	56019	58044	57997		65437	78123	
8	Wages to Workers	39986	36,775	40068	43,287	46967	52446		75,714	79,544	
9	Total emoluments	64048	63,122	64193	74,588	78124	85061		123,698	138,690	
10	Fuel etc. consumed	NA	NA	NA	NA	62274	65292		84,588	96,274	
11	Material Consumed	NA	NA	NA	NA	1888142	2391423		3595269	4207510	
12	Total Inputs	1252250	1,134,804	1351017	1,617,979	12108285	2630144		3897388	4636160	
13	Total Output	1430271	1346951	1673502	2087899	2699758	3140282		4761394	5283689	
14	Products	NA	NA	NA	NA	2529277	2927836		4569419	5020116	
15	Depreciation	65935	71740	75404	97012	134194	82074		103598	83985	
16	Net value added	112082	140,407	247077	372,907	457279	428064		760,408	563544	
17	Gross value added	NA	212,147	322484	469,919	591473	510138		864,006	647529	

Source: Directorate of Economics and Statistics year books from 2001 to 2010

The annual average cost of the construction material including different bricks, stone, timber, tiles, sanitary ware steel, cement asbestos corrugated cement sheets utilized in the district during the decade from 2000-2001 to 2009-2010 is shown below:

DISTRICT CENSUS HANDBOOK: VISAKHAPATNAM

Sl. No.	Item and Quantity	2000-01	01-02	02-03	03-04	04-05	05-06	06-07	07-08	08-09	09-10
1	2	3	4	5	6	7	8	9	10	11	12
1	Bricks 1st class (1000 No's)	Data not available	1300	1325	1437.5	1525	1925	2250	2788	3075	3000
2	Bricks 2nd class (1000 No's)		1100	1100	1228.75	1325	1575	1888	2475	2500	2300
3	Sand medium (cu. meters)		195	212	237.5	200	325	400	400	500	560
4	Sand fine (cu. meters)		212	195	N.A	250	442.5	535	550	655	670
5	Stone Ballast 20mm.gauge(cu. meters)		530	530	612.5	600	937.5	1350	1335	2213	1450
6	Timber G.P. Teak (cu. meters)		42,625	47500	N.A	N.A	N.A	N.A	N.A	N.A	N.A
7	Timber Sal wood (cu. meters)		19150	N.A	N.A	N.A	20150	20238	20900	25875	30750
8	Ordinary Cement (M. Tonnes)		3150	3200	2765	2960	2885	3750	2050	4600	4225
9	M.S. Round Bars 6mm Dia (M. Tonnes)		15625	16500	21,750	29125	27,825	28875	37250	42750	37,000
10	M.S. Round Bars 10mm Dia (M. Tonnes)		16,125	16875	21,825	28375	27,300	28000	36650	42750	37,000
11	M.S. Round Bars 12mm Dia (M. Tonnes)		16,000	16500	21,825	28750	27,250	27750	36650	42750	37,000
12	Tiles (Mangalore) 1000 No's		3150	4875	5,912.50	5850	5,925	6000	N.A	N.A	N.A
13	Tiles (Glazed) 1000 No's		5500	5750	N.A	N.A	N.A	N.A	N.A	N.A	N.A
14	Varnish (Litre)		106.25	110	121.75	135	140	148	135	130	175
15	Gopal Varnish (Litre)		70	70	90	90	97.50	119	110	91	85
16	Turpentine (Litre)		40	40	40	40	60	63	60	66	60
17	Sheet glass (Sq. meter)		207.5	240	260	260	271.25	300	300	319	373.75
18	Sanitary ware A.C. Pipes each 100mm.Dia		71.25	81.25	73.00	82	83.5	96	100	130	140
19	Sanitary ware A.C. Pipes each 150mm.Dia		242.5	250	178.00	178	204	280	289	324	600
20	Asbestos Corrugated cement sheets(A.C.C) (M. Tonnes)		83.5	8000	9,162.50	7500	8,156.25	N.A	9875	11625	48,000

Source: Directorate of Economics and Statistics year books from 2001 to 2010

The various types of Banks including SBI and its associates, nationalized banks, foreign banks, regional rural banks and other scheduled banks, their credits, deposits, credit – deposit ratio and the average population per bank in ‘000 is indicated during the available sources for the years i.e., 2005-2006, 2007-2008, 2008-2009 and 2009-2010 years of the decade.

Sl. No.	Name of the Bank	2005-06 (As on 31.12.06)	2006-07	2007-08	2008-09	2009-10
1	2	3	4	5	6	7
1	State Bank of India and its Associates	100	Data not available	115	121	125
2	Nationalized Banks	130		145	163	172
3	Foreign Banks	1		1	1	1
4	Regional Rural Banks	49		49	52	57
5	Other Scheduled Commercial Banks	38		40	46	49
6	All Scheduled Banks	318		350	383	404
7	All Scheduled Commercial Banks	NA		NA	NA	NA
	(a) Credits (Rs. In Crores)	6575		9212	10961	13052
	(b) Deposits (Rs. In Crores)	13947		17465	18464	20240
8	Average Population per Bank(in' 000)	12.8	12.2	11.32	5.89	
9	Credit deposit Ratio	47.14	52.75	59.36	64.49	

Source: Directorate of Economics and Statistics year books from 2001 to 2010

DISTRICT CENSUS HANDBOOK: VISAKHAPATNAM

The details regarding the occupation-wise of outstanding credits and deposits of all the scheduled commercial banks and agricultural loans disbursed by the Andhra Pradesh State Co-operative Banks limited, other financial institutions etc., are shown in the following table during the decade from 2000-2001 to 2009-2010.

Sl. No.	Occupation Category	2000-01	01-02	02-03	03-04	04-05	05-06	06-07	07-08	08-09	09-10
1	2	3	4	5	6	7	8	9	10	11	12
1	Agriculture	17,939	27339	26,959	37941	43,844	60030	60111	82999	102,100	129480.5
2	Industry	137,103	144535	156,517	127293	185,429	213135	256405	405097	392,608	450668
3	Transport Operators	3163	2077	15867	16605	5332	8940	13989	19369	21159	24507.42
4	Professional and other Services	48454	62708	86,658	132497	194,975	242223	256107	81547	92613	98899.32
5	Personal Loans	N.A	N.A	N.A	N.A	N.A	N.A	N.A	935656	390,151	428569.8
6	Trade	37286	23001	28,276	32941	38,635	60136	48842	65817	102,408	116828.6
7	Financial Institutions	413	9849	1577	800	3426	1747	5248	8866	14,036	14351.56
8	All others	21111	38940	49,747	42526	34,971	51631	62458	68303	45,405	45549.71
9	Total Bank Credit	265469	309449	365,601	390603	506612	637842	703160	1667655	1160481	1308855
10	Deposits	369514	433355	536416	729394	1052801	1310277	1522980	1759745	1857267	N.A
Agricultural Loans disbursed by A.P. State Co-Operative Banks Ltd.											
11	a. Long-term Loans	484.01	369	84.31	598.34	879.93	1286.15	389.69	326.65	21.3	0
	b. Short-term Agrl. Loans	5313.42	6162.84	7686.49	8844.23	10472.12	15142.17	17799.92	10712.4	1790	12200.7

Source: Directorate of Economics and Statistics year books from 2001 to 2010

The district's economy with reference to the GDDP (Gross District Domestic Product), NDDP [Net District Domestic Product and the PCI [per capita income] at current prices and at constant prices in Lakhs for the ten year period starting from 2000-2001 to 2009-2010 is shown below:

Sl. No.	Item	2000-01	01-02	02-03	03-04	04-05	05-06	06-07	07-08	08-09	09-10
1	2	3	4	5	6	7	8	9	10	11	12
Gross District Domestic Product (GDDP)											
1	at current Prices	927089	991362	1237611	1507851	1819259	1832310	2169585	3057033	3063893	3509852
	at constant Prices	577488	631710	1122750	1277007	1442853	1464393	1623653	2551926	2353283	2501850
Net District Domestic Product (NDDP)											
2	at current Prices	817977	860738	1075467	1311048	1550617	1620519	1853645	2611406	2696353	3078581
	at constant Prices	502594	539478	974869	1112224	1237315	1265075	1399725	2164798	2051401	2164225
Per capita Income (PCI)											
3	at Current Prices	22502	24282	27455	33031	38571	39815	44999	62708	64116	72512
	at constant Prices	21630	22408	24886	28021	30778	31082	33980	51984	48780	50976

Source: Directorate of Economics and Statistics year books from 2001 to 2010

The transportation road network is vital to the economic development, trade and social integration of the country. It facilitates smooth conveyance of both people and goods. Size of the road net work, its quality and access has a bearing on various parameters of the economy like travel time, transport costs, cost of input, cost of finished products etc. Besides, road network

promotes wide market of various products/ services and thereby extend markets as a consequence enable exploitation of the economies of scale. The National highways network of India is a network of highways that is managed and maintained by agencies of the Government of India. These highways measured over 96,260 km (59,810 mi) including over 1,000 km (620 mi) of limited-access expressways (motorways). Out of 96,260 Km of national highways 46,260 plus Km are at least 4 laned with the remaining 50,000 Km 2 laned. Indian government has set itself a target of construct and upgrade 30 Km of highway per day (11,000 Km per year) and all new construction will be using cement and concrete. Subsequently, the PWD roads and the Panchayat roads play a vital role in the development of the village initially, followed by Mandal, district and State as a whole. The details of the roads their type and length is given below for the decade starting from 2000-2001 to 2009-2010 years:

Sl. No.	Item	2000-01	01-02	02-03	03-04	04-05	05-06	06-07	07-08	08-09	09-10
1	2	3	4	5	6	7	8	9	10	11	12
1	National Highway Roads										
	(a) Cement Concrete	Data not available									
	(b) Black toper Asphalt	134	134	134	134	134	134	134	134	134	134
	(c) Metalled (WBM)	Data not available									
	(d) Un-Metalled (Muram)	Data not available									
	(e) Total Length of Roads	134	134	134	134	134	134	134	134	134	134
2	P.W.D (R&B) Roads										
	(a) Cement Concrete	N.A	N.A	N.A	18	22	25	23	32	32	32
	(b) Black toper Asphalt	1552	1672	1714	1790	1868	1897	1903	1973	1973	2034
	(c) Metalled (WBM)	324	364	318	269	185	185	174	101	101	76
	(d) Un-Metalled (Muram)	69	111	100	79	72	63	56	60	60	78
	(e) Total Length of Roads	1945	2147	2132	2156	2147	2170	2156	2166	2166	2220
3	Panchayatraj Roads										
	(a) Cement Concrete	NA	98	136	253	253	253	142	221	222	222
	(b) Black toper Asphalt	473	528	618	885	885	885	621	917	1020	1020
	(c) Metalled (WBM)	1458	1577	1500	1552	1552	1552	1447	1197	1098	1098
	(d) Un-Metalled (Muram)	2134	2850	2830	2690	2690	2690	1478	2991	2936	2936
	(e) Total Length of Roads	4065	5053	5084	5380	5380	5380	3688	5326	5276	5276
4	Total length of roads										
	(a) Cement Concrete	NA	98	136	271	275	278	165	253	254	254
	(b) Black toper Asphalt	2159	2334	2466	2809	2887	2916	2658	3024	3127	3188
	(c) Metalled (WBM)	1782	1941	1818	1821	1737	1737	1621	1298	1199	1174
	(d) Un-Metalled (Muram)	2203	2961	2930	2769	2762	2753	1534	3051	2996	3014
5	Grand Total	6144	7334	7350	7670	7661	7684	5978	7626	7576	7630

Source: Directorate of Economics and Statistics year books from 2001 to 2010

WBM - Water Bounded Macadam

The plying of different type of motor vehicles viz., transport vehicles, non-transport vehicles and ambulances on the various types of roads is mentioned below:

DISTRICT CENSUS HANDBOOK: VISAKHAPATNAM

Table – 18: No. of Motor Vehicles of different classes and categories															
Sl. No.	Category of Vehicle	2000-2001		2001-2002		2002-2003		2003-2004		04-05	05-06	06-07	07-08	08-09	09-10
		on Roll	On Road	on Roll	On Road	on Roll	On Road	on Roll	On Road						
1	2	3	4	5	6	7	8	9	10	11	12	13	14	15	16
	Transport Vehicles	315031	312294	356874	354404	392880	392612	426927	426530	413197	401743	435502	468849	524556	544872
1	State Carriages	979	943	953	907	1027	945	923	867	960	916	920	920	917	917
	(a) APSRTC	840	834	827	826	829	824	836	834	873	883	899	899	883	883
	(b) Private	139	109	126	81	198	121	87	33	87	33	21	21	34	34
2	Goods Vehicles (Heavy + Medium + Light + Three Wheelers)	9808	8944	10474	9650	11208	11052	11325	11082	29418	17660	19019	19780	23742	24573
3	Tractors and Trailers	2106	1819	2202	2016	2149	2138	2187	2150	2189	1209	1339	1393	1531	1585
4	Contract Carriages	164	159	272	265	530	518	869	840	31694	18902	4182	21194	25307	26192
	(a) All India tourist buses	1	1	N.A	N.A	N.A	N.A	2	2	2	2	8	8	9	8
	(b) Maxi cabs	23	19	142	140	477	465	729	705	729	1444	4101	4265	4688	4861
	(c) Others	140	139	130	125	53	53	138	133	138	169	73	81	89	92
5	Taxi Cabs	13227	11887	16138	14823	18198	18198	20894	20891	23265	33288	36648	37484	41200	42508
	(a) All India tourists	8	8	10	10	7	7	6	6	3551	14	14	15	16	17
	(b) 7 seaters	383	343	460	355	2	2	N.A	N.A	327	278	278	286	314	325
	(c) 6 seaters	2303	2069	2771	2493	2771	2771	2889	2886	24	6918	6918	7126	7833	8107
	(d) 5 seaters	134	121	391	305	645	645	651	651	9	3000	3000	3090	3396	3528
	(e) 4 seaters	113	58	115	66	125	125	125	125	11	19	19	20	22	23
	(f) Auto Three wheelers	10286	9288	12391	11594	14648	14648	17223	17223	19343	23059	26419	26947	29619	30508
6	School Buses	200	183	207	191	272	271	283	281	494	681	771	794	873	899
7	Private Bus Service vehicles	465	397	352	391	311	311	324	319	472	940	990	1010	1110	1143
8	Others	N.A	N.A	N.A	N.A	N.A	N.A	N.A	N.A	N.A	N.A	247	252	632	651
	Non-Transport Vehicles	288082	287962	326276	326161	359185	359179	390122	390100	324705	328147	371386	386022	429244	446404
1	Motor Cars	20519	20519	23783	23783	26665	26665	29858	29858	27256	66520	47939	49857	55439	57657
2	Jeeps	2153	2153	2205	2205	2225	2225	2233	2233	1501	1646	1555	1586	1764	1826
3	Two Wheelers	263907	263907	298693	298693	326295	326295	353816	353816	288733	253409	314883	327478	364145	378711
4	Tractors	213	198	213	198	2139	2138	2227	2219	2682	2031	2077	2119	2356	2450
5	Omni Buses	1024	946	1072	997	1185	1184	1139	1135	1207	1419	1472	1501	1669	1736
6	Rigs	20	17	24	24	30	29	33	32	48	50	51	53	59	61
7	Cranes	204	180	244	219	302	300	337	334	2579	2636	2891	2901	3226	3355
8	Road Rollers	42	42	42	42	41	41	42	42	178	48	51	51	57	59
9	Agricultural Tractors	N.A	N.A	N.A	N.A	N.A	N.A	N.A	N.A	N.A	218	221	225	250	259
10	Fire Engines	N.A	N.A	N.A	N.A	N.A	N.A	N.A	N.A	N.A	26	28	29	32	33
11	Others	N.A	N.A	N.A	N.A	303	302	437	431	521	144	218	222	247	257
	Ambulances	N.A	N.A	N.A	N.A	N.A	N.A	N.A	N.A	166	268	276	282	314	326

Source: Directorate of Economics and Statistics year books from 2001 to 2010

The communication facilities in the form of post offices, telegraph offices, telephone exchanges and public telephones play a vital role in reaching the farthestmost unreachable areas, thereby generating contacts and their details for the decade from 2000 to 2010 are placed below:

DISTRICT CENSUS HANDBOOK: VISAKHAPATNAM

Sl. No.	Nature of Communication facility	2000-01	01-02	02-03	03-04	04-05	05-06	06-07	07-08	08-09	09-10
1	2	3	4	5	6	7	8	9	10	11	12
1	Post offices	673	673	683	685	684	680	676	676	676	679
	Head Post offices	5	5	5	5	5	5	4	5	4	4
	Department Sub Post offices	109	109	109	117	116	112	111	110	111	108
	Mukhya Dak Ghar	Data not available									
	Extra departmental Branch Post offices	559	559	569	563	563	563	561	561	561	567
2	Telephone Exchanges	85	89	92	92	98	114	118	150	152	156
3	Telephone Connections including WLL and Excluding cell Phones	143543	155313	158332	153680	157293	223470	151059	138780	127431	119330
4	Telegraph Offices	7	7	7	7	7	7	6	9	9	9
5	Public Telephones	4275	5344	6781	8616	9340	11585	10819	8269	5939	4507

Source: Directorate of Economics and Statistics year books from 2001 to 2010

The power services and the connections there up on for the low tension like domestic supply, non-domestic supply like; industrial, agricultural, public lighting, general purpose etc., High tension supply, number of services and the connected load in '000 Kw in the district from the decade starting from 2000-2001 to 2009-2010 is shown below:

Sl.No.	Item	Category	2000-01	01-02	02-03	03-04	04-05	05-06	06-07	07-08	08-09	09-10
1	2	3	4	5	6	7	8	9	10	11	12	13
1	Low Tension											
i	Domestic Supply	No. of services	448484	479158	513951	561019	602879	642746	703876	748991	821135	878091
		Connected load	331818	283671	320301	503828	541421	806878	886812	946108	1025681	1102732
ii	Non-Domestic Supply	No. of services	44887	48224	52507	62815	66954	71675	75766	79996	84696	89682
		Connected load	36628	35158	39445	54604	58202	97431	135776	107868	171653	179934
iii	Industrial	No. of services	3694	3804	3915	4071	4186	4319	4473	4036	4778	4868
		Connected load	37967	33950	35304	37995	39068	40346	91155	41285	100488	101835
iv	Cottage industries	No. of services	239	244	251	248	249	253	260	275	282	299
		Connected load	418	391	404	422	424	453	464	502	506	546
v	Agriculture	No. of services	17236	22875	23113	23747	24366	24958	25702	26489	27671	28789
		Connected load	52760	74475	79932	82326	84471	70832	93246	64980	66465	68267
vi	Public Lighting	No. of services	3183	3254	3387	3803	4239	4478	4762	4916	5102	5234
		Connected load	2406	2033	2325	3828	4267	7487	15813	8964	19185	19678
vii	General Purpose	No. of services	2582	2662	2773	3212	3388	3557	3701	3798	3942	4167
		Connected load	1352	1326	1408	2739	2889	3344	4444	3643	5363	5718
viii	Temporary	No. of services	24	24	NA	16	26	45	57	81	108	116
		Connected load	200	24	NA	72	117	NA	70	NA	35	55
	Total LT (Total i to viii)	No. of services	520329	560245	599897	658931	706287	752031	818597	898582	947714	1011246
		Connected load	463549	431028	479119	685814	730859	2805573	1227780	1173350	1389376	1478765
2	Total High Tension	No. of services	288	280	328	312	351	383	441	505	600	674
		Connected load	396360	1416469	1423099	1535382	1635119	1616332	1802524	171269	2141648	591272
3	Total of LT and HT	No. of services	520617	560525	600225	659243	706638	752414	819038	899087	948314	1011920
		Connected load	859909	1847497	1902218	2221196	2365978	2643103	3030304	1344619	3531024	2070037

Source: Directorate of Economics and Statistics year books from 2001 to 2010

The power consumption category-wise in million units for the entire district under low tension and high tension is show below:

Table – 21: Power consumption – Category wise (in million units)

Sl.No	Category	Type	2000-01	01-02	02-03	03-04	04-05	05-06	06-07	07-08	08-09	09-10
1	2	3	4	5	6	7	8	9	10	11	12	13
1	Low Tension	Domestic Supply	Data not available	377.28	394	420.09	458.43	492.81	546.12	604.28	671.17	758.68
		Non-Domestic Supply		81.49	88.09	95.38	109.03	120.99	138.04	160.56	176.93	199.68
		Industrial		34.98	36.03	34.78	38.31	40.77	43.26	46.85	48.27	47.83
		Cottage industries		0.98	0.2	0.18	0.21	0.22	0.21	0.24	0.3	0.31
		Agriculture		62.38	46.05	70.63	71.33	62.65	45.22	84.76	91.17	111.96
		Public Lighting		25.33	28.85	29.37	28.06	33.4	33.2	37.18	48.56	52.49
		General Purpose		0.75	4.05	4.22	4.76	5.38	5.78	6.49	7	7.69
		Temporary		0.03	NA	0.27	0.14	0.34	0.43	0.22	NA	0.15
		Total Low Tension		583.22	597.27	654.92	710.27	756.56	812.26	940.58	1043.4	1178.79
2	High Tension	Industrial Category I		107.96	399.06	467.91	543.29	659.47	717.44	834.64	969.42	1149.33
		Industrial Category II		26.77	67.4	64.06	98.07	102.76	114.72	132.1	162.54	204.94
		Irrigation and Agricultural		NA	NA	NA	NA	0.06	0.05	0.08	0.11	0.09
		Railway tractors		56.98	170.77	175.05	184.11	176.62	178.33	183.74	179.79	199.87
		Electrical Coop. societies	67.54	61.99	73.61	87.8	95.4	102.08	110.21	122.29	139.3	
		Temporary	24.99	NA	NA	NA	NA	0.01	0.22	0.58	NA	
		Colony Lighting	5.22	17.92	13.93	17.87	18.44	19.72	20.57	19.8	23.93	
Total High Tension	289.46	717.14	794.56	931.14	1052.75	1132.35	1281.56	1454.53	1717.46			
3	Total Low and High Tension		872.68	1314.41	1449.48	1641.41	1809.31	1944.61	2222.14	2497.93	2896.25	

Source: Directorate of Economics and Statistics year books from 2001 to 2010

The per-capita income of the electricity of utility only for the various categories like domestic, industrial and agricultural is shown below:

Table – 22: Per capita (in kwh) consumption of electricity (utility only)

Sl. No.	Particulars	2000-01	01-02	02-03	03-04	04-05	05-06	06-07	07-08	08-09	09-10
1	2	3	4	5	6	7	8	9	10	11	12
1	Domestic	Data not available	115.13	120.23	127.79	114.68	130.04	144	159	177	199
2	Agricultural		19.03	14.05	21.55	17.49	16.55	13	22	24	31
3	Industrial (including cottage industry)		10.67	11	171.59	170.08	184.83	201	233	269	317
4	All Categories		267.22	401.09	440.23	410.27	477.41	514	586	659	766

Source: Directorate of Economics and Statistics year books from 2001 to 2010

A Health facility is, in general, any location where health care is provided. Health facilities range from small clinics and doctor's offices to urgent care centers and large hospitals with elaborate emergency rooms and trauma centers. The number and quality of health facilities in a country, region, State, Mandal, village, is one common measure of that area's prosperity and quality of life. Medical facilities may be owned and operated by various organizations for-profit businesses, non-profit organizations, governments, and in some cases by individuals, with proportions varying. The various government medical facilities exclusively allopathic available during the decade 2000-2001 to 2009-2010 year-wise is mentioned below:

DISTRICT CENSUS HANDBOOK: VISAKHAPATNAM

Sl. No.	Category of Hospitals	2000-01	01-02	02-03	03-04	04-05	05-06	06-07	07-08	08-09	09-10
1	2	3	4	5	6	7	8	9	10	11	12
1	General Hospitals	16	15	16	16	11	11	11	15	15	9
2	T.B. Hospitals	1	1	1	2	2	1	1	1	1	1
3	Allied Hospitals	NA	NA	NA	NA	NA	NA	NA	5	14	12
4	Primary Health Centers	64	64	63	64	82	83	83	83	83	83
5	Dispensaries	18	19	12	11	13	12	12	12	12	12
6	Regular Doctors	701	664	620	627	611	621	621	644	687	627
7	Contract Doctors	NA	NA	12	5	21	12	12	21	11	16
8	No. of Beds available	2757	2757	2637	2637	2727	2697	2697	2607	2832	2832
	(a) Men	1155	955	955	955	955	955	955	1116	1037	967
	(b) Women	844	744	744	744	744	744	744	938	805	778
	(c) Children	219	179	179	179	179	179	179	220	210	200
	(d) common	539	879	759	759	849	819	819	333	780	887

Source: Directorate of Economics and Statistics year books from 2001 to 2010

The various government medical facilities like Ayurveda, Unani and Homeopathy available during the decade 2000-2001 to 2009-2010 year-wise is mentioned below:

Sl. No.	Category of Hospitals	2000-01	01-02	02-03	03-04	04-05	05-06	06-07	07-08	08-09	09-10	
1	2	3	4	5	6	7	8	9	10	11	12	
1	Government	Ayurveda										
		Dispensaries	19	19	19	19	20	20	20	20	20	20
		Doctors	15	15	14	14	15	13	14	15	14	14
		Unani										
		Dispensaries	2	2	2	2	2	2	2	2	2	2
		Doctors	2	1	1	1	2	1	1	1	1	1
		Homeopathy										
		Dispensaries	16	16	16	16	16	16	15	16	16	16
		Doctors	16	16	13	14	11	11	11	7	7	7
2	Grant-in-Aid	Ayurveda										
		Dispensaries	1	1	1	1	1	1	1	1	1	2
		Doctors	1	1	1	1	1	1	1	1	1	1
		Unani										
		Dispensaries	Data not available									
		Doctors	Data not available									
		Homeopathy										
		Dispensaries	Data not available									
		Doctors	Data not available									

Source: Directorate of Economics and Statistics year books from 2001 to 2010

DISTRICT CENSUS HANDBOOK: VISAKHAPATNAM

The Ministry of Health and Family Welfare is the government unit responsible for formulating and executing family planning related government plans in India. An inverted Red Triangle is the symbol for family planning health in India. In 1952, India launched the world first national program emphasizing family planning to the extent necessary for reducing birth rates to stabilize the population at a level consistent with the requirement of national economy. Since then, the family planning program has evolved and the program is currently being repositioned to not only achieve population stabilization but also to promote reproductive health and reduce maternal, infant and child mortality. The objectives, strategies and activities of the Family Planning division are designed and operated towards achieving the family welfare goals. The number of family planning clinics and achievements available during the decade starting from 2000-2001 to 2009-2010 year-wise is given below:

Table – 25: Family Planning Clinics and Achievements available during 2000-2010					
Sl. No.	Year	No. of Clinics (Government)		No. of Cases Sterilized	No. of Cases IWDs Inserted
		Rural	Urban		
1	2	3	4	5	6
1	2000-01			Data not available	
2	01-02			Data not available	
3	02-03			Data not available	
4	03-04			Data not available	
5	04-05			Data not available	
6	05-06			Data not available	
7	06-07			Data not available	
8	07-08	77	21	31,734	24,778
9	08-09	52	13	32,253	18,300
10	09-10	52	13	29,642	23,135

Source: Directorate of Economics and Statistics year books from 2001 to 2010

CENSUS CONCEPTS

Building: A 'Building' is generally a single structure on the ground. Usually a structure will have four walls and a roof. Sometimes it is made up of more than one component unit which are used or likely to be used as dwellings (residences) or establishments such as shops, business houses, offices, factories, workshops, work sheds, Schools, places of entertainment, places of worship, godowns, stores etc. It is also possible that building which have component units may be used for a combination of purposes such as shop-cum- residence, workshop – cum - residence, office-cum-residence etc. But in some areas the very nature of construction of houses is such that there may not be any wall. Such is the case of conical structures where entrance is also provided but they may not have any walls. Therefore, such of the conical structures are also treated as separate buildings.

Pucca houses: Houses, the walls and roof of which are made of permanent materials. The material of walls can be anyone from the following, namely, Stones (duly packed with lime or cement mortar), G.I/metal / asbestos sheets, Burnt bricks, Cement bricks, Concrete. Roof may be made 'of from anyone of the following materials, namely, Machine-made tiles, Cement tiles, Burnt bricks, Cement bricks, Stone, Slate, G.I/Metal/Asbestos sheets, Concrete. Such houses are treated as Pucca house.

Kutcha houses: Houses in which both walls and roof are made of materials, which have to be replaced frequently. Walls may be made from anyone of the following temporary materials, namely, grass, Un burnt

bricks, bamboos, mud, grass, reeds, thatch, plastic /polythene, loosed packed stone, etc. Such houses are treated as Kutcha house.

Dwelling Room: A room is treated as a dwelling room if it has walls with a doorway and a roof and should be wide and long enough for a person to sleep in, i.e. it should have a length of not less than 2 meters and a breadth of at least 1.5 meters and a height of 2 meters. A dwelling room would include living room, bedroom, dining room, drawing room, study room, servant's room and other habitable rooms. Kitchen, bathroom, latrine, store room, passageway and verandah which are not normally usable for living are not considered as dwelling rooms. A room, used for multipurpose such as sleeping, sitting, dining, storing, cooking, etc., is regarded as a dwelling room. In a situation where a census house is used as a shop or office., etc., and the household also stays in it then the room is not considered as a dwelling room. But if a garage or servant quarter is used by a servant and if she/ he also lives in it as a separate household then this has been considered as a dwelling room available to the servant's household. Tent or conical shaped hut if used for living by any household is also considered as dwelling room. A dwelling room, which is shared by more than one household, has not been counted for any of them. If two households have a dwelling room each but in addition also share a common dwelling room, then the common room has not been counted for either of the households.

Census House: A 'census house' is a building or part of a building used or recognized as a separate unit because of having a separate main entrance from the road or common courtyard or staircase, etc. It may be occupied or vacant. It may be used for residential or non-residential purpose or both. If a building has a number of Flats or Blocks/Wings, which are independent of one another having separate entrances of their own from the road or a common staircase or a common courtyard leading to a main gate, these are considered as a separate Census house.

Village: The basic unit for rural areas is the revenue village, which has definite surveyed boundaries. The revenue village may comprise of one or more hamlets but the entire village is

treated as one unit for presentation of data. In un surveyed areas, like villages within forest areas, each habitation area with locally recognized boundaries is treated as one village.

Rural-Urban area: The data in the census are presented separately for rural and urban areas. The unit of classification in this regard is 'town' for urban areas and 'village' for rural areas. The urban area comprises two types of towns viz; Statutory towns and Census towns. In the Census of India 2011, the definition of urban area adopted is as follows:

(a) Statutory Towns: All places with a municipality, corporation, cantonment board or notified town area committee, etc., are known as statutory towns.

(b) Census Towns: All other places satisfying the following three criteria simultaneously are treated as Census Towns.

- i) A minimum population of 5,000;
- ii) At least 75 per cent of male working population engaged in non-agricultural pursuits; and
- iii) A density of population of at least 400 per sq. km. (1,000 per sq. mile)

For identification of places which would qualify to be classified as 'urban' all villages, which, as per the 2001 Census had a population of 4,000 and above, a population density of 400 persons per sq. km. and having at least 75 per cent of male working population engaged in non-agricultural activity were considered. To work out the proportion of male working population referred to above against b) (ii), the data relating to main workers were taken into account. In addition the above stated towns, urban areas also constitutes of OGs which are the parts of UAs.

Urban Agglomeration: An Urban Agglomeration is a continuous urban spread constituting a town and its adjoining urban outgrowths (OGs) or two or more physically contiguous towns together with or without urban outgrowths of such towns. In some cases, railway colonies, university campuses, port areas, military camps etc., may come up near a statutory town outside its statutory limits but within the revenue limits of a village or villages contiguous to the town. Each such individual area by itself may not satisfy the minimum population limit to qualify it to be treated as an independent urban unit but may qualify to be clubbed with the existing town as their continuous urban spread (i.e., an Out Growth). Each such town together with its outgrowth(s) is treated as an integrated urban area and is designated as an 'urban agglomeration'. For the purpose of delineation of Urban Agglomerations during Census of India 2011, following criteria has been adopted:

(a) The core town or at least one of the constituent towns of an urban agglomeration should necessarily be a statutory town; and

(b) The total population of an Urban Agglomeration (i.e. all the constituents put together) should not be less than 20,000 as per the 2001 Census. In varying local conditions, there were similar other combinations which have been treated as urban agglomerations satisfying the basic condition of contiguity.

Out Growth (OG): The outgrowth is a viable unit such as a village or a hamlet or an enumeration block and clearly identifiable in terms of its boundaries and location. While determining the outgrowth of a town, it has been ensured that it possesses the urban features in terms of infrastructure and amenities such as pucca roads, electricity, taps, drainage system for disposal of waste water etc., educational institutions, post offices, medical facilities, banks etc and physically contiguous with the core town of the UA.

City: Towns with population of 100,000 and above are called cities.

Household: A 'household' is usually a group of persons who normally live together and take their meals from a common kitchen unless the exigencies of work prevent any of them from doing so. Persons in a household may be related or unrelated or a mix of both. However, if a group of unrelated persons live in a census house but do not take their meals from the common kitchen, then they are not constituent of a common household. Each such person was to be treated as a separate household. The important link in finding out whether it was a household or not was a common kitchen/common cooking. There may be one member households, two member households or multi-member households.

Institutional Household : A group of unrelated persons who live in an institution and take their meals from a common kitchen is called an Institutional Household. Examples of Institutional Households are boarding houses, messes, hostels, hotels, rescue homes, observation homes, beggars homes, jails, ashrams, old age homes, children homes, orphanages, etc. To make the definition more clearly perceptible to the enumerators at the Census 2011, it was specifically mentioned that this category of households would cover only those households where a group of unrelated persons live in an institution and share a common kitchen.

Houseless household: Households who do not live in buildings or census houses but live in the open or roadside, pavements, in hume pipes, under flyovers and staircases, or in the open in places of worship, mandaps, railway platforms, etc., are treated as Houseless Households.

Scheduled Caste and Scheduled Tribes :

The list of SCs and STs applicable in the State/UT is given hereunder:

List of Scheduled Castes In Andhra Pradesh

1. Adi Andhra
2. Adi Dravida
3. Anamuk
4. Aray Mala
5. Arundhatiya
6. Arwa Mala
7. Bariki
8. Bavuri
9. Beda, (Budga) Jangam (in the districts of Hyderabad, Rangareddy, Mahbubnagar, Adilabad, Nizamabad, Medak, Karimnagar, Warangal, Khammam and Nalgonda).
10. Bindla
11. Byagara, Byagari
12. Chachati
13. Chalavadi
14. Chamar, Mochi, Muchi, Chamar-Ravidas, Chamar-Rohidas
15. Chambhar
16. Chandala
17. Dakkal, Dokkalwar
18. Dandasi
19. Dhor
20. Dom, Dombara, Paidi, Pano
21. Ellamalawar, Yellammalawandlu
22. Ghasi, Haddi, Relli, Chachandi
23. Godagali, Godagula (in the districts of Srikakulam, Vizianagaram and Visakhapatnam)
24. Godari

25. Gosangi
26. Holey
27. Holey Dasari
28. Jaggali
29. Jambuvulu
30. Kolupulavandlu, Pambada, Pambanda, Pambala
31. Madasi Kuruva, Madari Kuruva
32. Madiga
33. Madiga Dasu, Mashteen
34. Mahar
35. Mala, Mala Ayawaru
36. Mala Dasari
37. Mala Dasu
38. Mala Hannai
39. Malajangam
40. Mala Masti
41. Mala Sale, Netkani
42. Mala Sanyasi
43. Mang
44. Mang Garodi
45. Manne
46. Mashti
47. Matangi
48. Mehtar
49. Mitha Ayyalvar
50. Mundala
51. Paky, Moti, Thoti
52. Pamidi
53. Panchama, Pariah
54. Relli
55. Samagara
56. Samban
57. Sapru
58. Sindhollu, Chindollu
59. Yatala
60. Valluvan

List of Scheduled Tribes in Andhra Pradesh :

1. Andh, Sadhu Andh
2. Bagata
3. Bhil
4. Chenchu
5. Gadabas, Bodo Gadaba, Gutob Gadaba, Kallayi Gadaba, Parangi Gadaba, Kathera Gadaba, Kapu Gadaba
6. Gond, Naikpod, Rajgond, Koitur
7. Goudu(in the Agency tracts)*
8. Hill Reddis
9. Jatapus
10. Kammara
11. Kattunayakan

12. Kolam, Kolawar
13. Konda Dhoras, Kubi
14. Konda Kapus
15. Kondareddis
16. Kondhs, Kodi, Kodhu, Desaya Kondhs, Dongria Kondhs, Kuttiya Kondhs, Tikiria Kondhs, Yenity Kondhs, Kuvinga
17. Kotia, Benth Oriya, Bartika, Dulia, Holva, Sanrona, Sidhopaiko
18. Koya, Doli Koya, Gutta Koya, Kammara Koya, Musara Koya, Oddi Koya, Pattidi Koya, Rajah, Rasha Koya, Lingadhari Koya (ordinary), Kottu Koya, Bhine Koya, Rajkoya
19. Kulia
20. Malis (excluding Adilabad, Hyderabad, Karimnagar, Khammam, Mahbubnagar, Medak, Nalgonda, Nizamabad and Warangal districts)
21. Manna Dhora
22. Mukha Dhora, Nooka Dhora
23. Nayaks (in the Agency tracts)*
24. Pardhan
25. Porja, Parangiperja
26. Reddi Dhoras
27. Rona, Rena
28. Savaras, Kapu Savaras, Maliya Savaras, Khutto Savaras
29. Sugalis, Lambadis, Banjara
30. Thoti (In Adilabad, Hyderabad, Karimnagar, Khammam, Mahbubnagar, Medak, Nalgonda, Nizamabad and Warangal Districts)
31. Valmiki (in the Schedule areas of Visakhapatnam, Srikakulam, Vizianagaram, East Godavari and West Godavari districts)*
32. Yenadis, Chella Yenadi, Kappala Yenadi, Manchi Yenadi, Reddy Yenadi
33. Yerukulas, Koracha, Dabba Yerukula, Kunchapuri Yerukula, Uppu Yerukula
34. Nakkala, Kurvikaran
35. Dhulia, Paiko, Putiya (in the districts of Visakhapatnam and Vizianagaram)

* The agency tracts is comprised of Srikakulam, Vizianagaram, Visakhapatnam, East Godavari, West Godavari and Khammam districts.

Language and Mother tongue: As per the census concept, each language is a group of mother tongues. The census questionnaire collects information on the mother tongue of each person. Mother tongue is the language spoken in childhood by the person's mother to the person. If the mother died in infancy, the language mainly spoken in the person's home in childhood will be the mother tongue. In the case of infants and deaf mutes, the language usually spoken by the mother is considered as mother tongue. It is not necessary that the language spoken as mother tongue should have a script. The mother tongues returned by the respondents in census are classified and grouped under appropriate languages according to their linguistic characteristics.

Literate: A person aged 7 years and above who can both read and write with understanding in any language is taken as literate. A person who can only read but cannot write is not literate. It is not necessary that to be considered as literate, a person should have received any formal education or passed any minimum educational standard. Literacy could have been achieved through adult literacy classes or through any non-formal educational system. People who are blind and can read in Braille are treated as literates.

Literacy rate: Literacy rate of the population is defined as the percentage of literates in the age-group seven years and above. For different age-groups the percentage of literates in that age-group gives the literacy rate.

Educational level: The highest level of education a person has completed.

Work: Work is defined as participation in any economically productive activity with or without compensation, wages or profit. Such participation may be physical and/or mental in nature. Work involves not only actual work but also includes effective supervision and direction of work. It even includes part time help or unpaid work on farm, family enterprise or in any other economic activity. All persons engaged in 'work' as defined above are workers. The main point to note is that the activity should be economically productive. Reference period for determining a person as worker and non-worker is one year preceding the date of enumeration.

Main worker: A person who has worked for major part of the reference period (i.e. six months or more during the last one year preceding the date of enumeration) in any economically productive activity is termed as 'Main worker'.

Marginal worker: A person who worked for 3 months or less but less than six months of the reference period (i.e. in the last one year preceding the date of enumeration) in any economic activity is termed as 'Marginal worker'.

Non-worker: A person who has not worked at all in any economically productive activity during the reference period (i.e. last one year preceding the date of enumeration) is termed as 'Non worker'.

Cultivator: For purposes of the Census, a person is classified as cultivator if he or she is engaged in cultivation of land owned or from government or from private persons or institutions for payment in money, kind or share. Cultivation also includes effective supervision or direction in cultivation. Cultivator involves ploughing, sowing, harvesting and production of cereals and millet crops such as wheat, paddy, jowar, bajra, ragi, etc., and other crops such as sugarcane, tobacco, ground-nuts, tapioca, etc., and pulses, raw jute and kindred fiber crop, cotton, cinchona and other medicinal plants, fruit growing, vegetable growing or keeping orchards or groves, etc. Cultivation does not include the plantation crops like- tea, coffee, rubber, coconut and betel nuts (areca). The workers engaged in Plantation crops are recorded under "other workers".

Agricultural labourer: A person who works on another person's land for wages in cash or kind or share is regarded as an agricultural labourer. She/he has no risk in the cultivation, but merely works on another person's land for wages. An agricultural labourer has no right of lease or contract on land on which she/he works.

Household industry worker: Household industry is defined as an industry conducted by one or more members of the household at home or within the village in rural areas and only within the precincts of the house where the household lives in urban areas. The larger proportion of workers in household industry should consist of members of the household. The industry should not be run on the scale of a registered factory which would qualify or has to be registered under the Indian Factories Act and should be engaged in manufacturing, processing, servicing and repairs of goods. The activity relate to production, processing, servicing, repairing or making and selling of goods. It does not include professions such as a pleader, Doctor, Musician, Dancer, Waterman, Astrologer, Dhobi, Barber, etc. or merely trade or business, even if such professions; trade or services are- run at home by members of-the-household.

Other worker: A person, who has been engaged in some economic activity during the last year of reference period but not as a cultivator or agricultural labourer or worker in Household Industry. The type of workers that come under this category include all government servants, municipal employees, teachers, factory workers, plantation workers, those engaged in trade, commerce, business, transport, banking, mining, construction, political or social work, priests, entertainment artists, etc. In fact, all those workers other than cultivators or agricultural labourers or household industry workers are 'Other Workers'.

Work participation rate: Percentage of Workers (Main + Marginal) to total population.

Population density: Population density is the number of persons inhabited per square kilometer of the area.

Age: Age is measured in terms of the completed number of years.

Sex Ratio: Number of females per 1,000 males in a population.

NON CENSUS CONCEPTS

Civic status of urban units: Civic Status of a town/city is determined on the basis of Civic Administrative Authority of the town e.g., Municipal Corporation / Corporation, Municipal Committee / Municipal council, Municipality etc.

Size class of U.A./town: Size-class of U.A./Town is based on the population size of the U.A./City/Town.

U .A.s/Towns with 100,000 and above population are classified as Class I U.A.s/Towns. Towns with 50,000 to 99,999 population are classified as Class II towns, 20,000 to 49,999 population are Class III towns, population with 10,000- 19,999 are Class IV towns, population with 5,000 and 9,999 are Class V towns and towns with less than 5,000 population are Class VI towns.

Slum area: The Slum Areas (Improvement and Clearance) Act, 1956, which was enacted by the Central Government defined slums as (a) Areas where buildings are in any respect unfit for human habitation; or (b) are by reasons of dilapidation, overcrowding, faulty arrangement and design of such buildings, narrowness or faulty arrangement of streets, lack of ventilation, light or sanitation facilities, or any combination of these factors, are detrimental to safety, health or morals.

Mega city : The concept of 'Mega city' is a recent phenomenon in the Urban Sociology and is defined in term of metropolitan city in the form of large size, problem of management of civic amenities and capacity to absorb the relatively high growth of population. Indian Census in 1991 treated the population size of 5 million and above as the cut off point to identify a place as the mega city. Whereas, for the purpose of inclusion in Centrally Sponsored Scheme for Infrastructure Development in Mega cities the Ministry of Urban Affairs and employment, Department of Urban Development adopted the criteria of 4 million and above population as per 1991 Census for Mega Cities. In 2001 Census, cities with 10 millions and above population have been treated as Mega cities and the same criteria of population has been adopted in 2011 census.

**CONCEPTS AND DEFINITIONS USED IN VILLAGE DIRECTORY (VD)
AND TOWN DIRECTORY (TD) OF DISTRICT CENSUS HANDBOOK (DCHB)**

1. Educational Amenities: The type of different educational facilities available in the village is given in numbers. Both Government and private educational facilities / institutions are considered for this-purpose. If there are composite schools like Middle schools with Primary classes, or Secondary schools with middle classes, these are included in the number of Primary and Middle schools respectively. For example, if in a village there are two Primary schools and one Middle school with primary classes, the number of Primary schools in the village are given as three and that of Middle school as one even though there may be only three educational institutions. So also in case of Secondary schools. For better understanding, the distinctiveness of different types of schools is depicted hereunder:

1.1 Pre-primary (PP): Now-a-days, the children are sent to schools at a very early stage. Lot of pre-primary schools, private schools in particular, have come up in villages and towns. These may or may not be recognized by the competent authorities. Even many Secondary schools have classes starting from preprimary level. Pre-primary classes include Nursery, K.G., Pre-basic, Play school, etc.

1.2 Primary School (P): Schools providing education from Standard 1 and upward up to and inclusive of Standard V are classified as Primary Schools.

1.3 Middle School (M): Schools providing education from Standard VI and upward up to and inclusive of Standard VIII are classified as Middle Schools. A School with Class 1 to VIII is treated as two units, i.e. one Primary School and one Middle School.

1.4 Secondary School (S): Schools providing education from Standard IX and upwards up to and inclusive of Standard X are classified as Secondary Schools. A composite school with 1 to X standard is treated as three separate units and counted separately under the categories of Primary School, Middle School and Secondary School.

1.5 Senior Secondary School (SS): Schools and colleges that provide education for Standards XI and XII and first and second year of the Pre-University Course fall under this category. There are Senior Secondary Schools with Standard I and upwards up to Standard XII.

1.6. Degree College:

(i) Arts/Science/Commerce: These are all educational institutions that provide post-PUC level education leading to University degree/diploma in any subject or combination of subjects and also post-graduate levels of education. The college offering courses in Arts, Science or Commerce either separately or in combination are covered under this category.

(ii) Engineering College (E): It is a graduate/post-graduate degree college providing Bachelor of Engineering (BE) or Bachelor of Technology (B. Tech.) or post-graduate engineering degrees like M.Tech.

(iii) Medical Colleges: These are graduate/post-graduate degree colleges providing MBBS or equivalent degree in alternative medicine like Ayurveda, Unani, Homeopathy etc. or post-graduate medical degrees like M.D or equivalent in the above branches of medicine.

1.7. Management College/Institute (MI): It offers courses like Diploma in Management, Post- Graduate Diploma in Management, Masters of Business Administration (MBA) and specializations in different disciplines of Management like Marketing, Human Resources Development (HRD) etc.

1.8. Polytechnic (Pt): An Institution providing certificate/diploma (not equivalent to degree) in any technical subject like engineering, vocational courses like embroidery, fashion designing etc. It may be both Government and Private.

1.9. Vocational School/ITI: It is a vocational training institute imparting trainings in specific fields acquiring necessary skill, which will make the trainees employable or create them opportunities of self-employment. Trainings offered by Industrial Training Institutes (ITI) fall under this category.

1.10. Non-formal Education/Training Centre(NFTC): Non-vocational education centers, established by the Central and State Governments provide educational facilities to the interested persons irrespective of educational qualification, and age. These education centers are open to all.

1.11. Special School for Disabled: There are Government and Government recognized institutions/ organizations engaged for providing education to different groups of disabled persons.

2. Medical Facilities:

2.1 Hospital-Allopathic and Hospital-Alternative medicine: A hospital is an Institution, where sick or injured are given medical or surgical care. Bed strength differs from hospital to hospital ranging from 31 to 500 depending upon whether these are sub-district, sub-divisional or district hospitals. If there is hospitals providing facilities under different systems of medicines such as, Allopathy, Ayurveda, Unani and Homeopathy etc., these details are given separately.

(a) Allopathy: The system of medical practice, which treats disease by the use of remedies which produce effects different from those produced by the disease under treatment.

(b) Ayurveda: Ayurveda means 'Science of life'. The philosophy of Ayurveda is based on the theory of Pancha Mahabhootas (Five elements) of which all the objects and living bodies are composed of. The combination of these five elements are represented in the form of Tridosha: Vata, Pitta and Kapha. These three 'doshas' are physiological entities of living beings. Ayurveda developed into eight distinct specialities, i.e., Internal Medicine, Pediatrics, Psychiatry, Eye and ENT, Surgery, Toxicology, Geriatrics and Science of virility. Two types of treatments, Preventive and Curative, are given in Ayurveda.

(c) Unani: Treatment of Unani consists of three components, namely, preventive, promotive and curative. Unani system of medicine has been found to be efficacious in conditions like Rheumatic Arthritis. Jaundice, Filariasis, Eczema, Sinusitis and Bronchial Asthma. For the prevention of the disease and promotion of health, the Unani System emphasizes six essentials: pure air, food and water, physical movement and rest, psychic movement and rest, sleep and wakefulness and retention of useful materials and evacuation of waste materials from the body.

(d) Homoeopathy: Treatment in Homoeopathy, which is holistic in nature, focuses on an individual's response to a specific environment. Homoeopathic medicines are prepared mainly from natural substances such as plant products, minerals and animal sources. Homoeopathic medicines do not have any toxic, poisonous or side effects. Homoeopathic treatment is economical as well and has a very broad public acceptance.

2.2 Community Health Centre (CHC): Community Health Centres are designed to provide referral health care for cases from PHC and those in need of specialist health care approaching the CHC directly. 4 PHCs are included under each CHC thus catering approximately 80,000 populations in tribal/hilly areas and 1, 20,000 populations for plain areas. CHC is a 30- bedded hospital providing specialist care in Medicine, Obstetrics and Gynaecology, Surgery and Paediatrics.

2.3 Primary Health Centre (PHC): A Primary Health Centre is the first contact point between a village community and the Government medical officer. A PHC covers a population of 20,000 in hilly, tribal or difficult areas and 30,000 populations in plain areas with 4-6 indoor/observation beds. It acts as a referral unit for 6 sub-centres. It has a medical officer and para medical staff.

2.4 Primary Health Sub-Centre (PHS): A Primary Health Sub-centre is the first contact point between the primary health care system and the community. As per the population norms, one PHS is established for every 5,000 population in plain areas and 3,000 population in hilly/ tribal/ desert areas. Each PHS has a sanctioned strength of one male and one female health worker.

2.5 Maternity and Child Welfare Centre (MCW): It provides pre-natal and post-natal services for both mother and child. The services include regular check-up of pregnant women, giving folic tablets, counseling, delivery, immunization of children with check-up etc.

2.6 TB Clinic (TBC): The diagnosis and treatment of TB are functions of the general health services and hence it is a part and parcel of Primary Health Care. Specialized units such as the District Tuberculosis Centre (DTC) act as referral centres. TB clinics are established by the Government of India under the National Tuberculosis Control Programme and implemented through a network of DTC. The DTC is the nodal point for TB control activities in the district and it also functions as a specialized referral centre. The functions of sub-district level Tuberculosis Unit (TU) are implementation, monitoring and supervision of TB control activities in its designated geographical areas.

2.7 Health Centre: Clinic where medicine and medical supplies are dispensed. It has no in-patient facility. A clinic (or an outpatient clinic) is a small private or public health facility that is devoted to the care of outpatients, often in a community, in contrast to larger hospitals, which also treat inpatients.

2.8 Dispensary: Place where patients are treated and medicines provided but with no in-patient facility. Immunizations, MCH Services and sometimes pathological tests are carried out here. It may be of allopathic or any alternative medicine.

2.9 Veterinary Hospital: Mostly run by the State Government or local body for treatment and preventive measures against diseases of domestic animals like cows, buffaloes etc in rural areas.

2.10 Mobile Health Clinic: These are Mobile vans well equipped with a range of health services to villages located far away from the CHCs, PHCs or any public health sources. The vans visit villages on designated days to deliver the health care services. The services generally offered are OPD, ante- natal and post-natal, B.P. examination, X-ray, ECG, Immunization, First Aid etc.

2.11 Family Welfare Centre: Check-up and counseling is provided to the pregnant and married women regarding small family norm and devices for having a small family. Temporary and permanent contraceptive devices are provided here.

2.12 Nursing Home: A nursing home is a long –term care facility licensed by the state that offers 24- hour room and board and health care services including basic and skilled nursing care, rehabilitation and a full range of other therapies, treatments and programs to old and sick people. The difference between a hospital and a nursing home is that a nursing home gives importance to convalescence from a disease while a hospital gives medical treatment for the disease.

2.13 Medicine Shop: A shop which sells drugs and medicines of any system of medicine viz. allopathic, homeopathic, ayurvedic or unani medicines, is considered as a medicine shop. Sometimes some shops and Paan shops also keep ordinary medicines, like Crocin, Burnol etc. These shops are not taken as medicine shops.

3. Drinking water: The following are the main source of drinking water facility (ies) available in the village.

3.1 Tap Water-treated: This source of drinking water refers to a source of drinking water which is provided to the villagers through pipes within their premises or to the villagers through common taps (public taps/community water points) by the Government departments, local bodies, panchayats, public or private estate agencies, etc. after treatment. Such a source is treated as ‘Tap water from treated source’.

3.2 Tap Water-un-treated: If the villagers are drawing drinking water through pipes either directly from a well or bore well or after pumping the well or tube well water, or the water is supplied through pipes to the households of the village or through public taps without treatment. Such a source is treated as ‘Tap water from un-treated source’.

3.3 Covered Well (CW): A well that is (1) covered on sides from run-off water (i.e., excess water from rain, snowmelt or other sources flows over the land) through a wall lining or casting that is raised above ground level on a platform that diverts spilled water away from the well and (2) covered so that bird droppings and animals cannot fall down the hole. It is considered as covered well.

3.4 Un-covered Well (UW): A well which is (1) un-covered on sides from runoff water, (2) un-covered from bird droppings and animals; or (3) both.

3.5 Hand Pump (HP): Hand pump means where ground water is taken out manually by operating a hand pump.

3.6 Tube Well / Borehole (TW): Tube well denotes the ground water source from where ground water is taken out through electrical or diesel pump. Spring, River/Canal, Tank/Pond/Lake are self explanatory.

4. Community Toilet Complex : Community Toilet may be constructed and maintained by Gram Panchayats or Private NGOs like Sulabh Sauchalaya or likes.

5. Rural Sanitary Mart or Sanitary Hardware Outlet (RSM): It is an outlet dealing with the materials, hardware and designs required for the construction of not only sanitary latrines but other sanitary facilities such as compost pit, washing platform and other sanitation and hygiene accessories required for individuals, households and the environment in the rural areas.

6. Community bio-gas or recycle of waste for productive use: Many of the solid wastes having economic values but put for disposal can be recycled for reuse. For example, food, cow dung, leaves, vegetable, paper, wood, plastics, old cloth etc. However, some of the wastes are not recyclable. These are carbon paper, thermo coal etc. When recyclable solid wastes is subjected to decomposition, bio- gas could be produced under favourable conditions. These systems of recycling may be there at the village level organized by

Gram Panchayats with technical support from Governments or non-government organizations.

7. Communication and transport Facilities:

7.1 Post Office (PO): Self-explanatory.

7.2 Sub-Post Office (SPO): Sub-post office includes Extra Departmental Post Offices and those providing franchise postal services and also part time services in lieu of some honorarium. The limited postal services include sale of stamps, receipt of letters and money orders and also distribution of letters.

7.3 Post & Telegraph Office (PTO): Telegraph office is set up by the Government to enable people to send or receive telegrams. If the phonogram facility is available (though the Telegraph office may not be equipped with Morse Code Transmitters), the village is considered to be having telegraph facility.

7.4 Telephones (landlines): If the village is having the Public Call Office (PCO) either run by the Post Office or by individuals or by a private shop, then the village is considered to be having telephone facility.

7.5 Public Call Office (PCO)/Mobile PCO: Self explanatory.

7.6 Mobile Phone Coverage: Mobile phones are now very common particularly in urban areas. Some villages by virtue of being in close proximity to the urban areas also enjoy the benefits of the mobile phone services. Even if a few villagers avail the services of mobile phones, then the village is considered to be having access to mobile phone.

7.7 Internet Cafes/Common Service Centres (CSC): If the village is having the facility of Cyber Cafes or shops owned by private individuals providing the facility of surfing of the internet, then the village is considered to be having access to internet/cyber cafe facility. Government of India formulated the scheme of CSC with the vision of providing all government services in an integrated manner at the door step of the citizen at an affordable cost even in the remotest corners of the country through a combination of it based as well as non-IT based services.

7.8 National Highway (NH): These are main highways running through the length and breadth of the country. Each NH is numbered like NH-1, NH-2 for easy identification.

7.9 State Highway (SH): These are roads of a state linking district headquarters and important cities within a State and connecting them with NHs or Highways of the neighboring States.

7.10 Major District Roads (MDR): These are important roads within a district, serving areas of production and markets and connecting these with each other or with the main Highways.

7.11 Other District Roads (ODR): These are roads serving rural areas of production and providing them with outlet to market centres, taluka headquarters, block development head quarters or other main roads.

7.12 Village Road: The approach to village refers to the state of road etc., leading to the village. This is to see whether the village is approachable both in fair and foul weather, and whether it is inaccessible only for some time in the year.

7.13. Black-Topped (Pucca) Road (BTR): A road provided with a bituminous surfacing.

7.14 Gravel (Kuchha) Road (GR): A road constructed using well compacted crushed rock or gravel material (coarse sand, small stones), which is fairly resilient and does not become slippery when wet.

7.15 Water Bound Macadam (WBM): This is the road layer made of crushed or broken mixture of sand and rock fragments mechanically interlocked by rolling and voids filled with screening and binding material with the assistance of water.

7.16 Foot Path (FP): A trodden path for the use by pedestrians and in some cases bicycles. The Foot Paths are not suitable for vehicular traffic except bicycles in some cases. Most of the interior/forest villages are connected by Foot Paths.

8. Banks and Credit Societies: Banking facility means a place where a person can operate a bank account.

8.1 Commercial Bank (CB): These may be banks wholly owned by the Government of India. or by Indian or Foreign Companies.

8.2 Cooperative Banks (Coop. B): A co-operative bank is a financial entity which belongs to its members, who are at the same time the owners and the customers of their bank. Cooperative banks are often created by persons belonging to the some local or professional community or sharing a common interest. These banks are registered under the Cooperative Societies Act. The cooperative banks are regulated by RBI and are covered by the Banking Regulations Act, 1949.

8.3 Agricultural Credit Society (ACS): Major objectives of the ACS are to supply agricultural credit to meet the requirements of funds for agricultural production, the distribution of essential consumer commodities, the provision of storage and marketing facilities and for light agricultural implements and machinery.

8.4 Non-Agricultural Credit Society (NCS): These societies include consumer cooperative societies and also credit cooperative societies of certain categories of persons like teachers, health workers, etc.

9. Miscellaneous Facilities:

9.1 Self-help Group (SHG): Self-Help Groups are groups of between 10-25 women created by either NGOs or under the SGSY (Swarnjayanti Gram Swarozgar Yojana) for the purposes of meeting local credit needs. They are sometimes called Mahila Mandals in villages.

9.2 Public Distribution System (PDS) shop: The shops through which some essential commodities are sold by the government at subsidized rates. They may also be known as ration shops and control shops.

9.3 Mandis/Regular Market: These are those clusters of shops with or without fixed premises which are open on at least six days a week and opens at least from morning hours to dusk.

9.4 Weekly Haat: These are those clusters of shops with or without fixed premises which are open once a week.

9.5 Agricultural Marketing Society: It is a common platform to analyse the issues among all the individuals and institutions in the field of agricultural marketing.

9.6 Nutrition Centre: Integrated Child Development Services (ICDS): The Integrated Child Development Services (ICDS) Scheme set up by the Government of India with the objective of providing following package of services to the children under 6 years and pregnant and lactating mothers in villages such as; Immunization, Health Check-up, Referral Services, Pre-school Non-formal Education and Nutrition & Health Education.

9.7 Anganwadi Centre: Each centre under the ICDS scheme is run by an Anganwadi Worker. One Anganwadi worker is appointed for specified population of the village.

They are basically local women. They are assisted by Anganwadi helper. They provide pre-school non-formal education at the Centre and provide food to the children.

9.8 Accredited Social Health Activist (ASHA): ASHA is a health activist in the community who will create awareness on health and its social determinants and mobilize the community towards local health planning and increased utilization and accountability of the existing health services. She would be a promoter of good health practices. She will also provide a minimum package of curative care as appropriate and feasible for that level and make timely referrals. She will act as a motivator of different types of health related activities. Unlike ANM, she will not be involved in any clinical activities like immunization.

9.9 Sports Club/Recreation Centre: Indoor and out-door games are arranged by the Club and activities like wrestling, Judo Karate etc. are also done there.

9.10 Cinema/Video Hall (CV): If regular cinema houses licensed by Government is available, then the town/village is considered to be having the facility of Cinema Hall. Video hall owners screen films in their own or hired premises.

9.11 Public Library: Books are kept there which can be accessed by the public on loan basis. These may be sponsored by Government or Local Body or Panchayat or any influential person. Free service or nominal charges are made for using the facility.

9.12. Public Reading Room: Here the public may read newspapers and magazines. These may be sponsored by Government or Local Body or Panchayat or any influential person.

9.13. Newspaper Supply: The availability of the Newspaper(s), both in English or vernacular, in the village is considered to having the said facility.

10. Availability of Electricity/Power: If power is actually available, whatever may be the form of its use, it is indicated affirmative. If the village is having electricity for domestic purposes and the residents are using the same for domestic use, then it is considered that domestic power supply is available. If the electricity authority has not given domestic supply to the households on their request and people are using unauthorized electricity either by stealthily or misuse the supply meant for agricultural or industrial purposes, then it is not considered as availability of electricity for domestic purposes. However, if the village goes out of power due to temporary technical problems such as, transformer failures, theft of electrical equipment, etc., it is considered that electricity is available. Supply of electricity is considered available even when there is a temporary ban on new domestic connections. Connections to residential houses, bungalows, clubs, hostels and hospitals run on non-commercial basis, charitable, educational and religious institutions are included in the domestic category.

10.1 Power Supply for domestic use: This category includes electricity used only for domestic consumption.

10.2 Power supply for agricultural use: This category includes all electricity connections given to the farmers for conducting various agricultural activities including irrigation.

10.3 Power supply for commercial use: This category includes electricity connections given for workshops, industries etc. or for any commercial purposes.

10.4 Power supply for all uses: This category includes electricity connection is available for domestic use, agricultural use, and for any commercial purposes.

11. Land Use Pattern: The land use area of the villages is given in hectares. The land use pattern in the Village Directory conform to the pattern of classification of land use as recommended by the Ministry of Agriculture, Government of India. The Ministry has recommended the maintenance of records of land use pattern under the 9 categories as indicated in the Village Directory.

12. System of drainage : Generally, by drainage system, we mean the network of mains and branches of underground conduits for the conveyance of sewerage to the point of disposal. Sewers that carry only household and industrial wastage are called separate sewers; those that carry storm water from roofs, streets and other surfaces are known as storm water drains, while those carrying both sewage and storm water are called combined sewers. However, in towns, which are not provided with such underground sewerage system, it is mentioned whether it has open drainage system. There may be possibility of the town having both closed as well as open drainage systems.

13. Type of latrines: The data on various types of latrines both public and private together are collected. The three types of latrines considered here are, Pit Latrine, Flush/Pour Flush Latrine and Service Latrine.

(i) Pit System: The latrines are attached to the pit that is dug into the ground for the reception of night soil, are reckoned as pit latrine.

(ii) Flush/pour flush: A flush latrine uses a cistern or holding tank for flushing water and has a water seal, which is a U-shaped pipe, below the seat or squatting pan that prevents the passage of flies and odours. A pour flush latrine uses a water seal, but unlike a flush latrine, a pour flush latrine uses water poured by hand for flushing (no cistern is used).

(iii) Service: Type of latrine from where night soil is removed manually by scavengers. All other types of latrines are covered under "Others" category.

14. Protected Water Supply- Source and capacity of Storage system: There are various sources of water supply and its storage system in the town.

14.1 Service Reservoir: A service reservoir is a water storage container that holds clean water after it has been treated in a water plant, and before it is piped to the end users. These containers are covered, and are designed to keep the water safe from contamination. Their main purpose is to provide a buffer within the water supply system so that water supplies can be maintained across periods of varying demand.

14.2 River Infiltration Gallery: Infiltration Galleries are capable of supplying large quantities of water, and are used where wells are unable to supply water needs, i.e. where an impermeable rock barrier affects well efficiency, or where surface water sources are too shallow for intake screens. Infiltration galleries are one or more horizontal screens placed adjacent to (on-shore), or directly underneath (bed-mounted), a surface water source.

14.3 Bore Well Pumping System: A bore well is a well of 6" to 12" in diameter drilled into the earth for retrieving water. The depth of a bore well can vary from 50 feet to 3000 feet. Water is pumped out to surface through electricity/generator.

14.4 Pressure Tank: Tank that is used to ensure consistent water pressure and for storage of water. Usually located in basement of house but sometimes (in older settings) located in well pit.

15. Road lighting (Points): Road lighting means the number of street lights that are maintained in the town.

16. Orphanage Home: Orphanage is the name to describe a residential institution devoted to the care of orphans – children whose parents are deceased or otherwise unable to care for them. Parents, and sometimes grandparents, are legally responsible for supporting children, but in the absence of these or other relatives willing to care for the children, they become a ward of the state, and orphanages are a way of providing for their care and housing.

17. Working women's hostel: These may be recognised or non-recognised by any public authority. The data on number of working women's hostels available in the town are collected with number of seats.

18. Old Age Home: There are two types of Old Age Homes in India. One is the "Free" type which cares for the destitute old people who have no one else to care for them. They are given shelter, food, clothing and medical care. The second type is the "Paid" home where care is provided for a fee. Nowadays, such "Retirement" homes have become very popular in India and they are well worth considering.

19. Stadium: A stadium is a place, or venue, for (mostly) outdoor sports, concerts or other events, consisting of a field or stage partly or completely surrounded by a structure designed to allow spectators to stand or sit and view the event.

20. Auditorium/Community Hall: These are the places where meetings, social functions etc. are organised.

2011 CENSUS FINDINGS

(a) Distribution of Population in rural/urban areas and number of Households:

According to the 2011 Census, the total population of the Visakhapatnam district stands at 42,90,589 with 21,38,910 males and 21,51,679 females. The total number of normal Households in the district are 10,97,042 as against 2,09,27,188 households in Andhra Pradesh. The district stands at 5th rank in the State as far as population is concerned. Out of the total population of the district 22,54,667 persons constituting 52.5% are residing in rural areas. And the remaining 20,35,922 persons i.e. 47.5% are residing in urban areas. The proportion of urban to total population regarded as an index of urbanization, and it is 47.5% for this district.

In this district, there are 43 Mandals with 3265 villages. Among these 3072 are inhabited villages. And the remaining 193 villages are un-inhabited. In terms of population Visakhapatnam Mandal occupies 1st place with 22.79% of district population. While Cheedikada Mandal reported least population, accounting 1.09% of the district population.

The urban population is distributed among 15 urban units, of which 3 are Statutory Towns and the remaining 12 are Census Towns(CTs). Greater Visakhapatnam Municipal Corporation(GVMC) has largest population, (17,28,128) whereas Mulakuddu(CT) is the smallest town with a population of 4,513. There are two towns in the district, which has less than 5,000 population.

G.Madugula Mandal is having highest villages (328) including 36 un-inhabited villages. Next comes Munchingiputtu Mandal with 325 villages including 22 un-inhabited villages. Narsipatnam Mandal is having the least villages (12) with one un-inhabited village.

(b) Size, Class and Status of towns, Population growth, Density, Sex ratio, Work Participation rate , Literacy rate and Religion in the District:

Size, Class and Status of Towns :

During every Census the number of Census Towns and Statutory Towns changes due to the addition of new Census Towns, declassification of old Census Towns, notifying of new Census Towns, de-notifying of old Statutory Towns, etc., for the purpose of analysis of varied demographic characteristics urban areas have been divided into six classes by size of population of the towns in the district.

GVMC is categorized as class-I town, while in other categories, there are 2 class-II, 4 class-III, 1 class-IV towns and 5 class-V towns. Two towns is categorized as a class-VI town.

Population Growth:

The population of the district was 38,32,336 as per 2001 Census and has gone up to 42,90,589 persons in 2011 adding 4,58,253 persons during the decade, 2001-2011. The growth rate revealed by the district (12.0%) is more than the State growth of 10.98% during the decade.

Visakhapatnam district ranks 6th in growth rate(12.0%) over the decade among 23 districts in the State. Rural and urban growth rates show wide variation. The rural growth rate is recorded as -2.0% while the urban growth rate is 33.0%.

Density:

The overall density of population in the district is 384 persons per sq.km and is above the State average of 308. Among the urban areas Payakaraopeta(CT) town recorded highest 10,425 persons per sq.km, followed by 8,787 persons in Gudiwada(CT). Least density, i.e. 726 persons per sq. km has been reported in Bowluvada(CT).

Sex Ratio:

Visakhapatnam district possessed 1,006 females per 1,000 males, while it was 985 in 2001 Census. It is higher than the State average sex ratio 993. The district occupied 6th rank in respect of sex ratio among 23 districts. Ravikamatham Mandal has the highest sex ratio of 1075, while the lowest sex ratio of 953 is observed at Pedagantyada Mandal. Among urban units Nakkapalle(CT) has reported highest sex ratio of 1141 and Kantabamsuguda(CT) reported a lowest sex ratio of 712.

Work Participation Rate:

The work participation rate for total workers is defined as percentage of total workers to total population. The total workers participation rate in Visakhapatnam district is 44.0%. Again the percentage of Main workers to total workers by residence stands at 78.4%. Among the main workers as seen for the percentage of workers of 2011 over 2001, is decreased. The female workers participation has gone down from 70.1% in 2001 Census to 66.3% at 2011 Census.

The total workers participation rate separately for males and females in the rural areas are 59.9% and 43.6% respectively. Against corresponding figures for urban areas are 55.8% and 15.1% respectively.

Literacy Rate:

Calculating the effective literacy rate, children in 0-6 age group have been excluded. The district returned 25,68,249 literates forming 66.9% of the population of the district. Separating for urban and rural areas, the literacy rate worked out to 81.2% and 53.7% respectively.

Again within the urban areas, male and female literacy rates separating worked out to 86.9% and 75.5%. For the rural population the male and female literacy rates worked out to 63.0% and 44.7%.

Religion:

In this district out of the total population, religion wise there are 41,05,320 Hindus, 86,330 Muslims, 77,607 Christians, 2,301 Sikhs, 850 Buddhists and 2,316 persons are Jains. Other religious members inclusive of unclassified are 286. The members who were not stated the religion are 15,579.

(c) Scheduled Castes and Scheduled Tribes of Earlier Censuses:

To uplift the social and economical status of Scheduled Castes and Scheduled Tribes, one of the basic requirements of these populations is the availability of data on age, sex, marital status, economy, education, fertility etc.

In this regard, these particulars are being collected in each Census from 1951 onwards and provided to planners and administrators to take-up necessary steps to evolve suitable plans and welfare measures for the development of Scheduled Castes and Scheduled Tribes.

The President of India has notified some castes, races or tribes or parts of groups within the castes, races or tribes as Scheduled Castes under Article 341 of the Constitution of India. Similarly, under Article 342 of the Indian Constitution, President of India has declared all such tribes or tribal communities or parts of groups within the tribes or tribal communities as Scheduled Tribes. The list of Scheduled Castes and Scheduled Tribes are notified for each State or Union Territory and are valid only within the jurisdiction of that State and Union Territory. The list of Scheduled Castes and Scheduled Tribes is provided in this volume under the chapter on Census concepts.

The Scheduled Caste population in the district has increased a percentage population of 13.1% from 2,91,219 in 2001 to 3,29,486 in 2011. The Scheduled Tribe population has increased a percentage population of 10.9% from 5,57,572 in 2001 to 6,18,500 in 2011.

A table relevant to the SC and ST over the decadal changes in population in chronological order is shown below with percentage of variation.

A Statement showing the decadal variation in SC/ST population in Visakhapatnam district in comparison to Andhra Pradesh State between 1961-2011 Censuses				
Census Year	SC Population (Percentage of Decadal Variation)		ST Population (Percentage of Decadal Variation)	
	District	State	District	State
1961	1,85,046(-)	49,73,616(--)	2,13,820(-)	13,24,368(--)
1971	2,21,967(+19.95)	57,74,548(+16.10)	2,99,970(+40.29)	16,57,657(+25.17)
1981	2,02,343(-8.84)	79,61,730(+37.88)	3,54,127(+18.04)	31,76,001(+91.60)
1991	2,56,936(+26.98)	1,05,92,066(+33.04)	4,68,886(+32.41)	41,99,481(+32.23)
2001	2,91,219(+13.34)	1,23,39,496(+16.50)	5,57,572(+18.91)	50,24,104(+19.64)
2011	3,29,486(+13.1)	1,38,78,078(+12.47)	6,18,500(+10.9)	59,18,073(+17.79)

BRIEF ANALYSIS OF PCA

TABLE 1: DECADEAL CHANGE IN POPULATION OF MANDALS BY RESIDENCE, 2001-2011

Sl. No.	Name of Mandal	Population						Percentage decadal variation 2001-2011			Percentage Urban Population	
		2001			2011			Total	Rural	Urban	2001	2011
		Total	Rural	Urban	Total	Rural	Urban					
1	2	3	4	5	6	7	8	9	10	11	12	13
1	Munchingi Puttu	43918	43918	0	47418	47418	0	7.97	7.97	0.00	0	0
2	Peda Bayalu	50831	50831	0	51890	51890	0	2.08	2.08	0.00	0.00	0.00
3	Dumbriguda	44873	44873	0	49029	49029	0	9.26	9.26	0.00	0.00	0.00
4	Araku Valley	55959	49619	6340	56674	49960	6714	1.28	0.69	5.90	11.33	11.85
5	Ananthagiri	44192	44192	0	49019	49019	0	10.92	10.92	0.00	0.00	0.00
6	Hukumpeta	50115	50115	0	51697	51697	0	3.16	3.16	0.00	0.00	0.00
7	Paderu	53329	46227	7102	58983	50196	8787	10.60	8.59	23.73	13.32	14.90
8	G.Madugula	50685	50685	0	53884	53884	0	6.31	6.31	0.00	0.00	0.00
9	Chintapalle	64404	64404	0	71640	63752	7888	11.24	-1.01	0.00	0.00	11.01
10	Gudem Kotha Veedhi	56150	51404	4746	63174	58542	4632	12.51	13.89	-2.40	8.45	7.33
11	Koyyuru	52437	52437	0	50639	50639	0	-3.43	-3.43	0.00	0.00	0.00
12	Nathavaram	62140	62140	0	64607	64607	0	3.97	3.97	0.00	0.00	0.00
13	Golugonda	50949	50949	0	52852	52852	0	3.74	3.74	0.00	0.00	0.00
14	Narsipatnam	85974	53351	32623	91612	45074	46538	6.56	-15.51	42.65	37.95	50.80
15	Rolugunta	45545	45545	0	48388	48388	0	6.24	6.24	0.00	0.00	0.00
16	Ravikamatham	67029	67029	0	70761	70761	0	5.57	5.57	0.00	0.00	0.00
17	Madugula	68552	68552	0	72006	72006	0	5.04	5.04	0.00	0.00	0.00
18	Cheedikada	45630	45630	0	46643	46643	0	2.22	2.22	0.00	0.00	0.00
19	Devarapalle	57536	57536	0	58312	58312	0	1.35	1.35	0.00	0.00	0.00
20	K.Kotapadu	59498	59498	0	60498	60498	0	1.68	1.68	0.00	0.00	0.00
21	Sabbavaram	59272	59272	0	67334	62713	4621	13.60	5.81	0.00	0.00	6.86
22	Pendurthi	106513	79515	26998	146650	32380	114270	37.68	-59.28	323.25	25.35	77.92
23	Anandapuram	55525	55525	0	60789	60789	0	9.48	9.48	0.00	0.00	0.00
24	Padmanabham	49622	49622	0	52079	52079	0	4.95	4.95	0.00	0.00	0.00
25	Bheemunipatnam	99620	50956	48664	116349	56754	59595	16.79	11.38	22.46	48.85	51.22
26	Visakhapatnam (Rural)	70623	11139	59484	260192	0	260192	268.42	-100.00	337.42	84.23	100.00
27	Visakhapatnam (Urban)	982904	0	982904	977771	0	977771	-0.52	0.00	-0.52	100.00	100.00
28	Pedagantyada	12741	12741	0	95291	0	95291	647.91	-100.00	0.00	0.00	100.00
29	Gajuwaka	279672	3120	276552	250423	0	250423	-10.46	-100.00	-9.45	98.88	100.00
30	Paravada	58890	58890	0	78165	52605	25560	32.73	-10.67	0.00	0.00	32.70

BRIEF ANALYSIS OF PCA

TABLE 1: DECADAL CHANGE IN POPULATION OF MANDALS BY RESIDENCE, 2001-2011

Sl. No.	Name of Mandal	Population						Percentage decadal variation 2001-2011			Percentage Urban Population	
		2001			2011			Total	Rural	Urban	2001	2011
		Total	Rural	Urban	Total	Rural	Urban					
31	Anakapalle	176822	91336	85486	186937	95417	91520	5.72	4.47	7.06	48.35	48.96
32	Chodavaram	83801	83801	0	88493	68242	20251	5.60	-18.57	0.00	0.00	22.88
33	Butchayyapeta	61751	61751	0	66214	66214	0	7.23	7.23	0.00	0.00	0.00
34	Kotauratla	52653	52653	0	54510	54510	0	3.53	3.53	0.00	0.00	0.00
35	Makavarapalem	54622	54622	0	57568	57568	0	5.39	5.39	0.00	0.00	0.00
36	Kasimkota	62259	62259	0	67262	67262	0	8.04	8.04	0.00	0.00	0.00
37	Munagapaka	50669	50669	0	55520	55520	0	9.57	9.57	0.00	0.00	0.00
38	Atchutapuram	58899	58899	0	66577	66577	0	13.04	13.04	0.00	0.00	0.00
39	Yelamanchili	68480	68480	0	70553	43288	27265	3.03	-36.79	0.00	0.00	38.64
40	Nakkapalle	74050	74050	0	81079	73476	7603	9.49	-0.78	0.00	0.00	9.38
41	Payakaraopeta	83727	83727	0	93093	66092	27001	11.19	-21.06	0.00	0.00	29.00
42	S.Rayavaram	69460	69460	0	74101	74101	0	6.68	6.68	0.00	0.00	0.00
43	Rambilli	50015	50015	0	53913	53913	0	7.79	7.79	0.00	0.00	0.00
District Total :		3832336	2301437	1530899	4290589	2254667	2035922	11.96	-2.03	32.99	39.95	47.45

This table gives the details of the decadal growth rates in the Mandals by the residents in the district. During the decade the district has registered a growth rate of 11.96% which is higher than the State average of 11.0%. The rural and urban growth rates are -2.03% and 32.99% respectively. 3 Mandals show the decline in total population. 12 Mandals show decline in rural population. Visakhapatnam (Rural), Pedagantyada and Gajuwaka Mandals became fully Urban and Pendurthi Mandal with -59.28% shows the highest decline in rural population. Gudem Kotha Veedhi Mandal shows the highest increase in rural population with 13.89%. The district percentage of urban population reports as 47.45%. Out of 18 Mandals having urban units Pendurthi Mandal reports the highest percentage of urban population 77.92% and lowest percentage of 6.86% in Sabbavaram Mandal.

TABLE 2: NUMBER AND PERCENTAGE OF INHABITED VILLAGES IN SPECIFIED POPULATION SIZE RANGES WITH THE RELATED POPULATION, 2011 (RURAL)

Sl. No.	Name of Mandal Parishad	Total Inhabited Villages	Total rural population			Number and % of villages	Population less than 200		Number and % of villages
			P	M	F		M	F	
1	2	3	4	5	6	7	8	9	10
1	Munchingi Puttu	303	47,418	22,937	24,481	229 (76 %)	9,663	10,497	65 (21 %)
2	Peda Bayalu	268	51,890	25,542	26,348	193 (72 %)	10,069	10,694	59 (22 %)
3	Dumbriguda	87	49,029	23,801	25,228	27 (31 %)	1,472	1,700	26 (30 %)
4	Araku Valley	163	49,960	23,571	26,389	97 (60 %)	4,747	4,946	39 (24 %)
5	Ananthagiri	278	49,019	24,427	24,592	209 (75 %)	8,692	9,154	51 (18 %)
6	Hukumpeta	168	51,697	25,137	26,560	80 (48 %)	4,314	4,718	59 (35 %)
7	Paderu	199	50,196	24,125	26,071	120 (60 %)	5,682	5,896	58 (29 %)
8	G.Madugula	292	53,884	26,966	26,918	209 (72 %)	9,881	10,190	67 (23 %)
9	Chintapalle	244	63,752	31,021	32,731	139 (57 %)	6,931	7,475	74 (30 %)
10	Gudem Kotha Veedhi	170	58,542	27,869	30,673	72 (42 %)	4,096	4,249	61 (36 %)
11	Koyyuru	136	50,639	25,047	25,592	65 (48 %)	3,319	3,517	44 (32 %)
12	Nathavaram	35	64,607	32,202	32,405	6 (17 %)	354	378	6 (17 %)
13	Golugonda	34	52,852	26,353	26,499	4 (12 %)	300	319	8 (24 %)
14	Narsipatnam	11	45,074	22,115	22,959	0 (0 %)	0	0	0 (0 %)
15	Rolugunta	28	48,388	23,474	24,914	6 (21 %)	209	221	4 (14 %)
16	Ravikamatham	33	70,761	34,108	36,653	3 (9 %)	135	153	5 (15 %)
17	Madugula	49	72,006	35,220	36,786	7 (14 %)	375	374	14 (29 %)
18	Cheedikada	30	46,643	22,907	23,736	1 (3 %)	101	98	3 (10 %)
19	Devarapalle	40	58,312	29,220	29,092	6 (15 %)	309	319	5 (12 %)
20	K.Kotapadu	32	60,498	30,033	30,465	0 (0 %)	0	0	3 (9 %)
21	Sabbavaram	27	62,713	31,711	31,002	0 (0 %)	0	0	2 (7 %)
22	Pendurthi	15	32,380	16,070	16,310	0 (0 %)	0	0	1 (7 %)
23	Anandapuram	32	60,789	30,739	30,050	0 (0 %)	0	0	3 (9 %)
24	Padmanabham	24	52,079	25,946	26,133	1 (4 %)	81	80	2 (8 %)
25	Bheemunipatnam	18	56,754	28,687	28,067	0 (0 %)	0	0	0 (0 %)
26	Paravada	14	52,605	26,422	26,183	0 (0 %)	0	0	0 (0 %)
27	Anakapalle	31	95,417	47,200	48,217	0 (0 %)	0	0	0 (0 %)
28	Chodavaram	30	68,242	33,791	34,451	0 (0 %)	0	0	0 (0 %)
29	Butchayyapeta	38	66,214	32,896	33,318	1 (3 %)	15	22	1 (3 %)

TABLE 2: NUMBER AND PERCENTAGE OF INHABITED VILLAGES IN SPECIFIED POPULATION SIZE RANGES WITH THE RELATED POPULATION, 2011 (RURAL)

Sl. No.	Name of Mandal Parishad	Total Inhabited Villages	Population 200 - 499		Number and % of villages	Population 500 - 999		Number and % of villages
			M	F		M	F	
1	2	3	11	12	13	14	15	16
1	Munchingi Puttu	303	8,640	9,592	7 (2 %)	2,691	2,349	1 (0 %)
2	Peda Bayalu	268	8,190	8,773	15 (6 %)	5,254	5,253	0 (0 %)
3	Dumbriguda	87	4,174	4,787	17 (20 %)	5,728	6,029	14 (16 %)
4	Araku Valley	163	5,542	6,062	17 (10 %)	6,203	6,611	8 (5 %)
5	Ananthagiri	278	8,335	7,975	13 (5 %)	4,419	4,135	5 (2 %)
6	Hukumpeta	168	9,139	9,426	24 (14 %)	8,089	9,057	4 (2 %)
7	Paderu	199	8,155	8,398	14 (7 %)	4,182	4,991	5 (3 %)
8	G.Madugula	292	9,596	10,024	13 (4 %)	4,779	3,840	2 (1 %)
9	Chintapalle	244	11,148	11,658	22 (9 %)	6,779	7,060	8 (3 %)
10	Gudem Kotha Veedhi	170	9,497	9,925	30 (18 %)	10,106	10,721	6 (4 %)
11	Koyyuru	136	7,012	7,159	16 (12 %)	4,987	5,683	8 (6 %)
12	Nathavaram	35	911	877	4 (11 %)	1,319	1,334	6 (17 %)
13	Golugonda	34	1,417	1,461	7 (21 %)	2,637	2,668	7 (21 %)
14	Narsipatnam	11	0	0	1 (9 %)	373	385	5 (45 %)
15	Rolugunta	28	744	749	0 (0 %)	0	0	8 (29 %)
16	Ravikamatham	33	769	851	3 (9 %)	1,142	1,250	9 (27 %)
17	Madugula	49	2,012	2,075	2 (4 %)	776	681	14 (29 %)
18	Cheedikada	30	550	507	8 (27 %)	2,983	2,971	9 (30 %)
19	Devarapalle	40	716	849	6 (15 %)	2,216	2,307	14 (35 %)
20	K.Kotapadu	32	643	669	4 (12 %)	1,698	1,682	15 (47 %)
21	Sabbavaram	27	355	353	4 (15 %)	1,420	1,430	11 (41 %)
22	Pendurthi	15	204	261	3 (20 %)	1,165	1,185	4 (27 %)
23	Anandapuram	32	531	515	10 (31 %)	4,021	3,937	9 (28 %)
24	Padmanabham	24	327	307	3 (12 %)	1,244	1,313	5 (21 %)
25	Bheemunipatnam	18	0	0	5 (28 %)	1,690	1,703	2 (11 %)
26	Paravada	14	0	0	2 (14 %)	819	823	3 (21 %)
27	Anakapalle	31	0	0	6 (19 %)	2,361	2,383	11 (35 %)
28	Chodavaram	30	0	0	6 (20 %)	2,394	2,346	7 (23 %)
29	Butchayyapeta	38	202	213	9 (24 %)	3,448	3,474	15 (39 %)

TABLE 2: NUMBER AND PERCENTAGE OF INHABITED VILLAGES IN SPECIFIED POPULATION SIZE RANGES WITH THE RELATED POPULATION, 2011 (RURAL)

Sl. No.	Name of Mandal Parishad	Total Inhabited Villages	Population 1000 - 1999		Number and % of villages	Population 2000 - 4999		Number and % of villages
			M	F		M	F	
1	2	3	17	18	19	20	21	22
1	Munchingi Puttu	303	606	659	1 (0 %)	1,337	1,384	0 (0 %)
2	Peda Bayalu	268	0	0	1 (0 %)	2,029	1,628	0 (0 %)
3	Dumbriguda	87	8,745	9,671	3 (3 %)	3,682	3,041	0 (0 %)
4	Araku Valley	163	4,810	5,167	2 (1 %)	2,269	3,603	0 (0 %)
5	Ananthagiri	278	2,981	3,328	0 (0 %)	0	0	0 (0 %)
6	Hukumpeta	168	2,383	2,163	1 (1 %)	1,212	1,196	0 (0 %)
7	Paderu	199	3,357	2,990	2 (1 %)	2,749	3,796	0 (0 %)
8	G.Madugula	292	1,265	1,953	1 (0 %)	1,445	911	0 (0 %)
9	Chintapalle	244	5,119	5,456	1 (0 %)	1,044	1,082	0 (0 %)
10	Gudem Kotha Veedhi	170	3,336	4,160	1 (1 %)	834	1,618	0 (0 %)
11	Koyyuru	136	4,929	5,648	3 (2 %)	4,800	3,585	0 (0 %)
12	Nathavaram	35	5,139	5,203	11 (31 %)	17,980	18,066	2 (6 %)
13	Golugonda	34	5,290	5,456	6 (18 %)	9,719	10,033	2 (6 %)
14	Narsipatnam	11	4,069	4,301	2 (18 %)	2,445	2,516	2 (18 %)
15	Rolugunta	28	5,935	6,278	8 (29 %)	11,684	12,494	2 (7 %)
16	Ravikamatham	33	5,925	6,369	11 (33 %)	16,596	17,800	1 (3 %)
17	Madugula	49	9,541	10,106	10 (20 %)	13,409	13,919	1 (2 %)
18	Cheedikada	30	6,412	6,676	9 (30 %)	12,861	13,484	0 (0 %)
19	Devarapalle	40	10,389	10,609	8 (20 %)	10,837	10,364	1 (2 %)
20	K.Kotapadu	32	9,958	10,000	8 (25 %)	12,150	12,407	2 (6 %)
21	Sabbavaram	27	8,026	7,961	8 (30 %)	12,281	12,098	1 (4 %)
22	Pendurthi	15	3,211	3,277	7 (47 %)	11,490	11,587	0 (0 %)
23	Anandapuram	32	6,049	5,838	9 (28 %)	16,263	15,928	1 (3 %)
24	Padmanabham	24	3,789	3,749	12 (50 %)	17,821	17,970	1 (4 %)
25	Bheemunipatnam	18	1,419	1,282	8 (44 %)	13,553	13,571	3 (17 %)
26	Paravada	14	2,183	2,152	6 (43 %)	10,219	10,316	3 (21 %)
27	Anakapalle	31	8,299	8,409	13 (42 %)	21,295	21,635	0 (0 %)
28	Chodavaram	30	5,481	5,591	16 (53 %)	22,628	23,195	1 (3 %)
29	Butchayyapeta	38	10,328	10,527	11 (29 %)	14,561	14,602	1 (3 %)

TABLE 2: NUMBER AND PERCENTAGE OF INHABITED VILLAGES IN SPECIFIED POPULATION SIZE RANGES WITH THE RELATED POPULATION, 2011 (RURAL)

Sl. No.	Name of Mandal Parishad	Total Inhabited Villages	Population 5000 - 9999		Number and % of villages	Population 10000 and above	
			M	F		M	F
1	2	3	23	24	25	26	27
1	Munchingi Puttu	303	0	0	0 (0 %)	0	0
2	Peda Bayalu	268	0	0	0 (0 %)	0	0
3	Dumbriguda	87	0	0	0 (0 %)	0	0
4	Araku Valley	163	0	0	0 (0 %)	0	0
5	Ananthagiri	278	0	0	0 (0 %)	0	0
6	Hukumpeta	168	0	0	0 (0 %)	0	0
7	Paderu	199	0	0	0 (0 %)	0	0
8	G.Madugula	292	0	0	0 (0 %)	0	0
9	Chintapalle	244	0	0	0 (0 %)	0	0
10	Gudem Kotha Veedhi	170	0	0	0 (0 %)	0	0
11	Koyyuru	136	0	0	0 (0 %)	0	0
12	Nathavaram	35	6,499	6,547	0 (0 %)	0	0
13	Golugonda	34	6,990	6,562	0 (0 %)	0	0
14	Narsipatnam	11	7,844	8,139	1 (9 %)	7,384	7,618
15	Rolugunta	28	4,902	5,172	0 (0 %)	0	0
16	Ravikamatham	33	2,475	2,627	1 (3 %)	7,066	7,603
17	Madugula	49	2,981	3,053	1 (2 %)	6,126	6,578
18	Cheedikada	30	0	0	0 (0 %)	0	0
19	Devarapalle	40	4,753	4,644	0 (0 %)	0	0
20	K.Kotapadu	32	5,584	5,707	0 (0 %)	0	0
21	Sabbavaram	27	3,281	3,308	1 (4 %)	6,348	5,852
22	Pendurthi	15	0	0	0 (0 %)	0	0
23	Anandapuram	32	3,875	3,832	0 (0 %)	0	0
24	Padmanabham	24	2,684	2,714	0 (0 %)	0	0
25	Bheemunipatnam	18	12,025	11,511	0 (0 %)	0	0
26	Paravada	14	13,201	12,892	0 (0 %)	0	0
27	Anakapalle	31	0	0	1 (3 %)	15,245	15,790
28	Chodavaram	30	3,288	3,319	0 (0 %)	0	0
29	Butchayyapeta	38	4,342	4,480	0 (0 %)	0	0

TABLE 2: NUMBER AND PERCENTAGE OF INHABITED VILLAGES IN SPECIFIED POPULATION SIZE RANGES WITH THE RELATED POPULATION, 2011 (RURAL)

Sl. No.	Name of Mandal Parishad	Total Inhabited Villages	Total rural population			Number and % of villages	Population less than 200		Number and % of villages
			P	M	F		M	F	
1	2	3	4	5	6	7	8	9	10
30	Kotauratla	20	54,510	26,911	27,599	0 (0 %)	0	0	0 (0 %)
31	Makavarapalem	25	57,568	28,328	29,240	0 (0 %)	0	0	3 (12 %)
32	Kasimkota	26	67,262	32,768	34,494	0 (0 %)	0	0	1 (4 %)
33	Munagapaka	26	55,520	27,822	27,698	1 (4 %)	57	57	2 (8 %)
34	Atchutapuram	33	66,577	33,503	33,074	1 (3 %)	84	74	4 (12 %)
35	Yelamanchili	13	43,288	20,795	22,493	0 (0 %)	0	0	0 (0 %)
36	Nakkapalle	30	73,476	36,801	36,675	0 (0 %)	0	0	1 (3 %)
37	Payakaraopeta	18	66,092	33,573	32,519	0 (0 %)	0	0	0 (0 %)
38	S.Rayavaram	22	74,101	36,384	37,717	0 (0 %)	0	0	0 (0 %)
39	Rambilli	30	53,913	26,812	27,101	2 (7 %)	46	43	2 (7 %)
Total		3,072	22,54,667	11,13,234	11,41,433	1479 (48 %)	70,932	75,174	673 (22 %)

TABLE 2: NUMBER AND PERCENTAGE OF INHABITED VILLAGES IN SPECIFIED POPULATION SIZE RANGES WITH THE RELATED POPULATION, 2011 (RURAL)

Sl. No.	Name of Mandal Parishad	Total Inhabited Villages	Population 200 - 499		Number and % of villages	Population 500 - 999		Number and % of villages
			M	F		M	F	
1	2	3	11	12	13	14	15	16
30	Kotauratla	20	0	0	1 (5 %)	316	306	7 (35 %)
31	Makavarapalem	25	403	415	4 (16 %)	1,534	1,497	8 (32 %)
32	Kasimkota	26	120	130	4 (15 %)	1,255	1,329	12 (46 %)
33	Munagapaka	26	328	351	5 (19 %)	2,204	2,208	6 (23 %)
34	Atchutapuram	33	656	641	2 (6 %)	740	702	13 (39 %)
35	Yelamanchili	13	0	0	1 (8 %)	481	500	3 (23 %)
36	Nakkapalle	30	262	69	5 (17 %)	1,948	2,090	12 (40 %)
37	Payakaraopeta	18	0	0	1 (6 %)	450	446	1 (6 %)
38	S.Rayavaram	22	0	0	2 (9 %)	779	837	5 (23 %)
39	Rambilli	30	217	207	6 (20 %)	2,234	2,282	11 (37 %)
Total		3,072	1,00,795	1,05,279	302 (10 %)	1,06,864	1,09,798	293 (10 %)

TABLE 2: NUMBER AND PERCENTAGE OF INHABITED VILLAGES IN SPECIFIED POPULATION SIZE RANGES WITH THE RELATED POPULATION, 2011 (RURAL)

Sl. No.	Name of Mandal Parishad	Total Inhabited Villages	Population 1000 - 1999		Number and % of villages	Population 2000 - 4999		Number and % of villages
			M	F		M	F	
1	2	3	17	18	19	20	21	22
30	Kotauratla	20	5,626	5,991	10 (50 %)	13,973	14,394	2 (10 %)
31	Makavarapalem	25	5,502	5,714	8 (32 %)	14,777	15,488	2 (8 %)
32	Kasimkota	26	9,123	9,416	6 (23 %)	8,656	8,590	2 (8 %)
33	Munagapaka	26	4,467	4,377	10 (38 %)	13,119	13,271	1 (4 %)
34	Atchutapuram	33	9,594	9,331	12 (36 %)	17,422	17,421	1 (3 %)
35	Yelamanchili	13	1,974	2,110	6 (46 %)	8,678	9,012	3 (23 %)
36	Nakkapalle	30	8,438	8,485	8 (27 %)	14,620	14,487	4 (13 %)
37	Payakaraopeta	18	791	794	13 (72 %)	23,354	22,679	3 (17 %)
38	S.Rayavaram	22	3,559	3,748	10 (45 %)	16,578	17,130	5 (23 %)
39	Rambilli	30	7,362	7,505	8 (27 %)	11,507	11,630	0 (0 %)
Total		3,072	2,05,410	2,12,450	270 (9 %)	4,11,877	4,17,931	47 (2 %)

TABLE 2: NUMBER AND PERCENTAGE OF INHABITED VILLAGES IN SPECIFIED POPULATION SIZE RANGES WITH THE RELATED POPULATION, 2011 (RURAL)

Sl. No.	Name of Mandal Parishad	Total Inhabited Villages	Population 5000 - 9999		Number and % of villages	Population 10000 and above	
			M	F		M	F
1	2	3	23	24	25	26	27
30	Kotauratla	20	6,996	6,908	0 (0 %)	0	0
31	Makavarapalem	25	6,112	6,126	0 (0 %)	0	0
32	Kasimkota	26	6,041	6,849	1 (4 %)	7,573	8,180
33	Munagapaka	26	2,523	2,530	1 (4 %)	5,124	4,904
34	Atchutapuram	33	5,007	4,905	0 (0 %)	0	0
35	Yelamanchili	13	9,662	10,871	0 (0 %)	0	0
36	Nakkapalle	30	11,533	11,544	0 (0 %)	0	0
37	Payakaraopeta	18	8,978	8,600	0 (0 %)	0	0
38	S.Rayavaram	22	15,468	16,002	0 (0 %)	0	0
39	Rambilli	30	0	0	1 (3 %)	5,446	5,434
Total		3,072	1,57,044	1,58,842	8 (0 %)	60,312	61,959

The above table shows the number and percentage of inhabited villages in specific population size. Out of 39 Mandal Parishads in the district, Munchingi Puttu Mandal Parishad has the highest number of 303 villages and Narsipatnam Mandal Parishad have lowest of 11 villages. Out of total 3072 inhabited villages in the district 1479 (48%) villages shows the population in the range of less than 200. 673 (22%) villages have the population in the range 200-499. In the range of 500-999 there are 302 (10%) villages and in the range of 1000-1999 there are 293 (10%) villages and in the range of 2000-4999 there are 270 (9%) villages report the population and in the range of 5000-9999 shows 47(2%) villages. 8(0.26%) villages show population in the range of 10000 and above.

TABLE 3 : NEW TOWNS, DE-NOTIFIED, DECLASSIFIED AND MERGED TOWNS IN 2011 CENSUS

Name of Town	
1	
(a) New	
(i) Statutory town	Nil
(ii) Census town	1. Chintapalle 2. Pedaboddepalle 3. Mulakuddu 4. Bowluvada 5. Chodavaram 6. Yelamanchili 7. Nakkapalle 8. Payakaraopeta
(b) Denotified	
(i) Statutory towns of 2001 census denotified and also did not satisfy the criteria to be treated as census towns.	Nil
(ii) Statutory towns of 2001 census denotified but identified as census towns based on demographic and economic criteria	Nil
(iii) Census towns of 2001 census are notified as statutory town in 2011 census	Nil
(c) Declassified	Nil
(d) Wholly merged with other town(s)	1.Gajuwaka(M) 2.Vepagunta(CT) } Merged with GVMC

*Declassified means the census towns of 2001 census which failed to satisfy the demographic and economic criteria.

The above table shows the changes in urban areas of the district. The statutory towns in 2001 Census continue to remain same in 2011 Census. In addition to previous Census Towns, Chintapalle, Pedaboddepalle, Mulakuddu, bowluvada, Chodavaram, Yelamanchili, Nakkapalle, Payakaraopeta(CTs), have been declared as Census Towns for the 2011 Census. Gajuwaka(M) and Vepagunta (CT) in 2011 Census are merged with GVMC.

TABLE 4 : SEX RATIO OF THE STATE AND DISTRICT, 1901-2011

Census Year	State			District		
	Total	Rural	Urban	Total	Rural	Urban
1	2	3	4	5	6	7
1901	985	983	999	1,045	1,044	1,057
1911	992	991	1,000	1,064	1,065	1,054
1921	993	994	986	1,079	1,081	1,057
1931	987	989	966	1,057	1,063	1,006
1941	980	981	975	1037	1041	1000
1951	986	985	987	1023	1024	1018
1961	981	988	951	1000	1012	951
1971	977	983	949	992	1006	952
1981	975	984	948	981	996	949
1991	972	977	959	975	993	949
2001	978	983	965	985	1001	962
2011	993	996	987	1,006	1,025	985

Note : Sex ratio has been defined here as the number of females per 1000 males

The above table reports the sex ratio of the State and district from 1901 onwards. The table reveals right from 1901 to 2011 the sex ratio of the district is higher than the State average.

TABLE 5: SEX RATIO BY MANDAL, 2011

Sl. No.	Name of Mandal	Sex Ratio		
		Total	Rural	Urban
1	2	3	4	5
1	Munchingi Puttu	1067	1067	0
2	Peda Bayalu	1032	1032	0
3	Dumbriguda	1060	1060	0
4	Araku Valley	1061	1120	712
5	Ananthagiri	1007	1007	0
6	Hukumpeta	1057	1057	0
7	Paderu	1059	1081	944
8	G.Madugula	998	998	0
9	Chintapalle	1034	1055	880
10	Gudem Kotha Veedhi	1072	1101	770
11	Koyyuru	1022	1022	0
12	Nathavaram	1006	1006	0
13	Golugonda	1006	1006	0
14	Narsipatnam	1052	1038	1065
15	Rolugunta	1061	1061	0
16	Ravikamatham	1075	1075	0
17	Madugula	1044	1044	0
18	Cheedikada	1036	1036	0
19	Devarapalle	996	996	0
20	K.Kotapadu	1014	1014	0
21	Sabbavaram	976	978	957
22	Pendurthi	997	1015	992
23	Anandapuram	978	978	0
24	Padmanabham	1007	1007	0
25	Bheemunipatnam	1027	978	1075
26	Visakhapatnam (Rural)	979	0	979
27	Visakhapatnam (Urban)	983	0	983
28	Pedagantyada	953	0	953
29	Gajuwaka	963	0	963
30	Paravada	982	991	965

TABLE 5: SEX RATIO BY MANDAL, 2011

Sl. No.	Name of Mandal	Sex Ratio		
		Total	Rural	Urban
1	2	3	4	5
31	Anakapalle	1016	1022	1010
32	Chodavaram	1027	1020	1052
33	Butchayyapeta	1013	1013	0
34	Kotauratla	1026	1026	0
35	Makavarapalem	1032	1032	0
36	Kasinkota	1053	1053	0
37	Munagapaka	996	996	0
38	Atchutapuram	987	987	0
39	Yelamanchili	1065	1082	1040
40	Nakkapalle	1009	997	1141
41	Payakaraopeta	988	969	1038
42	S.Rayavaram	1037	1037	0
43	Rambilli	1011	1011	0
District Sex ratio :		1006	1025	985

This table gives the sex ratio for total rural and urban areas at Mandal level. The sex ratio of the district is 1006, whereas in rural area it is 1025 and it is 985 in urban areas. Out of 43 Mandals, 28 Mandals reported the sex ratio more than that of district. The highest sex ratio of 1075 shown Ravikamatham Mandal for the district and least sex ratio of 953 is found in Pedagantyada Mandal. The highest Sex ratio of 1120 for rural is reported in Arakuvalley Mandal and lowest of 969 in Payakaraopeta Mandal. Regarding urban highest no of females 1141 for every 1000 males are reported in Nakkapalle Mandal. Arakuvalley Mandal reports 712 females per 1000 males as least sex ratio.

TABLE 6: SEX RATIO BY MANDAL PARISHAD, 2011

Sl. No.	Name of Mandal Parishad	Sex Ratio	Sl. No.	Name of Mandal Parishad	Sex Ratio
1	2	3	1	2	3
1	Munchingi Puttu	1067	21	Sabbavaram	978
2	Peda Bayalu	1032	22	Pendurthi	1015
3	Dumbriguda	1060	23	Anandapuram	978
4	Araku Valley	1120	24	Padmanabham	1007
5	Ananthagiri	1007	25	Bheemunipatnam	978
6	Hukumpeta	1057	26	Paravada	991
7	Paderu	1081	27	Anakapalle	1022
8	G.Madugula	998	28	Chodavaram	1020
9	Chintapalle	1055	29	Butchayyapeta	1013
10	Gudem Kotha Veedhi	1101	30	Kotauratla	1026
11	Koyyuru	1022	31	Makavarapalem	1032
12	Nathavaram	1006	32	Kasimkota	1053
13	Golugonda	1006	33	Munagapaka	996
14	Narsipatnam	1038	34	Atchutapuram	987
15	Rolugunta	1061	35	Yelamanchili	1082
16	Ravikamatham	1075	36	Nakkapalle	997
17	Madugula	1044	37	Payakaraopeta	969
18	Cheedikada	1036	38	S.Rayavaram	1037
19	Devarapalle	996	39	Rambilli	1011
20	K.Kotapadu	1014			
District (Rural) Sex ratio					1025

This table shows the Mandal Parishad wise sex ratio of rural population in the district. The highest sex ratio of 1120 is shown in Arakuvalley Mandal Parishad. The lowest sex ratio of 969 is reported in Payakaraopeta Mandal Parishad. The district sex ratio is shown as 1025 and 18 Mandal Parishads out of 43 Mandal Parishads sex ratio is reported more than the district sex ratio.

TABLE 7: SEX RATIO OF RURAL POPULATION BY RANGES, 2011

Range of sex ratio for villages	Inhabited villages	% of villages in each range	Population 2011	% distribution of population
1	2	3	4	5
Less than 700	68	2.21	34794	1.54
700 - 749	35	1.14	6875	0.30
750 - 799	47	1.53	13123	0.58
800 - 849	64	2.08	17649	0.78
850 - 899	126	4.10	40359	1.79
900 - 949	259	8.43	159804	7.09
950 - 999	405	13.18	493306	21.88
1000 - 1099	1122	36.52	1213777	53.83
1100+	946	30.79	274980	12.20
Total	3072	100	2254667	100

District (Rural) Sex ratio : 1025

The above table shows the sex ratio of the rural population by ranges. As per the table it is evident that females below 700 per 1000 males are recorded in 68 inhabited villages, which is 1.54 percent of the total population of the district. There are 405 villages recorded in the sex ratio range of 950 – 999, wherein 21.88% of the district population covered. Highest number of villages 1122 (36.52% of total villages) constituting 53.83% of the total district population report the sex ratio in the range of 1000-1099. There are 946 villages constituting 12.20% of the total population report the sex ratio in the range of 1100 and above.

TABLE 8 : SEX RATIO OF TOWNS, 2011

Sl. No.	Name of town	Urban Status of Town	Sex ratio
1	2	3	4
1	Kantabamsuguda (CT)	(CT)	712
2	Gudivada (CT)	(CT)	944
3	Chintapalle (CT)	(CT)	880
4	Upper Sileru Project Site Camp (CT)	(CT)	770
5	Narsipatnam (CT)	(CT)	1100
6	Peda Boddepalle (CT)	(CT)	977
7	GVMC	(CT)	978
8	Bheemunipatnam (M + OG)	(M + OG)	1081
9	Mulakuddu (CT)	(CT)	1001
10	Anakapalle (M)	(M)	1007
11	Bowluvada (CT)	(CT)	1061
12	Chodavaram (CT)	(CT)	1052
13	Yelamanchili (CT)	(CT)	1040
14	Nakkapalle (CT)	(CT)	1141
15	Payakaraopeta (CT)	(CT)	1038
District (Urban) Sex ratio:			985

This table reveals the sex ratio in the towns of the district. The average urban sex ratio is 985, which is more than the total district sex ratio of 1006. The highest sex ratio of 1141 is reported in Nakkapalle (CT) and a lowest sex ratio of 712 in Kantabamsuguda (CT). It is noticed that in 9 towns females are more than males i.e., above 1000.

TABLE 9: SEX RATIO OF POPULATION IN THE AGE GROUP 0-6 FOR MANDAL, 2011

Sl. No.	Name of Mandal	Total/ Rural/ Urban	Total population in 0-6 age group			Sex ratio for 0-6 age group
			Persons	Males	Females	
1	2	3	4	5	6	7
1	Munchingi Puttu	Total	6767	3389	3378	997
		Rural	6767	3389	3378	997
		Urban	0	0	0	0
2	Peda Bayalu	Total	7693	3805	3888	1022
		Rural	7693	3805	3888	1022
		Urban	0	0	0	0
3	Dumbriguda	Total	6940	3425	3515	1026
		Rural	6940	3425	3515	1026
		Urban	0	0	0	0
4	Araku Valley	Total	7224	3568	3656	1025
		Rural	6527	3179	3348	1053
		Urban	697	389	308	792
5	Ananthagiri	Total	6596	3327	3269	983
		Rural	6596	3327	3269	983
		Urban	0	0	0	0
6	Hukumpeta	Total	6410	3199	3211	1004
		Rural	6410	3199	3211	1004
		Urban	0	0	0	0
7	Paderu	Total	6870	3489	3381	969
		Rural	5986	3032	2954	974
		Urban	884	457	427	934
8	G.Madugula	Total	7253	3636	3617	995
		Rural	7253	3636	3617	995
		Urban	0	0	0	0
9	Chintapalle	Total	9686	4814	4872	1012
		Rural	9054	4489	4565	1017
		Urban	632	325	307	945
10	Gudem Kotha Veedhi	Total	8546	4215	4331	1028
		Rural	8015	3946	4069	1031
		Urban	531	269	262	974
11	Koyyuru	Total	5611	2854	2757	966
		Rural	5611	2854	2757	966
		Urban	0	0	0	0
12	Nathavaram	Total	6454	3280	3174	968
		Rural	6454	3280	3174	968
		Urban	0	0	0	0
13	Golugonda	Total	5397	2715	2682	988
		Rural	5397	2715	2682	988
		Urban	0	0	0	0

TABLE 9: SEX RATIO OF POPULATION IN THE AGE GROUP 0-6 FOR MANDAL, 2011

Sl. No.	Name of Mandal	Total/ Rural/ Urban	Total population in 0-6 age group			Sex ratio for 0-6 age group
			Persons	Males	Females	
1	2	3	4	5	6	7
14	Narsipatnam	Total	9180	4637	4543	980
		Rural	4630	2295	2335	1017
		Urban	4550	2342	2208	943
15	Rolugunta	Total	5207	2638	2569	974
		Rural	5207	2638	2569	974
		Urban	0	0	0	0
16	Ravikamatham	Total	8008	4080	3928	963
		Rural	8008	4080	3928	963
		Urban	0	0	0	0
17	Madugula	Total	7490	3867	3623	937
		Rural	7490	3867	3623	937
		Urban	0	0	0	0
18	Cheedikada	Total	4968	2546	2422	951
		Rural	4968	2546	2422	951
		Urban	0	0	0	0
19	Devarapalle	Total	5945	3021	2924	968
		Rural	5945	3021	2924	968
		Urban	0	0	0	0
20	K.Kotapadu	Total	6140	3081	3059	993
		Rural	6140	3081	3059	993
		Urban	0	0	0	0
21	Sabbavaram	Total	6886	3515	3371	959
		Rural	6361	3222	3139	974
		Urban	525	293	232	792
22	Pendurthi	Total	13853	7103	6750	950
		Rural	3413	1759	1654	940
		Urban	10440	5344	5096	954
23	Anandapuram	Total	6846	3535	3311	937
		Rural	6846	3535	3311	937
		Urban	0	0	0	0
24	Padmanabham	Total	5823	2971	2852	960
		Rural	5823	2971	2852	960
		Urban	0	0	0	0
25	Bheemunipatnam	Total	12433	6341	6092	961
		Rural	6507	3321	3186	959
		Urban	5926	3020	2906	962
26	Visakhapatnam (Rural)	Total	26608	13486	13122	973
		Rural	0	0	0	0
		Urban	26608	13486	13122	973

TABLE 9: SEX RATIO OF POPULATION IN THE AGE GROUP 0-6 FOR MANDAL, 2011

Sl. No.	Name of Mandal	Total/ Rural/ Urban	Total population in 0-6 age group			Sex ratio for 0-6 age group
			Persons	Males	Females	
1	2	3	4	5	6	7
27	Visakhapatnam (Urban)	Total	89937	46344	43593	941
		Rural	0	0	0	0
		Urban	89937	46344	43593	941
28	Pedagantyada	Total	9520	4796	4724	985
		Rural	0	0	0	0
		Urban	9520	4796	4724	985
29	Gajuwaka	Total	24998	12913	12085	936
		Rural	0	0	0	0
		Urban	24998	12913	12085	936
30	Paravada	Total	7654	4000	3654	914
		Rural	5553	2878	2675	929
		Urban	2101	1122	979	873
31	Anakapalle	Total	18636	9609	9027	939
		Rural	10302	5272	5030	954
		Urban	8334	4337	3997	922
32	Chodavaram	Total	9440	4909	4531	923
		Rural	7405	3866	3539	915
		Urban	2035	1043	992	951
33	Butchayyapeta	Total	7787	4087	3700	905
		Rural	7787	4087	3700	905
		Urban	0	0	0	0
34	Kotauratla	Total	5665	2840	2825	995
		Rural	5665	2840	2825	995
		Urban	0	0	0	0
35	Makavarapalem	Total	6066	3068	2998	977
		Rural	6066	3068	2998	977
		Urban	0	0	0	0
36	Kasimkota	Total	7185	3675	3510	955
		Rural	7185	3675	3510	955
		Urban	0	0	0	0
37	Munagapaka	Total	6129	3138	2991	953
		Rural	6129	3138	2991	953
		Urban	0	0	0	0
38	Atchutapuram	Total	7493	3928	3565	908
		Rural	7493	3928	3565	908
		Urban	0	0	0	0
39	Yelamanchili	Total	7162	3640	3522	968
		Rural	4575	2297	2278	992
		Urban	2587	1343	1244	926

TABLE 9: SEX RATIO OF POPULATION IN THE AGE GROUP 0-6 FOR MANDAL, 2011

Sl. No.	Name of Mandal	Total/ Rural/ Urban	Total population in 0-6 age group			Sex ratio for 0-6 age group
			Persons	Males	Females	
1	2	3	4	5	6	7
40	Nakkapalle	Total	9852	5016	4836	964
		Rural	9075	4632	4443	959
		Urban	777	384	393	1023
41	Payakaraopeta	Total	10069	5117	4952	968
		Rural	7205	3669	3536	964
		Urban	2864	1448	1416	978
42	S.Rayavaram	Total	7950	4048	3902	964
		Rural	7950	4048	3902	964
		Urban	0	0	0	0
43	Rambilli	Total	5836	2965	2871	968
		Rural	5836	2965	2871	968
		Urban	0	0	0	0
		Total	452213	230630	221583	961
District Total :		Rural	258267	130975	127292	972
		Urban	193946	99655	94291	946

This table shows the sex ratio of the population in the age group of 0-6 Mandal wise. The average sex ratio of the population in the age group of 0-6 of the district total is 961, rural 972 and urban 946. This shows that the females in the age group of 0-6 are less than males in the district. The highest sex ratio for total is found in Gudem Kothaveedhi Mandal with 1028 and lowest is found in Butchayyapeta with 905. And for rural it has been reported with 1053 in Arakuvalley Mandal as highest sex ratio and lowest of 905 in Butchayyapeta Mandal. Regarding urban Nakkapalle Mandal reports the highest sex ratio of 1023 and Arakuvalley and Sabbavaram Mandals with 792 as lowest.

TABLE 10: SEX RATIO OF POPULATION IN THE AGE GROUP 0-6 FOR MANDAL PARISHAD, 2011

Sl. No.	Name of Mandal Parishad	Total population in 0-6 age group			Sex ratio for 0-6 age group
		Persons	Males	Females	
1	2	3	4	5	6
1	Munchingi Puttu	6767	3389	3378	997
2	Peda Bayalu	7693	3805	3888	1022
3	Dumbriguda	6940	3425	3515	1026
4	Araku Valley	6527	3179	3348	1053
5	Ananthagiri	6596	3327	3269	983
6	Hukumpeta	6410	3199	3211	1004
7	Paderu	5986	3032	2954	974
8	G.Madugula	7253	3636	3617	995
9	Chintapalle	9054	4489	4565	1017
10	Gudem Kotha Veedhi	8015	3946	4069	1031
11	Koyyuru	5611	2854	2757	966
12	Nathavaram	6454	3280	3174	968
13	Golugonda	5397	2715	2682	988
14	Narsipatnam	4630	2295	2335	1017
15	Rolugunta	5207	2638	2569	974
16	Ravikamatham	8008	4080	3928	963
17	Madugula	7490	3867	3623	937
18	Cheedikada	4968	2546	2422	951
19	Devarapalle	5945	3021	2924	968
20	K.Kotapadu	6140	3081	3059	993
21	Sabbavaram	6361	3222	3139	974
22	Pendurthi	3413	1759	1654	940
23	Anandapuram	6846	3535	3311	937
24	Padmanabham	5823	2971	2852	960
25	Bheemunipatnam	6507	3321	3186	959
26	Paravada	5553	2878	2675	929
27	Anakapalle	10302	5272	5030	954
28	Chodavaram	7405	3866	3539	915
29	Butchayyapeta	7787	4087	3700	905

TABLE 10: SEX RATIO OF POPULATION IN THE AGE GROUP 0-6 FOR MANDAL PARISHAD, 2011

Sl. No.	Name of Mandal Parishad	Total population in 0-6 age group			Sex ratio for 0-6 age group
		Persons	Males	Females	
1	2	3	4	5	6
30	Kotauratla	5665	2840	2825	995
31	Makavarapalem	6066	3068	2998	977
32	Kasimkota	7185	3675	3510	955
33	Munagapaka	6129	3138	2991	953
34	Atchutapuram	7493	3928	3565	908
35	Yelamanchili	4575	2297	2278	992
36	Nakkapalle	9075	4632	4443	959
37	Payakaraopeta	7205	3669	3536	964
38	S.Rayavaram	7950	4048	3902	964
39	Rambilli	5836	2965	2871	968
Total		258267	130975	127292	972

The above table gives the details of sex ratio in the age group of 0-6 for each Mandal Parishad in the district. The average sex ratio of the district population in the age group of 0-6 is 972 in rural. It is noticed that the females in the age group of 0-6 are highest in Arakuvalley Mandal Parishad with 1053 females per 1000 males, when the least number is reported in Butchayyapeta Mandal Parishad with 905 females per 1000 males.

TABLE 11: SEX RATIO OF RURAL POPULATION IN THE AGE GROUP 0-6 BY RANGES, 2011

Range of sex ratio for villages	Number of inhabited villages	Percentage distribution of villages	Population 2011	Percentage distribution of population
1	2	3	4	5
Less than 700	593	19.30	11781	4.56
700 - 749	93	3.03	6614	2.56
750 - 799	147	4.79	10538	4.08
800 - 849	163	5.31	16034	6.21
850 - 899	203	6.61	30532	11.82
900 - 949	206	6.71	43264	16.75
950 - 999	131	4.26	39451	15.28
1000 - 1099	469	15.27	49324	19.10
1100+	1067	34.73	50729	19.64
Total	3072	100	258267	100

District (Rural) Sex ratio : 972

The above table shows the details of the sex ratio of the rural population in the age group of 0-6 by ranges. It is shown that only 4.56 percent of the 0-6 population distributed in 593 villages report the sex ratio in the range of less than 700. 206 inhabited villages with 16.75 % of total 0-6 population in the district report the sex ratio in the range of 900-949. 469 villages constituting 19.10 % of the 0-6 population report the sex ratio in the range of 1000-1099 and 1067 villages with 19.64% of the 0-6 population record the sex ratio in the range of 1100 and above.

TABLE 12: SEX RATIO OF POPULATION IN THE AGE GROUP 0-6 OF TOWNS, 2011

Sl. No.	Name of town	Status of town	Total population in 0-6 age group			Sex ratio for 0-6 age group
			Persons	Males	Females	
1	2	3	4	5	6	7
1	Kantabamsuguda (CT)	(CT)	697	389	308	792
2	Gudivada (CT)	(CT)	884	457	427	934
3	Chintapalle (CT)	(CT)	632	325	307	945
4	Upper Sileru Project Site Camp (CT)	(CT)	531	269	262	974
5	Narsipatnam (CT)	(CT)	3262	1684	1578	937
6	Peda Boddepalle (CT)	(CT)	1288	658	630	957
7	GVMC	(CT)	164129	84298	79831	947
8	Bheemunipatnam (M + OG)	(M + OG)	5455	2798	2657	950
9	Mulakuddu (CT)	(CT)	471	222	249	1122
10	Anakapalle (M)	(M)	7757	4049	3708	916
11	Bowluvada (CT)	(CT)	577	288	289	1003
12	Chodavaram (CT)	(CT)	2035	1043	992	951
13	Yelamanchili (CT)	(CT)	2587	1343	1244	926
14	Nakkapalle (CT)	(CT)	777	384	393	1023
15	Payakaraopeta (CT)	(CT)	2864	1448	1416	978
District (Urban) Total :			193946	99655	94291	946

This table shows the sex ratio of the population in the age group of 0-6 of the towns in the district. The average sex ratio of the population in the age group 0-6 of the district is 961. The highest sex ratio of 1122 in the age group of 0-6 is reported in Mulakuddu (CT) and a lowest sex ratio of 792 is reported in Kantabamsuguda (CT) for the 0-6 age group population in towns.

TABLE 13: NUMBER AND PERCENTAGE OF SCHEDULED CASTES AND SCHEDULED TRIBES POPULATION IN MANDALS, 2011

Sl. No.	Name of Mandal	Total/Rural/Urban	Total population	Total Scheduled Castes population	Total Scheduled Tribes population	Percentage of Scheduled Castes population to total population	Percentage of Scheduled Tribes population to total population
1	2	3	4	5	6	7	8
1	Munchingi Puttu	Total	47418	65	44538	0.14	93.93
		Rural	47418	65	44538	0.14	93.93
		Urban	0	0	0	0	0
2	Peda Bayalu	Total	51890	26	49937	0.05	96.24
		Rural	51890	26	49937	0.05	96.24
		Urban	0	0	0	0	0
3	Dumbriguda	Total	49029	102	46479	0.21	94.8
		Rural	49029	102	46479	0.21	94.8
		Urban	0	0	0	0	0
4	Araku Valley	Total	56674	497	51876	0.88	91.53
		Rural	49960	317	47563	0.63	95.2
		Urban	6714	180	4313	2.68	64.24
5	Ananthagiri	Total	49019	821	44190	1.67	90.15
		Rural	49019	821	44190	1.67	90.15
		Urban	0	0	0	0	0
6	Hukumpeta	Total	51697	57	49594	0.11	95.93
		Rural	51697	57	49594	0.11	95.93
		Urban	0	0	0	0	0
7	Paderu	Total	58983	563	48694	0.95	82.56
		Rural	50196	358	44594	0.71	88.84
		Urban	8787	205	4100	2.33	46.66
8	G.Madugula	Total	53884	93	49970	0.17	92.74
		Rural	53884	93	49970	0.17	92.74
		Urban	0	0	0	0	0
9	Chintapalle	Total	71640	600	64703	0.84	90.32
		Rural	63752	209	60563	0.33	95
		Urban	7888	391	4140	4.96	52.48
10	Gudem Kotha Veedhi	Total	63174	784	56757	1.24	89.84
		Rural	58542	474	54762	0.81	93.54
		Urban	4632	310	1995	6.69	43.07

TABLE 13: NUMBER AND PERCENTAGE OF SCHEDULED CASTES AND SCHEDULED TRIBES POPULATION IN MANDALS, 2011

Sl. No.	Name of Mandal	Total/Rural/Urban	Total population	Total Scheduled Castes population	Total Scheduled Tribes population	Percentage of Scheduled Castes population to total population	Percentage of Scheduled Tribes population to total population
1	2	3	4	5	6	7	8
11	Koyyuru	Total	50639	546	41213	1.08	81.39
		Rural	50639	546	41213	1.08	81.39
		Urban	0	0	0	0	0
12	Nathavaram	Total	64607	11227	5922	17.38	9.17
		Rural	64607	11227	5922	17.38	9.17
		Urban	0	0	0	0	0
13	Golugonda	Total	52852	7481	5791	14.15	10.96
		Rural	52852	7481	5791	14.15	10.96
		Urban	0	0	0	0	0
14	Narsipatnam	Total	91612	9388	2382	10.25	2.6
		Rural	45074	4107	945	9.11	2.1
		Urban	46538	5281	1437	11.35	3.09
15	Rolugunta	Total	48388	4542	2423	9.39	5.01
		Rural	48388	4542	2423	9.39	5.01
		Urban	0	0	0	0	0
16	Ravikamatham	Total	70761	5720	4361	8.08	6.16
		Rural	70761	5720	4361	8.08	6.16
		Urban	0	0	0	0	0
17	Madugula	Total	72006	6411	10576	8.9	14.69
		Rural	72006	6411	10576	8.9	14.69
		Urban	0	0	0	0	0
18	Cheedikada	Total	46643	3160	2982	6.77	6.39
		Rural	46643	3160	2982	6.77	6.39
		Urban	0	0	0	0	0
19	Devarapalle	Total	58312	3923	4882	6.73	8.37
		Rural	58312	3923	4882	6.73	8.37
		Urban	0	0	0	0	0
20	K.Kotapadu	Total	60498	2755	668	4.55	1.1
		Rural	60498	2755	668	4.55	1.1
		Urban	0	0	0	0	0

TABLE 13: NUMBER AND PERCENTAGE OF SCHEDULED CASTES AND SCHEDULED TRIBES POPULATION IN MANDALS, 2011

Sl. No.	Name of Mandal	Total/Rural/Urban	Total population	Total Scheduled Castes population	Total Scheduled Tribes population	Percentage of Scheduled Castes population to total population	Percentage of Scheduled Tribes population to total population
1	2	3	4	5	6	7	8
21	Sabbavaram	Total	67334	4348	778	6.46	1.16
		Rural	62713	4236	776	6.75	1.24
		Urban	4621	112	2	2.42	0.04
22	Pendurthi	Total	146650	9381	1684	6.4	1.15
		Rural	32380	2403	232	7.42	0.72
		Urban	114270	6978	1452	6.11	1.27
23	Anandapuram	Total	60789	5273	1119	8.67	1.84
		Rural	60789	5273	1119	8.67	1.84
		Urban	0	0	0	0	0
24	Padmanabham	Total	52079	5227	253	10.04	0.49
		Rural	52079	5227	253	10.04	0.49
		Urban	0	0	0	0	0
25	Bheemunipatnam	Total	116349	9775	412	8.4	0.35
		Rural	56754	3833	73	6.75	0.13
		Urban	59595	5942	339	9.97	0.57
26	Visakhapatnam (Rural)	Total	260192	24465	4068	9.4	1.56
		Rural	0	0	0	0	0
		Urban	260192	24465	4068	9.4	1.56
27	Visakhapatnam (Urban)	Total	977771	92961	9814	9.51	1
		Rural	0	0	0	0	0
		Urban	977771	92961	9814	9.51	1
28	Pedagantyada	Total	95291	3865	1126	4.06	1.18
		Rural	0	0	0	0	0
		Urban	95291	3865	1126	4.06	1.18
29	Gajuwaka	Total	250423	16325	4098	6.52	1.64
		Rural	0	0	0	0	0
		Urban	250423	16325	4098	6.52	1.64
30	Paravada	Total	78165	4315	604	5.52	0.77
		Rural	52605	2297	205	4.37	0.39
		Urban	25560	2018	399	7.9	1.56

TABLE 13: NUMBER AND PERCENTAGE OF SCHEDULED CASTES AND SCHEDULED TRIBES POPULATION IN MANDALS, 2011

Sl. No.	Name of Mandal	Total/Rural/Urban	Total population	Total Scheduled Castes population	Total Scheduled Tribes population	Percentage of Scheduled Castes population to total population	Percentage of Scheduled Tribes population to total population
1	2	3	4	5	6	7	8
31	Anakapalle	Total	186937	11696	1759	6.26	0.94
		Rural	95417	5548	1244	5.81	1.3
		Urban	91520	6148	515	6.72	0.56
32	Chodavaram	Total	88493	7432	520	8.4	0.59
		Rural	68242	6208	247	9.1	0.36
		Urban	20251	1224	273	6.04	1.35
33	Butchayyapeta	Total	66214	5904	277	8.92	0.42
		Rural	66214	5904	277	8.92	0.42
		Urban	0	0	0	0	0
34	Kotauratla	Total	54510	6454	1271	11.84	2.33
		Rural	54510	6454	1271	11.84	2.33
		Urban	0	0	0	0	0
35	Makavarapalem	Total	57568	5436	143	9.44	0.25
		Rural	57568	5436	143	9.44	0.25
		Urban	0	0	0	0	0
36	Kasimkota	Total	67262	5125	434	7.62	0.65
		Rural	67262	5125	434	7.62	0.65
		Urban	0	0	0	0	0
37	Munagapaka	Total	55520	4513	431	8.13	0.78
		Rural	55520	4513	431	8.13	0.78
		Urban	0	0	0	0	0
38	Atchutapuram	Total	66577	4037	148	6.06	0.22
		Rural	66577	4037	148	6.06	0.22
		Urban	0	0	0	0	0
39	Yelamanchili	Total	70553	6498	378	9.21	0.54
		Rural	43288	3668	256	8.47	0.59
		Urban	27265	2830	122	10.38	0.45
40	Nakkapalle	Total	81079	8439	726	10.41	0.9
		Rural	73476	6745	661	9.18	0.9
		Urban	7603	1694	65	22.28	0.85

TABLE 13: NUMBER AND PERCENTAGE OF SCHEDULED CASTES AND SCHEDULED TRIBES POPULATION IN MANDALS, 2011

Sl. No.	Name of Mandal	Total/Rural/Urban	Total population	Total Scheduled Castes population	Total Scheduled Tribes population	Percentage of Scheduled Castes population to total population	Percentage of Scheduled Tribes population to total population
1	2	3	4	5	6	7	8
41	Payakaraopeta	Total	93093	17038	350	18.3	0.38
		Rural	66092	10461	76	15.83	0.11
		Urban	27001	6577	274	24.36	1.01
42	S.Rayavaram	Total	74101	8557	107	11.55	0.14
		Rural	74101	8557	107	11.55	0.14
		Urban	0	0	0	0	0
43	Rambilli	Total	53913	3661	62	6.79	0.12
		Rural	53913	3661	62	6.79	0.12
		Urban	0	0	0	0	0
		Total	4290589	329486	618500	7.68	14.42
District Total :		Rural	2254667	151980	579968	6.74	25.72
		Urban	2035922	177506	38532	8.72	1.89

This table shows the number of percentage of Scheduled Castes and Scheduled Tribes population in the Mandals recorded during the 2011 Census. Out of the 4290589 total population Scheduled Castes constitute 7.68% and Scheduled Tribes constitutes 14.42% of the population respectively. 6.74% of Scheduled Castes constitute in rural areas and 8.72% constitute in urban areas. In respect of Scheduled Tribes 25.72% are in rural areas and 1.89 percent in urban areas. In Nathavaram Mandal highest of 17.38% of Scheduled Castes for rural and lowest is recorded with 0.05% of Scheduled Castes in Pedabayalu Mandal is recorded. Highest of 96.24% of Scheduled Tribes are reported in Pedabayalu Mandal for rural and lowest is 0.11 percent in Payakaraopeta. Payakaraopeta Mandal with 24.36% is the highest of Scheduled Castes in urban and lowest is 2.33% in Paderu Mandal. Arakuvalley Mandal with 64.24% is the highest and lowest is Sabbavaram Mandal with 0.04 percent recorded for Scheduled Tribes urban.

TABLE 14: NUMBER AND PERCENTAGE OF SCHEDULED CASTES AND SCHEDULED TRIBES (RURAL) POPULATION IN MANDAL PARISHAD, 2011

Sl. No.	Name of Mandal Parishad	Total population	Total Scheduled Castes population	Total Scheduled Tribes population	Percentage of Scheduled Castes population to total population	Percentage of Scheduled Tribes population to total population
1	2	3	4	5	6	7
1	Munchingi Puttu	47418	65	44538	0.14	93.93
2	Peda Bayalu	51890	26	49937	0.05	96.24
3	Dumbriguda	49029	102	46479	0.21	94.8
4	Araku Valley	49960	317	47563	0.63	95.2
5	Ananthagiri	49019	821	44190	1.67	90.15
6	Hukumpeta	51697	57	49594	0.11	95.93
7	Paderu	50196	358	44594	0.71	88.84
8	G.Madugula	53884	93	49970	0.17	92.74
9	Chintapalle	63752	209	60563	0.33	95
10	Gudem Kotha Veedhi	58542	474	54762	0.81	93.54
11	Koyyuru	50639	546	41213	1.08	81.39
12	Nathavaram	64607	11227	5922	17.38	9.17
13	Golugonda	52852	7481	5791	14.15	10.96
14	Narsipatnam	45074	4107	945	9.11	2.1
15	Rolugunta	48388	4542	2423	9.39	5.01
16	Ravikamatham	70761	5720	4361	8.08	6.16
17	Madugula	72006	6411	10576	8.9	14.69
18	Cheedikada	46643	3160	2982	6.77	6.39
19	Devarapalle	58312	3923	4882	6.73	8.37
20	K.Kotapadu	60498	2755	668	4.55	1.1
21	Sabbavaram	62713	4236	776	6.75	1.24
22	Pendurthi	32380	2403	232	7.42	0.72
23	Anandapuram	60789	5273	1119	8.67	1.84
24	Padmanabham	52079	5227	253	10.04	0.49
25	Bheemunipatnam	56754	3833	73	6.75	0.13
26	Paravada	52605	2297	205	4.37	0.39
27	Anakapalle	95417	5548	1244	5.81	1.3
28	Chodavaram	68242	6208	247	9.1	0.36
29	Butchayyapeta	66214	5904	277	8.92	0.42

TABLE 14: NUMBER AND PERCENTAGE OF SCHEDULED CASTES AND SCHEDULED TRIBES (RURAL) POPULATION IN MANDAL PARISHAD, 2011

Sl. No.	Name of Mandal Parishad	Total population	Total Scheduled Castes population	Total Scheduled Tribes population	Percentage of Scheduled Castes population to total population	Percentage of Scheduled Tribes population to total population
1	2	3	4	5	6	7
30	Kotauratla	54510	6454	1271	11.84	2.33
31	Makavarapalem	57568	5436	143	9.44	0.25
32	Kasimkota	67262	5125	434	7.62	0.65
33	Munagapaka	55520	4513	431	8.13	0.78
34	Atchutapuram	66577	4037	148	6.06	0.22
35	Yelamanchili	43288	3668	256	8.47	0.59
36	Nakkapalle	73476	6745	661	9.18	0.9
37	Payakaraopeta	66092	10461	76	15.83	0.11
38	S.Rayavaram	74101	8557	107	11.55	0.14
39	Rambilli	53913	3661	62	6.79	0.12
Total		2254667	151980	579968	6.74	25.72

The above table reveals the percentage distribution of Scheduled Castes and Scheduled Tribes population (rural) in Mandal Parishad wise 6.74% of Scheduled Castes and 25.72% of the Scheduled Tribes population constituted out of the district rural population. The highest percentage of the Scheduled Caste population is noticed in Nathavaram Mandal Parishad with 17.38%. Likewise highest percentage of the Scheduled Tribes population 96.24% is recorded in Pedabayalu Mandal Parishad. The lowest percentage of the Scheduled Castes population is recorded in Pedabayalu Mandal Parishad that is 0.05 and Lowest of Scheduled Tribes population 0.11 percent in Payakaraopet Mandal Parishad .

**TABLE 15: PROPORTION OF SCHEDULED CASTES POPULATION
TO TOTAL POPULATION IN VILLAGES, 2011**

Percentage range of Scheduled Castes population to total population	Number of villages	Percentage	Scheduled Castes population	Percentage
1	2	3	4	5
NIL	2180	70.96	0	0.00
Less than 5	415	13.51	16089	10.59
5 - 10	258	8.40	53659	35.31
11 - 20	159	5.18	50314	33.11
21 - 30	40	1.30	22692	14.93
31 - 40	10	0.33	7224	4.75
41 - 50	2	0.07	374	0.25
51 - 75	4	0.13	668	0.44
76 and above	4	0.13	960	0.63
Total	3072	100.00	151980	100.00

The above table shows the proportion of Scheduled Caste Population to total population in villages recorded during the 2011 Census. It is noticed that percentage of the Scheduled Caste population to the total population in the range of 11-20 is in 159 villages, accounting to 33.11% of the total population and 40 villages constituting 14.93% of the Scheduled Caste population are reported in the range of 21-30. Only 4 villages constituting 0.63 percent of the Scheduled Caste Population are in the percentage range of 76 and above. 2180 villages report nil Scheduled Caste Population.

Table 16: Proportion of scheduled tribes population to total population in villages, 2011

Percentage range of Scheduled Tribes population to total population	Number of villages	Percentage	Scheduled Tribes population	Percentage
1	2	3	4	5
NIL	361	11.75	0	0.00
Less than 5	291	9.47	9573	1.65
5 - 10	25	0.81	5105	0.88
11 - 20	21	0.68	3148	0.54
21 - 30	18	0.59	3664	0.63
31 - 40	16	0.52	1366	0.24
41 - 50	20	0.65	4312	0.74
51 - 75	80	2.60	33738	5.82
76 and above	2240	72.92	519062	89.50
Total	3072	100.00	579968	100.00

The above table shows the proportion of the Scheduled Tribes population to total population in villages recorded in 2011 Census. As per the table 2240 (72.92%) villages are reported in 76 and above percentage range with 89.50% of Scheduled Tribes population. Next in the range of less than 05 there are 291 villages constitute 1.65 percent of the total Scheduled Tribes population. 361 villages report nil Scheduled Tribes population in the district.

TABLE 17 : NUMBER AND PERCENTAGE OF SCHEDULED CASTES AND SCHEDULED TRIBES POPULATION IN TOWNS, 2011

Sl. No.	Name of town	Total Population	Total Scheduled Castes population	Total Scheduled Tribes population	Percentage of Scheduled Castes population to total population	Percentage of Scheduled Tribes population to total population
1	2	3	4	5	6	7
1	Kantabamsuguda (CT)	6714	180	4313	2.68	64.24
2	Gudivada (CT)	8787	205	4100	2.33	46.66
3	Chintapalle (CT)	7888	391	4140	4.96	52.48
4	Upper Sileru Project Site Camp (CT)	4632	310	1995	6.69	43.07
5	Narsipatnam (CT)	33757	3401	1166	10.07	3.45
6	Peda Boddepalle (CT)	12781	1880	271	14.71	2.12
7	GVMC	1728128	146724	20959	8.49	1.21
8	Bheemunipatnam (M + OG)	55082	5269	319	9.57	0.58
9	Mulakuddu (CT)	4513	673	20	14.91	0.44
10	Anakapalle (M)	86519	5731	458	6.62	0.53
11	Bowluvada (CT)	5001	417	57	8.34	1.14
12	Chodavaram (CT)	20251	1224	273	6.04	1.35
13	Yelamanchili (CT)	27265	2830	122	10.38	0.45
14	Nakkapalle (CT)	7603	1694	65	22.28	0.85
15	Payakaraopeta (CT)	27001	6577	274	24.36	1.01
Total		2035922	177506	38532	8.72	1.89

The above table gives the details about the number and percentage of Scheduled Castes and Scheduled Tribes in towns. The total urban population in the district is 2035922, out of which the Scheduled Castes population is 177506 accounting to 8.72% and Scheduled Tribes population is 38532 accounting to 1.89 percent. The highest percentage of the Scheduled Castes population is 24.36% is reported in Payakaraopeta (CT) and lowest Scheduled Castes population of 2.33% recorded in Gudivada (CT). Likewise, the highest percentage of the Scheduled Tribes population of 64.24% is reported in Kantabamsuguda (CT) and lowest of 0.44 percent of the Scheduled Tribes population in Mulakuddu (CT).

TABLE 18: SEX RATIO AMONG SCHEDULED CASTES AND SCHEDULED TRIBES (RURAL) IN MANDAL PARISHAD, 2011

Sl. No.	Name of Mandal Parishad	Scheduled Castes sex ratio	Scheduled Tribes sex ratio
1	2	3	4
1	Munchingi Puttu	806	1074
2	Peda Bayalu	625	1032
3	Dumbriguda	1000	1060
4	Araku Valley	1171	1121
5	Ananthagiri	1089	1015
6	Hukumpeta	781	1056
7	Paderu	738	1088
8	G.Madugula	1114	1018
9	Chintapalle	1090	1058
10	Gudem Kotha Veedhi	1052	1107
11	Koyyuru	1053	1020
12	Nathavaram	990	1001
13	Golugonda	931	993
14	Narsipatnam	1010	1037
15	Rolugunta	1025	1019
16	Ravikamatham	1075	1047
17	Madugula	1054	1076
18	Cheedikada	1254	961
19	Devarapalle	809	929
20	K.Kotapadu	1032	820
21	Sabbavaram	833	665
22	Pendurthi	1033	1320
23	Anandapuram	989	1005
24	Padmanabham	998	992
25	Bheemunipatnam	991	659
26	Paravada	980	952
27	Anakapalle	1042	1087
28	Chodavaram	1027	1076
29	Butchayyapeta	1012	822

TABLE 18: SEX RATIO AMONG SCHEDULED CASTES AND SCHEDULED TRIBES (RURAL) IN MANDAL PARISHAD, 2011

Sl. No.	Name of Mandal Parishad	Scheduled Castes sex ratio	Scheduled Tribes sex ratio
1	2	3	4
30	Kotauratla	1079	880
31	Makavarapalem	1063	1200
32	Kasimkota	1179	1398
33	Munagapaka	1048	1033
34	Atchutapuram	1009	1085
35	Yelamanchili	1294	1415
36	Nakkapalle	1000	979
37	Payakaraopeta	1007	652
38	S.Rayavaram	1055	1019
39	Rambilli	1014	771
District (Rural) Sex ratio :		1022	1055

The sex ratio among the Scheduled Casts and Scheduled Tribes is given Mandal Parishad wise in this table. The average sex ratio of rural Scheduled Castes and Scheduled Tribes for the district is 1022 and 1055 respectively, while the district sex ratio Mandal Parishad wise for the total population is 1025. The highest of 1294 females per 1000 males in the Scheduled Castes population are reported in Yelamanchili Mandal Parishad and lowest is reported as 625 per 1000 males in Pedabayalu Mandal Parishad. Likewise for Scheduled Tribes population the highest of 1415 females per 1000 males are reported in Yelamanchili Mandal Parishad and lowest of 652 females per 1000 males are shown Payakaraopeta Mandal Parishad.

TABLE 19: SEX RATIO AMONG SCHEDULED CASTES AND SCHEDULED TRIBES IN TOWNS, 2011

Sl. No.	Name of town	Scheduled Castes sex ratio	Scheduled Tribes sex ratio
1	2	3	4
1	Kantabamsuguda (CT)	915	633
2	Gudivada (CT)	830	909
3	Chintapalle (CT)	1102	751
4	Upper Sileru Project Site Camp (CT)	1109	566
5	Narsipatnam (CT)	1281	1351
6	Peda Boddepalle (CT)	958	964
7	GVMC	1007	933
8	Bheemunipatnam (M + OG)	1064	1312
9	Mulakuddu (CT)	951	538
10	Anakapalle (M)	1064	642
11	Bowluvada (CT)	1117	1280
12	Chodavaram (CT)	1163	1482
13	Yelamanchili (CT)	1027	1068
14	Nakkapalle (CT)	1647	2250
15	Payakaraopeta (CT)	1097	1491
District (Urban) Sex ratio :		1024	865

This table shows the sex ratio among the Scheduled Castes and Scheduled Tribes in the towns. The average sex ratio for the district total of towns for Scheduled Castes is 1024 and Scheduled Tribes is 865 respectively, whereas the sex ratio of the total district population for towns is 985. The highest sex ratio of 1647 for the Scheduled Castes population is reported in Nakkapalle (CT) and lowest sex ratio of 830 is reported in Gudivada (CT). Likewise, for Scheduled Tribes population highest sex ratio of 2250 reported in Nakkapalle (CT) and a lowest sex ratio of 538 is reported in Mulakuddu (CT).

**TABLE 20: NUMBER OF LITERATES AND ILLITERATES, LITERACY RATE
BY SEX IN MANDALS, 2011**

Sl. No.	Name of Mandal	T/ R/ U	Number of literates and illiterates									Literacy rate	Gap in male-female literacy rate
			Number of literates			Number of illiterates			P	M	F		
			P	M	F	P	M	F					
1	2	3	4	5	6	7	8	9	10	11	12	13	
1	Munchingi Puttu	Total	15875	9926	5949	31543	13011	18532	39.05	50.78	28.19	22.59	
		Rural	15875	9926	5949	31543	13011	18532	39.05	50.78	28.19	22.59	
		Urban	0	0	0	0	0	0	0	0	0	0	
2	Peda Bayalu	Total	17231	11370	5861	34659	14172	20487	38.99	52.31	26.1	26.21	
		Rural	17231	11370	5861	34659	14172	20487	38.99	52.31	26.1	26.21	
		Urban	0	0	0	0	0	0	0	0	0	0	
3	Dumbriguda	Total	17607	11175	6432	31422	12626	18796	41.83	54.84	29.62	25.22	
		Rural	17607	11175	6432	31422	12626	18796	41.83	54.84	29.62	25.22	
		Urban	0	0	0	0	0	0	0	0	0	0	
4	Araku Valley	Total	26433	15555	10878	30241	11937	18304	53.45	65.02	42.62	22.4	
		Rural	21465	12340	9125	28495	11231	17264	49.42	60.51	39.6	20.91	
		Urban	4968	3215	1753	1746	706	1040	82.57	91.02	70.54	20.48	
5	Ananthagiri	Total	16486	10280	6206	32533	14147	18386	38.86	48.72	29.1	19.62	
		Rural	16486	10280	6206	32533	14147	18386	38.86	48.72	29.1	19.62	
		Urban	0	0	0	0	0	0	0	0	0	0	
6	Hukumpeta	Total	19497	12069	7428	32200	13068	19132	43.05	55.01	31.81	23.2	
		Rural	19497	12069	7428	32200	13068	19132	43.05	55.01	31.81	23.2	
		Urban	0	0	0	0	0	0	0	0	0	0	
7	Paderu	Total	31274	17867	13407	27709	10777	16932	60.01	71.03	49.73	21.3	
		Rural	24828	14241	10587	25368	9884	15484	56.16	67.52	45.8	21.72	
		Urban	6446	3626	2820	2341	893	1448	81.56	89.27	73.42	15.85	
8	G.Madugula	Total	17960	11672	6288	35924	15294	20630	38.52	50.03	26.99	23.04	
		Rural	17960	11672	6288	35924	15294	20630	38.52	50.03	26.99	23.04	
		Urban	0	0	0	0	0	0	0	0	0	0	
9	Chintapalle	Total	26411	16334	10077	45229	18883	26346	42.63	53.72	31.94	21.78	
		Rural	20621	12943	7678	43131	18078	25053	37.7	48.78	27.26	21.52	
		Urban	5790	3391	2399	2098	805	1293	79.8	87.6	70.87	16.73	
10	Gudem Kotha Veedhi	Total	23533	13810	9723	39641	16676	22965	43.08	52.57	34.29	18.28	
		Rural	20555	11845	8710	37987	16024	21963	40.68	49.51	32.74	16.77	
		Urban	2978	1965	1013	1654	652	1002	72.62	83.69	57.79	25.9	

**TABLE 20: NUMBER OF LITERATES AND ILLITERATES, LITERACY RATE
BY SEX IN MANDALS, 2011**

Sl. No.	Name of Mandal	T/ R/ U	Number of literates and illiterates									Gap in male-female literacy rate
			Number of literates			Number of illiterates			Literacy rate			
			P	M	F	P	M	F	P	M	F	
1	2	3	4	5	6	7	8	9	10	11	12	13
11	Koyyuru	Total	21987	12678	9309	28652	12369	16283	48.83	57.13	40.77	16.36
		Rural	21987	12678	9309	28652	12369	16283	48.83	57.13	40.77	16.36
		Urban	0	0	0	0	0	0	0	0	0	0
12	Nathavaram	Total	30329	17229	13100	34278	14973	19305	52.15	59.57	44.82	14.75
		Rural	30329	17229	13100	34278	14973	19305	52.15	59.57	44.82	14.75
		Urban	0	0	0	0	0	0	0	0	0	0
13	Golugonda	Total	25993	15055	10938	26859	11298	15561	54.77	63.69	45.93	17.76
		Rural	25993	15055	10938	26859	11298	15561	54.77	63.69	45.93	17.76
		Urban	0	0	0	0	0	0	0	0	0	0
14	Narsipatnam	Total	56902	30747	26155	34710	13908	20802	69.03	76.83	61.67	15.16
		Rural	24328	13589	10739	20746	8526	12220	60.15	68.56	52.07	16.49
		Urban	32574	17158	15416	13964	5382	8582	77.58	84.95	70.75	14.2
15	Rolugunta	Total	22863	12968	9895	25525	10506	15019	52.95	62.24	44.28	17.96
		Rural	22863	12968	9895	25525	10506	15019	52.95	62.24	44.28	17.96
		Urban	0	0	0	0	0	0	0	0	0	0
16	Ravikamatham	Total	33205	18886	14319	37556	15222	22334	52.91	62.89	43.76	19.13
		Rural	33205	18886	14319	37556	15222	22334	52.91	62.89	43.76	19.13
		Urban	0	0	0	0	0	0	0	0	0	0
17	Madugula	Total	36478	20631	15847	35528	14589	20939	56.54	65.8	47.79	18.01
		Rural	36478	20631	15847	35528	14589	20939	56.54	65.8	47.79	18.01
		Urban	0	0	0	0	0	0	0	0	0	0
18	Cheedikada	Total	22117	13057	9060	24526	9850	14676	53.07	64.13	42.51	21.62
		Rural	22117	13057	9060	24526	9850	14676	53.07	64.13	42.51	21.62
		Urban	0	0	0	0	0	0	0	0	0	0
19	Devarapalle	Total	28175	16986	11189	30137	12234	17903	53.8	64.83	42.76	22.07
		Rural	28175	16986	11189	30137	12234	17903	53.8	64.83	42.76	22.07
		Urban	0	0	0	0	0	0	0	0	0	0
20	K.Kotapadu	Total	30749	18376	12373	29749	11657	18092	56.57	68.18	45.15	23.03
		Rural	30749	18376	12373	29749	11657	18092	56.57	68.18	45.15	23.03
		Urban	0	0	0	0	0	0	0	0	0	0

TABLE 20: NUMBER OF LITERATES AND ILLITERATES, LITERACY RATE BY SEX IN MANDALS, 2011

Sl. No.	Name of Mandal	T/ R/ U	Number of literates and illiterates									Gap in male-female literacy rate
			Number of literates			Number of illiterates			Literacy rate			
			P	M	F	P	M	F	P	M	F	
1	2	3	4	5	6	7	8	9	10	11	12	13
21	Sabbavaram	Total	38794	22661	16133	28540	11411	17129	64.18	74.16	53.97	20.19
		Rural	36111	21118	14993	26602	10593	16009	64.08	74.13	53.81	20.32
		Urban	2683	1543	1140	1938	818	1120	65.5	74.61	56.21	18.4
22	Pendurthi	Total	105069	56935	48134	41581	16499	25082	79.12	85.83	72.42	13.41
		Rural	19655	11121	8534	12725	4949	7776	67.85	77.71	58.23	19.48
		Urban	85414	45814	39600	28856	11550	17306	82.26	88.07	76.43	11.64
23	Anandapuram	Total	29497	17057	12440	31292	13682	17610	54.68	62.7	46.52	16.18
		Rural	29497	17057	12440	31292	13682	17610	54.68	62.7	46.52	16.18
		Urban	0	0	0	0	0	0	0	0	0	0
24	Padmanabham	Total	23512	13504	10008	28567	12442	16125	50.83	58.78	42.99	15.79
		Rural	23512	13504	10008	28567	12442	16125	50.83	58.78	42.99	15.79
		Urban	0	0	0	0	0	0	0	0	0	0
25	Bheemunipatnam	Total	68663	36999	31664	47686	20409	27277	66.08	72.45	59.91	12.54
		Rural	27692	15975	11717	29062	12712	16350	55.11	62.98	47.09	15.89
		Urban	40971	21024	19947	18624	7697	10927	76.34	81.8	71.32	10.48
26	Visakhapatnam (Rural)	Total	184699	100052	84647	75493	31425	44068	79.07	84.8	73.23	11.57
		Rural	0	0	0	0	0	0	0	0	0	0
		Urban	184699	100052	84647	75493	31425	44068	79.07	84.8	73.23	11.57
27	Visakhapatnam (Urban)	Total	739414	394646	344768	238357	98369	139988	83.28	88.35	78.15	10.2
		Rural	0	0	0	0	0	0	0	0	0	0
		Urban	739414	394646	344768	238357	98369	139988	83.28	88.35	78.15	10.2
28	Pedagantyada	Total	63106	35845	27261	32185	12952	19233	73.57	81.46	65.26	16.2
		Rural	0	0	0	0	0	0	0	0	0	0
		Urban	63106	35845	27261	32185	12952	19233	73.57	81.46	65.26	16.2
29	Gajuwaka	Total	184847	100508	84339	65576	27069	38507	82	87.65	76.15	11.5
		Rural	0	0	0	0	0	0	0	0	0	0
		Urban	184847	100508	84339	65576	27069	38507	82	87.65	76.15	11.5
30	Paravada	Total	50425	27892	22533	27740	11538	16202	71.51	78.72	64.23	14.49
		Rural	31451	17622	13829	21154	8800	12354	66.84	74.85	58.83	16.02
		Urban	18974	10270	8704	6586	2738	3848	80.88	86.4	75.21	11.19

**TABLE 20: NUMBER OF LITERATES AND ILLITERATES, LITERACY RATE
BY SEX IN MANDALS, 2011**

Sl. No.	Name of Mandal	T/ R/ U	Number of literates and illiterates									Gap in male-female literacy rate
			Number of literates			Number of illiterates			Literacy rate			
			P	M	F	P	M	F	P	M	F	
1	2	3	4	5	6	7	8	9	10	11	12	13
31	Anakapalle	Total	120742	66474	54268	66195	26253	39942	71.74	79.98	63.71	16.27
		Rural	54113	30553	23560	41304	16647	24657	63.58	72.87	54.55	18.32
		Urban	66629	35921	30708	24891	9606	15285	80.1	87.21	73.12	14.09
32	Chodavaram	Total	50903	28740	22163	37590	14919	22671	64.39	74.17	54.99	19.18
		Rural	36788	21319	15469	31454	12472	18982	60.47	71.24	50.04	21.2
		Urban	14115	7421	6694	6136	2447	3689	77.49	84.09	71.28	12.81
33	Butchayyapeta	Total	30559	17749	12810	35655	15147	20508	52.3	61.61	43.25	18.36
		Rural	30559	17749	12810	35655	15147	20508	52.3	61.61	43.25	18.36
		Urban	0	0	0	0	0	0	0	0	0	0
34	Kotauratla	Total	26761	15128	11633	27749	11783	15966	54.79	62.85	46.96	15.89
		Rural	26761	15128	11633	27749	11783	15966	54.79	62.85	46.96	15.89
		Urban	0	0	0	0	0	0	0	0	0	0
35	Makavarapalem	Total	28642	16423	12219	28926	11905	17021	55.61	65.02	46.56	18.46
		Rural	28642	16423	12219	28926	11905	17021	55.61	65.02	46.56	18.46
		Urban	0	0	0	0	0	0	0	0	0	0
36	Kasimkota	Total	36325	20085	16240	30937	12683	18254	60.46	69.04	52.41	16.63
		Rural	36325	20085	16240	30937	12683	18254	60.46	69.04	52.41	16.63
		Urban	0	0	0	0	0	0	0	0	0	0
37	Munagapaka	Total	31940	18289	13651	23580	9533	14047	64.67	74.09	55.25	18.84
		Rural	31940	18289	13651	23580	9533	14047	64.67	74.09	55.25	18.84
		Urban	0	0	0	0	0	0	0	0	0	0
38	Atchutapuram	Total	34430	19590	14840	32147	13913	18234	58.27	66.24	50.29	15.95
		Rural	34430	19590	14840	32147	13913	18234	58.27	66.24	50.29	15.95
		Urban	0	0	0	0	0	0	0	0	0	0
39	Yelamanchili	Total	42461	22989	19472	28092	11171	16921	66.98	75.32	59.24	16.08
		Rural	23425	12948	10477	19863	7847	12016	60.51	70	51.83	18.17
		Urban	19036	10041	8995	8229	3324	4905	77.14	83.52	71.07	12.45
40	Nakkapalle	Total	36064	19253	16811	45015	21099	23916	50.63	54.49	46.84	7.65
		Rural	31165	16893	14272	42311	19908	22403	48.39	52.51	44.28	8.23
		Urban	4899	2360	2539	2704	1191	1513	71.77	74.52	69.39	5.13

**TABLE 20: NUMBER OF LITERATES AND ILLITERATES, LITERACY RATE
BY SEX IN MANDALS, 2011**

Sl. No.	Name of Mandal	T/ R/ U	Number of literates and illiterates									Literacy rate	Gap in male-female literacy rate
			Number of literates			Number of illiterates			P	M	F		
			P	M	F	P	M	F					
1	2	3	4	5	6	7	8	9	10	11	12	13	
41	Payakaraopeta	Total	52452	28111	24341	40641	18714	21927	63.18	67.4	58.91	8.49	
		Rural	33913	18430	15483	32179	15143	17036	57.59	61.63	53.42	8.21	
		Urban	18539	9681	8858	8462	3571	4891	76.81	82.01	71.82	10.19	
42	S.Rayavaram	Total	39087	21136	17951	35014	15248	19766	59.09	65.36	53.09	12.27	
		Rural	39087	21136	17951	35014	15248	19766	59.09	65.36	53.09	12.27	
		Urban	0	0	0	0	0	0	0	0	0	0	
43	Rambilli	Total	28752	16141	12611	25161	10671	14490	59.8	67.69	52.05	15.64	
		Rural	28752	16141	12611	25161	10671	14490	59.8	67.69	52.05	15.64	
		Urban	0	0	0	0	0	0	0	0	0	0	
		Total	2568249	1422878	1145371	1722340	716032	1006308	66.91	74.56	59.34	15.22	
	District Total :	Rural	1072167	618397	453770	1182500	494837	687663	53.71	62.96	44.74	18.22	
		Urban	1496082	804481	691601	539840	221195	318645	81.22	86.88	75.51	11.37	

This table shows the literacy rate Mandal wise besides the number of literates and illiterates for total rural and urban areas with sex breakup and also a gap in the male and female literacy rate. The literacy rates are worked out by excluding population of 0-6 years. As per 2011 Census the proportion of literates to total population (excluding the age group of 0-6) for the district total is 66.91%, rural 53.71% and urban 81.22% respectively. The literacy rate of males with 74.56% in the district is higher than the females with 59.34%. Visakhapatnam (Urban) Mandal reports the highest literacy rate of 83.28% for total and for Urban. For rural 67.85% reported in Pendurthi Mandal. The highest total male literacy rate with 88.35% and for females also it is 78.15% in Visakhapatnam (Urban) Mandal. While Arakuvalley Mandal shows the highest male literacy rate with 91.02% for urban. Nakkapalle Mandal reported the lowest male literacy rate of 74.52% for urban in the district. The gap between male and female literacy rate in the district is 15.22% and for rural it is 18.22%, but in urban area the gap is less and shows 11.37%.

**TABLE 21: NUMBER OF LITERATES AND ILLITERATES, LITERACY RATE
BY SEX IN MANDAL PARISHAD (RURAL), 2011**

Sl. No.	Name of Mandal Parishad	Number of literates and illiterates						Literacy rate			Gap in male-female literacy rate
		Number of literates			Number of illiterates			P	M	F	
		P	M	F	P	M	F				
1	2	3	4	5	6	7	8	9	10	11	12
1	Munchingi Puttu	15875	9926	5949	31543	13011	18532	39.05	50.78	28.19	22.59
2	Peda Bayalu	17231	11370	5861	34659	14172	20487	38.99	52.31	26.1	26.21
3	Dumbriguda	17607	11175	6432	31422	12626	18796	41.83	54.84	29.62	25.22
4	Araku Valley	21465	12340	9125	28495	11231	17264	49.42	60.51	39.6	20.91
5	Ananthagiri	16486	10280	6206	32533	14147	18386	38.86	48.72	29.1	19.62
6	Hukumpeta	19497	12069	7428	32200	13068	19132	43.05	55.01	31.81	23.2
7	Paderu	24828	14241	10587	25368	9884	15484	56.16	67.52	45.8	21.72
8	G.Madugula	17960	11672	6288	35924	15294	20630	38.52	50.03	26.99	23.04
9	Chintapalle	20621	12943	7678	43131	18078	25053	37.7	48.78	27.26	21.52
10	Gudem Kotha Veedhi	20555	11845	8710	37987	16024	21963	40.68	49.51	32.74	16.77
11	Koyyuru	21987	12678	9309	28652	12369	16283	48.83	57.13	40.77	16.36
12	Nathavaram	30329	17229	13100	34278	14973	19305	52.15	59.57	44.82	14.75
13	Golugonda	25993	15055	10938	26859	11298	15561	54.77	63.69	45.93	17.76
14	Narsipatnam	24328	13589	10739	20746	8526	12220	60.15	68.56	52.07	16.49
15	Rolugunta	22863	12968	9895	25525	10506	15019	52.95	62.24	44.28	17.96
16	Ravikamatham	33205	18886	14319	37556	15222	22334	52.91	62.89	43.76	19.13
17	Madugula	36478	20631	15847	35528	14589	20939	56.54	65.8	47.79	18.01
18	Cheedikada	22117	13057	9060	24526	9850	14676	53.07	64.13	42.51	21.62
19	Devarapalle	28175	16986	11189	30137	12234	17903	53.8	64.83	42.76	22.07
20	K.Kotapadu	30749	18376	12373	29749	11657	18092	56.57	68.18	45.15	23.03
21	Sabbavaram	36111	21118	14993	26602	10593	16009	64.08	74.13	53.81	20.32
22	Pendurthi	19655	11121	8534	12725	4949	7776	67.85	77.71	58.23	19.48
23	Anandapuram	29497	17057	12440	31292	13682	17610	54.68	62.7	46.52	16.18
24	Padmanabham	23512	13504	10008	28567	12442	16125	50.83	58.78	42.99	15.79
25	Bheemunipatnam	27692	15975	11717	29062	12712	16350	55.11	62.98	47.09	15.89
26	Paravada	31451	17622	13829	21154	8800	12354	66.84	74.85	58.83	16.02
27	Anakapalle	54113	30553	23560	41304	16647	24657	63.58	72.87	54.55	18.32
28	Chodavaram	36788	21319	15469	31454	12472	18982	60.47	71.24	50.04	21.2
29	Butchayyapeta	30559	17749	12810	35655	15147	20508	52.3	61.61	43.25	18.36
30	Kotauratla	26761	15128	11633	27749	11783	15966	54.79	62.85	46.96	15.89

**TABLE 21: NUMBER OF LITERATES AND ILLITERATES, LITERACY RATE
BY SEX IN MANDAL PARISHAD (RURAL), 2011**

Sl. No.	Name of Mandal Parishad	Number of literates and illiterates						Literacy rate			Gap in male-female literacy rate
		Number of literates			Number of illiterates			P	M	F	
		P	M	F	P	M	F				
1	2	3	4	5	6	7	8	9	10	11	12
31	Makavarapalem	28642	16423	12219	28926	11905	17021	55.61	65.02	46.56	18.46
32	Kasimkota	36325	20085	16240	30937	12683	18254	60.46	69.04	52.41	16.63
33	Munagapaka	31940	18289	13651	23580	9533	14047	64.67	74.09	55.25	18.84
34	Atchutapuram	34430	19590	14840	32147	13913	18234	58.27	66.24	50.29	15.95
35	Yelamanchili	23425	12948	10477	19863	7847	12016	60.51	70	51.83	18.17
36	Nakkapalle	31165	16893	14272	42311	19908	22403	48.39	52.51	44.28	8.23
37	Payakaraopeta	33913	18430	15483	32179	15143	17036	57.59	61.63	53.42	8.21
38	S.Rayavaram	39087	21136	17951	35014	15248	19766	59.09	65.36	53.09	12.27
39	Rambilli	28752	16141	12611	25161	10671	14490	59.8	67.69	52.05	15.64
Total		1072167	618397	453770	1182500	494837	687663	53.71	62.96	44.74	18.22

This table reveals the number of literates, illiterates and the literacy level of the total population (excluding the population in the age group of 0-6). 53.71% literates are reported in the rural area of the district. The percentage of literates for males in the district is 62.96% and for females 44.74% is showing with a gap of 18.22%. Pendurthi Mandal Parishad was reported the Highest literacy rate for persons as 67.85%, for males 77.71 % and for females 58.83% in Parvada Mandal Parishad. Chintapalle Mandal Parishad reported the lowest literacy rate of 37.7% for persons, for males 48.72% in Ananthagiri Mandal Parishad and 26.1% in Pedabayalu Mandal Parishad for females. The gap in the male female literacy rate is very high in Pedabayalu Mandal Parishad with 26.21%.

TABLE 22: DISTRIBUTION OF VILLAGES BY LITERACY RATE RANGE, 2011

Range of literacy rate for villages	Number of inhabited villages	Percentage distribution of villages	Population	Percentage distribution of population
1	2	3	4	5
0	40	1.30	1297	0.06
1 - 10	196	6.38	22287	0.99
11 - 20	329	10.71	54321	2.41
21 - 30	458	14.91	92178	4.09
31 - 40	550	17.90	143551	6.37
41 - 50	617	20.08	459310	20.37
51 - 60	568	18.49	827566	36.70
61 - 70	233	7.58	469576	20.83
71 - 80	55	1.79	148982	6.61
81 - 90	25	0.81	32741	1.45
91 - 99	1	0.03	2858	0.13
100	0	0.00	0	0.00
Total	3072	100.00	2254667	100.00
Literacy rate for District:	53.71			

This table is related to distribution of villages by literacy range 2011. The highest number of 617 villages shown in the range of literacy rate 41-50 with a population of 20.37%. There are 568 villages recorded in the range of literacy rate 51-60 with a population of 36.70%. There are 233 villages shown in the range of literacy rate 61-70 with a population of 20.83%. No village is reported with 100 % literacy rate. With a population of 1297 persons in 40 villages are reported without literacy.

TABLE 23: NUMBER OF LITERATES AND ILLITERATES, LITERACY RATE BY SEX IN TOWNS, 2011

Sl. No.	Name of Town	Number of literates and illiterates						Literacy rate			Gap in male-female literacy rate
		Number of literates			Number of illiterates			P	M	F	
		P	M	F	P	M	F				
1	2	3	4	5	6	7	8	9	10	11	12
1	Kantabamsuguda (CT)	4968	3215	1753	1746	706	1040	82.57	91.02	70.54	20.48
2	Gudivada (CT)	6446	3626	2820	2341	893	1448	81.56	89.27	73.42	15.85
3	Chintapalle (CT)	5790	3391	2399	2098	805	1293	79.8	87.6	70.87	16.73
4	Upper Sileru Project Site Camp (CT)	2978	1965	1013	1654	652	1002	72.62	83.69	57.79	25.9
5	Narsipatnam (CT)	24040	12362	11678	9717	3714	6003	78.83	85.89	72.52	13.37
6	Peda Boddepalle (CT)	8534	4796	3738	4247	1668	2579	74.25	82.6	65.73	16.87
7	GVMC	1279137	688678	590459	448991	184921	264070	81.79	87.25	76.22	11.03
8	Bheemunipatnam (M + OG)	38269	19526	18743	16813	6940	9873	77.11	82.5	72.2	10.3
9	Mulakuddu (CT)	2702	1498	1204	1811	757	1054	66.85	73.68	59.93	13.75
10	Anakapalle (M)	63839	34395	29444	22680	8705	13975	81.05	88.08	74.15	13.93
11	Bowluvada (CT)	2790	1526	1264	2211	901	1310	63.07	71.34	55.32	16.02
12	Chodavaram (CT)	14115	7421	6694	6136	2447	3689	77.49	84.09	71.28	12.81
13	Yelamanchili (CT)	19036	10041	8995	8229	3324	4905	77.14	83.52	71.07	12.45
14	Nakkapalle (CT)	4899	2360	2539	2704	1191	1513	71.77	74.52	69.39	5.13
15	Payakaraopeta (CT)	18539	9681	8858	8462	3571	4891	76.81	82.01	71.82	10.19
District (Urban) Total :		1496082	804481	691601	539840	221195	318645	81.22	86.88	75.51	11.37

The above table shows the number and percentage of literates and illiterates by sex in towns of the district. The district literacy rate in towns (urban) is 81.22%, while in males it is 86.88% and in females it is 75.51% is recorded. Kantabamsuguda (CT) recorded the highest literacy rate for total persons with 82.57%, males with 91.02% and females with 76.22% recorded highest in GVMC. The least literacy rate is shown in Bowluvada (CT) with 63.07% for persons, males with 71.34% and 55.32 % for females. The gap between male and female literacy rate is 11.37% for the district.

TABLE 24: NUMBER OF SCHEDULED CASTES LITERATES AND ILLITERATES, LITERACY RATE BY SEX IN MANDAL PARISHADS, 2011

Sl. No.	Name of Mandal Parishad	Number of literates and illiterates						Literacy rate			Gap in male-female literacy rate
		Number of literates			Number of illiterates			P	M	F	
		P	M	F	P	M	F				
1	2	3	4	5	6	7	8	9	10	11	12
1	Munchingi Puttu	42	25	17	23	11	12	70	80.65	58.62	22.03
2	Peda Bayalu	7	6	1	19	10	9	33.33	50	11.11	38.89
3	Dumbriguda	56	27	29	46	24	22	62.22	61.36	63.04	-1.68
4	Araku Valley	173	94	79	144	52	92	61.79	73.44	51.97	21.47
5	Ananthagiri	390	211	179	431	182	249	52.42	59.44	46.02	13.42
6	Hukumpeta	38	21	17	19	11	8	76	80.77	70.83	9.94
7	Paderu	265	175	90	93	31	62	80.3	91.15	65.22	25.93
8	G.Madugula	44	26	18	49	18	31	53.66	68.42	40.91	27.51
9	Chintapalle	109	60	49	100	40	60	56.48	65.93	48.04	17.89
10	Gudem Kotha Veedhi	287	160	127	187	71	116	64.49	74.77	54.98	19.79
11	Koyyuru	264	146	118	282	120	162	55.23	62.39	48.36	14.03
12	Nathavaram	4814	2654	2160	6413	2988	3425	48.25	53.09	43.38	9.71
13	Golugonda	3613	2147	1466	3868	1727	2141	54.19	62.02	45.74	16.28
14	Narsipatnam	2150	1227	923	1957	816	1141	59	67.75	50.35	17.4
15	Rolugunta	2126	1191	935	2416	1052	1364	52.51	59.79	45.45	14.34
16	Ravikamatham	2844	1571	1273	2876	1185	1691	55.59	63.91	47.89	16.02
17	Madugula	3347	1879	1468	3064	1242	1822	57.88	67.37	49.03	18.34
18	Cheedikada	1661	775	886	1499	627	872	57.85	62	54.66	7.34
19	Devarapalle	2121	1417	704	1802	752	1050	59.9	71.82	44.9	26.92
20	K.Kotapadu	1597	917	680	1158	439	719	64.06	75.54	53.17	22.37
21	Sabbavaram	2797	1741	1056	1439	570	869	72.09	81.7	60.38	21.32
22	Pendurthi	1495	823	672	908	359	549	69.73	78.53	61.31	17.22
23	Anandapuram	2791	1560	1231	2482	1091	1391	59.73	66.92	52.56	14.36
24	Padmanabham	2399	1415	984	2828	1201	1627	52.12	61.1	43.03	18.07
25	Bheemunipatnam	2068	1170	898	1765	755	1010	60.72	68.5	52.89	15.61
26	Paravada	1526	835	691	771	325	446	73.12	79.07	67.02	12.05
27	Anakapalle	3232	1792	1440	2316	925	1391	64.7	73.5	56.32	17.18

TABLE 24: NUMBER OF SCHEDULED CASTES LITERATES AND ILLITERATES, LITERACY RATE BY SEX IN MANDAL PARISHADS, 2011

Sl. No.	Name of Mandal Parishad	Number of literates and illiterates						Literacy rate			Gap in male-female literacy rate
		Number of literates			Number of illiterates			P	M	F	
		P	M	F	P	M	F				
1	2	3	4	5	6	7	8	9	10	11	12
28	Chodavaram	3702	2091	1611	2506	971	1535	66.19	76.2	56.55	19.65
29	Butchayyapeta	2871	1651	1220	3033	1283	1750	54.54	63.52	45.78	17.74
30	Kotauratla	3388	1777	1611	3066	1327	1739	58.6	63.9	53.68	10.22
31	Makavarapalem	2688	1447	1241	2748	1188	1560	55.58	62.34	49.34	13
32	Kasimkota	3095	1499	1596	2030	853	1177	67.34	71.96	63.51	8.45
33	Munagapaka	2578	1410	1168	1935	794	1141	64.9	71.94	58.05	13.89
34	Atchutapuram	2293	1261	1032	1744	748	996	63.66	70.49	56.92	13.57
35	Yelamanchili	2170	976	1194	1498	623	875	66.34	69.17	64.19	4.98
36	Nakkapalle	3034	1630	1404	3711	1742	1969	51.32	55.65	47.07	8.58
37	Payakaraopeta	4645	2440	2205	5816	2771	3045	50.35	53.03	47.69	5.34
38	S.Rayavaram	4603	2460	2143	3954	1705	2249	60.32	66.76	54.31	12.45
39	Rambilli	2061	1123	938	1600	695	905	63.57	69.93	57.33	12.6
Total		79384	43830	35554	72596	31324	41272	58.53	65.56	51.69	13.87

This table gives number and percentage of Scheduled Castes literates at Mandal Parishad level. The percentage of Scheduled Castes literates for the district is reported as persons 58.53%, while males 65.56% and females 61.69%. The highest percentage of literacy rate is reported 80.3% for persons, for males 91.15% in Paderu Mandal Parishad and for females 70.83% in Hukumpeta Mandal Parishad. The lowest literacy rate for Scheduled Castes is reported in Pedabayalu Mandal Parishad for persons 33.33%, for males 50% and for females it is 11.11%. The gap in male- female literacy rate is reported very high as 38.89% in Pedabayalu Mandal Parishad where as the gap for male female literacy rate of the district is 13.87%.

TABLE 25: DISTRIBUTION OF VILLAGES BY LITERACY RATE RANGE FOR SCHEDULED CASTES POPULATION (RURAL), 2011

Range of literacy rate for villages	Number of inhabited villages having Scheduled Castes	Percentage distribution of villages	Scheduled Castes population	Percentage distribution of population
1	2	3	4	5
0	49	5.49	105	0.07
1 - 10	1	0.11	21	0.01
11 - 20	11	1.23	132	0.09
21 - 30	12	1.35	235	0.15
31 - 40	49	5.49	4868	3.20
41 - 50	145	16.26	32759	21.55
51 - 60	243	27.24	55454	36.49
61 - 70	199	22.31	38056	25.04
71 - 80	95	10.65	15750	10.36
81 - 90	27	3.03	4214	2.77
91 - 99	3	0.34	107	0.07
100	58	6.50	279	0.18
Total	892	100.00	151980	100.00
District Scheduled castes Literacy rate:	58.53			

This table is related to the distribution of villages by literacy rate range for the Scheduled Castes rural population in 2011. The district average literacy rate for Scheduled Castes population is 58.53%. No literates reported in 49 villages with only 0.07 percent of the Scheduled Castes population. 58 villages with 0.18 percent of the Scheduled Castes population show the 100 percent literacy rate. Highest of 243 villages having 36.49% of the Scheduled Castes population report the literacy rate in the range of 51-60 percent followed by 145 villages with Scheduled Castes population of 21.55% report the literacy rate in the range of 41-50. 199 villages with 25.04% Scheduled Castes population report the literacy rate in the range of 61-70.

TABLE 26: NUMBER OF SCHEDULED CASTES LITERATES AND ILLITERATES, LITERACY RATE BY SEX IN TOWNS, 2011

Sl. No.	Name of Town	Number of literates and illiterates						Literacy rate			Gap in male-female literacy rate
		Number of literates			Number of illiterates			P	M	F	
		P	M	F	P	M	F				
1	2	3	4	5	6	7	8	9	10	11	12
1	Kantabamsuguda (CT)	141	70	71	39	24	15	89.24	90.91	87.65	3.26
2	Gudivada (CT)	158	95	63	47	17	30	86.81	93.14	78.75	14.39
3	Chintapalle (CT)	216	112	104	175	74	101	61.19	68.29	55.03	13.26
4	Upper Sileru Project Site Camp (CT)	232	128	104	78	19	59	84.67	94.12	75.36	18.76
5	Narsipatnam (CT)	2408	1124	1284	993	367	626	78.67	84.57	74.13	10.44
6	Peda Boddepalle (CT)	1255	713	542	625	247	378	73.14	81.39	64.52	16.87
7	GVMC	107531	57770	49761	39193	15350	23843	80.81	87.17	74.5	12.67
8	Bheemunipatnam (M + OG)	3861	1984	1877	1408	569	839	80.93	86.45	75.81	10.64
9	Mulakuddu (CT)	410	241	169	263	104	159	68.22	77.24	58.48	18.76
10	Anakapalle (M)	3815	2047	1768	1916	729	1187	74.61	82.64	67.07	15.57
11	Bowluvada (CT)	231	119	112	186	78	108	62.6	66.85	58.64	8.21
12	Chodavaram (CT)	768	375	393	456	191	265	70.85	75.6	66.84	8.76
13	Yelamanchili (CT)	1828	949	879	1002	447	555	72.05	76.53	67.77	8.76
14	Nakkapalle (CT)	1074	346	728	620	294	326	68.76	60.49	73.54	-13.05
15	Payakaraopeta (CT)	4059	2042	2017	2518	1094	1424	69.8	74.09	65.94	8.15
Total		127987	68115	59872	49519	19604	29915	79.66	85.91	73.57	12.34

The above table shows the number and percentage of literates and illiterates, literacy rate by sex in towns for the Scheduled Castes population. District urban Scheduled Castes literacy rate is 79.66% for persons, 85.91% for males and 73.57% for females. The highest literacy rate in Scheduled Castes population is reported for persons 89.24%, for females 87.65% in Kantabamsuguda (CT) and for males 94.12% in Upper Sileru Project site camp (CT). The lowest literacy rate for the Scheduled Castes population is reported for persons 61.19%, for females 55.03% in Chintapalle (CT), for males 60.49% in Nakkapalle (CT). The gap for male- female literacy rate for Scheduled Caste population is 12.34% in towns, while the highest of 18.76% gap is recorded in Upper Sileru Project site camp (CT) and Mulakuddu (CT).

**TABLE 27: NUMBER AND PERCENTAGE OF SCHEDULED TRIBES LITERATES AND ILLITERATES
BY SEX IN MANDAL PARISHADS, 2011**

Sl. No.	Name of Mandal Parishad	Number of literates and illiterates									Gap in male-female literacy rate
		Number of literates			Number of illiterates			Literacy rate			
		P	M	F	P	M	F	P	M	F	
1	2	3	4	5	6	7	8	9	10	11	12
1	Munchingi Puttu	14738	9202	5536	29800	12268	17532	38.55	50.25	27.79	22.46
2	Peda Bayalu	16422	10896	5526	33515	13679	19836	38.6	52.08	25.56	26.52
3	Dumbriguda	16451	10522	5929	30028	12036	17992	41.27	54.53	28.82	25.71
4	Araku Valley	20049	11562	8487	27514	10864	16650	48.52	59.66	38.68	20.98
5	Ananthagiri	14133	8809	5324	30057	13119	16938	37.05	46.64	27.65	18.99
6	Hukumpeta	18554	11522	7032	31040	12599	18441	42.72	54.72	31.43	23.29
7	Paderu	21746	12429	9317	22848	8930	13918	55.31	66.48	45.18	21.3
8	G.Madugula	16015	10271	5744	33955	14494	19461	37.1	48.12	26.32	21.8
9	Chintapalle	19052	12004	7048	41511	17422	24089	36.7	47.72	26.34	21.38
10	Gudem Kotha Veedhi	18636	10677	7959	36126	15314	20812	39.51	48	31.93	16.07
11	Koyyuru	17233	10020	7213	23980	10386	13594	47.09	55.53	38.89	16.64
12	Nathavaram	2271	1310	961	3651	1649	2002	42.82	49.17	36.4	12.77
13	Golugonda	2612	1555	1057	3179	1351	1828	49.99	59.56	40.44	19.12
14	Narsipatnam	549	288	261	396	176	220	63.54	69.23	58.26	10.97
15	Rolugunta	984	591	393	1439	609	830	46.24	55.86	36.73	19.13
16	Ravikamatham	1742	1028	714	2619	1102	1517	45.16	54.83	36.02	18.81
17	Madugula	4778	2539	2239	5798	2556	3242	49.95	55.58	44.8	10.78
18	Cheedikada	1163	709	454	1819	812	1007	43.51	51.87	34.76	17.11
19	Devarapalle	1802	1159	643	3080	1372	1708	41.89	51.65	31.24	20.41
20	K.Kotapadu	502	299	203	166	68	98	78.81	84.7	71.48	13.22
21	Sabbavaram	709	432	277	67	34	33	94.66	96.43	92.03	4.4
22	Pendurthi	176	81	95	56	19	37	88	95.29	82.61	12.68
23	Anandapuram	457	257	200	662	301	361	46.26	52.45	40.16	12.29
24	Padmanabham	133	75	58	120	52	68	58.33	64.1	52.25	11.85
25	Bheemunipatnam	55	37	18	18	7	11	80.88	90.24	66.67	23.57
26	Paravada	156	81	75	49	24	25	85.25	88.04	82.42	5.62
27	Anakapalle	541	283	258	703	313	390	50.19	56.04	45.03	11.01
28	Chodavaram	167	83	84	80	36	44	73.89	77.57	70.59	6.98
29	Butchayyapeta	177	121	56	100	31	69	69.14	84.03	50	34.03

TABLE 27: NUMBER AND PERCENTAGE OF SCHEDULED TRIBES LITERATES AND ILLITERATES BY SEX IN MANDAL PARISHADS, 2011

Sl. No.	Name of Mandal Parishad	Number of literates and illiterates									Gap in male-female literacy rate	
		Number of literates			Number of illiterates			Literacy rate				
		P	M	F	P	M	F	P	M	F		
1	2	3	4	5	6	7	8	9	10	11	12	
30	Kotauratla		528	331	197	743	345	398	46.03	53.65	37.17	16.48
31	Makavarapalem		103	36	67	40	29	11	75.18	59.02	88.16	-29.14
32	Kasimkota		343	145	198	91	36	55	83.86	86.31	82.16	4.15
33	Munagapaka		165	93	72	266	119	147	46.74	52.84	40.68	12.16
34	Atchutapuram		81	38	43	67	33	34	63.28	63.33	63.24	0.09
35	Yelamanchili		143	66	77	113	40	73	61.37	66.67	57.46	9.21
36	Nakkapalle		339	184	155	322	150	172	60.86	65.48	56.16	9.32
37	Payakaraopeta		61	39	22	15	7	8	82.43	86.67	75.86	10.81
38	S.Rayavaram		68	39	29	39	14	25	70.83	81.25	60.42	20.83
39	Rambilli		29	19	10	33	16	17	53.7	63.33	41.67	21.66
Total			213863	129832	84031	366105	152412	213693	42.48	53.19	32.41	20.78

The above table reveals the number and percentage of literates, illiterates and the literacy level of the Scheduled Tribes population at Mandal Parishad level. The percentage of the Scheduled Tribes population for the district is 42.48% for persons, while it is 53.19% for males and 32.41% for females. Highest percent of literacy among the Scheduled Tribes population is reported in Sabbavaram Mandal Parishad with 94.66% for persons, for males 96.43% and for females 92.03%. Chintapalle Mandal Parishad reported the lowest literacy rate for the Scheduled Tribes population for persons with 36.7%, for males with 46.64% in Ananthagiri Mandal Parishad and for females with 25.56% in Pedabayalu Mandal Parishad. The gap in male female literacy rate for the Scheduled Tribes population in the district is 20.78%. The highest gap in the male female literacy rate is 34.03% for the Scheduled Tribe population is shown in Butchayyapeta Mandal Parishad, which is higher than the district and in Makavarapalem Mandal Parishad the lowest gap in the male female literacy rate is -29.14%.

TABLE 28: DISTRIBUTION OF VILLAGES BY LITERACY RATE RANGE FOR SCHEDULED TRIBES POPULATION (RURAL), 2011

Range of literacy rate for villages	Number of inhabited villages having Scheduled Tribes	Percentage distribution of villages	Scheduled Tribes population	Percentage distribution of population
1	2	3	4	5
0	77	2.84	1453	0.25
1 - 10	201	7.41	23193	4.00
11 - 20	332	12.25	51255	8.84
21 - 30	480	17.71	93828	16.18
31 - 40	554	20.44	122248	21.08
41 - 50	528	19.48	121685	20.98
51 - 60	266	9.81	76647	13.22
61 - 70	104	3.84	37766	6.51
71 - 80	54	1.99	17647	3.04
81 - 90	38	1.40	29498	5.09
91 - 99	18	0.66	4369	0.75
100	59	2.18	379	0.07
Total	2711	100.00	579968	100.00
Literacy rate for District:	42.48			

This table is related to distribution of villages by literacy range rate for Scheduled Tribes population (rural) in 2011. The district average literacy rate for the Scheduled Tribes population is 42.48%. 59 villages with 0.07 percent of Scheduled Tribes population reports in 100 % range of literacy rate. The Highest 554 villages with 21.08% of Scheduled Tribes population reported in the range of 31-40 percent literacy rate. 528 villages with 20.98% Scheduled Tribe population reported in the range of 41-50 percent. 480 villages with 16.18% of the Scheduled Tribes population reported in the range of 21-30. 77 villages with 0.25 percent Scheduled Tribe population reported no literacy.

TABLE 29: NUMBER AND PERCENTAGE OF SCHEDULED TRIBE LITERATES AND ILLITERATES BY SEX IN TOWNS, 2011

Sl. No.	Name of Town	Number of Literates and Illiterates						Literacy rate			Gap in male-female literacy rate
		Number of literates			Number of illiterates			P	M	F	
		P	M	F	P	M	F				
1	2	3	4	5	6	7	8	9	10	11	12
1	Kantabamsuguda (CT)	3190	2209	981	1123	432	691	82.81	92.62	66.87	25.75
2	Gudivada (CT)	3107	1787	1320	993	361	632	83.81	91.97	74.83	17.14
3	Chintapalle (CT)	3434	2102	1332	706	263	443	88.78	94.51	81.02	13.49
4	Upper Sileru Project Site Camp (CT)	1120	908	212	875	366	509	63.96	79.37	34.93	44.44
5	Narsipatnam (CT)	962	435	527	204	61	143	90.41	95.81	86.39	9.42
6	Peda Boddepalle (CT)	193	109	84	78	29	49	82.13	89.34	74.34	15
7	GVMC	14593	8179	6414	6366	2666	3700	77.83	84.49	70.72	13.77
8	Bheemunipatnam (M + OG)	238	97	141	81	41	40	83.8	85.09	82.94	2.15
9	Mulakuddu (CT)	19	12	7	1	1	0	95	92.31	100	-7.69
10	Anakapalle (M)	379	256	123	79	23	56	88.76	98.08	74.1	23.98
11	Bowluvada (CT)	26	14	12	31	11	20	55.32	63.64	48	15.64
12	Chodavaram (CT)	176	69	107	97	41	56	72.73	71.13	73.79	-2.66
13	Yelamanchili (CT)	86	44	42	36	15	21	82.69	93.62	73.68	19.94
14	Nakkapalle (CT)	54	16	38	11	4	7	87.1	84.21	88.37	-4.16
15	Payakaraopeta (CT)	142	60	82	132	50	82	60.94	63.16	59.42	3.74
Total		27719	16297	11422	10813	4364	6449	80.01	87.52	71.28	16.24

The above table shows the percentage of the Scheduled Tribes literates and illiterates by sex in towns of the district in 2011. The average percentage of Scheduled Tribes literacy rate is 80.01% of the district for total persons. The literacy rate for males is 87.52% and for females it is 71.28%. The highest literacy rate for the Scheduled Tribes population is reported in Mulakuddu(CT) for total persons 95%, for females it is 100% reported and for males it is 98.08% in Anakapalle (M). The lowest literacy rate for the Scheduled Tribes population with 55.32% for persons in Bowluvada (CT), 63.16% for males in Payakaraopeta (CT) and females with 34.93% is reported in Upper Sileru Project site camp (CT). Average Gap between male and female literacy rate of Scheduled Tribes for the towns in the district is 16.24%. It is observed that some CTs female literacy rate is higher than males.

TABLE 30: NUMBER AND PERCENTAGE OF MAIN WORKERS, MARGINAL WORKERS, AND NON-WORKERS BY SEX IN MANDALS, 2011

Sl. No.	Name of Mandal	P/ M/ F	Total population	Main workers		Marginal workers		Total workers (main + marginal)		Non workers	
				No.	%	No.	%	No.	%	No.	%
1	2	3	4	5	6	7	8	9	10	11	12
1	Munchingi Puttu	Persons	47418	21941	46.27	5834	12.30	27775	58.57	19643	41.43
		Males	22937	11459	49.96	2164	9.43	13623	59.39	9314	40.61
		Females	24481	10482	42.82	3670	14.99	14152	57.81	10329	42.19
2	Peda Bayalu	Persons	51890	20384	39.28	11093	21.38	31477	60.66	20413	39.34
		Males	25542	10743	42.06	4788	18.75	15531	60.81	10011	39.19
		Females	26348	9641	36.59	6305	23.93	15946	60.52	10402	39.48
3	Dumbriguda	Persons	49029	17517	35.73	12200	24.88	29717	60.61	19312	39.39
		Males	23801	9017	37.88	5540	23.28	14557	61.16	9244	38.84
		Females	25228	8500	33.69	6660	26.40	15160	60.09	10068	39.91
4	Araku Valley	Persons	56674	19436	34.29	10314	18.20	29750	52.49	26924	47.51
		Males	27492	10628	38.66	4504	16.38	15132	55.04	12360	44.96
		Females	29182	8808	30.18	5810	19.91	14618	50.09	14564	49.91
5	Ananthagiri	Persons	49019	20554	41.93	9728	19.85	30282	61.78	18737	38.22
		Males	24427	11166	45.71	4115	16.85	15281	62.56	9146	37.44
		Females	24592	9388	38.18	5613	22.82	15001	61.00	9591	39.00
6	Hukumpeta	Persons	51697	20301	39.27	10616	20.54	30917	59.80	20780	40.20
		Males	25137	12461	49.57	3143	12.50	15604	62.08	9533	37.92
		Females	26560	7840	29.52	7473	28.14	15313	57.65	11247	42.35
7	Paderu	Persons	58983	22664	38.42	8797	14.91	31461	53.34	27522	46.66
		Males	28644	12768	44.57	3448	12.04	16216	56.61	12428	43.39
		Females	30339	9896	32.62	5349	17.63	15245	50.25	15094	49.75
8	G.Madugula	Persons	53884	25740	47.77	8165	15.15	33905	62.92	19979	37.08
		Males	26966	13437	49.83	3226	11.96	16663	61.79	10303	38.21
		Females	26918	12303	45.71	4939	18.35	17242	64.05	9676	35.95
9	Chintapalle	Persons	71640	31051	43.34	11599	16.19	42650	59.53	28990	40.47
		Males	35217	16880	47.93	4256	12.09	21136	60.02	14081	39.98
		Females	36423	14171	38.91	7343	20.16	21514	59.07	14909	40.93
10	Gudem Kotha Veedhi	Persons	63174	29610	46.87	7240	11.46	36850	58.33	26324	41.67
		Males	30486	16028	52.57	2537	8.32	18565	60.90	11921	39.10
		Females	32688	13582	41.55	4703	14.39	18285	55.94	14403	44.06

TABLE 30: NUMBER AND PERCENTAGE OF MAIN WORKERS, MARGINAL WORKERS, AND NON-WORKERS BY SEX IN MANDALS, 2011

Sl. No.	Name of Mandal	P/ M/ F	Total population	Main workers		Marginal workers		Total workers (main + marginal)		Non workers	
				No.	%	No.	%	No.	%	No.	%
1	2	3	4	5	6	7	8	9	10	11	12
11	Koyyuru	Persons	50639	14859	29.34	14694	29.02	29553	58.36	21086	41.64
		Males	25047	8638	34.49	6690	26.71	15328	61.20	9719	38.80
		Females	25592	6221	24.31	8004	31.28	14225	55.58	11367	44.42
12	Nathavaram	Persons	64607	25380	39.28	9316	14.42	34696	53.70	29911	46.30
		Males	32202	16515	51.29	3436	10.67	19951	61.96	12251	38.04
		Females	32405	8865	27.36	5880	18.15	14745	45.50	17660	54.50
13	Golugonda	Persons	52852	20895	39.53	7496	14.18	28391	53.72	24461	46.28
		Males	26353	13176	50.00	2645	10.04	15821	60.03	10532	39.97
		Females	26499	7719	29.13	4851	18.31	12570	47.44	13929	52.56
14	Narsipatnam	Persons	91612	39317	42.92	4823	5.26	44140	48.18	47472	51.82
		Males	44655	24761	55.45	1664	3.73	26425	59.18	18230	40.82
		Females	46957	14556	31.00	3159	6.73	17715	37.73	29242	62.27
15	Rolugunta	Persons	48388	18235	37.68	7999	16.53	26234	54.22	22154	45.78
		Males	23474	10699	45.58	3702	15.77	14401	61.35	9073	38.65
		Females	24914	7536	30.25	4297	17.25	11833	47.50	13081	52.50
16	Ravikamatham	Persons	70761	26613	37.61	11240	15.88	37853	53.49	32908	46.51
		Males	34108	16389	48.05	4152	12.17	20541	60.22	13567	39.78
		Females	36653	10224	27.89	7088	19.34	17312	47.23	19341	52.77
17	Madugula	Persons	72006	28663	39.81	8151	11.32	36814	51.13	35192	48.87
		Males	35220	17505	49.70	3404	9.66	20909	59.37	14311	40.63
		Females	36786	11158	30.33	4747	12.90	15905	43.24	20881	56.76
18	Cheedikada	Persons	46643	22862	49.01	4081	8.75	26943	57.76	19700	42.24
		Males	22907	12430	54.26	1475	6.44	13905	60.70	9002	39.30
		Females	23736	10432	43.95	2606	10.98	13038	54.93	10698	45.07
19	Devarapalle	Persons	58312	24562	42.12	7318	12.55	31880	54.67	26432	45.33
		Males	29220	14350	49.11	3013	10.31	17363	59.42	11857	40.58
		Females	29092	10212	35.10	4305	14.80	14517	49.90	14575	50.10
20	K.Kotapadu	Persons	60498	24279	40.13	9252	15.29	33531	55.42	26967	44.58
		Males	30033	15148	50.44	3049	10.15	18197	60.59	11836	39.41
		Females	30465	9131	29.97	6203	20.36	15334	50.33	15131	49.67

TABLE 30: NUMBER AND PERCENTAGE OF MAIN WORKERS, MARGINAL WORKERS, AND NON-WORKERS BY SEX IN MANDALS, 2011

Sl. No.	Name of Mandal	P/ M/ F	Total population	Main workers		Marginal workers		Total workers (main + marginal)		Non workers	
				No.	%	No.	%	No.	%	No.	%
1	2	3	4	5	6	7	8	9	10	11	12
21	Sabbavaram	Persons	67334	24105	35.80	7639	11.34	31744	47.14	35590	52.86
		Males	34072	16880	49.54	2528	7.42	19408	56.96	14664	43.04
		Females	33262	7225	21.72	5111	15.37	12336	37.09	20926	62.91
22	Pendurthi	Persons	146650	43354	29.56	8884	6.06	52238	35.62	94412	64.38
		Males	73434	35338	48.12	5428	7.39	40766	55.51	32668	44.49
		Females	73216	8016	10.95	3456	4.72	11472	15.67	61744	84.33
23	Anandapuram	Persons	60789	22274	36.64	7045	11.59	29319	48.23	31470	51.77
		Males	30739	15487	50.38	2982	9.70	18469	60.08	12270	39.92
		Females	30050	6787	22.59	4063	13.52	10850	36.11	19200	63.89
24	Padmanabham	Persons	52079	18716	35.94	7480	14.36	26196	50.30	25883	49.70
		Males	25946	12232	47.14	3257	12.55	15489	59.70	10457	40.30
		Females	26133	6484	24.81	4223	16.16	10707	40.97	15426	59.03
25	Bheemunipatnam	Persons	116349	33631	28.91	8674	7.46	42305	36.36	74044	63.64
		Males	57408	26276	45.77	4814	8.39	31090	54.16	26318	45.84
		Females	58941	7355	12.48	3860	6.55	11215	19.03	47726	80.97
26	Visakhapatnam (Rural)	Persons	260192	79836	30.68	13603	5.23	93439	35.91	166753	64.09
		Males	131477	65349	49.70	8274	6.29	73623	56.00	57854	44.00
		Females	128715	14487	11.26	5329	4.14	19816	15.40	108899	84.60
27	Visakhapatnam (Urban)	Persons	977771	303893	31.08	44321	4.53	348214	35.61	629557	64.39
		Males	493015	251066	50.92	26765	5.43	277831	56.35	215184	43.65
		Females	484756	52827	10.90	17556	3.62	70383	14.52	414373	85.48
28	Pedagantyada	Persons	95291	25004	26.24	7566	7.94	32570	34.18	62721	65.82
		Males	48797	21484	44.03	5407	11.08	26891	55.11	21906	44.89
		Females	46494	3520	7.57	2159	4.64	5679	12.21	40815	87.79
29	Gajuwaka	Persons	250423	70865	28.30	16790	6.70	87655	35.00	162768	65.00
		Males	127577	60330	47.29	11201	8.78	71531	56.07	56046	43.93
		Females	122846	10535	8.58	5589	4.55	16124	13.13	106722	86.87
30	Paravada	Persons	78165	24300	31.09	6321	8.09	30621	39.17	47544	60.83
		Males	39430	19210	48.72	3406	8.64	22616	57.36	16814	42.64
		Females	38735	5090	13.14	2915	7.53	8005	20.67	30730	79.33

TABLE 30: NUMBER AND PERCENTAGE OF MAIN WORKERS, MARGINAL WORKERS, AND NON-WORKERS BY SEX IN MANDALS, 2011

Sl. No.	Name of Mandal	P/ M/ F	Total population	Main workers		Marginal workers		Total workers (main + marginal)		Non workers	
				No.	%	No.	%	No.	%	No.	%
1	2	3	4	5	6	7	8	9	10	11	12
31	Anakapalle	Persons	186937	58449	31.27	12727	6.81	71176	38.07	115761	61.93
		Males	92727	46160	49.78	6476	6.98	52636	56.76	40091	43.24
		Females	94210	12289	13.04	6251	6.64	18540	19.68	75670	80.32
32	Chodavaram	Persons	88493	31873	36.02	8069	9.12	39942	45.14	48551	54.86
		Males	43659	21002	48.10	3817	8.74	24819	56.85	18840	43.15
		Females	44834	10871	24.25	4252	9.48	15123	33.73	29711	66.27
33	Butchayyapeta	Persons	66214	23977	36.21	10677	16.12	34654	52.34	31560	47.66
		Males	32896	14713	44.73	4440	13.50	19153	58.22	13743	41.78
		Females	33318	9264	27.80	6237	18.72	15501	46.52	17817	53.48
34	Kotauratla	Persons	54510	21821	40.03	7159	13.13	28980	53.16	25530	46.84
		Males	26911	13592	50.51	2722	10.11	16314	60.62	10597	39.38
		Females	27599	8229	29.82	4437	16.08	12666	45.89	14933	54.11
35	Makavarapalem	Persons	57568	23968	41.63	7070	12.28	31038	53.92	26530	46.08
		Males	28328	14387	50.79	2941	10.38	17328	61.17	11000	38.83
		Females	29240	9581	32.77	4129	14.12	13710	46.89	15530	53.11
36	Kasimkota	Persons	67262	25925	38.54	6178	9.18	32103	47.73	35159	52.27
		Males	32768	17056	52.05	2285	6.97	19341	59.02	13427	40.98
		Females	34494	8869	25.71	3893	11.29	12762	37.00	21732	63.00
37	Munagapaka	Persons	55520	20297	36.56	5050	9.10	25347	45.65	30173	54.35
		Males	27822	14509	52.15	2136	7.68	16645	59.83	11177	40.17
		Females	27698	5788	20.90	2914	10.52	8702	31.42	18996	68.58
38	Atchutapuram	Persons	66577	24314	36.52	6109	9.18	30423	45.70	36154	54.30
		Males	33503	16335	48.76	3296	9.84	19631	58.59	13872	41.41
		Females	33074	7979	24.12	2813	8.51	10792	32.63	22282	67.37
39	Yelamanchili	Persons	70553	29937	42.43	8594	12.18	38531	54.61	32022	45.39
		Males	34160	18862	55.22	2674	7.83	21536	63.04	12624	36.96
		Females	36393	11075	30.43	5920	16.27	16995	46.70	19398	53.30
40	Nakkapalle	Persons	81079	27489	33.90	6526	8.05	34015	41.95	47064	58.05
		Males	40352	20658	51.19	3255	8.07	23913	59.26	16439	40.74
		Females	40727	6831	16.77	3271	8.03	10102	24.80	30625	75.20

TABLE 30: NUMBER AND PERCENTAGE OF MAIN WORKERS, MARGINAL WORKERS, AND NON-WORKERS BY SEX IN MANDALS, 2011

Sl. No.	Name of Mandal	P/ M/ F	Total population	Main workers		Marginal workers		Total workers (main + marginal)		Non workers	
				No.	%	No.	%	No.	%	No.	%
1	2	3	4	5	6	7	8	9	10	11	12
41	Payakaraopeta	Persons	93093	31364	33.69	5808	6.24	37172	39.93	55921	60.07
		Males	46825	24771	52.90	2611	5.58	27382	58.48	19443	41.52
		Females	46268	6593	14.25	3197	6.91	9790	21.16	36478	78.84
42	S.Rayavaram	Persons	74101	25729	34.72	6109	8.24	31838	42.97	42263	57.03
		Males	36384	18690	51.37	2600	7.15	21290	58.51	15094	41.49
		Females	37717	7039	18.66	3509	9.30	10548	27.97	27169	72.03
43	Rambilli	Persons	53913	15155	28.11	10385	19.26	25540	47.37	28373	52.63
		Males	26812	11163	41.63	5050	18.83	16213	60.47	10599	39.53
		Females	27101	3992	14.73	5335	19.69	9327	34.42	17774	65.58
Total		Persons	4290589	1481139	34.52	408740	9.53	1889879	44.05	2400710	55.95
		Males	2138910	1049748	49.08	189316	8.85	1239064	57.93	899846	42.07
		Females	2151679	431391	20.05	219424	10.20	650815	30.25	1500864	69.75

This table shows the number and percentage of Main Workers, Marginal Workers and Non Workers by sex in sub districts. Out of 4290589 total population 34.52% percent are categorized as Main Workers, 9.53% as Marginal Workers and 55.95% as Non Workers. Out of 2138910 total male population 49.08% of male workers are categorized as Main Workers, 8.85% as Marginal Workers and 42.07% as non-workers. Out of 2151679 total female workers 20.05% are categorized as Main Workers, 10.20% as Marginal Workers and 69.75% as Non Workers. Total workers in the district account to 44.05%. For persons, the highest Main Workers reported with 49.01% in Cheedikada Mandal and the lowest Main Workers for persons reported with 26.24% in Pedagantyada Mandal. The highest Marginal Workers for persons reported in Koyyuru Mandal with 29.02% and the lowest Marginal Workers with 4.53 percent in Visakhapatnam (Urban) Mandal reported for persons.

TABLE 31: NUMBER AND PERCENTAGE OF MAIN WORKERS, MARGINAL WORKERS AND NON-WORKERS BY SEX IN MANDAL PARISHADS, 2011

Sl. No.	Name of Mandal Parishad	P/ M/ F	Total population	Main workers		Marginal workers		Total workers (main+marginal)		Non workers	
				No.	%	No.	%	No.	%	No.	%
1	2	3	4	5	6	7	8	9	10	11	12
1	Munchingi Puttu	Persons	47418	21941	46.27	5834	12.30	27775	58.57	19643	41.43
		Males	22937	11459	49.96	2164	9.43	13623	59.39	9314	40.61
		Females	24481	10482	42.82	3670	14.99	14152	57.81	10329	42.19
2	Peda Bayalu	Persons	51890	20384	39.28	11093	21.38	31477	60.66	20413	39.34
		Males	25542	10743	42.06	4788	18.75	15531	60.81	10011	39.19
		Females	26348	9641	36.59	6305	23.93	15946	60.52	10402	39.48
3	Dumbriguda	Persons	49029	17517	35.73	12200	24.88	29717	60.61	19312	39.39
		Males	23801	9017	37.88	5540	23.28	14557	61.16	9244	38.84
		Females	25228	8500	33.69	6660	26.40	15160	60.09	10068	39.91
4	Araku Valley	Persons	49960	17404	34.84	9660	19.34	27064	54.17	22896	45.83
		Males	23571	9130	38.73	4159	17.64	13289	56.38	10282	43.62
		Females	26389	8274	31.35	5501	20.85	13775	52.20	12614	47.80
5	Ananthagiri	Persons	49019	20554	41.93	9728	19.85	30282	61.78	18737	38.22
		Males	24427	11166	45.71	4115	16.85	15281	62.56	9146	37.44
		Females	24592	9388	38.18	5613	22.82	15001	61.00	9591	39.00
6	Hukumpeta	Persons	51697	20301	39.27	10616	20.54	30917	59.80	20780	40.20
		Males	25137	12461	49.57	3143	12.50	15604	62.08	9533	37.92
		Females	26560	7840	29.52	7473	28.14	15313	57.65	11247	42.35
7	Paderu	Persons	50196	20053	39.95	8198	16.33	28251	56.28	21945	43.72
		Males	24125	10986	45.54	3136	13.00	14122	58.54	10003	41.46
		Females	26071	9067	34.78	5062	19.42	14129	54.19	11942	45.81
8	G.Madugula	Persons	53884	25740	47.77	8165	15.15	33905	62.92	19979	37.08
		Males	26966	13437	49.83	3226	11.96	16663	61.79	10303	38.21
		Females	26918	12303	45.71	4939	18.35	17242	64.05	9676	35.95
9	Chintapalle	Persons	63752	29407	46.13	10755	16.87	40162	63.00	23590	37.00
		Males	31021	15691	50.58	3879	12.50	19570	63.09	11451	36.91
		Females	32731	13716	41.91	6876	21.01	20592	62.91	12139	37.09
10	Gudem Kotha Veedhi	Persons	58542	28204	48.18	7055	12.05	35259	60.23	23283	39.77
		Males	27869	15003	53.83	2436	8.74	17439	62.57	10430	37.43
		Females	30673	13201	43.04	4619	15.06	17820	58.10	12853	41.90
11	Koyyuru	Persons	50639	14859	29.34	14694	29.02	29553	58.36	21086	41.64
		Males	25047	8638	34.49	6690	26.71	15328	61.20	9719	38.80
		Females	25592	6221	24.31	8004	31.28	14225	55.58	11367	44.42
12	Nathavaram	Persons	64607	25380	39.28	9316	14.42	34696	53.70	29911	46.30
		Males	32202	16515	51.29	3436	10.67	19951	61.96	12251	38.04
		Females	32405	8865	27.36	5880	18.15	14745	45.50	17660	54.50

TABLE 31: NUMBER AND PERCENTAGE OF MAIN WORKERS, MARGINAL WORKERS AND NON-WORKERS BY SEX IN MANDAL PARISHADS, 2011

Sl. No.	Name of Mandal Parishad	P/ M/ F	Total population	Main workers		Marginal workers		Total workers (main+marginal)		Non workers	
				No.	%	No.	%	No.	%	No.	%
1	2	3	4	5	6	7	8	9	10	11	12
13	Golugonda	Persons	52852	20895	39.53	7496	14.18	28391	53.72	24461	46.28
		Males	26353	13176	50.00	2645	10.04	15821	60.03	10532	39.97
		Females	26499	7719	29.13	4851	18.31	12570	47.44	13929	52.56
14	Narsipatnam	Persons	45074	21870	48.52	2975	6.60	24845	55.12	20229	44.88
		Males	22115	12787	57.82	1014	4.59	13801	62.41	8314	37.59
		Females	22959	9083	39.56	1961	8.54	11044	48.10	11915	51.90
15	Rolugunta	Persons	48388	18235	37.68	7999	16.53	26234	54.22	22154	45.78
		Males	23474	10699	45.58	3702	15.77	14401	61.35	9073	38.65
		Females	24914	7536	30.25	4297	17.25	11833	47.50	13081	52.50
16	Ravikamatham	Persons	70761	26613	37.61	11240	15.88	37853	53.49	32908	46.51
		Males	34108	16389	48.05	4152	12.17	20541	60.22	13567	39.78
		Females	36653	10224	27.89	7088	19.34	17312	47.23	19341	52.77
17	Madugula	Persons	72006	28663	39.81	8151	11.32	36814	51.13	35192	48.87
		Males	35220	17505	49.70	3404	9.66	20909	59.37	14311	40.63
		Females	36786	11158	30.33	4747	12.90	15905	43.24	20881	56.76
18	Cheedikada	Persons	46643	22862	49.01	4081	8.75	26943	57.76	19700	42.24
		Males	22907	12430	54.26	1475	6.44	13905	60.70	9002	39.30
		Females	23736	10432	43.95	2606	10.98	13038	54.93	10698	45.07
19	Devarapalle	Persons	58312	24562	42.12	7318	12.55	31880	54.67	26432	45.33
		Males	29220	14350	49.11	3013	10.31	17363	59.42	11857	40.58
		Females	29092	10212	35.10	4305	14.80	14517	49.90	14575	50.10
20	K.Kotapadu	Persons	60498	24279	40.13	9252	15.29	33531	55.42	26967	44.58
		Males	30033	15148	50.44	3049	10.15	18197	60.59	11836	39.41
		Females	30465	9131	29.97	6203	20.36	15334	50.33	15131	49.67
21	Sabbavaram	Persons	62713	22778	36.32	7190	11.46	29968	47.79	32745	52.21
		Males	31711	15873	50.06	2221	7.00	18094	57.06	13617	42.94
		Females	31002	6905	22.27	4969	16.03	11874	38.30	19128	61.70
22	Pendurthi	Persons	32380	9375	28.95	3069	9.48	12444	38.43	19936	61.57
		Males	16070	7397	46.03	1856	11.55	9253	57.58	6817	42.42
		Females	16310	1978	12.13	1213	7.44	3191	19.56	13119	80.44
23	Anandapuram	Persons	60789	22274	36.64	7045	11.59	29319	48.23	31470	51.77
		Males	30739	15487	50.38	2982	9.70	18469	60.08	12270	39.92
		Females	30050	6787	22.59	4063	13.52	10850	36.11	19200	63.89
24	Padmanabham	Persons	52079	18716	35.94	7480	14.36	26196	50.30	25883	49.70
		Males	25946	12232	47.14	3257	12.55	15489	59.70	10457	40.30
		Females	26133	6484	24.81	4223	16.16	10707	40.97	15426	59.03

TABLE 31: NUMBER AND PERCENTAGE OF MAIN WORKERS, MARGINAL WORKERS AND NON-WORKERS BY SEX IN MANDAL PARISHADS, 2011

Sl. No.	Name of Mandal Parishad	P/ M/ F	Total population	Main workers		Marginal workers		Total workers (main+marginal)		Non workers	
				No.	%	No.	%	No.	%	No.	%
1	2	3	4	5	6	7	8	9	10	11	12
25	Bheemunipatnam	Persons	56754	18203	32.07	5262	9.27	23465	41.35	33289	58.65
		Males	28687	13362	46.58	2585	9.01	15947	55.59	12740	44.41
		Females	28067	4841	17.25	2677	9.54	7518	26.79	20549	73.21
26	Paravada	Persons	52605	17276	32.84	4572	8.69	21848	41.53	30757	58.47
		Males	26422	13278	50.25	2282	8.64	15560	58.89	10862	41.11
		Females	26183	3998	15.27	2290	8.75	6288	24.02	19895	75.98
27	Anakapalle	Persons	95417	30675	32.15	8743	9.16	39418	41.31	55999	58.69
		Males	47200	23343	49.46	3957	8.38	27300	57.84	19900	42.16
		Females	48217	7332	15.21	4786	9.93	12118	25.13	36099	74.87
28	Chodavaram	Persons	68242	25398	37.22	6983	10.23	32381	47.45	35861	52.55
		Males	33791	16120	47.71	3195	9.46	19315	57.16	14476	42.84
		Females	34451	9278	26.93	3788	11.00	13066	37.93	21385	62.07
29	Butchayyapeta	Persons	66214	23977	36.21	10677	16.12	34654	52.34	31560	47.66
		Males	32896	14713	44.73	4440	13.50	19153	58.22	13743	41.78
		Females	33318	9264	27.80	6237	18.72	15501	46.52	17817	53.48
30	Kotauratla	Persons	54510	21821	40.03	7159	13.13	28980	53.16	25530	46.84
		Males	26911	13592	50.51	2722	10.11	16314	60.62	10597	39.38
		Females	27599	8229	29.82	4437	16.08	12666	45.89	14933	54.11
31	Makavarapalem	Persons	57568	23968	41.63	7070	12.28	31038	53.92	26530	46.08
		Males	28328	14387	50.79	2941	10.38	17328	61.17	11000	38.83
		Females	29240	9581	32.77	4129	14.12	13710	46.89	15530	53.11
32	Kasimkota	Persons	67262	25925	38.54	6178	9.18	32103	47.73	35159	52.27
		Males	32768	17056	52.05	2285	6.97	19341	59.02	13427	40.98
		Females	34494	8869	25.71	3893	11.29	12762	37.00	21732	63.00
33	Munagapaka	Persons	55520	20297	36.56	5050	9.10	25347	45.65	30173	54.35
		Males	27822	14509	52.15	2136	7.68	16645	59.83	11177	40.17
		Females	27698	5788	20.90	2914	10.52	8702	31.42	18996	68.58
34	Atchutapuram	Persons	66577	24314	36.52	6109	9.18	30423	45.70	36154	54.30
		Males	33503	16335	48.76	3296	9.84	19631	58.59	13872	41.41
		Females	33074	7979	24.12	2813	8.51	10792	32.63	22282	67.37
35	Yelamanchili	Persons	43288	19362	44.73	5973	13.80	25335	58.53	17953	41.47
		Males	20795	11911	57.28	1653	7.95	13564	65.23	7231	34.77
		Females	22493	7451	33.13	4320	19.21	11771	52.33	10722	47.67
36	Nakkapalle	Persons	73476	25413	34.59	6113	8.32	31526	42.91	41950	57.09
		Males	36801	18954	51.50	2979	8.09	21933	59.60	14868	40.40
		Females	36675	6459	17.61	3134	8.55	9593	26.16	27082	73.84

TABLE 31: NUMBER AND PERCENTAGE OF MAIN WORKERS, MARGINAL WORKERS AND NON-WORKERS BY SEX IN MANDAL PARISHADS, 2011

Sl. No.	Name of Mandal Parishad	P/M/F	Total population	Main workers		Marginal workers		Total workers (main+marginal)		Non workers	
				No.	%	No.	%	No.	%	No.	%
1	2	3	4	5	6	7	8	9	10	11	12
37	Payakaraopeta	Persons	66092	22635	34.25	4583	6.93	27218	41.18	38874	58.82
		Males	33573	18043	53.74	1925	5.73	19968	59.48	13605	40.52
		Females	32519	4592	14.12	2658	8.17	7250	22.29	25269	77.71
38	S.Rayavaram	Persons	74101	25729	34.72	6109	8.24	31838	42.97	42263	57.03
		Males	36384	18690	51.37	2600	7.15	21290	58.51	15094	41.49
		Females	37717	7039	18.66	3509	9.30	10548	27.97	27169	72.03
39	Rambilli	Persons	53913	15155	28.11	10385	19.26	25540	47.37	28373	52.63
		Males	26812	11163	41.63	5050	18.83	16213	60.47	10599	39.53
		Females	27101	3992	14.73	5335	19.69	9327	34.42	17774	65.58
		Persons	2254667	863014	38.28	301576	13.38	1164590	51.65	1090077	48.35
	Total	Males	1113234	543175	48.79	123528	11.10	666703	59.89	446531	40.11
		Females	1141433	319839	28.02	178048	15.60	497887	43.62	643546	56.38

This table shows the number and percentage of Main Workers, Marginal Workers and non-workers by sex in Mandal Parishads (rural) population of the district 2011. Out of the 2254667 rural population, 38.28% categorized as Main Workers, 13.38% Marginal Workers and 48.35% as non-workers. The sex wise breakup at the district level out of 1113234 males 48.79% is shown as Main Workers, 11.10% as Marginal Workers and 40.11% as non-workers. Out of 1141433 females, 28.02% is shown as Main Workers, 15.60% as Marginal Workers and 56.38% as non-workers. The Marginal Workers female percentage is more than the Marginal Workers males. The percentage of total rural workers is shown as 51.65%. The percentage of highest total rural workers is 63.00% in Chintapalle Mandal Parishad, for males 65.23% in Yelamanchili Mandal Parishad, and 64.05% for females in G.Madugula Mandal Parishad. Cheedikada Mandal Parishad reported the highest percentage of Main Workers for persons 49.01%, for males 57.82% in Narsipatnam Mandal Parishad, and for females 45.71% in G. Madugula Mandal Parishad. Similarly, the lowest Main Workers percentage for persons 28.11% in Rambilli Mandal Parishad and for males 34.49% in Koyyuru Mandal Parishad and for females 12.13% in Pendurti Mandal Parishad reported. For persons, the highest percentage of Marginal Workers is reported in Koyyuru Mandal Parishad with 29.02% and lowest Marginal Workers in Narsipatnam Mandal Parishad with 6.60%.

**TABLE 32: NUMBER AND PERCENTAGE OF MAIN WORKERS, MARGINAL WORKERS,
AND NON-WORKERS BY SEX IN TOWNS, 2011**

Sl. No.	Name of Town	P/ M/ F	Total population	Main workers		Marginal workers		Total workers (main+marginal)		Non workers	
				No.	%	No.	%	No.	%	No.	%
1	2	3	4	5	6	7	8	9	10	11	12
1	Kantabamsuguda (CT)	Persons	6714	2032	30.27	654	9.74	2686	40.01	4028	59.99
		Males	3921	1498	38.20	345	8.80	1843	47.00	2078	53.00
		Females	2793	534	19.12	309	11.06	843	30.18	1950	69.82
2	Gudivada (CT)	Persons	8787	2611	29.71	599	6.82	3210	36.53	5577	63.47
		Males	4519	1782	39.43	312	6.90	2094	46.34	2425	53.66
		Females	4268	829	19.42	287	6.72	1116	26.15	3152	73.85
3	Chintapalle (CT)	Persons	7888	1644	20.84	844	10.70	2488	31.54	5400	68.46
		Males	4196	1189	28.34	377	8.98	1566	37.32	2630	62.68
		Females	3692	455	12.32	467	12.65	922	24.97	2770	75.03
4	Upper Sileru Project Site Camp (CT)	Persons	4632	1406	30.35	185	3.99	1591	34.35	3041	65.65
		Males	2617	1025	39.17	101	3.86	1126	43.03	1491	56.97
		Females	2015	381	18.91	84	4.17	465	23.08	1550	76.92
5	Narsipatnam (CT)	Persons	33757	12243	36.27	1411	4.18	13654	40.45	20103	59.55
		Males	16076	8603	53.51	538	3.35	9141	56.86	6935	43.14
		Females	17681	3640	20.59	873	4.94	4513	25.52	13168	74.48
6	Peda Boddepalle (CT)	Persons	12781	5204	40.72	437	3.42	5641	44.14	7140	55.86
		Males	6464	3371	52.15	112	1.73	3483	53.88	2981	46.12
		Females	6317	1833	29.02	325	5.14	2158	34.16	4159	65.84
7	GVMC	Persons	1728128	521928	30.20	90293	5.22	612221	35.43	1115907	64.57
		Males	873599	433109	49.58	56650	6.48	489759	56.06	383840	43.94
		Females	854529	88819	10.39	33643	3.94	122462	14.33	732067	85.67
8	Bheemunipatnam (M + OG)	Persons	55082	14698	26.68	2548	4.63	17246	31.31	37836	68.69
		Males	26466	12262	46.33	1677	6.34	13939	52.67	12527	47.33
		Females	28616	2436	8.51	871	3.04	3307	11.56	25309	88.44
9	Mulakuddu (CT)	Persons	4513	730	16.18	864	19.14	1594	35.32	2919	64.68
		Males	2255	652	28.91	552	24.48	1204	53.39	1051	46.61
		Females	2258	78	3.45	312	13.82	390	17.27	1868	82.73
10	Anakapalle (M)	Persons	86519	25843	29.87	3725	4.31	29568	34.18	56951	65.82
		Males	43100	21491	49.86	2375	5.51	23866	55.37	19234	44.63
		Females	43419	4352	10.02	1350	3.11	5702	13.13	37717	86.87

TABLE 32: NUMBER AND PERCENTAGE OF MAIN WORKERS, MARGINAL WORKERS, AND NON-WORKERS BY SEX IN TOWNS, 2011

Sl. No.	Name of Town	P/ M/ F	Total population	Main workers		Marginal workers		Total workers (main+marginal)		Non workers	
				No.	%	No.	%	No.	%	No.	%
1	2	3	4	5	6	7	8	9	10	11	12
11	Bowluvada (CT)	Persons	5001	1931	38.61	259	5.18	2190	43.79	2811	56.21
		Males	2427	1326	54.64	144	5.93	1470	60.57	957	39.43
		Females	2574	605	23.50	115	4.47	720	27.97	1854	72.03
12	Chodavaram (CT)	Persons	20251	6475	31.97	1086	5.36	7561	37.34	12690	62.66
		Males	9868	4882	49.47	622	6.30	5504	55.78	4364	44.22
		Females	10383	1593	15.34	464	4.47	2057	19.81	8326	80.19
13	Yelamanchili (CT)	Persons	27265	10575	38.79	2621	9.61	13196	48.40	14069	51.60
		Males	13365	6951	52.01	1021	7.64	7972	59.65	5393	40.35
		Females	13900	3624	26.07	1600	11.51	5224	37.58	8676	62.42
14	Nakkapalle (CT)	Persons	7603	2076	27.31	413	5.43	2489	32.74	5114	67.26
		Males	3551	1704	47.99	276	7.77	1980	55.76	1571	44.24
		Females	4052	372	9.18	137	3.38	509	12.56	3543	87.44
15	Payakaraopeta (CT)	Persons	27001	8729	32.33	1225	4.54	9954	36.87	17047	63.13
		Males	13252	6728	50.77	686	5.18	7414	55.95	5838	44.05
		Females	13749	2001	14.55	539	3.92	2540	18.47	11209	81.53
		Persons	2035922	618125	30.36	107164	5.26	725289	35.62	1310633	64.38
	Total	Males	1025676	506573	49.39	65788	6.41	572361	55.80	453315	44.20
		Females	1010246	111552	11.04	41376	4.10	152928	15.14	857318	84.86

The above table shows town wise numbers and percentage of Main Workers, Marginal Workers and non-workers by sex. The percentage of urban Main Workers of the district is 30.36%, Marginal Workers 5.26% and Non Workers 64.38%. Main Workers, males are 49.39%, marginal 6.41% and Non Workers 44.20% and regarding females, the Main Workers percentage is 11.04% Marginal Workers 4.10 percent and Non Workers 84.86%. The highest Main Workers are reported in Pedaboddepalle (CT) with 40.72% and Marginal Workers in Mulakuddu (CT) with 19.14%. Lowest Main Workers are reported in Mulakuddu (CT) with 16.18% and Marginal Workers in Pedaboddepalle (CT) with 3.42 percent. The highest workers in Visakhapatnam district reported in Yelamanchili (CT) with 48.40%. Lowest workers reported in Bheemunipatnam (M+OG) with 31.31%. It is noticed from the above table that the workers percentage of males is relatively very high than the females.

TABLE 33: DISTRIBUTION OF WORKERS BY SEX IN FOUR CATEGORIES OF ECONOMIC ACTIVITY IN MANDAL, 2011

Sl. No.	Name of Mandal	P/ M/ F	Total population	Total workers (main+ marginal)	Category of workers							
					Cultivators		Agricultural labourers		Household industry workers		Other workers	
					No.	%	No.	%	No.	%	No.	%
1	2	3	4	5	6	7	8	9	10	11	12	13
1	Munchingi Puttu	Persons	47418	27775	14929	53.75	10181	36.66	507	1.83	2158	7.77
		Males	22937	13623	7908	58.05	4361	32.01	223	1.64	1131	8.30
		Females	24481	14152	7021	49.61	5820	41.12	284	2.01	1027	7.26
2	Peda Bayalu	Persons	51890	31477	15273	48.52	12919	41.04	1007	3.20	2278	7.24
		Males	25542	15531	8421	54.22	5574	35.89	275	1.77	1261	8.12
		Females	26348	15946	6852	42.97	7345	46.06	732	4.59	1017	6.38
3	Dumbriguda	Persons	49029	29717	13390	45.06	13010	43.78	380	1.28	2937	9.88
		Males	23801	14557	7497	51.50	5651	38.82	164	1.13	1245	8.55
		Females	25228	15160	5893	38.87	7359	48.54	216	1.42	1692	11.16
4	Araku Valley	Persons	56674	29750	10889	36.60	12582	42.29	1174	3.95	5105	17.16
		Males	27492	15132	6217	41.09	5100	33.70	514	3.40	3301	21.81
		Females	29182	14618	4672	31.96	7482	51.18	660	4.51	1804	12.34
5	Ananthagiri	Persons	49019	30282	13380	44.18	14188	46.85	655	2.16	2059	6.80
		Males	24427	15281	7933	51.91	5980	39.13	166	1.09	1202	7.87
		Females	24592	15001	5447	36.31	8208	54.72	489	3.26	857	5.71
6	Hukumpeta	Persons	51697	30917	18130	58.64	9783	31.64	595	1.92	2409	7.79
		Males	25137	15604	10551	67.62	3705	23.74	218	1.40	1130	7.24
		Females	26560	15313	7579	49.49	6078	39.69	377	2.46	1279	8.35
7	Paderu	Persons	58983	31461	13755	43.72	11552	36.72	932	2.96	5222	16.60
		Males	28644	16216	8002	49.35	4587	28.29	344	2.12	3283	20.25
		Females	30339	15245	5753	37.74	6965	45.69	588	3.86	1939	12.72
8	G.Madugula	Persons	53884	33905	21054	62.10	8816	26.00	855	2.52	3180	9.38
		Males	26966	16663	11517	69.12	3656	21.94	256	1.54	1234	7.41
		Females	26918	17242	9537	55.31	5160	29.93	599	3.47	1946	11.29
9	Chintapalle	Persons	71640	42650	16262	38.13	20938	49.09	1362	3.19	4088	9.58
		Males	35217	21136	9887	46.78	8490	40.17	445	2.11	2314	10.95
		Females	36423	21514	6375	29.63	12448	57.86	917	4.26	1774	8.25
10	Gudem Kotha Veedhi	Persons	63174	36850	19054	51.71	12246	33.23	823	2.23	4727	12.83
		Males	30486	18565	10670	57.47	5022	27.05	307	1.65	2566	13.82
		Females	32688	18285	8384	45.85	7224	39.51	516	2.82	2161	11.82

TABLE 33: DISTRIBUTION OF WORKERS BY SEX IN FOUR CATEGORIES OF ECONOMIC ACTIVITY IN MANDAL, 2011

Sl. No.	Name of Mandal	P/ M/ F	Total population	Total workers (main+ marginal)	Category of workers							
					Cultivators		Agricultural labourers		Household industry workers		Other workers	
					No.	%	No.	%	No.	%	No.	%
1	2	3	4	5	6	7	8	9	10	11	12	13
11	Koyyuru	Persons	50639	29553	4669	15.80	16430	55.60	300	1.02	8154	27.59
		Males	25047	15328	3220	21.01	7639	49.84	160	1.04	4309	28.11
		Females	25592	14225	1449	10.19	8791	61.80	140	0.98	3845	27.03
12	Nathavaram	Persons	64607	34696	5889	16.97	22542	64.97	551	1.59	5714	16.47
		Males	32202	19951	4055	20.32	11975	60.02	360	1.80	3561	17.85
		Females	32405	14745	1834	12.44	10567	71.66	191	1.30	2153	14.60
13	Golugonda	Persons	52852	28391	3766	13.26	18478	65.08	758	2.67	5389	18.98
		Males	26353	15821	2621	16.57	9235	58.37	346	2.19	3619	22.87
		Females	26499	12570	1145	9.11	9243	73.53	412	3.28	1770	14.08
14	Narsipatnam	Persons	91612	44140	4572	10.36	15843	35.89	1199	2.72	22526	51.03
		Males	44655	26425	2954	11.18	7117	26.93	690	2.61	15664	59.28
		Females	46957	17715	1618	9.13	8726	49.26	509	2.87	6862	38.74
15	Rolugunta	Persons	48388	26234	4601	17.54	16983	64.74	912	3.48	3738	14.25
		Males	23474	14401	2881	20.01	8548	59.36	512	3.56	2460	17.08
		Females	24914	11833	1720	14.54	8435	71.28	400	3.38	1278	10.80
16	Ravikamatham	Persons	70761	37853	7020	18.55	22266	58.82	2152	5.69	6415	16.95
		Males	34108	20541	4528	22.04	11113	54.10	827	4.03	4073	19.83
		Females	36653	17312	2492	14.39	11153	64.42	1325	7.65	2342	13.53
17	Madugula	Persons	72006	36814	5825	15.82	23690	64.35	1129	3.07	6170	16.76
		Males	35220	20909	3744	17.91	12007	57.43	682	3.26	4476	21.41
		Females	36786	15905	2081	13.08	11683	73.45	447	2.81	1694	10.65
18	Cheedikada	Persons	46643	26943	8631	32.03	14191	52.67	848	3.15	3273	12.15
		Males	22907	13905	5093	36.63	6200	44.59	452	3.25	2160	15.53
		Females	23736	13038	3538	27.14	7991	61.29	396	3.04	1113	8.54
19	Devarapalle	Persons	58312	31880	10054	31.54	15386	48.26	1246	3.91	5194	16.29
		Males	29220	17363	5735	33.03	7183	41.37	713	4.11	3732	21.49
		Females	29092	14517	4319	29.75	8203	56.51	533	3.67	1462	10.07
20	K.Kotapadu	Persons	60498	33531	9741	29.05	15700	46.82	1211	3.61	6879	20.52
		Males	30033	18197	5685	31.24	6935	38.11	706	3.88	4871	26.77
		Females	30465	15334	4056	26.45	8765	57.16	505	3.29	2008	13.10

TABLE 33: DISTRIBUTION OF WORKERS BY SEX IN FOUR CATEGORIES OF ECONOMIC ACTIVITY IN MANDAL, 2011

Sl. No.	Name of Mandal	P/ M/ F	Total population	Total workers (main+ marginal)	Category of workers							
					Cultivators		Agricultural labourers		Household industry workers		Other workers	
					No.	%	No.	%	No.	%	No.	%
1	2	3	4	5	6	7	8	9	10	11	12	13
21	Sabbavaram	Persons	67334	31744	10154	31.99	10719	33.77	513	1.62	10358	32.63
		Males	34072	19408	5581	28.76	5516	28.42	307	1.58	8004	41.24
		Females	33262	12336	4573	37.07	5203	42.18	206	1.67	2354	19.08
22	Pendurthi	Persons	146650	52238	2471	4.73	5754	11.01	1504	2.88	42509	81.38
		Males	73434	40766	1866	4.58	3726	9.14	1022	2.51	34152	83.78
		Females	73216	11472	605	5.27	2028	17.68	482	4.20	8357	72.85
23	Anandapuram	Persons	60789	29319	5571	19.00	12270	41.85	638	2.18	10840	36.97
		Males	30739	18469	3563	19.29	6554	35.49	343	1.86	8009	43.36
		Females	30050	10850	2008	18.51	5716	52.68	295	2.72	2831	26.09
24	Padmanabham	Persons	52079	26196	4205	16.05	14336	54.73	690	2.63	6965	26.59
		Males	25946	15489	2846	18.37	7031	45.39	448	2.89	5164	33.34
		Females	26133	10707	1359	12.69	7305	68.23	242	2.26	1801	16.82
25	Bheemunipatnam	Persons	116349	42305	2880	6.81	7810	18.46	988	2.34	30627	72.40
		Males	57408	31090	1937	6.23	4423	14.23	703	2.26	24027	77.28
		Females	58941	11215	943	8.41	3387	30.20	285	2.54	6600	58.85
26	Visakhapatnam (Rural)	Persons	260192	93439	1005	1.08	3104	3.32	3757	4.02	85573	91.58
		Males	131477	73623	672	0.91	2123	2.88	2538	3.45	68290	92.76
		Females	128715	19816	333	1.68	981	4.95	1219	6.15	17283	87.22
27	Visakhapatnam (Urban)	Persons	977771	348214	2915	0.84	3928	1.13	9788	2.81	331583	95.22
		Males	493015	277831	1553	0.56	2695	0.97	6416	2.31	267167	96.16
		Females	484756	70383	1362	1.94	1233	1.75	3372	4.79	64416	91.52
28	Pedagantyada	Persons	95291	32570	325	1.00	810	2.49	745	2.29	30690	94.23
		Males	48797	26891	179	0.67	681	2.53	557	2.07	25474	94.73
		Females	46494	5679	146	2.57	129	2.27	188	3.31	5216	91.85
29	Gajuwaka	Persons	250423	87655	1389	1.58	1919	2.19	2783	3.17	81564	93.05
		Males	127577	71531	730	1.02	1456	2.04	1865	2.61	67480	94.34
		Females	122846	16124	659	4.09	463	2.87	918	5.69	14084	87.35
30	Paravada	Persons	78165	30621	2947	9.62	5370	17.54	837	2.73	21467	70.11
		Males	39430	22616	1998	8.83	3288	14.54	457	2.02	16873	74.61
		Females	38735	8005	949	11.86	2082	26.01	380	4.75	4594	57.39

TABLE 33: DISTRIBUTION OF WORKERS BY SEX IN FOUR CATEGORIES OF ECONOMIC ACTIVITY IN MANDAL, 2011

Sl. No.	Name of Mandal	P/ M/ F	Total population	Total workers (main+ marginal)	Category of workers							
					Cultivators		Agricultural labourers		Household industry workers		Other workers	
					No.	%	No.	%	No.	%	No.	%
1	2	3	4	5	6	7	8	9	10	11	12	13
31	Anakapalle	Persons	186937	71176	6593	9.26	13773	19.35	2336	3.28	48474	68.10
		Males	92727	52636	4857	9.23	7919	15.04	1476	2.80	38384	72.92
		Females	94210	18540	1736	9.36	5854	31.57	860	4.64	10090	54.42
32	Chodavaram	Persons	88493	39942	7578	18.97	16930	42.39	1261	3.16	14173	35.48
		Males	43659	24819	4851	19.55	8717	35.12	673	2.71	10578	42.62
		Females	44834	15123	2727	18.03	8213	54.31	588	3.89	3595	23.77
33	Butchayyapeta	Persons	66214	34654	6141	17.72	22297	64.34	643	1.86	5573	16.08
		Males	32896	19153	3840	20.05	11102	57.96	392	2.05	3819	19.94
		Females	33318	15501	2301	14.84	11195	72.22	251	1.62	1754	11.32
34	Kotauratla	Persons	54510	28980	4799	16.56	19388	66.90	673	2.32	4120	14.22
		Males	26911	16314	3186	19.53	9763	59.84	425	2.61	2940	18.02
		Females	27599	12666	1613	12.73	9625	75.99	248	1.96	1180	9.32
35	Makavarapalem	Persons	57568	31038	4263	13.73	19335	62.29	859	2.77	6581	21.20
		Males	28328	17328	2732	15.77	9497	54.81	442	2.55	4657	26.88
		Females	29240	13710	1531	11.17	9838	71.76	417	3.04	1924	14.03
36	Kasimkota	Persons	67262	32103	6610	20.59	13768	42.89	989	3.08	10736	33.44
		Males	32768	19341	4283	22.14	7189	37.17	465	2.40	7404	38.28
		Females	34494	12762	2327	18.23	6579	51.55	524	4.11	3332	26.11
37	Munagapaka	Persons	55520	25347	6219	24.54	9710	38.31	812	3.20	8606	33.95
		Males	27822	16645	4442	26.69	5276	31.70	422	2.54	6505	39.08
		Females	27698	8702	1777	20.42	4434	50.95	390	4.48	2101	24.14
38	Atchutapuram	Persons	66577	30423	6116	20.10	10544	34.66	946	3.11	12817	42.13
		Males	33503	19631	4032	20.54	5902	30.06	577	2.94	9120	46.46
		Females	33074	10792	2084	19.31	4642	43.01	369	3.42	3697	34.26
39	Yelamanchili	Persons	70553	38531	5244	13.61	16026	41.59	2194	5.69	15067	39.10
		Males	34160	21536	3230	15.00	7414	34.43	974	4.52	9918	46.05
		Females	36393	16995	2014	11.85	8612	50.67	1220	7.18	5149	30.30
40	Nakkapalle	Persons	81079	34015	3391	9.97	17555	51.61	747	2.20	12322	36.23
		Males	40352	23913	2621	10.96	11242	47.01	496	2.07	9554	39.95
		Females	40727	10102	770	7.62	6313	62.49	251	2.48	2768	27.40

TABLE 33: DISTRIBUTION OF WORKERS BY SEX IN FOUR CATEGORIES OF ECONOMIC ACTIVITY IN MANDAL, 2011

Sl. No.	Name of Mandal	P/ M/ F	Total population	Total workers (main+ marginal)	Category of workers							
					Cultivators		Agricultural labourers		Household industry workers		Other workers	
					No.	%	No.	%	No.	%	No.	%
1	2	3	4	5	6	7	8	9	10	11	12	13
41	Payakaraopeta	Persons	93093	37172	2997	8.06	16839	45.30	939	2.53	16397	44.11
		Males	46825	27382	2650	9.68	11331	41.38	543	1.98	12858	46.96
		Females	46268	9790	347	3.54	5508	56.26	396	4.04	3539	36.15
42	S.Rayavaram	Persons	74101	31838	4321	13.57	16885	53.03	611	1.92	10021	31.47
		Males	36384	21290	3537	16.61	10150	47.67	384	1.80	7219	33.91
		Females	37717	10548	784	7.43	6735	63.85	227	2.15	2802	26.56
43	Rambilli	Persons	53913	25540	3146	12.32	12155	47.59	696	2.73	9543	37.36
		Males	26812	16213	2322	14.32	6886	42.47	472	2.91	6533	40.29
		Females	27101	9327	824	8.83	5269	56.49	224	2.40	3010	32.27
		Persons	4290589	1889879	322164	17.05	578949	30.63	54545	2.89	934221	49.43
	Total	Males	2138910	1239064	196627	15.87	289959	23.40	30757	2.48	721721	58.25
		Females	2151679	650815	125537	19.29	288990	44.40	23788	3.66	212500	32.65

It is seen from the above table that the total workers are distributed by four categories of economic activity. Out of 1889879 total workers in the district, Other Workers occupy a major share with 49.43% followed by Agricultural Labourers 30.63%. Next category is the Cultivators with 17.05% and Household Industry with least percent of 2.89 percent. The sex wise breakup shows that out of 1239064 total male workers in the district, 58.25% are categorized as Other Workers and 23.40% as Agricultural Labourers, 15.87% as Cultivators and only 2.48 percent as Household industry. Whereas out of 650815 total female workers in the district, Agricultural Labourers occupy 44.40% which is the highest percentage among the workers category, 32.65% as Other Workers, 19.29% as Cultivators, and 2.66 percent as Household Industry. The highest percentage of Cultivators is recorded in G.Madugula Mandal as 62.10% and the lowest in Visakhapatnam (Urban) Mandal with 0.84%. Kotauratla Mandal reported 66.90% as the highest percentage of Agricultural Labourers in the district and the lowest of 1.13% in Visakhapatnam (Urban) Mandal. In Household Industry, Ravikamatham and Yelamanchili Mandals reports the highest percentage of persons with 5.69 and the lowest percentage is reported in Koyyuru Mandal with 1.02 percent. In the Other Workers category, Visakhapatnam (Urban) Mandal reports the highest percentage of persons with 95.22% and lowest is reported in Ananthagiri Mandal with 6.80%.

TABLE 34: DISTRIBUTION OF WORKERS BY SEX IN FOUR CATEGORIES OF ECONOMIC ACTIVITY IN MANDAL PARISHAD, 2011

Sl. No.	Name of Mandal Parishad	P/ M/ F	Total population	Total workers (main+ marginal)	Category of Workers							
					Cultivators		Agricultural labourers		Household industry workers		Other workers	
					No.	%	No.	%	No.	%	No.	%
1	2	3	4	5	6	7	8	9	10	11	12	13
1	Munchingi Puttu	Persons	47418	27775	14929	53.75	10181	36.66	507	1.83	2158	7.77
		Males	22937	13623	7908	58.05	4361	32.01	223	1.64	1131	8.30
		Females	24481	14152	7021	49.61	5820	41.12	284	2.01	1027	7.26
2	Peda Bayalu	Persons	51890	31477	15273	48.52	12919	41.04	1007	3.20	2278	7.24
		Males	25542	15531	8421	54.22	5574	35.89	275	1.77	1261	8.12
		Females	26348	15946	6852	42.97	7345	46.06	732	4.59	1017	6.38
3	Dumbriguda	Persons	49029	29717	13390	45.06	13010	43.78	380	1.28	2937	9.88
		Males	23801	14557	7497	51.50	5651	38.82	164	1.13	1245	8.55
		Females	25228	15160	5893	38.87	7359	48.54	216	1.42	1692	11.16
4	Araku Valley	Persons	49960	27064	10853	40.10	12372	45.71	907	3.35	2932	10.83
		Males	23571	13289	6195	46.62	4986	37.52	369	2.78	1739	13.09
		Females	26389	13775	4658	33.81	7386	53.62	538	3.91	1193	8.66
5	Ananthagiri	Persons	49019	30282	13380	44.18	14188	46.85	655	2.16	2059	6.80
		Males	24427	15281	7933	51.91	5980	39.13	166	1.09	1202	7.87
		Females	24592	15001	5447	36.31	8208	54.72	489	3.26	857	5.71
6	Hukumpeta	Persons	51697	30917	18130	58.64	9783	31.64	595	1.92	2409	7.79
		Males	25137	15604	10551	67.62	3705	23.74	218	1.40	1130	7.24
		Females	26560	15313	7579	49.49	6078	39.69	377	2.46	1279	8.35
7	Paderu	Persons	50196	28251	13633	48.26	11050	39.11	739	2.62	2829	10.01
		Males	24125	14122	7929	56.15	4309	30.51	229	1.62	1655	11.72
		Females	26071	14129	5704	40.37	6741	47.71	510	3.61	1174	8.31
8	G.Madugula	Persons	53884	33905	21054	62.10	8816	26.00	855	2.52	3180	9.38
		Males	26966	16663	11517	69.12	3656	21.94	256	1.54	1234	7.41
		Females	26918	17242	9537	55.31	5160	29.93	599	3.47	1946	11.29
9	Chintapalle	Persons	63752	40162	16195	40.32	20415	50.83	1280	3.19	2272	5.66
		Males	31021	19570	9844	50.30	8236	42.08	408	2.08	1082	5.53
		Females	32731	20592	6351	30.84	12179	59.14	872	4.23	1190	5.78
10	Gudem Kotha Veedhi	Persons	58542	35259	19046	54.02	12097	34.31	801	2.27	3315	9.40
		Males	27869	17439	10665	61.16	4946	28.36	293	1.68	1535	8.80
		Females	30673	17820	8381	47.03	7151	40.13	508	2.85	1780	9.99
11	Koyyuru	Persons	50639	29553	4669	15.80	16430	55.60	300	1.02	8154	27.59
		Males	25047	15328	3220	21.01	7639	49.84	160	1.04	4309	28.11
		Females	25592	14225	1449	10.19	8791	61.80	140	0.98	3845	27.03
12	Nathavaram	Persons	64607	34696	5889	16.97	22542	64.97	551	1.59	5714	16.47
		Males	32202	19951	4055	20.32	11975	60.02	360	1.80	3561	17.85
		Females	32405	14745	1834	12.44	10567	71.66	191	1.30	2153	14.60

TABLE 34: DISTRIBUTION OF WORKERS BY SEX IN FOUR CATEGORIES OF ECONOMIC ACTIVITY IN MANDAL PARISHAD, 2011

Sl. No.	Name of Mandal Parishad	P/ M/ F	Total population	Total workers (main+ marginal)	Category of Workers							
					Cultivators		Agricultural labourers		Household industry workers		Other workers	
					No.	%	No.	%	No.	%	No.	%
1	2	3	4	5	6	7	8	9	10	11	12	13
13	Golugonda	Persons	52852	28391	3766	13.26	18478	65.08	758	2.67	5389	18.98
		Males	26353	15821	2621	16.57	9235	58.37	346	2.19	3619	22.87
		Females	26499	12570	1145	9.11	9243	73.53	412	3.28	1770	14.08
14	Narsipatnam	Persons	45074	24845	3659	14.73	12976	52.23	433	1.74	7777	31.30
		Males	22115	13801	2371	17.18	5952	43.13	255	1.85	5223	37.85
		Females	22959	11044	1288	11.66	7024	63.60	178	1.61	2554	23.13
15	Rolugunta	Persons	48388	26234	4601	17.54	16983	64.74	912	3.48	3738	14.25
		Males	23474	14401	2881	20.01	8548	59.36	512	3.56	2460	17.08
		Females	24914	11833	1720	14.54	8435	71.28	400	3.38	1278	10.80
16	Ravikamatham	Persons	70761	37853	7020	18.55	22266	58.82	2152	5.69	6415	16.95
		Males	34108	20541	4528	22.04	11113	54.10	827	4.03	4073	19.83
		Females	36653	17312	2492	14.39	11153	64.42	1325	7.65	2342	13.53
17	Madugula	Persons	72006	36814	5825	15.82	23690	64.35	1129	3.07	6170	16.76
		Males	35220	20909	3744	17.91	12007	57.43	682	3.26	4476	21.41
		Females	36786	15905	2081	13.08	11683	73.45	447	2.81	1694	10.65
18	Cheedikada	Persons	46643	26943	8631	32.03	14191	52.67	848	3.15	3273	12.15
		Males	22907	13905	5093	36.63	6200	44.59	452	3.25	2160	15.53
		Females	23736	13038	3538	27.14	7991	61.29	396	3.04	1113	8.54
19	Devarapalle	Persons	58312	31880	10054	31.54	15386	48.26	1246	3.91	5194	16.29
		Males	29220	17363	5735	33.03	7183	41.37	713	4.11	3732	21.49
		Females	29092	14517	4319	29.75	8203	56.51	533	3.67	1462	10.07
20	K.Kotapadu	Persons	60498	33531	9741	29.05	15700	46.82	1211	3.61	6879	20.52
		Males	30033	18197	5685	31.24	6935	38.11	706	3.88	4871	26.77
		Females	30465	15334	4056	26.45	8765	57.16	505	3.29	2008	13.10
21	Sabbavaram	Persons	62713	29968	9977	33.29	9866	32.92	499	1.67	9626	32.12
		Males	31711	18094	5462	30.19	4946	27.34	296	1.64	7390	40.84
		Females	31002	11874	4515	38.02	4920	41.44	203	1.71	2236	18.83
22	Pendurthi	Persons	32380	12444	1677	13.48	3293	26.46	320	2.57	7154	57.49
		Males	16070	9253	1258	13.60	1999	21.60	208	2.25	5788	62.55
		Females	16310	3191	419	13.13	1294	40.55	112	3.51	1366	42.81
23	Anandapuram	Persons	60789	29319	5571	19.00	12270	41.85	638	2.18	10840	36.97
		Males	30739	18469	3563	19.29	6554	35.49	343	1.86	8009	43.36
		Females	30050	10850	2008	18.51	5716	52.68	295	2.72	2831	26.09
24	Padmanabham	Persons	52079	26196	4205	16.05	14336	54.73	690	2.63	6965	26.59
		Males	25946	15489	2846	18.37	7031	45.39	448	2.89	5164	33.34
		Females	26133	10707	1359	12.69	7305	68.23	242	2.26	1801	16.82

TABLE 34: DISTRIBUTION OF WORKERS BY SEX IN FOUR CATEGORIES OF ECONOMIC ACTIVITY IN MANDAL PARISHAD, 2011

Sl. No.	Name of Mandal Parishad	P/ M/ F	Total population	Total workers (main+ marginal)	Category of Workers							
					Cultivators		Agricultural labourers		Household industry workers		Other workers	
					No.	%	No.	%	No.	%	No.	%
1	2	3	4	5	6	7	8	9	10	11	12	13
25	Bheemunipatnam	Persons	56754	23465	2679	11.42	7064	30.10	335	1.43	13387	57.05
		Males	28687	15947	1805	11.32	3876	24.31	232	1.45	10034	62.92
		Females	28067	7518	874	11.63	3188	42.40	103	1.37	3353	44.60
26	Paravada	Persons	52605	21848	2586	11.84	4758	21.78	716	3.28	13788	63.11
		Males	26422	15560	1809	11.63	2857	18.36	385	2.47	10509	67.54
		Females	26183	6288	777	12.36	1901	30.23	331	5.26	3279	52.15
27	Anakapalle	Persons	95417	39418	5617	14.25	11554	29.31	1461	3.71	20786	52.73
		Males	47200	27300	4089	14.98	6256	22.92	910	3.33	16045	58.77
		Females	48217	12118	1528	12.61	5298	43.72	551	4.55	4741	39.12
28	Chodavaram	Persons	68242	32381	7132	22.03	15905	49.12	1110	3.43	8234	25.43
		Males	33791	19315	4547	23.54	8168	42.29	574	2.97	6026	31.20
		Females	34451	13066	2585	19.78	7737	59.21	536	4.10	2208	16.90
29	Butchayyapeta	Persons	66214	34654	6141	17.72	22297	64.34	643	1.86	5573	16.08
		Males	32896	19153	3840	20.05	11102	57.96	392	2.05	3819	19.94
		Females	33318	15501	2301	14.84	11195	72.22	251	1.62	1754	11.32
30	Kotauratla	Persons	54510	28980	4799	16.56	19388	66.90	673	2.32	4120	14.22
		Males	26911	16314	3186	19.53	9763	59.84	425	2.61	2940	18.02
		Females	27599	12666	1613	12.73	9625	75.99	248	1.96	1180	9.32
31	Makavarapalem	Persons	57568	31038	4263	13.73	19335	62.29	859	2.77	6581	21.20
		Males	28328	17328	2732	15.77	9497	54.81	442	2.55	4657	26.88
		Females	29240	13710	1531	11.17	9838	71.76	417	3.04	1924	14.03
32	Kasimkota	Persons	67262	32103	6610	20.59	13768	42.89	989	3.08	10736	33.44
		Males	32768	19341	4283	22.14	7189	37.17	465	2.40	7404	38.28
		Females	34494	12762	2327	18.23	6579	51.55	524	4.11	3332	26.11
33	Munagapaka	Persons	55520	25347	6219	24.54	9710	38.31	812	3.20	8606	33.95
		Males	27822	16645	4442	26.69	5276	31.70	422	2.54	6505	39.08
		Females	27698	8702	1777	20.42	4434	50.95	390	4.48	2101	24.14
34	Atchutapuram	Persons	66577	30423	6116	20.10	10544	34.66	946	3.11	12817	42.13
		Males	33503	19631	4032	20.54	5902	30.06	577	2.94	9120	46.46
		Females	33074	10792	2084	19.31	4642	43.01	369	3.42	3697	34.26
35	Yelamanchili	Persons	43288	25335	4579	18.07	13366	52.76	1274	5.03	6116	24.14
		Males	20795	13564	2780	20.50	6137	45.24	524	3.86	4123	30.40
		Females	22493	11771	1799	15.28	7229	61.41	750	6.37	1993	16.93
36	Nakkapalle	Persons	73476	31526	3312	10.51	16948	53.76	561	1.78	10705	33.96
		Males	36801	21933	2547	11.61	10767	49.09	369	1.68	8250	37.61
		Females	36675	9593	765	7.97	6181	64.43	192	2.00	2455	25.59

TABLE 34: DISTRIBUTION OF WORKERS BY SEX IN FOUR CATEGORIES OF ECONOMIC ACTIVITY IN MANDAL PARISHAD, 2011

Sl. No.	Name of Mandal Parishad	P/ M/ F	Total population	Total workers (main+marginal)	Category of Workers							
					Cultivators		Agricultural labourers		Household industry workers		Other workers	
					No.	%	No.	%	No.	%	No.	%
1	2	3	4	5	6	7	8	9	10	11	12	13
37	Payakaraopeta	Persons	66092	27218	2756	10.13	15388	56.54	276	1.01	8798	32.32
		Males	33573	19968	2444	12.24	10349	51.83	186	0.93	6989	35.00
		Females	32519	7250	312	4.30	5039	69.50	90	1.24	1809	24.95
38	S.Rayavaram	Persons	74101	31838	4321	13.57	16885	53.03	611	1.92	10021	31.47
		Males	36384	21290	3537	16.61	10150	47.67	384	1.80	7219	33.91
		Females	37717	10548	784	7.43	6735	63.85	227	2.15	2802	26.56
39	Rambilli	Persons	53913	25540	3146	12.32	12155	47.59	696	2.73	9543	37.36
		Males	26812	16213	2322	14.32	6886	42.47	472	2.91	6533	40.29
		Females	27101	9327	824	8.83	5269	56.49	224	2.40	3010	32.27
		Persons	2254667	1164590	311444	26.74	552303	47.42	31375	2.69	269468	23.14
	Total	Males	1113234	666703	189917	28.49	272896	40.93	15668	2.35	188222	28.23
		Females	1141433	497887	121527	24.41	279407	56.12	15707	3.15	81246	16.32

This table shows the distribution of the total workers in four categories of economic activity. Out of 1164590 total workers in the district the major participation of the economic activity is shared by Agricultural Labourers with 47.42%, next Cultivators with 26.74%, Other Workers with 23.14% and the least of 2.69 percent are involved in household industry. While, regarding the total male workers 40.93% are Agricultural Labourers, 28.49 are Cultivators, 28.23% are Other Workers and only 2.35 percent workers are engaged in household industry. Regarding female workers, 56.12% of the female workers are Agricultural Labourers, whereas 24.41% are Cultivators, 16.32% are Other Workers and 3.15 percent workers are engaged in household industry. In the category of Cultivators the highest percent of 69.12% male workers and 55.31% female workers are recorded in G.Madugula Mandal Parishad and the lowest of 11.32% of male workers in Bheemunipatnam Mandal Parishad and 4.30 percent of female workers are in Payakaraopeta Mandal Parishad are recorded. In Agricultural Labourers category, the highest 60.02% of male in Nathavaram Mandal Parishad and 75.99% of female workers are reported in Kotauratla Mandal Parishad, while the lowest percentage of Agricultural Labourers are shown in Parwada Mandal Parishad with 18.36% of male workers and in G.Madugula Mandal Parishad with 29.93% of female workers. In household industry 4.11 percent of highest male workers reported in Devarapalle Mandal Parishad and 7.65% of females are reported in Ravikamatham Mandal Parishad. While, the lowest percentage in Payakaraopeta Mandal Parishad with 0.93 percent of male workers and Koyyuru Mandal Parishad with 0.98 percent of female workers reported in the above category. In the Other Workers category, Parwada Mandal Parishad reported with 67.54% for males and with 52.15% for females as the highest percentage. 5.53% of male workers in Chintapalle Mandal Parishad and 5.78% of female workers are reported in Ananthagiri Mandal Parishad as the lowest percentage.

TABLE 35: DISTRIBUTION OF WORKERS BY SEX IN FOUR CATEGORIES OF ECONOMIC ACTIVITY IN TOWNS, 2011

Sl. No.	Name of Town	P/ M/ F	Total population	Total workers (main+ marginal)	Category of workers							
					Cultivators		Agricultural labourers		Household industry workers		Other workers	
					No.	%	No.	%	No.	%	No.	%
1	2	3	4	5	6	7	8	9	10	11	12	13
1	Kantabamsuguda (CT)	Persons	6714	2686	36	1.34	210	7.82	267	9.94	2173	80.90
		Males	3921	1843	22	1.19	114	6.19	145	7.87	1562	84.75
		Females	2793	843	14	1.66	96	11.39	122	14.47	611	72.48
2	Gudivada (CT)	Persons	8787	3210	122	3.80	502	15.64	193	6.01	2393	74.55
		Males	4519	2094	73	3.49	278	13.28	115	5.49	1628	77.75
		Females	4268	1116	49	4.39	224	20.07	78	6.99	765	68.55
3	Chintapalle (CT)	Persons	7888	2488	67	2.69	523	21.02	82	3.30	1816	72.99
		Males	4196	1566	43	2.75	254	16.22	37	2.36	1232	78.67
		Females	3692	922	24	2.60	269	29.18	45	4.88	584	63.34
4	Upper Sileru Project Site Camp (CT)	Persons	4632	1591	8	0.50	149	9.37	22	1.38	1412	88.75
		Males	2617	1126	5	0.44	76	6.75	14	1.24	1031	91.56
		Females	2015	465	3	0.65	73	15.70	8	1.72	381	81.94
5	Narsipatnam (CT)	Persons	33757	13654	410	3.00	1822	13.34	625	4.58	10797	79.08
		Males	16076	9141	298	3.26	749	8.19	355	3.88	7739	84.66
		Females	17681	4513	112	2.48	1073	23.78	270	5.98	3058	67.76
6	Peda Boddepalle (CT)	Persons	12781	5641	503	8.92	1045	18.53	141	2.50	3952	70.06
		Males	6464	3483	285	8.18	416	11.94	80	2.30	2702	77.58
		Females	6317	2158	218	10.10	629	29.15	61	2.83	1250	57.92
7	GVMC	Persons	1728128	612221	6966	1.14	13687	2.24	18392	3.00	573176	93.62
		Males	873599	489759	4050	0.83	9683	1.98	12273	2.51	463753	94.69
		Females	854529	122462	2916	2.38	4004	3.27	6119	5.00	109423	89.35
8	Bheemunipatnam (M + OG)	Persons	55082	17246	190	1.10	660	3.83	648	3.76	15748	91.31
		Males	26466	13939	126	0.90	463	3.32	466	3.34	12884	92.43
		Females	28616	3307	64	1.94	197	5.96	182	5.50	2864	86.60
9	Mulakuddu (CT)	Persons	4513	1594	11	0.69	86	5.40	5	0.31	1492	93.60
		Males	2255	1204	6	0.50	84	6.98	5	0.42	1109	92.11
		Females	2258	390	5	1.28	2	0.51	0	0.00	383	98.21
10	Anakapalle (M)	Persons	86519	29568	697	2.36	2077	7.02	850	2.87	25944	87.74
		Males	43100	23866	611	2.56	1593	6.67	552	2.31	21110	88.45
		Females	43419	5702	86	1.51	484	8.49	298	5.23	4834	84.78
11	Bowluvada (CT)	Persons	5001	2190	279	12.74	142	6.48	25	1.14	1744	79.63
		Males	2427	1470	157	10.68	70	4.76	14	0.95	1229	83.61
		Females	2574	720	122	16.94	72	10.00	11	1.53	515	71.53

TABLE 35: DISTRIBUTION OF WORKERS BY SEX IN FOUR CATEGORIES OF ECONOMIC ACTIVITY IN TOWNS, 2011

Sl. No.	Name of Town	P/ M/ F	Total population	Total workers (main+ marginal)	Category of workers							
					Cultivators		Agricultural labourers		Household industry workers		Other workers	
					No.	%	No.	%	No.	%	No.	%
1	2	3	4	5	6	7	8	9	10	11	12	13
12	Chodavaram (CT)	Persons	20251	7561	446	5.90	1025	13.56	151	2.00	5939	78.55
		Males	9868	5504	304	5.52	549	9.97	99	1.80	4552	82.70
		Females	10383	2057	142	6.90	476	23.14	52	2.53	1387	67.43
13	Yelamanchili (CT)	Persons	27265	13196	665	5.04	2660	20.16	920	6.97	8951	67.83
		Males	13365	7972	450	5.64	1277	16.02	450	5.64	5795	72.69
		Females	13900	5224	215	4.12	1383	26.47	470	9.00	3156	60.41
14	Nakkapalle (CT)	Persons	7603	2489	79	3.17	607	24.39	186	7.47	1617	64.97
		Males	3551	1980	74	3.74	475	23.99	127	6.41	1304	65.86
		Females	4052	509	5	0.98	132	25.93	59	11.59	313	61.49
15	Payakaraopeta (CT)	Persons	27001	9954	241	2.42	1451	14.58	663	6.66	7599	76.34
		Males	13252	7414	206	2.78	982	13.25	357	4.82	5869	79.16
		Females	13749	2540	35	1.38	469	18.46	306	12.05	1730	68.11
		Persons	2035922	725289	10720	1.48	26646	3.67	23170	3.19	664753	91.65
	Total	Males	1025676	572361	6710	1.17	17063	2.98	15089	2.64	533499	93.21
		Females	1010246	152928	4010	2.62	9583	6.27	8081	5.28	131254	85.83

The above table reveals the town wise distribution of workers by sex in four categories of economic activity. Out of the 725289 total workers in the urban areas of the district Other Workers occupy a higher part of the work participation, i.e. 91.65% the next is Agricultural Labourers 3.67 percent and 3.19 percent involved in household industry and a least of 1.48 percent are categorized as Cultivators. Out of 572361 urban male workers, 93.21% are categorized as Other Workers, 2.98% are agricultural labourers, 2.64 percent are involved in household industry and 1.17 percent are Cultivators. Out of 152928 urban female workers 85.83% are Other Workers, 6.27% are Agricultural Labourers. Only 2.62 percent are Cultivators and 5.28% are engaged in household industry. Highest of Other Workers category persons with 93.62%, males with 94.69% in GVMC and females with 98.21% are reported in Mulakuddu (CT). Lowest percentage of Other Workers reported in Nakkapalle (CT) persons with 64.97%, for males 65.86% and for females with 57.92% in Pedaboddepalle (CT) is reported. Highest percentage of Cultivators for persons 12.74%, for males 10.68% and for females 16.94% reported in Bowluvada (CT). Lowest percentage of Cultivators for persons 0.50 percent and for males 0.44 percent and females with 0.65 percent recorded in Upper Sileru Project site camp (CT). Highest number of Agricultural Labourers recorded for persons with 24.39%, males with 23.99% in Nakkapalle (CT) and for females it is 29.18% in Chintapalle (CT). The lowest percentage of Agricultural Labourers recorded for persons with 2.24 percent, males with 1.98 percent in GVMC and for females 0.51 percent in Mulakuddu (CT). The highest percentage of workers in household industry recorded with 9.94% for persons, 7.87% for males and for females with 14.47% in Kantabamsuguda (CT) and Mulakuddu (CT) reported the lowest percentage of workers in household industry for persons with 0.31 percent, for males with 0.42 percent and for females with 0 percent.

BRIEF ANALYSIS OF VILLAGE AND TOWN DIRECTORY**TABLE 36: DISTRIBUTION OF VILLAGES ACCORDING TO AVAILABILITY OF DIFFERENT AMENITIES - 2011**

Sl. No.	Name of Mandal Parishad	Number of inhabited villages	Type of amenity available				
			Education*	Medical^	Drinking water	Post office #	Telephone **
1	2	3	4	5	6	7	8
1	Munchingi Puttu	303	223 (73.6)	302 (99.67)	303 (100)	4 (1.32)	28 (9.24)
2	Peda Bayalu	268	182 (67.91)	268 (100)	268 (100)	14 (5.22)	2 (0.75)
3	Dumbriguda	87	86 (98.85)	87 (100)	87 (100)	15 (17.24)	8 (9.2)
4	Araku Valley	163	128 (78.53)	163 (100)	163 (100)	9 (5.52)	42 (25.77)
5	Ananthagiri	278	166 (59.71)	278 (100)	278 (100)	6 (2.16)	46 (16.55)
6	Hukumpeta	168	145 (86.31)	168 (100)	168 (100)	12 (7.14)	42 (25)
7	Paderu	199	159 (79.9)	199 (100)	199 (100)	15 (7.54)	83 (41.71)
8	G.Madugula	292	216 (73.97)	292 (100)	292 (100)	3 (1.03)	13 (4.45)
9	Chintapalle	244	185 (75.82)	244 (100)	244 (100)	8 (3.28)	35 (14.34)
10	Gudem Kotha Veedhi	170	146 (85.88)	170 (100)	170 (100)	17 (10)	4 (2.35)
11	Koyyuru	136	110 (80.88)	136 (100)	136 (100)	28 (20.59)	59 (43.38)
12	Nathavaram	35	34 (97.14)	35 (100)	35 (100)	19 (54.29)	34 (97.14)
13	Golugonda	34	34 (100)	34 (100)	34 (100)	12 (35.29)	32 (94.12)
14	Narsipatnam	11	11 (100)	11 (100)	11 (100)	7 (63.64)	11 (100)
15	Rolugunta	28	26 (92.86)	28 (100)	28 (100)	16 (57.14)	25 (89.29)
16	Ravikamatham	33	33 (100)	33 (100)	33 (100)	18 (54.55)	28 (84.85)
17	Madugula	49	44 (89.8)	49 (100)	49 (100)	18 (36.73)	40 (81.63)
18	Cheedikada	30	30 (100)	30 (100)	30 (100)	17 (56.67)	30 (100)
19	Devarapalle	40	40 (100)	40 (100)	40 (100)	20 (50)	39 (97.5)
20	K.Kotapadu	32	32 (100)	32 (100)	32 (100)	16 (50)	32 (100)
21	Sabbavaram	27	27 (100)	27 (100)	27 (100)	11 (40.74)	27 (100)
22	Pendurthi	15	15 (100)	15 (100)	15 (100)	4 (26.67)	15 (100)
23	Anandapuram	32	32 (100)	32 (100)	32 (100)	6 (18.75)	31 (96.88)
24	Padmanabham	24	24 (100)	24 (100)	24 (100)	18 (75)	24 (100)
25	Bheemunipatnam	18	18 (100)	18 (100)	18 (100)	15 (83.33)	18 (100)
26	Paravada	14	14 (100)	14 (100)	14 (100)	6 (42.86)	14 (100)
27	Anakapalle	31	31 (100)	31 (100)	31 (100)	19 (61.29)	31 (100)
28	Chodavaram	30	30 (100)	30 (100)	30 (100)	6 (20)	30 (100)
29	Butchayyapeta	38	37 (97.37)	38 (100)	38 (100)	18 (47.37)	37 (97.37)
30	Kotauratla	20	20 (100)	20 (100)	20 (100)	8 (40)	19 (95)
31	Makavarapalem	25	25 (100)	25 (100)	25 (100)	12 (48)	23 (92)
32	Kasimkota	26	26 (100)	26 (100)	26 (100)	9 (34.62)	26 (100)
33	Munagapaka	26	25 (96.15)	26 (100)	26 (100)	2 (7.69)	26 (100)
34	Atchutapuram	33	33 (100)	33 (100)	33 (100)	11 (33.33)	24 (72.73)
35	Yelamanchili	13	13 (100)	13 (100)	13 (100)	8 (61.54)	12 (92.31)

BRIEF ANALYSIS OF VILLAGE AND TOWN DIRECTORY
TABLE 36: DISTRIBUTION OF VILLAGES ACCORDING TO
AVAILABILITY OF DIFFERENT AMENITIES - 2011

Type of amenity available						Name of Mandal Parishad	Sl. No.
Transport communications \$	Banks@	Agricultural credit societies	Approach by pucca road	Power supply			
9	10	11	12	13	2	1	
34 (11.22)	2 (0.66)	1 (0.33)	9 (2.97)	303 (100)	Munchingi Puttu	1	
16 (5.97)	10 (3.73)	12 (4.48)	16 (5.97)	268 (100)	Peda Bayalu	2	
16 (18.39)	1 (1.15)	1 (1.15)	35 (40.23)	87 (100)	Dumbriguda	3	
19 (11.66)	9 (5.52)	1 (0.61)	27 (16.56)	163 (100)	Araku Valley	4	
20 (7.19)	1 (0.36)	1 (0.36)	19 (6.83)	278 (100)	Ananthagiri	5	
43 (25.6)	2 (1.19)	1 (0.6)	29 (17.26)	168 (100)	Hukumpeta	6	
35 (17.59)	3 (1.51)	2 (1.01)	21 (10.55)	199 (100)	Paderu	7	
35 (11.99)	1 (0.34)	1 (0.34)	16 (5.48)	292 (100)	G.Madugula	8	
39 (15.98)	0 (0)	0 (0)	31 (12.7)	244 (100)	Chintapalle	9	
38 (22.35)	1 (0.59)	1 (0.59)	38 (22.35)	170 (100)	Gudem Kotha Veedhi	10	
43 (31.62)	2 (1.47)	2 (1.47)	27 (19.85)	136 (100)	Koyyuru	11	
21 (60)	5 (14.29)	4 (11.43)	23 (65.71)	35 (100)	Nathavaram	12	
8 (23.53)	5 (14.71)	1 (2.94)	22 (64.71)	34 (100)	Golugonda	13	
5 (45.45)	2 (18.18)	1 (9.09)	11 (100)	11 (100)	Narsipatnam	14	
16 (57.14)	1 (3.57)	2 (7.14)	19 (67.86)	28 (100)	Rolugunta	15	
21 (63.64)	4 (12.12)	8 (24.24)	25 (75.76)	33 (100)	Ravikamatham	16	
29 (59.18)	4 (8.16)	10 (20.41)	28 (57.14)	49 (100)	Madugula	17	
15 (50)	1 (3.33)	4 (13.33)	26 (86.67)	30 (100)	Cheedikada	18	
16 (40)	3 (7.5)	8 (20)	29 (72.5)	40 (100)	Devarapalle	19	
22 (68.75)	3 (9.38)	9 (28.12)	29 (90.62)	32 (100)	K.Kotapadu	20	
20 (74.07)	2 (7.41)	1 (3.7)	25 (92.59)	27 (100)	Sabbavaram	21	
10 (66.67)	3 (20)	1 (6.67)	14 (93.33)	15 (100)	Pendurthi	22	
12 (37.5)	5 (15.62)	3 (9.38)	29 (90.62)	32 (100)	Anandapuram	23	
13 (54.17)	5 (20.83)	5 (20.83)	21 (87.5)	24 (100)	Padmanabham	24	
6 (33.33)	1 (5.56)	2 (11.11)	18 (100)	18 (100)	Bheemunipatnam	25	
13 (92.86)	3 (21.43)	1 (7.14)	14 (100)	14 (100)	Paravada	26	
12 (38.71)	4 (12.9)	3 (9.68)	31 (100)	31 (100)	Anakapalle	27	
22 (73.33)	5 (16.67)	8 (26.67)	30 (100)	30 (100)	Chodavaram	28	
23 (60.53)	10 (26.32)	6 (15.79)	36 (94.74)	38 (100)	Butchayyapeta	29	
8 (40)	2 (10)	1 (5)	20 (100)	20 (100)	Kotauratla	30	
9 (36)	4 (16)	2 (8)	22 (88)	25 (100)	Makavarapalem	31	
11 (42.31)	3 (11.54)	1 (3.85)	25 (96.15)	26 (100)	Kasimkota	32	
13 (50)	2 (7.69)	4 (15.38)	23 (88.46)	26 (100)	Munagapaka	33	
10 (30.3)	6 (18.18)	5 (15.15)	28 (84.85)	33 (100)	Atchutapuram	34	
5 (38.46)	5 (38.46)	1 (7.69)	13 (100)	13 (100)	Yelamanchili	35	

BRIEF ANALYSIS OF VILLAGE AND TOWN DIRECTORY**TABLE 36: DISTRIBUTION OF VILLAGES ACCORDING TO
AVAILABILITY OF DIFFERENT AMENITIES - 2011**

Sl. No.	Name of Mandal Parishad	Number of inhabited villages	Type of amenity available				
			Education*	Medical^	Drinking water	Post office #	Telephone **
1	2	3	4	5	6	7	8
36	Nakkapalle	30	30 (100)	30 (100)	30 (100)	16 (53.33)	30 (100)
37	Payakaraopeta	18	18 (100)	18 (100)	18 (100)	10 (55.56)	18 (100)
38	S.Rayavaram	22	22 (100)	22 (100)	22 (100)	19 (86.36)	22 (100)
39	Rambilli	30	28 (93.33)	30 (100)	30 (100)	10 (33.33)	30 (100)
Total		3072	2498 (81.32)	3071 (99.97)	3072 (100)	482 (15.69)	1090 (35.48)

BRIEF ANALYSIS OF VILLAGE AND TOWN DIRECTORY
TABLE 36: DISTRIBUTION OF VILLAGES ACCORDING TO
AVAILABILITY OF DIFFERENT AMENITIES - 2011

Type of amenity available					Name of Mandal Parishad	Sl. No.
Transport communications \$	Banks@	Agricultural credit societies	Approach by pucca road	Power supply		
9	10	11	12	13	2	1
9 (30)	4 (13.33)	2 (6.67)	29 (96.67)	30 (100)	Nakkapalle	36
16 (88.89)	3 (16.67)	5 (27.78)	18 (100)	18 (100)	Payakaraopeta	37
19 (86.36)	6 (27.27)	4 (18.18)	22 (100)	22 (100)	S.Rayavaram	38
22 (73.33)	5 (16.67)	2 (6.67)	26 (86.67)	30 (100)	Rambilli	39
744 (24.22)	138 (4.49)	127 (4.13)	924 (30.08)	3072 (100)		

Note:-

* Education includes all education facilities.

^ Medical includes all medical facilities.

Post office includes post office, telegraph office and Post and telegraph office.

\$ Transport communication includes bus service, rail facility and navigable waterways.

@ Bank includes Commercial Bank and Cooperative Bank.

** Telephone includes Telephone,PCO and Mobile.

This table shows the availability of different amenities in the villages Mandal Parishad wise. All the inhabited villages in the district report at least one primary amenity. Education facilities are available in 81.32% of villages in the district. Out of 39 Mandal Parishads having rural area 22 Mandal Parishads report the 100 percent education facility available. Out of 3072 villages 574 villages do not have this facility. Medical facilities are available in 99.97% of the villages. Except only 1 village in Munchingiputtu Mandal Parishad all the villages are having medical facilities. Drinking Water facility is reported as 100 percent in all the Mandal Parishads. Postal facilities are shown in 482 villages (15.69%) in the district. Telephone facility is having in 1090 (35.48%) villages in the district. Transport facilities are available only in 744 (24.22%) villages in the district. The poor transport facility is noticed in Atchutapuram Mandal Parishad with 10 villages (30.3%). Banking facility is available only in 138(4.49%) villages in the district. 127(4.13%) villages in the district are having agricultural credit societies. 924(30.08%) villages in the district are connected with pucca roads. 9 Mandal Parishads are connected with 100% pucca roads. All the villages in Visakhapatnam district are having power supply.

**TABLE 37: NUMBER AND PERCENTAGE OF RURAL POPULATION
SERVED BY DIFFERENT AMENITIES, 2011**

Sl. No.	Name of Mandal Parishad	Population of inhabited villages	Type of amenity available				
			Education*	Medical^	Drinking water	Post office #	Telephone **
1	2	3	4	5	6	7	8
1	Munchingi Puttu	47418	42566 (89.77)	47251 (99.65)	47418 (100)	3950 (8.33)	7741 (16.33)
2	Peda Bayalu	51890	45891 (88.44)	51890 (100)	51890 (100)	8912 (17.17)	4281 (8.25)
3	Dumbriguda	49029	48992 (99.92)	49029 (100)	49029 (100)	20440 (41.69)	11043 (22.52)
4	Araku Valley	49960	47960 (96)	49960 (100)	49960 (100)	12974 (25.97)	24795 (49.63)
5	Ananthagiri	49019	42526 (86.75)	49019 (100)	49019 (100)	4304 (8.78)	16214 (33.08)
6	Hukumpeta	51697	49852 (96.43)	51697 (100)	51697 (100)	9268 (17.93)	20965 (40.55)
7	Paderu	50196	47722 (95.07)	50196 (100)	50196 (100)	14620 (29.13)	28125 (56.03)
8	G.Madugula	53884	49012 (90.96)	53884 (100)	53884 (100)	3462 (6.42)	6572 (12.2)
9	Chintapalle	63752	58195 (91.28)	63752 (100)	63752 (100)	7331 (11.5)	18014 (28.26)
10	Gudem Kotha Veedhi	58542	56571 (96.63)	58542 (100)	58542 (100)	14278 (24.39)	3511 (6)
11	Koyyuru	50639	49110 (96.98)	50639 (100)	50639 (100)	25567 (50.49)	31178 (61.57)
12	Nathavaram	64607	64551 (99.91)	64607 (100)	64607 (100)	55333 (85.65)	64337 (99.58)
13	Golugonda	52852	52852 (100)	52852 (100)	52852 (100)	37551 (71.05)	52137 (98.65)
14	Narsipatnam	45074	45074 (100)	45074 (100)	45074 (100)	39828 (88.36)	45074 (100)
15	Rolugunta	48388	48250 (99.71)	48388 (100)	48388 (100)	40999 (84.73)	47984 (99.17)
16	Ravikamatham	70761	70761 (100)	70761 (100)	70761 (100)	56361 (79.65)	67296 (95.1)
17	Madugula	72006	71525 (99.33)	72006 (100)	72006 (100)	51597 (71.66)	70108 (97.36)
18	Cheedikada	46643	46643 (100)	46643 (100)	46643 (100)	35895 (76.96)	46643 (100)
19	Devarapalle	58312	58312 (100)	58312 (100)	58312 (100)	41911 (71.87)	58158 (99.74)
20	K.Kotapadu	60498	60498 (100)	60498 (100)	60498 (100)	38472 (63.59)	60498 (100)
21	Sabbavaram	62713	62713 (100)	62713 (100)	62713 (100)	40971 (65.33)	62713 (100)
22	Pendurthi	32380	32380 (100)	32380 (100)	32380 (100)	13946 (43.07)	32380 (100)
23	Anandapuram	60789	60789 (100)	60789 (100)	60789 (100)	16254 (26.74)	59807 (98.38)
24	Padmanabham	52079	52079 (100)	52079 (100)	52079 (100)	47439 (91.09)	52079 (100)
25	Bheemunipatnam	56754	56754 (100)	56754 (100)	56754 (100)	54946 (96.81)	56754 (100)
26	Paravada	52605	52605 (100)	52605 (100)	52605 (100)	31524 (59.93)	52605 (100)
27	Anakapalle	95417	95417 (100)	95417 (100)	95417 (100)	76288 (79.95)	95417 (100)
28	Chodavaram	68242	68242 (100)	68242 (100)	68242 (100)	14821 (21.72)	68242 (100)

**TABLE 37: NUMBER AND PERCENTAGE OF RURAL POPULATION
SERVED BY DIFFERENT AMENITIES, 2011**

Type of amenity available					Name of Mandal Parishad	Sl. No.
Transport communications \$	Banks@	Agricultural credit societies	Approach by pucca road	Power supply		
9	10	11	12	13	2	1
9872 (20.82)	3986 (8.41)	2721 (5.74)	9026 (19.03)	47418 (100)	Munchingi Puttu	1
8819 (17)	6899 (13.3)	6224 (11.99)	14164 (27.3)	51890 (100)	Peda Bayalu	2
14561 (29.7)	2141 (4.37)	1795 (3.66)	37368 (76.22)	49029 (100)	Dumbriguda	3
15488 (31)	7146 (14.3)	3850 (7.71)	28663 (57.37)	49960 (100)	Araku Valley	4
8715 (17.78)	334 (0.68)	1522 (3.1)	14884 (30.36)	49019 (100)	Ananthagiri	5
18523 (35.83)	3564 (6.89)	2408 (4.66)	24100 (46.62)	51697 (100)	Hukumpeta	6
22607 (45.04)	6091 (12.13)	5536 (11.03)	22065 (43.96)	50196 (100)	Paderu	7
14090 (26.15)	1991 (3.69)	1991 (3.69)	14193 (26.34)	53884 (100)	G.Madugula	8
18768 (29.44)	0 (0)	0 (0)	26540 (41.63)	63752 (100)	Chintapalle	9
23951 (40.91)	1411 (2.41)	1845 (3.15)	30788 (52.59)	58542 (100)	Gudem Kotha Veedhi	10
28282 (55.85)	2492 (4.92)	2492 (4.92)	29632 (58.52)	50639 (100)	Koyyuru	11
49417 (76.49)	22038 (34.11)	16461 (25.48)	62087 (96.1)	64607 (100)	Nathavaram	12
25145 (47.58)	21653 (40.97)	5770 (10.92)	49355 (93.38)	52852 (100)	Golugonda	13
33716 (74.8)	24909 (55.26)	6076 (13.48)	45074 (100)	45074 (100)	Narsipatnam	14
42095 (86.99)	5052 (10.44)	10074 (20.82)	46478 (96.05)	48388 (100)	Rolugunta	15
59342 (83.86)	26577 (37.56)	32729 (46.25)	68853 (97.3)	70761 (100)	Ravikamatham	16
55025 (76.42)	24230 (33.65)	37528 (52.12)	67170 (93.28)	72006 (100)	Madugula	17
32339 (69.33)	4903 (10.51)	12838 (27.52)	45387 (97.31)	46643 (100)	Cheedikada	18
41169 (70.6)	13987 (23.99)	23805 (40.82)	56119 (96.24)	58312 (100)	Devarapalle	19
46988 (77.67)	13618 (22.51)	26507 (43.81)	59186 (97.83)	60498 (100)	K.Kotapadu	20
52027 (82.96)	15139 (24.14)	12200 (19.45)	62005 (98.87)	62713 (100)	Sabbavaram	21
23127 (71.42)	9542 (29.47)	746 (2.3)	31915 (98.56)	32380 (100)	Pendurthi	22
29269 (48.15)	21443 (35.27)	16800 (27.64)	59743 (98.28)	60789 (100)	Anandapuram	23
26703 (51.27)	13589 (26.09)	16626 (31.92)	51284 (98.47)	52079 (100)	Padmanabham	24
30444 (53.64)	9412 (16.58)	13922 (24.53)	56754 (100)	56754 (100)	Bheemunipatnam	25
51015 (96.98)	26093 (49.6)	8203 (15.59)	52605 (100)	52605 (100)	Paravada	26
59635 (62.5)	38653 (40.51)	36254 (38)	95417 (100)	95417 (100)	Anakapalle	27
50375 (73.82)	11832 (17.34)	20060 (29.4)	68242 (100)	68242 (100)	Chodavaram	28

**TABLE 37: NUMBER AND PERCENTAGE OF RURAL POPULATION
SERVED BY DIFFERENT AMENITIES, 2011**

Sl. No.	Name of Mandal Parishad	Population of inhabited villages	Type of amenity available				
			Education*	Medical^	Drinking water	Post office #	Telephone **
1	2	3	4	5	6	7	8
29	Butchayyapeta	66214	66177 (99.94)	66214 (100)	66214 (100)	42427 (64.08)	65150 (98.39)
30	Kotauratla	54510	54510 (100)	54510 (100)	54510 (100)	29810 (54.69)	53888 (98.86)
31	Makavarapalem	57568	57568 (100)	57568 (100)	57568 (100)	43511 (75.58)	56277 (97.76)
32	Kasimkota	67262	67262 (100)	67262 (100)	67262 (100)	36287 (53.95)	67262 (100)
33	Munagapaka	55520	55406 (99.79)	55520 (100)	55520 (100)	12176 (21.93)	55520 (100)
34	Atchutapuram	66577	66577 (100)	66577 (100)	66577 (100)	33143 (49.78)	52691 (79.14)
35	Yelamanchili	43288	43288 (100)	43288 (100)	43288 (100)	34807 (80.41)	41858 (96.7)
36	Nakkapalle	73476	73476 (100)	73476 (100)	73476 (100)	51168 (69.64)	73476 (100)
37	Payakaraopeta	66092	66092 (100)	66092 (100)	66092 (100)	41248 (62.41)	66092 (100)
38	S.Rayavaram	74101	74101 (100)	74101 (100)	74101 (100)	68699 (92.71)	74101 (100)
39	Rambilli	53913	53824 (99.83)	53913 (100)	53913 (100)	30745 (57.03)	53913 (100)
Total		2254667	2216123 (98.29)	2254500 (99.99)	2254667 (100)	1243263 (55.14)	1824899 (80.94)

TABLE 37: NUMBER AND PERCENTAGE OF RURAL POPULATION SERVED BY DIFFERENT AMENITIES, 2011

Type of amenity available					Name of Mandal Parishad	Sl. No.
Transport communications \$	Banks@	Agricultural credit societies	Approach by pucca road	Power supply		
9	10	11	12	13	2	1
50945 (76.94)	28928 (43.69)	22419 (33.86)	65762 (99.32)	66214 (100)	Butchayyapeta	29
24379 (44.72)	13904 (25.51)	7003 (12.85)	54510 (100)	54510 (100)	Kotauratla	30
15502 (26.93)	17213 (29.9)	7934 (13.78)	56750 (98.58)	57568 (100)	Makavarapalem	31
42628 (63.38)	22755 (33.83)	15753 (23.42)	67012 (99.63)	67262 (100)	Kasimkota	32
39351 (70.88)	12695 (22.87)	19455 (35.04)	54727 (98.57)	55520 (100)	Munagapaka	33
33778 (50.74)	23550 (35.37)	11091 (16.66)	65122 (97.81)	66577 (100)	Atchutapuram	34
28237 (65.23)	21222 (49.03)	2744 (6.34)	43288 (100)	43288 (100)	Yelamanchili	35
22026 (29.98)	20440 (27.82)	9800 (13.34)	73145 (99.55)	73476 (100)	Nakkapalle	36
62641 (94.78)	13967 (21.13)	17918 (27.11)	66092 (100)	66092 (100)	Payakaraopeta	37
66288 (89.46)	32187 (43.44)	21731 (29.33)	74101 (100)	74101 (100)	S.Rayavaram	38
45075 (83.61)	20204 (37.48)	15060 (27.93)	53400 (99.05)	53913 (100)	Rambilli	39
1322357 (58.65)	565790 (25.09)	477891 (21.2)	1903006 (84.4)	2254667 (100)		

Note:-

* Education includes all education facilities.

^ Medical includes all medical facilities.

Post office includes post office, telegraph office and Post and telegraph office.

\$ Transport communication includes bus service, rail facility and navigable waterways.

@ Bank includes Commercial Bank and Cooperative Bank.

** Telephone includes Telephone,PCO and Mobile.

This table shows the number and proportion of the rural population by different amenities like Education, Medical, Drinking Water, Post Offices, Telephone, Transport Communication, Banks, Pucca road facilities etc. Education facility is available to a good number of 98.29% of the rural population. Drinking Water facility is available to 100% of the rural population. 99.99% of the rural population is having the Medical facility. The Post Office facility is available for only 55.14% of the population, whereas Telephone is available to 80.94% of the population. Approach by Pucca Road is available to 84.4% of the population. Banking facilities are available to 25.09% of the population and Agricultural Credit Societies to 21.2% of the population only. Transport and Communication facility is available to 58.65% of the population. The Power supply is available to 100% of the population in the district.

TABLE 38: DISTRIBUTION OF VILLAGES NOT HAVING CERTAIN AMENITIES, ARRANGED BY DISTANCE RANGES FROM THE PLACES WHERE THESE ARE AVAILABLE, 2011

Village not having the amenity of	Distance range of place from the villages where the amenity is available			
	Less than 5 kilometres	5-10 kilometres	10+ kilometres	Total (Col. 2-4)
1	2	3	4	5
1. Education:-				
(a) Primary school	344	222	13	579
(b) Middle school	765	1029	585	2379
(c) Degree college	149	397	2510	3056
2. Medical:-				
(a) Hospital	27	89	2956	3072
(b) PHC	371	904	1304	2579
3. Post office-	529	869	1192	2590
4. Telephone	307	565	1110	1982
5. Bus service	679	853	799	2331
6. Bank:-				
(a) Commercial Bank	265	663	2038	2966
(b) Cooperative bank	244	567	2189	3000
7. Agricultural credit societies	268	669	2008	2945

1. **Degree college** includes Art, Engineering and Medicine

4. **Telephone** includes Telephone, PCO and mobiles

2. **Hospital** includes Allopathic & Alternative Medicine

5. **Bus** includes private and public

3. **Post office** includes post office, telegraph office and post & telegraph office

This table shows the distribution of villages not having certain amenities within the village but are available at a distance range of within 5 kms, 5-10 kms and 10 and above from the village. 344 villages have the amenity of Primary school less than 5 Kms, and 222 villages have the amenity within 5-10 Kms, and 13 villages have at a distance of 10 kms and above. 765 villages have the amenity of middle school education within 5 kms, 1029 villages have the amenity within 5-10 kms and 585 villages have the amenity more than 10 kms. The amenity of Degree College is available at different distance ranges where it is not available within the village. Similarly, hospital and PHCs facility for the villages not available but it is available at different distance ranges of less than 5 kms, 5-10 kms and 10+kms. Telephone amenity is not available to 1982 villages, Post office facility is not available for 2590 villages. 2331 villages in the district do not have Bus service but are available in different distance ranges. Large number of villages does have Commercial, Co-operative Banks and Agricultural societies but are available in different distance ranges.

TABLE 39: DISTRIBUTION OF VILLAGES ACCORDING TO THE DISTANCE FROM THE NEAREST STATUTORY TOWN AND AVAILABILITY OF DIFFERENT AMENITIES, 2011

Distance Range from the nearest Statutory Town (in kms)	No. / %	Inhabited Villages in Each Range	Type of amenity available							
			Education*	Medical [^]	Post Office#	Telephone**	Transport Communi-cations \$	Banks @	Agricultural Credit Societies	Approach by Pucca Road
1	2	3	4	5	6	7	8	9	10	11
Less than 5	Number	13	13	13	3	13	12	3	4	13
	Percentage		100	100	23.08	100	92.31	23.1	30.77	100
5 - 15	Number	141	141	141	66	140	75	23	23	139
	Percentage		100	100	46.81	99.29	53.19	16.3	16.31	98.58
16- 50	Number	557	537	557	242	506	296	70	65	432
	Percentage		96.4	100	43.45	90.84	53.14	12.6	11.67	77.56
51+	Number	2360	1807	2359	171	431	361	42	35	340
	Percentage		76.6	99.96	7.25	18.26	15.3	1.78	1.48	14.41
Unspecified	Number	1	0	1	0	0	0	0	0	0
	Percentage		0	100	0	0	0	0	0	0
Total	Number	3072	2498	3071	482	1090	744	138	127	924
	Percentage		81.3	99.97	15.69	35.48	24.22	4.49	4.13	30.08

Note:-

* Education includes all education facilities.

[^] Medical includes all medical facilities.

Post office includes post office, telegraph office and Post and telegraph office.

\$ Transport communication includes bus service, railway facility and navigable waterways.

@ Bank includes Commercial Bank and Cooperative Bank.

** Telephone includes Telephone, PCO and Mobile.

The above table shows the distribution of villages according to distance from the nearest statutory town and availability of different amenities. In the distance to the statutory town range of less than 5 Kms all the 13 inhabited villages are having Education Medical Telephone and Pucca Roads. Only 3 villages are having Post Office and Bank facility. 4 villages are having Agricultural Credit Society. 12 villages are having Transport facility. In the distance range of 5-15 kms 141 villages are having education and Medical facility 66 villages are having Post Office, 140 villages are having Telephone, 75 villages are having Transport and Communication, 23 villages are having Banks and Agricultural Credit Societies and pucca roads for 139 villages. 557 inhabited villages in the distance range to the statutory town of 16-50 kms have the following facilities - Education for 537 villages, Medical for all 557 villages, Post Office for 242, Transport and Commutation for 296, Banks to 70 villages, Agricultural Credit Societies for 65, Pucca Roads for 432 villages and Telephone amenity for 506 villages. In the range of 51+ kms out of 2360 inhabited villages, 1807 villages are having Education, Medical for 2359 villages, Post Office for 171, Transport and Communication for 361, Bank for 42 village, Agricultural Credit Societies for 35, Pucca Roads for 340 villages and Telephone facility for 431 villages. One village was reported in the range of un-specified distance to the statutory town with only Medical facility.

TABLE 40: DISTRIBUTION OF VILLAGES ACCORDING TO POPULATION RANGE AND AMENITIES AVAILABLE, 2011

Population range	No. / %	Inhabited villages in each range	Type of amenity available									
			Education*	Medical^	Drinking water	Post office #	Telephone **	Transport communications \$	Banks@	Agricultural credit societies	Approach by pucca road	Power supply
1	2	3	4	5	6	7	8	9	10	11	12	13
1-499	Number	2152	1578	2151	2152	54	348	249	15	12	4	2152
	Percentage		73.33	99.95	100	2.51	16.17	11.57	0.7	0.56	0.19	100
500-999	Number	302	302	302	302	68	161	106	8	4	302	302
	Percentage		100	100	100	22.52	53.31	35.1	2.65	1.32	100	100
1000 - 1999	Number	293	293	293	293	127	259	154	20	24	293	293
	Percentage		100	100	100	43.34	88.4	52.56	6.83	8.19	100	100
2000 - 4999	Number	270	270	270	270	181	267	190	56	61	270	270
	Percentage		100	100	100	67.04	98.89	70.37	20.7	22.59	100	100
5000 - 9999	Number	47	47	47	47	44	47	37	31	19	47	47
	Percentage		100	100	100	93.62	100	78.72	66	40.43	100	100
10000 +	Number	8	8	8	8	8	8	8	8	7	8	8
	Percentage		100	100	100	100	100	100	100	87.5	100	100
District Total	Number	3072	2498	3071	3072	482	1090	744	138	127	924	3072
	Percentage		81.32	99.97	100	15.69	35.48	24.22	4.49	4.13	30.08	100

Note:-

* Education includes all education facilities.

^ Medical includes all medical facilities.

Post office includes post office, telegraph office and Post and telegraph office.

\$ Transport communication includes bus service, railway facility and navigable waterways.

@ Bank includes Commercial Bank and Cooperative Bank.

** Telephone includes Telephone, PCO and Mobile.

The above table shows the number and percentage of villages according to population range and of amenities available as of the 2011 Census at district level. In 1-499 population range out of 2152 villages all the villages are having the facilities of Drinking Water and Power supply, 1578 villages are having Education, for 2151 villages have Medical for 54 villages have Post Office for 348 villages have Telephone, 249 villages have Transport Communication, for 4 villages have Pucca Roads, 15 villages have Banks, and 12 villages have Agricultural Credit Society. Out of 302 villages in the range of 500-999 facilities of Education, Medical, Drinking Water, Pucca Roads and Power supply are having for all the villages. In this range, the facilities of Post Office for 68 villages, Telephones for 161, Transport Communications for 106, Banks for 8, Agricultural Credit Societies for 4 villages. Out of 293 villages Education, Medical, Drinking Water, Pucca Roads and Power supply facilities are available in all the villages having population range 1000-1999. All the villages having population more than 5,000 have Education, Medical, Drinking Water, Telephone, Pucca Roads and Power supply facilities within the village. Villages in all the population ranges have Drinking Water and Power supply facility. All villages with a higher population range, i.e. above 10000 have all the amenities within the village except one village is not having Agricultural Credit Society.

TABLE 41: DISTRIBUTION OF VILLAGES ACCORDING TO LAND USE, 2011

Sl. No.	Name of Mandal Parishad	Number of inhabited villages	Total area (in Hectares)	Percentage of cultivable area to total area	Percentage of irrigated area to total cultivable area
1	2	3	4	5	6
1	Munchingi Puttu	303	24171.00	55.41	0.93
2	Peda Bayalu	268	28155.00	41.12	25.56
3	Dumbriguda	87	46413.00	90.96	0.37
4	Araku Valley	163	21964.00	63.05	11.99
5	Ananthagiri	278	22417.00	51.48	8.66
6	Hukumpeta	168	21316.00	58.02	27.23
7	Paderu	199	16392.00	32.69	21.51
8	G.Madugula	292	20088.00	47.33	23.99
9	Chintapalle	244	19582.00	66.45	0.48
10	Gudem Kotha Veedhi	170	13672.00	30.33	11.53
11	Koyyuru	136	85543.00	22.83	14.21
12	Nathavaram	35	18214.00	73.68	50.33
13	Golugonda	34	13868.00	74.79	42.61
14	Narsipatnam	11	9326.00	67.94	32.21
15	Rolugunta	28	13407.00	45.81	32.40
16	Ravikamatham	33	19871.00	52.92	33.44
17	Madugula	49	40082.00	85.91	19.35
18	Cheedikada	30	11764.00	70.08	36.76
19	Devarapalle	40	14587.00	65.19	45.52
20	K.Kotapadu	32	17298.00	60.42	70.81
21	Sabbavaram	27	14839.00	51.81	43.97
22	Pendurthi	15	6379.00	37.25	36.32
23	Anandapuram	32	20532.00	49.94	23.38
24	Padmanabham	24	13677.00	63.98	47.26
25	Bheemunipatnam	18	10590.00	52.92	25.30
26	Paravada	14	9484.00	27.22	45.12
27	Anakapalle	31	15457.00	56.98	43.38
28	Chodavaram	30	14829.00	54.77	57.24
29	Butchayyapeta	38	17352.00	60.89	59.35
30	Kotauratla	20	16399.00	51.51	24.76

TABLE 41: DISTRIBUTION OF VILLAGES ACCORDING TO LAND USE, 2011

Sl. No.	Name of Mandal Parishad	Number of inhabited villages	Total area (in Hectares)	Percentage of cultivable area to total area	Percentage of irrigated area to total cultivable area
1	2	3	4	5	6
31	Makavarapalem	25	15188.00	62.98	33.02
32	Kasimkota	26	15886.00	49.47	32.47
33	Munagapaka	26	9514.00	54.51	61.12
34	Atchutapuram	33	14419.00	58.79	24.92
35	Yelamanchili	13	9190.00	62.49	64.16
36	Nakkapalle	30	19024.00	61.91	28.45
37	Payakaraopeta	18	10814.00	58.79	56.94
38	S.Rayavaram	22	15051.00	72.46	53.13
39	Rambilli	30	13672.00	45.09	76.78
Total		3072	740426.00	55.53	28.83

Note:- Cultivable area = irrigated area + unirrigated area

The above table gives the Mandal Parishad wise distribution of villages according to land use. This district has a total of 740426.00 hectares of area. Out of which, 55.53% is cultivable area to total area, 28.83% area is irrigated area to total Cultivable area. Dumbriguda Mandal Parishad has the highest cultivable area of 90.96% of which only 0.37% is irrigated area. Koyyuru Mandal Parishad has reported, the less area for cultivation, i.e. 22.83%, whereas the percentage of the irrigated area of cultivable area is 14.21%

TABLE 42: SCHOOLS/ COLLEGES PER 10,000 POPULATION IN TOWNS, 2011

Sl. No.	Name of the town	Type of educational institution (Approx. numbers)				
		Primary	Middle	Secondary / matriculation	Senior secondary	College*
1	2	3	4	5	6	7
1	GVMC	1	1	1	1	0
2	Kantabamsuguda (CT)	10	10	6	6	1
3	Gudivada (CT)	2	2	2	2	2
4	Chintapalle (CT)	5	5	5	3	1
5	Upper Sileru Project Site Camp (CT)	13	11	11	2	0
6	Narsipatnam (CT)	6	5	5	2	1
7	Peda Boddepalle (CT)	10	7	6	1	0
8	Bheemunipatnam (M + OG)	3	1	1	1	1
9	Mulakuddu (CT)	9	7	2	0	0
10	Anakapalle (M)	3	3	2	2	1
11	Bowluvada (CT)	12	6	0	0	0
12	Chodavaram (CT)	10	5	1	0	0
13	Yelamanchili (CT)	6	5	4	2	1
14	Nakkapalle (CT)	5	5	4	3	0
15	Payakaraopeta (CT)	4	4	3	0	0
District: Visakhapatnam		1	1	1	1	0

Note- * College includes

Arts/ Science/ Commerce College (Degree Level and above)

The above table shows the approximate number of educational institutions, Primary, Middle, Secondary, Senior and Colleges in towns of the district. The above table does not depict the exact number of institutions prevail in the towns, but this only shows projected figures in the ratio of educational institution for every 10000 population. For Visakhapatnam (GVMC), which is the headquarters of the district 1 Primary Schools 1 Middle School, 1 Secondary School, 1 Senior Secondary and no Degree College is shown for every 10000 population. A good number of Primary and Secondary schools are shown in some CTs in the district.

TABLE 43 : NUMBER OF BEDS IN MEDICAL INSTITUTIONS IN TOWNS, 2011

Sl. No.	Name of the Town	Number of beds in medical institutions per 10,000 population (Approx. numbers)
1	2	3
1	GVMC	16
2	Kantabamsuguda (CT)	223
3	Gudivada (CT)	57
4	Chintapalle (CT)	25
5	Upper Sileru Project Site Camp (CT)	43
6	Narsipatnam (CT)	31
7	Peda Boddepalle (CT)	0
8	Bheemunipatnam (M + OG)	18
9	Mulakuddu (CT)	0
10	Anakapalle (M)	15
11	Bowluvada (CT)	0
12	Chodavaram (CT)	0
13	Yelamanchili (CT)	18
14	Nakkapalle (CT)	39
15	Payakaraopeta (CT)	4
District: Visakhapatnam		17

The above table shows the number of beds in Medical institutions in towns. The number of beds reported in the table as per 10000 population and not the actual number of beds in the institution. GVMC which is district head quarters reports the number of beds as 16 for 10000 population. Kantabamsuguda shows 223 beds for 10000 population which is the highest among the towns.

TABLE 44: PROPORTION OF SLUM POPULATION IN TOWNS, 2011

Sl. No.	Name of the town having slum	Total population	Slum population	Percentage of slum population to total population
1	2	3	4	5
1	GVMC	1728128	648787	37.54
2	Bheemunipatnam (M + OG)	55082	25349	46.02
3	Anakapalle (M)	86519	24609	28.44
Total		1869729	698745	37.37

The above table shows the total slum population and the percentage of slum population to the total population. The total slum population of the district is 6,98,745 and the percentage of slum population to the total population is 37.37%. The highest percentage of slum population to total population is recorded in Bheemunipatnam (M+OG) with 46.02%.

TABLE 45: MOST IMPORTANT COMMODITY MANUFACTURED IN TOWNS, 2011

Sl. No.	Name of the town	Name of three most important commodities manufactured
1	2	3
1	GVMC	Steel, Ships, Petroleum Products
2	Kantabamsuguda (CT)	Tamarind, Herbal Products
3	Gudivada (CT)	Tamarind, Turmeric Powder, Addakulu
4	Chintapalle (CT)	Honey, Tamarind, Beedies
5	Upper Sileru Project Site Camp (CT)	Cement
6	Narsipatnam (CT)	Cashew Nuts, Nut Powder, Sugar
7	Peda Boddepalle (CT)	Ice Cream Sticks
8	Bheemunipatnam (M + OG)	Gunny Bags, Polythene Bags, Bakery Products
9	Mulakuddu (CT)	
10	Anakapalle (M)	Jaggery, Groundnut, Horse Gram
11	Bowluvada (CT)	Rice, Sugar, Sesamum
12	Chodavaram (CT)	Rice, Jaggery, Baskets
13	Yelamanchili (CT)	Rice, Mirchi Powder, Ice Cream
14	Nakkapalle (CT)	
15	Payakaraopeta (CT)	Sugar, Rice, Bakery Products

The above table shows the most important commodities manufacture in the towns of the district. It is noticed that GVMC, which is the district head-quarters manufactures Steel, Ships and Petroleum products. Bheemunipatnam (M) manufactures Gunny bags, Polythene bags and Bakery products. Narsipatnam (CT) manufactures Cashew nuts, Nut powder and Sugar. Anakapalle (M) is famous for Jaggery. Gudivada (CT) manufactures Tamarind, Turmeric powder and Addakulu.

**BRIEF DESCRIPTION OF PLACES OF RELIGIOUS, HISTORICAL OR
ARCHAEOLOGICAL IMPORTANCE IN VILLAGES AND PLACES OF TOURIST
INTEREST IN THE TOWNS OF THE DISTRICT**

Visakhapatnam district in Andhra Pradesh has rich political, historical as well as religious background and developed on proper lines. The district became a great tourist attraction. Its political background as a part of the famous Kalingadesa can be traced to the 16th century B.C.

The district consists of two natural divisions a narrow strip of land, which runs along with the beach and other a hilly track on the west known as the agency area rich with fauna and flora and inhabited by hill tribes like Bagata, Khonda, Konda doras etc. The hill called Golugonda hills are also source from which the four rivers of the district, the Varaha, the Sarada, the Gosthani and the Champavathi flow. The river Machkund rises in the Madugala hills and flows towards Orissa. There is a water fall in Duduma which is a source of power generation.

Visakhapatnam City:

Visakhapatnam, the district headquarters of the district, the revenue division and the Mandal headquarters of the same name is situated on the Chennai - Howrah broad-gauge line. The name Visakhapatnam is named after 'VAISAKHA' or 'KARTIKEYA' the lord of valour. The city is built along the seashore of the bay of Bengal and it is bounded and broken by the bold head land called the 'Dolphins Nose'. This place is also known as black mores hill. It is bustling industrial and commercial center surrounded by hills, beautiful beaches and lush green nature. The undulating terrain within the city is emphasized by three hills. The Rose hill housing a Roman Catholic Church, the path way leading to which is strewn with Catholic icons. The second hillock Dragakonda has a mosque and a tomb of muslim saint who was revered for his prophecies and the third hill is called Sri Venkateswara Konda with a temple built by captain Blackm.oor in 1886. It has its own importance, educationally, because it is the seat of Andhra University. The place of interest in the city include the Dolphins nose, light house with 7 million candle power coming 64 km.. range harbour, BHPV, Hindustan Shipyard, H.P.C.L Coramandal fertilizers factory, KGH, Circuit house on the hill a beautiful beach near Ramakrishna mission and an airport etc.

1.Kailasagiri Park:

Kailasagiri hill organized by Visakhapatnam Urban Development Authority is picturesque overlooking the sea and is a natural gift with 100 acres available on the hill top, 50 acres on the sea side has been developed into a beautiful park, can be reached through footsteps and also by bus. This lush green park has a panoramic sea view with a screne atmosphere with water sprinklers, micro wave repeater station, beautiful garden locations and recent flower clock titanic view making it an outstanding tourist spot. On the top of the hill a giant statue of Sivaparvathulu, which is recently illuminated and Shanku Chakra and Namalu of lord Venkateswara are established. Roadway was constructed on the hill from Simhachalam, which gives much attraction to the pilgrims.

2. Vuda Park:

It is established in vast area and has beautiful greenery and panoramic sea view with dancing musical with fountain sprinkling with colourful up and downs dancing along beat of the music, boating facility and skating rink. It also has facilities like pleasure rides on horses and camels, which are very fond for children and well equipped gymnasium.

3. Ramakrishna Mission Beach:

The Ramakrishna Mission beach is a beautiful spot for relaxation and pleasure with a natural beautiful scene. There is an imposing Kali temple near this beach. The aquarium here is an added attraction. The roaring sounds of sea give enormous pleasure.

4. Dolphins Nose:

A conspicuous land mark in Visakhapatnam is the Dolphin's nose with a huge rocky head land 174 meters high and 358 meters above sea level jutting out into the sea resembling the shape of Dolphin. The powerful beacon of the light house set on rock at sea directs ships 65 km.. away.

5. Mudasarlova:

It is situated at a distance of 10 km. away from Visakhapatnam. Mudasarlova, the name itself depicts that it is a valley formed by the natural hill. A lake is situated at this valley, which supplies drinking water to the city. The municipal corporation has developed this into a beautiful park with different types of green plants and orchads and is a beautiful picnic spot attracting good number of tourists and public.

6. Rushikonda Beach:

Rushikonda is 8 km. away from Visakhapatnam with clean golden beaches, is an ideal place for swimming and wind surfing in picturesque settings. A.P tourism has 12 elegant cottages overlooking the beach for comfortable accommodation for tourists. Proposed to construct a swimming pool and also to introduce water sports are on the anvil.

7. Thotlakonda:

The name Thotlakonda has been derived from the presence of rock cut throughs hewn in the bed rock of various shapes, sizes with 4 to 8 steps in the hillock by which water has been drawn for drinking purposes. Thotlakonda lies about 15 Km. from Visakhapatnam in beach road and is located 128 meters high above sea level. The archaeological excavations reveal antiquities like Maha Stupa Vihars, Votive Stupas, Chaitya Gruhas, Pillared Hall, Congregation halls, tiles, finials, Buddapadas, Eppatra pieces, engraved with Brahmelipi recovered from the site of Mangamaripeta hill and reflects the Kalinga and Andhaka schools of Buddhism.

8. Bavi Konda:

Bavikonda is a hill on the North-west of Timmapuram situated in between Visakhapatnam and Bheemunipatnam beach road and located at 2 Km. interior from the beach road point. On the hill noticed a buddist site in the middle of the plain with antiquities like religious structures, Stupas, Chaitya Gruhas, Congregation hall, Platforms, Vihars, Stucofigures and coins are found here. The entire complex comprises 26 structures belongs to three phases. The artifacts recovered here include Roman coins and Satavahana coins apart from pottery dating back to 3rd century B.C and 2nd century A.D. The discovery of relic caskets in the Maha Chaitya is significant.

Pilgrim Centres :

1. Simhachalam :(Visakhapatnam Mandal)

Simhachalam is a place of pilgrim centre in Visakhapatnam Mandal. It is situated on the Simhachalam range of hills about 16km. from Visakhapatnam connected by both rail and road. The Simhachalam temple, the man lion incarnation of Vishnu is the most famous, the richest and the best sculptured shrine. The word Simhachalam etymologically means the hill of lion.

The temple of Varaha Lakshmi Narasimha is situated on the hill, which is 244 meters above the sea level. The way up to the temple runs through the glen covers with pineapple fields besides mango, jack fruit and other fruit trees. Architecturally, this ancient temple deserves high praise. It contains a square shrine surrounded by a high tower, a portico and an enclosed varandah, all made of dark granite. All these are richly and delicately carved with conventional and floral ornaments and scenes from the Vaishnavite Puranas. One of the pillars locally known as the Kappa stambam is believed that it has great curative powers. There is a stone car with stone wheels and prancing stone horses.

The image of the diety is small and always kept covered with Sandal paste. Every year in the month of May the Sandal paste is removed ceremonially at the festival called Chandana Yatra which is attracted by thousands of people all over the country especially from surrounding areas of Orissa State. On the North side of the temple, there is an excellent Natya Mandapam where Kalyanotsavam is performed. This Mandapam is supported by 96 pillars of black stone, exquisitely carved and arranged in sixteen rows of six each. The exact age of the temple is not known, but it contains an inscription dated as far back as A.D 1098-99 of the Chola king Kulottunga-I who conquered the Kalinga territories. Another inscription shows that a queen of the Velanadu chief Gonka III (AD 1137-56) covered the image with gold. A third says that the Eastern Ganga King Narasimha-I built the central shrine, the Mukhamandapam the Natya Mandapam and the enclosing Varandah in black stone and the other grants inscribed on its walls make it a place of historical importance. The most important festivals celebrated here are 1. The Kalyanam of Varaha Lakshmi Narasimha (March-April) 2. Chandana Yatra (May) and 3. Vysakha poornima (May) on these occasions large number of devotees congregate here, apart from the religious importance attached to this place, Simhachalam is a place of enchanting scenic beauty.

2. Sankaram (Bojjannakonda) (Anakapalle Mandal):

Sankaram is a small village, which is over six Km. from Anakapalle. There are two low contiguous rock hills running East and West, which are locally known as Bojjannakonda. They contain some notable Buddhist remains. Three huge Stupas at three different places were cut with great difficulty from the rocks in these hills. The biggest of these is about nine meters in diameter. On the Eastern side of the hills is a rock cut temple with numerous Buddhist Sculptures and also a life size statue of Buddha. Sankaram is a place of archaeological importance.

3. Anakapalle (Anakapalle Mandal) :

Anakapalle, the headquarter of the Mandal of the same name is situated at a distance of 34 km. West of Visakhapatnam. This town is important for wholesale marketing for Jaggery, which is exported to various places in the country. It is also famous for sugarcane and guava fruits. The town is also known for manufacture of brass, and household utensils. The shrine of Kanyaka Parameswari and Nookamma temples are famous and attracting a large number of devotees.

4. Kondakarlaava (Atchutapuram Mandal):

Kondakarla Ava is situated in Kondakarla of Atchutapuram Mandal. It is famous for its natural lake where some of the birds immigrate from distant places especially during summer period and attracts the viewers to enjoy.

5. Panchadarla (Rambilli Mandal) :

This village is situated at a distance of about 10 km. North-east of Yelamanchili and 24 km. from Anakapalle, it derived its name from the five jets of water coming out of five fountains, which receive their supplies from a natural perennial spring. Nearby there is a Lingam on which are carved other Lingams in 12 rows of 85 each and which is consequently known as the Kotilingam or crore of Lingams. There are several inscriptions on the pillars of the Mandapam in the temple and two of them dated in AD 1407 and 1428 contain a genealogy of chiefs who claimed Eastern Chalukya ancestry and bore the Eastern Chalukya titles of Sarvalokasraya and Vishnu Vardhana.

6. Balighattam (Narsipatnam Mandal) :

About three km. South West of Narsipatnam there lies on the bank of Varaha River a place known as Balighattam. This place owes its importance to the Brahma Lingeswara Temple at the foot of a small hill on the Western bank of the river. Here, the shrine like the one at Banaras faces to the West. It is interesting to note that this temple is supposed to have been built by Brahma and that the river is declared to have been made by Vishnu during his incarnation as a boar (Varaha). Therefore, the river is known as Varahanadi. The deposits of white clay on the river bank are supposed to be the ashes of a sacrifice performed hereby Bali, the demon king from whom the village takes its name as Balighattam. The river at this place flows from North to South for a short distance. On account of these peculiarities, the place is considered to be very sacred. The Sivaratri festival celebrated here every year attracts a large number of devotees.

7. Gopalapatnam (Payakaraopeta Mandal) :

Gopalapatnam is situated on the left bank of river Thandava in Payakaraopeta Mandal of Visakhapatnam district. It lies about 10 km. South of Tuni railway station. In course of exploration in and around the village, stone veneered Stupas, Brick built Stupas, Viharas, tile and early historic pottery were noticed inside the village, as also on the hill ranges, locally known as 'Budhikonda', 'Seethammakonda', 'Burolametta' and 'Veerulametta'. The entire village appears to have been built on ancient habitation.

8. Upmaka (Nakkapalle Mandal) :

The village is located at a distance of one km.. from Nakkapalle. On the hill near Upmaka there is a well known shrine of Lord Venkateswara and is one of the important worship places for the devotees.

9. Etikoppaka (Yelamanchili Mandal) :

This village lies on the left bank of the river Varaha and is situated at a distance of about 20km. to the South of Yelamanchili and about five km.. North West of Narsipatnam road railway station. This place is famous for the manufacture of toys specially prepared with the Ankudu wood.

10. Padmanabham (Padmanabham Mandal) :

Padmanabham lies 16 km. North-west of Bheemunipatnam on the left bank of the Gosthani. Padmanabham is known in the local history as the place where the Raja of

Vizianagaram was slain in AD 1794 in the fight with the East India Company's troops and the spot is marked by a small memory erection. The Padmanabheswara Swamy temple of this place is one of the most important temples of the region. The presiding deity Padmanabha Swamy is said to be the lord who readily responds to the desires of his devotees. On the top of the hill, which overlooks the place, is the shrine of Padmanabha and the Kalyanotsavam of the deity celebrated annually during March-April draws a congregation of large number of devotees.

11. Rajendrapalem (Koyyuru Mandal) :

This village lies about 48 km. from Chintapalle. This is the place where Alluri Seetharamaraju organized his famous Pituri against the British administration. A tomb was erected here in his honour.

12. Lothugedda (Chintapalle Mandal) :

Lothugedda is situated at about 42 km. from Narsipatnam of Chintapalle Mandal. The village contains the ruins of 3 or 4 granite temples of Siva the largest, of which has elaborate sculptural depictions. The villagers believe that the men of the builders of the temple and that the barbers were probably rared on the hills in those days.

13. Appikonda (Pedagantyada Mandal) :

This is a small village situated on the coast of the Bay of Bengal at a distance of 18 km. from Visakhapatnam. Kapilamahamuni is said to have installed the image of Somalingeswara Swamy in this village. So it was called Kapilakonda. Formerly, fisher men used to live in those places and they called it as Apilakonda, which gradually became Appikonda. It assumed religious importance owing to the existence of a Siva temple containing a life size bull carved out of black stone. There are also other small temples around the Siva temple but they are covered with sand dunes and their gopurams along are visible. The Siva temple contains inscriptions of the 12th century AD. These inscriptions mention that this village was granted by a Commander in chief of the Cholas for the maintenance of worship in the temple. The Sivaratri festival celebrated here is attended by a large number of devotees.

MAJOR CHARACTERISTICS OF THE DISTRICT, CONTRIBUTION OF THE DISTRICT IN THE FORM OF ANY HISTORICAL FIGURES ASSOCIATED WITH THE DISTRICT

Visakhapatnam District is one of the North-eastern coastal districts of Andhra Pradesh. The district is situated on the Grand Trunk Road by Road and Rail which is connected from Chennai to Kolkatta. There is a big Railway Junction at Waltair and nearly 40 to 50 trains are passing through the Junction daily to all over India. The district was originally a part of Kalinga Kingdom. Subsequently conquered by the Eastern Chalukyas in the 7th Century. The district is having a natural Gods gift of 11 agency Mandals named 1.Munchingi Puttu 2. Pedabayalu 3.Dumbriguda 4. Hukumpeta 5. Araku Valley 6. G. Madugula 7. Paderu 8. Chintapalle 9. Ananthagiri 10.G.K.Veedhi 11.Koyyuru are producing forest products and selling throughout the country through Girijan corporation. The second significant God's gift is Eastern sea coast having a big harbour, which is second in India having overshed shelling birds throughout the world.

The district is bounded by a part of Orissa State on the North, partly by Vizianagaram district, on the South, East Godavari district on the West partly by Orissa State and Khammam districts. On the East by Bay of Bengal.

Araku Valley is a natural gift, about 115 km. from Visakhapatnam lying on the top of the Eastern Ghats. Borra caves being the natural formation at Eastern Ghats is situated in Ananthagiri Mandal at a distance of 100 km. from Visakhapatnam and 10 km.. from Visakhapatnam to Araku Valley road point. The Dandakaranya Balangiri Kirbur Roadway line passes through this village and there is a Railway station at "Borra Caves". The caves popularly known as Borra Caves have geological importance. Deep in the caves there is Sivalingam at river Gouthami. The Gouthami flowing from these caves with natural roaring sounds is a beautiful sight to enjoy. These caves were beautifully electrified and illuminated and a large number of tourists including foreigners are visiting every day. In addition to that the district is having important land marks like 1. Steel Plant 2. Shipyard 3. Dock Yard 4. Sindu Co. and Coltax.

The famous pilgrimage centre in Visakhapatnam is situated on the Simhachalam range of hills about 16 km. from Visakhapatnam connected by both Rail and Road. The Simhachalam temple the man lion incarnation of Vishnu is the most famous, the richest and the best sculptured shrine. The word Simhachalam etymologically means the hill of lion.

Kailasgiri, Yerada Park, Lumbini Park, Ramakrishna Mission and Beach, Dolphins nose, Ross Hills, Victory at sea, Kali Temple, Visakha Museum, Yerada Beach, Gangavaram Beach, Mutyalamma Palem Beach, Rushikonda Beach are also historical places in Visakhapatnam district.

SCOPE OF VILLAGE DIRECTORY AND TOWN DIRECTORY – COLUMN HEADING WISE EXPLANATION AND COVERAGE OF DATA

The village directory and town directory presented in the District Census Handbooks are proved more useful. The formats of village directory and seven statements on town directory are on the same pattern canvassed in 2001 Census, except for a few additional columns. These additional columns are introduced to throw more insight into the infrastructure of the villages and towns. All the amenities except recreational and cultural facilities, power supply and newspapers /magazines are brought under one bracket, with corollary that in case any amenity is not available in the village, the distance of the nearest place where the facility is available is presented. Similar method is followed in respect of towns where the educational and medical facilities are not available. The non-Census data presented in the village and town directories relate to the year 2009. However, wherever the field agencies have indicated the later position, the information has been updated. Almost all the details in the statement have been indicated by codes. In respect of total population and total number of households, the figures as returned during the recent Census i.e. 2011 Census have been presented. The scope of village directory and town directory statements with column heading-wise explanation and coverage of data are presented hereunder.

Scope of Village Directory :

In the similar manner as was done in the past, the village directory has been prepared for all the villages in the State and these are presented Mandal-wise in the District Census Handbook. These statements contain village-wise area, population, amenities such as educational, medical, communications, drinking water facilities, etc., and also the land use pattern details. The villages are shown in order of their Permanent Location Code Numbers (PLCN). An alphabetical list of villages with their Permanent Location Code Numbers and a Mandal map has been presented in the beginning of Village Directory of each Mandal. This facilitates the reader in locating the Mandal in which a particular village lies. The village directory now contains 122 columns as against 23 columns in the 2001 Census handbook. To give more information under amenities column, banking facilities such as commercial and co-operative banks, agricultural, non-agricultural and other credit societies have been included in the present statement. Besides the above, the Village Directory is having 07 appendices viz:

- Appendix I: Summary showing total number of villages having Educational, Medical and other amenities in villages – Mandal Parishad level.
- Appendix 1A: Villages by number of primary schools
- Appendix 1B: Villages by primary, middle and secondary schools
- Appendix 1C: Villages with different sources of drinking water facilities available
- Appendix II : Villages with 5,000 and above population, which do not have one or more amenities available
- Appendix III: Land utilization data in respect of Census towns
- Appendix IV: Mandal Parishad level wise list of inhabited villages, where no amenity other than drinking water facility is available
- Appendix V: Summary showing number of villages not having Scheduled Castes population

- Appendix VI: Summary showing number of villages not having Scheduled Tribes population
- Appendix VIIA: List of villages according to the proportion of the Scheduled Castes to the total population by ranges.
- Appendix VII B: List of villages according to the proportion of the Scheduled Tribes to the total population by ranges.

It may be noted that the Appendix 1A, 1B, 1C and II have been included afresh in comparison to the District Census Handbooks of 2001 Census.

Columns 1, 2 and 3 relate to the Sl.no.name of the villages and location code number. The area given under column 4 is as per the data collected from the State survey department during 2001 Census and presented even for 2011 Census as the department classified that there are no changes in the area figures. Column number 5 to 6 provide the total number of households and the total population. Column 7 to 76 list out the basic amenities available in the village, such as educational, medical, drinking water, drainage, sanitation, post, telegraph, telephone, village pincodes, PCOs, couriers services, communications and transport.

The column 77 to 79 give the details of banks, ATMs, agricultural, non-agricultural and credit societies, whereas columns 80 to 89 gives details of self-help groups, public distribution system, Agricultural marketing society, regular market, weekly haat and Nutritional centers, Accredited social-health activist and community center, Columns 90 to 95 gives the details of sports field, recreation centre, cultural facilities and newspaper / magazine circulation.

The columns 96 to 101 pertain to Birth and Death Registration office and power supply for domestic use, agriculture use and commercial use. Columns 102 and 103 contains name of the nearest town and distance range code. Whereas 104 to 114 pertain to the land use pattern in the village. The columns 115 to 119 pertain to the area irrigated by source in the village. The columns 120 to 122 related name of three most important commodities manufactured in the village.

The land use pattern in the Village Directory conforms to the pattern of classification of land use as recommended by the Ministry of Agriculture, Government of India. The Ministry of Agriculture has recommended the maintenance of records of land use pattern under five categories viz: forests, not available for cultivation, other uncultivated lands excluding fallow lands, fallow lands and net area sown.

The concepts of various types of land use given under each of the columns 104 to 114 as given in the Village Directory schedule are reproduced below:

1. Forests

These include all actually forested areas and the lands classified or administered as forests under any legal enactment dealing with forests whether State owned or private. If any portion of such land is not actually wooded but put to some agricultural use, that portion is included under the appropriate heading of cultivated or uncultivated land.

2. Cultivated area with break-up irrigated and un-irrigated

This includes the land under the following three categories.

I) Net area sown :

The net area sown represents the area sown to crops counting areas, sown more than once in

the same year, only once.

II) Other fallow lands :

This includes all lands which were taken up for cultivation but are temporarily out of cultivation for a period of not less than one year and not more than five years. The reasons for keeping such lands fallow may be either due to poverty of the cultivators or inadequate supply of water or malarial climate or silting of canals or rivers or un-remunerative nature of farming, etc.

III) Current fallows :

This class comprises cropped areas which are kept fallow during the current year. If any seedling area is not cropped again in the same year, it is also treated as current fallows.

3. Culturable Waste

This item includes the land under the following three categories.

i) Permanent pastures and other grazing lands:

These cover all grazing lands whether they are permanent pastures and meadows or not. Village common and grazing lands within forest areas are included under this head.

ii) Lands under miscellaneous tree crops and groves not included in the area sown:

Under this class is included all cultivable land, which is not included under net area sown but is put to some agricultural use. Lands under casurina trees, thatching grass, bamboo bushes and other groves for fuel, etc., which are not included under 'Orchards' are classed under this category.

iii) Culturable waste:

This includes lands available for cultivation but not taken up for cultivation or abandoned after a few years for one reason or other. Such lands may be either fallow or covered with shrubs and jungles, which are not put to any use. They may be assessed or not assessed and may lie in isolated blocks or within cultivated holdings. Land once cultivated but not cultivated for five years in succession is also included in this category.

4. Area not available for cultivation

This includes the land under the following two categories.

i) Land put to non-agricultural uses :

All lands occupied by buildings, roads and railways or under waters such as rivers and canals and other lands put to uses other than agricultural.

ii) Barren and uncultivable land :

This covers all barren and uncultivable land like mountains, etc., i.e. which cannot be brought under cultivation unless at a high cost. Whether such land is in isolated blocks or within cultivated holdings.

All the above particulars are based on the data received from the concerned departments like, education, medical, postal, electricity, etc., and also mainly from the Mandal Revenue Officers concerned.

Item on communications has been shown separately to spell in terms of availability of the

public transport system. This is meant to see whether the village is served by any mode of transport such as bus or rail or waterway. It is against this back-ground that the item on approach to village has been given separately. This refers to road, etc., leading to the village and is to indicate whether the village is approachable both in fair and foul weather and whether it is inaccessible for all time or only sometime in the year. Adult literacy class/centre under item on 'Education' and Primary health centre and Community health worker under item 'Medical' of Village Directory are included to indicate statistics on the Minimum Needs Programme of the Planning Commission.

Scope of Town Directory:

There are seven statements in the Town Directory, which include several particulars relating to the towns. These statements are almost similar to those adopted in 2001 Census except for a few changes. During the 2011 there were seven Town Directory statements. The captions of the statements are as follows:

- Statement I : Status and growth history
- Statement II : Physical aspects and location of towns, 2009
- Statement III : Civic and other amenities, 2009
- Statement IV : Medical Facilities, 2009
- Statement V : Educational, recreational and cultural facilities, 2009
- Statement VI : Industry and banking, 2009
- Statement VII : Civic and other amenities in slums, 2009

In addition to the above seven statements one appendix for the towns shows their outgrowth with population has also been presented.

The formats of Town Directory have been devised to suit the Minimum Needs Programme of the Planning Commission.

In case such of the amenity as Fire Fighting Service in statement III, the Medical & Educational facility in statement IV & V is not available in the town, the name of the nearest place and its distance from the referent town has been given. This feature is followed since 1981 Census as it is necessary to identify the areas that have no specific facility in the district.

Statement I : Status and Growth History

This statement provides basic information on civic status, population with decadal growth rate from 1901 to 2011, density for 2011 Census and sex ratio from 1901 to 2011 Censuses of each town besides presenting class of town, location code, name of the Mandal, area in sq.km. and number of households including houseless households returned in 2011 Census.

The columns 1 and 2 relate to serial number and class, name and civic status of the town. The class of town has been determined basing on the size of population as given below.

Population	Class
1,00,000 and above	I
50,000 – 99,999	II
20,000 – 49,999	III
10,000 – 19,999	IV

5,000 – 9,999	V
Below 5,000	VI

The civic status of the town is indicated in brackets by abbreviated letters like ‘M.Corp.’ for Municipal Corporation and ‘NP’ for Nagar Panchayat. The location code number under column 3 for the towns was framed to follow the method of allocation of location code to Mandals in the district. This also facilitates easy location of the town in the map. After location code the Col. 4-7 indicate name of the Mandal, name of Mandal Parishad, area of the town in sq.km. and number of households including houseless households recorded in 2011 Census. Then column no.8 & 9 shows the SC, ST population of 2011 Census. The population of the town with decadal growth rate from 1901 Census to 2011 Census is given in Col.10-21. The column 22 shows the density of population and column 23 to 25 give the sex ratio recorded during 1991 to 2011 Censuses. The sex ratio defined here is number of females per 1,000 males.

The following 15 places were treated as urban areas in Visakhapatnam district at the 2011 Census.

1. Kantamsuguda (CT), 2. Gudivada (CT), 3. Chintapalle (CT), 4. Upper Siler Project site camp (CT), 5. Narsipatnam (CT), 6. Peda Boddepalle (CT), 7. Mulakuddu (CT), 8. Bowluvada (CT), 9. Chodavaram (CT), 10. Yelamanchili (CT), 11. Nakkapalle (CT), 12. Payakaraopeta (CT), 13. Bheemunipatnam (M), 14. Anakapalle (M) and 15. Greater Visakhapatnam Municipal Corporation (GVMC)

Visakhapatnam, Bheemunipatnam and Anakapalle Municipalities are continuing as urban areas since 1901 and Narsipatnam (CT) is also an urban area since 1901. The places Gajuwaka and Vepagunta towns have been merged with GVMC.

Regarding Gudivada and Kantamsuguda CTs, are created towns in 2001 census and Chintapalle, Peda Baddepalle, Mulakuddu, Bowluvada, Chodavaram, Yelamanchili, Nakkapalle, and Payakaraopeta created towns in 2011 census. Upper Siler Project site camp is a town since 1971. Greater Visakhapatnam Municipal Corporation is class I town with 1 lakh population and Anakapalle and Bheemunipatnam, Narsipatnam, Yellamanchili and Payakaraopeta are class III towns whose population falls in the range of 50,000 – 99,999 and 20,000 – 49,999 respectively. Remaining towns are class IV, V and VI category.

Statement II : Physical aspects and location of towns, 2009

This statement contains 12 columns and depicts physical aspects and location of towns in the district. Column numbers 1 and 2 relate to serial number and name of the town. The physical aspects, such as rainfall in millimetres, maximum and minimum temperature in centigrade have been shown in columns 3 to 5 by taking average for the last ten years i.e. from 2000 to 2009. Among municipalities and towns the highest rainfall is 1297mm was recorded in Narsipatnam, Peda Boddapadu and Chintapalle. The lowest rain fall was in Upper Siler site project was 63mm in the district. Chintapalle and Upper Siler site project have recorded maximum temperature of 43⁰ C. Chintapalle and Upper Siler site project have recorded minimum temperature of 7⁰. The maximum temperatures among towns were between 30⁰ C to 43⁰ C and minimum temperature was 7⁰ C to 20⁰ C. The columns 6 to 12 give the details of name and road distance in km. from the referent town to State, District and Mandal headquarters, nearest city with population of one lakh and more, and five lakhs and more, railway station and bus service. Narsipatnam only nearer to the State headquarters with 400 km. and Gudivada is at longest distance with 821 km.

Statement III : Civic and other Amenities, 2009

The title itself reveals that, this statement deals with the facilities provided to the people in the urban areas of the district.

This statement contains 19 columns. Column 1 & 2 relate to serial number and name of town. The total lengths of pucca and kutcha roads are recorded together for each town in column 3. The columns 4 to 7 show the details of system of drainage prevailing in the referent town. The number of latrines with different types is shown in columns 8 to 11. The source of safe drinking water supply and the system of storage with capacity are recorded under column 12 and 13. Column 14 shows the availability of fire fighting services. In case if this service is not available in the town, the name of the nearest town along with distance, where available to be mentioned under this column. All statutory towns have fire fighting services.

GVMC has road length 1061km. while Gudivada town has 2 km. The columns 15 to 19 relate to different types of electrical connection in number. All types of electrical connections are being utilized in urban areas of the district. The number of electric connections existing in GVMC are 6,67,002 Domestic, 3,101 Industrial, 93,316 commercial, 12,385 road lightings. As regards Mulakuddu concerned 1060 Domestic, 0 Industrial, 2 Commercial in Peda Boddepalle and 46 Road lighting in Mulakuddu are existing.

Statement IV : Medical facilities, 2009

In this statement the availability of medical facilities are presented with reference to the population of 2011 Census. This statement is containing 14 columns. Column 1 & 2 relate to serial number, name of the town during 2011 Census respectively.

The column 3 to 12 shows about the availability of different Hospitals, Dispensaries/Health Centres, Family Welfare Centre, Maternity and Child Welfare Centre, Maternity homes, T.B. Hospital/Clinic, Nursing homes, Veterinary hospital, Mobile health clinic and others etc. Columns 13 & 14 shows number of Charitable Hospital / Nursing home (Private) and number of Medical shops available.

All statutory towns possess good medical facilities. Census towns, which are within the proximity of statutory town, people of these towns depend on respective statutory towns closer to them.

Statement V: Educational, Recreational and Cultural facilities, 2009

In this statement the availability of educational, recreational and cultural facilities are presented with reference to the population of 2011 Census. This statement contains 23 columns. Column 1 & 2 relate to serial number and name of the town, columns 3 to 15 relate to educational facilities such as various schools/colleges at all levels including Medical, Engineering, Management Institute/Colleges, Polytechnics, Technical Institutions, Vocational Training Institutions, non-formal education centre, special school for disabled and others. The column 16 is meant for number of Orphanage Home where as column 17 & 18 for working women's hostels with number of seats and number of Old Age Home. The number of recreational and cultural facilities such as Stadium, Cinema theatres, Auditorium/Community halls and Public libraries including reading rooms available in the towns is recorded in columns 19 to 23.

Nine stadiums each one at Narsipatnam, Bheemunipatnam, Anakapalle and Six in GVMC are existing. Auditorium/Drama/Community halls are available in almost all Towns of the District.

Statement VI : Industry and Banking, 2009

This statement deals with economic activities in the urban areas with 10 columns. Column 1 and 2 are serial number and class and name of the town. The columns 3 to 5 give the details of three most important commodities manufactured. The commercial banks, number of agricultural credit societies and the number of non-agricultural credit societies are furnished in the columns 6 to 10.

The important items manufactured are Steel, Ships, Jute products, Polythene bags and Petroleum products in the district. Jaggery, Fish, Tamarind and Iron Ore are most important commodities exported from this district. Bank facilities are available in almost all towns of the District.

Statement VII : Civic and other amenities in Slums, 2009

The statement give details of civic and other amenities provided in all slums whether notified or not. Keeping in view of slums problem in urban areas, during 1981 Census this statement was first introduced limiting the details to class I and class II towns. The same pattern was also adopted during 2011 Census.

Though, the magnitude of slum problem is greater in class-I and class-II towns, it is accepted that they are associated with smaller towns also. Hence the information on slums has been presented in this statement in respect of all towns having statutory bodies.

The statement on slums contains 20 columns. The columns 1 to 4 show the serial number, name of town, name of the slum and whether the slum is notified or not respectively. Column 5 and 6 give the details of approximate number of households and population of the slum during 2009. The length of the paved road in the slum has been shown in Km. under column 7. The columns 8 to 16 present system of drainage, number of latrines both private and community. The column 17 is meant for showing number of tap points / public hydrants. The last 3 columns i.e columns 18 to 20 relate to number of electric connections under domestic, road lighting (points) and others.

VILLAGE AND TOWN DIRECTORY

Brief note on Village and Town Directory

Village Directory 2011 Census:

The Village Directory is being compiled for both inhabited and un-inhabited villages. In the village directory both private and government facilities/institutions have been given. In case of un-inhabited /depopulated villages, the location code number, name and area of the village is being given universally in Village Directory and Village PCA. The columns relating to the amenities and land use pattern, etc. being left blank and it will be noted against the name of the village that it is un-inhabited/depopulated. The Appendices to Village Directory and Inset Tables based on village Directory data are also prepared for inhabited villages.

In the Village Directory format for 2011 Census there are 122 columns and the details thereon are as follows:

Column 1: Serial Number: - Self-explanatory. All the villages within the Mandal Parishad are presented serially in the ascending order of their location code number.

Column 2: Name of village: - Self-explanatory. The name of the villages are shown against this column. This also includes the forest and uninhabited villages.

Column 3: Location Code Number of village:- The location code number of the villages are shown against this column.

Column 4: Area of the Village: - The area of the villages has been given in hectares.

Column 5: Total Population: - The total population of the village as per 2011 Census has been given against this column.

Column 6: Number of Households: - The number of households as per 2011 Census have been given in this column.

Amenities: The availability of different infrastructural amenities such as education, medical, drinking water, post, telegraph, banks, credit societies, recreation and cultural facilities, communication, power, etc. in each village have been given in the Village Directory. Wherever the amenities are not available in the village, the distance range code viz; 'a' for <5 Kms, 'b' for 5-10 Kms and 'c' for 10+ Kms of the nearest where facility is available is given. Column wise details are given below:

Column Nos. 7 – 20 Educational Facilities: - All the different educational facilities available in the village have been given under these columns. Nursery/LKG//UKG classes are included in Pre-Primary Schools, Classes up to class V included in Primary School; Classes from VI to VIII are included in the Middle school. Classes from IX and X included in Secondary School. Classes from XI and XII are included in Senior Secondary School. In case of composite schools like middle school with primary school or secondary school with middle school, these are also included in the number of primary and middle schools, respectively. The information on the entire educational institutes is given under these columns.

Column Nos. 21 to 38 - Medical Facilities: - All the different medical facilities available in the village have been given under these columns.

Column Nos. 39 to 46 -Drinking Water: - The information on availability of various types of the drinking water facility within the village has been given under these columns.

Column Nos. 47 to 50 – Availability of Toilet and others:- The information on availability of toilet and Bio-Gas etc. available in the village has been given under these columns.

Column Nos. 51 to 67 Communication (Post & Telegraph and transport):- The information on communication and Post Office, Sub-Post Office, & Telegraph Office, Village PIN Code number, Phone-Landlines, Mobile Phone, Private Courier Facility, Internet Café, etc; available in the village has been given under these columns. The information on all various transport facilities whether public/private transport like Bus, Railway Station, or Navigable waterways, Taxi, Van, Tractors etc. available in the village has also been given under these columns.

Column Nos. 68 to 79 – Village connected to High ways, Village Roads, Banks and Credit Societies: - The information on all roads connected to village has been given under these columns. These include National Highway, State Highway, District Roads and other district roads connected to the village, Pucca roads, Kutchcha Roads, Water Bounded Macadam Roads, Navigable Water Ways and Foot Paths has been given under these columns. Further, the information on availability of banks, ATM and Agricultural Credit societies in the village has been given under these columns.

Column Nos. 80 to 97- Miscellaneous Facilities: - The information on various miscellaneous facilities available in the village has been given under these columns. These includes Self -Help Group, Public Distribution Shop (PDS), Mandi /Regular Market, Weekly Haat, Agricultural Marketing Society, Nutrition Centre(ICDS), Anganwadi Centre, ASHA, Community Centre, Sports Fields, Sports Club/Recreation Centre, Cinema/Video Halls, Public Library, Public Reading Room, News Paper Supply, Assembly Polling Station, Birth and Death Registration Office.

Column Nos. 98 to 101 – Electricity: - Availability of Power Supply in the village, whatever may be the form of its use has been given in these columns. These include Electricity for Domestic Use, Electricity for Agriculture Use Electricity for Commercial Use, and Electricity for all purpose Domestic Uses.

Column Nos. 102 and 103 -Nearest Town: - The name of the nearest town along with the distance range code has been in these columns.

Land use and Irrigation: - The land use pattern in the Village Directory conform to the pattern of classification of land use as recommended by the Ministry of Agriculture, Government of India. The Ministry has recommended the maintenance of records of land use pattern under the following 9 categories.

(i)-Column No. 104 -Forests:-This includes all lands classed as forest under any legal enactment dealing with forests or administered as forests, whether state-owned or private, and whether wooded or maintained as potential forest land. The area of crops raised in the forest and grazing lands or areas open for grazing within the forests remain included under the forest area.

(ii)-Column No. 105- Area under non-agricultural use:-This includes all lands occupied by buildings, roads and railways or under water, e.g. rivers and canals and other lands put to uses other than agriculture.

(iii)-Column No. 106- Barren and un-culturable land:-This includes all barren and unculturable land like mountains, deserts, etc. land which cannot be brought under cultivation except at an exorbitant cost should be classed as unculturable whether such land is in isolated blocks or within cultivated holdings.

(iv)-Column No. 107- Permanent Pastures and other Grazing Lands:-This includes all grazing lands whether they are permanent pastures and meadows or not. Village common grazing land is included under this head.

(v)-Column No. 108- Land under Miscellaneous Tree Crops, etc.:- This includes all cultivable land which is not included in 'Net area sown' but is put to some agricultural uses. Lands under Causing trees, thatching grasses, bamboo bushes and other groves for fuel, etc. which are not included under 'Orchards' are classed under this category.

(vi)-Column No. 109- Culturable Waste Land: - This includes lands available for cultivation, whether not taken up for cultivation or taken up for cultivation once but not cultivated during the current year and the last five years or more in succession for one reason or other. Such lands may be either fallow or covered with shrubs and jungles which are not put to any use. They may be assessed or unassessed and may lie in isolated blocks or within cultivated holdings. Land once cultivated but not cultivated for five years in succession is also included in this category at the end of the five years.

(vii)-Column No. 110- Fallow Lands other than Current Fallows: - This includes all lands which were taken up for cultivation but are temporarily out of cultivation for a period of not less than one year and not more than five years.

(viii)-Column No. 111- Current Fallows: - This represents cropped area, which is kept fallow during the current year. For example, if any seeding area is not cropped against the same year it may be treated as current fallow.

(ix)-Column No. 112- Net Area Sown: - This represents the total area sown with crops and orchards. Area sown more than once; in the same year is counted only once.

Column No. 113- Total Irrigated Land Area: - It includes all land which is cultivable and irrigated by any source of irrigation. The total irrigated area of the village has been given under this column.

Column No. 114- Total Un-Irrigated land Area: - Un-Irrigated area includes all land which is cultivable but not irrigated by any source of irrigation. The total un-irrigated land area of the village has been given under this column.

Column Nos. 115 to 119 Area Irrigated by source: - The area irrigated by various source of irrigation in the village have been given under these columns. The different source of irrigation facilities available in the village are as follows:

(i)-Canals(C)-Govt. or Pvt., (ii)-Wells/Tube-wells (W/TW), (iii)-Tanks/Lake(T/L), (iv)-Waterfall,(WF) and (v)-Others(O).

Column Nos. 120 to 122:- Three most important commodities manufactured:- The names of three most important commodities manufactured in the village are indicated in this column.

Mandal Parishad level totals of the Village Directory :

At the end of entries for the Village Directory of each Mandal Parishad, the totals of different columns are being given wherever possible. However, in case of some of the columns, it may not be possible to work out the Mandal Parishad level totals, in such cases the particular of relevant columns are being left blank against Mandal Parishad level.

Appendices to Village Directory: - The Village Directory also includes the following appendices:

- | | |
|----------------------|---|
| Appendix –I: | Summary showing total number of villages having Educational, Medical and other amenities in villages – Mandal Parishad level. |
| Appendix I A: | Villages by number of Primary Schools. |
| Appendix I B: | Villages by Primary, Middle and Secondary Schools. |

- Appendix I C:** Villages with different sources of drinking water facilities available.
- Appendix II:** Villages with 5,000 and above population which do not have one or more amenities available.
- Appendix -III:** Land utilization data in respect of Census towns.
- Appendix -IV:** Mandal Parishad wise list of inhabited villages where no amenity other than drinking water facility is available.
- Appendix -V:** Summary showing number of Villages not having Scheduled Caste population.
- Appendix -VI:** Summary showing number of Villages not having Scheduled Tribe population.
- Appendix -VII A:** List of villages according to the proportion of the Scheduled Castes to the total population by ranges.
- Appendix- VII B:** List of villages according to the proportion of the Scheduled Tribes to the total population by ranges.

Note explaining the abbreviations used in Town Directory 2011 Census:-

Statement I :- Status and Growth History:

Column 1 – Serial Number:- Self explanatory

Column 2- Class, Name and civic status of town:- The Class is presented according to population of the towns in 2011 Census as follows:

Population	Class	Population	Class
100,000 and above	I	10,000 – 19,999	IV
50,000 – 99,999	II	5,000 – 9,999	V
20,000 – 49,999	III	Below - 5,000	VI

The following abbreviations are used to denote the Civic Status of the town.

Civic Status	Codes	Civic Status	Codes
i-Municipal Corporation	M.Corp.	xii – Notified Town Area	NTA
ii-Municipal Committee	MC	xiii – Industrial Notified Area	INA
iii-Municipal Council	M Cl	xiv – Industrial Township	ITS
iv-City Municipal Council	CMC	xv – Township	TS
v-Town Municipal Council	TMC	xvi – Town Panchayat	TP
vi- Municipal Board	MB	xvii – Nagar Panchayat	NP
Vii –Municipality	M	xviii – Town Committee/ Town Area Committee	TC
viii- Cantonment Board/Cantonment	CB	xix – Small Town Committee	ST

Civic Status	Codes	Civic Status	Codes
ix- Notified Area	NA	xx – Estate Office	EO
x –Notified Town	NT	xxi –Gram Panchayat	GP
xi - Notified Area Committee/ Notified Area Council	NAC	xxii – Census Town	CT

Columns 3 - 25 - These columns are self-explanatory

Statement II: - Physical Aspects and Location of town, 2009.

Columns 1 - 2 Serial number and Name of town: - Self explanatory

Columns 3 to 5 - Physical Aspects:-In these columns the Rainfall and Maximum and Minimum Temperature of the town is recorded.

Columns 6 to 12:- Name and road distance of the town (in kms.) from the State headquarters, District headquarters, Sub-divisional/Taluk/Tahsil/ Police station/Development Block/Island HQ., Nearest city with population of one lakh and more, Nearest city with population of five lakh and more, Railway station and Bus route is recorded in these columns respectively. If the names mentioned in these columns are the same as the referent town itself, the distance is recorded as (0) zero.

Statement III – Civic and other Amenities, 2009:

Columns 1 - 2 Serial number and Name of town: - Self explanatory

Column 3 – Road length (in km.):- The information about the road length (in km.) within the limit of the town is recorded in this column.

Columns 4 to 7- System of drainage: - The system of drainage available in the town is indicated in these columns by the following codes:

System of drainage	Codes
Open drains	OD
Closed drains	CD
Both drains	BD

Columns 8 to 11-Number of latrines: - The number of various types of latrines available in the town is indicated in these columns.

Columns 12 & 13 – Protected water supply: - The information on source of water supply and system of water storage with capacity available in the town are given in these columns in the following codes:

Column 12 (Source of water supply):-

(i) Tap water	T
(ii) Tube-well water	TW
(iii) Tank Water	TK
(iv) Well water	W

Column 13 (System of water storage):-

(i)	Over Head Tank	OHT
(ii)	Service Reservoir	SR
(iii)	River Infiltration Gallery	RIG
(iv)	Bore Well Pumping System	BWP
(v)	Pressure Tank	PT

The information on 2 major source of water supply is given in column 12 and the system of water storage with capacity against each in kilo-litres (in bracket) is presented in column 13.

Columns 14 Fire Fighting Service: - In case the firefighting service is available in the referent town, 'yes' is recorded. If the facility is not available within the town, the name of the nearest place having this facility with its distance from the referent town has been recorded.

Columns 15 to 19- Electrification (Number of connections):-Different types of electric connections have been shown in these columns, i.e., Domestic, Industrial, Commercial, Road lighting (points) & others.

Statement IV: Medical Facilities, 2009:-

Columns 1 - 2 Serial number and Name of town: - Self explanatory

Columns 3 to 13 :- The number of various medical institutions such as Hospitals, Dispensaries, Health Center, Family Welfare Center, Maternity and Child Welfare Center, Maternity Homes, T.B. Hospital/clinic, Nursing Homes, Charitable Hospital/Nursing Home, Mobile Health Clinic and Others as available in the town, are indicated in these columns (along with number of beds in brackets).

If a medical facility is not available in the town, the name of the nearest place and its distance in kilometers from the town where the facility is available is mentioned.

Column 14 - Veterinary Hospital:- The Number of Veterinary Hospitals available in the town is given in this column.

Column 15 - Medicine Shop:-The number of Medicine shops available in the town is given in this column.

Statement V: Educational, Recreational and Cultural Facilities, 2009:-

Columns 1 - 2 Serial number and Name of town: - Self explanatory

Columns 3 to 15 Educational Facilities:- The information on number of Primary school, Middle school, Secondary school, Senior Secondary school, Arts/Science/ Commerce colleges (of degree level and above), Medical colleges, Engineering colleges, Management Institute/Colleges, Polytechnics, Recognized Shorthand, Typewriting and vocational training Institutions, Non-formal Education Center (Sarva Shiksha Abhiyan Center), Special School for disabled and Others available in the town, are indicated in these columns.

If an educational facility is not available in the town, the name of the nearest place and its distance in kilometers from the town where the facility is available is mentioned.

Columns 16 to 23 – Number of Social, Recreational and Culture Facilities :- The information on No. of Home Orphanage, Working women's hostels (with No. of seats in bracket), No. of Old Age Home, Stadium, Cinema Theatre, Auditorium/Community halls, Public libraries and Reading rooms available in the town are given under these column.

Statement VI: Industry and Banking 2009:-

Columns 1 - 2 Serial number and Name of town: - Self explanatory

Columns 3 to 5 - Names of three most important commodities manufactured:- The names of three most important commodities manufactured in the town are given under these columns.

Columns 6 to 8 - Number of banks: - The number of banks available in the referent town both Commercial and Co-operative banks are recorded against these columns.

Columns 9 & 10 – Number of Agricultural and Non Agricultural Credit Societies: - The number of Agricultural and Non Agricultural Credit Societies available in the referent town are given in these columns.

Statement VII: Civic and other Amenities in Slums, 2009:-

This statement VII provides information on civic and other amenities in all slums whether notified or not and for all towns having statutory bodies, like Municipality, Municipal Corporation, Town area committee etc.

SECTION - I
VILLAGE DIRECTORY

(i) List of Villages merged in towns and outgrowths at 2011 Census**(i) List of Revenue Villages that have been fully merged in Towns and Outgrowths at 2011 Census**

Sl. No.	Name of the mandal	Name of village	Name of the Municipality/ Nagar Panchayat/ Census Town in which the village is merged
1	2	3	4
1	Chintapalle	Chintapalle	Chintapalle(CT)
2	Narsipatnam	Peda Boddepalle	Peda Boddepalle(CT)
3	Bheemuniapatnam	Mulakuddu	Mulakuddu(CT)
4	Anakapalle	Bowluvada	Bowluvada(CT)
5	Chodavaram	Chodavaram	Chodavaram(CT)
6	Yelamanchili	Yelamanchili	Yelamanchili(CT)
7	Nakkapalle	Nakkapalle	Nakkapalle(CT)
8	Payakaraopeta	Payakaraopeta	Payakaraopeta(CT)
9	Sabbavaram	1 Nanginarapadu	GVMC
		2 Gangavaram	GVMC
		3 Vedula Narava	GVMC
		4 Ajanagiri	GVMC
10	Pendurthi	1 Pulagalapalem	GVMC
		2 Chinnamushidiwada	GVMC
		3 Pendurthi	GVMC
		4 Narava	GVMC
		5 Porlupalem	GVMC
		6 Krishnarayapuram	GVMC
		7 Purushothapuram	GVMC
11	Visakhapatnam(Rural)	1 Kommadi	GVMC
		2 Paradesipalem	GVMC
		3 Bakkannapalem	GVMC
		4 Pullambotlapalem	GVMC
		5 Gopalapatnam	GVMC
12	Pedagantyada	1 Nadupuru	GVMC
		2 Devada	GVMC
		3 Appikonda	GVMC
13	Gajuwaka	Duvvada	GVMC
14	Paravada	1 E.Marripalem	GVMC
		2 Mantripalem	GVMC
		3 Lankelapalem	GVMC
		4 Desapatrunipalem	GVMC

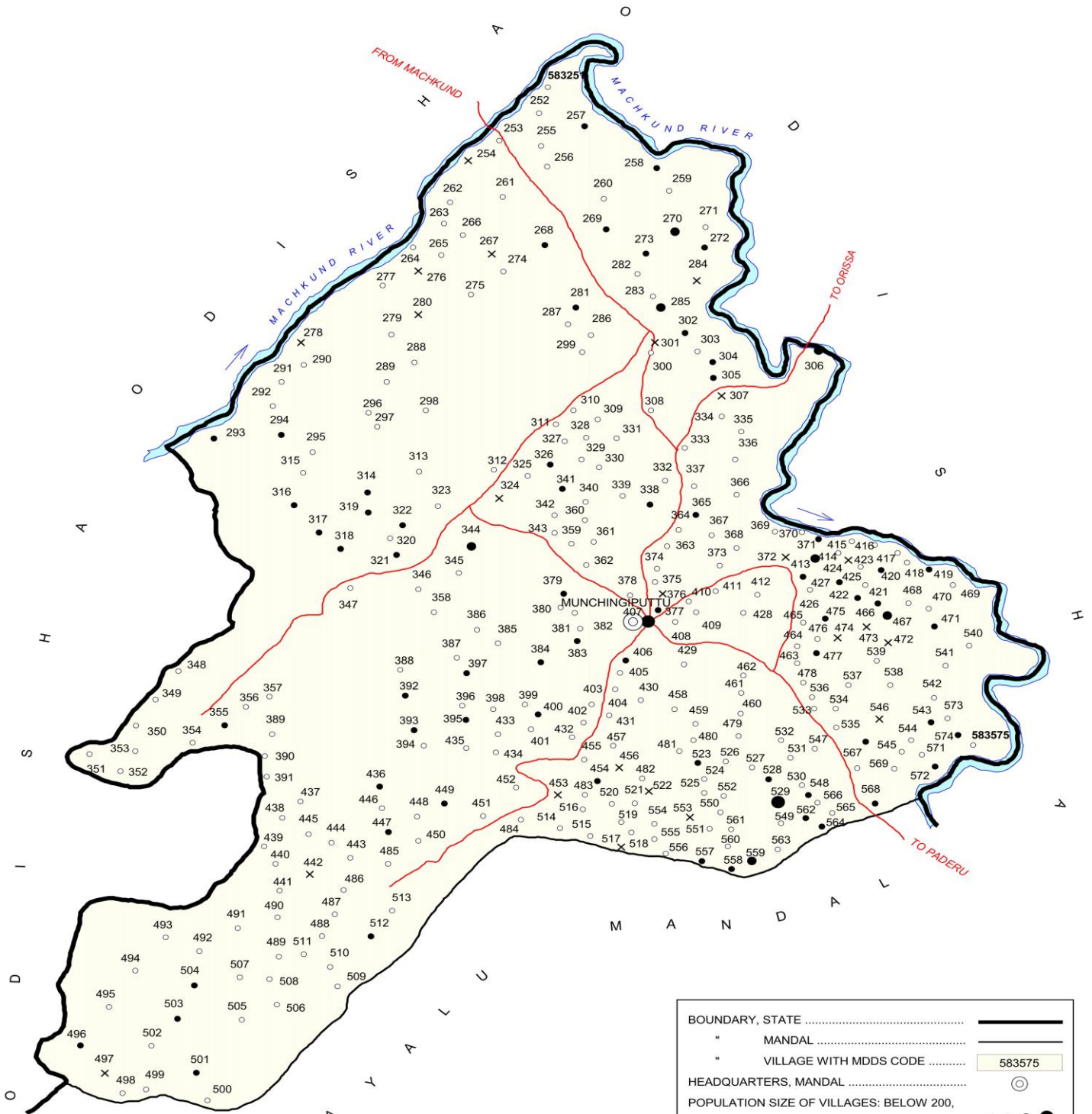
(ii) List of Revenue Villages that have been Partly merged in Towns and Outgrowths at 2011 Census

Sl. No.	Name of the mandal	Name of village	Name of the Municipality/ Nagar Panchayat/ Census Town in which the village is merged
1	2	3	4
1	Bheemuniapatnam	1 Nerellavalasa(OG)(Part)	Bheemuniapatnam(M)
		2 Tallavalasa(OG)(Part)	Bheemuniapatnam(M)
2	Pendurthi	1 Cheemalapalle (R)	GVMC
		2 Lakshmi Puram (R)	GVMC

AREA : 489.67 Sq.Kms.
 POPULATION : 47,418
 No. OF TOWNS : NIL
 No. OF VILLAGES : 325
 DISTANCE FROM Dist. H.Qtrs.
 TO MANDAL H.Qtrs. 175 Kms.

INDIA
 ANDHRA PRADESH
 MUNCHINGIPUTTU MANDAL
 VISAKHAPATNAM DISTRICT

NOT TO SCALE



BOUNDARY, STATE	—————
" MANDAL	—————
" VILLAGE WITH MDDS CODE	583575
HEADQUARTERS, MANDAL	⊙
POPULATION SIZE OF VILLAGES: BELOW 200,	○
200-499, 500-999, 1000-4999	●
UNINHABITED VILLAGE WITH MDDS CODE	x 583276
IMPORTANT METALLED ROADS	—————
RIVER/STREAM	~~~~~

**ALPHABETICAL LIST OF VILLAGES (MANDAL PARISHAD WISE)
VISAKHAPATNAM DISTRICT**

Sl. No.	Name of Village	2011 Census Location Code No.	2001 Census Location Code No.
1	2	3	4
Name of Mandal Parishad : Munchingi Puttu			
Name of Mandal : Munchingi Puttu (0001)			
1	A.Kotturu	2854404841583553	2813000101455500
2	Adalaputtu	2854404841583375	2813000101437700
3	Adarladi @ Mukki Puttu	2854404841583330	2813000101433200
4	Alabeeru	2854404841583299	2813000101430100
5	Allangipada	2854404841583271	2813000101427300
6	Amalaguda	2854404841583396	2813000101439800
7	Ambapada	2854404841583398	2813000101440000
8	Antabongu	2854404841583361	2813000101436300
9	Antlavada	2854404841583389	2813000101439100
10	Arabeeru	2854404841583286	2813000101428800
11	Arloiputtu	2854404841583317	2813000101431900
12	Asurada	2854404841583256	2813000101425800
13	Attikalu	2854404841583323	2813000101432500
14	Babusala	2854404841583447	2813000101444900
15	Badiputtu	2854404841583562	2813000101456400
16	Bakubeda	2854404841583542	2813000101454400
17	Balada	2854404841583393	2813000101439500
18	Balajulla	2854404841583324	2813000101432600
19	Baliyaguda	2854404841583312	2813000101431400
20	Bangaru Puttu	2854404841583561	2813000101456300
21	Bangarumetta	2854404841583559	2813000101456100
22	Bangurupalle	2854404841583390	2813000101439200
23	Bapanaputtu	2854404841583405	2813000101440700
24	Barada	2854404841583326	2813000101432800
25	Barlada	2854404841583388	2813000101439000
26	Beeduchampa	2854404841583303	2813000101430500
27	Beeta	2854404841583416	2813000101441800
28	Bhalluguda	2854404841583449	2813000101445100
29	Bhimidi	2854404841583339	2813000101434100
30	Birriguda	2854404841583321	2813000101432300
31	Boddagondi	2854404841583458	2813000101446000
32	Boddapadu	2854404841583428	2813000101443000
33	Boddaputtu	2854404841583451	2813000101445300
34	Bodiliguda	2854404841583434	2813000101443600
35	Bodiputtu	2854404841583415	2813000101441700
36	Bokkeraputtu	2854404841583448	2813000101445000
37	Bonangiputtu	2854404841583492	2813000101449400
38	Bondaputtu	2854404841583456	2813000101445800
39	Bondaputtu	2854404841583534	2813000101453600
40	Bondruguda	2854404841583305	2813000101430700
41	Boosiputtu	2854404841583503	2813000101450500
42	Boosiputtu	2854404841583517	2813000101451900
43	Boragam	2854404841583485	2813000101448700
44	Borramamidi	2854404841583356	2813000101435800
45	Buddapanasa	2854404841583288	2813000101429000
46	Bungaputtu	2854404841583355	2813000101435700
47	Buradagunta	2854404841583435	2813000101443700

**ALPHABETICAL LIST OF VILLAGES (MANDAL PARISHAD WISE)
VISAKHAPATNAM DISTRICT**

Sl. No.	Name of Village	2011 Census Location Code No.	2001 Census Location Code No.
1	2	3	4
Name of Mandal Parishad : Munchingi Puttu			
Name of Mandal : Munchingi Puttu (0001)			
48	Burrangula	2854404841583514	2813000101451600
49	Burugumetta	2854404841583509	2813000101451100
50	Burusindhiputtu	2854404841583360	2813000101436200
51	Champaputtu	2854404841583291	2813000101429300
52	Cheediputtu	2854404841583429	2813000101443100
53	Cheepurugondi	2854404841583441	2813000101444300
54	Chekuchinta	2854404841583420	2813000101442200
55	Cheruvu Pakala	2854404841583548	2813000101455000
56	Cheruvu Veedhi	2854404841583459	2813000101446100
57	Chilliputtu	2854404841583368	2813000101437000
58	Chinamukkiputtu	2854404841583535	2813000101453700
59	Chinasariyapalle	2854404841583439	2813000101444100
60	Chinasindhiputtu	2854404841583258	2813000101426000
61	Chintammingula	2854404841583384	2813000101438600
62	Chippaputtu	2854404841583524	2813000101452600
63	Chuttugondi	2854404841583349	2813000101435100
64	Dabuguda	2854404841583274	2813000101427600
65	Dabuguda	2854404841583345	2813000101434700
66	Dadiputtu	2854404841583270	2813000101427200
67	Danabandu	2854404841583262	2813000101426400
68	Dareli	2854404841583572	2813000101457400
69	Dasariputtu	2854404841583432	2813000101443400
70	Dasariputtu	2854404841583521	2813000101452300
71	Deembuguda	2854404841583568	2813000101457000
72	Degalaputtu	2854404841583406	2813000101440800
73	Dengam	2854404841583296	2813000101429800
74	Dharapalle	2854404841583383	2813000101438500
75	Digakumada	2854404841583513	2813000101451500
76	Digidaputtu	2854404841583376	2813000101437800
77	Dimisamilli	2854404841583290	2813000101429200
78	Dokiriputtu	2854404841583575	2813000101457700
79	Dolliputtu	2854404841583482	2813000101448400
80	Domaliputtu	2854404841583261	2813000101426300
81	Doniputtu	2854404841583404	2813000101440600
82	Doraguda	2854404841583255	2813000101425700
83	Doraguda	2854404841583468	2813000101447000
84	Doraguda	2854404841583502	2813000101450400
85	Duliputtu	2854404841583366	2813000101436800
86	Dumuduguda	2854404841583315	2813000101431700
87	Dumukuladi	2854404841583399	2813000101440100
88	Gaddibanda	2854404841583346	2813000101434800
89	Gadela Burugu	2854404841583475	2813000101447700
90	Gadelaputtu	2854404841583438	2813000101444000
91	Gajjalabanda	2854404841583392	2813000101439400
92	Galaganda	2854404841583419	2813000101442100
93	Ganneda	2854404841583571	2813000101457300
94	Gannelaputtu	2854404841583556	2813000101455800

**ALPHABETICAL LIST OF VILLAGES (MANDAL PARISHAD WISE)
VISAKHAPATNAM DISTRICT**

Sl. No.	Name of Village	2011 Census Location Code No.	2001 Census Location Code No.
1	2	3	4
Name of Mandal Parishad : Munchingi Puttu			
Name of Mandal : Munchingi Puttu (0001)			
95	Garram	2854404841583351	2813000101435300
96	Garrivada	2854404841583440	2813000101444200
97	Gattumalada	2854404841583470	2813000101447200
98	Gatturamanda	2854404841583259	2813000101426100
99	Gedelabanda	2854404841583484	2813000101448600
100	Giddala Puttu	2854404841583538	2813000101454000
101	Giddalamamidi	2854404841583518	2813000101452000
102	Giddulaputtu	2854404841583411	2813000101441300
103	Gobburupadu	2854404841583297	2813000101429900
104	Goddiputtu	2854404841583412	2813000101441400
105	Goddiputtu	2854404841583418	2813000101442000
106	Godugulaputtu	2854404841583421	2813000101442300
107	Golliputtu	2854404841583340	2813000101434200
108	Gorrelametta	2854404841583480	2813000101448200
109	Gudamaliputtu	2854404841583422	2813000101442400
110	Gumma @ Digamma	2854404841583293	2813000101429500
111	Gummasiragamputtu	2854404841583381	2813000101438300
112	Gunnachelama	2854404841583446	2813000101444800
113	Gunnalamamidi	2854404841583486	2813000101448800
114	Hamsabanda	2854404841583342	2813000101434400
115	Illoyipolam	2854404841583382	2813000101438400
116	Jabada	2854404841583314	2813000101431600
117	Jadiguda	2854404841583442	2813000101444400
118	Jadiputtu	2854404841583378	2813000101438000
119	Jalaripodaru	2854404841583292	2813000101429400
120	Jamiriguda	2854404841583284	2813000101428600
121	Jangam Puttu	2854404841583540	2813000101454200
122	Jangamsariya	2854404841583370	2813000101437200
123	Japparu	2854404841583304	2813000101430600
124	Jarjula	2854404841583401	2813000101440300
125	Jarripada	2854404841583471	2813000101447300
126	Jarripada	2854404841583483	2813000101448500
127	Jodiguda	2854404841583311	2813000101431300
128	Jolaputtu	2854404841583306	2813000101430800
129	K.Kotturu	2854404841583526	2813000101452800
130	Kadamjola	2854404841583310	2813000101431200
131	Kadeembeeru	2854404841583386	2813000101438800
132	Kadutula	2854404841583338	2813000101434000
133	Kammarigoyyi	2854404841583505	2813000101450700
134	Kammariguda	2854404841583327	2813000101432900
135	Kammarigunta	2854404841583308	2813000101431000
136	Kangu Veedhi	2854404841583460	2813000101446200
137	Kanguputtu	2854404841583410	2813000101441200
138	Kantavaram	2854404841583495	2813000101449700
139	Kanusulaputtu	2854404841583424	2813000101442600
140	Karabayalu	2854404841583329	2813000101433100
141	Karimikiputtu	2854404841583454	2813000101445600

**ALPHABETICAL LIST OF VILLAGES (MANDAL PARISHAD WISE)
VISAKHAPATNAM DISTRICT**

Sl. No.	Name of Village	2011 Census Location Code No.	2001 Census Location Code No.
1	2	3	4
Name of Mandal Parishad : Munchingi Puttu			
Name of Mandal : Munchingi Puttu (0001)			
142	Karlapodaru	2854404841583316	2813000101431800
143	Kenduguda	2854404841583489	2813000101449100
144	Kenduputtu	2854404841583282	2813000101428400
145	Kilagada	2854404841583529	2813000101453100
146	Kilumangi	2854404841583437	2813000101443900
147	Kimmalamamidi	2854404841583478	2813000101448000
148	Kimuduputtu	2854404841583487	2813000101448900
149	Kinchai Puttu	2854404841583550	2813000101455200
150	Kinchaiputtu	2854404841583377	2813000101437900
151	Kincholda	2854404841583551	2813000101455300
152	Kirrambo	2854404841583277	2813000101427900
153	Kodamputtu	2854404841583334	2813000101433600
154	Kodaputtu	2854404841583266	2813000101426800
155	Kodaputtu	2854404841583318	2813000101432000
156	Kommalakonda	2854404841583499	2813000101450100
157	Kondagabulu	2854404841583357	2813000101435900
158	Kondapada	2854404841583463	2813000101446500
159	Kondrangivalasa	2854404841583445	2813000101444700
160	Kooraiputtu	2854404841583367	2813000101436900
161	Kosamputtu	2854404841583341	2813000101434300
162	Kottalabayalu	2854404841583527	2813000101452900
163	Kottaputtu	2854404841583443	2813000101444500
164	Kotturu	2854404841583402	2813000101440400
165	Kotturu	2854404841583474	2813000101447600
166	Kujabhangi	2854404841583565	2813000101456700
167	Kulabeeru	2854404841583287	2813000101428900
168	Kulabeeru	2854404841583395	2813000101439700
169	Kumada	2854404841583512	2813000101451400
170	Kumbi Guda	2854404841583539	2813000101454100
171	Kumbri Pada	2854404841583273	2813000101427500
172	Kummari Puttu	2854404841583546	2813000101454800
173	Kummari Puttu	2854404841583560	2813000101456200
174	Kummariputtu	2854404841583427	2813000101442900
175	Kuntuda	2854404841583331	2813000101433300
176	Kusumaguda	2854404841583280	2813000101428200
177	Kusumaputtu	2854404841583353	2813000101435500
178	Kuyilongi	2854404841583336	2813000101433800
179	Labadaputtu	2854404841583300	2813000101430200
180	Labburu	2854404841583285	2813000101428700
181	Labburukonda Puttu	2854404841583307	2813000101430900
182	Lakaiputtu	2854404841583372	2813000101437400
183	Langbapodaru	2854404841583313	2813000101431500
184	Laxmipuram	2854404841583344	2813000101434600
185	Lingaputtu	2854404841583301	2813000101430300
186	Lukkuru	2854404841583363	2813000101436500
187	Lungaputtu	2854404841583525	2813000101452700
188	Maddulabanda	2854404841583508	2813000101451000

**ALPHABETICAL LIST OF VILLAGES (MANDAL PARISHAD WISE)
VISAKHAPATNAM DISTRICT**

Sl. No.	Name of Village	2011 Census Location Code No.	2001 Census Location Code No.
1	2	3	4
Name of Mandal Parishad : Munchingi Puttu			
Name of Mandal : Munchingi Puttu (0001)			
189	Majjiguda	2854404841583545	2813000101454700
190	Makavaram	2854404841583302	2813000101430400
191	Malagummi	2854404841583558	2813000101456000
192	Malakariputtu	2854404841583531	2813000101453300
193	Mallimunda	2854404841583359	2813000101436100
194	Mallipodaru	2854404841583295	2813000101429700
195	Malluduputtu	2854404841583426	2813000101442800
196	Malugurai	2854404841583391	2813000101439300
197	Manchamrai	2854404841583431	2813000101443300
198	Mandibha	2854404841583461	2813000101446300
199	Mangaliputtu	2854404841583430	2813000101443200
200	Marriputtu	2854404841583275	2813000101427700
201	Marriputtu	2854404841583423	2813000101442500
202	Marrivalasa	2854404841583453	2813000101445500
203	Matchayapuram	2854404841583436	2813000101443800
204	Mattamputtu	2854404841583298	2813000101430000
205	Mattiguda	2854404841583279	2813000101428100
206	Mehba	2854404841583272	2813000101427400
207	Merakachinta	2854404841583450	2813000101445200
208	Metaguda	2854404841583347	2813000101434900
209	Minumulaputtu	2854404841583373	2813000101437500
210	Mokkaputtu	2854404841583252	2813000101425400
211	Mokkaputtu	2854404841583283	2813000101428500
212	Mokkaputtu	2854404841583452	2813000101445400
213	Mondigumma	2854404841583433	2813000101443500
214	Monjaputtu	2854404841583337	2813000101433900
215	Monjuguda	2854404841583320	2813000101432200
216	Mukkiputtu	2854404841583374	2813000101437600
217	Mukkiputtu	2854404841583488	2813000101449000
218	Mulaputtu	2854404841583490	2813000101449200
219	Munchingiputtu	2854404841583407	2813000101440900
220	Muraliputtu	2854404841583544	2813000101454600
221	Murugu Cheruvu	2854404841583537	2813000101453900
222	Nadimiveedhi	2854404841583497	2813000101449900
223	Nandimetta	2854404841583481	2813000101448300
224	Nandula Konda	2854404841583267	2813000101426900
225	Narsiputtu	2854404841583414	2813000101441600
226	Nitta Puttu	2854404841583476	2813000101447800
227	Ontiputtu	2854404841583409	2813000101441100
228	Padalaputtu	2854404841583294	2813000101429600
229	Padalaputtu	2854404841583523	2813000101452500
230	Panasa	2854404841583257	2813000101425900
231	Panasa	2854404841583469	2813000101447100
232	Panasaputtu	2854404841583365	2813000101436700
233	Parathaputtu	2854404841583464	2813000101446600
234	Patha Pedaguda	2854404841583473	2813000101447500
235	Patruniputtu	2854404841583472	2813000101447400

**ALPHABETICAL LIST OF VILLAGES (MANDAL PARISHAD WISE)
VISAKHAPATNAM DISTRICT**

Sl. No.	Name of Village	2011 Census Location Code No.	2001 Census Location Code No.
1	2	3	4
Name of Mandal Parishad : Munchingi Puttu			
Name of Mandal : Munchingi Puttu (0001)			
236	Peda Guda	2854404841583467	2813000101446900
237	Pedapadu	2854404841583567	2813000101456900
238	Pedasindhiputtu	2854404841583260	2813000101426200
239	Pedatamminagula	2854404841583397	2813000101439900
240	Peddapetu	2854404841583574	2813000101457600
241	Peddaputtu	2854404841583403	2813000101440500
242	Peddaputtu	2854404841583547	2813000101454900
243	Petumaliputtu	2854404841583543	2813000101454500
244	Pilliganduva	2854404841583254	2813000101425600
245	Pittagedda	2854404841583496	2813000101449800
246	Pittagruddlu	2854404841583504	2813000101450600
247	Podaputtu	2854404841583569	2813000101457100
248	Poliputtu	2854404841583333	2813000101433500
249	Poolabanda	2854404841583507	2813000101450900
250	Poturajuputtu	2854404841583408	2813000101441000
251	Pulijalama	2854404841583348	2813000101435000
252	Putcheli	2854404841583265	2813000101426700
253	Raipalli	2854404841583530	2813000101453200
254	Rakasirai	2854404841583520	2813000101452200
255	Ramulu	2854404841583379	2813000101438100
256	Rangabayalu	2854404841583289	2813000101429100
257	Rangilisingi	2854404841583573	2813000101457500
258	Rangini Konda	2854404841583549	2813000101455100
259	Ranginiguda	2854404841583354	2813000101435600
260	Ratulaputtu	2854404841583536	2813000101453800
261	Ravilabeda	2854404841583343	2813000101434500
262	Saggulu	2854404841583328	2813000101433000
263	Saginiputtu	2854404841583506	2813000101450800
264	Sailamputtu	2854404841583462	2813000101446400
265	Sangada	2854404841583253	2813000101425500
266	Sangamvalasa	2854404841583319	2813000101432100
267	Sankidigondi	2854404841583369	2813000101437100
268	Santaveedhi	2854404841583387	2813000101438900
269	Santaveedhi	2854404841583501	2813000101450300
270	Sarabha Puttu	2854404841583555	2813000101455700
271	Saradhi	2854404841583466	2813000101446800
272	Sarasangi	2854404841583519	2813000101452100
273	Sariyapalle	2854404841583557	2813000101455900
274	Sariyaputtu	2854404841583362	2813000101436400
275	Sebuguda	2854404841583281	2813000101428300
276	Sellum	2854404841583465	2813000101446700
277	Sindhiputtu	2854404841583400	2813000101440200
278	Siragamputtu	2854404841583335	2813000101433700
279	Siragamputtu	2854404841583350	2813000101435200
280	Siragamputtu	2854404841583493	2813000101449500
281	Sirlimetta	2854404841583511	2813000101451300
282	Sojjavada	2854404841583352	2813000101435400

**ALPHABETICAL LIST OF VILLAGES (MANDAL PARISHAD WISE)
VISAKHAPATNAM DISTRICT**

Sl. No.	Name of Village	2011 Census Location Code No.	2001 Census Location Code No.
1	2	3	4
Name of Mandal Parishad : Munchingi Puttu			
Name of Mandal : Munchingi Puttu (0001)			
283	Solagam Puttu	2854404841583554	2813000101455600
284	Solagamputtu	2854404841583325	2813000101432700
285	Sujanakota	2854404841583413	2813000101441500
286	Sujanakotapeta	2854404841583371	2813000101437300
287	Sunnapu Kota	2854404841583479	2813000101448100
288	Surtaniputtu	2854404841583500	2813000101450200
289	Suttiguda	2854404841583322	2813000101432400
290	Taddapalli	2854404841583566	2813000101456800
291	Tadiputtu	2854404841583510	2813000101451200
292	Talabirada	2854404841583269	2813000101427100
293	Talabirada	2854404841583522	2813000101452400
294	Talabutota	2854404841583417	2813000101441900
295	Talimba	2854404841583570	2813000101457200
296	Tamarapalle	2854404841583491	2813000101449300
297	Tangula	2854404841583516	2813000101451800
298	Tankaputtu	2854404841583394	2813000101439600
299	Tarigeda	2854404841583532	2813000101453400
300	Tarlaguda	2854404841583263	2813000101426500
301	Tenelamamidi	2854404841583380	2813000101438200
302	Tikkarapada	2854404841583364	2813000101436600
303	Tillaypada	2854404841583278	2813000101428000
304	Tontaputtu	2854404841583425	2813000101442700
305	Totagondiputtu	2854404841583332	2813000101433400
306	Tudumurai	2854404841583498	2813000101450000
307	Tumulapanasa	2854404841583455	2813000101445700
308	Tungi Kota	2854404841583552	2813000101455400
309	Tussapalli	2854404841583563	2813000101456500
310	Vaddiputtu	2854404841583444	2813000101444600
311	Vadlamputtu	2854404841583564	2813000101456600
312	Valajangi	2854404841583264	2813000101426600
313	Vallayibeeru	2854404841583251	2813000101425300
314	Vanabhasingi	2854404841583528	2813000101453000
315	Vanagumma Kusumaputtu	2854404841583276	2813000101427800
316	Vandlamputtu	2854404841583457	2813000101445900
317	Vandrangula	2854404841583309	2813000101431100
318	Vanugumma	2854404841583268	2813000101427000
319	Vanuguputtu	2854404841583533	2813000101453500
320	Vetchangi	2854404841583515	2813000101451700
321	Vetchangi Puttu	2854404841583541	2813000101454300
322	Vuppacheruvu	2854404841583494	2813000101449600
323	Vurikigummi	2854404841583358	2813000101436000
324	Yedukondalabanda	2854404841583385	2813000101438700
325	Yenugurai	2854404841583477	2813000101447900

**Census of India 2011- Village Directory
Amenities and Land use (As on 2009)**

Name of District : Visakhapatnam

Location Code No.: 544

Name of Mandal Parishad : Munchingi Puttu

Location Code No.: 0516

Sl. No.	Name of Village	Location code no.	Total area of the village (in hectares rounded up to one decimal place)	Total population (2011 census)	Number of households (2011 census)	Number of educational amenities available (If not available within the village, the distance range code viz; a for < 5 Kms, b for 5-10 Kms and c for 10+ kms of nearest place where facility is available is given).										
						Pre-Primary school (PP)	Primary school (P)	Middle school (M)	Secondary School (S)	Senior Secondary school (SS)	Degree college of arts science & commerce (ASC)	Engineering college(EC)	Medical college (MC)	Management institute (MI)	Polytechnic (Pt)	
1	Vallayibeeru	583251	189	111	38	c	a	a	c	c	c	c	c	c	c	
2	Mokkaputtu	583252	21	38	11	c	a	a	c	c	c	c	c	c	c	
3	Sangada	583253	117	149	39	c	1	1	c	c	c	c	c	c	c	
4	Pilliganduva	583254	8	0	0											
5	Doraguda	583255	16	33	8	c	b	b	c	c	c	c	c	c	c	
6	Asurada	583256	30	91	24	c	1	1	c	c	c	c	c	c	c	
7	Panasa	583257	65	344	112	c	1	a	c	c	c	c	c	c	c	
8	Chinasindhiputtu	583258	409	263	74	c	1	c	c	c	c	c	c	c	c	
9	Gatturamanda	583259	23	104	29	c	a	b	b	c	c	c	c	c	c	
10	Pedasindhiputtu	583260	109	91	24	c	1	1	c	c	c	c	c	c	c	
11	Domaliputtu	583261	32	136	38	c	1	1	c	c	c	c	c	c	c	
12	Danabandu	583262	2	60	14	c	1	b	b	c	c	c	c	c	c	
13	Tarlaguda	583263	42	96	33	c	1	1	b	c	c	c	c	c	c	
14	Valajangi	583264	14	80	23	c	1	a	b	c	c	c	c	c	c	
15	Putcheli	583265	16	28	8	c	a	b	b	c	c	c	c	c	c	
16	Kodaputtu	583266	4	12	3	c	a	b	b	c	c	c	c	c	c	
17	Nandula Konda	583267	4	0	0											
18	Vanugumma	583268	83	321	104	c	1	1	c	c	c	c	c	c	c	
19	Talabirada	583269	23	444	132	c	1	b	b	c	c	c	c	c	c	
20	Dadiputtu	583270	150	641	144	c	1	1	b	c	c	c	c	c	c	
21	Allangipada	583271	197	98	35	c	a	b	b	c	c	c	c	c	c	
22	Mehba	583272	241	364	109	c	1	b	b	c	c	c	c	c	c	
23	Kumbri Pada	583273	308	297	79	c	1	b	b	c	c	c	c	c	c	

**Census of India 2011- Village Directory
Amenities and Land use (As on 2009)**

Name of District : Visakhapatnam

Location Code No.: 544

Name of Mandal Parishad : Munchingi Puttu

Location Code No.: 0516

Number of educational amenities available (If not available within the village, the distance range code viz; a for <5 Kms, b for 5-10 Kms and c for 10+ kms of nearest place where facility is available is given).				Number of Medical Amenities available. (If not available within the village, the distance range code viz; a for < 5 Kms, b for 5-10 Kms and c for 10+ kms of nearest place where facility is available is given).											Name of Village	Sl. No.	
Vocational training school /ITI	Non-formal training centre (NFTC)	Special school for disabled (SSD)	Others (specify)	Community health centre (CHC)	Primary health centre (PHC)	Primary health sub centre (PHS)	Maternity and child welfare centre (MCW)	T. B. clinic (TBC)	Hospital-allopathic (HA)	Hospital-alternative medicine (HO)	Dispensary (D)	Veterinary hospital (VH)	Mobile health clinic (MHC)	Family welfare centre (FWC)			
17	18	19	20	21	22	23	24	25	26	27	28	29	30	31	2	1	
c	c	c		c	b	b	c	c	c	c	c	c	c	1	c	Vallayibeeru	1
c	c	c		c	b	b	c	c	c	c	c	c	c	1	c	Mokkaputtu	2
c	c	c		c	1	1	c	c	c	c	c	c	c	c	c	Sangada	3
																Pilliganduva	4
c	c	c		c	c	c	c	c	c	c	c	c	c	1	c	Doraguda	5
c	c	c		c	c	c	c	c	c	c	c	c	c	1	c	Asurada	6
c	c	c		c	c	c	c	c	c	c	c	c	c	1	c	Panasa	7
c	c	c		c	c	c	c	c	c	c	c	c	c	1	c	Chinasindhiputtu	8
c	c	c		c	b	b	c	c	c	c	c	c	c	1	c	Gatturamanda	9
c	c	c		c	c	c	c	c	c	c	c	b	c	1	c	Pedasindhiputtu	10
c	c	c		c	c	c	c	c	c	c	c	c	c	1	c	Domaliputtu	11
c	c	c		c	c	c	c	c	c	c	c	c	c	1	c	Danabandu	12
c	c	c		c	c	c	c	c	c	c	c	c	c	1	c	Tarlaguda	13
c	c	c		c	c	c	c	c	c	c	c	c	c	1	c	Valajangi	14
c	c	c		c	c	c	c	c	c	c	c	c	c	1	c	Putcheli	15
c	c	c		c	c	c	c	c	c	c	c	c	c	1	c	Kodaputtu	16
																Nandula Konda	17
c	c	c		c	b	b	c	c	c	c	c	c	c	1	c	Vanugumma	18
c	c	c		c	1	1	c	c	c	c	c	c	c	c	c	Talabirada	19
c	c	c		c	1	1	c	c	c	c	c	c	c	c	c	Dadiputtu	20
c	c	c		c	b	a	c	c	c	c	c	c	c	1	c	Allangipada	21
c	c	c		c	b	a	c	c	c	c	c	b	c	1	c	Mehba	22
c	c	c		c	a	a	c	c	c	c	c	b	c	1	c	Kumbri Pada	23

**Census of India 2011- Village Directory
Amenities and Land use (As on 2009)**

Name of District : Visakhapatnam

Location Code No.: 544

Name of Mandal Parishad : Munchingi Puttu

Location Code No.: 0516

Sl. No.	Name of Village	Number of Non-Government Medical Amenities available.							Availability of drinking water - Yes / No								
		Charitable non Govt. hospital/Nursing home.	Medical practitioner with MBBS Degree	Medical practitioner with other degree	Medical practitioner with no degree	Traditional practitioner and faith healer	Medicine Shop	Others	Tap water (Treated/Untreated)	Well water (Covered / Uncovered well)	Hand Pump	Tube wells / Bore well	Spring	River / Canal	Tank / Pond / Lake	Others	
1	2	32	33	34	35	36	37	38	39	40	41	42	43	44	45	46	
1	Vallayibeeru	0	0	0	0	0	0	0	No	Yes	No	No	Yes	No	No	No	
2	Mokkaputtu	0	0	0	0	0	0	0	No	Yes	No	No	Yes	No	No	No	
3	Sangada	0	0	0	0	0	0	0	No	No	Yes	No	No	Yes	No	No	
4	Pilliganduva																
5	Doraguda	0	0	0	0	0	0	0	No	No	No	No	Yes	No	No	No	
6	Asurada	0	0	0	0	0	0	0	No	No	No	Yes	Yes	No	No	No	
7	Panasa	0	0	0	0	0	0	0	Yes	Yes	Yes	No	Yes	No	No	No	
8	Chinasindhiputtu	0	0	0	0	0	0	0	No	Yes	No	No	Yes	No	No	No	
9	Gatturamanda	0	0	0	0	0	0	0	No	No	No	No	Yes	No	No	No	
10	Pedasindhiputtu	0	0	0	0	0	0	0	No	No	No	No	Yes	No	No	No	
11	Domaliputtu	0	0	0	0	0	0	0	No	Yes	No	No	Yes	No	No	No	
12	Danabandu	0	0	0	0	0	0	0	No	No	No	No	No	No	No	Yes	
13	Tarlaguda	0	0	0	0	0	0	0	No	No	No	No	No	Yes	No	No	
14	Valajangi	0	0	0	0	0	0	0	No	No	No	No	No	No	No	Yes	
15	Putcheli	0	0	0	0	0	0	0	No	Yes	No	No	No	No	No	No	
16	Kodaputtu	0	0	0	0	0	0	0	No	No	No	No	Yes	Yes	No	No	
17	Nandula Konda																
18	Vanugumma	0	0	0	0	0	0	0	Yes	Yes	Yes	No	Yes	No	No	No	
19	Talabirada	0	0	0	0	0	0	0	No	Yes	Yes	No	Yes	No	No	No	
20	Dadiputtu	0	0	0	0	0	0	0	No	Yes	Yes	No	No	No	No	No	
21	Allangipada	0	0	0	0	0	0	0	No	Yes	No	No	Yes	No	No	Yes	
22	Mehba	0	0	0	0	0	0	0	No	Yes	Yes	No	Yes	No	No	No	
23	Kumbri Pada	0	0	0	0	0	0	0	No	Yes	Yes	No	Yes	No	No	No	

**Census of India 2011- Village Directory
Amenities and Land use (As on 2009)**

Name of District : Visakhapatnam

Location Code No.: 544

Name of Mandal Parishad : Munchingi Puttu

Location Code No.: 0516

Availability of toilet & others Yes / No				Communication and transport facilities (If amenities available code -Yes is given except for Village Pin Code ,If not available within the village , the distance range code viz; a for < 5 Kms, b for 5-10 Kms and c for 10+ kms of nearest place where facility is available is given).									Name of Village	Sl. No.
Community toilet including bath.	Community toilet excluding bath.	Rural sanitary mart or sanitary hardware outlet available near the village.	Community bio- gas or recycle of waste for productive use.	Post office(PO)	Sub post office (SPO)	Post & Telegraph office (P&TO)	Village Pin Code	Telephones (Land lines)	Public call office (PCO)	Mobile phone coverage	Internet cafes/ Common service centre (CSC)			
47	48	49	50	51	52	53	54	55	56	57	58	2	1	
No	No	No	No	c	c	c	531040	c	c	Yes	c	Vallayibeeru	1	
No	No	No	No	c	c	c	531040	c	c	Yes	c	Mokkaputtu	2	
No	No	No	No	c	c	c	531040	c	c	c	c	Sangada	3	
												Pilliganduva	4	
No	No	No	No	c	c	c	531040	c	c	c	c	Doraguda	5	
No	No	No	No	c	c	c	531040	c	c	a	c	Asurada	6	
No	No	No	No	c	c	c	531040	c	c	Yes	c	Panasa	7	
No	No	No	No	c	c	c	531040	c	c	c	c	Chinasindhiputtu	8	
No	No	No	No	c	c	c	531040	c	c	c	c	Gatturamanda	9	
No	No	No	No	c	c	c	531040	c	c	c	c	Pedasindhiputtu	10	
No	No	No	No	c	c	c	531040	c	c	a	c	Domaliputtu	11	
No	No	No	No	c	c	c	531040	c	c	c	c	Danabandu	12	
No	No	No	No	c	c	c	531040	c	c	c	c	Tarlaguda	13	
No	No	No	No	c	c	c	531040	c	c	c	c	Valajangi	14	
No	No	No	No	c	c	c	531040	c	c	c	c	Putcheli	15	
No	No	No	No	c	c	c	531040	c	c	b	c	Kodaputtu	16	
												Nandula Konda	17	
No	No	No	No	c	c	c	531040	c	c	Yes	c	Vanugumma	18	
No	No	No	No	c	c	c	531040	c	c	c	c	Talabirada	19	
No	No	No	No	c	c	c	531040	b	c	c	c	Dadiputtu	20	
No	No	No	No	c	c	c	531040	b	c	c	c	Allangipada	21	
No	No	No	No	c	c	c	531040	Yes	c	c	c	Mehba	22	
No	No	No	No	c	c	c	531040	b	c	c	c	Kumbri Pada	23	

**Census of India 2011- Village Directory
Amenities and Land use (As on 2009)**

Name of District : Visakhapatnam

Location Code No.: 544

Name of Mandal Parishad : Munchingi Puttu

Location Code No.: 0516

Sl. No.	Name of Village	Communication and transport facilities (If amenities available code -Yes is given except for Village Pin Code, If not available within the village, the distance range code viz; a for < 5 Kms, b for 5-10 Kms and c for 10+ kms of nearest place where facility is available is given).									
		Private courier facility	Bus service (Public & Private)	Railway stations	Auto/Modified Autos	Taxis and Vans	Tractors	Cycle-pulled rickshaws(Manual & Machine driven)	Carts driven by animals	Sea /River ferry service	
1	2	59	60	61	62	63	64	65	66	67	
1	Vallayibeeru	c	b	c	c	c	c		c	c	
2	Mokkaputtu	c	a	c	c	c	c		c	c	
3	Sangada	c	Yes	c	c	c	c		c	c	
4	Pilliganduva										
5	Doraguda	c	b	c	c	b	c		c	c	
6	Asurada	c	Yes	c	c	b	c		c	c	
7	Panasa	c	a	c	c	Yes	c		c	c	
8	Chinasindhiputtu	c	b	c	c	b	c		c	c	
9	Gatturamanda	c	a	c	c	b	c		c	c	
10	Pedasindhiputtu	c	b	c	c	c	c		c	c	
11	Domaliputtu	c	Yes	c	c	c	c		c	c	
12	Danabandu	c	a	c	c	c	c		c	c	
13	Tarlaguda	c	Yes	c	c	c	c		c	c	
14	Valajangi	c	b	c	c	c	c		c	c	
15	Putcheli	c	a	c	c	c	c		c	c	
16	Kodaputtu	c	Yes	c	c	c	c		c	c	
17	Nandula Konda										
18	Vanugumma	c	a	c	c	c	c		c	c	
19	Talabirada	c	Yes	c	c	b	c		c	c	
20	Dadiputtu	c	a	c	c	Yes	c		c	c	
21	Allangipada	c	a	c	c	b	c		c	c	
22	Mehba	c	a	c	c	b	c		c	c	
23	Kumbri Pada	c	a	c	c	c	c		c	c	

**Census of India 2011- Village Directory
Amenities and Land use (As on 2009)**

Name of District : Visakhapatnam

Location Code No.: 544

Name of Mandal Parishad : Munchingi Puttu

Location Code No.: 0516

Village connected to highways,village roads, banks & credit societies (If amenities available code -Yes is given, If not available within the village , the distance range code viz; a for < 5 Kms, b for 5-10 Kms and c for 10+ kms of nearest place where facility is available is given).												Name of Village	Sl. No.
Connected to national highway(NH)	Connected to state highway(SH)	Connected to major district road (MDR)	Connected to others district road	Pucca roads	Kutchcha roads	Water bounded macadam(WBM) roads	Navigable waterway (river/canal)(NW)	Footpaths (FP)	Commercial & Co-operative Banks	ATM	Agricultural Credit Societies		
68	69	70	71	72	73	74	75	76	77	78	79	2	1
c	c	c	b	b	Yes	b		Yes	c	c	c	Vallayibeeru	1
c	c	c	b	b	Yes	c		Yes	c	c	c	Mokkaputtu	2
c	c	c	Yes	a	Yes	b		Yes	c	c	c	Sangada	3
												Pilliganduva	4
c	c	c	a	b	Yes	Yes		Yes	c	c	c	Doraguda	5
c	c	c	b	a	Yes	c		Yes	c	c	c	Asurada	6
c	c	c	b	a	Yes	Yes		Yes	c	c	c	Panasa	7
c	c	c	b	a	Yes	b		Yes	c	c	c	Chinasindhiputtu	8
c	c	c	b	a	Yes	b		Yes	c	c	c	Gatturamanda	9
c	c	c	b	a	Yes	c		Yes	c	c	c	Pedasindhiputtu	10
c	c	c	c	b	Yes	b		Yes	c	c	c	Domaliputtu	11
c	c	c	c	a	Yes	c		Yes	c	c	c	Danabandu	12
c	c	c	c	b	Yes	c		Yes	c	c	c	Tarlaguda	13
c	c	c	b	a	Yes	c		Yes	c	c	c	Valajangi	14
c	c	c	b	b	Yes	c		Yes	c	c	c	Putcheli	15
c	c	c	b	b	Yes	c		Yes	c	c	c	Kodaputtu	16
												Nandula Konda	17
c	c	c	a	b	Yes	Yes		Yes	c	c	c	Vanugumma	18
c	c	c	Yes	b	Yes	b		Yes	c	c	c	Talabirada	19
c	c	c	Yes	Yes	Yes	b		Yes	c	c	c	Dadiputtu	20
c	c	c	a	b	Yes	c		Yes	c	c	c	Allangipada	21
c	c	c	a	a	Yes	b		Yes	c	c	c	Mehba	22
c	c	c	Yes	a	Yes	b		Yes	c	c	c	Kumbri Pada	23

**Census of India 2011- Village Directory
Amenities and Land use (As on 2009)**

Name of District : Visakhapatnam

Location Code No.: 544

Name of Mandal Parishad : Munchingi Puttu

Location Code No.: 0516

Sl. No.	Name of Village	Availability of miscellaneous facilities (If amenities available code -Yes is given, If not available within the village, the distance range code viz; a for < 5 Kms, b for 5-10 Kms and c for 10+ kms of nearest place where facility is available is given).									
		Self-Help Group (SHG)	Public distribution system (PDS) shop	Mandis / Regular market	Weekly Haat	Agricultural marketing society	Integrated Child Development Scheme (Nutritional Centres)	Anganwadi Centre (Nutritional Centres)	Others (Nutritional Centres)	ASHA (Accredited Social Health Activist)	Community centre with/without TV
1	2	80	81	82	83	84	85	86	87	88	89
1	Vallayibeeru	Yes	b	c	c	c	c	Yes	Yes	Yes	c
2	Mokkaputtu	Yes	b	c	c	c	c	Yes	Yes	c	c
3	Sangada	Yes	Yes	c	c	c	c	Yes	Yes	Yes	c
4	Pilliganduva										
5	Doraguda	Yes	b	c	c	c	c	Yes	Yes	c	c
6	Asurada	Yes	Yes	c	c	c	c	Yes	Yes	c	c
7	Panasa	Yes	b	c	c	c	c	Yes	Yes	Yes	c
8	Chinasindhiputtu	Yes	a	c	c	c	c	Yes	Yes	Yes	c
9	Gatturamanda	Yes	a	c	c	c	c	Yes	Yes	Yes	c
10	Pedasindhiputtu	Yes	a	b	c	c	c	Yes	Yes	c	c
11	Domaliputtu	Yes	a	c	c	c	c	Yes	Yes	Yes	c
12	Danabandu	Yes	b	c	c	a	c	Yes	Yes	c	c
13	Tarlaguda	Yes	Yes	c	c	c	c	Yes	Yes	c	c
14	Valajangi	Yes	b	c	c	c	c	Yes	Yes	c	c
15	Putcheli	Yes	c	c	c	c	c	Yes	Yes	c	c
16	Kodaputtu	Yes	a	c	c	c	c	Yes	Yes	c	a
17	Nandula Konda										
18	Vanugumma	Yes	Yes	c	c	c	c	Yes	Yes	Yes	c
19	Talabirada	Yes	a	c	c	c	c	Yes	Yes	Yes	c
20	Dadiputtu	Yes	Yes	c	c	c	c	Yes	Yes	Yes	c
21	Allangipada	Yes	a	c	c	c	c	Yes	Yes	c	c
22	Mehba	Yes	a	c	c	c	c	Yes	Yes	Yes	c
23	Kumbri Pada	Yes	a	c	c	c	c	Yes	Yes	Yes	c

**Census of India 2011- Village Directory
Amenities and Land use (As on 2009)**

Name of District : Visakhapatnam

Location Code No.: 544

Name of Mandal Parishad : Munchingi Puttu

Location Code No.: 0516

Availability of miscellaneous facilities (If amenities available code -Yes is given, If not available within the village, the distance range code viz; a for < 5 Kms, b for 5-10 Kms and c for 10+ kms of nearest place where facility is available is given).									Availability of electricity (Yes/No)				Nearest Town		Name of Village	Sl. No.
Sports Field,	Sports Club / Recreation Centre	Cinema / Video Hall	Public Library	Public Reading Room	Newspaper Supply	Assembly Polling station	Birth & Death Registration Office	Power Supply for Domestic Use (ED)	Power Supply for Agricultural Use (EAG)	Power Supply for Commercial Use (EC)	Power Supply for All Uses (EA)	Name	Distance range code i.e. a for <5 Kms, b for 5-10 Kms and c for 10+ kms			
90	91	92	93	94	95	96	97	98	99	100	101	102	103	2	1	
c	c	c	c	c	Yes	a	c	Yes	Yes	Yes	Yes	Jeypore(Orissa)	c	Vallayibeeru	1	
c	c	c	c	c	a	a	a	Yes	Yes	Yes	Yes	Jeypore(Orissa)	c	Mokkaputtu	2	
c	c	c	c	c	Yes	a	a	Yes	Yes	Yes	Yes	Jeypore(Orissa)	c	Sangada	3	
														Pilliganduva	4	
c	c	c	c	c	a	b	a	Yes	Yes	Yes	Yes	Anakapalle	c	Doraguda	5	
c	c	c	c	c	Yes	a	a	Yes	Yes	Yes	Yes	Jeypore(Orissa)	c	Asurada	6	
c	c	c	c	c	Yes	Yes	b	Yes	Yes	Yes	Yes	Jeypore(Orissa)	c	Panasa	7	
c	c	c	c	c	Yes	a	a	Yes	Yes	Yes	Yes	Jeypore(Orissa)	c	Chinasindhiputtu	8	
c	c	c	c	c	Yes	a	a	Yes	Yes	Yes	Yes	Jeypore(Orissa)	c	Gatturamanda	9	
c	c	c	c	c	Yes	a	a	Yes	Yes	Yes	Yes	Jeypore(Orissa)	c	Pedasindhiputtu	10	
c	c	c	c	c	Yes	a	c	Yes	Yes	Yes	Yes	Jeypore(Orissa)	c	Domaliputtu	11	
c	c	c	c	c	Yes	a	a	Yes	Yes	Yes	Yes	Jeypore(Orissa)	c	Danabandu	12	
c	c	c	c	c	Yes	a	a	Yes	Yes	Yes	Yes	Jeypore(Orissa)	c	Tarlaguda	13	
c	c	c	c	c	Yes	b	a	Yes	Yes	Yes	Yes	Jeypore(Orissa)	c	Valajangi	14	
c	c	c	c	c	b	a	a	Yes	No	No	No	Jeypore(Orissa)	c	Putcheli	15	
a	c	c	c	c	a	b	b	Yes	Yes	Yes	Yes	Anakapalle	c	Kodaputtu	16	
														Nandula Konda	17	
c	c	c	c	c	Yes	Yes	c	Yes	Yes	Yes	Yes	Jeypore(Orissa)	c	Vanugumma	18	
c	c	c	c	c	Yes	a	a	Yes	Yes	Yes	Yes	Jeypore(Orissa)	c	Talabirada	19	
c	c	c	c	c	Yes	Yes	Yes	Yes	Yes	Yes	Yes	Jeypore(Orissa)	c	Dadiputtu	20	
c	c	c	c	c	Yes	a	Yes	Yes	Yes	Yes	Yes	Jeypore(Orissa)	c	Allangipada	21	
c	c	c	c	c	Yes	Yes	c	Yes	Yes	Yes	Yes	Jeypore(Orissa)	c	Mehba	22	
c	c	c	c	c	Yes	a	a	Yes	Yes	Yes	Yes	Jeypore(Orissa)	c	Kumbri Pada	23	

**Census of India 2011- Village Directory
Amenities and Land use (As on 2009)**

Name of District : Visakhapatnam

Location Code No.: 544

Name of Mandal Parishad : Munchingi Puttu

Location Code No.: 0516

Sl. No.	Name of Village	Land Use										
		Area under different types of land use (in hectares rounded up to one decimal place)										
		Forests	Area under Non-agricultural Uses	Barren and Un-cultivable land	Permanent Pastures and Other Grazing Lands	Land Under Miscellaneous Tree Crops etc.	Culturable Waste Land	Fallow lands other than current fallows	Current Fallows	Net Area Sown	Total Irrigated Land Area	Total Un-irrigated Land Area
1	2	104	105	106	107	108	109	110	111	112	113	114
1	Vallayibeeru	0	151	0	0	0	0	0	0	38	0	38
2	Mokkaputtu	0	0	0	0	0	8	0	0	13	0	13
3	Sangada	0	67	0	0	0	0	0	0	50	0	50
4	Pilliganduva	0	2.4	0	0	0	5.5	0	0	0.1	0	0.1
5	Doraguda	0	0	0	0	2	7	0	0	7	0	7
6	Asurada	0	0	0	0	0	0	0	0	30	0	30
7	Panasa	0	6.1	0	0	0	39.3	0	0	19.6	0	19.6
8	Chinasindhiputtu	0	232.7	0	0	0	65.3	0	0	111	0	111
9	Gatturamanda	1.4	0	0	0	5.1	0	0	0	16.5	0	16.5
10	Pedasindhiputtu	0	0.1	0	0	18.9	9	0	0	81	0	81
11	Domaliputtu	13.6	6.2	0	0	0	1.4	0	0	10.8	0	10.8
12	Danabandu	0	0	0	0	0	0	0	0	2	0	2
13	Tarlaguda	0	40.2	0	0	0	0	0	0	1.8	0	1.8
14	Valajangi	0	6	2	0	0	2	0	0	4	0	4
15	Putcheli	0	9.9	0	0	0	0	0	0	6.1	0	6.1
16	Kodaputtu	0	1	0	0	0	1.7	0	0	1.3	0	1.3
17	Nandula Konda	0	4	0	0	0	0	0	0	0	0	0
18	Vanugumma	0	4	0	0	0	38	0	38.6	2.4	2.6	38.4
19	Talabirada	2.9	4	0	0	0	4	0	0	12.1	0	12.1
20	Dadiputtu	0	15	0	0	0	64.2	0	0	70.8	0	70.8
21	Allangipada	0.9	57.1	0	0	0	0	0	0	139	0	139
22	Mehba	0	103.4	0	0	0	0	0	0	137.6	0	137.6
23	Kumbri Pada	0.8	22.6	0	0	0	124.2	0	0	160.4	0	160.4

**Census of India 2011- Village Directory
Amenities and Land use (As on 2009)**

Name of District : Visakhapatnam

Location Code No.: 544

Name of Mandal Parishad : Munchingi Puttu

Location Code No.: 0516

Land Use					Name of three most important commodities manufactured			Name of Village	Sl. No.
Area irrigated by source (in hectare).					First	Second	Third		
Canals (C)	Wells/Tube-wells(W/TW)	Tanks/Lakes(T/L)	Water Falls(WF)	Others(O)					
115	116	117	118	119	120	121	122	2	1
0	0	0	0	0				Vallayibeeru	1
0	0	0	0	0				Mokkaputtu	2
0	0	0	0	0				Sangada	3
0	0	0	0	0				Pilliganduva	4
0	0	0	0	0				Doraguda	5
0	0	0	0	0				Asurada	6
0	0	0	0	0				Panasa	7
0	0	0	0	0				Chinasindhiputtu	8
0	0	0	0	0				Gatturamanda	9
0	0	0	0	0				Pedasindhiputtu	10
0	0	0	0	0				Domaliputtu	11
0	0	0	0	0				Danabandu	12
0	0	0	0	0				Tarlaguda	13
0	0	0	0	0				Valajangi	14
0	0	0	0	0				Putcheli	15
0	0	0	0	0				Kodaputtu	16
0	0	0	0	0				Nandula Konda	17
0	0	0	0	2.6				Vanugumma	18
0	0	0	0	0				Talabirada	19
0	0	0	0	0				Dadiputtu	20
0	0	0	0	0				Allangipada	21
0	0	0	0	0				Mehba	22
0	0	0	0	0				Kumbri Pada	23

**Census of India 2011- Village Directory
Amenities and Land use (As on 2009)**

Name of District : Visakhapatnam

Location Code No.: 544

Name of Mandal Parishad : Munchingi Puttu

Location Code No.: 0516

Sl. No.	Name of Village	Location code no.	Total area of the village (in hectares rounded up to one decimal place)	Total population (2011 census)	Number of households (2011 census)	Number of educational amenities available (If not available within the village, the distance range code viz; a for < 5 Kms, b for 5-10 Kms and c for 10+ kms of nearest place where facility is available is given).										
						Pre-Primary school (PP)	Primary school (P)	Middle school (M)	Secondary School (S)	Senior Secondary school (SS)	Degree college of arts science & commerce (ASC)	Engineering college(EC)	Medical college (MC)	Management institute (MI)	Polytechnic (Pt)	
1	2	3	4	5	6	7	8	9	10	11	12	13	14	15	16	
24	Dabuguda	583274	10	48	17	c	1	b	b	c	c	c	c	c	c	
25	Marriputtu	583275	57	196	43	c	1	b	b	c	c	c	c	c	c	
26	Vanagumma Kusumaputtu	583276	4	0	0											
27	Kirrambo	583277	22	130	35	c	1	b	c	c	c	c	c	c	c	
28	Tillaypada	583278	39	0	0											
29	Mattiguda	583279	64	187	33	c	1	c	c	c	c	c	c	c	c	
30	Kusumaguda	583280	86	0	0											
31	Sebuguda	583281	161	307	88	c	1	a	a	c	c	c	c	c	c	
32	Kenduputtu	583282	33	100	28	c	1	a	a	c	c	c	c	c	c	
33	Mokkaputtu	583283	19	43	10	c	a	b	b	c	c	c	c	c	c	
34	Jamiriguda	583284	17	0	0											
35	Labburu	583285	287	656	104	c	1	1	1	c	c	c	c	c	c	
36	Arabeeru	583286	105	134	45	c	1	a	a	c	c	c	c	c	c	
37	Kulabeeru	583287	117	112	29	c	1	b	b	c	c	c	c	c	c	
38	Buddapanasa	583288	56	93	18	c	1	c	c	c	c	c	c	c	c	
39	Rangabayalu	583289	76	133	31	c	1	c	c	c	c	c	c	c	c	
40	Dimisamilli	583290	0	19	4	c	2	c	c	c	c	c	c	c	c	
41	Champaputtu	583291	72	181	40	c	1	c	c	c	c	c	c	c	c	
42	Jalaripodaru	583292	63	150	33	c	1	c	c	c	c	c	c	c	c	
43	Gumma @ Digagumma	583293	64	259	59	c	1	c	c	c	c	c	c	c	c	
44	Padalaputtu	583294	157	207	51	c	2	c	c	c	c	c	c	c	c	
45	Mallipodaru	583295	46	61	13	c	1	c	c	c	c	c	c	c	c	

**Census of India 2011- Village Directory
Amenities and Land use (As on 2009)**

Name of District : Visakhapatnam

Location Code No.: 544

Name of Mandal Parishad : Munchingi Puttu

Location Code No.: 0516

Number of educational amenities available (If not available within the village, the distance range code viz; a for <5 Kms, b for 5-10 Kms and c for 10+ kms of nearest place where facility is available is given).				Number of Medical Amenities available. (If not available within the village, the distance range code viz; a for < 5 Kms, b for 5-10 Kms and c for 10+ kms of nearest place where facility is available is given).											Name of Village	Sl. No.
Vocational training school /ITI	Non-formal training centre (NFTC)	Special school for disabled (SSD)	Others (specify)	Community health centre (CHC)	Primary health centre (PHC)	Primary health sub centre (PHS)	Maternity and child welfare centre (MCW)	T. B. clinic (TBC)	Hospital-allopathic (HA)	Hospital-alternative medicine (HO)	Dispensary (D)	Veterinary hospital (VH)	Mobile health clinic (MHC)	Family welfare centre (FWC)		
17	18	19	20	21	22	23	24	25	26	27	28	29	30	31	2	1
c	c	c		c	b	b	c	c	c	c	c	b	1	c	Dabuguda	24
c	c	c		c	b	b	c	c	c	c	c	b	1	c	Marriputtu	25
															Vanagumma Kusumaputtu	26
c	c	c		c	c	c	c	c	c	c	c	c	1	c	Kirrambo	27
															Tillaypada	28
c	c	c		c	c	c	c	c	c	c	c	c	1	c	Mattiguda	29
															Kusumaguda	30
c	c	c		c	a	a	c	c	c	c	c	b	1	c	Sebuguda	31
c	c	c		c	a	a	c	c	c	c	c	b	1	c	Kenduputtu	32
c	c	c		c	b	b	c	c	c	c	c	c	1	c	Mokkaputtu	33
															Jamiriguda	34
c	c	c		c	1	b	c	c	c	c	c	b	c	c	Labburu	35
c	c	c		c	a	a	c	c	c	c	c	b	1	c	Arabeeru	36
c	c	c		c	b	b	c	c	c	c	c	c	1	c	Kulabeeru	37
c	c	c		c	c	c	c	c	c	c	c	c	1	c	Buddapanasa	38
c	c	c		c	c	c	c	c	c	c	c	c	1	c	Rangabayalu	39
c	c	c		c	c	c	c	c	c	c	c	c	1	c	Dimisamilli	40
c	c	c		c	c	c	c	c	c	c	c	c	1	c	Champaputtu	41
c	c	c		c	c	c	c	c	c	c	c	c	1	c	Jalaripodar	42
c	c	c		c	c	c	c	c	c	c	c	c	1	c	Gumma @ Digagumma	43
c	c	c		c	c	c	c	c	c	c	c	c	1	c	Padalaputtu	44
c	c	c		c	c	c	c	c	c	c	c	c	1	c	Mallipodar	45

**Census of India 2011- Village Directory
Amenities and Land use (As on 2009)**

Name of District : Visakhapatnam

Location Code No.: 544

Name of Mandal Parishad : Munchingi Puttu

Location Code No.: 0516

Sl. No.	Name of Village	Number of Non-Government Medical Amenities available.							Availability of drinking water - Yes / No								
		Charitable non Govt. hospital/Nursing home.	Medical practitioner with MBBS Degree	Medical practitioner with other degree	Medical practitioner with no degree	Traditional practitioner and faith healer	Medicine Shop	Others	Tap water (Treated/Untreated)	Well water (Covered / Uncovered well)	Hand Pump	Tube wells / Bore well	Spring	River / Canal	Tank / Pond / Lake	Others	
1	2	32	33	34	35	36	37	38	39	40	41	42	43	44	45	46	
24	Dabuguda	0	0	0	0	0	0	0	No	No	No	No	Yes	No	No	No	
25	Marriputtu	0	0	0	0	0	1	0	No	Yes	No	No	Yes	No	No	No	
26	Vanagumma Kusumaputtu																
27	Kirrambo	0	0	0	0	0	0	0	No	No	No	No	Yes	No	No	No	
28	Tillaypada																
29	Mattiguda	0	0	0	0	0	0	0	No	No	No	No	No	No	No	Yes	
30	Kusumaguda																
31	Sebuguda	0	0	0	0	0	0	2	No	No	No	No	Yes	No	No	Yes	
32	Kenduputtu	0	0	0	0	0	0	0	No	Yes	No	No	Yes	No	No	No	
33	Mokkaputtu	0	0	0	0	0	0	0	No	No	No	No	Yes	No	No	No	
34	Jamiriguda																
35	Labburu	0	0	0	0	0	0	0	No	Yes	No	No	Yes	No	No	No	
36	Arabeeru	0	0	0	0	0	0	1	No	Yes	No	No	Yes	No	No	No	
37	Kulabeeru	0	0	0	0	0	0	0	No	Yes	No	No	No	No	No	No	
38	Buddapanasa	0	0	0	0	0	0	0	No	No	No	No	Yes	No	No	No	
39	Rangabayalu	0	0	0	0	0	0	1	No	No	No	No	Yes	No	No	No	
40	Dimisamilli	0	0	0	0	0	0	0	No	No	No	No	Yes	No	No	No	
41	Champaputtu	0	0	0	0	0	0	1	No	No	Yes	No	No	Yes	No	No	
42	Jalaripodaru	0	0	0	0	0	0	1	No	No	No	No	Yes	No	No	No	
43	Gumma @ Digamma	0	0	0	0	0	0	1	No	No	No	No	Yes	No	No	No	
44	Padalaputtu	0	0	0	0	0	0	0	No	No	No	Yes	No	No	No	No	
45	Mallipodaru	0	0	0	0	0	0	0	No	No	No	No	Yes	No	No	No	

**Census of India 2011- Village Directory
Amenities and Land use (As on 2009)**

Name of District : Visakhapatnam

Location Code No.: 544

Name of Mandal Parishad : Munchingi Puttu

Location Code No.: 0516

Availability of toilet & others Yes / No				Communication and transport facilities (If amenities available code -Yes is given except for Village Pin Code ,If not available within the village , the distance range code viz; a for < 5 Kms, b for 5-10 Kms and c for 10+ kms of nearest place where facility is available is given).								Name of Village	Sl. No.
Community toilet including bath.	Community toilet excluding bath.	Rural sanitary mart or sanitary hardware outlet available near the village.	Community bio- gas or recycle of waste for productive use.	Post office(PO)	Sub post office (SPO)	Post & Telegraph office (P&TO)	Village Pin Code	Telephones (Land lines)	Public call office (PCO)	Mobile phone coverage	Internet cafes/ Common service centre (CSC)		
47	48	49	50	51	52	53	54	55	56	57	58	2	1
No	No	No	No	c	c	c	531040	b	c	c	c	Dabuguda	24
No	No	No	No	c	c	c	531040	b	c	a	c	Marriputtu	25
												Vanagumma Kusumaputtu	26
No	No	No	No	c	c	c	531040	b	c	Yes	c	Kirrambo	27
												Tillaypada	28
No	No	No	No	c	c	c	531040	b	c	c	c	Mattiguda	29
												Kusumaguda	30
No	No	No	No	c	c	c	531040	c	c	c	c	Sebuguda	31
No	No	No	No	c	c	c	531040	c	c	c	c	Kenduputtu	32
No	No	No	No	c	c	c	531040	c	c	c	c	Mokkaputtu	33
												Jamiriguda	34
No	No	No	No	c	c	c	531040	c	c	c	c	Labburu	35
No	No	No	No	c	c	c	531040	c	c	c	c	Arabeeru	36
No	No	No	No	c	c	c	531040	c	c	c	c	Kulabeeru	37
No	No	No	No	c	c	c	531040	c	c	c	c	Buddapanasa	38
No	No	No	No	c	c	c	531040	c	c	b	c	Rangabayalu	39
No	No	No	No	c	c	c	531040	c	c	c	c	Dimisamilli	40
No	No	No	No	c	c	c	531040	c	c	c	c	Champaputtu	41
No	No	No	No	c	c	c	531040	c	c	c	c	Jalaripodar	42
No	No	No	No	c	c	c	531040	c	c	c	c	Gumma @ Digagumma	43
No	No	No	No	c	c	c	531040	c	c	c	c	Padalaputtu	44
No	No	No	No	c	c	c	531040	c	c	c	c	Mallipodar	45

**Census of India 2011- Village Directory
Amenities and Land use (As on 2009)**

Name of District : Visakhapatnam

Location Code No.: 544

Name of Mandal Parishad : Munchingi Puttu

Location Code No.: 0516

Sl. No.	Name of Village	Communication and transport facilities (If amenities available code -Yes is given except for Village Pin Code, If not available within the village, the distance range code viz; a for < 5 Kms, b for 5-10 Kms and c for 10+ kms of nearest place where facility is available is given).									
		Private courier facility	Bus service (Public & Private)	Railway stations	Auto/Modified Autos	Taxis and Vans	Tractors	Cycle-pulled rickshaws(Manual & Machine driven)	Carts driven by animals	Sea /River ferry service	
1	2	59	60	61	62	63	64	65	66	67	
24	Dabuguda	c	a	c	c	c	c		c	c	
25	Marriputtu	c	b	c	c	c	c		c	c	
26	Vanagumma Kusumaputtu										
27	Kirrambo	c	b	c	c	c	c		c	c	
28	Tillaypada										
29	Mattiguda	c	a	c	c	c	c		c	c	
30	Kusumaguda										
31	Sebuguda	c	a	c	c	c	c		c	c	
32	Kenduputtu	c	a	c	c	c	c		c	c	
33	Mokkaputtu	c	b	c	c	c	c		c	c	
34	Jamiriguda										
35	Labburu	c	Yes	c	c	c	c		c	c	
36	Arabeeru	c	Yes	c	c	c	c		c	c	
37	Kulabeeru	c	b	c	c	c	c		c	c	
38	Buddapanasa	c	b	c	c	c	c		c	c	
39	Rangabayalu	c	b	c	c	c	c		c	c	
40	Dimisamilli	c	a	c	c	c	c		c	c	
41	Champaputtu	c	b	c	c	c	c		c	c	
42	Jalaripodaru	c	b	c	c	c	c		c	c	
43	Gumma @ Digagumma	c	b	c	c	c	c		c	c	
44	Padalaputtu	c	b	c	c	c	c		c	c	
45	Mallipodaru	c	b	c	c	c	c		c	c	

**Census of India 2011- Village Directory
Amenities and Land use (As on 2009)**

Name of District : Visakhapatnam

Location Code No.: 544

Name of Mandal Parishad : Munchingi Puttu

Location Code No.: 0516

Village connected to highways,village roads, banks & credit societies (If amenities available code -Yes is given, If not available within the village , the distance range code viz; a for < 5 Kms, b for 5-10 Kms and c for 10+ kms of nearest place where facility is available is given).												Name of Village	Sl. No.
Connected to national highway(NH)	Connected to state highway(SH)	Connected to major district road (MDR)	Connected to others district road	Pucca roads	Kutchcha roads	Water bounded macadam(WBM) roads	Navigable waterway (river/canal)(NW)	Footpaths (FP)	Commercial & Co-operative Banks	ATM	Agricultural Credit Societies		
68	69	70	71	72	73	74	75	76	77	78	79	2	1
c	c	c	a	b	Yes	c		Yes	c	c	c	Dabuguda	24
c	c	c	b	a	Yes	b		Yes	c	c	c	Marriputtu	25
												Vanagumma Kusumaputtu	26
c	c	c	b	a	Yes	b		Yes	c	c	c	Kirambo	27
												Tillaypada	28
c	c	c	b	b	Yes	b		Yes	c	c	c	Mattiguda	29
												Kusumaguda	30
c	c	c	Yes	a	Yes	b		Yes	c	c	c	Sebuguda	31
c	c	c	a	a	Yes	b		Yes	c	c	c	Kenduputtu	32
c	c	c	b	b	Yes	c		Yes	c	c	c	Mokkaputtu	33
												Jamiriguda	34
c	c	c	Yes	Yes	Yes	b		Yes	c	c	c	Labburu	35
c	c	c	a	b	Yes	b		Yes	c	c	c	Arabeeru	36
c	c	c	b	b	Yes	b		Yes	c	c	c	Kulabeeru	37
c	c	c	b	a	Yes	c		Yes	c	c	c	Buddapanasa	38
c	c	c	b	b	Yes	b		Yes	c	c	c	Rangabayalu	39
c	c	c	c	a	Yes	c		Yes	c	c	c	Dimisamilli	40
c	c	c	c	a	Yes	b		Yes	c	c	c	Champaputtu	41
c	c	c	c	b	Yes	b		Yes	c	c	c	Jalaripodaru	42
c	c	c	c	a	Yes	b		Yes	c	c	c	Gumma @ Digagumma	43
c	c	c	b	b	Yes	b		Yes	c	c	c	Padalaputtu	44
c	c	c	b	b	Yes	c		Yes	c	c	c	Mallipodaru	45

**Census of India 2011- Village Directory
Amenities and Land use (As on 2009)**

Name of District : Visakhapatnam

Location Code No.: 544

Name of Mandal Parishad : Munchingi Puttu

Location Code No.: 0516

Sl. No.	Name of Village	Availability of miscellaneous facilities (If amenities available code -Yes is given, If not available within the village, the distance range code viz; a for < 5 Kms, b for 5-10 Kms and c for 10+ kms of nearest place where facility is available is given).									
		Self-Help Group (SHG)	Public distribution system (PDS) shop	Mandis / Regular market	Weekly Haat	Agricultural marketing society	Integrated Child Development Scheme (Nutritional Centres)	Anganwadi Centre (Nutritional Centres)	Others (Nutritional Centres)	ASHA (Accredited Social Health Activist)	Community centre with/without TV
1	2	80	81	82	83	84	85	86	87	88	89
24	Dabuguda	Yes	a	c	c	c	c	Yes	Yes	c	c
25	Marriputtu	Yes	b	b	b	c	c	Yes	Yes	Yes	c
26	Vanagumma Kusumaputtu										
27	Kirambo	Yes	Yes	c	c	c	c	Yes	Yes	Yes	c
28	Tillaypada										
29	Mattiguda	Yes	c	c	c	c	c	Yes	Yes	Yes	c
30	Kusumaguda										
31	Sebuguda	Yes	a	c	c	c	c	Yes	Yes	Yes	c
32	Kenduputtu	Yes	a	c	c	c	c	Yes	Yes	c	c
33	Mokkaputtu	Yes	b	c	c	c	c	a	Yes	c	c
34	Jamiriguda										
35	Labburu	Yes	b	c	c	c	c	Yes	Yes	Yes	c
36	Arabeeru	Yes	a	c	c	c	c	Yes	Yes	Yes	c
37	Kulabeeru	Yes	b	c	c	c	c	Yes	Yes	c	c
38	Buddapanasa	Yes	b	c	c	c	c	Yes	Yes	c	c
39	Rangabayalu	Yes	c	c	c	c	c	Yes	Yes	Yes	c
40	Dimisamilli	Yes	c	c	c	c	c	Yes	Yes	c	c
41	Champaputtu	Yes	c	c	c	c	c	Yes	Yes	c	c
42	Jalaripodar	Yes	b	c	c	c	c	Yes	Yes	c	c
43	Gumma @ Digagumma	Yes	c	c	c	c	c	Yes	Yes	Yes	c
44	Padalaputtu	Yes	c	c	c	a	c	Yes	Yes	Yes	c
45	Mallipodar	Yes	c	c	c	c	c	c	Yes	c	c

**Census of India 2011- Village Directory
Amenities and Land use (As on 2009)**

Name of District : Visakhapatnam

Location Code No.: 544

Name of Mandal Parishad : Munchingi Puttu

Location Code No.: 0516

Availability of miscellaneous facilities (If amenities available code -Yes is given, If not available within the village, the distance range code viz; a for < 5 Kms, b for 5-10 Kms and c for 10+ kms of nearest place where facility is available is given).									Availability of electricity (Yes/No)				Nearest Town		Name of Village	Sl. No.
Sports Field,	Sports Club / Recreation Centre	Cinema / Video Hall	Public Library	Public Reading Room	Newspaper Supply	Assembly Polling station	Birth & Death Registration Office	Power Supply for Domestic Use (ED)	Power Supply for Agricultural Use (EAG)	Power Supply for Commercial Use (EC)	Power Supply for All Uses (EA)	Name	Distance range code i.e. a for <5 Kms, b for 5-10 Kms and c for 10+ kms			
90	91	92	93	94	95	96	97	98	99	100	101	102	103	2	1	
c	c	c	c	c	Yes	a	a	Yes	Yes	Yes	Yes	Jeypore(Orissa)	c	Dabuguda	24	
c	c	c	b	b	Yes	b	b	Yes	Yes	Yes	Yes	Anakapalle	c	Marriputtu	25	
														Vanagumma	26	
														Kusumaputtu	26	
c	c	c	c	c	Yes	a	a	Yes	Yes	Yes	Yes	Jeypore(Orissa)	c	Kirrambo	27	
														Tillaypada	28	
c	c	c	c	c	Yes	b	b	Yes	Yes	Yes	Yes	Jeypore(Orissa)	c	Mattiguda	29	
														Kusumaguda	30	
c	c	c	c	c	Yes	a	Yes	Yes	Yes	Yes	Yes	Jeypore(Orissa)	c	Sebuguda	31	
c	c	c	c	c	Yes	a	a	Yes	Yes	Yes	Yes	Jeypore(Orissa)	c	Kenduputtu	32	
c	c	c	c	c	Yes	b	Yes	Yes	Yes	Yes	Yes	Jeypore(Orissa)	c	Mokkaputtu	33	
														Jamiriguda	34	
c	c	c	c	c	Yes	Yes	Yes	Yes	Yes	Yes	Yes	Jeypore(Orissa)	c	Labburu	35	
c	c	c	c	c	Yes	a	a	Yes	Yes	Yes	Yes	Jeypore(Orissa)	c	Arabeeru	36	
c	c	c	c	c	Yes	b	c	Yes	Yes	Yes	Yes	Jeypore(Orissa)	c	Kulabeeru	37	
c	c	c	c	c	Yes	a	a	Yes	Yes	Yes	Yes	Jeypore(Orissa)	c	Buddapanasa	38	
c	c	c	c	c	Yes	b	c	Yes	Yes	Yes	Yes	Jeypore(Orissa)	c	Rangabayalu	39	
c	c	c	c	c	b	a	a	Yes	Yes	Yes	Yes	Jeypore(Orissa)	c	Dimisamilli	40	
c	c	c	c	c	Yes	a	a	Yes	Yes	Yes	Yes	Jeypore(Orissa)	c	Champaputtu	41	
c	c	c	c	c	Yes	a	a	Yes	Yes	Yes	Yes	Jeypore(Orissa)	c	Jalaripodaru	42	
c	c	c	c	c	Yes	a	a	Yes	Yes	Yes	Yes	Jeypore(Orissa)	c	Gumma @ Digagumma	43	
c	c	c	c	c	Yes	b	c	Yes	No	No	No	Anakapalle	c	Padalaputtu	44	
c	c	c	c	c	Yes	a	a	Yes	No	No	No	Jeypore(Orissa)	c	Mallipodaru	45	

**Census of India 2011- Village Directory
Amenities and Land use (As on 2009)**

Name of District : Visakhapatnam

Location Code No.: 544

Name of Mandal Parishad : Munchingi Puttu

Location Code No.: 0516

Sl. No.	Name of Village	Land Use										
		Area under different types of land use (in hectares rounded up to one decimal place)										
		Forests	Area under Non-agricultural Uses	Barren and Un-cultivable land	Permanent Pastures and Other Grazing Lands	Land Under Miscellaneous Tree Crops etc.	Culturable Waste Land	Fallow lands other than current fallows	Current Fallows	Net Area Sown	Total Irrigated Land Area	Total Un-irrigated Land Area
1	2	104	105	106	107	108	109	110	111	112	113	114
24	Dabuguda	0	6	0	0	0	0	0	0	4	0	4
25	Marriputtu	0	0	10.3	0	0	16.2	0	0	30.5	0	30.5
26	Vanagumma Kusumaputtu	0	0	0	0	0	0	0	0	4	0	4
27	Kirrambo	0	0	0	0	2	8	0	0	12	0	12
28	Tillaypada	0	39	0	0	0	0	0	0	0	0	0
29	Mattiguda	26.6	16.6	14.1	0	3.6	0	0	0	3.1	0	3.1
30	Kusumaguda	0	86	0	0	0	0	0	0	0	0	0
31	Sebuguda	0	0	0	14	0	20.6	0	64.8	61.6	0	126.4
32	Kenduputtu	1.3	0	0	0	7.7	9.8	0	0	14.2	0	14.2
33	Mokkaputtu	2.9	0.6	0	0	0.4	2.8	0	0	12.3	0	12.3
34	Jamiriguda	0	0	0	0	2	0	0	0	15	0	15
35	Labburu	2.2	0	0	0	8	77.5	2	0	197.3	0	199.3
36	Arabeeru	1.7	0.6	0	0	6.6	0	0	0	96.1	0	96.1
37	Kulabeeru	0.2	0	0	0	7.8	5	0	4	100	0	104
38	Buddapanasa	0	0	12.1	0	0	0	0	0	43.9	0	43.9
39	Rangabayalu	0	51	0	0	4.4	20.6	0	0	0	0	0
40	Dimisamilli	0	0	0	0	0	0	0	0	0	0	0
41	Champaputtu	1.5	0	26.8	0	0	0	0	0	43.7	0	43.7
42	Jalaripodaru	0	0	44.4	0	0	9.1	0	0	9.5	0	9.5
43	Gumma @ Digagumma	0	0	12.7	0	0	0	0	0	51.3	0	51.3
44	Padalaputtu	24.7	0	110	0	0	0	0	0	22.3	0	22.3
45	Mallipodaru	9.4	0	13	0	0	0	0	0	23.6	0	23.6

**Census of India 2011- Village Directory
Amenities and Land use (As on 2009)**

Name of District : Visakhapatnam

Location Code No.: 544

Name of Mandal Parishad : Munchingi Puttu

Location Code No.: 0516

Land Use					Name of three most important commodities manufactured			Name of Village	Sl. No.
Area irrigated by source (in hectare).					First	Second	Third		
Canals (C)	Wells/Tube-wells(W/TW)	Tanks/Lakes(T/L)	Water Falls(WF)	Others(O)	120	121	122	2	1
0	0	0	0	0				Dabuguda	24
0	0	0	0	0				Marriputtu	25
0	0	0	0	0				Vanagumma Kusumaputtu	26
0	0	0	0	0				Kirrambo	27
0	0	0	0	0				Tillaypada	28
0	0	0	0	0				Mattiguda	29
0	0	0	0	0				Kusumaguda	30
0	0	0	0	0				Sebuguda	31
0	0	0	0	0				Kenduputtu	32
0	0	0	0	0				Mokkaputtu	33
0	0	0	0	0				Jamiriguda	34
0	0	0	0	0				Labburu	35
0	0	0	0	0				Arabeeru	36
0	0	0	0	0				Kulabeeru	37
0	0	0	0	0				Buddapanasa	38
0	0	0	0	0				Rangabayalu	39
0	0	0	0	0				Dimisamilli	40
0	0	0	0	0				Champaputtu	41
0	0	0	0	0				Jalaripodar	42
0	0	0	0	0				Gumma @ Digagumma	43
0	0	0	0	0				Padalaputtu	44
0	0	0	0	0				Mallipodar	45

**Census of India 2011- Village Directory
Amenities and Land use (As on 2009)**

Name of District : Visakhapatnam

Location Code No.: 544

Name of Mandal Parishad : Munchingi Puttu

Location Code No.: 0516

Sl. No.	Name of Village	Location code no.	Total area of the village (in hectares rounded up to one decimal place)	Total population (2011 census)	Number of households (2011 census)	Number of educational amenities available (If not available within the village, the distance range code viz; a for < 5 Kms, b for 5-10 Kms and c for 10+ kms of nearest place where facility is available is given).										
						Pre-Primary school (PP)	Primary school (P)	Middle school (M)	Secondary School (S)	Senior Secondary school (SS)	Degree college of arts science & commerce (ASC)	Engineering college(EC)	Medical college (MC)	Management institute (MI)	Polytechnic (Pt)	
1	2	3	4	5	6	7	8	9	10	11	12	13	14	15	16	
46	Dengam	583296	53	18	5	c	1	c	c	c	c	c	c	c	c	
47	Gobburupadu	583297	63	119	28	c	1	c	c	c	c	c	c	c	c	
48	Mattamputtu	583298	61	37	11	c	2	b	b	c	c	c	c	c	c	
49	Alabeeru	583299	115	108	33	c	1	b	b	c	c	c	c	c	c	
50	Labadaputtu	583300	68	130	31	c	1	b	b	c	c	c	c	c	c	
51	Lingaputtu	583301	11	0	0											
52	Makavaram	583302	298	465	113	c	1	1	a	c	c	c	c	c	c	
53	Beeduchampa	583303	94	89	16	c	1	b	b	c	c	c	c	c	c	
54	Japparu	583304	403	250	83	c	1	a	a	c	c	c	c	c	c	
55	Bondruguda	583305	149	306	81	c	3	a	a	c	c	c	c	c	c	
56	Jolaputtu	583306	10	819	144	c	1	1	1	c	c	c	c	c	c	
57	Labburukonda Puttu	583307	28	0	0											
58	Kammarigunta	583308	30	4	2	c	a	b	b	c	c	c	c	c	c	
59	Vandrangula	583309	59	182	45	c	1	c	c	c	c	c	c	c	c	
60	Kadamjola	583310	80	107	27	c	1	c	c	c	c	c	c	c	c	
61	Jodiguda	583311	8	10	3	c	b	c	c	c	c	c	c	c	c	
62	Baliyaguda	583312	12	44	10	c	b	c	c	c	c	c	c	c	c	
63	Langbapodaru	583313	69	121	31	c	1	1	c	c	c	c	c	c	c	
64	Jabada	583314	110	233	61	c	1	c	c	c	c	c	c	c	c	
65	Dumuduguda	583315	63	54	12	c	a	b	c	c	c	c	c	c	c	
66	Karlapodaru	583316	98	229	61	c	1	b	c	c	c	c	c	c	c	
67	Arloiputtu	583317	121	221	61	c	1	b	c	c	c	c	c	c	c	
68	Kodaputtu	583318	48	235	67	c	2	b	c	c	c	c	c	c	c	

**Census of India 2011- Village Directory
Amenities and Land use (As on 2009)**

Name of District : Visakhapatnam

Location Code No.: 544

Name of Mandal Parishad : Munchingi Puttu

Location Code No.: 0516

Number of educational amenities available (If not available within the village, the distance range code viz; a for <5 Kms, b for 5-10 Kms and c for 10+ kms of nearest place where facility is available is given).				Number of Medical Amenities available. (If not available within the village, the distance range code viz; a for < 5 Kms, b for 5-10 Kms and c for 10+ kms of nearest place where facility is available is given).											Name of Village	Sl. No.
Vocational training school /ITI	Non-formal training centre (NFTC)	Special school for disabled (SSD)	Others (specify)	Community health centre (CHC)	Primary health centre (PHC)	Primary health sub centre (PHS)	Maternity and child welfare centre (MCW)	T. B. clinic (TBC)	Hospital-allopathic (HA)	Hospital-alternative medicine (HO)	Dispensary (D)	Veterinary hospital (VH)	Mobile health clinic (MHC)	Family welfare centre (FWC)		
17	18	19	20	21	22	23	24	25	26	27	28	29	30	31	2	1
c	c	c		c	c	c	c	c	c	c	c	c	1	c	Dengam	46
c	c	c		c	c	c	c	c	c	c	c	c	1	c	Gobburupadu	47
c	c	c		c	c	c	c	c	c	c	c	c	1	c	Mattamputtu	48
c	c	c		c	b	b	c	c	c	c	c	c	1	c	Alabeeru	49
c	c	c		c	b	b	c	c	c	c	c	c	1	c	Labadaputtu	50
															Lingaputtu	51
c	c	c		c	1	1	c	c	c	c	c	b	c	c	Makavaram	52
c	c	c		c	b	a	c	c	c	c	c	c	1	c	Beeduchampa	53
c	c	c		c	a	b	c	c	c	c	c	c	1	c	Japparu	54
c	c	c		c	b	b	c	c	c	c	c	c	1	c	Bondruguda	55
c	c	c		c	1	1	c	c	c	c	c	c	c	c	Jolaputtu	56
															Labburukonda Puttu	57
c	c	c		c	b	b	c	c	c	c	c	c	1	c	Kammarigunta	58
c	c	c		c	c	c	c	c	c	c	c	c	1	c	Vandrangula	59
c	c	c		c	c	c	c	c	c	c	c	c	1	c	Kadamjola	60
c	c	c		c	c	c	c	c	c	c	c	c	1	c	Jodiguda	61
c	c	c		c	c	c	c	c	c	c	c	c	1	c	Baliyaguda	62
c	c	c		c	c	c	c	c	c	c	c	c	1	c	Langbapodaru	63
c	c	c		c	c	c	c	c	c	c	c	c	1	c	Jabada	64
c	c	c		c	c	c	c	c	c	c	c	c	1	c	Dumuduguda	65
c	c	c		c	c	c	c	c	c	c	c	c	1	c	Karlapodaru	66
c	c	c		c	c	c	c	c	c	c	c	c	1	c	Arloiputtu	67
c	c	c		c	c	c	c	c	c	c	c	c	1	c	Kodaputtu	68

**Census of India 2011- Village Directory
Amenities and Land use (As on 2009)**

Name of District : Visakhapatnam

Location Code No.: 544

Name of Mandal Parishad : Munchingi Puttu

Location Code No.: 0516

Sl. No.	Name of Village	Number of Non-Government Medical Amenities available.							Availability of drinking water - Yes / No								
		Charitable non Govt. hospital/Nursing home.	Medical practitioner with MBBS Degree	Medical practitioner with other degree	Medical practitioner with no degree	Traditional practitioner and faith healer	Medicine Shop	Others	Tap water (Treated/Untreated)	Well water (Covered / Uncovered well)	Hand Pump	Tube wells / Bore well	Spring	River / Canal	Tank / Pond / Lake	Others	
1	2	32	33	34	35	36	37	38	39	40	41	42	43	44	45	46	
46	Dengam	0	0	0	0	0	0	0	No	No	No	No	Yes	No	No	No	
47	Gobburupadu	0	0	0	0	0	0	0	Yes	No	No	No	Yes	No	No	No	
48	Mattamputtu	0	0	0	0	0	0	0	No	No	No	No	Yes	No	No	No	
49	Alabeeru	0	0	0	0	0	0	0	No	Yes	No	No	Yes	No	No	No	
50	Labadaputtu	0	0	0	0	0	0	0	No	Yes	No	No	Yes	No	No	No	
51	Lingaputtu																
52	Makavaram	0	0	0	0	0	0	1	Yes	Yes	Yes	No	Yes	No	No	Yes	
53	Beeduchampa	0	0	0	0	0	0	0	No	No	No	No	Yes	No	No	No	
54	Japparu	0	0	0	0	0	0	1	No	Yes	No	No	Yes	No	No	No	
55	Bondruguda	0	0	0	0	0	0	0	No	Yes	Yes	No	Yes	No	No	No	
56	Jolaputtu	0	0	0	0	0	0	0	Yes	Yes	Yes	No	No	Yes	No	No	
57	Labburukonda Puttu																
58	Kammarigunta	0	0	0	0	0	0	0	No	No	No	No	Yes	Yes	No	No	
59	Vandrangula	0	0	0	0	0	0	1	No	Yes	No	No	No	No	No	No	
60	Kadamjola	0	0	0	0	0	0	0	No	Yes	No	No	No	No	No	No	
61	Jodiguda	0	0	0	0	0	0	0	No	Yes	No	No	No	No	No	No	
62	Baliyaguda	0	0	0	0	0	0	1	No	Yes	No	No	No	No	No	No	
63	Langbapodaru	0	0	0	0	0	0	0	Yes	No	No	No	Yes	Yes	No	No	
64	Jabada	0	0	0	0	0	0	0	No	Yes	No	No	No	No	No	No	
65	Dumuduguda	0	0	0	1	0	0	1	Yes	No	No	No	Yes	No	No	No	
66	Karlapodaru	0	0	0	1	0	0	1	No	No	No	No	Yes	No	No	No	
67	Arloiputtu	0	0	0	0	0	0	0	No	Yes	No	No	Yes	No	No	No	
68	Kodaputtu	0	0	0	0	0	0	1	No	Yes	No	No	No	No	No	No	

**Census of India 2011- Village Directory
Amenities and Land use (As on 2009)**

Name of District : Visakhapatnam

Location Code No.: 544

Name of Mandal Parishad : Munchingi Puttu

Location Code No.: 0516

Availability of toilet & others Yes / No				Communication and transport facilities (If amenities available code -Yes is given except for Village Pin Code ,If not available within the village , the distance range code viz; a for < 5 Kms, b for 5-10 Kms and c for 10+ kms of nearest place where facility is available is given).									Name of Village	Sl. No.
Community toilet including bath.	Community toilet excluding bath.	Rural sanitary mart or sanitary hardware outlet available near the village.	Community bio- gas or recycle of waste for productive use.	Post office(PO)	Sub post office (SPO)	Post & Telegraph office (P&TO)	Village Pin Code	Telephones (Land lines)	Public call office (PCO)	Mobile phone coverage	Internet cafes/ Common service centre (CSC)			
47	48	49	50	51	52	53	54	55	56	57	58	2	1	
No	No	No	No	c	c	c	531040	c	c	c	c	Dengam	46	
No	No	No	No	c	c	c	531040	c	c	c	c	Gobburupadu	47	
No	No	No	No	c	b	c	531040	c	c	c	c	Mattamputtu	48	
No	No	No	No	c	b	c	531040	c	c	c	c	Alabeeru	49	
No	No	No	No	c	b	c	531040	c	c	c	c	Labadaputtu	50	
												Lingaputtu	51	
No	No	No	No	c	Yes	c	531040	c	c	c	c	Makavaram	52	
No	No	No	No	c	b	c	531040	c	c	c	c	Beeduchampa	53	
No	No	No	No	c	b	c	531040	c	c	c	c	Japparu	54	
No	No	No	No	c	c	c	531040	c	c	c	c	Bondruguda	55	
No	No	No	No	c	c	c	531040	c	c	c	c	Jolaputtu	56	
												Labburukonda Puttu	57	
No	No	No	No	c	c	c	531040	c	c	c	c	Kammarigunta	58	
No	No	No	No	c	c	c	531040	c	c	c	c	Vandrangula	59	
No	No	No	No	c	c	c	531040	c	c	c	c	Kadamjola	60	
No	No	No	No	c	c	c	531040	c	c	c	c	Jodiguda	61	
No	No	No	No	c	c	c	531040	c	c	a	c	Baliyaguda	62	
No	No	No	No	c	c	c	531040	c	c	Yes	c	Langbapodaru	63	
No	No	No	No	c	c	c	531040	c	c	c	c	Jabada	64	
No	No	No	No	c	c	c	531040	c	c	c	c	Dumuduguda	65	
No	No	No	No	c	c	c	531040	c	c	c	c	Karlapodaru	66	
No	No	No	No	c	c	c	531040	c	c	c	c	Arloiputtu	67	
No	No	No	No	c	c	c	531040	c	c	c	c	Kodaputtu	68	

**Census of India 2011- Village Directory
Amenities and Land use (As on 2009)**

Name of District : Visakhapatnam

Location Code No.: 544

Name of Mandal Parishad : Munchingi Puttu

Location Code No.: 0516

Sl. No.	Name of Village	Communication and transport facilities (If amenities available code -Yes is given except for Village Pin Code, If not available within the village, the distance range code viz; a for < 5 Kms, b for 5-10 Kms and c for 10+ kms of nearest place where facility is available is given).									
		Private courier facility	Bus service (Public & Private)	Railway stations	Auto/Modified Autos	Taxis and Vans	Tractors	Cycle-pulled rickshaws(Manual & Machine driven)	Carts driven by animals	Sea /River ferry service	
1	2	59	60	61	62	63	64	65	66	67	
46	Dengam	c	c	c	c	c	c	c	c	c	
47	Gobburupadu	c	b	c	c	c	c	c	c	c	
48	Mattamputtu	c	b	c	c	c	c	c	c	c	
49	Alabeeru	c	a	c	c	c	c	c	c	c	
50	Labadaputtu	c	b	c	c	c	c	c	c	c	
51	Lingaputtu										
52	Makavaram	c	Yes	c	c	c	c	c	c	c	
53	Beeduchampa	c	a	c	c	c	c	c	c	c	
54	Japparu	c	a	c	c	c	c	c	c	c	
55	Bondruguda	c	Yes	c	c	c	c	c	c	c	
56	Jolaputtu	c	Yes	c	c	c	c	c	c	c	
57	Labburukonda Puttu										
58	Kammarigunta	c	b	c	c	c	c	c	c	c	
59	Vandrangula	c	c	c	c	c	c	c	c	c	
60	Kadamjola	c	c	c	c	c	c	c	c	c	
61	Jodiguda	c	c	c	c	c	c	c	c	c	
62	Baliyaguda	c	a	c	c	c	c	c	c	c	
63	Langbapodaru	c	c	c	c	c	c	c	c	c	
64	Jabada	c	b	c	c	c	c	c	c	c	
65	Dumuduguda	c	c	c	c	c	c	c	c	c	
66	Karlapodaru	c	b	c	c	c	c	c	c	c	
67	Arloiputtu	c	b	c	c	c	c	c	c	c	
68	Kodaputtu	c	c	c	c	c	c	c	c	c	

**Census of India 2011- Village Directory
Amenities and Land use (As on 2009)**

Name of District : Visakhapatnam

Location Code No.: 544

Name of Mandal Parishad : Munchingi Puttu

Location Code No.: 0516

Village connected to highways,village roads, banks & credit societies (If amenities available code -Yes is given, If not available within the village , the distance range code viz; a for < 5 Kms, b for 5-10 Kms and c for 10+ kms of nearest place where facility is available is given).												Name of Village	Sl. No.
Connected to national highway(NH)	Connected to state highway(SH)	Connected to major district road (MDR)	Connected to others district road	Pucca roads	Kutchcha roads	Water bounded macadam(WBM) roads	Navigable waterway (river/canal)(NW)	Footpaths (FP)	Commercial & Co-operative Banks	ATM	Agricultural Credit Societies		
68	69	70	71	72	73	74	75	76	77	78	79	2	1
c	c	c	b	a	Yes	c		Yes	c	c	c	Dengam	46
c	c	c	b	b	Yes	b		Yes	c	c	c	Gobburupadu	47
c	c	c	b	b	Yes	c		Yes	c	c	c	Mattamputtu	48
c	c	c	b	a	Yes	b		Yes	c	c	c	Alabeeru	49
c	c	c	Yes	a	Yes	b		Yes	c	c	c	Labadaputtu	50
												Lingaputtu	51
c	c	c	Yes	b	Yes	c		Yes	c	c	c	Makavaram	52
c	c	c	Yes	a	Yes	c		Yes	c	c	c	Beeduchampa	53
c	c	c	Yes	b	Yes	b		Yes	c	c	c	Japparu	54
c	c	c	Yes	b	Yes	c		Yes	c	c	c	Bondruguda	55
c	c	c	Yes	Yes	Yes	b		Yes	c	c	c	Jolaputtu	56
												Labburukonda Puttu	57
c	c	c	a	a	Yes	c		Yes	c	c	c	Kammarigunta	58
c	c	c	b	b	Yes	b		Yes	c	c	c	Vandrangula	59
c	c	c	b	b	Yes	b		Yes	c	c	c	Kadamjola	60
c	c	c	b	b	Yes	c		Yes	c	c	c	Jodiguda	61
c	c	c	b	a	Yes	c		Yes	c	c	c	Baliyaguda	62
c	c	c	c	b	Yes	b		Yes	c	c	c	Langbapodaru	63
c	c	c	c	b	Yes	b		Yes	c	c	c	Jabada	64
c	c	c	c	a	Yes	c		Yes	c	c	c	Dumuduguda	65
c	c	c	c	b	Yes	c		Yes	c	c	c	Karlapodaru	66
c	c	c	c	b	Yes	b		Yes	c	c	c	Arloiputtu	67
c	c	c	c	b	Yes	c		Yes	c	c	c	Kodaputtu	68

**Census of India 2011- Village Directory
Amenities and Land use (As on 2009)**

Name of District : Visakhapatnam

Location Code No.: 544

Name of Mandal Parishad : Munchingi Puttu

Location Code No.: 0516

Sl. No.	Name of Village	Availability of miscellaneous facilities (If amenities available code -Yes is given, If not available within the village, the distance range code viz; a for < 5 Kms, b for 5-10 Kms and c for 10+ kms of nearest place where facility is available is given).									
		Self-Help Group (SHG)	Public distribution system (PDS) shop	Mandis / Regular market	Weekly Haat	Agricultural marketing society	Integrated Child Development Scheme (Nutritional Centres)	Anganwadi Centre (Nutritional Centres)	Others (Nutritional Centres)	ASHA (Accredited Social Health Activist)	Community centre with/without TV
1	2	80	81	82	83	84	85	86	87	88	89
46	Dengam	Yes	c	c	c	c	c	c	Yes	c	c
47	Gobburupadu	Yes	Yes	c	c	c	c	Yes	Yes	Yes	c
48	Mattamputtu	Yes	c	c	c	c	c	Yes	Yes	c	c
49	Alabeeru	Yes	a	c	c	c	c	Yes	Yes	Yes	c
50	Labadaputtu	Yes	b	c	c	c	c	Yes	Yes	Yes	c
51	Lingaputtu										
52	Makavaram	Yes	Yes	c	c	c	c	Yes	Yes	Yes	c
53	Beeduchampa	Yes	a	c	c	c	c	Yes	Yes	c	c
54	Japparu	Yes	b	c	c	c	c	Yes	Yes	Yes	c
55	Bondruguda	Yes	b	c	c	c	c	Yes	Yes	Yes	c
56	Jolaputtu	Yes	Yes	c	c	c	c	Yes	Yes	Yes	c
57	Labburukonda Puttu										
58	Kammarigunta	Yes	b	c	c	c	c	c	Yes	c	c
59	Vandrangula	Yes	c	c	c	c	c	Yes	Yes	c	c
60	Kadamjola	Yes	c	c	c	c	c	Yes	Yes	c	c
61	Jodiguda	Yes	c	c	c	c	c	Yes	Yes	c	c
62	Baliyaguda	Yes	c	c	c	c	c	Yes	Yes	c	c
63	Langbapodaru	Yes	b	c	c	c	c	Yes	Yes	Yes	c
64	Jabada	Yes	c	c	c	c	c	Yes	Yes	c	c
65	Dumuduguda	Yes	b	c	c	c	c	c	Yes	c	c
66	Karlapodaru	Yes	c	c	c	c	c	Yes	Yes	c	c
67	Arloiputtu	Yes	c	c	c	c	c	Yes	Yes	c	c
68	Kodaputtu	Yes	b	b	c	c	c	Yes	Yes	c	c

**Census of India 2011- Village Directory
Amenities and Land use (As on 2009)**

Name of District : Visakhapatnam

Location Code No.: 544

Name of Mandal Parishad : Munchingi Puttu

Location Code No.: 0516

Availability of miscellaneous facilities (If amenities available code -Yes is given, If not available within the village, the distance range code viz; a for < 5 Kms, b for 5-10 Kms and c for 10+ kms of nearest place where facility is available is given).									Availability of electricity (Yes/No)				Nearest Town		Name of Village	Sl. No.
Sports Field,	Sports Club / Recreation Centre	Cinema / Video Hall	Public Library	Public Reading Room	Newspaper Supply	Assembly Polling station	Birth & Death Registration Office	Power Supply for Domestic Use (ED)	Power Supply for Agricultural Use (EAG)	Power Supply for Commercial Use (EC)	Power Supply for All Uses (EA)	Name	Distance range code i.e. a for <5 Kms, b for 5-10 Kms and c for 10+ kms			
90	91	92	93	94	95	96	97	98	99	100	101	102	103	2	1	
c	c	c	c	c	b	b	a	Yes	Yes	Yes	Yes	Anakapalle	c	Dengam	46	
c	c	c	c	c	Yes	a	a	Yes	No	No	No	Jeypore(Orissa)	c	Gobburupadu	47	
c	c	c	c	c	b	a	a	Yes	No	No	No	Jeypore(Orissa)	c	Mattamputtu	48	
c	c	c	c	c	Yes	a	a	Yes	No	No	No	Jeypore(Orissa)	c	Alabeeru	49	
c	c	c	c	c	Yes	b	a	Yes	No	No	No	Jeypore(Orissa)	c	Labadaputtu	50	
														Lingaputtu	51	
c	c	c	c	c	Yes	Yes	Yes	Yes	No	No	No	Jeypore(Orissa)	c	Makavaram	52	
c	c	c	c	c	Yes	a	Yes	Yes	No	No	No	Jeypore(Orissa)	c	Beeduchampa	53	
c	c	c	c	c	Yes	b	c	Yes	No	No	No	Jeypore(Orissa)	c	Japparu	54	
c	c	c	c	c	Yes	a	a	Yes	No	No	No	Jeypore(Orissa)	c	Bondruguda	55	
c	c	c	c	c	Yes	Yes	Yes	Yes	No	No	No	Anakapalle	c	Jolaputtu	56	
														Labburukonda Puttu	57	
c	c	c	c	c	b	b	b	Yes	No	No	No	Jeypore(Orissa)	b	Kammarigunta	58	
c	c	c	c	c	Yes	b	c	Yes	No	No	No	Jeypore(Orissa)	c	Vandrangula	59	
c	c	c	c	c	Yes	b	c	Yes	No	No	No	Jeypore(Orissa)	c	Kadamjola	60	
c	c	c	c	c	a	a	c	Yes	No	No	No			Jodiguda	61	
c	c	c	c	c	Yes	b	c	Yes	No	No	No	Jeypore(Orissa)	c	Baliyaguda	62	
c	c	c	c	c	Yes	a	b	Yes	No	No	No	Jeypore(Orissa)	c	Langbapodaru	63	
c	c	c	c	c	Yes	a	a	Yes	No	No	No	Jeypore(Orissa)	c	Jabada	64	
c	c	c	c	c	Yes	a	a	Yes	No	No	No	Anakapalle	c	Dumuduguda	65	
c	c	c	a	c	Yes	b	c	Yes	No	No	No	Jeypore(Orissa)	c	Karlapodaru	66	
c	c	c	c	c	Yes	b	c	Yes	No	No	No	Jeypore(Orissa)	c	Arloiputtu	67	
c	c	c	c	c	Yes	a	a	Yes	No	No	No	Jeypore(Orissa)	c	Kodaputtu	68	

**Census of India 2011- Village Directory
Amenities and Land use (As on 2009)**

Name of District : Visakhapatnam

Location Code No.: 544

Name of Mandal Parishad : Munchingi Puttu

Location Code No.: 0516

Sl. No.	Name of Village	Land Use										
		Area under different types of land use (in hectares rounded up to one decimal place)										
		Forests	Area under Non-agricultural Uses	Barren and Un-cultivable land	Permanent Pastures and Other Grazing Lands	Land Under Miscellaneous Tree Crops etc.	Culturable Waste Land	Fallow lands other than current fallows	Current Fallows	Net Area Sown	Total Irrigated Land Area	Total Un-irrigated Land Area
1	2	104	105	106	107	108	109	110	111	112	113	114
46	Dengam	0	0	5	0	0	0	0	0	48	0	48
47	Gobburupadu	0	0	36.1	0	0	0	0	0	26.9	0	26.9
48	Mattamputtu	0	0	23	0	0	0	0	0	38	0	38
49	Alabeeru	36	0	0	0	53	0.5	0	0	25.5	0	25.5
50	Labadaputtu	1.4	0	0.4	0	2.5	3	0	0	60.6	0	60.6
51	Lingaputtu	0	0	0	0	1.5	0.5	0	0	9	0	9
52	Makavaram	1.1	0	0	0.4	87.1	5	0	0	204.4	0	204.4
53	Beeduchampa	0.2	0	0	0	20.3	36.5	0	0	37	0	37
54	Japparu	1.9	0	0	1	65	35	2	20	278.1	0	300.1
55	Bondruguda	3.2	0	0	0	10	0	5.8	0	130	0	135.8
56	Jolaputtu	0	5	0	2	1	2	0	0	0	0	0
57	Labburukonda Puttu	0	0	0	0	8	2	0	0	18	0	18
58	Kammarigunta	0	0	0	0	1	3	0	0	26	0	26
59	Vandrangula	0	28	0	0	31	0	0	0	0	0	0
60	Kadamjola	0	62	0	0	0	0	0	0	18	0	18
61	Jodiguda	6.4	0	1.6	0	0	0	0	0	0	0	0
62	Baliyaguda	0	6.3	0	0	0	5.7	0	0	0	0	0
63	Langbapodaru	0	10	24	0	0	0	0	0	35	0	35
64	Jabada	0	0	29.5	0	28.5	26	0	0	26	0	26
65	Dumuduguda	24.7	13	10.3	0	0	15	0	0	0	0	0
66	Karlapodaru	0	58.5	0	0	0	0	0	0	39.5	0	39.5
67	Arloiputtu	0	20.3	0	0	0.3	20.4	0	0	80	0	80
68	Kodaputtu	0	17.6	8.9	11.1	0	0	0	0	10.4	0	10.4

**Census of India 2011- Village Directory
Amenities and Land use (As on 2009)**

Name of District : Visakhapatnam

Location Code No.: 544

Name of Mandal Parishad : Munchingi Puttu

Location Code No.: 0516

Land Use					Name of three most important commodities manufactured			Name of Village	Sl. No.
Area irrigated by source (in hectare).					First	Second	Third		
Canals (C)	Wells/Tube-wells(W/TW)	Tanks/Lakes(T/L)	Water Falls(WF)	Others(O)	120	121	122	2	1
0	0	0	0	0				Dengam	46
0	0	0	0	0				Gobburupadu	47
0	0	0	0	0				Mattamputtu	48
0	0	0	0	0				Alabeeru	49
0	0	0	0	0				Labadaputtu	50
0	0	0	0	0				Lingaputtu	51
0	0	0	0	0				Makavaram	52
0	0	0	0	0				Beeduchampa	53
0	0	0	0	0				Japparu	54
0	0	0	0	0				Bondruguda	55
0	0	0	0	0				Jolaputtu	56
0	0	0	0	0				Labburukonda Puttu	57
0	0	0	0	0				Kammarigunta	58
0	0	0	0	0				Vandrangula	59
0	0	0	0	0				Kadamjola	60
0	0	0	0	0				Jodiguda	61
0	0	0	0	0				Baliyaguda	62
0	0	0	0	0				Langbapodaru	63
0	0	0	0	0				Jabada	64
0	0	0	0	0				Dumuduguda	65
0	0	0	0	0				Karlapodaru	66
0	0	0	0	0				Arloiputtu	67
0	0	0	0	0				Kodaputtu	68

**Census of India 2011- Village Directory
Amenities and Land use (As on 2009)**

Name of District : Visakhapatnam

Location Code No.: 544

Name of Mandal Parishad : Munchingi Puttu

Location Code No.: 0516

Sl. No.	Name of Village	Location code no.	Total area of the village (in hectares rounded up to one decimal place)	Total population (2011 census)	Number of households (2011 census)	Number of educational amenities available (If not available within the village, the distance range code viz; a for < 5 Kms, b for 5-10 Kms and c for 10+ kms of nearest place where facility is available is given).										
						Pre-Primary school (PP)	Primary school (P)	Middle school (M)	Secondary School (S)	Senior Secondary school (SS)	Degree college of arts science & commerce (ASC)	Engineering college(EC)	Medical college (MC)	Management institute (MI)	Polytechnic (Pt)	
1	2	3	4	5	6	7	8	9	10	11	12	13	14	15	16	
69	Sangamvalasa	583319	4	247	62	c	1	b	c	c	c	c	c	c	c	
70	Monjuguda	583320	194	156	46	c	1	c	c	c	c	c	c	c	c	
71	Birriguda	583321	84	232	69	c	1	b	c	c	c	c	c	c	c	
72	Suttiguda	583322	76	240	68	c	1	b	c	c	c	c	c	c	c	
73	Attikal	583323	160	55	17	c	1	b	c	c	c	c	c	c	c	
74	Balajulla	583324	41	0	0											
75	Solagamputtu	583325	45	114	28	c	1	b	c	c	c	c	c	c	c	
76	Barada	583326	30	202	50	c	1	1	c	c	c	c	c	c	c	
77	Kammariguda	583327	10	115	29	c	a	b	c	c	c	c	c	c	c	
78	Saggulu	583328	45	79	20	c	1	b	c	c	c	c	c	c	c	
79	Karabayalu	583329	6	8	2	c	a	b	c	c	c	c	c	c	c	
80	Adarladi @ Mukki Puttu	583330	18	66	16	c	b	b	c	c	c	c	c	c	c	
81	Kuntuda	583331	49	127	33	c	1	b	b	c	c	c	c	c	c	
82	Totagondiputtu	583332	155	13	4	c	1	a	c	c	c	c	c	c	c	
83	Poliputtu	583333	94	118	41	c	1	a	c	c	c	c	c	c	c	
84	Kodamputtu	583334	125	16	5	c	b	b	c	c	c	c	c	c	c	
85	Siragamputtu	583335	200	59	17	c	a	b	c	c	c	c	c	c	c	
86	Kuyilongi	583336	20	53	16	c	1	a	c	c	c	c	c	c	c	
87	Monjaputtu	583337	194	73	21	c	a	a	c	c	c	c	c	c	c	
88	Kadutula	583338	123	229	70	c	1	b	c	c	c	c	c	c	c	
89	Bhimidi	583339	20	85	17	c	a	c	c	c	c	c	c	c	c	
90	Golliputtu	583340	28	76	22	c	b	c	c	c	c	c	c	c	c	

**Census of India 2011- Village Directory
Amenities and Land use (As on 2009)**

Name of District : Visakhapatnam

Location Code No.: 544

Name of Mandal Parishad : Munchingi Puttu

Location Code No.: 0516

Number of educational amenities available (If not available within the village, the distance range code viz; a for <5 Kms, b for 5-10 Kms and c for 10+ kms of nearest place where facility is available is given).				Number of Medical Amenities available. (If not available within the village, the distance range code viz; a for < 5 Kms, b for 5-10 Kms and c for 10+ kms of nearest place where facility is available is given).										Name of Village	Sl. No.	
Vocational training school /ITI	Non-formal training centre (NFTC)	Special school for disabled (SSD)	Others (specify)	Community health centre (CHC)	Primary health centre (PHC)	Primary health sub centre (PHS)	Maternity and child welfare centre (MCW)	T. B. clinic (TBC)	Hospital-allopathic (HA)	Hospital-alternative medicine (HO)	Dispensary (D)	Veterinary hospital (VH)	Mobile health clinic (MHC)			Family welfare centre (FWC)
17	18	19	20	21	22	23	24	25	26	27	28	29	30	31	2	1
c	c	c		c	c	c	c	c	c	c	c	c	1	c	Sangamvalasa	69
c	c	c		c	c	c	c	c	c	c	c	c	1	c	Monjuguda	70
c	c	c		c	c	c	c	c	c	c	c	c	1	c	Birriguda	71
c	c	c		c	c	c	c	c	c	c	c	c	1	c	Suttiguda	72
c	c	c		c	c	c	c	c	c	c	c	c	1	c	Attikalu	73
															Balajulla	74
c	c	c		c	b	b	c	c	c	c	c	c	1	c	Solagamputtu	75
c	c	c		c	1	1	c	c	c	c	c	c	c	c	Barada	76
c	c	c		c	b	b	c	c	c	c	c	c	1	c	Kammariguda	77
c	c	c		c	c	c	c	c	c	c	c	c	1	c	Saggulu	78
c	c	c		c	c	c	c	c	c	c	c	c	1	c	Karabayalu	79
c	c	c		c	c	c	c	c	c	c	c	c	1	c	Adarladi @ Mukki Puttu	80
c	c	c		c	c	b	c	c	c	c	c	c	1	c	Kuntuda	81
c	c	c		c	c	b	c	c	c	c	c	c	1	c	Totagondiputtu	82
c	c	c		c	b	b	c	c	c	c	c	c	1	c	Poliputtu	83
c	c	c		c	b	b	c	c	c	c	c	c	1	c	Kodamputtu	84
c	c	c		c	b	b	c	c	c	c	c	c	1	c	Siragamputtu	85
c	c	c		c	a	b	c	c	c	c	c	c	1	c	Kuyilongi	86
c	c	c		c	a	b	c	c	c	c	c	c	1	c	Monjaputtu	87
c	c	c		c	b	b	c	c	c	c	c	c	1	c	Kadutula	88
c	c	c		c	c	c	c	c	c	c	c	c	1	c	Bhimidi	89
c	c	c		c	c	c	c	c	c	c	c	c	1	c	Golliputtu	90

**Census of India 2011- Village Directory
Amenities and Land use (As on 2009)**

Name of District : Visakhapatnam

Location Code No.: 544

Name of Mandal Parishad : Munchingi Puttu

Location Code No.: 0516

Sl. No.	Name of Village	Number of Non-Government Medical Amenities available.							Availability of drinking water - Yes / No								
		Charitable non Govt. hospital/Nursing home.	Medical practitioner with MBBS Degree	Medical practitioner with other degree	Medical practitioner with no degree	Traditional practitioner and faith healer	Medicine Shop	Others	Tap water (Treated/Untreated)	Well water (Covered / Uncovered well)	Hand Pump	Tube wells / Bore well	Spring	River / Canal	Tank / Pond / Lake	Others	
1	2	32	33	34	35	36	37	38	39	40	41	42	43	44	45	46	
69	Sangamvalasa	0	0	0	0	0	0	0	No	Yes	No	No	No	No	No	No	
70	Monjuguda	0	0	0	0	0	0	0	No	Yes	No	No	No	No	No	No	
71	Birriguda	0	0	0	0	0	0	1	No	Yes	No	No	Yes	No	No	No	
72	Suttiguda	0	0	0	0	0	0	1	No	Yes	No	No	No	No	No	No	
73	Attikal	0	0	0	0	0	0	1	No	Yes	No	No	Yes	No	No	No	
74	Balajulla																
75	Solagamputtu	0	0	0	0	0	0	1	No	Yes	No	No	Yes	No	No	No	
76	Barada	0	0	0	0	0	0	1	No	Yes	Yes	No	Yes	Yes	No	No	
77	Kammariguda	0	0	0	0	0	0	1	No	Yes	No	No	No	No	No	No	
78	Saggulu	0	0	0	0	0	0	1	No	Yes	Yes	No	No	No	No	No	
79	Karabayalu	0	0	0	0	0	0	1	No	Yes	No	No	No	No	No	No	
80	Adarladi @ Mukki Puttu	0	0	0	0	0	0	1	No	No	No	No	Yes	No	No	No	
81	Kuntuda	0	0	0	0	0	0	1	No	Yes	No	No	Yes	Yes	No	No	
82	Totagondiputtu	0	0	0	0	0	0	1	No	Yes	No	No	No	Yes	No	No	
83	Poliputtu	0	0	0	0	0	0	1	No	Yes	Yes	No	Yes	No	No	No	
84	Kodamputtu	0	0	0	0	0	0	1	No	No	No	No	Yes	No	Yes	No	
85	Siragamputtu	0	0	0	0	0	0	0	No	No	No	No	Yes	No	No	No	
86	Kuyilongi	0	0	0	0	0	0	0	No	Yes	No	No	No	Yes	No	No	
87	Monjaputtu	0	0	0	0	0	0	1	No	Yes	Yes	No	Yes	No	No	No	
88	Kadutula	0	0	0	0	0	0	1	No	Yes	No	No	Yes	No	No	No	
89	Bhimidi	0	0	0	0	0	0	1	No	Yes	No	No	No	No	No	No	
90	Golliputtu	0	0	0	0	0	0	1	No	No	No	No	Yes	No	No	No	

**Census of India 2011- Village Directory
Amenities and Land use (As on 2009)**

Name of District : Visakhapatnam

Location Code No.: 544

Name of Mandal Parishad : Munchingi Puttu

Location Code No.: 0516

Availability of toilet & others Yes / No				Communication and transport facilities (If amenities available code -Yes is given except for Village Pin Code ,If not available within the village , the distance range code viz; a for < 5 Kms, b for 5-10 Kms and c for 10+ kms of nearest place where facility is available is given).									Name of Village	Sl. No.
Community toilet including bath.	Community toilet excluding bath.	Rural sanitary mart or sanitary hardware outlet available near the village.	Community bio- gas or recycle of waste for productive use.	Post office(PO)	Sub post office (SPO)	Post & Telegraph office (P&TO)	Village Pin Code	Telephones (Land lines)	Public call office (PCO)	Mobile phone coverage	Internet cafes/ Common service centre (CSC)			
47	48	49	50	51	52	53	54	55	56	57	58	2	1	
No	No	No	No	c	c	c	531040	c	c	c	c	Sangamvalasa	69	
No	No	No	No	c	c	c	531040	c	c	c	c	Monjuguda	70	
No	No	No	No	c	c	c	531040	c	c	c	c	Birriguda	71	
No	No	No	No	c	c	c	531040	c	c	c	c	Suttiguda	72	
No	No	No	No	c	c	c	531040	c	c	c	c	Attikal	73	
												Balajulla	74	
No	No	No	No	c	c	c	531040	c	c	a	c	Solagamputtu	75	
No	No	No	No	c	c	c	531040	c	c	c	c	Barada	76	
No	No	No	No	c	c	c	531040	c	c	c	c	Kammariguda	77	
No	No	No	No	c	c	c	531040	c	c	c	c	Saggulu	78	
No	No	No	No	c	c	c	531040	c	c	c	c	Karabayalu	79	
No	No	No	No	c	c	c	531040	c	c	c	c	Adarladi @ Mukki Puttu	80	
No	No	No	No	c	c	c	531040	c	c	c	c	Kuntuda	81	
No	No	No	No	c	b	c	531040	c	c	c	c	Totagondiputtu	82	
No	No	No	No	c	b	c	531040	c	c	c	c	Poliputtu	83	
No	No	No	No	c	b	c	531040	c	c	c	c	Kodamputtu	84	
No	No	No	No	c	b	c	531040	c	c	c	c	Siragamputtu	85	
No	No	No	No	c	b	c	531040	c	c	c	c	Kuyilongi	86	
No	No	No	No	c	b	c	531040	c	c	c	c	Monjaputtu	87	
No	No	No	No	c	b	c	531040	c	c	c	c	Kadutula	88	
No	No	No	No	c	c	c	531040	c	c	c	c	Bhimidi	89	
No	No	No	No	c	c	c	531040	c	c	c	c	Golliputtu	90	

**Census of India 2011- Village Directory
Amenities and Land use (As on 2009)**

Name of District : Visakhapatnam

Location Code No.: 544

Name of Mandal Parishad : Munchingi Puttu

Location Code No.: 0516

Sl. No.	Name of Village	Communication and transport facilities (If amenities available code -Yes is given except for Village Pin Code, If not available within the village, the distance range code viz; a for < 5 Kms, b for 5-10 Kms and c for 10+ kms of nearest place where facility is available is given).									
		Private courier facility	Bus service (Public & Private)	Railway stations	Auto/Modified Autos	Taxis and Vans	Tractors	Cycle-pulled rickshaws(Manual & Machine driven)	Carts driven by animals	Sea /River ferry service	
1	2	59	60	61	62	63	64	65	66	67	
69	Sangamvalasa	c	c	c	c	c	c	c	c	c	
70	Monjuguda	c	c	c	c	c	c	c	c	c	
71	Birriguda	c	c	c	c	c	c	c	c	c	
72	Suttiguda	c	c	c	c	c	c	c	c	c	
73	Attikal	c	c	c	c	c	c	c	c	c	
74	Balajulla										
75	Solagamputtu	c	c	c	c	c	c	c	c	c	
76	Barada	c	c	c	c	c	c	c	c	c	
77	Kammariguda	c	c	c	c	c	c	c	c	c	
78	Saggulu	c	b	c	c	c	c	c	c	c	
79	Karabayalu	c	c	c	c	c	c	c	c	c	
80	Adarladi @ Mukki Puttu	c	c	c	c	c	c	c	c	c	
81	Kuntuda	c	b	c	c	c	c	c	c	c	
82	Totagondiputtu	c	b	c	c	c	c	c	c	c	
83	Poliputtu	c	b	c	c	c	c	c	c	c	
84	Kodamputtu	c	a	c	c	c	c	c	c	c	
85	Siragamputtu	c	b	c	c	c	c	c	c	c	
86	Kuyilongi	c	b	c	c	c	c	c	c	c	
87	Monjaputtu	c	Yes	c	c	c	c	c	c	c	
88	Kadutula	c	b	c	c	c	c	c	c	c	
89	Bhimidi	c	b	c	c	c	c	c	c	c	
90	Golliputtu	c	b	c	c	c	c	c	c	c	

**Census of India 2011- Village Directory
Amenities and Land use (As on 2009)**

Name of District : Visakhapatnam

Location Code No.: 544

Name of Mandal Parishad : Munchingi Puttu

Location Code No.: 0516

Village connected to highways,village roads, banks & credit societies (If amenities available code -Yes is given, If not available within the village , the distance range code viz; a for < 5 Kms, b for 5-10 Kms and c for 10+ kms of nearest place where facility is available is given).												Name of Village	Sl. No.
Connected to national highway(NH)	Connected to state highway(SH)	Connected to major district road (MDR)	Connected to others district road	Pucca roads	Kutchcha roads	Water bounded macadam(WBM) roads	Navigable waterway (river/canal)(NW)	Footpaths (FP)	Commercial & Co-operative Banks	ATM	Agricultural Credit Societies		
68	69	70	71	72	73	74	75	76	77	78	79	2	1
c	c	c	c	b	Yes	b		Yes	c	c	c	Sangamvalasa	69
c	c	c	c	b	Yes	b		Yes	c	c	c	Monjuguda	70
c	c	c	c	b	Yes	b		Yes	c	c	c	Birriguda	71
c	c	c	c	b	Yes	b		Yes	c	c	c	Suttiguda	72
c	c	c	c	a	Yes	c		Yes	c	c	c	Attikal	73
												Balajulla	74
c	c	c	c	b	Yes	b		Yes	c	c	c	Solagamputtu	75
c	c	c	c	a	Yes	b		Yes	c	c	c	Barada	76
c	c	c	c	b	Yes	b		Yes	c	c	c	Kammariguda	77
c	c	c	c	b	Yes	c		Yes	c	c	c	Saggulu	78
c	c	c	b	b	Yes	c		Yes	c	c	c	Karabayalu	79
c	c	c	b	b	Yes	c		Yes	c	c	c	Adarladi @ Mukki Puttu	80
c	c	c	b	a	Yes	b		Yes	c	c	c	Kuntuda	81
c	c	c	a	a	Yes	c		Yes	c	c	c	Totagondiputtu	82
c	c	c	Yes	b	Yes	b		Yes	c	c	c	Poliputtu	83
c	c	c	b	b	Yes	c		Yes	c	c	c	Kodamputtu	84
c	c	c	b	a	Yes	c		Yes	c	c	c	Siragamputtu	85
c	c	c	a	a	Yes	c		Yes	c	c	c	Kuyilongi	86
c	c	c	Yes	a	Yes	c		Yes	c	c	c	Monjaputtu	87
c	c	c	a	b	Yes	b		Yes	c	c	c	Kadutula	88
c	c	c	b	b	Yes	c		Yes	c	c	c	Bhimidi	89
c	c	c	b	a	Yes	c		Yes	c	c	c	Golliputtu	90

**Census of India 2011- Village Directory
Amenities and Land use (As on 2009)**

Name of District : Visakhapatnam

Location Code No.: 544

Name of Mandal Parishad : Munchingi Puttu

Location Code No.: 0516

Sl. No.	Name of Village	Availability of miscellaneous facilities (If amenities available code -Yes is given, If not available within the village, the distance range code viz; a for < 5 Kms, b for 5-10 Kms and c for 10+ kms of nearest place where facility is available is given).									
		Self-Help Group (SHG)	Public distribution system (PDS) shop	Mandis / Regular market	Weekly Haat	Agricultural marketing society	Integrated Child Development Scheme (Nutritional Centres)	Anganwadi Centre (Nutritional Centres)	Others (Nutritional Centres)	ASHA (Accredited Social Health Activist)	Community centre with/without TV
1	2	80	81	82	83	84	85	86	87	88	89
69	Sangamvalasa	Yes	c	c	c	c	c	Yes	Yes	c	c
70	Monjuguda	Yes	c	c	c	c	c	Yes	Yes	c	c
71	Birriguda	Yes	c	c	c	c	c	Yes	Yes	c	c
72	Suttiguda	Yes	c	c	c	c	c	Yes	Yes	c	c
73	Attikal	Yes	c	c	c	c	c	Yes	Yes	c	c
74	Balajulla										
75	Solagamputtu	Yes	c	c	c	c	c	Yes	Yes	c	c
76	Barada	Yes	c	c	c	c	c	Yes	Yes	c	c
77	Kammariguda	Yes	c	c	c	c	c	Yes	Yes	Yes	c
78	Saggulu	Yes	c	c	c	c	c	c	Yes	c	c
79	Karabayalu	Yes	c	c	c	c	c	Yes	Yes	c	c
80	Adarladi @ Mukki Puttu	Yes	c	c	c	c	c	Yes	Yes	c	c
81	Kuntuda	Yes	b	c	c	c	c	Yes	Yes	Yes	c
82	Totagondiputtu	Yes	b	c	c	c	c	c	Yes	c	c
83	Poliputtu	Yes	b	c	c	c	c	Yes	Yes	Yes	c
84	Kodamputtu	Yes	b	c	c	c	c	b	Yes	c	c
85	Siragamputtu	Yes	b	c	c	c	c	Yes	Yes	c	c
86	Kuyilongi	Yes	b	c	c	c	c	b	Yes	c	c
87	Monjaputtu	Yes	b	c	c	c	c	Yes	Yes	c	c
88	Kadutula	Yes	b	c	c	c	c	Yes	Yes	Yes	c
89	Bhimidi	Yes	c	c	c	c	c	Yes	Yes	c	c
90	Golliputtu	Yes	c	c	c	c	c	c	Yes	c	c

**Census of India 2011- Village Directory
Amenities and Land use (As on 2009)**

Name of District : Visakhapatnam

Location Code No.: 544

Name of Mandal Parishad : Munchingi Puttu

Location Code No.: 0516

Availability of miscellaneous facilities (If amenities available code -Yes is given, If not available within the village, the distance range code viz; a for < 5 Kms, b for 5-10 Kms and c for 10+ kms of nearest place where facility is available is given).									Availability of electricity (Yes/No)				Nearest Town		Name of Village	Sl. No.
Sports Field,	Sports Club / Recreation Centre	Cinema / Video Hall	Public Library	Public Reading Room	Newspaper Supply	Assembly Polling station	Birth & Death Registration Office	Power Supply for Domestic Use (ED)	Power Supply for Agricultural Use (EAG)	Power Supply for Commercial Use (EC)	Power Supply for All Uses (EA)	Name	Distance range code i.e. a for <5 Kms, b for 5-10 Kms and c for 10+ kms			
90	91	92	93	94	95	96	97	98	99	100	101	102	103	2	1	
c	c	c	c	c	Yes	a	b	Yes	No	No	No	Jeypore(Orissa)	c	Sangamvalasa	69	
c	c	c	c	c	Yes	a	a	Yes	No	No	No	Jeypore(Orissa)	c	Monjuguda	70	
c	c	c	c	c	Yes	a	a	Yes	No	No	No	Jeypore(Orissa)	c	Birriguda	71	
c	c	c	c	c	Yes	a	a	Yes	No	No	No	Jeypore(Orissa)	c	Suttiguda	72	
c	c	c	c	c	Yes	a	a	Yes	No	No	No	Jeypore(Orissa)	c	Attikal	73	
														Balajulla	74	
c	c	c	c	c	Yes	a	a	Yes	No	No	No	Jeypore(Orissa)	c	Solagamputtu	75	
c	c	c	c	c	Yes	c	c	Yes	No	No	No	Jeypore(Orissa)	c	Barada	76	
c	c	c	c	c	Yes	a	c	Yes	No	No	No	Jeypore(Orissa)	c	Kammariguda	77	
c	c	c	c	c	Yes	b	b	Yes	No	No	No	Jeypore(Orissa)	c	Saggulu	78	
c	c	c	c	c	a	a	a	Yes	No	No	No	Jeypore(Orissa)	c	Karabayalu	79	
c	c	c	c	c	Yes	b	a	Yes	No	No	No	Jeypore(Orissa)	c	Adarladi @ Mukki Puttu	80	
c	c	c	c	c	Yes	b	a	Yes	No	No	No	Jeypore(Orissa)	c	Kuntuda	81	
c	c	c	c	c	b	b	c	Yes	No	No	No	Jeypore(Orissa)	c	Totagondiputtu	82	
c	c	c	c	c	Yes	b	Yes	Yes	No	No	No	Jeypore(Orissa)	c	Poliputtu	83	
c	c	c	c	c	a	b	b	Yes	No	No	No	Jeypore(Orissa)	c	Kodamputtu	84	
c	c	c	c	c	Yes	b	b	Yes	No	No	No	Jeypore(Orissa)	c	Siragamputtu	85	
c	c	c	c	c	Yes	b	b	Yes	No	No	No	Jeypore(Orissa)	c	Kuyilongi	86	
c	c	c	c	c	Yes	b	b	Yes	No	No	No	Jeypore(Orissa)	c	Monjaputtu	87	
c	c	c	c	c	Yes	b	b	Yes	No	No	No	Jeypore(Orissa)	c	Kadutula	88	
c	c	c	c	c	Yes	b	b	Yes	No	No	No	Jeypore(Orissa)	c	Bhimidi	89	
c	c	c	c	c	Yes	b	c	Yes	No	No	No	Jeypore(Orissa)	c	Golliputtu	90	

**Census of India 2011- Village Directory
Amenities and Land use (As on 2009)**

Name of District : Visakhapatnam

Location Code No.: 544

Name of Mandal Parishad : Munchingi Puttu

Location Code No.: 0516

Sl. No.	Name of Village	Land Use										
		Area under different types of land use (in hectares rounded up to one decimal place)										
		Forests	Area under Non-agricultural Uses	Barren and Un-cultivable land	Permanent Pastures and Other Grazing Lands	Land Under Miscellaneous Tree Crops etc.	Culturable Waste Land	Fallow lands other than current fallows	Current Fallows	Net Area Sown	Total Irrigated Land Area	Total Un-irrigated Land Area
1	2	104	105	106	107	108	109	110	111	112	113	114
69	Sangamvalasa	0.7	0	0	0	0	0	0	0	3.3	3.3	0
70	Monjuguda	0	179.7	0	0	0	0	0	0	14.3	0	14.3
71	Birriguda	11.1	26.8	20	0	0	0.3	0	0	25.8	0	25.8
72	Suttiguda	14.4	27.7	0	0	0	5	0	0	28.9	16.7	12.2
73	Attikal	40.4	0	9.3	0	0	86.7	0	0	23.6	0	23.6
74	Balajulla	0	41	0	0	0	0	0	0	0	0	0
75	Solagamputtu	0	24.8	0	0	0	0	0	0	20.2	10.1	10.1
76	Barada	0	3.9	0	0	0	0	0	0	26.1	0	26.1
77	Kammariguda	3.1	1.7	0	0	0	0	0	0	5.2	0	5.2
78	Saggulu	13.5	4.8	0	0	0	1.5	0	0	25.2	0	25.2
79	Karabayalu	0	2.4	0.7	0	0	0	0	0	2.9	2.9	0
80	Adarladi @ Mukki Puttu	0	0	14.4	0	0	0	0	0	3.6	0	3.6
81	Kuntuda	10	0	0	0	1	0.4	0	0	37.6	0	37.6
82	Totagondiputtu	0	0	155	0	0	0	0	0	0	0	0
83	Poliputtu	1	0	0	0	3	5	0	1	84	0	85
84	Kodamputtu	0	0	0	0	13	12	0	5	95	0	100
85	Siragamputtu	185.8	0	0	0	0	0	14.2	0	0	0	14.2
86	Kuyilongi	0.4	0	0	0.2	1.2	1.4	0	0	16.8	0	16.8
87	Monjaputtu	0	0	0	0	5	4	0	5	180	0	185
88	Kadutula	1.8	0	0	0.3	14	23	0	0.2	83.7	0	83.9
89	Bhimidi	0	0	0	0	0	14.7	0	0	5.3	0	5.3
90	Golliputtu	0	0	0	0	0	21	0	0	7	0	7

**Census of India 2011- Village Directory
Amenities and Land use (As on 2009)**

Name of District : Visakhapatnam

Location Code No.: 544

Name of Mandal Parishad : Munchingi Puttu

Location Code No.: 0516

Land Use					Name of three most important commodities manufactured			Name of Village	Sl. No.
Area irrigated by source (in hectare).					First	Second	Third		
Canals (C)	Wells/Tube-wells(W/TW)	Tanks/Lakes(T/L)	Water Falls(WF)	Others(O)	120	121	122	2	1
0	0	3.3	0	0				Sangamvalasa	69
0	0	0	0	0				Monjuguda	70
0	0	0	0	0				Birriguda	71
0	0	16.7	0	0				Suttiguda	72
0	0	0	0	0				Attikalu	73
0	0	0	0	0				Balajulla	74
0	0	10.1	0	0				Solagamputtu	75
0	0	0	0	0				Barada	76
0	0	0	0	0				Kammariguda	77
0	0	0	0	0				Saggulu	78
0	0	2.9	0	0				Karabayalu	79
0	0	0	0	0				Adarladi @ Mukki Puttu	80
0	0	0	0	0				Kuntuda	81
0	0	0	0	0				Totagondiputtu	82
0	0	0	0	0				Poliputtu	83
0	0	0	0	0				Kodamputtu	84
0	0	0	0	0				Siragamputtu	85
0	0	0	0	0				Kuyilongi	86
0	0	0	0	0				Monjaputtu	87
0	0	0	0	0				Kadutula	88
0	0	0	0	0				Bhimidi	89
0	0	0	0	0				Golliputtu	90

**Census of India 2011- Village Directory
Amenities and Land use (As on 2009)**

Name of District : Visakhapatnam

Location Code No.: 544

Name of Mandal Parishad : Munchingi Puttu

Location Code No.: 0516

Sl. No.	Name of Village	Location code no.	Total area of the village (in hectares rounded up to one decimal place)	Total population (2011 census)	Number of households (2011 census)	Number of educational amenities available (If not available within the village, the distance range code viz; a for < 5 Kms, b for 5-10 Kms and c for 10+ kms of nearest place where facility is available is given).									
						Pre-Primary school (PP)	Primary school (P)	Middle school (M)	Secondary School (S)	Senior Secondary school (SS)	Degree college of arts science & commerce (ASC)	Engineering college(EC)	Medical college (MC)	Management institute (MI)	Polytechnic (Pt)
1	2	3	4	5	6	7	8	9	10	11	12	13	14	15	16
91	Kosamputtu	583341	530	311	67	c	1	a	c	c	c	c	c	c	c
92	Hamsabanda	583342	23	103	31	c	1	b	c	c	c	c	c	c	c
93	Ravilabeda	583343	10	6	2	c	a	b	c	c	c	c	c	c	c
94	Laxmipuram	583344	99	956	172	c	2	l	c	c	c	c	c	c	c
95	Dabuguda	583345	80	163	44	c	1	b	c	c	c	c	c	c	c
96	Gaddibanda	583346	69	83	25	c	b	b	c	c	c	c	c	c	c
97	Mettaguda	583347	37	71	20	c	1	b	c	c	c	c	c	c	c
98	Pulijalama	583348	16	82	23	c	a	b	c	c	c	c	c	c	c
99	Chuttugondi	583349	311	175	41	c	1	l	c	c	c	c	c	c	c
100	Siragamputtu	583350	10	46	13	c	b	b	c	c	c	c	c	c	c
101	Garram	583351	49	139	30	c	1	b	c	c	c	c	c	c	c
102	Sojjavada	583352	47	139	35	c	1	b	b	c	c	c	c	c	c
103	Kusumaputtu	583353	4	90	22	c	a	b	b	c	c	c	c	c	c
104	Ranginiguda	583354	238	139	32	c	1	b	c	c	c	c	c	c	c
105	Bungaputtu	583355	380	380	97	c	2	b	c	c	c	c	c	c	c
106	Borramamidi	583356	45	190	42	c	1	b	b	c	c	c	c	c	c
107	Kondagabulu	583357	215	107	27	c	1	b	c	c	c	c	c	c	c
108	Vurikigummi	583358	79	153	42	c	1	b	b	c	c	c	c	c	c
109	Mallimunda	583359	8	11	4	c	1	b	c	c	c	c	c	c	c
110	Burusindhiputtu	583360	4	38	10	c	a	b	c	c	c	c	c	c	c
111	Antabongu	583361	6	104	34	c	2	b	c	c	c	c	c	c	c
112	Sariyaputtu	583362	28	75	22	c	a	a	c	c	c	c	c	c	c
113	Lukkuru	583363	113	120	42	c	1	a	c	c	c	c	c	c	c

**Census of India 2011- Village Directory
Amenities and Land use (As on 2009)**

Name of District : Visakhapatnam

Location Code No.: 544

Name of Mandal Parishad : Munchingi Puttu

Location Code No.: 0516

Number of educational amenities available (If not available within the village, the distance range code viz; a for <5 Kms, b for 5-10 Kms and c for 10+ kms of nearest place where facility is available is given).				Number of Medical Amenities available. (If not available within the village, the distance range code viz; a for < 5 Kms, b for 5-10 Kms and c for 10+ kms of nearest place where facility is available is given).											Name of Village	Sl. No.
Vocational training school /ITI	Non-formal training centre (NFTC)	Special school for disabled (SSD)	Others (specify)	Community health centre (CHC)	Primary health centre (PHC)	Primary health sub centre (PHS)	Maternity and child welfare centre (MCW)	T. B. clinic (TBC)	Hospital-allopathic (HA)	Hospital-alternative medicine (HO)	Dispensary (D)	Veterinary hospital (VH)	Mobile health clinic (MHC)	Family welfare centre (FWC)		
17	18	19	20	21	22	23	24	25	26	27	28	29	30	31	2	1
c	c	c		c	a	c	c	c	c	c	c	c	1	c	Kosamputtu	91
c	c	c		c	1	c	c	c	c	c	c	c	c	c	Hamsabanda	92
c	c	c		c	b	b	c	c	c	c	c	c	1	c	Ravilabeda	93
c	c	c		c	1	1	c	c	c	c	c	c	b	c	Laxmipuram	94
c	c	c		c	a	a	c	c	c	c	c	c	1	c	Dabuguda	95
c	c	c		c	b	b	c	c	c	c	c	c	1	c	Gaddibanda	96
c	c	c		c	c	b	c	c	c	c	c	c	1	c	Mettaguda	97
c	c	c		c	c	c	c	c	c	c	c	c	1	c	Pulijalama	98
c	c	c		c	c	c	c	c	c	c	c	c	1	c	Chuttugondi	99
c	c	c		c	c	c	c	c	c	c	c	c	1	c	Siragamputtu	100
c	c	c		c	c	c	c	c	c	c	c	c	1	c	Garram	101
c	c	c		c	c	c	c	c	c	c	c	c	1	c	Sojjavada	102
c	c	c		c	c	c	c	c	c	c	c	c	1	c	Kusumaputtu	103
c	c	c		c	a	c	c	c	c	c	c	c	1	c	Ranginiguda	104
c	c	c		c	1	c	c	c	c	c	c	c	c	c	Bungaputtu	105
c	c	c		c	b	c	c	c	c	c	c	c	1	c	Borramamidi	106
c	c	c		c	c	c	c	c	c	c	c	c	1	c	Kondagabulu	107
c	c	c		c	c	c	c	c	c	c	c	c	1	c	Vurikigummi	108
c	c	c		c	c	c	c	c	c	c	c	c	1	c	Mallimunda	109
c	c	c		c	c	c	c	c	c	c	c	c	1	c	Burusindhiputtu	110
c	c	c		c	c	c	c	c	c	c	c	c	1	c	Antabongu	111
c	c	c		c	a	c	c	c	c	c	c	c	1	c	Sariyaputtu	112
c	c	c		c	a	c	c	c	c	c	c	c	1	c	Lukkuru	113

**Census of India 2011- Village Directory
Amenities and Land use (As on 2009)**

Name of District : Visakhapatnam

Location Code No.: 544

Name of Mandal Parishad : Munchingi Puttu

Location Code No.: 0516

Sl. No.	Name of Village	Number of Non-Government Medical Amenities available.							Availability of drinking water - Yes / No								
		Charitable non Govt. hospital/Nursing home.	Medical practitioner with MBBS Degree	Medical practitioner with other degree	Medical practitioner with no degree	Traditional practitioner and faith healer	Medicine Shop	Others	Tap water (Treated/Untreated)	Well water (Covered / Uncovered well)	Hand Pump	Tube wells / Bore well	Spring	River / Canal	Tank / Pond / Lake	Others	
1	2	32	33	34	35	36	37	38	39	40	41	42	43	44	45	46	
91	Kosamputtu	0	0	0	0	0	0	1	No	No	No	No	Yes	No	No	No	
92	Hamsabanda	0	0	0	0	0	0	1	No	Yes	No	No	No	No	No	No	
93	Ravilabeda	0	0	0	0	0	0	0	No	Yes	No	No	No	No	No	No	
94	Laxmipuram	0	0	0	0	0	0	0	No	Yes	No	No	Yes	No	No	No	
95	Dabuguda	0	0	0	0	0	0	1	No	Yes	No	No	No	No	No	No	
96	Gaddibanda	0	0	0	0	0	0	0	No	No	No	No	Yes	No	No	No	
97	Mettaguda	0	0	0	0	0	0	0	No	Yes	No	No	No	No	No	No	
98	Pulijalama	0	0	0	0	0	0	0	No	No	No	No	Yes	No	No	No	
99	Chuttugondi	0	0	0	0	0	0	0	No	Yes	No	No	Yes	No	No	No	
100	Siragamputtu	0	0	0	0	0	0	0	No	Yes	No	No	Yes	No	No	No	
101	Garram	0	0	0	0	0	0	0	No	Yes	No	No	Yes	No	No	No	
102	Sojjavada	0	0	0	0	0	0	0	No	No	No	No	Yes	No	No	No	
103	Kusumaputtu	0	0	0	0	0	0	0	No	Yes	No	No	Yes	No	No	No	
104	Ranginiguda	0	0	0	0	0	0	0	No	No	No	No	Yes	No	No	No	
105	Bungaputtu	0	0	0	0	0	0	0	No	Yes	No	No	Yes	No	No	No	
106	Borramamidi	0	0	0	0	0	0	0	No	Yes	No	No	Yes	No	No	No	
107	Kondagabulu	0	0	0	0	0	0	1	No	Yes	No	No	Yes	No	No	No	
108	Vurikigummi	0	0	0	0	0	0	1	No	Yes	No	No	Yes	No	No	No	
109	Mallimunda	0	0	0	0	0	0	0	No	Yes	No	No	Yes	No	No	No	
110	Burusindhipputtu	0	0	0	0	0	0	0	No	Yes	No	No	No	No	No	No	
111	Antabongu	0	0	0	0	0	0	1	No	No	No	No	Yes	No	No	No	
112	Sariyaputtu	0	0	0	0	0	0	1	No	Yes	No	No	Yes	No	No	No	
113	Lukkuru	0	0	0	0	0	0	1	No	Yes	No	No	No	Yes	No	No	

**Census of India 2011- Village Directory
Amenities and Land use (As on 2009)**

Name of District : Visakhapatnam

Location Code No.: 544

Name of Mandal Parishad : Munchingi Puttu

Location Code No.: 0516

Availability of toilet & others Yes / No				Communication and transport facilities (If amenities available code -Yes is given except for Village Pin Code ,If not available within the village , the distance range code viz; a for < 5 Kms, b for 5-10 Kms and c for 10+ kms of nearest place where facility is available is given).									Name of Village	Sl. No.
Community toilet including bath.	Community toilet excluding bath.	Rural sanitary mart or sanitary hardware outlet available near the village.	Community bio- gas or recycle of waste for productive use.	Post office(PO)	Sub post office (SPO)	Post & Telegraph office (P&TO)	Village Pin Code	Telephones (Land lines)	Public call office (PCO)	Mobile phone coverage	Internet cafes/ Common service centre (CSC)			
47	48	49	50	51	52	53	54	55	56	57	58	2	1	
No	No	No	No	c	c	c	531040	c	c	c	c	Kosamputtu	91	
No	No	No	No	c	c	c	531040	c	c	c	c	Hamsabanda	92	
No	No	No	No	c	b	c	531040	c	c	c	c	Ravilabeda	93	
No	No	No	No	c	c	c	531040	c	c	c	c	Laxmipuram	94	
No	No	No	No	c	c	c	531040	c	c	c	c	Dabuguda	95	
No	No	No	No	c	b	c	531040	c	c	b	c	Gaddibanda	96	
No	No	No	No	c	c	c	531040	c	c	c	c	Mettaguda	97	
No	No	No	No	c	c	c	531040	c	c	c	c	Pulijalama	98	
No	No	No	No	c	c	c	531040	c	c	c	c	Chuttugondi	99	
No	No	No	No	c	c	c	531040	c	c	c	c	Siragamputtu	100	
No	No	No	No	c	c	c	531040	c	c	c	c	Garram	101	
No	No	No	No	c	c	c	531040	c	c	c	c	Sojjavada	102	
No	No	No	No	c	c	c	531040	c	c	c	c	Kusumaputtu	103	
No	No	No	No	c	c	c	531040	c	c	c	c	Ranginiguda	104	
No	No	No	No	c	c	c	531040	c	c	c	c	Bungaputtu	105	
No	No	No	No	c	c	c	531040	c	c	c	c	Borramamidi	106	
No	No	No	No	c	c	c	531040	c	c	c	c	Kondagabulu	107	
No	No	No	No	c	c	c	531040	c	c	c	c	Vurikigummi	108	
No	No	No	No	c	c	c	531040	b	c	c	c	Mallimunda	109	
No	No	No	No	c	c	c	531040	b	c	c	c	Burusindhiputtu	110	
No	No	No	No	c	b	c	531040	Yes	c	c	c	Antabongu	111	
No	No	No	No	c	a	c	531040	a	c	a	c	Sariyaputtu	112	
No	No	No	No	c	b	c	531040	b	c	c	c	Lukkuru	113	

**Census of India 2011- Village Directory
Amenities and Land use (As on 2009)**

Name of District : Visakhapatnam

Location Code No.: 544

Name of Mandal Parishad : Munchingi Puttu

Location Code No.: 0516

Sl. No.	Name of Village	Communication and transport facilities (If amenities available code -Yes is given except for Village Pin Code, If not available within the village, the distance range code viz; a for < 5 Kms, b for 5-10 Kms and c for 10+ kms of nearest place where facility is available is given).									
		Private courier facility	Bus service (Public & Private)	Railway stations	Auto/Modified Autos	Taxis and Vans	Tractors	Cycle-pulled rickshaws(Manual & Machine driven)	Carts driven by animals	Sea /River ferry service	
1	2	59	60	61	62	63	64	65	66	67	
91	Kosamputtu	c	b	c	c	c	c	c	c	c	
92	Hamsabanda	c	b	c	c	c	c	c	c	c	
93	Ravilabeda	c	c	c	c	c	c	c	c	c	
94	Laxmipuram	c	c	c	c	c	c	c	c	c	
95	Dabuguda	c	c	c	c	c	c	c	c	c	
96	Gaddibanda	c	b	c	c	c	c	c	c	c	
97	Mettaguda	c	c	c	c	c	c	c	c	c	
98	Pulijalama	c	c	c	c	c	c	c	c	c	
99	Chuttugondi	c	c	c	c	c	c	c	c	c	
100	Siragamputtu	c	c	c	c	c	c	c	c	c	
101	Garram	c	c	c	c	c	c	c	c	c	
102	Sojjavada	c	c	c	c	c	c	c	c	c	
103	Kusumaputtu	c	c	c	c	c	c	c	c	c	
104	Ranginiguda	c	c	c	c	c	c	c	c	c	
105	Bungaputtu	c	c	c	c	c	c	c	c	c	
106	Borramamidi	c	c	c	c	c	c	c	c	c	
107	Kondagabulu	c	c	c	c	c	c	c	c	c	
108	Vurikigummi	c	c	c	c	c	c	c	c	c	
109	Mallimunda	c	c	c	c	c	c	c	c	c	
110	Burusindhiputtu	c	c	c	c	c	c	c	c	c	
111	Antabongu	c	c	c	c	c	c	c	c	c	
112	Sariyaputtu	c	a	c	c	c	c	c	c	c	
113	Lukkuru	c	b	c	c	c	c	c	c	c	

**Census of India 2011- Village Directory
Amenities and Land use (As on 2009)**

Name of District : Visakhapatnam

Location Code No.: 544

Name of Mandal Parishad : Munchingi Puttu

Location Code No.: 0516

Village connected to highways,village roads, banks & credit societies (If amenities available code -Yes is given, If not available within the village , the distance range code viz; a for < 5 Kms, b for 5-10 Kms and c for 10+ kms of nearest place where facility is available is given).												Name of Village	Sl. No.
Connected to national highway(NH)	Connected to state highway(SH)	Connected to major district road (MDR)	Connected to others district road	Pucca roads	Kutchcha roads	Water bounded macadam(WBM) roads	Navigable waterway (river/canal)(NW)	Footpaths (FP)	Commercial & Co-operative Banks	ATM	Agricultural Credit Societies		
68	69	70	71	72	73	74	75	76	77	78	79	2	1
c	c	c	b	a	Yes	b		Yes	c	c	c	Kosamputtu	91
c	c	c	b	b	Yes	b		Yes	c	c	c	Hamsabanda	92
c	c	c	c	a	Yes	c		Yes	c	c	c	Ravilabeda	93
c	c	c	c	Yes	Yes	b		Yes	c	c	c	Laxmipuram	94
c	c	c	c	a	Yes	b		Yes	c	c	c	Dabuguda	95
c	c	c	c	b	Yes	c		Yes	c	c	c	Gaddibanda	96
c	c	c	c	a	Yes	c		Yes	c	c	c	Mettaguda	97
c	c	c	c	b	Yes	c		Yes	c	c	c	Pulijalama	98
c	c	c	c	a	Yes	b		Yes	c	c	c	Chuttugondi	99
c	c	c	c	a	Yes	c		Yes	c	c	c	Siragamputtu	100
c	c	c	c	b	Yes	b		Yes	c	c	c	Garram	101
c	c	c	c	b	Yes	b		Yes	c	c	c	Sojjavada	102
c	c	c	c	b	Yes	c		Yes	c	c	c	Kusumaputtu	103
c	c	c	c	b	Yes	b		Yes	c	c	c	Ranginiguda	104
c	c	c	c	b	Yes	b		Yes	c	c	c	Bungaputtu	105
c	c	c	c	b	Yes	b		Yes	c	c	c	Borramamidi	106
c	c	c	c	b	Yes	b		Yes	c	c	c	Kondagabulu	107
c	c	c	c	b	Yes	b		Yes	c	c	c	Vurikigummi	108
c	c	c	c	b	Yes	c		Yes	c	c	c	Mallimunda	109
c	c	c	c	a	Yes	c		Yes	c	c	c	Burusindhputtu	110
c	c	c	c	a	Yes	b		Yes	c	c	c	Antabongu	111
c	c	c	b	a	Yes	c		Yes	c	c	c	Sariyaputtu	112
c	c	c	b	a	Yes	b		Yes	c	c	c	Lukkuru	113

**Census of India 2011- Village Directory
Amenities and Land use (As on 2009)**

Name of District : Visakhapatnam

Location Code No.: 544

Name of Mandal Parishad : Munchingi Puttu

Location Code No.: 0516

Sl. No.	Name of Village	Availability of miscellaneous facilities (If amenities available code -Yes is given, If not available within the village, the distance range code viz; a for < 5 Kms, b for 5-10 Kms and c for 10+ kms of nearest place where facility is available is given).									
		Self-Help Group (SHG)	Public distribution system (PDS) shop	Mandis / Regular market	Weekly Haat	Agricultural marketing society	Integrated Child Development Scheme (Nutritional Centres)	Anganwadi Centre (Nutritional Centres)	Others (Nutritional Centres)	ASHA (Accredited Social Health Activist)	Community centre with/without TV
1	2	80	81	82	83	84	85	86	87	88	89
91	Kosamputtu	Yes	b	c	c	c	c	Yes	Yes	Yes	c
92	Hamsabanda	Yes	c	c	c	c	c	Yes	Yes	c	c
93	Ravilabeda	Yes	c	c	c	c	c	Yes	Yes	c	c
94	Laxmipuram	Yes	Yes	Yes	c	c	c	Yes	Yes	Yes	c
95	Dabuguda	Yes	c	c	c	c	c	Yes	Yes	c	c
96	Gaddibanda	Yes	b	b	b	b	c	a	Yes	c	a
97	Mettaguda	Yes	c	c	c	c	c	Yes	Yes	c	c
98	Pulijalama	Yes	c	c	c	c	c	Yes	Yes	c	c
99	Chuttugondi	Yes	b	c	c	c	c	Yes	Yes	c	c
100	Siragamputtu	Yes	b	b	b	c	c	Yes	Yes	c	c
101	Garram	Yes	c	c	c	c	c	Yes	Yes	Yes	c
102	Sojjavada	Yes	a	c	c	c	c	Yes	Yes	c	c
103	Kusumaputtu	Yes	b	c	c	c	c	a	Yes	a	c
104	Ranginiguda	Yes	b	b	c	c	c	Yes	Yes	Yes	c
105	Bungaputtu	Yes	b	c	c	c	c	Yes	Yes	c	c
106	Borramamidi	Yes	b	c	c	c	c	Yes	Yes	a	c
107	Kondagabulu	Yes	c	c	c	c	c	Yes	Yes	Yes	c
108	Vurikigummi	Yes	b	b	b	b	c	Yes	Yes	b	b
109	Mallimunda	Yes	c	c	c	c	c	Yes	Yes	c	c
110	Burusindhiputtu	Yes	c	c	c	c	c	Yes	Yes	c	c
111	Antabongu	Yes	c	c	c	c	c	Yes	Yes	c	c
112	Sariyaputtu	Yes	a	a	a	a	c	Yes	Yes	c	c
113	Lukkuru	Yes	b	c	c	c	c	Yes	Yes	Yes	c

**Census of India 2011- Village Directory
Amenities and Land use (As on 2009)**

Name of District : Visakhapatnam

Location Code No.: 544

Name of Mandal Parishad : Munchingi Puttu

Location Code No.: 0516

Availability of miscellaneous facilities (If amenities available code -Yes is given, If not available within the village, the distance range code viz; a for < 5 Kms, b for 5-10 Kms and c for 10+ kms of nearest place where facility is available is given).									Availability of electricity (Yes/No)				Nearest Town		Name of Village	Sl. No.
Sports Field,	Sports Club / Recreation Centre	Cinema / Video Hall	Public Library	Public Reading Room	Newspaper Supply	Assembly Polling station	Birth & Death Registration Office	Power Supply for Domestic Use (ED)	Power Supply for Agricultural Use (EAG)	Power Supply for Commercial Use (EC)	Power Supply for All Uses (EA)	Name	Distance range code i.e. a for <5 Kms, b for 5-10 Kms and c for 10+ kms			
90	91	92	93	94	95	96	97	98	99	100	101	102	103	2	1	
c	c	c	c	c	Yes	Yes	b	Yes	No	No	No	Jeypore(Orissa)	c	Kosamputtu	91	
c	c	c	c	c	Yes	a	a	Yes	No	No	No	Jeypore(Orissa)	c	Hamsabanda	92	
c	c	b	c	c	a	a	a	Yes	No	No	No	Jeypore(Orissa)	c	Ravilabeda	93	
c	c	c	c	c	Yes	a	a	Yes	No	No	No	Jeypore(Orissa)	c	Laxmipuram	94	
c	c	c	c	c	Yes	a	c	Yes	No	No	No	Jeypore(Orissa)	c	Dabuguda	95	
c	c	b	b	b	Yes	b	b	Yes	No	No	No	Jeypore(Orissa)	c	Gaddibanda	96	
c	c	c	c	c	Yes	a	a	Yes	No	No	No	Jeypore(Orissa)	c	Mettaguda	97	
c	c	c	c	c	Yes	a	c	Yes	No	No	No	Anakapalle	c	Pulijalama	98	
c	c	c	c	c	Yes	a	a	Yes	No	No	No	Anakapalle	c	Chuttugondi	99	
c	c	c	c	c	Yes	a	a	Yes	No	No	No	Anakapalle	c	Siragamputtu	100	
c	c	c	c	c	Yes	c	c	Yes	No	No	No	Anakapalle	c	Garram	101	
c	c	c	c	c	Yes	a	a	Yes	No	No	No	Anakapalle	c	Sojjavada	102	
c	c	c	c	c	Yes	b	b	Yes	No	No	No	Anakapalle	c	Kusumaputtu	103	
c	c	c	c	c	Yes	a	a	Yes	No	No	No	Jeypore(Orissa)	c	Ranginiguda	104	
c	c	c	c	c	Yes	a	c	Yes	No	No	No	Anakapalle	c	Bungaputtu	105	
c	c	c	c	c	Yes	a	a	Yes	No	No	No	Anakapalle	c	Borramamidi	106	
c	c	c	c	c	Yes	b	c	Yes	No	No	No	Anakapalle	c	Kondagabulu	107	
c	c	c	b	b	Yes	b	b	Yes	No	No	No	Jeypore(Orissa)	c	Vurikigummi	108	
c	c	c	c	c	a	b	c	Yes	No	No	No	Jeypore(Orissa)	c	Mallimunda	109	
c	c	c	c	c	a	b	c	Yes	No	No	No	Jeypore(Orissa)	c	Burusindhiputtu	110	
c	c	c	c	c	Yes	a	c	Yes	No	No	No	Jeypore(Orissa)	c	Antabongu	111	
c	c	c	a	a	Yes	a	a	Yes	No	No	No	Jeypore(Orissa)	c	Sariyaputtu	112	
c	c	c	c	c	Yes	b	b	Yes	No	No	No	Jeypore(Orissa)	c	Lukkuru	113	

**Census of India 2011- Village Directory
Amenities and Land use (As on 2009)**

Name of District : Visakhapatnam

Location Code No.: 544

Name of Mandal Parishad : Munchingi Puttu

Location Code No.: 0516

Sl. No.	Name of Village	Land Use										
		Area under different types of land use (in hectares rounded up to one decimal place)										
		Forests	Area under Non-agricultural Uses	Barren and Un-cultivable land	Permanent Pastures and Other Grazing Lands	Land Under Miscellaneous Tree Crops etc.	Culturable Waste Land	Fallow lands other than current fallows	Current Fallows	Net Area Sown	Total Irrigated Land Area	Total Un-irrigated Land Area
1	2	104	105	106	107	108	109	110	111	112	113	114
91	Kosamputtu	49.5	46.1	0	0	0	434.4	0	0	0	0	0
92	Hamsabanda	8.3	3.5	0	0	0	6.5	0	0	4.7	0	4.7
93	Ravilabeda	4	1.3	0	0	0	0	0	0	4.7	0	4.7
94	Laxmipuram	0	0	23.7	0	41.6	16.7	0	0	17	0	17
95	Dabuguda	0	44.8	0	0	0	0	0	0	35.2	0	35.2
96	Gaddibanda	0	7.9	0	0	0	0	0	0	61.1	0	61.1
97	Mettaguda	10.9	0	0	0	0	0	0	0	26.1	0	26.1
98	Pulijalama	0	0	0.6	0	0	0	0	0	15.4	0	15.4
99	Chuttugondi	0	0	234.4	0	0	76.6	0	0	0	0	0
100	Siragamputtu	0	0	1.2	0	0	0	0	0	8.8	0	8.8
101	Garram	12.1	12.6	2.9	9	0	0	0	0	12.4	0	12.4
102	Sojjavada	10.2	0	9.8	0	0	14.8	0	2	10.2	0	12.2
103	Kusumaputtu	0.4	1.6	2	0	0	0	0	0	0	0	0
104	Ranginiguda	0	0	50.8	0	0	170.2	0	0	17	0	17
105	Bungaputtu	0	0	149.3	0	0	0	0	0	230.7	0	230.7
106	Borramamidi	17.2	0	7.3	0	0	0	0	20.2	0.3	0	20.5
107	Kondagabulu	116.7	0	0	0	0	0	0	3.6	94.7	0	98.3
108	Vurikigummi	0	45	0	0	0	0.2	0	0	33.8	0	33.8
109	Mallimunda	0	2.3	0	0	3.2	2.5	0	0	0	0	0
110	Burusindhiputtu	0	0	0.4	0	0	0	0	0	3.6	0	3.6
111	Antabongu	0.4	0	1.8	0	0	1.2	0	0	2.6	0	2.6
112	Sariyaputtu	1.2	0	2	0	0	5.4	0	0	19.4	0	19.4
113	Lukkuru	0	0	0	3	8	12	0	5	85	0	90

**Census of India 2011- Village Directory
Amenities and Land use (As on 2009)**

Name of District : Visakhapatnam

Location Code No.: 544

Name of Mandal Parishad : Munchingi Puttu

Location Code No.: 0516

Land Use					Name of three most important commodities manufactured			Name of Village	Sl. No.					
Area irrigated by source (in hectare).					First	Second	Third							
Canals (C)	Wells/Tube-wells(W/TW)	Tanks/Lakes(T/L)	Water Falls(WF)	Others(O)	115	116	117	118	119	120	121	122	2	1
0	0	0	0	0									Kosamputtu	91
0	0	0	0	0									Hamsabanda	92
0	0	0	0	0									Ravilabeda	93
0	0	0	0	0									Laxmipuram	94
0	0	0	0	0									Dabuguda	95
0	0	0	0	0									Gaddibanda	96
0	0	0	0	0									Mettaguda	97
0	0	0	0	0									Pulijalama	98
0	0	0	0	0									Chuttugondi	99
0	0	0	0	0									Siragamputtu	100
0	0	0	0	0									Garram	101
0	0	0	0	0									Sojjavada	102
0	0	0	0	0									Kusumaputtu	103
0	0	0	0	0									Ranginiguda	104
0	0	0	0	0									Bungaputtu	105
0	0	0	0	0									Borramamidi	106
0	0	0	0	0									Kondagabulu	107
0	0	0	0	0									Vurikigummi	108
0	0	0	0	0									Mallimunda	109
0	0	0	0	0									Burusindhiputtu	110
0	0	0	0	0									Antabongu	111
0	0	0	0	0									Sariyaputtu	112
0	0	0	0	0									Lukkuru	113

**Census of India 2011- Village Directory
Amenities and Land use (As on 2009)**

Name of District : Visakhapatnam

Location Code No.: 544

Name of Mandal Parishad : Munchingi Puttu

Location Code No.: 0516

Sl. No.	Name of Village	Location code no.	Total area of the village (in hectares rounded up to one decimal place)	Total population (2011 census)	Number of households (2011 census)	Number of educational amenities available (If not available within the village, the distance range code viz; a for < 5 Kms, b for 5-10 Kms and c for 10+ kms of nearest place where facility is available is given).									
						Pre-Primary school (PP)	Primary school (P)	Middle school (M)	Secondary School (S)	Senior Secondary school (SS)	Degree college of arts science & commerce (ASC)	Engineering college(EC)	Medical college (MC)	Management institute (MI)	Polytechnic (Pt)
1	2	3	4	5	6	7	8	9	10	11	12	13	14	15	16
114	Tikkarapada	583364	25	108	33	c	1	b	c	c	c	c	c	c	c
115	Panasaputtu	583365	30	358	53	c	1	1	c	c	c	c	c	c	c
116	Duliputtu	583366	28	54	18	c	b	a	c	c	c	c	c	c	c
117	Kooraiputtu	583367	211	30	10	c	1	b	c	c	c	c	c	c	c
118	Chilliputtu	583368	59	13	5	c	a	b	c	c	c	c	c	c	c
119	Sankidigondi	583369	52	40	11	c	b	b	b	c	c	c	c	c	c
120	Jangamsariya	583370	34	124	43	c	1	1	a	c	c	c	c	c	c
121	Sujanakotapeta	583371	34	239	63	c	1	2	b	c	c	c	c	c	c
122	Lakaiputtu	583372	40	0	0										
123	Minumulaputtu	583373	80	122	39	c	a	a	b	c	c	c	c	c	c
124	Mukkiputtu	583374	52	89	19	c	a	a	c	c	c	c	c	c	c
125	Adalaputtu	583375	19	50	10	c	1	b	b	c	c	c	c	c	c
126	Digidaputtu	583376	2	0	0										
127	Kinchaiputtu	583377	67	251	69	c	1	1	a	c	c	c	c	c	c
128	Jadiputtu	583378	4	73	18	c	a	a	b	c	c	c	c	c	c
129	Ramulu	583379	67	214	60	c	1	b	b	c	c	c	c	c	c
130	Tenelamamidi	583380	32	23	5	c	b	b	b	c	c	c	c	c	c
131	Gummasiragamputtu	583381	24	134	42	c	a	a	a	c	c	c	c	c	c
132	Illoyipolam	583382	28	14	4	c	a	a	a	c	c	c	c	c	c
133	Dharapalle	583383	79	213	66	c	1	a	a	c	c	c	c	c	c
134	Chintamingula	583384	526	222	55	c	2	a	c	c	c	c	c	c	c
135	Yedukondalabanda	583385	22	117	32	c	1	b	c	c	c	c	c	c	c
136	Kadeembeeru	583386	181	52	13	c	b	b	c	c	c	c	c	c	c

**Census of India 2011- Village Directory
Amenities and Land use (As on 2009)**

Name of District : Visakhapatnam

Location Code No.: 544

Name of Mandal Parishad : Munchingi Puttu

Location Code No.: 0516

Number of educational amenities available (If not available within the village, the distance range code viz; a for <5 Kms, b for 5-10 Kms and c for 10+ kms of nearest place where facility is available is given).				Number of Medical Amenities available. (If not available within the village, the distance range code viz; a for < 5 Kms, b for 5-10 Kms and c for 10+ kms of nearest place where facility is available is given).											Name of Village	Sl. No.
Vocational training school /ITI	Non-formal training centre (NFTC)	Special school for disabled (SSD)	Others (specify)	Community health centre (CHC)	Primary health centre (PHC)	Primary health sub centre (PHS)	Maternity and child welfare centre (MCW)	T. B. clinic (TBC)	Hospital-allopathic (HA)	Hospital-alternative medicine (HO)	Dispensary (D)	Veterinary hospital (VH)	Mobile health clinic (MHC)	Family welfare centre (FWC)		
17	18	19	20	21	22	23	24	25	26	27	28	29	30	31	2	1
c	c	c		c	a	b	c	c	c	c	c	c	1	c	Tikkarapada	114
c	c	c		c	a	b	c	c	c	c	c	c	1	c	Panasaputtu	115
c	c	c		c	b	b	c	c	c	c	c	c	1	c	Duliputtu	116
b	c	c		c	b	b	c	c	c	c	c	c	1	c	Kooraiputtu	117
c	c	c		c	b	b	c	c	c	c	c	c	1	c	Chilliputtu	118
c	c	c		c	b	b	c	c	c	c	c	c	1	c	Sankidigondi	119
c	c	c		c	b	a	c	c	c	c	c	c	1	c	Jangamsariya	120
c	c	c		c	b	b	c	c	c	c	c	c	1	c	Sujanakotapeta	121
															Lakaiputtu	122
c	c	c		c	a	a	c	c	c	c	c	c	1	c	Minumulaputtu	123
c	c	c		c	a	b	c	c	c	c	c	c	1	c	Mukkiputtu	124
c	c	c		c	b	b	c	c	c	c	c	c	1	c	Adalaputtu	125
															Digidaputtu	126
c	c	c		c	a	l	c	c	c	c	c	c	c	c	Kinchaiputtu	127
c	c	c		c	a	b	c	c	c	c	c	c	1	c	Jadiputtu	128
c	c	c		c	b	b	c	c	c	c	c	c	1	c	Ramulu	129
c	c	c		c	b	a	c	c	c	c	c	c	1	c	Tenelamamidi	130
c	c	c		c	a	a	c	c	c	c	c	c	1	c	Gummasiragamputtu	131
c	c	c		c	a	a	c	c	c	c	c	c	1	c	Illoyipolam	132
c	c	c		c	a	a	c	c	c	c	c	c	1	c	Dharapalle	133
c	c	c		c	b	c	c	c	c	c	c	c	1	c	Chintammingula	134
c	c	c		c	c	c	c	c	c	c	c	c	1	c	Yedukondalabanda	135
c	c	c		c	c	c	c	c	c	c	c	c	1	c	Kadeembeeru	136

**Census of India 2011- Village Directory
Amenities and Land use (As on 2009)**

Name of District : Visakhapatnam

Location Code No.: 544

Name of Mandal Parishad : Munchingi Puttu

Location Code No.: 0516

Sl. No.	Name of Village	Number of Non-Government Medical Amenities available.							Availability of drinking water - Yes / No								
		Charitable non Govt. hospital/Nursing home.	Medical practitioner with MBBS Degree	Medical practitioner with other degree	Medical practitioner with no degree	Traditional practitioner and faith healer	Medicine Shop	Others	Tap water (Treated/Untreated)	Well water (Covered / Uncovered well)	Hand Pump	Tube wells / Bore well	Spring	River / Canal	Tank / Pond / Lake	Others	
1	2	32	33	34	35	36	37	38	39	40	41	42	43	44	45	46	
114	Tikkarapada	0	0	0	0	0	0	1	No	No	Yes	No	No	Yes	No	No	
115	Panasaputtu	0	0	0	0	0	0	2	No	No	Yes	No	Yes	Yes	No	No	
116	Duliputtu	0	0	0	0	0	0	1	No	No	No	No	Yes	No	No	No	
117	Kooraiputtu	0	0	0	0	0	0	1	No	No	No	No	Yes	No	No	No	
118	Chilliputtu	0	0	0	0	0	0	1	No	No	No	No	Yes	No	No	No	
119	Sankidigondi	0	0	0	0	0	0	1	No	No	No	No	No	Yes	No	No	
120	Jangamsariya	0	0	0	0	0	0	0	No	No	Yes	No	No	No	No	No	
121	Sujanakotapeta	0	0	0	0	0	0	0	No	Yes	Yes	No	Yes	No	No	No	
122	Lakaiputtu																
123	Minumulaputtu	0	0	0	0	0	0	1	No	Yes	Yes	No	Yes	No	No	No	
124	Mukkiputtu	0	0	0	0	0	0	0	No	No	No	No	Yes	Yes	No	No	
125	Adalaputtu	0	0	0	0	0	0	0	No	No	No	No	Yes	No	No	No	
126	Digidaputtu																
127	Kinchaiputtu	0	0	0	0	0	1	1	No	Yes	Yes	No	No	No	No	No	
128	Jadiputtu	0	0	0	0	0	0	1	No	Yes	No	No	Yes	No	No	No	
129	Ramulu	0	0	0	0	0	0	1	No	No	No	No	Yes	No	No	No	
130	Tenelamamidi	0	0	0	0	0	0	1	No	No	No	No	Yes	No	No	No	
131	Gummasiragamputtu	0	0	0	0	0	0	0	No	No	Yes	No	Yes	No	No	No	
132	Illoyipolam	0	0	0	0	0	0	0	No	Yes	No	No	Yes	No	No	No	
133	Dharapalle	0	0	0	0	0	0	0	No	Yes	Yes	No	Yes	No	No	No	
134	Chintammingula	0	0	0	0	0	0	0	No	No	No	Yes	No	No	No	No	
135	Yedukondalabanda	0	0	0	0	0	0	0	No	No	No	No	Yes	No	No	No	
136	Kadeembeeru	0	0	0	0	0	0	1	No	No	No	No	Yes	No	No	No	

**Census of India 2011- Village Directory
Amenities and Land use (As on 2009)**

Name of District : Visakhapatnam

Location Code No.: 544

Name of Mandal Parishad : Munchingi Puttu

Location Code No.: 0516

Availability of toilet & others Yes / No				Communication and transport facilities (If amenities available code -Yes is given except for Village Pin Code ,If not available within the village , the distance range code viz; a for < 5 Kms, b for 5-10 Kms and c for 10+ kms of nearest place where facility is available is given).									Name of Village	Sl. No.
Community toilet including bath.	Community toilet excluding bath.	Rural sanitary mart or sanitary hardware outlet available near the village.	Community bio- gas or recycle of waste for productive use.	Post office(PO)	Sub post office (SPO)	Post & Telegraph office (P&TO)	Village Pin Code	Telephones (Land lines)	Public call office (PCO)	Mobile phone coverage	Internet cafes/ Common service centre (CSC)			
47	48	49	50	51	52	53	54	55	56	57	58	2	1	
No	No	No	No	c	b	c	531040	b	c	c	c	Tikkarapada	114	
No	No	No	No	c	Yes	c	531040	c	c	c	c	Panasaputtu	115	
No	No	No	No	c	b	c	531040	c	c	c	c	Duliputtu	116	
No	No	No	No	c	b	c	531040	c	c	c	c	Kooraiputtu	117	
No	No	No	No	c	b	c	531040	b	c	c	c	Chilliputtu	118	
No	No	No	No	c	a	c	531040	Yes	c	c	c	Sankidigondi	119	
No	No	No	No	c	b	c	531040	a	b	a	c	Jangamsariya	120	
No	No	No	No	c	b	c	531040	b	b	b	c	Sujanakotapeta	121	
												Lakaiputtu	122	
No	No	No	No	c	a	c	531040	a	a	Yes	c	Minumulaputtu	123	
No	No	No	No	c	b	c	531040	b	b	a	c	Mukkiputtu	124	
No	No	No	No	c	a	c	531040	b	b	b	c	Adalaputtu	125	
												Digidaputtu	126	
No	No	No	No	c	a	c	531040	b	a	a	c	Kinchaiputtu	127	
No	No	No	No	c	b	c	531040	c	b	c	c	Jadiputtu	128	
No	No	No	No	c	b	c	531040	c	b	b	c	Ramulu	129	
No	No	No	No	c	b	c	531040	c	b	b	c	Tenelamamidi	130	
No	No	No	No	c	a	c	531040	a	a	Yes	c	Gummasiragamputtu	131	
No	No	No	No	c	a	c	531040	a	a	a	c	Illoyipolam	132	
No	No	No	No	c	b	c	531040	a	a	a	c	Dharapalle	133	
No	No	No	No	c	c	c	531040	c	c	c	c	Chintammingula	134	
No	No	No	No	c	c	c	531040	c	c	c	c	Yedukondalabanda	135	
No	No	No	No	c	c	c	531040	c	b	c	c	Kadeembeeru	136	

**Census of India 2011- Village Directory
Amenities and Land use (As on 2009)**

Name of District : Visakhapatnam

Location Code No.: 544

Name of Mandal Parishad : Munchingi Puttu

Location Code No.: 0516

Sl. No.	Name of Village	Communication and transport facilities (If amenities available code -Yes is given except for Village Pin Code, If not available within the village, the distance range code viz; a for < 5 Kms, b for 5-10 Kms and c for 10+ kms of nearest place where facility is available is given).									
		Private courier facility	Bus service (Public & Private)	Railway stations	Auto/Modified Autos	Taxis and Vans	Tractors	Cycle-pulled rickshaws(Manual & Machine driven)	Carts driven by animals	Sea /River ferry service	
1	2	59	60	61	62	63	64	65	66	67	
114	Tikkarapada	c	Yes	c	c	c	c	c	c	c	
115	Panasaputtu	c	Yes	c	c	c	c	c	c	c	
116	Duliputtu	c	a	c	c	c	c	c	c	c	
117	Kooraiputtu	c	b	c	c	c	c	c	c	c	
118	Chilliputtu	c	a	c	c	c	b	c	c	c	
119	Sankidigondi	c	b	c	c	c	b	c	c	c	
120	Jangamsariya	c	a	c	c	c	a	c	c	c	
121	Sujanakotapeta	c	Yes	c	c	c	a	c	c	c	
122	Lakaiputtu										
123	Minumulaputtu	c	a	c	Yes	Yes	Yes	c	c	c	
124	Mukkiputtu	c	Yes	c	b	b	a	c	c	c	
125	Adalaputtu	c	b	c	c	c	b	c	c	c	
126	Digidaputtu										
127	Kinchaiputtu	c	Yes	c	Yes	Yes	Yes	c	c	c	
128	Jadiputtu	c	a	c	b	b	a	b	c	c	
129	Ramulu	c	b	c	b	b	b	Yes	c	c	
130	Tenelamamidi	c	b	c	b	b	b	b	c	c	
131	Gummasiragamputtu	c	Yes	c	Yes	Yes	Yes	c	c	c	
132	Illoyipolam	c	a	c	b	b	a	c	c	c	
133	Dharapalle	c	a	c	b	b	b	c	c	c	
134	Chintammingula	c	b	c	c	c	c	c	c	c	
135	Yedukondalabanda	c	b	c	c	c	c	c	c	c	
136	Kadeembeeru	c	b	c	c	c	c	c	c	c	

**Census of India 2011- Village Directory
Amenities and Land use (As on 2009)**

Name of District : Visakhapatnam

Location Code No.: 544

Name of Mandal Parishad : Munchingi Puttu

Location Code No.: 0516

Village connected to highways,village roads, banks & credit societies (If amenities available code -Yes is given, If not available within the village , the distance range code viz; a for < 5 Kms, b for 5-10 Kms and c for 10+ kms of nearest place where facility is available is given).												Name of Village	Sl. No.
Connected to national highway(NH)	Connected to state highway(SH)	Connected to major district road (MDR)	Connected to others district road	Pucca roads	Kutchcha roads	Water bounded macadam(WBM) roads	Navigable waterway (river/canal)(NW)	Footpaths (FP)	Commercial & Co-operative Banks	ATM	Agricultural Credit Societies		
68	69	70	71	72	73	74	75	76	77	78	79	2	1
c	c	c	a	b	Yes	b		Yes	c	c	c	Tikkarapada	114
c	c	c	Yes	a	Yes	b		Yes	c	c	c	Panasaputtu	115
c	c	c	a	b	Yes	c		Yes	c	c	c	Duliputtu	116
c	c	c	b	a	Yes	c		Yes	c	c	c	Kooraiputtu	117
c	c	c	b	b	Yes	c		Yes	c	c	c	Chilliputtu	118
c	c	c	b	b	Yes	c		Yes	c	c	c	Sankidigondi	119
c	c	c	a	b	Yes	b		Yes	c	c	c	Jangamsariya	120
c	c	c	Yes	b	Yes	b		Yes	c	c	c	Sujanakotapeta	121
												Lakaiputtu	122
c	c	c	a	a	Yes	b		Yes	c	c	c	Minumulaputtu	123
c	c	c	Yes	a	Yes	c		Yes	c	c	c	Mukkiputtu	124
c	c	c	b	a	Yes	c		Yes	c	c	c	Adalaputtu	125
												Digidaputtu	126
c	c	c	Yes	b	Yes	b		Yes	c	c	c	Kinchaiputtu	127
c	c	c	b	b	Yes	c		Yes	c	c	c	Jadiputtu	128
c	c	c	b	b	Yes	b		Yes	c	c	c	Ramulu	129
c	c	c	a	a	Yes	c		Yes	c	c	c	Tenelamamidi	130
c	c	c	Yes	b	Yes	b		Yes	c	c	c	Gummasiragamputtu	131
c	c	c	b	a	Yes	c		Yes	c	c	c	Illoyipolam	132
c	c	c	b	b	Yes	b		Yes	c	c	c	Dharapalle	133
c	c	c	b	b	Yes	b		Yes	c	c	c	Chintammingula	134
c	c	c	c	b	Yes	b		Yes	c	c	c	Yedukondalabanda	135
c	c	c	c	b	Yes	c		Yes	c	c	c	Kadeembeeru	136

**Census of India 2011- Village Directory
Amenities and Land use (As on 2009)**

Name of District : Visakhapatnam

Location Code No.: 544

Name of Mandal Parishad : Munchingi Puttu

Location Code No.: 0516

Sl. No.	Name of Village	Availability of miscellaneous facilities (If amenities available code -Yes is given, If not available within the village, the distance range code viz; a for < 5 Kms, b for 5-10 Kms and c for 10+ kms of nearest place where facility is available is given).									
		Self-Help Group (SHG)	Public distribution system (PDS) shop	Mandis / Regular market	Weekly Haat	Agricultural marketing society	Integrated Child Development Scheme (Nutritional Centres)	Anganwadi Centre (Nutritional Centres)	Others (Nutritional Centres)	ASHA (Accredited Social Health Activist)	Community centre with/without TV
1	2	80	81	82	83	84	85	86	87	88	89
114	Tikkarapada	Yes	b	c	c	c	c	Yes	Yes	Yes	c
115	Panasaputtu	Yes	b	c	c	c	c	Yes	Yes	Yes	c
116	Duliputtu	Yes	b	c	c	c	c	Yes	Yes	c	c
117	Kooraiputtu	Yes	b	c	c	c	c	b	Yes	c	c
118	Chilliputtu	Yes	b	c	c	c	c	b	Yes	c	b
119	Sankidigondi	Yes	b	b	b	b	c	b	Yes	b	b
120	Jangamsariya	Yes	a	a	a	a	c	Yes	Yes	Yes	c
121	Sujanakotapeta	Yes	b	b	b	b	c	Yes	Yes	b	b
122	Lakaiputtu										
123	Minumulaputtu	Yes	a	a	a	a	c	Yes	Yes	Yes	c
124	Mukkiputtu	Yes	b	c	c	c	c	Yes	Yes	c	c
125	Adalaputtu	Yes	b	b	b	b	c	Yes	Yes	c	b
126	Digidaputtu										
127	Kinchaiputtu	Yes	a	a	a	c	c	Yes	Yes	Yes	c
128	Jadiputtu	Yes	c	c	c	c	c	Yes	Yes	c	c
129	Ramulu	Yes	b	b	b	c	c	Yes	Yes	Yes	c
130	Tenelamamidi	Yes	b	b	b	b	c	Yes	Yes	c	c
131	Gummasiragamputtu	Yes	a	a	a	a	c	Yes	Yes	Yes	c
132	Illoyipolam	Yes	a	a	a	a	c	a	Yes	a	a
133	Dharapalle	Yes	a	a	a	c	c	Yes	Yes	a	a
134	Chintammingula	Yes	Yes	Yes	c	c	c	Yes	Yes	c	c
135	Yedukondalabanda	Yes	c	c	c	c	c	Yes	Yes	a	c
136	Kadeembeeru	Yes	Yes	Yes	Yes	c	c	c	Yes	c	c

**Census of India 2011- Village Directory
Amenities and Land use (As on 2009)**

Name of District : Visakhapatnam

Location Code No.: 544

Name of Mandal Parishad : Munchingi Puttu

Location Code No.: 0516

Availability of miscellaneous facilities (If amenities available code -Yes is given, If not available within the village, the distance range code viz; a for < 5 Kms, b for 5-10 Kms and c for 10+ kms of nearest place where facility is available is given).									Availability of electricity (Yes/No)				Nearest Town		Name of Village	Sl. No.
Sports Field,	Sports Club / Recreation Centre	Cinema / Video Hall	Public Library	Public Reading Room	Newspaper Supply	Assembly Polling station	Birth & Death Registration Office	Power Supply for Domestic Use (ED)	Power Supply for Agricultural Use (EAG)	Power Supply for Commercial Use (EC)	Power Supply for All Uses (EA)	Name	Distance range code i.e. a for <5 Kms, b for 5-10 Kms and c for 10+ kms			
90	91	92	93	94	95	96	97	98	99	100	101	102	103	2	1	
c	c	c	c	c	Yes	b	b	Yes	No	No	No	Jeypore(Orissa)	c	Tikkarapada	114	
c	c	c	c	c	Yes	b	b	Yes	No	No	No	Jeypore(Orissa)	c	Panasaputtu	115	
c	c	c	c	c	Yes	b	b	Yes	No	No	No	Jeypore(Orissa)	c	Duliputtu	116	
c	c	c	c	c	a	b	b	Yes	No	No	No	Jeypore(Orissa)	c	Kooraiputtu	117	
c	c	c	c	c	b	b	b	Yes	No	No	No	Jeypore(Orissa)	c	Chilliputtu	118	
c	c	b	b	b	Yes	c	c	Yes	No	No	No	Anakapalle	c	Sankidigondi	119	
c	c	c	a	a	Yes	a	b	Yes	No	No	No	Jeypore(Orissa)	c	Jangamsariya	120	
c	c	c	b	b	Yes	c	c	Yes	No	No	No	Anakapalle	c	Sujanakotapeta	121	
												Anakapalle	c	Lakaiputtu	122	
c	c	c	a	a	Yes	a	a	Yes	No	No	No	Jeypore(Orissa)	c	Minumulaputtu	123	
c	c	c	c	c	Yes	b	b	Yes	No	No	No	Jeypore(Orissa)	c	Mukkiputtu	124	
c	c	c	b	b	Yes	b	b	Yes	No	No	No	Jeypore(Orissa)	c	Adalaputtu	125	
												Jeypore(Orissa)	c	Digidaputtu	126	
c	c	c	a	a	Yes	c	c	Yes	No	No	No	Jeypore(Orissa)	c	Kinchaiputtu	127	
c	c	c	c	c	Yes	b	Yes	Yes	No	No	No	Jeypore(Orissa)	c	Jadiputtu	128	
c	c	c	b	b	Yes	b	b	Yes	No	No	No	Jeypore(Orissa)	c	Ramulu	129	
c	c	c	b	b	a	a	a	Yes	No	No	No	Jeypore(Orissa)	c	Tenelamamidi	130	
c	c	c	a	a	Yes	a	a	Yes	No	No	No	Jeypore(Orissa)	c	Gummasiragamputtu	131	
c	c	c	a	a	a	a	a	Yes	No	No	No	Jeypore(Orissa)	c	Illoyipolam	132	
c	c	c	a	a	Yes	a	a	Yes	No	No	No	Jeypore(Orissa)	c	Dharapalle	133	
c	c	c	c	c	Yes	a	Yes	Yes	No	No	No	Anakapalle	c	Chintammingula	134	
c	c	c	c	c	Yes	b	c	Yes	No	No	No	Anakapalle	c	Yedukondalabanda	135	
c	c	c	c	c	Yes	c	Yes	Yes	No	No	No	Anakapalle	c	Kadeembeeru	136	

**Census of India 2011- Village Directory
Amenities and Land use (As on 2009)**

Name of District : Visakhapatnam

Location Code No.: 544

Name of Mandal Parishad : Munchingi Puttu

Location Code No.: 0516

Sl. No.	Name of Village	Land Use										
		Area under different types of land use (in hectares rounded up to one decimal place)										
1	2	104	105	106	107	108	109	110	111	112	113	114
		Forests	Area under Non-agricultural Uses	Barren and Un-cultivable land	Permanent Pastures and Other Grazing Lands	Land Under Miscellaneous Tree Crops etc.	Culturable Waste Land	Fallow lands other than current fallows	Current Fallows	Net Area Sown	Total Irrigated Land Area	Total Un-irrigated Land Area
114	Tikkarapada	0.3	0	0	0	1.4	9.3	0	0	14	0	14
115	Panasaputtu	4.7	0	0	0.1	0	1.3	0	0	23.9	0	23.9
116	Duliputtu	0.7	0	0	0	1.4	0	0	0	25.9	0	25.9
117	Kooraiputtu	0	0	0	0	65	70	0	0	76	0	76
118	Chilliputtu	0.4	0	0	0	3.5	17.2	0	0	38	0	38
119	Sankidigondi	29.1	0	22.9	0	0	0	0	0	0	0	0
120	Jangamsariya	0.9	3.1	0	0	10.8	0	0	0	19.2	1.3	18
121	Sujanakotapeta	4	0	3.3	0	0	20	0	0	6.7	0	6.7
122	Lakaiputtu	0	0	40	0	0	0	0	0	0	0	0
123	Minumulaputtu	0.9	0	38.6	0	0	0	0	0	40.5	0	40.5
124	Mukkiputtu	0	0	0	0	12	12	0	0	28	0	28
125	Adalaputtu	0	0	6.7	0	0	0	0	0	12.3	0	12.3
126	Digidaputtu	0	0	2	0	0	0	0	0	0	0	0
127	Kinchaiputtu	3.5	0	11.3	0	0	0	0	0	52.2	0	52.2
128	Jadiputtu	0.2	0	0	0	0	2.3	0	0	1.5	0	1.5
129	Ramulu	0	0	59.2	0	0	0	0	0	7.8	0	7.8
130	Tenelamamidi	0.8	0	22.1	0	0	0	0	0	9.1	0	9.1
131	Gummasiragamputtu	3.1	0	12.8	0	0	0	0	0	8.1	0	8.1
132	Illoyipolam	0	0	3	0	0	0	0	0	25	0	25
133	Dharapalle	0	0	24.3	0	0	0	0	0	54.7	0	54.7
134	Chintammingula	0	3.1	0	0	0	0	0	517.9	5	0	522.9
135	Yedukondalabanda	0	0	0	0	12	0	5	5	0	10	0
136	Kadeembeeru	0	4	0	0	0	160.4	0	0	16.6	0	16.6

**Census of India 2011- Village Directory
Amenities and Land use (As on 2009)**

Name of District : Visakhapatnam

Location Code No.: 544

Name of Mandal Parishad : Munchingi Puttu

Location Code No.: 0516

Land Use					Name of three most important commodities manufactured			Name of Village	Sl. No.
Area irrigated by source (in hectare).					First	Second	Third		
Canals (C)	Wells/Tube-wells(W/TW)	Tanks/Lakes(T/L)	Water Falls(WF)	Others(O)					
115	116	117	118	119	120	121	122	2	1
0	0	0	0	0				Tikkarapada	114
0	0	0	0	0				Panasaputtu	115
0	0	0	0	0				Duliputtu	116
0	0	0	0	0				Kooraiputtu	117
0	0	0	0	0				Chilliputtu	118
0	0	0	0	0				Sankidigondi	119
0	0	1.3	0	0				Jangamsariya	120
0	0	0	0	0				Sujanakotapeta	121
0	0	0	0	0				Lakaiputtu	122
0	0	0	0	0				Minumulaputtu	123
0	0	0	0	0				Mukkiputtu	124
0	0	0	0	0				Adalaputtu	125
0	0	0	0	0				Digidaputtu	126
0	0	0	0	0				Kinchaiputtu	127
0	0	0	0	0				Jadiputtu	128
0	0	0	0	0				Ramulu	129
0	0	0	0	0				Tenelamamidi	130
0	0	0	0	0				Gummasiragamputtu	131
0	0	0	0	0				Illoyipolam	132
0	0	0	0	0				Dharapalle	133
0	0	0	0	0				Chintamingula	134
0	0	10	0	0				Yedukondalabanda	135
0	0	0	0	0				Kadeembeeru	136

**Census of India 2011- Village Directory
Amenities and Land use (As on 2009)**

Name of District : Visakhapatnam

Location Code No.: 544

Name of Mandal Parishad : Munchingi Puttu

Location Code No.: 0516

Sl. No.	Name of Village	Location code no.	Total area of the village (in hectares rounded up to one decimal place)	Total population (2011 census)	Number of households (2011 census)	Number of educational amenities available (If not available within the village, the distance range code viz; a for < 5 Kms, b for 5-10 Kms and c for 10+ kms of nearest place where facility is available is given).										
						Pre-Primary school (PP)	Primary school (P)	Middle school (M)	Secondary School (S)	Senior Secondary school (SS)	Degree college of arts science & commerce (ASC)	Engineering college(EC)	Medical college (MC)	Management institute (MI)	Polytechnic (Pt)	
1	2	3	4	5	6	7	8	9	10	11	12	13	14	15	16	
137	Santaveedhi	583387	19	75	20	c	2	b	b	c	c	c	c	c	c	
138	Barlada	583388	26	41	10	c	b	c	c	c	c	c	c	c	c	
139	Antlavada	583389	20	79	21	c	a	a	c	c	c	c	c	c	c	
140	Bangurupalle	583390	12	119	30	c	1	b	c	c	c	c	c	c	c	
141	Malugurai	583391	22	68	19	c	a	a	c	c	c	c	c	c	c	
142	Gajjalabanda	583392	541	265	69	c	1	b	c	c	c	c	c	c	c	
143	Balada	583393	28	310	78	c	2	b	b	c	c	c	c	c	c	
144	Tankaputtu	583394	15	88	24	c	a	b	b	c	c	c	c	c	c	
145	Kulabeeru	583395	21	267	66	c	1	a	c	c	c	c	c	c	c	
146	Amalaguda	583396	28	77	23	c	1	1	1	c	c	c	c	c	c	
147	Pedataminagula	583397	83	311	94	b	1	1	1	b	c	c	c	c	c	
148	Ambapada	583398	324	71	14	c	b	b	c	c	c	c	c	c	c	
149	Dumukuladi	583399	23	136	34	c	1	1	1	c	c	c	c	c	c	
150	Sindhiputtu	583400	70	255	70	c	1	b	b	c	c	c	c	c	c	
151	Jarjula	583401	34	86	24	c	1	b	c	c	c	c	c	c	c	
152	Kotturu	583402	101	28	8	c	1	b	c	c	c	c	c	c	c	
153	Peddaputtu	583403	21	188	48	c	1	a	b	c	c	c	c	c	c	
154	Doniputtu	583404	8	89	22	c	1	a	a	c	c	c	c	c	c	
155	Bapanaputtu	583405	104	86	23	c	1	a	a	c	c	c	c	c	c	
156	Degalaputtu	583406	17	404	104	b	1	b	b	b	c	c	c	c	c	
157	Munchingiputtu	583407	27	2721	400	1	3	2	2	1	c	c	c	c	c	
158	Poturajuputtu	583408	6	32	8	b	1	a	b	b	c	c	c	c	c	
159	Ontiputtu	583409	10	45	12	b	b	b	b	b	c	c	c	c	c	

**Census of India 2011- Village Directory
Amenities and Land use (As on 2009)**

Name of District : Visakhapatnam

Location Code No.: 544

Name of Mandal Parishad : Munchingi Puttu

Location Code No.: 0516

Number of educational amenities available (If not available within the village, the distance range code viz; a for <5 Kms, b for 5-10 Kms and c for 10+ kms of nearest place where facility is available is given).				Number of Medical Amenities available. (If not available within the village, the distance range code viz; a for < 5 Kms, b for 5-10 Kms and c for 10+ kms of nearest place where facility is available is given).											Name of Village	Sl. No.
Vocational training school /ITI	Non-formal training centre (NFTC)	Special school for disabled (SSD)	Others (specify)	Community health centre (CHC)	Primary health centre (PHC)	Primary health sub centre (PHS)	Maternity and child welfare centre (MCW)	T. B. clinic (TBC)	Hospital-allopathic (HA)	Hospital-alternative medicine (HO)	Dispensary (D)	Veterinary hospital (VH)	Mobile health clinic (MHC)	Family welfare centre (FWC)		
17	18	19	20	21	22	23	24	25	26	27	28	29	30	31	2	1
c	c	c		c	c	c	c	c	c	c	c	c	1	c	Santaveedhi	137
c	c	c		c	c	c	c	c	c	c	c	c	1	c	Barlada	138
c	c	c		c	c	c	c	c	c	c	c	c	1	c	Antlavada	139
c	c	c		c	c	c	c	c	c	c	c	c	1	c	Bangurupalle	140
c	c	c		c	c	c	c	c	c	c	c	c	1	c	Malugurai	141
c	c	c		c	a	c	c	c	c	c	c	c	1	c	Gajjalabanda	142
c	c	c		c	1	b	c	c	c	c	c	b	c	c	Balada	143
c	c	c		c	a	c	c	c	c	c	c	c	1	c	Tankaputtu	144
c	c	c		c	1	c	c	c	c	c	c	c	c	c	Kulabeeru	145
c	c	c		c	c	c	c	c	c	c	c	c	1	c	Amalaguda	146
c	c	c		b	c	c	c	c	c	c	c	c	1	c	Pedataminagula	147
c	c	c		c	b	c	c	c	c	c	c	c	1	c	Ambapada	148
c	c	c		c	c	c	c	c	c	c	c	c	1	c	Dumukuladi	149
c	c	c		c	c	c	c	c	c	c	c	c	1	c	Sindhiputtu	150
c	c	c		c	b	c	c	c	c	c	c	c	1	c	Jarjula	151
c	c	c		c	c	c	c	c	c	c	c	b	1	c	Kotturu	152
c	c	c		c	a	c	c	c	c	c	c	1	1	c	Peddaputtu	153
c	c	c		c	a	c	c	c	c	c	c	a	1	c	Doniputtu	154
c	c	c		c	a	a	c	c	c	c	c	c	1	c	Bapanaputtu	155
c	c	c		b	b	b	c	c	c	c	c	b	1	c	Degalaputtu	156
c	c	c		1	1	1	c	c	c	c	c	1	c	c	Munchingiputtu	157
c	c	c		b	b	b	c	c	c	c	c	c	1	c	Poturajuputtu	158
c	c	c		b	a	b	c	c	c	c	c	c	1	c	Ontiputtu	159

**Census of India 2011- Village Directory
Amenities and Land use (As on 2009)**

Name of District : Visakhapatnam

Location Code No.: 544

Name of Mandal Parishad : Munchingi Puttu

Location Code No.: 0516

Sl. No.	Name of Village	Number of Non-Government Medical Amenities available.							Availability of drinking water - Yes / No								
		Charitable non Govt. hospital/Nursing home.	Medical practitioner with MBBS Degree	Medical practitioner with other degree	Medical practitioner with no degree	Traditional practitioner and faith healer	Medicine Shop	Others	Tap water (Treated/Untreated)	Well water (Covered / Uncovered well)	Hand Pump	Tube wells / Bore well	Spring	River / Canal	Tank / Pond / Lake	Others	
1	2	32	33	34	35	36	37	38	39	40	41	42	43	44	45	46	
137	Santaveedhi	0	0	0	0	0	0	0	No	Yes	No	No	Yes	No	No	No	
138	Barlada	0	0	0	0	0	0	0	No	No	No	No	Yes	No	No	No	
139	Antlavada	0	0	0	0	0	0	0	No	No	No	No	Yes	No	No	No	
140	Bangurupalle	0	0	0	0	0	0	0	No	No	No	No	Yes	No	No	No	
141	Malugurai	0	0	0	0	0	0	0	No	No	No	No	Yes	No	No	No	
142	Gajjalabanda	0	0	0	0	0	0	0	No	No	No	No	Yes	No	No	No	
143	Balada	0	0	0	0	0	0	0	No	No	No	No	Yes	No	No	No	
144	Tankaputtu	0	0	0	0	0	0	0	No	No	No	No	Yes	No	No	No	
145	Kulabeeru	0	0	0	0	0	0	0	No	No	No	No	Yes	No	No	No	
146	Amalaguda	0	0	0	0	0	0	0	No	No	No	No	Yes	No	No	No	
147	Pedataminagula	0	0	0	0	0	0	1	No	Yes	No	No	No	Yes	No	No	
148	Ambapada	0	0	0	0	0	0	1	No	No	No	Yes	No	No	No	No	
149	Dumukuladi	0	0	0	0	0	0	0	No	No	No	No	Yes	No	No	No	
150	Sindhiputtu	0	0	0	0	0	0	0	No	Yes	No	No	No	No	No	No	
151	Jarjula	0	0	0	0	0	0	0	No	No	No	No	Yes	No	No	No	
152	Kotturu	0	0	0	0	0	0	0	No	Yes	No	No	Yes	No	No	No	
153	Peddaputtu	0	0	0	0	0	0	0	No	Yes	No	No	No	No	No	No	
154	Doniputtu	0	0	0	0	0	0	0	No	Yes	No	No	Yes	No	No	No	
155	Bapanaputtu	0	0	0	0	0	0	0	No	Yes	No	No	Yes	No	No	No	
156	Degalaputtu	0	0	0	0	0	0	0	No	Yes	Yes	Yes	Yes	No	No	No	
157	Munchingiputtu	0	0	0	0	0	1	0	Yes	Yes	Yes	No	No	No	No	No	
158	Poturajuputtu	0	0	0	0	0	0	0	No	Yes	Yes	No	Yes	Yes	No	No	
159	Ontiputtu	0	0	0	0	0	0	0	No	No	No	No	Yes	Yes	No	No	

**Census of India 2011- Village Directory
Amenities and Land use (As on 2009)**

Name of District : Visakhapatnam

Location Code No.: 544

Name of Mandal Parishad : Munchingi Puttu

Location Code No.: 0516

Availability of toilet & others Yes / No				Communication and transport facilities (If amenities available code -Yes is given except for Village Pin Code ,If not available within the village , the distance range code viz; a for < 5 Kms, b for 5-10 Kms and c for 10+ kms of nearest place where facility is available is given).									Name of Village	Sl. No.
Community toilet including bath.	Community toilet excluding bath.	Rural sanitary mart or sanitary hardware outlet available near the village.	Community bio- gas or recycle of waste for productive use.	Post office(PO)	Sub post office (SPO)	Post & Telegraph office (P&TO)	Village Pin Code	Telephones (Land lines)	Public call office (PCO)	Mobile phone coverage	Internet cafes/ Common service centre (CSC)			
47	48	49	50	51	52	53	54	55	56	57	58	2	1	
No	No	No	No	c	c	c	531040	c	b	b	c	Santaveedhi	137	
No	No	No	No	c	c	c	531040	c	c	c	c	Barlada	138	
No	No	No	No	c	c	c	531040	c	c	c	c	Antlavada	139	
No	No	No	No	c	c	c	531040	c	c	c	c	Bangurupalle	140	
No	No	No	No	c	c	c	531040	c	c	c	c	Malugurai	141	
No	No	No	No	c	c	c	531040	c	c	c	c	Gajjalabanda	142	
No	No	No	No	c	b	c	531040	b	b	b	c	Balada	143	
No	No	No	No	c	c	c	531040	b	b	b	c	Tankaputtu	144	
No	No	No	No	c	c	c	531040	c	c	c	c	Kulabeeru	145	
No	No	No	No	c	c	c	531040	c	c	c	c	Amalaguda	146	
No	No	No	No	b	c	b	531040	c	c	c	b	Pedatamminagula	147	
No	No	No	No	c	b	c	531040	b	b	b	c	Ambapada	148	
No	No	No	No	c	c	c	531040	c	c	c	c	Dumukuladi	149	
No	No	No	No	c	c	c	531040	c	c	c	c	Sindhiputtu	150	
No	No	No	No	c	b	c	531040	c	c	c	c	Jarjula	151	
No	No	No	No	c	c	c	531040	c	c	c	c	Kotturu	152	
No	No	No	No	c	c	c	531040	b	a	Yes	c	Peddaputtu	153	
No	No	No	No	c	c	c	531040	c	a	a	c	Doniputtu	154	
No	No	No	No	c	b	c	531040	c	c	c	c	Bapanaputtu	155	
No	No	No	No	b	b	b	531040	c	c	c	b	Degalaputtu	156	
No	No	No	No	Yes	Yes	Yes	531040	Yes	Yes	Yes	Yes	Munchingiputtu	157	
No	No	No	No	b	b	b	531040	b	c	b	b	Poturajuputtu	158	
No	No	No	No	b	c	b	531040	b	c	b	b	Ontiputtu	159	

**Census of India 2011- Village Directory
Amenities and Land use (As on 2009)**

Name of District : Visakhapatnam

Location Code No.: 544

Name of Mandal Parishad : Munchingi Puttu

Location Code No.: 0516

Sl. No.	Name of Village	Communication and transport facilities (If amenities available code -Yes is given except for Village Pin Code, If not available within the village, the distance range code viz; a for < 5 Kms, b for 5-10 Kms and c for 10+ kms of nearest place where facility is available is given).								
		Private courier facility	Bus service (Public & Private)	Railway stations	Auto/Modified Autos	Taxis and Vans	Tractors	Cycle-pulled rickshaws(Manual & Machine driven)	Carts driven by animals	Sea /River ferry service
1	2	59	60	61	62	63	64	65	66	67
137	Santaveedhi	c	b	c	c	c	b		c	c
138	Barlada	c	c	c	c	c	c		c	c
139	Antlavada	c	c	c	c	c	c		c	c
140	Bangurupalle	c	c	c	c	c	c		c	c
141	Malugurai	c	c	c	c	c	c		c	c
142	Gajjalabanda	c	c	c	c	c	c		c	c
143	Balada	c	b	c	c	c	c		c	c
144	Tankaputtu	c	c	c	c	c	b		c	c
145	Kulabeeru	c	c	c	c	c	c		c	c
146	Amalaguda	c	c	c	c	c	c		c	c
147	Pedatamminagula	c	c	c	b	b	c		c	c
148	Ambapada	c	c	c	c	c	c		c	c
149	Dumukuladi	c	c	c	c	c	c		b	c
150	Sindhiputtu	c	c	c	c	c	c		b	c
151	Jarjula	c	c	c	c	b	b		b	c
152	Kotturu	c	c	c	c	b	b		a	c
153	Peddaputtu	c	Yes	c	c	Yes	Yes		Yes	c
154	Doniputtu	c	a	c	c	b	a		a	c
155	Bapanaputtu	c	b	c	c	b	c		b	c
156	Degalaputtu	c	a	c	b	b	b		a	c
157	Munchingiputtu	c	Yes	c	Yes	Yes	Yes	Yes	Yes	c
158	Poturajuputtu	c	Yes	c	b	b	b		a	c
159	Ontiputtu	c	a	c	b	b	b		b	c

**Census of India 2011- Village Directory
Amenities and Land use (As on 2009)**

Name of District : Visakhapatnam

Location Code No.: 544

Name of Mandal Parishad : Munchingi Puttu

Location Code No.: 0516

Village connected to highways,village roads, banks & credit societies (If amenities available code -Yes is given, If not available within the village , the distance range code viz; a for < 5 Kms, b for 5-10 Kms and c for 10+ kms of nearest place where facility is available is given).												Name of Village	Sl. No.
Connected to national highway(NH)	Connected to state highway(SH)	Connected to major district road (MDR)	Connected to others district road	Pucca roads	Kutchcha roads	Water bounded macadam(WBM) roads	Navigable waterway (river/canal)(NW)	Footpaths (FP)	Commercial & Co-operative Banks	ATM	Agricultural Credit Societies		
68	69	70	71	72	73	74	75	76	77	78	79	2	1
c	c	c	c	b	Yes	c		Yes	c	c	c	Santaveedhi	137
c	c	c	c	a	Yes	c		Yes	c	c	c	Barlada	138
c	c	c	c	b	Yes	c		Yes	c	c	c	Antlavada	139
c	c	c	c	b	Yes	b		Yes	c	c	c	Bangurupalle	140
c	c	c	b	a	Yes	c		Yes	c	c	c	Malugurai	141
c	c	c	b	a	Yes	b		Yes	c	c	c	Gajjalabanda	142
c	c	c	b	a	Yes	b		Yes	c	c	c	Balada	143
c	c	c	Yes	b	Yes	c		Yes	c	c	c	Tankaputtu	144
c	c	c	a	b	Yes	b		Yes	c	c	c	Kulabeeru	145
c	c	c	a	a	Yes	c		Yes	c	c	c	Amalaguda	146
c	c	c	b	b	Yes	b		Yes	b	c	b	Pedataminagula	147
c	c	c	b	b	Yes	c		Yes	c	c	c	Ambapada	148
c	c	c	b	b	Yes	b		Yes	c	c	c	Dumukuladi	149
c	c	c	b	b	Yes	b		Yes	c	c	c	Sindhiputtu	150
c	c	c	b	b	Yes	c		Yes	c	c	c	Jarjula	151
c	c	c	a	b	Yes	c		Yes	c	c	c	Kotturu	152
c	c	c	Yes	b	Yes	b		Yes	c	c	c	Peddaputtu	153
c	c	c	a	a	Yes	c		Yes	c	c	c	Doniputtu	154
c	c	c	a	b	Yes	c		Yes	b	c	b	Bapanaputtu	155
c	c	c	Yes	b	Yes	Yes		Yes	b	c	b	Degalaputtu	156
c	c	c	Yes	Yes	Yes	Yes		Yes	Yes	c	Yes	Munchingiputtu	157
c	c	c	Yes	b	Yes	c		Yes	a	c	a	Poturajuputtu	158
c	c	c	Yes	a	Yes	c		Yes	b	c	b	Ontiputtu	159

**Census of India 2011- Village Directory
Amenities and Land use (As on 2009)**

Name of District : Visakhapatnam

Location Code No.: 544

Name of Mandal Parishad : Munchingi Puttu

Location Code No.: 0516

Sl. No.	Name of Village	Availability of miscellaneous facilities (If amenities available code -Yes is given, If not available within the village, the distance range code viz; a for < 5 Kms, b for 5-10 Kms and c for 10+ kms of nearest place where facility is available is given).									
		Self-Help Group (SHG)	Public distribution system (PDS) shop	Mandis / Regular market	Weekly Haat	Agricultural marketing society	Integrated Child Development Scheme (Nutritional Centres)	Anganwadi Centre (Nutritional Centres)	Others (Nutritional Centres)	ASHA (Accredited Social Health Activist)	Community centre with/without TV
1	2	80	81	82	83	84	85	86	87	88	89
137	Santaveedhi	Yes	Yes	b	b	b	c	Yes	Yes	b	b
138	Barlada	Yes	Yes	Yes	c	c	c	Yes	Yes	c	c
139	Antlavada	Yes	b	c	b	c	c	Yes	Yes	c	c
140	Bangurupalle	Yes	b	b	c	c	c	Yes	Yes	Yes	c
141	Malugurai	Yes	c	c	c	c	c	a	Yes	a	c
142	Gajjalabanda	Yes	b	c	c	c	c	Yes	Yes	Yes	c
143	Balada	Yes	Yes	b	b	b	c	Yes	Yes	Yes	b
144	Tankaputtu	Yes	Yes	Yes	b	b	c	Yes	Yes	c	b
145	Kulabeeru	Yes	Yes	Yes	c	c	c	Yes	Yes	Yes	c
146	Amalaguda	Yes	Yes	Yes	c	c	c	Yes	Yes	c	c
147	Pedataminagula	Yes	Yes	Yes	b	b	b	Yes	Yes	Yes	b
148	Ambapada	Yes	Yes	c	c	c	c	c	Yes	c	c
149	Dumukuladi	Yes	c	c	c	c	c	Yes	Yes	Yes	c
150	Sindhiputtu	Yes	c	c	c	c	c	Yes	Yes	c	c
151	Jarjula	Yes	Yes	Yes	c	c	c	Yes	Yes	c	c
152	Kotturu	Yes	c	c	c	c	c	Yes	Yes	c	c
153	Peddaputtu	Yes	a	a	a	c	c	Yes	Yes	Yes	c
154	Doniputtu	Yes	a	a	a	c	c	a	Yes	c	c
155	Bapanaputtu	Yes	c	c	c	c	c	Yes	Yes	c	c
156	Degalaputtu	Yes	c	c	c	b	b	Yes	Yes	b	b
157	Munchingiputtu	Yes	Yes	Yes	Yes	c	Yes	Yes	Yes	Yes	Yes
158	Poturajuputtu	Yes	b	b	b	b	b	Yes	Yes	b	c
159	Ontiputtu	Yes	b	c	b	b	b	Yes	Yes	b	c

**Census of India 2011- Village Directory
Amenities and Land use (As on 2009)**

Name of District : Visakhapatnam

Location Code No.: 544

Name of Mandal Parishad : Munchingi Puttu

Location Code No.: 0516

Availability of miscellaneous facilities (If amenities available code -Yes is given, If not available within the village, the distance range code viz; a for < 5 Kms, b for 5-10 Kms and c for 10+ kms of nearest place where facility is available is given).									Availability of electricity (Yes/No)				Nearest Town		Name of Village	Sl. No.
Sports Field,	Sports Club / Recreation Centre	Cinema / Video Hall	Public Library	Public Reading Room	Newspaper Supply	Assembly Polling station	Birth & Death Registration Office	Power Supply for Domestic Use (ED)	Power Supply for Agricultural Use (EAG)	Power Supply for Commercial Use (EC)	Power Supply for All Uses (EA)	Name	Distance range code i.e. a for <5 Kms, b for 5-10 Kms and c for 10+ kms			
90	91	92	93	94	95	96	97	98	99	100	101	102	103	2	1	
c	c	c	b	b	Yes	c	Yes	Yes	No	No	No	Anakapalle	c	Santaveedhi	137	
c	c	c	c	c	Yes	c	c	Yes	No	No	No	Jeypore(Orissa)	c	Barlada	138	
c	c	c	c	c	Yes	a	a	Yes	No	No	No	Anakapalle	c	Antlavada	139	
c	c	c	c	c	Yes	a	a	Yes	No	No	No	Anakapalle	c	Bangurupalle	140	
c	c	c	c	c	Yes	a	a	Yes	No	No	No	Anakapalle	c	Malugurai	141	
c	c	c	c	c	Yes	a	b	Yes	No	No	No	Anakapalle	c	Gajjalabanda	142	
c	c	c	b	b	Yes	Yes	c	Yes	No	No	No	Anakapalle	c	Balada	143	
c	c	c	b	b	Yes	c	c	Yes	No	No	No	Anakapalle	c	Tankaputtu	144	
c	c	c	c	c	Yes	c	Yes	Yes	No	No	No	Anakapalle	c	Kulabeeru	145	
c	c	c	c	c	Yes	c	Yes	Yes	No	No	No	Anakapalle	c	Amalaguda	146	
c	c	c	b	b	Yes	Yes	b	Yes	No	No	No	Anakapalle	c	Pedatamminagula	147	
c	c	c	c	c	Yes	c	c	Yes	No	No	No	Anakapalle	c	Ambapada	148	
c	c	c	c	c	Yes	b	c	Yes	No	No	No	Anakapalle	c	Dumukuladi	149	
c	c	c	c	c	Yes	b	c	Yes	No	No	No	Anakapalle	c	Sindhiputtu	150	
c	c	c	c	c	Yes	a	Yes	Yes	No	No	No	Anakapalle	c	Jarjula	151	
c	c	c	c	c	a	b	b	Yes	No	No	No	Anakapalle	c	Kotturu	152	
c	c	c	a	a	Yes	a	a	Yes	No	No	No	Jeypore(Orissa)	c	Peddaputtu	153	
c	c	c	c	c	Yes	b	c	Yes	No	No	No	Anakapalle	c	Doniputtu	154	
c	c	c	c	c	Yes	b	b	Yes	No	No	No	Anakapalle	c	Bapanaputtu	155	
b	c	c	c	c	Yes	b	b	Yes	No	No	No	Anakapalle	c	Degalaputtu	156	
c	c	Yes	Yes	Yes	Yes	Yes	Yes	Yes	No	No	No	Jeypore(Orissa)	c	Munchingiputtu	157	
c	c	c	c	c	b	b	b	Yes	No	No	No	Jeypore(Orissa)	c	Poturajuputtu	158	
c	c	c	b	c	Yes	b	b	Yes	No	No	No	Jeypore(Orissa)	c	Ontiputtu	159	

**Census of India 2011- Village Directory
Amenities and Land use (As on 2009)**

Name of District : Visakhapatnam

Location Code No.: 544

Name of Mandal Parishad : Munchingi Puttu

Location Code No.: 0516

Sl. No.	Name of Village	Land Use										
		Area under different types of land use (in hectares rounded up to one decimal place)										
		Forests	Area under Non-agricultural Uses	Barren and Un-cultivable land	Permanent Pastures and Other Grazing Lands	Land Under Miscellaneous Tree Crops etc.	Culturable Waste Land	Fallow lands other than current fallows	Current Fallows	Net Area Sown	Total Irrigated Land Area	Total Un-irrigated Land Area
1	2	104	105	106	107	108	109	110	111	112	113	114
137	Santaveedhi	0	3	0	0	0.1	0	0	0	15.9	0	15.9
138	Barlada	0	4.4	0	0	6.2	10	0	0	5.4	0	5.4
139	Antlavada	0	0	4	0	0	0	0	0	16	0	16
140	Bangurupalle	8.4	0	1.2	0	1.6	0	0	0	0.7	0	0.7
141	Malugurai	0	0	1.4	0	0	0	0	0	20.6	0	20.6
142	Gajjalabanda	0	71.6	15	11	17.7	2.7	3	20	400	0	423
143	Balada	0	6.7	0	0	9.3	8.7	0	0	3.3	3.3	0
144	Tankaputtu	0	2.7	0	0	0	12.3	0	0	0	0	0
145	Kulabeeru	0	4.4	0	0	0	0	0	0	16.6	0	16.6
146	Amalaguda	0	6.1	0	0	0	0	0	0	21.9	0	21.9
147	Pedataminagula	0	13.1	0	0	0	0	0	0	69.9	0	69.9
148	Ambapada	0	112.2	98.3	48.5	0	0	0	0	65	0	65
149	Dumukuladi	0	0	0	0	0	0	0	10	13	0	23
150	Sindhiputtu	0	65	0	0	0	0	0	0	5	0	5
151	Jarjula	0	34	0	0	0	0	0	0	0	0	0
152	Kotturu	0	49.2	0	0	0	0	0	0	51.8	0	51.8
153	Peddaputtu	0	1	0	0	0	0	0	0	20	0	20
154	Doniputtu	0	0	0	0	0	1.5	0	0	6.5	0	6.5
155	Bapanaputtu	0.5	68.9	0	0	0	0	0	0	34.6	0	34.6
156	Degalaputtu	6.4	2.3	0	0	0	3.4	0	0	4.9	0	4.9
157	Munchingiputtu	0	0	2.7	0	0	0	8.3	0	16	0	24.3
158	Poturajuputtu	1.1	0.1	0	0	0	1	0	0	3.8	0	3.8
159	Ontiputtu	0	0	0	0	1	2.6	0	0	6.4	0	6.4

**Census of India 2011- Village Directory
Amenities and Land use (As on 2009)**

Name of District : Visakhapatnam

Location Code No.: 544

Name of Mandal Parishad : Munchingi Puttu

Location Code No.: 0516

Land Use					Name of three most important commodities manufactured			Name of Village	Sl. No.					
Area irrigated by source (in hectare).					First	Second	Third							
Canals (C)	Wells/Tube-wells(W/TW)	Tanks/Lakes(T/L)	Water Falls(WF)	Others(O)	115	116	117	118	119	120	121	122	2	1
0	0	0	0	0									Santaveedhi	137
0	0	0	0	0									Barlada	138
0	0	0	0	0									Antlavada	139
0	0	0	0	0									Bangurupalle	140
0	0	0	0	0									Malugurai	141
0	0	0	0	0									Gajjalabanda	142
0	0	3.3	0	0									Balada	143
0	0	0	0	0									Tankaputtu	144
0	0	0	0	0									Kulabeeru	145
0	0	0	0	0									Amalaguda	146
0	0	0	0	0									Pedatamminagula	147
0	0	0	0	0									Ambapada	148
0	0	0	0	0									Dumukuladi	149
0	0	0	0	0									Sindhiputtu	150
0	0	0	0	0									Jarjula	151
0	0	0	0	0									Kotturu	152
0	0	0	0	0									Peddaputtu	153
0	0	0	0	0									Doniputtu	154
0	0	0	0	0									Bapanaputtu	155
0	0	0	0	0									Degalaputtu	156
0	0	0	0	0									Munchingiputtu	157
0	0	0	0	0									Poturajuputtu	158
0	0	0	0	0									Ontiputtu	159

**Census of India 2011- Village Directory
Amenities and Land use (As on 2009)**

Name of District : Visakhapatnam

Location Code No.: 544

Name of Mandal Parishad : Munchingi Puttu

Location Code No.: 0516

Sl. No.	Name of Village	Location code no.	Total area of the village (in hectares rounded up to one decimal place)	Total population (2011 census)	Number of households (2011 census)	Number of educational amenities available (If not available within the village, the distance range code viz; a for < 5 Kms, b for 5-10 Kms and c for 10+ kms of nearest place where facility is available is given).										
						Pre-Primary school (PP)	Primary school (P)	Middle school (M)	Secondary School (S)	Senior Secondary school (SS)	Degree college of arts science & commerce (ASC)	Engineering college(EC)	Medical college (MC)	Management institute (MI)	Polytechnic (Pt)	
1	2	3	4	5	6	7	8	9	10	11	12	13	14	15	16	
160	Kanguputtu	583410	8	93	22	b	a	a	a	b	c	c	c	c	c	
161	Giddulaputtu	583411	8	109	30	c	1	b	c	c	c	c	c	c	c	
162	Goddiputtu	583412	117	51	17	b	1	1	a	b	c	c	c	c	c	
163	Sujanakota	583413	93	666	193	c	3	1	b	c	c	c	c	c	c	
164	Narsiputtu	583414	96	39	12	c	1	a	a	c	c	c	c	c	c	
165	Bodiputtu	583415	155	39	14	c	1	b	b	c	c	c	c	c	c	
166	Beeta	583416	127	105	27	b	1	b	b	b	c	c	c	c	c	
167	Talabutota	583417	57	72	23	c	1	b	b	c	c	c	c	c	c	
168	Goddiputtu	583418	20	63	15	c	b	b	b	c	c	c	c	c	c	
169	Galaganda	583419	96	270	65	c	1	1	c	c	c	c	c	c	c	
170	Chekuchinta	583420	51	213	61	c	1	b	b	c	c	c	c	c	c	
171	Godugulaputtu	583421	135	177	45	c	1	1	b	c	c	c	c	c	c	
172	Gudamaliputtu	583422	190	211	60	c	1	b	c	c	c	c	c	c	c	
173	Marriputtu	583423	15	32	8	b	1	b	b	b	c	c	c	c	c	
174	Kanusulaputtu	583424	0	0	0											
175	Tontaputtu	583425	8	235	61	b	1	b	b	b	c	c	c	c	c	
176	Malluduputtu	583426	204	63	18	a	a	a	a	a	c	c	c	c	c	
177	Kummariputtu	583427	145	320	67	c	1	1	a	c	c	c	c	c	c	
178	Boddapadu	583428	14	71	26	c	1	b	c	c	c	c	c	c	c	
179	Cheediputtu	583429	28	92	23	b	1	b	b	b	c	c	c	c	c	
180	Mangaliputtu	583430	10	23	6	c	1	c	c	c	c	c	c	c	c	
181	Manchamrai	583431	31	28	10	c	1	c	c	c	c	c	c	c	c	
182	Dasariputtu	583432	134	46	13	c	1	a	a	c	c	c	c	c	c	

**Census of India 2011- Village Directory
Amenities and Land use (As on 2009)**

Name of District : Visakhapatnam

Location Code No.: 544

Name of Mandal Parishad : Munchingi Puttu

Location Code No.: 0516

Number of educational amenities available (If not available within the village, the distance range code viz; a for <5 Kms, b for 5-10 Kms and c for 10+ kms of nearest place where facility is available is given).				Number of Medical Amenities available. (If not available within the village, the distance range code viz; a for < 5 Kms, b for 5-10 Kms and c for 10+ kms of nearest place where facility is available is given).											Name of Village	Sl. No.
Vocational training school /ITI	Non-formal training centre (NFTC)	Special school for disabled (SSD)	Others (specify)	Community health centre (CHC)	Primary health centre (PHC)	Primary health sub centre (PHS)	Maternity and child welfare centre (MCW)	T. B. clinic (TBC)	Hospital-allopathic (HA)	Hospital-alternative medicine (HO)	Dispensary (D)	Veterinary hospital (VH)	Mobile health clinic (MHC)	Family welfare centre (FWC)		
17	18	19	20	21	22	23	24	25	26	27	28	29	30	31	2	1
c	c	c		b	1	a	c	c	c	c	c	1	c	c	Kanguputtu	160
c	c	c		c	a	b	c	c	c	c	c	c	1	c	Giddulaputtu	161
c	c	c		b	b	b	c	c	c	c	c	b	1	c	Goddiputtu	162
c	c	c		c	a	a	c	c	c	c	c	a	1	c	Sujanakota	163
c	c	c		c	a	a	c	c	c	c	c	a	1	c	Narsiputtu	164
c	c	c		c	b	b	c	c	c	c	c	b	1	c	Bodiputtu	165
c	c	c		b	a	a	c	c	c	c	c	a	1	c	Beeta	166
c	c	c		c	b	b	c	c	c	c	c	b	1	c	Talabutota	167
c	c	c		c	b	c	c	c	c	c	c	c	1	c	Goddiputtu	168
c	c	c		c	c	a	c	c	c	c	c	c	1	c	Galaganda	169
c	c	c		c	b	b	c	c	c	c	c	b	1	c	Chekuchinta	170
c	c	c		c	c	b	c	c	c	c	c	b	1	c	Godugulaputtu	171
c	c	c		c	c	a	c	c	c	c	c	a	1	c	Gudamaliputtu	172
c	c	c		b	c	b	c	c	c	c	c	b	1	c	Marriputtu	173
															Kanusulaputtu	174
c	c	c		b	c	b	c	c	c	c	c	b	1	c	Tontaputtu	175
c	c	c		a	c	b	c	c	c	c	c	a	1	c	Malluduputtu	176
c	c	c		c	b	b	c	c	c	c	c	b	1	c	Kummariputtu	177
c	c	c		c	b	b	c	c	c	c	c	c	1	c	Boddapadu	178
c	c	c		b	c	b	c	c	c	c	c	c	1	c	Cheediputtu	179
c	c	c		c	c	c	c	c	c	c	c	c	1	c	Mangaliputtu	180
c	c	c		c	c	c	c	c	c	c	c	c	1	c	Manchamrai	181
c	c	c		c	c	a	c	c	c	c	c	c	1	c	Dasariputtu	182

**Census of India 2011- Village Directory
Amenities and Land use (As on 2009)**

Name of District : Visakhapatnam

Location Code No.: 544

Name of Mandal Parishad : Munchingi Puttu

Location Code No.: 0516

Sl. No.	Name of Village	Number of Non-Government Medical Amenities available.							Availability of drinking water - Yes / No								
		Charitable non Govt. hospital/Nursing home.	Medical practitioner with MBBS Degree	Medical practitioner with other degree	Medical practitioner with no degree	Traditional practitioner and faith healer	Medicine Shop	Others	Tap water (Treated/Untreated)	Well water (Covered / Uncovered well)	Hand Pump	Tube wells / Bore well	Spring	River / Canal	Tank / Pond / Lake	Others	
1	2	32	33	34	35	36	37	38	39	40	41	42	43	44	45	46	
160	Kanguputtu	0	0	0	0	0	0	0	No	No	No	No	Yes	No	No	No	
161	Giddulaputtu	0	0	0	0	0	0	0	No	No	No	No	Yes	Yes	No	No	
162	Goddiputtu	0	0	0	0	0	0	0	No	Yes	Yes	No	Yes	No	No	No	
163	Sujanakota	0	0	0	0	0	0	0	No	Yes	Yes	No	Yes	No	No	No	
164	Narsiputtu	0	0	0	0	0	0	0	No	No	No	No	Yes	Yes	No	No	
165	Bodiputtu	0	0	0	0	0	0	0	No	Yes	Yes	No	No	No	No	No	
166	Beeta	0	0	0	0	0	0	0	No	Yes	Yes	No	Yes	No	No	No	
167	Talabutota	0	0	0	0	0	0	0	No	No	No	No	Yes	Yes	No	No	
168	Goddiputtu	0	0	0	0	0	0	0	No	No	No	Yes	No	Yes	No	No	
169	Galaganda	0	0	0	0	0	0	0	No	Yes	No	No	No	No	No	No	
170	Chekuchinta	0	0	0	0	0	0	0	No	Yes	Yes	No	Yes	No	No	No	
171	Godugulaputtu	0	0	0	0	0	0	0	No	Yes	Yes	No	Yes	No	No	No	
172	Gudamaliputtu	0	0	0	0	0	0	0	No	Yes	No	No	Yes	No	No	No	
173	Marriputtu	0	0	0	0	0	0	0	No	No	No	No	Yes	Yes	No	No	
174	Kanusulaputtu																
175	Tontaputtu	0	0	0	0	0	0	0	No	No	No	No	Yes	Yes	No	No	
176	Malluduputtu	0	0	0	0	0	0	0	No	No	Yes	No	Yes	Yes	No	No	
177	Kummariputtu	0	0	0	0	0	0	0	No	Yes	Yes	No	Yes	No	No	No	
178	Boddapadu	0	0	0	0	0	0	0	No	No	No	No	Yes	No	Yes	No	
179	Cheediputtu	0	0	0	0	0	0	0	No	Yes	Yes	Yes	Yes	No	No	No	
180	Mangaliputtu	0	0	0	0	0	0	0	No	No	No	No	Yes	No	No	No	
181	Manchamrai	0	0	0	0	0	0	0	No	Yes	Yes	Yes	No	No	No	No	
182	Dasariputtu	0	0	0	0	0	0	0	No	No	Yes	No	Yes	No	Yes	No	

**Census of India 2011- Village Directory
Amenities and Land use (As on 2009)**

Name of District : Visakhapatnam

Location Code No.: 544

Name of Mandal Parishad : Munchingi Puttu

Location Code No.: 0516

Availability of toilet & others Yes / No				Communication and transport facilities (If amenities available code -Yes is given except for Village Pin Code ,If not available within the village , the distance range code viz; a for < 5 Kms, b for 5-10 Kms and c for 10+ kms of nearest place where facility is available is given).									Name of Village	Sl. No.
Community toilet including bath.	Community toilet excluding bath.	Rural sanitary mart or sanitary hardware outlet available near the village.	Community bio- gas or recycle of waste for productive use.	Post office(PO)	Sub post office (SPO)	Post & Telegraph office (P&TO)	Village Pin Code	Telephones (Land lines)	Public call office (PCO)	Mobile phone coverage	Internet cafes/ Common service centre (CSC)			
47	48	49	50	51	52	53	54	55	56	57	58	2	1	
No	No	No	No	b	c	b	531040	c	b	a	b	Kanguputtu	160	
No	No	No	No	c	b	c	531040	c	c	c	c	Giddulaputtu	161	
No	No	No	No	b	c	b	531040	b	b	a	b	Goddiputtu	162	
No	No	No	No	c	c	c	531040	b	b	b	c	Sujanakota	163	
No	No	No	No	c	a	c	531040	a	a	a	c	Narsiputtu	164	
No	No	No	No	c	b	c	531040	b	b	Yes	c	Bodiputtu	165	
No	No	No	No	b	b	b	531040	b	b	a	b	Beeta	166	
No	No	No	No	c	b	c	531040	b	b	b	c	Talabutota	167	
No	No	No	No	c	c	c	531040	b	c	Yes	c	Goddiputtu	168	
No	No	No	No	c	c	c	531040	c	c	b	c	Galaganda	169	
No	No	No	No	c	c	c	531040	c	c	b	c	Chekuchinta	170	
No	No	No	No	c	b	c	531040	b	b	a	c	Godugulaputtu	171	
No	No	No	No	c	c	c	531040	c	b	b	c	Gudamaliputtu	172	
No	No	No	No	b	c	b	531040	b	b	b	b	Marriputtu	173	
												Kanusulaputtu	174	
No	No	No	No	b	c	b	531040	b	b	b	b	Tontaputtu	175	
No	No	No	No	a	c	a	531040	b	b	b	a	Malluduputtu	176	
No	No	No	No	c	c	c	531040	b	a	b	c	Kummariputtu	177	
No	No	No	No	c	b	c	531040	c	c	c	c	Boddapadu	178	
No	No	No	No	b	c	b	531040	c	c	c	b	Cheediputtu	179	
No	No	No	No	c	c	c	531040	c	c	c	c	Mangaliputtu	180	
No	No	No	No	c	c	c	531040	c	c	c	c	Manchamrai	181	
No	No	No	No	c	c	c	531040	c	c	a	c	Dasariputtu	182	

**Census of India 2011- Village Directory
Amenities and Land use (As on 2009)**

Name of District : Visakhapatnam

Location Code No.: 544

Name of Mandal Parishad : Munchingi Puttu

Location Code No.: 0516

Sl. No.	Name of Village	Communication and transport facilities (If amenities available code -Yes is given except for Village Pin Code, If not available within the village, the distance range code viz; a for < 5 Kms, b for 5-10 Kms and c for 10+ kms of nearest place where facility is available is given).									
		Private courier facility	Bus service (Public & Private)	Railway stations	Auto/Modified Autos	Taxis and Vans	Tractors	Cycle-pulled rickshaws(Manual & Machine driven)	Carts driven by animals	Sea /River ferry service	
1	2	59	60	61	62	63	64	65	66	67	
160	Kanguputtu	c	a	c	b	b	c		c	c	
161	Giddulaputtu	c	b	c	c	c	c		c	c	
162	Goddiputtu	c	a	c	b	b	b		c	c	
163	Sujanakota	c	b	c	c	c	b		c	c	
164	Narsiputtu	c	a	c	c	c	a		c	c	
165	Bodiputtu	c	a	c	c	c	b		c	c	
166	Beeta	c	a	c	b	b	a		c	c	
167	Talabutota	c	b	c	c	c	b		c	c	
168	Goddiputtu	c	b	c	c	c	b		c	c	
169	Galaganda	c	b	c	c	c	b		c	c	
170	Chekuchinta	c	b	c	c	c	b		c	c	
171	Godugulaputtu	c	Yes	c	c	c	b		c	c	
172	Gudamaliputtu	c	b	c	c	c	b		c	c	
173	Marriputtu	c	b	c	b	b	b		c	c	
174	Kanusulaputtu										
175	Tontaputtu	c	b	c	b	b	b		c	c	
176	Malluduputtu	c	b	c	a	a	b		c	c	
177	Kummariputtu	c	b	c	c	c	b		c	c	
178	Boddapadu	c	b	c	c	c	c		c	c	
179	Cheediputtu	c	c	c	b	b	c		c	c	
180	Mangaliputtu	c	c	c	c	c	c		b	c	
181	Manchamrai	c	c	c	c	c	c		b	c	
182	Dasariputtu	c	b	c	c	c	c		a	c	

**Census of India 2011- Village Directory
Amenities and Land use (As on 2009)**

Name of District : Visakhapatnam

Location Code No.: 544

Name of Mandal Parishad : Munchingi Puttu

Location Code No.: 0516

Village connected to highways,village roads, banks & credit societies (If amenities available code -Yes is given, If not available within the village , the distance range code viz; a for < 5 Kms, b for 5-10 Kms and c for 10+ kms of nearest place where facility is available is given).												Name of Village	Sl. No.
Connected to national highway(NH)	Connected to state highway(SH)	Connected to major district road (MDR)	Connected to others district road	Pucca roads	Kutchcha roads	Water bounded macadam(WBM) roads	Navigable waterway (river/canal)(NW)	Footpaths (FP)	Commercial & Co-operative Banks	ATM	Agricultural Credit Societies		
68	69	70	71	72	73	74	75	76	77	78	79	2	1
c	c	c	b	b	Yes	c		Yes	b	c	b	Kanguputtu	160
c	c	c	a	b	Yes	b		Yes	c	c	c	Giddulaputtu	161
c	c	c	Yes	a	Yes	c		Yes	b	c	b	Goddiputtu	162
c	c	c	Yes	Yes	Yes	b		Yes	c	c	c	Sujanakota	163
c	c	c	a	b	Yes	c		Yes	c	c	c	Narsiputtu	164
c	c	c	b	a	Yes	c		Yes	c	c	c	Bodiputtu	165
c	c	c	b	a	Yes	b		Yes	b	c	b	Beeta	166
c	c	c	c	b	Yes	c		Yes	c	c	c	Talabutota	167
c	c	c	c	a	Yes	c		Yes	c	c	c	Goddiputtu	168
c	c	c	c	a	Yes	b		Yes	c	c	c	Galaganda	169
c	c	c	c	b	Yes	b		Yes	c	c	c	Chekuchinta	170
c	c	c	c	b	Yes	b		Yes	c	c	c	Godugulaputtu	171
c	c	c	c	b	Yes	b		Yes	c	c	c	Gudamaliputtu	172
c	c	c	c	b	Yes	c		Yes	b	c	b	Marriputtu	173
												Kanusulaputtu	174
c	c	c	c	b	Yes	b		Yes	b	c	b	Tontaputtu	175
c	c	c	c	b	Yes	c		Yes	a	c	a	Malluduputtu	176
c	c	c	c	a	Yes	b		Yes	c	c	c	Kummariputtu	177
c	c	c	c	b	Yes	c		Yes	c	c	c	Boddapadu	178
c	c	c	b	b	Yes	c		Yes	b	c	b	Cheediputtu	179
c	c	c	b	b	Yes	c		Yes	c	c	c	Mangaliputtu	180
c	c	c	a	a	Yes	c		Yes	c	c	c	Manchamrai	181
c	c	c	Yes	a	Yes	c		Yes	c	c	c	Dasariputtu	182

**Census of India 2011- Village Directory
Amenities and Land use (As on 2009)**

Name of District : Visakhapatnam

Location Code No.: 544

Name of Mandal Parishad : Munchingi Puttu

Location Code No.: 0516

Sl. No.	Name of Village	Availability of miscellaneous facilities (If amenities available code -Yes is given, If not available within the village, the distance range code viz; a for < 5 Kms, b for 5-10 Kms and c for 10+ kms of nearest place where facility is available is given).									
		Self-Help Group (SHG)	Public distribution system (PDS) shop	Mandis / Regular market	Weekly Haat	Agricultural marketing society	Integrated Child Development Scheme (Nutritional Centres)	Anganwadi Centre (Nutritional Centres)	Others (Nutritional Centres)	ASHA (Accredited Social Health Activist)	Community centre with/without TV
1	2	80	81	82	83	84	85	86	87	88	89
160	Kanguputtu	Yes	a	a	a	a	b	a	Yes	a	a
161	Giddulaputtu	Yes	b	c	c	c	c	Yes	Yes	Yes	c
162	Goddiputtu	Yes	c	b	b	b	b	Yes	Yes	b	b
163	Sujanakota	Yes	c	c	c	c	c	Yes	Yes	c	c
164	Narsiputtu	Yes	a	a	a	a	c	Yes	Yes	a	c
165	Bodiputtu	Yes	b	b	b	b	c	Yes	Yes	b	c
166	Beeta	Yes	b	b	b	b	b	Yes	Yes	b	c
167	Talabutota	Yes	b	b	b	b	c	Yes	Yes	b	c
168	Goddiputtu	Yes	b	c	c	c	c	b	Yes	b	c
169	Galaganda	Yes	a	c	c	b	c	Yes	Yes	Yes	c
170	Chekuchinta	Yes	c	c	b	c	c	Yes	Yes	Yes	c
171	Godugulaputtu	Yes	b	b	b	c	c	Yes	Yes	b	b
172	Gudamaliputtu	Yes	a	c	b	c	c	Yes	Yes	Yes	c
173	Marriputtu	Yes	b	b	b	c	b	Yes	Yes	b	b
174	Kanusulaputtu										
175	Tontaputtu	Yes	b	b	b	b	b	Yes	Yes	b	b
176	Malluduputtu	Yes	a	a	a	a	a	Yes	Yes	a	c
177	Kummariputtu	Yes	a	a	c	c	c	Yes	Yes	c	c
178	Boddapadu	Yes	b	c	c	c	c	Yes	Yes	c	c
179	Cheediputtu	Yes	c	c	c	c	b	Yes	Yes	b	c
180	Mangaliputtu	Yes	c	c	c	c	c	Yes	Yes	c	c
181	Manchamrai	Yes	c	c	c	c	c	Yes	Yes	c	c
182	Dasariputtu	Yes	a	a	a	c	c	c	Yes	c	c

**Census of India 2011- Village Directory
Amenities and Land use (As on 2009)**

Name of District : Visakhapatnam

Location Code No.: 544

Name of Mandal Parishad : Munchingi Puttu

Location Code No.: 0516

Availability of miscellaneous facilities (If amenities available code -Yes is given, If not available within the village, the distance range code viz; a for < 5 Kms, b for 5-10 Kms and c for 10+ kms of nearest place where facility is available is given).									Availability of electricity (Yes/No)				Nearest Town		Name of Village	Sl. No.
Sports Field,	Sports Club / Recreation Centre	Cinema / Video Hall	Public Library	Public Reading Room	Newspaper Supply	Assembly Polling station	Birth & Death Registration Office	Power Supply for Domestic Use (ED)	Power Supply for Agricultural Use (EAG)	Power Supply for Commercial Use (EC)	Power Supply for All Uses (EA)	Name	Distance range code i.e. a for <5 Kms, b for 5-10 Kms and c for 10+ kms			
90	91	92	93	94	95	96	97	98	99	100	101	102	103	2	1	
c	c	c	a	a	Yes	a	a	Yes	No	No	No	Jeypore(Orissa)	c	Kanguputtu	160	
c	c	c	c	c	Yes	b	b	Yes	No	No	No	Jeypore(Orissa)	c	Giddulaputtu	161	
b	c	b	b	b	Yes	b	b	Yes	No	No	No	Jeypore(Orissa)	c	Goddiputtu	162	
c	c	c	b	c	Yes	Yes	Yes	Yes	No	No	No	Jeypore(Orissa)	c	Sujanakota	163	
c	c	c	c	c	a	c	c	Yes	No	No	No	Jeypore(Orissa)	c	Narsiputtu	164	
c	c	c	b	b	a	b	b	Yes	Yes	Yes	Yes	Jeypore(Orissa)	c	Bodiputtu	165	
c	c	c	c	c	Yes	b	b	Yes	No	No	No	Jeypore(Orissa)	c	Beeta	166	
c	c	c	b	b	Yes	c	c	Yes	No	No	No	Jeypore(Orissa)	c	Talabutota	167	
c	c	c	c	c	Yes	b	b	Yes	No	No	No	Jeypore(Orissa)	c	Goddiputtu	168	
c	c	c	c	c	Yes	a	a	Yes	No	No	No	Jeypore(Orissa)	c	Galaganda	169	
c	c	c	c	c	Yes	c	c	Yes	No	No	No	Visakhapatnam	c	Chekuchinta	170	
c	c	c	c	c	Yes	c	c	Yes	No	No	No	Jeypore(Orissa)	c	Godugulaputtu	171	
c	c	c	c	c	Yes	a	a	Yes	No	No	No	Jeypore(Orissa)	c	Gudamaliputtu	172	
c	c	c	c	b	b	b	b	Yes	No	No	No	Jeypore(Orissa)	c	Marriputtu	173	
														Kanusulaputtu	174	
c	c	c	b	b	Yes	b	b	Yes	No	No	No	Jeypore(Orissa)	c	Tontaputtu	175	
c	c	c	a	a	Yes	a	a	Yes	No	No	No	Jeypore(Orissa)	c	Malluduputtu	176	
c	c	c	c	b	Yes	Yes	c	Yes	No	No	No	Jeypore(Orissa)	c	Kummariputtu	177	
c	c	c	c	c	Yes	b	b	Yes	No	No	No	Jeypore(Orissa)	c	Boddapadu	178	
c	c	c	c	c	Yes	b	b	Yes	No	No	No	Anakapalle	c	Cheediputtu	179	
c	c	c	c	c	b	a	a	Yes	No	No	No	Anakapalle	c	Mangaliputtu	180	
c	c	c	c	c	a	b	c	Yes	No	No	No	Anakapalle	c	Manchamrai	181	
c	c	c	c	c	Yes	a	a	Yes	No	No	No	Anakapalle	c	Dasariputtu	182	

**Census of India 2011- Village Directory
Amenities and Land use (As on 2009)**

Name of District : Visakhapatnam

Location Code No.: 544

Name of Mandal Parishad : Munchingi Puttu

Location Code No.: 0516

Sl. No.	Name of Village	Land Use										
		Area under different types of land use (in hectares rounded up to one decimal place)										
		Forests	Area under Non-agricultural Uses	Barren and Un-cultivable land	Permanent Pastures and Other Grazing Lands	Land Under Miscellaneous Tree Crops etc.	Culturable Waste Land	Fallow lands other than current fallows	Current Fallows	Net Area Sown	Total Irrigated Land Area	Total Un-irrigated Land Area
1	2	104	105	106	107	108	109	110	111	112	113	114
160	Kanguputtu	0	5.6	0	0	0	0	0	0	2.4	0	2.4
161	Giddulaputtu	0.7	0	0	0	0.3	0.4	0	0	6.6	0	6.6
162	Goddiputtu	0	117	0	0	0	0	0	0	0	0	0
163	Sujanakota	12.5	0	9.9	0	0	0	0	0	70.6	0	70.6
164	Narsiputtu	0.9	0	10	0	0	20.3	0	0	64.8	0	64.8
165	Bodiputtu	0.3	37	99.7	0	0	18	0	0	0	0	0
166	Beeta	2	0	74	0	0	0	0	0	51	0	51
167	Talabutota	0	0	40	0	0	0	0	0	17	0	17
168	Goddiputtu	0.3	0	0	0	0	16.7	0	0	3	0	3
169	Galaganda	0.6	71.4	0	0	0	0	0	0	24	0	24
170	Chekuchinta	0	0	0	0	0	24	0	0	27	0	27
171	Godugulaputtu	2.7	0	62	0	0	0	0	0	70.3	0	70.3
172	Gudamaliputtu	29.2	19.2	19.6	0	0	0	0	0	122	0	122
173	Marriputtu	0	0	2.8	0	0	10.2	0	0	2	0	2
174	Kanusulaputtu	0	0	0	0	0	0	0	0	0	0	0
175	Tontaputtu	0.7	0	0.2	0	0	1.3	0	0	5.8	0	5.8
176	Malluduputtu	52	0	0.3	0	0	23.6	0	0	128.1	0	128.1
177	Kummariputtu	12.3	0	36.7	0	0	0	0	0	96	0	96
178	Boddapadu	0	0	0	0	1.2	0	0	0	12.8	0	12.8
179	Cheediputtu	1.3	3	0	0	0	6	0	0	17.7	0	17.7
180	Mangaliputtu	0.2	0.2	0	0	0	0	0	0	9.5	0	9.5
181	Manchamrai	0	1	0	0	0	0	0	0	30	0	30
182	Dasariputtu	1.6	7.7	0	0	0	68.4	0	0	56.3	0	56.3

**Census of India 2011- Village Directory
Amenities and Land use (As on 2009)**

Name of District : Visakhapatnam

Location Code No.: 544

Name of Mandal Parishad : Munchingi Puttu

Location Code No.: 0516

Land Use					Name of three most important commodities manufactured			Name of Village	Sl. No.
Area irrigated by source (in hectare).					First	Second	Third		
Canals (C)	Wells/Tube-wells(W/TW)	Tanks/Lakes(T/L)	Water Falls(WF)	Others(O)					
115	116	117	118	119	120	121	122	2	1
0	0	0	0	0				Kanguputtu	160
0	0	0	0	0				Giddulaputtu	161
0	0	0	0	0				Goddiputtu	162
0	0	0	0	0				Sujanakota	163
0	0	0	0	0				Narsiputtu	164
0	0	0	0	0				Bodiputtu	165
0	0	0	0	0				Beeta	166
0	0	0	0	0				Talabutota	167
0	0	0	0	0				Goddiputtu	168
0	0	0	0	0				Galaganda	169
0	0	0	0	0				Chekuchinta	170
0	0	0	0	0				Godugulaputtu	171
0	0	0	0	0				Gudamaliputtu	172
0	0	0	0	0				Marriputtu	173
0	0	0	0	0				Kanusulaputtu	174
0	0	0	0	0				Tontaputtu	175
0	0	0	0	0				Malluduputtu	176
0	0	0	0	0				Kummariputtu	177
0	0	0	0	0				Boddapadu	178
0	0	0	0	0				Cheediputtu	179
0	0	0	0	0				Mangaliputtu	180
0	0	0	0	0				Manchamrai	181
0	0	0	0	0				Dasariputtu	182

**Census of India 2011- Village Directory
Amenities and Land use (As on 2009)**

Name of District : Visakhapatnam

Location Code No.: 544

Name of Mandal Parishad : Munchingi Puttu

Location Code No.: 0516

Sl. No.	Name of Village	Location code no.	Total area of the village (in hectares rounded up to one decimal place)	Total population (2011 census)	Number of households (2011 census)	Number of educational amenities available (If not available within the village, the distance range code viz; a for < 5 Kms, b for 5-10 Kms and c for 10+ kms of nearest place where facility is available is given).										
						Pre-Primary school (PP)	Primary school (P)	Middle school (M)	Secondary School (S)	Senior Secondary school (SS)	Degree college of arts science & commerce (ASC)	Engineering college(EC)	Medical college (MC)	Management institute (MI)	Polytechnic (Pt)	
1	2	3	4	5	6	7	8	9	10	11	12	13	14	15	16	
183	Mondigumma	583433	315	138	34	c	1	1	c	c	c	c	c	c	c	
184	Bodiliguda	583434	107	95	27	c	b	b	c	c	c	c	c	c	c	
185	Buradagunta	583435	15	53	13	c	1	b	c	c	c	c	c	c	c	
186	Matchayapuram	583436	57	263	73	c	1	c	c	c	c	c	c	c	c	
187	Kilumangi	583437	94	49	16	c	a	c	c	c	c	c	c	c	c	
188	Gadelaputtu	583438	16	94	24	c	1	c	c	c	c	c	c	c	c	
189	Chinasariyapalle	583439	18	33	10	c	a	a	c	c	c	c	c	c	c	
190	Garrivada	583440	14	57	14	c	1	b	b	c	c	c	c	c	c	
191	Cheepurugondi	583441	20	164	36	c	1	b	c	c	c	c	c	c	c	
192	Jadiguda	583442	18	0	0											
193	Kottaputtu	583443	12	33	9	c	1	b	b	c	c	c	c	c	c	
194	Vaddiputtu	583444	6	38	10	c	a	a	a	c	c	c	c	c	c	
195	Kondrangivalasa	583445	51	141	44	c	1	b	b	c	c	c	c	c	c	
196	Gunnachelama	583446	24	95	23	c	1	c	c	c	c	c	c	c	c	
197	Babusala	583447	110	277	80	c	1	b	b	c	c	c	c	c	c	
198	Bokkeraputtu	583448	12	28	7	c	a	a	c	c	c	c	c	c	c	
199	Bhalluguda	583449	26	396	85	c	1	b	b	c	c	c	c	c	c	
200	Merakachinta	583450	116	42	12	c	1	a	b	c	c	c	c	c	c	
201	Boddaputtu	583451	118	63	17	c	a	b	b	c	c	c	c	c	c	
202	Mokkaputtu	583452	32	110	34	c	1	b	b	c	c	c	c	c	c	
203	Marrivalasa	583453	75	0	0											
204	Karimikiputtu	583454	85	406	112	c	1	1	c	c	c	c	c	c	c	
205	Tumulapanasa	583455	24	34	8	c	a	b	b	c	c	c	c	c	c	

**Census of India 2011- Village Directory
Amenities and Land use (As on 2009)**

Name of District : Visakhapatnam

Location Code No.: 544

Name of Mandal Parishad : Munchingi Puttu

Location Code No.: 0516

Number of educational amenities available (If not available within the village, the distance range code viz; a for <5 Kms, b for 5-10 Kms and c for 10+ kms of nearest place where facility is available is given).				Number of Medical Amenities available. (If not available within the village, the distance range code viz; a for < 5 Kms, b for 5-10 Kms and c for 10+ kms of nearest place where facility is available is given).										Name of Village	Sl. No.		
Vocational training school /ITI	Non-formal training centre (NFTC)	Special school for disabled (SSD)	Others (specify)	Community health centre (CHC)	Primary health centre (PHC)	Primary health sub centre (PHS)	Maternity and child welfare centre (MCW)	T. B. clinic (TBC)	Hospital-allopathic (HA)	Hospital-alternative medicine (HO)	Dispensary (D)	Veterinary hospital (VH)	Mobile health clinic (MHC)			Family welfare centre (FWC)	
17	18	19	20	21	22	23	24	25	26	27	28	29	30	31	2	1	
c	c	c		c	c	c	c	c	c	c	c	c	c	1	c	Mondigumma	183
c	c	c		c	c	c	c	c	c	c	c	c	c	1	c	Bodiliguda	184
c	c	c		c	c	c	c	c	c	c	c	c	c	1	c	Buradagunta	185
c	c	c		c	c	c	c	c	c	c	c	c	c	1	c	Matchayapuram	186
c	c	c		c	c	c	c	c	c	c	c	c	c	1	c	Kilumangi	187
c	c	c		c	c	c	c	c	c	c	c	c	c	1	c	Gadelaputtu	188
c	c	c		c	c	c	c	c	c	c	c	c	c	1	c	Chinasariyapalle	189
c	c	c		c	c	c	c	c	c	c	c	c	c	1	c	Garrivada	190
c	c	c		c	c	c	c	c	c	c	c	c	c	1	c	Cheepurugondi	191
																Jadiguda	192
c	c	c		c	b	c	c	c	c	c	c	c	c	1	c	Kottaputtu	193
c	c	c		c	a	c	c	c	c	c	c	c	c	1	c	Vaddiputtu	194
c	c	c		c	1	b	c	c	c	c	c	c	c	c	c	Kondrangivalasa	195
c	c	c		c	b	c	c	c	c	c	c	c	c	1	c	Gunnachelama	196
c	c	c		c	b	c	c	c	c	c	c	c	c	1	c	Babusala	197
c	c	c		c	c	c	c	c	c	c	c	c	c	1	c	Bokkeraputtu	198
c	c	c		c	c	c	c	c	c	c	c	c	c	1	c	Bhalluguda	199
c	c	c		c	b	a	c	c	c	c	c	c	c	1	c	Merakachinta	200
c	c	c		c	b	b	c	c	c	c	c	c	c	1	c	Boddaputtu	201
c	c	c		c	b	a	c	c	c	c	c	c	c	1	c	Mokkaputtu	202
																Marrivalasa	203
c	c	c		c	1	1	c	c	c	c	c	c	b	c	c	Karimikiputtu	204
c	c	c		c	b	b	c	c	c	c	c	c	1	c	c	Tumulapanasa	205

**Census of India 2011- Village Directory
Amenities and Land use (As on 2009)**

Name of District : Visakhapatnam

Location Code No.: 544

Name of Mandal Parishad : Munchingi Puttu

Location Code No.: 0516

Sl. No.	Name of Village	Number of Non-Government Medical Amenities available.							Availability of drinking water - Yes / No								
		Charitable non Govt. hospital/Nursing home.	Medical practitioner with MBBS Degree	Medical practitioner with other degree	Medical practitioner with no degree	Traditional practitioner and faith healer	Medicine Shop	Others	Tap water (Treated/Untreated)	Well water (Covered / Uncovered well)	Hand Pump	Tube wells / Bore well	Spring	River / Canal	Tank / Pond / Lake	Others	
1	2	32	33	34	35	36	37	38	39	40	41	42	43	44	45	46	
183	Mondigumma	0	0	0	0	0	0	0	No	No	No	No	Yes	No	No	No	
184	Bodiliguda	0	0	0	0	0	0	0	No	Yes	No	No	Yes	No	No	No	
185	Buradagunta	0	0	0	0	0	0	0	No	Yes	No	No	Yes	No	No	No	
186	Matchayapuram	0	0	0	0	0	0	0	No	No	No	No	Yes	No	No	No	
187	Kilumangi	0	0	0	0	0	0	0	No	No	No	No	Yes	No	No	No	
188	Gadelaputtu	0	0	0	0	0	0	0	No	Yes	No	No	Yes	No	No	No	
189	Chinasariyapalle	0	0	0	0	0	0	0	No	No	No	No	Yes	Yes	No	No	
190	Garrivada	0	0	0	0	0	0	0	No	No	No	No	Yes	No	No	No	
191	Cheepurugondi	0	0	0	0	0	0	0	No	No	No	No	Yes	Yes	No	No	
192	Jadiguda																
193	Kottaputtu	0	0	0	0	0	0	0	No	No	No	No	Yes	No	No	No	
194	Vaddiputtu	0	0	0	0	0	0	0	No	No	No	No	Yes	No	No	No	
195	Kondrangivalasa	0	0	0	0	0	0	0	No	No	No	No	Yes	No	No	No	
196	Gunnachelama	0	0	0	0	0	0	0	No	No	No	No	Yes	No	No	No	
197	Babusala	0	0	0	0	0	0	0	No	Yes	No	No	Yes	No	No	No	
198	Bokkeraputtu	0	0	0	0	0	0	0	No	Yes	No	No	Yes	Yes	No	No	
199	Bhalluguda	0	0	0	0	0	0	0	No	No	No	No	Yes	No	No	No	
200	Merakachinta	0	0	0	0	0	0	0	No	No	No	No	Yes	Yes	No	No	
201	Boddaputtu	0	0	0	0	0	0	0	No	No	No	No	Yes	No	No	No	
202	Mokkaputtu	0	0	0	0	0	0	0	No	Yes	No	No	Yes	No	No	No	
203	Marrivalasa																
204	Karimikiputtu	0	0	0	0	0	0	0	No	Yes	Yes	No	No	Yes	No	No	
205	Tumulapanasa	0	0	0	0	0	0	0	No	No	No	No	Yes	No	No	No	

**Census of India 2011- Village Directory
Amenities and Land use (As on 2009)**

Name of District : Visakhapatnam

Location Code No.: 544

Name of Mandal Parishad : Munchingi Puttu

Location Code No.: 0516

Availability of toilet & others Yes / No				Communication and transport facilities (If amenities available code -Yes is given except for Village Pin Code ,If not available within the village , the distance range code viz; a for < 5 Kms, b for 5-10 Kms and c for 10+ kms of nearest place where facility is available is given).									Name of Village	Sl. No.
Community toilet including bath.	Community toilet excluding bath.	Rural sanitary mart or sanitary hardware outlet available near the village.	Community bio- gas or recycle of waste for productive use.	Post office(PO)	Sub post office (SPO)	Post & Telegraph office (P&TO)	Village Pin Code	Telephones (Land lines)	Public call office (PCO)	Mobile phone coverage	Internet cafes/ Common service centre (CSC)			
47	48	49	50	51	52	53	54	55	56	57	58	2	1	
No	No	No	No	c	c	c	531040	c	c	c	c	Mondigumma	183	
No	No	No	No	c	c	c	531040	c	c	c	c	Bodiliguda	184	
No	No	No	No	c	c	c	531040	c	c	c	c	Buradagunta	185	
No	No	No	No	c	c	c	531040	c	b	c	c	Matchayapuram	186	
No	No	No	No	c	c	c	531040	Yes	Yes	b	c	Kilumangi	187	
No	No	No	No	c	c	c	531040	c	b	c	c	Gadelaputtu	188	
No	No	No	No	c	c	c	531040	c	c	c	c	Chinasariyapalle	189	
No	No	No	No	c	b	c	531040	c	c	c	c	Garrivada	190	
No	No	No	No	c	b	c	531040	c	c	c	c	Cheepurugondi	191	
												Jadiguda	192	
No	No	No	No	c	c	c	531040	c	c	Yes	c	Kottaputtu	193	
No	No	No	No	c	c	c	531040	c	c	c	c	Vaddiputtu	194	
No	No	No	No	c	c	c	531040	c	c	c	c	Kondrangivalasa	195	
No	No	No	No	c	c	c	531040	c	c	c	c	Gunnachelama	196	
No	No	No	No	c	c	c	531040	c	c	c	c	Babusala	197	
No	No	No	No	c	c	c	531040	c	c	c	c	Bokkeraputtu	198	
No	No	No	No	c	c	c	531040	c	c	c	c	Bhalluguda	199	
No	No	No	No	c	b	c	531040	c	c	b	c	Merakachinta	200	
No	No	No	No	c	b	c	531040	c	c	b	c	Boddaputtu	201	
No	No	No	No	c	b	c	531040	b	c	b	c	Mokkaputtu	202	
												Marrivalasa	203	
No	No	No	No	c	Yes	c	531040	Yes	b	Yes	c	Karimikiputtu	204	
No	No	No	No	c	b	c	531040	b	c	b	c	Tumulapanasa	205	

**Census of India 2011- Village Directory
Amenities and Land use (As on 2009)**

Name of District : Visakhapatnam

Location Code No.: 544

Name of Mandal Parishad : Munchingi Puttu

Location Code No.: 0516

Sl. No.	Name of Village	Communication and transport facilities (If amenities available code -Yes is given except for Village Pin Code, If not available within the village, the distance range code viz; a for < 5 Kms, b for 5-10 Kms and c for 10+ kms of nearest place where facility is available is given).								
		Private courier facility	Bus service (Public & Private)	Railway stations	Auto/Modified Autos	Taxis and Vans	Tractors	Cycle-pulled rickshaws(Manual & Machine driven)	Carts driven by animals	Sea /River ferry service
1	2	59	60	61	62	63	64	65	66	67
183	Mondigumma	c	c	c	c	c	c		Yes	c
184	Bodiliguda	c	c	c	c	c	b		b	c
185	Buradagunta	c	c	c	c	c	c		c	c
186	Matchayapuram	c	c	c	c	c	c		c	c
187	Kilumangi	c	c	c	c	c	c		c	c
188	Gadelaputtu	c	c	c	c	c	c		c	c
189	Chinasariyapalle	c	c	c	c	c	c		c	c
190	Garrivada	c	c	c	c	c	c		c	c
191	Cheepurugondi	c	c	c	c	c	c		c	c
192	Jadiguda									
193	Kottaputtu	c	b	c	c	c	c		c	c
194	Vaddiputtu	c	a	c	c	c	c		c	c
195	Kondrangivalasa	c	b	c	c	c	c		c	c
196	Gunnachelama	c	c	c	c	c	c		c	c
197	Babusala	c	a	c	c	c	c		c	c
198	Bokkeraputtu	c	b	c	c	c	c		c	c
199	Bhalluguda	c	a	c	c	c	c		c	c
200	Merakachinta	c	a	c	c	c	b		c	c
201	Boddaputtu	c	b	c	c	c	b		c	c
202	Mokkaputtu	c	b	c	c	c	b		c	c
203	Marrivalasa									
204	Karimikiputtu	c	Yes	c	c	c	b		c	c
205	Tumulapanasa	c	b	c	c	c	b		c	c

**Census of India 2011- Village Directory
Amenities and Land use (As on 2009)**

Name of District : Visakhapatnam

Location Code No.: 544

Name of Mandal Parishad : Munchingi Puttu

Location Code No.: 0516

Village connected to highways,village roads, banks & credit societies (If amenities available code -Yes is given, If not available within the village , the distance range code viz; a for < 5 Kms, b for 5-10 Kms and c for 10+ kms of nearest place where facility is available is given).												Name of Village	Sl. No.
68	69	70	71	72	73	74	75	76	77	78	79		
c	c	c	a	a	Yes	b		Yes	c	c	c	Mondigumma	183
c	c	c	b	a	Yes	c		Yes	c	c	c	Bodiliguda	184
c	c	c	b	b	Yes	c		Yes	c	c	c	Buradagunta	185
c	c	c	c	b	Yes	b		Yes	c	c	c	Matchayapuram	186
c	c	c	c	b	Yes	c		Yes	c	c	c	Kilumangi	187
c	c	c	c	a	Yes	c		Yes	c	c	c	Gadelaputtu	188
c	c	c	c	b	Yes	c		Yes	c	c	c	Chinasariyapalle	189
c	c	c	c	a	Yes	c		Yes	c	c	c	Garrivada	190
c	c	c	c	b	Yes	b		Yes	c	c	c	Cheepurugondi	191
												Jadiguda	192
c	c	c	c	b	Yes	c		Yes	c	c	c	Kottaputtu	193
c	c	c	c	b	Yes	c		Yes	c	c	c	Vaddiputtu	194
c	c	c	c	b	Yes	b		Yes	c	c	c	Kondrangivalasa	195
c	c	c	c	b	Yes	c		Yes	c	c	c	Gunnachelama	196
c	c	c	c	b	Yes	b		Yes	c	c	c	Babusala	197
c	c	c	b	a	Yes	c		Yes	c	c	c	Bokkeraputtu	198
c	c	c	b	b	Yes	b		Yes	c	c	c	Bhalluguda	199
c	c	c	b	a	Yes	c		Yes	c	c	c	Merakachinta	200
c	c	c	b	a	Yes	c		Yes	c	b	c	Boddaputtu	201
c	c	c	b	b	Yes	b		Yes	c	c	c	Mokkaputtu	202
												Marrivalasa	203
c	c	c	Yes	b	Yes	b		Yes	c	c	c	Karimikiputtu	204
c	c	c	a	b	Yes	c		Yes	c	c	c	Tumulapanasa	205

**Census of India 2011- Village Directory
Amenities and Land use (As on 2009)**

Name of District : Visakhapatnam

Location Code No.: 544

Name of Mandal Parishad : Munchingi Puttu

Location Code No.: 0516

Sl. No.	Name of Village	Availability of miscellaneous facilities (If amenities available code -Yes is given, If not available within the village, the distance range code viz; a for < 5 Kms, b for 5-10 Kms and c for 10+ kms of nearest place where facility is available is given).									
		Self-Help Group (SHG)	Public distribution system (PDS) shop	Mandis / Regular market	Weekly Haat	Agricultural marketing society	Integrated Child Development Scheme (Nutritional Centres)	Anganwadi Centre (Nutritional Centres)	Others (Nutritional Centres)	ASHA (Accredited Social Health Activist)	Community centre with/without TV
1	2	80	81	82	83	84	85	86	87	88	89
183	Mondigumma	Yes	c	c	c	c	c	Yes	Yes	a	c
184	Bodiliguda	Yes	Yes	Yes	c	c	c	Yes	Yes	c	c
185	Buradagunta	Yes	Yes	Yes	c	c	c	c	Yes	c	c
186	Matchayapuram	Yes	b	c	a	a	c	Yes	Yes	Yes	c
187	Kilumangi	Yes	b	c	c	c	c	Yes	Yes	c	c
188	Gadelaputtu	Yes	b	c	c	c	c	a	Yes	c	c
189	Chinasariyapalle	Yes	c	c	c	c	c	Yes	Yes	c	c
190	Garrivada	Yes	Yes	Yes	a	a	c	Yes	Yes	c	c
191	Cheepurugondi	Yes	c	c	c	c	c	Yes	Yes	Yes	c
192	Jadiguda										
193	Kottaputtu	Yes	b	c	c	c	c	Yes	Yes	c	c
194	Vaddiputtu	Yes	b	c	c	c	c	a	Yes	c	c
195	Kondrangivalasa	Yes	b	c	c	c	c	Yes	Yes	Yes	c
196	Gunnachelama	Yes	b	c	c	c	c	Yes	Yes	c	c
197	Babusala	Yes	b	c	b	c	c	Yes	Yes	Yes	c
198	Bokkeraputtu	Yes	c	c	c	c	c	Yes	Yes	c	c
199	Bhalluguda	Yes	b	c	c	c	c	Yes	Yes	Yes	c
200	Merakachinta	Yes	a	b	b	c	c	a	Yes	b	c
201	Boddaputtu	Yes	b	b	b	b	c	Yes	Yes	c	b
202	Mokkaputtu	Yes	a	b	b	c	c	Yes	Yes	b	b
203	Marrivalasa										
204	Karimikiputtu	Yes	Yes	c	b	c	c	Yes	Yes	Yes	b
205	Tumulapanasa	Yes	b	b	b	c	c	a	Yes	b	c

**Census of India 2011- Village Directory
Amenities and Land use (As on 2009)**

Name of District : Visakhapatnam

Location Code No.: 544

Name of Mandal Parishad : Munchingi Puttu

Location Code No.: 0516

Availability of miscellaneous facilities (If amenities available code -Yes is given, If not available within the village, the distance range code viz; a for < 5 Kms, b for 5-10 Kms and c for 10+ kms of nearest place where facility is available is given).									Availability of electricity (Yes/No)				Nearest Town		Name of Village	Sl. No.
Sports Field,	Sports Club / Recreation Centre	Cinema / Video Hall	Public Library	Public Reading Room	Newspaper Supply	Assembly Polling station	Birth & Death Registration Office	Power Supply for Domestic Use (ED)	Power Supply for Agricultural Use (EAG)	Power Supply for Commercial Use (EC)	Power Supply for All Uses (EA)	Name	Distance range code i.e. a for <5 Kms, b for 5-10 Kms and c for 10+ kms			
90	91	92	93	94	95	96	97	98	99	100	101	102	103	2	1	
c	c	c	c	c	Yes	c	c	Yes	No	No	No	Anakapalle	c	Mondigumma	183	
c	c	c	c	c	Yes	c	c	Yes	No	No	No	Anakapalle	c	Bodiliguda	184	
c	c	c	c	c	Yes	a	Yes	Yes	No	No	No	Anakapalle	c	Buradagunta	185	
c	c	c	c	c	Yes	a	c	Yes	No	No	No	Anakapalle	c	Matchayapuram	186	
c	c	c	c	c	Yes	b	c	Yes	No	No	No	Anakapalle	c	Kilumangi	187	
c	c	c	c	c	Yes	a	c	Yes	No	No	No	Anakapalle	c	Gadelaputtu	188	
c	c	c	c	c	a	b	b	Yes	No	No	No	Anakapalle	c	Chinasariyapalle	189	
c	c	c	c	c	Yes	b	c	Yes	No	No	No	Anakapalle	c	Garrivada	190	
c	c	c	c	c	Yes	b	c	Yes	No	No	No	Anakapalle	c	Cheepurugondi	191	
												Anakapalle	c	Jadiguda	192	
c	c	c	c	c	a	b	c	Yes	No	No	No	Anakapalle	c	Kottaputtu	193	
c	c	c	c	c	a	c	c	Yes	No	No	No	Anakapalle	c	Vaddiputtu	194	
c	c	c	c	c	Yes	a	c	Yes	No	No	No	Anakapalle	c	Kondrangivalasa	195	
c	c	c	c	c	Yes	b	c	Yes	No	No	No	Anakapalle	c	Gunnachelama	196	
c	c	c	c	c	Yes	b	c	Yes	No	No	No	Anakapalle	c	Babusala	197	
c	c	c	c	c	a	b	a	Yes	No	No	No	Anakapalle	c	Bokkeraputtu	198	
c	c	c	c	c	Yes	Yes	c	Yes	No	No	No	Anakapalle	c	Bhalluguda	199	
c	c	c	c	b	Yes	a	a	Yes	No	No	No	Anakapalle	c	Merakachinta	200	
c	c	b	b	b	Yes	b	b	Yes	No	No	No	Anakapalle	c	Boddaputtu	201	
c	c	c	c	c	Yes	a	a	Yes	No	No	No	Anakapalle	c	Mokkaputtu	202	
												Anakapalle	c	Marrivalasa	203	
c	c	c	b	c	Yes	Yes	Yes	Yes	No	No	No	Anakapalle	c	Karimikiputtu	204	
c	c	c	c	c	a	b	b	Yes	No	No	No	Anakapalle	c	Tumulapanasa	205	

**Census of India 2011- Village Directory
Amenities and Land use (As on 2009)**

Name of District : Visakhapatnam

Location Code No.: 544

Name of Mandal Parishad : Munchingi Puttu

Location Code No.: 0516

Sl. No.	Name of Village	Land Use										
		Area under different types of land use (in hectares rounded up to one decimal place)										
		Forests	Area under Non-agricultural Uses	Barren and Un-cultivable land	Permanent Pastures and Other Grazing Lands	Land Under Miscellaneous Tree Crops etc.	Culturable Waste Land	Fallow lands other than current fallows	Current Fallows	Net Area Sown	Total Irrigated Land Area	Total Un-irrigated Land Area
1	2	104	105	106	107	108	109	110	111	112	113	114
183	Mondigumma	0	8.1	0	0	0	0	0	0	306.9	0	306.9
184	Bodiliguda	0	86.2	0	0	0	0	0	0	20.8	0	20.8
185	Buradagunta	0	5.2	0	0	0	0	0	0	9.8	0	9.8
186	Matchayapuram	0	5	0	0	0	0	0	0	52	0	52
187	Kilumangi	0	5.8	0	0	0	0	0	0	88.2	0	88.2
188	Gadelaputtu	0	0.3	0	0	0	2.1	0	0	13.6	0	13.6
189	Chinasariyapalle	0	0	11.6	0	0	0	0	0	6.4	0	6.4
190	Garrivada	0	9.2	0	0	0	0	0	0	4.8	0	4.8
191	Cheepurugondi	0.6	0	19.4	0	0	0	0	0	0	0	0
192	Jadiguda	0.8	4.1	0	0	0	7.1	0	0	6	0	6
193	Kottaputtu	5	2	0	0	0	0	0	0	5	0	5
194	Vaddiputtu	0	0.8	0	0	0	0.2	0	0	5	0	5
195	Kondrangivalasa	0	6	0	0	0	0	0	0	45	0	45
196	Gunnachelama	1.2	2.2	0	0	0	5	0	0	15.6	0	15.6
197	Babusala	0	2.2	0	0	0	0	0	0	107.8	0	107.8
198	Bokkeraputtu	0	0	1.6	0	0	0	0	7.5	2.9	0	10.4
199	Bhalluguda	0	5.7	0	0	0	12	0	0	8.3	0	8.3
200	Merakachinta	0	69.3	0	0	0	0	0	0	46.7	46.7	0
201	Boddaputtu	0	0	118	0	0	0	0	0	0	0	0
202	Mokkaputtu	0	1.7	0	0	0	6.2	0	0	24.1	0	24.1
203	Marrivalasa	0	75	0	0	0	0	0	0	0	0	0
204	Karimikiputtu	0	3.6	0	0	0	20.7	0	0	60.7	0	60.7
205	Tumulapanasa	0	0	4.3	0	0	0	0	0	19.7	0	19.7

**Census of India 2011- Village Directory
Amenities and Land use (As on 2009)**

Name of District : Visakhapatnam

Location Code No.: 544

Name of Mandal Parishad : Munchingi Puttu

Location Code No.: 0516

Land Use					Name of three most important commodities manufactured			Name of Village	Sl. No.					
Area irrigated by source (in hectare).					First	Second	Third							
Canals (C)	Wells/Tube-wells(W/TW)	Tanks/Lakes(T/L)	Water Falls(WF)	Others(O)	115	116	117	118	119	120	121	122	2	1
0	0	0	0	0									Mondigumma	183
0	0	0	0	0									Bodiliguda	184
0	0	0	0	0									Buradagunta	185
0	0	0	0	0									Matchayapuram	186
0	0	0	0	0									Kilumangi	187
0	0	0	0	0									Gadelaputtu	188
0	0	0	0	0									Chinasariyapalle	189
0	0	0	0	0									Garrivada	190
0	0	0	0	0									Cheepurugondi	191
0	0	0	0	0									Jadiguda	192
0	0	0	0	0									Kottaputtu	193
0	0	0	0	0									Vaddiputtu	194
0	0	0	0	0									Kondrangivalasa	195
0	0	0	0	0									Gunnachelama	196
0	0	0	0	0									Babusala	197
0	0	0	0	0									Bokkeraputtu	198
0	0	0	0	0									Bhalluguda	199
12.7	0	34	0	0									Merakachinta	200
0	0	0	0	0									Boddaputtu	201
0	0	0	0	0									Mokkaputtu	202
0	0	0	0	0									Marrivalasa	203
0	0	0	0	0									Karimikiputtu	204
0	0	0	0	0									Tumulapanasa	205

**Census of India 2011- Village Directory
Amenities and Land use (As on 2009)**

Name of District : Visakhapatnam

Location Code No.: 544

Name of Mandal Parishad : Munchingi Puttu

Location Code No.: 0516

Sl. No.	Name of Village	Location code no.	Total area of the village (in hectares rounded up to one decimal place)	Total population (2011 census)	Number of households (2011 census)	Number of educational amenities available (If not available within the village, the distance range code viz; a for < 5 Kms, b for 5-10 Kms and c for 10+ kms of nearest place where facility is available is given).									
						Pre-Primary school (PP)	Primary school (P)	Middle school (M)	Secondary School (S)	Senior Secondary school (SS)	Degree college of arts science & commerce (ASC)	Engineering college(EC)	Medical college (MC)	Management institute (MI)	Polytechnic (Pt)
1	2	3	4	5	6	7	8	9	10	11	12	13	14	15	16
206	Bondaputtu	583456	10	0	0										
207	Vandlamputtu	583457	6	44	14	c	1	b	b	c	c	c	c	c	c
208	Boddagondi	583458	19	143	45	c	1	c	c	c	c	c	c	c	c
209	Cheruvu Veedhi	583459	18	45	13	b	1	b	b	b	c	c	c	c	c
210	Kangu Veedhi	583460	16	36	8	c	1	c	c	c	c	c	c	c	c
211	Mandibha	583461	35	128	36	b	1	b	b	b	c	c	c	c	c
212	Sailamputtu	583462	13	134	35	b	1	b	b	b	c	c	c	c	c
213	Kondapada	583463	104	187	50	a	b	b	b	a	c	c	c	c	c
214	Parathaputtu	583464	47	26	7	b	b	b	b	b	c	c	c	c	c
215	Sellum	583465	63	141	39	c	a	a	a	c	c	c	c	c	c
216	Saradhi	583466	83	272	63	b	1	a	b	b	c	c	c	c	c
217	Peda Guda	583467	611	728	199	b	2	1	1	b	c	c	c	c	c
218	Doraguda	583468	10	60	16	c	a	b	b	c	c	c	c	c	c
219	Panasa	583469	132	152	39	b	2	a	b	b	c	c	c	c	c
220	Gattumalada	583470	104	87	21	c	1	a	a	c	c	c	c	c	c
221	Jarripada	583471	65	263	62	c	1	a	a	c	c	c	c	c	c
222	Patruniputtu	583472	14	0	0										
223	Patha Pedaguda	583473	31	0	0										
224	Kotturu	583474	104	0	0										
225	Gadela Burugu	583475	153	296	81	b	1	b	b	b	c	c	c	c	c
226	Nitta Puttu	583476	109	13	4	b	1	a	a	b	c	c	c	c	c
227	Yenugurai	583477	132	249	69	b	1	b	b	b	c	c	c	c	c
228	Kimmalamamidi	583478	57	24	9	a	a	a	a	a	c	c	c	c	c

**Census of India 2011- Village Directory
Amenities and Land use (As on 2009)**

Name of District : Visakhapatnam

Location Code No.: 544

Name of Mandal Parishad : Munchingi Puttu

Location Code No.: 0516

Number of educational amenities available (If not available within the village, the distance range code viz; a for <5 Kms, b for 5-10 Kms and c for 10+ kms of nearest place where facility is available is given).				Number of Medical Amenities available. (If not available within the village, the distance range code viz; a for < 5 Kms, b for 5-10 Kms and c for 10+ kms of nearest place where facility is available is given).										Name of Village	Sl. No.	
Vocational training school /ITI	Non-formal training centre (NFTC)	Special school for disabled (SSD)	Others (specify)	Community health centre (CHC)	Primary health centre (PHC)	Primary health sub centre (PHS)	Maternity and child welfare centre (MCW)	T. B. clinic (TBC)	Hospital-allopathic (HA)	Hospital-alternative medicine (HO)	Dispensary (D)	Veterinary hospital (VH)	Mobile health clinic (MHC)			Family welfare centre (FWC)
17	18	19	20	21	22	23	24	25	26	27	28	29	30	31	2	1
															Bondaputtu	206
c	c	c		c	c	c	c	c	c	c	c	c	1	c	Vandlamputtu	207
c	c	c		c	c	c	c	c	c	c	c	c	1	c	Boddagondi	208
c	c	c		b	c	c	c	c	c	c	c	b	1	c	Cheruvu Veedhi	209
c	c	c		c	c	c	c	c	c	c	c	c	1	c	Kangu Veedhi	210
c	c	c		b	b	c	c	c	c	c	c	b	1	c	Mandibha	211
c	c	c		b	b	b	c	c	c	c	c	b	1	c	Sailamputtu	212
c	c	c		a	b	a	c	c	c	c	c	b	1	c	Kondapada	213
c	c	c		b	b	b	c	c	c	c	c	b	1	c	Parathaputtu	214
c	c	c		c	b	a	c	c	c	c	c	a	1	c	Sellum	215
c	c	c		b	b	a	c	c	c	c	c	b	1	c	Saradhi	216
c	c	c		b	1	1	c	c	c	c	c	1	b	c	Peda Guda	217
c	c	c		c	a	b	c	c	c	c	c	b	1	c	Doraguda	218
c	c	c		b	b	a	c	c	c	c	c	b	1	c	Panasa	219
c	c	c		c	c	a	c	c	c	c	c	c	1	c	Gattumalada	220
c	c	c		c	c	a	c	c	c	c	c	c	1	c	Jarripada	221
															Patruniputtu	222
															Patha Pedaguda	223
															Kotturu	224
c	c	c		b	b	b	c	c	c	c	c	b	1	c	Gadela Burugu	225
c	c	c		b	a	a	c	c	c	c	c	a	1	c	Nitta Puttu	226
c	c	c		b	1	a	c	c	c	c	c	b	b	c	Yenugurai	227
c	c	c		a	b	b	c	c	c	c	c	a	1	c	Kimmalamamidi	228

**Census of India 2011- Village Directory
Amenities and Land use (As on 2009)**

Name of District : Visakhapatnam

Location Code No.: 544

Name of Mandal Parishad : Munchingi Puttu

Location Code No.: 0516

Sl. No.	Name of Village	Number of Non-Government Medical Amenities available.							Availability of drinking water - Yes / No								
		Charitable non Govt. hospital/Nursing home.	Medical practitioner with MBBS Degree	Medical practitioner with other degree	Medical practitioner with no degree	Traditional practitioner and faith healer	Medicine Shop	Others	Tap water (Treated/Untreated)	Well water (Covered / Uncovered well)	Hand Pump	Tube wells / Bore well	Spring	River / Canal	Tank / Pond / Lake	Others	
1	2	32	33	34	35	36	37	38	39	40	41	42	43	44	45	46	
206	Bondaputtu								No	No	Yes	Yes	Yes	No	No	No	
207	Vandlamputtu	0	0	0	0	0	0	0	No	No	Yes	No	Yes	No	No	No	
208	Boddagondi	0	0	0	0	0	0	0	No	No	Yes	No	Yes	No	No	No	
209	Cheruvu Veedhi	0	0	0	0	0	0	0	No	No	Yes	No	Yes	No	No	No	
210	Kangu Veedhi	0	0	0	0	0	0	0	No	No	Yes	Yes	No	No	No	No	
211	Mandibha	0	0	0	0	0	0	0	No	Yes	Yes	No	No	No	No	No	
212	Sailamputtu	0	0	0	0	0	0	0	No	Yes	No	No	Yes	No	No	No	
213	Kondapada	0	0	0	0	0	0	0	No	Yes	Yes	No	No	No	No	No	
214	Parathaputtu	0	0	0	0	0	0	0	No	No	No	No	Yes	No	No	No	
215	Sellum	0	0	0	0	0	0	2	No	No	Yes	No	No	Yes	No	No	
216	Saradhi	0	0	0	0	0	0	0	No	Yes	No	No	Yes	No	No	No	
217	Peda Guda	0	0	0	0	0	0	0	No	Yes	Yes	No	Yes	No	No	No	
218	Doraguda	0	0	0	0	0	0	0	No	Yes	No	No	Yes	Yes	No	No	
219	Panasa	0	0	0	0	0	0	0	No	Yes	No	No	Yes	No	No	No	
220	Gattumalada	0	0	0	0	0	0	0	No	Yes	No	No	Yes	No	No	No	
221	Jarripada	0	0	0	0	0	0	0	No	Yes	No	No	Yes	No	No	No	
222	Patruniputtu																
223	Patha Pedaguda																
224	Kotturu																
225	Gadela Burugu	0	0	0	0	0	0	0	No	Yes	Yes	No	No	No	No	No	
226	Nitta Puttu	0	0	0	0	0	0	0	No	Yes	Yes	No	No	No	No	No	
227	Yenugurai	0	0	0	0	0	0	0	No	Yes	Yes	No	No	No	No	No	
228	Kimmalamamidi	0	0	0	0	0	0	0	No	Yes	No	No	No	No	No	No	

**Census of India 2011- Village Directory
Amenities and Land use (As on 2009)**

Name of District : Visakhapatnam

Location Code No.: 544

Name of Mandal Parishad : Munchingi Puttu

Location Code No.: 0516

Availability of toilet & others Yes / No				Communication and transport facilities (If amenities available code -Yes is given except for Village Pin Code ,If not available within the village , the distance range code viz; a for < 5 Kms, b for 5-10 Kms and c for 10+ kms of nearest place where facility is available is given).									Name of Village	Sl. No.
Community toilet including bath.	Community toilet excluding bath.	Rural sanitary mart or sanitary hardware outlet available near the village.	Community bio- gas or recycle of waste for productive use.	Post office(PO)	Sub post office (SPO)	Post & Telegraph office (P&TO)	Village Pin Code	Telephones (Land lines)	Public call office (PCO)	Mobile phone coverage	Internet cafes/ Common service centre (CSC)			
47	48	49	50	51	52	53	54	55	56	57	58	2	1	
												Bondaputtu	206	
No	No	No	No	c	b	c	531040	c	c	c	c	Vandlamputtu	207	
No	No	No	No	c	c	c	531040	c	c	c	c	Boddagondi	208	
No	No	No	No	b	b	b	531040	b	c	b	b	Cheruvu Veedhi	209	
No	No	No	No	c	b	c	531040	b	c	c	c	Kangu Veedhi	210	
No	No	No	No	b	b	b	531040	b	c	c	b	Mandibha	211	
No	No	No	No	b	b	b	531040	b	c	c	b	Sailamputtu	212	
No	No	No	No	a	a	a	531040	b	c	Yes	a	Kondapada	213	
No	No	No	No	b	a	b	531040	b	b	b	b	Parathaputtu	214	
No	No	No	No	c	b	c	531040	a	b	Yes	c	Sellum	215	
No	No	No	No	b	b	b	531040	c	c	b	b	Saradhi	216	
No	No	No	No	b	b	b	531040	b	c	b	b	Peda Guda	217	
No	No	No	No	c	b	c	531040	c	c	b	c	Doraguda	218	
No	No	No	No	b	b	b	531040	c	c	c	b	Panasa	219	
No	No	No	No	c	b	c	531040	c	c	b	c	Gattumalada	220	
No	No	No	No	c	b	c	531040	c	c	b	c	Jarripada	221	
												Patruniputtu	222	
												Patha Pedaguda	223	
												Kotturu	224	
No	No	No	No	b	b	b	531040	b	c	Yes	b	Gadela Burugu	225	
No	No	No	No	b	b	b	531040	a	c	Yes	b	Nitta Puttu	226	
No	No	No	No	b	a	b	531040	b	c	b	b	Yenugurai	227	
No	No	No	No	a	a	a	531040	a	a	a	a	Kimmalamamidi	228	

**Census of India 2011- Village Directory
Amenities and Land use (As on 2009)**

Name of District : Visakhapatnam

Location Code No.: 544

Name of Mandal Parishad : Munchingi Puttu

Location Code No.: 0516

Sl. No.	Name of Village	Communication and transport facilities (If amenities available code -Yes is given except for Village Pin Code, If not available within the village, the distance range code viz; a for < 5 Kms, b for 5-10 Kms and c for 10+ kms of nearest place where facility is available is given).									
		Private courier facility	Bus service (Public & Private)	Railway stations	Auto/Modified Autos	Taxis and Vans	Tractors	Cycle-pulled rickshaws(Manual & Machine driven)	Carts driven by animals	Sea /River ferry service	
1	2	59	60	61	62	63	64	65	66	67	
206	Bondaputtu										
207	Vandlamputtu	c	c	c	c	c	c		c	c	
208	Boddagondi	c	c	c	c	c	c		c	c	
209	Cheruvu Veedhi	c	b	c	b	b	b		c	c	
210	Kangu Veedhi	c	c	c	c	c	c		c	c	
211	Mandibha	c	b	c	b	b	b		c	c	
212	Sailamputtu	c	b	c	b	b	b		c	c	
213	Kondapada	c	Yes	c	a	a	b		c	c	
214	Parathaputtu	c	b	c	b	b	b		c	c	
215	Sellum	c	a	c	c	c	a		c	c	
216	Saradhi	c	a	c	b	b	c		c	c	
217	Peda Guda	c	b	c	b	b	c		c	c	
218	Doraguda	c	b	c	c	c	c		c	c	
219	Panasa	c	b	c	b	b	c		c	c	
220	Gattumalada	c	b	c	c	c	c		c	c	
221	Jarripada	c	b	c	c	c	c		c	c	
222	Patruniputtu										
223	Patha Pedaguda										
224	Kotturu										
225	Gadela Burugu	c	b	c	b	b	b		c	c	
226	Nitta Puttu	c	a	c	b	b	a		c	c	
227	Yenugurai	c	a	c	b	b	b		c	c	
228	Kimmalamamidi	c	a	c	a	a	a		c	c	

**Census of India 2011- Village Directory
Amenities and Land use (As on 2009)**

Name of District : Visakhapatnam

Location Code No.: 544

Name of Mandal Parishad : Munchingi Puttu

Location Code No.: 0516

Village connected to highways,village roads, banks & credit societies (If amenities available code -Yes is given, If not available within the village , the distance range code viz; a for < 5 Kms, b for 5-10 Kms and c for 10+ kms of nearest place where facility is available is given).												Name of Village	Sl. No.	
68	69	70	71	72	73	74	75	76	77	78	79			
													Bondaputtu	206
c	c	c	b	a	Yes	c		Yes	c	c	c		Vandlamputtu	207
c	c	c	b	b	Yes	b		Yes	c	c	c		Boddagondi	208
c	c	c	c	b	Yes	c		Yes	b	c	b		Cheruvu Veedhi	209
c	c	c	b	b	Yes	Yes		Yes	c	c	c		Kangu Veedhi	210
c	c	c	b	b	Yes	b		Yes	b	c	b		Mandibha	211
c	c	c	a	b	Yes	b		Yes	b	c	b		Sailamputtu	212
c	c	c	Yes	b	Yes	b		Yes	a	c	a		Kondapada	213
c	c	c	a	b	Yes	c		Yes	b	c	b		Parathaputtu	214
c	c	c	b	b	Yes	b		Yes	c	c	c		Sellum	215
c	c	c	a	b	Yes	b		Yes	b	c	b		Saradhi	216
c	c	c	Yes	Yes	Yes	b		Yes	b	c	b		Peda Guda	217
c	c	c	a	b	Yes	c		Yes	c	c	c		Doraguda	218
c	c	c	b	a	Yes	b		Yes	b	c	b		Panasa	219
c	c	c	b	a	Yes	c		Yes	c	c	c		Gattumalada	220
c	c	c	b	b	Yes	b		Yes	c	c	c		Jarripada	221
													Patruniputtu	222
													Patha Pedaguda	223
													Kotturu	224
c	c	c	b	a	Yes	b		Yes	b	c	b		Gadela Burugu	225
c	c	c	a	b	Yes	Yes		Yes	b	c	b		Nitta Puttu	226
c	c	c	Yes	a	Yes	b		Yes	b	c	b		Yenugurai	227
c	c	c	a	a	Yes	c		Yes	a	c	a		Kimmalamamidi	228

**Census of India 2011- Village Directory
Amenities and Land use (As on 2009)**

Name of District : Visakhapatnam

Location Code No.: 544

Name of Mandal Parishad : Munchingi Puttu

Location Code No.: 0516

Sl. No.	Name of Village	Availability of miscellaneous facilities (If amenities available code -Yes is given, If not available within the village, the distance range code viz; a for < 5 Kms, b for 5-10 Kms and c for 10+ kms of nearest place where facility is available is given).									
		Self-Help Group (SHG)	Public distribution system (PDS) shop	Mandis / Regular market	Weekly Haat	Agricultural marketing society	Integrated Child Development Scheme (Nutritional Centres)	Anganwadi Centre (Nutritional Centres)	Others (Nutritional Centres)	ASHA (Accredited Social Health Activist)	Community centre with/without TV
1	2	80	81	82	83	84	85	86	87	88	89
206	Bondaputtu										
207	Vandlamputtu	Yes	c	c	c	c	c	c	Yes	c	c
208	Boddagondi	Yes	c	c	c	c	c	Yes	Yes	c	c
209	Cheruvu Veedhi	Yes	b	b	b	c	b	Yes	Yes	c	b
210	Kangu Veedhi	Yes	c	c	c	b	c	Yes	Yes	c	c
211	Mandibha	Yes	b	c	c	c	b	Yes	Yes	b	c
212	Sailamputtu	Yes	b	b	b	c	b	Yes	Yes	Yes	c
213	Kondapada	Yes	a	b	b	b	a	Yes	Yes	a	b
214	Parathaputtu	Yes	b	b	b	c	b	a	Yes	b	b
215	Sellum	Yes	a	a	a	a	c	Yes	Yes	Yes	c
216	Saradhi	Yes	a	c	c	c	b	Yes	Yes	Yes	c
217	Peda Guda	Yes	Yes	b	b	c	b	Yes	Yes	Yes	c
218	Doraguda	Yes	a	c	c	c	c	Yes	Yes	c	c
219	Panasa	Yes	a	c	c	c	b	Yes	Yes	Yes	c
220	Gattumalada	Yes	a	c	c	c	c	Yes	Yes	c	c
221	Jarripada	Yes	a	c	c	c	c	Yes	Yes	Yes	c
222	Patruniputtu										
223	Patha Pedaguda										
224	Kotturu										
225	Gadela Burugu	Yes	b	b	b	b	b	Yes	Yes	b	b
226	Nitta Puttu	Yes	a	a	a	a	b	a	Yes	b	a
227	Yenugurai	Yes	a	b	b	c	b	Yes	Yes	b	b
228	Kimmalamamidi	Yes	b	a	a	a	a	a	Yes	a	a

**Census of India 2011- Village Directory
Amenities and Land use (As on 2009)**

Name of District : Visakhapatnam

Location Code No.: 544

Name of Mandal Parishad : Munchingi Puttu

Location Code No.: 0516

Availability of miscellaneous facilities (If amenities available code -Yes is given, If not available within the village, the distance range code viz; a for < 5 Kms, b for 5-10 Kms and c for 10+ kms of nearest place where facility is available is given).									Availability of electricity (Yes/No)				Nearest Town		Name of Village	Sl. No.
Sports Field,	Sports Club / Recreation Centre	Cinema / Video Hall	Public Library	Public Reading Room	Newspaper Supply	Assembly Polling station	Birth & Death Registration Office	Power Supply for Domestic Use (ED)	Power Supply for Agricultural Use (EAG)	Power Supply for Commercial Use (EC)	Power Supply for All Uses (EA)	Name	Distance range code i.e. a for <5 Kms, b for 5-10 Kms and c for 10+ kms			
90	91	92	93	94	95	96	97	98	99	100	101	102	103	2	1	
												Anakapalle	c	Bondaputtu	206	
c	c	c	c	c	Yes	b	c	Yes	No	No	No	Anakapalle	c	Vandlamputtu	207	
c	c	c	c	c	Yes	c	c	Yes	No	No	No	Anakapalle	c	Boddagondi	208	
c	c	c	c	c	Yes	b	b	Yes	No	No	No	Anakapalle	c	Cheruvu Veedhi	209	
c	c	c	c	c	a	b	b	Yes	No	No	No	Anakapalle	c	Kangu Veedhi	210	
c	c	c	c	c	Yes	b	b	Yes	No	No	No	Anakapalle	c	Mandibha	211	
c	c	c	c	c	Yes	b	b	Yes	No	No	No	Anakapalle	c	Sailamputtu	212	
b	c	c	b	b	Yes	a	a	Yes	No	No	No	Jeypore(Orissa)	c	Kondapada	213	
c	c	c	c	c	a	b	b	Yes	No	No	No	Anakapalle	c	Parathaputtu	214	
c	c	c	a	a	Yes	a	b	Yes	No	No	No	Jeypore(Orissa)	c	Sellum	215	
c	c	c	c	c	Yes	b	b	Yes	No	No	No	Anakapalle	c	Saradhi	216	
b	c	c	c	c	Yes	Yes	Yes	Yes	No	No	No	Anakapalle	c	Peda Guda	217	
c	c	c	c	c	Yes	a	b	Yes	No	No	No	Anakapalle	c	Doraguda	218	
c	c	c	c	c	Yes	b	b	Yes	No	No	No	Anakapalle	c	Panasa	219	
c	c	c	c	c	Yes	b	c	Yes	No	No	No	Anakapalle	c	Gattumalada	220	
c	c	c	c	c	Yes	c	c	Yes	No	No	No	Anakapalle	c	Jarripada	221	
												Anakapalle	c	Patruniputtu	222	
												Anakapalle	c	Patha Pedaguda	223	
												Anakapalle	c	Kotturu	224	
b	c	c	b	b	Yes	a	b	Yes	No	No	No	Jeypore(Orissa)	c	Gadela Burugu	225	
a	c	c	a	a	a	a	b	Yes	No	No	No	Jeypore(Orissa)	c	Nitta Puttu	226	
b	c	c	b	b	Yes	b	b	Yes	No	No	No	Jeypore(Orissa)	c	Yenugurai	227	
a	c	c	a	a	a	a	b	Yes	No	No	No	Jeypore(Orissa)	c	Kimmalamamidi	228	

**Census of India 2011- Village Directory
Amenities and Land use (As on 2009)**

Name of District : Visakhapatnam

Location Code No.: 544

Name of Mandal Parishad : Munchingi Puttu

Location Code No.: 0516

Sl. No.	Name of Village	Land Use										
		Area under different types of land use (in hectares rounded up to one decimal place)										
		Forests	Area under Non-agricultural Uses	Barren and Un-cultivable land	Permanent Pastures and Other Grazing Lands	Land Under Miscellaneous Tree Crops etc.	Culturable Waste Land	Fallow lands other than current fallows	Current Fallows	Net Area Sown	Total Irrigated Land Area	Total Un-irrigated Land Area
1	2	104	105	106	107	108	109	110	111	112	113	114
206	Bondaputtu	0	0	1	0	0	2.4	0	0	6.6	0	6.6
207	Vandlamputtu	0	0.9	0	0	0	1.8	0	0	3.3	0	3.3
208	Boddagondi	0	5.3	0	0	0	0	0	0	13.7	0	13.7
209	Cheruvu Veedhi	0	0	2.8	0	0	0	0	0	15.2	0	15.2
210	Kangu Veedhi	1.5	4.3	0	0	0	0	0	0	10.2	0	10.2
211	Mandibha	0	0	0.2	0	0	0	0	0	34.8	0	34.8
212	Sailamputtu	1	2	0	0	0	4.7	0	0	5.3	0	5.3
213	Kondapada	0	0	25.4	0	0	0	0	0	78.6	0	78.6
214	Parathaputtu	0.2	0	4.6	0	0	25.7	0	0	16.5	0	16.5
215	Sellum	1.4	0	8.8	0	0	14.1	0	0	38.7	0	38.7
216	Saradhi	3.7	16.3	0	0	0	0	0	0	63	0	63
217	Peda Guda	3.5	183.5	0	0	0	0	0	0	424	0	424
218	Doraguda	0	0.2	0	0	0	3.6	0	0	6.2	0	6.2
219	Panasa	1.1	1.1	77.2	0	0	0	0	0	52.6	0	52.6
220	Gattumalada	0.3	20.1	0	0	0	0	0	0	83.6	0	83.6
221	Jarripada	1.1	9.9	0	0	0	0	0	0	54	0	54
222	Patruniputtu	0	3	0	0	0	0	0	0	11	0	11
223	Patha Pedaguda	0	31	0	0	0	0	0	0	0	0	0
224	Kotturu	0	8	57	0	0	0	0	0	39	0	39
225	Gadela Burugu	20.5	0	2	0	0	50.1	0	0	80.4	0	80.4
226	Nitta Puttu	0.5	0	70.4	0	0	0	0	0	38.1	0	38.1
227	Yenugurai	1.7	0	79.1	0	0	0	0	0	51.2	0	51.2
228	Kimmalamamidi	0.1	0	6.9	0	0	0	0	0	50	0	50

**Census of India 2011- Village Directory
Amenities and Land use (As on 2009)**

Name of District : Visakhapatnam

Location Code No.: 544

Name of Mandal Parishad : Munchingi Puttu

Location Code No.: 0516

Land Use					Name of three most important commodities manufactured			Name of Village	Sl. No.
Area irrigated by source (in hectare).					First	Second	Third		
Canals (C)	Wells/Tube-wells(W/TW)	Tanks/Lakes(T/L)	Water Falls(WF)	Others(O)					
115	116	117	118	119	120	121	122	2	1
0	0	0	0	0				Bondaputtu	206
0	0	0	0	0				Vandlamputtu	207
0	0	0	0	0				Boddagondi	208
0	0	0	0	0				Cheruvu Veedhi	209
0	0	0	0	0				Kangu Veedhi	210
0	0	0	0	0				Mandibha	211
0	0	0	0	0				Sailamputtu	212
0	0	0	0	0				Kondapada	213
0	0	0	0	0				Parathaputtu	214
0	0	0	0	0				Sellum	215
0	0	0	0	0				Saradhi	216
0	0	0	0	0				Peda Guda	217
0	0	0	0	0				Doraguda	218
0	0	0	0	0				Panasa	219
0	0	0	0	0				Gattumalada	220
0	0	0	0	0				Jarripada	221
0	0	0	0	0				Patruniputtu	222
0	0	0	0	0				Patha Pedaguda	223
0	0	0	0	0				Kotturu	224
0	0	0	0	0				Gadela Burugu	225
0	0	0	0	0				Nitta Puttu	226
0	0	0	0	0				Yenugurai	227
0	0	0	0	0				Kimmalamamidi	228

**Census of India 2011- Village Directory
Amenities and Land use (As on 2009)**

Name of District : Visakhapatnam

Location Code No.: 544

Name of Mandal Parishad : Munchingi Puttu

Location Code No.: 0516

Sl. No.	Name of Village	Location code no.	Total area of the village (in hectares rounded up to one decimal place)	Total population (2011 census)	Number of households (2011 census)	Number of educational amenities available (If not available within the village, the distance range code viz; a for < 5 Kms, b for 5-10 Kms and c for 10+ kms of nearest place where facility is available is given).										
						Pre-Primary school (PP)	Primary school (P)	Middle school (M)	Secondary School (S)	Senior Secondary school (SS)	Degree college of arts science & commerce (ASC)	Engineering college(EC)	Medical college (MC)	Management institute (MI)	Polytechnic (Pt)	
1	2	3	4	5	6	7	8	9	10	11	12	13	14	15	16	
229	Sunnapu Kota	583479	26	41	12	b	1	b	b	b	c	c	c	c	c	
230	Gorrelametta	583480	18	93	23	b	1	b	b	b	c	c	c	c	c	
231	Nandimetta	583481	83	171	51	b	1	a	b	b	c	c	c	c	c	
232	Dolliputtu	583482	26	92	27	b	1	a	b	b	c	c	c	c	c	
233	Jarripada	583483	26	47	13	b	1	a	b	b	c	c	c	c	c	
234	Gedelabanda	583484	20	76	20	b	a	a	c	b	c	c	c	c	c	
235	Boragam	583485	34	149	42	c	1	b	b	c	c	c	c	c	c	
236	Gunnalamamidi	583486	259	10	2	c	a	a	b	c	c	c	c	c	c	
237	Kimuduputtu	583487	53	198	49	c	1	a	c	c	c	c	c	c	c	
238	Mukkiputtu	583488	22	164	39	c	1	b	c	c	c	c	c	c	c	
239	Kenduguda	583489	18	84	25	c	1	b	c	c	c	c	c	c	c	
240	Mulaputtu	583490	183	184	45	c	1	a	c	c	c	c	c	c	c	
241	Tamarapalle	583491	168	44	14	c	1	a	c	c	c	c	c	c	c	
242	Bonangiputtu	583492	6	33	9	c	1	a	c	c	c	c	c	c	c	
243	Siragamputtu	583493	144	93	30	c	a	a	c	c	c	c	c	c	c	
244	Vuppacheruvu	583494	61	82	21	c	b	c	c	c	c	c	c	c	c	
245	Kantavaram	583495	63	62	13	c	1	b	c	c	c	c	c	c	c	
246	Pittagedda	583496	40	306	74	c	1	b	c	c	c	c	c	c	c	
247	Nadimiveedhi	583497	14	0	0											
248	Tudumurai	583498	57	87	23	c	1	a	c	c	c	c	c	c	c	
249	Kommakonda	583499	69	33	8	c	a	a	c	c	c	c	c	c	c	
250	Surtaniputtu	583500	59	124	30	c	1	a	c	c	c	c	c	c	c	
251	Santaveedhi	583501	47	282	67	c	1	b	c	c	c	c	c	c	c	

**Census of India 2011- Village Directory
Amenities and Land use (As on 2009)**

Name of District : Visakhapatnam

Location Code No.: 544

Name of Mandal Parishad : Munchingi Puttu

Location Code No.: 0516

Number of educational amenities available (If not available within the village, the distance range code viz; a for <5 Kms, b for 5-10 Kms and c for 10+ kms of nearest place where facility is available is given).				Number of Medical Amenities available. (If not available within the village, the distance range code viz; a for < 5 Kms, b for 5-10 Kms and c for 10+ kms of nearest place where facility is available is given).											Name of Village	Sl. No.
Vocational training school /ITI	Non-formal training centre (NFTC)	Special school for disabled (SSD)	Others (specify)	Community health centre (CHC)	Primary health centre (PHC)	Primary health sub centre (PHS)	Maternity and child welfare centre (MCW)	T. B. clinic (TBC)	Hospital-allopathic (HA)	Hospital-alternative medicine (HO)	Dispensary (D)	Veterinary hospital (VH)	Mobile health clinic (MHC)	Family welfare centre (FWC)		
17	18	19	20	21	22	23	24	25	26	27	28	29	30	31	2	1
c	c	c		b	b	b	c	c	c	c	c	c	1	c	Sunnapu Kota	229
c	c	c		b	b	b	c	c	c	c	c	b	1	c	Gorrelametta	230
c	c	c		b	b	a	c	c	c	c	c	c	1	c	Nandimetta	231
c	c	c		b	b	b	c	c	c	c	c	b	1	c	Dolliputtu	232
c	c	c		b	b	a	c	c	c	c	c	b	1	c	Jarripada	233
c	c	c		b	b	l	c	c	c	c	c	b	b	c	Gedelabanda	234
c	c	c		c	c	b	c	c	c	c	c	c	1	c	Boragam	235
c	c	c		c	c	b	c	c	c	c	c	c	1	c	Gunnalamamidi	236
c	c	c		c	c	b	c	c	c	c	c	c	1	c	Kimuduputtu	237
c	c	c		c	b	l	c	c	c	c	c	c	c	c	Mukkiputtu	238
c	c	c		c	c	b	c	c	c	c	c	c	1	c	Kenduguda	239
c	c	c		c	b	b	c	c	c	c	c	c	1	c	Mulaputtu	240
c	c	c		c	c	c	c	c	c	c	c	c	1	c	Tamarapalle	241
c	c	c		c	b	a	c	c	c	c	c	c	1	c	Bonangiputtu	242
c	c	c		c	b	b	c	c	c	c	c	c	1	c	Siragamputtu	243
c	c	c		c	c	c	c	c	c	c	c	c	1	c	Vuppacheruvu	244
c	c	c		c	c	c	c	c	c	c	c	c	1	c	Kantavaram	245
c	c	c		c	c	c	c	c	c	c	c	c	1	c	Pittagedda	246
															Nadimiveedhi	247
c	c	c		c	c	c	c	c	c	c	c	c	1	c	Tudumurai	248
c	c	c		c	c	c	c	c	c	c	c	c	1	c	Kommalakonda	249
c	c	c		c	c	c	c	c	c	c	c	c	1	c	Surtaniputtu	250
c	c	c		c	c	c	c	c	c	c	c	c	1	c	Santaveedhi	251

**Census of India 2011- Village Directory
Amenities and Land use (As on 2009)**

Name of District : Visakhapatnam

Location Code No.: 544

Name of Mandal Parishad : Munchingi Puttu

Location Code No.: 0516

Sl. No.	Name of Village	Number of Non-Government Medical Amenities available.							Availability of drinking water - Yes / No								
		Charitable non Govt. hospital/Nursing home.	Medical practitioner with MBBS Degree	Medical practitioner with other degree	Medical practitioner with no degree	Traditional practitioner and faith healer	Medicine Shop	Others	Tap water (Treated/Untreated)	Well water (Covered / Uncovered well)	Hand Pump	Tube wells / Bore well	Spring	River / Canal	Tank / Pond / Lake	Others	
1	2	32	33	34	35	36	37	38	39	40	41	42	43	44	45	46	
229	Sunnapu Kota	0	0	0	0	0	0	0	No	Yes	Yes	No	No	No	No	No	
230	Gorrelametta	0	0	0	0	0	0	0	No	No	No	No	Yes	No	No	No	
231	Nandimetta	0	0	0	0	0	0	0	No	Yes	Yes	No	Yes	No	No	No	
232	Dolliputtu	0	0	0	0	0	0	0	No	Yes	Yes	No	Yes	No	No	No	
233	Jarripada	0	0	0	0	0	0	0	No	No	Yes	No	Yes	No	No	No	
234	Gedelabanda	0	0	0	0	0	0	0	No	Yes	No	No	Yes	No	No	No	
235	Boragam	0	0	0	0	0	0	0	No	No	No	No	Yes	No	No	No	
236	Gunnalamamidi	0	0	0	0	0	0	0	No	No	No	No	Yes	Yes	No	No	
237	Kimuduputtu	0	0	0	0	0	0	0	No	No	No	No	Yes	Yes	No	No	
238	Mukkiputtu	0	0	0	0	0	0	0	No	Yes	Yes	No	Yes	No	No	No	
239	Kenduguda	0	0	0	0	0	0	0	No	No	No	No	Yes	Yes	No	No	
240	Mulaputtu	0	0	0	0	0	0	0	No	Yes	No	No	Yes	No	No	No	
241	Tamarapalle	0	0	0	0	0	0	0	No	No	No	No	Yes	Yes	No	No	
242	Bonangiputtu	0	0	0	0	0	0	0	No	Yes	No	No	Yes	Yes	No	No	
243	Siragamputtu	0	0	0	0	0	0	0	No	Yes	No	No	Yes	Yes	No	No	
244	Vuppacheruvu	0	0	0	0	0	0	0	No	Yes	No	No	Yes	Yes	No	No	
245	Kantavaram	0	0	0	0	0	0	0	No	No	No	No	Yes	Yes	No	No	
246	Pittagedda	0	0	0	0	0	0	0	No	Yes	No	No	Yes	Yes	No	No	
247	Nadimiveedhi																
248	Tudumurai	0	0	0	0	0	0	0	No	No	No	No	Yes	Yes	No	No	
249	Kommalakonda	0	0	0	0	0	0	0	No	No	No	No	Yes	Yes	No	No	
250	Surtaniputtu	0	0	0	0	0	0	0	No	No	No	No	Yes	Yes	No	No	
251	Santaveedhi	0	0	0	0	0	0	0	No	Yes	No	No	Yes	Yes	No	No	

**Census of India 2011- Village Directory
Amenities and Land use (As on 2009)**

Name of District : Visakhapatnam

Location Code No.: 544

Name of Mandal Parishad : Munchingi Puttu

Location Code No.: 0516

Availability of toilet & others Yes / No				Communication and transport facilities (If amenities available code -Yes is given except for Village Pin Code ,If not available within the village , the distance range code viz; a for < 5 Kms, b for 5-10 Kms and c for 10+ kms of nearest place where facility is available is given).									Name of Village	Sl. No.
Community toilet including bath.	Community toilet excluding bath.	Rural sanitary mart or sanitary hardware outlet available near the village.	Community bio- gas or recycle of waste for productive use.	Post office(PO)	Sub post office (SPO)	Post & Telegraph office (P&TO)	Village Pin Code	Telephones (Land lines)	Public call office (PCO)	Mobile phone coverage	Internet cafes/ Common service centre (CSC)			
47	48	49	50	51	52	53	54	55	56	57	58	2	1	
No	No	No	No	b	b	b	531040	b	b	b	b	Sunnapu Kota	229	
No	No	No	No	b	b	b	531040	b	b	b	b	Gorrelametta	230	
No	No	No	No	b	a	b	531040	b	b	b	b	Nandimetta	231	
No	No	No	No	b	b	b	531040	b	b	b	b	Dolliputtu	232	
No	No	No	No	b	b	b	531040	b	b	b	b	Jarripada	233	
No	No	No	No	b	b	b	531040	a	b	b	b	Gedelabanda	234	
No	No	No	No	c	c	c	531040	b	b	c	c	Boragam	235	
No	No	No	No	c	c	c	531040	b	c	c	c	Gunnalamamidi	236	
No	No	No	No	c	c	c	531040	c	c	c	c	Kimuduputtu	237	
No	No	No	No	c	c	c	531040	c	c	c	c	Mukkiputtu	238	
No	No	No	No	c	c	c	531040	c	c	c	c	Kenduguda	239	
No	No	No	No	c	c	c	531040	c	c	c	c	Mulaputtu	240	
No	No	No	No	c	c	c	531040	c	c	c	c	Tamarapalle	241	
No	No	No	No	c	c	c	531040	c	c	c	c	Bonangiputtu	242	
No	No	No	No	c	c	c	531040	c	c	c	c	Siragamputtu	243	
No	No	No	No	c	c	c	531040	c	c	c	c	Vuppacheruvu	244	
No	No	No	No	c	c	c	531040	c	c	c	c	Kantavaram	245	
No	No	No	No	c	c	c	531040	c	c	c	c	Pittagedda	246	
												Nadimiveedhi	247	
No	No	No	No	c	c	c	531040	c	c	c	c	Tudumurai	248	
No	No	No	No	c	c	c	531040	c	c	c	c	Kommalakonda	249	
No	No	No	No	c	c	c	531040	c	c	c	c	Surtaniputtu	250	
No	No	No	No	c	c	c	531040	c	c	c	c	Santaveedhi	251	

**Census of India 2011- Village Directory
Amenities and Land use (As on 2009)**

Name of District : Visakhapatnam

Location Code No.: 544

Name of Mandal Parishad : Munchingi Puttu

Location Code No.: 0516

Sl. No.	Name of Village	Communication and transport facilities (If amenities available code -Yes is given except for Village Pin Code, If not available within the village, the distance range code viz; a for < 5 Kms, b for 5-10 Kms and c for 10+ kms of nearest place where facility is available is given).									
		Private courier facility	Bus service (Public & Private)	Railway stations	Auto/Modified Autos	Taxis and Vans	Tractors	Cycle-pulled rickshaws(Manual & Machine driven)	Carts driven by animals	Sea /River ferry service	
1	2	59	60	61	62	63	64	65	66	67	
229	Sunnapu Kota	c	b	c	b	b	b		c	c	
230	Gorrelametta	c	b	c	b	b	b		c	c	
231	Nandimetta	c	b	c	b	b	b		c	c	
232	Dolliputtu	c	b	c	b	b	b		c	c	
233	Jarripada	c	b	c	b	b	b		c	c	
234	Gedelabanda	c	b	c	b	b	b		c	c	
235	Boragam	c	b	c	c	c	b		c	c	
236	Gunnalamamidi	c	c	c	c	c	c		c	c	
237	Kimuduputtu	c	c	c	c	c	c		c	c	
238	Mukkiputtu	c	c	c	c	c	c		c	c	
239	Kenduguda	c	c	c	c	c	c		c	c	
240	Mulaputtu	c	c	c	c	c	c		c	c	
241	Tamarapalle	c	c	c	c	c	c		c	c	
242	Bonangiputtu	c	c	c	c	c	c		c	c	
243	Siragamputtu	c	c	c	c	c	c		c	c	
244	Vuppacheruvu	c	c	c	c	c	c		c	c	
245	Kantavaram	c	c	c	c	c	c		c	c	
246	Pittagedda	c	c	c	c	c	c		c	c	
247	Nadimiveedhi										
248	Tudumurai	c	c	c	c	c	c		c	c	
249	Kommalakonda	c	c	c	c	c	c		c	c	
250	Surtaniputtu	c	c	c	c	c	c		c	c	
251	Santaveedhi	c	c	c	c	c	c		c	c	

**Census of India 2011- Village Directory
Amenities and Land use (As on 2009)**

Name of District : Visakhapatnam

Location Code No.: 544

Name of Mandal Parishad : Munchingi Puttu

Location Code No.: 0516

Village connected to highways,village roads, banks & credit societies (If amenities available code -Yes is given, If not available within the village , the distance range code viz; a for < 5 Kms, b for 5-10 Kms and c for 10+ kms of nearest place where facility is available is given).												Name of Village	Sl. No.
Connected to national highway(NH)	Connected to state highway(SH)	Connected to major district road (MDR)	Connected to others district road	Pucca roads	Kutchcha roads	Water bounded macadam(WBM) roads	Navigable waterway (river/canal)(NW)	Footpaths (FP)	Commercial & Co-operative Banks	ATM	Agricultural Credit Societies		
68	69	70	71	72	73	74	75	76	77	78	79	2	1
c	c	c	b	b	Yes	c		Yes	b	c	b	Sunnapu Kota	229
c	c	c	a	a	Yes	c		Yes	b	c	b	Gorrelametta	230
c	c	c	Yes	a	Yes	b		Yes	b	c	b	Nandimetta	231
c	c	c	a	a	Yes	c		Yes	b	c	b	Dolliputtu	232
c	c	c	Yes	b	Yes	c		Yes	b	c	b	Jarripada	233
c	c	c	Yes	b	Yes	c		Yes	b	c	b	Gedelabanda	234
c	c	c	b	a	Yes	b		Yes	c	c	c	Boragam	235
c	c	c	b	b	Yes	c		Yes	c	c	c	Gunnalamamidi	236
c	c	c	a	b	Yes	b		Yes	c	c	c	Kimuduputtu	237
c	c	c	Yes	b	Yes	b		Yes	c	c	c	Mukkiputtu	238
c	c	c	a	b	Yes	c		Yes	c	c	c	Kenduguda	239
c	c	c	b	a	Yes	b		Yes	c	c	c	Mulaputtu	240
c	c	c	b	b	Yes	c		Yes	c	c	c	Tamarapalle	241
c	c	c	b	b	Yes	c		Yes	c	c	c	Bonangiputtu	242
c	c	c	a	a	Yes	c		Yes	c	c	c	Siragamputtu	243
c	c	c	a	b	Yes	c		Yes	c	c	c	Vuppacheruvu	244
c	c	c	b	b	Yes	c		Yes	c	c	c	Kantavaram	245
c	c	c	b	b	Yes	b		Yes	c	c	c	Pittagedda	246
												Nadimiveedhi	247
c	c	c	c	a	Yes	c		Yes	c	c	c	Tudumurai	248
c	c	c	c	b	Yes	c		Yes	c	c	c	Kommalakonda	249
c	c	c	c	a	Yes	b		Yes	c	c	c	Surtaniputtu	250
c	c	c	c	a	Yes	b		Yes	c	c	c	Santaveedhi	251

**Census of India 2011- Village Directory
Amenities and Land use (As on 2009)**

Name of District : Visakhapatnam

Location Code No.: 544

Name of Mandal Parishad : Munchingi Puttu

Location Code No.: 0516

Sl. No.	Name of Village	Availability of miscellaneous facilities (If amenities available code -Yes is given, If not available within the village, the distance range code viz; a for < 5 Kms, b for 5-10 Kms and c for 10+ kms of nearest place where facility is available is given).									
		Self-Help Group (SHG)	Public distribution system (PDS) shop	Mandis / Regular market	Weekly Haat	Agricultural marketing society	Integrated Child Development Scheme (Nutritional Centres)	Anganwadi Centre (Nutritional Centres)	Others (Nutritional Centres)	ASHA (Accredited Social Health Activist)	Community centre with/without TV
1	2	80	81	82	83	84	85	86	87	88	89
229	Sunnapu Kota	Yes	c	c	c	c	b	b	Yes	b	c
230	Gorrelametta	Yes	b	b	b	c	b	a	Yes	b	c
231	Nandimetta	Yes	a	b	b	c	b	Yes	Yes	b	c
232	Dolliputtu	Yes	b	b	b	c	b	a	Yes	b	c
233	Jarripada	Yes	a	c	b	c	b	a	Yes	b	c
234	Gedelabanda	Yes	a	b	b	c	b	Yes	Yes	b	c
235	Boragam	Yes	b	c	c	c	c	Yes	Yes	Yes	c
236	Gunnalamamidi	Yes	c	c	c	c	c	Yes	Yes	c	c
237	Kimuduputtu	Yes	c	c	c	c	c	Yes	Yes	c	c
238	Mukkiputtu	Yes	b	b	b	c	c	Yes	Yes	Yes	c
239	Kenduguda	Yes	c	c	c	c	c	Yes	Yes	c	c
240	Mulaputtu	Yes	a	b	b	c	c	Yes	Yes	Yes	c
241	Tamarapalle	Yes	c	c	c	c	c	Yes	Yes	c	c
242	Bonangiputtu	Yes	a	a	a	c	c	Yes	Yes	c	c
243	Siragamputtu	Yes	a	c	b	c	c	Yes	Yes	c	c
244	Vuppacheruvu	Yes	c	c	c	c	c	Yes	Yes	c	c
245	Kantavaram	Yes	c	c	b	c	c	b	Yes	c	c
246	Pittagedda	Yes	c	c	c	c	c	Yes	Yes	Yes	c
247	Nadimiveedhi										
248	Tudumurai	Yes	c	c	a	c	c	Yes	Yes	c	c
249	Kommalakonda	Yes	c	c	c	c	c	Yes	Yes	c	c
250	Surtaniputtu	Yes	c	c	a	c	c	Yes	Yes	c	c
251	Santaveedhi	Yes	c	c	a	c	c	Yes	Yes	c	c

**Census of India 2011- Village Directory
Amenities and Land use (As on 2009)**

Name of District : Visakhapatnam

Location Code No.: 544

Name of Mandal Parishad : Munchingi Puttu

Location Code No.: 0516

Availability of miscellaneous facilities (If amenities available code -Yes is given, If not available within the village, the distance range code viz; a for < 5 Kms, b for 5-10 Kms and c for 10+ kms of nearest place where facility is available is given).									Availability of electricity (Yes/No)				Nearest Town		Name of Village	Sl. No.
Sports Field,	Sports Club / Recreation Centre	Cinema / Video Hall	Public Library	Public Reading Room	Newspaper Supply	Assembly Polling station	Birth & Death Registration Office	Power Supply for Domestic Use (ED)	Power Supply for Agricultural Use (EAG)	Power Supply for Commercial Use (EC)	Power Supply for All Uses (EA)	Name	Distance range code i.e. a for <5 Kms, b for 5-10 Kms and c for 10+ kms			
90	91	92	93	94	95	96	97	98	99	100	101	102	103	2	1	
c	c	c	c	c	Yes	a	b	Yes	No	No	No	Anakapalle	c	Sunnapu Kota	229	
c	c	c	c	c	Yes	b	b	Yes	No	No	No	Anakapalle	c	Gorrelametta	230	
c	c	c	c	c	Yes	a	a	Yes	No	No	No	Anakapalle	c	Nandimetta	231	
c	c	c	c	c	Yes	b	b	Yes	No	No	No	Anakapalle	c	Dolliputtu	232	
c	c	c	c	c	Yes	a	a	Yes	No	No	No	Anakapalle	c	Jarripada	233	
c	c	c	c	c	Yes	a	a	Yes	No	No	No	Anakapalle	c	Gedelabanda	234	
c	c	c	c	c	Yes	c	c	Yes	No	No	No	Anakapalle	c	Boragam	235	
c	c	c	c	c	a	a	Yes	Yes	No	No	No	Anakapalle	c	Gunnalamamidi	236	
c	c	c	c	c	Yes	b	a	Yes	No	No	No	Anakapalle	c	Kimuduputtu	237	
c	c	c	c	c	Yes	b	b	Yes	No	No	No	Anakapalle	c	Mukkiputtu	238	
c	c	c	c	c	Yes	b	Yes	Yes	No	No	No	Anakapalle	c	Kenduguda	239	
c	c	c	c	c	Yes	b	Yes	Yes	No	No	No	Anakapalle	c	Mulaputtu	240	
c	c	c	c	c	Yes	b	Yes	Yes	No	No	No	Anakapalle	c	Tamarapalle	241	
c	c	c	c	c	a	b	Yes	Yes	No	No	No	Anakapalle	c	Bonangiputtu	242	
c	c	c	c	c	Yes	a	a	Yes	No	No	No	Anakapalle	c	Siragamputtu	243	
c	c	c	c	c	Yes	b	c	Yes	No	No	No	Anakapalle	c	Vuppacheruvu	244	
c	c	c	c	c	Yes	b	Yes	Yes	No	No	No	Anakapalle	c	Kantavaram	245	
c	c	c	c	c	Yes	b	c	Yes	No	No	No	Anakapalle	c	Pittagedda	246	
												Anakapalle	c	Nadimiveedhi	247	
c	c	c	c	c	Yes	b	Yes	Yes	No	No	No	Anakapalle	c	Tudumurai	248	
c	c	c	c	c	a	b	Yes	Yes	No	No	No	Anakapalle	c	Kommalakonda	249	
c	c	c	c	c	Yes	b	Yes	Yes	No	No	No	Anakapalle	c	Surtaniputtu	250	
c	c	c	c	c	Yes	a	Yes	Yes	No	No	No	Anakapalle	c	Santaveedhi	251	

**Census of India 2011- Village Directory
Amenities and Land use (As on 2009)**

Name of District : Visakhapatnam

Location Code No.: 544

Name of Mandal Parishad : Munchingi Puttu

Location Code No.: 0516

Sl. No.	Name of Village	Land Use										
		Area under different types of land use (in hectares rounded up to one decimal place)										
		Forests	Area under Non-agricultural Uses	Barren and Un-cultivable land	Permanent Pastures and Other Grazing Lands	Land Under Miscellaneous Tree Crops etc.	Culturable Waste Land	Fallow lands other than current fallows	Current Fallows	Net Area Sown	Total Irrigated Land Area	Total Un-irrigated Land Area
1	2	104	105	106	107	108	109	110	111	112	113	114
229	Sunnapu Kota	1.7	6.5	0	0	0	0	0	0	17.8	0	17.8
230	Gorrelametta	0	3.9	0	0	0	6.5	0	0	7.6	0	7.6
231	Nandimetta	0	10	0	0	0	0	0	0	73	0	73
232	Dolliputtu	0	26	0	0	0	0	0	0	0	0	0
233	Jarripada	0	4	0	0	0	0	0	0	22	0	22
234	Gedelabanda	0	4.6	0	0	0	6.5	0	0	8.9	0	8.9
235	Boragam	0	3.3	0	0	0	10.3	0	0	20.4	0	20.4
236	Gunnalamamidi	30	0	2.4	0	0	0	0	0	226.6	0	226.6
237	Kimuduputtu	1.5	0	51.5	0	0	0	0	0	0	0	0
238	Mukkiputtu	0.6	0	0.1	0	0	0	0	17.3	4	0	21.3
239	Kenduguda	0.9	0	17.1	0	0	0	0	0	0	0	0
240	Mulaputtu	0.1	0	10.9	0	0	0	0	0	172	0	172
241	Tamarapalle	1.1	3.5	31.8	6.1	0	0	0	0	125.5	3.5	122
242	Bonangiputtu	0.1	0	1.6	0	0	0	0	0	4.3	0	4.3
243	Siragamputtu	0.3	0	17.3	0	0	0	0	0	126.4	0	126.4
244	Vuppacheruvu	0	31.1	0	0	0	0	0	0	29.9	0	29.9
245	Kantavaram	1.5	58.5	0	0	0	0	0	0	3	0	3
246	Pittagedda	0.4	0	29.2	0	0	0	0	0	10.4	0	10.4
247	Nadimiveedhi	1.4	0.7	0	0	0	5	0	0	6.8	0.8	6
248	Tudumurai	0	1.5	0	0	0	11.4	0	2.6	41.5	1.5	42.6
249	Kommalakonda	0	0	69	0	0	0	0	0	0	0	0
250	Surtaniputtu	0.2	0	8	0	35.4	0	0	0	15.4	0	15.4
251	Santaveedhi	2.2	4.8	0	0	0	14.1	0	0	25.9	0	25.9

**Census of India 2011- Village Directory
Amenities and Land use (As on 2009)**

Name of District : Visakhapatnam

Location Code No.: 544

Name of Mandal Parishad : Munchingi Puttu

Location Code No.: 0516

Land Use					Name of three most important commodities manufactured			Name of Village	Sl. No.					
Area irrigated by source (in hectare).					First	Second	Third							
Canals (C)	Wells/Tube-wells(W/TW)	Tanks/Lakes(T/L)	Water Falls(WF)	Others(O)				115	116	117	118	119	120	121
0	0	0	0	0				Sunnapu Kota	229					
0	0	0	0	0				Gorrelametta	230					
0	0	0	0	0				Nandimetta	231					
0	0	0	0	0				Dolliputtu	232					
0	0	0	0	0				Jarripada	233					
0	0	0	0	0				Gedelabanda	234					
0	0	0	0	0				Boragam	235					
0	0	0	0	0				Gunnalamamidi	236					
0	0	0	0	0				Kimuduputtu	237					
0	0	0	0	0				Mukkiputtu	238					
0	0	0	0	0				Kenduguda	239					
0	0	0	0	0				Mulaputtu	240					
0	0	3.5	0	0				Tamarapalle	241					
0	0	0	0	0				Bonangiputtu	242					
0	0	0	0	0				Siragamputtu	243					
0	0	0	0	0				Vuppacheruvu	244					
0	0	0	0	0				Kantavaram	245					
0	0	0	0	0				Pittagedda	246					
0	0	0	0	0.8				Nadimiveedhi	247					
0	0	1.5	0	0				Tudumurai	248					
0	0	0	0	0				Kommalakonda	249					
0	0	0	0	0				Surtaniputtu	250					
0	0	0	0	0				Santaveedhi	251					

**Census of India 2011- Village Directory
Amenities and Land use (As on 2009)**

Name of District : Visakhapatnam

Location Code No.: 544

Name of Mandal Parishad : Munchingi Puttu

Location Code No.: 0516

Sl. No.	Name of Village	Location code no.	Total area of the village (in hectares rounded up to one decimal place)	Total population (2011 census)	Number of households (2011 census)	Number of educational amenities available (If not available within the village, the distance range code viz; a for < 5 Kms, b for 5-10 Kms and c for 10+ kms of nearest place where facility is available is given).										
						Pre-Primary school (PP)	Primary school (P)	Middle school (M)	Secondary School (S)	Senior Secondary school (SS)	Degree college of arts science & commerce (ASC)	Engineering college(EC)	Medical college (MC)	Management institute (MI)	Polytechnic (Pt)	
1	2	3	4	5	6	7	8	9	10	11	12	13	14	15	16	
252	Doraguda	583502	6	25	6	c	b	a	c	c	c	c	c	c	c	
253	Boosiputtu	583503	14	494	126	c	1	1	c	c	c	c	c	c	c	
254	Pittagruddlu	583504	130	248	66	c	1	b	c	c	c	c	c	c	c	
255	Kammariyoyi	583505	43	39	10	c	a	a	c	c	c	c	c	c	c	
256	Saginiputtu	583506	20	35	8	c	a	b	c	c	c	c	c	c	c	
257	Poolabanda	583507	8	86	20	c	a	b	c	c	c	c	c	c	c	
258	Maddulabanda	583508	40	174	37	c	2	b	c	c	c	c	c	c	c	
259	Burugumetta	583509	8	75	19	c	a	b	c	c	c	c	c	c	c	
260	Tadiputtu	583510	26	80	19	c	a	a	c	c	c	c	c	c	c	
261	Sirlimetta	583511	38	123	27	c	1	c	b	c	c	c	c	c	c	
262	Kumada	583512	57	311	95	c	3	2	c	c	c	c	c	c	c	
263	Digakumada	583513	28	160	38	c	1	a	c	c	c	c	c	c	c	
264	Burrangula	583514	19	69	21	c	1	a	b	c	c	c	c	c	c	
265	Vetchangi	583515	155	61	22	b	1	b	b	b	c	c	c	c	c	
266	Tangula	583516	46	199	53	b	1	a	b	b	c	c	c	c	c	
267	Boosiputtu	583517	178	0	0											
268	Giddalamamidi	583518	30	74	17	b	a	b	b	b	c	c	c	c	c	
269	Sarasangi	583519	146	50	11	b	a	b	b	b	c	c	c	c	c	
270	Rakasirai	583520	6	79	24	b	a	a	b	b	c	c	c	c	c	
271	Dasariputtu	583521	12	69	19	b	1	a	b	b	c	c	c	c	c	
272	Talabirada	583522	14	0	0											
273	Padalaputtu	583523	49	219	55	c	2	c	c	c	c	c	c	c	c	
274	Chippaputtu	583524	44	106	31	b	1	a	b	b	c	c	c	c	c	

**Census of India 2011- Village Directory
Amenities and Land use (As on 2009)**

Name of District : Visakhapatnam

Location Code No.: 544

Name of Mandal Parishad : Munchingi Puttu

Location Code No.: 0516

Number of educational amenities available (If not available within the village, the distance range code viz; a for <5 Kms, b for 5-10 Kms and c for 10+ kms of nearest place where facility is available is given).				Number of Medical Amenities available. (If not available within the village, the distance range code viz; a for < 5 Kms, b for 5-10 Kms and c for 10+ kms of nearest place where facility is available is given).											Name of Village	Sl. No.
Vocational training school /ITI	Non-formal training centre (NFTC)	Special school for disabled (SSD)	Others (specify)	Community health centre (CHC)	Primary health centre (PHC)	Primary health sub centre (PHS)	Maternity and child welfare centre (MCW)	T. B. clinic (TBC)	Hospital-allopathic (HA)	Hospital-alternative medicine (HO)	Dispensary (D)	Veterinary hospital (VH)	Mobile health clinic (MHC)	Family welfare centre (FWC)		
17	18	19	20	21	22	23	24	25	26	27	28	29	30	31	2	1
c	c	c		c	c	c	c	c	c	c	c	c	1	c	Doraguda	252
c	c	c		c	c	c	c	c	c	c	c	c	1	c	Boosiputtu	253
c	c	c		c	c	c	c	c	c	c	c	c	1	c	Pittagruddlu	254
c	c	c		c	c	c	c	c	c	c	c	c	1	c	Kammarigoyyi	255
c	c	c		c	c	c	c	c	c	c	c	c	1	c	Saginiputtu	256
c	c	c		c	c	c	c	c	c	c	c	c	1	c	Poolabanda	257
c	c	c		c	c	c	c	c	c	c	c	c	1	c	Maddulabanda	258
c	c	c		c	c	c	c	c	c	c	c	c	1	c	Burugumetta	259
c	c	c		c	c	c	c	c	c	c	c	c	1	c	Tadiputtu	260
c	c	c		c	c	c	c	c	c	c	c	c	1	c	Sirlimetta	261
c	c	c		c	c	c	c	c	c	c	c	c	1	c	Kumada	262
c	c	c		c	c	c	c	c	c	c	c	c	1	c	Digakumada	263
c	c	c		c	b	a	c	c	c	c	c	b	1	c	Burrangula	264
c	c	c		b	b	b	c	c	c	c	c	b	1	c	Vetchangi	265
c	c	c		b	b	1	c	c	c	c	c	b	b	c	Tangula	266
															Boosiputtu	267
c	c	c		b	b	b	c	c	c	c	c	b	1	c	Giddalamamidi	268
c	c	c		b	b	1	c	c	c	c	c	b	b	c	Sarasangi	269
c	c	c		b	b	1	c	c	c	c	c	b	b	c	Rakasirai	270
c	c	c		b	b	a	c	c	c	c	c	b	1	c	Dasariputtu	271
															Talabirada	272
c	c	c		c	c	c	c	c	c	c	c	c	1	c	Padalaputtu	273
c	c	c		b	b	a	c	c	c	c	c	b	1	c	Chippaputtu	274

**Census of India 2011- Village Directory
Amenities and Land use (As on 2009)**

Name of District : Visakhapatnam

Location Code No.: 544

Name of Mandal Parishad : Munchingi Puttu

Location Code No.: 0516

Sl. No.	Name of Village	Number of Non-Government Medical Amenities available.							Availability of drinking water - Yes / No								
		Charitable non Govt. hospital/Nursing home.	Medical practitioner with MBBS Degree	Medical practitioner with other degree	Medical practitioner with no degree	Traditional practitioner and faith healer	Medicine Shop	Others	Tap water (Treated/Untreated)	Well water (Covered / Uncovered well)	Hand Pump	Tube wells / Bore well	Spring	River / Canal	Tank / Pond / Lake	Others	
1	2	32	33	34	35	36	37	38	39	40	41	42	43	44	45	46	
252	Doraguda	0	0	0	0	0	0	0	No	No	No	No	Yes	No	No	No	
253	Boosiputtu	0	0	0	0	0	0	0	No	Yes	Yes	No	Yes	Yes	No	No	
254	Pittagruddlu	0	0	0	0	0	0	0	No	No	No	No	Yes	Yes	No	No	
255	Kammarigoyyi	0	0	0	0	0	0	0	No	No	No	No	Yes	Yes	No	No	
256	Saginiputtu	0	0	0	0	0	0	0	No	Yes	No	No	Yes	Yes	No	No	
257	Poolabanda	0	0	0	0	0	0	0	No	Yes	No	No	Yes	Yes	No	No	
258	Maddulabanda	0	0	0	0	0	0	0	No	Yes	No	No	Yes	Yes	No	No	
259	Burugumetta	0	0	0	0	0	0	0	No	No	No	No	Yes	Yes	Yes	No	
260	Tadiputtu	0	0	0	0	0	0	0	No	Yes	No	No	Yes	Yes	No	No	
261	Sirlimetta	0	0	0	0	0	0	0	No	Yes	No	Yes	Yes	Yes	No	No	
262	Kumada	0	0	0	0	0	0	0	No	Yes	Yes	No	Yes	No	No	No	
263	Digakumada	0	0	0	0	0	0	0	No	No	No	No	Yes	Yes	No	No	
264	Burrangula	0	0	0	0	0	0	0	No	No	No	No	Yes	No	Yes	No	
265	Vetchangi	0	0	0	0	0	0	0	No	No	No	No	Yes	No	No	No	
266	Tangula	0	0	0	0	0	0	0	No	Yes	No	No	Yes	No	No	No	
267	Boosiputtu																
268	Giddalamamidi	0	0	0	0	0	0	0	No	Yes	No	No	Yes	No	No	No	
269	Sarasangi	0	0	0	0	0	0	0	No	Yes	No	No	Yes	No	No	No	
270	Rakasirai	0	0	0	0	0	0	0	No	No	Yes	No	Yes	No	No	No	
271	Dasariputtu	0	0	0	0	0	0	0	No	No	No	No	Yes	No	No	No	
272	Talabirada																
273	Padalaputtu	0	0	0	0	0	0	0	No	Yes	No	No	Yes	No	No	No	
274	Chippaputtu	0	0	0	0	0	0	0	No	No	Yes	No	Yes	No	No	No	

**Census of India 2011- Village Directory
Amenities and Land use (As on 2009)**

Name of District : Visakhapatnam

Location Code No.: 544

Name of Mandal Parishad : Munchingi Puttu

Location Code No.: 0516

Availability of toilet & others Yes / No				Communication and transport facilities (If amenities available code -Yes is given except for Village Pin Code ,If not available within the village , the distance range code viz; a for < 5 Kms, b for 5-10 Kms and c for 10+ kms of nearest place where facility is available is given).									Name of Village	Sl. No.
Community toilet including bath.	Community toilet excluding bath.	Rural sanitary mart or sanitary hardware outlet available near the village.	Community bio- gas or recycle of waste for productive use.	Post office(PO)	Sub post office (SPO)	Post & Telegraph office (P&TO)	Village Pin Code	Telephones (Land lines)	Public call office (PCO)	Mobile phone coverage	Internet cafes/ Common service centre (CSC)			
47	48	49	50	51	52	53	54	55	56	57	58	2	1	
No	No	No	No	c	c	c	531040	c	c	c	c	Doraguda	252	
No	No	No	No	c	c	c	531040	c	c	c	c	Boosiputtu	253	
No	No	No	No	c	c	c	531040	c	c	c	c	Pittagruddlu	254	
No	No	No	No	c	c	c	531040	c	c	c	c	Kammariyoyyi	255	
No	No	No	No	c	c	c	531040	c	c	c	c	Saginiputtu	256	
No	No	No	No	c	c	c	531040	c	c	c	c	Poolabanda	257	
No	No	No	No	c	c	c	531040	c	c	c	c	Maddulabanda	258	
No	No	No	No	c	c	c	531040	c	c	c	c	Burugumetta	259	
No	No	No	No	c	c	c	531040	c	c	c	c	Tadiputtu	260	
No	No	No	No	c	c	c	531040	c	c	c	c	Sirlimetta	261	
No	No	No	No	c	c	c	531040	c	c	c	c	Kumada	262	
No	No	No	No	c	c	c	531040	c	c	c	c	Digakumada	263	
No	No	No	No	c	c	c	531040	c	c	b	c	Burrangula	264	
No	No	No	No	b	b	b	531040	b	c	b	b	Vetchangi	265	
No	No	No	No	b	a	b	531040	b	b	b	b	Tangula	266	
												Boosiputtu	267	
No	No	No	No	b	b	b	531040	b	b	b	b	Giddalamamidi	268	
No	No	No	No	b	a	b	531040	b	b	b	b	Sarasangi	269	
No	No	No	No	b	b	b	531040	a	b	b	b	Rakasirai	270	
No	No	No	No	b	a	b	531040	a	b	b	b	Dasariputtu	271	
												Talabirada	272	
No	No	No	No	c	b	c	531040	c	c	c	c	Padalaputtu	273	
No	No	No	No	b	b	b	531040	b	b	b	b	Chippaputtu	274	

**Census of India 2011- Village Directory
Amenities and Land use (As on 2009)**

Name of District : Visakhapatnam

Location Code No.: 544

Name of Mandal Parishad : Munchingi Puttu

Location Code No.: 0516

Sl. No.	Name of Village	Communication and transport facilities (If amenities available code -Yes is given except for Village Pin Code, If not available within the village, the distance range code viz; a for < 5 Kms, b for 5-10 Kms and c for 10+ kms of nearest place where facility is available is given).								
		Private courier facility	Bus service (Public & Private)	Railway stations	Auto/Modified Autos	Taxis and Vans	Tractors	Cycle-pulled rickshaws(Manual & Machine driven)	Carts driven by animals	Sea /River ferry service
1	2	59	60	61	62	63	64	65	66	67
252	Doraguda	c	c	c	c	c	c		c	c
253	Boosiputtu	c	c	c	c	c	c		c	c
254	Pittagruddlu	c	c	c	c	c	c		c	c
255	Kammarigoyyi	c	c	c	c	c	c		c	c
256	Saginiputtu	c	c	c	c	c	c		c	c
257	Poolabanda	c	c	c	c	c	c		c	c
258	Maddulabanda	c	b	c	c	c	c		c	c
259	Burugumetta	c	b	c	c	c	c		c	c
260	Tadiputtu	c	Yes	c	c	c	c		c	c
261	Sirlimetta	c	b	c	c	c	c		c	c
262	Kumada	c	b	c	c	c	b		c	c
263	Digakumada	c	c	c	c	c	c		c	c
264	Burrangula	c	b	c	c	c	c		c	c
265	Vetchangi	c	b	c	b	b	b		c	c
266	Tangula	c	b	c	b	b	b		c	c
267	Boosiputtu									
268	Giddalamamidi	c	b	c	b	b	b		c	c
269	Sarasangi	c	b	c	b	b	b		c	c
270	Rakasirai	c	b	c	b	b	b		c	c
271	Dasariputtu	c	b	c	b	b	b		c	c
272	Talabirada									
273	Padalaputtu	c	b	c	c	c	c		c	c
274	Chippaputtu	c	a	c	b	b	b		c	c

**Census of India 2011- Village Directory
Amenities and Land use (As on 2009)**

Name of District : Visakhapatnam

Location Code No.: 544

Name of Mandal Parishad : Munchingi Puttu

Location Code No.: 0516

Village connected to highways,village roads, banks & credit societies (If amenities available code -Yes is given, If not available within the village , the distance range code viz; a for < 5 Kms, b for 5-10 Kms and c for 10+ kms of nearest place where facility is available is given).												Name of Village	Sl. No.
Connected to national highway(NH)	Connected to state highway(SH)	Connected to major district road (MDR)	Connected to others district road	Pucca roads	Kutchcha roads	Water bounded macadam(WBM) roads	Navigable waterway (river/canal)(NW)	Footpaths (FP)	Commercial & Co-operative Banks	ATM	Agricultural Credit Societies		
68	69	70	71	72	73	74	75	76	77	78	79	2	1
c	c	c	c	a	Yes	c		Yes	c	c	c	Doraguda	252
c	c	c	c	a	Yes	b		Yes	c	c	c	Boosiputtu	253
c	c	c	c	b	Yes	b		Yes	c	c	c	Pittagruddu	254
c	c	c	c	b	Yes	c		Yes	c	c	c	Kammarigoyyi	255
c	c	c	c	a	Yes	c		Yes	c	c	c	Saginiputtu	256
c	c	c	b	b	Yes	c		Yes	c	c	c	Poolabanda	257
c	c	c	b	a	Yes	b		Yes	c	c	c	Maddulabanda	258
c	c	c	b	a	Yes	c		Yes	c	c	c	Burugumetta	259
c	c	c	b	a	Yes	c		Yes	c	c	c	Tadiputtu	260
c	c	c	Yes	a	Yes	b		Yes	c	c	c	Sirlimetta	261
c	c	c	Yes	b	Yes	b		Yes	c	c	c	Kumada	262
c	c	c	a	a	Yes	b		Yes	c	c	c	Digakumada	263
c	c	c	Yes	a	Yes	c		Yes	c	c	c	Burrangula	264
c	c	c	a	b	Yes	c		Yes	b	c	b	Vetchangi	265
c	c	c	Yes	a	Yes	b		Yes	b	c	b	Tangula	266
												Boosiputtu	267
c	c	c	b	b	Yes	c		Yes	b	c	b	Giddalamamidi	268
c	c	c	b	a	Yes	c		Yes	b	c	b	Sarasangi	269
c	c	c	b	b	Yes	c		Yes	b	c	b	Rakasirai	270
c	c	c	b	b	Yes	c		Yes	b	c	b	Dasariputtu	271
												Talabirada	272
c	c	c	b	b	Yes	b		Yes	c	c	c	Padalaputtu	273
c	c	c	Yes	b	Yes	b		Yes	b	b	b	Chippaputtu	274

**Census of India 2011- Village Directory
Amenities and Land use (As on 2009)**

Name of District : Visakhapatnam

Location Code No.: 544

Name of Mandal Parishad : Munchingi Puttu

Location Code No.: 0516

Sl. No.	Name of Village	Availability of miscellaneous facilities (If amenities available code -Yes is given, If not available within the village, the distance range code viz; a for < 5 Kms, b for 5-10 Kms and c for 10+ kms of nearest place where facility is available is given).									
		Self-Help Group (SHG)	Public distribution system (PDS) shop	Mandis / Regular market	Weekly Haat	Agricultural marketing society	Integrated Child Development Scheme (Nutritional Centres)	Anganwadi Centre (Nutritional Centres)	Others (Nutritional Centres)	ASHA (Accredited Social Health Activist)	Community centre with/without TV
1	2	80	81	82	83	84	85	86	87	88	89
252	Doraguda	Yes	c	b	c	c	c	a	Yes	b	c
253	Boosiputtu	Yes	c	c	Yes	c	c	Yes	Yes	c	c
254	Pittagruddlu	Yes	c	c	b	c	c	Yes	Yes	c	c
255	Kammarigoyyi	Yes	c	c	a	c	c	a	Yes	c	c
256	Saginiputtu	Yes	c	c	c	c	c	Yes	Yes	c	c
257	Poolabanda	Yes	a	c	c	c	c	Yes	Yes	c	c
258	Maddulabanda	Yes	c	c	c	c	c	Yes	Yes	Yes	c
259	Burugumetta	Yes	c	c	c	c	c	Yes	Yes	c	c
260	Tadiputtu	Yes	b	b	c	c	c	Yes	Yes	c	c
261	Sirlimetta	Yes	c	c	c	c	c	Yes	Yes	Yes	c
262	Kumada	Yes	c	c	c	c	c	Yes	Yes	Yes	c
263	Digakumada	Yes	c	c	c	c	c	Yes	Yes	Yes	c
264	Burrangula	Yes	b	c	b	c	c	c	Yes	b	b
265	Vetchangi	Yes	b	b	b	c	b	Yes	Yes	b	c
266	Tangula	Yes	a	b	b	c	b	Yes	Yes	b	c
267	Boosiputtu										
268	Giddalamamidi	Yes	b	b	b	c	b	a	Yes	b	c
269	Sarasangi	Yes	b	c	b	b	b	b	Yes	b	c
270	Rakasirai	Yes	a	c	b	c	b	a	Yes	b	c
271	Dasariputtu	Yes	a	c	b	c	b	a	Yes	b	c
272	Talabirada										
273	Padalaputtu	Yes	a	a	c	c	c	Yes	Yes	c	c
274	Chippaputtu	Yes	a	b	b	b	b	Yes	Yes	b	b

**Census of India 2011- Village Directory
Amenities and Land use (As on 2009)**

Name of District : Visakhapatnam

Location Code No.: 544

Name of Mandal Parishad : Munchingi Puttu

Location Code No.: 0516

Availability of miscellaneous facilities (If amenities available code -Yes is given, If not available within the village, the distance range code viz; a for < 5 Kms, b for 5-10 Kms and c for 10+ kms of nearest place where facility is available is given).									Availability of electricity (Yes/No)				Nearest Town		Name of Village	Sl. No.
Sports Field,	Sports Club / Recreation Centre	Cinema / Video Hall	Public Library	Public Reading Room	Newspaper Supply	Assembly Polling station	Birth & Death Registration Office	Power Supply for Domestic Use (ED)	Power Supply for Agricultural Use (EAG)	Power Supply for Commercial Use (EC)	Power Supply for All Uses (EA)	Name	Distance range code i.e. a for <5 Kms, b for 5-10 Kms and c for 10+ kms			
90	91	92	93	94	95	96	97	98	99	100	101	102	103	2	1	
c	c	c	c	c	b	a	a	Yes	No	No	No	Anakapalle	c	Doraguda	252	
c	c	c	c	c	Yes	a	Yes	Yes	No	No	No	Anakapalle	c	Boosiputtu	253	
c	c	c	c	c	Yes	a	b	Yes	No	No	No	Anakapalle	c	Pittagruddlu	254	
c	c	c	c	c	a	b	Yes	Yes	No	No	No	Anakapalle	c	Kammariyoyyi	255	
c	c	c	c	c	b	a	c	Yes	No	No	No	Anakapalle	c	Saginiputtu	256	
c	c	c	c	c	Yes	b	b	Yes	No	No	No	Anakapalle	c	Poolabanda	257	
c	c	c	c	c	Yes	b	b	Yes	No	No	No	Anakapalle	c	Maddulabanda	258	
c	c	c	c	c	Yes	b	c	Yes	No	No	No	Anakapalle	c	Burugumetta	259	
c	c	c	c	c	Yes	a	b	Yes	No	No	No	Anakapalle	c	Tadiputtu	260	
c	c	c	c	c	Yes	b	Yes	Yes	No	No	No	Anakapalle	c	Sirlimetta	261	
c	c	c	c	c	Yes	Yes	b	Yes	No	No	No	Anakapalle	c	Kumada	262	
c	c	c	c	c	Yes	b	c	Yes	No	No	No	Anakapalle	c	Digakumada	263	
c	c	c	b	c	Yes	b	b	Yes	No	No	No	Anakapalle	c	Burrangula	264	
c	c	c	c	c	Yes	b	b	Yes	No	No	No	Jeypore(Orissa)	c	Vetchangi	265	
c	c	c	c	c	Yes	a	a	Yes	No	No	No	Jeypore(Orissa)	c	Tangula	266	
												Anakapalle	c	Boosiputtu	267	
c	c	c	c	c	Yes	b	b	Yes	No	No	No	Jeypore(Orissa)	c	Giddalamamidi	268	
c	c	c	c	c	Yes	b	b	Yes	No	No	No	Jeypore(Orissa)	c	Sarasangi	269	
c	c	c	c	b	Yes	a	a	Yes	No	No	No	Jeypore(Orissa)	c	Rakasirai	270	
c	c	c	c	b	Yes	a	a	Yes	No	No	No	Jeypore(Orissa)	c	Dasariputtu	271	
												Jeypore(Orissa)	c	Talabirada	272	
c	c	c	b	b	Yes	c	c	Yes	No	No	No	Jeypore(Orissa)	c	Padalaputtu	273	
b	c	c	b	b	Yes	a	a	Yes	No	No	No	Anakapalle	c	Chippaputtu	274	

**Census of India 2011- Village Directory
Amenities and Land use (As on 2009)**

Name of District : Visakhapatnam

Location Code No.: 544

Name of Mandal Parishad : Munchingi Puttu

Location Code No.: 0516

Sl. No.	Name of Village	Land Use										
		Area under different types of land use (in hectares rounded up to one decimal place)										
		Forests	Area under Non-agricultural Uses	Barren and Un-cultivable land	Permanent Pastures and Other Grazing Lands	Land Under Miscellaneous Tree Crops etc.	Culturable Waste Land	Fallow lands other than current fallows	Current Fallows	Net Area Sown	Total Irrigated Land Area	Total Un-irrigated Land Area
1	2	104	105	106	107	108	109	110	111	112	113	114
252	Doraguda	0.3	0	0.2	0	0	0.9	0	0	4.6	2.6	2
253	Boosiputtu	2.6	1.6	0	0	0	2.8	0	0	7.1	0	7.1
254	Pittagruddu	0.2	0	3.9	0	0	30.8	0	0	95.1	0.8	94.3
255	Kammarigoyyi	0.8	24	0	0	0	0	0	0	18.2	0	18.2
256	Saginiputtu	1.1	0	18.9	0	0	0	0	0	0	0	0
257	Poolabanda	1.4	0	6.6	0	0	0	0	0	0	0	0
258	Maddulabanda	2.1	0	5.4	0	0	0	0	0	32.5	2	30.5
259	Burugumetta	0	0	0.5	0	0	1.9	0	0	5.6	0	5.6
260	Tadiputtu	0.1	0	3.2	0	0	12.2	0	0	10.5	0	10.5
261	Sirlimetta	0.7	0	0.2	0	0	7.2	0	0	29.9	0	29.9
262	Kumada	1.8	0	0	4.8	0	18	0	0	32.4	8.1	24.3
263	Digakumada	0.6	0	3	0	0	6.4	0	0	18	0	18
264	Burrangula	0	11	0	0	0	0	0	0	8	0	8
265	Vetchangi	0	36.4	0	0	0	0	0	0	118.6	0	118.6
266	Tangula	0	3.4	0	0	0	7.6	0	0	35	0	35
267	Boosiputtu	0	2.2	0	0	0	95.4	0	0	80.4	0	80.4
268	Giddalamamidi	0	2.6	0	0	0	9	0	0	18.4	0	18.4
269	Sarasangi	0	102.7	6	0	0	0	0	0	37.3	0	37.3
270	Rakasirai	0	1.8	0	0	0	3.2	0	0	1	0	1
271	Dasariputtu	0	2.6	0	0	0	2.1	0	0	7.3	0	7.3
272	Talabirada	0	5.1	0	0	0	0	0	0	8.9	0	8.9
273	Padalaputtu	1.6	0	1.5	0	0	17.5	0	0	28.4	1.6	26.8
274	Chippaputtu	0.4	0	8.6	0	0	0	0	0	35	0	35

**Census of India 2011- Village Directory
Amenities and Land use (As on 2009)**

Name of District : Visakhapatnam

Location Code No.: 544

Name of Mandal Parishad : Munchingi Puttu

Location Code No.: 0516

Land Use					Name of three most important commodities manufactured			Name of Village	Sl. No.					
Area irrigated by source (in hectare).					First	Second	Third							
Canals (C)	Wells/Tube-wells(W/TW)	Tanks/Lakes(T/L)	Water Falls(WF)	Others(O)	115	116	117	118	119	120	121	122	2	1
0	0	2.6	0	0									Doraguda	252
0	0	0	0	0									Boosiputtu	253
0	0	0	0	0.8									Pittagruddlu	254
0	0	0	0	0									Kammarigoyyi	255
0	0	0	0	0									Saginiputtu	256
0	0	0	0	0									Poolabanda	257
0	0	0	0	2									Maddulabanda	258
0	0	0	0	0									Burugumetta	259
0	0	0	0	0									Tadiputtu	260
0	0	0	0	0									Sirlimetta	261
0	0	0	0	8.1									Kumada	262
0	0	0	0	0									Digakumada	263
0	0	0	0	0									Burrangula	264
0	0	0	0	0									Vetchangi	265
0	0	0	0	0									Tangula	266
0	0	0	0	0									Boosiputtu	267
0	0	0	0	0									Giddalamamidi	268
0	0	0	0	0									Sarasangi	269
0	0	0	0	0									Rakasirai	270
0	0	0	0	0									Dasariputtu	271
0	0	0	0	0									Talabirada	272
0	0	0	0	1.6									Padalaputtu	273
0	0	0	0	0									Chippaputtu	274

**Census of India 2011- Village Directory
Amenities and Land use (As on 2009)**

Name of District : Visakhapatnam

Location Code No.: 544

Name of Mandal Parishad : Munchingi Puttu

Location Code No.: 0516

Sl. No.	Name of Village	Location code no.	Total area of the village (in hectares rounded up to one decimal place)	Total population (2011 census)	Number of households (2011 census)	Number of educational amenities available (If not available within the village, the distance range code viz; a for < 5 Kms, b for 5-10 Kms and c for 10+ kms of nearest place where facility is available is given).										
						Pre-Primary school (PP)	Primary school (P)	Middle school (M)	Secondary School (S)	Senior Secondary school (SS)	Degree college of arts science & commerce (ASC)	Engineering college(EC)	Medical college (MC)	Management institute (MI)	Polytechnic (Pt)	
1	2	3	4	5	6	7	8	9	10	11	12	13	14	15	16	
275	Lungaputtu	583525	36	111	35	b	1	a	b	b	c	c	c	c	c	
276	K.Kotturu	583526	53	49	15	b	a	b	b	b	c	c	c	c	c	
277	Kotalabayalu	583527	117	167	44	c	1	a	a	c	c	c	c	c	c	
278	Vanabhasingi	583528	119	235	58	b	1	1	b	b	c	c	c	c	c	
279	Kilagada	583529	326	1265	299	b	2	1	1	b	c	c	c	c	c	
280	Raipalli	583530	30	131	35	c	2	c	c	c	c	c	c	c	c	
281	Malakariputtu	583531	25	147	38	c	1	c	c	c	c	c	c	c	c	
282	Tarigeda	583532	24	89	22	c	1	c	c	c	c	c	c	c	c	
283	Vanuguputtu	583533	19	42	13	a	1	a	a	a	c	c	c	c	c	
284	Bondaputtu	583534	73	199	51	a	1	a	a	a	c	c	c	c	c	
285	Chinamukkiputtu	583535	104	162	46	a	1	a	a	a	c	c	c	c	c	
286	Ratulaputtu	583536	82	28	9	a	1	a	a	a	c	c	c	c	c	
287	Murugu Cheruvu	583537	91	20	7	a	a	a	a	a	c	c	c	c	c	
288	Giddala Puttu	583538	8	24	8	b	1	b	b	b	c	c	c	c	c	
289	Kumbi Guda	583539	37	32	9	b	1	b	b	b	c	c	c	c	c	
290	Jangam Puttu	583540	101	43	13	c	1	a	a	c	c	c	c	c	c	
291	Vetchangi Puttu	583541	8	51	12	c	b	a	a	c	c	c	c	c	c	
292	Bakubeda	583542	24	132	43	c	1	a	a	c	c	c	c	c	c	
293	Petumaliputtu	583543	97	255	65	c	1	c	c	c	c	c	c	c	c	
294	Muraliputtu	583544	95	71	19	c	a	c	c	c	c	c	c	c	c	
295	Majjiguda	583545	81	80	24	a	b	a	a	a	c	c	c	c	c	
296	Kummari Puttu	583546	40	239	61	b	1	b	b	b	c	c	c	c	c	
297	Peddaputtu	583547	54	29	8	c	1	a	a	c	c	c	c	c	c	

**Census of India 2011- Village Directory
Amenities and Land use (As on 2009)**

Name of District : Visakhapatnam

Location Code No.: 544

Name of Mandal Parishad : Munchingi Puttu

Location Code No.: 0516

Number of educational amenities available (If not available within the village, the distance range code viz; a for <5 Kms, b for 5-10 Kms and c for 10+ kms of nearest place where facility is available is given).				Number of Medical Amenities available. (If not available within the village, the distance range code viz; a for < 5 Kms, b for 5-10 Kms and c for 10+ kms of nearest place where facility is available is given).										Name of Village	Sl. No.	
Vocational training school /ITI	Non-formal training centre (NFTC)	Special school for disabled (SSD)	Others (specify)	Community health centre (CHC)	Primary health centre (PHC)	Primary health sub centre (PHS)	Maternity and child welfare centre (MCW)	T. B. clinic (TBC)	Hospital-allopathic (HA)	Hospital-alternative medicine (HO)	Dispensary (D)	Veterinary hospital (VH)	Mobile health clinic (MHC)			Family welfare centre (FWC)
17	18	19	20	21	22	23	24	25	26	27	28	29	30	31	2	1
c	c	c		b	a	a	c	c	c	c	c	c	1	c	Lungaputtu	275
c	c	c		b	b	1	c	c	c	c	c	b	b	c	K.Kotturu	276
c	c	c		c	b	c	c	c	c	c	c	a	c	c	Kottalabayalu	277
c	c	c		b	1	1	c	c	c	c	c	b	b	c	Vanabhasingi	278
c	c	c		b	1	1	c	c	c	c	c	1	c	c	Kilagada	279
c	c	c		c	b	b	c	c	c	c	c	b	1	c	Raipalli	280
c	c	c		c	b	b	c	c	c	c	c	b	1	c	Malakariputtu	281
c	c	c		c	b	b	c	c	c	c	c	b	1	c	Tarigeda	282
c	c	c		a	a	a	c	c	c	c	c	a	1	c	Vanuguputtu	283
c	c	c		a	a	b	c	c	c	c	c	a	1	c	Bondaputtu	284
c	c	c		a	a	a	c	c	c	c	c	a	1	c	Chinamukkiputtu	285
c	c	c		a	a	b	c	c	c	c	c	a	1	c	Ratulaputtu	286
c	c	c		a	a	b	c	c	c	c	c	a	1	c	Murugu Cheruvu	287
c	c	c		b	b	b	c	c	c	c	c	b	1	c	Giddala Puttu	288
c	c	c		b	b	b	c	c	c	c	c	b	1	c	Kumbi Guda	289
c	c	c		c	c	a	c	c	c	c	c	c	1	c	Jangam Puttu	290
c	c	c		c	c	a	c	c	c	c	c	c	1	c	Vetchangi Puttu	291
c	c	c		c	c	a	c	c	c	c	c	c	1	c	Bakubeda	292
c	c	c		c	c	c	c	c	c	c	c	c	1	c	Petumaliputtu	293
c	c	c		c	c	c	c	c	c	c	c	c	1	c	Muraliputtu	294
c	c	c		a	a	a	c	c	c	c	c	a	1	c	Majjiguda	295
c	c	c		b	b	b	c	c	c	c	c	b	1	c	Kummari Puttu	296
c	c	c		c	c	c	c	c	c	c	c	c	1	c	Peddaputtu	297

**Census of India 2011- Village Directory
Amenities and Land use (As on 2009)**

Name of District : Visakhapatnam

Location Code No.: 544

Name of Mandal Parishad : Munchingi Puttu

Location Code No.: 0516

Sl. No.	Name of Village	Number of Non-Government Medical Amenities available.							Availability of drinking water - Yes / No								
		Charitable non Govt. hospital/Nursing home.	Medical practitioner with MBBS Degree	Medical practitioner with other degree	Medical practitioner with no degree	Traditional practitioner and faith healer	Medicine Shop	Others	Tap water (Treated/Untreated)	Well water (Covered / Uncovered well)	Hand Pump	Tube wells / Bore well	Spring	River / Canal	Tank / Pond / Lake	Others	
1	2	32	33	34	35	36	37	38	39	40	41	42	43	44	45	46	
275	Lungaputtu	0	0	0	0	0	0	0	No	Yes	No	No	Yes	No	No	No	
276	K.Kotturu	0	0	0	0	0	0	0	No	Yes	Yes	No	Yes	No	No	No	
277	Kottalabayalu	0	0	0	0	0	0	0	No	Yes	Yes	No	Yes	No	No	No	
278	Vanabhasingi	0	0	0	0	0	0	0	No	Yes	Yes	No	Yes	No	No	No	
279	Kilagada	0	0	0	0	0	0	0	No	Yes	Yes	No	Yes	No	Yes	No	
280	Raipalli	0	0	0	0	0	0	0	No	Yes	No	No	Yes	No	No	No	
281	Malakariputtu	0	0	0	0	0	0	0	No	Yes	No	No	Yes	No	No	No	
282	Tarigeda	0	0	0	0	0	0	0	No	Yes	Yes	No	Yes	No	No	No	
283	Vanuguputtu	0	0	0	0	0	0	0	No	No	Yes	No	No	Yes	No	No	
284	Bondaputtu	0	0	0	0	0	0	0	No	No	Yes	No	Yes	No	No	No	
285	Chinamukkiputtu	0	0	0	0	0	0	0	No	Yes	Yes	No	No	No	No	No	
286	Ratulaputtu	0	0	0	0	0	0	0	No	Yes	Yes	No	No	No	No	No	
287	Murugu Cheruvu	0	0	0	0	0	0	0	No	No	No	No	Yes	No	No	No	
288	Giddala Puttu	0	0	0	0	0	0	0	No	No	Yes	No	Yes	No	No	No	
289	Kumbi Guda	0	0	0	0	0	0	0	No	Yes	No	No	No	No	No	No	
290	Jangam Puttu	0	0	0	0	0	0	0	No	Yes	No	No	Yes	No	No	No	
291	Vetchangi Puttu	0	0	0	0	0	0	0	No	Yes	No	No	Yes	No	No	No	
292	Bakubeda	0	0	0	0	0	0	0	No	Yes	Yes	No	Yes	No	No	No	
293	Petumaliputtu	0	0	0	0	0	0	0	No	Yes	Yes	No	Yes	Yes	No	No	
294	Muraliputtu	0	0	0	0	0	0	0	No	Yes	No	No	Yes	Yes	No	No	
295	Majjiguda	0	0	0	0	0	0	0	No	Yes	Yes	No	No	No	No	No	
296	Kummari Puttu	0	0	0	0	0	0	0	No	Yes	Yes	No	Yes	Yes	No	No	
297	Peddaputtu	0	0	0	0	0	0	0	No	Yes	No	No	Yes	No	No	No	

**Census of India 2011- Village Directory
Amenities and Land use (As on 2009)**

Name of District : Visakhapatnam

Location Code No.: 544

Name of Mandal Parishad : Munchingi Puttu

Location Code No.: 0516

Availability of toilet & others Yes / No				Communication and transport facilities (If amenities available code -Yes is given except for Village Pin Code ,If not available within the village , the distance range code viz; a for < 5 Kms, b for 5-10 Kms and c for 10+ kms of nearest place where facility is available is given).								Name of Village	Sl. No.
Community toilet including bath.	Community toilet excluding bath.	Rural sanitary mart or sanitary hardware outlet available near the village.	Community bio- gas or recycle of waste for productive use.	Post office(PO)	Sub post office (SPO)	Post & Telegraph office (P&TO)	Village Pin Code	Telephones (Land lines)	Public call office (PCO)	Mobile phone coverage	Internet cafes/ Common service centre (CSC)		
47	48	49	50	51	52	53	54	55	56	57	58	2	1
No	No	No	No	b	b	b	531040	b	b	b	b	Lungaputtu	275
No	No	No	No	b	a	b	531040	b	b	b	b	K.Kotturu	276
No	No	No	No	c	b	c	531040	c	b	c	c	Kottalabayalu	277
No	No	No	No	b	a	b	531040	b	b	b	b	Vanabhasingi	278
No	No	No	No	b	b	b	531040	Yes	Yes	b	b	Kilagada	279
No	No	No	No	c	b	c	531040	b	b	b	c	Raipalli	280
No	No	No	No	c	b	c	531040	c	c	c	c	Malakariputtu	281
No	No	No	No	c	b	c	531040	c	c	c	c	Tarigeda	282
No	No	No	No	a	a	a	531040	a	c	Yes	a	Vanuguputtu	283
No	No	No	No	a	a	a	531040	a	c	Yes	a	Bondaputtu	284
No	No	No	No	a	a	a	531040	a	c	Yes	a	Chinamukkiputtu	285
No	No	No	No	a	a	a	531040	a	c	Yes	a	Ratulaputtu	286
No	No	No	No	a	a	a	531040	a	c	c	a	Murugu Cheruvu	287
No	No	No	No	b	b	b	531040	b	c	b	b	Giddala Puttu	288
No	No	No	No	b	a	b	531040	b	c	b	b	Kumbi Guda	289
No	No	No	No	c	b	c	531040	c	c	a	c	Jangam Puttu	290
No	No	No	No	c	c	c	531040	c	c	c	c	Vetchangi Puttu	291
No	No	No	No	c	c	c	531040	c	c	b	c	Bakubeda	292
No	No	No	No	c	b	c	531040	c	c	c	c	Petumaliputtu	293
No	No	No	No	c	b	c	531040	b	c	c	c	Muraliputtu	294
No	No	No	No	a	a	a	531040	a	c	a	a	Majjiguda	295
No	No	No	No	b	b	b	531040	b	c	b	b	Kummari Puttu	296
No	No	No	No	c	b	c	531040	c	c	c	c	Peddaputtu	297

**Census of India 2011- Village Directory
Amenities and Land use (As on 2009)**

Name of District : Visakhapatnam

Location Code No.: 544

Name of Mandal Parishad : Munchingi Puttu

Location Code No.: 0516

Sl. No.	Name of Village	Communication and transport facilities (If amenities available code -Yes is given except for Village Pin Code, If not available within the village, the distance range code viz; a for < 5 Kms, b for 5-10 Kms and c for 10+ kms of nearest place where facility is available is given).									
		Private courier facility	Bus service (Public & Private)	Railway stations	Auto/Modified Autos	Taxis and Vans	Tractors	Cycle-pulled rickshaws(Manual & Machine driven)	Carts driven by animals	Sea /River ferry service	
1	2	59	60	61	62	63	64	65	66	67	
275	Lungaputtu	c	Yes	c	b	b	b		c	c	
276	K.Kotturu	c	Yes	c	b	b	b		c	c	
277	Kottalabayalu	c	a	c	c	c	c		c	c	
278	Vanabhasingi	c	Yes	c	b	b	b		c	c	
279	Kilagada	c	a	c	b	b	a		c	c	
280	Raipalli	c	a	c	c	c	b		c	c	
281	Malakariputtu	c	b	c	c	c	c		c	c	
282	Tarigeda	c	a	c	c	c	c		c	c	
283	Vanuguputtu	c	a	c	a	a	a		c	c	
284	Bondaputtu	c	a	c	a	a	a		c	c	
285	Chinamukkiputtu	c	Yes	c	a	a	a		c	c	
286	Ratulaputtu	c	a	c	a	a	a		c	c	
287	Murugu Cheruvu	c	a	c	a	a	a		c	c	
288	Giddala Puttu	c	b	c	b	b	b		c	c	
289	Kumbi Guda	c	a	c	b	b	a		c	c	
290	Jangam Puttu	c	b	c	c	c	c		c	c	
291	Vetchangi Puttu	c	b	c	c	c	c		c	c	
292	Bakubeda	c	b	c	c	c	c		c	c	
293	Petumaliputtu	c	b	c	c	c	c		c	c	
294	Muraliputtu	c	c	c	c	c	c		c	c	
295	Majjiguda	c	a	c	a	a	c		c	c	
296	Kummari Puttu	c	b	c	b	b	b		c	c	
297	Peddaputtu	c	b	c	c	c	c		c	c	

**Census of India 2011- Village Directory
Amenities and Land use (As on 2009)**

Name of District : Visakhapatnam

Location Code No.: 544

Name of Mandal Parishad : Munchingi Puttu

Location Code No.: 0516

Village connected to highways,village roads, banks & credit societies (If amenities available code -Yes is given, If not available within the village , the distance range code viz; a for < 5 Kms, b for 5-10 Kms and c for 10+ kms of nearest place where facility is available is given).												Name of Village	Sl. No.
Connected to national highway(NH)	Connected to state highway(SH)	Connected to major district road (MDR)	Connected to others district road	Pucca roads	Kutchcha roads	Water bounded macadam(WBM) roads	Navigable waterway (river/canal)(NW)	Footpaths (FP)	Commercial & Co-operative Banks	ATM	Agricultural Credit Societies		
68	69	70	71	72	73	74	75	76	77	78	79	2	1
c	c	c	Yes	a	Yes	b		Yes	b	c	b	Lungaputtu	275
c	c	c	Yes	b	Yes	c		Yes	b	c	b	K.Kotturu	276
c	c	c	a	b	Yes	b		Yes	c	c	c	Kottalabayalu	277
c	c	c	Yes	b	Yes	b		Yes	b	c	b	Vanabhasingi	278
c	c	c	Yes	Yes	Yes	c		Yes	Yes	c	b	Kilagada	279
c	c	c	b	b	Yes	b		Yes	c	c	c	Raipalli	280
c	c	c	b	a	Yes	b		Yes	c	c	c	Malakariputtu	281
c	c	c	Yes	b	Yes	c		Yes	c	c	c	Tarigeda	282
c	c	c	a	b	Yes	c		Yes	a	c	a	Vanuguputtu	283
c	c	c	b	a	Yes	b		Yes	a	c	a	Bondaputtu	284
c	c	c	Yes	b	Yes	b		Yes	a	c	a	Chinamukkiputtu	285
c	c	c	a	b	Yes	Yes		Yes	a	c	a	Ratulaputtu	286
c	c	c	b	a	Yes	Yes		Yes	a	c	a	Murugu Cheruvu	287
c	c	c	b	a	Yes	c		Yes	b	c	b	Giddala Puttu	288
c	c	c	b	b	Yes	Yes		Yes	b	c	b	Kumbi Guda	289
c	c	c	c	b	Yes	c		Yes	c	c	c	Jangam Puttu	290
c	c	c	c	a	Yes	c		Yes	c	c	c	Vetchangi Puttu	291
c	c	c	c	b	Yes	b		Yes	c	c	c	Bakubeda	292
c	c	c	c	a	Yes	b		Yes	c	c	c	Petumaliputtu	293
c	c	c	c	b	Yes	c		Yes	c	c	c	Muraliputtu	294
c	c	c	c	a	Yes	c		Yes	a	c	a	Majjiguda	295
c	c	c	c	b	Yes	b		Yes	b	c	b	Kummari Puttu	296
c	c	c	b	b	Yes	c		Yes	c	c	c	Peddaputtu	297

**Census of India 2011- Village Directory
Amenities and Land use (As on 2009)**

Name of District : Visakhapatnam

Location Code No.: 544

Name of Mandal Parishad : Munchingi Puttu

Location Code No.: 0516

Sl. No.	Name of Village	Availability of miscellaneous facilities (If amenities available code -Yes is given, If not available within the village, the distance range code viz; a for < 5 Kms, b for 5-10 Kms and c for 10+ kms of nearest place where facility is available is given).									
		Self-Help Group (SHG)	Public distribution system (PDS) shop	Mandis / Regular market	Weekly Haat	Agricultural marketing society	Integrated Child Development Scheme (Nutritional Centres)	Anganwadi Centre (Nutritional Centres)	Others (Nutritional Centres)	ASHA (Accredited Social Health Activist)	Community centre with/without TV
1	2	80	81	82	83	84	85	86	87	88	89
275	Lungaputtu	Yes	a	b	b	b	b	Yes	Yes	b	b
276	K.Kotturu	Yes	b	b	b	c	b	Yes	Yes	b	c
277	Kottalabayalu	Yes	a	c	c	c	c	Yes	Yes	c	c
278	Vanabhasingi	Yes	b	b	b	b	b	Yes	Yes	b	b
279	Kilagada	Yes	Yes	Yes	b	c	b	Yes	Yes	c	c
280	Raipalli	Yes	b	b	b	c	c	Yes	Yes	c	c
281	Malakariputtu	Yes	c	c	c	c	c	Yes	Yes	c	c
282	Tarigeda	Yes	b	b	b	b	c	Yes	Yes	c	a
283	Vanuguputtu	Yes	a	a	a	a	a	a	Yes	a	a
284	Bondaputtu	Yes	a	a	a	a	a	Yes	Yes	a	a
285	Chinamukkiputtu	Yes	a	a	a	a	a	Yes	Yes	a	a
286	Ratulaputtu	Yes	b	a	a	a	a	a	Yes	a	a
287	Murugu Cheruvu	Yes	b	a	a	a	a	a	Yes	a	a
288	Giddala Puttu	Yes	b	b	b	b	b	a	Yes	b	b
289	Kumbi Guda	Yes	b	b	b	b	b	a	Yes	b	b
290	Jangam Puttu	Yes	a	c	c	c	c	a	Yes	c	c
291	Vetchangi Puttu	Yes	a	c	c	c	c	a	Yes	c	c
292	Bakubeda	Yes	b	c	c	c	c	Yes	Yes	Yes	c
293	Petumaliputtu	Yes	Yes	c	c	c	c	Yes	Yes	Yes	c
294	Muraliputtu	Yes	b	c	c	c	c	a	Yes	c	c
295	Majjiguda	Yes	a	a	a	a	a	a	Yes	a	c
296	Kummari Puttu	Yes	b	b	b	c	b	Yes	Yes	Yes	c
297	Peddaputtu	Yes	b	b	a	c	c	Yes	Yes	c	c

**Census of India 2011- Village Directory
Amenities and Land use (As on 2009)**

Name of District : Visakhapatnam

Location Code No.: 544

Name of Mandal Parishad : Munchingi Puttu

Location Code No.: 0516

Availability of miscellaneous facilities (If amenities available code -Yes is given, If not available within the village, the distance range code viz; a for < 5 Kms, b for 5-10 Kms and c for 10+ kms of nearest place where facility is available is given).									Availability of electricity (Yes/No)				Nearest Town		Name of Village	Sl. No.
Sports Field,	Sports Club / Recreation Centre	Cinema / Video Hall	Public Library	Public Reading Room	Newspaper Supply	Assembly Polling station	Birth & Death Registration Office	Power Supply for Domestic Use (ED)	Power Supply for Agricultural Use (EAG)	Power Supply for Commercial Use (EC)	Power Supply for All Uses (EA)	Name	Distance range code i.e. a for <5 Kms, b for 5-10 Kms and c for 10+ kms			
90	91	92	93	94	95	96	97	98	99	100	101	102	103	2	1	
b	c	c	b	b	Yes	a	a	Yes	No	No	No	Anakapalle	c	Lungaputtu	275	
c	c	c	c	c	Yes	b	b	Yes	No	No	No	Anakapalle	c	K.Kotturu	276	
c	c	c	c	c	Yes	a	a	Yes	No	No	No	Anakapalle	c	Kottalabayalu	277	
c	c	c	b	b	Yes	b	b	Yes	No	No	No	Anakapalle	c	Vanabhasingi	278	
c	c	c	c	c	Yes	Yes	Yes	Yes	No	No	No	Anakapalle	c	Kilagada	279	
c	c	c	b	b	Yes	c	c	Yes	No	No	No	Anakapalle	c	Raipalli	280	
c	c	c	c	c	Yes	c	c	Yes	No	No	No	Anakapalle	c	Malakariputtu	281	
c	c	c	c	c	Yes	a	a	Yes	No	No	No	Anakapalle	c	Tarigeda	282	
a	c	c	a	a	Yes	a	b	Yes	No	No	No	Jeypore(Orissa)	c	Vanuguputtu	283	
c	c	c	a	a	Yes	a	a	Yes	No	No	No	Jeypore(Orissa)	c	Bondaputtu	284	
a	c	c	a	a	Yes	a	a	Yes	No	No	No	Jeypore(Orissa)	c	Chinamukkiputtu	285	
a	c	c	a	a	b	a	b	Yes	No	No	No	Jeypore(Orissa)	c	Ratulaputtu	286	
c	c	c	a	a	b	a	b	Yes	No	No	No	Jeypore(Orissa)	c	Murugu Cheruvu	287	
c	c	c	b	b	b	b	b	Yes	No	No	No	Jeypore(Orissa)	c	Giddala Puttu	288	
c	c	c	b	b	b	b	b	Yes	No	No	No	Jeypore(Orissa)	c	Kumbi Guda	289	
c	c	c	c	c	Yes	a	a	Yes	No	No	No	Jeypore(Orissa)	c	Jangam Puttu	290	
c	c	c	c	c	Yes	a	a	Yes	No	No	No	Jeypore(Orissa)	c	Vetchangi Puttu	291	
c	c	c	c	c	Yes	a	a	Yes	No	No	No	Jeypore(Orissa)	c	Bakubeda	292	
c	c	c	c	c	Yes	c	c	Yes	No	No	No	Anakapalle	c	Petumaliputtu	293	
c	c	c	c	c	Yes	c	c	Yes	No	No	No	Anakapalle	c	Muraliputtu	294	
c	c	c	a	a	Yes	a	b	Yes	No	No	No	Jeypore(Orissa)	c	Majjiguda	295	
c	c	c	b	b	Yes	b	b	Yes	No	No	No	Anakapalle	c	Kummari Puttu	296	
c	c	c	c	c	a	c	c	Yes	No	No	No	Anakapalle	c	Peddaputtu	297	

**Census of India 2011- Village Directory
Amenities and Land use (As on 2009)**

Name of District : Visakhapatnam

Location Code No.: 544

Name of Mandal Parishad : Munchingi Puttu

Location Code No.: 0516

Sl. No.	Name of Village	Land Use										
		Area under different types of land use (in hectares rounded up to one decimal place)										
		Forests	Area under Non-agricultural Uses	Barren and Un-cultivable land	Permanent Pastures and Other Grazing Lands	Land Under Miscellaneous Tree Crops etc.	Culturable Waste Land	Fallow lands other than current fallows	Current Fallows	Net Area Sown	Total Irrigated Land Area	Total Un-irrigated Land Area
1	2	104	105	106	107	108	109	110	111	112	113	114
275	Lungaputtu	0	3.6	0	0	0	0	0	0	32.4	0	32.4
276	K.Kotturu	1.2	0	2	0	0	2.5	0	0	47.3	0	47.3
277	Kottalabayalu	1.2	110.8	0	0	0	0	0	0	5	0	5
278	Vanabhasingi	1.8	11.4	0	0	0	29.4	0	0	76.4	0	76.4
279	Kilagada	29	0	14	0	0	0	0	0	283	0	283
280	Raipalli	1.4	1.1	0	0	0	8	0	0	19.5	3.4	16.1
281	Malakariputtu	0.4	0.7	0	0	0	6.2	0	0	17.7	0	17.7
282	Tarigeda	0	0	1.3	0	0	4.8	0	0	17.9	0	17.9
283	Vanuguputtu	0.4	0	4	0	0	6	0	0	8.5	0	8.5
284	Bondaputtu	1.1	0	32.4	0	0	0	0	0	39.5	0	39.5
285	Chinamukkiputtu	1	0	6.2	0	0	30	0	0	66.8	0	66.8
286	Ratulaputtu	0.5	0	8	0	0	13.2	0	0	60.3	0	60.3
287	Murugu Cheruvu	0.2	0	7.2	0	0	14.8	0	0	68.8	0	68.8
288	Giddala Puttu	1.1	0	0.8	0	1.6	0	0	0	4.5	0	4.5
289	Kumbi Guda	0	0	1.7	0	0	21.8	0	0	13.5	0	13.5
290	Jangam Puttu	0	23.3	0	0	0	0	0	0	77.7	0	77.7
291	Vetchangi Puttu	0.4	1.8	0	0	0	1.8	0	0	4	0	4
292	Bakubeda	0.8	3.3	0	0	0	10.2	0	0	9.7	0	9.7
293	Petumaliputtu	0	3.1	0	0	0	46.5	0	0	47.4	0	47.4
294	Muraliputtu	0	29.8	0	0	0	33.4	0	0	31.8	0	31.8
295	Majjiguda	21.1	0	4.1	0	0	25.4	0	0	30.4	0	30.4
296	Kummari Puttu	0	22.5	0	0	0	0	0	0	17.5	0	17.5
297	Peddaputtu	0.5	0	0	0	0	6.3	0	23.1	24.1	0	47.2

**Census of India 2011- Village Directory
Amenities and Land use (As on 2009)**

Name of District : Visakhapatnam

Location Code No.: 544

Name of Mandal Parishad : Munchingi Puttu

Location Code No.: 0516

Land Use					Name of three most important commodities manufactured			Name of Village	Sl. No.					
Area irrigated by source (in hectare).					First	Second	Third							
Canals (C)	Wells/Tube-wells(W/TW)	Tanks/Lakes(T/L)	Water Falls(WF)	Others(O)	115	116	117	118	119	120	121	122	2	1
0	0	0	0	0									Lungaputtu	275
0	0	0	0	0									K.Kotturu	276
0	0	0	0	0									Kottalabayalu	277
0	0	0	0	0									Vanabhasingi	278
0	0	0	0	0									Kilagada	279
0	0	3.4	0	0									Raipalli	280
0	0	0	0	0									Malakariputtu	281
0	0	0	0	0									Tarigeda	282
0	0	0	0	0									Vanuguputtu	283
0	0	0	0	0									Bondaputtu	284
0	0	0	0	0									Chinamukkiputtu	285
0	0	0	0	0									Ratulaputtu	286
0	0	0	0	0									Murugu Cheruvu	287
0	0	0	0	0									Giddala Puttu	288
0	0	0	0	0									Kumbi Guda	289
0	0	0	0	0									Jangam Puttu	290
0	0	0	0	0									Vetchangi Puttu	291
0	0	0	0	0									Bakubeda	292
0	0	0	0	0									Petumaliputtu	293
0	0	0	0	0									Muraliputtu	294
0	0	0	0	0									Majjiguda	295
0	0	0	0	0									Kummari Puttu	296
0	0	0	0	0									Peddaputtu	297

**Census of India 2011- Village Directory
Amenities and Land use (As on 2009)**

Name of District : Visakhapatnam

Location Code No.: 544

Name of Mandal Parishad : Munchingi Puttu

Location Code No.: 0516

Sl. No.	Name of Village	Location code no.	Total area of the village (in hectares rounded up to one decimal place)	Total population (2011 census)	Number of households (2011 census)	Number of educational amenities available (If not available within the village, the distance range code viz; a for < 5 Kms, b for 5-10 Kms and c for 10+ kms of nearest place where facility is available is given).										
						Pre-Primary school (PP)	Primary school (P)	Middle school (M)	Secondary School (S)	Senior Secondary school (SS)	Degree college of arts science & commerce (ASC)	Engineering college(EC)	Medical college (MC)	Management institute (MI)	Polytechnic (Pt)	
1	2	3	4	5	6	7	8	9	10	11	12	13	14	15	16	
298	Cheruvu Pakala	583548	238	248	73	c	3	1	a	c	c	c	c	c	c	
299	Rangini Konda	583549	29	118	36	c	a	a	a	c	c	c	c	c	c	
300	Kinchai Puttu	583550	33	77	18	b	1	a	c	b	c	c	c	c	c	
301	Kincholda	583551	30	187	60	c	2	a	a	c	c	c	c	c	c	
302	Tungi Kota	583552	78	111	28	b	1	a	b	b	c	c	c	c	c	
303	A.Kotturu	583553	74	0	0											
304	Solagam Puttu	583554	240	133	36	c	1	b	b	c	c	c	c	c	c	
305	Sarabha Puttu	583555	75	194	55	c	1	b	b	c	c	c	c	c	c	
306	Gannelaputtu	583556	25	111	32	c	1	a	a	c	c	c	c	c	c	
307	Sariyapalle	583557	22	335	75	c	1	b	b	c	c	c	c	c	c	
308	Malagummi	583558	78	244	59	c	1	a	a	c	c	c	c	c	c	
309	Bangarumetta	583559	32	574	46	c	1	1	1	c	c	c	c	c	c	
310	Kummari Puttu	583560	40	9	3	c	a	a	a	c	c	c	c	c	c	
311	Bangaru Puttu	583561	45	148	38	c	1	a	b	c	c	c	c	c	c	
312	Badiputtu	583562	296	358	91	c	1	a	a	c	c	c	c	c	c	
313	Tussapalli	583563	15	80	22	c	2	a	a	c	c	c	c	c	c	
314	Vadlamputtu	583564	104	206	62	c	1	a	a	c	c	c	c	c	c	
315	Kujabhangi	583565	17	183	46	c	1	a	a	c	c	c	c	c	c	
316	Taddapalli	583566	100	117	32	b	a	a	b	b	c	c	c	c	c	
317	Pedapadu	583567	65	108	31	b	1	b	b	b	c	c	c	c	c	
318	Deembuguda	583568	117	210	58	c	1	c	c	c	c	c	c	c	c	
319	Podaputtu	583569	111	149	39	c	1	c	c	c	c	c	c	c	c	
320	Talimba	583570	174	163	45	c	1	c	c	c	c	c	c	c	c	

**Census of India 2011- Village Directory
Amenities and Land use (As on 2009)**

Name of District : Visakhapatnam

Location Code No.: 544

Name of Mandal Parishad : Munchingi Puttu

Location Code No.: 0516

Number of educational amenities available (If not available within the village, the distance range code viz; a for <5 Kms, b for 5-10 Kms and c for 10+ kms of nearest place where facility is available is given).				Number of Medical Amenities available. (If not available within the village, the distance range code viz; a for < 5 Kms, b for 5-10 Kms and c for 10+ kms of nearest place where facility is available is given).											Name of Village	Sl. No.
Vocational training school /ITI	Non-formal training centre (NFTC)	Special school for disabled (SSD)	Others (specify)	Community health centre (CHC)	Primary health centre (PHC)	Primary health sub centre (PHS)	Maternity and child welfare centre (MCW)	T. B. clinic (TBC)	Hospital-allopathic (HA)	Hospital-alternative medicine (HO)	Dispensary (D)	Veterinary hospital (VH)	Mobile health clinic (MHC)	Family welfare centre (FWC)		
17	18	19	20	21	22	23	24	25	26	27	28	29	30	31	2	1
c	c	c		c	b	b	c	c	c	c	c	b	1	c	Cheruvu Pakala	298
c	c	c		c	c	c	c	c	c	c	c	c	1	c	Rangini Konda	299
c	c	c		b	c	c	c	c	c	c	c	c	1	c	Kinchai Puttu	300
c	c	c		c	c	c	c	c	c	c	c	c	1	c	Kincholda	301
c	c	c		b	b	a	c	c	c	c	c	b	1	c	Tungi Kota	302
															A.Kotturu	303
c	c	c		c	c	c	c	c	c	c	c	c	1	c	Solagam Puttu	304
c	c	c		c	c	c	c	c	c	c	c	c	1	c	Sarabha Puttu	305
c	c	c		c	c	c	c	c	c	c	c	c	1	c	Gannelaputtu	306
c	c	c		c	c	c	c	c	c	c	c	c	1	c	Sariyapalle	307
c	c	c		c	c	c	c	c	c	c	c	c	1	c	Malagummi	308
c	c	c		c	c	1	c	c	c	c	c	c	c	c	Bangarumetta	309
c	c	c		c	c	c	c	c	c	c	c	c	1	c	Kummari Puttu	310
c	c	c		c	c	c	c	c	c	c	c	c	1	c	Bangaru Puttu	311
c	c	c		c	c	c	c	c	c	c	c	c	1	c	Badiputtu	312
c	c	c		c	c	c	c	c	c	c	c	c	1	c	Tussapalli	313
c	c	c		c	c	c	c	c	c	c	c	c	1	c	Vadlamputtu	314
c	c	c		c	c	c	c	c	c	c	c	c	1	c	Kujabhangi	315
c	c	c		b	b	c	c	c	c	c	c	c	1	c	Taddapalli	316
c	c	c		b	b	b	c	c	c	c	c	b	1	c	Pedapadu	317
c	c	c		c	c	c	c	c	c	c	c	c	1	c	Deembuguda	318
c	c	c		c	c	c	c	c	c	c	c	c	1	c	Podaputtu	319
c	c	c		c	c	c	c	c	c	c	c	c	1	c	Talimba	320

**Census of India 2011- Village Directory
Amenities and Land use (As on 2009)**

Name of District : Visakhapatnam

Location Code No.: 544

Name of Mandal Parishad : Munchingi Puttu

Location Code No.: 0516

Sl. No.	Name of Village	Number of Non-Government Medical Amenities available.							Availability of drinking water - Yes / No								
		Charitable non Govt. hospital/Nursing home.	Medical practitioner with MBBS Degree	Medical practitioner with other degree	Medical practitioner with no degree	Traditional practitioner and faith healer	Medicine Shop	Others	Tap water (Treated/Untreated)	Well water (Covered / Uncovered well)	Hand Pump	Tube wells / Bore well	Spring	River / Canal	Tank / Pond / Lake	Others	
1	2	32	33	34	35	36	37	38	39	40	41	42	43	44	45	46	
298	Cheruvu Pakala	0	0	0	0	0	0	0	No	Yes	Yes	No	Yes	No	No	No	
299	Rangini Konda	0	0	0	0	0	0	0	No	Yes	Yes	No	No	No	No	No	
300	Kinchai Puttu	0	0	0	0	0	0	0	No	Yes	Yes	No	Yes	No	No	No	
301	Kincholda	0	0	0	0	0	0	0	No	No	No	No	Yes	No	No	No	
302	Tungi Kota	0	0	0	0	0	0	0	No	No	Yes	No	Yes	No	No	No	
303	A.Kotturu																
304	Solagam Puttu	0	0	0	0	0	0	0	No	Yes	No	No	Yes	No	No	No	
305	Sarabha Puttu	0	0	0	0	0	0	0	No	Yes	No	No	Yes	No	No	No	
306	Gannelaputtu	0	0	0	0	0	0	0	No	No	No	No	Yes	No	No	No	
307	Sariyapalle	0	0	0	0	0	0	0	No	Yes	No	No	Yes	No	No	No	
308	Malagummi	0	0	0	0	0	0	0	No	Yes	No	No	Yes	No	No	No	
309	Bangarumetta	0	0	0	0	0	0	0	No	Yes	Yes	No	Yes	No	No	No	
310	Kummari Puttu	0	0	0	0	0	0	0	No	Yes	No	No	No	No	No	No	
311	Bangaru Puttu	0	0	0	0	0	0	0	No	No	No	No	Yes	No	No	No	
312	Badiputtu	0	0	0	0	0	0	0	No	Yes	No	No	Yes	No	No	No	
313	Tussapalli	0	0	0	0	0	0	0	No	Yes	No	No	Yes	No	No	No	
314	Vadlamputtu	0	0	0	0	0	0	0	No	Yes	No	No	Yes	No	No	No	
315	Kujabhangi	0	0	0	0	0	0	0	No	Yes	Yes	No	No	No	No	No	
316	Taddapalli	0	0	0	0	0	0	0	No	No	Yes	No	No	No	No	No	
317	Pedapadu	0	0	0	0	0	0	0	No	Yes	Yes	No	Yes	No	No	No	
318	Deembuguda	0	0	0	0	0	0	0	No	No	No	No	Yes	Yes	No	Yes	
319	Podaputtu	0	0	0	0	0	0	0	No	Yes	Yes	No	Yes	No	No	No	
320	Talimba	0	0	0	0	0	0	0	No	Yes	No	No	Yes	No	No	Yes	

**Census of India 2011- Village Directory
Amenities and Land use (As on 2009)**

Name of District : Visakhapatnam

Location Code No.: 544

Name of Mandal Parishad : Munchingi Puttu

Location Code No.: 0516

Availability of toilet & others Yes / No				Communication and transport facilities (If amenities available code -Yes is given except for Village Pin Code ,If not available within the village , the distance range code viz; a for < 5 Kms, b for 5-10 Kms and c for 10+ kms of nearest place where facility is available is given).									Name of Village	Sl. No.
Community toilet including bath.	Community toilet excluding bath.	Rural sanitary mart or sanitary hardware outlet available near the village.	Community bio- gas or recycle of waste for productive use.	Post office(PO)	Sub post office (SPO)	Post & Telegraph office (P&TO)	Village Pin Code	Telephones (Land lines)	Public call office (PCO)	Mobile phone coverage	Internet cafes/ Common service centre (CSC)			
47	48	49	50	51	52	53	54	55	56	57	58	2	1	
No	No	No	No	c	c	c	531040	c	c	c	c	Cheruvu Pakala	298	
No	No	No	No	c	b	c	531040	c	c	c	c	Rangini Konda	299	
No	No	No	No	b	b	b	531040	c	c	c	b	Kinchai Puttu	300	
No	No	No	No	c	b	c	531040	c	c	c	c	Kincholda	301	
No	No	No	Yes	b	c	b	531040	b	b	b	b	Tungi Kota	302	
												A.Kotturu	303	
No	No	No	No	c	b	c	531040	c	c	c	c	Solagam Puttu	304	
No	No	No	No	c	b	c	531040	c	c	c	c	Sarabha Puttu	305	
No	No	No	No	c	b	c	531040	c	c	c	c	Gannelaputtu	306	
No	No	No	No	c	b	c	531040	c	c	c	c	Sariyapalle	307	
No	No	No	No	c	b	c	531040	c	c	c	c	Malagummi	308	
No	No	No	No	c	b	c	531040	c	c	c	c	Bangarumetta	309	
No	No	No	No	c	b	c	531040	c	c	c	c	Kummari Puttu	310	
No	No	No	No	c	b	c	531040	c	c	c	c	Bangaru Puttu	311	
No	No	No	No	c	b	c	531040	c	b	c	c	Badiputtu	312	
No	No	No	No	c	b	c	531040	Yes	Yes	a	c	Tussapalli	313	
No	No	No	No	c	b	c	531040	c	b	c	c	Vadlamputtu	314	
No	No	No	No	c	b	c	531040	c	c	c	c	Kujabhangi	315	
No	No	No	No	b	c	b	531040	b	c	b	b	Taddapalli	316	
No	No	No	No	b	b	b	531040	b	c	b	b	Pedapadu	317	
No	No	No	No	c	c	c	531040	c	c	c	c	Deembuguda	318	
No	No	No	No	c	b	c	531040	b	c	b	c	Podaputtu	319	
No	No	No	No	c	c	c	531040	c	c	c	c	Talimba	320	

**Census of India 2011- Village Directory
Amenities and Land use (As on 2009)**

Name of District : Visakhapatnam

Location Code No.: 544

Name of Mandal Parishad : Munchingi Puttu

Location Code No.: 0516

Sl. No.	Name of Village	Communication and transport facilities (If amenities available code -Yes is given except for Village Pin Code, If not available within the village, the distance range code viz; a for < 5 Kms, b for 5-10 Kms and c for 10+ kms of nearest place where facility is available is given).									
		Private courier facility	Bus service (Public & Private)	Railway stations	Auto/Modified Autos	Taxis and Vans	Tractors	Cycle-pulled rickshaws(Manual & Machine driven)	Carts driven by animals	Sea /River ferry service	
1	2	59	60	61	62	63	64	65	66	67	
298	Cheruvu Pakala	c	b	c	c	c	c		c	c	
299	Rangini Konda	c	Yes	c	c	c	c		c	c	
300	Kinchai Puttu	c	b	c	b	b	c		c	c	
301	Kincholda	c	b	c	c	c	c		c	c	
302	Tungi Kota	c	a	c	b	b	b		c	c	
303	A.Kotturu										
304	Solagam Puttu	c	a	c	c	c	c		c	c	
305	Sarabha Puttu	c	a	c	c	c	c		c	c	
306	Gannelaputtu	c	b	c	c	c	c		c	c	
307	Sariyapalle	c	b	c	c	c	c		c	c	
308	Malagummi	c	a	c	c	c	c		c	c	
309	Bangarumetta	c	Yes	c	c	c	c		c	c	
310	Kummari Puttu	c	Yes	c	c	c	c		c	c	
311	Bangaru Puttu	c	a	c	c	c	c		c	c	
312	Badiputtu	c	a	c	c	c	c		c	c	
313	Tussapalli	c	Yes	c	c	c	c		c	c	
314	Vadlamputtu	c	b	c	c	c	c		c	c	
315	Kujabhangi	c	Yes	c	c	c	c		c	c	
316	Taddapalli	c	a	c	b	b	b		c	c	
317	Pedapadu	c	b	c	b	b	b		c	c	
318	Deembuguda	c	b	c	c	c	c		c	c	
319	Podaputtu	c	c	c	c	c	b		c	c	
320	Talimba	c	b	c	c	c	c		c	c	

**Census of India 2011- Village Directory
Amenities and Land use (As on 2009)**

Name of District : Visakhapatnam

Location Code No.: 544

Name of Mandal Parishad : Munchingi Puttu

Location Code No.: 0516

Village connected to highways,village roads, banks & credit societies (If amenities available code -Yes is given, If not available within the village , the distance range code viz; a for < 5 Kms, b for 5-10 Kms and c for 10+ kms of nearest place where facility is available is given).												Name of Village	Sl. No.
Connected to national highway(NH)	Connected to state highway(SH)	Connected to major district road (MDR)	Connected to others district road	Pucca roads	Kutchcha roads	Water bounded macadam(WBM) roads	Navigable waterway (river/canal)(NW)	Footpaths (FP)	Commercial & Co-operative Banks	ATM	Agricultural Credit Societies		
68	69	70	71	72	73	74	75	76	77	78	79	2	1
c	c	c	b	b	Yes	b		Yes	c	c	c	Cheruvu Pakala	298
c	c	c	b	b	Yes	b		Yes	c	c	c	Rangini Konda	299
c	c	c	b	b	Yes	c		Yes	b	c	b	Kinchai Puttu	300
c	c	c	a	a	Yes	b		Yes	c	c	c	Kincholda	301
c	c	c	Yes	a	Yes	b		Yes	b	c	b	Tungi Kota	302
												A.Kotturu	303
c	c	c	b	b	Yes	b		Yes	c	c	c	Solagam Puttu	304
c	c	c	b	b	Yes	b		Yes	c	c	c	Sarabha Puttu	305
c	c	c	b	a	Yes	b		Yes	c	c	c	Gannelaputtu	306
c	c	c	c	b	Yes	b		Yes	c	c	c	Sariyapalle	307
c	c	c	b	b	Yes	b		Yes	c	c	c	Malagummi	308
c	c	c	Yes	Yes	Yes	b		Yes	c	c	c	Bangarumetta	309
c	c	c	a	b	Yes	c		Yes	c	c	c	Kummari Puttu	310
c	c	c	b	b	Yes	b		Yes	c	c	c	Bangaru Puttu	311
c	c	c	b	b	Yes	b		Yes	c	c	c	Badiputtu	312
c	c	c	b	a	Yes	c		Yes	c	c	c	Tussapalli	313
c	c	c	b	b	Yes	b		Yes	c	c	c	Vadlamputtu	314
c	c	c	Yes	b	Yes	b		Yes	c	c	c	Kujabhangi	315
c	c	c	b	b	Yes	b		Yes	b	c	b	Taddapalli	316
c	c	c	b	b	Yes	b		Yes	b	c	b	Pedapadu	317
c	c	c	c	a	Yes	b		Yes	c	c	c	Deembuguda	318
c	c	c	c	a	Yes	b		Yes	c	c	c	Podaputtu	319
c	c	c	c	b	Yes	b		Yes	c	c	c	Talimba	320

**Census of India 2011- Village Directory
Amenities and Land use (As on 2009)**

Name of District : Visakhapatnam

Location Code No.: 544

Name of Mandal Parishad : Munchingi Puttu

Location Code No.: 0516

Sl. No.	Name of Village	Availability of miscellaneous facilities (If amenities available code -Yes is given, If not available within the village, the distance range code viz; a for < 5 Kms, b for 5-10 Kms and c for 10+ kms of nearest place where facility is available is given).									
		Self-Help Group (SHG)	Public distribution system (PDS) shop	Mandis / Regular market	Weekly Haat	Agricultural marketing society	Integrated Child Development Scheme (Nutritional Centres)	Anganwadi Centre (Nutritional Centres)	Others (Nutritional Centres)	ASHA (Accredited Social Health Activist)	Community centre with/without TV
1	2	80	81	82	83	84	85	86	87	88	89
298	Cheruvu Pakala	Yes	b	c	c	c	c	Yes	Yes	c	c
299	Rangini Konda	Yes	b	b	b	c	c	Yes	Yes	c	c
300	Kinchai Puttu	Yes	b	b	b	c	b	a	Yes	b	a
301	Kincholda	Yes	b	c	c	c	c	Yes	Yes	Yes	c
302	Tungi Kota	Yes	a	b	b	b	b	Yes	Yes	b	c
303	A.Kotturu										
304	Solagam Puttu	Yes	a	a	a	c	c	Yes	Yes	a	c
305	Sarabha Puttu	Yes	a	a	a	c	c	Yes	Yes	c	c
306	Gannelaputtu	Yes	a	a	a	c	c	Yes	Yes	c	c
307	Sariyapalle	Yes	b	c	c	c	c	Yes	Yes	c	c
308	Malagummi	Yes	a	a	a	c	c	Yes	Yes	a	a
309	Bangarumetta	Yes	b	b	b	c	c	Yes	Yes	a	c
310	Kummari Puttu	Yes	b	b	b	c	c	a	Yes	c	a
311	Bangaru Puttu	Yes	a	c	c	c	c	Yes	Yes	c	c
312	Badiputtu	Yes	a	a	a	c	c	Yes	Yes	a	a
313	Tussapalli	Yes	a	a	a	c	c	Yes	Yes	c	a
314	Vadlamputtu	Yes	b	c	c	c	c	Yes	Yes	Yes	c
315	Kujabhangi	Yes	b	b	b	c	c	Yes	Yes	b	b
316	Taddapalli	Yes	a	b	b	b	b	Yes	Yes	b	b
317	Pedapadu	Yes	b	b	b	b	b	Yes	Yes	Yes	c
318	Deembuguda	Yes	c	c	c	c	c	Yes	Yes	c	c
319	Podaputtu	Yes	c	c	b	c	c	Yes	Yes	Yes	c
320	Talimba	Yes	c	c	c	c	c	Yes	Yes	c	c

**Census of India 2011- Village Directory
Amenities and Land use (As on 2009)**

Name of District : Visakhapatnam

Location Code No.: 544

Name of Mandal Parishad : Munchingi Puttu

Location Code No.: 0516

Availability of miscellaneous facilities (If amenities available code -Yes is given, If not available within the village, the distance range code viz; a for < 5 Kms, b for 5-10 Kms and c for 10+ kms of nearest place where facility is available is given).								Availability of electricity (Yes/No)				Nearest Town		Name of Village	Sl. No.
Sports Field,	Sports Club / Recreation Centre	Cinema / Video Hall	Public Library	Public Reading Room	Newspaper Supply	Assembly Polling station	Birth & Death Registration Office	Power Supply for Domestic Use (ED)	Power Supply for Agricultural Use (EAG)	Power Supply for Commercial Use (EC)	Power Supply for All Uses (EA)	Name	Distance range code i.e. a for <5 Kms, b for 5-10 Kms and c for 10+ kms		
90	91	92	93	94	95	96	97	98	99	100	101	102	103	2	1
c	c	c	c	c	Yes	c	c	Yes	No	No	No	Anakapalle	c	Cheruvu Pakala	298
c	c	c	c	c	Yes	a	a	Yes	No	No	No	Anakapalle	c	Rangini Konda	299
c	c	c	c	c	Yes	b	b	Yes	No	No	No	Anakapalle	c	Kinchai Puttu	300
c	c	c	c	c	Yes	a	a	Yes	No	No	No	Anakapalle	c	Kincholda	301
c	c	c	b	b	Yes	a	a	Yes	No	No	No	Anakapalle	c	Tungi Kota	302
												Jeypore(Orissa)	c	A.Kotturu	303
c	c	c	c	c	Yes	c	c	Yes	No	No	No	Anakapalle	c	Solagam Puttu	304
c	c	c	c	c	Yes	c	c	Yes	No	No	No	Anakapalle	c	Sarabha Puttu	305
c	c	c	c	c	Yes	c	c	Yes	No	No	No	Jeypore(Orissa)	c	Gannelaputtu	306
c	c	c	c	c	Yes	Yes	c	Yes	No	No	No	Anakapalle	c	Sariyapalle	307
c	c	c	c	c	Yes	c	c	Yes	No	No	No	Anakapalle	c	Malagummi	308
c	c	c	c	c	Yes	Yes	Yes	Yes	No	No	No	Anakapalle	c	Bangarumetta	309
c	c	c	c	c	a	c	c	Yes	No	No	No	Anakapalle	c	Kummari Puttu	310
c	c	c	c	c	Yes	c	c	Yes	No	No	No	Anakapalle	c	Bangaru Puttu	311
c	c	c	c	c	Yes	Yes	c	Yes	No	No	No	Jeypore(Orissa)	c	Badiputtu	312
c	c	c	c	c	Yes	c	c	Yes	No	No	No	Jeypore(Orissa)	c	Tussapalli	313
c	c	c	c	c	Yes	a	a	Yes	No	No	No	Anakapalle	c	Vadlamputtu	314
c	c	c	c	c	Yes	c	c	Yes	No	No	No	Anakapalle	c	Kujabhangi	315
c	c	c	b	b	Yes	a	a	Yes	No	No	No	Anakapalle	c	Taddapalli	316
c	c	c	c	c	Yes	b	b	Yes	No	No	No	Anakapalle	c	Pedapadu	317
c	c	c	c	c	Yes	c	c	Yes	No	No	No	Anakapalle	c	Deembuguda	318
c	c	c	c	c	Yes	c	c	Yes	No	No	No	Anakapalle	c	Podaputtu	319
c	c	c	c	c	Yes	c	c	Yes	No	No	No	Anakapalle	c	Talimba	320

**Census of India 2011- Village Directory
Amenities and Land use (As on 2009)**

Name of District : Visakhapatnam

Location Code No.: 544

Name of Mandal Parishad : Munchingi Puttu

Location Code No.: 0516

Sl. No.	Name of Village	Land Use										
		Area under different types of land use (in hectares rounded up to one decimal place)										
		Forests	Area under Non-agricultural Uses	Barren and Un-cultivable land	Permanent Pastures and Other Grazing Lands	Land Under Miscellaneous Tree Crops etc.	Culturable Waste Land	Fallow lands other than current fallows	Current Fallows	Net Area Sown	Total Irrigated Land Area	Total Un-irrigated Land Area
1	2	104	105	106	107	108	109	110	111	112	113	114
298	Cheruvu Pakala	1.8	0	20.8	0	0	0	0	0	215.4	0	215.4
299	Rangini Konda	4.2	20.7	0	0	0	0	0	0	4.1	0	4.1
300	Kinchai Puttu	0.5	10.5	0	0	0	0	0	0	22	0	22
301	Kincholda	0	10.5	0	0	0	0	0	0	19.5	0	19.5
302	Tungi Kota	0.5	2.7	49.7	0	0	0	0	0	25.1	0	25.1
303	A.Kotturu	0	74	0	0	0	0	0	0	0	0	0
304	Solagam Puttu	1.6	41.2	0	0	0	0	0	0	197.3	0	197.3
305	Sarabha Puttu	1	3	0	0	0	0	0	0	71	0	71
306	Gannelaputtu	0.9	3	0	0	0	0	0	0	21.1	0	21.1
307	Sariyapalle	1.3	5	0	0	0	0	0	0	15.7	0	15.7
308	Malagummi	9.9	28.3	0	0	0	0	0	0	39.8	0	39.8
309	Bangarumetta	10.4	7.7	0	0	0	0	0	0	13.9	0	13.9
310	Kummari Puttu	4.6	2.4	0	0	0	0	0	0	33	0	33
311	Bangaru Puttu	1.1	5.4	0	0	0	0	0	0	38.5	0	38.5
312	Badiputtu	6.6	7.4	0	0	0	9.1	0	0	272.9	2.9	270
313	Tussapalli	1.4	0	0	0	0	0	0	0	13.6	0	13.6
314	Vadlamputtu	0	0	0	0	0	3	0	50.7	50.3	0	101
315	Kujabhangi	7.7	2.1	0	0	0	1.8	0	0	5.4	1.4	4
316	Taddapalli	0.9	0	3.6	0	0	0	0	0	95.5	0	95.5
317	Pedapadu	0	16	0	0	0	0	0	0	49	0	49
318	Deembuguda	25	8.7	28.8	0	0	14.5	23	17	0	0	40
319	Podaputtu	0	0	0	0	0	8.7	66	18.2	18.2	0	102.3
320	Talimba	0	32.6	19.9	0	0	13	45.6	31.4	31.4	0	108.5

**Census of India 2011- Village Directory
Amenities and Land use (As on 2009)**

Name of District : Visakhapatnam

Location Code No.: 544

Name of Mandal Parishad : Munchingi Puttu

Location Code No.: 0516

Land Use					Name of three most important commodities manufactured			Name of Village	Sl. No.					
Area irrigated by source (in hectare).					First	Second	Third							
Canals (C)	Wells/Tube-wells(W/TW)	Tanks/Lakes(T/L)	Water Falls(WF)	Others(O)	115	116	117	118	119	120	121	122	2	1
0	0	0	0	0									Cheruvu Pakala	298
0	0	0	0	0									Rangini Konda	299
0	0	0	0	0									Kinchai Puttu	300
0	0	0	0	0									Kincholda	301
0	0	0	0	0									Tungi Kota	302
0	0	0	0	0									A.Kotturu	303
0	0	0	0	0									Solagam Puttu	304
0	0	0	0	0									Sarabha Puttu	305
0	0	0	0	0									Gannelaputtu	306
0	0	0	0	0									Sariyapalle	307
0	0	0	0	0									Malagummi	308
0	0	0	0	0									Bangarumetta	309
0	0	0	0	0									Kummari Puttu	310
0	0	0	0	0									Bangaru Puttu	311
0	0	0	0	2.9									Badiputtu	312
0	0	0	0	0									Tussapalli	313
0	0	0	0	0									Vadlamputtu	314
0	0	0	0	1.4									Kujabhangi	315
0	0	0	0	0									Taddapalli	316
0	0	0	0	0									Pedapadu	317
0	0	0	0	0									Deembuguda	318
0	0	0	0	0									Podaputtu	319
0	0	0	0	0									Talimba	320

**Census of India 2011- Village Directory
Amenities and Land use (As on 2009)**

Name of District : Visakhapatnam

Location Code No.: 544

Name of Mandal Parishad : Munchingi Puttu

Location Code No.: 0516

Sl. No.	Name of Village	Location code no.	Total area of the village (in hectares rounded up to one decimal place)	Total population (2011 census)	Number of households (2011 census)	Number of educational amenities available (If not available within the village, the distance range code viz; a for < 5 Kms, b for 5-10 Kms and c for 10+ kms of nearest place where facility is available is given).									
						Pre-Primary school (PP)	Primary school (P)	Middle school (M)	Secondary School (S)	Senior Secondary school (SS)	Degree college of arts science & commerce (ASC)	Engineering college(EC)	Medical college (MC)	Management institute (MI)	Polytechnic (Pt)
1	2	3	4	5	6	7	8	9	10	11	12	13	14	15	16
321	Ganneda	583571	109	162	49	c	1	c	c	c	c	c	c	c	c
322	Dareli	583572	245	260	84	c	1	c	c	c	c	c	c	c	c
323	Rangilisingi	583573	91	129	32	c	1	c	c	c	c	c	c	c	c
324	Peddapetu	583574	24	216	52	c	1	b	c	c	c	c	c	c	c
325	Dokiriputtu	583575	89	78	24	c	1	c	c	c	c	c	c	c	c
Total			24983	47418	11941	1	251	39	10	1	0	0	0	0	0

**Census of India 2011- Village Directory
Amenities and Land use (As on 2009)**

Name of District : Visakhapatnam

Location Code No.: 544

Name of Mandal Parishad : Munchingi Puttu

Location Code No.: 0516

Number of educational amenities available (If not available within the village, the distance range code viz; a for <5 Kms, b for 5-10 Kms and c for 10+ kms of nearest place where facility is available is given).				Number of Medical Amenities available. (If not available within the village, the distance range code viz; a for < 5 Kms, b for 5-10 Kms and c for 10+ kms of nearest place where facility is available is given).										Name of Village	Sl. No.		
Vocational training school /ITI	Non-formal training centre (NFTC)	Special school for disabled (SSD)	Others (specify)	Community health centre (CHC)	Primary health centre (PHC)	Primary health sub centre (PHS)	Maternity and child welfare centre (MCW)	T. B. clinic (TBC)	Hospital-allopathic (HA)	Hospital-alternative medicine (HO)	Dispensary (D)	Veterinary hospital (VH)	Mobile health clinic (MHC)			Family welfare centre (FWC)	
17	18	19	20	21	22	23	24	25	26	27	28	29	30	31	2	1	
c	c	c		c	c	c	c	c	c	c	c	c	c	1	c	Ganneda	321
c	c	c		c	c	c	c	c	c	c	c	c	c	1	c	Dareli	322
c	c	c		c	c	c	c	c	c	c	c	c	c	1	c	Rangilisingi	323
c	c	c		c	c	c	c	c	c	c	c	c	c	1	c	Peddapetu	324
c	c	c		c	c	c	c	c	c	c	c	c	c	1	c	Dokiriputtu	325
0	0	0	0	1	20	20	0	0	0	0	0	5	274	0			

**Census of India 2011- Village Directory
Amenities and Land use (As on 2009)**

Name of District : Visakhapatnam

Location Code No.: 544

Name of Mandal Parishad : Munchingi Puttu

Location Code No.: 0516

Sl. No.	Name of Village	Number of Non-Government Medical Amenities available.							Availability of drinking water - Yes / No								
		Charitable non Govt. hospital/Nursing home.	Medical practitioner with MBBS Degree	Medical practitioner with other degree	Medical practitioner with no degree	Traditional practitioner and faith healer	Medicine Shop	Others	Tap water (Treated/Untreated)	Well water (Covered / Uncovered well)	Hand Pump	Tube wells / Bore well	Spring	River / Canal	Tank / Pond / Lake	Others	
1	2	32	33	34	35	36	37	38	39	40	41	42	43	44	45	46	
321	Ganneda	0	0	0	0	0	0	0	No	Yes	Yes	No	Yes	No	No	No	
322	Dareli	0	0	0	0	0	0	0	No	No	Yes	No	Yes	No	No	Yes	
323	Rangilisingi	0	0	0	0	0	0	0	No	Yes	Yes	No	Yes	No	No	No	
324	Peddapetu	0	0	0	0	0	0	0	No	No	Yes	No	Yes	Yes	No	No	
325	Dokiriputtu	0	0	0	0	0	0	0	No	No	No	No	Yes	Yes	No	No	
Total		0	0	0	2	0	3	56	8	170	85	11	238	63	6	9	

**Census of India 2011- Village Directory
Amenities and Land use (As on 2009)**

Name of District : Visakhapatnam

Location Code No.: 544

Name of Mandal Parishad : Munchingi Puttu

Location Code No.: 0516

Availability of toilet & others Yes / No				Communication and transport facilities (If amenities available code -Yes is given except for Village Pin Code ,If not available within the village , the distance range code viz; a for < 5 Kms, b for 5-10 Kms and c for 10+ kms of nearest place where facility is available is given).									Name of Village	Sl. No.
Community toilet including bath.	Community toilet excluding bath.	Rural sanitary mart or sanitary hardware outlet available near the village.	Community bio- gas or recycle of waste for productive use.	Post office(PO)	Sub post office (SPO)	Post & Telegraph office (P&TO)	Village Pin Code	Telephones (Land lines)	Public call office (PCO)	Mobile phone coverage	Internet cafes/ Common service centre (CSC)			
47	48	49	50	51	52	53	54	55	56	57	58	2	1	
No	No	No	No	c	b	c	531040	c	c	b	c	Ganneda	321	
No	No	No	No	c	c	c	531040	c	c	c	c	Dareli	322	
No	No	No	No	c	b	c	531040	b	c	b	c	Rangilisingi	323	
No	No	No	No	c	b	c	531040	c	c	b	c	Peddapetu	324	
No	No	No	No	c	c	c	531040	c	c	c	c	Dokiriputtu	325	
0	0	0	1	1	4	1		8	4	22	1			

**Census of India 2011- Village Directory
Amenities and Land use (As on 2009)**

Name of District : Visakhapatnam

Location Code No.: 544

Name of Mandal Parishad : Munchingi Puttu

Location Code No.: 0516

Sl. No.	Name of Village	Communication and transport facilities (If amenities available code -Yes is given except for Village Pin Code, If not available within the village, the distance range code viz; a for < 5 Kms, b for 5-10 Kms and c for 10+ kms of nearest place where facility is available is given).									
		Private courier facility	Bus service (Public & Private)	Railway stations	Auto/Modified Autos	Taxis and Vans	Tractors	Cycle-pulled rickshaws(Manual & Machine driven)	Carts driven by animals	Sea /River ferry service	
1	2	59	60	61	62	63	64	65	66	67	
321	Ganneda	c	b	c	c	c	b		c	c	
322	Dareli	c	a	c	c	c	b		c	c	
323	Rangilisingi	c	b	c	c	c	b		c	c	
324	Peddapetu	c	b	c	c	c	c		c	c	
325	Dokiriputtu	c	c	c	c	c	c		c	c	
Total		0	34	0	4	7	5	1	4	0	

**Census of India 2011- Village Directory
Amenities and Land use (As on 2009)**

Name of District : Visakhapatnam

Location Code No.: 544

Name of Mandal Parishad : Munchingi Puttu

Location Code No.: 0516

Village connected to highways,village roads, banks & credit societies (If amenities available code -Yes is given, If not available within the village , the distance range code viz; a for < 5 Kms, b for 5-10 Kms and c for 10+ kms of nearest place where facility is available is given).												Name of Village	Sl. No.
68	69	70	71	72	73	74	75	76	77	78	79		
c	c	c	c	a	Yes	b		Yes	c	c	c	Ganneda	321
c	c	c	c	b	Yes	b		Yes	c	c	c	Dareli	322
c	c	c	c	b	Yes	b		Yes	c	c	c	Rangilisingi	323
c	c	c	c	b	Yes	b		Yes	c	c	c	Peddapetu	324
c	c	c	c	a	Yes	c		Yes	c	c	c	Dokiriputtu	325
0	0	0	50	9	303	10	0	303	2	0	1		

**Census of India 2011- Village Directory
Amenities and Land use (As on 2009)**

Name of District : Visakhapatnam

Location Code No.: 544

Name of Mandal Parishad : Munchingi Puttu

Location Code No.: 0516

Sl. No.	Name of Village	Availability of miscellaneous facilities (If amenities available code -Yes is given, If not available within the village, the distance range code viz; a for < 5 Kms, b for 5-10 Kms and c for 10+ kms of nearest place where facility is available is given).									
		Self-Help Group (SHG)	Public distribution system (PDS) shop	Mandis / Regular market	Weekly Haat	Agricultural marketing society	Integrated Child Development Scheme (Nutritional Centres)	Anganwadi Centre (Nutritional Centres)	Others (Nutritional Centres)	ASHA (Accredited Social Health Activist)	Community centre with/without TV
1	2	80	81	82	83	84	85	86	87	88	89
321	Ganneda	Yes	c	c	b	c	c	Yes	Yes	Yes	c
322	Dareli	Yes	c	c	c	c	c	Yes	Yes	c	c
323	Rangilisingi	Yes	c	c	b	b	c	Yes	Yes	Yes	c
324	Peddapetu	Yes	a	c	c	c	c	Yes	Yes	Yes	c
325	Dokiriputtu	Yes	c	c	c	c	c	c	Yes	c	c
Total		303	29	14	3	0	1	247	303	87	1

**Census of India 2011- Village Directory
Amenities and Land use (As on 2009)**

Name of District : Visakhapatnam

Location Code No.: 544

Name of Mandal Parishad : Munchingi Puttu

Location Code No.: 0516

Availability of miscellaneous facilities (If amenities available code -Yes is given, If not available within the village, the distance range code viz; a for < 5 Kms, b for 5-10 Kms and c for 10+ kms of nearest place where facility is available is given).									Availability of electricity (Yes/No)				Nearest Town		Name of Village	Sl. No.
Sports Field,	Sports Club / Recreation Centre	Cinema / Video Hall	Public Library	Public Reading Room	Newspaper Supply	Assembly Polling station	Birth & Death Registration Office	Power Supply for Domestic Use (ED)	Power Supply for Agricultural Use (EAG)	Power Supply for Commercial Use (EC)	Power Supply for All Uses (EA)	Name	Distance range code i.e. a for <5 Kms, b for 5-10 Kms and c for 10+ kms			
90	91	92	93	94	95	96	97	98	99	100	101	102	103	2	1	
c	c	c	c	c	Yes	c	c	Yes	No	No	No	Anakapalle	c	Ganneda	321	
c	c	c	c	c	Yes	c	c	Yes	No	No	No	Anakapalle	c	Dareli	322	
c	c	c	b	b	Yes	c	c	Yes	No	No	No	Anakapalle	c	Rangilisingi	323	
c	c	c	b	b	Yes	c	c	Yes	No	No	No	Anakapalle	c	Peddapetu	324	
c	c	c	c	c	Yes	c	c	Yes	No	No	No	Anakapalle	c	Dokiriputtu	325	
0	0	1	1	1	256	21	36	303	38	38	38		0			

**Census of India 2011- Village Directory
Amenities and Land use (As on 2009)**

Name of District : Visakhapatnam

Location Code No.: 544

Name of Mandal Parishad : Munchingi Puttu

Location Code No.: 0516

Sl. No.	Name of Village	Land Use										
		Area under different types of land use (in hectares rounded up to one decimal place)										
		Forests	Area under Non-agricultural Uses	Barren and Un-cultivable land	Permanent Pastures and Other Grazing Lands	Land Under Miscellaneous Tree Crops etc.	Culturable Waste Land	Fallow lands other than current fallows	Current Fallows	Net Area Sown	Total Irrigated Land Area	Total Un-irrigated Land Area
1	2	104	105	106	107	108	109	110	111	112	113	114
321	Ganneda	0	4.4	0	0	0	4.3	0	0	100.4	0	100.4
322	Dareli	0.5	29.2	0	0	0	0	0	0	215.3	0	215.3
323	Rangilisingi	0	0	0	0	0	0	0	45.5	45.5	0	91
324	Peddapetu	0	0	4	0	0	0	5	5	10	0	20
325	Dokiriputtu	0	6	0	0	0	50.7	20.2	6	6	0	32.2
Total		1102.3	3810.1	2789.5	111.5	648.2	2923	200.1	946.6	12451.7	125.5	13473

**Census of India 2011- Village Directory
Amenities and Land use (As on 2009)**

Name of District : Visakhapatnam

Location Code No.: 544

Name of Mandal Parishad : Munchingi Puttu

Location Code No.: 0516

Land Use					Name of three most important commodities manufactured			Name of Village	Sl. No.
Area irrigated by source (in hectare).					First	Second	Third		
Canals (C)	Wells/Tube-wells(W/TW)	Tanks/Lakes(T/L)	Water Falls(WF)	Others(O)					
115	116	117	118	119	120	121	122	2	1
0	0	0	0	0				Ganneda	321
0	0	0	0	0				Dareli	322
0	0	0	0	0				Rangilisingi	323
0	0	0	0	0				Peddapetu	324
0	0	0	0	0				Dokiriputtu	325
12.7	0	92.6	0	21					

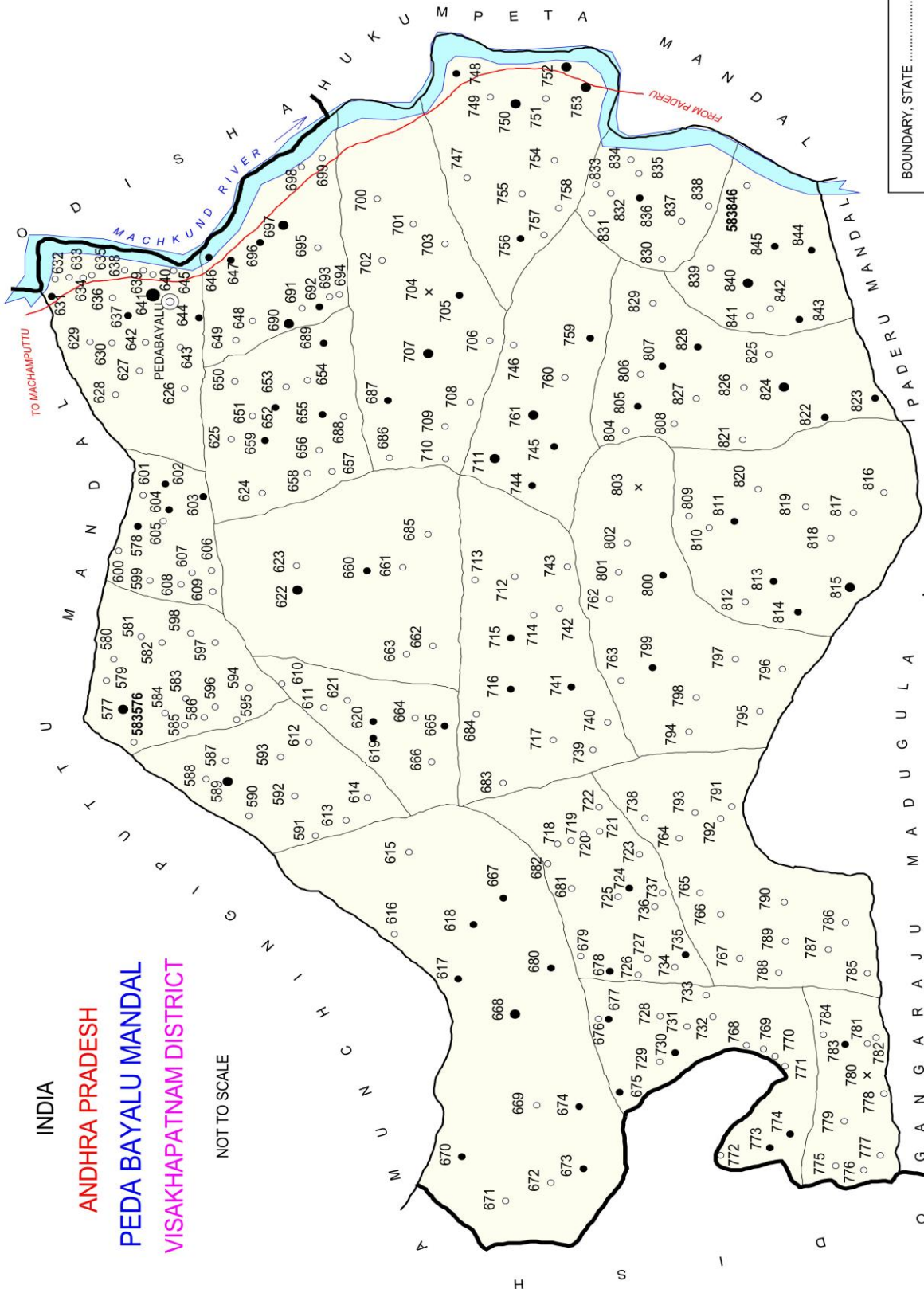
INDIA

ANDHRA PRADESH

PEDA BAYALU MANDAL

VISAKHAPATNAM DISTRICT

NOT TO SCALE



BOUNDARY, STATE
 " MANDAL
 " VILLAGE WITH MDDS CODE
 HEADQUARTERS, MADAL
 POPULATION SIZE OF VILLAGES: BELOW 200, 200-499, 500-999, 1000-4999.....
 UNINHABITED VILLAGE WITH MDDS CODE
 IMPORTANT METALLED ROADS
 RIVER/STREAM

AREA : 503.44 Sq.Kms.
 POPULATION : 51,880
 No. OF TOWNS : NIL
 No. OF VILLAGES : 271
 DISTANCE FROM Dist. H.Qtrs.
 TO MANDAL H.Qtrs. : 163 Kms.

**ALPHABETICAL LIST OF VILLAGES (MANDAL PARISHAD WISE)
VISAKHAPATNAM DISTRICT**

Sl. No.	Name of Village	2011 Census Location Code No.	2001 Census Location Code No.
1	2	3	4
Name of Mandal Parishad : Peda Bayalu			
Name of Mandal : Peda Bayalu (0002)			
1	A.Kummariputtu	2854404842583632	2813000201463400
2	Adugulaputtu	2854404842583631	2813000201463300
3	Agaruveedhi	2854404842583793	2813000201479500
4	Alamagundam	2854404842583628	2813000201463000
5	Allamputtu	2854404842583688	2813000201469000
6	Allangiputtu	2854404842583756	2813000201475800
7	Ambapada	2854404842583605	2813000201460700
8	Ambeerupadu	2854404842583768	2813000201477000
9	Amedelu	2854404842583787	2813000201478900
10	Andravana	2854404842583844	2813000201484600
11	Arada Kota	2854404842583697	2813000201469900
12	Aradagudem	2854404842583822	2813000201482400
13	Arimera	2854404842583648	2813000201465000
14	Arlabu	2854404842583620	2813000201462200
15	Badama	2854404842583694	2813000201469600
16	Badambeeru	2854404842583583	2813000201458500
17	Baithinilanka	2854404842583815	2813000201481700
18	Ballapurai	2854404842583689	2813000201469100
19	Bandamamidi	2854404842583820	2813000201482200
20	Bangarumamidi	2854404842583805	2813000201480700
21	Bangarumetta	2854404842583587	2813000201458900
22	Bangarumetta	2854404842583626	2813000201462800
23	Bangaruputtu	2854404842583839	2813000201484100
24	Barrangibanda	2854404842583838	2813000201484000
25	Basula	2854404842583721	2813000201472300
26	Boddagondi	2854404842583719	2813000201472100
27	Boddangipadu	2854404842583771	2813000201477300
28	Boddaputtu	2854404842583643	2813000201464500
29	Boddaputtu	2854404842583809	2813000201481100
30	Bondaputtu	2854404842583830	2813000201483200
31	Bongadari	2854404842583693	2813000201469500
32	Bongaram	2854404842583766	2813000201476800
33	Bongithali	2854404842583755	2813000201475700
34	Bongujangi	2854404842583722	2813000201472400
35	Borlada @ Badama	2854404842583582	2813000201458400
36	Borramamidi	2854404842583814	2813000201481600
37	Borraneredu	2854404842583795	2813000201479700
38	Buradagunta	2854404842583590	2813000201459200
39	Buradamamidi	2854404842583846	2813000201484800
40	Buruguputtu	2854404842583706	2813000201470800

**ALPHABETICAL LIST OF VILLAGES (MANDAL PARISHAD WISE)
VISAKHAPATNAM DISTRICT**

Sl. No.	Name of Village	2011 Census Location Code No.	2001 Census Location Code No.
1	2	3	4
Name of Mandal Parishad : Peda Bayalu			
Name of Mandal : Peda Bayalu (0002)			
41	Buruguveedhi	2854404842583662	2813000201466400
42	Buruguveedhi	2854404842583683	2813000201468500
43	Buruguveedhi	2854404842583794	2813000201479600
44	Busiputtu	2854404842583607	2813000201460900
45	Chamagedda	2854404842583726	2813000201472800
46	Chandiputtu	2854404842583828	2813000201483000
47	Cheediputtu	2854404842583754	2813000201475600
48	Cheekupanasa	2854404842583769	2813000201477100
49	Cheepurugondi	2854404842583825	2813000201482700
50	Chilakalaputtu	2854404842583798	2813000201480000
51	China Mukhi Puttu	2854404842583585	2813000201458700
52	Chinagullelu	2854404842583717	2813000201471900
53	Chinavancharangi	2854404842583714	2813000201471600
54	Chintagaruvu	2854404842583678	2813000201468000
55	Chintalapadu	2854404842583588	2813000201459000
56	Chitraiputtu	2854404842583645	2813000201464700
57	Chitrakayaputtu	2854404842583764	2813000201476600
58	Chittamrai	2854404842583639	2813000201464100
59	Chuttumetta	2854404842583647	2813000201464900
60	Dabbaputtu	2854404842583576	2813000201457800
61	Deguvabondapalle	2854404842583623	2813000201462500
62	Devarajumerakalu	2854404842583790	2813000201479200
63	Dondaraiputtu	2854404842583746	2813000201474800
64	Dosalabanda	2854404842583788	2813000201479000
65	Duddupalle	2854404842583779	2813000201478100
66	Gabuduputtu	2854404842583773	2813000201477500
67	Gaburumamidi	2854404842583682	2813000201468400
68	Gadepalle	2854404842583686	2813000201468800
69	Gadugupalle	2854404842583710	2813000201471200
70	Gadulaputtu	2854404842583597	2813000201459900
71	Gajjangiveedhi	2854404842583611	2813000201461300
72	Gajjedi	2854404842583784	2813000201478600
73	Galagonda	2854404842583748	2813000201475000
74	Gallelu	2854404842583744	2813000201474600
75	Gamparai	2854404842583753	2813000201475500
76	Gandalam	2854404842583770	2813000201477200
77	Gasabu	2854404842583751	2813000201475300
78	Gindali	2854404842583728	2813000201473000
79	Ginnegaruvu	2854404842583730	2813000201473200
80	Ginnelakota	2854404842583681	2813000201468300

**ALPHABETICAL LIST OF VILLAGES (MANDAL PARISHAD WISE)
VISAKHAPATNAM DISTRICT**

Sl. No.	Name of Village	2011 Census Location Code No.	2001 Census Location Code No.
1	2	3	4
Name of Mandal Parishad : Peda Bayalu			
Name of Mandal : Peda Bayalu (0002)			
81	Gocheri	2854404842583736	2813000201473800
82	Goddiputtu	2854404842583685	2813000201468700
83	Gomangi	2854404842583761	2813000201476300
84	Gondikodaputtu	2854404842583642	2813000201464400
85	Gorcheri	2854404842583842	2813000201484400
86	Gulleluputtu	2854404842583665	2813000201466700
87	Gunjuvada	2854404842583668	2813000201467000
88	Gurrabalailu	2854404842583610	2813000201461200
89	Injari	2854404842583677	2813000201467900
90	Inupatigalu	2854404842583724	2813000201472600
91	Jadiguda	2854404842583671	2813000201467300
92	Jadiguda	2854404842583702	2813000201470400
93	Jakkum	2854404842583774	2813000201477600
94	Jalampalle	2854404842583782	2813000201478400
95	Jamadal	2854404842583808	2813000201481000
96	Jamiguda	2854404842583617	2813000201461900
97	Jamiguda	2854404842583757	2813000201475900
98	Jangamputtu	2854404842583658	2813000201466000
99	Jangamputtu	2854404842583712	2813000201471400
100	Jarsingi	2854404842583664	2813000201466600
101	Jarupulapedabayalu	2854404842583713	2813000201471500
102	Jyantikota	2854404842583833	2813000201483500
103	Jeeluguluputtu	2854404842583580	2813000201458200
104	Kaguvalasa	2854404842583698	2813000201470000
105	Kallabu	2854404842583604	2813000201460600
106	Kambalabayalu	2854404842583827	2813000201482900
107	Kandulagunta	2854404842583812	2813000201481400
108	Kangulu	2854404842583747	2813000201474900
109	Kappada	2854404842583655	2813000201465700
110	Karjuraguda	2854404842583618	2813000201462000
111	Karugonda	2854404842583711	2813000201471300
112	Kavurupalle	2854404842583695	2813000201469700
113	Kenduguda	2854404842583670	2813000201467200
114	Kilumulu	2854404842583650	2813000201465200
115	Kimudupalle	2854404842583824	2813000201482600
116	Kinchuru	2854404842583741	2813000201474300
117	Kindalam	2854404842583810	2813000201481200
118	Kintharelu	2854404842583811	2813000201481300
119	Kittukonda	2854404842583636	2813000201463800
120	Kodaputtu	2854404842583843	2813000201484500

**ALPHABETICAL LIST OF VILLAGES (MANDAL PARISHAD WISE)
VISAKHAPATNAM DISTRICT**

Sl. No.	Name of Village	2011 Census Location Code No.	2001 Census Location Code No.
1	2	3	4
Name of Mandal Parishad : Peda Bayalu			
Name of Mandal : Peda Bayalu (0002)			
121	Koduvalasa	2854404842583651	2813000201465300
122	Konaputtu	2854404842583612	2813000201461400
123	Kondemulu	2854404842583796	2813000201479800
124	Kondru	2854404842583675	2813000201467700
125	Kothuru	2854404842583615	2813000201461700
126	Kothuru	2854404842583738	2813000201474000
127	Kotipalle	2854404842583780	2813000201478200
128	Krishnapuram	2854404842583579	2813000201458100
129	Kudasingi	2854404842583708	2813000201471000
130	Kulluba	2854404842583758	2813000201476000
131	Kummarigunta	2854404842583777	2813000201477900
132	Kummariveedhi	2854404842583584	2813000201458600
133	Kuncharai	2854404842583734	2813000201473600
134	Kunthurla	2854404842583813	2813000201481500
135	Kunthuruputtu	2854404842583760	2813000201476200
136	Kuntumamidi	2854404842583785	2813000201478700
137	Kurajangi	2854404842583727	2813000201472900
138	Kurtada	2854404842583602	2813000201460400
139	Kuthamputtu	2854404842583749	2813000201475100
140	Kuyyaba	2854404842583663	2813000201466500
141	Labjari	2854404842583634	2813000201463600
142	Lagabusi	2854404842583625	2813000201462700
143	Lagasariputtu	2854404842583826	2813000201482800
144	Lakyaputtu	2854404842583627	2813000201462900
145	Lakyuputtu	2854404842583656	2813000201465800
146	Landulu	2854404842583735	2813000201473700
147	Laxmipeta	2854404842583659	2813000201466100
148	Laxmipuram	2854404842583603	2813000201460500
149	Lichabu	2854404842583775	2813000201477700
150	Limmagaruvu	2854404842583614	2813000201461600
151	Limmagunta	2854404842583703	2813000201470500
152	Lingeruputtu	2854404842583801	2813000201480300
153	Lingeti	2854404842583799	2813000201480100
154	Luvvapalle	2854404842583778	2813000201478000
155	Luvvasingi	2854404842583652	2813000201465400
156	Maggamveedhi	2854404842583797	2813000201479900
157	Malakariputtu	2854404842583831	2813000201483300
158	Malaseethakota	2854404842583729	2813000201473100
159	Malliputtu	2854404842583733	2813000201473500
160	Mandiba	2854404842583654	2813000201465600

**ALPHABETICAL LIST OF VILLAGES (MANDAL PARISHAD WISE)
VISAKHAPATNAM DISTRICT**

Sl. No.	Name of Village	2011 Census Location Code No.	2001 Census Location Code No.
1	2	3	4
Name of Mandal Parishad : Peda Bayalu			
Name of Mandal : Peda Bayalu (0002)			
161	Mangabanda	2854404842583646	2813000201464800
162	Maredupalle	2854404842583806	2813000201480800
163	Marridatu	2854404842583819	2813000201482100
164	Marriputtu	2854404842583743	2813000201474500
165	Matchepalle	2854404842583821	2813000201482300
166	Merakachinta	2854404842583836	2813000201483800
167	Metaguda	2854404842583723	2813000201472500
168	Mettalagummi	2854404842583786	2813000201478800
169	Mondikota	2854404842583709	2813000201471100
170	Moyyalagummi	2854404842583740	2813000201474200
171	Mulagaruvu	2854404842583802	2813000201480400
172	Mulakoravangi @ Chinakoravangi	2854404842583613	2813000201461500
173	Mulalova	2854404842583732	2813000201473400
174	Murajaribanda	2854404842583599	2813000201460100
175	Musidiputtu	2854404842583640	2813000201464200
176	Nadimivada	2854404842583731	2813000201473300
177	Nandimetta	2854404842583601	2813000201460300
178	Nanubaru	2854404842583673	2813000201467500
179	Nittaputtu	2854404842583792	2813000201479400
180	Palavalasa	2854404842583699	2813000201470100
181	Pandigunta	2854404842583701	2813000201470300
182	Panneda	2854404842583638	2813000201464000
183	Parreda	2854404842583578	2813000201458000
184	Pathruda	2854404842583591	2813000201459300
185	Peda Koravangi	2854404842583589	2813000201459100
186	Peda Vancharangi	2854404842583742	2813000201474400
187	Pedabayalu	2854404842583641	2813000201464300
188	Pedagondi	2854404842583841	2813000201484300
189	Pedagullelu	2854404842583716	2813000201471800
190	Pedakonda	2854404842583586	2813000201458800
191	Pedakondapalle	2854404842583840	2813000201484200
192	Pedalova	2854404842583594	2813000201459600
193	Pedapadu	2854404842583679	2813000201468100
194	Pedapalle	2854404842583687	2813000201468900
195	Pedasariyapalle	2854404842583581	2813000201458300
196	Peddaputtu	2854404842583600	2813000201460200
197	Peparuvalasa @ Kumborla	2854404842583767	2813000201476900
198	Pilliputtu	2854404842583762	2813000201476400
199	Pinaravalli	2854404842583669	2813000201467100
200	Pittalaborra	2854404842583718	2813000201472000

**ALPHABETICAL LIST OF VILLAGES (MANDAL PARISHAD WISE)
VISAKHAPATNAM DISTRICT**

Sl. No.	Name of Village	2011 Census Location Code No.	2001 Census Location Code No.
1	2	3	4
Name of Mandal Parishad : Peda Bayalu			
Name of Mandal : Peda Bayalu (0002)			
201	Poi Palle	2854404842583835	2813000201483700
202	Poipalle	2854404842583619	2813000201462100
203	Pothulagaruvu	2854404842583789	2813000201479100
204	Puligondi	2854404842583823	2813000201482500
205	Pulusumamidi	2854404842583691	2813000201469300
206	Puruguduputtu @ Vanuguputtu	2854404842583696	2813000201469800
207	Puttakota	2854404842583720	2813000201472200
208	Puturu	2854404842583653	2813000201465500
209	Rai Mamidi	2854404842583759	2813000201476100
210	Rallagongu	2854404842583765	2813000201476700
211	Rangaloya	2854404842583621	2813000201462300
212	Ranjalamamidi	2854404842583684	2813000201468600
213	Rasiguppa	2854404842583817	2813000201481900
214	Rogulu	2854404842583637	2813000201463900
215	Rudagomangi	2854404842583596	2813000201459800
216	Rudakota	2854404842583577	2813000201457900
217	Rundalamputtu	2854404842583595	2813000201459700
218	Sadaru Mamidi	2854404842583791	2813000201479300
219	Sailamkota	2854404842583666	2813000201466800
220	Sakirevu	2854404842583674	2813000201467600
221	Salebulu	2854404842583772	2813000201477400
222	Sampangidatu	2854404842583818	2813000201482000
223	Sampangiputtu	2854404842583635	2813000201463700
224	Sampangiputtu	2854404842583816	2813000201481800
225	Sapparlamamidi	2854404842583616	2813000201461800
226	Sarigaguda	2854404842583667	2813000201466900
227	Sariyapalle	2854404842583649	2813000201465100
228	Sariyapalle	2854404842583781	2813000201478300
229	Savidimamidi	2854404842583804	2813000201480600
230	Seekari	2854404842583690	2813000201469200
231	Seekariputtu	2854404842583629	2813000201463100
232	Seemakonda	2854404842583763	2813000201476500
233	Seethagunta	2854404842583644	2813000201464600
234	Sindhiputtu	2854404842583624	2813000201462600
235	Sirasapalle	2854404842583752	2813000201475400
236	Sujjari	2854404842583776	2813000201477800
237	Taggupadu	2854404842583672	2813000201467400
238	Talabirada	2854404842583803	2813000201480500
239	Tallabu	2854404842583676	2813000201467800
240	Tamalabu	2854404842583725	2813000201472700

**ALPHABETICAL LIST OF VILLAGES (MANDAL PARISHAD WISE)
VISAKHAPATNAM DISTRICT**

Sl. No.	Name of Village	2011 Census Location Code No.	2001 Census Location Code No.
1	2	3	4
Name of Mandal Parishad : Peda Bayalu			
Name of Mandal : Peda Bayalu (0002)			
241	Tamaraveedhi	2854404842583660	2813000201466200
242	Tarabu	2854404842583680	2813000201468200
243	Tarla Singi	2854404842583739	2813000201474100
244	Thadivalasa	2854404842583704	2813000201470600
245	Thamarada	2854404842583633	2813000201463500
246	Thangulaputtu	2854404842583592	2813000201459400
247	Thirangi	2854404842583598	2813000201460000
248	Thogiriputtu @ Gadalaputtu	2854404842583609	2813000201461100
249	Thorangulu	2854404842583630	2813000201463200
250	Thotadaputtu	2854404842583661	2813000201466300
251	Thotalagondi	2854404842583700	2813000201470200
252	Thurakalavalasa	2854404842583750	2813000201475200
253	Tulabharangi	2854404842583834	2813000201483600
254	Tulam	2854404842583783	2813000201478500
255	Ukkurba	2854404842583705	2813000201470700
256	Vaddeputtu	2854404842583657	2813000201465900
257	Vakapalle	2854404842583837	2813000201483900
258	Vallangiputtu	2854404842583593	2813000201459500
259	Valugupalle	2854404842583845	2813000201484700
260	Vanabangi	2854404842583707	2813000201470900
261	Vanabarangi	2854404842583807	2813000201480900
262	Vanakothuru	2854404842583800	2813000201480200
263	Vancharba	2854404842583715	2813000201471700
264	Vancharba	2854404842583829	2813000201483100
265	Vanchediputtu	2854404842583606	2813000201460800
266	Vangarai	2854404842583737	2813000201473900
267	Vannadi	2854404842583745	2813000201474700
268	Varidaguda	2854404842583608	2813000201461000
269	Vellapalem	2854404842583692	2813000201469400
270	Vurada	2854404842583832	2813000201483400
271	Yeguvabondapalle	2854404842583622	2813000201462400

**Census of India 2011- Village Directory
Amenities and Land use (As on 2009)**

Name of District : Visakhapatnam

Location Code No.: 544

Name of Mandal Parishad : Peda Bayalu

Location Code No.: 0517

Sl. No.	Name of Village	Location code no.	Total area of the village (in hectares rounded up to one decimal place)	Total population (2011 census)	Number of households (2011 census)	Number of educational amenities available (If not available within the village, the distance range code viz; a for < 5 Kms, b for 5-10 Kms and c for 10+ kms of nearest place where facility is available is given).										
						Pre-Primary school (PP)	Primary school (P)	Middle school (M)	Secondary School (S)	Senior Secondary school (SS)	Degree college of arts science & commerce (ASC)	Engineering college(EC)	Medical college (MC)	Management institute (MI)	Polytechnic (Pt)	
1	2	3	4	5	6	7	8	9	10	11	12	13	14	15	16	
326	Dabbaputtu	583576	14	14	4	c	a	a	a	b	c	c	c	c	c	
327	Rudakota	583577	345	896	213	c	2	1	1	c	c	c	c	c	c	
328	Parreda	583578	145	262	73	c	1	b	b	c	c	c	c	c	c	
329	Krishnapuram	583579	64	46	11	c	a	a	a	c	c	c	c	c	c	
330	Jeeluguluputtu	583580	115	117	35	c	1	a	a	c	c	c	c	c	c	
331	Pedasariyapalle	583581	60	68	17	c	a	a	a	c	c	c	c	c	c	
332	Borlada @ Badama	583582	55	103	30	c	1	a	a	c	c	c	c	c	c	
333	Badambeeru	583583	40	168	40	c	1	b	b	b	c	c	c	c	c	
334	Kummariveedhi	583584	33	52	18	c	a	a	a	c	c	c	c	c	c	
335	China Mukhi Puttu	583585	94	92	26	c	a	a	a	c	c	c	c	c	c	
336	Pedakonda	583586	149	84	24	c	b	b	b	c	c	c	c	c	c	
337	Bangarumetta	583587	11	27	7	c	a	a	b	c	c	c	c	c	c	
338	Chintalapadu	583588	73	155	35	c	1	a	b	c	c	c	c	c	c	
339	Peda Koravangi	583589	267	649	139	c	1	1	b	c	c	c	c	c	c	
340	Buradagunta	583590	73	55	19	c	a	a	b	c	c	c	c	c	c	
341	Pathruda	583591	88	188	49	c	1	1	c	c	c	c	c	c	c	
342	Thangulaputtu	583592	36	18	4	c	a	a	b	c	c	c	c	c	c	
343	Vallangiuttu	583593	59	59	21	c	a	a	b	c	c	c	c	c	c	
344	Pedalova	583594	114	89	23	c	1	a	a	c	c	c	c	c	c	
345	Rundalamputtu	583595	92	120	34	c	1	b	b	c	c	c	c	c	c	
346	Rudagomangi	583596	70	85	22	c	a	b	b	c	c	c	c	c	c	
347	Gadulaputtu	583597	17	30	8	c	a	b	b	c	c	c	c	c	c	
348	Thirangi	583598	29	26	5	c	a	b	c	c	c	c	c	c	c	

**Census of India 2011- Village Directory
Amenities and Land use (As on 2009)**

Name of District : Visakhapatnam

Location Code No.: 544

Name of Mandal Parishad : Peda Bayalu

Location Code No.: 0517

Number of educational amenities available (If not available within the village, the distance range code viz; a for <5 Kms, b for 5-10 Kms and c for 10+ kms of nearest place where facility is available is given).				Number of Medical Amenities available. (If not available within the village, the distance range code viz; a for < 5 Kms, b for 5-10 Kms and c for 10+ kms of nearest place where facility is available is given).										Name of Village	Sl. No.	
Vocational training school /ITI	Non-formal training centre (NFTC)	Special school for disabled (SSD)	Others (specify)	Community health centre (CHC)	Primary health centre (PHC)	Primary health sub centre (PHS)	Maternity and child welfare centre (MCW)	T. B. clinic (TBC)	Hospital-allopathic (HA)	Hospital-alternative medicine (HO)	Dispensary (D)	Veterinary hospital (VH)	Mobile health clinic (MHC)			Family welfare centre (FWC)
17	18	19	20	21	22	23	24	25	26	27	28	29	30	31	2	1
c	c	c		c	a	c	c	c	c	c	c	c	1	c	Dabbaputtu	326
c	c	c		c	1	c	c	c	c	c	c	c	b	c	Rudakota	327
c	c	c		c	b	c	c	c	c	c	c	c	1	c	Parreda	328
c	c	c		c	a	a	c	c	c	c	c	c	1	c	Krishnapuram	329
c	c	c		c	a	a	c	c	c	c	c	c	1	c	Jeeluguluputtu	330
c	c	c		c	a	a	c	c	c	c	c	c	1	c	Pedasariyapalle	331
c	c	c		c	a	a	c	c	c	c	c	c	1	c	Borlada @ Badama	332
c	c	c		c	b	b	c	c	c	c	c	c	1	c	Badambeeru	333
c	c	c		c	a	1	c	c	c	c	c	1	c	c	Kummariveedhi	334
c	c	c		c	a	a	c	c	c	c	c	c	1	c	China Mukhi Puttu	335
c	c	c		c	b	b	c	c	c	c	c	c	1	c	Pedakonda	336
c	c	c		c	b	b	c	c	c	c	c	c	1	c	Bangarumetta	337
c	c	c		c	b	b	c	c	c	c	c	c	1	c	Chintalapadu	338
c	c	c		c	c	1	c	c	c	c	c	c	c	c	Peda Koravangi	339
c	c	c		c	b	b	c	c	c	c	c	c	1	c	Buradagunta	340
c	c	c		c	b	a	c	c	c	c	c	c	1	c	Pathruda	341
c	c	c		c	b	a	c	c	c	c	c	c	1	c	Thangulaputtu	342
c	c	c		c	b	a	c	c	c	c	c	c	1	c	Vallangiputtu	343
c	c	c		c	a	a	c	c	c	c	c	c	1	c	Pedalova	344
c	c	c		c	b	b	c	c	c	c	c	c	1	c	Rundalamputtu	345
c	c	c		c	b	b	c	c	c	c	c	c	1	c	Rudagomangi	346
c	c	c		c	b	b	c	c	c	c	c	c	1	c	Gadulaputtu	347
c	c	c		c	b	b	c	c	c	c	c	c	1	c	Thirangi	348

**Census of India 2011- Village Directory
Amenities and Land use (As on 2009)**

Name of District : Visakhapatnam

Location Code No.: 544

Name of Mandal Parishad : Peda Bayalu

Location Code No.: 0517

Sl. No.	Name of Village	Number of Non-Government Medical Amenities available.							Availability of drinking water - Yes / No								
		Charitable non Govt. hospital/Nursing home.	Medical practitioner with MBBS Degree	Medical practitioner with other degree	Medical practitioner with no degree	Traditional practitioner and faith healer	Medicine Shop	Others	Tap water (Treated/Untreated)	Well water (Covered / Uncovered well)	Hand Pump	Tube wells / Bore well	Spring	River / Canal	Tank / Pond / Lake	Others	
1	2	32	33	34	35	36	37	38	39	40	41	42	43	44	45	46	
326	Dabbaputtu	0	0	0	0	0	0	0	No	No	No	No	Yes	No	Yes	Yes	
327	Rudakota	0	0	0	0	0	0	0	No	Yes	No	No	Yes	No	No	Yes	
328	Parreda	0	0	0	0	0	0	0	No	Yes	Yes	No	Yes	No	No	No	
329	Krishnapuram	0	0	0	0	0	0	0	No	Yes	No	No	Yes	No	No	No	
330	Jeeluguluputtu	0	0	0	0	0	0	0	No	No	No	Yes	Yes	No	No	Yes	
331	Pedasariyapalle	0	0	0	0	0	0	0	No	Yes	No	No	Yes	No	No	Yes	
332	Borlada @ Badama	0	0	0	0	0	0	0	No	No	No	No	Yes	No	No	Yes	
333	Badambeeru	0	0	0	0	0	0	0	No	Yes	No	No	Yes	No	No	Yes	
334	Kummariveedhi	0	0	0	0	0	0	0	No	Yes	No	No	Yes	No	No	Yes	
335	China Mukhi Puttu	0	0	0	0	0	0	0	No	Yes	No	No	Yes	No	No	No	
336	Pedakonda	0	0	0	0	0	0	0	No	No	No	No	Yes	No	Yes	Yes	
337	Bangarumetta	0	0	0	0	0	0	0	No	Yes	No	No	Yes	No	No	No	
338	Chintalapadu	0	0	0	0	0	0	0	No	Yes	No	No	Yes	No	No	No	
339	Peda Koravangi	0	0	0	0	0	0	0	No	Yes	Yes	No	Yes	No	No	Yes	
340	Buradagunta	0	0	0	0	0	0	0	No	Yes	No	No	Yes	No	No	No	
341	Pathruda	0	0	0	0	0	0	0	No	Yes	No	No	Yes	No	No	Yes	
342	Thangulaputtu	0	0	0	0	0	0	0	No	Yes	No	No	Yes	No	No	No	
343	Vallangiputtu	0	0	0	0	0	0	0	No	Yes	No	No	Yes	No	No	No	
344	Pedalova	0	0	0	0	0	0	0	No	Yes	No	No	Yes	No	No	Yes	
345	Rundalamputtu	0	0	0	0	0	0	0	No	Yes	No	No	Yes	No	No	Yes	
346	Rudagomangi	0	0	0	0	0	0	0	No	Yes	No	No	Yes	No	Yes	No	
347	Gadulaputtu	0	0	0	0	0	0	0	No	No	No	No	Yes	No	Yes	Yes	
348	Thirangi	0	0	0	0	0	0	0	No	No	No	No	Yes	No	No	No	

**Census of India 2011- Village Directory
Amenities and Land use (As on 2009)**

Name of District : Visakhapatnam

Location Code No.: 544

Name of Mandal Parishad : Peda Bayalu

Location Code No.: 0517

Availability of toilet & others Yes / No				Communication and transport facilities (If amenities available code -Yes is given except for Village Pin Code ,If not available within the village , the distance range code viz; a for < 5 Kms, b for 5-10 Kms and c for 10+ kms of nearest place where facility is available is given).									Name of Village	Sl. No.
Community toilet including bath.	Community toilet excluding bath.	Rural sanitary mart or sanitary hardware outlet available near the village.	Community bio- gas or recycle of waste for productive use.	Post office(PO)	Sub post office (SPO)	Post & Telegraph office (P&TO)	Village Pin Code	Telephones (Land lines)	Public call office (PCO)	Mobile phone coverage	Internet cafes/ Common service centre (CSC)			
47	48	49	50	51	52	53	54	55	56	57	58	2	1	
No	No	No	No	c	b	c	531040	c	c	b	c	Dabbaputtu	326	
No	No	No	No	c	Yes	c	531040	c	c	c	c	Rudakota	327	
No	No	No	No	c	b	c	531040	c	c	c	c	Parreda	328	
No	No	No	No	c	b	c	531040	c	c	c	c	Krishnapuram	329	
No	No	No	No	c	b	c	531040	c	c	c	c	Jeeluguluputtu	330	
No	No	No	No	c	c	c	531040	c	c	c	c	Pedasariyapalle	331	
No	No	No	No	c	b	c	531040	c	c	c	c	Borlada @ Badama	332	
No	No	No	No	c	c	c	531040	c	c	c	c	Badambeeru	333	
No	No	No	No	c	b	c	531040	c	c	c	c	Kummariveedhi	334	
No	No	No	No	c	c	c	531040	c	c	c	c	China Mukhi Puttu	335	
No	No	No	No	c	c	c	531040	c	c	c	c	Pedakonda	336	
No	No	No	No	c	c	c	531040	c	c	c	c	Bangarumetta	337	
No	No	No	No	c	c	c	531040	c	c	c	c	Chintalapadu	338	
No	No	No	No	c	c	c	531040	c	c	c	c	Peda Koravangi	339	
No	No	No	No	c	c	c	531040	c	c	c	c	Buradagunta	340	
No	No	No	No	c	c	c	531040	c	c	c	c	Pathruda	341	
No	No	No	No	c	c	c	531040	c	c	c	c	Thangulaputtu	342	
No	No	No	No	c	c	c	531040	c	c	c	c	Vallangiputtu	343	
No	No	No	No	c	c	c	531040	c	c	c	c	Pedalova	344	
No	No	No	No	c	c	c	531040	c	c	c	c	Rundalamputtu	345	
No	No	No	No	c	b	c	531040	c	c	c	c	Rudagomangi	346	
No	No	No	No	c	b	c	531040	c	c	c	c	Gadulaputtu	347	
No	No	No	No	c	b	c	531040	c	c	c	c	Thirangi	348	

**Census of India 2011- Village Directory
Amenities and Land use (As on 2009)**

Name of District : Visakhapatnam

Location Code No.: 544

Name of Mandal Parishad : Peda Bayalu

Location Code No.: 0517

Sl. No.	Name of Village	Communication and transport facilities (If amenities available code -Yes is given except for Village Pin Code, If not available within the village, the distance range code viz; a for < 5 Kms, b for 5-10 Kms and c for 10+ kms of nearest place where facility is available is given).									
		Private courier facility	Bus service (Public & Private)	Railway stations	Auto/Modified Autos	Taxis and Vans	Tractors	Cycle-pulled rickshaws(Manual & Machine driven)	Carts driven by animals	Sea /River ferry service	
1	2	59	60	61	62	63	64	65	66	67	
326	Dabbaputtu	c	a	c	c	b	c		b	c	
327	Rudakota	c	Yes	c	c	Yes	c		Yes	c	
328	Parreda	c	Yes	c	c	b	c		a	c	
329	Krishnapuram	c	c	c	c	c	c		Yes	c	
330	Jeeluguluputtu	c	Yes	c	c	c	c		a	c	
331	Pedasariyapalle	c	c	c	c	c	c		Yes	c	
332	Borlada @ Badama	c	c	c	c	c	c		Yes	c	
333	Badambeeru	c	c	c	c	c	c		Yes	c	
334	Kummariveedhi	c	c	c	c	c	c		a	c	
335	China Mukhi Puttu	c	Yes	c	c	c	c		b	c	
336	Pedakonda	c	b	c	c	c	c		b	c	
337	Bangarumetta	c	c	c	c	c	c		c	c	
338	Chintalapadu	c	c	c	c	c	c		c	c	
339	Peda Koravangi	c	c	c	c	c	c		c	c	
340	Buradagunta	c	b	c	c	c	c		c	c	
341	Pathruda	c	c	c	c	c	c		b	c	
342	Thangulaputtu	c	c	c	c	c	c		b	c	
343	Vallangiputtu	c	b	c	c	c	c		a	c	
344	Pedalova	c	c	c	c	c	c		Yes	c	
345	Rundalamputtu	c	c	c	c	c	c		Yes	c	
346	Rudagomangi	c	c	c	c	c	c		Yes	c	
347	Gadulaputtu	c	b	c	c	c	c		Yes	c	
348	Thirangi	c	a	c	c	c	c		a	c	

**Census of India 2011- Village Directory
Amenities and Land use (As on 2009)**

Name of District : Visakhapatnam

Location Code No.: 544

Name of Mandal Parishad : Peda Bayalu

Location Code No.: 0517

Village connected to highways,village roads, banks & credit societies (If amenities available code -Yes is given, If not available within the village , the distance range code viz; a for < 5 Kms, b for 5-10 Kms and c for 10+ kms of nearest place where facility is available is given).												Name of Village	Sl. No.
Connected to national highway(NH)	Connected to state highway(SH)	Connected to major district road (MDR)	Connected to others district road	Pucca roads	Kutchcha roads	Water bounded macadam(WBM) roads	Navigable waterway (river/canal)(NW)	Footpaths (FP)	Commercial & Co-operative Banks	ATM	Agricultural Credit Societies		
68	69	70	71	72	73	74	75	76	77	78	79	2	1
c	c	c	Yes	a	Yes	c		Yes	c	c	c	Dabbaputtu	326
c	c	c	b	Yes	Yes	b		Yes	Yes	c	c	Rudakota	327
c	c	c	b	b	Yes	b		Yes	c	c	c	Parreda	328
c	c	c	a	a	Yes	c		Yes	c	c	c	Krishnapuram	329
c	c	c	Yes	b	Yes	b		Yes	c	c	c	Jeeluguluputtu	330
c	c	c	Yes	b	Yes	c		Yes	c	c	c	Pedasariyapalle	331
c	c	c	Yes	b	Yes	b		Yes	c	c	c	Borlada @ Badama	332
c	c	c	a	b	Yes	b		Yes	c	c	c	Badambeeru	333
c	c	c	Yes	b	Yes	c		Yes	c	c	c	Kummariveedhi	334
c	c	c	a	b	Yes	c		Yes	c	c	b	China Mukhi Puttu	335
c	c	c	b	b	Yes	c		Yes	c	c	b	Pedakonda	336
c	c	c	b	b	Yes	c		Yes	c	c	b	Bangarumetta	337
c	c	c	b	b	Yes	b		Yes	c	c	c	Chintalapadu	338
c	c	c	c	Yes	Yes	b		Yes	Yes	c	Yes	Peda Koravangi	339
c	c	c	c	b	Yes	c		Yes	c	c	b	Buradagunta	340
c	c	c	c	b	Yes	b		Yes	c	c	b	Pathruda	341
c	c	c	c	a	Yes	c		Yes	c	c	b	Thangulaputtu	342
c	c	c	b	a	Yes	c		Yes	c	c	b	Vallangiputtu	343
c	c	c	b	b	Yes	c		Yes	c	c	Yes	Pedalova	344
c	c	c	a	b	Yes	b		Yes	c	c	b	Rundalamputtu	345
c	c	c	Yes	a	Yes	c		Yes	c	c	Yes	Rudagomangi	346
c	c	c	a	b	Yes	c		Yes	c	c	b	Gadulaputtu	347
c	c	c	b	b	Yes	c		Yes	c	c	b	Thirangi	348

**Census of India 2011- Village Directory
Amenities and Land use (As on 2009)**

Name of District : Visakhapatnam

Location Code No.: 544

Name of Mandal Parishad : Peda Bayalu

Location Code No.: 0517

Sl. No.	Name of Village	Availability of miscellaneous facilities (If amenities available code -Yes is given, If not available within the village, the distance range code viz; a for < 5 Kms, b for 5-10 Kms and c for 10+ kms of nearest place where facility is available is given).									
		Self-Help Group (SHG)	Public distribution system (PDS) shop	Mandis / Regular market	Weekly Haat	Agricultural marketing society	Integrated Child Development Scheme (Nutritional Centres)	Anganwadi Centre (Nutritional Centres)	Others (Nutritional Centres)	ASHA (Accredited Social Health Activist)	Community centre with/without TV
1	2	80	81	82	83	84	85	86	87	88	89
326	Dabbaputtu	Yes	a	c	b	c	c	a	Yes	c	c
327	Rudakota	Yes	a	c	c	c	c	Yes	Yes	Yes	c
328	Parreda	Yes	Yes	c	c	c	c	Yes	Yes	b	c
329	Krishnapuram	Yes	a	c	c	c	c	a	Yes	a	c
330	Jeeluguluputtu	Yes	a	c	c	c	c	Yes	Yes	a	c
331	Pedasariyapalle	Yes	a	c	c	c	c	a	Yes	a	c
332	Borlada @ Badama	Yes	a	c	c	c	c	Yes	Yes	c	c
333	Badambeeru	Yes	b	c	c	c	c	Yes	Yes	c	c
334	Kummariveedhi	Yes	a	c	c	c	c	a	Yes	a	c
335	China Mukhi Puttu	Yes	a	c	c	c	c	a	Yes	c	c
336	Pedakonda	Yes	b	c	c	c	c	b	Yes	c	c
337	Bangarumetta	Yes	a	c	b	c	c	a	Yes	b	c
338	Chintalapadu	Yes	a	c	b	c	c	Yes	Yes	b	c
339	Peda Koravangi	Yes	Yes	c	c	c	c	Yes	Yes	Yes	c
340	Buradagunta	Yes	a	c	b	c	c	Yes	Yes	c	c
341	Pathruda	Yes	a	c	a	c	c	Yes	Yes	Yes	c
342	Thangulaputtu	Yes	a	c	b	c	c	Yes	Yes	b	c
343	Vallangiputtu	Yes	a	c	b	c	c	a	Yes	b	c
344	Pedalova	Yes	a	c	b	c	c	a	Yes	c	c
345	Rundalamputtu	Yes	b	c	b	c	c	Yes	Yes	Yes	c
346	Rudagomangi	Yes	a	c	c	c	c	a	Yes	c	c
347	Gadulaputtu	Yes	b	c	b	c	c	b	Yes	c	c
348	Thirangi	Yes	Yes	c	c	c	c	c	Yes	c	c

**Census of India 2011- Village Directory
Amenities and Land use (As on 2009)**

Name of District : Visakhapatnam

Location Code No.: 544

Name of Mandal Parishad : Peda Bayalu

Location Code No.: 0517

Availability of miscellaneous facilities (If amenities available code -Yes is given, If not available within the village, the distance range code viz; a for < 5 Kms, b for 5-10 Kms and c for 10+ kms of nearest place where facility is available is given).									Availability of electricity (Yes/No)				Nearest Town		Name of Village	Sl. No.
Sports Field,	Sports Club / Recreation Centre	Cinema / Video Hall	Public Library	Public Reading Room	Newspaper Supply	Assembly Polling station	Birth & Death Registration Office	Power Supply for Domestic Use (ED)	Power Supply for Agricultural Use (EAG)	Power Supply for Commercial Use (EC)	Power Supply for All Uses (EA)	Name	Distance range code i.e. a for <5 Kms, b for 5-10 Kms and c for 10+ kms			
90	91	92	93	94	95	96	97	98	99	100	101	102	103	2	1	
c	c	c	c	c	a	a	a	Yes	No	No	No	Anakapalle	c	Dabbaputtu	326	
c	c	c	c	c	Yes	Yes	Yes	Yes	No	No	No	Anakapalle	c	Rudakota	327	
c	c	c	c	c	Yes	c	c	Yes	No	No	No	Visakhapatnam	c	Parreda	328	
c	c	c	c	c	Yes	c	c	Yes	No	No	No	Anakapalle	c	Krishnapuram	329	
c	c	c	c	c	Yes	a	a	Yes	No	No	No	Anakapalle	c	Jeeluguluputtu	330	
c	c	c	c	c	Yes	c	a	Yes	No	No	No	Anakapalle	c	Pedasariyapalle	331	
c	c	c	c	c	Yes	a	a	Yes	No	No	No	Anakapalle	c	Borlada @ Badama	332	
c	c	c	c	c	Yes	b	b	Yes	No	No	No	Anakapalle	c	Badambeeru	333	
c	c	c	c	c	Yes	a	a	Yes	No	No	No	Anakapalle	c	Kummariveedhi	334	
c	c	c	c	c	Yes	a	a	Yes	No	No	No	Anakapalle	c	China Mukhi Puttu	335	
c	c	c	c	c	Yes	b	b	Yes	No	No	No	Anakapalle	c	Pedakonda	336	
c	c	c	c	c	b	b	c	Yes	No	No	No	Anakapalle	c	Bangarumetta	337	
c	c	c	c	c	Yes	a	c	Yes	No	No	No	Anakapalle	c	Chintalapadu	338	
c	c	c	c	c	Yes	Yes	Yes	Yes	No	No	No	Anakapalle	c	Peda Koravangi	339	
c	c	c	c	c	Yes	a	a	Yes	No	No	No	Anakapalle	c	Buradagunta	340	
c	c	c	c	c	Yes	a	b	Yes	No	No	No	Anakapalle	c	Pathruda	341	
c	c	c	c	c	b	b	c	Yes	No	No	No	Anakapalle	c	Thangulaputtu	342	
c	c	c	c	c	Yes	c	c	Yes	No	No	No	Anakapalle	c	Vallangiputtu	343	
c	c	c	c	c	Yes	a	a	Yes	No	No	No	Anakapalle	c	Pedalova	344	
c	c	c	c	c	Yes	b	b	Yes	No	No	No	Anakapalle	c	Rundalamputtu	345	
c	c	c	c	c	Yes	a	a	Yes	No	No	No	Anakapalle	c	Rudagomangi	346	
c	c	c	c	c	a	b	b	Yes	No	No	No	Anakapalle	c	Gadulaputtu	347	
c	c	c	c	c	a	a	a	Yes	No	No	No	Anakapalle	c	Thirangi	348	

**Census of India 2011- Village Directory
Amenities and Land use (As on 2009)**

Name of District : Visakhapatnam

Location Code No.: 544

Name of Mandal Parishad : Peda Bayalu

Location Code No.: 0517

Sl. No.	Name of Village	Land Use										
		Area under different types of land use (in hectares rounded up to one decimal place)										
		Forests	Area under Non-agricultural Uses	Barren and Un-cultivable land	Permanent Pastures and Other Grazing Lands	Land Under Miscellaneous Tree Crops etc.	Culturable Waste Land	Fallow lands other than current fallows	Current Fallows	Net Area Sown	Total Irrigated Land Area	Total Un-irrigated Land Area
1	2	104	105	106	107	108	109	110	111	112	113	114
326	Dabbaputtu	1.8	0	0	0	0	0	0	0	12.2	12.2	0
327	Rudakota	144.2	1.8	55	0	0	0	0	0	144.1	144.1	0
328	Parreda	0	1.4	23	0	0	0	0	0	120.6	0	120.6
329	Krishnapuram	0	1.5	42	0	0	0	0	0	20.5	20.5	0
330	Jeeluguluputtu	0	2.1	108	0	0	2.8	0	0	2.1	0	2.1
331	Pedasariyapalle	0	1.7	30	0	0	0	0	0	28.3	28.3	0
332	Borlada @ Badama	0	1	15	0	0	0	0	0	39	39	0
333	Badambeeru	0	1.5	17	0	0	0	0	0	21.5	0	21.5
334	Kummariveedhi	0	1.6	29	0	0	0.4	0	0	2	0	2
335	China Mukhi Puttu	0	1.6	24	0	0	1.8	0	0	66.6	0	66.6
336	Pedakonda	0	3.2	142	0	0	0.8	0	0	3	0	3
337	Bangarumetta	0	0	9.9	0	0	0	0	0	1.1	0	1.1
338	Chintalapadu	0	1.5	31	0	0	0	0	0	40.5	0	40.5
339	Peda Koravangi	0	2.4	124	0	0	0	0	0	140.6	0	140.6
340	Buradagunta	0	1.3	11	0	0	0	0	0	60.7	0	60.7
341	Pathruda	0	1.7	14	0	0	0	0	0	72.3	0	72.3
342	Thangulaputtu	0	0	3.9	0	0	0	0	0	32.1	0	32.1
343	Vallangiputtu	0	0	6.8	0	0	0	0	0	52.2	0	52.2
344	Pedalova	0	1.5	50	0	0	0	0	0	62.5	0	62.5
345	Rundalamputtu	0	1.4	44	0	0	0	0	0	46.6	23.7	22.9
346	Rudagomangi	0	1	28.9	0	0	0	0	0	40.1	0	40.1
347	Gadulaputtu	0	0	0.8	0	0	0	0	0	16.2	16.2	0
348	Thirangi	0	0	22.6	0	6.3	0	0	0	0.1	0	0.1

**Census of India 2011- Village Directory
Amenities and Land use (As on 2009)**

Name of District : Visakhapatnam

Location Code No.: 544

Name of Mandal Parishad : Peda Bayalu

Location Code No.: 0517

Land Use					Name of three most important commodities manufactured			Name of Village	Sl. No.					
Area irrigated by source (in hectare).					First	Second	Third							
Canals (C)	Wells/Tube-wells(W/TW)	Tanks/Lakes(T/L)	Water Falls(WF)	Others(O)	115	116	117	118	119	120	121	122	2	1
0	0	0	0	12.2									Dabbaputtu	326
0	0	0	99.5	44.6									Rudakota	327
0	0	0	0	0									Parreda	328
0	0	4.3	16.2	0									Krishnapuram	329
0	0	0	0	0									Jeeluguluputtu	330
4	0	0	0	24.2									Pedasariyapalle	331
0	0	0	0	39									Borlada @ Badama	332
0	0	0	0	0									Badambeeru	333
0	0	0	0	0									Kummariveedhi	334
0	0	0	0	0									China Mukhi Puttu	335
0	0	0	0	0									Pedakonda	336
0	0	0	0	0									Bangarumetta	337
0	0	0	0	0									Chintalapadu	338
0	0	0	0	0									Peda Koravangi	339
0	0	0	0	0									Buradagunta	340
0	0	0	0	0									Pathruda	341
0	0	0	0	0									Thangulaputtu	342
0	0	0	0	0									Vallangiputtu	343
0	0	0	0	0									Pedalova	344
0	0	0	0	23.7									Rundalamputtu	345
0	0	0	0	0									Rudagomangi	346
0	0	0	0	16.2									Gadulaputtu	347
0	0	0	0	0									Thirangi	348

**Census of India 2011- Village Directory
Amenities and Land use (As on 2009)**

Name of District : Visakhapatnam

Location Code No.: 544

Name of Mandal Parishad : Peda Bayalu

Location Code No.: 0517

Sl. No.	Name of Village	Location code no.	Total area of the village (in hectares rounded up to one decimal place)	Total population (2011 census)	Number of households (2011 census)	Number of educational amenities available (If not available within the village, the distance range code viz; a for < 5 Kms, b for 5-10 Kms and c for 10+ kms of nearest place where facility is available is given).										
						Pre-Primary school (PP)	Primary school (P)	Middle school (M)	Secondary School (S)	Senior Secondary school (SS)	Degree college of arts science & commerce (ASC)	Engineering college(EC)	Medical college (MC)	Management institute (MI)	Polytechnic (Pt)	
1	2	3	4	5	6	7	8	9	10	11	12	13	14	15	16	
349	Murajaribanda	583599	22	44	13	b	a	c	b	b	c	c	c	c	c	
350	Peddaputtu	583600	91	161	50	c	1	c	c	c	c	c	c	c	c	
351	Nandimetta	583601	15	72	17	c	1	c	c	c	c	c	c	c	c	
352	Kurtada	583602	129	234	61	c	1	b	b	c	c	c	c	c	c	
353	Laxmipuram	583603	141	212	51	c	1	c	c	c	c	c	c	c	c	
354	Kallabu	583604	113	238	62	c	1	b	c	c	c	c	c	c	c	
355	Ambapada	583605	59	63	13	c	1	c	c	c	c	c	c	c	c	
356	Vanchediputtu	583606	72	33	9	c	a	c	c	c	c	c	c	c	c	
357	Busiputtu	583607	26	46	13	c	a	c	c	c	c	c	c	c	c	
358	Varidaguda	583608	45	88	20	c	1	c	c	c	c	c	c	c	c	
359	Thogiriputtu @ Gadalaputtu	583609	23	49	14	c	a	c	c	c	c	c	c	c	c	
360	Gurrabalailu	583610	39	136	36	c	1	b	c	c	c	c	c	c	c	
361	Gajjangiveedhi	583611	139	141	38	c	1	a	c	c	c	c	c	c	c	
362	Konaputtu	583612	31	76	22	c	a	a	b	c	c	c	c	c	c	
363	Mulakoravangi @ Chinakoravangi	583613	57	36	9	c	a	a	b	c	c	c	c	c	c	
364	Limmagaruvu	583614	1	63	15	c	b	b	c	c	c	c	c	c	c	
365	Kothuru	583615	180	111	21	c	b	b	c	c	c	c	c	c	c	
366	Sapparlamamidi	583616	61	71	14	c	a	c	c	c	c	c	c	c	c	
367	Jamiguda	583617	118	328	70	c	1	c	c	c	c	c	c	c	c	
368	Karjuraguda	583618	182	247	53	c	1	c	c	c	c	c	c	c	c	
369	Poipalle	583619	103	230	68	c	1	b	c	c	c	c	c	c	c	
370	Arlabu	583620	161	254	64	c	1	b	c	c	c	c	c	c	c	

**Census of India 2011- Village Directory
Amenities and Land use (As on 2009)**

Name of District : Visakhapatnam

Location Code No.: 544

Name of Mandal Parishad : Peda Bayalu

Location Code No.: 0517

Number of educational amenities available (If not available within the village, the distance range code viz; a for <5 Kms, b for 5-10 Kms and c for 10+ kms of nearest place where facility is available is given).				Number of Medical Amenities available. (If not available within the village, the distance range code viz; a for < 5 Kms, b for 5-10 Kms and c for 10+ kms of nearest place where facility is available is given).										Name of Village	Sl. No.	
Vocational training school /ITI	Non-formal training centre (NFTC)	Special school for disabled (SSD)	Others (specify)	Community health centre (CHC)	Primary health centre (PHC)	Primary health sub centre (PHS)	Maternity and child welfare centre (MCW)	T. B. clinic (TBC)	Hospital-allopathic (HA)	Hospital-alternative medicine (HO)	Dispensary (D)	Veterinary hospital (VH)	Mobile health clinic (MHC)			Family welfare centre (FWC)
17	18	19	20	21	22	23	24	25	26	27	28	29	30	31	2	1
c	c	c		c	b	b	c	c	c	c	c	b	1	c	Murajaribanda	349
c	c	c		c	b	a	c	c	c	c	c	c	1	c	Peddaputtu	350
c	c	c		c	a	a	c	c	c	c	c	c	1	c	Nandimetta	351
c	c	c		c	b	a	c	c	c	c	c	c	1	c	Kurtada	352
c	c	c		c	b	a	c	c	c	c	c	c	1	c	Laxmipuram	353
c	c	c		c	b	a	c	c	c	c	c	c	1	c	Kallabu	354
c	c	c		c	a	a	c	c	c	c	c	c	1	c	Ambapada	355
c	c	c		c	b	a	c	c	c	c	c	c	1	c	Vanchediputtu	356
c	c	c		c	a	a	c	c	c	c	c	c	1	c	Busiputtu	357
c	c	c		c	c	c	c	c	c	c	c	c	1	c	Varidaguda	358
c	c	c		c	b	a	c	c	c	c	c	c	1	c	Thogiriputtu @ Gadalaputtu	359
c	c	c		c	a	a	c	c	c	c	c	c	1	c	Gurrabalailu	360
c	c	c		c	a	a	c	c	c	c	c	c	1	c	Gajjangiveedhi	361
c	c	c		c	b	a	c	c	c	c	c	c	1	c	Konaputtu	362
c	c	c		c	b	b	c	c	c	c	c	c	1	c	Mulakoravangi @ Chinakoravangi	363
c	c	c		c	c	c	c	c	c	c	c	c	1	c	Limmagaruvu	364
c	c	c		c	c	c	c	c	c	c	c	c	1	c	Kothuru	365
c	c	c		c	c	c	c	c	c	c	c	c	1	c	Sapparlamamidi	366
c	c	c		c	c	c	c	c	c	c	c	c	1	c	Jamiguda	367
c	c	c		c	c	c	c	c	c	c	c	c	1	c	Karjuraguda	368
c	c	c		c	a	a	c	c	c	c	c	c	1	c	Poipalle	369
c	c	c		c	a	a	c	c	c	c	c	c	1	c	Arlabu	370

**Census of India 2011- Village Directory
Amenities and Land use (As on 2009)**

Name of District : Visakhapatnam

Location Code No.: 544

Name of Mandal Parishad : Peda Bayalu

Location Code No.: 0517

Sl. No.	Name of Village	Number of Non-Government Medical Amenities available.							Availability of drinking water - Yes / No								
		Charitable non Govt. hospital/Nursing home.	Medical practitioner with MBBS Degree	Medical practitioner with other degree	Medical practitioner with no degree	Traditional practitioner and faith healer	Medicine Shop	Others	Tap water (Treated/Untreated)	Well water (Covered / Uncovered well)	Hand Pump	Tube wells / Bore well	Spring	River / Canal	Tank / Pond / Lake	Others	
1	2	32	33	34	35	36	37	38	39	40	41	42	43	44	45	46	
349	Murajaribanda	0	0	0	0	0	0	0	No	Yes	Yes	No	Yes	No	No	No	
350	Peddaputtu	0	0	0	0	0	0	0	No	Yes	Yes	No	Yes	No	No	No	
351	Nandimetta	0	0	0	0	0	0	0	No	Yes	No	No	Yes	No	No	No	
352	Kurtada	0	0	0	0	0	0	0	No	No	No	No	Yes	No	No	No	
353	Laxmipuram	0	0	0	0	0	0	0	No	Yes	Yes	No	Yes	No	No	No	
354	Kallabu	0	0	0	0	0	0	0	No	Yes	No	No	Yes	No	No	No	
355	Ambapada	0	0	0	0	0	0	0	No	Yes	No	No	Yes	No	No	No	
356	Vanchediputtu	0	0	0	0	0	0	0	No	Yes	No	No	Yes	No	No	No	
357	Busiputtu	0	0	0	0	0	0	0	No	Yes	No	No	Yes	No	No	No	
358	Varidaguda	0	0	0	0	0	0	0	No	No	No	No	Yes	No	No	No	
359	Thogiriputtu @ Gadalaputtu	0	0	0	0	0	0	0	No	Yes	No	No	Yes	No	No	No	
360	Gurrabalailu	0	0	0	0	0	0	0	No	No	No	No	Yes	No	No	No	
361	Gajjangiveedhi	0	0	0	0	0	0	0	No	Yes	No	No	No	No	No	No	
362	Konaputtu	0	0	0	0	0	0	0	No	Yes	No	No	Yes	No	No	No	
363	Mulakoravangi @ Chinakoravangi	0	0	0	0	0	0	0	No	Yes	No	No	Yes	No	No	No	
364	Limmagaruvu	0	0	0	0	0	0	0	No	No	No	No	No	No	No	Yes	
365	Kothuru	0	0	0	0	0	0	0	No	No	No	No	No	Yes	No	Yes	
366	Sapparlamamidi	0	0	0	0	0	0	0	No	No	No	No	Yes	No	No	No	
367	Jamiguda	0	0	0	0	0	0	0	No	No	No	No	Yes	No	No	No	
368	Karjuraguda	0	0	0	0	0	0	0	No	No	No	No	Yes	No	No	No	
369	Poipalle	0	0	0	0	0	0	0	Yes	No	Yes	No	Yes	No	No	No	
370	Arlabu	0	0	0	0	0	0	0	No	No	No	No	No	No	No	Yes	

**Census of India 2011- Village Directory
Amenities and Land use (As on 2009)**

Name of District : Visakhapatnam

Location Code No.: 544

Name of Mandal Parishad : Peda Bayalu

Location Code No.: 0517

Availability of toilet & others Yes / No				Communication and transport facilities (If amenities available code -Yes is given except for Village Pin Code ,If not available within the village , the distance range code viz; a for < 5 Kms, b for 5-10 Kms and c for 10+ kms of nearest place where facility is available is given).									Name of Village	Sl. No.
Community toilet including bath.	Community toilet excluding bath.	Rural sanitary mart or sanitary hardware outlet available near the village.	Community bio- gas or recycle of waste for productive use.	Post office(PO)	Sub post office (SPO)	Post & Telegraph office (P&TO)	Village Pin Code	Telephones (Land lines)	Public call office (PCO)	Mobile phone coverage	Internet cafes/ Common service centre (CSC)			
47	48	49	50	51	52	53	54	55	56	57	58	2	1	
No	No	No	No	b	b	b	531040	c	c	b	c	Murajaribanda	349	
No	No	No	No	c	Yes	c	531040	c	c	c	c	Peddaputtu	350	
No	No	No	No	c	Yes	c	531040	c	c	c	c	Nandimetta	351	
No	No	No	No	c	b	c	531040	c	c	c	c	Kurtada	352	
No	No	No	No	c	b	c	531040	c	c	c	c	Laxmipuram	353	
No	No	No	No	c	Yes	c	531040	c	c	c	c	Kallabu	354	
No	No	No	No	c	b	c	531040	c	c	c	c	Ambapada	355	
No	No	No	No	c	b	c	531040	c	c	c	c	Vanchediputtu	356	
No	No	No	No	c	Yes	c	531040	c	c	c	c	Busiputtu	357	
No	No	No	No	c	b	c	531040	c	c	c	c	Varidaguda	358	
No	No	No	No	c	b	c	531040	c	c	c	c	Thogiriputtu @ Gadalaputtu	359	
No	No	No	No	c	c	c	531040	c	c	c	c	Gurrabalailu	360	
No	No	No	No	c	c	c	531040	c	c	c	c	Gajjangiveedhi	361	
No	No	No	No	c	c	c	531040	c	c	c	c	Konaputtu	362	
No	No	No	No	c	c	c	531040	c	c	c	c	Mulakoravangi @ Chinakoravangi	363	
No	No	No	No	c	c	c	531040	c	c	c	c	Limmagaruvu	364	
No	No	No	No	c	c	c	531040	c	c	c	c	Kothuru	365	
No	No	No	No	c	c	c	531040	c	c	c	c	Sapparlamamidi	366	
No	No	No	No	c	c	c	531040	c	c	c	c	Jamiguda	367	
No	No	No	No	c	c	c	531040	c	c	c	c	Karjuraguda	368	
No	No	No	No	c	c	c	531040	c	c	c	c	Poipalle	369	
No	No	No	No	c	c	c	531040	c	c	c	c	Arlabu	370	

**Census of India 2011- Village Directory
Amenities and Land use (As on 2009)**

Name of District : Visakhapatnam

Location Code No.: 544

Name of Mandal Parishad : Peda Bayalu

Location Code No.: 0517

Sl. No.	Name of Village	Communication and transport facilities (If amenities available code -Yes is given except for Village Pin Code, If not available within the village, the distance range code viz; a for < 5 Kms, b for 5-10 Kms and c for 10+ kms of nearest place where facility is available is given).									
		Private courier facility	Bus service (Public & Private)	Railway stations	Auto/Modified Autos	Taxis and Vans	Tractors	Cycle-pulled rickshaws(Manual & Machine driven)	Carts driven by animals	Sea /River ferry service	
1	2	59	60	61	62	63	64	65	66	67	
349	Murajaribanda	c	Yes	c	c	b	b		b	c	
350	Peddaputtu	c	Yes	c	c	c	c		b	c	
351	Nandimetta	c	b	c	c	c	c		c	c	
352	Kurtada	c	c	c	c	c	c		c	c	
353	Laxmipuram	c	a	c	c	c	c		c	c	
354	Kallabu	c	a	c	c	c	c		c	c	
355	Ambapada	c	c	c	c	c	c		c	c	
356	Vanchediputtu	c	c	c	c	c	c		b	c	
357	Busiputtu	c	c	c	c	c	c		b	c	
358	Varidaguda	c	c	c	c	c	c		b	c	
359	Thogiriputtu @ Gadalaputtu	c	a	c	c	c	c		a	c	
360	Gurrabalailu	c	c	c	c	c	c		Yes	c	
361	Gajjangiveedhi	c	c	c	c	c	c		a	c	
362	Konaputtu	c	b	c	c	c	c		b	c	
363	Mulakoravangi @ Chinakoravangi	c	c	c	c	c	b		b	c	
364	Limmagaruvu	c	c	c	c	c	b		a	c	
365	Kothuru	c	c	c	c	c	Yes		Yes	c	
366	Sapparlamamidi	c	c	c	c	c	b		a	c	
367	Jamiguda	c	c	c	c	c	b		b	c	
368	Karjuraguda	c	c	c	c	c	c		b	c	
369	Poipalle	c	c	c	c	c	c		c	c	
370	Arlabu	c	c	c	c	c	c		c	c	

**Census of India 2011- Village Directory
Amenities and Land use (As on 2009)**

Name of District : Visakhapatnam

Location Code No.: 544

Name of Mandal Parishad : Peda Bayalu

Location Code No.: 0517

Village connected to highways,village roads, banks & credit societies (If amenities available code -Yes is given, If not available within the village , the distance range code viz; a for < 5 Kms, b for 5-10 Kms and c for 10+ kms of nearest place where facility is available is given).												Name of Village	Sl. No.
Connected to national highway(NH)	Connected to state highway(SH)	Connected to major district road (MDR)	Connected to others district road	Pucca roads	Kutchcha roads	Water bounded macadam(WBM) roads	Navigable waterway (river/canal)(NW)	Footpaths (FP)	Commercial & Co-operative Banks	ATM	Agricultural Credit Societies		
68	69	70	71	72	73	74	75	76	77	78	79	2	1
c	c	c	Yes	a	Yes	c		Yes	b	c	b	Murajaribanda	349
c	c	c	Yes	b	Yes	b		Yes	c	c	c	Peddaputtu	350
c	c	c	a	b	Yes	c		Yes	c	c	c	Nandimetta	351
c	c	c	b	b	Yes	b		Yes	c	c	c	Kurtada	352
c	c	c	b	b	Yes	b		Yes	c	c	c	Laxmipuram	353
c	c	c	c	b	Yes	b		Yes	c	c	c	Kallabu	354
c	c	c	c	a	Yes	c		Yes	c	c	c	Ambapada	355
c	c	c	c	a	Yes	c		Yes	c	c	c	Vanchediputtu	356
c	c	c	c	b	Yes	c		Yes	c	c	c	Busiputtu	357
c	c	c	c	b	Yes	c		Yes	c	c	c	Varidaguda	358
c	c	c	c	b	Yes	c		Yes	c	c	c	Thogiriputtu @ Gadalaputtu	359
c	c	c	c	b	Yes	b		Yes	c	c	c	Gurrabalailu	360
c	c	c	c	b	Yes	b		Yes	c	c	c	Gajjangiveedhi	361
c	c	c	c	b	Yes	c		Yes	c	c	c	Konaputtu	362
c	c	c	c	b	Yes	c		Yes	c	c	c	Mulakoravangi @ Chinakoravangi	363
c	c	c	c	b	Yes	c		Yes	c	c	c	Limmagaruvu	364
c	c	c	c	a	Yes	b		Yes	c	c	c	Kothuru	365
c	c	c	c	b	Yes	c		Yes	c	c	c	Sapparlamamidi	366
c	c	c	c	b	Yes	b		Yes	c	c	c	Jamiguda	367
c	c	c	c	a	Yes	b		Yes	c	c	c	Karjuraguda	368
c	c	c	c	b	Yes	b		Yes	c	c	c	Poipalle	369
c	c	c	c	b	Yes	b		Yes	c	c	c	Arlabu	370

**Census of India 2011- Village Directory
Amenities and Land use (As on 2009)**

Name of District : Visakhapatnam

Location Code No.: 544

Name of Mandal Parishad : Peda Bayalu

Location Code No.: 0517

Sl. No.	Name of Village	Availability of miscellaneous facilities (If amenities available code -Yes is given, If not available within the village, the distance range code viz; a for < 5 Kms, b for 5-10 Kms and c for 10+ kms of nearest place where facility is available is given).									
		Self-Help Group (SHG)	Public distribution system (PDS) shop	Mandis / Regular market	Weekly Haat	Agricultural marketing society	Integrated Child Development Scheme (Nutritional Centres)	Anganwadi Centre (Nutritional Centres)	Others (Nutritional Centres)	ASHA (Accredited Social Health Activist)	Community centre with/without TV
1	2	80	81	82	83	84	85	86	87	88	89
349	Murajaribanda	Yes	a	c	b	c	b	a	Yes	c	c
350	Peddaputtu	Yes	b	c	c	c	c	Yes	Yes	c	c
351	Nandimetta	Yes	c	Yes	c	c	c	c	Yes	c	c
352	Kurtada	Yes	a	c	b	c	c	Yes	Yes	Yes	c
353	Laxmipuram	Yes	a	c	c	c	c	Yes	Yes	Yes	c
354	Kallabu	Yes	a	c	c	c	c	Yes	Yes	Yes	c
355	Ambapada	Yes	a	c	b	b	c	a	Yes	c	c
356	Vanchediputtu	Yes	a	c	c	c	c	a	Yes	c	c
357	Busiputtu	Yes	a	c	c	c	c	a	Yes	b	c
358	Varidaguda	Yes	c	c	b	c	c	b	Yes	c	c
359	Thogiriputtu @ Gadalaputtu	Yes	a	c	c	c	c	a	Yes	c	c
360	Gurrabalailu	Yes	a	c	c	c	c	Yes	Yes	c	c
361	Gajjangiveedhi	Yes	a	c	c	c	c	Yes	Yes	c	c
362	Konaputtu	Yes	a	c	b	c	c	a	Yes	b	c
363	Mulakoravangi @ Chinakoravangi	Yes	a	c	b	c	c	Yes	Yes	c	c
364	Limmagaruvu	Yes	c	c	c	c	c	b	Yes	c	c
365	Kothuru	Yes	a	c	b	c	c	Yes	Yes	c	c
366	Sapparlamamidi	Yes	b	c	c	c	c	a	Yes	c	c
367	Jamiguda	Yes	Yes	c	b	c	c	Yes	Yes	c	c
368	Karjuraguda	Yes	a	c	b	c	c	Yes	Yes	c	c
369	Poipalle	Yes	a	c	b	c	c	Yes	Yes	Yes	c
370	Arlabu	Yes	c	c	c	c	c	Yes	Yes	Yes	c

**Census of India 2011- Village Directory
Amenities and Land use (As on 2009)**

Name of District : Visakhapatnam

Location Code No.: 544

Name of Mandal Parishad : Peda Bayalu

Location Code No.: 0517

Availability of miscellaneous facilities (If amenities available code -Yes is given, If not available within the village, the distance range code viz; a for < 5 Kms, b for 5-10 Kms and c for 10+ kms of nearest place where facility is available is given).									Availability of electricity (Yes/No)				Nearest Town		Name of Village	Sl. No.
Sports Field,	Sports Club / Recreation Centre	Cinema / Video Hall	Public Library	Public Reading Room	Newspaper Supply	Assembly Polling station	Birth & Death Registration Office	Power Supply for Domestic Use (ED)	Power Supply for Agricultural Use (EAG)	Power Supply for Commercial Use (EC)	Power Supply for All Uses (EA)	Name	Distance range code i.e. a for <5 Kms, b for 5-10 Kms and c for 10+ kms			
90	91	92	93	94	95	96	97	98	99	100	101	102	103	2	1	
c	c	c	b	c	Yes	a	a	Yes	No	No	No	Anakapalle	c	Murajaribanda	349	
c	c	c	c	c	Yes	c	c	Yes	No	No	No	Anakapalle	c	Peddaputtu	350	
c	c	c	c	c	Yes	c	c	Yes	No	No	No	Anakapalle	c	Nandimetta	351	
c	c	c	c	c	Yes	a	a	Yes	No	No	No	Anakapalle	c	Kurtada	352	
c	c	c	c	c	Yes	a	a	Yes	No	No	No	Anakapalle	c	Laxmipuram	353	
c	c	c	c	c	Yes	c	c	Yes	No	No	No	Anakapalle	c	Kallabu	354	
c	c	c	c	c	Yes	a	a	Yes	No	No	No	Anakapalle	c	Ambapada	355	
c	c	c	c	c	a	b	c	Yes	No	No	No	Anakapalle	c	Vanchediputtu	356	
c	c	c	c	c	Yes	a	a	Yes	No	No	No	Anakapalle	c	Busiputtu	357	
c	c	c	c	c	Yes	a	c	Yes	No	No	No	Jeypore(Orissa)	c	Varidaguda	358	
c	c	c	c	c	Yes	a	a	Yes	No	No	No	Jeypore(Orissa)	c	Thogiriputtu @ Gadalaputtu	359	
c	c	c	c	c	Yes	a	Yes	Yes	No	No	No	Jeypore(Orissa)	c	Gurrabalailu	360	
c	c	c	c	c	Yes	a	Yes	Yes	No	No	No	Jeypore(Orissa)	c	Gajjangiveedhi	361	
c	c	c	c	c	Yes	a	c	Yes	No	No	No	Anakapalle	c	Konaputtu	362	
c	c	c	c	c	b	b	c	Yes	No	No	No	Anakapalle	c	Mulakoravangi @ Chinakoravangi	363	
c	c	c	c	c	Yes	b	c	Yes	No	No	No	Anakapalle	c	Limmagaruvu	364	
c	c	c	c	c	Yes	a	a	Yes	No	No	No	Anakapalle	c	Kothuru	365	
c	c	c	c	c	Yes	c	c	Yes	No	No	No	Anakapalle	c	Sapparlamamidi	366	
c	c	c	c	c	Yes	c	a	Yes	No	No	No	Anakapalle	c	Jamiguda	367	
c	c	c	c	c	Yes	a	a	Yes	No	No	No	Anakapalle	c	Karjuraguda	368	
c	c	c	c	c	Yes	a	Yes	Yes	No	No	No	Anakapalle	c	Poipalle	369	
c	c	c	c	c	Yes	a	Yes	Yes	No	No	No	Jeypore(Orissa)	c	Arlabu	370	

**Census of India 2011- Village Directory
Amenities and Land use (As on 2009)**

Name of District : Visakhapatnam

Location Code No.: 544

Name of Mandal Parishad : Peda Bayalu

Location Code No.: 0517

Sl. No.	Name of Village	Land Use										
		Area under different types of land use (in hectares rounded up to one decimal place)										
		Forests	Area under Non-agricultural Uses	Barren and Un-cultivable land	Permanent Pastures and Other Grazing Lands	Land Under Miscellaneous Tree Crops etc.	Culturable Waste Land	Fallow lands other than current fallows	Current Fallows	Net Area Sown	Total Irrigated Land Area	Total Un-irrigated Land Area
1	2	104	105	106	107	108	109	110	111	112	113	114
349	Murajaribanda	0	0	11.9	0	0	0	0	0	10.1	0	10.1
350	Peddaputtu	0	0	44.9	0	0	0	0	0	46.1	0	46.1
351	Nandimetta	0	0	3	0	0	0	0	0	12	0	12
352	Kurtada	0	0	44.4	0	0	0	0	0	84.6	0	84.6
353	Laxmipuram	0	0	45.5	0	0	0	0	0	95.5	0	95.5
354	Kallabu	0	0	54.6	0	0	0	0	0	58.4	0	58.4
355	Ambapada	0	0	29.4	0	0	0	0	0	29.6	9	20.6
356	Vanchediputtu	0	0	47.6	0	0	0	0	0	24.4	0	24.4
357	Busiputtu	0	0	9	0	0	0	0	0	17	0	17
358	Varidaguda	0	0	20.8	0	0	0	0	0	24.2	1.6	22.6
359	Thogiriputtu @ Gadalaputtu	0	0	7.6	0	0	0	0	0	15.4	0	15.4
360	Gurralabailu	0	0	4.7	0	0	0	0	0	34.3	20.6	13.7
361	Gajjangiveedhi	0	0	109.7	0	0	0	0	0	29.3	9	20.3
362	Konaputtu	0	0	8.5	0	0	0	0	0	22.5	0	22.5
363	Mulakoravangi @ Chinakoravangi	0	0	16.6	0	0	0	0	0	40.4	20	20.4
364	Limmagaruvu	0	0	0	0	0	0	0	0	1	0	1
365	Kothuru	0	0	135.2	0	0	0	0	0	44.8	22.4	22.4
366	Sapparlamamidi	0	0	50.8	0	0	8.4	0	0	1.8	0	1.8
367	Jamiguda	0	0	49.2	0	0	0	0	0	68.8	8	60.8
368	Karjuraguda	0	1.5	34	0	0	0	0	0	146.5	0	146.5
369	Poipalle	0	2.5	78	0	0	0	0	0	22.5	0	22.5
370	Arlabu	0	2.1	132	0	0	0	0	0	26.9	0	26.9

**Census of India 2011- Village Directory
Amenities and Land use (As on 2009)**

Name of District : Visakhapatnam

Location Code No.: 544

Name of Mandal Parishad : Peda Bayalu

Location Code No.: 0517

Land Use					Name of three most important commodities manufactured			Name of Village	Sl. No.					
Area irrigated by source (in hectare).					First	Second	Third							
Canals (C)	Wells/Tube-wells(W/TW)	Tanks/Lakes(T/L)	Water Falls(WF)	Others(O)	115	116	117	118	119	120	121	122	2	1
0	0	0	0	0									Murajaribanda	349
0	0	0	0	0									Peddaputtu	350
0	0	0	0	0									Nandimetta	351
0	0	0	0	0									Kurtada	352
0	0	0	0	0									Laxmipuram	353
0	0	0	0	0									Kallabu	354
0	0	0	0	9									Ambapada	355
0	0	0	0	0									Vanchediputtu	356
0	0	0	0	0									Busiputtu	357
0	0	0	0	1.6									Varidaguda	358
0	0	0	0	0									Thogiriputtu @ Gadalaputtu	359
0	0	0	0	20.6									Gurrabalailu	360
0	0	0	9	0									Gajjangiveedhi	361
0	0	0	0	0									Konaputtu	362
0	0	0	0	20									Mulakoravangi @ Chinakoravangi	363
0	0	0	0	0									Limmagaruvu	364
0	0	0	2	20.4									Kothuru	365
0	0	0	0	0									Sapparlamamidi	366
0	0	0	0	8									Jamiguda	367
0	0	0	0	0									Karjuraguda	368
0	0	0	0	0									Poipalle	369
0	0	0	0	0									Arlabu	370

**Census of India 2011- Village Directory
Amenities and Land use (As on 2009)**

Name of District : Visakhapatnam

Location Code No.: 544

Name of Mandal Parishad : Peda Bayalu

Location Code No.: 0517

Sl. No.	Name of Village	Location code no.	Total area of the village (in hectares rounded up to one decimal place)	Total population (2011 census)	Number of households (2011 census)	Number of educational amenities available (If not available within the village, the distance range code viz; a for < 5 Kms, b for 5-10 Kms and c for 10+ kms of nearest place where facility is available is given).									
						Pre-Primary school (PP)	Primary school (P)	Middle school (M)	Secondary School (S)	Senior Secondary school (SS)	Degree college of arts science & commerce (ASC)	Engineering college(EC)	Medical college (MC)	Management institute (MI)	Polytechnic (Pt)
1	2	3	4	5	6	7	8	9	10	11	12	13	14	15	16
371	Rangaloya	583621	88	114	31	c	1	b	c	c	c	c	c	c	c
372	Yeguvabondapalle	583622	183	624	138	c	1	c	c	c	c	c	c	c	c
373	Deguvabondapalle	583623	196	191	41	c	1	c	c	c	c	c	c	c	c
374	Sindhiputtu	583624	37	77	16	b	a	c	b	b	c	c	c	c	c
375	Lagabusi	583625	25	115	40	c	a	c	c	c	c	c	c	c	c
376	Bangarumetta	583626	45	146	42	c	1	b	b	c	c	c	c	c	c
377	Lakyaputtu	583627	42	173	45	c	1	b	c	c	c	c	c	c	c
378	Alamagundam	583628	99	120	29	b	a	b	b	b	c	c	c	c	c
379	Seekariputtu	583629	40	53	14	c	a	b	b	c	c	c	c	c	c
380	Thorangulu	583630	34	72	21	c	1	b	b	c	c	c	c	c	c
381	Adugulaputtu	583631	83	335	92	c	2	1	b	c	c	c	c	c	c
382	A.Kummariputtu	583632	18	88	23	c	1	a	a	c	c	c	c	c	c
383	Thamarada	583633	106	147	39	c	1	b	b	c	c	c	c	c	c
384	Labjari	583634	70	138	32	c	1	b	c	c	c	c	c	c	c
385	Sampangiputtu	583635	37	96	24	b	1	b	b	b	c	c	c	c	c
386	Kittukonda	583636	40	115	32	c	1	b	b	c	c	c	c	c	c
387	Rogulu	583637	198	399	118	b	2	a	a	b	c	c	c	c	c
388	Panneda	583638	50	157	43	b	1	a	a	b	c	c	c	c	c
389	Chittamrai	583639	205	180	46	b	1	b	b	b	c	c	c	c	c
390	Musidiputtu	583640	113	176	48	b	1	a	a	b	c	c	c	c	c
391	Pedabayalu	583641	100	3657	448	1	3	3	3	1	c	c	c	c	c
392	Gondikodaputtu	583642	64	181	50	b	1	b	b	b	c	c	c	c	c
393	Boddaputtu	583643	35	62	19	b	a	b	b	b	c	c	c	c	c

**Census of India 2011- Village Directory
Amenities and Land use (As on 2009)**

Name of District : Visakhapatnam

Location Code No.: 544

Name of Mandal Parishad : Peda Bayalu

Location Code No.: 0517

Number of educational amenities available (If not available within the village, the distance range code viz; a for <5 Kms, b for 5-10 Kms and c for 10+ kms of nearest place where facility is available is given).				Number of Medical Amenities available. (If not available within the village, the distance range code viz; a for < 5 Kms, b for 5-10 Kms and c for 10+ kms of nearest place where facility is available is given).											Name of Village	Sl. No.
Vocational training school /ITI	Non-formal training centre (NFTC)	Special school for disabled (SSD)	Others (specify)	Community health centre (CHC)	Primary health centre (PHC)	Primary health sub centre (PHS)	Maternity and child welfare centre (MCW)	T. B. clinic (TBC)	Hospital-allopathic (HA)	Hospital-alternative medicine (HO)	Dispensary (D)	Veterinary hospital (VH)	Mobile health clinic (MHC)	Family welfare centre (FWC)		
17	18	19	20	21	22	23	24	25	26	27	28	29	30	31	2	1
c	c	c		c	a	a	c	c	c	c	c	c	1	c	Rangaloya	371
c	c	c		c	1	c	c	c	c	c	c	c	c	c	Yeguvabondapalle	372
c	c	c		c	b	c	c	c	c	c	c	c	1	c	Deguvabondapalle	373
c	c	c		c	b	b	c	c	c	c	c	c	1	c	Sindhiputtu	374
c	c	c		c	c	c	c	c	c	c	c	c	1	c	Lagabusi	375
c	c	c		c	b	b	c	c	c	c	c	c	1	c	Bangarumetta	376
c	c	c		c	b	a	c	c	c	c	c	c	1	c	Lakyaputtu	377
c	c	c		c	a	b	c	c	c	c	c	b	1	c	Alamagundam	378
c	c	c		c	a	a	c	c	c	c	c	a	1	c	Seekariputtu	379
c	c	c		c	b	b	c	c	c	c	c	b	1	c	Thorangulu	380
c	c	c		c	b	b	c	c	c	c	c	b	1	c	Adugulaputtu	381
c	c	c		c	a	a	c	c	c	c	c	a	1	c	A.Kummariputtu	382
c	c	c		c	b	b	c	c	c	c	c	b	1	c	Thamarada	383
c	c	c		c	c	c	c	c	c	c	c	c	1	c	Labjari	384
c	c	c		c	a	a	c	c	c	c	c	b	1	c	Sampangiputtu	385
c	c	c		c	a	a	c	c	c	c	c	b	1	c	Kittukonda	386
c	c	c		c	a	a	c	c	c	c	c	a	1	c	Rogulu	387
c	c	c		c	a	a	c	c	c	c	c	a	1	c	Panneda	388
c	c	c		c	b	b	c	c	c	c	c	b	1	c	Chittamrai	389
c	c	c		c	a	a	c	c	c	c	c	a	1	c	Musidiputtu	390
c	c	c		c	1	1	c	c	c	c	c	1	c	c	Pedabayalu	391
c	c	c		c	b	b	c	c	c	c	c	b	1	c	Gondikodaputtu	392
c	c	c		c	b	c	c	c	c	c	c	b	1	c	Boddaputtu	393

**Census of India 2011- Village Directory
Amenities and Land use (As on 2009)**

Name of District : Visakhapatnam

Location Code No.: 544

Name of Mandal Parishad : Peda Bayalu

Location Code No.: 0517

Sl. No.	Name of Village	Number of Non-Government Medical Amenities available.							Availability of drinking water - Yes / No								
		Charitable non Govt. hospital/Nursing home.	Medical practitioner with MBBS Degree	Medical practitioner with other degree	Medical practitioner with no degree	Traditional practitioner and faith healer	Medicine Shop	Others	Tap water (Treated/Untreated)	Well water (Covered / Uncovered well)	Hand Pump	Tube wells / Bore well	Spring	River / Canal	Tank / Pond / Lake	Others	
1	2	32	33	34	35	36	37	38	39	40	41	42	43	44	45	46	
371	Rangaloya	0	0	0	0	0	0	0	No	Yes	No	No	Yes	No	No	No	
372	Yeguvabondapalle	0	0	0	0	0	0	0	Yes	Yes	No	No	Yes	No	No	No	
373	Deguvabondapalle	0	0	0	0	0	0	0	No	Yes	Yes	No	Yes	No	No	No	
374	Sindhiputtu	0	0	0	0	0	0	0	No	No	No	No	No	No	No	Yes	
375	Lagabusi	0	0	0	0	0	0	0	No	No	No	No	No	No	No	Yes	
376	Bangarumetta	0	0	0	0	0	0	0	No	No	Yes	No	Yes	No	No	No	
377	Lakyaputtu	0	0	0	0	0	0	0	No	No	No	No	No	No	No	Yes	
378	Alamagundam	0	0	0	0	0	0	0	No	No	No	No	Yes	No	No	No	
379	Seekariputtu	0	0	0	0	0	0	0	No	Yes	No	No	Yes	No	No	No	
380	Thorangulu	0	0	0	0	0	0	0	No	Yes	No	No	No	No	No	No	
381	Adugulaputtu	0	0	0	0	0	0	0	No	Yes	No	No	No	No	No	No	
382	A.Kummariputtu	0	0	0	0	0	0	0	No	Yes	Yes	No	No	No	No	No	
383	Thamarada	0	0	0	0	0	0	0	No	No	Yes	No	No	No	No	No	
384	Labjari	0	0	0	0	0	0	0	No	No	No	No	Yes	No	No	No	
385	Sampangiputtu	0	0	0	0	0	0	0	No	Yes	No	No	Yes	No	No	No	
386	Kittukonda	0	0	0	0	0	0	0	No	Yes	Yes	No	Yes	No	No	No	
387	Rogulu	0	0	0	0	0	0	0	No	Yes	Yes	No	Yes	No	No	No	
388	Panneda	0	0	0	0	0	0	0	No	Yes	No	No	Yes	No	No	No	
389	Chittamrai	0	0	0	0	0	0	0	No	Yes	No	No	No	No	No	No	
390	Musidiputtu	0	0	0	0	0	0	0	No	Yes	Yes	No	Yes	No	No	No	
391	Pedabayalu	0	0	0	0	0	0	0	Yes	Yes	Yes	No	Yes	No	No	No	
392	Gondikodaputtu	0	0	0	0	0	0	0	No	Yes	No	No	No	No	No	No	
393	Boddaputtu	0	0	0	0	0	0	0	No	Yes	No	No	No	No	No	No	

**Census of India 2011- Village Directory
Amenities and Land use (As on 2009)**

Name of District : Visakhapatnam

Location Code No.: 544

Name of Mandal Parishad : Peda Bayalu

Location Code No.: 0517

Availability of toilet & others Yes / No				Communication and transport facilities (If amenities available code -Yes is given except for Village Pin Code ,If not available within the village , the distance range code viz; a for < 5 Kms, b for 5-10 Kms and c for 10+ kms of nearest place where facility is available is given).									Name of Village	Sl. No.
Community toilet including bath.	Community toilet excluding bath.	Rural sanitary mart or sanitary hardware outlet available near the village.	Community bio- gas or recycle of waste for productive use.	Post office(PO)	Sub post office (SPO)	Post & Telegraph office (P&TO)	Village Pin Code	Telephones (Land lines)	Public call office (PCO)	Mobile phone coverage	Internet cafes/ Common service centre (CSC)			
47	48	49	50	51	52	53	54	55	56	57	58	2	1	
No	No	No	No	c	c	c	531040	c	c	c	c	Rangaloya	371	
No	No	No	No	c	c	c	531040	c	c	Yes	c	Yeguvabondapalle	372	
No	No	No	No	c	c	c	531040	c	c	c	c	Deguvabondapalle	373	
No	No	No	No	b	b	b	531040	c	c	b	c	Sindhiputtu	374	
No	No	No	No	c	c	c	531040	c	c	c	c	Lagabusi	375	
No	No	No	No	b	b	b	531040	c	c	b	c	Bangarumetta	376	
No	No	No	No	c	b	c	531040	c	c	c	c	Lakyaputtu	377	
No	No	No	No	b	b	b	531040	c	c	b	c	Alamagundam	378	
No	No	No	No	b	a	b	531040	c	c	b	c	Seekariputtu	379	
No	No	No	No	b	b	b	531040	c	c	c	c	Thorangulu	380	
No	No	No	No	b	a	b	531040	c	c	b	c	Adugulaputtu	381	
No	No	No	No	a	a	a	531040	c	c	a	c	A.Kummariputtu	382	
No	No	No	No	b	a	b	531040	c	c	b	c	Thamarada	383	
No	No	No	No	c	a	c	531040	c	c	c	c	Labjari	384	
No	No	No	No	b	b	b	531040	c	c	b	c	Sampangiputtu	385	
No	No	No	No	b	b	b	531040	c	c	b	c	Kittukonda	386	
No	No	No	No	a	a	a	531040	c	c	a	c	Rogulu	387	
No	No	No	No	a	a	a	531040	c	c	a	c	Panneda	388	
No	No	No	No	b	a	b	531040	c	c	b	c	Chittamrai	389	
No	No	No	No	a	a	a	531040	c	c	a	c	Musidiputtu	390	
No	No	No	No	Yes	c	Yes	531040	c	c	Yes	c	Pedabayalu	391	
No	No	No	No	b	a	b	531040	c	c	b	c	Gondikodaputtu	392	
No	No	No	No	b	a	b	531040	c	c	b	c	Boddaputtu	393	

**Census of India 2011- Village Directory
Amenities and Land use (As on 2009)**

Name of District : Visakhapatnam

Location Code No.: 544

Name of Mandal Parishad : Peda Bayalu

Location Code No.: 0517

Sl. No.	Name of Village	Communication and transport facilities (If amenities available code -Yes is given except for Village Pin Code, If not available within the village, the distance range code viz; a for < 5 Kms, b for 5-10 Kms and c for 10+ kms of nearest place where facility is available is given).									
		Private courier facility	Bus service (Public & Private)	Railway stations	Auto/Modified Autos	Taxis and Vans	Tractors	Cycle-pulled rickshaws(Manual & Machine driven)	Carts driven by animals	Sea /River ferry service	
1	2	59	60	61	62	63	64	65	66	67	
371	Rangaloya	c	c	c	c	c	c		c	c	
372	Yeguvabondapalle	c	c	c	c	c	c		b	c	
373	Deguvabondapalle	c	c	c	c	c	c		a	c	
374	Sindhiputtu	c	b	c	c	b	b		Yes	c	
375	Lagabusi	c	c	c	c	c	c		a	c	
376	Bangarumetta	c	Yes	c	c	b	b		b	c	
377	Lakyaputtu	c	c	c	c	c	c		b	c	
378	Alamagundam	c	b	c	c	b	b		b	c	
379	Seekariputtu	c	b	c	c	b	b		Yes	c	
380	Thorangulu	c	b	c	c	b	b		a	c	
381	Adugulaputtu	c	b	c	c	b	b		b	c	
382	A.Kummariputtu	c	a	c	c	a	a		b	c	
383	Thamarada	c	Yes	c	c	b	b		b	c	
384	Labjari	c	a	c	c	c	c		b	c	
385	Sampangiputtu	c	a	c	c	b	b		b	c	
386	Kittukonda	c	b	c	c	b	b		a	c	
387	Rogulu	c	a	c	c	a	a		Yes	c	
388	Panneda	c	Yes	c	c	a	a		a	c	
389	Chittamrai	c	b	c	c	b	b		b	c	
390	Musidiputtu	c	c	c	c	a	a		Yes	c	
391	Pedabayalu	c	Yes	c	c	Yes	Yes		a	c	
392	Gondikodaputtu	c	b	c	c	b	b		b	c	
393	Boddaputtu	c	b	c	c	b	b		a	c	

**Census of India 2011- Village Directory
Amenities and Land use (As on 2009)**

Name of District : Visakhapatnam

Location Code No.: 544

Name of Mandal Parishad : Peda Bayalu

Location Code No.: 0517

Village connected to highways,village roads, banks & credit societies (If amenities available code -Yes is given, If not available within the village , the distance range code viz; a for < 5 Kms, b for 5-10 Kms and c for 10+ kms of nearest place where facility is available is given).												Name of Village	Sl. No.
Connected to national highway(NH)	Connected to state highway(SH)	Connected to major district road (MDR)	Connected to others district road	Pucca roads	Kutchcha roads	Water bounded macadam(WBM) roads	Navigable waterway (river/canal)(NW)	Footpaths (FP)	Commercial & Co-operative Banks	ATM	Agricultural Credit Societies		
68	69	70	71	72	73	74	75	76	77	78	79	2	1
c	c	c	c	b	Yes	b		Yes	c	c	c	Rangaloya	371
c	c	c	b	Yes	Yes	b		Yes	c	c	c	Yeguvabondapalle	372
c	c	c	b	b	Yes	b		Yes	c	c	c	Deguvabondapalle	373
c	c	c	a	a	Yes	c		Yes	b	c	b	Sindhiputtu	374
c	c	c	a	a	Yes	b		Yes	c	c	c	Lagabusi	375
c	c	c	Yes	a	Yes	c		Yes	b	c	b	Bangarumetta	376
c	c	c	Yes	b	Yes	b		Yes	c	c	c	Lakyaputtu	377
c	c	c	a	a	Yes	b		Yes	b	c	b	Alamagundam	378
c	c	c	a	a	Yes	c		Yes	b	c	b	Seekariputtu	379
c	c	c	b	b	Yes	c		Yes	b	c	b	Thorangulu	380
c	c	c	Yes	b	Yes	b		Yes	b	c	Yes	Adugulaputtu	381
c	c	c	a	a	Yes	c		Yes	a	c	a	A.Kummariputtu	382
c	c	c	Yes	b	Yes	b		Yes	b	c	b	Thamarada	383
c	c	c	a	a	Yes	b		Yes	c	c	c	Labjari	384
c	c	c	Yes	a	Yes	c		Yes	b	c	b	Sampangiputtu	385
c	c	c	Yes	a	Yes	b		Yes	b	c	b	Kittukonda	386
c	c	c	a	b	Yes	b		Yes	a	c	a	Rogulu	387
c	c	c	Yes	b	Yes	b		Yes	a	c	a	Panneda	388
c	c	c	a	b	Yes	b		Yes	b	c	b	Chittamrai	389
c	c	c	b	b	Yes	b		Yes	a	c	a	Musidiputtu	390
c	c	c	Yes	Yes	Yes	Yes		Yes	Yes	c	Yes	Pedabayalu	391
c	c	c	b	b	Yes	b		Yes	b	c	b	Gondikodaputtu	392
c	c	c	a	b	Yes	c		Yes	b	c	b	Boddaputtu	393

**Census of India 2011- Village Directory
Amenities and Land use (As on 2009)**

Name of District : Visakhapatnam

Location Code No.: 544

Name of Mandal Parishad : Peda Bayalu

Location Code No.: 0517

Sl. No.	Name of Village	Availability of miscellaneous facilities (If amenities available code -Yes is given, If not available within the village, the distance range code viz; a for < 5 Kms, b for 5-10 Kms and c for 10+ kms of nearest place where facility is available is given).									
		Self-Help Group (SHG)	Public distribution system (PDS) shop	Mandis / Regular market	Weekly Haat	Agricultural marketing society	Integrated Child Development Scheme (Nutritional Centres)	Anganwadi Centre (Nutritional Centres)	Others (Nutritional Centres)	ASHA (Accredited Social Health Activist)	Community centre with/without TV
1	2	80	81	82	83	84	85	86	87	88	89
371	Rangaloya	Yes	a	c	c	c	c	Yes	Yes	c	c
372	Yeguvabondapalle	Yes	a	c	c	c	c	Yes	Yes	b	c
373	Deguvabondapalle	Yes	a	c	c	c	c	Yes	Yes	c	c
374	Sindhiputtu	Yes	b	c	b	c	b	b	Yes	b	c
375	Lagabusi	Yes	b	c	c	c	c	Yes	Yes	c	c
376	Bangarumetta	Yes	a	c	b	c	b	Yes	Yes	Yes	c
377	Lakyaputtu	Yes	b	c	c	c	c	Yes	Yes	c	c
378	Alamagundam	Yes	b	c	b	c	b	Yes	Yes	b	c
379	Seekariputtu	Yes	b	c	b	c	b	a	Yes	b	c
380	Thorangulu	Yes	b	c	b	c	b	a	Yes	b	c
381	Adugulaputtu	Yes	b	c	b	c	b	Yes	Yes	b	c
382	A.Kummariputtu	Yes	a	c	a	c	a	a	Yes	a	c
383	Thamarada	Yes	b	c	b	c	b	Yes	Yes	b	c
384	Labjari	Yes	b	c	c	c	c	Yes	Yes	Yes	c
385	Sampangiputtu	Yes	b	c	b	c	b	a	Yes	b	c
386	Kittukonda	Yes	a	c	b	c	b	Yes	Yes	Yes	c
387	Rogulu	Yes	a	c	a	c	a	Yes	Yes	Yes	c
388	Panneda	Yes	a	c	a	c	a	Yes	Yes	a	c
389	Chittamrai	Yes	b	c	b	c	b	Yes	Yes	b	c
390	Musidiputtu	Yes	a	c	a	c	a	Yes	Yes	Yes	a
391	Pedabayalu	Yes	Yes	Yes	Yes	c	Yes	Yes	Yes	Yes	Yes
392	Gondikodaputtu	Yes	b	c	b	c	b	Yes	Yes	b	c
393	Boddaputtu	Yes	b	c	b	c	b	a	Yes	b	c

**Census of India 2011- Village Directory
Amenities and Land use (As on 2009)**

Name of District : Visakhapatnam

Location Code No.: 544

Name of Mandal Parishad : Peda Bayalu

Location Code No.: 0517

Availability of miscellaneous facilities (If amenities available code -Yes is given, If not available within the village, the distance range code viz; a for < 5 Kms, b for 5-10 Kms and c for 10+ kms of nearest place where facility is available is given).									Availability of electricity (Yes/No)				Nearest Town		Name of Village	Sl. No.
Sports Field,	Sports Club / Recreation Centre	Cinema / Video Hall	Public Library	Public Reading Room	Newspaper Supply	Assembly Polling station	Birth & Death Registration Office	Power Supply for Domestic Use (ED)	Power Supply for Agricultural Use (EAG)	Power Supply for Commercial Use (EC)	Power Supply for All Uses (EA)	Name	Distance range code i.e. a for <5 Kms, b for 5-10 Kms and c for 10+ kms			
90	91	92	93	94	95	96	97	98	99	100	101	102	103	2	1	
c	c	c	c	c	Yes	a	Yes	Yes	No	No	No	Jeypore(Orissa)	c	Rangaloya	371	
c	c	c	c	c	Yes	Yes	Yes	Yes	No	No	No	Jeypore(Orissa)	c	Yeguvabondapalle	372	
c	c	c	c	c	Yes	c	c	Yes	No	No	No	Jeypore(Orissa)	c	Deguvabondapalle	373	
c	c	c	b	c	Yes	b	b	Yes	No	No	No	Anakapalle	c	Sindhiputtu	374	
c	c	c	c	c	Yes	c	c	Yes	No	No	No	Anakapalle	c	Lagabusi	375	
c	c	c	b	c	Yes	b	a	Yes	No	No	No	Anakapalle	c	Bangarumetta	376	
c	c	c	c	c	Yes	a	a	Yes	No	No	No	Anakapalle	c	Lakyaputtu	377	
c	c	c	b	c	Yes	b	b	Yes	No	No	No	Anakapalle	c	Alamagundam	378	
c	c	c	b	c	Yes	a	a	Yes	No	No	No	Anakapalle	c	Seekariputtu	379	
c	c	a	b	c	Yes	b	b	Yes	No	No	No	Anakapalle	c	Thorangulu	380	
c	c	c	b	c	Yes	a	a	Yes	No	No	No	Anakapalle	c	Adugulaputtu	381	
c	c	c	a	c	Yes	a	a	Yes	No	No	No	Anakapalle	c	A.Kummariputtu	382	
c	c	c	b	c	Yes	a	a	Yes	No	No	No	Anakapalle	c	Thamarada	383	
c	c	c	c	c	Yes	b	b	Yes	No	No	No	Anakapalle	c	Labjari	384	
c	c	c	b	c	Yes	a	Yes	Yes	No	No	No	Anakapalle	c	Sampangiputtu	385	
c	c	c	b	c	Yes	a	a	Yes	No	No	No	Anakapalle	c	Kittukonda	386	
c	c	c	a	c	Yes	a	a	Yes	No	No	No	Anakapalle	c	Rogulu	387	
c	c	c	a	c	Yes	a	a	Yes	No	No	No	Anakapalle	c	Panneda	388	
c	c	c	b	c	Yes	b	b	Yes	No	No	No	Anakapalle	c	Chittamrai	389	
c	c	c	a	c	Yes	a	a	Yes	No	No	No	Anakapalle	c	Musidiputtu	390	
c	c	Yes	Yes	Yes	Yes	Yes	Yes	Yes	Yes	No	No	Anakapalle	c	Pedabayalu	391	
c	c	c	b	c	Yes	b	b	Yes	No	No	No	Anakapalle	c	Gondikodaputtu	392	
c	c	c	b	c	Yes	b	a	Yes	No	No	No	Anakapalle	c	Boddaputtu	393	

**Census of India 2011- Village Directory
Amenities and Land use (As on 2009)**

Name of District : Visakhapatnam

Location Code No.: 544

Name of Mandal Parishad : Peda Bayalu

Location Code No.: 0517

Sl. No.	Name of Village	Land Use										
		Area under different types of land use (in hectares rounded up to one decimal place)										
		Forests	Area under Non-agricultural Uses	Barren and Un-cultivable land	Permanent Pastures and Other Grazing Lands	Land Under Miscellaneous Tree Crops etc.	Culturable Waste Land	Fallow lands other than current fallows	Current Fallows	Net Area Sown	Total Irrigated Land Area	Total Un-irrigated Land Area
1	2	104	105	106	107	108	109	110	111	112	113	114
371	Rangaloya	0	1	79.1	0	0	0	0	0	7.9	0	7.9
372	Yeguvabondapalle	0	2.5	76.4	0	0	47.8	0	0	56.3	0	56.3
373	Deguvabondapalle	0	2	141	0	0	1.6	0	0	51.4	0	51.4
374	Sindhiputtu	0	0.1	0	0	0	0.2	0	0	36.7	0	36.7
375	Lagabusi	0	0.4	6	0	0	0	0	0	18.6	0	18.6
376	Bangarumetta	0	0.6	0	0	0	44.4	0	0	0	0	0
377	Lakyaputtu	17.5	0.2	0	0	0	0	0	0	24.3	0	24.3
378	Alamagundam	0	0	79.7	0	0	0	0	0	19.3	0	19.3
379	Seekariputtu	0	0.3	2.3	0	0	0	0	0	37.4	37.4	0
380	Thorangulu	0	0.3	0	0	0	0	0	0	33.7	0.1	33.6
381	Adugulaputtu	0	2	32	0	0	49	0	0	0	0	0
382	A.Kummariputtu	0	3	0	0	0	0	0	0	15	0	15
383	Thamarada	0	2	69.1	0	0	34.9	0	0	0	0	0
384	Labjari	0	0.3	0	0	0	0	0	0	69.7	0	69.7
385	Sampangiputtu	0	1.3	0	0	0	3.4	0	0	32.3	0	32.3
386	Kittukonda	0	0.3	0	0	0	0	0	0	39.7	0	39.7
387	Rogulu	0	0	2.5	75.2	0	0	0	0	120.3	112.6	7.7
388	Panneda	17.1	0.2	0	0	0	0	0	0	32.7	0	32.7
389	Chittamrai	0	0	21.5	0	0	3.3	0	0	180.2	0	180.2
390	Musidiputtu	0	1.2	19.6	0	0	0	0	0	92.2	86.2	6
391	Pedabayalu	0	2.2	35.3	0	0	0	0	0	62.5	0	62.5
392	Gondikodaputtu	0	0	2.2	0	0	10.4	0	0	51.4	0	51.4
393	Boddaputtu	0	0	0.2	0	0	0	0	0	34.8	0	34.8

**Census of India 2011- Village Directory
Amenities and Land use (As on 2009)**

Name of District : Visakhapatnam

Location Code No.: 544

Name of Mandal Parishad : Peda Bayalu

Location Code No.: 0517

Land Use					Name of three most important commodities manufactured			Name of Village	Sl. No.
Area irrigated by source (in hectare).					First	Second	Third		
Canals (C)	Wells/Tube-wells(W/TW)	Tanks/Lakes(T/L)	Water Falls(WF)	Others(O)	120	121	122	2	1
0	0	0	0	0				Rangaloya	371
0	0	0	0	0				Yeguvabondapalle	372
0	0	0	0	0				Deguvabondapalle	373
0	0	0	0	0				Sindhiputtu	374
0	0	0	0	0				Lagabusi	375
0	0	0	0	0				Bangarumetta	376
0	0	0	0	0				Lakyaputtu	377
0	0	0	0	0				Alamagundam	378
0	0	0	0	37.4				Seekariputtu	379
0	0	0	0	0.1				Thorangulu	380
0	0	0	0	0				Adugulaputtu	381
0	0	0	0	0				A.Kummariputtu	382
0	0	0	0	0				Thamarada	383
0	0	0	0	0				Labjari	384
0	0	0	0	0				Sampangiputtu	385
0	0	0	0	0				Kittukonda	386
0	0	112.6	0	0				Rogulu	387
0	0	0	0	0				Panneda	388
0	0	0	0	0				Chittamrai	389
0	0	86.2	0	0				Musidiputtu	390
0	0	0	0	0				Pedabayalu	391
0	0	0	0	0				Gondikodaputtu	392
0	0	0	0	0				Boddaputtu	393

**Census of India 2011- Village Directory
Amenities and Land use (As on 2009)**

Name of District : Visakhapatnam

Location Code No.: 544

Name of Mandal Parishad : Peda Bayalu

Location Code No.: 0517

Sl. No.	Name of Village	Location code no.	Total area of the village (in hectares rounded up to one decimal place)	Total population (2011 census)	Number of households (2011 census)	Number of educational amenities available (If not available within the village, the distance range code viz; a for < 5 Kms, b for 5-10 Kms and c for 10+ kms of nearest place where facility is available is given).									
						Pre-Primary school (PP)	Primary school (P)	Middle school (M)	Secondary School (S)	Senior Secondary school (SS)	Degree college of arts science & commerce (ASC)	Engineering college(EC)	Medical college (MC)	Management institute (MI)	Polytechnic (Pt)
1	2	3	4	5	6	7	8	9	10	11	12	13	14	15	16
394	Seethagunta	583644	147	428	108	a	1	1	a	a	c	c	c	c	c
395	Chitraiputtu	583645	107	197	55	a	1	a	a	a	c	c	c	c	c
396	Mangabanda	583646	102	253	50	b	1	b	c	b	c	c	c	c	c
397	Chuttumetta	583647	150	383	101	b	1	b	b	b	c	c	c	c	c
398	Arimera	583648	36	100	33	b	b	b	b	b	c	c	c	c	c
399	Sariyapalle	583649	51	98	29	b	1	b	b	b	c	c	c	c	c
400	Kilumulu	583650	128	160	42	a	1	b	c	a	c	c	c	c	c
401	Koduvalasa	583651	58	117	34	c	1	b	c	c	c	c	c	c	c
402	Luvvasingi	583652	175	352	95	c	2	a	c	c	c	c	c	c	c
403	Puturu	583653	108	178	48	c	1	a	c	c	c	c	c	c	c
404	Mandiba	583654	50	42	12	c	a	a	c	c	c	c	c	c	c
405	Kappada	583655	131	245	61	c	1	a	c	c	c	c	c	c	c
406	Lakyuputtu	583656	23	150	33	b	1	a	c	b	c	c	c	c	c
407	Vaddeputtu	583657	72	99	27	c	1	b	b	c	c	c	c	c	c
408	Jangamputtu	583658	38	142	31	c	1	b	b	c	c	c	c	c	c
409	Laxmipeta	583659	118	356	90	c	1	1	c	c	c	c	c	c	c
410	Tamaraveedhi	583660	260	433	135	c	1	b	c	c	c	c	c	c	c
411	Thotadaputtu	583661	69	53	16	c	a	b	c	c	c	c	c	c	c
412	Buruguveedhi	583662	60	36	8	c	b	c	c	c	c	c	c	c	c
413	Kuyyaba	583663	103	120	35	c	a	b	c	c	c	c	c	c	c
414	Jarsingi	583664	67	155	52	c	1	b	c	c	c	c	c	c	c
415	Gulleluputtu	583665	479	221	55	c	1	b	c	c	c	c	c	c	c
416	Sailamkota	583666	79	90	21	c	b	c	c	c	c	c	c	c	c

**Census of India 2011- Village Directory
Amenities and Land use (As on 2009)**

Name of District : Visakhapatnam

Location Code No.: 544

Name of Mandal Parishad : Peda Bayalu

Location Code No.: 0517

Number of educational amenities available (If not available within the village, the distance range code viz; a for <5 Kms, b for 5-10 Kms and c for 10+ kms of nearest place where facility is available is given).				Number of Medical Amenities available. (If not available within the village, the distance range code viz; a for < 5 Kms, b for 5-10 Kms and c for 10+ kms of nearest place where facility is available is given).											Name of Village	Sl. No.
Vocational training school /ITI	Non-formal training centre (NFTC)	Special school for disabled (SSD)	Others (specify)	Community health centre (CHC)	Primary health centre (PHC)	Primary health sub centre (PHS)	Maternity and child welfare centre (MCW)	T. B. clinic (TBC)	Hospital-allopathic (HA)	Hospital-alternative medicine (HO)	Dispensary (D)	Veterinary hospital (VH)	Mobile health clinic (MHC)	Family welfare centre (FWC)		
17	18	19	20	21	22	23	24	25	26	27	28	29	30	31	2	1
c	c	c		c	a	a	c	c	c	c	c	a	1	c	Seethagunta	394
c	c	c		c	a	a	c	c	c	c	c	a	1	c	Chitraiputtu	395
c	c	c		c	c	b	c	c	c	c	c	b	1	c	Mangabanda	396
c	c	c		c	b	b	c	c	c	c	c	b	1	c	Chuttumetta	397
c	c	c		c	b	a	c	c	c	c	c	b	1	c	Arimera	398
c	c	c		c	b	a	c	c	c	c	c	b	1	c	Sariyapalle	399
c	c	c		c	c	c	c	c	c	c	c	c	1	c	Kilumulu	400
c	c	c		c	c	c	c	c	c	c	c	c	1	c	Kodualasa	401
c	c	c		c	c	c	c	c	c	c	c	c	1	c	Luvvasingi	402
c	c	c		c	c	c	c	c	c	c	c	c	1	c	Puturu	403
c	c	c		c	c	c	c	c	c	c	c	c	1	c	Mandiba	404
c	c	c		c	c	c	c	c	c	c	c	c	1	c	Kappada	405
c	c	c		c	a	a	c	c	c	c	c	a	1	c	Lakyuputtu	406
c	c	c		c	b	b	c	c	c	c	c	b	1	c	Vaddeputtu	407
c	c	c		c	b	b	c	c	c	c	c	b	1	c	Jangamputtu	408
c	c	c		c	l	c	c	c	c	c	c	c	c	c	Laxmipeta	409
c	c	c		c	b	c	c	c	c	c	c	c	1	c	Tamaraveedhi	410
c	c	c		c	b	c	c	c	c	c	c	c	1	c	Thotadaputtu	411
c	c	c		c	c	c	c	c	c	c	c	c	1	c	Buruguveedhi	412
c	c	c		c	c	c	c	c	c	c	c	c	1	c	Kuyyaba	413
c	c	c		c	b	c	c	c	c	c	c	c	1	c	Jarsingi	414
c	c	c		c	a	c	c	c	c	c	c	c	1	c	Gulleluputtu	415
c	c	c		c	a	c	c	c	c	c	c	c	1	c	Sailamkota	416

**Census of India 2011- Village Directory
Amenities and Land use (As on 2009)**

Name of District : Visakhapatnam

Location Code No.: 544

Name of Mandal Parishad : Peda Bayalu

Location Code No.: 0517

Sl. No.	Name of Village	Number of Non-Government Medical Amenities available.							Availability of drinking water - Yes / No								
		Charitable non Govt. hospital/Nursing home.	Medical practitioner with MBBS Degree	Medical practitioner with other degree	Medical practitioner with no degree	Traditional practitioner and faith healer	Medicine Shop	Others	Tap water (Treated/Untreated)	Well water (Covered / Uncovered well)	Hand Pump	Tube wells / Bore well	Spring	River / Canal	Tank / Pond / Lake	Others	
1	2	32	33	34	35	36	37	38	39	40	41	42	43	44	45	46	
394	Seethagunta	0	0	0	0	0	0	0	No	Yes	Yes	No	Yes	No	No	No	
395	Chitraiputtu	0	0	0	0	0	0	0	No	Yes	Yes	No	Yes	No	No	No	
396	Mangabanda	0	0	0	0	0	0	0	Yes	No	No	Yes	Yes	No	No	No	
397	Chuttumetta	0	0	0	0	0	0	0	No	No	Yes	No	No	No	No	Yes	
398	Arimera	0	0	0	0	0	0	0	No	No	No	No	Yes	No	No	No	
399	Sariyapalle	0	0	0	0	0	0	0	No	No	No	No	Yes	No	No	No	
400	Kilumulu	0	0	0	0	0	0	0	No	Yes	No	No	No	No	No	No	
401	Koduvalasa	0	0	0	0	0	0	0	No	Yes	No	No	No	No	No	No	
402	Luvvasingi	0	0	0	0	0	0	0	No	Yes	No	No	No	No	No	No	
403	Puturu	0	0	0	0	0	0	0	No	No	No	No	Yes	No	No	No	
404	Mandiba	0	0	0	0	0	0	0	No	Yes	No	No	No	No	No	No	
405	Kappada	0	0	0	0	0	0	0	No	Yes	No	No	No	No	No	No	
406	Lakyuputtu	0	0	0	0	0	0	0	No	Yes	Yes	No	Yes	No	No	No	
407	Vaddeputtu	0	0	0	0	0	0	0	No	Yes	No	No	No	No	No	No	
408	Jangamputtu	0	0	0	0	0	0	0	No	Yes	No	No	No	No	No	No	
409	Laxmipeta	0	0	0	0	0	0	0	No	No	No	No	Yes	No	No	No	
410	Tamaraveedhi	0	0	0	0	0	0	0	No	Yes	No	No	Yes	No	No	No	
411	Thotadaputtu	0	0	0	0	0	0	0	No	Yes	No	No	Yes	No	No	No	
412	Burugueedhi	0	0	0	0	0	0	0	No	Yes	No	No	Yes	No	No	No	
413	Kuyyaba	0	0	0	0	0	0	0	No	Yes	No	No	Yes	No	No	No	
414	Jarsingi	0	0	0	0	0	0	0	No	Yes	No	No	No	No	No	Yes	
415	Gulleluputtu	0	0	0	0	0	0	0	No	No	No	No	Yes	No	No	No	
416	Sailamkota	0	0	0	0	0	0	0	No	No	No	No	Yes	No	No	Yes	

**Census of India 2011- Village Directory
Amenities and Land use (As on 2009)**

Name of District : Visakhapatnam

Location Code No.: 544

Name of Mandal Parishad : Peda Bayalu

Location Code No.: 0517

Availability of toilet & others Yes / No				Communication and transport facilities (If amenities available code -Yes is given except for Village Pin Code ,If not available within the village , the distance range code viz; a for < 5 Kms, b for 5-10 Kms and c for 10+ kms of nearest place where facility is available is given).									Name of Village	Sl. No.
Community toilet including bath.	Community toilet excluding bath.	Rural sanitary mart or sanitary hardware outlet available near the village.	Community bio- gas or recycle of waste for productive use.	Post office(PO)	Sub post office (SPO)	Post & Telegraph office (P&TO)	Village Pin Code	Telephones (Land lines)	Public call office (PCO)	Mobile phone coverage	Internet cafes/ Common service centre (CSC)			
47	48	49	50	51	52	53	54	55	56	57	58	2	1	
No	No	No	No	a	a	a	531040	c	c	a	c	Seethagunta	394	
No	No	No	No	a	a	a	531040	c	c	a	c	Chitraiputtu	395	
No	No	No	No	c	c	c	531040	c	c	c	c	Mangabanda	396	
No	No	No	No	b	b	b	531040	c	c	b	c	Chuttumetta	397	
No	No	No	No	b	a	b	531040	c	c	b	c	Arimera	398	
No	No	No	No	b	b	b	531040	c	c	b	c	Sariyapalle	399	
No	No	No	No	c	b	c	531040	c	c	c	c	Kilumulu	400	
No	No	No	No	c	c	c	531040	c	c	c	c	Koduvalasa	401	
No	No	No	No	c	b	c	531040	c	c	c	c	Luvvasingi	402	
No	No	No	No	c	c	c	531040	c	c	c	c	Puturu	403	
No	No	No	No	c	c	c	531040	c	c	c	c	Mandiba	404	
No	No	No	No	c	c	c	531040	c	c	c	c	Kappada	405	
No	No	No	No	a	a	a	531040	c	c	a	c	Lakyuputtu	406	
No	No	No	No	b	a	b	531040	c	c	b	c	Vaddeputtu	407	
No	No	No	No	b	b	b	531040	c	c	b	c	Jangamputtu	408	
No	No	No	No	c	c	c	531040	c	c	c	c	Laxmipeta	409	
No	No	No	No	c	b	c	531040	c	c	c	c	Tamaraveedhi	410	
No	No	No	No	c	c	c	531040	c	c	c	c	Thotadaputtu	411	
No	No	No	No	c	c	c	531040	c	c	c	c	Buruguveedhi	412	
No	No	No	No	c	c	c	531040	c	c	c	c	Kuyyaba	413	
No	No	No	No	c	c	c	531040	c	c	c	c	Jarsingi	414	
No	No	No	No	c	c	c	531040	c	c	c	c	Gulleluputtu	415	
No	No	No	No	c	c	c	531040	c	c	c	c	Sailamkota	416	

**Census of India 2011- Village Directory
Amenities and Land use (As on 2009)**

Name of District : Visakhapatnam

Location Code No.: 544

Name of Mandal Parishad : Peda Bayalu

Location Code No.: 0517

Sl. No.	Name of Village	Communication and transport facilities (If amenities available code -Yes is given except for Village Pin Code, If not available within the village, the distance range code viz; a for < 5 Kms, b for 5-10 Kms and c for 10+ kms of nearest place where facility is available is given).									
		Private courier facility	Bus service (Public & Private)	Railway stations	Auto/Modified Autos	Taxis and Vans	Tractors	Cycle-pulled rickshaws(Manual & Machine driven)	Carts driven by animals	Sea /River ferry service	
1	2	59	60	61	62	63	64	65	66	67	
394	Seethagunta	c	a	c	c	a	a		Yes	c	
395	Chitraiputtu	c	c	c	c	a	a		Yes	c	
396	Mangabanda	c	b	c	c	b	c		Yes	c	
397	Chuttumetta	c	Yes	c	c	b	b		b	c	
398	Arimera	c	a	c	c	b	b		b	c	
399	Sariyapalle	c	b	c	c	b	b		a	c	
400	Kilumulu	c	a	c	c	b	c		Yes	c	
401	Koduvalasa	c	b	c	c	c	c		Yes	c	
402	Luvvasingi	c	b	c	c	c	c		a	c	
403	Puturu	c	b	c	c	c	c		Yes	c	
404	Mandiba	c	b	c	c	c	c		a	c	
405	Kappada	c	b	c	c	c	c		Yes	c	
406	Lakyuputtu	c	a	c	c	a	a		a	c	
407	Vaddeputtu	c	a	c	c	b	b		b	c	
408	Jangamputtu	c	a	c	c	b	b		b	c	
409	Laxmipeta	c	b	c	c	c	c		b	c	
410	Tamaraveedhi	c	c	c	c	c	c		b	c	
411	Thotadaputtu	c	c	c	c	c	c		c	c	
412	Buruguveedhi	c	c	c	c	c	c		c	c	
413	Kuyyaba	c	c	c	c	c	c		c	c	
414	Jarsingi	c	c	c	c	c	c		c	c	
415	Gulleluputtu	c	c	c	c	c	b		c	c	
416	Sailamkota	c	c	c	c	c	b		c	c	

**Census of India 2011- Village Directory
Amenities and Land use (As on 2009)**

Name of District : Visakhapatnam

Location Code No.: 544

Name of Mandal Parishad : Peda Bayalu

Location Code No.: 0517

Village connected to highways,village roads, banks & credit societies (If amenities available code -Yes is given, If not available within the village , the distance range code viz; a for < 5 Kms, b for 5-10 Kms and c for 10+ kms of nearest place where facility is available is given).												Name of Village	Sl. No.
Connected to national highway(NH)	Connected to state highway(SH)	Connected to major district road (MDR)	Connected to others district road	Pucca roads	Kutchcha roads	Water bounded macadam(WBM) roads	Navigable waterway (river/canal)(NW)	Footpaths (FP)	Commercial & Co-operative Banks	ATM	Agricultural Credit Societies		
68	69	70	71	72	73	74	75	76	77	78	79	2	1
c	c	c	Yes	b	Yes	b		Yes	a	c	a	Seethagunta	394
c	c	c	Yes	a	Yes	Yes		Yes	a	c	a	Chitraiputtu	395
c	c	c	Yes	b	Yes	b		Yes	c	c	c	Mangabanda	396
c	c	c	a	a	Yes	b		Yes	b	c	b	Chuttumetta	397
c	c	c	a	b	Yes	b		Yes	b	c	b	Arimera	398
c	c	c	b	b	Yes	c		Yes	b	c	b	Sariyapalle	399
c	c	c	b	a	Yes	b		Yes	c	c	c	Kilumulu	400
c	c	c	b	a	Yes	b		Yes	c	c	c	Kodualasa	401
c	c	c	b	a	Yes	b		Yes	c	c	c	Luvvasingi	402
c	c	c	a	b	Yes	b		Yes	c	c	c	Puturu	403
c	c	c	b	b	Yes	c		Yes	c	c	c	Mandiba	404
c	c	c	b	b	Yes	b		Yes	c	c	c	Kappada	405
c	c	c	b	b	Yes	b		Yes	a	c	a	Lakyuputtu	406
c	c	c	b	b	Yes	c		Yes	b	c	b	Vaddeputtu	407
c	c	c	b	a	Yes	b		Yes	b	c	b	Jangamputtu	408
c	c	c	b	a	Yes	b		Yes	c	c	c	Laxmipeta	409
c	c	c	b	b	Yes	b		Yes	c	c	c	Tamaraveedhi	410
c	c	c	c	a	Yes	c		Yes	c	c	c	Thotadaputtu	411
c	c	c	c	b	Yes	c		Yes	c	c	c	Buruguveedhi	412
c	c	c	c	b	Yes	b		Yes	c	c	c	Kuyyaba	413
c	c	c	c	a	Yes	b		Yes	c	c	c	Jarsingi	414
c	c	c	c	a	Yes	b		Yes	c	c	c	Gulleluputtu	415
c	c	c	c	b	Yes	c		Yes	c	c	c	Sailamkota	416

**Census of India 2011- Village Directory
Amenities and Land use (As on 2009)**

Name of District : Visakhapatnam

Location Code No.: 544

Name of Mandal Parishad : Peda Bayalu

Location Code No.: 0517

Sl. No.	Name of Village	Availability of miscellaneous facilities (If amenities available code -Yes is given, If not available within the village, the distance range code viz; a for < 5 Kms, b for 5-10 Kms and c for 10+ kms of nearest place where facility is available is given).									
		Self-Help Group (SHG)	Public distribution system (PDS) shop	Mandis / Regular market	Weekly Haat	Agricultural marketing society	Integrated Child Development Scheme (Nutritional Centres)	Anganwadi Centre (Nutritional Centres)	Others (Nutritional Centres)	ASHA (Accredited Social Health Activist)	Community centre with/without TV
1	2	80	81	82	83	84	85	86	87	88	89
394	Seethagunta	Yes	a	c	a	c	a	Yes	Yes	Yes	c
395	Chitraiputtu	Yes	a	c	a	c	a	Yes	Yes	Yes	c
396	Mangabanda	Yes	b	c	c	c	c	Yes	Yes	c	c
397	Chuttumetta	Yes	a	c	b	c	b	Yes	Yes	a	c
398	Arimera	Yes	a	c	b	c	b	Yes	Yes	b	c
399	Sariyapalle	Yes	a	c	b	c	b	a	Yes	b	c
400	Kilumulu	Yes	a	c	c	c	c	Yes	Yes	Yes	c
401	Kodugalasa	Yes	a	c	c	c	c	Yes	Yes	c	c
402	Luvvasingi	Yes	a	c	c	c	c	Yes	Yes	Yes	c
403	Puturu	Yes	b	c	c	c	c	Yes	Yes	Yes	c
404	Mandiba	Yes	a	c	c	c	c	a	Yes	c	c
405	Kappada	Yes	a	c	c	c	c	Yes	Yes	Yes	c
406	Lakyuputtu	Yes	a	c	a	c	a	Yes	Yes	Yes	c
407	Vaddeputtu	Yes	a	c	b	c	b	a	Yes	a	c
408	Jangamputtu	Yes	b	c	b	c	b	Yes	Yes	b	c
409	Laxmipeta	Yes	Yes	c	b	c	c	Yes	Yes	b	c
410	Tamaraveedhi	Yes	a	c	c	c	c	Yes	Yes	c	c
411	Thotadaputtu	Yes	a	c	c	c	c	c	Yes	c	c
412	Buruguveedhi	Yes	a	c	c	c	c	c	Yes	c	c
413	Kuyyaba	Yes	a	c	c	c	c	Yes	Yes	c	c
414	Jarsingi	Yes	a	c	c	c	c	Yes	Yes	c	c
415	Gulleluputtu	Yes	a	c	c	c	c	Yes	Yes	c	c
416	Sailamkota	Yes	c	c	c	c	c	c	Yes	c	c

**Census of India 2011- Village Directory
Amenities and Land use (As on 2009)**

Name of District : Visakhapatnam

Location Code No.: 544

Name of Mandal Parishad : Peda Bayalu

Location Code No.: 0517

Availability of miscellaneous facilities (If amenities available code -Yes is given, If not available within the village, the distance range code viz; a for < 5 Kms, b for 5-10 Kms and c for 10+ kms of nearest place where facility is available is given).									Availability of electricity (Yes/No)				Nearest Town		Name of Village	Sl. No.
Sports Field,	Sports Club / Recreation Centre	Cinema / Video Hall	Public Library	Public Reading Room	Newspaper Supply	Assembly Polling station	Birth & Death Registration Office	Power Supply for Domestic Use (ED)	Power Supply for Agricultural Use (EAG)	Power Supply for Commercial Use (EC)	Power Supply for All Uses (EA)	Name	Distance range code i.e. a for <5 Kms, b for 5-10 Kms and c for 10+ kms			
90	91	92	93	94	95	96	97	98	99	100	101	102	103	2	1	
c	c	c	a	c	Yes	a	a	Yes	No	No	No	Anakapalle	c	Seethagunta	394	
c	c	c	a	c	Yes	a	a	Yes	No	No	No	Anakapalle	c	Chitraiputtu	395	
c	c	c	c	c	Yes	b	Yes	Yes	No	No	No	Anakapalle	c	Mangabanda	396	
c	c	c	c	c	Yes	a	a	Yes	No	No	No	Anakapalle	c	Chuttumetta	397	
c	c	c	b	c	Yes	a	a	Yes	No	No	No	Anakapalle	c	Arimera	398	
c	c	c	b	c	Yes	a	a	Yes	No	No	No	Anakapalle	c	Sariyapalle	399	
c	c	c	c	c	Yes	b	b	Yes	No	No	No	Anakapalle	c	Kilumulu	400	
c	c	c	c	c	Yes	a	a	Yes	No	No	No	Anakapalle	c	Koduvalasa	401	
c	c	c	c	c	Yes	b	b	Yes	No	No	No	Anakapalle	c	Luvvasingi	402	
c	c	c	c	c	Yes	a	a	Yes	No	No	No	Anakapalle	c	Puturu	403	
c	c	c	c	c	Yes	c	c	Yes	No	No	No	Anakapalle	c	Mandiba	404	
c	c	c	c	c	Yes	c	c	Yes	No	No	No	Anakapalle	c	Kappada	405	
c	c	c	a	c	Yes	a	a	Yes	No	No	No	Anakapalle	c	Lakyuputtu	406	
c	c	c	b	c	Yes	a	a	Yes	No	No	No	Anakapalle	c	Vaddeputtu	407	
c	c	c	b	c	Yes	b	b	Yes	No	No	No	Anakapalle	c	Jangamputtu	408	
c	c	c	c	c	Yes	Yes	c	Yes	No	No	No	Anakapalle	c	Laxmipeta	409	
c	c	c	c	c	Yes	Yes	Yes	Yes	No	No	No	Jeypore(Orissa)	c	Tamaraveedhi	410	
c	c	c	c	c	Yes	a	b	Yes	No	No	No	Jeypore(Orissa)	c	Thotadaputtu	411	
c	c	c	c	c	a	a	b	Yes	No	No	No	Anakapalle	c	Buruguveedhi	412	
c	c	c	c	c	Yes	a	b	Yes	No	No	No	Jeypore(Orissa)	c	Kuyyaba	413	
c	c	c	b	c	Yes	a	a	Yes	No	No	No	Jeypore(Orissa)	c	Jarsingi	414	
c	c	c	c	c	Yes	a	Yes	Yes	No	No	No	Jeypore(Orissa)	c	Gulleluputtu	415	
c	c	c	c	c	Yes	a	Yes	Yes	No	No	No	Jeypore(Orissa)	c	Sailamkota	416	

**Census of India 2011- Village Directory
Amenities and Land use (As on 2009)**

Name of District : Visakhapatnam

Location Code No.: 544

Name of Mandal Parishad : Peda Bayalu

Location Code No.: 0517

Sl. No.	Name of Village	Land Use										
		Area under different types of land use (in hectares rounded up to one decimal place)										
		Forests	Area under Non-agricultural Uses	Barren and Un-cultivable land	Permanent Pastures and Other Grazing Lands	Land Under Miscellaneous Tree Crops etc.	Culturable Waste Land	Fallow lands other than current fallows	Current Fallows	Net Area Sown	Total Irrigated Land Area	Total Un-irrigated Land Area
1	2	104	105	106	107	108	109	110	111	112	113	114
394	Seethagunta	0	2.3	64.5	0	0	0	0	0	80.2	80.2	0
395	Chitraiputtu	0	2.1	6	0	0	0	0	0	98.9	98.6	0.3
396	Mangabanda	0	2	8.1	0	0	0	0	0	91.9	91.9	0
397	Chuttumetta	0	1.2	10	0	0	0	0	0	138.8	0	138.8
398	Arimera	0	0.3	0	0	0	0	0	0	35.7	0	35.7
399	Sariyapalle	0	2.2	40.3	0	0	0	0	0	8.5	0	8.5
400	Kilumulu	0	1.2	8.3	0	0	0	0	0	118.5	118.5	0
401	Koduvalasa	0	0	5.3	0	0	0	0	0	52.7	52.7	0
402	Luvvasingi	0	2	30	0	0	0	0	0	143	0	143
403	Puturu	0	2	25	0	0	0	0	0	81	81	0
404	Mandiba	0	2	3.3	0	0	0	0	0	44.7	0	44.7
405	Kappada	0	2	24	0	0	0	0	0	105	14	91
406	Lakyuputtu	0	2.2	4.4	0	0	0	0	0	16.4	0	16.4
407	Vaddeputtu	0	2.2	43.2	0	0	0	0	0	26.6	0	26.6
408	Jangamputtu	0	2	3	0	0	0	0	0	33	4.1	28.9
409	Laxmipeta	0	2.5	110.2	0	0	0	0	0	5.3	0	5.3
410	Tamaraveedhi	0	9	0	0	0	41.2	0	0	209.8	0	209.8
411	Thotadaputtu	0	0	1.4	0	0	6.7	0	0	60.9	0	60.9
412	Buruguveedhi	0	1	55	0	0	3.2	0	0	0.8	0	0.8
413	Kuyyaba	0	0	0.5	0	1	12	0	0	89.5	0	89.5
414	Jarsingi	0	1.5	25	0	0	0	0	0	40.5	0	40.5
415	Gulleluputtu	0	1	195	0	0	0	0	0	283	0	283
416	Sailamkota	0	1.5	37	0	0	0	0	0	40.5	0	40.5

**Census of India 2011- Village Directory
Amenities and Land use (As on 2009)**

Name of District : Visakhapatnam

Location Code No.: 544

Name of Mandal Parishad : Peda Bayalu

Location Code No.: 0517

Land Use					Name of three most important commodities manufactured			Name of Village	Sl. No.					
Area irrigated by source (in hectare).					First	Second	Third							
Canals (C)	Wells/Tube-wells(W/TW)	Tanks/Lakes(T/L)	Water Falls(WF)	Others(O)	115	116	117	118	119	120	121	122	2	1
0	0	0	0	80.2									Seethagunta	394
0	0	98.6	0	0									Chitraiputtu	395
0	0	0	31.2	60.7									Mangabanda	396
0	0	0	0	0									Chuttumetta	397
0	0	0	0	0									Arimera	398
0	0	0	0	0									Sariyapalle	399
0	0	0	118.5	0									Kilumulu	400
0	0	52.7	0	0									Koduvalasa	401
0	0	0	0	0									Luvvasingi	402
0	0	0	0	81									Puturu	403
0	0	0	0	0									Mandiba	404
0	0	0	0	14									Kappada	405
0	0	0	0	0									Lakyuputtu	406
0	0	0	0	0									Vaddeputtu	407
0	0	4.1	0	0									Jangamputtu	408
0	0	0	0	0									Laxmipeta	409
0	0	0	0	0									Tamaraveedhi	410
0	0	0	0	0									Thotadaputtu	411
0	0	0	0	0									Buruguveedhi	412
0	0	0	0	0									Kuyyaba	413
0	0	0	0	0									Jarsingi	414
0	0	0	0	0									Gulleluputtu	415
0	0	0	0	0									Sailamkota	416

**Census of India 2011- Village Directory
Amenities and Land use (As on 2009)**

Name of District : Visakhapatnam

Location Code No.: 544

Name of Mandal Parishad : Peda Bayalu

Location Code No.: 0517

Sl. No.	Name of Village	Location code no.	Total area of the village (in hectares rounded up to one decimal place)	Total population (2011 census)	Number of households (2011 census)	Number of educational amenities available (If not available within the village, the distance range code viz; a for < 5 Kms, b for 5-10 Kms and c for 10+ kms of nearest place where facility is available is given).										
						Pre-Primary school (PP)	Primary school (P)	Middle school (M)	Secondary School (S)	Senior Secondary school (SS)	Degree college of arts science & commerce (ASC)	Engineering college(EC)	Medical college (MC)	Management institute (MI)	Polytechnic (Pt)	
1	2	3	4	5	6	7	8	9	10	11	12	13	14	15	16	
417	Sarigaguda	583667	143	244	59	c	1	c	c	c	c	c	c	c	c	
418	Gunjuvada	583668	336	591	139	c	1	c	c	c	c	c	c	c	c	
419	Pinaravalli	583669	153	61	17	c	1	c	c	c	c	c	c	c	c	
420	Kenduguda	583670	40	243	50	c	1	c	c	c	c	c	c	c	c	
421	Jadiguda	583671	65	174	39	c	1	c	c	c	c	c	c	c	c	
422	Taggupadu	583672	4	110	22	c	b	c	c	c	c	c	c	c	c	
423	Nanubaru	583673	7	241	54	c	1	c	c	c	c	c	c	c	c	
424	Sakirevu	583674	179	266	66	c	1	c	c	c	c	c	c	c	c	
425	Kondru	583675	7	211	51	c	1	c	c	c	c	c	c	c	c	
426	Tallabu	583676	156	159	47	c	1	c	c	c	c	c	c	c	c	
427	Injari	583677	175	232	67	c	1	c	c	c	c	c	c	c	c	
428	Chintagaruvu	583678	246	227	60	c	1	c	c	c	c	c	c	c	c	
429	Pedapadu	583679	87	40	13	c	b	c	c	c	c	c	c	c	c	
430	Tarabu	583680	129	271	68	c	1	c	c	c	c	c	c	c	c	
431	Ginnelakota	583681	103	82	28	c	1	c	c	c	c	c	c	c	c	
432	Gaburumamidi	583682	65	53	10	c	a	c	c	c	c	c	c	c	c	
433	Buruguveedhi	583683	30	39	9	c	1	c	c	c	c	c	c	c	c	
434	Ranjalamamidi	583684	66	98	22	c	1	c	c	c	c	c	c	c	c	
435	Goddiputtu	583685	101	192	55	c	1	c	c	c	c	c	c	c	c	
436	Gadepalle	583686	102	159	43	c	1	c	c	c	c	c	c	c	c	
437	Pedapalle	583687	159	465	112	c	2	b	b	c	c	c	c	c	c	
438	Allamputtu	583688	164	157	47	c	1	b	b	c	c	c	c	c	c	
439	Ballapurai	583689	150	294	66	c	1	b	c	c	c	c	c	c	c	

**Census of India 2011- Village Directory
Amenities and Land use (As on 2009)**

Name of District : Visakhapatnam

Location Code No.: 544

Name of Mandal Parishad : Peda Bayalu

Location Code No.: 0517

Number of educational amenities available (If not available within the village, the distance range code viz; a for <5 Kms, b for 5-10 Kms and c for 10+ kms of nearest place where facility is available is given).				Number of Medical Amenities available. (If not available within the village, the distance range code viz; a for < 5 Kms, b for 5-10 Kms and c for 10+ kms of nearest place where facility is available is given).											Name of Village	Sl. No.
Vocational training school /ITI	Non-formal training centre (NFTC)	Special school for disabled (SSD)	Others (specify)	Community health centre (CHC)	Primary health centre (PHC)	Primary health sub centre (PHS)	Maternity and child welfare centre (MCW)	T. B. clinic (TBC)	Hospital-allopathic (HA)	Hospital-alternative medicine (HO)	Dispensary (D)	Veterinary hospital (VH)	Mobile health clinic (MHC)	Family welfare centre (FWC)		
17	18	19	20	21	22	23	24	25	26	27	28	29	30	31	2	1
c	c	c		c	a	c	c	c	c	c	c	c	1	c	Sarigaguda	417
c	c	c		c	1	c	c	c	c	c	c	c	b	c	Gunjuvada	418
c	c	c		c	b	c	c	c	c	c	c	c	1	c	Pinaravalli	419
c	c	c		c	c	c	c	c	c	c	c	c	1	c	Kenduguda	420
c	c	c		c	c	c	c	c	c	c	c	c	1	c	Jadiguda	421
c	c	c		c	c	c	c	c	c	c	c	c	1	c	Taggupadu	422
c	c	c		c	c	c	c	c	c	c	c	c	1	c	Nanubaru	423
c	c	c		c	c	c	c	c	c	c	c	c	1	c	Sakirevu	424
c	c	c		c	c	c	c	c	c	c	c	c	1	c	Kondru	425
c	c	c		c	c	c	c	c	c	c	c	c	1	c	Tallabu	426
c	c	c		c	c	c	c	c	c	c	c	c	1	c	Injari	427
c	c	c		c	c	c	c	c	c	c	c	c	1	c	Chintagaruvu	428
c	c	c		c	c	c	c	c	c	c	c	c	1	c	Pedapadu	429
c	c	c		c	c	c	c	c	c	c	c	c	1	c	Tarabu	430
c	c	c		c	c	c	c	c	c	c	c	c	1	c	Ginnelakota	431
c	c	c		c	c	c	c	c	c	c	c	c	1	c	Gaburumamidi	432
c	c	c		c	c	c	c	c	c	c	c	c	1	c	Buruguveedhi	433
c	c	c		c	c	c	c	c	c	c	c	c	1	c	Ranjalamamidi	434
c	c	c		c	c	c	c	c	c	c	c	c	1	c	Goddiputtu	435
c	c	c		c	c	c	c	c	c	c	c	c	1	c	Gadepalle	436
c	c	c		c	b	b	c	c	c	c	c	b	1	c	Pedapalle	437
c	c	c		c	b	b	c	c	c	c	c	b	1	c	Allamputtu	438
c	c	c		c	c	c	c	c	c	c	c	c	1	c	Ballapurai	439

**Census of India 2011- Village Directory
Amenities and Land use (As on 2009)**

Name of District : Visakhapatnam

Location Code No.: 544

Name of Mandal Parishad : Peda Bayalu

Location Code No.: 0517

Sl. No.	Name of Village	Number of Non-Government Medical Amenities available.							Availability of drinking water - Yes / No								
		Charitable non Govt. hospital/Nursing home.	Medical practitioner with MBBS Degree	Medical practitioner with other degree	Medical practitioner with no degree	Traditional practitioner and faith healer	Medicine Shop	Others	Tap water (Treated/Untreated)	Well water (Covered / Uncovered well)	Hand Pump	Tube wells / Bore well	Spring	River / Canal	Tank / Pond / Lake	Others	
1	2	32	33	34	35	36	37	38	39	40	41	42	43	44	45	46	
417	Sarigaguda	0	0	0	0	0	0	0	No	No	No	No	No	No	No	Yes	
418	Gunjuvada	0	0	0	0	0	0	0	No	No	No	No	No	No	No	Yes	
419	Pinaravalli	0	0	0	0	0	0	0	No	No	No	No	No	No	No	Yes	
420	Kenduguda	0	0	0	0	0	0	0	No	No	No	No	No	No	No	Yes	
421	Jadiguda	0	0	0	0	0	0	0	No	No	No	No	No	No	No	Yes	
422	Taggupadu	0	0	0	0	0	0	0	No	No	No	No	No	Yes	No	No	
423	Nanubaru	0	0	0	0	0	0	0	No	No	No	No	Yes	No	No	Yes	
424	Sakirevu	0	0	0	0	0	0	0	No	No	No	No	No	No	No	Yes	
425	Kondru	0	0	0	0	0	0	0	No	No	No	No	No	Yes	No	No	
426	Tallabu	0	0	0	0	0	0	0	No	No	No	No	No	Yes	No	No	
427	Injari	0	0	0	0	0	0	0	No	No	No	No	No	Yes	No	No	
428	Chintagaruvu	0	0	0	0	0	0	0	No	No	No	No	No	Yes	No	No	
429	Pedapadu	0	0	0	0	0	0	0	No	No	No	No	Yes	No	No	No	
430	Tarabu	0	0	0	0	0	0	0	No	No	No	No	No	No	No	Yes	
431	Ginnelakota	0	0	0	0	0	0	0	No	No	No	No	No	Yes	No	No	
432	Gaburumamidi	0	0	0	0	0	0	0	No	No	No	No	No	Yes	No	No	
433	Buruguveedhi	0	0	0	0	0	0	0	No	Yes	No	No	Yes	No	No	No	
434	Ranjalamamidi	0	0	0	0	0	0	0	No	No	No	No	Yes	No	No	No	
435	Goddiputtu	0	0	0	0	0	0	0	No	Yes	No	No	Yes	No	No	No	
436	Gadepalle	0	0	0	0	0	0	0	No	No	No	No	Yes	No	No	Yes	
437	Pedapalle	0	0	0	0	0	0	0	No	Yes	Yes	Yes	No	No	No	No	
438	Allamputtu	0	0	0	0	0	0	0	No	No	No	No	No	No	No	Yes	
439	Ballapurai	0	0	0	0	0	0	0	No	Yes	No	No	No	No	No	No	

**Census of India 2011- Village Directory
Amenities and Land use (As on 2009)**

Name of District : Visakhapatnam

Location Code No.: 544

Name of Mandal Parishad : Peda Bayalu

Location Code No.: 0517

Availability of toilet & others Yes / No				Communication and transport facilities (If amenities available code -Yes is given except for Village Pin Code ,If not available within the village , the distance range code viz; a for < 5 Kms, b for 5-10 Kms and c for 10+ kms of nearest place where facility is available is given).									Name of Village	Sl. No.
Community toilet including bath.	Community toilet excluding bath.	Rural sanitary mart or sanitary hardware outlet available near the village.	Community bio- gas or recycle of waste for productive use.	Post office(PO)	Sub post office (SPO)	Post & Telegraph office (P&TO)	Village Pin Code	Telephones (Land lines)	Public call office (PCO)	Mobile phone coverage	Internet cafes/ Common service centre (CSC)			
47	48	49	50	51	52	53	54	55	56	57	58	2	1	
No	No	No	No	c	c	c	531040	c	c	c	c	Sarigaguda	417	
No	No	No	No	c	c	c	531040	c	c	c	c	Gunjuvada	418	
No	No	No	No	c	c	c	531040	c	c	c	c	Pinaravalli	419	
No	No	No	No	c	c	c	531040	c	c	c	c	Kenduguda	420	
No	No	No	No	c	c	c	531040	c	c	c	c	Jadiguda	421	
No	No	No	No	c	c	c	531040	c	c	c	c	Taggupadu	422	
No	No	No	No	c	c	c	531040	c	c	c	c	Nanubaru	423	
No	No	No	No	c	c	c	531040	c	c	c	c	Sakirevu	424	
No	No	No	No	c	c	c	531040	c	c	c	c	Kondru	425	
No	No	No	No	c	c	c	531040	c	c	c	c	Tallabu	426	
No	No	No	No	c	c	c	531040	c	c	c	c	Injari	427	
No	No	No	No	c	c	c	531040	c	c	c	c	Chintagaruvu	428	
No	No	No	No	c	c	c	531040	c	c	c	c	Pedapadu	429	
No	No	No	No	c	c	c	531040	c	c	c	c	Tarabu	430	
No	No	No	No	c	c	c	531040	c	c	c	c	Ginnelakota	431	
No	No	No	No	c	c	c	531040	c	c	c	c	Gaburumamidi	432	
No	No	No	No	c	c	c	531040	c	c	c	c	Buruguveedhi	433	
No	No	No	No	c	c	c	531040	c	c	c	c	Ranjalamamidi	434	
No	No	No	No	c	c	c	531040	c	c	c	c	Goddiputtu	435	
No	No	No	No	c	c	c	531040	c	c	c	c	Gadepalle	436	
No	No	No	No	b	b	b	531040	c	c	b	c	Pedapalle	437	
No	No	No	No	b	b	b	531040	c	c	b	c	Allamputtu	438	
No	No	No	No	c	b	c	531040	c	c	c	c	Ballapurai	439	

**Census of India 2011- Village Directory
Amenities and Land use (As on 2009)**

Name of District : Visakhapatnam

Location Code No.: 544

Name of Mandal Parishad : Peda Bayalu

Location Code No.: 0517

Sl. No.	Name of Village	Communication and transport facilities (If amenities available code -Yes is given except for Village Pin Code, If not available within the village, the distance range code viz; a for < 5 Kms, b for 5-10 Kms and c for 10+ kms of nearest place where facility is available is given).								
		Private courier facility	Bus service (Public & Private)	Railway stations	Auto/Modified Autos	Taxis and Vans	Tractors	Cycle-pulled rickshaws(Manual & Machine driven)	Carts driven by animals	Sea /River ferry service
1	2	59	60	61	62	63	64	65	66	67
417	Sarigaguda	c	c	c	c	c	Yes		c	c
418	Gunjuvada	c	c	c	c	c	Yes		c	c
419	Pinaravalli	c	c	c	c	c	Yes		c	c
420	Kenduguda	c	c	c	c	c	a		c	c
421	Jadiguda	c	c	c	c	c	Yes		c	c
422	Taggupadu	c	c	c	c	c	a		c	c
423	Nanubaru	c	c	c	c	c	b		c	c
424	Sakirevu	c	c	c	c	c	c		c	c
425	Kondru	c	c	c	c	c	c		b	c
426	Tallabu	c	c	c	c	c	c		b	c
427	Injari	c	c	c	c	c	c		b	c
428	Chintagaruvu	c	c	c	c	c	c		b	c
429	Pedapadu	c	c	c	c	c	c		b	c
430	Tarabu	c	c	c	c	c	c		b	c
431	Ginnelakota	c	c	c	c	c	c		a	c
432	Gaburumamidi	c	c	c	c	c	c		b	c
433	Buruguveedhi	c	c	c	c	c	c		a	c
434	Ranjalamamidi	c	c	c	c	c	c		a	c
435	Goddiputtu	c	c	c	c	c	c		a	c
436	Gadepalle	c	c	c	c	c	c		a	c
437	Pedapalle	c	b	c	c	c	b		a	c
438	Allamputtu	c	b	c	c	c	b		Yes	c
439	Ballapurai	c	b	c	c	c	c		Yes	c

**Census of India 2011- Village Directory
Amenities and Land use (As on 2009)**

Name of District : Visakhapatnam

Location Code No.: 544

Name of Mandal Parishad : Peda Bayalu

Location Code No.: 0517

Village connected to highways,village roads, banks & credit societies (If amenities available code -Yes is given, If not available within the village , the distance range code viz; a for < 5 Kms, b for 5-10 Kms and c for 10+ kms of nearest place where facility is available is given).												Name of Village	Sl. No.
Connected to national highway(NH)	Connected to state highway(SH)	Connected to major district road (MDR)	Connected to others district road	Pucca roads	Kutchcha roads	Water bounded macadam(WBM) roads	Navigable waterway (river/canal)(NW)	Footpaths (FP)	Commercial & Co-operative Banks	ATM	Agricultural Credit Societies		
68	69	70	71	72	73	74	75	76	77	78	79	2	1
c	c	c	c	b	Yes	b		Yes	c	c	c	Sarigaguda	417
c	c	c	c	Yes	Yes	b		Yes	c	c	c	Gunjuvada	418
c	c	c	c	b	Yes	c		Yes	c	c	c	Pinaravalli	419
c	c	c	c	b	Yes	b		Yes	c	c	c	Kenduguda	420
c	c	c	c	b	Yes	b		Yes	c	c	c	Jadiguda	421
c	c	c	c	b	Yes	b		Yes	c	c	c	Taggupadu	422
c	c	c	c	b	Yes	b		Yes	c	c	c	Nanubaru	423
c	c	c	c	b	Yes	b		Yes	c	c	c	Sakirevu	424
c	c	c	b	b	Yes	c		Yes	c	c	c	Kondru	425
c	c	c	c	b	Yes	c		Yes	c	c	c	Tallabu	426
c	c	c	c	b	Yes	b		Yes	c	c	c	Injari	427
c	c	c	c	a	Yes	c		Yes	c	c	c	Chintagaruvu	428
c	c	c	c	a	Yes	c		Yes	c	c	c	Pedapadu	429
c	c	c	c	a	Yes	c		Yes	c	c	c	Tarabu	430
c	c	c	c	a	Yes	c		Yes	c	c	c	Ginnelakota	431
c	c	c	b	b	Yes	c		Yes	c	c	c	Gaburumamidi	432
c	c	c	c	b	Yes	c		Yes	c	c	c	Buruguveedhi	433
c	c	c	b	b	Yes	c		Yes	c	c	c	Ranjalamamidi	434
c	c	c	b	b	Yes	b		Yes	c	c	c	Goddiputtu	435
c	c	c	b	b	Yes	b		Yes	c	c	c	Gadepalle	436
c	c	c	b	b	Yes	b		Yes	b	c	b	Pedapalle	437
c	c	c	a	b	Yes	b		Yes	b	c	b	Allamputtu	438
c	c	c	Yes	b	Yes	b		Yes	c	c	c	Ballapurai	439

**Census of India 2011- Village Directory
Amenities and Land use (As on 2009)**

Name of District : Visakhapatnam

Location Code No.: 544

Name of Mandal Parishad : Peda Bayalu

Location Code No.: 0517

Sl. No.	Name of Village	Availability of miscellaneous facilities (If amenities available code -Yes is given, If not available within the village, the distance range code viz; a for < 5 Kms, b for 5-10 Kms and c for 10+ kms of nearest place where facility is available is given).									
		Self-Help Group (SHG)	Public distribution system (PDS) shop	Mandis / Regular market	Weekly Haat	Agricultural marketing society	Integrated Child Development Scheme (Nutritional Centres)	Anganwadi Centre (Nutritional Centres)	Others (Nutritional Centres)	ASHA (Accredited Social Health Activist)	Community centre with/without TV
1	2	80	81	82	83	84	85	86	87	88	89
417	Sarigaguda	Yes	a	c	c	c	c	Yes	Yes	c	c
418	Gunjuvada	Yes	a	c	c	c	c	Yes	Yes	c	c
419	Pinaravalli	Yes	a	c	c	c	c	a	Yes	c	c
420	Kenduguda	Yes	a	c	c	c	c	Yes	Yes	c	c
421	Jadiguda	Yes	a	c	c	c	c	Yes	Yes	c	c
422	Taggupadu	Yes	b	c	c	c	c	Yes	Yes	c	c
423	Nanubaru	Yes	b	c	c	c	c	Yes	Yes	c	c
424	Sakirevu	Yes	a	c	c	c	c	Yes	Yes	c	c
425	Kondru	Yes	b	a	b	c	c	Yes	Yes	b	c
426	Tallabu	Yes	c	c	c	c	c	Yes	Yes	c	c
427	Injari	Yes	c	c	c	c	c	Yes	Yes	a	c
428	Chintagaruvu	Yes	c	c	c	c	c	Yes	Yes	c	c
429	Pedapadu	Yes	a	c	c	c	c	c	Yes	c	c
430	Tarabu	Yes	b	c	c	c	c	Yes	Yes	c	c
431	Ginnelakota	Yes	c	c	c	c	c	Yes	Yes	c	c
432	Gaburumamidi	Yes	c	c	c	c	c	a	Yes	c	c
433	Buruguveedhi	Yes	b	c	c	c	c	b	Yes	c	c
434	Ranjalamamidi	Yes	b	c	c	c	c	c	Yes	b	c
435	Goddiputtu	Yes	c	c	c	c	c	Yes	Yes	c	c
436	Gadepalle	Yes	b	c	c	c	c	Yes	Yes	c	c
437	Pedapalle	Yes	a	c	b	c	b	Yes	Yes	b	c
438	Allamputtu	Yes	b	c	b	c	b	Yes	Yes	b	c
439	Ballapurai	Yes	a	c	c	c	c	Yes	Yes	Yes	c

**Census of India 2011- Village Directory
Amenities and Land use (As on 2009)**

Name of District : Visakhapatnam

Location Code No.: 544

Name of Mandal Parishad : Peda Bayalu

Location Code No.: 0517

Availability of miscellaneous facilities (If amenities available code -Yes is given, If not available within the village, the distance range code viz; a for < 5 Kms, b for 5-10 Kms and c for 10+ kms of nearest place where facility is available is given).									Availability of electricity (Yes/No)				Nearest Town		Name of Village	Sl. No.
Sports Field,	Sports Club / Recreation Centre	Cinema / Video Hall	Public Library	Public Reading Room	Newspaper Supply	Assembly Polling station	Birth & Death Registration Office	Power Supply for Domestic Use (ED)	Power Supply for Agricultural Use (EAG)	Power Supply for Commercial Use (EC)	Power Supply for All Uses (EA)	Name	Distance range code i.e. a for <5 Kms, b for 5-10 Kms and c for 10+ kms			
90	91	92	93	94	95	96	97	98	99	100	101	102	103	2	1	
c	c	c	c	c	Yes	a	a	Yes	No	No	No	Anakapalle	c	Sarigaguda	417	
c	c	c	c	c	Yes	Yes	Yes	Yes	No	No	No	Anakapalle	c	Gunjuvada	418	
c	c	c	c	c	Yes	a	a	Yes	No	No	No	Anakapalle	c	Pinaravalli	419	
c	c	c	c	c	Yes	a	a	Yes	No	No	No	Anakapalle	c	Kenduguda	420	
c	c	c	c	c	Yes	a	a	Yes	No	No	No	Anakapalle	c	Jadiguda	421	
c	c	c	c	c	Yes	b	a	Yes	No	No	No	Anakapalle	c	Taggupadu	422	
c	c	c	c	c	Yes	a	b	Yes	No	No	No	Anakapalle	c	Nanubaru	423	
c	c	c	c	c	Yes	a	a	Yes	No	No	No	Anakapalle	c	Sakirevu	424	
c	c	c	c	c	Yes	b	b	Yes	No	No	No	Anakapalle	c	Kondru	425	
c	c	c	c	c	Yes	a	c	Yes	No	No	No	Anakapalle	c	Tallabu	426	
c	c	c	c	c	Yes	b	b	Yes	No	No	No	Anakapalle	c	Injari	427	
c	c	c	c	c	Yes	b	a	Yes	No	No	No	Anakapalle	c	Chintagaruvu	428	
c	c	c	c	c	Yes	b	b	Yes	No	No	No	Anakapalle	c	Pedapadu	429	
c	c	c	c	c	Yes	a	a	Yes	No	No	No	Anakapalle	c	Tarabu	430	
c	c	c	c	c	Yes	b	Yes	Yes	No	No	No	Anakapalle	c	Ginnelakota	431	
c	c	c	c	c	Yes	b	c	Yes	No	No	No	Anakapalle	c	Gaburumamidi	432	
c	c	c	c	c	b	b	b	Yes	No	No	No	Anakapalle	c	Buruguveedhi	433	
c	c	c	c	c	Yes	b	b	Yes	No	No	No	Anakapalle	c	Ranjalamamidi	434	
c	c	c	c	c	Yes	b	b	Yes	No	No	No	Jeypore(Orissa)	c	Goddiputtu	435	
c	c	c	c	c	Yes	a	a	Yes	No	No	No	Anakapalle	c	Gadepalle	436	
c	c	c	b	c	Yes	b	a	Yes	No	No	No	Anakapalle	c	Pedapalle	437	
c	c	c	b	c	Yes	b	b	Yes	No	No	No	Anakapalle	c	Allamputtu	438	
c	c	c	c	c	Yes	b	b	Yes	No	No	No	Anakapalle	c	Ballapurai	439	

**Census of India 2011- Village Directory
Amenities and Land use (As on 2009)**

Name of District : Visakhapatnam

Location Code No.: 544

Name of Mandal Parishad : Peda Bayalu

Location Code No.: 0517

Sl. No.	Name of Village	Land Use										
		Area under different types of land use (in hectares rounded up to one decimal place)										
		Forests	Area under Non-agricultural Uses	Barren and Un-cultivable land	Permanent Pastures and Other Grazing Lands	Land Under Miscellaneous Tree Crops etc.	Culturable Waste Land	Fallow lands other than current fallows	Current Fallows	Net Area Sown	Total Irrigated Land Area	Total Un-irrigated Land Area
1	2	104	105	106	107	108	109	110	111	112	113	114
417	Sarigaguda	0	1.4	68	0	0	0	0	0	73.6	0	73.6
418	Gunjuvada	0	1.1	289	0	0	30.7	0	0	15.2	0	15.2
419	Pinaravalli	0	0	1	106	0	20	0	0	26	0	26
420	Kenduguda	0	1.2	3	0	0	0	0	0	35.8	0	35.8
421	Jadiguda	0	1.6	30	0	0	0	0	0	33.4	0	33.4
422	Taggupadu	0	1	1	0	0	0	0	0	2	0	2
423	Nanubaru	0	0	0.8	0	0	0	0	0	6.2	2.9	3.3
424	Sakirevu	0	1.4	139	0	0	18.4	0	0	20.2	0	20.2
425	Kondru	0	0	0.4	0	0	0	0	0	6.6	4.3	2.3
426	Tallabu	0	1.1	137	0	0	17.9	0	0	0	0	0
427	Injari	0	1.7	161	0	0	0	0	0	12.3	0	12.3
428	Chintagaruvu	0	1.1	216	0	0	0	0	0	28.9	0	28.9
429	Pedapadu	0	1.6	83	0	0	0	0	0	2.4	2.4	0
430	Tarabu	0	1.8	127.2	0	0	0	0	0	0	0	0
431	Ginnelakota	0	1.8	74	0	0	20.2	0	0	7	0	7
432	Gaburumamidi	0	1.5	47	0	0	12.2	0	0	4.3	0	4.3
433	Buruguvedhi	0	1.9	10	0	0	0	0	0	18.1	0	18.1
434	Ranjalamamidi	0	2.3	22	0	0	0	0	0	41.7	0	41.7
435	Goddiputtu	0	1	21	0	0	4	0	0	75	0	75
436	Gadepalle	0	0	5.7	0	0	0	0	0	96.3	0	96.3
437	Pedapalle	0	1.2	32	0	0	0	0	0	125.8	0	125.8
438	Allamputtu	0	1.5	25	14	0	0	0	0	123.5	123.5	0
439	Ballapurai	0	1.5	25	0	0	0	0	0	123.5	123.5	0

**Census of India 2011- Village Directory
Amenities and Land use (As on 2009)**

Name of District : Visakhapatnam

Location Code No.: 544

Name of Mandal Parishad : Peda Bayalu

Location Code No.: 0517

Land Use					Name of three most important commodities manufactured			Name of Village	Sl. No.					
Area irrigated by source (in hectare).					First	Second	Third							
Canals (C)	Wells/Tube-wells(W/TW)	Tanks/Lakes(T/L)	Water Falls(WF)	Others(O)	115	116	117	118	119	120	121	122	2	1
0	0	0	0	0									Sarigaguda	417
0	0	0	0	0									Gunjuvada	418
0	0	0	0	0									Pinaravalli	419
0	0	0	0	0									Kenduguda	420
0	0	0	0	0									Jadiguda	421
0	0	0	0	0									Taggupadu	422
0	0	0	0	2.9									Nanubaru	423
0	0	0	0	0									Sakirevu	424
0	0	0	0	4.3									Kondru	425
0	0	0	0	0									Tallabu	426
0	0	0	0	0									Injari	427
0	0	0	0	0									Chintagaruvu	428
0	0	0	2.4	0									Pedapadu	429
0	0	0	0	0									Tarabu	430
0	0	0	0	0									Ginnelakota	431
0	0	0	0	0									Gaburumamidi	432
0	0	0	0	0									Buruguveedhi	433
0	0	0	0	0									Ranjalamamidi	434
0	0	0	0	0									Goddiputtu	435
0	0	0	0	0									Gadepalle	436
0	0	0	0	0									Pedapalle	437
0	0	0	123.5	0									Allamputtu	438
0	0	0	123.5	0									Ballapurai	439

**Census of India 2011- Village Directory
Amenities and Land use (As on 2009)**

Name of District : Visakhapatnam

Location Code No.: 544

Name of Mandal Parishad : Peda Bayalu

Location Code No.: 0517

Sl. No.	Name of Village	Location code no.	Total area of the village (in hectares rounded up to one decimal place)	Total population (2011 census)	Number of households (2011 census)	Number of educational amenities available (If not available within the village, the distance range code viz; a for < 5 Kms, b for 5-10 Kms and c for 10+ kms of nearest place where facility is available is given).									
						Pre-Primary school (PP)	Primary school (P)	Middle school (M)	Secondary School (S)	Senior Secondary school (SS)	Degree college of arts science & commerce (ASC)	Engineering college(EC)	Medical college (MC)	Management institute (MI)	Polytechnic (Pt)
1	2	3	4	5	6	7	8	9	10	11	12	13	14	15	16
440	Seekari	583690	200	888	228	1	4	1	1	c	c	c	c	c	c
441	Pulusumamidi	583691	36	108	35	a	a	a	a	c	c	c	c	c	c
442	Vellapalem	583692	109	244	82	a	1	a	a	c	c	c	c	c	c
443	Bongadari	583693	55	106	29	b	1	b	b	c	c	c	c	c	c
444	Badama	583694	40	102	23	b	a	a	b	c	c	c	c	c	c
445	Kavurupalle	583695	25	132	34	b	1	b	a	c	c	c	c	c	c
446	Puruguduputtu @ Vanuguputtu	583696	125	248	67	b	1	b	a	c	c	c	c	c	c
447	Arada Kota	583697	241	799	202	c	1	1	1	c	c	c	c	c	c
448	Kaguvalasa	583698	76	169	39	c	1	a	b	c	c	c	c	c	c
449	Palavalasa	583699	50	85	19	b	a	b	b	c	c	c	c	c	c
450	Thotalagondi	583700	87	84	21	b	a	b	c	c	c	c	c	c	c
451	Pandigunta	583701	7	59	13	b	1	b	b	c	c	c	c	c	c
452	Jadiguda	583702	166	178	45	b	1	1	c	c	c	c	c	c	c
453	Limmagunta	583703	5	155	31	b	1	b	b	b	c	c	c	c	c
454	Thadivalasa	583704	4	0	0										
455	Ukkurba	583705	198	360	100	b	1	b	c	c	c	c	c	c	c
456	Buruguputtu	583706	31	22	6	c	a	b	c	c	c	c	c	c	c
457	Vanabangi	583707	238	597	139	b	1	b	c	c	c	c	c	c	c
458	Kudasingi	583708	122	183	46	c	1	b	c	c	c	c	c	c	c
459	Mondikota	583709	49	53	12	c	a	b	c	c	c	c	c	c	c
460	Gadugupalle	583710	26	162	31	c	1	b	c	c	c	c	c	c	c
461	Karugonda	583711	232	548	152	c	1	b	c	c	c	c	c	c	c

**Census of India 2011- Village Directory
Amenities and Land use (As on 2009)**

Name of District : Visakhapatnam

Location Code No.: 544

Name of Mandal Parishad : Peda Bayalu

Location Code No.: 0517

Number of educational amenities available (If not available within the village, the distance range code viz; a for <5 Kms, b for 5-10 Kms and c for 10+ kms of nearest place where facility is available is given).				Number of Medical Amenities available. (If not available within the village, the distance range code viz; a for < 5 Kms, b for 5-10 Kms and c for 10+ kms of nearest place where facility is available is given).										Name of Village	Sl. No.	
Vocational training school /ITI	Non-formal training centre (NFTC)	Special school for disabled (SSD)	Others (specify)	Community health centre (CHC)	Primary health centre (PHC)	Primary health sub centre (PHS)	Maternity and child welfare centre (MCW)	T. B. clinic (TBC)	Hospital-allopathic (HA)	Hospital-alternative medicine (HO)	Dispensary (D)	Veterinary hospital (VH)	Mobile health clinic (MHC)			Family welfare centre (FWC)
17	18	19	20	21	22	23	24	25	26	27	28	29	30	31	2	1
c	c	c		c	b	b	c	c	c	c	c	b	1	c	Seekari	440
c	c	c		c	b	b	c	c	c	c	c	b	1	c	Pulusumamidi	441
c	c	c		c	b	b	c	c	c	c	c	b	1	c	Vellapalem	442
c	c	c		c	b	b	c	c	c	c	c	b	1	c	Bongadari	443
c	c	c		c	b	b	c	c	c	c	c	b	1	c	Badama	444
c	c	c		c	c	b	c	c	c	c	c	c	1	c	Kavurupalle	445
c	c	c		c	a	c	c	c	c	c	c	c	1	c	Puruguduputtu @ Vanuguputtu	446
c	c	c		c	1	c	c	c	c	c	c	c	c	c	Arada Kota	447
c	c	c		c	a	b	c	c	c	c	c	c	1	c	Kaguvalasa	448
c	c	c		c	b	b	c	c	c	c	c	c	1	c	Palavalasa	449
c	c	c		c	c	c	c	c	c	c	c	c	1	c	Thotalagondi	450
c	c	c		c	b	c	c	c	c	c	c	c	1	c	Pandigunta	451
c	c	c		c	c	b	c	c	c	c	c	c	1	c	Jadiguda	452
c	c	c		c	c	b	c	c	c	c	c	c	1	c	Limmagunta	453
															Thadivalasa	454
c	c	c		c	c	c	c	c	c	c	c	c	1	c	Ukkurba	455
c	c	c		c	c	c	c	c	c	c	c	c	1	c	Buruguputtu	456
c	c	c		c	c	b	c	c	c	c	c	c	1	c	Vanabangi	457
c	c	c		c	c	c	c	c	c	c	c	c	1	c	Kudasingi	458
c	c	c		c	c	c	c	c	c	c	c	c	1	c	Mondikota	459
c	c	c		c	c	c	c	c	c	c	c	c	1	c	Gadugupalle	460
c	c	c		c	c	c	c	c	c	c	c	c	1	c	Karugonda	461

**Census of India 2011- Village Directory
Amenities and Land use (As on 2009)**

Name of District : Visakhapatnam

Location Code No.: 544

Name of Mandal Parishad : Peda Bayalu

Location Code No.: 0517

Sl. No.	Name of Village	Number of Non-Government Medical Amenities available.							Availability of drinking water - Yes / No								
		Charitable non Govt. hospital/Nursing home.	Medical practitioner with MBBS Degree	Medical practitioner with other degree	Medical practitioner with no degree	Traditional practitioner and faith healer	Medicine Shop	Others	Tap water (Treated/Untreated)	Well water (Covered / Uncovered well)	Hand Pump	Tube wells / Bore well	Spring	River / Canal	Tank / Pond / Lake	Others	
1	2	32	33	34	35	36	37	38	39	40	41	42	43	44	45	46	
440	Seekari	0	0	0	0	0	0	0	No	Yes	No	Yes	No	No	No	No	
441	Pulusumamidi	0	0	0	0	0	0	0	No	Yes	No	No	No	No	No	No	
442	Vellapalem	0	0	0	0	0	0	0	No	Yes	Yes	No	No	No	Yes	No	
443	Bongadari	0	0	0	0	0	0	0	No	No	No	No	No	No	No	Yes	
444	Badama	0	0	0	0	0	0	0	No	No	No	No	No	No	No	Yes	
445	Kavurupalle	0	0	0	0	0	0	0	No	No	No	No	Yes	No	Yes	No	
446	Puruguduputtu @ Vanuguputtu	0	0	0	0	0	0	0	No	No	Yes	No	No	No	No	Yes	
447	Arada Kota	0	0	0	0	0	0	0	No	No	Yes	No	No	No	Yes	Yes	
448	Kaguvalasa	0	0	0	0	0	0	0	No	Yes	No	No	No	No	No	Yes	
449	Palavalasa	0	0	0	0	0	0	0	No	No	Yes	No	No	No	No	Yes	
450	Thotalagondi	0	0	0	0	0	0	0	No	No	No	No	Yes	No	No	No	
451	Pandigunta	0	0	0	0	0	0	0	No	Yes	No	No	No	No	No	Yes	
452	Jadiguda	0	0	0	0	0	0	0	No	Yes	Yes	Yes	No	No	No	No	
453	Limmagunta	0	0	0	0	0	0	0	No	No	No	No	No	No	No	Yes	
454	Thadivalasa																
455	Ukkurba	0	0	0	0	0	0	0	No	Yes	No	No	Yes	No	No	No	
456	Buruguputtu	0	0	0	0	0	0	0	No	No	No	No	No	No	No	Yes	
457	Vanabangi	0	0	0	0	0	0	0	No	No	Yes	No	Yes	No	No	No	
458	Kudasingi	0	0	0	0	0	0	0	No	Yes	No	No	No	No	No	No	
459	Mondikota	0	0	0	0	0	0	0	No	Yes	No	No	No	No	No	No	
460	Gadugupalle	0	0	0	0	0	0	0	No	No	No	No	No	No	No	Yes	
461	Karugonda	0	0	0	0	0	0	0	No	No	No	No	Yes	No	No	No	

**Census of India 2011- Village Directory
Amenities and Land use (As on 2009)**

Name of District : Visakhapatnam

Location Code No.: 544

Name of Mandal Parishad : Peda Bayalu

Location Code No.: 0517

Availability of toilet & others Yes / No				Communication and transport facilities (If amenities available code -Yes is given except for Village Pin Code ,If not available within the village , the distance range code viz; a for < 5 Kms, b for 5-10 Kms and c for 10+ kms of nearest place where facility is available is given).									Name of Village	Sl. No.
Community toilet including bath.	Community toilet excluding bath.	Rural sanitary mart or sanitary hardware outlet available near the village.	Community bio- gas or recycle of waste for productive use.	Post office(PO)	Sub post office (SPO)	Post & Telegraph office (P&TO)	Village Pin Code	Telephones (Land lines)	Public call office (PCO)	Mobile phone coverage	Internet cafes/ Common service centre (CSC)			
47	48	49	50	51	52	53	54	55	56	57	58	2	1	
No	No	No	No	b	Yes	b	531040	c	c	b	c	Seekari	440	
No	No	No	No	b	a	b	531040	c	c	b	c	Pulusumamidi	441	
No	No	No	No	b	a	b	531040	c	b	b	c	Vellapalem	442	
No	No	No	No	b	b	b	531040	c	c	b	c	Bongadari	443	
No	No	No	No	b	b	b	531040	c	c	b	c	Badama	444	
No	No	No	No	c	b	c	531040	c	c	c	c	Kavurupalle	445	
No	No	No	No	a	Yes	a	531040	c	c	c	c	Puruguduputtu @ Vanuguputtu	446	
No	No	No	No	b	Yes	b	531040	b	c	c	c	Arada Kota	447	
No	No	No	No	b	b	b	531040	c	c	b	c	Kaguvalasa	448	
No	No	No	No	b	b	b	531040	c	c	b	c	Palavalasa	449	
No	No	No	No	c	a	c	531040	c	c	c	c	Thotalagondi	450	
No	No	No	No	b	b	b	531040	c	c	c	c	Pandigunta	451	
No	No	No	No	c	c	c	531040	c	c	c	c	Jadiguda	452	
No	No	No	No	b	b	b	531040	c	c	c	c	Limmagunta	453	
												Thadivalasa	454	
No	No	No	No	c	c	c	531040	c	c	c	c	Ukkurba	455	
No	No	No	No	c	c	c	531040	c	c	c	c	Buruguputtu	456	
No	No	No	No	c	c	c	531040	c	c	c	c	Vanabangi	457	
No	No	No	No	c	c	c	531040	c	c	c	c	Kudasingi	458	
No	No	No	No	c	c	c	531040	c	c	c	c	Mondikota	459	
No	No	No	No	c	c	c	531040	c	c	c	c	Gadugupalle	460	
No	No	No	No	c	c	c	531040	c	c	c	c	Karugonda	461	

**Census of India 2011- Village Directory
Amenities and Land use (As on 2009)**

Name of District : Visakhapatnam

Location Code No.: 544

Name of Mandal Parishad : Peda Bayalu

Location Code No.: 0517

Sl. No.	Name of Village	Communication and transport facilities (If amenities available code -Yes is given except for Village Pin Code, If not available within the village, the distance range code viz; a for < 5 Kms, b for 5-10 Kms and c for 10+ kms of nearest place where facility is available is given).									
		Private courier facility	Bus service (Public & Private)	Railway stations	Auto/Modified Autos	Taxis and Vans	Tractors	Cycle-pulled rickshaws(Manual & Machine driven)	Carts driven by animals	Sea /River ferry service	
1	2	59	60	61	62	63	64	65	66	67	
440	Seekari	c	b	c	c	c	b		a	c	
441	Pulusumamidi	c	a	c	c	c	b		b	c	
442	Vellapalem	c	a	c	c	c	b		b	c	
443	Bongadari	c	a	c	c	c	b		b	c	
444	Badama	c	b	c	c	c	b		b	c	
445	Kavurupalle	c	b	c	c	c	c		Yes	c	
446	Puruguduputtu @ Vanuguputtu	c	a	c	c	c	c		a	c	
447	Arada Kota	c	Yes	c	c	c	c		b	c	
448	Kaguvalasa	c	a	c	c	c	c		b	c	
449	Palavalasa	c	a	c	c	c	c		b	c	
450	Thotalagondi	c	b	c	c	c	c		c	c	
451	Pandigunta	c	b	c	c	c	c		c	c	
452	Jadiguda	c	c	c	c	c	c		c	c	
453	Limmagunta	c	b	c	c	c	c		c	c	
454	Thadivalasa										
455	Ukkurba	c	b	c	c	c	c		c	c	
456	Buruguputtu	c	c	c	c	c	c		c	c	
457	Vanabangi	c	c	c	c	c	c		c	c	
458	Kudasingi	c	b	c	c	c	c		b	c	
459	Mondikota	c	b	c	c	c	c		b	c	
460	Gadugupalle	c	c	c	c	c	c		b	c	
461	Karugonda	c	b	c	c	c	c		a	c	

**Census of India 2011- Village Directory
Amenities and Land use (As on 2009)**

Name of District : Visakhapatnam

Location Code No.: 544

Name of Mandal Parishad : Peda Bayalu

Location Code No.: 0517

Village connected to highways,village roads, banks & credit societies (If amenities available code -Yes is given, If not available within the village , the distance range code viz; a for < 5 Kms, b for 5-10 Kms and c for 10+ kms of nearest place where facility is available is given).												Name of Village	Sl. No.
68	69	70	71	72	73	74	75	76	77	78	79		
c	c	c	a	Yes	Yes	b		Yes	b	c	b	Seekari	440
c	c	c	a	b	Yes	b		Yes	b	c	b	Pulusumamidi	441
c	c	c	Yes	b	Yes	b		Yes	b	c	b	Vellapalem	442
c	c	c	b	a	Yes	b		Yes	b	c	b	Bongadari	443
c	c	c	b	b	Yes	b		Yes	b	c	b	Badama	444
c	c	c	b	a	Yes	b		Yes	c	c	c	Kavurupalle	445
c	c	c	a	b	Yes	b		Yes	Yes	c	a	Puruguduputtu @ Vanuguputtu	446
c	c	c	Yes	Yes	Yes	b		Yes	b	c	b	Arada Kota	447
c	c	c	b	b	Yes	b		Yes	b	c	b	Kaguvalasa	448
c	c	c	b	a	Yes	c		Yes	b	c	b	Palavalasa	449
c	c	c	b	b	Yes	c		Yes	c	c	c	Thotalagondi	450
c	c	c	b	a	Yes	c		Yes	b	c	b	Pandigunta	451
c	c	c	c	a	Yes	b		Yes	c	c	c	Jadiguda	452
c	c	c	c	a	Yes	b		Yes	b	c	b	Limmagunta	453
												Thadivalasa	454
c	c	c	c	a	Yes	b		Yes	c	c	c	Ukkurba	455
c	c	c	c	b	Yes	c		Yes	c	c	c	Buruguputtu	456
c	c	c	c	Yes	Yes	b		Yes	c	c	c	Vanabangi	457
c	c	c	c	a	Yes	b		Yes	c	c	c	Kudasingi	458
c	c	c	c	b	Yes	c		Yes	c	c	c	Mondikota	459
c	c	c	c	b	Yes	b		Yes	c	c	c	Gadugupalle	460
c	c	c	c	Yes	Yes	b		Yes	c	c	c	Karugonda	461

**Census of India 2011- Village Directory
Amenities and Land use (As on 2009)**

Name of District : Visakhapatnam

Location Code No.: 544

Name of Mandal Parishad : Peda Bayalu

Location Code No.: 0517

Sl. No.	Name of Village	Availability of miscellaneous facilities (If amenities available code -Yes is given, If not available within the village, the distance range code viz; a for < 5 Kms, b for 5-10 Kms and c for 10+ kms of nearest place where facility is available is given).									
		Self-Help Group (SHG)	Public distribution system (PDS) shop	Mandis / Regular market	Weekly Haat	Agricultural marketing society	Integrated Child Development Scheme (Nutritional Centres)	Anganwadi Centre (Nutritional Centres)	Others (Nutritional Centres)	ASHA (Accredited Social Health Activist)	Community centre with/without TV
1	2	80	81	82	83	84	85	86	87	88	89
440	Seekari	Yes	Yes	c	b	c	b	Yes	Yes	Yes	c
441	Pulusumamidi	Yes	a	c	b	c	b	Yes	Yes	Yes	c
442	Vellapalem	Yes	a	c	b	c	b	Yes	Yes	Yes	c
443	Bongadari	Yes	b	c	b	c	b	Yes	Yes	b	c
444	Badama	Yes	b	c	b	c	b	Yes	Yes	Yes	c
445	Kavurupalle	Yes	b	c	c	c	c	Yes	Yes	c	c
446	Puruguduputtu @ Vanuguputtu	Yes	c	c	a	a	b	Yes	Yes	a	c
447	Arada Kota	Yes	b	c	c	c	b	Yes	Yes	c	c
448	Kaguvalasa	Yes	a	b	b	c	b	Yes	Yes	b	c
449	Palavalasa	Yes	a	b	b	b	b	a	Yes	b	c
450	Thotalagondi	Yes	a	c	c	c	c	b	Yes	c	c
451	Pandigunta	Yes	c	c	c	b	b	c	Yes	c	c
452	Jadiguda	Yes	a	b	c	c	c	Yes	Yes	a	c
453	Limmagunta	Yes	b	b	b	b	b	Yes	Yes	b	b
454	Thadivalasa										
455	Ukkurba	Yes	b	c	c	c	c	Yes	Yes	c	c
456	Buruguputtu	Yes	c	c	c	c	c	c	Yes	c	c
457	Vanabangi	Yes	Yes	c	c	c	c	Yes	Yes	c	c
458	Kudasingi	Yes	b	b	b	c	c	Yes	Yes	Yes	c
459	Mondikota	Yes	c	c	c	c	c	c	Yes	c	c
460	Gadugupalle	Yes	b	c	c	c	c	Yes	Yes	c	b
461	Karugonda	Yes	b	c	b	c	c	Yes	Yes	Yes	c

**Census of India 2011- Village Directory
Amenities and Land use (As on 2009)**

Name of District : Visakhapatnam

Location Code No.: 544

Name of Mandal Parishad : Peda Bayalu

Location Code No.: 0517

Availability of miscellaneous facilities (If amenities available code -Yes is given, If not available within the village, the distance range code viz; a for < 5 Kms, b for 5-10 Kms and c for 10+ kms of nearest place where facility is available is given).									Availability of electricity (Yes/No)				Nearest Town		Name of Village	Sl. No.
Sports Field,	Sports Club / Recreation Centre	Cinema / Video Hall	Public Library	Public Reading Room	Newspaper Supply	Assembly Polling station	Birth & Death Registration Office	Power Supply for Domestic Use (ED)	Power Supply for Agricultural Use (EAG)	Power Supply for Commercial Use (EC)	Power Supply for All Uses (EA)	Name	Distance range code i.e. a for <5 Kms, b for 5-10 Kms and c for 10+ kms			
90	91	92	93	94	95	96	97	98	99	100	101	102	103	2	1	
c	c	c	b	c	Yes	Yes	Yes	Yes	No	No	No	Anakapalle	c	Seekari	440	
c	c	b	b	c	Yes	b	a	Yes	No	No	No	Anakapalle	c	Pulusumamidi	441	
c	c	c	b	c	Yes	b	a	Yes	No	No	No	Anakapalle	c	Vellapalem	442	
c	c	c	b	c	Yes	a	a	Yes	No	No	No	Anakapalle	c	Bongadari	443	
c	c	c	b	c	Yes	b	b	Yes	No	No	No	Anakapalle	c	Badama	444	
c	c	c	c	c	Yes	b	b	Yes	No	No	No	Anakapalle	c	Kavurupalle	445	
c	c	c	a	a	Yes	a	a	Yes	No	No	No	Anakapalle	c	Puruguduputtu @ Vanuguputtu	446	
b	c	c	c	c	Yes	Yes	Yes	Yes	No	No	No	Anakapalle	c	Arada Kota	447	
a	c	c	c	c	Yes	b	b	Yes	No	No	No	Anakapalle	c	Kaguvalasa	448	
c	c	c	c	c	Yes	b	b	Yes	No	No	No	Anakapalle	c	Palavalasa	449	
c	c	c	c	c	Yes	c	c	Yes	No	No	No	Anakapalle	c	Thotalagondi	450	
c	c	c	c	c	Yes	b	b	Yes	No	No	No	Anakapalle	c	Pandigunta	451	
c	c	c	c	c	Yes	b	c	Yes	No	No	No	Anakapalle	c	Jadiguda	452	
c	c	c	c	b	Yes	b	b	Yes	No	No	No	Anakapalle	c	Limmagunta	453	
												Anakapalle	c	Thadivalasa	454	
c	c	c	c	c	Yes	Yes	c	Yes	No	No	No	Anakapalle	c	Ukkurba	455	
c	c	c	c	c	a	c	c	Yes	No	No	No	Anakapalle	c	Buruguputtu	456	
c	c	c	c	c	Yes	Yes	Yes	Yes	No	No	No	Visakhapatnam	c	Vanabangi	457	
c	c	c	c	c	Yes	a	c	Yes	No	No	No	Anakapalle	c	Kudasingi	458	
c	c	c	c	c	Yes	b	b	Yes	No	No	No	Anakapalle	c	Mondikota	459	
c	c	c	c	c	Yes	c	c	Yes	No	No	No	Anakapalle	c	Gadugupalle	460	
c	c	c	c	c	Yes	Yes	Yes	Yes	No	No	No	Jeypore(Orissa)	c	Karugonda	461	

**Census of India 2011- Village Directory
Amenities and Land use (As on 2009)**

Name of District : Visakhapatnam

Location Code No.: 544

Name of Mandal Parishad : Peda Bayalu

Location Code No.: 0517

Sl. No.	Name of Village	Land Use										
		Area under different types of land use (in hectares rounded up to one decimal place)										
		Forests	Area under Non-agricultural Uses	Barren and Un-cultivable land	Permanent Pastures and Other Grazing Lands	Land Under Miscellaneous Tree Crops etc.	Culturable Waste Land	Fallow lands other than current fallows	Current Fallows	Net Area Sown	Total Irrigated Land Area	Total Un-irrigated Land Area
1	2	104	105	106	107	108	109	110	111	112	113	114
440	Seekari	0	2	51	0	0	46.7	0	0	100.3	0	100.3
441	Pulusumamidi	0	0	0.4	0	0	0	0	0	35.6	0	35.6
442	Vellapalem	0	1	12	0	0	0	0	96	0	0	96
443	Bongadari	0	0	5.7	0	0	0	0	0	49.3	0	49.3
444	Badama	0	2.1	12	0	0	0	0	0	25.9	0	25.9
445	Kavurupalle	0	2.1	0	0	0	0	0	4.9	18	0	22.9
446	Puruguduputtu @ Vanuguputtu	0	26.5	0	0	0	9.5	0	0	89	0	89
447	Arada Kota	0	85.9	0	0	0	40.1	0	0	115	0	115
448	Kaguvalasa	0	69.7	0	0	0	0	0	0	6.3	0	6.3
449	Palavalasa	0	32.1	0	0	0	0	0	0	17.9	0	17.9
450	Thotalagondi	0	7.3	0	0	0	0	0	0	79.7	0	79.7
451	Pandigunta	0	1.8	0	0	0	0	0	1.1	4.1	0.1	5.1
452	Jadiguda	0	14.2	0	0	0	0	0	0	151.8	0	151.8
453	Limmagunta	0	4.2	0	0	0	0.6	0	0	0.2	0	0.2
454	Thadivalasa	0	0.2	0	0	0	0	0	0	3.8	0	3.8
455	Ukkurba	0	25.8	0	0	0	0	0	0	172.2	0	172.2
456	Buruguputtu	0	1.1	0	0	0	0	0	0	29.9	0	29.9
457	Vanabangi	0	104.8	0	0	0	0	0	0	133.2	0	133.2
458	Kudasingi	0	14	0	0	0	0	0	0	108	0	108
459	Mondikota	0	8.1	0	0	0	0	0	0	40.9	0	40.9
460	Gadugupalle	0	0.4	0	0	0	0	0	0	25.6	0	25.6
461	Karugonda	0	94.8	0	0	0	0	0	0	137.2	0	137.2

**Census of India 2011- Village Directory
Amenities and Land use (As on 2009)**

Name of District : Visakhapatnam

Location Code No.: 544

Name of Mandal Parishad : Peda Bayalu

Location Code No.: 0517

Land Use					Name of three most important commodities manufactured			Name of Village	Sl. No.
Area irrigated by source (in hectare).					First	Second	Third		
Canals (C)	Wells/Tube-wells(W/TW)	Tanks/Lakes(T/L)	Water Falls(WF)	Others(O)					
115	116	117	118	119	120	121	122	2	1
0	0	0	0	0				Seekari	440
0	0	0	0	0				Pulusumamidi	441
0	0	0	0	0				Vellapalem	442
0	0	0	0	0				Bongadari	443
0	0	0	0	0				Badama	444
0	0	0	0	0				Kavurupalle	445
0	0	0	0	0				Puruguduputtu @ Vanuguputtu	446
0	0	0	0	0				Arada Kota	447
0	0	0	0	0				Kaguvalasa	448
0	0	0	0	0				Palavalasa	449
0	0	0	0	0				Thotalagondi	450
0	0	0	0.1	0				Pandigunta	451
0	0	0	0	0				Jadiguda	452
0	0	0	0	0				Limmagunta	453
0	0	0	0	0				Thadivalasa	454
0	0	0	0	0				Ukkurba	455
0	0	0	0	0				Buruguputtu	456
0	0	0	0	0				Vanabangi	457
0	0	0	0	0				Kudasingi	458
0	0	0	0	0				Mondikota	459
0	0	0	0	0				Gadugupalle	460
0	0	0	0	0				Karugonda	461

**Census of India 2011- Village Directory
Amenities and Land use (As on 2009)**

Name of District : Visakhapatnam

Location Code No.: 544

Name of Mandal Parishad : Peda Bayalu

Location Code No.: 0517

Sl. No.	Name of Village	Location code no.	Total area of the village (in hectares rounded up to one decimal place)	Total population (2011 census)	Number of households (2011 census)	Number of educational amenities available (If not available within the village, the distance range code viz; a for < 5 Kms, b for 5-10 Kms and c for 10+ kms of nearest place where facility is available is given).									
						Pre-Primary school (PP)	Primary school (P)	Middle school (M)	Secondary School (S)	Senior Secondary school (SS)	Degree college of arts science & commerce (ASC)	Engineering college(EC)	Medical college (MC)	Management institute (MI)	Polytechnic (Pt)
1	2	3	4	5	6	7	8	9	10	11	12	13	14	15	16
462	Jangamputtu	583712	121	156	45	c	1	b	c	c	c	c	c	c	c
463	Jarupulapedabayalu	583713	104	102	30	c	1	b	c	c	c	c	c	c	c
464	Chinavancharangi	583714	82	83	20	c	b	b	c	c	c	c	c	c	c
465	Vancharba	583715	354	235	57	c	1	c	c	c	c	c	c	c	c
466	Pedagullelu	583716	129	287	77	c	1	b	c	c	c	c	c	c	c
467	Chinagullelu	583717	28	73	21	c	1	c	c	c	c	c	c	c	c
468	Pittalaborra	583718	180	40	9	c	a	c	c	c	c	c	c	c	c
469	Boddagondi	583719	57	151	34	c	1	c	b	c	c	c	c	c	c
470	Puttakota	583720	152	55	20	c	a	c	c	c	c	c	c	c	c
471	Basula	583721	166	104	28	c	b	c	c	c	c	c	c	c	c
472	Bongujangi	583722	79	129	31	c	b	c	c	c	c	c	c	c	c
473	Mettaguda	583723	179	177	43	c	1	c	c	c	c	c	c	c	c
474	Inupatigalu	583724	122	227	53	c	2	c	c	c	c	c	c	c	c
475	Tamalabu	583725	107	187	41	c	1	c	c	c	c	c	c	c	c
476	Chamagedda	583726	178	141	38	c	1	c	c	c	c	c	c	c	c
477	Kurajangi	583727	139	59	18	c	a	c	c	c	c	c	c	c	c
478	Gindali	583728	44	52	15	c	b	c	c	c	c	c	c	c	c
479	Malaseethakota	583729	25	57	17	c	b	c	c	c	c	c	c	c	c
480	Ginnegaruvu	583730	193	209	41	c	1	c	c	c	c	c	c	c	c
481	Nadimivada	583731	127	120	34	c	1	c	c	c	c	c	c	c	c
482	Mulalova	583732	62	52	14	c	b	c	c	c	c	c	c	c	c
483	Malliputtu	583733	132	116	33	c	1	c	c	c	c	c	c	c	c
484	Kuncharai	583734	32	15	3	c	a	c	c	c	c	c	c	c	c

**Census of India 2011- Village Directory
Amenities and Land use (As on 2009)**

Name of District : Visakhapatnam

Location Code No.: 544

Name of Mandal Parishad : Peda Bayalu

Location Code No.: 0517

Number of educational amenities available (If not available within the village, the distance range code viz; a for <5 Kms, b for 5-10 Kms and c for 10+ kms of nearest place where facility is available is given).				Number of Medical Amenities available. (If not available within the village, the distance range code viz; a for < 5 Kms, b for 5-10 Kms and c for 10+ kms of nearest place where facility is available is given).										Name of Village	Sl. No.	
Vocational training school /ITI	Non-formal training centre (NFTC)	Special school for disabled (SSD)	Others (specify)	Community health centre (CHC)	Primary health centre (PHC)	Primary health sub centre (PHS)	Maternity and child welfare centre (MCW)	T. B. clinic (TBC)	Hospital-allopathic (HA)	Hospital-alternative medicine (HO)	Dispensary (D)	Veterinary hospital (VH)	Mobile health clinic (MHC)			Family welfare centre (FWC)
17	18	19	20	21	22	23	24	25	26	27	28	29	30	31	2	1
c	c	c		c	c	c	c	c	c	c	c	c	1	c	Jangamputtu	462
c	c	c		c	c	a	c	c	c	c	c	c	1	c	Jarupulapedabayalu	463
c	c	c		c	c	b	c	c	c	c	c	c	1	c	Chinavancharangi	464
c	c	c		c	c	c	c	c	c	c	c	c	1	c	Vancharba	465
c	c	c		c	c	c	c	c	c	c	c	c	1	c	Pedagullelu	466
c	c	c		c	c	c	c	c	c	c	c	c	1	c	Chinagullelu	467
c	c	c		c	c	c	c	c	c	c	c	c	1	c	Pittalaborra	468
c	c	c		c	c	c	c	c	c	c	c	c	1	c	Boddagondi	469
c	c	c		c	c	b	c	c	c	c	c	c	1	c	Puttakota	470
c	c	c		c	c	b	c	c	c	c	c	c	1	c	Basula	471
c	c	c		c	c	c	c	c	c	c	c	c	1	c	Bongujangi	472
c	c	c		c	c	b	c	c	c	c	c	c	1	c	Mettaguda	473
c	c	c		c	c	c	c	c	c	c	c	c	1	c	Inupatigalu	474
c	c	c		c	c	c	c	c	c	c	c	c	1	c	Tamalabu	475
c	c	c		b	c	c	c	c	c	c	c	c	1	c	Chamagedda	476
c	c	c		c	c	c	c	c	c	c	c	c	1	c	Kurajangi	477
c	c	c		c	c	c	c	c	c	c	c	c	1	c	Gindali	478
c	c	c		c	c	c	c	c	c	c	c	c	1	c	Malaseethakota	479
c	c	c		c	c	c	c	c	c	c	c	c	1	c	Ginnegaruvu	480
c	c	c		c	c	c	c	c	c	c	c	c	1	c	Nadimivada	481
c	c	c		c	c	c	c	c	c	c	c	c	1	c	Mulalova	482
c	c	c		c	c	c	c	c	c	c	c	c	1	c	Malliputtu	483
c	c	c		c	c	c	c	c	c	c	c	c	1	c	Kuncharai	484

**Census of India 2011- Village Directory
Amenities and Land use (As on 2009)**

Name of District : Visakhapatnam

Location Code No.: 544

Name of Mandal Parishad : Peda Bayalu

Location Code No.: 0517

Sl. No.	Name of Village	Number of Non-Government Medical Amenities available.							Availability of drinking water - Yes / No							
		Charitable non Govt. hospital/Nursing home.	Medical practitioner with MBBS Degree	Medical practitioner with other degree	Medical practitioner with no degree	Traditional practitioner and faith healer	Medicine Shop	Others	Tap water (Treated/Untreated)	Well water (Covered / Uncovered well)	Hand Pump	Tube wells / Bore well	Spring	River / Canal	Tank / Pond / Lake	Others
1	2	32	33	34	35	36	37	38	39	40	41	42	43	44	45	46
462	Jangamputtu	0	0	0	0	0	0	0	No	No	No	No	Yes	No	No	No
463	Jarupalapedabayalu	0	0	0	0	0	0	0	No	No	No	No	Yes	No	No	No
464	Chinavancharangi	0	0	0	0	0	0	0	No	No	No	No	Yes	No	No	No
465	Vancharba	0	0	0	0	0	0	0	Yes	No	No	No	Yes	No	No	No
466	Pedagullelu	0	0	0	0	0	0	0	No	Yes	No	No	Yes	No	No	No
467	Chinagullelu	0	0	0	0	0	0	0	No	No	No	No	Yes	No	No	No
468	Pittalaborra	0	0	0	0	0	0	0	No	No	No	No	Yes	No	No	No
469	Boddagondi	0	0	0	0	0	0	0	No	Yes	No	No	Yes	No	No	No
470	Puttakota	0	0	0	0	0	0	0	No	No	No	No	No	Yes	No	No
471	Basula	0	0	0	0	0	0	0	No	No	No	No	No	Yes	No	No
472	Bongujangi	0	0	0	0	0	0	0	No	No	No	No	No	Yes	No	No
473	Mettaguda	0	0	0	0	0	0	0	No	No	No	No	No	Yes	No	No
474	Inupatigalu	0	0	0	0	0	0	0	No	No	No	No	No	Yes	No	No
475	Tamalabu	0	0	0	0	0	0	0	No	No	No	No	No	Yes	No	No
476	Chamagedda	0	0	0	0	0	0	0	No	No	No	No	No	Yes	No	No
477	Kurajangi	0	0	0	0	0	0	0	No	No	No	No	No	Yes	No	No
478	Gindali	0	0	0	0	0	0	0	No	Yes	No	No	No	No	No	No
479	Malaseethakota	0	0	0	0	0	0	0	No	No	No	No	Yes	No	No	No
480	Ginnegaruvu	0	0	0	0	0	0	0	No	No	No	No	No	No	No	Yes
481	Nadimivada	0	0	0	0	0	0	0	No	No	No	No	No	Yes	No	No
482	Mulalova	0	0	0	0	0	0	0	No	No	No	No	Yes	No	No	No
483	Malliputtu	0	0	0	0	0	0	0	No	Yes	No	No	No	No	No	No
484	Kuncharai	0	0	0	0	0	0	0	No	No	No	No	No	Yes	No	No

**Census of India 2011- Village Directory
Amenities and Land use (As on 2009)**

Name of District : Visakhapatnam

Location Code No.: 544

Name of Mandal Parishad : Peda Bayalu

Location Code No.: 0517

Availability of toilet & others Yes / No				Communication and transport facilities (If amenities available code -Yes is given except for Village Pin Code ,If not available within the village , the distance range code viz; a for < 5 Kms, b for 5-10 Kms and c for 10+ kms of nearest place where facility is available is given).									Name of Village	Sl. No.
Community toilet including bath.	Community toilet excluding bath.	Rural sanitary mart or sanitary hardware outlet available near the village.	Community bio- gas or recycle of waste for productive use.	Post office(PO)	Sub post office (SPO)	Post & Telegraph office (P&TO)	Village Pin Code	Telephones (Land lines)	Public call office (PCO)	Mobile phone coverage	Internet cafes/ Common service centre (CSC)			
47	48	49	50	51	52	53	54	55	56	57	58	2	1	
No	No	No	No	c	c	c	531040	c	c	c	c	Jangamputtu	462	
No	No	No	No	c	c	c	531040	c	c	c	c	Jarupulapedabayalu	463	
No	No	No	No	c	c	c	531040	c	b	c	c	Chinavancharangi	464	
No	No	No	No	c	c	c	531040	c	c	c	c	Vancharba	465	
No	No	No	No	c	c	c	531040	c	c	c	c	Pedagullelu	466	
No	No	No	No	c	c	c	531040	c	c	c	c	Chinagullelu	467	
No	No	No	No	c	c	c	531040	c	c	c	c	Pittalaborra	468	
No	No	No	No	c	c	c	531040	c	c	c	c	Boddagondi	469	
No	No	No	No	c	c	c	531040	c	c	c	c	Puttakota	470	
No	No	No	No	c	c	c	531040	c	c	c	c	Basula	471	
No	No	No	No	c	c	c	531040	c	c	c	c	Bongujangi	472	
No	No	No	No	c	c	c	531040	c	c	c	c	Mettaguda	473	
No	No	No	No	c	c	c	531040	c	c	c	c	Inupatigalu	474	
No	No	No	No	c	c	c	531040	c	c	c	c	Tamalabu	475	
No	No	No	No	c	c	c	531040	c	c	c	c	Chamagedda	476	
No	No	No	No	c	c	c	531040	c	c	c	c	Kurajangi	477	
No	No	No	No	c	c	c	531040	c	c	c	c	Gindali	478	
No	No	No	No	c	c	c	531040	c	c	c	c	Malaseethakota	479	
No	No	No	No	c	c	c	531040	c	c	c	c	Ginnegaruvu	480	
No	No	No	No	c	c	c	531040	c	c	c	c	Nadimivada	481	
No	No	No	No	c	c	c	531040	c	c	c	c	Mulalova	482	
No	No	No	No	c	c	c	531040	c	c	c	c	Malliputtu	483	
No	No	No	No	c	c	c	531040	c	c	c	c	Kuncharai	484	

**Census of India 2011- Village Directory
Amenities and Land use (As on 2009)**

Name of District : Visakhapatnam

Location Code No.: 544

Name of Mandal Parishad : Peda Bayalu

Location Code No.: 0517

Sl. No.	Name of Village	Communication and transport facilities (If amenities available code -Yes is given except for Village Pin Code, If not available within the village, the distance range code viz; a for < 5 Kms, b for 5-10 Kms and c for 10+ kms of nearest place where facility is available is given).									
		Private courier facility	Bus service (Public & Private)	Railway stations	Auto/Modified Autos	Taxis and Vans	Tractors	Cycle-pulled rickshaws(Manual & Machine driven)	Carts driven by animals	Sea /River ferry service	
1	2	59	60	61	62	63	64	65	66	67	
462	Jangamputtu	c	c	c	c	c	c		Yes	c	
463	Jarupulapedabayalu	c	c	c	c	c	c		a	c	
464	Chinavancharangi	c	c	c	c	c	c		a	c	
465	Vancharba	c	b	c	c	c	c		b	c	
466	Pedagullelu	c	c	c	c	c	c		b	c	
467	Chinagullelu	c	c	c	c	c	c		b	c	
468	Pittalaborra	c	c	c	c	c	c		b	c	
469	Boddagondi	c	c	c	c	c	c		b	c	
470	Puttakota	c	c	c	c	c	c		b	c	
471	Basula	c	c	c	c	c	c		a	c	
472	Bongujangi	c	c	c	c	c	c		Yes	c	
473	Mettaguda	c	c	c	c	c	c		a	c	
474	Inupatigalu	c	c	c	c	c	c		b	c	
475	Tamalabu	c	c	c	c	c	c		b	c	
476	Chamagedda	c	c	c	c	c	c		a	c	
477	Kurajangi	c	c	c	c	c	c		Yes	c	
478	Gindali	c	c	c	c	c	c		a	c	
479	Malaseethakota	c	c	c	c	c	c		a	c	
480	Ginnegaruvu	c	c	c	c	c	c		b	c	
481	Nadimivada	c	c	c	c	c	c		b	c	
482	Mulalova	c	c	c	c	c	c		b	c	
483	Malliputtu	c	c	c	c	c	c		b	c	
484	Kuncharai	c	c	c	c	c	c		a	c	

**Census of India 2011- Village Directory
Amenities and Land use (As on 2009)**

Name of District : Visakhapatnam

Location Code No.: 544

Name of Mandal Parishad : Peda Bayalu

Location Code No.: 0517

Village connected to highways,village roads, banks & credit societies (If amenities available code -Yes is given, If not available within the village , the distance range code viz; a for < 5 Kms, b for 5-10 Kms and c for 10+ kms of nearest place where facility is available is given).												Name of Village	Sl. No.
Connected to national highway(NH)	Connected to state highway(SH)	Connected to major district road (MDR)	Connected to others district road	Pucca roads	Kutchcha roads	Water bounded macadam(WBM) roads	Navigable waterway (river/canal)(NW)	Footpaths (FP)	Commercial & Co-operative Banks	ATM	Agricultural Credit Societies		
68	69	70	71	72	73	74	75	76	77	78	79	2	1
c	c	c	c	b	Yes	b		Yes	c	c	c	Jangamputtu	462
c	c	c	c	b	Yes	b		Yes	c	c	c	Jarupulapedabayalu	463
c	c	c	c	b	Yes	c		Yes	c	c	c	Chinavancharangi	464
c	c	c	c	b	Yes	b		Yes	c	c	Yes	Vancharba	465
c	c	c	c	b	Yes	b		Yes	c	c	c	Pedagullelu	466
c	c	c	c	b	Yes	c		Yes	c	c	c	Chinagullelu	467
c	c	c	c	b	Yes	c		Yes	c	c	c	Pittalaborra	468
c	c	c	c	b	Yes	b		Yes	c	c	c	Boddagondi	469
c	c	c	c	a	Yes	c		Yes	c	c	c	Puttakota	470
c	c	c	c	b	Yes	b		Yes	c	c	c	Basula	471
c	c	c	c	b	Yes	b		Yes	c	c	c	Bongujangi	472
c	c	c	c	a	Yes	b		Yes	c	c	c	Mettaguda	473
c	c	c	c	a	Yes	b		Yes	c	c	c	Inupatigalu	474
c	c	c	c	b	Yes	b		Yes	c	c	c	Tamalabu	475
c	c	c	c	b	Yes	b		Yes	c	c	c	Chamagedda	476
c	c	c	c	b	Yes	c		Yes	c	c	c	Kurajangi	477
c	c	c	c	b	Yes	c		Yes	c	c	c	Gindali	478
c	c	c	c	b	Yes	c		Yes	c	c	c	Malaseethakota	479
c	c	c	c	a	Yes	b		Yes	c	c	c	Ginnegaruvu	480
c	c	c	c	b	Yes	b		Yes	c	c	c	Nadimivada	481
c	c	c	c	b	Yes	c		Yes	c	c	c	Mulalova	482
c	c	c	c	a	Yes	b		Yes	c	c	c	Malliputtu	483
c	c	c	c	a	Yes	c		Yes	c	c	c	Kuncharai	484

**Census of India 2011- Village Directory
Amenities and Land use (As on 2009)**

Name of District : Visakhapatnam

Location Code No.: 544

Name of Mandal Parishad : Peda Bayalu

Location Code No.: 0517

Sl. No.	Name of Village	Availability of miscellaneous facilities (If amenities available code -Yes is given, If not available within the village, the distance range code viz; a for < 5 Kms, b for 5-10 Kms and c for 10+ kms of nearest place where facility is available is given).									
		Self-Help Group (SHG)	Public distribution system (PDS) shop	Mandis / Regular market	Weekly Haat	Agricultural marketing society	Integrated Child Development Scheme (Nutritional Centres)	Anganwadi Centre (Nutritional Centres)	Others (Nutritional Centres)	ASHA (Accredited Social Health Activist)	Community centre with/without TV
1	2	80	81	82	83	84	85	86	87	88	89
462	Jangamputtu	Yes	b	b	b	c	c	Yes	Yes	b	c
463	Jarupalapedabayalu	Yes	b	c	c	c	c	Yes	Yes	b	c
464	Chinavancharangi	Yes	b	b	b	c	c	b	Yes	b	c
465	Vancharba	c	b	c	c	c	c	Yes	Yes	Yes	c
466	Pedagullelu	Yes	b	a	a	c	c	Yes	Yes	c	c
467	Chinagullelu	Yes	b	b	b	b	c	a	Yes	b	c
468	Pittalaborra	Yes	c	c	b	c	c	a	Yes	c	c
469	Boddagondi	Yes	a	b	b	c	c	Yes	Yes	b	c
470	Puttakota	Yes	c	c	b	c	c	b	Yes	b	c
471	Basula	Yes	b	c	c	b	c	Yes	Yes	c	c
472	Bongujangi	Yes	c	b	b	b	c	Yes	Yes	Yes	c
473	Mettaguda	Yes	c	b	a	c	c	Yes	Yes	Yes	c
474	Inupatigalu	Yes	c	c	a	c	c	Yes	Yes	c	c
475	Tamalabu	Yes	c	c	b	c	c	Yes	Yes	c	c
476	Chamagedda	Yes	c	c	b	c	c	Yes	Yes	c	c
477	Kurajangi	Yes	c	c	b	c	c	Yes	Yes	c	c
478	Gindali	Yes	b	b	a	c	c	a	Yes	c	c
479	Malaseethakota	Yes	c	c	c	c	c	c	Yes	c	c
480	Ginnegaruvu	Yes	c	c	c	c	c	Yes	Yes	c	c
481	Nadimivada	Yes	a	c	a	c	c	Yes	Yes	c	c
482	Mulalova	Yes	c	c	c	c	c	c	Yes	c	c
483	Malliputtu	Yes	c	c	c	c	c	Yes	Yes	c	c
484	Kuncharai	Yes	c	b	b	b	c	b	Yes	c	c

**Census of India 2011- Village Directory
Amenities and Land use (As on 2009)**

Name of District : Visakhapatnam

Location Code No.: 544

Name of Mandal Parishad : Peda Bayalu

Location Code No.: 0517

Availability of miscellaneous facilities (If amenities available code -Yes is given, If not available within the village, the distance range code viz; a for < 5 Kms, b for 5-10 Kms and c for 10+ kms of nearest place where facility is available is given).									Availability of electricity (Yes/No)				Nearest Town		Name of Village	Sl. No.
Sports Field,	Sports Club / Recreation Centre	Cinema / Video Hall	Public Library	Public Reading Room	Newspaper Supply	Assembly Polling station	Birth & Death Registration Office	Power Supply for Domestic Use (ED)	Power Supply for Agricultural Use (EAG)	Power Supply for Commercial Use (EC)	Power Supply for All Uses (EA)	Name	Distance range code i.e. a for <5 Kms, b for 5-10 Kms and c for 10+ kms			
90	91	92	93	94	95	96	97	98	99	100	101	102	103	2	1	
c	c	c	c	c	Yes	a	c	Yes	No	No	No	Anakapalle	c	Jangamputtu	462	
c	c	c	c	c	Yes	a	c	Yes	No	No	No	Anakapalle	c	Jarupulapedabayalu	463	
c	c	c	c	c	Yes	b	c	Yes	No	No	No	Anakapalle	c	Chinavancharangi	464	
c	c	c	c	c	Yes	b	c	Yes	No	No	No	Anakapalle	c	Vancharba	465	
c	c	c	c	c	Yes	b	b	Yes	No	No	No	Anakapalle	c	Pedagullelu	466	
c	c	c	c	c	Yes	a	b	Yes	No	No	No	Anakapalle	c	Chinagullelu	467	
c	c	c	c	c	Yes	b	c	Yes	No	No	No	Anakapalle	c	Pittalaborra	468	
c	c	c	c	c	Yes	a	b	Yes	No	No	No	Anakapalle	c	Boddagondi	469	
c	c	c	c	c	Yes	b	c	Yes	No	No	No	Anakapalle	c	Puttakota	470	
c	c	c	c	c	Yes	b	c	Yes	No	No	No	Anakapalle	c	Basula	471	
c	c	c	c	c	Yes	b	c	Yes	No	No	No	Anakapalle	c	Bongujangi	472	
c	c	c	c	c	Yes	a	Yes	Yes	No	No	No	Anakapalle	c	Mettaguda	473	
c	c	c	c	c	Yes	b	b	Yes	No	No	No	Anakapalle	c	Inupatigalu	474	
c	c	c	c	c	Yes	b	c	Yes	No	No	No	Anakapalle	c	Tamalabu	475	
c	c	c	c	c	Yes	b	b	Yes	No	No	No	Anakapalle	c	Chamagedda	476	
c	c	c	c	c	Yes	b	b	Yes	No	No	No	Anakapalle	c	Kurajangi	477	
c	c	c	c	c	Yes	b	b	Yes	No	No	No	Anakapalle	c	Gindali	478	
c	c	c	c	c	Yes	b	b	Yes	No	No	No	Anakapalle	c	Malaseethakota	479	
c	c	c	c	c	Yes	c	a	Yes	No	No	No	Anakapalle	c	Ginnegaruvu	480	
c	c	c	c	c	Yes	c	c	Yes	No	No	No	Anakapalle	c	Nadimivada	481	
c	c	c	c	c	Yes	c	b	Yes	No	No	No	Anakapalle	c	Mulalova	482	
c	c	c	c	c	Yes	c	c	Yes	No	No	No	Anakapalle	c	Malliputtu	483	
c	c	c	c	c	a	b	b	Yes	No	No	No	Anakapalle	c	Kuncharai	484	

**Census of India 2011- Village Directory
Amenities and Land use (As on 2009)**

Name of District : Visakhapatnam

Location Code No.: 544

Name of Mandal Parishad : Peda Bayalu

Location Code No.: 0517

Sl. No.	Name of Village	Land Use										
		Area under different types of land use (in hectares rounded up to one decimal place)										
		Forests	Area under Non-agricultural Uses	Barren and Un-cultivable land	Permanent Pastures and Other Grazing Lands	Land Under Miscellaneous Tree Crops etc.	Culturable Waste Land	Fallow lands other than current fallows	Current Fallows	Net Area Sown	Total Irrigated Land Area	Total Un-irrigated Land Area
1	2	104	105	106	107	108	109	110	111	112	113	114
462	Jangamputtu	0	57.1	31.3	27	0	0	0	0	5.6	0	5.6
463	Jarupulapedabayalu	0	8.3	0	0	0	0	0	0	95.7	0	95.7
464	Chinavancharangi	0	19	0	0	0	0	0	0	63	0	63
465	Vancharba	0	352.2	0	0	0	0	0	0	1.8	0	1.8
466	Pedagullelu	0	70.3	0	0	0	0	0	0	58.7	0	58.7
467	Chinagullelu	0	2	0	0	0	0	0	0	26	0	26
468	Pittalaborra	0	179.6	0	0	0	0.4	0	0	0	0	0
469	Boddagondi	0	39	0	0	0	0	0	0	18	0	18
470	Puttakota	0	140.1	0	0	0	0	0	0	11.9	0	11.9
471	Basula	0	145.9	0	0	0	0	0	0	20.1	0	20.1
472	Bongujangi	0	1	63	0	0	0	0	0	15	0	15
473	Mettaguda	0	1	138.6	0	0	0	0	0	39.4	39.4	0
474	Inupatigalu	0	93.7	0	0	0	0	0	0	28.3	0	28.3
475	Tamalabu	0	43.8	0	0	53.1	0	0	0	10.1	0	10.1
476	Chamagedda	0	166.8	0	0	1.1	0	0	0	10.1	0	10.1
477	Kurajangi	0	89.9	0	0	1.1	0	0	0	48	48	0
478	Gindali	0	32.9	0	0	0	0	0	0	11.1	0	11.1
479	Malaseethakota	0	15	0	0	0	0	0	0	10	0	10
480	Ginnegaruvu	0	178.2	0	0	0	14.8	0	0	0	0	0
481	Nadimivada	0	2.2	80	0	0	0	0	0	44.8	0	44.8
482	Mulalova	0	50.7	0	0	0	11.3	0	0	0	0	0
483	Malliputtu	0	130.9	0	0	0	0.6	0	0	0.5	0	0.5
484	Kuncharai	0	12.4	3	0	0	0	0	0	16.6	0	16.6

**Census of India 2011- Village Directory
Amenities and Land use (As on 2009)**

Name of District : Visakhapatnam

Location Code No.: 544

Name of Mandal Parishad : Peda Bayalu

Location Code No.: 0517

Land Use					Name of three most important commodities manufactured			Name of Village	Sl. No.					
Area irrigated by source (in hectare).					First	Second	Third							
Canals (C)	Wells/Tube-wells(W/TW)	Tanks/Lakes(T/L)	Water Falls(WF)	Others(O)	115	116	117	118	119	120	121	122	2	1
0	0	0	0	0									Jangamputtu	462
0	0	0	0	0									Jarupulapedabayalu	463
0	0	0	0	0									Chinavancharangi	464
0	0	0	0	0									Vancharba	465
0	0	0	0	0									Pedagullelu	466
0	0	0	0	0									Chinagullelu	467
0	0	0	0	0									Pittalaborra	468
0	0	0	0	0									Boddagondi	469
0	0	0	0	0									Puttakota	470
0	0	0	0	0									Basula	471
0	0	0	0	0									Bongujangi	472
0	0	39.4	0	0									Mettaguda	473
0	0	0	0	0									Inupatigalu	474
0	0	0	0	0									Tamalabu	475
0	0	0	0	0									Chamagedda	476
0	0	0	0	48									Kurajangi	477
0	0	0	0	0									Gindali	478
0	0	0	0	0									Malaseethakota	479
0	0	0	0	0									Ginnegaruvu	480
0	0	0	0	0									Nadimivada	481
0	0	0	0	0									Mulalova	482
0	0	0	0	0									Malliputtu	483
0	0	0	0	0									Kuncharai	484

**Census of India 2011- Village Directory
Amenities and Land use (As on 2009)**

Name of District : Visakhapatnam

Location Code No.: 544

Name of Mandal Parishad : Peda Bayalu

Location Code No.: 0517

Sl. No.	Name of Village	Location code no.	Total area of the village (in hectares rounded up to one decimal place)	Total population (2011 census)	Number of households (2011 census)	Number of educational amenities available (If not available within the village, the distance range code viz; a for < 5 Kms, b for 5-10 Kms and c for 10+ kms of nearest place where facility is available is given).										
						Pre-Primary school (PP)	Primary school (P)	Middle school (M)	Secondary School (S)	Senior Secondary school (SS)	Degree college of arts science & commerce (ASC)	Engineering college(EC)	Medical college (MC)	Management institute (MI)	Polytechnic (Pt)	
1	2	3	4	5	6	7	8	9	10	11	12	13	14	15	16	
485	Landulu	583735	204	201	49	c	1	c	c	c	c	c	c	c	c	
486	Gocheri	583736	79	55	14	c	b	c	c	c	c	c	c	c	c	
487	Vangarai	583737	216	121	39	c	1	c	c	c	c	c	c	c	c	
488	Kothuru	583738	180	55	17	c	b	c	c	c	c	c	c	c	c	
489	Tarla Singi	583739	263	54	14	c	1	c	c	c	c	c	c	c	c	
490	Moyyalagummi	583740	41	81	20	c	a	c	c	c	c	c	c	c	c	
491	Kinchuru	583741	244	214	58	b	1	b	c	c	c	c	c	c	c	
492	Peda Vancharangi	583742	139	113	29	b	1	b	c	c	c	c	c	c	c	
493	Marriputtu	583743	38	149	37	b	1	b	c	c	c	c	c	c	c	
494	Gallelu	583744	42	239	58	b	1	a	c	c	c	c	c	c	c	
495	Vannadi	583745	166	296	48	a	1	b	c	c	c	c	c	c	c	
496	Dondaraiputtu	583746	123	85	28	b	1	a	b	c	c	c	c	c	c	
497	Kangulu	583747	119	179	46	b	1	b	a	c	c	c	c	c	c	
498	Galagonda	583748	143	347	89	a	1	b	a	c	c	c	c	c	c	
499	Kuthamputtu	583749	85	156	37	a	1	a	a	c	c	c	c	c	c	
500	Thurakalavalasa	583750	184	824	117	1	1	1	1	c	c	c	c	c	c	
501	Gasabu	583751	221	135	39	a	1	1	a	c	c	c	c	c	c	
502	Sirasapalle	583752	277	581	172	b	2	a	a	c	c	c	c	c	c	
503	Gamparai	583753	295	652	193	b	1	a	c	c	c	c	c	c	c	
504	Cheediputtu	583754	63	182	42	b	1	a	b	c	c	c	c	c	c	
505	Bongithali	583755	69	162	38	b	1	b	a	c	c	c	c	c	c	
506	Allangiputtu	583756	117	209	55	b	1	b	a	c	c	c	c	c	c	
507	Jamiguda	583757	11	49	10	b	b	b	a	c	c	c	c	c	c	

**Census of India 2011- Village Directory
Amenities and Land use (As on 2009)**

Name of District : Visakhapatnam

Location Code No.: 544

Name of Mandal Parishad : Peda Bayalu

Location Code No.: 0517

Number of educational amenities available (If not available within the village, the distance range code viz; a for <5 Kms, b for 5-10 Kms and c for 10+ kms of nearest place where facility is available is given).				Number of Medical Amenities available. (If not available within the village, the distance range code viz; a for < 5 Kms, b for 5-10 Kms and c for 10+ kms of nearest place where facility is available is given).										Name of Village	Sl. No.	
Vocational training school /ITI	Non-formal training centre (NFTC)	Special school for disabled (SSD)	Others (specify)	Community health centre (CHC)	Primary health centre (PHC)	Primary health sub centre (PHS)	Maternity and child welfare centre (MCW)	T. B. clinic (TBC)	Hospital-allopathic (HA)	Hospital-alternative medicine (HO)	Dispensary (D)	Veterinary hospital (VH)	Mobile health clinic (MHC)			Family welfare centre (FWC)
17	18	19	20	21	22	23	24	25	26	27	28	29	30	31	2	1
c	c	c		c	c	c	c	c	c	c	c	c	1	c	Landulu	485
c	c	c		c	c	c	c	c	c	c	c	c	1	c	Gocheri	486
c	c	c		c	c	c	c	c	c	c	c	c	1	c	Vangarai	487
c	c	c		c	c	c	c	c	c	c	c	c	1	c	Kothuru	488
c	c	c		c	c	a	c	c	c	c	c	c	1	c	Tarla Singi	489
c	c	c		c	c	c	c	c	c	c	c	c	1	c	Moyyalagummi	490
c	c	c		c	c	b	c	c	c	c	c	c	1	c	Kinchuru	491
c	c	c		c	c	c	c	c	c	c	c	c	1	c	Peda Vancharangi	492
c	c	c		c	c	a	c	c	c	c	c	c	1	c	Marriputtu	493
c	c	c		c	c	c	c	c	c	c	c	c	1	c	Gallelu	494
c	c	c		c	c	c	c	c	c	c	c	c	1	c	Vannadi	495
c	c	c		c	c	c	c	c	c	c	c	c	1	c	Dondaraiputtu	496
c	c	c		c	c	a	c	c	c	c	c	c	1	c	Kangulu	497
c	c	c		c	c	a	c	c	c	c	c	a	1	c	Galagonda	498
c	c	c		c	c	b	c	c	c	c	c	a	1	c	Kuthamputtu	499
c	c	c		c	c	a	c	c	c	c	c	a	1	c	Thurakalavalasa	500
c	c	c		c	b	a	c	c	c	c	c	a	1	c	Gasabu	501
c	c	c		c	b	b	c	c	c	c	c	b	1	c	Sirasapalle	502
c	c	c		c	l	l	c	c	c	c	c	l	c	c	Gamparai	503
c	c	c		c	a	a	c	c	c	c	c	a	1	c	Cheediputtu	504
c	c	c		c	b	b	c	c	c	c	c	a	1	c	Bongithali	505
c	c	c		c	c	a	c	c	c	c	c	a	1	c	Allangiputtu	506
c	c	c		c	c	b	c	c	c	c	c	b	1	c	Jamiguda	507

**Census of India 2011- Village Directory
Amenities and Land use (As on 2009)**

Name of District : Visakhapatnam

Location Code No.: 544

Name of Mandal Parishad : Peda Bayalu

Location Code No.: 0517

Sl. No.	Name of Village	Number of Non-Government Medical Amenities available.							Availability of drinking water - Yes / No								
		Charitable non Govt. hospital/Nursing home.	Medical practitioner with MBBS Degree	Medical practitioner with other degree	Medical practitioner with no degree	Traditional practitioner and faith healer	Medicine Shop	Others	Tap water (Treated/Untreated)	Well water (Covered / Uncovered well)	Hand Pump	Tube wells / Bore well	Spring	River / Canal	Tank / Pond / Lake	Others	
1	2	32	33	34	35	36	37	38	39	40	41	42	43	44	45	46	
485	Landulu	0	0	0	0	0	0	0	No	No	No	No	No	Yes	No	No	
486	Gocheri	0	0	0	0	0	0	0	No	No	No	No	No	Yes	No	No	
487	Vangarai	0	0	0	0	0	0	0	No	No	No	No	Yes	No	No	No	
488	Kothuru	0	0	0	0	0	0	0	No	No	No	No	Yes	No	No	No	
489	Tarla Singi	0	0	0	0	0	0	0	No	No	No	No	Yes	No	No	No	
490	Moyyalagummi	0	0	0	0	0	0	0	No	No	No	No	Yes	No	No	No	
491	Kinchuru	0	0	0	0	0	0	0	No	No	No	No	Yes	No	No	No	
492	Peda Vancharangi	0	0	0	0	0	0	0	No	No	No	No	Yes	No	No	No	
493	Marriputtu	0	0	0	0	0	0	0	No	No	No	No	Yes	No	No	No	
494	Gallelu	0	0	0	0	0	0	0	No	Yes	No	No	Yes	No	No	No	
495	Vannadi	0	0	0	0	0	0	0	No	Yes	No	No	Yes	No	No	Yes	
496	Dondaraiputtu	0	0	0	0	0	0	0	No	Yes	No	No	Yes	No	No	Yes	
497	Kangulu	0	0	0	0	0	0	0	No	Yes	Yes	No	No	No	No	No	
498	Galagonda	0	0	0	0	0	0	0	No	Yes	No	Yes	Yes	No	No	No	
499	Kuthamputtu	0	0	0	0	0	0	0	No	Yes	No	Yes	No	No	No	No	
500	Thurakalavalasa	0	0	0	0	0	0	0	No	Yes	No	No	Yes	No	No	No	
501	Gasabu	0	0	0	0	0	0	0	No	Yes	No	Yes	Yes	No	No	No	
502	Sirasapalle	0	0	0	0	0	0	0	Yes	Yes	No	No	Yes	No	No	No	
503	Gamparai	0	0	0	0	0	0	0	No	Yes	Yes	No	Yes	No	No	No	
504	Cheediputtu	0	0	0	0	0	0	0	No	Yes	No	No	Yes	No	No	No	
505	Bongithali	0	0	0	0	0	0	0	No	Yes	No	No	No	No	Yes	No	
506	Allangiputtu	0	0	0	0	0	0	0	No	Yes	No	No	Yes	No	No	No	
507	Jamiguda	0	0	0	0	0	0	0	No	No	No	No	Yes	No	No	No	

**Census of India 2011- Village Directory
Amenities and Land use (As on 2009)**

Name of District : Visakhapatnam

Location Code No.: 544

Name of Mandal Parishad : Peda Bayalu

Location Code No.: 0517

Availability of toilet & others Yes / No				Communication and transport facilities (If amenities available code -Yes is given except for Village Pin Code ,If not available within the village , the distance range code viz; a for < 5 Kms, b for 5-10 Kms and c for 10+ kms of nearest place where facility is available is given).									Name of Village	Sl. No.
Community toilet including bath.	Community toilet excluding bath.	Rural sanitary mart or sanitary hardware outlet available near the village.	Community bio- gas or recycle of waste for productive use.	Post office(PO)	Sub post office (SPO)	Post & Telegraph office (P&TO)	Village Pin Code	Telephones (Land lines)	Public call office (PCO)	Mobile phone coverage	Internet cafes/ Common service centre (CSC)			
47	48	49	50	51	52	53	54	55	56	57	58	2	1	
No	No	No	No	c	c	c	531040	c	c	c	c	Landulu	485	
No	No	No	No	c	c	c	531040	c	c	c	c	Gocheri	486	
No	No	No	No	c	c	c	531040	c	c	b	c	Vangarai	487	
No	No	No	No	c	c	c	531040	c	c	c	c	Kothuru	488	
No	No	No	No	c	c	c	531040	c	c	c	c	Tarla Singi	489	
No	No	No	No	c	c	c	531040	c	c	c	c	Moyyalagummi	490	
No	No	No	No	c	c	c	531040	c	c	c	c	Kinchuru	491	
No	No	No	No	c	c	c	531040	c	c	c	c	Peda Vancharangi	492	
No	No	No	No	c	c	c	531040	c	c	c	c	Marriputtu	493	
No	No	No	No	c	c	c	531040	c	c	c	c	Gallelu	494	
No	No	No	No	c	b	c	531040	c	c	c	c	Vannadi	495	
No	No	No	No	c	b	c	531040	c	c	c	c	Dondaraiputtu	496	
No	No	No	No	c	b	c	531040	c	c	c	c	Kangulu	497	
No	No	No	No	c	Yes	c	531040	c	c	c	c	Galagonda	498	
No	No	No	No	c	a	c	531077	c	c	c	c	Kuthamputtu	499	
No	No	No	No	c	a	c	531040	c	c	c	c	Thurakalavalasa	500	
No	No	No	No	c	b	c	531077	c	c	c	c	Gasabu	501	
No	No	No	No	c	a	c	531077	c	c	c	c	Sirasapalle	502	
No	No	No	No	c	Yes	c	531040	c	c	c	c	Gamparai	503	
No	No	No	No	c	a	c	531040	c	c	c	c	Cheediputtu	504	
No	No	No	No	c	b	c	531040	c	c	c	c	Bongithali	505	
No	No	No	No	c	c	c	531040	c	c	c	c	Allangiputtu	506	
No	No	No	No	c	c	c	531040	c	c	c	c	Jamiguda	507	

**Census of India 2011- Village Directory
Amenities and Land use (As on 2009)**

Name of District : Visakhapatnam

Location Code No.: 544

Name of Mandal Parishad : Peda Bayalu

Location Code No.: 0517

Sl. No.	Name of Village	Communication and transport facilities (If amenities available code -Yes is given except for Village Pin Code, If not available within the village, the distance range code viz; a for < 5 Kms, b for 5-10 Kms and c for 10+ kms of nearest place where facility is available is given).									
		Private courier facility	Bus service (Public & Private)	Railway stations	Auto/Modified Autos	Taxis and Vans	Tractors	Cycle-pulled rickshaws(Manual & Machine driven)	Carts driven by animals	Sea /River ferry service	
1	2	59	60	61	62	63	64	65	66	67	
485	Landulu	c	c	c	c	c	c		Yes	c	
486	Gocheri	c	c	c	c	c	c		a	c	
487	Vangarai	c	c	c	c	c	c		a	c	
488	Kothuru	c	c	c	c	c	c		b	c	
489	Tarla Singi	c	c	c	c	c	c		b	c	
490	Moyyalagummi	c	c	c	c	c	c		b	c	
491	Kinchuru	c	c	c	c	c	c		b	c	
492	Peda Vancharangi	c	c	c	b	c	c		a	c	
493	Marriputtu	c	c	c	b	c	c		Yes	c	
494	Gallelu	c	c	c	b	c	c		a	c	
495	Vannadi	c	c	c	b	c	c		a	c	
496	Dondaraiputtu	c	c	c	b	c	c		a	c	
497	Kangulu	c	b	c	a	c	c		Yes	c	
498	Galagonda	c	Yes	c	a	b	b		a	c	
499	Kuthamputtu	c	a	c	Yes	b	b		b	c	
500	Thurakalavalasa	c	Yes	c	Yes	Yes	Yes		Yes	c	
501	Gasabu	c	Yes	c	a	b	a		Yes	c	
502	Sirasapalle	c	a	c	b	b	b		Yes	c	
503	Gamparai	c	Yes	c	Yes	Yes	Yes		Yes	c	
504	Cheediputtu	c	a	c	a	a	a		Yes	c	
505	Bongithali	c	b	c	b	b	b		Yes	c	
506	Allangiputtu	c	a	c	a	a	b		Yes	c	
507	Jamiguda	c	c	c	c	c	c		a	c	

**Census of India 2011- Village Directory
Amenities and Land use (As on 2009)**

Name of District : Visakhapatnam

Location Code No.: 544

Name of Mandal Parishad : Peda Bayalu

Location Code No.: 0517

Village connected to highways,village roads, banks & credit societies (If amenities available code -Yes is given, If not available within the village , the distance range code viz; a for < 5 Kms, b for 5-10 Kms and c for 10+ kms of nearest place where facility is available is given).												Name of Village	Sl. No.
Connected to national highway(NH)	Connected to state highway(SH)	Connected to major district road (MDR)	Connected to others district road	Pucca roads	Kutchcha roads	Water bounded macadam(WBM) roads	Navigable waterway (river/canal)(NW)	Footpaths (FP)	Commercial & Co-operative Banks	ATM	Agricultural Credit Societies		
68	69	70	71	72	73	74	75	76	77	78	79	2	1
c	c	c	c	a	Yes	b		Yes	c	c	c	Landulu	485
c	c	c	c	a	Yes	c		Yes	c	c	c	Gocheri	486
c	c	c	c	a	Yes	b		Yes	c	c	c	Vangarai	487
c	c	c	c	a	Yes	c		Yes	c	c	c	Kothuru	488
c	c	c	c	b	Yes	c		Yes	c	c	c	Tarla Singi	489
c	c	c	c	a	Yes	c		Yes	c	c	c	Moyyalagummi	490
c	c	c	c	a	Yes	b		Yes	c	c	c	Kinchuru	491
c	c	c	c	b	Yes	b		Yes	c	c	c	Peda Vancharangi	492
c	c	c	c	a	Yes	b		Yes	c	c	c	Marriputtu	493
c	c	c	c	b	Yes	b		Yes	c	c	c	Gallelu	494
c	c	c	c	a	Yes	b		Yes	c	c	c	Vannadi	495
c	c	c	c	b	Yes	c		Yes	Yes	c	c	Dondaraiputtu	496
c	c	c	b	b	Yes	b		Yes	c	c	c	Kangulu	497
c	c	c	b	b	Yes	b		Yes	c	c	c	Galagonda	498
c	c	c	a	b	Yes	b		Yes	c	c	c	Kuthamputtu	499
c	c	c	Yes	Yes	Yes	b		Yes	c	c	c	Thurakalavalasa	500
c	c	c	Yes	a	Yes	b		Yes	Yes	c	Yes	Gasabu	501
c	c	c	a	Yes	Yes	b		Yes	c	c	c	Sirasapalle	502
c	c	c	Yes	Yes	Yes	b		Yes	Yes	c	c	Gamparai	503
c	c	c	a	b	Yes	b		Yes	c	c	c	Cheediputtu	504
c	c	c	a	b	Yes	b		Yes	c	c	c	Bongithali	505
c	c	c	b	a	Yes	b		Yes	c	c	c	Allangiputtu	506
c	c	c	b	b	Yes	c		Yes	c	c	c	Jamiguda	507

**Census of India 2011- Village Directory
Amenities and Land use (As on 2009)**

Name of District : Visakhapatnam

Location Code No.: 544

Name of Mandal Parishad : Peda Bayalu

Location Code No.: 0517

Sl. No.	Name of Village	Availability of miscellaneous facilities (If amenities available code -Yes is given, If not available within the village, the distance range code viz; a for < 5 Kms, b for 5-10 Kms and c for 10+ kms of nearest place where facility is available is given).										
		Self-Help Group (SHG)	Public distribution system (PDS) shop	Mandis / Regular market	Weekly Haat	Agricultural marketing society	Integrated Child Development Scheme (Nutritional Centres)	Anganwadi Centre (Nutritional Centres)	Others (Nutritional Centres)	ASHA (Accredited Social Health Activist)	Community centre with/without TV	
1	2	80	81	82	83	84	85	86	87	88	89	
485	Landulu	Yes	c	c	c	c	c	Yes	Yes	c	c	
486	Gocheri	Yes	c	c	c	c	c	a	Yes	c	c	
487	Vangarai	Yes	c	c	c	c	c	Yes	Yes	c	c	
488	Kothuru	Yes	b	c	c	c	c	c	Yes	c	c	
489	Tarla Singi	Yes	a	b	b	c	c	a	Yes	a	c	
490	Moyyalagummi	Yes	b	c	c	c	c	a	Yes	a	c	
491	Kinchuru	Yes	a	a	b	c	c	Yes	Yes	a	c	
492	Peda Vancharangi	Yes	b	b	b	c	c	Yes	Yes	c	c	
493	Marriputtu	Yes	c	c	a	c	c	Yes	Yes	b	c	
494	Gallelu	Yes	c	c	c	c	c	Yes	Yes	Yes	c	
495	Vannadi	Yes	b	c	c	c	c	Yes	Yes	Yes	c	
496	Dondaraiputtu	Yes	a	c	c	c	c	Yes	Yes	c	c	
497	Kangulu	Yes	a	c	c	c	c	Yes	Yes	Yes	c	
498	Galagonda	Yes	a	c	c	c	c	Yes	Yes	Yes	c	
499	Kuthamputtu	Yes	b	c	c	c	c	Yes	Yes	c	c	
500	Thurakalavalasa	Yes	Yes	c	c	c	c	Yes	Yes	Yes	c	
501	Gasabu	Yes	a	c	c	c	c	Yes	Yes	c	c	
502	Sirasapalle	Yes	b	c	c	c	c	Yes	Yes	c	c	
503	Gamparai	Yes	Yes	b	b	c	c	Yes	Yes	Yes	c	
504	Cheediputtu	Yes	a	c	c	c	c	Yes	Yes	Yes	c	
505	Bongithali	Yes	b	c	c	c	c	Yes	Yes	Yes	c	
506	Allangiputtu	Yes	a	c	b	c	c	Yes	Yes	Yes	c	
507	Jamiguda	Yes	b	c	c	c	c	Yes	Yes	c	c	

**Census of India 2011- Village Directory
Amenities and Land use (As on 2009)**

Name of District : Visakhapatnam

Location Code No.: 544

Name of Mandal Parishad : Peda Bayalu

Location Code No.: 0517

Availability of miscellaneous facilities (If amenities available code -Yes is given, If not available within the village, the distance range code viz; a for < 5 Kms, b for 5-10 Kms and c for 10+ kms of nearest place where facility is available is given).									Availability of electricity (Yes/No)				Nearest Town		Name of Village	Sl. No.
Sports Field,	Sports Club / Recreation Centre	Cinema / Video Hall	Public Library	Public Reading Room	Newspaper Supply	Assembly Polling station	Birth & Death Registration Office	Power Supply for Domestic Use (ED)	Power Supply for Agricultural Use (EAG)	Power Supply for Commercial Use (EC)	Power Supply for All Uses (EA)	Name	Distance range code i.e. a for <5 Kms, b for 5-10 Kms and c for 10+ kms			
90	91	92	93	94	95	96	97	98	99	100	101	102	103	2	1	
c	c	c	c	c	Yes	b	b	Yes	No	No	No	Anakapalle	c	Landulu	485	
c	c	c	c	c	Yes	b	b	Yes	No	No	No	Anakapalle	c	Gocheri	486	
c	c	c	c	c	Yes	b	a	Yes	No	No	No	Anakapalle	c	Vangarai	487	
c	c	c	c	c	Yes	a	a	Yes	No	No	No	Anakapalle	c	Kothuru	488	
c	c	c	c	c	Yes	a	a	Yes	No	No	No	Anakapalle	c	Tarla Singi	489	
c	c	c	c	c	Yes	a	a	Yes	No	No	No	Anakapalle	c	Moyyalagummi	490	
c	c	c	c	c	Yes	b	b	Yes	No	No	No	Anakapalle	c	Kinchuru	491	
c	c	c	c	c	Yes	b	b	Yes	No	No	No	Anakapalle	c	Peda Vancharangi	492	
c	c	c	c	c	Yes	a	a	Yes	No	No	No	Anakapalle	c	Marriputtu	493	
c	c	c	c	c	Yes	a	Yes	Yes	No	No	No	Jeypore(Orissa)	c	Gallelu	494	
c	c	c	c	c	Yes	b	Yes	Yes	No	No	No	Jeypore(Orissa)	c	Vannadi	495	
c	c	c	c	c	Yes	a	Yes	Yes	No	No	No	Anakapalle	c	Dondaraiputtu	496	
c	c	c	c	c	Yes	a	a	Yes	No	No	No	Anakapalle	c	Kangulu	497	
c	c	c	c	c	Yes	a	Yes	Yes	No	No	No	Anakapalle	c	Galagonda	498	
c	c	c	c	c	Yes	b	a	Yes	No	No	No	Anakapalle	c	Kuthamputtu	499	
c	c	c	c	c	Yes	a	a	Yes	No	No	No	Anakapalle	c	Thurakalavalasa	500	
c	c	c	c	c	Yes	a	a	Yes	No	No	No	Anakapalle	c	Gasabu	501	
c	c	c	c	c	Yes	b	a	Yes	No	No	No	Anakapalle	c	Sirasapalle	502	
c	c	c	c	c	Yes	Yes	Yes	Yes	No	No	No	Anakapalle	c	Gamparai	503	
c	c	c	c	c	Yes	a	a	Yes	No	No	No	Anakapalle	c	Cheediputtu	504	
c	c	c	c	c	Yes	b	b	Yes	No	No	No	Anakapalle	c	Bongithali	505	
c	c	c	c	c	Yes	a	a	Yes	No	No	No	Anakapalle	c	Allangiputtu	506	
c	c	c	c	c	Yes	b	b	Yes	No	No	No	Anakapalle	c	Jamiguda	507	

**Census of India 2011- Village Directory
Amenities and Land use (As on 2009)**

Name of District : Visakhapatnam

Location Code No.: 544

Name of Mandal Parishad : Peda Bayalu

Location Code No.: 0517

Sl. No.	Name of Village	Land Use										
		Area under different types of land use (in hectares rounded up to one decimal place)										
		Forests	Area under Non-agricultural Uses	Barren and Un-cultivable land	Permanent Pastures and Other Grazing Lands	Land Under Miscellaneous Tree Crops etc.	Culturable Waste Land	Fallow lands other than current fallows	Current Fallows	Net Area Sown	Total Irrigated Land Area	Total Un-irrigated Land Area
1	2	104	105	106	107	108	109	110	111	112	113	114
485	Landulu	0	180.2	0	0	0	0	0	0	23.8	0	23.8
486	Gocheri	0	50.6	0	0	0	20.2	0	0	8.2	0	8.2
487	Vangarai	0	182.1	0	0	0	0	0	0	33.9	0	33.9
488	Kothuru	0	123.1	0	0	0	0	0	0	56.9	0	56.9
489	Tarla Singi	0	216.3	0	0	0	0	0	0	46.7	0	46.7
490	Moyyalagummi	0	21.6	0	0	0	0	0	0	19.4	0	19.4
491	Kinchuru	0	205.3	0	0	0	0	0	0	38.7	0	38.7
492	Peda Vancharangi	0	116.7	0	0	0	0	0	0	22.3	0	22.3
493	Marriputtu	0	1.7	0	0	0	0	0	10.3	26	10.3	26
494	Gallelu	0	18.5	0	0	0	23.5	0	0	0	0	0
495	Vannadi	0	42.6	0	0	0	0	0	0	123.4	0	123.4
496	Dondaraiputtu	14.7	2	65	0	0	0	0	0	41.3	0	41.3
497	Kangulu	0	11.2	0	0	0	0	0	0	107.8	0	107.8
498	Galagonda	0	22	0	0	0	0	0	7.7	113.3	0	121
499	Kuthamputtu	0	12	0	0	0	0	0	0	73	0	73
500	Thurakalavalasa	0	1.4	39	0	0	0	0	0.4	143.2	143.2	0.4
501	Gasabu	0	2.6	157	0	0	0	0	5.4	56	56	5.4
502	Sirasapalle	0	2.1	21	0	0	0	0	190.3	63.6	63.6	190.3
503	Gamparai	0	0	0.1	0	0	0	0	0	294.9	294.9	0
504	Cheediputtu	0	1.8	19	0	0	0	0	0	42.2	42.2	0
505	Bongithali	0	0.4	0	0	0	0	0	0	68.6	68.6	0
506	Allangiputtu	0	7.7	0	0	0	0	0	27.5	81.8	81.8	27.5
507	Jamiguda	0	0.1	0	0	0	0	0	0	10.9	0	10.9

**Census of India 2011- Village Directory
Amenities and Land use (As on 2009)**

Name of District : Visakhapatnam

Location Code No.: 544

Name of Mandal Parishad : Peda Bayalu

Location Code No.: 0517

Land Use					Name of three most important commodities manufactured			Name of Village	Sl. No.					
Area irrigated by source (in hectare).					First	Second	Third							
Canals (C)	Wells/Tube-wells(W/TW)	Tanks/Lakes(T/L)	Water Falls(WF)	Others(O)	115	116	117	118	119	120	121	122	2	1
0	0	0	0	0									Landulu	485
0	0	0	0	0									Gocheri	486
0	0	0	0	0									Vangarai	487
0	0	0	0	0									Kothuru	488
0	0	0	0	0									Tarla Singi	489
0	0	0	0	0									Moyyalagummi	490
0	0	0	0	0									Kinchuru	491
0	0	0	0	0									Peda Vancharangi	492
0	10.3	0	0	0									Marriputtu	493
0	0	0	0	0									Gallelu	494
0	0	0	0	0									Vannadi	495
0	0	0	0	0									Dondaraiputtu	496
0	0	0	0	0									Kangulu	497
0	0	0	0	0									Galagonda	498
0	0	0	0	0									Kuthamputtu	499
0	0	0	123	20.2									Thurakalavalasa	500
0	0	0	56	0									Gasabu	501
0	0	0	40.5	23.1									Sirasapalle	502
0	0	0	0	294.9									Gamparai	503
0	0	0	0	42.2									Cheediputtu	504
0	0	68.6	0	0									Bongithali	505
0	0	54.3	0	27.5									Allangiputtu	506
0	0	0	0	0									Jamiguda	507

**Census of India 2011- Village Directory
Amenities and Land use (As on 2009)**

Name of District : Visakhapatnam

Location Code No.: 544

Name of Mandal Parishad : Peda Bayalu

Location Code No.: 0517

Sl. No.	Name of Village	Location code no.	Total area of the village (in hectares rounded up to one decimal place)	Total population (2011 census)	Number of households (2011 census)	Number of educational amenities available (If not available within the village, the distance range code viz; a for < 5 Kms, b for 5-10 Kms and c for 10+ kms of nearest place where facility is available is given).										
						Pre-Primary school (PP)	Primary school (P)	Middle school (M)	Secondary School (S)	Senior Secondary school (SS)	Degree college of arts science & commerce (ASC)	Engineering college(EC)	Medical college (MC)	Management institute (MI)	Polytechnic (Pt)	
1	2	3	4	5	6	7	8	9	10	11	12	13	14	15	16	
508	Kulluba	583758	47	143	38	b	1	a	b	c	c	c	c	c	c	
509	Rai Mamidi	583759	239	339	92	b	1	a	c	c	c	c	c	c	c	
510	Kunthuruputtu	583760	67	72	12	a	1	1	c	c	c	c	c	c	c	
511	Gomangi	583761	1082	862	174	1	3	1	c	c	c	c	c	c	c	
512	Pilliputtu	583762	38	99	27	b	a	b	c	c	c	c	c	c	c	
513	Seemakonda	583763	11	183	51	c	1	c	c	c	c	c	c	c	c	
514	Chitrakayaputtu	583764	254	179	48	c	1	c	c	c	c	c	c	c	c	
515	Rallagongu	583765	62	81	14	c	b	c	c	c	c	c	c	c	c	
516	Bongaram	583766	99	197	59	c	1	c	b	c	c	c	c	c	c	
517	Peparuvalasa @ Kumborla	583767	70	45	9	c	b	c	c	c	c	c	c	c	c	
518	Ambeerupadu	583768	71	121	27	c	a	c	c	c	c	c	c	c	c	
519	Cheekupanasa	583769	45	185	53	c	1	b	c	c	c	c	c	c	c	
520	Gandalam	583770	120	182	50	c	1	b	c	c	c	c	c	c	c	
521	Boddangipadu	583771	34	31	7	c	b	b	c	c	c	c	c	c	c	
522	Salebulu	583772	16	89	22	c	b	b	c	c	c	c	c	c	c	
523	Gabuduputtu	583773	70	217	51	c	1	b	c	c	c	c	c	c	c	
524	Jakkum	583774	5	219	56	c	1	b	c	c	c	c	c	c	c	
525	Lichabu	583775	129	107	29	c	c	b	b	c	c	c	c	c	c	
526	Sujjari	583776	5	88	24	c	c	a	c	c	c	c	c	c	c	
527	Kummarigunta	583777	18	65	26	c	c	1	c	c	c	c	c	c	c	
528	Luvvapalle	583778	26	41	9	c	c	a	c	c	c	c	c	c	c	
529	Duddupalle	583779	10	136	30	c	1	a	c	c	c	c	c	c	c	

**Census of India 2011- Village Directory
Amenities and Land use (As on 2009)**

Name of District : Visakhapatnam

Location Code No.: 544

Name of Mandal Parishad : Peda Bayalu

Location Code No.: 0517

Number of educational amenities available (If not available within the village, the distance range code viz; a for <5 Kms, b for 5-10 Kms and c for 10+ kms of nearest place where facility is available is given).				Number of Medical Amenities available. (If not available within the village, the distance range code viz; a for < 5 Kms, b for 5-10 Kms and c for 10+ kms of nearest place where facility is available is given).										Name of Village	Sl. No.	
Vocational training school /ITI	Non-formal training centre (NFTC)	Special school for disabled (SSD)	Others (specify)	Community health centre (CHC)	Primary health centre (PHC)	Primary health sub centre (PHS)	Maternity and child welfare centre (MCW)	T. B. clinic (TBC)	Hospital-allopathic (HA)	Hospital-alternative medicine (HO)	Dispensary (D)	Veterinary hospital (VH)	Mobile health clinic (MHC)			Family welfare centre (FWC)
17	18	19	20	21	22	23	24	25	26	27	28	29	30	31	2	1
c	c	c		c	c	c	c	c	c	c	c	c	1	c	Kulluba	508
c	c	c		c	a	c	c	c	c	c	c	c	1	c	Rai Mamidi	509
c	c	c		c	1	c	c	c	c	c	c	c	c	c	Kunthuruputtu	510
c	c	c		c	1	c	c	c	c	c	c	c	c	c	Gomangi	511
c	c	c		c	b	c	c	c	c	c	c	c	1	c	Pilliputtu	512
c	c	c		c	c	c	c	c	c	c	c	c	1	c	Seemakonda	513
c	c	c		c	c	c	c	c	c	c	c	c	1	c	Chitrakayaputtu	514
c	c	c		c	b	c	c	c	c	c	c	c	1	c	Rallagongu	515
c	c	c		b	1	c	c	c	c	c	c	c	b	c	Bongaram	516
c	c	c		c	c	c	c	c	c	c	c	c	1	c	Peparuvalasa @ Kumborla	517
c	c	c		c	c	c	c	c	c	c	c	c	1	c	Ambeerupadu	518
c	c	c		c	c	c	c	c	c	c	c	c	1	c	Cheekupanasa	519
c	c	c		c	c	c	c	c	c	c	c	c	1	c	Gandalam	520
c	c	c		c	c	c	c	c	c	c	c	c	1	c	Boddangipadu	521
c	c	c		c	c	c	c	c	c	c	c	c	1	c	Salebulu	522
c	c	c		c	c	c	c	c	c	c	c	c	1	c	Gabuduputtu	523
c	c	c		c	c	c	c	c	c	c	c	c	1	c	Jakkum	524
c	c	c		c	c	c	c	c	c	c	c	c	1	c	Lichabu	525
c	c	c		c	c	c	c	c	c	c	c	c	1	c	Sujjari	526
c	c	c		c	c	c	c	c	c	c	c	c	1	c	Kummarigunta	527
c	c	c		c	c	c	c	c	c	c	c	c	1	c	Luvvapalle	528
c	c	c		c	c	c	c	c	c	c	c	c	1	c	Duddupalle	529

**Census of India 2011- Village Directory
Amenities and Land use (As on 2009)**

Name of District : Visakhapatnam

Location Code No.: 544

Name of Mandal Parishad : Peda Bayalu

Location Code No.: 0517

Sl. No.	Name of Village	Number of Non-Government Medical Amenities available.							Availability of drinking water - Yes / No								
		Charitable non Govt. hospital/Nursing home.	Medical practitioner with MBBS Degree	Medical practitioner with other degree	Medical practitioner with no degree	Traditional practitioner and faith healer	Medicine Shop	Others	Tap water (Treated/Untreated)	Well water (Covered / Uncovered well)	Hand Pump	Tube wells / Bore well	Spring	River / Canal	Tank / Pond / Lake	Others	
1	2	32	33	34	35	36	37	38	39	40	41	42	43	44	45	46	
508	Kulluba	0	0	0	0	0	0	0	No	Yes	Yes	No	No	No	No	No	
509	Rai Mamidi	0	0	0	0	0	0	0	No	Yes	No	No	Yes	No	No	Yes	
510	Kunthuruputtu	0	0	0	0	0	0	0	No	No	No	No	Yes	No	No	No	
511	Gomangi	0	0	0	0	0	0	0	No	No	No	No	Yes	No	No	No	
512	Pilliputtu	0	0	0	0	0	0	0	No	No	No	No	Yes	No	No	No	
513	Seemakonda	0	0	0	0	0	0	0	No	No	No	No	Yes	No	No	No	
514	Chitrakayaputtu	0	0	0	0	0	0	0	Yes	No	No	No	Yes	No	No	No	
515	Rallagongu	0	0	0	0	0	0	0	No	No	No	No	Yes	No	No	No	
516	Bongaram	0	0	0	0	0	0	0	Yes	No	No	Yes	Yes	No	No	No	
517	Peparuvalasa @ Kumborla	0	0	0	0	0	0	0	No	No	No	No	Yes	No	No	No	
518	Ambeerupadu	0	0	0	0	0	0	0	No	No	No	No	Yes	No	No	No	
519	Cheekupanasa	0	0	0	0	0	0	0	No	No	No	No	Yes	No	No	No	
520	Gandalam	0	0	0	0	0	0	0	No	No	No	No	No	Yes	No	No	
521	Boddangipadu	0	0	0	0	0	0	0	No	No	No	No	Yes	No	No	No	
522	Salebulu	0	0	0	0	0	0	0	No	No	No	No	Yes	No	No	No	
523	Gabuduputtu	0	0	0	0	0	0	0	No	No	No	No	Yes	Yes	No	No	
524	Jakkum	0	0	0	0	0	0	0	No	No	No	No	No	No	No	Yes	
525	Lichabu	0	0	0	0	0	0	0	No	No	No	No	Yes	No	No	No	
526	Sujari	0	0	0	0	0	0	0	No	No	No	No	Yes	No	No	No	
527	Kummarigunta	0	0	0	0	0	0	0	No	No	No	No	No	Yes	No	No	
528	Luvvapalle	0	0	0	0	0	0	0	No	No	No	No	Yes	No	No	No	
529	Duddupalle	0	0	0	0	0	0	0	No	No	No	No	Yes	No	No	No	

**Census of India 2011- Village Directory
Amenities and Land use (As on 2009)**

Name of District : Visakhapatnam

Location Code No.: 544

Name of Mandal Parishad : Peda Bayalu

Location Code No.: 0517

Availability of toilet & others Yes / No				Communication and transport facilities (If amenities available code -Yes is given except for Village Pin Code ,If not available within the village , the distance range code viz; a for < 5 Kms, b for 5-10 Kms and c for 10+ kms of nearest place where facility is available is given).									Name of Village	Sl. No.
Community toilet including bath.	Community toilet excluding bath.	Rural sanitary mart or sanitary hardware outlet available near the village.	Community bio- gas or recycle of waste for productive use.	Post office(PO)	Sub post office (SPO)	Post & Telegraph office (P&TO)	Village Pin Code	Telephones (Land lines)	Public call office (PCO)	Mobile phone coverage	Internet cafes/ Common service centre (CSC)			
47	48	49	50	51	52	53	54	55	56	57	58	2	1	
No	No	No	No	c	c	c	531040	c	c	c	c	Kulluba	508	
No	No	No	No	c	c	c	531040	c	c	c	c	Rai Mamidi	509	
No	No	No	No	c	c	c	531040	c	c	c	c	Kunthuruputtu	510	
No	No	No	No	c	c	c	531040	c	c	c	c	Gomangi	511	
No	No	No	No	c	c	c	531040	c	c	c	c	Pilliputtu	512	
No	No	No	No	c	c	c	531040	c	c	c	c	Seemakonda	513	
No	No	No	No	c	c	c	531040	b	c	b	c	Chitrakayaputtu	514	
No	No	No	No	c	c	c	531040	c	c	c	c	Rallagongu	515	
No	No	No	No	c	c	c	531040	c	c	c	c	Bongaram	516	
No	No	No	No	c	c	c	531040	c	c	c	c	Peperuvalasa @ Kumborla	517	
No	No	No	No	c	c	c	531040	c	c	c	c	Ambeerupadu	518	
No	No	No	No	c	c	c	531040	c	c	c	c	Cheekupanasa	519	
No	No	No	No	c	c	c	531040	c	c	c	c	Gandalam	520	
No	No	No	No	c	c	c	531040	c	c	c	c	Boddangipadu	521	
No	No	No	No	c	c	c	531040	c	c	c	c	Salebulu	522	
No	No	No	No	c	c	c	531040	c	c	c	c	Gabuduputtu	523	
No	No	No	No	c	c	c	531040	c	c	c	c	Jakkum	524	
No	No	No	No	c	c	c	531040	c	c	c	c	Lichabu	525	
No	No	No	No	c	c	c	531040	c	c	c	c	Sujjari	526	
No	No	No	No	c	c	c	531040	c	c	c	c	Kummarigunta	527	
No	No	No	No	c	c	c	531040	c	c	c	c	Luvvapalle	528	
No	No	No	No	c	c	c	531040	c	c	c	c	Duddupalle	529	

**Census of India 2011- Village Directory
Amenities and Land use (As on 2009)**

Name of District : Visakhapatnam

Location Code No.: 544

Name of Mandal Parishad : Peda Bayalu

Location Code No.: 0517

Sl. No.	Name of Village	Communication and transport facilities (If amenities available code -Yes is given except for Village Pin Code, If not available within the village, the distance range code viz; a for < 5 Kms, b for 5-10 Kms and c for 10+ kms of nearest place where facility is available is given).									
		Private courier facility	Bus service (Public & Private)	Railway stations	Auto/Modified Autos	Taxis and Vans	Tractors	Cycle-pulled rickshaws(Manual & Machine driven)	Carts driven by animals	Sea /River ferry service	
1	2	59	60	61	62	63	64	65	66	67	
508	Kulluba	c	c	c	c	c	c		Yes	c	
509	Rai Mamidi	c	c	c	c	c	c		a	c	
510	Kunthuruputtu	c	c	c	c	c	c		b	c	
511	Gomangi	c	c	c	c	c	c		b	c	
512	Pilliputtu	c	c	c	c	c	c		b	c	
513	Seemakonda	c	c	c	c	c	c		a	c	
514	Chitrakayaputtu	c	c	c	c	c	b		Yes	c	
515	Rallagongu	c	c	c	c	c	c		Yes	c	
516	Bongaram	c	c	c	c	c	c		Yes	c	
517	Peparuvalasa @ Kumborla	c	c	c	c	c	c		Yes	c	
518	Ambeerupadu	c	c	c	c	c	c		a	c	
519	Cheekupanasa	c	c	c	c	c	c		b	c	
520	Gandalam	c	c	c	c	c	c		b	c	
521	Boddangipadu	c	c	c	c	c	c		c	c	
522	Salebulu	c	b	c	c	c	c		c	c	
523	Gabuduputtu	c	c	c	c	c	c		c	c	
524	Jakkum	c	b	c	c	c	c		c	c	
525	Lichabu	c	c	c	c	c	c		c	c	
526	Sujjari	c	c	c	c	c	c		c	c	
527	Kummarigunta	c	c	c	c	c	c		b	c	
528	Luvvapalle	c	c	c	c	c	c		b	c	
529	Duddupalle	c	c	c	c	c	c		a	c	

**Census of India 2011- Village Directory
Amenities and Land use (As on 2009)**

Name of District : Visakhapatnam

Location Code No.: 544

Name of Mandal Parishad : Peda Bayalu

Location Code No.: 0517

Village connected to highways,village roads, banks & credit societies (If amenities available code -Yes is given, If not available within the village , the distance range code viz; a for < 5 Kms, b for 5-10 Kms and c for 10+ kms of nearest place where facility is available is given).												Name of Village	Sl. No.
Connected to national highway(NH)	Connected to state highway(SH)	Connected to major district road (MDR)	Connected to others district road	Pucca roads	Kutchcha roads	Water bounded macadam(WBM) roads	Navigable waterway (river/canal)(NW)	Footpaths (FP)	Commercial & Co-operative Banks	ATM	Agricultural Credit Societies		
68	69	70	71	72	73	74	75	76	77	78	79	2	1
c	c	c	b	b	Yes	b		Yes	c	c	c	Kulluba	508
c	c	c	c	b	Yes	b		Yes	Yes	c	c	Rai Mamidi	509
c	c	c	c	b	Yes	Yes		Yes	c	c	c	Kunthuruputtu	510
c	c	c	c	Yes	Yes	b		Yes	c	c	c	Gomangi	511
c	c	c	c	b	Yes	c		Yes	c	c	c	Pilliputtu	512
c	c	c	c	b	Yes	b		Yes	c	c	c	Seemakonda	513
c	c	c	c	b	Yes	b		Yes	c	c	c	Chitrakayaputtu	514
c	c	c	b	b	Yes	c		Yes	c	b	c	Rallagongu	515
c	c	c	b	b	Yes	b		Yes	c	c	c	Bongaram	516
c	c	c	c	a	Yes	c		Yes	c	c	c	Peparuvalasa @ Kumborla	517
c	c	c	c	b	Yes	b		Yes	c	c	c	Ambeerupadu	518
c	c	c	c	b	Yes	b		Yes	c	c	c	Cheekupanasa	519
c	c	c	c	b	Yes	b		Yes	c	c	c	Gandalam	520
c	c	c	c	b	Yes	c		Yes	c	c	c	Boddangipadu	521
c	c	c	c	b	Yes	c		Yes	c	c	c	Salebulu	522
c	c	c	c	a	Yes	b		Yes	c	c	c	Gabuduputtu	523
c	c	c	c	b	Yes	b		Yes	c	c	c	Jakkum	524
c	c	c	b	b	Yes	b		Yes	c	c	c	Lichabu	525
c	c	c	b	a	Yes	c		Yes	c	c	c	Sujjari	526
c	c	c	b	b	Yes	c		Yes	c	c	c	Kummarigunta	527
c	c	c	b	b	Yes	c		Yes	c	c	c	Luvvapalle	528
c	c	c	c	b	Yes	b		Yes	c	c	c	Duddupalle	529

**Census of India 2011- Village Directory
Amenities and Land use (As on 2009)**

Name of District : Visakhapatnam

Location Code No.: 544

Name of Mandal Parishad : Peda Bayalu

Location Code No.: 0517

Sl. No.	Name of Village	Availability of miscellaneous facilities (If amenities available code -Yes is given, If not available within the village, the distance range code viz; a for < 5 Kms, b for 5-10 Kms and c for 10+ kms of nearest place where facility is available is given).									
		Self-Help Group (SHG)	Public distribution system (PDS) shop	Mandis / Regular market	Weekly Haat	Agricultural marketing society	Integrated Child Development Scheme (Nutritional Centres)	Anganwadi Centre (Nutritional Centres)	Others (Nutritional Centres)	ASHA (Accredited Social Health Activist)	Community centre with/without TV
1	2	80	81	82	83	84	85	86	87	88	89
508	Kulluba	Yes	a	c	c	c	c	Yes	Yes	Yes	c
509	Rai Mamidi	Yes	Yes	c	Yes	c	c	Yes	Yes	Yes	c
510	Kunthuruputtu	Yes	a	c	c	c	c	Yes	Yes	c	c
511	Gomangi	Yes	Yes	Yes	Yes	c	c	Yes	Yes	Yes	c
512	Pilliputtu	Yes	b	b	b	a	c	a	Yes	a	c
513	Seemakonda	Yes	a	a	b	c	c	Yes	Yes	b	c
514	Chitrakayaputtu	Yes	Yes	a	b	b	c	Yes	Yes	Yes	c
515	Rallagongu	Yes	b	b	c	b	c	c	Yes	b	c
516	Bongaram	Yes	a	c	b	b	c	Yes	Yes	Yes	c
517	Peparuvalasa @ Kumborla	Yes	a	b	c	c	c	c	Yes	c	c
518	Ambeerupadu	Yes	c	c	c	c	c	Yes	Yes	c	c
519	Cheekupanasa	Yes	c	c	c	c	c	Yes	Yes	c	c
520	Gandalam	Yes	c	c	c	c	c	Yes	Yes	c	c
521	Boddangipadu	Yes	b	c	c	c	c	c	Yes	b	c
522	Salebulu	Yes	c	c	c	c	c	a	Yes	a	b
523	Gabuduputtu	Yes	a	c	b	c	c	Yes	Yes	b	c
524	Jakkum	Yes	a	b	c	c	c	Yes	Yes	c	c
525	Lichabu	Yes	c	c	c	c	c	Yes	Yes	c	c
526	Sujjari	Yes	a	b	c	c	c	a	Yes	a	c
527	Kummarigunta	Yes	b	c	c	c	c	Yes	Yes	b	c
528	Luvvapalle	Yes	b	c	c	c	c	a	Yes	a	c
529	Duddupalle	Yes	a	c	c	c	c	Yes	Yes	c	c

**Census of India 2011- Village Directory
Amenities and Land use (As on 2009)**

Name of District : Visakhapatnam

Location Code No.: 544

Name of Mandal Parishad : Peda Bayalu

Location Code No.: 0517

Availability of miscellaneous facilities (If amenities available code -Yes is given, If not available within the village, the distance range code viz; a for < 5 Kms, b for 5-10 Kms and c for 10+ kms of nearest place where facility is available is given).									Availability of electricity (Yes/No)				Nearest Town		Name of Village	Sl. No.
Sports Field,	Sports Club / Recreation Centre	Cinema / Video Hall	Public Library	Public Reading Room	Newspaper Supply	Assembly Polling station	Birth & Death Registration Office	Power Supply for Domestic Use (ED)	Power Supply for Agricultural Use (EAG)	Power Supply for Commercial Use (EC)	Power Supply for All Uses (EA)	Name	Distance range code i.e. a for <5 Kms, b for 5-10 Kms and c for 10+ kms			
90	91	92	93	94	95	96	97	98	99	100	101	102	103	2	1	
c	c	c	c	c	Yes	a	a	Yes	No	No	No	Anakapalle	c	Kulluba	508	
c	c	c	c	c	Yes	a	Yes	Yes	No	No	No	Jeypore(Orissa)	c	Rai Mamidi	509	
c	c	c	c	c	Yes	b	b	Yes	No	No	No	Jeypore(Orissa)	c	Kunthuruputtu	510	
c	c	c	c	c	Yes	Yes	Yes	Yes	No	No	No	Jeypore(Orissa)	c	Gomangi	511	
c	c	c	c	c	Yes	a	b	Yes	No	No	No	Anakapalle	c	Pilliputtu	512	
c	c	c	c	c	Yes	b	b	Yes	No	No	No	Anakapalle	c	Seemakonda	513	
c	c	c	c	b	Yes	a	b	Yes	No	No	No	Anakapalle	c	Chitrakayaputtu	514	
c	c	c	c	b	Yes	a	a	Yes	No	No	No	Anakapalle	c	Rallagongu	515	
c	c	c	c	c	Yes	a	b	Yes	No	No	No	Anakapalle	c	Bongaram	516	
c	c	c	c	c	Yes	c	a	Yes	No	No	No	Anakapalle	c	Peparuvalasa @ Kumborla	517	
c	c	c	c	c	Yes	b	c	Yes	No	No	No	Anakapalle	c	Ambeerupadu	518	
c	c	c	c	c	Yes	c	c	Yes	No	No	No	Anakapalle	c	Cheekupanasa	519	
c	c	c	c	c	Yes	b	b	Yes	No	No	No	Anakapalle	c	Gandalam	520	
c	c	c	c	c	a	b	c	Yes	No	No	No	Anakapalle	c	Boddangipadu	521	
c	c	c	c	c	Yes	b	c	Yes	No	No	No	Anakapalle	c	Salebulu	522	
c	c	c	c	c	Yes	b	a	Yes	No	No	No	Anakapalle	c	Gabuduputtu	523	
c	c	c	c	c	Yes	a	a	Yes	No	No	No	Anakapalle	c	Jakkum	524	
c	c	c	c	c	Yes	b	c	Yes	No	No	No	Anakapalle	c	Lichabu	525	
c	c	c	c	c	Yes	c	b	Yes	No	No	No	Anakapalle	c	Sujjari	526	
c	c	c	c	c	Yes	a	b	Yes	No	No	No	Anakapalle	c	Kummarigunta	527	
c	c	c	c	c	Yes	a	b	Yes	No	No	No	Anakapalle	c	Luvvapalle	528	
c	c	c	c	c	Yes	b	b	Yes	No	No	No	Anakapalle	c	Duddupalle	529	

**Census of India 2011- Village Directory
Amenities and Land use (As on 2009)**

Name of District : Visakhapatnam

Location Code No.: 544

Name of Mandal Parishad : Peda Bayalu

Location Code No.: 0517

Sl. No.	Name of Village	Land Use										
		Area under different types of land use (in hectares rounded up to one decimal place)										
		Forests	Area under Non-agricultural Uses	Barren and Un-cultivable land	Permanent Pastures and Other Grazing Lands	Land Under Miscellaneous Tree Crops etc.	Culturable Waste Land	Fallow lands other than current fallows	Current Fallows	Net Area Sown	Total Irrigated Land Area	Total Un-irrigated Land Area
1	2	104	105	106	107	108	109	110	111	112	113	114
508	Kulluba	0	28	0	0	0	0	0	0	19	19	0
509	Rai Mamidi	0	3.3	90	0	0	0	0	0	145.7	0	145.7
510	Kunthuruputtu	0	4.8	30	0	0	0	0	0	32.2	0	32.2
511	Gomangi	0	10.9	867	0	0	0	0	0	204.1	0	204.1
512	Pilliputtu	0	0	8.9	0	0	0	0	0	29.1	0	29.1
513	Seemakonda	0	0	3.9	0	0	0	0	4.5	2.6	2.6	4.5
514	Chitrakayaputtu	0	202.1	0	0	0	17.8	0	0	34.1	34.1	0
515	Rallagongu	0	1	14	0	0	0.3	0	0	46.7	46.7	0
516	Bongaram	0	2.7	25	0	0	3.5	0	0	67.8	0	67.8
517	Peparuvalasa @ Kumborla	26.3	0	0	0	0	0	0	1.5	42.2	42.2	1.5
518	Ambeerupadu	0	4.8	60	0	0	6.2	0	0	0	0	0
519	Cheekupanasa	0	2	15	0	0	0	0	0	28	0	28
520	Gandalam	0	83.7	0	0	0	35.3	0	0	1	0	1
521	Boddangipadu	0	4	0	0	0	30	0	0	0	0	0
522	Salebulu	0	3.4	0	0	0	0	0	0	12.6	0	12.6
523	Gabuduputtu	0	24.5	0	0	0	0	0	0	45.5	0	45.5
524	Jakkum	0	0.4	0	0	0	0	0	0	4.6	0	4.6
525	Lichabu	0	88.5	0	0	0	0	0	0	40.5	0	40.5
526	Sujjari	0	3.4	0	0	0	0	0	0	1.6	0	1.6
527	Kummarigunta	0	10.6	0	0	0	0	0	3.1	4.3	0	7.4
528	Luvvapalle	0	1.8	24.2	0	0	0	0	0	0	0	0
529	Duddupalle	0	2.2	0	0	0	0	0	3.7	4.1	0	7.8

**Census of India 2011- Village Directory
Amenities and Land use (As on 2009)**

Name of District : Visakhapatnam

Location Code No.: 544

Name of Mandal Parishad : Peda Bayalu

Location Code No.: 0517

Land Use					Name of three most important commodities manufactured			Name of Village	Sl. No.					
Area irrigated by source (in hectare).					First	Second	Third							
Canals (C)	Wells/Tube-wells(W/TW)	Tanks/Lakes(T/L)	Water Falls(WF)	Others(O)	115	116	117	118	119	120	121	122	2	1
0	0	19	0	0									Kulluba	508
0	0	0	0	0									Rai Mamidi	509
0	0	0	0	0									Kunthuruputtu	510
0	0	0	0	0									Gomangi	511
0	0	0	0	0									Pilliputtu	512
0	0	2.6	0	0									Seemakonda	513
0	0	34.1	0	0									Chitrakayaputtu	514
0	0	46.7	0	0									Rallagongu	515
0	0	0	0	0									Bongaram	516
6.5	0	35.7	0	0									Peparuvalasa @ Kumborla	517
0	0	0	0	0									Ambeerupadu	518
0	0	0	0	0									Cheekupanasa	519
0	0	0	0	0									Gandalam	520
0	0	0	0	0									Boddangipadu	521
0	0	0	0	0									Salebulu	522
0	0	0	0	0									Gabuduputtu	523
0	0	0	0	0									Jakkum	524
0	0	0	0	0									Lichabu	525
0	0	0	0	0									Sujjari	526
0	0	0	0	0									Kummarigunta	527
0	0	0	0	0									Luvvapalle	528
0	0	0	0	0									Duddupalle	529

**Census of India 2011- Village Directory
Amenities and Land use (As on 2009)**

Name of District : Visakhapatnam

Location Code No.: 544

Name of Mandal Parishad : Peda Bayalu

Location Code No.: 0517

Sl. No.	Name of Village	Location code no.	Total area of the village (in hectares rounded up to one decimal place)	Total population (2011 census)	Number of households (2011 census)	Number of educational amenities available (If not available within the village, the distance range code viz; a for < 5 Kms, b for 5-10 Kms and c for 10+ kms of nearest place where facility is available is given).										
						Pre-Primary school (PP)	Primary school (P)	Middle school (M)	Secondary School (S)	Senior Secondary school (SS)	Degree college of arts science & commerce (ASC)	Engineering college(EC)	Medical college (MC)	Management institute (MI)	Polytechnic (Pt)	
1	2	3	4	5	6	7	8	9	10	11	12	13	14	15	16	
530	Kotipalle	583780	45	0	0											
531	Sariyapalle	583781	63	104	26	c	b	b	c	c	c	c	c	c	c	
532	Jalampalle	583782	53	118	27	c	b	b	c	c	c	c	c	c	c	
533	Tulam	583783	144	213	57	c	l	b	c	c	c	c	c	c	c	
534	Gajjedi	583784	6	136	33	c	b	b	c	c	c	c	c	c	c	
535	Kuntumamidi	583785	109	163	40	c	l	b	c	c	c	c	c	c	c	
536	Mettalagummi	583786	135	74	17	c	b	c	c	c	c	c	c	c	c	
537	Amedelu	583787	77	183	54	c	l	c	c	c	c	c	c	c	c	
538	Dosalabanda	583788	123	90	20	c	a	c	c	c	c	c	c	c	c	
539	Pothulagaruvu	583789	72	109	28	c	l	c	c	c	c	c	c	c	c	
540	Devarajumerakalu	583790	44	59	18	c	b	c	c	c	c	c	c	c	c	
541	Sadaru Mamidi	583791	40	104	27	c	b	c	c	c	c	c	c	c	c	
542	Nittaputtu	583792	87	184	58	c	l	c	c	c	c	c	c	c	c	
543	Agaruveedhi	583793	33	39	9	c	b	c	c	c	c	c	c	c	c	
544	Buruguveedhi	583794	41	102	25	c	l	c	c	c	c	c	c	c	c	
545	Borraneredu	583795	52	164	49	c	l	c	c	c	c	c	c	c	c	
546	Kondemulu	583796	66	75	23	b	l	c	c	b	c	c	c	c	c	
547	Maggamveedhi	583797	71	115	37	b	l	c	c	b	c	c	c	c	c	
548	Chilakalaputtu	583798	50	65	18	c	a	c	c	c	c	c	c	c	c	
549	Lingeti	583799	141	292	84	c	l	c	c	c	c	c	c	c	c	
550	Vanakothuru	583800	70	271	73	c	l	c	c	c	c	c	c	c	c	
551	Lingeruputtu	583801	192	137	40	c	l	c	c	c	c	c	c	c	c	
552	Mulagaruvu	583802	25	97	33	c	l	c	c	c	c	c	c	c	c	

**Census of India 2011- Village Directory
Amenities and Land use (As on 2009)**

Name of District : Visakhapatnam

Location Code No.: 544

Name of Mandal Parishad : Peda Bayalu

Location Code No.: 0517

Number of educational amenities available (If not available within the village, the distance range code viz; a for <5 Kms, b for 5-10 Kms and c for 10+ kms of nearest place where facility is available is given).				Number of Medical Amenities available. (If not available within the village, the distance range code viz; a for < 5 Kms, b for 5-10 Kms and c for 10+ kms of nearest place where facility is available is given).											Name of Village	Sl. No.
Vocational training school /ITI	Non-formal training centre (NFTC)	Special school for disabled (SSD)	Others (specify)	Community health centre (CHC)	Primary health centre (PHC)	Primary health sub centre (PHS)	Maternity and child welfare centre (MCW)	T. B. clinic (TBC)	Hospital-allopathic (HA)	Hospital-alternative medicine (HO)	Dispensary (D)	Veterinary hospital (VH)	Mobile health clinic (MHC)	Family welfare centre (FWC)		
17	18	19	20	21	22	23	24	25	26	27	28	29	30	31	2	1
															Kotipalle	530
c	c	c		c	c	c	c	c	c	c	c	c	1	c	Sariyapalle	531
c	c	c		c	c	c	c	c	c	c	c	c	1	c	Jalampalle	532
c	c	c		c	c	c	c	c	c	c	c	c	1	c	Tulam	533
c	c	c		c	c	c	c	c	c	c	c	c	1	c	Gajjedi	534
c	c	c		c	c	c	c	c	c	c	c	c	1	c	Kuntumamidi	535
c	c	c		c	c	c	c	c	c	c	c	c	1	c	Mettalagummi	536
c	c	c		c	b	c	c	c	c	c	c	c	1	c	Amedelu	537
c	c	c		c	c	a	c	c	c	c	c	c	1	c	Dosalabanda	538
c	c	c		c	c	c	c	c	c	c	c	c	1	c	Pothulagaruvu	539
c	c	c		c	c	a	c	c	c	c	c	c	1	c	Devarajumerakalu	540
c	c	c		c	c	c	c	c	c	c	c	c	1	c	Sadaru Mamidi	541
c	c	c		c	c	a	c	c	c	c	c	c	1	c	Nittaputtu	542
c	c	c		c	c	a	c	c	c	c	c	c	1	c	Agaruveedhi	543
c	c	c		c	c	a	c	c	c	c	c	c	1	c	Buruguveedhi	544
c	c	c		c	b	b	c	c	c	c	c	c	1	c	Borraneredu	545
c	c	c		c	b	c	c	c	c	c	c	c	1	c	Kondemulu	546
c	c	c		c	b	b	c	c	c	c	c	c	1	c	Maggamveedhi	547
c	c	c		c	b	c	c	c	c	c	c	c	1	c	Chilakalaputtu	548
c	c	c		c	1	c	c	c	c	c	c	c	c	c	Lingeti	549
c	c	c		c	b	c	c	c	c	c	c	c	1	c	Vanakothuru	550
c	c	c		c	b	c	c	c	c	c	c	c	1	c	Lingeruputtu	551
c	c	c		c	c	c	c	c	c	c	c	c	1	c	Mulagaruvu	552

**Census of India 2011- Village Directory
Amenities and Land use (As on 2009)**

Name of District : Visakhapatnam

Location Code No.: 544

Name of Mandal Parishad : Peda Bayalu

Location Code No.: 0517

Sl. No.	Name of Village	Number of Non-Government Medical Amenities available.							Availability of drinking water - Yes / No								
		Charitable non Govt. hospital/Nursing home.	Medical practitioner with MBBS Degree	Medical practitioner with other degree	Medical practitioner with no degree	Traditional practitioner and faith healer	Medicine Shop	Others	Tap water (Treated/Untreated)	Well water (Covered / Uncovered well)	Hand Pump	Tube wells / Bore well	Spring	River / Canal	Tank / Pond / Lake	Others	
1	2	32	33	34	35	36	37	38	39	40	41	42	43	44	45	46	
530	Kotipalle								No	No	No	No	Yes	No	No	No	
531	Sariyapalle	0	0	0	0	0	0	0	No	Yes	No	No	No	No	No	No	
532	Jalampalle	0	0	0	0	0	0	0	No	No	No	No	Yes	No	No	No	
533	Tulam	0	0	0	0	0	0	0	No	No	No	No	Yes	No	No	No	
534	Gajjedi	0	0	0	0	0	0	0	No	No	No	No	Yes	No	No	No	
535	Kuntumamidi	0	0	0	0	0	0	0	Yes	No	No	No	Yes	No	No	No	
536	Mettalagummi	0	0	0	0	0	0	0	Yes	No	No	No	Yes	No	No	No	
537	Amedelu	0	0	0	0	0	0	0	Yes	No	No	No	Yes	No	No	No	
538	Dosalabanda	0	0	0	0	0	0	0	No	No	No	No	Yes	No	No	No	
539	Pothulagaruvu	0	0	0	0	0	0	0	No	No	No	No	Yes	No	No	No	
540	Devarajumerakalu	0	0	0	0	0	0	0	No	No	No	No	Yes	No	No	No	
541	Sadaru Mamidi	0	0	0	0	0	0	0	Yes	No	No	No	Yes	No	No	No	
542	Nittaputtu	0	0	0	0	0	0	0	No	No	No	No	Yes	No	No	No	
543	Agaruveedhi	0	0	0	0	0	0	0	No	No	No	No	Yes	No	No	No	
544	Buruguveedhi	0	0	0	0	0	0	0	No	No	No	No	Yes	Yes	No	No	
545	Borraneredu	0	0	0	0	0	0	0	No	Yes	No	No	No	No	No	No	
546	Kondemulu	0	0	0	0	0	0	0	No	Yes	No	No	No	No	No	No	
547	Maggamveedhi	0	0	0	0	0	0	0	No	No	No	No	Yes	No	No	No	
548	Chilakalaputtu	0	0	0	0	0	0	0	No	No	No	No	Yes	No	No	No	
549	Lingeti	0	0	0	0	0	0	0	No	No	No	No	Yes	Yes	No	No	
550	Vanakothuru	0	0	0	0	0	0	0	No	No	No	No	Yes	No	No	No	
551	Lingeruputtu	0	0	0	0	0	0	0	No	No	No	No	Yes	No	No	No	
552	Mulagaruvu	0	0	0	0	0	0	0	No	No	No	No	Yes	No	No	No	

**Census of India 2011- Village Directory
Amenities and Land use (As on 2009)**

Name of District : Visakhapatnam

Location Code No.: 544

Name of Mandal Parishad : Peda Bayalu

Location Code No.: 0517

Availability of toilet & others Yes / No				Communication and transport facilities (If amenities available code -Yes is given except for Village Pin Code ,If not available within the village , the distance range code viz; a for < 5 Kms, b for 5-10 Kms and c for 10+ kms of nearest place where facility is available is given).									Name of Village	Sl. No.
Community toilet including bath.	Community toilet excluding bath.	Rural sanitary mart or sanitary hardware outlet available near the village.	Community bio- gas or recycle of waste for productive use.	Post office(PO)	Sub post office (SPO)	Post & Telegraph office (P&TO)	Village Pin Code	Telephones (Land lines)	Public call office (PCO)	Mobile phone coverage	Internet cafes/ Common service centre (CSC)			
47	48	49	50	51	52	53	54	55	56	57	58	2	1	
												Kotipalle	530	
No	No	No	No	c	c	c	531040	c	c	c	c	Sariyapalle	531	
No	No	No	No	c	c	c	531040	c	c	c	c	Jalampalle	532	
No	No	No	No	c	c	c	531040	c	c	c	c	Tulam	533	
No	No	No	No	c	c	c	531040	c	c	c	c	Gajjedi	534	
No	No	No	No	c	c	c	531040	c	c	c	c	Kuntumamidi	535	
No	No	No	No	c	c	c	531040	c	c	c	c	Mettalagummi	536	
No	No	No	No	c	c	c	531040	c	c	c	c	Amedelu	537	
No	No	No	No	c	c	c	531040	c	c	c	c	Dosalabanda	538	
No	No	No	No	c	c	c	531040	c	c	c	c	Pothulagaruvu	539	
No	No	No	No	c	c	c	531040	b	c	c	c	Devarajumerakalu	540	
No	No	No	No	c	c	c	531040	c	c	c	c	Sadaru Mamidi	541	
No	No	No	No	c	c	c	531040	c	c	c	c	Nittaputtu	542	
No	No	No	No	c	c	c	531040	c	c	c	c	Agaruvedhi	543	
No	No	No	No	c	c	c	531040	c	c	c	c	Buruguvedhi	544	
No	No	No	No	c	c	c	531040	c	c	c	c	Borraneredu	545	
No	No	No	No	c	c	c	531040	c	c	c	c	Kondemulu	546	
No	No	No	No	c	c	c	531040	c	c	c	c	Maggamvedhi	547	
No	No	No	No	c	c	c	531040	c	c	c	c	Chilakalaputtu	548	
No	No	No	No	c	c	c	531040	c	c	c	c	Lingeti	549	
No	No	No	No	c	c	c	531040	c	c	c	c	Vanakothuru	550	
No	No	No	No	c	c	c	531040	c	c	c	c	Lingeruputtu	551	
No	No	No	No	c	c	c	531040	c	c	c	c	Mulagaruvu	552	

**Census of India 2011- Village Directory
Amenities and Land use (As on 2009)**

Name of District : Visakhapatnam

Location Code No.: 544

Name of Mandal Parishad : Peda Bayalu

Location Code No.: 0517

Sl. No.	Name of Village	Communication and transport facilities (If amenities available code -Yes is given except for Village Pin Code, If not available within the village, the distance range code viz; a for < 5 Kms, b for 5-10 Kms and c for 10+ kms of nearest place where facility is available is given).									
		Private courier facility	Bus service (Public & Private)	Railway stations	Auto/Modified Autos	Taxis and Vans	Tractors	Cycle-pulled rickshaws(Manual & Machine driven)	Carts driven by animals	Sea /River ferry service	
1	2	59	60	61	62	63	64	65	66	67	
530	Kotipalle										
531	Sariyapalle	c	c	c	c	c	c		Yes	c	
532	Jalampalle	c	c	c	c	c	c		Yes	c	
533	Tulam	c	b	c	c	c	c		a	c	
534	Gajjedi	c	c	c	c	c	c		a	c	
535	Kuntumamidi	c	c	c	c	c	c		Yes	c	
536	Mettalagummi	c	c	c	c	c	c		Yes	c	
537	Amedelu	c	c	c	c	c	c		a	c	
538	Dosalabanda	c	c	c	c	c	c		Yes	c	
539	Pothulagaruvu	c	c	c	c	c	c		Yes	c	
540	Devarajumerakalu	c	c	c	c	c	c		b	c	
541	Sadaru Mamidi	c	c	c	c	c	c		b	c	
542	Nittaputtu	c	c	c	c	c	c		b	c	
543	Agaruveedhi	c	c	c	c	c	c		a	c	
544	Buruguveedhi	c	c	c	c	c	c		Yes	c	
545	Borraneredu	c	c	c	c	c	c		Yes	c	
546	Kondemulu	c	c	c	c	c	c		b	c	
547	Maggamveedhi	c	c	c	c	c	c		b	c	
548	Chilakalaputtu	c	c	c	c	c	c		b	c	
549	Lingeti	c	c	c	c	c	c		b	c	
550	Vanakothuru	c	c	c	c	c	c		Yes	c	
551	Lingeruputtu	c	c	c	c	c	c		a	c	
552	Mulagaruvu	c	c	c	c	c	c		b	c	

**Census of India 2011- Village Directory
Amenities and Land use (As on 2009)**

Name of District : Visakhapatnam

Location Code No.: 544

Name of Mandal Parishad : Peda Bayalu

Location Code No.: 0517

Village connected to highways,village roads, banks & credit societies (If amenities available code -Yes is given, If not available within the village , the distance range code viz; a for < 5 Kms, b for 5-10 Kms and c for 10+ kms of nearest place where facility is available is given).												Name of Village	Sl. No.
Connected to national highway(NH)	Connected to state highway(SH)	Connected to major district road (MDR)	Connected to others district road	Pucca roads	Kutchcha roads	Water bounded macadam(WBM) roads	Navigable waterway (river/canal)(NW)	Footpaths (FP)	Commercial & Co-operative Banks	ATM	Agricultural Credit Societies		
68	69	70	71	72	73	74	75	76	77	78	79	2	1
												Kotipalle	530
c	c	c	c	a	Yes	b		Yes	c	c	c	Sariyapalle	531
c	c	c	c	b	Yes	b		Yes	c	c	c	Jalampalle	532
c	c	c	c	b	Yes	b		Yes	c	c	c	Tulam	533
c	c	c	c	b	Yes	b		Yes	c	c	c	Gajjedi	534
c	c	c	c	a	Yes	b		Yes	c	c	c	Kuntumamidi	535
c	c	c	c	b	Yes	c		Yes	c	c	c	Mettalagummi	536
c	c	c	c	a	Yes	b		Yes	c	c	c	Amedelu	537
c	c	c	b	b	Yes	c		Yes	c	c	c	Dosalabanda	538
c	c	c	b	b	Yes	b		Yes	c	c	c	Pothulagaruvu	539
c	c	c	b	b	Yes	c		Yes	c	b	c	Devarajumerakalu	540
c	c	c	a	a	Yes	b		Yes	c	c	c	Sadaru Mamidi	541
c	c	c	Yes	a	Yes	b		Yes	c	c	c	Nittaputtu	542
c	c	c	Yes	b	Yes	c		Yes	c	c	c	Agaruveedhi	543
c	c	c	a	b	Yes	b		Yes	c	c	c	Buruguveedhi	544
c	c	c	a	b	Yes	b		Yes	c	c	c	Borraneredu	545
c	c	c	b	a	Yes	c		Yes	c	c	c	Kondemulu	546
c	c	c	b	b	Yes	b		Yes	c	c	c	Maggamveedhi	547
c	c	c	b	b	Yes	c		Yes	c	c	c	Chilakalaputtu	548
c	c	c	c	a	Yes	b		Yes	c	c	c	Lingeti	549
c	c	c	c	b	Yes	b		Yes	c	c	c	Vanakothuru	550
c	c	c	c	b	Yes	b		Yes	c	c	c	Lingeruputtu	551
c	c	c	c	a	Yes	c		Yes	c	c	c	Mulagaruvu	552

**Census of India 2011- Village Directory
Amenities and Land use (As on 2009)**

Name of District : Visakhapatnam

Location Code No.: 544

Name of Mandal Parishad : Peda Bayalu

Location Code No.: 0517

Sl. No.	Name of Village	Availability of miscellaneous facilities (If amenities available code -Yes is given, If not available within the village, the distance range code viz; a for < 5 Kms, b for 5-10 Kms and c for 10+ kms of nearest place where facility is available is given).									
		Self-Help Group (SHG)	Public distribution system (PDS) shop	Mandis / Regular market	Weekly Haat	Agricultural marketing society	Integrated Child Development Scheme (Nutritional Centres)	Anganwadi Centre (Nutritional Centres)	Others (Nutritional Centres)	ASHA (Accredited Social Health Activist)	Community centre with/without TV
1	2	80	81	82	83	84	85	86	87	88	89
530	Kotipalle										
531	Sariyapalle	Yes	b	c	b	c	c	Yes	Yes	b	c
532	Jalampalle	Yes	b	c	c	c	c	Yes	Yes	b	c
533	Tulam	Yes	c	b	b	c	c	Yes	Yes	b	c
534	Gajjedi	Yes	c	c	c	c	c	Yes	Yes	a	c
535	Kuntumamidi	Yes	c	b	c	c	c	Yes	Yes	a	c
536	Mettalagummi	Yes	a	b	b	c	c	a	Yes	a	c
537	Amedelu	Yes	Yes	c	c	c	c	Yes	Yes	Yes	c
538	Dosalabanda	Yes	b	b	b	c	c	a	Yes	a	c
539	Pothulagaruvu	Yes	a	a	c	c	c	Yes	Yes	c	c
540	Devarajumerakalu	Yes	b	b	b	c	c	c	Yes	a	c
541	Sadaru Mamidi	Yes	a	a	b	c	c	Yes	Yes	b	c
542	Nittaputtu	Yes	b	b	b	c	c	Yes	Yes	Yes	c
543	Agaruveedhi	Yes	b	b	b	c	c	a	Yes	c	c
544	Buruguveedhi	Yes	a	c	b	c	c	Yes	Yes	b	b
545	Borraneredu	Yes	b	c	c	c	c	Yes	Yes	c	c
546	Kondemulu	Yes	c	c	c	c	c	b	Yes	c	c
547	Maggamveedhi	Yes	a	c	b	b	c	Yes	Yes	Yes	c
548	Chilakalaputtu	Yes	a	b	b	c	c	a	Yes	c	b
549	Lingeti	Yes	a	b	b	c	c	Yes	Yes	Yes	c
550	Vanakothuru	Yes	a	c	c	b	c	Yes	Yes	c	c
551	Lingeruputtu	Yes	a	c	c	c	c	Yes	Yes	Yes	c
552	Mulagaruvu	Yes	a	b	b	c	c	a	Yes	c	c

**Census of India 2011- Village Directory
Amenities and Land use (As on 2009)**

Name of District : Visakhapatnam

Location Code No.: 544

Name of Mandal Parishad : Peda Bayalu

Location Code No.: 0517

Availability of miscellaneous facilities (If amenities available code -Yes is given, If not available within the village, the distance range code viz; a for < 5 Kms, b for 5-10 Kms and c for 10+ kms of nearest place where facility is available is given).									Availability of electricity (Yes/No)				Nearest Town		Name of Village	Sl. No.
Sports Field,	Sports Club / Recreation Centre	Cinema / Video Hall	Public Library	Public Reading Room	Newspaper Supply	Assembly Polling station	Birth & Death Registration Office	Power Supply for Domestic Use (ED)	Power Supply for Agricultural Use (EAG)	Power Supply for Commercial Use (EC)	Power Supply for All Uses (EA)	Name	Distance range code i.e. a for <5 Kms, b for 5-10 Kms and c for 10+ kms			
90	91	92	93	94	95	96	97	98	99	100	101	102	103	2	1	
												Anakapalle	c	Kotipalle	530	
c	c	c	c	c	Yes	b	b	Yes	No	No	No	Anakapalle	c	Sariyapalle	531	
c	c	c	c	c	Yes	b	a	Yes	No	No	No	Anakapalle	c	Jalampalle	532	
c	c	c	c	c	Yes	b	a	Yes	No	No	No	Anakapalle	c	Tulam	533	
c	c	c	c	c	Yes	b	b	Yes	No	No	No	Anakapalle	c	Gajjedi	534	
c	c	c	c	c	Yes	c	c	Yes	No	No	No	Anakapalle	c	Kuntumamidi	535	
c	c	c	c	c	Yes	a	b	Yes	No	No	No	Anakapalle	c	Mettalagummi	536	
c	c	c	c	c	Yes	a	b	Yes	No	No	No	Anakapalle	c	Amedelu	537	
c	c	c	c	c	Yes	a	b	Yes	No	No	No	Anakapalle	c	Dosalabanda	538	
c	c	c	c	c	Yes	a	b	Yes	No	No	No	Anakapalle	c	Pothulagaruvu	539	
c	c	c	c	c	Yes	a	a	Yes	No	No	No	Anakapalle	c	Devarajumerakalu	540	
c	c	b	c	c	Yes	a	b	Yes	No	No	No	Anakapalle	c	Sadaru Mamidi	541	
c	c	c	c	c	Yes	a	b	Yes	No	No	No	Anakapalle	c	Nittaputtu	542	
c	c	c	c	c	a	b	c	Yes	No	No	No	Anakapalle	c	Agaruveedhi	543	
c	c	c	c	c	Yes	b	b	Yes	No	No	No	Anakapalle	c	Buruguveedhi	544	
c	c	c	c	c	Yes	b	b	Yes	No	No	No	Anakapalle	c	Borraneredu	545	
c	c	c	c	c	Yes	b	b	Yes	No	No	No	Anakapalle	c	Kondemulu	546	
c	c	c	c	c	Yes	a	a	Yes	No	No	No	Anakapalle	c	Maggamveedhi	547	
c	c	c	c	c	Yes	a	a	Yes	No	No	No	Anakapalle	c	Chilakalaputtu	548	
c	c	c	c	c	Yes	a	a	Yes	No	No	No	Anakapalle	c	Lingeti	549	
c	c	c	c	c	Yes	a	a	Yes	No	No	No	Anakapalle	c	Vanakothuru	550	
c	c	c	c	c	Yes	b	b	Yes	No	No	No	Anakapalle	c	Lingeruputtu	551	
c	c	c	c	c	Yes	a	a	Yes	No	No	No	Anakapalle	c	Mulagaruvu	552	

**Census of India 2011- Village Directory
Amenities and Land use (As on 2009)**

Name of District : Visakhapatnam

Location Code No.: 544

Name of Mandal Parishad : Peda Bayalu

Location Code No.: 0517

Sl. No.	Name of Village	Land Use										
		Area under different types of land use (in hectares rounded up to one decimal place)										
		Forests	Area under Non-agricultural Uses	Barren and Un-cultivable land	Permanent Pastures and Other Grazing Lands	Land Under Miscellaneous Tree Crops etc.	Culturable Waste Land	Fallow lands other than current fallows	Current Fallows	Net Area Sown	Total Irrigated Land Area	Total Un-irrigated Land Area
1	2	104	105	106	107	108	109	110	111	112	113	114
530	Kotipalle	0	2.5	42.5	0	0	0	0	0	0	0	0
531	Sariyapalle	0	2.3	53.2	0	0	0	0	0	7.5	7.5	0
532	Jalampalle	0	1.8	9.5	0	0	0.1	0	20.2	21.4	21.4	20.2
533	Tulam	0	2	142	0	0	0	0	0	0	0	0
534	Gajjedi	0	1.2	0	0	0	0	0	2.6	2.2	0	4.8
535	Kuntumamidi	42.7	2.8	26.3	4.2	0	2.4	0	0	30.6	0	30.6
536	Mettalagummi	84.6	2.1	4.4	7.9	0	0	0	0	36.1	33	3.1
537	Amedelu	0	5.5	0	0	0	0	0	69.9	1.6	1.6	69.9
538	Dosalabanda	40	38.6	21.5	0	0	1.4	0	0	21.5	21.5	0
539	Pothulagaruvu	0	2.1	44.4	0	0	0.2	0	0	25.3	25.3	0
540	Devarajumerakalu	0	2.5	0	0	0	0	0	0	41.5	0	41.5
541	Sadaru Mamidi	0	4.7	0	0	0	0	0	4.8	30.5	30.5	4.8
542	Nittaputtu	0	1.9	39.6	0	0	0.5	0	0.2	44.8	0	45
543	Agaruveedhi	0	17.2	2	0	0	0	0	0	13.8	3	10.8
544	Buruguveedhi	0	1.9	0	0	0	0	0	13.2	25.9	13.2	25.9
545	Borraneredu	0	11	0	0	0	0	0	14.5	26.5	26.5	14.5
546	Kondemulu	0	51.8	0	0	0	0	0	6.5	7.7	7.7	6.5
547	Maggamveedhi	0	16.8	0	0	0	0	0	0	54.2	0	54.2
548	Chilakalaputtu	0	24	0	0	0	0.2	0	0	25.8	0	25.8
549	Lingeti	0	46	0	0	0	0	0	0	95	0	95
550	Vanakothuru	0	4.3	0	0	0	0	0	40.6	25.1	25.1	40.6
551	Lingeruputtu	0	53.7	0	0	0	0	0	0	138.3	0	138.3
552	Mulagaruvu	0	15	10	0	0	0	0	0	0	0	0

**Census of India 2011- Village Directory
Amenities and Land use (As on 2009)**

Name of District : Visakhapatnam

Location Code No.: 544

Name of Mandal Parishad : Peda Bayalu

Location Code No.: 0517

Land Use					Name of three most important commodities manufactured			Name of Village	Sl. No.					
Area irrigated by source (in hectare).					First	Second	Third							
Canals (C)	Wells/Tube-wells(W/TW)	Tanks/Lakes(T/L)	Water Falls(WF)	Others(O)	115	116	117	118	119	120	121	122	2	1
0	0	0	0	0									Kotipalle	530
0	0	0	0	7.5									Sariyapalle	531
0	0	0	0	21.4									Jalampalle	532
0	0	0	0	0									Tulam	533
0	0	0	0	0									Gajjedi	534
0	0	0	0	0									Kuntumamidi	535
16.1	0	16.9	0	0									Mettalagummi	536
0	0	0	0	1.6									Amedelu	537
0	0	0	0	21.5									Dosalabanda	538
0	0	25.3	0	0									Pothulagaruvu	539
0	0	0	0	0									Devarajumerakalu	540
0	0	25.7	0	4.8									Sadaru Mamidi	541
0	0	0	0	0									Nittaputtu	542
0.5	2.5	0	0	0									Agaruveedhi	543
0	0	0	0	13.2									Buruguveedhi	544
0	0	12	0	14.5									Borraneredu	545
0	0	0	0	7.7									Kondemulu	546
0	0	0	0	0									Maggamveedhi	547
0	0	0	0	0									Chilakalaputtu	548
0	0	0	0	0									Lingeti	549
0	0	0	0	25.1									Vanakothuru	550
0	0	0	0	0									Lingeruputtu	551
0	0	0	0	0									Mulagaruvu	552

**Census of India 2011- Village Directory
Amenities and Land use (As on 2009)**

Name of District : Visakhapatnam

Location Code No.: 544

Name of Mandal Parishad : Peda Bayalu

Location Code No.: 0517

Sl. No.	Name of Village	Location code no.	Total area of the village (in hectares rounded up to one decimal place)	Total population (2011 census)	Number of households (2011 census)	Number of educational amenities available (If not available within the village, the distance range code viz; a for < 5 Kms, b for 5-10 Kms and c for 10+ kms of nearest place where facility is available is given).									
						Pre-Primary school (PP)	Primary school (P)	Middle school (M)	Secondary School (S)	Senior Secondary school (SS)	Degree college of arts science & commerce (ASC)	Engineering college(EC)	Medical college (MC)	Management institute (MI)	Polytechnic (Pt)
1	2	3	4	5	6	7	8	9	10	11	12	13	14	15	16
553	Talabirada	583803	45	0	0										
554	Savidimamidi	583804	134	87	21	c	a	b	c	c	c	c	c	c	c
555	Bangarumamidi	583805	438	335	82	c	1	a	c	c	c	c	c	c	c
556	Maredupalle	583806	31	166	38	c	1	b	c	c	c	c	c	c	c
557	Vanabarangi	583807	95	396	78	c	1	b	c	c	c	c	c	c	c
558	Jamadolu	583808	52	125	25	c	b	b	c	c	c	c	c	c	c
559	Boddaputtu	583809	41	169	51	c	1	b	c	c	c	c	c	c	c
560	Kindalam	583810	193	193	58	c	1	b	c	c	c	c	c	c	c
561	Kintharelu	583811	78	389	105	c	1	b	c	c	c	c	c	c	c
562	Kandulagunta	583812	26	80	23	c	a	c	c	c	c	c	c	c	c
563	Kunthurla	583813	278	432	136	c	1	c	c	c	c	c	c	c	c
564	Borramamidi	583814	147	226	62	c	1	c	c	c	c	c	c	c	c
565	Baithinilanka	583815	53	525	126	c	1	c	c	c	c	c	c	c	c
566	Sampangiputtu	583816	25	170	45	c	1	b	c	c	c	c	c	c	c
567	Rasiguppa	583817	44	162	46	c	1	b	c	c	c	c	c	c	c
568	Sampangidatu	583818	12	83	22	c	b	c	c	c	c	c	c	c	c
569	Marridatu	583819	71	104	29	c	b	b	c	c	c	c	c	c	c
570	Bandamamidi	583820	52	165	42	c	1	b	c	c	c	c	c	c	c
571	Matchepalle	583821	147	77	14	c	b	b	c	c	c	c	c	c	c
572	Aradagudem	583822	118	219	64	c	1	b	c	c	c	c	c	c	c
573	Puligondi	583823	363	406	79	c	1	b	c	c	c	c	c	c	c
574	Kimudupalle	583824	175	621	165	c	1	1	c	c	c	c	c	c	c
575	Cheepurugondi	583825	45	40	8	c	a	b	c	c	c	c	c	c	c

**Census of India 2011- Village Directory
Amenities and Land use (As on 2009)**

Name of District : Visakhapatnam

Location Code No.: 544

Name of Mandal Parishad : Peda Bayalu

Location Code No.: 0517

Number of educational amenities available (If not available within the village, the distance range code viz; a for <5 Kms, b for 5-10 Kms and c for 10+ kms of nearest place where facility is available is given).				Number of Medical Amenities available. (If not available within the village, the distance range code viz; a for < 5 Kms, b for 5-10 Kms and c for 10+ kms of nearest place where facility is available is given).										Name of Village	Sl. No.	
Vocational training school /ITI	Non-formal training centre (NFTC)	Special school for disabled (SSD)	Others (specify)	Community health centre (CHC)	Primary health centre (PHC)	Primary health sub centre (PHS)	Maternity and child welfare centre (MCW)	T. B. clinic (TBC)	Hospital-allopathic (HA)	Hospital-alternative medicine (HO)	Dispensary (D)	Veterinary hospital (VH)	Mobile health clinic (MHC)			Family welfare centre (FWC)
17	18	19	20	21	22	23	24	25	26	27	28	29	30	31	2	1
															Talabirada	553
c	c	c		c	c	c	c	c	c	c	c	c	1	c	Savidimamidi	554
c	c	c		c	c	c	c	c	c	c	c	c	1	c	Bangarumamidi	555
c	c	c		c	c	c	c	c	c	c	c	c	1	c	Maredupalle	556
c	c	c		c	c	c	c	c	c	c	c	c	1	c	Vanabarangi	557
c	c	c		c	c	c	c	c	c	c	c	c	1	c	Jamadal	558
c	c	c		c	c	c	c	c	c	c	c	c	1	c	Boddaputtu	559
c	c	c		c	c	b	c	c	c	c	c	c	1	c	Kindalam	560
c	c	c		c	c	b	c	c	c	c	c	c	1	c	Kintharelu	561
c	c	c		c	b	b	c	c	c	c	c	c	1	c	Kandulagunta	562
c	c	c		c	1	c	c	c	c	c	c	c	b	c	Kunthurla	563
c	c	c		c	b	b	c	c	c	c	c	c	1	c	Borramamidi	564
c	c	c		c	c	b	c	c	c	c	c	c	1	c	Baithinilanka	565
c	c	c		c	c	b	c	c	c	c	c	c	1	c	Sampangiputtu	566
c	c	c		c	c	b	c	c	c	c	c	c	1	c	Rasiguppa	567
c	c	c		c	c	b	c	c	c	c	c	c	1	c	Sampangidatu	568
c	c	c		c	c	b	c	c	c	c	c	c	1	c	Marridatu	569
c	c	c		c	c	b	c	c	c	c	c	c	1	c	Bandamamidi	570
c	c	c		c	c	c	c	c	c	c	c	c	1	c	Matchepalle	571
c	c	c		c	c	c	c	c	c	c	c	c	1	c	Aradagudem	572
c	c	c		c	b	c	c	c	c	c	c	c	1	c	Puligondi	573
c	c	c		c	1	1	c	c	c	c	c	c	c	c	Kimudupalle	574
c	c	c		c	a	b	c	c	c	c	c	c	1	c	Cheepurugondi	575

**Census of India 2011- Village Directory
Amenities and Land use (As on 2009)**

Name of District : Visakhapatnam

Location Code No.: 544

Name of Mandal Parishad : Peda Bayalu

Location Code No.: 0517

Sl. No.	Name of Village	Number of Non-Government Medical Amenities available.							Availability of drinking water - Yes / No								
		Charitable non Govt. hospital/Nursing home.	Medical practitioner with MBBS Degree	Medical practitioner with other degree	Medical practitioner with no degree	Traditional practitioner and faith healer	Medicine Shop	Others	Tap water (Treated/Untreated)	Well water (Covered / Uncovered well)	Hand Pump	Tube wells / Bore well	Spring	River / Canal	Tank / Pond / Lake	Others	
1	2	32	33	34	35	36	37	38	39	40	41	42	43	44	45	46	
553	Talabirada								No	No	No	No	No	No	No	Yes	
554	Savidimamidi	0	0	0	0	0	0	0	No	No	No	No	No	No	No	Yes	
555	Bangarumamidi	0	0	0	0	0	0	0	No	No	No	No	No	No	No	Yes	
556	Maredupalle	0	0	0	0	0	0	0	No	No	No	No	No	No	No	Yes	
557	Vanabarangi	0	0	0	0	0	0	0	No	No	No	No	No	No	No	Yes	
558	Jamadal	0	0	0	0	0	0	0	No	No	No	No	No	No	No	Yes	
559	Boddaputtu	0	0	0	0	0	0	0	No	Yes	No	No	No	No	No	No	
560	Kindalam	0	0	0	0	0	0	0	No	No	No	No	No	No	No	Yes	
561	Kintharelu	0	0	0	0	0	0	0	No	No	No	No	No	No	No	Yes	
562	Kandulagunta	0	0	0	0	0	0	0	No	No	No	No	No	No	No	Yes	
563	Kunthurla	0	0	0	0	0	0	0	No	No	No	No	No	No	No	Yes	
564	Borramamidi	0	0	0	0	0	0	0	No	No	No	No	No	No	No	Yes	
565	Baithinilanka	0	0	0	0	0	0	0	No	Yes	No	No	No	No	No	No	
566	Sampangiputtu	0	0	0	0	0	0	0	No	Yes	No	No	No	No	No	No	
567	Rasiguppa	0	0	0	0	0	0	0	No	Yes	No	No	No	No	No	No	
568	Sampangidatu	0	0	0	0	0	0	0	No	Yes	No	No	No	No	No	No	
569	Marridatu	0	0	0	0	0	0	0	No	Yes	No	No	No	No	No	No	
570	Bandamamidi	0	0	0	0	0	0	0	No	Yes	No	No	No	No	No	No	
571	Matchepalle	0	0	0	0	0	0	0	No	No	No	No	No	No	No	Yes	
572	Aradagudem	0	0	0	0	0	0	0	No	No	No	No	No	No	No	Yes	
573	Puligondi	0	0	0	0	0	0	0	No	No	No	No	No	No	No	Yes	
574	Kimudupalle	0	0	0	0	0	0	0	No	No	Yes	No	No	Yes	No	Yes	
575	Cheepurugondi	0	0	0	0	0	0	0	No	No	No	No	No	No	No	Yes	

**Census of India 2011- Village Directory
Amenities and Land use (As on 2009)**

Name of District : Visakhapatnam

Location Code No.: 544

Name of Mandal Parishad : Peda Bayalu

Location Code No.: 0517

Availability of toilet & others Yes / No				Communication and transport facilities (If amenities available code -Yes is given except for Village Pin Code ,If not available within the village , the distance range code viz; a for < 5 Kms, b for 5-10 Kms and c for 10+ kms of nearest place where facility is available is given).									Name of Village	Sl. No.
Community toilet including bath.	Community toilet excluding bath.	Rural sanitary mart or sanitary hardware outlet available near the village.	Community bio- gas or recycle of waste for productive use.	Post office(PO)	Sub post office (SPO)	Post & Telegraph office (P&TO)	Village Pin Code	Telephones (Land lines)	Public call office (PCO)	Mobile phone coverage	Internet cafes/ Common service centre (CSC)			
47	48	49	50	51	52	53	54	55	56	57	58	2	1	
												Talabirada	553	
No	No	No	No	c	c	c	531040	c	c	c	c	Savidimamidi	554	
No	No	No	No	b	c	b	531040	c	c	c	c	Bangarumamidi	555	
No	No	No	No	c	c	c	531040	c	c	c	c	Maredupalle	556	
No	No	No	No	c	c	c	531040	c	c	c	c	Vanabarangi	557	
No	No	No	No	c	c	c	531040	c	c	c	c	Jamadalu	558	
No	No	No	No	c	c	c	531040	c	c	c	c	Boddaputtu	559	
No	No	No	No	c	c	c	531040	c	c	c	c	Kindalam	560	
No	No	No	No	c	c	c	531040	c	c	c	c	Kintharelu	561	
No	No	No	No	c	c	c	531029	c	c	c	c	Kandulagunta	562	
No	No	No	No	c	c	c	531040	c	c	c	c	Kunthurla	563	
No	No	No	No	c	c	c	531029	c	c	c	b	Borramamidi	564	
No	No	No	No	c	c	c	531029	c	c	c	c	Baithinilanka	565	
No	No	No	No	c	c	c	531040	c	c	c	c	Sampangiputtu	566	
No	No	No	No	c	c	c	531040	c	c	c	c	Rasiguppa	567	
No	No	No	No	c	b	c	531040	c	c	c	c	Sampangidatu	568	
No	No	No	No	c	Yes	c	531040	c	c	c	c	Marridatu	569	
No	No	No	No	c	a	c	531040	c	c	c	c	Bandamamidi	570	
No	No	No	No	c	b	c	531040	c	c	c	c	Matchepalle	571	
No	No	No	No	c	b	c	531040	c	c	c	c	Aradagudem	572	
No	No	No	No	c	b	c	531040	c	c	a	c	Puligondi	573	
No	No	No	No	c	Yes	c	531040	c	c	c	c	Kimudupalle	574	
No	No	No	No	c	b	c	531040	c	c	c	c	Cheepurugondi	575	

**Census of India 2011- Village Directory
Amenities and Land use (As on 2009)**

Name of District : Visakhapatnam

Location Code No.: 544

Name of Mandal Parishad : Peda Bayalu

Location Code No.: 0517

Sl. No.	Name of Village	Communication and transport facilities (If amenities available code -Yes is given except for Village Pin Code, If not available within the village, the distance range code viz; a for < 5 Kms, b for 5-10 Kms and c for 10+ kms of nearest place where facility is available is given).									
		Private courier facility	Bus service (Public & Private)	Railway stations	Auto/Modified Autos	Taxis and Vans	Tractors	Cycle-pulled rickshaws(Manual & Machine driven)	Carts driven by animals	Sea /River ferry service	
1	2	59	60	61	62	63	64	65	66	67	
553	Talabirada										
554	Savidimamidi	c	c	c	c	c	c		b	c	
555	Bangarumamidi	c	c	c	c	c	c		c	c	
556	Maredupalle	c	c	c	c	c	c		b	c	
557	Vanabarangi	c	c	c	c	c	c		b	c	
558	Jamadal	c	c	c	c	c	c		a	c	
559	Boddaputtu	c	c	c	c	c	c		Yes	c	
560	Kindalam	c	c	c	c	c	c		Yes	c	
561	Kintharelu	c	c	c	c	c	c		Yes	c	
562	Kandulagunta	c	c	c	c	c	c		b	c	
563	Kunthurla	c	c	c	c	c	c		Yes	c	
564	Borramamidi	c	b	c	c	c	c		Yes	c	
565	Baithinilanka	c	c	c	c	c	c		a	c	
566	Sampangiputtu	c	c	c	c	c	c		a	c	
567	Rasiguppa	c	c	c	c	c	c		Yes	c	
568	Sampangidatu	c	c	c	c	c	c		b	c	
569	Marridatu	c	c	c	c	c	c		b	c	
570	Bandamamidi	c	c	c	c	c	c		a	c	
571	Matchepalle	c	c	c	c	c	c		Yes	c	
572	Aradagudem	c	c	c	c	c	c		Yes	c	
573	Puligondi	c	c	c	c	c	c		a	c	
574	Kimudupalle	c	c	c	c	c	c		Yes	c	
575	Cheepurugondi	c	c	c	c	c	c		Yes	c	

**Census of India 2011- Village Directory
Amenities and Land use (As on 2009)**

Name of District : Visakhapatnam

Location Code No.: 544

Name of Mandal Parishad : Peda Bayalu

Location Code No.: 0517

Village connected to highways,village roads, banks & credit societies (If amenities available code -Yes is given, If not available within the village , the distance range code viz; a for < 5 Kms, b for 5-10 Kms and c for 10+ kms of nearest place where facility is available is given).												Name of Village	Sl. No.	
68	69	70	71	72	73	74	75	76	77	78	79			
													Talabirada	553
c	c	c	c	a	Yes	c		Yes	c	c	c		Savidimamidi	554
c	c	c	c	b	Yes	b		Yes	b	c	b		Bangarumamidi	555
c	c	c	c	b	Yes	b		Yes	c	c	c		Maredupalle	556
c	c	c	c	b	Yes	b		Yes	c	c	c		Vanabarangi	557
c	c	c	c	a	Yes	b		Yes	c	c	c		Jamadalu	558
c	c	c	b	a	Yes	b		Yes	c	c	Yes		Boddaputtu	559
c	c	c	b	b	Yes	b		Yes	Yes	c	Yes		Kindalam	560
c	c	c	b	a	Yes	b		Yes	c	c	c		Kintharelu	561
c	c	c	a	b	Yes	c		Yes	c	c	Yes		Kandulagunta	562
c	c	c	b	b	Yes	b		Yes	c	c	Yes		Kunthurla	563
c	c	c	b	b	Yes	b		Yes	c	c	c		Borramamidi	564
c	c	c	a	Yes	Yes	b		Yes	c	c	c		Baithinilanka	565
c	c	c	a	b	Yes	b		Yes	c	c	c		Sampangiputtu	566
c	c	c	b	b	Yes	b		Yes	c	c	c		Rasiguppa	567
c	c	c	b	b	Yes	c		Yes	c	c	c		Sampangidatu	568
c	c	c	b	a	Yes	b		Yes	c	c	c		Marridatu	569
c	c	c	b	a	Yes	b		Yes	c	c	Yes		Bandamamidi	570
c	c	c	b	a	Yes	c		Yes	c	c	c		Matchepalle	571
c	c	c	c	a	Yes	b		Yes	c	c	c		Aradagudem	572
c	c	c	c	b	Yes	b		Yes	c	c	c		Puligondi	573
c	c	c	c	Yes	Yes	b		Yes	c	c	c		Kimudupalle	574
c	c	c	c	a	Yes	c		Yes	c	c	c		Cheepurugondi	575

**Census of India 2011- Village Directory
Amenities and Land use (As on 2009)**

Name of District : Visakhapatnam

Location Code No.: 544

Name of Mandal Parishad : Peda Bayalu

Location Code No.: 0517

Sl. No.	Name of Village	Availability of miscellaneous facilities (If amenities available code -Yes is given, If not available within the village, the distance range code viz; a for < 5 Kms, b for 5-10 Kms and c for 10+ kms of nearest place where facility is available is given).									
		Self-Help Group (SHG)	Public distribution system (PDS) shop	Mandis / Regular market	Weekly Haat	Agricultural marketing society	Integrated Child Development Scheme (Nutritional Centres)	Anganwadi Centre (Nutritional Centres)	Others (Nutritional Centres)	ASHA (Accredited Social Health Activist)	Community centre with/without TV
1	2	80	81	82	83	84	85	86	87	88	89
553	Talabirada										
554	Savidimamidi	Yes	b	c	c	c	c	b	Yes	c	b
555	Bangarumamidi	Yes	b	c	b	c	b	Yes	Yes	c	b
556	Maredupalle	Yes	b	c	c	c	c	Yes	Yes	c	c
557	Vanabarangi	Yes	b	c	c	c	c	Yes	Yes	c	c
558	Jamadal	Yes	b	c	c	c	c	Yes	Yes	c	c
559	Boddaputtu	Yes	b	c	b	c	c	Yes	Yes	c	c
560	Kindalam	Yes	b	c	c	c	c	Yes	Yes	a	c
561	Kintharelu	Yes	c	c	c	c	c	Yes	Yes	c	c
562	Kandulagunta	Yes	b	c	c	c	c	c	Yes	b	c
563	Kunthurla	Yes	c	c	c	c	c	Yes	Yes	c	c
564	Borramamidi	Yes	c	c	c	c	c	Yes	Yes	c	c
565	Baithinilanka	Yes	c	c	c	c	c	Yes	Yes	c	c
566	Sampangiputtu	Yes	c	c	c	c	c	Yes	Yes	c	c
567	Rasiguppa	Yes	c	c	c	c	c	Yes	Yes	c	c
568	Sampangidatu	Yes	c	c	c	c	c	c	Yes	c	c
569	Marridatu	Yes	c	c	c	c	c	Yes	Yes	c	c
570	Bandamamidi	Yes	c	c	c	c	c	Yes	Yes	c	c
571	Matchepalle	Yes	c	c	c	c	c	a	Yes	c	c
572	Aradagudem	Yes	c	c	c	c	c	Yes	Yes	c	c
573	Puligondi	Yes	b	c	c	c	c	Yes	Yes	c	b
574	Kimudupalle	Yes	Yes	c	b	c	c	Yes	Yes	c	Yes
575	Cheepurugondi	Yes	b	c	c	c	c	Yes	Yes	c	c

**Census of India 2011- Village Directory
Amenities and Land use (As on 2009)**

Name of District : Visakhapatnam

Location Code No.: 544

Name of Mandal Parishad : Peda Bayalu

Location Code No.: 0517

Availability of miscellaneous facilities (If amenities available code -Yes is given, If not available within the village, the distance range code viz; a for < 5 Kms, b for 5-10 Kms and c for 10+ kms of nearest place where facility is available is given).									Availability of electricity (Yes/No)				Nearest Town		Name of Village	Sl. No.
Sports Field,	Sports Club / Recreation Centre	Cinema / Video Hall	Public Library	Public Reading Room	Newspaper Supply	Assembly Polling station	Birth & Death Registration Office	Power Supply for Domestic Use (ED)	Power Supply for Agricultural Use (EAG)	Power Supply for Commercial Use (EC)	Power Supply for All Uses (EA)	Name	Distance range code i.e. a for <5 Kms, b for 5-10 Kms and c for 10+ kms			
90	91	92	93	94	95	96	97	98	99	100	101	102	103	2	1	
												Anakapalle	c	Talabirada	553	
c	c	c	c	c	Yes	b	b	Yes	No	No	No	Anakapalle	c	Savidimamidi	554	
c	c	c	c	c	Yes	c	b	Yes	No	No	No	Anakapalle	c	Bangarumamidi	555	
c	c	c	c	c	Yes	c	c	Yes	No	No	No	Anakapalle	c	Maredupalle	556	
c	c	c	c	c	Yes	c	c	Yes	No	No	No	Anakapalle	c	Vanabarangi	557	
c	c	c	c	c	Yes	c	c	Yes	No	No	No	Anakapalle	c	Jamadolu	558	
c	c	c	c	c	Yes	c	c	Yes	No	No	No	Anakapalle	c	Boddaputtu	559	
c	c	c	c	c	Yes	b	b	Yes	No	No	No	Anakapalle	c	Kindalam	560	
c	c	c	c	c	Yes	b	b	Yes	No	No	No	Anakapalle	c	Kintharelu	561	
c	c	c	c	c	Yes	b	b	Yes	No	No	No	Anakapalle	c	Kandulagunta	562	
c	c	c	c	c	Yes	Yes	Yes	Yes	No	No	No	Anakapalle	c	Kunthurla	563	
c	c	c	c	c	Yes	a	a	Yes	No	No	No	Anakapalle	c	Borramamidi	564	
c	c	c	c	c	Yes	b	b	Yes	No	No	No	Anakapalle	c	Baithinilanka	565	
c	c	c	c	c	Yes	b	b	Yes	No	No	No	Anakapalle	c	Sampangiputtu	566	
c	c	c	c	c	Yes	b	b	Yes	No	No	No	Anakapalle	c	Rasiguppa	567	
c	c	c	c	c	Yes	b	b	Yes	No	No	No	Anakapalle	c	Sampangidatu	568	
c	c	c	c	c	Yes	b	b	Yes	No	No	No	Anakapalle	c	Marridatu	569	
c	c	c	c	c	Yes	b	b	Yes	No	No	No	Anakapalle	c	Bandamamidi	570	
c	c	c	c	c	Yes	c	c	Yes	No	No	No	Anakapalle	c	Matchepalle	571	
c	c	c	c	c	Yes	c	b	Yes	No	No	No	Anakapalle	c	Aradagudem	572	
c	c	c	c	c	Yes	b	b	Yes	No	No	No	Anakapalle	c	Puligondi	573	
c	c	c	c	c	Yes	Yes	Yes	Yes	No	No	No	Anakapalle	c	Kimudupalle	574	
c	c	c	c	c	Yes	b	b	Yes	No	No	No	Anakapalle	c	Cheepurugondi	575	

**Census of India 2011- Village Directory
Amenities and Land use (As on 2009)**

Name of District : Visakhapatnam

Location Code No.: 544

Name of Mandal Parishad : Peda Bayalu

Location Code No.: 0517

Sl. No.	Name of Village	Land Use										
		Area under different types of land use (in hectares rounded up to one decimal place)										
		Forests	Area under Non-agricultural Uses	Barren and Un-cultivable land	Permanent Pastures and Other Grazing Lands	Land Under Miscellaneous Tree Crops etc.	Culturable Waste Land	Fallow lands other than current fallows	Current Fallows	Net Area Sown	Total Irrigated Land Area	Total Un-irrigated Land Area
1	2	104	105	106	107	108	109	110	111	112	113	114
553	Talabirada	0	1.9	25.6	0	0	0	0	0	17.5	0	17.5
554	Savidimamidi	0	20.2	70	43.8	0	0	0	0	0	0	0
555	Bangarumamidi	0	22.6	2.4	413	0	0	0	0	0	0	0
556	Maredupalle	0	2.6	28.4	0	0	0	0	0	0	0	0
557	Vanabarangi	0	2	43	0	0	0	0	0	50	0	50
558	Jamadal	0	1.6	38	12.4	0	0	0	0	0	0	0
559	Boddaputtu	0	39.1	1.9	0	0	0	0	0	0	0	0
560	Kindalam	0	72.7	92	28.3	0	0	0	0	0	0	0
561	Kintharelu	0	56.2	21.5	0.3	0	0	0	0	0	0	0
562	Kandulagunta	0	1.7	10	14.3	0	0	0	0	0	0	0
563	Kunthurla	0	124.3	85.7	68	0	0	0	0	0	0	0
564	Borramamidi	0	81.5	42.2	13.2	10.1	0	0	0	0	0	0
565	Baithinilanka	0	3.3	0	0	0	44	0	0	5.7	5.7	0
566	Sampangiputtu	0	12.3	0	0	0	12.7	0	0	0	0	0
567	Rasiguppa	0	0.3	2.7	0	0	31.4	0	0	9.6	9.6	0
568	Sampangidatu	0	2.6	0	0	0	7.4	0	0	2	2	0
569	Marridatu	0	38.7	0	0	0	29.7	0	0	2.6	2.6	0
570	Bandamamidi	0	23.4	4.3	0	0	24.3	0	0	0	0	0
571	Matchepalle	0	6.6	0	0	0	125	0	0	15.4	15.4	0
572	Aradagudem	0	0.5	0	0	0	94.5	0	0	23	23	0
573	Puligondi	0	21.9	0	0	0	335.8	0	0	5.3	5.3	0
574	Kimudupalle	0	16.1	0	0	0	107	0	0	51.9	51.9	0
575	Cheepurugondi	0	10	0	0	0	25	0	0	10	10	0

**Census of India 2011- Village Directory
Amenities and Land use (As on 2009)**

Name of District : Visakhapatnam

Location Code No.: 544

Name of Mandal Parishad : Peda Bayalu

Location Code No.: 0517

Land Use					Name of three most important commodities manufactured			Name of Village	Sl. No.
Area irrigated by source (in hectare).					First	Second	Third		
Canals (C)	Wells/Tube-wells(W/TW)	Tanks/Lakes(T/L)	Water Falls(WF)	Others(O)					
115	116	117	118	119	120	121	122	2	1
0	0	0	0	0				Talabirada	553
0	0	0	0	0				Savidimamidi	554
0	0	0	0	0				Bangarumamidi	555
0	0	0	0	0				Maredupalle	556
0	0	0	0	0				Vanabarangi	557
0	0	0	0	0				Jamadalu	558
0	0	0	0	0				Boddaputtu	559
0	0	0	0	0				Kindalam	560
0	0	0	0	0				Kintharelu	561
0	0	0	0	0				Kandulagunta	562
0	0	0	0	0				Kunthurla	563
0	0	0	0	0				Borramamidi	564
0	0	0	0	5.7				Baithinilanka	565
0	0	0	0	0				Sampangiputtu	566
0	0	0	0	9.6				Rasiguppa	567
0	0	0	0	2				Sampangidatu	568
0	0	2.6	0	0				Marridatu	569
0	0	0	0	0				Bandamamidi	570
0	0	0	0	15.4				Matchepalle	571
0	0	0	0	23				Aradagudem	572
0	0	0	0	5.3				Puligondi	573
0	0	0	0	51.9				Kimudupalle	574
0	0	0	0	10				Cheepurugondi	575

**Census of India 2011- Village Directory
Amenities and Land use (As on 2009)**

Name of District : Visakhapatnam

Location Code No.: 544

Name of Mandal Parishad : Peda Bayalu

Location Code No.: 0517

Sl. No.	Name of Village	Location code no.	Total area of the village (in hectares rounded up to one decimal place)	Total population (2011 census)	Number of households (2011 census)	Number of educational amenities available (If not available within the village, the distance range code viz; a for < 5 Kms, b for 5-10 Kms and c for 10+ kms of nearest place where facility is available is given).										
						Pre-Primary school (PP)	Primary school (P)	Middle school (M)	Secondary School (S)	Senior Secondary school (SS)	Degree college of arts science & commerce (ASC)	Engineering college(EC)	Medical college (MC)	Management institute (MI)	Polytechnic (Pt)	
1	2	3	4	5	6	7	8	9	10	11	12	13	14	15	16	
576	Lagasariputtu	583826	44	184	44	c	1	a	c	c	c	c	c	c	c	
577	Kambalabayalu	583827	66	27	6	c	b	b	c	c	c	c	c	c	c	
578	Chandiputtu	583828	93	333	73	c	1	1	c	c	c	c	c	c	c	
579	Vancharba	583829	38	139	38	c	1	a	c	c	c	c	c	c	c	
580	Bondaputtu	583830	125	172	52	c	1	1	c	c	c	c	c	c	c	
581	Malakariputtu	583831	81	86	27	c	1	b	c	c	c	c	c	c	c	
582	Vurada	583832	54	153	47	c	1	1	c	c	c	c	c	c	c	
583	Jyantikota	583833	47	79	22	c	1	b	c	c	c	c	c	c	c	
584	Tulabharangi	583834	72	195	50	c	1	a	c	c	c	c	c	c	c	
585	Poi Palle	583835	55	36	9	c	b	b	c	c	c	c	c	c	c	
586	Merakachinta	583836	80	288	95	c	2	1	c	c	c	c	c	c	c	
587	Vakapalle	583837	52	45	13	c	b	b	c	c	c	c	c	c	c	
588	Barrangibanda	583838	72	97	27	c	b	b	b	c	c	c	c	c	c	
589	Bangaruputtu	583839	93	183	50	c	1	a	b	c	c	c	c	c	c	
590	Pedakondapalle	583840	500	850	242	c	3	1	1	c	c	c	c	c	c	
591	Pedagondi	583841	3	106	27	c	1	a	b	c	c	c	c	c	c	
592	Gorcheri	583842	20	76	21	c	a	1	b	c	c	c	c	c	c	
593	Kodaputtu	583843	154	203	61	c	1	a	c	c	c	c	c	c	c	
594	Andravara	583844	94	290	75	c	1	b	c	c	c	c	c	c	c	
595	Valugupalle	583845	259	475	135	c	1	b	c	c	c	c	c	c	c	
596	Buradamamidi	583846	57	111	28	c	b	b	c	c	c	c	c	c	c	
Total			28249	51890	12826	4	197	24	8	1	0	0	0	0	0	

**Census of India 2011- Village Directory
Amenities and Land use (As on 2009)**

Name of District : Visakhapatnam

Location Code No.: 544

Name of Mandal Parishad : Peda Bayalu

Location Code No.: 0517

Number of educational amenities available (If not available within the village, the distance range code viz; a for <5 Kms, b for 5-10 Kms and c for 10+ kms of nearest place where facility is available is given).				Number of Medical Amenities available. (If not available within the village, the distance range code viz; a for < 5 Kms, b for 5-10 Kms and c for 10+ kms of nearest place where facility is available is given).											Name of Village	Sl. No.
Vocational training school /ITI	Non-formal training centre (NFTC)	Special school for disabled (SSD)	Others (specify)	Community health centre (CHC)	Primary health centre (PHC)	Primary health sub centre (PHS)	Maternity and child welfare centre (MCW)	T. B. clinic (TBC)	Hospital-allopathic (HA)	Hospital-alternative medicine (HO)	Dispensary (D)	Veterinary hospital (VH)	Mobile health clinic (MHC)	Family welfare centre (FWC)		
17	18	19	20	21	22	23	24	25	26	27	28	29	30	31	2	1
c	c	c		c	c	c	c	c	c	c	c	c	1	c	Lagasariputtu	576
c	c	c		c	c	a	c	c	c	c	c	c	1	c	Kambalabayalu	577
c	c	c		c	c	a	c	c	c	c	c	c	1	c	Chandiputtu	578
c	c	c		c	c	c	c	c	c	c	c	c	1	c	Vancharba	579
c	c	c		c	b	c	c	c	c	c	c	c	1	c	Bondaputtu	580
c	c	c		c	b	c	c	c	c	c	c	c	1	c	Malakariputtu	581
c	c	c		c	c	c	c	c	c	c	c	c	1	c	Vurada	582
c	c	c		c	c	c	c	c	c	c	c	c	1	c	Jyantikota	583
c	c	c		c	c	c	c	c	c	c	c	c	1	c	Tulabharangi	584
c	c	c		c	c	c	c	c	c	c	c	c	1	c	Poi Palle	585
c	c	c		c	c	c	c	c	c	c	c	c	1	c	Merakachinta	586
c	c	c		b	b	c	c	c	c	c	c	b	1	c	Vakapalle	587
c	c	c		c	c	c	c	c	c	c	c	c	1	c	Barrangibanda	588
c	c	c		c	b	c	c	c	c	c	c	c	1	c	Bangaruputtu	589
c	c	c		c	1	c	c	c	c	c	c	c	c	c	Pedakondapalle	590
c	c	c		c	a	c	c	c	c	c	c	c	1	c	Pedagondi	591
b	c	c		c	c	c	c	c	c	c	c	c	1	c	Gorcheri	592
c	c	c		c	c	c	c	c	c	c	c	c	1	c	Kodaputtu	593
c	c	c		c	c	c	c	c	c	c	c	c	1	c	Andravara	594
c	c	c		c	c	c	c	c	c	c	c	c	1	c	Valugupalle	595
c	c	c		c	c	c	c	c	c	c	c	c	1	c	Buradamamidi	596
0	0	0	0	0	14	5	0	0	0	0	0	3	252	0		

**Census of India 2011- Village Directory
Amenities and Land use (As on 2009)**

Name of District : Visakhapatnam

Location Code No.: 544

Name of Mandal Parishad : Peda Bayalu

Location Code No.: 0517

Sl. No.	Name of Village	Number of Non-Government Medical Amenities available.							Availability of drinking water - Yes / No								
		Charitable non Govt. hospital/Nursing home.	Medical practitioner with MBBS Degree	Medical practitioner with other degree	Medical practitioner with no degree	Traditional practitioner and faith healer	Medicine Shop	Others	Tap water (Treated/Untreated)	Well water (Covered / Uncovered well)	Hand Pump	Tube wells / Bore well	Spring	River / Canal	Tank / Pond / Lake	Others	
1	2	32	33	34	35	36	37	38	39	40	41	42	43	44	45	46	
576	Lagasariputtu	0	0	0	0	0	0	0	No	Yes	No	No	No	No	No	No	
577	Kambalabayalu	0	0	0	0	0	0	0	No	No	No	No	No	No	No	Yes	
578	Chandiputtu	0	0	0	0	0	0	0	No	No	No	No	No	No	No	Yes	
579	Vancharba	0	0	0	0	0	0	0	No	No	No	No	No	No	No	Yes	
580	Bondaputtu	0	0	0	0	0	0	0	No	Yes	No	No	No	No	No	No	
581	Malakariputtu	0	0	0	0	0	0	0	No	No	No	No	No	No	No	Yes	
582	Vurada	0	0	0	0	0	0	0	No	Yes	No	No	No	No	No	No	
583	Jyantikota	0	0	0	0	0	0	0	No	No	No	No	No	No	No	Yes	
584	Tulabharangi	0	0	0	0	0	0	0	No	No	No	No	No	No	Yes	No	
585	Poi Palle	0	0	0	0	0	0	0	No	Yes	No	No	No	No	No	No	
586	Merakachinta	0	0	0	0	0	0	0	No	Yes	No	No	Yes	No	No	No	
587	Vakapalle	0	0	0	0	0	0	0	No	Yes	No	Yes	No	No	No	No	
588	Barrangibanda	0	0	0	0	0	0	0	No	Yes	Yes	No	Yes	No	No	No	
589	Bangaruputtu	0	0	0	0	0	0	0	No	Yes	No	No	No	No	No	No	
590	Pedakondapalle	0	0	0	0	0	0	0	No	No	No	Yes	No	No	No	No	
591	Pedagondi	0	0	0	0	0	0	0	No	No	No	No	No	No	No	Yes	
592	Gorcheri	0	0	0	0	0	0	0	No	Yes	No	No	No	No	No	No	
593	Kodaputtu	0	0	0	0	0	0	0	No	Yes	No	Yes	No	No	Yes	No	
594	Andravara	0	0	0	0	0	0	0	Yes	No	No	No	No	No	No	No	
595	Valugupalle	0	0	0	0	0	0	0	No	Yes	No	Yes	No	No	Yes	No	
596	Buradamamidi	0	0	0	0	0	0	0	No	No	No	No	Yes	No	No	No	
Total		0	0	0	0	0	0	0	13	113	30	13	147	26	11	68	

**Census of India 2011- Village Directory
Amenities and Land use (As on 2009)**

Name of District : Visakhapatnam

Location Code No.: 544

Name of Mandal Parishad : Peda Bayalu

Location Code No.: 0517

Availability of toilet & others Yes / No				Communication and transport facilities (If amenities available code -Yes is given except for Village Pin Code ,If not available within the village , the distance range code viz; a for < 5 Kms, b for 5-10 Kms and c for 10+ kms of nearest place where facility is available is given).									Name of Village	Sl. No.
Community toilet including bath.	Community toilet excluding bath.	Rural sanitary mart or sanitary hardware outlet available near the village.	Community bio- gas or recycle of waste for productive use.	Post office(PO)	Sub post office (SPO)	Post & Telegraph office (P&TO)	Village Pin Code	Telephones (Land lines)	Public call office (PCO)	Mobile phone coverage	Internet cafes/ Common service centre (CSC)			
47	48	49	50	51	52	53	54	55	56	57	58	2	1	
No	No	No	No	c	b	c	531040	c	c	c	c	Lagasariputtu	576	
No	No	No	No	c	b	c	531040	c	c	c	c	Kambalabayalu	577	
No	No	No	No	b	c	b	531040	c	c	c	c	Chandiputtu	578	
No	No	No	No	c	c	c	531040	c	c	c	c	Vancharba	579	
No	No	No	No	c	b	c	531040	b	c	c	c	Bondaputtu	580	
No	No	No	No	c	b	c	531077	c	c	c	c	Malakariputtu	581	
No	No	No	No	c	c	c	531077	c	c	c	c	Vurada	582	
No	No	No	No	c	a	c	531077	c	c	c	c	Jayantikota	583	
No	No	No	No	c	b	c	531077	c	c	c	c	Tulabharangi	584	
No	No	No	No	c	b	c	531077	c	c	c	c	Poi Palle	585	
No	No	No	No	c	a	c	531077	c	c	c	c	Merakachinta	586	
No	No	No	No	c	a	c	531077	c	c	b	c	Vakapalle	587	
No	No	No	No	c	a	c	531077	c	c	c	c	Barrangibanda	588	
No	No	No	No	c	Yes	c	531077	c	c	c	c	Bangaruputtu	589	
No	No	No	No	c	b	c	531077	c	c	c	c	Pedakondapalle	590	
No	No	No	No	c	b	c	531077	c	c	c	c	Pedagondi	591	
No	No	No	No	c	b	c	531077	b	b	c	c	Gorcheri	592	
No	No	No	No	c	b	c	531077	c	c	c	c	Kodaputtu	593	
No	No	No	No	c	a	c	531077	c	c	c	c	Andravara	594	
No	No	No	No	c	b	c	531077	c	c	c	c	Valugupalle	595	
No	No	No	No	c	b	c	531077	c	c	b	c	Buradamamidi	596	
0	0	0	0	1	13	1		0	0	2	0			

**Census of India 2011- Village Directory
Amenities and Land use (As on 2009)**

Name of District : Visakhapatnam

Location Code No.: 544

Name of Mandal Parishad : Peda Bayalu

Location Code No.: 0517

Sl. No.	Name of Village	Communication and transport facilities (If amenities available code -Yes is given except for Village Pin Code, If not available within the village, the distance range code viz; a for < 5 Kms, b for 5-10 Kms and c for 10+ kms of nearest place where facility is available is given).									
		Private courier facility	Bus service (Public & Private)	Railway stations	Auto/Modified Autos	Taxis and Vans	Tractors	Cycle-pulled rickshaws(Manual & Machine driven)	Carts driven by animals	Sea /River ferry service	
1	2	59	60	61	62	63	64	65	66	67	
576	Lagasariputtu	c	c	c	c	c	c		Yes	c	
577	Kambalabayalu	c	c	c	c	c	c		b	c	
578	Chandiputtu	c	b	c	c	c	c		b	c	
579	Vancharba	c	c	c	c	c	c		a	c	
580	Bondaputtu	c	c	c	c	c	c		Yes	c	
581	Malakariputtu	c	c	c	c	c	c		Yes	c	
582	Vurada	c	c	c	c	c	c		Yes	c	
583	Jyantikota	c	c	c	c	c	c		a	c	
584	Tulabharangi	c	c	c	c	c	c		Yes	c	
585	Poi Palle	c	c	c	c	b	c		a	c	
586	Merakachinta	c	c	c	c	b	c		Yes	c	
587	Vakapalle	c	c	c	c	Yes	c		b	c	
588	Barrangibanda	c	c	c	c	b	c		Yes	c	
589	Bangaruputtu	c	c	c	c	c	c		Yes	c	
590	Pedakondapalle	c	c	c	c	c	c		b	c	
591	Pedagondi	c	c	c	c	c	c		b	c	
592	Gorcheri	c	c	c	c	c	c		b	c	
593	Kodaputtu	c	c	c	c	c	c		Yes	c	
594	Andravara	c	c	c	c	c	c		a	c	
595	Valugupalle	c	c	c	c	c	c		b	c	
596	Buradamamidi	c	c	c	c	c	c		Yes	c	
Total		0	16	0	3	5	8	0	72	0	

**Census of India 2011- Village Directory
Amenities and Land use (As on 2009)**

Name of District : Visakhapatnam

Location Code No.: 544

Name of Mandal Parishad : Peda Bayalu

Location Code No.: 0517

Village connected to highways,village roads, banks & credit societies (If amenities available code -Yes is given, If not available within the village , the distance range code viz; a for < 5 Kms, b for 5-10 Kms and c for 10+ kms of nearest place where facility is available is given).												Name of Village	Sl. No.
Connected to national highway(NH)	Connected to state highway(SH)	Connected to major district road (MDR)	Connected to others district road	Pucca roads	Kutchcha roads	Water bounded macadam(WBM) roads	Navigable waterway (river/canal)(NW)	Footpaths (FP)	Commercial & Co-operative Banks	ATM	Agricultural Credit Societies		
68	69	70	71	72	73	74	75	76	77	78	79	2	1
c	c	c	b	a	Yes	b		Yes	c	c	c	Lagasariputtu	576
c	c	c	b	b	Yes	c		Yes	c	c	c	Kambalabayalu	577
c	c	c	b	a	Yes	b		Yes	b	c	b	Chandiputtu	578
c	c	c	b	b	Yes	b		Yes	c	c	c	Vancharba	579
c	c	c	b	b	Yes	b		Yes	c	c	c	Bondaputtu	580
c	c	c	a	b	Yes	c		Yes	c	c	c	Malakariputtu	581
c	c	c	a	a	Yes	b		Yes	c	c	c	Vurada	582
c	c	c	a	a	Yes	c		Yes	c	c	c	Jayantikota	583
c	c	c	b	b	Yes	b		Yes	c	c	c	Tulabharangi	584
c	c	Yes	a	b	Yes	c		Yes	c	c	c	Poi Palle	585
c	c	c	a	b	Yes	b		Yes	c	c	c	Merakachinta	586
c	c	c	Yes	a	Yes	c		Yes	Yes	c	c	Vakapalle	587
c	c	c	a	b	Yes	c		Yes	c	c	c	Barrangibanda	588
c	c	c	b	a	Yes	b		Yes	c	c	c	Bangaruputtu	589
c	c	c	Yes	Yes	Yes	c		Yes	c	c	c	Pedakondapalle	590
c	c	c	b	b	Yes	b		Yes	c	c	c	Pedagondi	591
c	c	c	b	b	Yes	c		Yes	c	c	c	Gorcheri	592
c	c	c	b	a	Yes	b		Yes	c	c	c	Kodaputtu	593
c	c	c	c	a	Yes	b		Yes	c	c	c	Andravara	594
c	c	c	c	b	Yes	b		Yes	c	c	c	Valugupalle	595
c	c	c	c	a	Yes	b		Yes	c	c	c	Buradamamidi	596
0	0	1	29	16	268	3	0	268	10	0	12		

**Census of India 2011- Village Directory
Amenities and Land use (As on 2009)**

Name of District : Visakhapatnam

Location Code No.: 544

Name of Mandal Parishad : Peda Bayalu

Location Code No.: 0517

Sl. No.	Name of Village	Availability of miscellaneous facilities (If amenities available code -Yes is given, If not available within the village, the distance range code viz; a for < 5 Kms, b for 5-10 Kms and c for 10+ kms of nearest place where facility is available is given).									
		Self-Help Group (SHG)	Public distribution system (PDS) shop	Mandis / Regular market	Weekly Haat	Agricultural marketing society	Integrated Child Development Scheme (Nutritional Centres)	Anganwadi Centre (Nutritional Centres)	Others (Nutritional Centres)	ASHA (Accredited Social Health Activist)	Community centre with/without TV
1	2	80	81	82	83	84	85	86	87	88	89
576	Lagasariputtu	Yes	c	c	c	b	c	Yes	Yes	b	b
577	Kambalabayalu	Yes	a	c	c	c	c	Yes	Yes	c	c
578	Chandiputtu	Yes	a	c	c	c	b	Yes	Yes	Yes	b
579	Vancharba	Yes	a	c	c	c	c	Yes	Yes	Yes	c
580	Bondaputtu	Yes	c	c	c	c	c	Yes	Yes	b	c
581	Malakariputtu	Yes	c	c	c	c	c	c	Yes	c	c
582	Vurada	Yes	c	c	c	c	c	Yes	Yes	c	c
583	Jyantikota	Yes	c	c	c	c	c	c	Yes	c	c
584	Tulabharangi	Yes	c	b	c	c	c	Yes	Yes	c	c
585	Poi Palle	Yes	c	c	c	c	c	c	Yes	c	c
586	Merakachinta	Yes	c	c	c	c	c	Yes	Yes	c	c
587	Vakapalle	Yes	b	c	b	c	c	c	Yes	c	c
588	Barrangibanda	Yes	b	b	a	c	c	Yes	Yes	a	c
589	Bangaruputtu	Yes	c	c	c	c	c	Yes	Yes	a	a
590	Pedakondapalle	Yes	c	c	c	c	c	Yes	Yes	c	c
591	Pedagondi	Yes	c	c	c	c	c	Yes	Yes	c	c
592	Gorcheri	Yes	c	b	c	c	c	Yes	Yes	c	c
593	Kodaputtu	Yes	c	c	c	c	c	Yes	Yes	c	c
594	Andravara	Yes	a	c	a	c	c	Yes	Yes	c	c
595	Valugupalle	Yes	c	c	c	c	c	Yes	Yes	c	c
596	Buradamamidi	Yes	c	c	c	c	c	Yes	Yes	c	c
Total		267	15	3	3	0	1	190	268	53	2

**Census of India 2011- Village Directory
Amenities and Land use (As on 2009)**

Name of District : Visakhapatnam

Location Code No.: 544

Name of Mandal Parishad : Peda Bayalu

Location Code No.: 0517

Availability of miscellaneous facilities (If amenities available code -Yes is given, If not available within the village, the distance range code viz; a for < 5 Kms, b for 5-10 Kms and c for 10+ kms of nearest place where facility is available is given).									Availability of electricity (Yes/No)				Nearest Town		Name of Village	Sl. No.
Sports Field,	Sports Club / Recreation Centre	Cinema / Video Hall	Public Library	Public Reading Room	Newspaper Supply	Assembly Polling station	Birth & Death Registration Office	Power Supply for Domestic Use (ED)	Power Supply for Agricultural Use (EAG)	Power Supply for Commercial Use (EC)	Power Supply for All Uses (EA)	Name	Distance range code i.e. a for <5 Kms, b for 5-10 Kms and c for 10+ kms			
90	91	92	93	94	95	96	97	98	99	100	101	102	103	2	1	
b	c	c	c	c	Yes	b	b	Yes	No	No	No	Anakapalle	c	Lagasariputtu	576	
c	c	c	c	c	a	b	b	Yes	No	No	No	Anakapalle	c	Kambalabayalu	577	
c	c	c	c	c	Yes	b	b	Yes	No	No	No	Anakapalle	c	Chandiputtu	578	
c	c	c	c	c	Yes	a	a	Yes	No	No	No	Anakapalle	c	Vancharba	579	
c	c	c	c	c	Yes	b	b	Yes	No	No	No	Anakapalle	c	Bondaputtu	580	
c	c	c	c	c	Yes	b	b	Yes	No	No	No	Anakapalle	c	Malakariputtu	581	
c	c	c	c	c	Yes	b	b	Yes	No	No	No	Anakapalle	c	Vurada	582	
c	c	c	c	c	Yes	a	a	Yes	No	No	No	Anakapalle	c	Jayantikota	583	
c	c	c	c	c	Yes	c	c	Yes	No	No	No	Anakapalle	c	Tulabharangi	584	
c	c	c	c	c	a	b	b	Yes	No	No	No	Anakapalle	c	Poi Palle	585	
c	c	c	c	c	Yes	a	a	Yes	No	No	No	Anakapalle	c	Merakachinta	586	
c	c	c	c	c	Yes	a	a	Yes	No	No	No	Anakapalle	c	Vakapalle	587	
c	c	c	c	c	Yes	a	a	Yes	No	No	No	Anakapalle	c	Barrangibanda	588	
c	c	c	c	c	Yes	a	a	Yes	No	No	No	Anakapalle	c	Bangaruputtu	589	
c	c	c	c	c	Yes	b	b	Yes	No	No	No	Anakapalle	c	Pedakondapalle	590	
c	c	c	c	c	Yes	b	b	Yes	No	No	No	Anakapalle	c	Pedagondi	591	
c	c	c	c	c	Yes	b	c	Yes	No	No	No	Anakapalle	c	Gorcheri	592	
c	c	c	c	c	Yes	a	a	Yes	No	No	No	Anakapalle	c	Kodaputtu	593	
c	c	c	c	c	Yes	a	a	Yes	No	No	No	Anakapalle	c	Andravara	594	
c	c	c	c	c	Yes	b	b	Yes	No	No	No	Anakapalle	c	Valugupalle	595	
c	c	c	c	c	Yes	a	a	Yes	No	No	No	Anakapalle	c	Buradamamidi	596	
0	0	1	1	1	253	16	30	268	1	0	0		0			

Census of India 2011- Village Directory
Amenities and Land use (As on 2009)

Name of District : Visakhapatnam

Location Code No.: 544

Name of Mandal Parishad : Peda Bayalu

Location Code No.: 0517

Sl. No.	Name of Village	Land Use										
		Area under different types of land use (in hectares rounded up to one decimal place)										
		Forests	Area under Non-agricultural Uses	Barren and Un-cultivable land	Permanent Pastures and Other Grazing Lands	Land Under Miscellaneous Tree Crops etc.	Culturable Waste Land	Fallow lands other than current fallows	Current Fallows	Net Area Sown	Total Irrigated Land Area	Total Un-irrigated Land Area
1	2	104	105	106	107	108	109	110	111	112	113	114
576	Lagasariputtu	0	1.7	0	0	0	29.5	0	0	12.8	12.8	0
577	Kambalabayalu	0	55.1	0	0	0	10.9	0	0	0	0	0
578	Chandiputtu	0	30.1	0	0	0	60.7	0	0	2.2	2.2	0
579	Vancharba	0	0.2	0	0	0	31.2	0	0	6.6	6.6	0
580	Bondaputtu	0	23	0	0	0	61.4	0	0	40.6	0	40.6
581	Malakariputtu	0	47.4	14.7	0	0	18.9	0	0	0	0	0
582	Vurada	0	0.2	0	0	0	44.4	0	0	9.4	9.4	0
583	Jyantikota	0	2.9	0	0	0	40.6	0	0	3.5	3.5	0
584	Tulabharangi	0	1.5	0	0	0	59.6	0	0	10.9	10.9	0
585	Poi Palle	0	35	0	0	0	20	0	0	0	0	0
586	Merakachinta	0	8.5	23.4	0	0	48.1	0	0	0	0	0
587	Vakapalle	0	34.6	0	0	0	0	0	0	17.4	0	17.4
588	Barrangibanda	0	1.5	0	0	0	60.6	0	0	9.9	9.9	0
589	Bangaruputtu	0	16.8	0	0	0	0	0	0	76.2	76.2	0
590	Pedakondapalle	0	278.8	0	0	0	221.2	0	0	0	0	0
591	Pedagondi	0	1	0	0	0	0	0	0	2	0	2
592	Gorcheri	0	4.8	0	0	0	0	0	0	15.2	0	15.2
593	Kodaputtu	0	72	0	0	0.1	48.5	0	0	33.4	33.4	0
594	Andravara	0	1.3	0	0	0	89.9	0	0	2.8	2.8	0
595	Valugupalle	0	76.2	0	0	0	0	0	0	182.8	0	182.8
596	Buradamamidi	0	1.3	0	0	0	0.1	0	7.6	48	48	7.6
Total		388.9	5726	7291.1	827.6	72.8	2344	0	536.5	11062.6	2958.7	8640.4

**Census of India 2011- Village Directory
Amenities and Land use (As on 2009)**

Name of District : Visakhapatnam

Location Code No.: 544

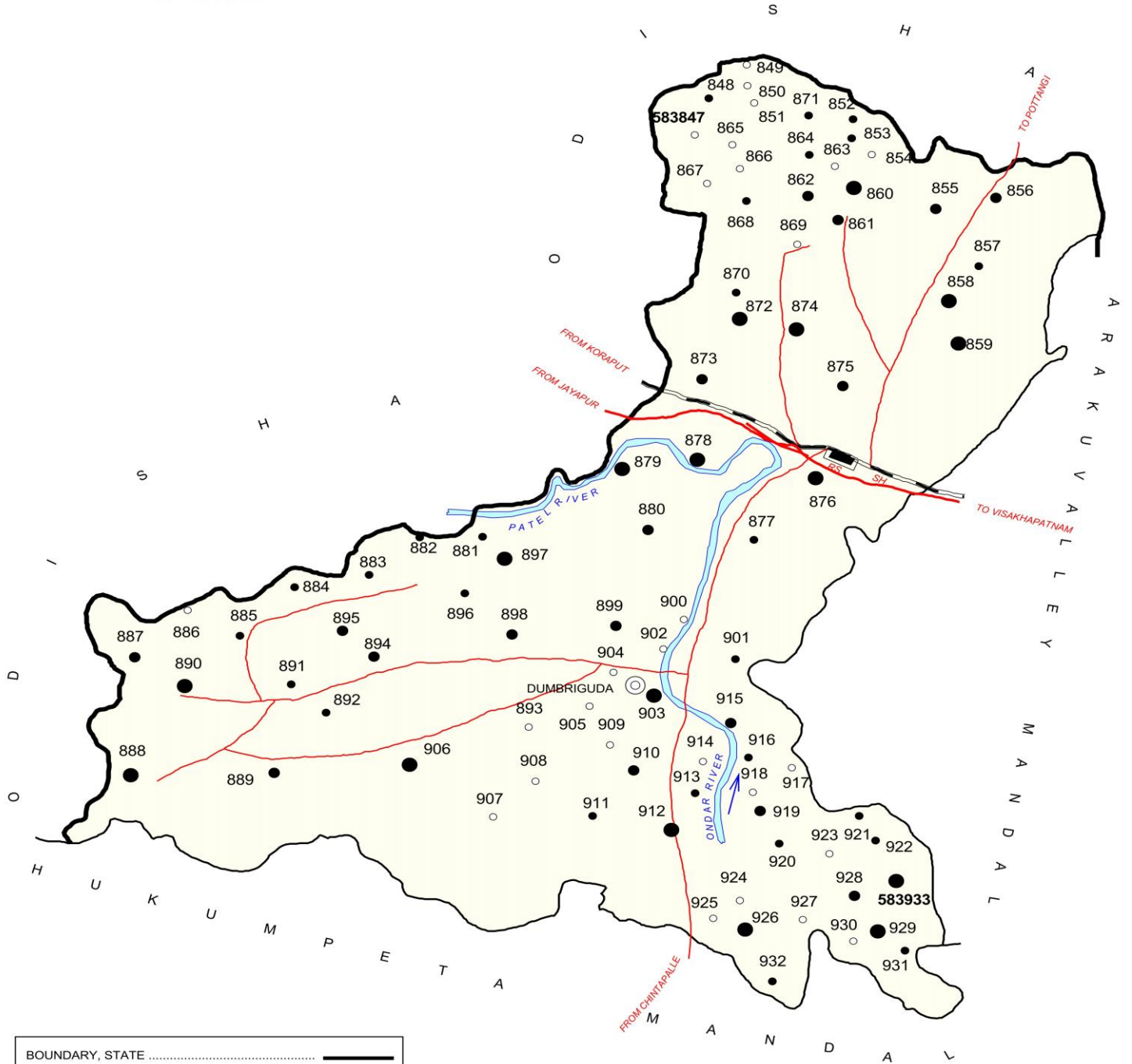
Name of Mandal Parishad : Peda Bayalu

Location Code No.: 0517

Land Use					Name of three most important commodities manufactured			Name of Village	Sl. No.					
Area irrigated by source (in hectare).					First	Second	Third							
Canals (C)	Wells/Tube-wells(W/TW)	Tanks/Lakes(T/L)	Water Falls(WF)	Others(O)	115	116	117	118	119	120	121	122	2	1
0	0	0	0	12.8									Lagasariputtu	576
0	0	0	0	0									Kambalabayalu	577
0	0	0	0	2.2									Chandiputtu	578
0	0	0	0	6.6									Vancharba	579
0	0	0	0	0									Bondaputtu	580
0	0	0	0	0									Malakariputtu	581
0	0	0	0	9.4									Vurada	582
0	0	0	0	3.5									Jayantikota	583
0	0	0	0	10.9									Tulabharangi	584
0	0	0	0	0									Poi Palle	585
0	0	0	0	0									Merakachinta	586
0	0	0	0	0									Vakapalle	587
0	0	0	0	9.9									Barrangibanda	588
0	0	0	0	76.2									Bangaruputtu	589
0	0	0	0	0									Pedakondapalle	590
0	0	0	0	0									Pedagondi	591
0	0	0	0	0									Gorcheri	592
0	0	0	0	33.4									Kodaputtu	593
0	0	0	0	2.8									Andravara	594
0	0	0	0	0									Valugupalle	595
0	0	0	0	48									Buradamamidi	596
27.1	12.8	741.4	745.4	1431										

INDIA
ANDHRA PRADESH
DUMBRIGUDA MANDAL
VISAKHAPATNAM DISTRICT

NOT TO SCALE



BOUNDARY, STATE	—————
" MANDAL	—————
" VILLAGE WITH MDDS CODE	583933
HEADQUARTERS, MANDAL	⊙
POPULATION SIZE OF VILLAGES: BELOW 200,	○
200-499, 500-999, 1000-4999	● ● ● ●
STATE HIGHWAY	—SH—
IMPORTANT METALLED ROADS	—
RAILWAYLINE WITH STATION, BROAD GAUGE..	—RS—
RIVER/STREAM	~~~~~

AREA : 302.82 Sq.Kms.
 POPULATION : 49,029
 No. OF TOWNS : NIL
 No. OF VILLAGES : 87
 DISTANCE FROM Dist. H.Qtrs.
 TO MANDAL H.Qtrs : 125 Kms.

**ALPHABETICAL LIST OF VILLAGES (MANDAL PARISHAD WISE)
VISAKHAPATNAM DISTRICT**

Sl. No.	Name of Village	2011 Census Location Code No.	2001 Census Location Code No.
1	2	3	4
Name of Mandal Parishad : Dumbriguda			
Name of Mandal : Dumbriguda (0003)			
1	Anjoda	2854404843583875	2813000301487700
2	Antriguda	2854404843583902	2813000301490400
3	Araku	2854404843583876	2813000301487800
4	Arama	2854404843583906	2813000301490800
5	Badiyapadu	2854404843583863	2813000301486500
6	Bairaguda	2854404843583923	2813000301492500
7	Billaputtu	2854404843583910	2813000301491200
8	Bitragonda	2854404843583856	2813000301485800
9	Boddaputtu	2854404843583931	2813000301493300
10	Bodimela	2854404843583892	2813000301489400
11	Borrapalem	2854404843583930	2813000301493200
12	Chamadapadu	2854404843583854	2813000301485600
13	Champaputtu	2854404843583916	2813000301491800
14	Chelimarivalasa	2854404843583893	2813000301489500
15	Chinakaguvalasa	2854404843583850	2813000301485200
16	Dathuru	2854404843583887	2813000301488900
17	Demuduvalasa	2854404843583862	2813000301486400
18	Dondalavalasa	2854404843583925	2813000301492700
19	Dumbriguda	2854404843583903	2813000301490500
20	Gadabagolugu	2854404843583880	2813000301488200
21	Gandha	2854404843583922	2813000301492400
22	Gasaba	2854404843583860	2813000301486200
23	Gatharagilleda	2854404843583859	2813000301486100
24	Godasortu	2854404843583907	2813000301490900
25	Gondiguda	2854404843583909	2813000301491100
26	Gondivalasa	2854404843583932	2813000301493400
27	Goppilivalasa	2854404843583852	2813000301485400
28	Gorapur	2854404843583873	2813000301487500
29	Guntagannela	2854404843583933	2813000301493500
30	Guntaseema	2854404843583890	2813000301489200
31	Jamguda	2854404843583895	2813000301489700
32	Jurripadu	2854404843583911	2813000301491300
33	Kamalabanda	2854404843583869	2813000301487100

**ALPHABETICAL LIST OF VILLAGES (MANDAL PARISHAD WISE)
VISAKHAPATNAM DISTRICT**

Sl. No.	Name of Village	2011 Census Location Code No.	2001 Census Location Code No.
1	2	3	4
Name of Mandal Parishad : Dumbriguda			
Name of Mandal : Dumbriguda (0003)			
34	Kandram	2854404843583897	2813000301489900
35	Karakavalasa	2854404843583865	2813000301486700
36	Kinchumanda	2854404843583912	2813000301491400
37	Kinjeru	2854404843583883	2813000301488500
38	Kiridivalasa	2854404843583847	2813000301484900
39	Kithalangi	2854404843583919	2813000301492100
40	Kollaputtu	2854404843583855	2813000301485700
41	Koranjiguda	2854404843583871	2813000301487300
42	Korra	2854404843583926	2813000301492800
43	Korrai	2854404843583858	2813000301486000
44	Kosangi	2854404843583915	2813000301491700
45	Kotragondi	2854404843583851	2813000301485300
46	Kuda	2854404843583870	2813000301487200
47	Kujabangi	2854404843583884	2813000301488600
48	Kuridi	2854404843583877	2813000301487900
49	Kusumavalasa	2854404843583913	2813000301491500
50	Kutti	2854404843583886	2813000301488800
51	Lakka	2854404843583891	2813000301489300
52	Livitiputtu	2854404843583904	2813000301490600
53	Logili	2854404843583861	2813000301486300
54	Lyganda	2854404843583889	2813000301489100
55	Malinguvalasa	2854404843583867	2813000301486900
56	Mallivalasa	2854404843583848	2813000301485000
57	Mamidivalasa	2854404843583927	2813000301492900
58	Morriguda	2854404843583921	2813000301492300
59	Musiri	2854404843583894	2813000301489600
60	Nandiguda	2854404843583918	2813000301492000
61	Nimmagedda	2854404843583878	2813000301488000
62	Ombi	2854404843583882	2813000301488400
63	Padi	2854404843583929	2813000301493100
64	Panasavalasa	2854404843583853	2813000301485500
65	Pantalachinta	2854404843583900	2813000301490200
66	Paridi	2854404843583898	2813000301490000

**ALPHABETICAL LIST OF VILLAGES (MANDAL PARISHAD WISE)
VISAKHAPATNAM DISTRICT**

Sl. No.	Name of Village	2011 Census Location Code No.	2001 Census Location Code No.
1	2	3	4
Name of Mandal Parishad : Dumbriguda			
Name of Mandal : Dumbriguda (0003)			
67	Pariseela	2854404843583928	2813000301493000
68	Pedapadu	2854404843583901	2813000301490300
69	Pothangi	2854404843583899	2813000301490100
70	Rangilisingi	2854404843583885	2813000301488700
71	Ranginiguda	2854404843583908	2813000301491000
72	Ranginivalasa	2854404843583849	2813000301485100
73	Sagara	2854404843583874	2813000301487600
74	Sagirivalasa	2854404843583868	2813000301487000
75	Sangamvalasa	2854404843583924	2813000301492600
76	Sarai	2854404843583879	2813000301488100
77	Seelamgoni	2854404843583917	2813000301491900
78	Sornayakguda @ Surusyaguda	2854404843583896	2813000301489800
79	Sovva	2854404843583864	2813000301486600
80	Thotavalasa	2854404843583857	2813000301485900
81	Thutangi	2854404843583888	2813000301489000
82	Ujjangi	2854404843583881	2813000301488300
83	Uyyalaputti	2854404843583914	2813000301491600
84	Vadiyavalasa @ Vaddevalasa	2854404843583866	2813000301486800
85	Vantharla	2854404843583905	2813000301490700
86	Vasabanda	2854404843583872	2813000301487400
87	Vayya	2854404843583920	2813000301492200

**Census of India 2011- Village Directory
Amenities and Land use (As on 2009)**

Name of District : Visakhapatnam

Location Code No.: 544

Name of Mandal Parishad : Dumbriguda

Location Code No.: 0518

Sl. No.	Name of Village	Location code no.	Total area of the village (in hectares rounded up to one decimal place)	Total population (2011 census)	Number of households (2011 census)	Number of educational amenities available (If not available within the village, the distance range code viz; a for < 5 Kms, b for 5-10 Kms and c for 10+ kms of nearest place where facility is available is given).										
						Pre-Primary school (PP)	Primary school (P)	Middle school (M)	Secondary School (S)	Senior Secondary school (SS)	Degree college of arts science & commerce (ASC)	Engineering college(EC)	Medical college (MC)	Management institute (MI)	Polytechnic (Pt)	
1	2	3	4	5	6	7	8	9	10	11	12	13	14	15	16	
597	Kiridivalasa	583847	60	37	8	c	a	b	c	c	c	c	c	c	c	
598	Mallivalasa	583848	141	279	63	c	1	a	c	c	c	c	c	c	c	
599	Ranginivalasa	583849	131	155	38	c	1	1	c	c	c	c	c	c	c	
600	Chinakagavalasa	583850	98	54	11	c	1	a	a	c	c	c	c	c	c	
601	Kotragondi	583851	75	176	38	c	1	b	b	c	c	c	c	c	c	
602	Goppilivalasa	583852	166	254	50	c	1	b	b	c	c	c	c	c	c	
603	Panasavalasa	583853	150	227	53	c	1	a	b	c	c	c	c	c	c	
604	Chamadapadu	583854	100	72	17	c	1	b	b	c	c	c	c	c	c	
605	Kollaputtu	583855	820	767	168	c	1	c	b	c	c	c	c	c	c	
606	Bitragonda	583856	609	967	228	c	3	b	c	c	c	c	c	c	c	
607	Thotavalasa	583857	757	330	75	c	1	a	c	c	c	c	c	c	c	
608	Korra	583858	1263	1306	325	b	4	1	c	c	c	c	c	c	c	
609	Gatharagilleda	583859	1504	1445	323	c	1	a	c	b	c	c	c	c	c	
610	Gasaba	583860	1274	1697	371	c	3	1	b	c	c	c	c	c	c	
611	Logili	583861	916	570	142	c	2	a	a	c	c	c	c	c	c	
612	Demudavalasa	583862	206	501	90	c	1	b	b	c	c	c	c	c	c	
613	Badiyapadu	583863	90	35	10	c	1	a	b	c	c	c	c	c	c	
614	Sovva	583864	371	402	106	c	2	b	b	c	c	c	c	c	c	
615	Karakavalasa	583865	131	150	31	c	1	a	b	c	c	c	c	c	c	
616	Vadiyavalasa @ Vaddevalasa	583866	106	106	25	c	1	a	b	c	c	c	c	c	c	
617	Malingavalasa	583867	191	149	33	c	1	b	b	c	c	c	c	c	c	
618	Sagirivalasa	583868	181	218	50	c	1	b	b	c	c	c	c	c	c	

**Census of India 2011- Village Directory
Amenities and Land use (As on 2009)**

Name of District : Visakhapatnam

Location Code No.: 544

Name of Mandal Parishad : Dumbriguda

Location Code No.: 0518

Number of educational amenities available (If not available within the village, the distance range code viz; a for <5 Kms, b for 5-10 Kms and c for 10+ kms of nearest place where facility is available is given).				Number of Medical Amenities available. (If not available within the village, the distance range code viz; a for < 5 Kms, b for 5-10 Kms and c for 10+ kms of nearest place where facility is available is given).											Name of Village	Sl. No.
Vocational training school /ITI	Non-formal training centre (NFTC)	Special school for disabled (SSD)	Others (specify)	Community health centre (CHC)	Primary health centre (PHC)	Primary health sub centre (PHS)	Maternity and child welfare centre (MCW)	T. B. clinic (TBC)	Hospital-allopathic (HA)	Hospital-alternative medicine (HO)	Dispensary (D)	Veterinary hospital (VH)	Mobile health clinic (MHC)	Family welfare centre (FWC)		
17	18	19	20	21	22	23	24	25	26	27	28	29	30	31	2	1
c	c	c		c	c	c	c	c	c	c	c	c	1	c	Kiridivalasa	597
c	c	c		c	c	c	c	c	c	c	c	c	1	c	Mallivalasa	598
c	c	c		c	c	c	c	c	c	c	c	c	1	c	Ranginivalasa	599
c	c	c		c	c	c	c	c	c	c	c	c	1	c	Chinakaguvalasa	600
c	c	c		c	c	c	c	c	c	c	c	c	1	c	Kotragondi	601
c	c	c		c	b	b	c	c	c	c	c	c	1	c	Goppilivalasa	602
c	c	c		c	b	b	c	c	c	c	c	c	1	c	Panasavalasa	603
c	c	c		c	a	c	c	c	c	c	c	c	1	c	Chamadapadu	604
c	c	c		c	1	c	c	c	c	c	c	c	c	c	Kollaputtu	605
c	c	c		c	1	c	c	c	c	c	c	c	c	c	Bitragonda	606
c	c	c		b	b	b	c	c	c	c	c	c	1	c	Thotavalasa	607
c	c	c		b	1	1	c	c	c	c	c	b	c	c	Korra	608
b	c	c		b	b	b	c	c	c	c	c	b	1	c	Gatharagilleda	609
c	c	c		c	b	c	c	c	c	c	c	c	1	c	Gasaba	610
c	c	c		a	c	a	c	c	c	c	c	c	1	c	Logili	611
c	c	c		c	c	c	c	c	c	c	c	c	1	c	Demuduvalasa	612
c	c	c		c	c	c	c	c	c	c	c	c	1	c	Badiyapadu	613
c	c	c		c	c	c	c	c	c	c	c	c	1	c	Sovva	614
c	c	c		c	c	c	c	c	c	c	c	c	1	c	Karakavalasa	615
c	c	c		c	c	c	c	c	c	c	c	c	1	c	Vadiyavalasa @ Vaddevalasa	616
c	c	c		c	c	c	c	c	c	c	c	c	1	c	Malinguvalasa	617
c	c	c		c	c	c	c	c	c	c	c	c	1	c	Sagirivalasa	618

**Census of India 2011- Village Directory
Amenities and Land use (As on 2009)**

Name of District : Visakhapatnam

Location Code No.: 544

Name of Mandal Parishad : Dumbriguda

Location Code No.: 0518

Sl. No.	Name of Village	Number of Non-Government Medical Amenities available.							Availability of drinking water - Yes / No								
		Charitable non Govt. hospital/Nursing home.	Medical practitioner with MBBS Degree	Medical practitioner with other degree	Medical practitioner with no degree	Traditional practitioner and faith healer	Medicine Shop	Others	Tap water (Treated/Untreated)	Well water (Covered / Uncovered well)	Hand Pump	Tube wells / Bore well	Spring	River / Canal	Tank / Pond / Lake	Others	
1	2	32	33	34	35	36	37	38	39	40	41	42	43	44	45	46	
597	Kiridivalasa	0	0	0	1	0	0	0	No	Yes	No	No	No	No	No	No	
598	Mallivalasa	0	0	0	0	0	0	0	No	Yes	No	No	No	No	No	No	
599	Ranginivalasa	0	0	0	0	1	0	0	No	Yes	No	No	No	No	No	No	
600	Chinakagavalasa	0	0	0	0	0	0	0	No	Yes	No	No	No	No	No	No	
601	Kotragondi	0	0	0	0	0	0	0	No	Yes	No	No	No	No	No	No	
602	Goppilivalasa	0	0	0	0	0	0	0	No	Yes	Yes	No	No	No	No	No	
603	Panasavalasa	0	0	0	0	0	0	0	No	Yes	No	No	No	No	No	No	
604	Chamadapadu	0	0	0	0	0	0	0	No	Yes	No	No	No	No	No	No	
605	Kollaputtu	0	0	0	0	1	0	0	Yes	Yes	Yes	No	No	No	No	No	
606	Bitragonda	0	0	0	0	1	0	0	Yes	Yes	Yes	No	No	No	No	No	
607	Thotavalasa	0	0	0	0	1	0	0	Yes	Yes	Yes	No	No	No	No	Yes	
608	Korra	0	0	0	0	1	0	0	No	Yes	Yes	No	No	No	No	No	
609	Gatharagilleda	0	0	0	0	1	0	0	Yes	Yes	Yes	No	No	No	No	No	
610	Gasaba	0	0	0	0	1	0	0	No	Yes	No	No	No	No	No	No	
611	Logili	0	0	0	0	1	0	0	No	Yes	No	No	No	No	No	No	
612	Demuduvalasa	0	0	0	0	0	0	0	No	Yes	No	No	No	No	No	No	
613	Badiyapadu	0	0	0	0	0	0	0	No	Yes	No	No	No	No	No	No	
614	Sovva	0	0	0	0	0	0	0	No	Yes	No	No	No	No	No	No	
615	Karakavalasa	0	0	0	0	0	0	0	No	Yes	No	No	No	No	No	No	
616	Vadiyavalasa @ Vaddevalasa	0	0	0	0	0	0	0	No	Yes	No	No	No	No	No	No	
617	Malinguvalasa	0	0	0	0	0	0	0	No	Yes	No	No	No	No	No	No	
618	Sagirivalasa	0	0	0	0	0	0	0	No	Yes	No	No	No	No	No	No	

**Census of India 2011- Village Directory
Amenities and Land use (As on 2009)**

Name of District : Visakhapatnam

Location Code No.: 544

Name of Mandal Parishad : Dumbriguda

Location Code No.: 0518

Availability of toilet & others Yes / No				Communication and transport facilities (If amenities available code -Yes is given except for Village Pin Code ,If not available within the village , the distance range code viz; a for < 5 Kms, b for 5-10 Kms and c for 10+ kms of nearest place where facility is available is given).									Name of Village	Sl. No.
Community toilet including bath.	Community toilet excluding bath.	Rural sanitary mart or sanitary hardware outlet available near the village.	Community bio- gas or recycle of waste for productive use.	Post office(PO)	Sub post office (SPO)	Post & Telegraph office (P&TO)	Village Pin Code	Telephones (Land lines)	Public call office (PCO)	Mobile phone coverage	Internet cafes/ Common service centre (CSC)			
47	48	49	50	51	52	53	54	55	56	57	58	2	1	
No	No	No	No	a	a	c	531151	c	c	c	c	Kiridivalasa	597	
No	No	No	No	a	a	c	531151	c	c	c	c	Mallivalasa	598	
No	No	No	No	a	a	c	531151	c	c	c	c	Ranginivalasa	599	
No	No	No	No	c	a	c	531151	c	c	c	c	Chinakaguvalasa	600	
No	No	No	No	b	b	c	531151	c	c	c	c	Kotragondi	601	
No	No	No	No	a	a	c	531151	c	c	c	c	Goppilivalasa	602	
No	No	No	No	a	a	c	531151	c	c	c	c	Panasavalasa	603	
No	No	No	No	c	b	c	531151	c	c	c	c	Chamadapadu	604	
No	No	No	No	c	a	c	531151	b	c	b	c	Kollaputtu	605	
No	No	No	No	c	Yes	c	531151	c	c	c	c	Bitragonda	606	
No	No	No	No	c	a	c	531151	b	c	b	c	Thotavalasa	607	
No	No	No	No	b	Yes	b	531151	b	c	b	c	Korra	608	
No	No	No	No	a	b	b	531151	a	c	a	c	Gatharagilleda	609	
No	No	No	No	c	Yes	c	531151	c	c	c	c	Gasaba	610	
No	No	No	No	c	a	c	531151	c	c	c	c	Logili	611	
No	No	No	No	c	a	c	531151	c	c	c	c	Demuduvalasa	612	
No	No	No	No	c	a	c	531151	c	c	c	c	Badiyapadu	613	
No	No	No	No	c	Yes	c	531151	c	c	c	c	Sovva	614	
No	No	No	No	c	b	c	531151	c	c	c	c	Karakavalasa	615	
No	No	No	No	c	a	c	531151	c	c	c	c	Vadiyavalasa @ Vaddevalasa	616	
No	No	No	No	c	a	b	531151	c	c	c	c	Malinguvalasa	617	
No	No	No	No	c	b	c	531151	c	c	c	c	Sagirivalasa	618	

**Census of India 2011- Village Directory
Amenities and Land use (As on 2009)**

Name of District : Visakhapatnam

Location Code No.: 544

Name of Mandal Parishad : Dumbriguda

Location Code No.: 0518

Sl. No.	Name of Village	Communication and transport facilities (If amenities available code -Yes is given except for Village Pin Code, If not available within the village, the distance range code viz; a for < 5 Kms, b for 5-10 Kms and c for 10+ kms of nearest place where facility is available is given).									
		Private courier facility	Bus service (Public & Private)	Railway stations	Auto/Modified Autos	Taxis and Vans	Tractors	Cycle-pulled rickshaws(Manual & Machine driven)	Carts driven by animals	Sea /River ferry service	
1	2	59	60	61	62	63	64	65	66	67	
597	Kiridivalasa	c	c	c	c	c	c	c	c	c	
598	Mallivalasa	c	c	c	c	c	c	c	c	c	
599	Ranginivalasa	c	c	c	c	c	c	c	c	c	
600	Chinakagavalasa	c	c	c	c	c	c	c	c	c	
601	Kotragondi	c	c	c	c	c	c	c	c	c	
602	Goppilivalasa	c	c	c	c	c	c	c	c	c	
603	Panasavalasa	c	c	c	c	c	c	c	c	c	
604	Chamadapadu	c	c	c	c	c	c	c	c	c	
605	Kollaputtu	c	b	c	b	b	b	c	c	c	
606	Bitragonda	c	c	c	c	c	c	c	c	c	
607	Thotavalasa	c	b	b	Yes	b	b	c	c	c	
608	Korrai	c	c	b	b	b	c	c	c	c	
609	Gatharagilleda	c	c	a	Yes	b	c	c	c	c	
610	Gasaba	c	c	c	b	c	c	c	c	c	
611	Logili	c	c	c	c	c	c	c	c	c	
612	Demudavalasa	c	b	c	c	c	c	c	c	c	
613	Badiyapadu	c	b	c	c	c	c	c	c	c	
614	Sovva	c	b	c	c	c	c	c	c	c	
615	Karakavalasa	c	b	c	c	c	c	c	c	c	
616	Vadiyavalasa @ Vaddevalasa	c	a	c	c	c	c	c	c	c	
617	Malinguvalasa	c	Yes	c	c	c	c	c	c	c	
618	Sagirivalasa	c	Yes	c	c	c	c	c	c	c	

**Census of India 2011- Village Directory
Amenities and Land use (As on 2009)**

Name of District : Visakhapatnam

Location Code No.: 544

Name of Mandal Parishad : Dumbriguda

Location Code No.: 0518

Village connected to highways,village roads, banks & credit societies (If amenities available code -Yes is given, If not available within the village , the distance range code viz; a for < 5 Kms, b for 5-10 Kms and c for 10+ kms of nearest place where facility is available is given).												Name of Village	Sl. No.
Connected to national highway(NH)	Connected to state highway(SH)	Connected to major district road (MDR)	Connected to others district road	Pucca roads	Kutchcha roads	Water bounded macadam(WBM) roads	Navigable waterway (river/canal)(NW)	Footpaths (FP)	Commercial & Co-operative Banks	ATM	Agricultural Credit Societies		
68	69	70	71	72	73	74	75	76	77	78	79	2	1
c	c	c	c	b	Yes	c		Yes	c	c	c	Kiridivalasa	597
c	c	c	c	a	Yes	b		Yes	c	c	c	Mallivalasa	598
c	c	c	c	a	Yes	b		Yes	c	c	c	Ranginivalasa	599
c	c	c	c	b	Yes	c		Yes	c	c	c	Chinakaguvalasa	600
c	c	c	c	b	Yes	b		Yes	c	c	c	Kotragondi	601
c	c	c	c	b	Yes	b		Yes	c	c	c	Goppilivalasa	602
c	c	c	c	a	Yes	b		Yes	c	c	c	Panasavalasa	603
c	c	c	c	a	Yes	c		Yes	c	c	c	Chamadapadu	604
c	c	c	c	Yes	Yes	b		Yes	c	c	c	Kollaputtu	605
c	c	c	c	Yes	Yes	b		Yes	c	c	c	Bitragonda	606
c	c	c	c	a	Yes	b		Yes	c	c	c	Thotavalasa	607
c	c	c	c	Yes	Yes	b		Yes	c	c	c	Korrai	608
c	c	c	c	Yes	Yes	b		Yes	b	b	c	Gatharagilleda	609
c	c	c	b	Yes	Yes	b		Yes	c	c	c	Gasaba	610
c	c	c	b	Yes	Yes	b		Yes	c	c	c	Logili	611
c	c	c	b	Yes	Yes	Yes		Yes	c	c	c	Demuduvalasa	612
c	c	c	c	a	Yes	c		Yes	c	c	c	Badiyapadu	613
c	c	c	c	b	Yes	b		Yes	c	c	c	Sovva	614
c	c	c	b	b	Yes	b		Yes	c	c	c	Karakavalasa	615
c	c	c	b	b	Yes	b		Yes	c	c	c	Vadiyavalasa @ Vaddevalasa	616
c	c	c	Yes	a	Yes	b		Yes	c	c	c	Malinguvalasa	617
c	c	c	Yes	b	Yes	b		Yes	c	c	c	Sagirivalasa	618

**Census of India 2011- Village Directory
Amenities and Land use (As on 2009)**

Name of District : Visakhapatnam

Location Code No.: 544

Name of Mandal Parishad : Dumbriguda

Location Code No.: 0518

Sl. No.	Name of Village	Availability of miscellaneous facilities (If amenities available code -Yes is given, If not available within the village, the distance range code viz; a for < 5 Kms, b for 5-10 Kms and c for 10+ kms of nearest place where facility is available is given).									
		Self-Help Group (SHG)	Public distribution system (PDS) shop	Mandis / Regular market	Weekly Haat	Agricultural marketing society	Integrated Child Development Scheme (Nutritional Centres)	Anganwadi Centre (Nutritional Centres)	Others (Nutritional Centres)	ASHA (Accredited Social Health Activist)	Community centre with/without TV
1	2	80	81	82	83	84	85	86	87	88	89
597	Kiridivalasa	Yes	a	c	c	c	Yes	a	Yes	a	c
598	Mallivalasa	Yes	a	c	c	c	Yes	Yes	Yes	Yes	c
599	Ranginivalasa	Yes	a	c	c	c	Yes	Yes	Yes	Yes	c
600	Chinakaguvalasa	Yes	a	c	c	c	Yes	c	Yes	c	c
601	Kotragondi	Yes	b	c	c	c	Yes	Yes	Yes	c	c
602	Goppilivalasa	Yes	b	c	c	c	Yes	Yes	Yes	Yes	c
603	Panasavalasa	Yes	a	a	a	a	Yes	Yes	Yes	Yes	c
604	Chamadapadu	Yes	a	c	c	c	Yes	Yes	Yes	c	c
605	Kollaputtu	Yes	Yes	b	b	c	Yes	Yes	Yes	Yes	c
606	Bitragonda	Yes	Yes	c	c	c	Yes	Yes	Yes	Yes	c
607	Thotavalasa	Yes	Yes	b	b	c	Yes	Yes	Yes	Yes	c
608	Korrai	Yes	Yes	b	b	c	Yes	Yes	Yes	Yes	c
609	Gatharagilleda	Yes	Yes	a	a	b	Yes	Yes	Yes	Yes	b
610	Gasaba	Yes	a	c	c	c	Yes	Yes	Yes	Yes	c
611	Logili	Yes	Yes	c	c	c	Yes	Yes	Yes	Yes	c
612	Demuduvalasa	Yes	Yes	c	c	c	Yes	Yes	Yes	Yes	c
613	Badiyapadu	Yes	a	c	c	c	Yes	Yes	Yes	c	c
614	Sovva	Yes	a	c	c	c	Yes	Yes	Yes	Yes	c
615	Karakavalasa	Yes	a	c	c	c	Yes	Yes	Yes	Yes	c
616	Vadiyavalasa @ Vaddevalasa	Yes	a	c	c	c	Yes	Yes	Yes	Yes	c
617	Malinguvalasa	Yes	a	c	c	c	Yes	Yes	Yes	Yes	c
618	Sagirivalasa	Yes	a	c	c	c	Yes	Yes	Yes	Yes	c

**Census of India 2011- Village Directory
Amenities and Land use (As on 2009)**

Name of District : Visakhapatnam

Location Code No.: 544

Name of Mandal Parishad : Dumbriguda

Location Code No.: 0518

Availability of miscellaneous facilities (If amenities available code -Yes is given, If not available within the village, the distance range code viz; a for < 5 Kms, b for 5-10 Kms and c for 10+ kms of nearest place where facility is available is given).								Availability of electricity (Yes/No)				Nearest Town		Name of Village	Sl. No.
Sports Field,	Sports Club / Recreation Centre	Cinema / Video Hall	Public Library	Public Reading Room	Newspaper Supply	Assembly Polling station	Birth & Death Registration Office	Power Supply for Domestic Use (ED)	Power Supply for Agricultural Use (EAG)	Power Supply for Commercial Use (EC)	Power Supply for All Uses (EA)	Name	Distance range code i.e. a for <5 Kms, b for 5-10 Kms and c for 10+ kms		
90	91	92	93	94	95	96	97	98	99	100	101	102	103	2	1
c	c	c	c	c	a	a	c	Yes	No	No	No	Vizianagaram	c	Kiridivalasa	597
c	c	c	c	c	Yes	a	c	Yes	No	No	No	Vizianagaram	c	Mallivalasa	598
c	c	c	c	c	Yes	b	c	Yes	No	No	No	Vizianagaram	c	Ranginivalasa	599
c	c	c	c	c	Yes	b	c	Yes	No	No	No	Vizianagaram	c	Chinakaguvalasa	600
c	c	c	c	c	Yes	b	c	Yes	No	No	No	Vizianagaram	c	Kotragondi	601
c	c	c	c	c	Yes	a	c	Yes	No	No	No	Vizianagaram	c	Goppilivalasa	602
c	c	c	c	c	Yes	b	c	Yes	No	No	No	Vizianagaram	c	Panasavalasa	603
c	c	c	c	c	Yes	b	c	Yes	No	No	No	Vizianagaram	c	Chamadapadu	604
c	c	c	c	c	Yes	Yes	Yes	Yes	No	No	No	Vizianagaram	c	Kollaputtu	605
c	c	c	c	c	Yes	Yes	Yes	Yes	No	No	No	Vizianagaram	c	Bitragonda	606
c	c	c	c	c	Yes	Yes	c	Yes	No	No	No	Vizianagaram	c	Thotavalasa	607
c	c	b	c	c	Yes	Yes	Yes	Yes	No	No	No	Vizianagaram	c	Korrai	608
b	c	Yes	b	b	Yes	Yes	Yes	Yes	No	No	No	Vizianagaram	c	Gatharagilleda	609
c	c	c	c	c	Yes	Yes	Yes	Yes	No	No	No	Vizianagaram	c	Gasaba	610
c	c	c	c	c	Yes	Yes	Yes	Yes	No	No	No	Vizianagaram	c	Logili	611
c	c	c	c	c	Yes	Yes	Yes	Yes	No	No	No	Vizianagaram	c	Demuduvalasa	612
c	c	c	c	c	a	c	c	Yes	No	No	No	Vizianagaram	c	Badiyapadu	613
c	c	c	c	c	Yes	Yes	Yes	Yes	No	No	No	Vizianagaram	c	Sovva	614
c	c	c	c	c	Yes	b	c	Yes	No	No	No	Vizianagaram	c	Karakavalasa	615
c	c	c	c	c	Yes	a	c	Yes	No	No	No	Vizianagaram	c	Vadiyavalasa @ Vaddevalasa	616
c	c	c	c	c	Yes	b	c	Yes	No	No	No	Vizianagaram	c	Malinguvalasa	617
c	c	c	c	c	Yes	b	b	Yes	No	No	No	Vizianagaram	c	Sagirivalasa	618

**Census of India 2011- Village Directory
Amenities and Land use (As on 2009)**

Name of District : Visakhapatnam

Location Code No.: 544

Name of Mandal Parishad : Dumbriguda

Location Code No.: 0518

Sl. No.	Name of Village	Land Use										
		Area under different types of land use (in hectares rounded up to one decimal place)										
		Forests	Area under Non-agricultural Uses	Barren and Un-cultivable land	Permanent Pastures and Other Grazing Lands	Land Under Miscellaneous Tree Crops etc.	Culturable Waste Land	Fallow lands other than current fallows	Current Fallows	Net Area Sown	Total Irrigated Land Area	Total Un-irrigated Land Area
1	2	104	105	106	107	108	109	110	111	112	113	114
597	Kiridivalasa	0	0.1	0	0	0	0	0	0	59.9	0	59.9
598	Mallivalasa	0	2.2	0	0	0	0.9	0	0	137.9	0	137.9
599	Ranginivalasa	0	18.4	0	0	0	1.8	0	0	110.8	0	110.8
600	Chinakaguvalasa	0	17.1	0	0	0	4.7	0	0	76.2	0	76.2
601	Kotragondi	0	2.8	0	0	0	1.5	0	0	70.7	0	70.7
602	Goppilivalasa	0	4.3	0	0	0	0	0	0	161.7	0	161.7
603	Panasavalasa	0	2.8	0	0	0	0	0	0	147.2	0	147.2
604	Chamadapadu	0	1	0	0	0	0	0	0	99	0	99
605	Kollaputtu	1.8	48.8	0	0	0	21	0	0	748.4	0	748.4
606	Bitragonda	0	26.1	0	0	0	17.1	0	0	565.8	0	565.8
607	Thotavalasa	0	5.3	0	0	0	8.7	0	0	743	0	743
608	Korrai	0	3	0	0	0	9.2	0	0	1250.8	0	1250.8
609	Gatharagilleda	0	43.3	0	0	0	87.9	0	0	1372.8	0	1372.8
610	Gasaba	0	9.8	0	0	0	94.3	0	0	1169.9	0	1169.9
611	Logili	0	74.5	0	0	0	24.5	0	0	817	0	817
612	Demudavalasa	0	8.1	0	0	0	2.2	0	0	195.7	0	195.7
613	Badiyapadu	0	9.4	0	0	0	0	0	0	80.6	0	80.6
614	Sovva	0	7.5	0	0	0	0.1	0	0	363.4	0	363.4
615	Karakavalasa	0	3.4	0	0	0	0.1	0	0	127.5	0	127.5
616	Vadiyavalasa @ Vaddevalasa	0	1.6	0	0	0	4.9	0	0	99.5	0	99.5
617	Malinguvalasa	0	2.7	0	0	0	6.4	0	0	181.9	0	181.9
618	Sagirivalasa	0	4.7	0	0	0	5.3	0	0	171	0	171

**Census of India 2011- Village Directory
Amenities and Land use (As on 2009)**

Name of District : Visakhapatnam

Location Code No.: 544

Name of Mandal Parishad : Dumbriguda

Location Code No.: 0518

Land Use					Name of three most important commodities manufactured			Name of Village	Sl. No.					
Area irrigated by source (in hectare).					First	Second	Third							
Canals (C)	Wells/Tube-wells(W/TW)	Tanks/Lakes(T/L)	Water Falls(WF)	Others(O)	115	116	117	118	119	120	121	122	2	1
0	0	0	0	0									Kiridivalasa	597
0	0	0	0	0									Mallivalasa	598
0	0	0	0	0									Ranginivalasa	599
0	0	0	0	0									Chinakaguvalasa	600
0	0	0	0	0									Kotragondi	601
0	0	0	0	0									Goppilivalasa	602
0	0	0	0	0									Panasavalasa	603
0	0	0	0	0									Chamadapadu	604
0	0	0	0	0									Kollaputtu	605
0	0	0	0	0									Bitragonda	606
0	0	0	0	0									Thotavalasa	607
0	0	0	0	0									Korra	608
0	0	0	0	0									Gatharagilleda	609
0	0	0	0	0									Gasaba	610
0	0	0	0	0									Logili	611
0	0	0	0	0									Demuduvalasa	612
0	0	0	0	0									Badiyapadu	613
0	0	0	0	0									Sovva	614
0	0	0	0	0									Karakavalasa	615
0	0	0	0	0									Vadiyavalasa @ Vaddevalasa	616
0	0	0	0	0									Malinguvalasa	617
0	0	0	0	0									Sagirivalasa	618

**Census of India 2011- Village Directory
Amenities and Land use (As on 2009)**

Name of District : Visakhapatnam

Location Code No.: 544

Name of Mandal Parishad : Dumbriguda

Location Code No.: 0518

Sl. No.	Name of Village	Location code no.	Total area of the village (in hectares rounded up to one decimal place)	Total population (2011 census)	Number of households (2011 census)	Number of educational amenities available (If not available within the village, the distance range code viz; a for < 5 Kms, b for 5-10 Kms and c for 10+ kms of nearest place where facility is available is given).										
						Pre-Primary school (PP)	Primary school (P)	Middle school (M)	Secondary School (S)	Senior Secondary school (SS)	Degree college of arts science & commerce (ASC)	Engineering college(EC)	Medical college (MC)	Management institute (MI)	Polytechnic (Pt)	
1	2	3	4	5	6	7	8	9	10	11	12	13	14	15	16	
619	Kamalabanda	583869	142	190	43	c	1	b	b	c	c	c	c	c	c	
620	Kuda	583870	562	472	114	c	2	b	a	c	c	c	c	c	c	
621	Koranjiguda	583871	199	209	49	c	1	b	b	c	c	c	c	c	c	
622	Vasabanda	583872	901	1071	242	c	4	b	a	c	c	c	c	c	c	
623	Gorapur	583873	679	729	189	b	2	b	b	b	c	c	c	c	c	
624	Sagara	583874	1639	2303	473	c	6	2	1	c	c	c	c	c	c	
625	Anjoda	583875	1391	801	199	c	4	b	c	b	c	c	c	c	c	
626	Araku	583876	2260	2279	574	c	2	1	1	a	c	c	c	c	c	
627	Kuridi	583877	595	461	106	b	1	b	b	b	c	c	c	c	c	
628	Nimmagedda	583878	803	1023	260	c	1	b	b	b	c	c	c	c	c	
629	Sarai	583879	1631	1153	292	c	3	c	b	b	c	c	c	c	c	
630	Gadabagolugu	583880	659	671	187	c	2	b	b	c	c	c	c	c	c	
631	Ujjangi	583881	427	457	112	c	2	1	b	b	c	c	c	c	c	
632	Ombi	583882	147	274	72	c	2	1	c	c	c	c	c	c	c	
633	Kinjeru	583883	311	432	108	c	1	b	c	c	c	c	c	c	c	
634	Kujabangi	583884	305	461	125	c	1	b	c	c	c	c	c	c	c	
635	Rangilisingi	583885	694	438	120	c	1	b	c	c	c	c	c	c	c	
636	Kutti	583886	146	161	40	c	1	b	c	c	c	c	c	c	c	
637	Dathuru	583887	502	846	203	c	2	b	c	c	c	c	c	c	c	
638	Thutangi	583888	1397	1335	340	c	3	1	b	c	c	c	c	c	c	
639	Lyganda	583889	757	730	217	c	3	b	b	c	c	c	c	c	c	
640	Guntaseema	583890	2453	1870	453	c	5	1	1	c	c	c	c	c	c	
641	Lakka	583891	343	488	128	c	3	a	a	c	c	c	c	c	c	

**Census of India 2011- Village Directory
Amenities and Land use (As on 2009)**

Name of District : Visakhapatnam

Location Code No.: 544

Name of Mandal Parishad : Dumbriguda

Location Code No.: 0518

Number of educational amenities available (If not available within the village, the distance range code viz; a for <5 Kms, b for 5-10 Kms and c for 10+ kms of nearest place where facility is available is given).				Number of Medical Amenities available. (If not available within the village, the distance range code viz; a for < 5 Kms, b for 5-10 Kms and c for 10+ kms of nearest place where facility is available is given).											Name of Village	Sl. No.
Vocational training school /ITI	Non-formal training centre (NFTC)	Special school for disabled (SSD)	Others (specify)	Community health centre (CHC)	Primary health centre (PHC)	Primary health sub centre (PHS)	Maternity and child welfare centre (MCW)	T. B. clinic (TBC)	Hospital-allopathic (HA)	Hospital-alternative medicine (HO)	Dispensary (D)	Veterinary hospital (VH)	Mobile health clinic (MHC)	Family welfare centre (FWC)		
17	18	19	20	21	22	23	24	25	26	27	28	29	30	31	2	1
c	c	c		c	b	c	c	c	c	c	c	c	1	c	Kamalabanda	619
c	c	c		c	1	c	c	c	c	c	c	c	c	c	Kuda	620
c	c	c		c	a	c	c	c	c	c	c	c	1	c	Koranjiguda	621
c	c	c		c	b	c	c	c	c	c	c	c	1	c	Vasabanda	622
c	c	c		c	b	b	c	c	c	c	c	b	1	c	Gorapur	623
c	c	c		c	1	c	c	c	c	c	c	c	c	c	Sagara	624
b	c	c		b	b	b	c	c	c	c	c	c	1	c	Anjoda	625
a	c	c		a	1	a	c	c	c	c	c	a	c	c	Araku	626
c	c	c		c	b	b	c	c	c	c	c	b	1	c	Kuridi	627
b	c	c		b	a	a	c	c	c	c	c	b	1	c	Nimmagedda	628
c	c	c		b	1	b	c	c	c	c	c	c	c	c	Sarai	629
c	c	c		c	b	a	c	c	c	c	c	c	1	c	Gadabagolugu	630
c	c	c		c	b	b	c	c	c	c	c	c	1	c	Ujjangi	631
c	c	c		c	c	c	c	c	c	c	c	c	1	c	Ombi	632
c	c	c		c	c	c	c	c	c	c	c	c	1	c	Kinjeru	633
c	c	c		c	c	c	c	c	c	c	c	c	1	c	Kujabangi	634
c	c	c		c	c	c	c	c	c	c	c	c	1	c	Rangilisingi	635
c	c	c		c	c	c	c	c	c	c	c	c	1	c	Kutti	636
c	c	c		c	b	c	c	c	c	c	c	c	1	c	Dathuru	637
c	c	c		c	1	c	c	c	c	c	c	c	c	c	Thutangi	638
c	c	c		c	1	c	c	c	c	c	c	b	c	c	Lyganda	639
c	c	c		c	1	1	c	c	c	c	c	1	b	c	Guntaseema	640
c	c	c		c	b	c	c	c	c	c	c	c	1	c	Lakka	641

**Census of India 2011- Village Directory
Amenities and Land use (As on 2009)**

Name of District : Visakhapatnam

Location Code No.: 544

Name of Mandal Parishad : Dumbriguda

Location Code No.: 0518

Sl. No.	Name of Village	Number of Non-Government Medical Amenities available.							Availability of drinking water - Yes / No								
		Charitable non Govt. hospital/Nursing home.	Medical practitioner with MBBS Degree	Medical practitioner with other degree	Medical practitioner with no degree	Traditional practitioner and faith healer	Medicine Shop	Others	Tap water (Treated/Untreated)	Well water (Covered / Uncovered well)	Hand Pump	Tube wells / Bore well	Spring	River / Canal	Tank / Pond / Lake	Others	
1	2	32	33	34	35	36	37	38	39	40	41	42	43	44	45	46	
619	Kamalabanda	0	0	0	0	0	0	0	No	Yes	No	No	No	No	No	No	
620	Kuda	0	0	0	0	1	0	0	No	Yes	No	No	No	No	No	No	
621	Koranjiguda	0	0	0	0	0	0	0	No	Yes	No	No	No	No	No	No	
622	Vasabanda	0	0	0	0	1	0	0	Yes	Yes	No	No	No	No	No	No	
623	Gorapur	0	0	0	0	1	0	0	Yes	Yes	Yes	No	No	No	No	No	
624	Sagara	0	0	0	0	1	0	0	Yes	Yes	Yes	No	No	No	No	No	
625	Anjoda	0	0	0	0	1	0	0	No	Yes	Yes	No	No	No	No	No	
626	Araku	0	0	0	0	1	0	0	Yes	Yes	Yes	No	No	No	No	No	
627	Kuridi	0	0	0	0	1	0	0	Yes	No	Yes	No	No	No	No	No	
628	Nimmagedda	0	0	0	0	1	0	0	No	No	Yes	No	No	No	No	No	
629	Sarai	0	0	0	0	1	0	0	Yes	Yes	No	No	No	No	No	No	
630	Gadabagolugu	0	0	0	0	1	0	0	Yes	Yes	No	No	No	No	No	No	
631	Ujjangi	0	0	0	0	1	0	0	No	Yes	No	No	No	No	No	No	
632	Ombi	0	0	0	0	1	0	0	No	Yes	Yes	No	No	No	No	No	
633	Kinjeru	0	0	0	0	1	0	0	No	Yes	Yes	No	No	No	No	No	
634	Kujabangi	0	0	0	0	1	0	0	No	Yes	No	No	No	No	No	No	
635	Rangilisingi	0	0	0	0	1	0	0	No	No	Yes	No	No	No	No	No	
636	Kutti	0	0	0	0	1	0	0	No	Yes	No	No	No	No	No	No	
637	Dathuru	0	0	0	0	1	0	0	Yes	Yes	No	No	No	No	No	No	
638	Thutangi	0	0	0	0	1	0	0	Yes	No	Yes	No	No	No	No	No	
639	Lyganda	0	0	0	0	1	0	0	No	Yes	Yes	No	No	No	No	No	
640	Guntaseema	0	0	0	0	1	0	0	Yes	Yes	Yes	No	No	No	No	No	
641	Lakka	0	0	0	0	1	0	0	No	Yes	Yes	No	No	No	No	No	

**Census of India 2011- Village Directory
Amenities and Land use (As on 2009)**

Name of District : Visakhapatnam

Location Code No.: 544

Name of Mandal Parishad : Dumbriguda

Location Code No.: 0518

Availability of toilet & others Yes / No				Communication and transport facilities (If amenities available code -Yes is given except for Village Pin Code ,If not available within the village , the distance range code viz; a for < 5 Kms, b for 5-10 Kms and c for 10+ kms of nearest place where facility is available is given).									Name of Village	Sl. No.
Community toilet including bath.	Community toilet excluding bath.	Rural sanitary mart or sanitary hardware outlet available near the village.	Community bio- gas or recycle of waste for productive use.	Post office(PO)	Sub post office (SPO)	Post & Telegraph office (P&TO)	Village Pin Code	Telephones (Land lines)	Public call office (PCO)	Mobile phone coverage	Internet cafes/ Common service centre (CSC)			
47	48	49	50	51	52	53	54	55	56	57	58	2	1	
No	No	No	No	c	a	c	531151	c	c	c	c	Kamalabanda	619	
No	No	No	No	c	a	c	531151	c	c	a	c	Kuda	620	
No	No	No	No	c	a	c	531151	c	c	c	c	Koranjiguda	621	
No	No	No	No	c	b	c	531151	b	c	Yes	c	Vasabanda	622	
No	No	No	No	b	b	b	531151	b	b	a	b	Gorapur	623	
No	No	No	No	b	Yes	b	531151	Yes	c	Yes	c	Sagara	624	
No	No	No	No	b	b	b	531151	b	c	b	c	Anjoda	625	
No	No	No	No	Yes	a	a	531151	Yes	c	Yes	Yes	Araku	626	
No	No	No	No	b	b	b	531151	b	b	a	b	Kuridi	627	
No	No	No	No	b	b	b	531151	b	b	a	b	Nimmagedda	628	
No	No	No	No	c	c	c	531151	b	b	b	b	Sarai	629	
No	No	No	No	b	b	c	531151	b	c	c	c	Gadabagolugu	630	
No	No	No	No	c	b	c	531151	b	b	b	b	Ujjangi	631	
No	No	No	No	c	b	c	531151	c	c	c	c	Ombi	632	
No	No	No	No	c	a	c	531151	c	c	c	c	Kinjeru	633	
No	No	No	No	c	b	c	531151	c	c	c	c	Kujabangi	634	
No	No	No	No	c	Yes	c	531151	c	c	c	c	Rangilisingi	635	
No	No	No	No	c	b	c	531151	b	c	c	c	Kutti	636	
No	No	No	No	c	b	c	531151	Yes	c	c	c	Dathuru	637	
No	No	No	No	c	b	c	531151	b	c	c	c	Thutangi	638	
No	No	No	No	c	Yes	c	531151	c	c	c	c	Lyganda	639	
No	No	No	No	c	Yes	c	531151	c	c	c	c	Guntaseema	640	
No	No	No	No	c	a	c	531151	b	c	a	c	Lakka	641	

**Census of India 2011- Village Directory
Amenities and Land use (As on 2009)**

Name of District : Visakhapatnam

Location Code No.: 544

Name of Mandal Parishad : Dumbriguda

Location Code No.: 0518

Sl. No.	Name of Village	Communication and transport facilities (If amenities available code -Yes is given except for Village Pin Code, If not available within the village, the distance range code viz; a for < 5 Kms, b for 5-10 Kms and c for 10+ kms of nearest place where facility is available is given).									
		Private courier facility	Bus service (Public & Private)	Railway stations	Auto/Modified Autos	Taxis and Vans	Tractors	Cycle-pulled rickshaws(Manual & Machine driven)	Carts driven by animals	Sea /River ferry service	
1	2	59	60	61	62	63	64	65	66	67	
619	Kamalabanda	c	b	c	c	c	c		c	c	
620	Kuda	c	b	c	c	c	c		b	c	
621	Koranjiguda	c	b	c	c	c	c		b	c	
622	Vasabanda	c	b	c	b	b	b		b	c	
623	Gorapur	c	a	b	a	b	a		b	c	
624	Sagara	c	Yes	b	b	Yes	b		Yes	c	
625	Anjoda	c	b	a	b	b	b		a	c	
626	Araku	c	Yes	Yes	Yes	Yes	Yes		Yes	c	
627	Kuridi	c	Yes	b	a	b	a		a	c	
628	Nimmagedda	c	a	b	b	b	b		b	c	
629	Sarai	c	b	b	c	b	c		Yes	c	
630	Gadabagolugu	c	a	c	c	c	c		a	c	
631	Ujjangi	c	b	b	c	b	c		b	c	
632	Ombi	c	c	c	c	c	c		b	c	
633	Kinjeru	c	Yes	c	c	c	c		c	c	
634	Kujabangi	c	b	c	c	c	c		b	c	
635	Rangilisingi	c	Yes	c	c	c	c		b	c	
636	Kutti	c	Yes	c	c	c	c		a	c	
637	Dathuru	c	Yes	c	c	c	c		Yes	c	
638	Thutangi	c	b	c	c	c	c		Yes	c	
639	Lyganda	c	b	c	c	c	c		a	c	
640	Guntaseema	c	Yes	c	c	c	c		Yes	c	
641	Lakka	c	Yes	c	c	c	c		a	c	

**Census of India 2011- Village Directory
Amenities and Land use (As on 2009)**

Name of District : Visakhapatnam

Location Code No.: 544

Name of Mandal Parishad : Dumbriguda

Location Code No.: 0518

Village connected to highways,village roads, banks & credit societies (If amenities available code -Yes is given, If not available within the village , the distance range code viz; a for < 5 Kms, b for 5-10 Kms and c for 10+ kms of nearest place where facility is available is given).												Name of Village	Sl. No.
Connected to national highway(NH)	Connected to state highway(SH)	Connected to major district road (MDR)	Connected to others district road	Pucca roads	Kutchcha roads	Water bounded macadam(WBM) roads	Navigable waterway (river/canal)(NW)	Footpaths (FP)	Commercial & Co-operative Banks	ATM	Agricultural Credit Societies		
68	69	70	71	72	73	74	75	76	77	78	79	2	1
c	c	c	a	b	Yes	b		Yes	c	c	c	Kamalabanda	619
c	c	c	b	Yes	Yes	b		Yes	c	c	c	Kuda	620
c	c	c	b	b	Yes	b		Yes	c	c	c	Koranjiguda	621
c	b	b	a	Yes	Yes	b		Yes	c	c	c	Vasabanda	622
c	a	a	Yes	Yes	Yes	b		Yes	b	c	b	Gorapur	623
c	a	a	a	Yes	Yes	b		Yes	c	c	c	Sagara	624
c	b	b	b	Yes	Yes	b		Yes	b	b	c	Anjoda	625
c	Yes	Yes	Yes	Yes	Yes	c		Yes	a	a	c	Araku	626
c	a	a	Yes	b	Yes	b		Yes	b	b	b	Kuridi	627
c	Yes	a	a	Yes	Yes	b		Yes	b	b	b	Nimmagedda	628
c	a	a	b	Yes	Yes	b		Yes	b	c	b	Sarai	629
c	a	a	b	Yes	Yes	b		Yes	c	c	c	Gadabagolugu	630
c	c	c	b	b	Yes	b		Yes	b	c	b	Ujjangi	631
c	c	c	b	a	Yes	b		Yes	c	c	c	Ombi	632
c	c	c	b	b	Yes	b		Yes	c	c	c	Kinjeru	633
c	c	c	Yes	b	Yes	b		Yes	c	c	c	Kujabangi	634
c	c	c	a	a	Yes	b		Yes	c	c	c	Rangilisingi	635
c	c	c	Yes	a	Yes	b		Yes	c	c	c	Kutti	636
c	c	c	Yes	Yes	Yes	b		Yes	c	c	c	Dathuru	637
c	c	c	Yes	Yes	Yes	c		Yes	c	c	c	Thutangi	638
c	c	c	b	Yes	Yes	b		Yes	c	c	c	Lyganda	639
c	c	c	a	Yes	Yes	b		Yes	c	c	c	Guntaseema	640
c	c	c	Yes	b	Yes	b		Yes	c	c	c	Lakka	641

**Census of India 2011- Village Directory
Amenities and Land use (As on 2009)**

Name of District : Visakhapatnam

Location Code No.: 544

Name of Mandal Parishad : Dumbriguda

Location Code No.: 0518

Sl. No.	Name of Village	Availability of miscellaneous facilities (If amenities available code -Yes is given, If not available within the village, the distance range code viz; a for < 5 Kms, b for 5-10 Kms and c for 10+ kms of nearest place where facility is available is given).									
		Self-Help Group (SHG)	Public distribution system (PDS) shop	Mandis / Regular market	Weekly Haat	Agricultural marketing society	Integrated Child Development Scheme (Nutritional Centres)	Anganwadi Centre (Nutritional Centres)	Others (Nutritional Centres)	ASHA (Accredited Social Health Activist)	Community centre with/without TV
1	2	80	81	82	83	84	85	86	87	88	89
619	Kamalabanda	Yes	a	c	c	c	Yes	Yes	Yes	Yes	c
620	Kuda	Yes	a	c	c	c	Yes	Yes	Yes	Yes	c
621	Koranjiguda	Yes	a	c	c	c	Yes	Yes	Yes	Yes	c
622	Vasabanda	Yes	b	b	b	b	Yes	Yes	Yes	Yes	b
623	Gorapur	Yes	Yes	b	b	b	Yes	Yes	Yes	Yes	c
624	Sagara	Yes	Yes	b	b	b	Yes	Yes	Yes	Yes	b
625	Anjoda	Yes	a	b	b	b	Yes	Yes	Yes	Yes	b
626	Araku	Yes	Yes	Yes	Yes	a	Yes	Yes	Yes	Yes	a
627	Kuridi	Yes	Yes	b	b	b	Yes	Yes	Yes	Yes	b
628	Nimmagedda	Yes	a	b	b	b	Yes	Yes	Yes	Yes	b
629	Sarai	Yes	a	c	c	c	Yes	Yes	Yes	Yes	c
630	Gadabagolugu	Yes	Yes	b	b	c	Yes	Yes	Yes	Yes	c
631	Ujjangi	Yes	b	b	b	c	Yes	Yes	Yes	Yes	c
632	Ombi	Yes	c	c	c	c	Yes	Yes	Yes	Yes	c
633	Kinjeru	Yes	a	c	c	c	Yes	Yes	Yes	Yes	c
634	Kujabangi	Yes	a	c	c	c	Yes	Yes	Yes	Yes	c
635	Rangilisingi	Yes	Yes	c	c	c	Yes	Yes	Yes	Yes	c
636	Kutti	Yes	b	c	c	c	Yes	Yes	Yes	Yes	c
637	Dathuru	Yes	b	c	c	c	Yes	Yes	Yes	Yes	c
638	Thutangi	Yes	Yes	c	c	c	Yes	Yes	Yes	Yes	c
639	Lyganda	Yes	Yes	c	c	c	Yes	Yes	Yes	Yes	c
640	Guntaseema	Yes	Yes	c	c	c	Yes	Yes	Yes	Yes	c
641	Lakka	Yes	a	c	c	c	Yes	Yes	Yes	Yes	c

**Census of India 2011- Village Directory
Amenities and Land use (As on 2009)**

Name of District : Visakhapatnam

Location Code No.: 544

Name of Mandal Parishad : Dumbriguda

Location Code No.: 0518

Availability of miscellaneous facilities (If amenities available code -Yes is given, If not available within the village, the distance range code viz; a for < 5 Kms, b for 5-10 Kms and c for 10+ kms of nearest place where facility is available is given).								Availability of electricity (Yes/No)				Nearest Town		Name of Village	Sl. No.
Sports Field,	Sports Club / Recreation Centre	Cinema / Video Hall	Public Library	Public Reading Room	Newspaper Supply	Assembly Polling station	Birth & Death Registration Office	Power Supply for Domestic Use (ED)	Power Supply for Agricultural Use (EAG)	Power Supply for Commercial Use (EC)	Power Supply for All Uses (EA)	Name	Distance range code i.e. a for <5 Kms, b for 5-10 Kms and c for 10+ kms		
90	91	92	93	94	95	96	97	98	99	100	101	102	103	2	1
c	c	c	c	c	Yes	a	c	Yes	No	No	No	Vizianagaram	c	Kamalabanda	619
c	c	c	c	c	Yes	Yes	Yes	Yes	No	No	No	Vizianagaram	c	Kuda	620
c	c	c	c	c	Yes	b	b	Yes	No	No	No	Vizianagaram	c	Koranjiguda	621
c	c	c	c	c	Yes	Yes	Yes	Yes	No	No	No	Vizianagaram	c	Vasabanda	622
c	c	c	c	c	Yes	Yes	Yes	Yes	No	No	No	Vizianagaram	c	Gorapur	623
c	c	c	c	c	Yes	Yes	Yes	Yes	No	No	No	Vizianagaram	c	Sagara	624
b	c	b	b	b	Yes	Yes	Yes	Yes	No	No	No	Vizianagaram	c	Anjoda	625
a	c	a	a	a	Yes	Yes	Yes	Yes	No	No	No	Vizianagaram	c	Araku	626
b	c	b	b	b	Yes	Yes	Yes	Yes	No	No	No	Vizianagaram	c	Kuridi	627
b	c	b	b	b	Yes	Yes	Yes	Yes	No	No	No	Vizianagaram	c	Nimmagedda	628
c	c	c	c	b	Yes	Yes	Yes	Yes	No	No	No	Vizianagaram	c	Sarai	629
c	c	c	c	c	Yes	Yes	Yes	Yes	No	No	No	Vizianagaram	c	Gadabagolugu	630
c	c	c	c	b	Yes	Yes	Yes	Yes	No	No	No	Vizianagaram	c	Ujjangi	631
c	c	c	c	c	Yes	c	c	Yes	No	No	No	Vizianagaram	c	Ombi	632
c	c	c	c	c	Yes	Yes	Yes	Yes	No	No	No	Vizianagaram	c	Kinjeru	633
c	c	c	c	c	Yes	Yes	Yes	Yes	No	No	No	Vizianagaram	c	Kujabangi	634
c	c	c	c	b	Yes	Yes	Yes	Yes	No	No	No	Vizianagaram	c	Rangilisingi	635
c	c	c	c	c	Yes	a	c	Yes	No	No	No	Vizianagaram	c	Kutti	636
c	c	c	c	c	Yes	Yes	Yes	Yes	No	No	No	Vizianagaram	c	Dathuru	637
c	c	c	c	c	Yes	Yes	Yes	Yes	No	No	No	Vizianagaram	c	Thutangi	638
c	c	c	c	c	Yes	Yes	Yes	Yes	No	No	No	Vizianagaram	c	Lyganda	639
c	c	c	c	c	Yes	Yes	Yes	Yes	No	No	No	Vizianagaram	c	Guntaseema	640
c	c	c	c	c	Yes	Yes	Yes	Yes	No	No	No	Vizianagaram	c	Lakka	641

**Census of India 2011- Village Directory
Amenities and Land use (As on 2009)**

Name of District : Visakhapatnam

Location Code No.: 544

Name of Mandal Parishad : Dumbriguda

Location Code No.: 0518

Sl. No.	Name of Village	Land Use										
		Area under different types of land use (in hectares rounded up to one decimal place)										
		Forests	Area under Non-agricultural Uses	Barren and Un-cultivable land	Permanent Pastures and Other Grazing Lands	Land Under Miscellaneous Tree Crops etc.	Culturable Waste Land	Fallow lands other than current fallows	Current Fallows	Net Area Sown	Total Irrigated Land Area	Total Un-irrigated Land Area
1	2	104	105	106	107	108	109	110	111	112	113	114
619	Kamalabanda	0	1	0	0	0	0	0	0	141	0	141
620	Kuda	6.6	66	0	0	0	6.1	0	0	483.3	0	483.3
621	Koranjiguda	0	1.6	0	0	0	5.7	0	0	191.7	0	191.7
622	Vasabanda	0	3.1	0	0	0	14	0	0	883.9	0	883.9
623	Gorapur	0	59.5	0	0	0	18.4	0	0	601.1	0	601.1
624	Sagara	0	7.7	26.3	27.7	0	37.8	0	0	1539.5	0	1539.5
625	Anjoda	0	50.1	0	0	0	91.1	0	0	1249.8	0	1249.8
626	Araku	0	101.4	0	0	0	48.1	0	0	2110.5	0	2110.5
627	Kuridi	0	46.9	0	0	0	11.5	0	0	536.6	0	536.6
628	Nimmagedda	12.4	71.4	42.7	18	0	12.7	0	0	645.8	60.7	585.1
629	Sarai	0	156	0	0	0	179.7	0	0	1295.3	0	1295.3
630	Gadabagolugu	0	70.3	0	0	0	16.2	0	0	572.5	0	572.5
631	Ujjangi	0	1.5	0	0	0	1.1	0	0	424.4	0	424.4
632	Ombi	0	3.2	0	0	0	10.6	0	0	133.2	0	133.2
633	Kinjeru	0	11.6	0	0	0	9.2	0	0	290.2	0	290.2
634	Kujabangi	5	12.1	0	0	0	37.9	0	0	250	0	250
635	Rangilisingi	11.1	3.4	0	0	0	10.5	0	669	0	0	669
636	Kutti	0	7.3	0	0	0	0	0	0	138.7	0	138.7
637	Dathuru	40.1	0	0	0	0	0	0	0	461.9	0	461.9
638	Thutangi	0	14.7	0	0	0	90.6	0	0	1291.7	0	1291.7
639	Lyganda	0	0.2	0	0	0	1.8	0	0	755	0	755
640	Guntaseema	0	59.2	0	0	0	73	0	0	2320.8	0	2320.8
641	Lakka	0	11	0	0	0	9.3	0	0	322.7	0	322.7

**Census of India 2011- Village Directory
Amenities and Land use (As on 2009)**

Name of District : Visakhapatnam

Location Code No.: 544

Name of Mandal Parishad : Dumbriguda

Location Code No.: 0518

Land Use					Name of three most important commodities manufactured			Name of Village	Sl. No.
Area irrigated by source (in hectare).					First	Second	Third		
Canals (C)	Wells/Tube-wells(W/TW)	Tanks/Lakes(T/L)	Water Falls(WF)	Others(O)	120	121	122	2	1
0	0	0	0	0				Kamalabanda	619
0	0	0	0	0				Kuda	620
0	0	0	0	0				Koranjiguda	621
0	0	0	0	0				Vasabanda	622
0	0	0	0	0				Gorapur	623
0	0	0	0	0				Sagara	624
0	0	0	0	0				Anjoda	625
0	0	0	0	0				Araku	626
0	0	0	0	0				Kuridi	627
0	0	0	0	60.7				Nimmagedda	628
0	0	0	0	0				Sarai	629
0	0	0	0	0				Gadabagolugu	630
0	0	0	0	0				Ujjangi	631
0	0	0	0	0				Ombi	632
0	0	0	0	0				Kinjeru	633
0	0	0	0	0				Kujabangi	634
0	0	0	0	0				Rangilisingi	635
0	0	0	0	0				Kutti	636
0	0	0	0	0				Dathuru	637
0	0	0	0	0				Thutangi	638
0	0	0	0	0				Lyganda	639
0	0	0	0	0				Guntaseema	640
0	0	0	0	0				Lakka	641

**Census of India 2011- Village Directory
Amenities and Land use (As on 2009)**

Name of District : Visakhapatnam

Location Code No.: 544

Name of Mandal Parishad : Dumbriguda

Location Code No.: 0518

Sl. No.	Name of Village	Location code no.	Total area of the village (in hectares rounded up to one decimal place)	Total population (2011 census)	Number of households (2011 census)	Number of educational amenities available (If not available within the village, the distance range code viz; a for < 5 Kms, b for 5-10 Kms and c for 10+ kms of nearest place where facility is available is given).									
						Pre-Primary school (PP)	Primary school (P)	Middle school (M)	Secondary School (S)	Senior Secondary school (SS)	Degree college of arts science & commerce (ASC)	Engineering college(EC)	Medical college (MC)	Management institute (MI)	Polytechnic (Pt)
1	2	3	4	5	6	7	8	9	10	11	12	13	14	15	16
642	Bodimela	583892	477	498	136	c	1	a	b	c	c	c	c	c	c
643	Chelimarivalasa	583893	303	162	44	c	1	b	b	b	c	c	c	c	c
644	Musiri	583894	449	555	135	c	2	a	b	b	c	c	c	c	c
645	Jamguda	583895	716	828	226	c	4	1	1	c	c	c	c	c	c
646	Sornayakguda @ Surusyaguda	583896	213	363	85	c	2	1	a	a	c	c	c	c	c
647	Kandram	583897	1179	1210	279	c	3	1	b	b	c	c	c	c	c
648	Paridi	583898	736	643	164	c	3	b	b	b	c	c	c	c	c
649	Pothangi	583899	789	641	175	c	2	b	b	b	c	c	c	c	c
650	Pantalachinta	583900	137	98	23	c	1	1	b	1	c	c	c	c	c
651	Pedapadu	583901	266	252	58	c	1	b	b	b	c	c	c	c	c
652	Antriguda	583902	202	187	45	c	2	a	a	a	c	c	c	c	c
653	Dumbriguda	583903	338	1795	280	c	4	1	1	1	c	c	c	c	c
654	Livitipttu	583904	190	151	42	c	1	a	a	a	c	c	c	c	c
655	Vantharla	583905	129	114	23	c	1	b	b	b	c	c	c	c	c
656	Arama	583906	943	1417	326	c	2	2	b	c	c	c	c	c	c
657	Godasortu	583907	151	118	31	c	1	b	c	c	c	c	c	c	c
658	Ranginiguda	583908	132	178	42	c	1	b	b	b	c	c	c	c	c
659	Gondiguda	583909	91	48	14	c	1	a	a	a	c	c	c	c	c
660	Billaputtu	583910	541	550	136	c	3	b	b	b	c	c	c	c	c
661	Jurripadu	583911	0	259	59	c	1	a	b	c	c	c	c	c	c
662	Kinchumanda	583912	1376	2141	400	c	3	1	1	b	c	c	c	c	c
663	Kusumavalasa	583913	220	241	58	c	2	a	a	a	c	c	c	c	c

**Census of India 2011- Village Directory
Amenities and Land use (As on 2009)**

Name of District : Visakhapatnam

Location Code No.: 544

Name of Mandal Parishad : Dumbriguda

Location Code No.: 0518

Number of educational amenities available (If not available within the village, the distance range code viz; a for <5 Kms, b for 5-10 Kms and c for 10+ kms of nearest place where facility is available is given).				Number of Medical Amenities available. (If not available within the village, the distance range code viz; a for < 5 Kms, b for 5-10 Kms and c for 10+ kms of nearest place where facility is available is given).										Name of Village	Sl. No.	
Vocational training school /ITI	Non-formal training centre (NFTC)	Special school for disabled (SSD)	Others (specify)	Community health centre (CHC)	Primary health centre (PHC)	Primary health sub centre (PHS)	Maternity and child welfare centre (MCW)	T. B. clinic (TBC)	Hospital-allopathic (HA)	Hospital-alternative medicine (HO)	Dispensary (D)	Veterinary hospital (VH)	Mobile health clinic (MHC)			Family welfare centre (FWC)
17	18	19	20	21	22	23	24	25	26	27	28	29	30	31	2	1
c	c	c		b	b	b	c	c	c	c	c	c	1	c	Bodimela	642
c	c	c		c	c	b	c	c	c	c	c	c	1	c	Chelimarivalasa	643
c	c	c		c	b	b	c	c	c	c	c	c	1	c	Musiri	644
c	c	c		c	b	c	c	c	c	c	c	c	1	c	Jamguda	645
c	c	c		c	a	a	c	c	c	c	c	c	1	c	Sornayaguda @ Surusyaguda	646
c	c	c		c	1	b	c	c	c	c	c	c	b	c	Kandram	647
c	c	c		c	b	b	c	c	c	c	c	c	1	c	Paridi	648
c	c	c		c	b	b	c	c	c	c	c	c	1	c	Pothangi	649
c	c	c		c	a	c	c	c	c	c	c	c	1	c	Pantalachinta	650
c	c	c		c	b	b	c	c	c	c	c	b	1	c	Pedapadu	651
c	c	c		c	a	a	c	c	c	c	c	a	1	c	Antriguda	652
c	c	c		b	1	1	c	c	c	c	c	c	b	c	Dumbriguda	653
c	c	c		c	a	a	c	c	c	c	c	a	1	c	Livitiputtu	654
c	c	c		c	b	b	c	c	c	c	c	b	1	c	Vantharla	655
c	c	c		b	b	b	c	c	c	c	c	b	1	c	Arama	656
c	c	c		c	c	c	c	c	c	c	c	c	1	c	Godasortu	657
c	c	c		c	b	b	c	c	c	c	c	b	1	c	Ranginiguda	658
c	c	c		c	a	a	c	c	c	c	c	a	1	c	Gondiguda	659
c	c	c		c	b	b	c	c	c	c	c	b	1	c	Billaputtu	660
c	c	c		c	c	c	c	c	c	c	c	c	1	c	Jurripadu	661
c	c	c		c	b	b	c	c	c	c	c	b	1	c	Kinchumanda	662
c	c	c		c	a	a	c	c	c	c	c	a	1	c	Kusumavalasa	663

**Census of India 2011- Village Directory
Amenities and Land use (As on 2009)**

Name of District : Visakhapatnam

Location Code No.: 544

Name of Mandal Parishad : Dumbriguda

Location Code No.: 0518

Sl. No.	Name of Village	Number of Non-Government Medical Amenities available.							Availability of drinking water - Yes / No								
		Charitable non Govt. hospital/Nursing home.	Medical practitioner with MBBS Degree	Medical practitioner with other degree	Medical practitioner with no degree	Traditional practitioner and faith healer	Medicine Shop	Others	Tap water (Treated/Untreated)	Well water (Covered / Uncovered well)	Hand Pump	Tube wells / Bore well	Spring	River / Canal	Tank / Pond / Lake	Others	
1	2	32	33	34	35	36	37	38	39	40	41	42	43	44	45	46	
642	Bodimela	0	0	0	0	1	0	0	No	Yes	Yes	No	No	No	No	No	
643	Chelimarivalasa	0	0	0	0	0	0	0	Yes	Yes	Yes	No	No	No	No	No	
644	Musiri	0	0	0	0	1	0	0	No	No	Yes	No	No	No	No	No	
645	Jamguda	0	0	0	0	1	0	0	Yes	Yes	No	No	No	No	No	No	
646	Sornayakguda @ Surusyaguda	0	0	0	0	1	0	0	No	Yes	Yes	No	No	No	No	No	
647	Kandram	0	0	0	0	1	0	0	No	Yes	Yes	No	No	No	No	No	
648	Paridi	0	0	0	1	0	0	0	No	Yes	No	No	No	No	No	No	
649	Pothangi	0	0	0	0	0	0	0	Yes	Yes	Yes	No	No	No	No	No	
650	Pantalachinta	0	0	0	1	0	0	0	No	Yes	No	No	Yes	No	No	No	
651	Pedapadu	0	0	0	0	1	0	0	Yes	Yes	No	No	No	No	No	No	
652	Antriguda	0	0	0	0	1	0	0	Yes	Yes	No	No	No	No	No	No	
653	Dumbriguda	0	0	0	0	1	0	0	No	Yes	Yes	No	Yes	Yes	No	No	
654	Livitiputtu	0	0	0	0	0	0	0	No	Yes	Yes	No	No	No	No	No	
655	Vantharla	0	0	0	0	1	0	0	No	Yes	No	No	No	No	No	No	
656	Arama	0	0	0	0	1	0	0	No	Yes	Yes	No	No	No	No	No	
657	Godasortu	0	0	0	0	1	0	0	No	Yes	No	No	No	No	No	No	
658	Ranginiguda	0	0	0	0	1	0	0	No	Yes	No	No	No	No	No	No	
659	Gondiguda	0	0	0	1	0	0	0	No	Yes	No	No	No	No	No	No	
660	Billaputtu	0	0	0	0	1	0	0	Yes	Yes	Yes	No	No	No	No	No	
661	Jurripadu	0	0	0	0	1	0	0	No	Yes	No	No	No	No	No	No	
662	Kinchumanda	0	0	0	0	1	0	0	Yes	Yes	Yes	No	No	No	No	No	
663	Kusumavalasa	0	0	0	0	1	0	0	No	Yes	No	No	No	No	No	No	

**Census of India 2011- Village Directory
Amenities and Land use (As on 2009)**

Name of District : Visakhapatnam

Location Code No.: 544

Name of Mandal Parishad : Dumbriguda

Location Code No.: 0518

Availability of toilet & others Yes / No				Communication and transport facilities (If amenities available code -Yes is given except for Village Pin Code ,If not available within the village , the distance range code viz; a for < 5 Kms, b for 5-10 Kms and c for 10+ kms of nearest place where facility is available is given).								Name of Village	Sl. No.
Community toilet including bath.	Community toilet excluding bath.	Rural sanitary mart or sanitary hardware outlet available near the village.	Community bio- gas or recycle of waste for productive use.	Post office(PO)	Sub post office (SPO)	Post & Telegraph office (P&TO)	Village Pin Code	Telephones (Land lines)	Public call office (PCO)	Mobile phone coverage	Internet cafes/ Common service centre (CSC)		
47	48	49	50	51	52	53	54	55	56	57	58	2	1
No	No	No	No	c	a	c	531151	b	c	b	c	Bodimela	642
No	No	No	No	c	b	c	531151	c	b	b	b	Chelimarivalasa	643
No	No	No	No	c	a	c	531151	b	b	b	b	Musiri	644
No	No	No	No	c	a	c	531151	c	c	c	c	Jamguda	645
No	No	No	Yes	c	a	c	531151	c	a	a	a	Sornayakguda @ Surusyaguda	646
No	No	No	No	c	Yes	c	531151	b	b	b	b	Kandram	647
No	No	No	No	c	b	c	531151	b	b	b	b	Paridi	648
No	No	No	No	c	a	c	531151	a	b	a	b	Pothangi	649
No	No	No	No	c	a	c	531151	a	a	Yes	a	Pantalachinta	650
No	No	No	No	c	b	c	531151	b	b	b	b	Pedapadu	651
No	No	No	No	c	a	c	531151	a	a	a	a	Antriguda	652
No	No	No	No	c	Yes	c	531151	Yes	a	Yes	a	Dumbriguda	653
No	No	No	No	c	a	c	531151	a	a	a	a	Livitiputtu	654
No	No	No	No	c	b	c	531151	b	b	b	b	Vantharla	655
No	No	No	No	c	Yes	c	531151	b	b	b	b	Arama	656
No	No	No	No	c	a	c	531151	b	c	c	c	Godasortu	657
No	No	No	No	c	b	c	531151	b	b	b	b	Ranginiguda	658
No	No	No	No	c	a	c	531151	a	a	a	a	Gondiguda	659
No	No	No	No	c	b	c	531151	b	b	b	b	Billaputtu	660
No	No	No	No	b	a	c	531151	b	c	c	c	Jurripadu	661
No	No	No	No	c	Yes	c	531151	Yes	b	Yes	b	Kinchumanda	662
No	No	No	No	c	a	c	531151	b	a	a	a	Kusumavalasa	663

**Census of India 2011- Village Directory
Amenities and Land use (As on 2009)**

Name of District : Visakhapatnam

Location Code No.: 544

Name of Mandal Parishad : Dumbriguda

Location Code No.: 0518

Sl. No.	Name of Village	Communication and transport facilities (If amenities available code -Yes is given except for Village Pin Code, If not available within the village, the distance range code viz; a for < 5 Kms, b for 5-10 Kms and c for 10+ kms of nearest place where facility is available is given).									
		Private courier facility	Bus service (Public & Private)	Railway stations	Auto/Modified Autos	Taxis and Vans	Tractors	Cycle-pulled rickshaws(Manual & Machine driven)	Carts driven by animals	Sea /River ferry service	
1	2	59	60	61	62	63	64	65	66	67	
642	Bodimela	c	b	c	c	c	c		b	c	
643	Chelimarivalasa	c	b	c	c	b	c		b	c	
644	Musiri	c	b	c	c	b	c		b	c	
645	Jamguda	c	c	c	c	c	c		c	c	
646	Sornayakguda @ Surusyaguda	c	a	c	c	a	c		c	c	
647	Kandram	c	b	c	c	b	c		c	c	
648	Paridi	c	a	c	c	b	c		c	c	
649	Pothangi	c	Yes	c	b	b	b		c	c	
650	Pantalachinta	c	Yes	c	b	a	c		c	c	
651	Pedapadu	c	b	c	c	b	c		c	c	
652	Antriguda	c	a	c	c	a	c		b	c	
653	Dumbriguda	c	Yes	c	c	a	c		b	c	
654	Livitiputtu	c	a	c	c	a	c		b	c	
655	Vantharla	c	b	c	c	b	c		a	c	
656	Arama	c	b	c	c	b	c		Yes	c	
657	Godasortu	c	c	c	c	c	c		a	c	
658	Ranginiguda	c	b	c	c	b	c		b	c	
659	Gondiguda	c	a	c	c	a	c		b	c	
660	Billaputtu	c	b	c	c	b	c		b	c	
661	Jurripadu	c	a	c	c	c	c		a	c	
662	Kinchumanda	c	Yes	c	c	b	c		Yes	c	
663	Kusumavalasa	c	Yes	c	c	a	c		a	c	

**Census of India 2011- Village Directory
Amenities and Land use (As on 2009)**

Name of District : Visakhapatnam

Location Code No.: 544

Name of Mandal Parishad : Dumbriguda

Location Code No.: 0518

Village connected to highways,village roads, banks & credit societies (If amenities available code -Yes is given, If not available within the village , the distance range code viz; a for < 5 Kms, b for 5-10 Kms and c for 10+ kms of nearest place where facility is available is given).												Name of Village	Sl. No.
Connected to national highway(NH)	Connected to state highway(SH)	Connected to major district road (MDR)	Connected to others district road	Pucca roads	Kutchcha roads	Water bounded macadam(WBM) roads	Navigable waterway (river/canal)(NW)	Footpaths (FP)	Commercial & Co-operative Banks	ATM	Agricultural Credit Societies		
68	69	70	71	72	73	74	75	76	77	78	79	2	1
c	c	c	Yes	a	Yes	b		Yes	c	c	c	Bodimela	642
c	c	c	a	a	Yes	b		Yes	b	c	b	Chelimarivalasa	643
c	c	c	a	Yes	Yes	b		Yes	b	c	b	Musiri	644
c	c	c	b	Yes	Yes	b		Yes	c	c	c	Jamguda	645
c	c	c	b	b	Yes	b		Yes	a	c	a	Sornayakguda @ Surusyaguda	646
c	c	c	b	Yes	Yes	b		Yes	b	c	b	Kandram	647
c	c	c	a	Yes	Yes	b		Yes	b	c	b	Paridi	648
c	c	c	a	Yes	Yes	b		Yes	b	c	b	Pothangi	649
c	c	c	Yes	a	Yes	c		Yes	a	c	a	Pantalachinta	650
c	c	c	a	b	Yes	b		Yes	b	c	b	Pedapadu	651
c	c	c	b	b	Yes	b		Yes	a	c	a	Antriguda	652
c	c	c	Yes	Yes	Yes	b		Yes	a	c	Yes	Dumbriguda	653
c	c	c	a	a	Yes	b		Yes	a	c	a	Livitiputtu	654
c	c	c	b	b	Yes	b		Yes	b	c	b	Vantharla	655
c	c	c	b	Yes	Yes	b		Yes	b	c	b	Arama	656
c	c	c	b	a	Yes	b		Yes	c	c	c	Godasortu	657
c	c	c	b	a	Yes	b		Yes	b	c	b	Ranginiguda	658
c	c	c	b	b	Yes	c		Yes	a	c	a	Gondiguda	659
c	c	c	a	Yes	Yes	b		Yes	b	c	b	Billaputtu	660
c	c	c	a	a	Yes	b		Yes	c	c	c	Jurripadu	661
c	c	c	Yes	Yes	Yes	b		Yes	Yes	c	b	Kinchumanda	662
c	c	c	Yes	b	Yes	b		Yes	a	c	a	Kusumavalasa	663

**Census of India 2011- Village Directory
Amenities and Land use (As on 2009)**

Name of District : Visakhapatnam

Location Code No.: 544

Name of Mandal Parishad : Dumbriguda

Location Code No.: 0518

Sl. No.	Name of Village	Availability of miscellaneous facilities (If amenities available code -Yes is given, If not available within the village, the distance range code viz; a for < 5 Kms, b for 5-10 Kms and c for 10+ kms of nearest place where facility is available is given).										
		Self-Help Group (SHG)	Public distribution system (PDS) shop	Mandis / Regular market	Weekly Haat	Agricultural marketing society	Integrated Child Development Scheme (Nutritional Centres)	Anganwadi Centre (Nutritional Centres)	Others (Nutritional Centres)	ASHA (Accredited Social Health Activist)	Community centre with/without TV	
1	2	80	81	82	83	84	85	86	87	88	89	
642	Bodimela	Yes	a	b	b	c	Yes	Yes	Yes	Yes	c	
643	Chelimarivalasa	Yes	b	b	b	c	Yes	Yes	Yes	Yes	b	
644	Musiri	Yes	c	c	a	c	Yes	Yes	Yes	Yes	c	
645	Jamguda	Yes	a	c	c	c	Yes	Yes	Yes	Yes	c	
646	Sornayakguda @ Surusyaguda	Yes	a	a	a	c	Yes	Yes	Yes	Yes	c	
647	Kandram	Yes	a	b	b	c	Yes	Yes	Yes	Yes	c	
648	Paridi	Yes	a	c	b	b	Yes	Yes	Yes	Yes	c	
649	Pothangi	Yes	a	c	a	b	Yes	Yes	Yes	Yes	a	
650	Pantalachinta	Yes	a	a	b	c	Yes	Yes	Yes	a	c	
651	Pedapadu	Yes	Yes	b	b	c	Yes	Yes	Yes	b	b	
652	Antriguda	Yes	a	c	c	c	Yes	a	Yes	Yes	c	
653	Dumbriguda	Yes	Yes	Yes	Yes	c	Yes	Yes	Yes	Yes	Yes	
654	Livitiputtu	Yes	a	a	b	c	Yes	Yes	Yes	Yes	c	
655	Vantharla	Yes	b	b	b	c	Yes	Yes	Yes	Yes	c	
656	Arama	Yes	Yes	c	c	c	Yes	Yes	Yes	Yes	c	
657	Godasortu	Yes	c	c	c	c	Yes	Yes	Yes	Yes	c	
658	Ranginiguda	Yes	b	b	b	c	Yes	Yes	Yes	Yes	c	
659	Gondiguda	Yes	a	a	a	c	Yes	a	Yes	a	c	
660	Billaputtu	Yes	b	b	b	c	Yes	Yes	Yes	Yes	c	
661	Jurripadu	Yes	c	c	c	c	Yes	Yes	Yes	Yes	c	
662	Kinchumanda	Yes	Yes	Yes	Yes	c	Yes	Yes	Yes	Yes	c	
663	Kusumavalasa	Yes	a	a	a	c	Yes	Yes	Yes	Yes	c	

**Census of India 2011- Village Directory
Amenities and Land use (As on 2009)**

Name of District : Visakhapatnam

Location Code No.: 544

Name of Mandal Parishad : Dumbriguda

Location Code No.: 0518

Availability of miscellaneous facilities (If amenities available code -Yes is given, If not available within the village, the distance range code viz; a for < 5 Kms, b for 5-10 Kms and c for 10+ kms of nearest place where facility is available is given).								Availability of electricity (Yes/No)				Nearest Town		Name of Village	Sl. No.
Sports Field,	Sports Club / Recreation Centre	Cinema / Video Hall	Public Library	Public Reading Room	Newspaper Supply	Assembly Polling station	Birth & Death Registration Office	Power Supply for Domestic Use (ED)	Power Supply for Agricultural Use (EAG)	Power Supply for Commercial Use (EC)	Power Supply for All Uses (EA)	Name	Distance range code i.e. a for <5 Kms, b for 5-10 Kms and c for 10+ kms		
90	91	92	93	94	95	96	97	98	99	100	101	102	103	2	1
c	c	c	c	b	Yes	Yes	Yes	Yes	No	No	No	Vizianagaram	c	Bodimela	642
c	c	c	c	b	Yes	b	b	Yes	No	No	No	Vizianagaram	c	Chelimarivalasa	643
c	c	c	c	b	Yes	Yes	Yes	Yes	No	No	No	Vizianagaram	c	Musiri	644
c	c	c	c	c	Yes	Yes	Yes	Yes	No	No	No	Vizianagaram	c	Jamguda	645
c	c	c	c	a	Yes	Yes	a	Yes	No	No	No	Vizianagaram	c	Sornayakguda @ Surusyaguda	646
c	c	c	c	b	Yes	Yes	Yes	Yes	No	No	No	Vizianagaram	c	Kandram	647
c	c	c	c	b	Yes	Yes	Yes	Yes	No	No	No	Vizianagaram	c	Paridi	648
c	c	c	c	a	Yes	Yes	Yes	Yes	No	No	No	Vizianagaram	c	Pothangi	649
c	c	c	c	Yes	Yes	a	a	Yes	No	No	No	Vizianagaram	c	Pantalachinta	650
b	c	c	c	c	Yes	b	b	Yes	No	No	No	Vizianagaram	c	Pedapadu	651
c	c	c	c	a	Yes	a	a	Yes	No	No	No	Vizianagaram	c	Antriguda	652
c	c	Yes	Yes	Yes	Yes	Yes	Yes	Yes	No	No	No	Vizianagaram	c	Dumbriguda	653
c	c	c	c	a	Yes	a	a	Yes	No	No	No	Vizianagaram	c	Livitiputtu	654
c	c	c	c	b	Yes	b	b	Yes	No	No	No	Vizianagaram	c	Vantharla	655
c	c	c	c	b	Yes	Yes	Yes	Yes	No	No	No	Vizianagaram	c	Arama	656
c	c	c	c	c	Yes	b	c	Yes	No	No	No	Vizianagaram	c	Godasortu	657
c	c	c	c	b	Yes	b	b	Yes	No	No	No	Vizianagaram	c	Ranginiguda	658
c	c	c	c	a	Yes	a	a	Yes	No	No	No	Vizianagaram	c	Gondiguda	659
c	c	c	c	b	Yes	Yes	Yes	Yes	No	No	No	Vizianagaram	c	Billaputtu	660
c	c	c	c	c	Yes	a	c	Yes	No	No	No	Vizianagaram	c	Jurripadu	661
c	c	c	c	b	Yes	Yes	Yes	Yes	No	No	No	Vizianagaram	c	Kinchumanda	662
c	c	c	c	a	Yes	a	a	Yes	No	No	No	Vizianagaram	c	Kusumavalasa	663

**Census of India 2011- Village Directory
Amenities and Land use (As on 2009)**

Name of District : Visakhapatnam

Location Code No.: 544

Name of Mandal Parishad : Dumbriguda

Location Code No.: 0518

Sl. No.	Name of Village	Land Use										
		Area under different types of land use (in hectares rounded up to one decimal place)										
		Forests	Area under Non-agricultural Uses	Barren and Un-cultivable land	Permanent Pastures and Other Grazing Lands	Land Under Miscellaneous Tree Crops etc.	Culturable Waste Land	Fallow lands other than current fallows	Current Fallows	Net Area Sown	Total Irrigated Land Area	Total Un-irrigated Land Area
1	2	104	105	106	107	108	109	110	111	112	113	114
642	Bodimela	0	61.4	74.2	57.2	42.6	1	0	0	240.6	0	240.6
643	Chelimarivalasa	0	61.4	0	0	0	1	0	0	240.6	0	240.6
644	Musiri	0	36.7	0	0	0	13	0	0	399.3	0	399.3
645	Jamguda	0	58.6	0	0	0	32.8	0	0	624.6	0	624.6
646	Sornayakguda @ Surusyaguda	11.8	1.2	0	0	0	1.4	0	0	198.7	0	198.7
647	Kandram	0	54.2	0	0	0	12.1	0	0	1112.7	0	1112.7
648	Paridi	0	53.4	0	0	0	0.9	0	0	681.7	0	681.7
649	Pothangi	0	80.2	0	0	0	43.4	0	0	665.4	0	665.4
650	Pantalachinta	0	5.2	0	0	0	17.1	0	0	114.7	0	114.7
651	Pedapadu	0	32	0	0	0	4.4	0	0	229.6	0	229.6
652	Antriguda	0	10.5	0	0	0	6.5	0	0	185	0	185
653	Dumbriguda	0	18	0	0	0	5.5	0	0	314.5	0	314.5
654	Livitiputtu	0	9.3	0	0	0	0	3.3	0	177.4	0	180.7
655	Vantharla	0	9.6	0	0	0	1.7	0	0	117.7	0	117.7
656	Arama	0	48	0	0	0	20.9	0	0	874.1	0	874.1
657	Godasortu	0	40.9	0	0	0	0	0	0	110.1	0	110.1
658	Ranginiguda	0	32	0	0	0	0	0	0	100	0	100
659	Gondiguda	0	1.3	0	0	0	0	0	0	89.7	0	89.7
660	Billaputtu	0	0.1	0	0	0	13.3	0	0	527.6	0	527.6
661	Jurripadu	0	0	0	0	0	0	0	0	0	0	0
662	Kinchumanda	0	114.8	0	0	0	48.6	0	0	1212.6	0	1212.6
663	Kusumavalasa	0	36.1	0	0	0	2.5	0	0	181.4	0	181.4

**Census of India 2011- Village Directory
Amenities and Land use (As on 2009)**

Name of District : Visakhapatnam

Location Code No.: 544

Name of Mandal Parishad : Dumbriguda

Location Code No.: 0518

Land Use					Name of three most important commodities manufactured			Name of Village	Sl. No.
Area irrigated by source (in hectare).					First	Second	Third		
Canals (C)	Wells/Tube-wells(W/TW)	Tanks/Lakes(T/L)	Water Falls(WF)	Others(O)	120	121	122	2	1
0	0	0	0	0				Bodimela	642
0	0	0	0	0				Chelimarivalasa	643
0	0	0	0	0				Musiri	644
0	0	0	0	0				Jamguda	645
0	0	0	0	0				Sornayakguda @ Surusyaguda	646
0	0	0	0	0				Kandram	647
0	0	0	0	0				Paridi	648
0	0	0	0	0				Pothangi	649
0	0	0	0	0				Pantalachinta	650
0	0	0	0	0				Pedapadu	651
0	0	0	0	0				Antriguda	652
0	0	0	0	0				Dumbriguda	653
0	0	0	0	0				Livitiputtu	654
0	0	0	0	0				Vantharla	655
0	0	0	0	0				Arama	656
0	0	0	0	0				Godasortu	657
0	0	0	0	0				Ranginiguda	658
0	0	0	0	0				Gondiguda	659
0	0	0	0	0				Billaputtu	660
0	0	0	0	0				Jurripadu	661
0	0	0	0	0				Kinchumanda	662
0	0	0	0	0				Kusumavalasa	663

**Census of India 2011- Village Directory
Amenities and Land use (As on 2009)**

Name of District : Visakhapatnam

Location Code No.: 544

Name of Mandal Parishad : Dumbriguda

Location Code No.: 0518

Sl. No.	Name of Village	Location code no.	Total area of the village (in hectares rounded up to one decimal place)	Total population (2011 census)	Number of households (2011 census)	Number of educational amenities available (If not available within the village, the distance range code viz; a for < 5 Kms, b for 5-10 Kms and c for 10+ kms of nearest place where facility is available is given).									
						Pre-Primary school (PP)	Primary school (P)	Middle school (M)	Secondary School (S)	Senior Secondary school (SS)	Degree college of arts science & commerce (ASC)	Engineering college(EC)	Medical college (MC)	Management institute (MI)	Polytechnic (Pt)
1	2	3	4	5	6	7	8	9	10	11	12	13	14	15	16
664	Uyyalaputtu	583914	104	140	34	c	1	a	a	a	c	c	c	c	c
665	Kosangi	583915	496	583	149	c	3	a	a	a	c	c	c	c	c
666	Champaputtu	583916	217	251	64	c	1	a	a	a	c	c	c	c	c
667	Seelamgondi	583917	169	198	51	c	1	b	b	b	c	c	c	c	c
668	Nandiguda	583918	60	37	13	c	1	a	a	a	c	c	c	c	c
669	Kithalangi	583919	741	865	233	c	4	1	a	b	c	c	c	c	c
670	Vayya	583920	399	336	88	c	2	a	a	b	c	c	c	c	c
671	Morriguda	583921	342	315	81	c	1	b	c	c	c	c	c	c	c
672	Gandha	583922	413	232	58	c	2	b	b	c	c	c	c	c	c
673	Bairaguda	583923	98	58	15	c	1	a	a	c	c	c	c	c	c
674	Sangamvalasa	583924	207	155	38	c	5	2	b	b	c	c	c	c	c
675	Dondalavalasa	583925	42	18	4	c	3	a	a	b	c	c	c	c	c
676	Korra	583926	2212	1074	270	c	5	1	a	b	c	c	c	c	c
677	Mamidivalasa	583927	104	105	22	c	1	a	b	b	c	c	c	c	c
678	Pariseela	583928	450	510	127	c	2	a	b	c	c	c	c	c	c
679	Padi	583929	976	1000	247	c	5	b	b	c	c	c	c	c	c
680	Borrapalem	583930	218	120	32	c	1	a	b	b	c	c	c	c	c
681	Boddaputtu	583931	564	449	62	c	2	b	b	c	c	c	c	c	c
682	Gondivalasa	583932	0	363	89	c	2	a	a	b	c	c	c	c	c
683	Guntagannela	583933	740	1020	265	c	2	a	c	c	c	c	c	c	c
Total			46413	49029	11624	0	170	22	6	2	0	0	0	0	0

**Census of India 2011- Village Directory
Amenities and Land use (As on 2009)**

Name of District : Visakhapatnam

Location Code No.: 544

Name of Mandal Parishad : Dumbriguda

Location Code No.: 0518

Number of educational amenities available (If not available within the village, the distance range code viz; a for <5 Kms, b for 5-10 Kms and c for 10+ kms of nearest place where facility is available is given).				Number of Medical Amenities available. (If not available within the village, the distance range code viz; a for < 5 Kms, b for 5-10 Kms and c for 10+ kms of nearest place where facility is available is given).											Name of Village	Sl. No.
Vocational training school /ITI	Non-formal training centre (NFTC)	Special school for disabled (SSD)	Others (specify)	Community health centre (CHC)	Primary health centre (PHC)	Primary health sub centre (PHS)	Maternity and child welfare centre (MCW)	T. B. clinic (TBC)	Hospital-allopathic (HA)	Hospital-alternative medicine (HO)	Dispensary (D)	Veterinary hospital (VH)	Mobile health clinic (MHC)	Family welfare centre (FWC)		
17	18	19	20	21	22	23	24	25	26	27	28	29	30	31	2	1
c	c	c		c	a	a	c	c	c	c	c	a	1	c	Uyyalaputtu	664
c	c	c		c	a	a	c	c	c	c	c	a	1	c	Kosangi	665
c	c	c		c	a	a	c	c	c	c	c	a	1	c	Champaputtu	666
c	c	c		c	b	c	c	c	c	c	c	b	1	c	Seelamgondi	667
c	c	c		c	a	a	c	c	c	c	c	a	1	c	Nandiguda	668
c	c	c		b	1	b	c	c	c	c	c	b	c	c	Kithalangi	669
c	c	c		c	c	c	c	c	c	c	c	b	1	c	Vayya	670
c	c	c		c	1	c	c	c	c	c	c	c	c	c	Morriguda	671
c	c	c		c	b	c	c	c	c	c	c	c	1	c	Gandha	672
c	c	c		c	c	c	c	c	c	c	c	c	1	c	Bairaguda	673
c	c	c		c	b	b	c	c	c	c	c	b	1	c	Sangamvalasa	674
c	c	c		c	b	b	c	c	c	c	c	b	1	c	Dondalavalasa	675
c	c	c		c	b	b	c	c	c	c	c	b	1	c	Korra	676
c	c	c		c	b	b	c	c	c	c	c	b	1	c	Mamidivalasa	677
c	c	c		c	c	c	c	c	c	c	c	c	1	c	Pariseela	678
c	c	c		c	c	c	c	c	c	c	c	c	1	c	Padi	679
c	c	c		c	b	b	c	c	c	c	c	b	1	c	Borrapalem	680
c	c	c		c	c	c	c	c	c	c	c	c	1	c	Boddaputtu	681
c	c	c		c	b	b	c	c	c	c	c	b	1	c	Gondivalasa	682
c	c	c		c	1	c	c	c	c	c	c	c	c	c	Guntagannela	683
0	0	0	0	0	15	3	0	0	0	0	0	1	72	0		

**Census of India 2011- Village Directory
Amenities and Land use (As on 2009)**

Name of District : Visakhapatnam

Location Code No.: 544

Name of Mandal Parishad : Dumbriguda

Location Code No.: 0518

Sl. No.	Name of Village	Number of Non-Government Medical Amenities available.							Availability of drinking water - Yes / No								
		Charitable non Govt. hospital/Nursing home.	Medical practitioner with MBBS Degree	Medical practitioner with other degree	Medical practitioner with no degree	Traditional practitioner and faith healer	Medicine Shop	Others	Tap water (Treated/Untreated)	Well water (Covered / Uncovered well)	Hand Pump	Tube wells / Bore well	Spring	River / Canal	Tank / Pond / Lake	Others	
1	2	32	33	34	35	36	37	38	39	40	41	42	43	44	45	46	
664	Uyyalaputtu	0	0	0	0	1	0	0	No	Yes	No	No	No	No	No	No	
665	Kosangi	0	0	0	0	1	0	0	Yes	Yes	No	No	No	Yes	No	No	
666	Champaputtu	0	0	0	0	1	0	0	No	Yes	No	No	No	No	No	No	
667	Seelamgondi	0	0	0	0	0	0	0	No	Yes	No	No	No	No	No	No	
668	Nandiguda	0	0	0	0	1	0	0	No	Yes	No	No	No	No	No	No	
669	Kithalangi	0	0	0	0	1	0	0	Yes	Yes	No	No	No	No	No	No	
670	Vayya	0	0	0	0	1	0	0	No	Yes	No	No	No	No	No	No	
671	Morriguda	0	0	0	0	1	0	0	No	Yes	No	No	No	No	No	No	
672	Gandha	0	0	0	0	1	0	0	Yes	No	No	No	No	No	No	No	
673	Bairaguda	0	0	0	0	1	0	0	Yes	Yes	No	No	No	No	No	No	
674	Sangamvalasa	0	0	0	0	1	0	0	No	No	Yes	No	No	No	No	No	
675	Dondalavalasa	0	0	0	1	0	0	0	No	Yes	No	No	No	No	No	No	
676	Korra	0	0	0	0	1	0	0	No	Yes	Yes	No	No	No	No	No	
677	Mamidivalasa	0	0	0	0	1	0	0	No	Yes	No	No	No	No	No	No	
678	Pariseela	0	0	0	0	1	0	0	Yes	Yes	No	No	No	No	No	No	
679	Padi	0	0	0	0	1	0	0	No	Yes	No	No	No	No	No	No	
680	Borrapalem	0	0	0	0	1	0	0	Yes	No	No	No	No	No	No	No	
681	Boddaputtu	0	0	0	0	1	0	0	Yes	No	Yes	No	No	No	No	No	
682	Gondivalasa	0	0	0	0	1	0	0	No	Yes	No	No	No	No	No	No	
683	Guntagannela	0	0	0	1	0	0	0	Yes	Yes	Yes	No	No	No	No	No	
Total		0	0	0	6	62	0	0	29	78	34	0	2	2	0	1	

**Census of India 2011- Village Directory
Amenities and Land use (As on 2009)**

Name of District : Visakhapatnam

Location Code No.: 544

Name of Mandal Parishad : Dumbriguda

Location Code No.: 0518

Availability of toilet & others Yes / No				Communication and transport facilities (If amenities available code -Yes is given except for Village Pin Code ,If not available within the village , the distance range code viz; a for < 5 Kms, b for 5-10 Kms and c for 10+ kms of nearest place where facility is available is given).								Name of Village	Sl. No.
Community toilet including bath.	Community toilet excluding bath.	Rural sanitary mart or sanitary hardware outlet available near the village.	Community bio- gas or recycle of waste for productive use.	Post office(PO)	Sub post office (SPO)	Post & Telegraph office (P&TO)	Village Pin Code	Telephones (Land lines)	Public call office (PCO)	Mobile phone coverage	Internet cafes/ Common service centre (CSC)		
47	48	49	50	51	52	53	54	55	56	57	58	2	1
No	No	No	No	c	a	c	531151	a	a	a	a	Uyyalaputtu	664
No	No	No	No	c	a	c	531151	a	a	a	a	Kosangi	665
No	No	No	No	c	a	c	531151	a	a	a	a	Champaputtu	666
No	No	No	No	c	b	c	531151	b	b	b	b	Seelamgondi	667
No	No	No	No	c	a	c	531151	a	a	a	a	Nandiguda	668
No	No	No	No	a	Yes	a	531151	a	b	b	b	Kithalangi	669
No	No	No	No	a	a	a	531151	a	b	c	b	Vayya	670
No	No	No	No	c	b	c	531151	b	c	c	c	Morriguda	671
No	No	No	No	b	b	b	531151	b	c	a	c	Gandha	672
No	No	No	No	a	a	a	531151	a	c	c	c	Bairaguda	673
No	No	No	No	c	a	c	531151	b	b	b	b	Sangamvalasa	674
No	No	No	No	c	a	c	531151	a	b	a	b	Dondalavalasa	675
No	No	No	No	c	a	c	531151	a	b	a	b	Korra	676
No	No	No	No	c	a	c	531151	a	b	a	b	Mamidivalasa	677
No	No	No	No	b	a	b	531151	Yes	c	c	c	Pariseela	678
No	No	No	No	b	b	b	531151	b	c	c	c	Padi	679
No	No	No	No	c	b	c	531151	b	b	b	b	Borrapalem	680
No	No	No	No	c	a	c	531151	b	c	b	c	Boddaputtu	681
No	No	No	No	c	a	c	531151	a	b	a	b	Gondivalasa	682
No	No	No	No	c	Yes	c	531151	c	c	c	c	Guntagannela	683
0	0	0	1	1	14	0		6	0	6	1		

**Census of India 2011- Village Directory
Amenities and Land use (As on 2009)**

Name of District : Visakhapatnam

Location Code No.: 544

Name of Mandal Parishad : Dumbriguda

Location Code No.: 0518

Sl. No.	Name of Village	Communication and transport facilities (If amenities available code -Yes is given except for Village Pin Code, If not available within the village, the distance range code viz; a for < 5 Kms, b for 5-10 Kms and c for 10+ kms of nearest place where facility is available is given).								
		Private courier facility	Bus service (Public & Private)	Railway stations	Auto/Modified Autos	Taxis and Vans	Tractors	Cycle-pulled rickshaws(Manual & Machine driven)	Carts driven by animals	Sea /River ferry service
1	2	59	60	61	62	63	64	65	66	67
664	Uyyalaputtu	c	a	c	c	a	c		b	c
665	Kosangi	c	a	c	c	a	c		b	c
666	Champaputtu	c	a	c	c	a	c		c	c
667	Seelamgondi	c	b	c	c	b	c		c	c
668	Nandiguda	c	a	c	c	a	c		b	c
669	Kithalangi	c	a	c	a	b	c		Yes	c
670	Vayya	c	a	c	a	b	c		a	c
671	Morriguda	c	c	c	c	c	c		b	c
672	Gandha	c	b	c	b	c	b		b	c
673	Bairaguda	c	a	c	a	c	c		b	c
674	Sangamvalasa	c	a	c	c	b	c		b	c
675	Dondalavalasa	c	a	c	c	b	c		a	c
676	Korra	c	a	c	c	b	c		Yes	c
677	Mamidivalasa	c	a	c	c	b	c		a	c
678	Pariseela	c	b	c	b	c	c		b	c
679	Padi	c	b	c	b	c	c		b	c
680	Borrapalem	c	b	c	c	b	c		b	c
681	Boddaputtu	c	b	c	c	c	c		c	c
682	Gondivalasa	c	a	c	c	b	c		c	c
683	Guntagannela	c	c	c	c	c	c		c	c
Total		0	16	1	3	2	1	0	10	0

**Census of India 2011- Village Directory
Amenities and Land use (As on 2009)**

Name of District : Visakhapatnam

Location Code No.: 544

Name of Mandal Parishad : Dumbriguda

Location Code No.: 0518

Village connected to highways,village roads, banks & credit societies (If amenities available code -Yes is given, If not available within the village , the distance range code viz; a for < 5 Kms, b for 5-10 Kms and c for 10+ kms of nearest place where facility is available is given).												Name of Village	Sl. No.
Connected to national highway(NH)	Connected to state highway(SH)	Connected to major district road (MDR)	Connected to others district road	Pucca roads	Kutchcha roads	Water bounded macadam(WBM) roads	Navigable waterway (river/canal)(NW)	Footpaths (FP)	Commercial & Co-operative Banks	ATM	Agricultural Credit Societies		
68	69	70	71	72	73	74	75	76	77	78	79	2	1
c	c	c	a	b	Yes	b		Yes	a	c	a	Uyyalaputtu	664
c	c	c	b	Yes	Yes	b		Yes	a	c	a	Kosangi	665
c	c	c	b	a	Yes	b		Yes	a	c	a	Champaputtu	666
c	c	c	b	a	Yes	b		Yes	b	c	b	Seelamgondi	667
c	c	c	b	a	Yes	c		Yes	a	c	a	Nandiguda	668
c	c	c	b	Yes	Yes	b		Yes	b	c	b	Kithalangi	669
c	c	c	c	b	Yes	b		Yes	b	c	b	Vayya	670
c	c	c	c	a	Yes	b		Yes	c	c	c	Morriguda	671
c	c	c	c	a	Yes	b		Yes	c	c	c	Gandha	672
c	c	c	c	a	Yes	c		Yes	c	c	c	Bairaguda	673
c	c	c	c	a	Yes	b		Yes	b	c	b	Sangamvalasa	674
c	c	c	c	b	Yes	c		Yes	b	c	b	Dondalavalasa	675
c	c	c	c	Yes	Yes	b		Yes	b	c	b	Korra	676
c	c	c	b	b	Yes	b		Yes	b	c	b	Mamidivalasa	677
c	c	c	c	Yes	Yes	b		Yes	c	c	c	Pariseela	678
c	c	c	c	Yes	Yes	b		Yes	c	c	c	Padi	679
c	c	c	c	b	Yes	b		Yes	b	c	b	Borrapalem	680
c	c	c	c	b	Yes	b		Yes	c	c	c	Boddaputtu	681
c	c	c	c	a	Yes	b		Yes	b	c	b	Gondivalasa	682
c	c	c	c	Yes	Yes	b		Yes	c	c	c	Guntagannela	683
0	2	1	15	35	87	1	0	87	1	0	1		

**Census of India 2011- Village Directory
Amenities and Land use (As on 2009)**

Name of District : Visakhapatnam

Location Code No.: 544

Name of Mandal Parishad : Dumbriguda

Location Code No.: 0518

Sl. No.	Name of Village	Availability of miscellaneous facilities (If amenities available code -Yes is given, If not available within the village, the distance range code viz; a for < 5 Kms, b for 5-10 Kms and c for 10+ kms of nearest place where facility is available is given).										
		Self-Help Group (SHG)	Public distribution system (PDS) shop	Mandis / Regular market	Weekly Haat	Agricultural marketing society	Integrated Child Development Scheme (Nutritional Centres)	Anganwadi Centre (Nutritional Centres)	Others (Nutritional Centres)	ASHA (Accredited Social Health Activist)	Community centre with/without TV	
1	2	80	81	82	83	84	85	86	87	88	89	
664	Uyyalaputtu	Yes	a	a	a	c	Yes	Yes	Yes	Yes	c	
665	Kosangi	Yes	a	a	a	c	Yes	Yes	Yes	Yes	c	
666	Champaputtu	Yes	a	a	b	c	Yes	Yes	Yes	Yes	c	
667	Seelamgondi	Yes	b	b	c	c	Yes	Yes	Yes	Yes	c	
668	Nandiguda	Yes	a	a	a	a	Yes	Yes	Yes	a	c	
669	Kithalangi	Yes	Yes	a	a	c	Yes	Yes	Yes	Yes	c	
670	Vayya	Yes	a	a	a	c	Yes	Yes	Yes	c	c	
671	Morriguda	Yes	c	c	c	c	Yes	Yes	Yes	Yes	c	
672	Gandha	Yes	b	b	b	c	Yes	Yes	Yes	Yes	c	
673	Bairaguda	Yes	a	a	a	c	Yes	a	Yes	c	c	
674	Sangamvalasa	Yes	a	a	a	c	Yes	Yes	Yes	Yes	c	
675	Dondalavalasa	Yes	a	a	a	c	Yes	a	Yes	b	c	
676	Korra	Yes	a	a	a	c	Yes	Yes	Yes	Yes	c	
677	Mamidivalasa	Yes	a	b	b	c	Yes	Yes	Yes	Yes	c	
678	Pariseela	Yes	b	b	b	c	Yes	Yes	Yes	Yes	c	
679	Padi	Yes	b	b	b	c	Yes	Yes	Yes	Yes	c	
680	Borrapalem	Yes	a	b	b	c	Yes	Yes	Yes	Yes	c	
681	Boddaputtu	Yes	Yes	b	b	c	Yes	Yes	Yes	Yes	c	
682	Gondivalasa	Yes	a	a	a	c	Yes	Yes	Yes	Yes	c	
683	Guntagannela	Yes	Yes	c	c	c	Yes	Yes	Yes	Yes	c	
Total		87	23	3	3	0	87	81	87	75	1	

**Census of India 2011- Village Directory
Amenities and Land use (As on 2009)**

Name of District : Visakhapatnam

Location Code No.: 544

Name of Mandal Parishad : Dumbriguda

Location Code No.: 0518

Availability of miscellaneous facilities (If amenities available code -Yes is given, If not available within the village, the distance range code viz; a for < 5 Kms, b for 5-10 Kms and c for 10+ kms of nearest place where facility is available is given).								Availability of electricity (Yes/No)				Nearest Town		Name of Village	Sl. No.
Sports Field,	Sports Club / Recreation Centre	Cinema / Video Hall	Public Library	Public Reading Room	Newspaper Supply	Assembly Polling station	Birth & Death Registration Office	Power Supply for Domestic Use (ED)	Power Supply for Agricultural Use (EAG)	Power Supply for Commercial Use (EC)	Power Supply for All Uses (EA)	Name	Distance range code i.e. a for <5 Kms, b for 5-10 Kms and c for 10+ kms		
90	91	92	93	94	95	96	97	98	99	100	101	102	103	2	1
c	c	c	c	a	Yes	a	a	Yes	No	No	No	Vizianagaram	c	Uyyalaputtu	664
c	c	c	c	a	Yes	Yes	Yes	Yes	No	No	No	Vizianagaram	c	Kosangi	665
c	c	c	c	a	Yes	a	a	Yes	No	No	No	Vizianagaram	c	Champaputtu	666
c	c	c	c	b	Yes	b	b	Yes	No	No	No	Vizianagaram	c	Seelamgondi	667
c	c	c	c	a	a	a	a	Yes	No	No	No	Vizianagaram	c	Nandiguda	668
c	c	c	c	b	Yes	Yes	Yes	Yes	No	No	No	Vizianagaram	c	Kithalangi	669
c	c	c	b	b	Yes	Yes	b	Yes	No	No	No	Vizianagaram	c	Vayya	670
c	c	c	c	c	Yes	Yes	c	Yes	No	No	No	Vizianagaram	c	Morriguda	671
c	c	c	c	c	Yes	b	c	Yes	No	No	No	Vizianagaram	c	Gandha	672
c	c	c	c	c	Yes	c	c	Yes	No	No	No	Vizianagaram	c	Bairaguda	673
c	c	c	c	b	Yes	b	b	Yes	No	No	No	Vizianagaram	c	Sangamvalasa	674
c	c	c	c	b	b	b	b	Yes	No	No	No	Vizianagaram	c	Dondalavalasa	675
c	c	c	c	b	Yes	Yes	Yes	Yes	No	No	No	Vizianagaram	c	Korra	676
c	c	c	c	b	Yes	b	b	Yes	No	No	No	Vizianagaram	c	Mamidivalasa	677
c	c	c	c	c	Yes	Yes	Yes	Yes	No	No	No	Vizianagaram	c	Pariseela	678
c	c	c	c	c	Yes	Yes	Yes	Yes	No	No	No	Visakhapatnam	c	Padi	679
c	c	c	c	b	Yes	b	b	Yes	No	No	No	Visakhapatnam	c	Borrapalem	680
c	c	c	c	c	Yes	Yes	Yes	Yes	No	No	No	Visakhapatnam	c	Boddaputtu	681
c	c	c	c	b	Yes	Yes	b	Yes	No	No	No	Visakhapatnam	c	Gondivalasa	682
c	c	c	c	c	Yes	Yes	Yes	Yes	No	No	No	Visakhapatnam	c	Guntagannela	683
0	0	2	1	2	83	49	44	87	0	0	0		0		

**Census of India 2011- Village Directory
Amenities and Land use (As on 2009)**

Name of District : Visakhapatnam

Location Code No.: 544

Name of Mandal Parishad : Dumbriguda

Location Code No.: 0518

Sl. No.	Name of Village	Land Use										
		Area under different types of land use (in hectares rounded up to one decimal place)										
1	2	104	105	106	107	108	109	110	111	112	113	114
		Forests	Area under Non-agricultural Uses	Barren and Un-cultivable land	Permanent Pastures and Other Grazing Lands	Land Under Miscellaneous Tree Crops etc.	Culturable Waste Land	Fallow lands other than current fallows	Current Fallows	Net Area Sown	Total Irrigated Land Area	Total Un-irrigated Land Area
664	Uyyalaputtu	0	0.7	0	0	0	1.4	0	0	101.9	0	101.9
665	Kosangi	0	46.2	0	0	0	22	0	0	427.8	0	427.8
666	Champaputtu	0	9.9	0	0	0	14.4	0	0	192.7	0	192.7
667	Seelamgondi	0	2.5	0	0	0	7.7	0	0	158.8	0	158.8
668	Nandiguda	0	0.3	0	0	0	0	0	0	59.7	0	59.7
669	Kithalangi	0	8.4	0	0	0	51.6	0	0	681	0	681
670	Vayya	0	10	0	0	0	22.7	0	0	366.3	0	366.3
671	Morriguda	0	1.4	0	0	0	2.6	0	0	338	0	338
672	Gandha	0	1.7	0	0	0	7.5	0	0	403.8	0	403.8
673	Bairaguda	0	5.5	0	0	0	4	0	0	88.5	0	88.5
674	Sangamvalasa	0	23.5	0	0	0	24.7	0	0	158.8	0	158.8
675	Dondalavalasa	0	0.9	0	0	0	0	0	0	41.1	0	41.1
676	Korra	8.8	54	8.7	0	0	105.3	0	0	2035.2	8.7	2026.5
677	Mamidivalasa	0	16.6	0	0	0	7	0	0	80.4	0	80.4
678	Pariseela	0	28	0	0	0	6.6	0	0	415.4	0	415.4
679	Padi	0	26.3	0	0	0	15.2	0	0	934.5	0	934.5
680	Borrapalem	0	19.1	0	0	0	16.7	0	0	182.2	0	182.2
681	Boddaputtu	0	29.5	0	0	0	43.1	0	0	491.4	0	491.4
682	Gondivalasa	0	0	0	0	0	0	0	0	0	0	0
683	Guntagannela	0	64.1	36.1	18.7	0	22.5	0	0	598.6	84.8	513.8
Total		97.6	2169.6	188	121.6	42.6	1577	3.3	669	41544.4	154.2	42063

**Census of India 2011- Village Directory
Amenities and Land use (As on 2009)**

Name of District : Visakhapatnam

Location Code No.: 544

Name of Mandal Parishad : Dumbriguda

Location Code No.: 0518

Land Use					Name of three most important commodities manufactured			Name of Village	Sl. No.					
Area irrigated by source (in hectare).					First	Second	Third							
Canals (C)	Wells/Tube-wells(W/TW)	Tanks/Lakes(T/L)	Water Falls(WF)	Others(O)				115	116	117	118	119	120	121
0	0	0	0	0									Uyyalaputtu	664
0	0	0	0	0									Kosangi	665
0	0	0	0	0									Champaputtu	666
0	0	0	0	0									Seelamgoni	667
0	0	0	0	0									Nandiguda	668
0	0	0	0	0									Kithalangi	669
0	0	0	0	0									Vayya	670
0	0	0	0	0									Morriguda	671
0	0	0	0	0									Gandha	672
0	0	0	0	0									Bairaguda	673
0	0	0	0	0									Sangamvalasa	674
0	0	0	0	0									Dondalavalasa	675
0	0	0	0	8.7									Korra	676
0	0	0	0	0									Mamidivalasa	677
0	0	0	0	0									Pariseela	678
0	0	0	0	0									Padi	679
0	0	0	0	0									Borrapalem	680
0	0	0	0	0									Boddaputtu	681
0	0	0	0	0									Gondivalasa	682
0	0	0	0	84.8									Guntagannela	683
0	0	0	0	155										

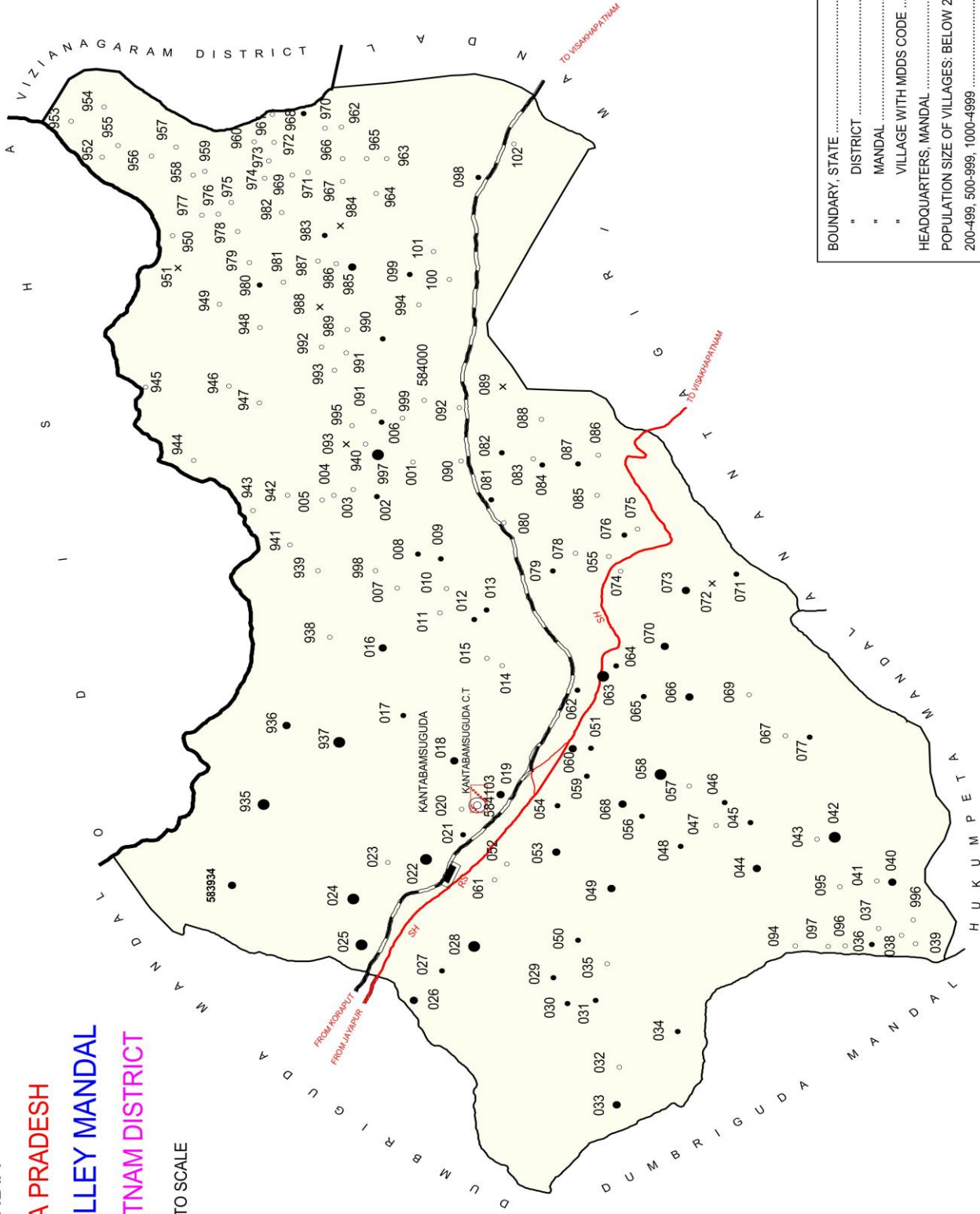
INDIA

ANDHRA PRADESH

ARAKU VALLEY MANDAL

VISAKHAPATNAM DISTRICT

NOT TO SCALE



—	BOUNDARY, STATE
—	DISTRICT
—	MANDAL
○	VILLAGE WITH MDDS CODE
○	HEADQUARTERS, MANDAL
○	POPULATION SIZE OF VILLAGES: BELOW 200,
○	200-499, 500-999, 1000-4999
○	UNINHABITED VILLAGE WITH MDDS CODE
○	CENSUS TOWN WITH MDDS CODE
—	STATE HIGHWAY
—	RAILWAYLINE WITH STATION, BROAD GAUGE

AREA : 264.06 Sq.Kms.
 POPULATION : 56,674
 No. OF TOWNS : 1
 No. OF VILLAGES : 169
 DISTANCE FROM Dist. H. Qtrs.
 TO MANDAL H. Qtrs. : 120 Kms.

Note :- 1. Araku Valley Mandal Headquarter is Hamlet of Kantabamsuguda village.
 2. As the area of the Kantabamsuguda Town is not available presently,
 the location of the Town is indicated with Location Code Number and Name.

**ALPHABETICAL LIST OF VILLAGES (MANDAL PARISHAD WISE)
VISAKHAPATNAM DISTRICT**

Sl. No.	Name of Village	2011 Census Location Code No.	2001 Census Location Code No.
1	2	3	4
Name of Mandal Parishad : Araku Valley			
Name of Mandal : Araku Valley (0004)			
1	Adaru	2854404844584099	2813000401510100
2	Addumanda	2854404844583973	2813000401497500
3	Amalaguda	2854404844584002	2813000401500400
4	Antiparthi	2854404844583966	2813000401496800
5	Bairuguda	2854404844584100	2813000401510200
6	Baliyaguda	2854404844583979	2813000401498100
7	Baliyaguda	2854404844584086	2813000401508800
8	Bamsuguda	2854404844584037	2813000401503900
9	Bandapanuvalasa	2854404844584032	2813000401503400
10	Baski	2854404844584042	2813000401504400
11	Battivalasa	2854404844584007	2813000401500900
12	Beddaguda	2854404844584089	2813000401509100
13	Beddaguda	2854404844584095	2813000401509700
14	Bishnuguda	2854404844584012	2813000401501400
15	Boduguda	2854404844584061	2813000401506300
16	Bondaguda	2854404844584051	2813000401505300
17	Bondam	2854404844584082	2813000401508400
18	Bonduguda	2854404844583978	2813000401498000
19	Bonduguda	2854404844584041	2813000401504300
20	Borrachinta	2854404844583953	2813000401495500
21	Borrakaluvalasa	2854404844583983	2813000401498500
22	Borriguda	2854404844584009	2813000401501100
23	Bosubeda	2854404844584060	2813000401506200
24	Boyiguda	2854404844584085	2813000401508700
25	Chandrapoda	2854404844583962	2813000401496400
26	Cheedivalasa	2854404844583940	2813000401494200
27	Chellubadi	2854404844583949	2813000401495100
28	Chendrapodaru	2854404844583952	2813000401495400
29	Chinagangagudi	2854404844584075	2813000401507700
30	Chinalabudu	2854404844583937	2813000401493900
31	Chittamgondi	2854404844583938	2813000401494000
32	Chompi	2854404844584028	2813000401503000
33	Dabuguda	2854404844583941	2813000401494300
34	Daburangini	2854404844584067	2813000401506900
35	Dalapatiguda	2854404844584059	2813000401506100

**ALPHABETICAL LIST OF VILLAGES (MANDAL PARISHAD WISE)
VISAKHAPATNAM DISTRICT**

Sl. No.	Name of Village	2011 Census Location Code No.	2001 Census Location Code No.
1	2	3	4
Name of Mandal Parishad : Araku Valley			
Name of Mandal : Araku Valley (0004)			
36	Danasalavalasa	2854404844584102	2813000401510400
37	Danirangini	2854404844584057	2813000401505900
38	Dappuguda	2854404844583995	2813000401499700
39	Davadaguda	2854404844583959	2813000401496100
40	Dellipadu	2854404844583958	2813000401496000
41	Devarapalle	2854404844584040	2813000401504200
42	Dingriputtu	2854404844584054	2813000401505600
43	Dolliguda	2854404844584023	2813000401502500
44	Domalajoru	2854404844583943	2813000401494500
45	Doraguda	2854404844584045	2813000401504700
46	Duddikonda	2854404844583970	2813000401497200
47	Dumbriguda	2854404844583961	2813000401496300
48	Dungiyaputtu	2854404844584039	2813000401504100
49	Gadyaguda	2854404844584062	2813000401506400
50	Gandametta	2854404844584074	2813000401507600
51	Gangasanivalasa	2854404844583969	2813000401497100
52	Ganjayavalasa	2854404844584017	2813000401501900
53	Gannela	2854404844583997	2813000401499900
54	Garudaguda	2854404844584013	2813000401501500
55	Gatapadu	2854404844583957	2813000401495900
56	Gattanaguda	2854404844584052	2813000401505400
57	Gattaraguda	2854404844584079	2813000401508100
58	Gatuguda	2854404844584015	2813000401501700
59	Girliguda	2854404844584036	2813000401503800
60	Gojara	2854404844584091	2813000401509300
61	Gondiguda	2854404844583996	2813000401499800
62	Gugguda	2854404844584044	2813000401504600
63	Hattaguda	2854404844584065	2813000401506700
64	Iragai	2854404844583976	2813000401497800
65	Jaginivalasa	2854404844584035	2813000401503700
66	Janamguda	2854404844583984	2813000401498600
67	Janamguda	2854404844584070	2813000401507200
68	Jarimanuguda	2854404844583955	2813000401495700
69	Jarlangi	2854404844583954	2813000401495600
70	Kaguvalasa	2854404844583971	2813000401497300

**ALPHABETICAL LIST OF VILLAGES (MANDAL PARISHAD WISE)
VISAKHAPATNAM DISTRICT**

Sl. No.	Name of Village	2011 Census Location Code No.	2001 Census Location Code No.
1	2	3	4
Name of Mandal Parishad : Araku Valley			
Name of Mandal : Araku Valley (0004)			
71	Kaguvalasa	2854404844583991	2813000401499300
72	Kajjuruguda	2854404844583948	2813000401495000
73	Kamalabanda	2854404844583945	2813000401494700
74	Kamatotota	2854404844583993	2813000401499500
75	Kandulaguddi	2854404844583989	2813000401499100
76	Kappalagondi	2854404844584050	2813000401505200
77	Karakavalasa	2854404844584092	2813000401509400
78	Kentubade	2854404844583947	2813000401494900
79	Kikkatiguda	2854404844583964	2813000401496600
80	Kinnamguda	2854404844584066	2813000401506800
81	Kodipunjuvalasa	2854404844584030	2813000401503200
82	Koliyaguda	2854404844584088	2813000401509000
83	Korraguda	2854404844584055	2813000401505700
84	Korraguda	2854404844584068	2813000401507000
85	Korraguda	2854404844584077	2813000401507900
86	Kosiguda	2854404844584000	2813000401500200
87	Kothaballuguda	2854404844584063	2813000401506500
88	Kothavalasa	2854404844584081	2813000401508300
89	Kottavalasa	2854404844584003	2813000401500500
90	Kottavalasa	2854404844584027	2813000401502900
91	Kundiguda	2854404844583960	2813000401496200
92	Kuruseela	2854404844584094	2813000401509600
93	Kusumguda	2854404844584048	2813000401505000
94	Lamtampadu	2854404844584034	2813000401503600
95	Landiguda	2854404844583963	2813000401496500
96	Leddangi	2854404844584097	2813000401509900
97	Lembaguda	2854404844584010	2813000401501200
98	Limbaguda	2854404844584069	2813000401507100
99	Littiguda	2854404844584020	2813000401502200
100	Lotheru	2854404844583985	2813000401498700
101	Madaguda	2854404844584058	2813000401506000
102	Madala	2854404844584006	2813000401500800
103	Majjivalasa	2854404844584090	2813000401509200
104	Mala Singaram	2854404844583935	2813000401493700
105	Manjuguda	2854404844584046	2813000401504800

**ALPHABETICAL LIST OF VILLAGES (MANDAL PARISHAD WISE)
VISAKHAPATNAM DISTRICT**

Sl. No.	Name of Village	2011 Census Location Code No.	2001 Census Location Code No.
1	2	3	4
Name of Mandal Parishad : Araku Valley			
Name of Mandal : Araku Valley (0004)			
106	Mettapadu	2854404844583950	2813000401495200
107	Mettapadu	2854404844583951	2813000401495300
108	Morriguda	2854404844583974	2813000401497600
109	Mulyagalugu	2854404844584016	2813000401501800
110	Musiriguda	2854404844583972	2813000401497400
111	Musriguda	2854404844584008	2813000401501000
112	Nanda	2854404844583977	2813000401497900
113	Nandiguda	2854404844584053	2813000401505500
114	Ninnimamidivalasa	2854404844584080	2813000401508200
115	Novvaguda	2854404844584011	2813000401501300
116	Padmapuram	2854404844584024	2813000401502600
117	Pakanaguda	2854404844584056	2813000401505800
118	Panirangini	2854404844584019	2813000401502100
119	Pappuduvalasa	2854404844584026	2813000401502800
120	Pathaballuguda	2854404844584064	2813000401506600
121	Peda Labudu	2854404844584018	2813000401502000
122	Peda Valasa	2854404844583968	2813000401497000
123	Pedagangagudi	2854404844584076	2813000401507800
124	Pedagaruvu	2854404844583956	2813000401495800
125	Pedageddavalasa	2854404844584101	2813000401510300
126	Piribanda	2854404844584071	2813000401507300
127	Piripodaru	2854404844584038	2813000401504000
128	Pitraguda	2854404844584047	2813000401504900
129	Pittamarriguda	2854404844584014	2813000401501600
130	Polamguda	2854404844583999	2813000401500100
131	Polliguda	2854404844583988	2813000401499000
132	Pooluguda	2854404844583975	2813000401497700
133	Pottangipadu	2854404844584005	2813000401500700
134	Pujaribanda	2854404844583992	2813000401499400
135	Raktakandi	2854404844583942	2813000401494400
136	Ramakrishnanagar	2854404844584001	2813000401500300
137	Rampuduvalasa	2854404844584083	2813000401508500
138	Ranajilleda	2854404844583934	2813000401493600
139	Ranginiguda	2854404844584084	2813000401508600
140	Ravvalaguda	2854404844584021	2813000401502300

**ALPHABETICAL LIST OF VILLAGES (MANDAL PARISHAD WISE)
VISAKHAPATNAM DISTRICT**

Sl. No.	Name of Village	2011 Census Location Code No.	2001 Census Location Code No.
1	2	3	4
Name of Mandal Parishad : Araku Valley			
Name of Mandal : Araku Valley (0004)			
141	Rega	2854404844584087	2813000401508900
142	Sabaka	2854404844583946	2813000401494800
143	Sarabhaguda	2854404844584022	2813000401502400
144	Sarubedda	2854404844583967	2813000401496900
145	Sarubedda	2854404844584004	2813000401500600
146	Siragam	2854404844584031	2813000401503300
147	Sirasaguda	2854404844584098	2813000401510000
148	Somelapadu	2854404844584072	2813000401507400
149	Sukuruguda	2854404844584078	2813000401508000
150	Sunkarametta	2854404844584073	2813000401507500
151	Tadaka	2854404844583990	2813000401499200
152	Tangulabedda	2854404844583986	2813000401498800
153	Tidiguda	2854404844583981	2813000401498300
154	Todubanda	2854404844584043	2813000401504500
155	Tokavalasa	2854404844583998	2813000401500000
156	Tokavalasa	2854404844584029	2813000401503100
157	Toradambuvalasa	2854404844583987	2813000401498900
158	Totavalasa	2854404844583939	2813000401494100
159	Totavalasa	2854404844583965	2813000401496700
160	Totavalasa	2854404844583994	2813000401499600
161	Totavalasa	2854404844584093	2813000401509500
162	Tudumu	2854404844583936	2813000401493800
163	Tungagedda	2854404844583944	2813000401494600
164	Urumulu	2854404844583980	2813000401498200
165	Validipanasa	2854404844583982	2813000401498400
166	Vanthalaguda	2854404844584096	2813000401509800
167	Vanthamuru	2854404844584049	2813000401505100
168	Varra	2854404844584033	2813000401503500
169	Yandapallivalasa	2854404844584025	2813000401502700

**Census of India 2011- Village Directory
Amenities and Land use (As on 2009)**

Name of District : Visakhapatnam

Location Code No.: 544

Name of Mandal Parishad : Araku Valley

Location Code No.: 0519

Sl. No.	Name of Village	Location code no.	Total area of the village (in hectares rounded up to one decimal place)	Total population (2011 census)	Number of households (2011 census)	Number of educational amenities available (If not available within the village, the distance range code viz; a for < 5 Kms, b for 5-10 Kms and c for 10+ kms of nearest place where facility is available is given).										
						Pre-Primary school (PP)	Primary school (P)	Middle school (M)	Secondary School (S)	Senior Secondary school (SS)	Degree college of arts science & commerce (ASC)	Engineering college(EC)	Medical college (MC)	Management institute (MI)	Polytechnic (Pt)	
1	2	3	4	5	6	7	8	9	10	11	12	13	14	15	16	
684	Ranajilleda	583934	358	506	118	b	2	b	b	b	b	c	c	c	c	
685	Mala Singaram	583935	387	1462	332	b	3	b	b	b	b	c	c	c	c	
686	Tudumu	583936	204	856	170	b	4	b	b	b	b	c	c	c	c	
687	Chinalabudu	583937	408	1600	339	c	4	b	a	c	a	c	c	c	c	
688	Chittamgondi	583938	90	74	20	c	1	c	c	c	c	c	c	c	c	
689	Totavalasa	583939	44	86	23	c	1	c	c	c	c	c	c	c	c	
690	Cheedivalasa	583940	52	110	21	c	a	a	a	c	a	c	c	c	c	
691	Dabuguda	583941	123	105	27	c	1	b	b	c	c	c	c	c	c	
692	Raktakandi	583942	47	100	22	c	1	b	b	c	c	c	c	c	c	
693	Domalajoru	583943	15	52	14	c	1	b	c	c	c	c	c	c	c	
694	Tungagedda	583944	101	84	18	c	1	b	b	c	c	c	c	c	c	
695	Kamalabanda	583945	51	51	10	c	b	c	c	c	c	c	c	c	c	
696	Sabaka	583946	29	98	17	c	1	c	c	c	c	c	c	c	c	
697	Kentubade	583947	76	112	23	c	1	c	c	c	c	c	c	c	c	
698	Kajjuruguda	583948	137	36	10	c	b	c	c	c	c	c	c	c	c	
699	Chellubadi	583949	35	53	11	c	a	c	c	c	c	c	c	b	c	
700	Mettapadu	583950	0	33	7	c	a	c	c	c	c	c	c	c	c	
701	Mettapadu	583951	41	0	0											
702	Chendrapodaru	583952	68	35	8	c	c	c	b	c	c	c	c	c	c	
703	Borrachinta	583953	97	51	11	c	c	c	c	c	c	c	c	c	c	
704	Jarlangi	583954	93	22	4	c	a	c	c	c	c	c	c	c	c	
705	Jarimanuguda	583955	60	55	11	c	b	c	c	c	c	c	c	c	c	
706	Pedagaruvu	583956	71	28	6	c	b	b	c	c	c	c	c	c	c	

**Census of India 2011- Village Directory
Amenities and Land use (As on 2009)**

Name of District : Visakhapatnam

Location Code No.: 544

Name of Mandal Parishad : Araku Valley

Location Code No.: 0519

Number of educational amenities available (If not available within the village, the distance range code viz; a for <5 Kms, b for 5-10 Kms and c for 10+ kms of nearest place where facility is available is given).				Number of Medical Amenities available. (If not available within the village, the distance range code viz; a for < 5 Kms, b for 5-10 Kms and c for 10+ kms of nearest place where facility is available is given).											Name of Village	Sl. No.
Vocational training school /ITI	Non-formal training centre (NFTC)	Special school for disabled (SSD)	Others (specify)	Community health centre (CHC)	Primary health centre (PHC)	Primary health sub centre (PHS)	Maternity and child welfare centre (MCW)	T. B. clinic (TBC)	Hospital-allopathic (HA)	Hospital-alternative medicine (HO)	Dispensary (D)	Veterinary hospital (VH)	Mobile health clinic (MHC)	Family welfare centre (FWC)		
17	18	19	20	21	22	23	24	25	26	27	28	29	30	31	2	1
b	c	c		b	a	b	c	c	c	c	c	b	1	c	Ranajilleda	684
b	c	c		b	b	b	c	c	c	c	c	b	1	c	Mala Singaram	685
b	c	c		b	a	1	c	c	c	c	c	a	c	c	Tudumu	686
a	c	c		a	1	1	c	c	c	c	c	a	c	c	Chinalabudu	687
c	c	c		c	b	b	c	c	c	c	c	c	1	c	Chittamgondi	688
c	c	c		c	b	c	c	c	c	c	c	c	1	c	Totavalasa	689
a	c	c		a	b	a	c	c	c	c	c	a	1	c	Cheedivalasa	690
c	c	c		c	c	c	c	c	c	c	c	c	1	c	Dabuguda	691
c	c	c		c	c	c	c	c	c	c	c	c	1	c	Raktakandi	692
c	c	c		c	c	c	c	c	c	c	c	c	1	c	Domalajoru	693
c	c	c		c	c	c	c	c	c	c	c	c	1	c	Tungagedda	694
c	c	c		c	b	c	c	c	c	c	c	c	1	c	Kamalabanda	695
c	c	c		c	b	c	c	c	c	c	c	c	1	c	Sabaka	696
c	c	c		c	b	c	c	c	c	c	c	c	1	c	Kentubade	697
c	c	c		c	c	c	c	c	c	c	c	c	1	c	Kajjuruguda	698
c	c	c		c	c	c	c	c	c	c	c	c	1	c	Chellubadi	699
c	c	c		c	c	c	c	c	c	c	c	c	1	c	Mettapadu	700
															Mettapadu	701
c	c	c		c	c	c	c	c	c	c	c	c	1	c	Chendrapodaru	702
c	c	c		c	c	c	c	c	c	c	c	c	1	c	Borrachinta	703
c	c	c		c	c	c	c	c	c	c	c	c	1	c	Jarlangi	704
c	c	c		c	c	c	c	c	c	c	c	c	1	c	Jarimanuguda	705
c	c	c		c	c	c	c	c	c	c	c	c	1	c	Pedagaruvu	706

**Census of India 2011- Village Directory
Amenities and Land use (As on 2009)**

Name of District : Visakhapatnam

Location Code No.: 544

Name of Mandal Parishad : Araku Valley

Location Code No.: 0519

Sl. No.	Name of Village	Number of Non-Government Medical Amenities available.							Availability of drinking water - Yes / No								
		Charitable non Govt. hospital/Nursing home.	Medical practitioner with MBBS Degree	Medical practitioner with other degree	Medical practitioner with no degree	Traditional practitioner and faith healer	Medicine Shop	Others	Tap water (Treated/Untreated)	Well water (Covered / Uncovered well)	Hand Pump	Tube wells / Bore well	Spring	River / Canal	Tank / Pond / Lake	Others	
1	2	32	33	34	35	36	37	38	39	40	41	42	43	44	45	46	
684	Ranajilleda	0	0	0	0	0	0	0	Yes	No	Yes	No	Yes	No	No	No	
685	Mala Singaram	0	0	0	0	0	0	0	Yes	Yes	Yes	No	Yes	No	No	No	
686	Tudumu	0	0	0	0	0	0	0	Yes	No	Yes	Yes	Yes	No	No	No	
687	Chinalabudu	0	0	0	0	0	0	0	Yes	No	Yes	No	Yes	No	No	No	
688	Chittamgondi	0	0	0	0	0	0	0	No	Yes	No	No	No	Yes	No	No	
689	Totavalasa	0	0	0	0	0	0	0	No	Yes	No	No	No	Yes	No	No	
690	Cheedivalasa	0	0	0	0	0	0	0	No	Yes	No	No	No	No	No	No	
691	Dabuguda	0	0	0	0	0	0	0	No	Yes	No	No	No	Yes	No	No	
692	Raktakandi	0	0	0	0	0	0	0	No	Yes	No	No	No	Yes	No	No	
693	Domalajoru	0	0	0	0	0	0	0	No	Yes	No	No	No	Yes	No	No	
694	Tungagedda	0	0	0	0	0	0	0	No	Yes	No	No	No	Yes	No	No	
695	Kamalabanda	0	0	0	0	0	0	0	No	Yes	No	No	No	No	No	No	
696	Sabaka	0	0	0	0	0	0	0	No	Yes	No	No	No	No	No	No	
697	Kentubade	0	0	0	0	0	0	0	No	Yes	No	No	No	No	No	No	
698	Kajjuruguda	0	0	0	0	0	0	0	Yes	Yes	No	No	Yes	No	No	No	
699	Chellubadi	0	0	0	0	0	0	0	Yes	No	No	No	Yes	No	No	Yes	
700	Mettapadu	0	0	0	0	0	0	0	Yes	No	No	No	Yes	No	No	Yes	
701	Mettapadu																
702	Chendrapodaru	0	0	0	0	0	0	0	Yes	No	No	No	Yes	No	No	No	
703	Borrachinta	0	0	0	0	0	0	0	Yes	No	No	No	Yes	No	No	No	
704	Jarlangi	0	0	0	0	0	0	0	Yes	No	No	No	Yes	No	No	No	
705	Jarimanuguda	0	0	0	0	0	0	0	Yes	No	No	No	Yes	No	No	No	
706	Pedagaruvu	0	0	0	0	0	0	0	Yes	No	No	No	Yes	No	No	No	

**Census of India 2011- Village Directory
Amenities and Land use (As on 2009)**

Name of District : Visakhapatnam

Location Code No.: 544

Name of Mandal Parishad : Araku Valley

Location Code No.: 0519

Availability of toilet & others Yes / No				Communication and transport facilities (If amenities available code -Yes is given except for Village Pin Code ,If not available within the village , the distance range code viz; a for < 5 Kms, b for 5-10 Kms and c for 10+ kms of nearest place where facility is available is given).									Name of Village	Sl. No.
Community toilet including bath.	Community toilet excluding bath.	Rural sanitary mart or sanitary hardware outlet available near the village.	Community bio- gas or recycle of waste for productive use.	Post office(PO)	Sub post office (SPO)	Post & Telegraph office (P&TO)	Village Pin Code	Telephones (Land lines)	Public call office (PCO)	Mobile phone coverage	Internet cafes/ Common service centre (CSC)			
47	48	49	50	51	52	53	54	55	56	57	58	2	1	
No	No	No	No	b	a	b	531151	Yes	Yes	Yes	c	Ranjilleda	684	
No	No	No	No	b	a	b	531151	b	b	Yes	c	Mala Singaram	685	
No	No	No	No	b	Yes	a	531151	a	a	Yes	c	Tudumu	686	
No	No	No	No	a	Yes	a	531151	a	a	Yes	c	Chinalabudu	687	
No	No	No	No	c	b	c	531151	c	c	c	c	Chittamgondi	688	
No	No	No	No	c	b	c	531049	c	c	c	c	Totavalasa	689	
No	No	No	No	a	b	c	531049	a	a	a	c	Cheedivalasa	690	
No	No	No	No	c	b	c	531049	c	c	c	c	Dabuguda	691	
No	No	No	No	c	b	c	531049	c	c	c	c	Raktakandi	692	
No	No	No	No	c	b	c	531049	c	c	c	c	Domalajoru	693	
No	No	No	No	c	b	c	531049	c	c	c	c	Tungagedda	694	
No	No	No	No	c	a	c	531049	c	c	c	c	Kamalabanda	695	
No	No	No	No	c	b	c	531049	c	c	b	c	Sabaka	696	
No	No	No	No	c	b	c	531049	c	c	c	c	Kentubade	697	
No	No	No	No	c	b	c	531049	c	c	b	c	Kajjuruguda	698	
No	No	No	No	c	b	c	531049	c	c	c	c	Chellubadi	699	
No	No	No	No	c	c	c	531049	c	c	c	c	Mettapadu	700	
												Mettapadu	701	
No	No	No	No	c	b	c	531049	c	c	b	c	Chendrapodaru	702	
No	No	No	No	c	a	c	531049	c	c	c	c	Borrhachinta	703	
No	No	No	No	c	c	c	531049	c	c	c	c	Jarlangi	704	
No	No	No	No	c	c	c	531049	c	c	c	c	Jarimanuguda	705	
No	No	No	No	c	c	c	531049	c	c	c	c	Pedagaruvu	706	

**Census of India 2011- Village Directory
Amenities and Land use (As on 2009)**

Name of District : Visakhapatnam

Location Code No.: 544

Name of Mandal Parishad : Araku Valley

Location Code No.: 0519

Sl. No.	Name of Village	Communication and transport facilities (If amenities available code -Yes is given except for Village Pin Code, If not available within the village, the distance range code viz; a for < 5 Kms, b for 5-10 Kms and c for 10+ kms of nearest place where facility is available is given).								
		Private courier facility	Bus service (Public & Private)	Railway stations	Auto/Modified Autos	Taxis and Vans	Tractors	Cycle-pulled rickshaws(Manual & Machine driven)	Carts driven by animals	Sea /River ferry service
1	2	59	60	61	62	63	64	65	66	67
684	Ranajilleda	b	b	c	c	c	b	Yes	b	c
685	Mala Singaram	b	a	c	c	c	b		Yes	c
686	Tudumu	b	Yes	c	c	c	Yes		a	c
687	Chinalabudu	a	Yes	c	c	c	Yes		a	c
688	Chittamgondi	c	b	c	c	c	b		Yes	c
689	Totavalasa	c	b	c	c	c	c		b	c
690	Cheedivalasa	a	c	c	c	c	c		c	c
691	Dabuguda	c	c	c	c	c	c		c	c
692	Raktakandi	c	c	c	c	c	c		c	c
693	Domalajoru	c	c	c	c	c	c		c	c
694	Tungagedda	c	b	c	c	c	c		c	c
695	Kamalabanda	c	a	c	c	c	c		c	c
696	Sabaka	c	Yes	c	c	c	c		c	c
697	Kentubade	c	b	c	c	c	c		c	c
698	Kajjuruguda	c	b	c	c	c	c		c	c
699	Chellubadi	c	b	c	c	c	c		c	c
700	Mettapadu	c	c	c	c	c	c		c	c
701	Mettapadu									
702	Chendrapodaru	c	c	c	c	c	c		c	c
703	Borrachinta	c	c	c	c	c	c		c	c
704	Jarlangi	c	c	c	c	c	c		c	c
705	Jarimanuguda	c	c	c	c	c	c		c	c
706	Pedagaruvu	c	c	c	c	c	c		c	c

**Census of India 2011- Village Directory
Amenities and Land use (As on 2009)**

Name of District : Visakhapatnam

Location Code No.: 544

Name of Mandal Parishad : Araku Valley

Location Code No.: 0519

Village connected to highways,village roads, banks & credit societies (If amenities available code -Yes is given, If not available within the village , the distance range code viz; a for < 5 Kms, b for 5-10 Kms and c for 10+ kms of nearest place where facility is available is given).												Name of Village	Sl. No.
Connected to national highway(NH)	Connected to state highway(SH)	Connected to major district road (MDR)	Connected to others district road	Pucca roads	Kutchcha roads	Water bounded macadam(WBM) roads	Navigable waterway (river/canal)(NW)	Footpaths (FP)	Commercial & Co-operative Banks	ATM	Agricultural Credit Societies		
68	69	70	71	72	73	74	75	76	77	78	79	2	1
c	c	c	Yes	Yes	Yes	b		Yes	b	b	c	Ranjilleda	684
c	c	c	Yes	Yes	Yes	b		Yes	b	b	c	Mala Singaram	685
c	c	c	Yes	Yes	Yes	b		Yes	a	a	c	Tudumu	686
c	c	c	Yes	Yes	Yes	c		Yes	a	a	c	Chinalabudu	687
c	c	c	a	a	Yes	c		Yes	c	c	c	Chittamgoni	688
c	c	c	b	b	Yes	c		Yes	Yes	c	c	Totavalasa	689
c	c	c	b	b	Yes	b		Yes	a	a	c	Cheedivalasa	690
c	c	c	b	a	Yes	b		Yes	c	c	c	Dabuguda	691
c	c	c	b	a	Yes	b		Yes	c	c	c	Raktakandi	692
c	c	c	c	b	Yes	c		Yes	c	c	c	Domalajoru	693
c	c	c	c	b	Yes	c		Yes	c	c	c	Tungagedda	694
c	c	c	c	a	Yes	c		Yes	c	c	c	Kamalabanda	695
c	c	c	c	a	Yes	c		Yes	c	c	c	Sabaka	696
c	c	c	c	b	Yes	b		Yes	c	c	c	Kentubade	697
c	c	c	c	b	Yes	c		Yes	c	c	c	Kajjuruguda	698
c	c	c	c	b	Yes	c		Yes	c	c	c	Chellubadi	699
c	c	c	c	a	Yes	c		Yes	c	c	c	Mettapadu	700
												Mettapadu	701
c	c	c	c	b	Yes	c		Yes	c	c	c	Chendrapodaru	702
c	c	c	c	b	Yes	c		Yes	c	c	c	Borrachinta	703
c	c	c	c	b	Yes	c		Yes	c	c	c	Jarlangi	704
c	c	c	c	b	Yes	c		Yes	c	c	c	Jarimanuguda	705
c	c	c	c	a	Yes	c		Yes	c	c	c	Pedagaruvu	706

**Census of India 2011- Village Directory
Amenities and Land use (As on 2009)**

Name of District : Visakhapatnam

Location Code No.: 544

Name of Mandal Parishad : Araku Valley

Location Code No.: 0519

Sl. No.	Name of Village	Availability of miscellaneous facilities (If amenities available code -Yes is given, If not available within the village, the distance range code viz; a for < 5 Kms, b for 5-10 Kms and c for 10+ kms of nearest place where facility is available is given).									
		Self-Help Group (SHG)	Public distribution system (PDS) shop	Mandis / Regular market	Weekly Haat	Agricultural marketing society	Integrated Child Development Scheme (Nutritional Centres)	Anganwadi Centre (Nutritional Centres)	Others (Nutritional Centres)	ASHA (Accredited Social Health Activist)	Community centre with/without TV
1	2	80	81	82	83	84	85	86	87	88	89
684	Ranajilleda	Yes	Yes	b	b	c	b	Yes	Yes	Yes	b
685	Mala Singaram	Yes	a	b	b	c	b	Yes	Yes	Yes	b
686	Tudumu	Yes	Yes	a	a	c	b	Yes	Yes	Yes	a
687	Chinalabudu	Yes	a	a	a	c	a	Yes	Yes	Yes	a
688	Chittamgondi	Yes	c	c	c	c	c	Yes	Yes	c	c
689	Totavalasa	Yes	c	c	c	c	c	Yes	Yes	c	c
690	Cheedivalasa	Yes	a	a	a	c	a	Yes	Yes	Yes	a
691	Dabuguda	Yes	c	c	c	c	c	Yes	Yes	c	c
692	Raktakandi	Yes	c	c	c	c	c	Yes	Yes	c	c
693	Domalajoru	Yes	c	c	c	c	c	Yes	Yes	c	c
694	Tungagedda	Yes	c	c	c	c	c	Yes	Yes	c	c
695	Kamalabanda	Yes	a	c	b	c	c	b	Yes	c	c
696	Sabaka	Yes	b	c	c	c	c	b	Yes	b	c
697	Kentubade	Yes	b	c	b	c	c	Yes	Yes	Yes	c
698	Kajjuruguda	Yes	b	c	c	c	c	c	Yes	c	c
699	Chellubadi	Yes	c	c	c	c	c	Yes	Yes	c	c
700	Mettapadu	Yes	c	c	c	c	c	c	Yes	c	c
701	Mettapadu										
702	Chendrapodaru	Yes	b	c	c	c	c	b	Yes	b	c
703	Borrachinta	Yes	b	c	c	c	c	b	Yes	b	c
704	Jarlangi	Yes	c	c	c	c	c	c	Yes	c	c
705	Jarimanuguda	Yes	c	c	c	c	c	b	Yes	c	c
706	Pedagaruvu	Yes	c	c	c	c	c	c	Yes	c	c

**Census of India 2011- Village Directory
Amenities and Land use (As on 2009)**

Name of District : Visakhapatnam

Location Code No.: 544

Name of Mandal Parishad : Araku Valley

Location Code No.: 0519

Availability of miscellaneous facilities (If amenities available code -Yes is given, If not available within the village, the distance range code viz; a for < 5 Kms, b for 5-10 Kms and c for 10+ kms of nearest place where facility is available is given).									Availability of electricity (Yes/No)				Nearest Town		Name of Village	Sl. No.
Sports Field,	Sports Club / Recreation Centre	Cinema / Video Hall	Public Library	Public Reading Room	Newspaper Supply	Assembly Polling station	Birth & Death Registration Office	Power Supply for Domestic Use (ED)	Power Supply for Agricultural Use (EAG)	Power Supply for Commercial Use (EC)	Power Supply for All Uses (EA)	Name	Distance range code i.e. a for <5 Kms, b for 5-10 Kms and c for 10+ kms			
90	91	92	93	94	95	96	97	98	99	100	101	102	103	2	1	
c	c	a	b	b	Yes	b	b	Yes	No	No	No	Visakhapatnam	c	Ranjilleda	684	
c	c	b	b	b	Yes	Yes	Yes	Yes	No	No	No	Visakhapatnam	c	Mala Singaram	685	
c	c	a	a	a	Yes	Yes	Yes	Yes	No	No	No	Visakhapatnam	c	Tudumu	686	
c	c	a	a	a	Yes	Yes	Yes	Yes	No	No	No	Visakhapatnam	c	Chinalabudu	687	
c	c	c	c	c	Yes	b	b	Yes	No	No	No	Visakhapatnam	c	Chittamgondi	688	
c	c	c	c	c	Yes	b	b	Yes	No	No	No	Visakhapatnam	c	Totavalasa	689	
c	c	a	a	a	Yes	b	Yes	Yes	No	No	No	Visakhapatnam	c	Cheedivalasa	690	
c	c	c	c	c	Yes	b	b	Yes	No	No	No	Visakhapatnam	c	Dabuguda	691	
c	c	c	c	c	Yes	b	b	Yes	No	No	No	Visakhapatnam	c	Raktakandi	692	
c	c	c	c	c	Yes	b	b	Yes	No	No	No	Visakhapatnam	c	Domalajoru	693	
c	c	c	c	c	Yes	b	b	Yes	No	No	No	Visakhapatnam	c	Tungagedda	694	
c	c	c	c	c	Yes	a	Yes	Yes	No	No	No	Visakhapatnam	c	Kamalabanda	695	
c	c	c	c	c	Yes	b	Yes	Yes	No	No	No	Visakhapatnam	c	Sabaka	696	
c	c	c	c	c	Yes	c	c	Yes	No	No	No	Visakhapatnam	c	Kentubade	697	
c	c	c	c	c	b	b	b	Yes	No	No	No	Visakhapatnam	c	Kajjuruguda	698	
c	c	c	c	c	Yes	b	a	Yes	No	No	No	Visakhapatnam	c	Chellubadi	699	
c	c	c	c	c	a	b	a	Yes	No	No	No	Visakhapatnam	c	Mettapadu	700	
												Visakhapatnam	c	Mettapadu	701	
c	c	c	c	c	a	b	a	Yes	No	No	No	Visakhapatnam	c	Chendrapodaru	702	
c	c	c	c	c	Yes	a	c	Yes	No	No	No	Visakhapatnam	c	Borrachinta	703	
c	c	c	c	c	a	b	a	Yes	No	No	No	Visakhapatnam	c	Jarlangi	704	
c	c	c	c	c	Yes	a	a	Yes	No	No	No	Visakhapatnam	c	Jarimanuguda	705	
c	c	c	c	c	a	a	a	Yes	No	No	No	Visakhapatnam	c	Pedagaruvu	706	

**Census of India 2011- Village Directory
Amenities and Land use (As on 2009)**

Name of District : Visakhapatnam

Location Code No.: 544

Name of Mandal Parishad : Araku Valley

Location Code No.: 0519

Sl. No.	Name of Village	Land Use										
		Area under different types of land use (in hectares rounded up to one decimal place)										
		Forests	Area under Non-agricultural Uses	Barren and Un-cultivable land	Permanent Pastures and Other Grazing Lands	Land Under Miscellaneous Tree Crops etc.	Culturable Waste Land	Fallow lands other than current fallows	Current Fallows	Net Area Sown	Total Irrigated Land Area	Total Un-irrigated Land Area
1	2	104	105	106	107	108	109	110	111	112	113	114
684	Ranajilleda	0	320.8	27.2	0	10	0	0	0	0	0	0
685	Mala Singaram	0	0	51.5	0	0	0	0	0	335.5	49.4	286.1
686	Tudumu	15.4	3.4	0	0	0	1.9	22.7	0	160.6	45.4	137.9
687	Chinalabudu	34.5	54.5	0	0	0	0	0	9	310	8.5	310.5
688	Chittamgoni	20	3.7	0	0	0	0.8	0	10	55.5	55.4	10.1
689	Totavalasa	0	0.2	0	0	0	0	0	0	43.8	3.3	40.5
690	Cheedivalasa	20	20	0	0	0	1	0	0	11	0	11
691	Dabuguda	0	44.8	0	0	0	0.3	0	0	77.9	0	77.9
692	Raktakandi	0	29.5	0	0	0	0.1	0	0	17.4	0	17.4
693	Domalajoru	0	1.4	0	0	0	0.1	0	0	13.5	1.2	12.3
694	Tungagedda	0	100.7	0	0	0	0.1	0	0	0.2	0.2	0
695	Kamalabanda	0	20	11	12	0	2	0	0	6	0	6
696	Sabaka	0	0.1	0	0	0	2.5	0	0	26.4	3.6	22.8
697	Kentubade	22	4.5	4	0	0	0	11.5	0.8	33.2	4.8	40.7
698	Kajjuruguda	0	40.3	0	0	0	0	0	0	96.7	0	96.7
699	Chellubadi	0	0.1	0	0	0	4.1	0	0	30.8	0	30.8
700	Mettapadu	0	0	0	0	0	0	0	0	0	0	0
701	Mettapadu	0	1	0	0	0	0	0	0	40	0	40
702	Chendrapodaru	0	45.8	0	0	0	4.4	0	0	17.8	0	17.8
703	Borrachinta	0	16	0	0	0	0	24	25	32	0	81
704	Jarlangi	0	8	30.3	0	0	0	0	0	54.7	0	54.7
705	Jarimanuguda	4.7	7	20	20.3	0	0	0	0	8	0	8
706	Pedagaruvu	0	33	32	3.2	0	0	0	0	2.8	2.8	0

**Census of India 2011- Village Directory
Amenities and Land use (As on 2009)**

Name of District : Visakhapatnam

Location Code No.: 544

Name of Mandal Parishad : Araku Valley

Location Code No.: 0519

Land Use					Name of three most important commodities manufactured			Name of Village	Sl. No.
Area irrigated by source (in hectare).					First	Second	Third		
Canals (C)	Wells/Tube-wells(W/TW)	Tanks/Lakes(T/L)	Water Falls(WF)	Others(O)	120	121	122	2	1
0	0	0	0	0				Ranajilleda	684
37.3	0	0	0	12.1				Mala Singaram	685
0	0	22.7	0	22.7				Tudumu	686
0	0	8.5	0	0				Chinalabudu	687
53.4	2	0	0	0				Chittamgondi	688
0	0	0	0	3.3				Totavalasa	689
0	0	0	0	0				Cheedivalasa	690
0	0	0	0	0				Dabuguda	691
0	0	0	0	0				Raktakandi	692
0	0	0	0	1.2				Domalajoru	693
0	0	0	0.2	0				Tungagedda	694
0	0	0	0	0				Kamalabanda	695
0	0	0	0	3.6				Sabaka	696
0	0	0	0	4.8				Kentubade	697
0	0	0	0	0				Kajjuruguda	698
0	0	0	0	0				Chellubadi	699
0	0	0	0	0				Mettapadu	700
0	0	0	0	0				Mettapadu	701
0	0	0	0	0				Chendrapodaru	702
0	0	0	0	0				Borrachinta	703
0	0	0	0	0				Jarlangi	704
0	0	0	0	0				Jarimanuguda	705
0	0	0	0	2.8				Pedagaruvu	706

**Census of India 2011- Village Directory
Amenities and Land use (As on 2009)**

Name of District : Visakhapatnam

Location Code No.: 544

Name of Mandal Parishad : Araku Valley

Location Code No.: 0519

Sl. No.	Name of Village	Location code no.	Total area of the village (in hectares rounded up to one decimal place)	Total population (2011 census)	Number of households (2011 census)	Number of educational amenities available (If not available within the village, the distance range code viz; a for < 5 Kms, b for 5-10 Kms and c for 10+ kms of nearest place where facility is available is given).										
						Pre-Primary school (PP)	Primary school (P)	Middle school (M)	Secondary School (S)	Senior Secondary school (SS)	Degree college of arts science & commerce (ASC)	Engineering college(EC)	Medical college (MC)	Management institute (MI)	Polytechnic (Pt)	
1	2	3	4	5	6	7	8	9	10	11	12	13	14	15	16	
707	Gatapadu	583957	137	137	30	c	1	b	c	c	c	c	c	c	c	
708	Dellipadu	583958	69	36	9	c	1	b	b	c	c	c	c	c	c	
709	Davadaguda	583959	49	184	44	c	1	b	b	c	c	c	c	c	c	
710	Kundiguda	583960	45	119	25	c	1	a	c	c	c	c	c	c	c	
711	Dumbriguda	583961	18	58	11	c	a	a	b	c	c	c	c	c	c	
712	Chandrapoda	583962	41	17	5	c	a	a	b	c	c	c	c	c	c	
713	Landiguda	583963	31	116	26	c	2	a	a	c	c	c	c	c	c	
714	Kikkatiguda	583964	52	190	43	c	1	a	a	c	c	c	c	c	c	
715	Totavalasa	583965	80	90	20	c	a	a	a	c	c	c	c	c	c	
716	Antiparthi	583966	37	143	30	c	1	b	b	c	c	c	c	c	c	
717	Sarubedda	583967	198	16	3	c	a	b	b	c	c	c	c	c	c	
718	Peda Valasa	583968	256	387	75	c	1	a	a	c	c	c	c	c	c	
719	Gangasanivalasa	583969	60	98	21	c	a	a	a	c	c	c	c	c	c	
720	Duddikonda	583970	45	26	5	c	1	b	b	c	c	c	c	c	c	
721	Kaguvalasa	583971	38	181	38	c	1	a	a	c	c	c	c	c	c	
722	Musiriguda	583972	101	120	29	c	1	b	b	c	c	c	c	c	c	
723	Addumanda	583973	15	17	5	c	b	b	b	c	c	c	c	c	b	
724	Morriguda	583974	88	141	33	c	1	b	b	c	c	c	c	c	c	
725	Pooluguda	583975	2	49	12	c	a	a	b	c	c	c	c	c	c	
726	Iragai	583976	78	134	33	c	1	1	b	c	c	c	c	c	c	
727	Nanda	583977	220	144	30	c	1	b	b	c	c	c	c	c	c	
728	Bonduguda	583978	57	164	44	c	1	1	c	c	c	c	c	c	c	
729	Baliyaguda	583979	20	13	3	c	b	b	c	c	c	c	c	c	c	

**Census of India 2011- Village Directory
Amenities and Land use (As on 2009)**

Name of District : Visakhapatnam

Location Code No.: 544

Name of Mandal Parishad : Araku Valley

Location Code No.: 0519

Number of educational amenities available (If not available within the village, the distance range code viz; a for <5 Kms, b for 5-10 Kms and c for 10+ kms of nearest place where facility is available is given).				Number of Medical Amenities available. (If not available within the village, the distance range code viz; a for < 5 Kms, b for 5-10 Kms and c for 10+ kms of nearest place where facility is available is given).										Name of Village	Sl. No.	
Vocational training school /ITI	Non-formal training centre (NFTC)	Special school for disabled (SSD)	Others (specify)	Community health centre (CHC)	Primary health centre (PHC)	Primary health sub centre (PHS)	Maternity and child welfare centre (MCW)	T. B. clinic (TBC)	Hospital-allopathic (HA)	Hospital-alternative medicine (HO)	Dispensary (D)	Veterinary hospital (VH)	Mobile health clinic (MHC)			Family welfare centre (FWC)
17	18	19	20	21	22	23	24	25	26	27	28	29	30	31	2	1
c	c	c		c	c	c	c	c	c	c	c	c	1	c	Gatapadu	707
c	c	c		c	b	b	c	c	c	c	c	c	1	c	Dellipadu	708
c	c	c		c	b	b	c	c	c	c	c	c	1	c	Davadaguda	709
c	c	c		c	b	b	c	c	c	c	c	c	1	c	Kundiguda	710
c	c	c		c	b	a	c	c	c	c	c	c	1	c	Dumbriguda	711
c	c	c		c	c	c	c	c	c	c	c	c	1	c	Chandrapoda	712
c	c	c		c	b	a	c	c	c	c	c	c	1	c	Landiguda	713
c	c	c		c	b	a	c	c	c	c	c	c	1	c	Kikkatiguda	714
c	c	c		c	b	a	c	c	c	c	c	c	1	c	Totavalasa	715
c	c	c		c	c	b	c	c	c	c	c	c	1	c	Antiparthi	716
c	c	c		c	c	c	c	c	c	c	c	c	1	c	Sarubedda	717
c	c	c		c	c	b	c	c	c	c	c	c	1	c	Peda Valasa	718
c	c	c		c	b	a	c	c	c	c	c	c	1	c	Gangasanivalasa	719
c	c	c		c	c	b	c	c	c	c	c	c	1	c	Duddikonda	720
c	c	c		c	c	a	c	c	c	c	c	c	1	c	Kaguvalasa	721
c	c	c		c	c	b	c	c	c	c	c	c	1	c	Musiriguda	722
c	c	c		c	c	b	c	c	c	c	c	c	1	c	Addumanda	723
c	c	c		c	c	c	c	c	c	c	c	c	1	c	Morriguda	724
c	c	c		c	b	b	c	c	c	c	c	c	1	c	Pooluguda	725
c	c	c		c	b	l	c	c	c	c	c	c	c	c	Iragai	726
c	c	c		c	c	c	c	c	c	c	c	c	1	c	Nanda	727
c	c	c		c	b	b	c	c	c	c	c	c	1	c	Bonduguda	728
c	c	c		c	b	b	c	c	c	c	c	c	1	c	Baliyaguda	729

**Census of India 2011- Village Directory
Amenities and Land use (As on 2009)**

Name of District : Visakhapatnam

Location Code No.: 544

Name of Mandal Parishad : Araku Valley

Location Code No.: 0519

Sl. No.	Name of Village	Number of Non-Government Medical Amenities available.							Availability of drinking water - Yes / No								
		Charitable non Govt. hospital/Nursing home.	Medical practitioner with MBBS Degree	Medical practitioner with other degree	Medical practitioner with no degree	Traditional practitioner and faith healer	Medicine Shop	Others	Tap water (Treated/Untreated)	Well water (Covered / Uncovered well)	Hand Pump	Tube wells / Bore well	Spring	River / Canal	Tank / Pond / Lake	Others	
1	2	32	33	34	35	36	37	38	39	40	41	42	43	44	45	46	
707	Gatapadu	0	0	0	0	0	0	0	Yes	No	No	No	Yes	No	No	No	
708	Dellipadu	0	0	0	0	0	0	0	Yes	No	No	No	Yes	No	No	No	
709	Davadaguda	0	0	0	0	0	0	0	Yes	No	No	No	Yes	No	No	No	
710	Kundiguda	0	0	0	0	0	0	0	Yes	No	No	No	Yes	No	No	No	
711	Dumbriguda	0	0	0	0	0	0	0	No	No	Yes	No	Yes	No	Yes	Yes	
712	Chandrapoda	0	0	0	0	0	0	0	Yes	No	No	Yes	No	No	No	No	
713	Landiguda	0	0	0	0	0	0	0	No	Yes	No	Yes	No	No	Yes	No	
714	Kikkatiguda	0	0	0	0	0	0	0	No	Yes	Yes	No	Yes	No	Yes	No	
715	Totavalasa	0	0	0	0	0	0	0	No	Yes	No	No	Yes	No	No	Yes	
716	Antiparthi	0	0	0	0	0	0	0	Yes	Yes	No	No	Yes	No	Yes	Yes	
717	Sarubedda	0	0	0	0	0	0	0	Yes	Yes	No	No	Yes	No	No	Yes	
718	Peda Valasa	0	0	0	0	0	0	0	Yes	Yes	Yes	No	No	No	No	No	
719	Gangasanivalasa	0	0	0	0	0	0	0	No	Yes	No	No	Yes	No	Yes	Yes	
720	Duddikonda	0	0	0	0	0	0	0	Yes	Yes	No	No	Yes	No	No	Yes	
721	Kaguvalasa	0	0	0	0	0	0	0	Yes	No	No	Yes	No	No	No	Yes	
722	Musiriguda	0	0	0	0	0	0	0	Yes	No	No	No	No	No	No	No	
723	Addumanda	0	0	0	0	0	0	0	No	Yes	No	No	No	No	No	Yes	
724	Morriguda	0	0	0	0	0	0	0	No	Yes	Yes	No	No	No	No	No	
725	Pooluguda	0	0	0	0	0	0	0	No	Yes	Yes	No	No	No	No	No	
726	Iragai	0	0	0	0	0	0	0	Yes	Yes	No	No	Yes	No	No	No	
727	Nanda	0	0	0	0	0	0	0	Yes	No	No	No	Yes	No	No	No	
728	Bonduguda	0	0	0	0	0	0	0	Yes	No	No	No	Yes	No	No	No	
729	Baliyaguda	0	0	0	0	0	0	0	Yes	No	No	No	Yes	No	No	No	

**Census of India 2011- Village Directory
Amenities and Land use (As on 2009)**

Name of District : Visakhapatnam

Location Code No.: 544

Name of Mandal Parishad : Araku Valley

Location Code No.: 0519

Availability of toilet & others Yes / No				Communication and transport facilities (If amenities available code -Yes is given except for Village Pin Code ,If not available within the village , the distance range code viz; a for < 5 Kms, b for 5-10 Kms and c for 10+ kms of nearest place where facility is available is given).									Name of Village	Sl. No.
Community toilet including bath.	Community toilet excluding bath.	Rural sanitary mart or sanitary hardware outlet available near the village.	Community bio- gas or recycle of waste for productive use.	Post office(PO)	Sub post office (SPO)	Post & Telegraph office (P&TO)	Village Pin Code	Telephones (Land lines)	Public call office (PCO)	Mobile phone coverage	Internet cafes/ Common service centre (CSC)			
47	48	49	50	51	52	53	54	55	56	57	58	2	1	
No	No	No	No	c	b	c	531049	c	c	c	c	Gatapadu	707	
No	No	No	No	c	b	c	531049	c	c	c	c	Dellipadu	708	
No	No	No	No	c	c	c	531049	c	c	c	c	Davadaguda	709	
No	No	No	No	c	c	c	531049	c	c	c	c	Kundiguda	710	
No	No	No	No	c	c	c	531049	c	c	c	c	Dumbriguda	711	
No	No	No	No	c	c	c	531049	c	c	c	c	Chandrapoda	712	
No	No	No	No	c	c	c	531149	c	c	c	c	Landiguda	713	
No	No	No	No	c	c	c	531149	c	c	c	c	Kikkatiguda	714	
No	No	No	No	c	c	c	531149	c	c	c	c	Totavalasa	715	
No	No	No	No	c	c	c	531149	c	c	c	c	Antiparthi	716	
No	No	No	No	c	c	c	531149	c	c	c	c	Sarubedda	717	
No	No	No	No	c	c	c	531149	c	c	c	c	Peda Valasa	718	
No	No	No	No	c	c	c	531149	c	c	c	c	Gangasanivalasa	719	
No	No	No	No	c	c	c	531149	c	c	c	c	Duddikonda	720	
No	No	No	No	c	c	c	531149	c	c	c	c	Kagavalasa	721	
No	No	No	No	c	c	c	531149	c	c	c	c	Musiriguda	722	
No	No	No	No	c	c	c	531149	c	c	c	c	Addumanda	723	
No	No	No	No	c	c	c	531149	c	c	c	c	Morriguda	724	
No	No	No	No	c	c	c	531149	c	c	c	c	Pooluguda	725	
No	No	No	No	c	c	c	531149	c	c	c	c	Iragai	726	
No	No	No	No	c	c	c	531149	c	c	c	c	Nanda	727	
No	No	No	No	c	c	c	531149	c	c	c	c	Bonduguda	728	
No	No	No	No	c	c	c	531149	c	c	c	c	Baliyaguda	729	

**Census of India 2011- Village Directory
Amenities and Land use (As on 2009)**

Name of District : Visakhapatnam

Location Code No.: 544

Name of Mandal Parishad : Araku Valley

Location Code No.: 0519

Sl. No.	Name of Village	Communication and transport facilities (If amenities available code -Yes is given except for Village Pin Code, If not available within the village, the distance range code viz; a for < 5 Kms, b for 5-10 Kms and c for 10+ kms of nearest place where facility is available is given).								
		Private courier facility	Bus service (Public & Private)	Railway stations	Auto/Modified Autos	Taxis and Vans	Tractors	Cycle-pulled rickshaws(Manual & Machine driven)	Carts driven by animals	Sea /River ferry service
1	2	59	60	61	62	63	64	65	66	67
707	Gatapadu	c	c	c	c	c	c	c	c	c
708	Dellipadu	c	c	c	c	c	c	c	c	c
709	Davadaguda	c	c	c	c	c	c	c	c	c
710	Kundiguda	c	c	c	c	c	c	c	c	c
711	Dumbriguda	c	c	c	c	c	c	c	c	c
712	Chandrapoda	c	c	c	c	c	c	c	c	c
713	Landiguda	c	a	c	c	c	c	c	c	c
714	Kikkatiguda	c	a	c	c	c	c	c	c	c
715	Totavalasa	c	a	c	c	c	c	c	c	c
716	Antiparthi	c	b	c	c	c	c	c	c	c
717	Sarubedda	c	b	c	c	c	c	c	c	c
718	Peda Valasa	c	b	c	c	c	c	c	c	c
719	Gangasanivalasa	c	a	c	c	c	c	c	c	c
720	Duddikonda	c	b	c	c	c	c	c	c	c
721	Kaguvalasa	c	b	c	c	c	c	c	c	c
722	Musiriguda	c	b	c	c	c	c	c	c	c
723	Addumanda	c	b	c	c	c	c	c	c	c
724	Morriguda	c	c	c	c	c	c	c	c	c
725	Pooluguda	c	c	c	c	c	c	c	c	c
726	Iragai	c	c	c	c	c	c	c	c	c
727	Nanda	c	c	c	c	c	c	c	c	c
728	Bonduguda	c	b	c	c	c	c	c	c	c
729	Baliyaguda	c	b	c	c	c	c	c	c	c

**Census of India 2011- Village Directory
Amenities and Land use (As on 2009)**

Name of District : Visakhapatnam

Location Code No.: 544

Name of Mandal Parishad : Araku Valley

Location Code No.: 0519

Village connected to highways,village roads, banks & credit societies (If amenities available code -Yes is given, If not available within the village , the distance range code viz; a for < 5 Kms, b for 5-10 Kms and c for 10+ kms of nearest place where facility is available is given).												Name of Village	Sl. No.
Connected to national highway(NH)	Connected to state highway(SH)	Connected to major district road (MDR)	Connected to others district road	Pucca roads	Kutchcha roads	Water bounded macadam(WBM) roads	Navigable waterway (river/canal)(NW)	Footpaths (FP)	Commercial & Co-operative Banks	ATM	Agricultural Credit Societies		
68	69	70	71	72	73	74	75	76	77	78	79	2	1
c	c	c	c	b	Yes	b		Yes	c	c	c	Gatapadu	707
c	c	c	c	a	Yes	c		Yes	c	c	c	Dellipadu	708
c	c	c	c	b	Yes	b		Yes	c	c	c	Davadaguda	709
c	c	c	c	b	Yes	b		Yes	c	c	b	Kundiguda	710
c	c	c	c	b	Yes	c		Yes	c	c	c	Dumbriguda	711
c	c	c	c	b	Yes	c		Yes	c	c	c	Chandrapoda	712
c	c	c	c	a	Yes	b		Yes	c	c	c	Landiguda	713
c	c	c	c	b	Yes	b		Yes	c	c	b	Kikkatiguda	714
c	c	c	c	b	Yes	c		Yes	c	c	b	Totavalasa	715
c	c	c	c	a	Yes	b		Yes	c	c	b	Antiparthi	716
c	c	c	c	b	Yes	c		Yes	c	c	c	Sarubedda	717
c	c	c	c	b	Yes	b		Yes	c	c	b	Peda Valasa	718
c	c	c	c	b	Yes	c		Yes	Yes	c	c	Gangasanivalasa	719
c	c	c	b	b	Yes	c		Yes	c	c	c	Duddikonda	720
c	c	c	b	a	Yes	b		Yes	c	c	c	Kagualasa	721
c	c	c	c	b	Yes	b		Yes	c	c	c	Musiriguda	722
c	c	c	b	b	Yes	c		Yes	c	c	c	Addumanda	723
c	c	c	c	b	Yes	b		Yes	c	c	c	Morriguda	724
c	c	c	b	b	Yes	c		Yes	b	c	c	Pooluguda	725
c	c	c	b	b	Yes	b		Yes	c	c	c	Iragai	726
c	c	c	b	b	Yes	b		Yes	c	c	c	Nanda	727
c	c	c	b	b	Yes	b		Yes	c	c	c	Bonduguda	728
c	c	c	b	b	Yes	c		Yes	c	c	c	Baliyaguda	729

**Census of India 2011- Village Directory
Amenities and Land use (As on 2009)**

Name of District : Visakhapatnam

Location Code No.: 544

Name of Mandal Parishad : Araku Valley

Location Code No.: 0519

Sl. No.	Name of Village	Availability of miscellaneous facilities (If amenities available code -Yes is given, If not available within the village, the distance range code viz; a for < 5 Kms, b for 5-10 Kms and c for 10+ kms of nearest place where facility is available is given).									
		Self-Help Group (SHG)	Public distribution system (PDS) shop	Mandis / Regular market	Weekly Haat	Agricultural marketing society	Integrated Child Development Scheme (Nutritional Centres)	Anganwadi Centre (Nutritional Centres)	Others (Nutritional Centres)	ASHA (Accredited Social Health Activist)	Community centre with/without TV
1	2	80	81	82	83	84	85	86	87	88	89
707	Gatapadu	Yes	c	c	c	c	c	Yes	Yes	c	c
708	Dellipadu	Yes	b	c	c	c	c	c	Yes	c	c
709	Davadaguda	Yes	b	c	c	c	c	Yes	Yes	c	c
710	Kundiguda	Yes	b	c	c	c	c	Yes	Yes	Yes	c
711	Dumbriguda	Yes	a	c	c	c	c	a	Yes	c	c
712	Chandrapoda	Yes	b	c	c	c	c	c	Yes	c	c
713	Landiguda	Yes	a	c	c	c	c	Yes	Yes	Yes	c
714	Kikkatiguda	Yes	Yes	c	c	c	c	Yes	Yes	a	c
715	Totavalasa	Yes	a	c	c	c	c	c	Yes	c	c
716	Antiparthi	Yes	Yes	c	c	c	c	Yes	Yes	Yes	c
717	Sarubedda	Yes	c	c	c	c	c	c	Yes	a	c
718	Peda Valasa	Yes	b	c	c	c	c	Yes	Yes	Yes	c
719	Gangasanivalasa	Yes	a	c	c	c	c	c	Yes	c	c
720	Duddikonda	Yes	b	c	c	c	c	c	Yes	c	c
721	Kaguvalasa	Yes	Yes	c	c	c	c	Yes	Yes	c	c
722	Musiriguda	Yes	b	c	c	c	c	Yes	Yes	Yes	c
723	Addumanda	Yes	b	c	c	c	c	c	Yes	c	c
724	Morriguda	Yes	a	c	c	c	c	Yes	Yes	c	c
725	Pooluguda	Yes	c	c	c	c	c	c	Yes	c	c
726	Iragai	Yes	c	c	Yes	c	c	Yes	Yes	Yes	c
727	Nanda	Yes	c	c	c	c	c	Yes	Yes	c	c
728	Bonduguda	Yes	a	c	c	c	c	Yes	Yes	Yes	c
729	Baliyaguda	Yes	b	c	c	c	c	c	Yes	c	c

**Census of India 2011- Village Directory
Amenities and Land use (As on 2009)**

Name of District : Visakhapatnam

Location Code No.: 544

Name of Mandal Parishad : Araku Valley

Location Code No.: 0519

Availability of miscellaneous facilities (If amenities available code -Yes is given, If not available within the village, the distance range code viz; a for < 5 Kms, b for 5-10 Kms and c for 10+ kms of nearest place where facility is available is given).									Availability of electricity (Yes/No)				Nearest Town		Name of Village	Sl. No.
Sports Field,	Sports Club / Recreation Centre	Cinema / Video Hall	Public Library	Public Reading Room	Newspaper Supply	Assembly Polling station	Birth & Death Registration Office	Power Supply for Domestic Use (ED)	Power Supply for Agricultural Use (EAG)	Power Supply for Commercial Use (EC)	Power Supply for All Uses (EA)	Name	Distance range code i.e. a for <5 Kms, b for 5-10 Kms and c for 10+ kms			
90	91	92	93	94	95	96	97	98	99	100	101	102	103	2	1	
c	c	c	c	c	Yes	b	b	Yes	No	No	No	Visakhapatnam	c	Gatapadu	707	
c	c	c	c	c	a	b	a	Yes	No	No	No	Visakhapatnam	c	Dellipadu	708	
c	c	c	c	c	Yes	b	a	Yes	No	No	No	Visakhapatnam	c	Davadaguda	709	
c	c	c	c	c	Yes	b	a	Yes	No	No	No	Visakhapatnam	c	Kundiguda	710	
c	c	c	c	c	Yes	a	Yes	Yes	No	No	No	Visakhapatnam	c	Dumbriguda	711	
c	c	c	c	c	b	b	a	Yes	No	No	No	Visakhapatnam	c	Chandrapoda	712	
c	c	c	c	c	Yes	a	Yes	Yes	No	No	No	Visakhapatnam	c	Landiguda	713	
c	c	c	c	c	Yes	a	Yes	Yes	No	No	No	Visakhapatnam	c	Kikkatiguda	714	
c	c	c	c	c	Yes	a	a	Yes	No	No	No	Visakhapatnam	c	Totavalasa	715	
c	c	c	c	c	Yes	b	Yes	Yes	No	No	No	Visakhapatnam	c	Antiparthi	716	
c	c	c	c	c	b	c	c	Yes	No	No	No	Visakhapatnam	c	Sarubedda	717	
c	c	c	c	c	Yes	b	Yes	Yes	No	No	No	Visakhapatnam	c	Peda Valasa	718	
c	c	c	c	c	Yes	a	Yes	Yes	No	No	No	Visakhapatnam	c	Gangasanivalasa	719	
c	c	c	c	c	b	b	Yes	Yes	No	No	No	Visakhapatnam	c	Duddikonda	720	
c	c	c	c	c	Yes	a	Yes	Yes	No	No	No	Visakhapatnam	c	Kaguvalasa	721	
c	c	c	c	c	Yes	b	Yes	Yes	No	No	No	Visakhapatnam	c	Musiriguda	722	
c	c	c	c	c	b	b	Yes	Yes	No	No	No	Visakhapatnam	c	Addumanda	723	
c	c	c	c	c	Yes	a	a	Yes	No	No	No	Visakhapatnam	c	Morriguda	724	
c	c	c	c	c	Yes	b	b	Yes	No	No	No	Visakhapatnam	c	Pooluguda	725	
c	c	c	c	c	Yes	a	Yes	Yes	No	No	No	Visakhapatnam	c	Iragai	726	
c	c	c	c	c	Yes	a	b	Yes	No	No	No	Visakhapatnam	c	Nanda	727	
c	c	c	c	c	Yes	b	a	Yes	No	No	No	Visakhapatnam	c	Bonduguda	728	
c	c	c	c	c	a	a	a	Yes	No	No	No	Visakhapatnam	c	Baliyaguda	729	

**Census of India 2011- Village Directory
Amenities and Land use (As on 2009)**

Name of District : Visakhapatnam

Location Code No.: 544

Name of Mandal Parishad : Araku Valley

Location Code No.: 0519

Sl. No.	Name of Village	Land Use										
		Area under different types of land use (in hectares rounded up to one decimal place)										
		Forests	Area under Non-agricultural Uses	Barren and Un-cultivable land	Permanent Pastures and Other Grazing Lands	Land Under Miscellaneous Tree Crops etc.	Culturable Waste Land	Fallow lands other than current fallows	Current Fallows	Net Area Sown	Total Irrigated Land Area	Total Un-irrigated Land Area
1	2	104	105	106	107	108	109	110	111	112	113	114
707	Gatapadu	0	37.8	0	0	0	0	0	0	99.2	0	99.2
708	Dellipadu	0	26	14	0	2	0	0	0	27	0	27
709	Davadaguda	0	30.6	0	0	0	2.2	0	0	16.2	0	16.2
710	Kundiguda	0	0	0	0	0	0	0	13	32	0	45
711	Dumbriguda	0.9	1	0	0	0	1.1	0	0	15	0.1	14.9
712	Chandrapoda	0	2	0	0	0	3.6	0	0	35.4	0.6	34.8
713	Landiguda	0	2.7	0	0	0	0	8.7	7	12.6	1.8	26.5
714	Kikkatiguda	0	4.5	0	0	0	0	12.5	20	15	3.7	43.8
715	Totavalasa	0	10.1	0	0	0	0	24.9	25	20	0	69.9
716	Antiparthi	0	0.1	0	0	0	0	2	9	25.9	0	36.9
717	Sarubedda	15	4.9	88.5	45.7	0	6.5	10.4	22	5	0.2	37.2
718	Peda Valasa	0	25.4	5.3	0	0	0	96	90.3	39	1.1	224.2
719	Gangasanivalasa	0	4.5	0	0	3	0	9.7	9.6	33.2	0	52.5
720	Duddikonda	0	1.3	0	0	0	0	0	0	43.7	0	43.7
721	Kaguvalasa	0	1.5	0	0	0	3.2	0	0	33.3	0	33.3
722	Musiriguda	0	12.4	0	0	0	0.3	0	0	88.3	0.6	87.7
723	Addumanda	0	0	0	0	0	0	0	0	15	0	15
724	Morriguda	0	1.9	0	0	0	32	0	19.1	35	5	49.1
725	Pooluguda	0	0	0	0	0	0	0	0	2	0	2
726	Iragai	0	10	0	0	0	0	18	28	22	2	66
727	Nanda	0	0	53	0	0	0	72	70	25	2	165
728	Bonduguda	10.1	14.9	0	0	0	0	0	0	32	0	32
729	Baliyaguda	0	0	0	0	0	0	0	0	20	0	20

**Census of India 2011- Village Directory
Amenities and Land use (As on 2009)**

Name of District : Visakhapatnam

Location Code No.: 544

Name of Mandal Parishad : Araku Valley

Location Code No.: 0519

Land Use					Name of three most important commodities manufactured			Name of Village	Sl. No.
Area irrigated by source (in hectare).					First	Second	Third		
Canals (C)	Wells/Tube-wells(W/TW)	Tanks/Lakes(T/L)	Water Falls(WF)	Others(O)	120	121	122	2	1
0	0	0	0	0				Gatapadu	707
0	0	0	0	0				Dellipadu	708
0	0	0	0	0				Davadaguda	709
0	0	0	0	0				Kundiguda	710
0	0	0	0	0.1				Dumbriguda	711
0	0	0	0	0.6				Chandrapoda	712
0	0	0	0	1.8				Landiguda	713
0	0	0	0	3.7				Kikkatiguda	714
0	0	0	0	0				Totavalasa	715
0	0	0	0	0				Antiparthi	716
0	0	0	0	0.2				Sarubedda	717
0	0	0	0	1.1				Peda Valasa	718
0	0	0	0	0				Gangasanivalasa	719
0	0	0	0	0				Duddikonda	720
0	0	0	0	0				Kaguvalasa	721
0	0	0	0	0.6				Musiriguda	722
0	0	0	0	0				Addumanda	723
0	2	0	0	3				Morriguda	724
0	0	0	0	0				Pooluguda	725
0	0	0	0	2				Iragai	726
0	0	0	0	2				Nanda	727
0	0	0	0	0				Bonduguda	728
0	0	0	0	0				Baliyaguda	729

**Census of India 2011- Village Directory
Amenities and Land use (As on 2009)**

Name of District : Visakhapatnam

Location Code No.: 544

Name of Mandal Parishad : Araku Valley

Location Code No.: 0519

Sl. No.	Name of Village	Location code no.	Total area of the village (in hectares rounded up to one decimal place)	Total population (2011 census)	Number of households (2011 census)	Number of educational amenities available (If not available within the village, the distance range code viz; a for < 5 Kms, b for 5-10 Kms and c for 10+ kms of nearest place where facility is available is given).										
						Pre-Primary school (PP)	Primary school (P)	Middle school (M)	Secondary School (S)	Senior Secondary school (SS)	Degree college of arts science & commerce (ASC)	Engineering college(EC)	Medical college (MC)	Management institute (MI)	Polytechnic (Pt)	
1	2	3	4	5	6	7	8	9	10	11	12	13	14	15	16	
730	Urumulu	583980	67	219	49	c	1	1	b	c	c	c	c	c	c	
731	Tidiguda	583981	105	100	21	c	b	b	b	c	c	c	c	c	c	
732	Validipanasa	583982	29	97	19	c	1	c	c	c	c	c	c	c	c	
733	Borrakaluvalasa	583983	90	233	57	c	1	a	b	c	c	c	c	c	c	
734	Janamguda	583984	13	0	0											
735	Lotheru	583985	270	757	163	c	3	1	1	c	c	c	c	c	c	
736	Tangulabedda	583986	61	57	12	c	1	a	a	c	c	c	c	c	c	
737	Toradambuvalasa	583987	36	93	19	c	1	a	a	c	c	c	c	c	c	
738	Polliguda	583988	54	0	0											
739	Kandulaguddi	583989	60	69	17	c	b	b	b	c	c	c	c	c	c	
740	Tadaka	583990	109	264	61	c	1	a	a	c	c	c	c	c	c	
741	Kaguvalasa	583991	57	122	24	c	1	b	b	c	c	c	c	c	c	
742	Pujaribanda	583992	38	79	17	c	1	b	b	c	c	c	c	c	c	
743	Kamalatota	583993	55	130	29	c	1	b	b	c	c	c	c	c	c	
744	Totavalasa	583994	38	47	11	c	1	b	b	c	c	c	c	c	c	
745	Dappuguda	583995	85	181	42	c	1	b	b	c	c	c	c	c	c	
746	Gondiguda	583996	0	147	31	c	1	1	c	c	c	c	c	c	c	
747	Gannela	583997	692	1239	225	c	2	1	1	c	c	c	c	c	c	
748	Tokavalasa	583998	47	122	29	c	b	b	b	c	c	c	c	c	c	
749	Polamguda	583999	129	198	45	c	1	b	b	c	c	c	c	c	c	
750	Kosiguda	584000	95	100	24	c	b	b	b	c	a	c	c	c	c	
751	Ramakrishnanagar	584001	62	159	36	c	1	a	a	c	c	c	c	c	c	
752	Amalaguda	584002	158	204	50	c	1	a	a	c	c	c	c	c	c	

**Census of India 2011- Village Directory
Amenities and Land use (As on 2009)**

Name of District : Visakhapatnam

Location Code No.: 544

Name of Mandal Parishad : Araku Valley

Location Code No.: 0519

Number of educational amenities available (If not available within the village, the distance range code viz; a for <5 Kms, b for 5-10 Kms and c for 10+ kms of nearest place where facility is available is given).				Number of Medical Amenities available. (If not available within the village, the distance range code viz; a for < 5 Kms, b for 5-10 Kms and c for 10+ kms of nearest place where facility is available is given).										Name of Village	Sl. No.	
Vocational training school /ITI	Non-formal training centre (NFTC)	Special school for disabled (SSD)	Others (specify)	Community health centre (CHC)	Primary health centre (PHC)	Primary health sub centre (PHS)	Maternity and child welfare centre (MCW)	T. B. clinic (TBC)	Hospital-allopathic (HA)	Hospital-alternative medicine (HO)	Dispensary (D)	Veterinary hospital (VH)	Mobile health clinic (MHC)			Family welfare centre (FWC)
17	18	19	20	21	22	23	24	25	26	27	28	29	30	31	2	1
c	c	c		c	b	b	c	c	c	c	c	c	1	c	Urumulu	730
c	c	c		c	b	b	c	c	c	c	c	c	1	c	Tidiguda	731
c	c	c		c	c	a	c	c	c	c	c	c	1	c	Validipanasa	732
c	c	c		c	b	a	c	c	c	c	c	c	1	c	Borrakaluvalasa	733
															Janamguda	734
c	c	c		c	b	l	c	c	c	c	c	c	c	c	Lotheru	735
c	c	c		c	c	a	c	c	c	c	c	c	1	c	Tangulabedda	736
c	c	c		c	b	a	c	c	c	c	c	c	1	c	Toradambuvalasa	737
															Polliguda	738
c	c	c		c	b	b	c	c	c	c	c	c	1	c	Kandulaguddi	739
c	c	c		c	a	a	c	c	c	c	c	c	1	c	Tadaka	740
c	c	c		c	b	c	c	c	c	c	c	c	1	c	Kaguvalasa	741
c	c	c		c	b	c	c	c	c	c	c	c	1	c	Pujaribanda	742
c	c	c		c	b	b	c	c	c	c	c	c	1	c	Kamalatota	743
c	c	c		c	b	b	c	c	c	c	c	c	1	c	Totavalasa	744
c	c	c		c	b	b	c	c	c	c	c	c	1	c	Dappuguda	745
c	c	c		c	b	b	c	c	c	c	c	c	1	c	Gondiguda	746
c	c	c		c	l	l	c	c	c	c	c	c	c	c	Gannela	747
c	c	c		c	b	b	c	c	c	c	c	c	1	c	Tokavalasa	748
c	c	c		c	l	c	c	c	c	c	c	c	c	c	Polamguda	749
a	c	c		a	a	a	c	c	c	c	c	c	1	c	Kosiguda	750
c	c	c		c	a	c	c	c	c	c	c	c	1	c	Ramakrishnanagar	751
c	c	c		c	a	b	c	c	c	c	c	c	1	c	Amalaguda	752

**Census of India 2011- Village Directory
Amenities and Land use (As on 2009)**

Name of District : Visakhapatnam

Location Code No.: 544

Name of Mandal Parishad : Araku Valley

Location Code No.: 0519

Sl. No.	Name of Village	Number of Non-Government Medical Amenities available.							Availability of drinking water - Yes / No								
		Charitable non Govt. hospital/Nursing home.	Medical practitioner with MBBS Degree	Medical practitioner with other degree	Medical practitioner with no degree	Traditional practitioner and faith healer	Medicine Shop	Others	Tap water (Treated/Untreated)	Well water (Covered / Uncovered well)	Hand Pump	Tube wells / Bore well	Spring	River / Canal	Tank / Pond / Lake	Others	
1	2	32	33	34	35	36	37	38	39	40	41	42	43	44	45	46	
730	Urumulu	0	0	0	0	0	0	0	Yes	Yes	No	No	No	No	No	No	
731	Tidiguda	0	0	0	0	0	0	0	Yes	No	No	No	Yes	No	No	No	
732	Validipanasa	0	0	0	0	0	0	0	Yes	No	No	No	Yes	No	No	No	
733	Borrakaluvalasa	0	0	0	0	0	0	0	Yes	No	No	Yes	Yes	No	No	Yes	
734	Janamguda																
735	Lotheru	0	0	0	0	0	0	0	Yes	Yes	No	Yes	No	No	Yes	No	
736	Tangulabedda	0	0	0	0	0	0	0	Yes	Yes	No	No	Yes	No	No	No	
737	Toradambuvalasa	0	0	0	0	0	0	0	Yes	No	No	No	No	No	Yes	Yes	
738	Polliguda																
739	Kandulaguddi	0	0	0	0	0	0	0	No	Yes	No	No	No	No	No	No	
740	Tadaka	0	0	0	0	0	0	0	No	Yes	No	No	No	No	No	No	
741	Kaguvalasa	0	0	0	0	0	0	0	No	Yes	Yes	No	No	No	No	No	
742	Pujaribanda	0	0	0	0	0	0	0	No	Yes	No	No	No	No	No	No	
743	Kamatota	0	0	0	0	0	0	0	No	Yes	No	No	No	Yes	No	No	
744	Totavalasa	0	0	0	0	0	0	0	No	No	Yes	No	Yes	No	No	No	
745	Dappuguda	0	0	0	0	0	0	0	No	Yes	No	No	No	No	No	No	
746	Gondiguda	0	0	0	0	0	0	0	No	Yes	No	No	No	No	No	No	
747	Gannela	0	0	0	0	1	0	0	No	Yes	Yes	No	No	Yes	No	No	
748	Tokavalasa	0	0	0	0	0	0	0	No	Yes	No	No	No	No	No	No	
749	Polamguda	0	0	0	0	0	0	0	No	Yes	No	No	No	No	No	No	
750	Kosiguda	0	0	0	0	0	0	0	No	Yes	No	No	No	No	No	No	
751	Ramakrishnanagar	0	0	0	0	0	0	0	No	Yes	Yes	No	No	No	No	No	
752	Amalaguda	0	0	0	0	0	0	0	No	Yes	No	No	No	No	No	No	

**Census of India 2011- Village Directory
Amenities and Land use (As on 2009)**

Name of District : Visakhapatnam

Location Code No.: 544

Name of Mandal Parishad : Araku Valley

Location Code No.: 0519

Availability of toilet & others Yes / No				Communication and transport facilities (If amenities available code -Yes is given except for Village Pin Code ,If not available within the village , the distance range code viz; a for < 5 Kms, b for 5-10 Kms and c for 10+ kms of nearest place where facility is available is given).									Name of Village	Sl. No.
Community toilet including bath.	Community toilet excluding bath.	Rural sanitary mart or sanitary hardware outlet available near the village.	Community bio- gas or recycle of waste for productive use.	Post office(PO)	Sub post office (SPO)	Post & Telegraph office (P&TO)	Village Pin Code	Telephones (Land lines)	Public call office (PCO)	Mobile phone coverage	Internet cafes/ Common service centre (CSC)			
47	48	49	50	51	52	53	54	55	56	57	58	2	1	
No	No	No	No	c	c	c	531149	c	c	c	c	Urumulu	730	
No	No	No	No	c	c	c	531149	c	c	c	c	Tidiguda	731	
No	No	No	No	c	c	c	531149	c	c	c	c	Validipanasa	732	
No	No	No	No	c	c	c	531149	c	c	c	c	Borrakaluvalasa	733	
												Janamguda	734	
No	No	No	No	c	c	c	531149	c	c	c	c	Lotheru	735	
No	No	No	No	c	c	c	531149	c	c	c	c	Tangulabedda	736	
No	No	No	No	c	c	c	531149	c	c	c	c	Toradambuvalasa	737	
												Polliguda	738	
No	No	No	No	c	b	c	531149	c	c	c	c	Kandulaguddi	739	
No	No	No	No	c	c	c	531149	c	c	c	c	Tadaka	740	
No	No	No	No	c	c	c	531149	c	c	c	c	Kaguvalasa	741	
No	No	No	No	c	b	c	531149	c	c	c	c	Pujaribanda	742	
No	No	No	No	c	b	c	531149	c	c	c	c	Kamatotota	743	
No	No	No	No	c	c	c	531149	c	c	c	c	Totavalasa	744	
No	No	No	No	c	b	c	531149	c	c	b	c	Dappuguda	745	
No	No	No	No	c	a	c	531149	c	c	c	c	Gondiguda	746	
No	No	No	No	c	Yes	c	531149	Yes	c	c	c	Gannela	747	
No	No	No	No	c	a	c	531149	c	c	c	c	Tokavalasa	748	
No	No	No	No	c	b	c	531149	c	c	c	c	Polamguda	749	
No	No	No	No	a	b	c	531149	c	c	a	c	Kosiguda	750	
No	No	No	No	c	c	c	531149	c	c	b	c	Ramakrishnanagar	751	
No	No	No	No	c	c	c	531149	c	c	b	c	Amalaguda	752	

**Census of India 2011- Village Directory
Amenities and Land use (As on 2009)**

Name of District : Visakhapatnam

Location Code No.: 544

Name of Mandal Parishad : Araku Valley

Location Code No.: 0519

Sl. No.	Name of Village	Communication and transport facilities (If amenities available code -Yes is given except for Village Pin Code, If not available within the village, the distance range code viz; a for < 5 Kms, b for 5-10 Kms and c for 10+ kms of nearest place where facility is available is given).									
		Private courier facility	Bus service (Public & Private)	Railway stations	Auto/Modified Autos	Taxis and Vans	Tractors	Cycle-pulled rickshaws(Manual & Machine driven)	Carts driven by animals	Sea /River ferry service	
1	2	59	60	61	62	63	64	65	66	67	
730	Urumulu	c	Yes	c	c	c	c		c	c	
731	Tidiguda	c	a	c	c	c	c		c	c	
732	Validipanasa	c	b	c	c	c	c		c	c	
733	Borrakaluvalasa	c	a	c	c	c	c		b	c	
734	Janamguda										
735	Lotheru	c	Yes	c	c	c	c		Yes	c	
736	Tangulabedda	c	a	c	c	c	c		b	c	
737	Toradambuvalasa	c	a	c	c	c	c		b	c	
738	Polliguda										
739	Kandulaguddi	c	a	c	c	c	c		c	c	
740	Tadaka	c	Yes	c	c	c	c		c	c	
741	Kaguvalasa	c	b	c	c	c	c		c	c	
742	Pujaribanda	c	b	c	c	c	c		c	c	
743	Kamatota	c	b	c	c	c	c		c	c	
744	Totavalasa	c	c	c	c	c	c		c	c	
745	Dappuguda	c	c	c	b	c	c		b	c	
746	Gondiguda	c	b	c	b	c	c		b	c	
747	Gannela	c	Yes	c	Yes	c	c		Yes	c	
748	Tokavalasa	c	b	c	b	c	c		b	c	
749	Polamguda	c	a	c	b	c	c		c	c	
750	Kosiguda	a	a	c	c	c	c		c	c	
751	Ramakrishnanagar	c	b	c	c	c	a		c	c	
752	Amalaguda	c	a	c	c	c	Yes		c	c	

**Census of India 2011- Village Directory
Amenities and Land use (As on 2009)**

Name of District : Visakhapatnam

Location Code No.: 544

Name of Mandal Parishad : Araku Valley

Location Code No.: 0519

Village connected to highways,village roads, banks & credit societies (If amenities available code -Yes is given, If not available within the village , the distance range code viz; a for < 5 Kms, b for 5-10 Kms and c for 10+ kms of nearest place where facility is available is given).												Name of Village	Sl. No.
Connected to national highway(NH)	Connected to state highway(SH)	Connected to major district road (MDR)	Connected to others district road	Pucca roads	Kutchcha roads	Water bounded macadam(WBM) roads	Navigable waterway (river/canal)(NW)	Footpaths (FP)	Commercial & Co-operative Banks	ATM	Agricultural Credit Societies		
68	69	70	71	72	73	74	75	76	77	78	79	2	1
c	c	c	b	b	Yes	b		Yes	c	c	b	Urumulu	730
c	c	c	a	a	Yes	b		Yes	c	c	b	Tidiguda	731
c	c	c	Yes	b	Yes	c		Yes	c	c	c	Validipanasa	732
c	c	c	a	a	Yes	b		Yes	c	c	a	Borrakaluvalasa	733
												Janamguda	734
c	c	Yes	Yes	Yes	Yes	b		Yes	c	c	b	Lotheru	735
c	c	c	a	b	Yes	c		Yes	c	c	b	Tangulabedda	736
c	c	c	a	a	Yes	c		Yes	c	c	a	Toradambuvalasa	737
												Polliguda	738
c	c	c	b	a	Yes	c		Yes	c	c	a	Kandulaguddi	739
c	c	c	Yes	a	Yes	b		Yes	c	c	a	Tadaka	740
c	c	c	b	b	Yes	b		Yes	c	c	a	Kaguvalasa	741
c	c	Yes	Yes	b	Yes	c		Yes	c	c	b	Pujaribanda	742
c	c	c	a	a	Yes	b		Yes	c	c	b	Kamatotota	743
c	c	c	b	b	Yes	c		Yes	c	c	c	Totavalasa	744
c	c	c	b	b	Yes	b		Yes	c	c	b	Dappuguda	745
c	b	b	b	b	Yes	b		Yes	c	c	a	Gondiguda	746
c	Yes	a	c	Yes	Yes	b		Yes	c	c	b	Gannela	747
c	b	b	b	a	Yes	b		Yes	c	c	c	Tokavalasa	748
c	c	c	Yes	b	Yes	b		Yes	c	c	b	Polamguda	749
c	c	c	a	b	Yes	b		Yes	a	a	a	Kosiguda	750
c	c	c	Yes	b	Yes	b		Yes	c	c	a	Ramakrishnanagar	751
c	c	c	b	a	Yes	b		Yes	c	c	a	Amalaguda	752

**Census of India 2011- Village Directory
Amenities and Land use (As on 2009)**

Name of District : Visakhapatnam

Location Code No.: 544

Name of Mandal Parishad : Araku Valley

Location Code No.: 0519

Sl. No.	Name of Village	Availability of miscellaneous facilities (If amenities available code -Yes is given, If not available within the village, the distance range code viz; a for < 5 Kms, b for 5-10 Kms and c for 10+ kms of nearest place where facility is available is given).									
		Self-Help Group (SHG)	Public distribution system (PDS) shop	Mandis / Regular market	Weekly Haat	Agricultural marketing society	Integrated Child Development Scheme (Nutritional Centres)	Anganwadi Centre (Nutritional Centres)	Others (Nutritional Centres)	ASHA (Accredited Social Health Activist)	Community centre with/without TV
1	2	80	81	82	83	84	85	86	87	88	89
730	Urumulu	Yes	b	c	c	c	c	Yes	Yes	Yes	c
731	Tidiguda	Yes	b	c	c	c	c	Yes	Yes	c	c
732	Validipanasa	Yes	a	c	c	c	c	c	Yes	c	c
733	Borrakaluvalasa	Yes	a	c	c	c	c	Yes	Yes	Yes	c
734	Janamguda										
735	Lotheru	Yes	Yes	c	c	c	c	Yes	Yes	Yes	c
736	Tangulabedda	Yes	Yes	c	c	c	c	c	Yes	c	c
737	Toradambuvalasa	Yes	a	c	c	c	c	c	Yes	c	c
738	Polliguda										
739	Kandulaguddi	Yes	a	c	c	c	c	c	Yes	c	c
740	Tadaka	Yes	b	c	c	c	c	Yes	Yes	c	c
741	Kaguvalasa	Yes	b	c	c	c	c	Yes	Yes	c	c
742	Pujaribanda	Yes	b	c	c	c	c	c	Yes	c	c
743	Kamatotota	Yes	c	c	c	c	c	Yes	Yes	c	c
744	Totavalasa	Yes	b	c	c	c	c	a	Yes	c	c
745	Dappuguda	Yes	b	c	c	c	c	Yes	Yes	Yes	c
746	Gondiguda	Yes	b	c	c	c	c	Yes	Yes	b	c
747	Gannela	Yes	Yes	c	c	c	c	Yes	Yes	Yes	c
748	Tokavalasa	Yes	b	c	Yes	c	c	Yes	Yes	c	c
749	Polamguda	Yes	b	c	c	c	c	Yes	Yes	c	c
750	Kosiguda	Yes	a	a	a	c	a	Yes	Yes	a	c
751	Ramakrishnanagar	Yes	a	c	c	c	c	Yes	Yes	Yes	c
752	Amalaguda	Yes	a	c	c	c	c	Yes	Yes	Yes	c

**Census of India 2011- Village Directory
Amenities and Land use (As on 2009)**

Name of District : Visakhapatnam

Location Code No.: 544

Name of Mandal Parishad : Araku Valley

Location Code No.: 0519

Availability of miscellaneous facilities (If amenities available code -Yes is given, If not available within the village, the distance range code viz; a for < 5 Kms, b for 5-10 Kms and c for 10+ kms of nearest place where facility is available is given).									Availability of electricity (Yes/No)				Nearest Town		Name of Village	Sl. No.
Sports Field,	Sports Club / Recreation Centre	Cinema / Video Hall	Public Library	Public Reading Room	Newspaper Supply	Assembly Polling station	Birth & Death Registration Office	Power Supply for Domestic Use (ED)	Power Supply for Agricultural Use (EAG)	Power Supply for Commercial Use (EC)	Power Supply for All Uses (EA)	Name	Distance range code i.e. a for <5 Kms, b for 5-10 Kms and c for 10+ kms			
90	91	92	93	94	95	96	97	98	99	100	101	102	103	2	1	
c	c	c	c	c	Yes	b	a	Yes	No	No	No	Visakhapatnam	c	Urumulu	730	
c	c	c	c	c	Yes	b	a	Yes	No	No	No	Visakhapatnam	c	Tidiguda	731	
c	c	c	c	c	Yes	b	a	Yes	No	No	No	Visakhapatnam	c	Validipanasa	732	
c	c	c	c	c	Yes	a	Yes	Yes	No	No	No	Visakhapatnam	c	Borrakaluvalasa	733	
												Visakhapatnam	c	Janamguda	734	
c	c	c	c	c	Yes	b	Yes	Yes	No	No	No	Visakhapatnam	c	Lotheru	735	
c	c	c	c	c	Yes	a	Yes	Yes	No	No	No	Visakhapatnam	c	Tangulabedda	736	
c	c	c	c	c	Yes	a	a	Yes	No	No	No	Visakhapatnam	c	Toradambuvalasa	737	
												Visakhapatnam	c	Polliguda	738	
c	c	c	c	c	Yes	a	Yes	Yes	No	No	No	Visakhapatnam	c	Kandulaguddi	739	
c	c	c	c	c	Yes	c	c	Yes	No	No	No	Visakhapatnam	c	Tadaka	740	
c	c	c	c	c	Yes	a	Yes	Yes	No	No	No	Visakhapatnam	c	Kaguvalasa	741	
c	c	c	c	c	Yes	b	Yes	Yes	No	No	No	Visakhapatnam	c	Pujaribanda	742	
c	c	c	c	c	Yes	b	b	Yes	No	No	No	Visakhapatnam	c	Kamatotota	743	
c	c	c	c	c	Yes	a	c	Yes	No	No	No	Visakhapatnam	c	Totavalasa	744	
c	c	c	c	c	Yes	b	Yes	Yes	No	No	No	Visakhapatnam	c	Dappuguda	745	
c	c	c	c	c	Yes	b	Yes	Yes	No	No	No	Visakhapatnam	c	Gondiguda	746	
c	c	c	c	c	Yes	Yes	Yes	Yes	No	No	No	Visakhapatnam	c	Gannela	747	
c	c	c	c	c	Yes	b	Yes	Yes	No	No	No	Visakhapatnam	c	Tokavalasa	748	
c	c	c	c	c	Yes	a	Yes	Yes	No	No	No	Visakhapatnam	c	Polamguda	749	
c	c	a	a	a	Yes	a	a	Yes	No	No	No	Visakhapatnam	c	Kosiguda	750	
c	c	c	c	c	Yes	c	c	Yes	No	No	No	Visakhapatnam	c	Ramakrishnanagar	751	
c	c	c	c	c	Yes	a	Yes	Yes	No	No	No	Visakhapatnam	c	Amalaguda	752	

**Census of India 2011- Village Directory
Amenities and Land use (As on 2009)**

Name of District : Visakhapatnam

Location Code No.: 544

Name of Mandal Parishad : Araku Valley

Location Code No.: 0519

Sl. No.	Name of Village	Land Use										
		Area under different types of land use (in hectares rounded up to one decimal place)										
		Forests	Area under Non-agricultural Uses	Barren and Un-cultivable land	Permanent Pastures and Other Grazing Lands	Land Under Miscellaneous Tree Crops etc.	Culturable Waste Land	Fallow lands other than current fallows	Current Fallows	Net Area Sown	Total Irrigated Land Area	Total Un-irrigated Land Area
1	2	104	105	106	107	108	109	110	111	112	113	114
730	Urumulu	0	0	3	0	0	2	0	0	62	0	62
731	Tidiguda	0	67	14	0	0	0	0	0	24	0	24
732	Validipanasa	0	0	0	0	0	0	0	0	29	0	29
733	Borrakaluvalasa	0	37	23	0	0	0	0	0	30	0	30
734	Janamguda	0	0	5	0	1	0	0	0	7	0	7
735	Lotheru	0	96	37.3	19.7	0	0	0	0	117	25	92
736	Tangulabedda	0	15	11	0	0	0	0	0	35	0	35
737	Toradambuvalasa	0	0	0	0	0	0	0	2	34	0	36
738	Polliguda	0	2	38	0	0	0	0	0	14	0	14
739	Kandulaguddi	0	7	0	10	0	0	3	2	38	0	43
740	Tadaka	0	18	36	16.6	0	0	3.4	7	28	3.4	35
741	Kaguvalasa	1.6	20.4	6	0	0	2	0	0	27	1.2	25.8
742	Pujaribanda	0	6	20	0	0	0	0	0	12	0	12
743	Kamalatota	0	54	0	0	0	0	0	0	1	1	0
744	Totavalasa	0	11.2	0	0	0	0	0	0	26.8	0	26.8
745	Dappuguda	13.4	17	14.6	0	0	0	0	6	34	0	40
746	Gondiguda	0	0	0	0	0	0	0	0	0	0	0
747	Gannela	0	201	148	26	40	63	0	18	196	20	194
748	Tokavalasa	0	0	11	0	0	0	0	0	36	0	36
749	Polamguda	0	0	0	0	3	0	25	25	76	0	126
750	Kosiguda	0	0	22.2	0	0	0	0	12.8	60	7.3	65.5
751	Ramakrishnanagar	0	8	10	0	0	8	0	0	36	2.4	33.6
752	Amalaguda	0	0	12.8	0	0	0.7	0	4.5	140	8.1	136.4

**Census of India 2011- Village Directory
Amenities and Land use (As on 2009)**

Name of District : Visakhapatnam

Location Code No.: 544

Name of Mandal Parishad : Araku Valley

Location Code No.: 0519

Land Use					Name of three most important commodities manufactured			Name of Village	Sl. No.					
Area irrigated by source (in hectare).					First	Second	Third							
Canals (C)	Wells/Tube-wells(W/TW)	Tanks/Lakes(T/L)	Water Falls(WF)	Others(O)	115	116	117	118	119	120	121	122	2	1
0	0	0	0	0									Urumulu	730
0	0	0	0	0									Tidiguda	731
0	0	0	0	0									Validipanasa	732
0	0	0	0	0									Borrakaluvalasa	733
0	0	0	0	0									Janamguda	734
12.2	0	12.8	0	0									Lotheru	735
0	0	0	0	0									Tangulabedda	736
0	0	0	0	0									Toradambuvalasa	737
0	0	0	0	0									Polliguda	738
0	0	0	0	0									Kandulaguddi	739
0	0	0	0	3.4									Tadaka	740
0	0.2	0	0	1									Kaguvalasa	741
0	0	0	0	0									Pujaribanda	742
0	0	0	0	1									Kamatotota	743
0	0	0	0	0									Totavalasa	744
0	0	0	0	0									Dappuguda	745
0	0	0	0	0									Gondiguda	746
0	0	0	0	20									Gannela	747
0	0	0	0	0									Tokavalasa	748
0	0	0	0	0									Polamguda	749
7.3	0	0	0	0									Kosiguda	750
2.4	0	0	0	0									Ramakrishnanagar	751
8.1	0	0	0	0									Amalaguda	752

**Census of India 2011- Village Directory
Amenities and Land use (As on 2009)**

Name of District : Visakhapatnam

Location Code No.: 544

Name of Mandal Parishad : Araku Valley

Location Code No.: 0519

Sl. No.	Name of Village	Location code no.	Total area of the village (in hectares rounded up to one decimal place)	Total population (2011 census)	Number of households (2011 census)	Number of educational amenities available (If not available within the village, the distance range code viz; a for < 5 Kms, b for 5-10 Kms and c for 10+ kms of nearest place where facility is available is given).										
						Pre-Primary school (PP)	Primary school (P)	Middle school (M)	Secondary School (S)	Senior Secondary school (SS)	Degree college of arts science & commerce (ASC)	Engineering college(EC)	Medical college (MC)	Management institute (MI)	Polytechnic (Pt)	
1	2	3	4	5	6	7	8	9	10	11	12	13	14	15	16	
753	Kottavalasa	584003	29	76	15	c	b	b	b	c	c	c	c	c	c	
754	Sarubedda	584004	191	195	52	c	1	b	b	c	c	c	c	c	c	
755	Pottangipadu	584005	78	132	31	c	1	b	b	c	c	c	c	c	c	
756	Madala	584006	126	271	57	c	2	b	b	c	c	c	c	c	c	
757	Battivalasa	584007	161	169	48	b	1	b	b	b	b	c	c	c	c	
758	Musriguda	584008	67	206	47	b	1	b	b	b	b	c	c	c	c	
759	Borriguda	584009	95	295	68	b	1	b	b	b	b	c	c	c	c	
760	Lembaguda	584010	0	140	29	c	1	c	c	c	c	c	c	c	c	
761	Novvaguda	584011	0	84	19	c	a	c	c	c	c	c	c	c	c	
762	Bishnuguda	584012	0	254	62	c	2	c	c	c	c	c	c	c	c	
763	Garudaguda	584013	120	203	50	b	2	b	b	b	b	c	c	c	c	
764	Pittamarriguda	584014	66	168	39	c	2	c	c	c	c	c	c	c	c	
765	Gatuguda	584015	0	123	29	b	2	b	b	b	b	c	c	c	c	
766	Mulyagalugu	584016	178	907	222	b	1	b	b	b	b	c	c	c	c	
767	Ganjayavalasa	584017	74	265	59	b	2	b	b	b	b	c	c	c	c	
768	Peda Labudu	584018	341	782	190	b	2	b	b	b	b	c	c	c	c	
769	Panirangini	584019	307	973	226	b	2	b	b	b	b	c	c	c	c	
770	Littiguda	584020	44	134	34	a	1	a	a	a	a	c	c	c	c	
771	Ravvalaguda	584021	190	371	89	a	1	a	a	a	a	c	c	c	c	
772	Sarabhadguda	584022	108	1008	244	a	2	a	a	a	a	c	c	c	c	
773	Dolliguda	584023	0	83	23	b	a	b	a	b	c	c	c	c	c	
774	Padmapuram	584024	748	2022	472	a	3	2	1	a	a	c	c	c	c	
775	Yandapallivalasa	584025	255	3850	678	a	2	1	2	2	a	c	c	c	c	

**Census of India 2011- Village Directory
Amenities and Land use (As on 2009)**

Name of District : Visakhapatnam

Location Code No.: 544

Name of Mandal Parishad : Araku Valley

Location Code No.: 0519

Number of educational amenities available (If not available within the village, the distance range code viz; a for <5 Kms, b for 5-10 Kms and c for 10+ kms of nearest place where facility is available is given).				Number of Medical Amenities available. (If not available within the village, the distance range code viz; a for < 5 Kms, b for 5-10 Kms and c for 10+ kms of nearest place where facility is available is given).											Name of Village	Sl. No.
Vocational training school /ITI	Non-formal training centre (NFTC)	Special school for disabled (SSD)	Others (specify)	Community health centre (CHC)	Primary health centre (PHC)	Primary health sub centre (PHS)	Maternity and child welfare centre (MCW)	T. B. clinic (TBC)	Hospital-allopathic (HA)	Hospital-alternative medicine (HO)	Dispensary (D)	Veterinary hospital (VH)	Mobile health clinic (MHC)	Family welfare centre (FWC)		
17	18	19	20	21	22	23	24	25	26	27	28	29	30	31	2	1
c	c	c		c	a	c	c	c	c	c	c	c	1	c	Kottavalasa	753
c	c	c		c	c	c	c	c	c	c	c	c	1	c	Sarubedda	754
c	c	c		c	c	c	c	c	c	c	c	c	1	c	Pottangipadu	755
c	c	c		c	c	c	c	c	c	c	c	c	1	c	Madala	756
b	c	c		b	1	b	c	c	c	c	c	b	b	c	Battivalasa	757
b	c	c		b	b	b	c	c	c	c	c	b	1	c	Musriguda	758
b	c	c		b	b	b	c	c	c	c	c	b	1	c	Borriguda	759
c	c	c		c	c	c	c	c	c	c	c	c	1	c	Lembaguda	760
c	c	c		c	c	c	c	c	c	c	c	c	1	c	Novvaguda	761
c	c	c		c	c	a	c	c	c	c	c	c	1	c	Bishnuguda	762
b	c	c		b	b	b	c	c	c	c	c	b	1	c	Garudaguda	763
c	c	c		c	c	a	c	c	c	c	c	c	1	c	Pittamarriguda	764
c	c	c		c	c	a	c	c	c	c	c	c	1	c	Gatuguda	765
b	c	c		b	b	b	c	c	c	c	c	b	1	c	Mulyagalugu	766
b	c	c		b	a	b	c	c	c	c	c	b	1	c	Ganjayavalasa	767
b	c	c		b	a	b	c	c	c	c	c	b	1	c	Peda Labudu	768
b	c	c		b	1	b	c	c	c	c	c	b	b	c	Panirangini	769
a	c	c		a	b	a	c	c	c	c	c	a	1	c	Littiguda	770
a	c	c		a	b	a	c	c	c	c	c	a	1	c	Ravvalaguda	771
a	c	c		a	b	a	c	c	c	c	c	a	1	c	Sarabhaguda	772
c	c	c		c	b	b	c	c	c	c	c	b	1	c	Dolliguda	773
a	c	c		a	b	a	c	c	c	c	c	a	1	c	Padmapuram	774
a	c	c		a	b	a	c	c	c	c	c	a	1	c	Yandapallivalasa	775

**Census of India 2011- Village Directory
Amenities and Land use (As on 2009)**

Name of District : Visakhapatnam

Location Code No.: 544

Name of Mandal Parishad : Araku Valley

Location Code No.: 0519

Sl. No.	Name of Village	Number of Non-Government Medical Amenities available.							Availability of drinking water - Yes / No								
		Charitable non Govt. hospital/Nursing home.	Medical practitioner with MBBS Degree	Medical practitioner with other degree	Medical practitioner with no degree	Traditional practitioner and faith healer	Medicine Shop	Others	Tap water (Treated/Untreated)	Well water (Covered / Uncovered well)	Hand Pump	Tube wells / Bore well	Spring	River / Canal	Tank / Pond / Lake	Others	
1	2	32	33	34	35	36	37	38	39	40	41	42	43	44	45	46	
753	Kottavalasa	0	0	0	0	0	0	0	No	Yes	No	No	No	No	No	No	
754	Sarubedda	0	0	0	0	0	0	0	No	Yes	No	No	No	Yes	No	No	
755	Pottangipadu	0	0	0	0	0	0	0	No	Yes	No	No	No	Yes	No	No	
756	Madala	0	0	0	0	0	0	0	No	No	Yes	No	No	No	No	No	
757	Battivalasa	0	0	0	0	0	0	0	Yes	Yes	Yes	No	No	No	No	No	
758	Musriguda	0	0	0	0	0	0	0	No	No	Yes	No	No	No	No	No	
759	Borraguda	0	0	0	0	0	0	0	No	Yes	No	No	No	No	No	No	
760	Lembaguda	0	0	0	0	0	0	0	No	Yes	No	No	No	No	No	No	
761	Novvaguda	0	0	0	0	0	0	0	No	No	No	No	Yes	No	No	No	
762	Bishnuguda	0	0	0	0	0	0	0	No	No	Yes	No	No	No	No	No	
763	Garudaguda	0	0	0	0	0	0	0	No	No	Yes	No	No	No	No	No	
764	Pittamarriguda	0	0	0	0	0	0	0	No	No	Yes	No	No	No	No	No	
765	Gatuguda	0	0	0	0	0	0	0	No	Yes	No	No	No	No	No	No	
766	Mulyagalugu	0	0	0	0	0	0	0	Yes	Yes	Yes	No	No	No	No	No	
767	Ganjayavalasa	0	0	0	0	0	0	0	No	Yes	No	No	No	No	No	No	
768	Peda Labudu	0	0	0	0	0	0	0	No	Yes	Yes	No	No	No	No	No	
769	Panirangini	0	0	0	0	0	0	0	Yes	Yes	Yes	No	No	No	No	No	
770	Littiguda	0	0	0	0	0	0	0	No	Yes	Yes	No	No	No	No	No	
771	Ravvalaguda	0	0	0	0	0	0	0	Yes	Yes	Yes	No	No	No	No	No	
772	Sarabhaguda	0	0	0	0	0	0	0	No	No	Yes	No	No	No	No	No	
773	Dolliguda	0	0	0	0	0	0	0	No	Yes	Yes	No	No	No	No	No	
774	Padmapuram	1	0	1	3	0	0	0	No	Yes	Yes	Yes	No	No	Yes	No	
775	Yandapallivalasa	1	0	1	1	0	0	0	Yes	Yes	Yes	Yes	No	No	Yes	No	

**Census of India 2011- Village Directory
Amenities and Land use (As on 2009)**

Name of District : Visakhapatnam

Location Code No.: 544

Name of Mandal Parishad : Araku Valley

Location Code No.: 0519

Availability of toilet & others Yes / No				Communication and transport facilities (If amenities available code -Yes is given except for Village Pin Code ,If not available within the village , the distance range code viz; a for < 5 Kms, b for 5-10 Kms and c for 10+ kms of nearest place where facility is available is given).									Name of Village	Sl. No.
Community toilet including bath.	Community toilet excluding bath.	Rural sanitary mart or sanitary hardware outlet available near the village.	Community bio- gas or recycle of waste for productive use.	Post office(PO)	Sub post office (SPO)	Post & Telegraph office (P&TO)	Village Pin Code	Telephones (Land lines)	Public call office (PCO)	Mobile phone coverage	Internet cafes/ Common service centre (CSC)			
47	48	49	50	51	52	53	54	55	56	57	58	2	1	
No	No	No	No	c	c	c	531149	c	c	b	c	Kottavalasa	753	
No	No	No	No	c	b	c	531149	c	c	c	c	Sarubedda	754	
No	No	No	No	c	b	c	531149	c	c	c	c	Pottangipadu	755	
No	No	No	No	c	b	c	531149	c	c	c	c	Madala	756	
No	No	No	No	b	a	b	531149	b	b	b	c	Battivalasa	757	
No	No	No	No	b	a	b	531149	b	b	b	b	Musriguda	758	
No	No	No	No	b	b	b	531149	b	b	b	c	Borriguda	759	
No	No	No	No	c	a	c	531149	c	c	c	c	Lembaguda	760	
No	No	No	No	c	b	c	531149	c	c	c	c	Novvaguda	761	
No	No	No	No	c	a	c	531149	c	c	c	c	Bishnuguda	762	
No	No	No	No	b	a	b	531149	b	b	Yes	c	Garudaguda	763	
No	No	No	No	c	a	c	531149	c	a	c	c	Pittamarriguda	764	
No	No	No	No	c	a	c	531149	c	c	c	c	Gatuguda	765	
No	No	No	No	b	a	b	531149	b	b	b	c	Mulyagalugu	766	
No	No	No	No	b	a	b	531149	b	b	b	c	Ganjayavalasa	767	
No	No	No	No	b	b	b	531149	b	b	Yes	c	Peda Labudu	768	
No	No	No	No	b	b	b	531149	Yes	b	Yes	c	Panirangini	769	
No	No	No	No	a	a	a	531149	a	a	Yes	c	Littiguda	770	
No	No	No	No	a	a	a	531149	a	a	Yes	c	Ravvalaguda	771	
No	No	No	No	a	a	a	531149	a	a	Yes	c	Sarabhadguda	772	
No	No	No	No	c	a	c	531149	c	c	c	c	Dolliguda	773	
No	No	No	No	a	a	a	531149	a	a	Yes	c	Padmapuram	774	
No	No	No	No	a	Yes	a	531149	Yes	Yes	Yes	c	Yandapallivalasa	775	

**Census of India 2011- Village Directory
Amenities and Land use (As on 2009)**

Name of District : Visakhapatnam

Location Code No.: 544

Name of Mandal Parishad : Araku Valley

Location Code No.: 0519

Sl. No.	Name of Village	Communication and transport facilities (If amenities available code -Yes is given except for Village Pin Code, If not available within the village, the distance range code viz; a for < 5 Kms, b for 5-10 Kms and c for 10+ kms of nearest place where facility is available is given).									
		Private courier facility	Bus service (Public & Private)	Railway stations	Auto/Modified Autos	Taxis and Vans	Tractors	Cycle-pulled rickshaws(Manual & Machine driven)	Carts driven by animals	Sea /River ferry service	
1	2	59	60	61	62	63	64	65	66	67	
753	Kottavalasa	c	a	c	c	c	a		c	c	
754	Sarubedda	c	c	c	c	c	b		c	c	
755	Pottangipadu	c	c	c	c	c	b		c	c	
756	Madala	c	c	c	c	c	c		c	c	
757	Battivalasa	b	Yes	b	b	b	b		b	c	
758	Musriguda	b	Yes	b	b	b	b		Yes	c	
759	Borraguda	b	b	b	b	b	b		Yes	c	
760	Lembaguda	c	c	c	c	c	c		c	c	
761	Novvaguda	c	c	c	c	c	c		c	c	
762	Bishnuguda	c	c	a	c	c	c		c	c	
763	Garudaguda	b	b	c	b	b	b		b	c	
764	Pittamarriguda	c	a	a	a	c	c		c	c	
765	Gatuguda	c	c	a	c	c	c		c	c	
766	Mulyagalugu	b	Yes	a	b	b	b		b	c	
767	Ganjayavalasa	b	b	b	b	b	b		b	c	
768	Peda Labudu	b	b	c	b	b	b		Yes	c	
769	Panirangini	b	Yes	b	Yes	b	b		Yes	c	
770	Littiguda	a	a	b	a	a	a		a	c	
771	Ravvalaguda	a	Yes	b	a	a	a		a	c	
772	Sarabhaguda	a	a	a	a	a	b		Yes	c	
773	Dolliguda	c	b	c	b	a	b		c	c	
774	Padmapuram	a	a	a	Yes	Yes	a	Yes	Yes	c	
775	Yandapallivalasa	a	a	Yes	Yes	Yes	a		Yes	c	

**Census of India 2011- Village Directory
Amenities and Land use (As on 2009)**

Name of District : Visakhapatnam

Location Code No.: 544

Name of Mandal Parishad : Araku Valley

Location Code No.: 0519

Village connected to highways,village roads, banks & credit societies (If amenities available code -Yes is given, If not available within the village , the distance range code viz; a for < 5 Kms, b for 5-10 Kms and c for 10+ kms of nearest place where facility is available is given).												Name of Village	Sl. No.
Connected to national highway(NH)	Connected to state highway(SH)	Connected to major district road (MDR)	Connected to others district road	Pucca roads	Kutchcha roads	Water bounded macadam(WBM) roads	Navigable waterway (river/canal)(NW)	Footpaths (FP)	Commercial & Co-operative Banks	ATM	Agricultural Credit Societies		
68	69	70	71	72	73	74	75	76	77	78	79	2	1
c	c	c	c	b	Yes	c		Yes	c	c	a	Kottavalasa	753
c	c	c	b	b	Yes	b		Yes	c	c	b	Sarubedda	754
c	c	c	b	b	Yes	b		Yes	c	c	a	Pottangipadu	755
c	c	c	b	a	Yes	b		Yes	c	c	b	Madala	756
c	c	c	Yes	b	Yes	b		Yes	b	b	b	Battivalasa	757
c	c	c	b	b	Yes	b		Yes	b	b	c	Musriguda	758
c	c	c	c	a	Yes	b		Yes	b	b	c	Borraguda	759
c	c	c	c	b	Yes	b		Yes	c	c	c	Lembaguda	760
c	c	c	c	b	Yes	c		Yes	c	c	b	Novvaguda	761
c	c	c	c	b	Yes	b		Yes	c	c	b	Bishnuguda	762
c	c	c	c	a	Yes	b		Yes	b	b	b	Garudaguda	763
c	c	c	c	b	Yes	b		Yes	c	c	b	Pittamarriguda	764
c	c	c	c	a	Yes	b		Yes	c	c	c	Gatuguda	765
c	b	b	b	Yes	Yes	b		Yes	b	b	c	Mulyagalugu	766
c	b	b	c	b	Yes	b		Yes	b	b	b	Ganjayavalasa	767
c	a	a	b	Yes	Yes	b		Yes	b	b	c	Peda Labudu	768
c	Yes	a	b	Yes	Yes	b		Yes	b	b	b	Panirangini	769
c	a	a	a	b	Yes	b		Yes	a	a	c	Littiguda	770
c	a	a	a	b	Yes	b		Yes	Yes	a	c	Ravvalaguda	771
c	a	Yes	Yes	Yes	Yes	b		Yes	a	a	b	Sarabhaguda	772
c	b	b	b	a	Yes	c		Yes	c	c	b	Dolliguda	773
c	a	a	a	Yes	Yes	c		Yes	a	a	b	Padmapuram	774
c	Yes	Yes	Yes	Yes	Yes	Yes		Yes	Yes	a	Yes	Yandapallivalasa	775

**Census of India 2011- Village Directory
Amenities and Land use (As on 2009)**

Name of District : Visakhapatnam

Location Code No.: 544

Name of Mandal Parishad : Araku Valley

Location Code No.: 0519

Sl. No.	Name of Village	Availability of miscellaneous facilities (If amenities available code -Yes is given, If not available within the village, the distance range code viz; a for < 5 Kms, b for 5-10 Kms and c for 10+ kms of nearest place where facility is available is given).									
		Self-Help Group (SHG)	Public distribution system (PDS) shop	Mandis / Regular market	Weekly Haat	Agricultural marketing society	Integrated Child Development Scheme (Nutritional Centres)	Anganwadi Centre (Nutritional Centres)	Others (Nutritional Centres)	ASHA (Accredited Social Health Activist)	Community centre with/without TV
1	2	80	81	82	83	84	85	86	87	88	89
753	Kottavalasa	Yes	a	c	c	c	c	a	Yes	c	c
754	Sarubedda	Yes	c	c	c	c	c	Yes	Yes	c	c
755	Pottangipadu	Yes	c	c	c	c	c	Yes	Yes	c	c
756	Madala	Yes	c	c	c	c	c	Yes	Yes	c	c
757	Battivalasa	Yes	b	b	b	c	b	Yes	Yes	b	b
758	Musriguda	Yes	b	b	b	c	b	Yes	Yes	b	b
759	Borriguda	Yes	b	b	b	c	b	Yes	Yes	b	b
760	Lembaguda	Yes	a	c	c	c	c	Yes	Yes	Yes	c
761	Novvaguda	Yes	b	c	b	c	c	Yes	Yes	c	c
762	Bishnuguda	Yes	c	c	c	c	c	Yes	Yes	Yes	c
763	Garudaguda	Yes	b	b	b	c	b	Yes	Yes	Yes	b
764	Pittamarriguda	Yes	c	c	c	c	c	Yes	Yes	Yes	c
765	Gatuguda	Yes	a	c	c	c	c	Yes	Yes	Yes	c
766	Mulyagalugu	Yes	b	b	b	c	b	Yes	Yes	b	b
767	Ganjayavalasa	Yes	b	b	b	c	b	Yes	Yes	Yes	b
768	Peda Labudu	Yes	b	b	b	c	b	Yes	Yes	Yes	b
769	Panirangini	Yes	b	b	b	c	b	Yes	Yes	Yes	b
770	Littiguda	Yes	a	a	a	c	a	Yes	Yes	Yes	a
771	Ravvalaguda	Yes	a	a	a	c	a	Yes	Yes	Yes	a
772	Sarabhadguda	Yes	a	a	a	c	a	Yes	Yes	Yes	a
773	Dolliguda	Yes	c	c	b	c	c	b	Yes	c	c
774	Padmapuram	Yes	Yes	a	a	c	a	Yes	Yes	Yes	a
775	Yandapallivalasa	Yes	Yes	a	a	c	a	Yes	Yes	Yes	a

**Census of India 2011- Village Directory
Amenities and Land use (As on 2009)**

Name of District : Visakhapatnam

Location Code No.: 544

Name of Mandal Parishad : Araku Valley

Location Code No.: 0519

Availability of miscellaneous facilities (If amenities available code -Yes is given, If not available within the village, the distance range code viz; a for < 5 Kms, b for 5-10 Kms and c for 10+ kms of nearest place where facility is available is given).									Availability of electricity (Yes/No)				Nearest Town		Name of Village	Sl. No.
Sports Field,	Sports Club / Recreation Centre	Cinema / Video Hall	Public Library	Public Reading Room	Newspaper Supply	Assembly Polling station	Birth & Death Registration Office	Power Supply for Domestic Use (ED)	Power Supply for Agricultural Use (EAG)	Power Supply for Commercial Use (EC)	Power Supply for All Uses (EA)	Name	Distance range code i.e. a for <5 Kms, b for 5-10 Kms and c for 10+ kms			
90	91	92	93	94	95	96	97	98	99	100	101	102	103	2	1	
c	c	c	c	c	Yes	a	Yes	Yes	No	No	No	Visakhapatnam	c	Kottavalasa	753	
c	c	c	c	c	Yes	b	b	Yes	No	No	No	Visakhapatnam	c	Sarubedda	754	
c	c	c	c	c	Yes	b	b	Yes	No	No	No	Visakhapatnam	c	Pottangipadu	755	
c	c	c	c	c	Yes	c	c	Yes	No	No	No	Visakhapatnam	c	Madala	756	
c	c	b	b	b	Yes	a	a	Yes	No	No	No	Visakhapatnam	c	Battivalasa	757	
c	c	b	b	b	Yes	a	a	Yes	No	No	No	Visakhapatnam	c	Musriguda	758	
c	c	b	b	b	Yes	b	b	Yes	No	No	No	Visakhapatnam	c	Borraguda	759	
c	c	c	c	c	Yes	b	c	Yes	No	No	No	Visakhapatnam	c	Lembaguda	760	
c	c	c	c	c	Yes	b	c	Yes	No	No	No	Visakhapatnam	c	Novvaguda	761	
c	c	c	c	c	Yes	a	a	Yes	No	No	No	Visakhapatnam	c	Bishnuguda	762	
c	c	b	b	b	Yes	a	b	Yes	No	No	No	Visakhapatnam	c	Garudaguda	763	
c	c	c	c	c	Yes	a	c	Yes	No	No	No	Visakhapatnam	c	Pittamarriguda	764	
c	c	c	c	c	Yes	a	c	Yes	No	No	No	Visakhapatnam	c	Gatuguda	765	
c	c	b	b	b	Yes	a	a	Yes	No	No	No	Visakhapatnam	c	Mulyagalugu	766	
c	c	b	b	b	Yes	a	b	Yes	No	No	No	Visakhapatnam	c	Ganjayavalasa	767	
c	c	b	b	b	Yes	Yes	Yes	Yes	No	No	No	Visakhapatnam	c	Peda Labudu	768	
c	c	b	b	b	Yes	Yes	b	Yes	No	No	No	Visakhapatnam	c	Panirangini	769	
c	c	a	a	a	Yes	a	a	Yes	No	No	No	Visakhapatnam	c	Littiguda	770	
c	c	a	a	a	Yes	a	a	Yes	No	No	No	Visakhapatnam	c	Ravvalaguda	771	
c	c	a	a	a	Yes	a	a	Yes	No	No	No	Visakhapatnam	c	Sarabhadguda	772	
c	c	c	c	c	Yes	a	c	Yes	No	No	No	Visakhapatnam	c	Dolliguda	773	
c	c	a	a	a	Yes	a	a	Yes	No	No	No	Visakhapatnam	c	Padmapuram	774	
c	c	a	a	a	Yes	Yes	Yes	Yes	No	Yes	No	Visakhapatnam	c	Yandapallivalasa	775	

**Census of India 2011- Village Directory
Amenities and Land use (As on 2009)**

Name of District : Visakhapatnam

Location Code No.: 544

Name of Mandal Parishad : Araku Valley

Location Code No.: 0519

Sl. No.	Name of Village	Land Use										
		Area under different types of land use (in hectares rounded up to one decimal place)										
		Forests	Area under Non-agricultural Uses	Barren and Un-cultivable land	Permanent Pastures and Other Grazing Lands	Land Under Miscellaneous Tree Crops etc.	Culturable Waste Land	Fallow lands other than current fallows	Current Fallows	Net Area Sown	Total Irrigated Land Area	Total Un-irrigated Land Area
1	2	104	105	106	107	108	109	110	111	112	113	114
753	Kottavalasa	0	0.3	0	0	0	0	0	8.7	20	1	27.7
754	Sarubedda	0	0	62.7	0	0	0	0	0	128.3	4	124.3
755	Pottangipadu	0	0	37.7	0	0	0	0	0	40.3	6.8	33.5
756	Madala	0	0	65.4	0	0	0	0	10.6	50	5.4	55.2
757	Battivalasa	0	0	19.8	0	0	21.6	0	9.6	110	2.3	117.3
758	Musriguda	0	0	0	5.2	0	2	0	14.8	45	20.2	39.6
759	Borriguda	0	0	17.5	0	0	24.1	0	3.4	50	15	38.4
760	Lembaguda	0	0	0	0	0	0	0	0	0	0	0
761	Novvaguda	0	0	0	0	0	0	0	0	0	0	0
762	Bishnuguda	0	0	0	0	0	0	0	0	0	0	0
763	Garudaguda	0	0	0	21.3	0	2	0	0	96.7	2.5	94.2
764	Pittamariguda	0	0	9.7	0	0	0	0	0	56.3	1.9	54.4
765	Gatuguda	0	0	0	0	0	0	0	0	0	0	0
766	Mulyagalugu	3.3	0	28.7	0	0	9.1	0	30	106.9	2.8	134.1
767	Ganjayavalasa	0	0	0	0	0	0	0	7.9	66.1	0	74
768	Peda Labudu	0.3	0	20.7	0	0	0	0	18.3	301.7	50.6	269.4
769	Panirangini	0	91.1	0	0	0	0	73.9	80	62	36.9	179
770	Littiguda	0	24.7	0	0	0	0	0	0	19.3	0	19.3
771	Ravvalaguda	0	75	0	0	0	23.3	0	0	91.7	10.5	81.2
772	Sarabhaguda	0	67	0	0	0	9	0	0	32	18.2	13.8
773	Dolliguda	0	0	0	0	0	0	0	0	0	0	0
774	Padmapuram	0	303.4	0	0	0	38	0	6.6	400	23.5	383.1
775	Yandapallivalasa	0	16.1	0	0	0	24.2	0	0	214.7	31.5	183.2

**Census of India 2011- Village Directory
Amenities and Land use (As on 2009)**

Name of District : Visakhapatnam

Location Code No.: 544

Name of Mandal Parishad : Araku Valley

Location Code No.: 0519

Land Use					Name of three most important commodities manufactured			Name of Village	Sl. No.					
Area irrigated by source (in hectare).					First	Second	Third							
Canals (C)	Wells/Tube-wells(W/TW)	Tanks/Lakes(T/L)	Water Falls(WF)	Others(O)	115	116	117	118	119	120	121	122	2	1
0	0	0	0	1									Kottavalasa	753
0	0	0	0	4									Sarubedda	754
0	0	0	0	6.8									Pottangipadu	755
0	0	2	0	3.4									Madala	756
0	0	0	0	2.3									Battivalasa	757
20.2	0	0	0	0									Musriguda	758
14.2	0	0	0	0.8									Borraguda	759
0	0	0	0	0									Lembaguda	760
0	0	0	0	0									Novvaguda	761
0	0	0	0	0									Bishnuguda	762
0	0	0	0	2.5									Garudaguda	763
0	0	0	0	1.9									Pittamarriguda	764
0	0	0	0	0									Gatuguda	765
0	0	0	0	2.8									Mulyagalugu	766
0	0	0	0	0									Ganjayavalasa	767
0	0	0	0	50.6									Peda Labudu	768
0	0	0	0	36.9									Panirangini	769
0	0	0	0	0									Littiguda	770
0	0	0	0	10.5									Ravvalaguda	771
0	0	0	0	18.2									Sarabhaguda	772
0	0	0	0	0									Dolliguda	773
0	20	0	0	3.5									Padmapuram	774
0	0	0	0	31.5									Yandapallivalasa	775

**Census of India 2011- Village Directory
Amenities and Land use (As on 2009)**

Name of District : Visakhapatnam

Location Code No.: 544

Name of Mandal Parishad : Araku Valley

Location Code No.: 0519

Sl. No.	Name of Village	Location code no.	Total area of the village (in hectares rounded up to one decimal place)	Total population (2011 census)	Number of households (2011 census)	Number of educational amenities available (If not available within the village, the distance range code viz; a for < 5 Kms, b for 5-10 Kms and c for 10+ kms of nearest place where facility is available is given).									
						Pre-Primary school (PP)	Primary school (P)	Middle school (M)	Secondary School (S)	Senior Secondary school (SS)	Degree college of arts science & commerce (ASC)	Engineering college(EC)	Medical college (MC)	Management institute (MI)	Polytechnic (Pt)
1	2	3	4	5	6	7	8	9	10	11	12	13	14	15	16
776	Pappudavalasa	584026	481	611	142	a	1	b	b	a	a	c	c	c	a
777	Kottavalasa	584027	263	453	115	a	1	1	b	a	a	c	c	c	c
778	Chompi	584028	538	1051	233	a	2	1	a	a	a	c	c	c	c
779	Tokavalasa	584029	98	223	45	b	1	b	b	b	b	c	c	c	c
780	Kodipunjuvalasa	584030	263	343	79	b	1	b	b	b	b	c	c	c	c
781	Siragam	584031	192	440	91	b	1	c	b	b	b	c	c	c	c
782	Bandapanuvalasa	584032	34	79	20	c	a	c	c	c	c	c	c	c	c
783	Varra	584033	282	955	192	b	3	c	b	b	b	c	c	c	c
784	Lamtampadu	584034	55	235	43	c	1	c	c	c	c	c	c	c	c
785	Jaginivalasa	584035	272	68	13	b	1	b	b	b	b	c	c	c	c
786	Giriliguda	584036	48	445	102	c	1	2	c	c	c	c	c	c	c
787	Bamsuguda	584037	42	167	34	c	1	1	c	c	c	c	c	c	c
788	Piripodaru	584038	0	41	10	c	a	b	c	c	c	c	c	c	c
789	Dungiyaputtu	584039	3	95	24	c	b	b	c	c	c	c	c	c	c
790	Devarapalle	584040	443	681	141	c	2	1	c	c	c	c	c	c	c
791	Bonduguda	584041	107	163	32	c	1	b	c	c	c	c	c	c	c
792	Baski	584042	187	1083	208	c	1	1	c	c	c	c	c	c	c
793	Todubanda	584043	76	156	36	c	1	a	c	c	c	c	c	c	c
794	Gugguda	584044	363	938	209	c	1	1	c	c	c	c	c	c	c
795	Doraguda	584045	97	270	59	c	1	b	c	c	c	c	c	c	c
796	Manjuguda	584046	87	284	65	b	1	b	b	b	b	c	c	c	c
797	Pitraguda	584047	35	70	15	b	1	a	b	b	b	c	c	c	c
798	Kusumguda	584048	516	301	59	c	1	b	c	c	c	c	c	c	c

**Census of India 2011- Village Directory
Amenities and Land use (As on 2009)**

Name of District : Visakhapatnam

Location Code No.: 544

Name of Mandal Parishad : Araku Valley

Location Code No.: 0519

Number of educational amenities available (If not available within the village, the distance range code viz; a for <5 Kms, b for 5-10 Kms and c for 10+ kms of nearest place where facility is available is given).				Number of Medical Amenities available. (If not available within the village, the distance range code viz; a for < 5 Kms, b for 5-10 Kms and c for 10+ kms of nearest place where facility is available is given).											Name of Village	Sl. No.
Vocational training school /ITI	Non-formal training centre (NFTC)	Special school for disabled (SSD)	Others (specify)	Community health centre (CHC)	Primary health centre (PHC)	Primary health sub centre (PHS)	Maternity and child welfare centre (MCW)	T. B. clinic (TBC)	Hospital-allopathic (HA)	Hospital-alternative medicine (HO)	Dispensary (D)	Veterinary hospital (VH)	Mobile health clinic (MHC)	Family welfare centre (FWC)		
17	18	19	20	21	22	23	24	25	26	27	28	29	30	31	2	1
b	c	c		a	b	a	c	c	c	c	c	a	1	c	Pappuduvalasa	776
a	c	c		a	a	a	c	c	c	c	c	a	1	c	Kottavalasa	777
a	c	c		a	b	b	c	c	c	c	c	a	1	c	Chompi	778
b	c	c		b	c	c	c	c	c	c	c	b	1	c	Tokavalasa	779
b	c	c		b	b	c	c	c	c	c	c	c	1	c	Kodipunjuvalasa	780
b	c	c		b	1	c	c	c	c	c	c	b	b	c	Siragam	781
c	c	c		c	c	c	c	c	c	c	c	c	1	c	Bandapanuvalasa	782
b	c	c		b	b	b	c	c	c	c	c	b	1	c	Varra	783
c	c	c		c	c	c	c	c	c	c	c	c	1	c	Lamtampadu	784
b	c	c		b	c	b	c	c	c	c	c	b	1	c	Jaginivalasa	785
c	c	c		c	c	b	c	c	c	c	c	c	1	c	Girliguda	786
c	c	c		c	c	b	c	c	c	c	c	c	1	c	Bamsuguda	787
c	c	c		c	c	a	c	c	c	c	c	c	1	c	Piripodaru	788
c	c	c		c	b	b	c	c	c	c	c	c	1	c	Dungiyaputtu	789
c	c	c		c	1	b	c	c	c	c	c	c	c	c	Devarapalle	790
c	c	c		c	c	b	c	c	c	c	c	c	1	c	Bonduguda	791
c	c	c		c	1	1	c	c	c	c	c	c	c	c	Baski	792
c	c	c		c	c	b	c	c	c	c	c	c	1	c	Todubanda	793
c	c	c		c	b	a	c	c	c	c	c	c	1	c	Gugguda	794
c	c	c		c	b	a	c	c	c	c	c	c	1	c	Doraguda	795
b	c	c		b	b	b	c	c	c	c	c	b	1	c	Manjuguda	796
b	c	c		b	b	b	c	c	c	c	c	b	1	c	Pitraguda	797
c	c	c		c	b	a	c	c	c	c	c	c	1	c	Kusumguda	798

**Census of India 2011- Village Directory
Amenities and Land use (As on 2009)**

Name of District : Visakhapatnam

Location Code No.: 544

Name of Mandal Parishad : Araku Valley

Location Code No.: 0519

Sl. No.	Name of Village	Number of Non-Government Medical Amenities available.							Availability of drinking water - Yes / No								
		Charitable non Govt. hospital/Nursing home.	Medical practitioner with MBBS Degree	Medical practitioner with other degree	Medical practitioner with no degree	Traditional practitioner and faith healer	Medicine Shop	Others	Tap water (Treated/Untreated)	Well water (Covered / Uncovered well)	Hand Pump	Tube wells / Bore well	Spring	River / Canal	Tank / Pond / Lake	Others	
1	2	32	33	34	35	36	37	38	39	40	41	42	43	44	45	46	
776	Pappuduvalasa	0	0	0	0	0	0	0	Yes	No	Yes	No	Yes	No	No	No	
777	Kottavalasa	0	0	0	0	0	0	0	Yes	No	Yes	No	Yes	No	No	No	
778	Chompi	0	0	0	0	0	0	0	Yes	Yes	Yes	No	Yes	No	No	No	
779	Tokavalasa	0	0	0	0	0	0	0	No	Yes	No	No	No	No	No	No	
780	Kodipunjuvalasa	0	0	0	0	0	0	0	Yes	No	No	No	Yes	No	No	No	
781	Siragam	0	0	0	0	0	0	0	No	Yes	No	No	No	No	No	No	
782	Bandapanuvalasa	0	0	0	0	0	0	0	No	Yes	No	No	No	No	No	No	
783	Varra	0	0	0	0	0	0	0	No	Yes	No	No	No	No	No	No	
784	Lamtampadu	0	0	0	0	0	0	0	No	Yes	No	No	No	No	No	No	
785	Jaginivalasa	0	0	0	0	0	0	0	No	Yes	No	No	No	No	No	No	
786	Giriliguda	0	0	0	0	0	0	0	No	Yes	No	No	Yes	No	No	No	
787	Bamsuguda	0	0	0	0	0	0	0	No	Yes	No	No	Yes	Yes	No	No	
788	Piripodaru	0	0	0	0	0	0	0	No	No	No	No	Yes	No	No	No	
789	Dungiyaputtu	0	0	0	0	0	0	0	No	No	No	No	Yes	No	No	No	
790	Devarapalle	0	0	0	0	0	0	0	Yes	Yes	No	No	No	No	No	No	
791	Bonduguda	0	0	0	0	0	0	0	No	Yes	No	No	Yes	No	No	No	
792	Baski	0	0	0	0	0	0	0	Yes	Yes	Yes	No	No	No	No	No	
793	Todubanda	0	0	0	0	0	0	0	No	Yes	No	No	Yes	No	Yes	Yes	
794	Gugguda	0	0	0	0	0	0	0	Yes	Yes	Yes	No	No	No	No	No	
795	Doraguda	0	0	0	0	0	0	0	Yes	No	No	No	No	No	Yes	No	
796	Manjuguda	0	0	0	0	0	0	0	No	Yes	No	No	No	No	No	No	
797	Pitraguda	0	0	0	0	0	0	0	No	Yes	No	No	No	No	No	No	
798	Kusumguda	0	0	0	0	0	0	0	No	Yes	No	No	No	No	No	No	

**Census of India 2011- Village Directory
Amenities and Land use (As on 2009)**

Name of District : Visakhapatnam

Location Code No.: 544

Name of Mandal Parishad : Araku Valley

Location Code No.: 0519

Availability of toilet & others Yes / No				Communication and transport facilities (If amenities available code -Yes is given except for Village Pin Code ,If not available within the village , the distance range code viz; a for < 5 Kms, b for 5-10 Kms and c for 10+ kms of nearest place where facility is available is given).									Name of Village	Sl. No.
Community toilet including bath.	Community toilet excluding bath.	Rural sanitary mart or sanitary hardware outlet available near the village.	Community bio- gas or recycle of waste for productive use.	Post office(PO)	Sub post office (SPO)	Post & Telegraph office (P&TO)	Village Pin Code	Telephones (Land lines)	Public call office (PCO)	Mobile phone coverage	Internet cafes/ Common service centre (CSC)			
47	48	49	50	51	52	53	54	55	56	57	58	2	1	
No	No	No	No	a	b	a	531149	a	a	a	c	Pappuduvalasa	776	
No	No	No	No	a	a	a	531149	a	a	a	c	Kottavalasa	777	
No	No	No	No	a	Yes	a	531149	a	a	Yes	c	Chompi	778	
No	No	No	No	b	b	b	531149	b	b	b	c	Tokavalasa	779	
No	No	No	No	b	b	b	531149	b	b	b	c	Kodipunjuvalasa	780	
No	No	No	No	b	b	b	531149	b	b	b	c	Siragam	781	
No	No	No	No	c	c	c	531149	c	c	c	c	Bandapanuvalasa	782	
No	No	No	No	b	b	b	531149	b	b	b	c	Varra	783	
No	No	No	No	c	b	c	531149	Yes	c	c	c	Lamtampadu	784	
No	No	No	No	b	b	b	531149	b	b	b	c	Jaginivalasa	785	
No	No	No	No	c	b	c	531149	c	c	c	c	Girliguda	786	
No	No	No	No	c	c	c	531149	c	c	c	c	Bamsuguda	787	
No	No	No	No	c	c	c	531149	c	c	c	c	Piripodaru	788	
No	No	No	No	c	b	c	531149	c	c	c	c	Dungiyaputtu	789	
No	No	No	No	c	b	c	531149	c	c	c	c	Devarapalle	790	
No	No	No	No	c	b	c	531149	c	c	c	c	Bonduguda	791	
No	No	No	No	b	Yes	c	531149	c	c	c	c	Baski	792	
No	No	No	No	c	b	c	531149	c	c	c	c	Todubanda	793	
No	No	No	No	c	a	c	531149	c	c	c	c	Gugguda	794	
No	No	No	No	c	a	c	531149	c	c	c	c	Doraguda	795	
No	No	No	No	b	b	b	531149	b	b	b	c	Manjuguda	796	
No	No	No	No	b	b	b	531149	b	b	b	c	Pitraguda	797	
No	No	No	No	c	b	c	531149	c	c	c	c	Kusumguda	798	

**Census of India 2011- Village Directory
Amenities and Land use (As on 2009)**

Name of District : Visakhapatnam

Location Code No.: 544

Name of Mandal Parishad : Araku Valley

Location Code No.: 0519

Sl. No.	Name of Village	Communication and transport facilities (If amenities available code -Yes is given except for Village Pin Code, If not available within the village, the distance range code viz; a for < 5 Kms, b for 5-10 Kms and c for 10+ kms of nearest place where facility is available is given).									
		Private courier facility	Bus service (Public & Private)	Railway stations	Auto/Modified Autos	Taxis and Vans	Tractors	Cycle-pulled rickshaws(Manual & Machine driven)	Carts driven by animals	Sea /River ferry service	
1	2	59	60	61	62	63	64	65	66	67	
776	Pappuduvalasa	a	a	a	Yes	a	Yes		Yes	c	
777	Kottavalasa	a	a	a	Yes	a	Yes		a	c	
778	Chompi	a	a	a	Yes	a	a		Yes	c	
779	Tokavalasa	b	b	b	b	b	b		b	c	
780	Kodipunjuvalasa	b	b	b	b	b	b		b	c	
781	Siragam	b	b	b	Yes	b	b		Yes	c	
782	Bandapanuvalasa	c	c	c	b	c	a		c	c	
783	Varra	b	b	b	Yes	b	b		Yes	c	
784	Lamtampadu	c	c	c	Yes	c	c		c	c	
785	Jaginivalasa	b	b	b	b	c	c		b	c	
786	Giriliguda	c	b	c	b	c	c		b	c	
787	Bamsuguda	c	a	c	c	c	c		Yes	c	
788	Piripodaru	c	a	c	c	c	c		b	c	
789	Dungiyaputtu	c	b	c	c	c	c		b	c	
790	Devarapalle	c	a	c	b	c	c		Yes	c	
791	Bonduguda	c	b	c	b	c	b		b	c	
792	Baski	b	Yes	c	Yes	c	Yes	Yes	Yes	c	
793	Todubanda	c	b	c	b	c	b		b	c	
794	Gugguda	c	a	c	b	c	b		Yes	c	
795	Doraguda	c	c	c	c	c	c		b	c	
796	Manjuguda	b	b	b	b	b	b		b	c	
797	Pitraguda	b	b	b	b	b	b		b	c	
798	Kusumguda	c	c	c	c	c	c		Yes	c	

**Census of India 2011- Village Directory
Amenities and Land use (As on 2009)**

Name of District : Visakhapatnam

Location Code No.: 544

Name of Mandal Parishad : Araku Valley

Location Code No.: 0519

Village connected to highways,village roads, banks & credit societies (If amenities available code -Yes is given, If not available within the village , the distance range code viz; a for < 5 Kms, b for 5-10 Kms and c for 10+ kms of nearest place where facility is available is given).												Name of Village	Sl. No.
Connected to national highway(NH)	Connected to state highway(SH)	Connected to major district road (MDR)	Connected to others district road	Pucca roads	Kutchcha roads	Water bounded macadam(WBM) roads	Navigable waterway (river/canal)(NW)	Footpaths (FP)	Commercial & Co-operative Banks	ATM	Agricultural Credit Societies		
68	69	70	71	72	73	74	75	76	77	78	79	2	1
c	a	a	a	Yes	Yes	b		Yes	a	a	b	Pappuduvalasa	776
c	b	b	a	a	Yes	b		Yes	a	a	b	Kottavalasa	777
c	b	b	a	Yes	Yes	b		Yes	a	a	b	Chompi	778
c	b	b	b	b	Yes	b		Yes	b	b	c	Tokavalasa	779
c	c	c	b	a	Yes	b		Yes	b	b	c	Kodipunjuvalasa	780
c	b	b	b	b	Yes	b		Yes	b	b	c	Siragam	781
c	c	c	c	b	Yes	c		Yes	c	c	c	Bandapanuvalasa	782
c	b	b	b	Yes	Yes	b		Yes	b	b	c	Varra	783
c	c	c	c	b	Yes	b		Yes	c	c	c	Lamtampadu	784
c	c	c	c	a	Yes	c		Yes	b	b	c	Jaginivalasa	785
c	c	c	c	a	Yes	b		Yes	c	c	c	Girliguda	786
c	c	c	c	a	Yes	b		Yes	c	c	c	Bamsuguda	787
c	c	c	c	b	Yes	c		Yes	c	c	c	Piripodaru	788
c	c	c	c	b	Yes	c		Yes	c	c	c	Dungiyaputtu	789
c	c	c	c	Yes	Yes	b		Yes	c	c	c	Devarapalle	790
c	c	c	c	a	Yes	b		Yes	c	c	c	Bonduguda	791
c	c	c	c	Yes	Yes	b		Yes	b	c	c	Baski	792
c	c	c	c	a	Yes	b		Yes	c	c	c	Todubanda	793
c	c	c	c	Yes	Yes	b		Yes	Yes	c	c	Gugguda	794
c	c	c	c	a	Yes	b		Yes	c	c	c	Doraguda	795
c	c	c	b	b	Yes	b		Yes	b	b	c	Manjuguda	796
c	c	c	b	b	Yes	c		Yes	b	b	b	Pitraguda	797
c	c	c	c	b	Yes	b		Yes	c	c	c	Kusumguda	798

**Census of India 2011- Village Directory
Amenities and Land use (As on 2009)**

Name of District : Visakhapatnam

Location Code No.: 544

Name of Mandal Parishad : Araku Valley

Location Code No.: 0519

Sl. No.	Name of Village	Availability of miscellaneous facilities (If amenities available code -Yes is given, If not available within the village, the distance range code viz; a for < 5 Kms, b for 5-10 Kms and c for 10+ kms of nearest place where facility is available is given).									
		Self-Help Group (SHG)	Public distribution system (PDS) shop	Mandis / Regular market	Weekly Haat	Agricultural marketing society	Integrated Child Development Scheme (Nutritional Centres)	Anganwadi Centre (Nutritional Centres)	Others (Nutritional Centres)	ASHA (Accredited Social Health Activist)	Community centre with/without TV
1	2	80	81	82	83	84	85	86	87	88	89
776	Pappuduvalasa	Yes	a	a	a	c	a	Yes	Yes	Yes	a
777	Kottavalasa	Yes	a	a	a	c	a	Yes	Yes	Yes	a
778	Chompi	Yes	a	a	a	c	a	Yes	Yes	a	a
779	Tokavalasa	Yes	b	b	b	c	b	Yes	Yes	b	c
780	Kodipunjuvalasa	Yes	b	b	b	c	b	Yes	Yes	Yes	b
781	Siragam	Yes	b	b	b	c	b	Yes	Yes	Yes	b
782	Bandapanuvalasa	Yes	c	c	c	c	c	Yes	Yes	c	c
783	Varra	Yes	b	b	b	c	b	Yes	Yes	Yes	b
784	Lamtampadu	Yes	c	c	c	c	c	Yes	Yes	c	c
785	Jaginalasa	Yes	b	b	b	c	b	Yes	Yes	b	b
786	Girliguda	Yes	b	c	c	c	c	Yes	Yes	b	c
787	Bamsuguda	Yes	a	c	c	c	c	Yes	Yes	a	c
788	Piripodaru	Yes	a	c	c	c	c	a	Yes	a	c
789	Dungiyaputtu	Yes	b	c	c	c	c	b	Yes	b	c
790	Devarapalle	Yes	a	c	c	c	c	Yes	Yes	a	c
791	Bonduguda	Yes	b	c	c	c	c	Yes	Yes	b	c
792	Baski	Yes	Yes	c	c	c	b	Yes	Yes	Yes	c
793	Todubanda	Yes	c	c	c	c	c	Yes	Yes	Yes	c
794	Gugguda	Yes	c	c	c	c	c	Yes	Yes	a	c
795	Doraguda	Yes	a	c	c	c	c	Yes	Yes	Yes	c
796	Manjuguda	Yes	b	b	b	c	b	Yes	Yes	Yes	b
797	Pitraguda	Yes	b	b	b	c	b	Yes	Yes	b	b
798	Kusumguda	Yes	b	c	c	c	c	Yes	Yes	c	c

**Census of India 2011- Village Directory
Amenities and Land use (As on 2009)**

Name of District : Visakhapatnam

Location Code No.: 544

Name of Mandal Parishad : Araku Valley

Location Code No.: 0519

Availability of miscellaneous facilities (If amenities available code -Yes is given, If not available within the village, the distance range code viz; a for < 5 Kms, b for 5-10 Kms and c for 10+ kms of nearest place where facility is available is given).									Availability of electricity (Yes/No)				Nearest Town		Name of Village	Sl. No.
Sports Field,	Sports Club / Recreation Centre	Cinema / Video Hall	Public Library	Public Reading Room	Newspaper Supply	Assembly Polling station	Birth & Death Registration Office	Power Supply for Domestic Use (ED)	Power Supply for Agricultural Use (EAG)	Power Supply for Commercial Use (EC)	Power Supply for All Uses (EA)	Name	Distance range code i.e. a for <5 Kms, b for 5-10 Kms and c for 10+ kms			
90	91	92	93	94	95	96	97	98	99	100	101	102	103	2	1	
c	c	a	a	a	Yes	a	Yes	Yes	No	No	No	Visakhapatnam	c	Pappuduvalasa	776	
c	c	a	a	a	Yes	a	Yes	Yes	No	No	No	Visakhapatnam	c	Kottavalasa	777	
c	c	a	a	a	Yes	a	Yes	Yes	No	No	No	Visakhapatnam	c	Chompi	778	
c	c	b	b	b	Yes	b	Yes	Yes	No	No	No	Visakhapatnam	c	Tokavalasa	779	
c	c	b	b	b	Yes	b	Yes	Yes	No	No	No	Visakhapatnam	c	Kodipunjuvalasa	780	
c	c	b	b	b	Yes	Yes	Yes	Yes	No	No	No	Visakhapatnam	c	Siragam	781	
c	c	c	c	c	Yes	c	c	Yes	No	No	No	Visakhapatnam	c	Bandapanuvalasa	782	
c	c	b	b	b	Yes	Yes	Yes	Yes	No	No	No	Visakhapatnam	c	Varra	783	
c	c	c	c	c	Yes	a	a	Yes	No	No	No	Visakhapatnam	c	Lamtampadu	784	
c	c	b	b	b	Yes	b	b	Yes	No	No	No	Visakhapatnam	c	Jaginivalasa	785	
c	c	c	c	c	Yes	b	Yes	Yes	No	No	No	Visakhapatnam	c	Giriliguda	786	
c	c	c	c	c	Yes	a	Yes	Yes	No	No	No	Visakhapatnam	c	Bamsuguda	787	
c	c	c	c	c	Yes	c	Yes	Yes	No	No	No	Visakhapatnam	c	Piripodaru	788	
c	c	c	c	c	Yes	b	Yes	Yes	No	No	No	Visakhapatnam	c	Dungiyaputtu	789	
c	c	c	c	c	Yes	c	Yes	Yes	No	No	No	Visakhapatnam	c	Devarapalle	790	
c	c	c	c	c	Yes	a	Yes	Yes	No	No	No	Visakhapatnam	c	Bonduguda	791	
c	c	c	c	c	Yes	c	Yes	Yes	No	No	No	Visakhapatnam	c	Baski	792	
c	c	c	c	c	Yes	b	b	Yes	No	No	No	Visakhapatnam	c	Todubanda	793	
c	c	c	c	c	Yes	b	a	Yes	No	No	No	Visakhapatnam	c	Gugguda	794	
c	c	c	c	c	Yes	c	b	Yes	No	No	No	Visakhapatnam	c	Doraguda	795	
c	c	b	b	b	Yes	b	b	Yes	No	No	No	Visakhapatnam	c	Manjuguda	796	
c	c	b	b	b	Yes	b	b	Yes	No	No	No	Visakhapatnam	c	Pitraguda	797	
c	c	c	c	c	Yes	c	b	Yes	No	No	No	Visakhapatnam	c	Kusumguda	798	

**Census of India 2011- Village Directory
Amenities and Land use (As on 2009)**

Name of District : Visakhapatnam

Location Code No.: 544

Name of Mandal Parishad : Araku Valley

Location Code No.: 0519

Sl. No.	Name of Village	Land Use										
		Area under different types of land use (in hectares rounded up to one decimal place)										
		Forests	Area under Non-agricultural Uses	Barren and Un-cultivable land	Permanent Pastures and Other Grazing Lands	Land Under Miscellaneous Tree Crops etc.	Culturable Waste Land	Fallow lands other than current fallows	Current Fallows	Net Area Sown	Total Irrigated Land Area	Total Un-irrigated Land Area
1	2	104	105	106	107	108	109	110	111	112	113	114
776	Pappuduvalasa	0	195.5	0	0	0	0	0	35.5	250	37.3	248.2
777	Kottavalasa	0	55.7	0	0	0	21.8	0	0	185.5	3.7	181.8
778	Chompi	0	252	0	0	0	0	54	52	180	37.3	248.7
779	Tokavalasa	0	34	0	0	0	0	0	0	64	0	64
780	Kodipunjuvalasa	0	125.6	72.1	0	0	0	0	18.3	47	1.8	63.5
781	Siragam	11.8	22.2	0	0	0	11.8	42	44	60.2	13.8	132.4
782	Bandapanuvalasa	0	16.2	0	0	0	1.9	0	0	15.9	0	15.9
783	Varra	0	31.9	0	0	0	0	13	57	180.1	32.4	217.7
784	Lamtampadu	0.3	0	0	0	0	0	0	0	54.7	3	51.7
785	Jaginiyalasa	202.3	68.8	0	0	0	0.9	0	0	0	0	0
786	Giriliguda	0.4	0.8	0	0	0	1.5	0	0	45.3	0	45.3
787	Bamsuguda	1.2	0.1	0	0	0	2	0	0	38.7	37.2	1.5
788	Piripodaru	0	0	0	0	0	0	0	0	0	0	0
789	Dungiyaputtu	0.8	0	2.2	0	0	0	0	0	0	0	0
790	Devarapalle	0	12.8	0	0	0	2.2	0	0	428	39	389
791	Bonduguda	0	0.1	0	0	0	1.1	0	0	105.8	1.8	104
792	Baski	0	7.2	0	0	0	0	0	0	179.8	34	145.8
793	Todubanda	0	61.9	0	0	0	3.3	0	0	10.8	2.6	8.2
794	Gugguda	0	20	0	0	0	0	38	19.1	285.9	83	260
795	Doraguda	0	6.5	0	0	0	1.2	0	0	89.3	12.2	77.1
796	Manjuguda	0	52.7	0	0	0	0	0	0	34.3	11.8	22.5
797	Pitraguda	0	2.1	0	0	0	0	0	0	32.9	0	32.9
798	Kusumguda	0	409.2	0	0	0	0.8	0	0	106	40.7	65.3

**Census of India 2011- Village Directory
Amenities and Land use (As on 2009)**

Name of District : Visakhapatnam

Location Code No.: 544

Name of Mandal Parishad : Araku Valley

Location Code No.: 0519

Land Use					Name of three most important commodities manufactured			Name of Village	Sl. No.
Area irrigated by source (in hectare).					First	Second	Third		
Canals (C)	Wells/Tube-wells(W/TW)	Tanks/Lakes(T/L)	Water Falls(WF)	Others(O)					
115	116	117	118	119	120	121	122	2	1
0	0	0	0	37.3				Pappuduvalasa	776
0	0	0	0	3.7				Kottavalasa	777
0	0	0	0	37.3				Chompi	778
0	0	0	0	0				Tokavalasa	779
0	0	0	0	1.8				Kodipunjuvalasa	780
12.2	0	0	0	1.6				Siragam	781
0	0	0	0	0				Bandapanuvalasa	782
32.4	0	0	0	0				Varra	783
0	0	0	0	3				Lamtampadu	784
0	0	0	0	0				Jaginivalasa	785
0	0	0	0	0				Girliguda	786
0	0	0	0	37.2				Bamsuguda	787
0	0	0	0	0				Piripodaru	788
0	0	0	0	0				Dungiyaputtu	789
16.3	0	19.4	0	3.3				Devarapalle	790
0	0	0	0	1.8				Bonduguda	791
7.3	0	19.4	0	7.3				Baski	792
0	0	0	0	2.6				Todubanda	793
0	0	0	0	83				Gugguda	794
0	0	0	0	12.2				Doraguda	795
0	0	0	0	11.8				Manjuguda	796
0	0	0	0	0				Pitraguda	797
14.2	0	0	0	26.5				Kusumguda	798

**Census of India 2011- Village Directory
Amenities and Land use (As on 2009)**

Name of District : Visakhapatnam

Location Code No.: 544

Name of Mandal Parishad : Araku Valley

Location Code No.: 0519

Sl. No.	Name of Village	Location code no.	Total area of the village (in hectares rounded up to one decimal place)	Total population (2011 census)	Number of households (2011 census)	Number of educational amenities available (If not available within the village, the distance range code viz; a for < 5 Kms, b for 5-10 Kms and c for 10+ kms of nearest place where facility is available is given).									
						Pre-Primary school (PP)	Primary school (P)	Middle school (M)	Secondary School (S)	Senior Secondary school (SS)	Degree college of arts science & commerce (ASC)	Engineering college(EC)	Medical college (MC)	Management institute (MI)	Polytechnic (Pt)
1	2	3	4	5	6	7	8	9	10	11	12	13	14	15	16
799	Vanthamuru	584049	611	601	132	b	2	b	b	b	b	c	c	c	c
800	Kappalagondi	584050	84	292	64	b	2	b	b	b	b	c	c	c	c
801	Bondaguda	584051	126	284	66	a	1	a	a	a	a	c	c	c	c
802	Gattanaguda	584052	36	73	16	a	a	a	a	a	a	c	c	c	c
803	Nandiguda	584053	480	761	172	b	2	b	b	b	b	c	c	c	c
804	Dingriputtu	584054	157	344	72	b	1	b	b	b	b	c	c	c	c
805	Korraguda	584055	25	64	16	b	b	b	b	b	b	c	c	c	c
806	Pakanaguda	584056	98	240	59	b	1	b	b	b	b	c	c	c	c
807	Danirangini	584057	55	151	35	b	1	b	b	b	b	c	c	c	c
808	Madaguda	584058	374	1213	278	b	1	c	b	b	b	c	c	c	c
809	Dalapatiguda	584059	203	272	62	b	1	c	b	b	b	c	c	c	c
810	Bosubeda	584060	339	587	145	b	1	b	b	b	b	c	c	c	c
811	Boduguda	584061	41	59	16	b	1	b	c	b	c	c	c	c	c
812	Gadyaguda	584062	259	467	123	b	2	a	a	b	b	c	c	c	c
813	Kothaballuguda	584063	249	1321	193	c	2	1	1	c	b	c	c	c	c
814	Pathaballuguda	584064	258	374	81	b	1	1	1	b	b	c	c	c	c
815	Hattaguda	584065	486	442	102	b	1	b	a	b	b	c	c	c	c
816	Kinnamguda	584066	191	670	162	c	1	b	b	c	c	c	c	c	c
817	Daburangini	584067	205	108	27	c	1	b	c	c	c	c	c	c	c
818	Korraguda	584068	384	566	121	c	1	1	b	c	c	c	c	c	c
819	Limbaguda	584069	35	75	16	c	1	b	b	c	c	c	c	c	c
820	Janamguda	584070	320	902	208	c	1	1	b	c	c	c	c	c	c
821	Piribanda	584071	78	218	62	c	1	a	c	c	c	c	c	c	c

**Census of India 2011- Village Directory
Amenities and Land use (As on 2009)**

Name of District : Visakhapatnam

Location Code No.: 544

Name of Mandal Parishad : Araku Valley

Location Code No.: 0519

Number of educational amenities available (If not available within the village, the distance range code viz; a for <5 Kms, b for 5-10 Kms and c for 10+ kms of nearest place where facility is available is given).				Number of Medical Amenities available. (If not available within the village, the distance range code viz; a for < 5 Kms, b for 5-10 Kms and c for 10+ kms of nearest place where facility is available is given).											Name of Village	Sl. No.
Vocational training school /ITI	Non-formal training centre (NFTC)	Special school for disabled (SSD)	Others (specify)	Community health centre (CHC)	Primary health centre (PHC)	Primary health sub centre (PHS)	Maternity and child welfare centre (MCW)	T. B. clinic (TBC)	Hospital-allopathic (HA)	Hospital-alternative medicine (HO)	Dispensary (D)	Veterinary hospital (VH)	Mobile health clinic (MHC)	Family welfare centre (FWC)		
17	18	19	20	21	22	23	24	25	26	27	28	29	30	31	2	1
b	c	c		b	b	b	c	c	c	c	c	b	1	c	Vanthamuru	799
b	c	c		b	c	b	c	c	c	c	c	b	1	c	Kappalagondi	800
a	c	c		a	a	a	c	c	c	c	c	a	1	c	Bondaguda	801
a	c	c		a	a	a	c	c	c	c	c	a	1	c	Gattanaguda	802
b	c	c		b	b	b	c	c	c	c	c	b	1	c	Nandiguda	803
b	c	c		b	b	b	c	c	c	c	c	b	1	c	Dingriputtu	804
b	c	c		b	b	b	c	c	c	c	c	b	1	c	Korraguda	805
b	c	c		b	b	b	c	c	c	c	c	b	1	c	Pakanaguda	806
b	c	c		b	a	b	c	c	c	c	c	b	1	c	Danirangini	807
b	c	c		b	1	b	c	c	c	c	c	b	b	c	Madaguda	808
b	c	c		b	b	a	c	c	c	c	c	b	1	c	Dalapatiguda	809
b	c	c		b	1	b	c	c	c	c	c	b	b	c	Bosubeda	810
c	c	c		c	c	b	c	c	c	c	c	c	1	c	Boduguda	811
b	c	c		b	1	a	c	c	c	c	c	b	b	c	Gadyaguda	812
b	c	c		b	b	a	c	c	c	c	c	b	1	c	Kothaballuguda	813
b	c	c		b	b	a	c	c	c	c	c	b	1	c	Pathaballuguda	814
b	c	c		b	b	b	c	c	c	c	c	b	1	c	Hattaguda	815
c	c	c		c	a	a	c	c	c	c	c	c	1	c	Kinnamguda	816
c	c	c		c	c	c	c	c	c	c	c	c	1	c	Daburangini	817
c	c	c		c	c	a	c	c	c	c	c	c	1	c	Korraguda	818
c	c	c		c	c	c	c	c	c	c	c	c	1	c	Limbaguda	819
c	c	c		c	b	a	c	c	c	c	c	c	1	c	Janamguda	820
c	c	c		c	c	a	c	c	c	c	c	c	1	c	Piribanda	821

**Census of India 2011- Village Directory
Amenities and Land use (As on 2009)**

Name of District : Visakhapatnam

Location Code No.: 544

Name of Mandal Parishad : Araku Valley

Location Code No.: 0519

Sl. No.	Name of Village	Number of Non-Government Medical Amenities available.							Availability of drinking water - Yes / No								
		Charitable non Govt. hospital/Nursing home.	Medical practitioner with MBBS Degree	Medical practitioner with other degree	Medical practitioner with no degree	Traditional practitioner and faith healer	Medicine Shop	Others	Tap water (Treated/Untreated)	Well water (Covered / Uncovered well)	Hand Pump	Tube wells / Bore well	Spring	River / Canal	Tank / Pond / Lake	Others	
1	2	32	33	34	35	36	37	38	39	40	41	42	43	44	45	46	
799	Vanthamuru	0	0	0	0	0	0	0	No	Yes	No	No	No	No	No	No	
800	Kappalagondi	0	0	0	0	0	0	0	No	Yes	No	No	No	No	No	No	
801	Bondaguda	0	0	0	0	0	0	0	No	No	Yes	No	No	No	No	No	
802	Gattanaguda	0	0	0	0	0	0	0	No	No	Yes	Yes	No	No	No	No	
803	Nandiguda	0	0	0	0	0	0	0	No	No	Yes	No	Yes	No	No	No	
804	Dingriputtu	0	0	0	0	0	0	0	No	No	Yes	Yes	No	No	No	No	
805	Korraguda	0	0	0	0	0	0	0	No	Yes	No	No	Yes	No	No	No	
806	Pakanaguda	0	0	0	0	0	0	0	No	Yes	No	No	Yes	No	No	No	
807	Danirangini	0	0	0	0	0	0	0	No	Yes	Yes	No	No	No	No	No	
808	Madaguda	0	0	0	0	0	0	0	No	No	Yes	No	Yes	No	No	No	
809	Dalapatiguda	0	0	0	0	0	0	0	No	No	Yes	No	No	No	No	No	
810	Bosubeda	0	0	0	0	0	0	0	No	No	Yes	No	Yes	No	No	No	
811	Boduguda	0	0	0	0	0	0	0	No	Yes	No	No	No	No	No	No	
812	Gadyaguda	0	0	0	0	0	0	0	Yes	Yes	Yes	Yes	No	No	No	No	
813	Kothaballuguda	0	0	0	0	0	0	0	Yes	No	Yes	No	Yes	No	No	No	
814	Pathaballuguda	0	0	0	0	0	0	0	No	Yes	Yes	No	Yes	No	No	No	
815	Hattaguda	0	0	0	0	0	0	0	No	No	Yes	No	No	No	No	No	
816	Kinnamguda	0	0	0	0	0	0	0	Yes	No	No	No	Yes	No	No	No	
817	Daburangini	0	0	0	0	0	0	0	No	Yes	No	No	Yes	No	No	No	
818	Korraguda	0	0	0	0	0	0	0	Yes	Yes	Yes	No	No	No	No	No	
819	Limbaguda	0	0	0	0	0	0	0	No	Yes	No	No	Yes	No	No	No	
820	Janamguda	0	0	0	0	0	0	0	Yes	Yes	Yes	No	No	No	No	No	
821	Piribanda	0	0	0	0	0	0	0	Yes	Yes	No	No	Yes	No	No	No	

**Census of India 2011- Village Directory
Amenities and Land use (As on 2009)**

Name of District : Visakhapatnam

Location Code No.: 544

Name of Mandal Parishad : Araku Valley

Location Code No.: 0519

Availability of toilet & others Yes / No				Communication and transport facilities (If amenities available code -Yes is given except for Village Pin Code ,If not available within the village , the distance range code viz; a for < 5 Kms, b for 5-10 Kms and c for 10+ kms of nearest place where facility is available is given).								Name of Village	Sl. No.
Community toilet including bath.	Community toilet excluding bath.	Rural sanitary mart or sanitary hardware outlet available near the village.	Community bio- gas or recycle of waste for productive use.	Post office(PO)	Sub post office (SPO)	Post & Telegraph office (P&TO)	Village Pin Code	Telephones (Land lines)	Public call office (PCO)	Mobile phone coverage	Internet cafes/ Common service centre (CSC)		
47	48	49	50	51	52	53	54	55	56	57	58	2	1
No	No	No	No	b	b	b	531149	b	b	b	c	Vanthamuru	799
No	No	No	No	b	b	b	531149	b	b	Yes	c	Kappalagondi	800
No	No	No	No	a	a	a	531149	a	a	a	c	Bondaguda	801
No	No	No	No	a	a	a	531149	a	a	Yes	c	Gattanaguda	802
No	No	No	No	b	b	b	531149	b	b	Yes	c	Nandiguda	803
No	No	No	No	b	b	b	531149	b	b	Yes	c	Dingriputtu	804
No	No	No	No	b	b	b	531149	b	b	b	c	Korraguda	805
No	No	No	No	b	b	b	531149	b	b	b	c	Pakanaguda	806
No	No	No	No	b	a	b	531149	b	b	b	c	Danirangini	807
No	No	No	No	b	Yes	b	531149	b	b	b	c	Madaguda	808
No	No	No	No	b	b	b	531149	b	b	Yes	c	Dalapatiguda	809
No	No	No	No	b	b	b	531149	b	b	Yes	c	Bosubeda	810
No	No	No	No	c	b	c	531149	c	c	c	c	Boduguda	811
No	No	No	No	b	a	b	531149	a	b	a	c	Gadyaguda	812
No	No	No	No	b	Yes	b	531149	Yes	b	Yes	c	Kothaballuguda	813
No	No	No	No	b	a	b	531149	a	b	b	c	Pathaballuguda	814
No	No	No	No	b	b	b	531149	b	b	Yes	c	Hattaguda	815
No	No	No	No	c	b	c	531149	b	c	a	c	Kinnamguda	816
No	No	No	No	c	b	c	531149	c	c	c	c	Daburangini	817
No	No	No	No	c	a	c	531149	c	c	c	c	Korraguda	818
No	No	No	No	c	b	c	531149	c	c	c	c	Limbaguda	819
No	No	No	No	c	b	c	531149	c	c	Yes	c	Janamguda	820
No	No	No	No	c	a	c	531149	a	c	b	c	Piribanda	821

**Census of India 2011- Village Directory
Amenities and Land use (As on 2009)**

Name of District : Visakhapatnam

Location Code No.: 544

Name of Mandal Parishad : Araku Valley

Location Code No.: 0519

Sl. No.	Name of Village	Communication and transport facilities (If amenities available code -Yes is given except for Village Pin Code, If not available within the village, the distance range code viz; a for < 5 Kms, b for 5-10 Kms and c for 10+ kms of nearest place where facility is available is given).									
		Private courier facility	Bus service (Public & Private)	Railway stations	Auto/Modified Autos	Taxis and Vans	Tractors	Cycle-pulled rickshaws(Manual & Machine driven)	Carts driven by animals	Sea /River ferry service	
1	2	59	60	61	62	63	64	65	66	67	
799	Vanthamuru	b	b	b	b	b	b		Yes	c	
800	Kappalagondi	b	b	b	b	b	b		b	c	
801	Bondaguda	a	a	a	a	a	a		Yes	c	
802	Gattanaguda	a	a	a	a	a	a		a	c	
803	Nandiguda	b	b	b	b	b	b		Yes	c	
804	Dingriputtu	b	b	b	b	b	b		b	c	
805	Korraguda	b	b	b	b	b	b		b	c	
806	Pakanaguda	b	b	b	b	b	b		Yes	c	
807	Danirangini	b	b	b	b	b	b		b	c	
808	Madaguda	b	b	b	b	b	b		Yes	c	
809	Dalapatiguda	b	b	b	b	b	b		Yes	c	
810	Bosubeda	b	Yes	b	b	b	b		Yes	c	
811	Boduguda	c	a	c	a	b	b		b	c	
812	Gadyaguda	b	a	a	a	b	a		Yes	c	
813	Kothaballuguda	b	Yes	b	Yes	b	Yes		b	c	
814	Pathaballuguda	b	a	a	a	b	a		Yes	c	
815	Hattaguda	b	b	c	b	b	b		Yes	c	
816	Kinnamguda	c	c	c	b	c	c		Yes	c	
817	Daburangini	c	b	c	b	c	c		b	c	
818	Korraguda	c	a	c	Yes	c	c	Yes	b	c	
819	Limbaguda	c	b	c	b	c	c		a	c	
820	Janamguda	c	b	b	Yes	c	c		Yes	c	
821	Piribanda	c	a	b	b	c	c		b	c	

**Census of India 2011- Village Directory
Amenities and Land use (As on 2009)**

Name of District : Visakhapatnam

Location Code No.: 544

Name of Mandal Parishad : Araku Valley

Location Code No.: 0519

Village connected to highways,village roads, banks & credit societies (If amenities available code -Yes is given, If not available within the village , the distance range code viz; a for < 5 Kms, b for 5-10 Kms and c for 10+ kms of nearest place where facility is available is given).												Name of Village	Sl. No.
Connected to national highway(NH)	Connected to state highway(SH)	Connected to major district road (MDR)	Connected to others district road	Pucca roads	Kutchcha roads	Water bounded macadam(WBM) roads	Navigable waterway (river/canal)(NW)	Footpaths (FP)	Commercial & Co-operative Banks	ATM	Agricultural Credit Societies		
68	69	70	71	72	73	74	75	76	77	78	79	2	1
c	c	c	b	Yes	Yes	b		Yes	b	b	c	Vanthamuru	799
c	c	c	b	a	Yes	b		Yes	b	b	c	Kappalagondi	800
c	c	c	a	a	Yes	b		Yes	a	a	b	Bondaguda	801
c	c	c	a	b	Yes	c		Yes	a	a	b	Gattanaguda	802
c	c	c	b	Yes	Yes	b		Yes	b	b	b	Nandiguda	803
c	b	b	b	a	Yes	b		Yes	b	b	c	Dingriputtu	804
c	b	b	b	a	Yes	c		Yes	b	b	b	Korraguda	805
c	b	b	b	a	Yes	b		Yes	b	b	c	Pakanaguda	806
c	a	a	b	a	Yes	b		Yes	b	b	c	Danirangini	807
c	a	a	b	Yes	Yes	Yes		Yes	b	b	c	Madaguda	808
c	a	a	b	b	Yes	b		Yes	b	b	c	Dalapatiguda	809
c	Yes	a	b	Yes	Yes	b		Yes	b	b	c	Bosubeda	810
c	a	a	b	b	Yes	c		Yes	c	c	c	Boduguda	811
c	Yes	b	b	a	Yes	b		Yes	Yes	b	c	Gadyaguda	812
c	Yes	b	b	Yes	Yes	b		Yes	b	b	c	Kothaballuguda	813
c	Yes	b	b	b	Yes	b		Yes	b	b	c	Pathaballuguda	814
c	a	a	b	a	Yes	b		Yes	b	b	c	Hattaguda	815
c	b	b	c	Yes	Yes	b		Yes	c	c	c	Kinnamguda	816
c	c	c	c	b	Yes	Yes		Yes	c	c	b	Daburangini	817
c	c	c	c	Yes	Yes	b		Yes	c	c	b	Korraguda	818
c	c	c	b	a	Yes	c		Yes	c	c	c	Limbaguda	819
c	c	c	b	Yes	Yes	b		Yes	c	c	a	Janamguda	820
c	c	c	b	a	Yes	b		Yes	c	c	b	Piribanda	821

**Census of India 2011- Village Directory
Amenities and Land use (As on 2009)**

Name of District : Visakhapatnam

Location Code No.: 544

Name of Mandal Parishad : Araku Valley

Location Code No.: 0519

Sl. No.	Name of Village	Availability of miscellaneous facilities (If amenities available code -Yes is given, If not available within the village, the distance range code viz; a for < 5 Kms, b for 5-10 Kms and c for 10+ kms of nearest place where facility is available is given).									
		Self-Help Group (SHG)	Public distribution system (PDS) shop	Mandis / Regular market	Weekly Haat	Agricultural marketing society	Integrated Child Development Scheme (Nutritional Centres)	Anganwadi Centre (Nutritional Centres)	Others (Nutritional Centres)	ASHA (Accredited Social Health Activist)	Community centre with/without TV
1	2	80	81	82	83	84	85	86	87	88	89
799	Vanthamuru	Yes	Yes	b	b	c	b	Yes	Yes	Yes	b
800	Kappalagondi	Yes	b	b	b	c	b	Yes	Yes	b	b
801	Bondaguda	Yes	a	a	a	c	a	Yes	Yes	Yes	a
802	Gattanaguda	Yes	a	a	a	c	a	a	Yes	a	a
803	Nandiguda	Yes	b	b	b	c	b	Yes	Yes	b	b
804	Dingriputtu	Yes	b	b	b	c	b	Yes	Yes	b	b
805	Korraguda	Yes	b	b	b	c	b	b	Yes	b	b
806	Pakanaguda	Yes	b	b	b	c	b	Yes	Yes	Yes	b
807	Danirangini	Yes	a	b	b	c	b	Yes	Yes	Yes	b
808	Madaguda	Yes	Yes	b	b	c	b	Yes	Yes	Yes	b
809	Dalapatiguda	Yes	a	b	b	c	b	Yes	Yes	a	b
810	Bosubeda	Yes	Yes	b	b	c	b	Yes	Yes	a	b
811	Boduguda	Yes	b	c	b	c	c	Yes	Yes	c	c
812	Gadyaguda	Yes	a	b	b	c	b	Yes	Yes	Yes	b
813	Kothaballuguda	Yes	a	a	b	c	b	Yes	Yes	Yes	b
814	Pathaballuguda	Yes	b	b	b	c	b	Yes	Yes	Yes	b
815	Hattaguda	Yes	b	b	b	c	b	Yes	Yes	Yes	b
816	Kinnamguda	Yes	b	c	b	c	c	Yes	Yes	Yes	b
817	Daburangini	Yes	a	c	c	c	c	Yes	Yes	Yes	c
818	Korraguda	Yes	c	c	c	c	c	Yes	Yes	a	c
819	Limbaguda	Yes	b	c	c	c	c	a	Yes	c	c
820	Janamguda	Yes	b	c	c	c	c	Yes	Yes	Yes	c
821	Piribanda	Yes	a	c	a	c	c	Yes	Yes	Yes	c

**Census of India 2011- Village Directory
Amenities and Land use (As on 2009)**

Name of District : Visakhapatnam

Location Code No.: 544

Name of Mandal Parishad : Araku Valley

Location Code No.: 0519

Availability of miscellaneous facilities (If amenities available code -Yes is given, If not available within the village, the distance range code viz; a for < 5 Kms, b for 5-10 Kms and c for 10+ kms of nearest place where facility is available is given).									Availability of electricity (Yes/No)				Nearest Town		Name of Village	Sl. No.
Sports Field,	Sports Club / Recreation Centre	Cinema / Video Hall	Public Library	Public Reading Room	Newspaper Supply	Assembly Polling station	Birth & Death Registration Office	Power Supply for Domestic Use (ED)	Power Supply for Agricultural Use (EAG)	Power Supply for Commercial Use (EC)	Power Supply for All Uses (EA)	Name	Distance range code i.e. a for <5 Kms, b for 5-10 Kms and c for 10+ kms			
90	91	92	93	94	95	96	97	98	99	100	101	102	103	2	1	
c	c	b	b	b	Yes	b	b	Yes	No	No	No	Visakhapatnam	c	Vanthamuru	799	
c	c	b	b	b	Yes	b	Yes	Yes	No	No	No	Visakhapatnam	c	Kappalagondi	800	
c	c	a	a	a	Yes	a	Yes	Yes	No	No	No	Visakhapatnam	c	Bondaguda	801	
c	c	a	a	a	Yes	a	a	Yes	No	No	No	Visakhapatnam	c	Gattanaguda	802	
c	c	b	b	b	Yes	Yes	Yes	Yes	No	No	No	Visakhapatnam	c	Nandiguda	803	
c	c	b	b	b	Yes	Yes	b	Yes	No	No	No	Visakhapatnam	c	Dingriputtu	804	
c	c	b	b	b	Yes	b	b	Yes	No	No	No	Visakhapatnam	c	Korraguda	805	
c	c	b	b	b	Yes	b	Yes	Yes	No	No	No	Visakhapatnam	c	Pakanaguda	806	
c	c	b	b	b	Yes	b	a	Yes	No	No	No	Visakhapatnam	c	Danirangini	807	
c	c	b	b	b	Yes	Yes	Yes	Yes	No	No	No	Visakhapatnam	c	Madaguda	808	
c	c	b	b	b	Yes	b	b	Yes	No	No	No	Visakhapatnam	c	Dalapatiguda	809	
c	c	b	b	b	Yes	Yes	Yes	Yes	No	No	No	Visakhapatnam	c	Bosubeda	810	
c	c	c	c	c	Yes	b	c	Yes	No	No	No	Visakhapatnam	c	Boduguda	811	
c	c	b	b	b	Yes	a	a	Yes	No	No	No	Visakhapatnam	c	Gadyaguda	812	
c	c	b	b	b	Yes	Yes	Yes	Yes	No	No	No	Visakhapatnam	c	Kothaballuguda	813	
c	c	b	b	b	Yes	b	a	Yes	No	No	No	Visakhapatnam	c	Pathaballuguda	814	
c	c	b	b	b	Yes	b	b	Yes	No	No	No	Visakhapatnam	c	Hattaguda	815	
c	c	c	c	c	Yes	Yes	b	Yes	No	No	No	Visakhapatnam	c	Kinnamguda	816	
c	c	c	c	c	Yes	b	c	Yes	No	No	No	Visakhapatnam	c	Daburangini	817	
c	c	c	c	c	Yes	b	Yes	Yes	No	No	No	Visakhapatnam	c	Korraguda	818	
c	c	c	c	c	Yes	b	b	Yes	No	No	No	Visakhapatnam	c	Limbaguda	819	
c	c	c	c	c	Yes	Yes	b	Yes	No	No	No	Visakhapatnam	c	Janamguda	820	
c	c	c	c	c	Yes	a	a	Yes	No	No	No	Visakhapatnam	c	Piribanda	821	

**Census of India 2011- Village Directory
Amenities and Land use (As on 2009)**

Name of District : Visakhapatnam

Location Code No.: 544

Name of Mandal Parishad : Araku Valley

Location Code No.: 0519

Sl. No.	Name of Village	Land Use										
		Area under different types of land use (in hectares rounded up to one decimal place)										
		Forests	Area under Non-agricultural Uses	Barren and Un-cultivable land	Permanent Pastures and Other Grazing Lands	Land Under Miscellaneous Tree Crops etc.	Culturable Waste Land	Fallow lands other than current fallows	Current Fallows	Net Area Sown	Total Irrigated Land Area	Total Un-irrigated Land Area
1	2	104	105	106	107	108	109	110	111	112	113	114
799	Vanthamuru	181.8	408.1	0	0	0	0	0	0	21.1	19.8	1.3
800	Kappalagondi	0	15	0	0	0	0	0	0	69	0	69
801	Bondaguda	0	40.5	0	0	0	0	0	0	85.5	81.4	4.1
802	Gattanaguda	0	5.7	0	0	0	0	0	0	30.3	0	30.3
803	Nandiguda	0	56	0	0	0	5.2	84	80.8	254	22	396.8
804	Dingriputtu	0	39.7	0	0	0	1.4	0	0	115.9	8.4	107.5
805	Korraguda	0	0.1	0	0	0	1.2	0	0	23.7	1	22.7
806	Pakanaguda	0	9.6	0	0	0	1	0	0	87.4	28.4	59
807	Danirangini	0	55	0	0	0	0	0	0	0	0	0
808	Madaguda	0	181.4	0	0	0	0	27.6	15	150	20.3	172.3
809	Dalapatiguda	0	60.4	0	0	0	0	0	0	142.6	20	122.6
810	Bosubeda	10.3	49.5	0	0	0	4	65.2	60	150	178	97.2
811	Boduguda	0	2.9	0	0	0	0.2	0	0	37.9	0	37.9
812	Gadyaguda	108.1	0	0	0	0	0	0	0	150.9	72.9	78
813	Kothaballuguda	0	91	0	1	0	2	0	2	153	4	151
814	Pathaballuguda	14.6	0	72.9	4	0	2.6	0	2	161.9	24.4	139.5
815	Hattaguda	0	0	152.2	0	0	0	0	0	333.8	36.4	297.4
816	Kinnamguda	2.8	40.5	0	0	0	0	0	2	145.7	24	123.7
817	Daburangini	40.6	0	81.2	0	0	0	0	0	83.2	0	83.2
818	Korraguda	3	41.9	0	0	0	0	0	0	339.1	0	339.1
819	Limbaguda	0	1.9	0	0	0	0	9.1	5	19	4.8	28.3
820	Janamguda	0	12.7	35	0	0	43.3	0	29	200	64.2	164.8
821	Piribanda	0	25.8	0	0	0	0.8	0	0	51.4	0.2	51.2

**Census of India 2011- Village Directory
Amenities and Land use (As on 2009)**

Name of District : Visakhapatnam

Location Code No.: 544

Name of Mandal Parishad : Araku Valley

Location Code No.: 0519

Land Use					Name of three most important commodities manufactured			Name of Village	Sl. No.					
Area irrigated by source (in hectare).					First	Second	Third							
Canals (C)	Wells/Tube-wells(W/TW)	Tanks/Lakes(T/L)	Water Falls(WF)	Others(O)	115	116	117	118	119	120	121	122	2	1
0	0	9.9	0	9.9									Vanthamuru	799
0	0	0	0	0									Kappalagondi	800
0	0	0	0	81.4									Bondaguda	801
0	0	0	0	0									Gattanaguda	802
0	0	10	0	12									Nandiguda	803
0	0	8.4	0	0									Dingriputtu	804
0	0	0	0	1									Korraguda	805
14.2	0	0	0	14.2									Pakanaguda	806
0	0	0	0	0									Danirangini	807
14.2	0	6.1	0	0									Madaguda	808
0	0	10	0	10									Dalapatiguda	809
0	0	88.9	0	89.1									Bosubeda	810
0	0	0	0	0									Boduguda	811
72.9	0	0	0	0									Gadyaguda	812
0	0	4	0	0									Kothaballuguda	813
0	0	24.4	0	0									Pathaballuguda	814
0	18.2	18.2	0	0									Hattaguda	815
12	0	12	0	0									Kinnamguda	816
0	0	0	0	0									Daburangini	817
0	0	0	0	0									Korraguda	818
1	0	3.8	0	0									Limbaguda	819
24.3	0	0	7.8	32.1									Janamguda	820
0	0	0	0	0.2									Piribanda	821

**Census of India 2011- Village Directory
Amenities and Land use (As on 2009)**

Name of District : Visakhapatnam

Location Code No.: 544

Name of Mandal Parishad : Araku Valley

Location Code No.: 0519

Sl. No.	Name of Village	Location code no.	Total area of the village (in hectares rounded up to one decimal place)	Total population (2011 census)	Number of households (2011 census)	Number of educational amenities available (If not available within the village, the distance range code viz; a for < 5 Kms, b for 5-10 Kms and c for 10+ kms of nearest place where facility is available is given).									
						Pre-Primary school (PP)	Primary school (P)	Middle school (M)	Secondary School (S)	Senior Secondary school (SS)	Degree college of arts science & commerce (ASC)	Engineering college(EC)	Medical college (MC)	Management institute (MI)	Polytechnic (Pt)
1	2	3	4	5	6	7	8	9	10	11	12	13	14	15	16
822	Somelapadu	584072	0	0	0										
823	Sunkarametta	584073	150	761	198	c	2	1	a	c	c	c	c	c	c
824	Gandametta	584074	27	20	4	c	a	a	b	c	c	c	c	c	c
825	Chinagangagudi	584075	40	194	48	c	1	a	b	c	c	c	c	c	c
826	Pedagangagudi	584076	90	213	62	c	1	a	b	c	c	c	c	c	c
827	Korraguda	584077	95	318	70	c	1	b	b	c	c	c	c	c	c
828	Sukuruguda	584078	92	181	48	c	1	b	b	c	c	c	c	c	c
829	Gattaraguda	584079	189	362	90	c	1	b	c	c	c	c	c	c	c
830	Ninnimamidivalasa	584080	38	160	32	c	1	c	c	c	c	c	c	c	c
831	Kothavalasa	584081	16	211	49	c	1	c	c	c	c	c	c	c	c
832	Bondam	584082	87	400	71	c	1	c	c	c	c	c	c	c	c
833	Rampuduvalasa	584083	81	168	36	c	1	b	c	c	c	c	c	c	c
834	Ranginiguda	584084	124	246	50	c	1	c	c	c	c	c	c	c	c
835	Boyiguda	584085	33	104	26	c	1	c	c	c	c	c	c	c	c
836	Baliyaguda	584086	57	69	18	c	1	c	c	c	c	c	c	c	c
837	Rega	584087	78	269	63	c	1	b	c	c	c	c	c	c	c
838	Koliyaguda	584088	63	95	17	c	1	b	c	c	c	c	c	c	c
839	Beddaguda	584089	6	0	0										
840	Majjivalasa	584090	142	173	36	c	1	b	b	c	c	c	c	c	c
841	Gojara	584091	34	46	13	c	a	b	b	c	c	c	c	c	c
842	Karakavalasa	584092	108	147	38	c	1	b	b	c	c	c	c	c	c
843	Totavalasa	584093	65	0	0										
844	Kuruseela	584094	67	111	26	c	1	b	b	c	c	c	c	c	c

**Census of India 2011- Village Directory
Amenities and Land use (As on 2009)**

Name of District : Visakhapatnam

Location Code No.: 544

Name of Mandal Parishad : Araku Valley

Location Code No.: 0519

Number of educational amenities available (If not available within the village, the distance range code viz; a for <5 Kms, b for 5-10 Kms and c for 10+ kms of nearest place where facility is available is given).				Number of Medical Amenities available. (If not available within the village, the distance range code viz; a for < 5 Kms, b for 5-10 Kms and c for 10+ kms of nearest place where facility is available is given).										Name of Village	Sl. No.	
Vocational training school /ITI	Non-formal training centre (NFTC)	Special school for disabled (SSD)	Others (specify)	Community health centre (CHC)	Primary health centre (PHC)	Primary health sub centre (PHS)	Maternity and child welfare centre (MCW)	T. B. clinic (TBC)	Hospital-allopathic (HA)	Hospital-alternative medicine (HO)	Dispensary (D)	Veterinary hospital (VH)	Mobile health clinic (MHC)			Family welfare centre (FWC)
17	18	19	20	21	22	23	24	25	26	27	28	29	30	31	2	1
															Somelapadu	822
c	c	c		c	1	c	c	c	c	c	c	c	c	c	Sunkarametta	823
c	c	c		c	c	a	c	c	c	c	c	c	1	c	Gandametta	824
c	c	c		c	c	a	c	c	c	c	c	c	1	c	Chinagangagudi	825
c	c	c		c	c	a	c	c	c	c	c	c	1	c	Pedagangagudi	826
c	c	c		c	c	b	c	c	c	c	c	c	1	c	Korraguda	827
c	c	c		c	c	b	c	c	c	c	c	c	1	c	Sukuruguda	828
c	c	c		c	b	b	c	c	c	c	c	c	1	c	Gattaraguda	829
c	c	c		c	a	b	c	c	c	c	c	c	1	c	Ninnimamidivalasa	830
c	c	c		c	b	b	c	c	c	c	c	c	1	c	Kothavalasa	831
c	c	c		c	a	1	c	c	c	c	c	c	c	c	Bondam	832
c	c	c		c	b	a	c	c	c	c	c	c	1	c	Rampuduvalasa	833
c	c	c		c	b	b	c	c	c	c	c	c	1	c	Ranginiguda	834
c	c	c		c	c	a	c	c	c	c	c	c	1	c	Boyiguda	835
c	c	c		c	b	a	c	c	c	c	c	c	1	c	Baliyaguda	836
c	c	c		c	b	a	c	c	c	c	c	c	1	c	Rega	837
c	c	c		c	a	b	c	c	c	c	c	c	1	c	Koliyaguda	838
															Beddaguda	839
c	c	c		c	a	b	c	c	c	c	c	c	1	c	Majjivalasa	840
c	c	c		c	a	a	c	c	c	c	c	c	1	c	Gojara	841
c	c	c		c	b	a	c	c	c	c	c	c	1	c	Karakavalasa	842
															Totavalasa	843
c	c	c		c	c	b	c	c	c	c	c	c	1	c	Kuruseela	844

**Census of India 2011- Village Directory
Amenities and Land use (As on 2009)**

Name of District : Visakhapatnam

Location Code No.: 544

Name of Mandal Parishad : Araku Valley

Location Code No.: 0519

Sl. No.	Name of Village	Number of Non-Government Medical Amenities available.							Availability of drinking water - Yes / No								
		Charitable non Govt. hospital/Nursing home.	Medical practitioner with MBBS Degree	Medical practitioner with other degree	Medical practitioner with no degree	Traditional practitioner and faith healer	Medicine Shop	Others	Tap water (Treated/Untreated)	Well water (Covered / Uncovered well)	Hand Pump	Tube wells / Bore well	Spring	River / Canal	Tank / Pond / Lake	Others	
1	2	32	33	34	35	36	37	38	39	40	41	42	43	44	45	46	
822	Somelapadu																
823	Sunkarametta	0	0	0	0	0	0	0	Yes	Yes	Yes	No	Yes	No	No	No	
824	Gandametta	0	0	0	0	0	0	0	No	Yes	No	No	Yes	No	No	No	
825	Chinagangagudi	0	0	0	0	0	0	0	No	Yes	Yes	No	Yes	No	No	No	
826	Pedagangagudi	0	0	0	0	0	0	0	Yes	Yes	Yes	No	Yes	No	No	No	
827	Korraguda	0	0	0	0	0	0	0	Yes	No	No	No	Yes	No	No	No	
828	Sukuruguda	0	0	0	0	0	0	0	No	No	No	Yes	Yes	No	No	No	
829	Gattaraguda	0	0	0	0	0	0	0	No	No	No	Yes	Yes	No	No	No	
830	Ninnimamivalasa	0	0	0	0	0	0	0	No	Yes	No	No	Yes	No	No	No	
831	Kothavalasa	0	0	0	0	0	0	0	No	Yes	No	No	No	No	No	No	
832	Bondam	0	0	0	0	0	0	0	No	Yes	Yes	No	Yes	No	No	No	
833	Rampuduvalasa	0	0	0	0	0	0	0	No	Yes	No	No	No	No	No	No	
834	Ranginiguda	0	0	0	0	0	0	0	No	Yes	No	No	Yes	No	No	No	
835	Boyiguda	0	0	0	0	0	0	0	No	Yes	No	No	Yes	No	No	No	
836	Baliyaguda	0	0	0	0	0	0	0	Yes	Yes	No	No	No	No	No	No	
837	Rega	0	0	0	0	0	0	0	No	Yes	Yes	No	No	No	No	No	
838	Koliyaguda	0	0	0	0	0	0	0	No	Yes	Yes	No	Yes	No	No	No	
839	Beddaguda																
840	Majjivalasa	0	0	0	0	0	0	0	No	Yes	No	No	No	No	No	No	
841	Gojara	0	0	0	0	0	0	0	No	Yes	No	No	No	No	No	No	
842	Karakavalasa	0	0	0	0	0	0	0	No	Yes	No	No	No	No	No	No	
843	Totavalasa																
844	Kuruseela	0	0	0	0	0	0	0	No	Yes	No	No	Yes	No	No	No	

**Census of India 2011- Village Directory
Amenities and Land use (As on 2009)**

Name of District : Visakhapatnam

Location Code No.: 544

Name of Mandal Parishad : Araku Valley

Location Code No.: 0519

Availability of toilet & others Yes / No				Communication and transport facilities (If amenities available code -Yes is given except for Village Pin Code ,If not available within the village , the distance range code viz; a for < 5 Kms, b for 5-10 Kms and c for 10+ kms of nearest place where facility is available is given).									Name of Village	Sl. No.
Community toilet including bath.	Community toilet excluding bath.	Rural sanitary mart or sanitary hardware outlet available near the village.	Community bio- gas or recycle of waste for productive use.	Post office(PO)	Sub post office (SPO)	Post & Telegraph office (P&TO)	Village Pin Code	Telephones (Land lines)	Public call office (PCO)	Mobile phone coverage	Internet cafes/ Common service centre (CSC)			
47	48	49	50	51	52	53	54	55	56	57	58	2	1	
												Somelapadu	822	
No	No	No	No	c	Yes	c	531149	Yes	c	Yes	c	Sunkarametta	823	
No	No	No	No	c	a	c	531149	c	c	a	c	Gandametta	824	
No	No	No	No	c	a	c	531149	a	c	a	c	Chinagangagudi	825	
No	No	No	No	c	a	c	531149	a	c	Yes	c	Pedagangagudi	826	
No	No	No	No	c	b	c	531149	b	c	b	c	Korruguda	827	
No	No	No	No	c	b	c	531149	b	b	Yes	c	Sukuruguda	828	
No	No	No	No	c	b	c	531149	c	c	Yes	c	Gattaraguda	829	
No	No	No	No	c	c	c	531149	c	c	Yes	c	Ninnimamidivalasa	830	
No	No	No	No	c	b	c	531149	c	c	Yes	c	Kothavalasa	831	
No	No	No	No	c	b	c	531149	c	c	c	c	Bondam	832	
No	No	No	No	c	a	c	531149	c	c	c	c	Rampuduvalasa	833	
No	No	No	No	c	b	c	531149	c	c	Yes	c	Ranginiguda	834	
No	No	No	No	c	a	c	531149	a	c	Yes	c	Boyiguda	835	
No	No	No	No	c	b	c	531149	c	c	Yes	c	Baliyaguda	836	
No	No	No	No	c	b	c	531149	c	c	Yes	c	Rega	837	
No	No	No	No	c	b	c	531149	c	c	Yes	c	Koliyaguda	838	
												Beddaguda	839	
No	No	No	No	c	b	c	531149	c	c	c	c	Majjivalasa	840	
No	No	No	No	c	a	c	531149	c	c	Yes	c	Gojara	841	
No	No	No	No	c	b	c	531149	c	c	c	c	Karakavalasa	842	
												Totavalasa	843	
No	No	No	No	c	b	c	531149	b	b	c	c	Kuruseela	844	

**Census of India 2011- Village Directory
Amenities and Land use (As on 2009)**

Name of District : Visakhapatnam

Location Code No.: 544

Name of Mandal Parishad : Araku Valley

Location Code No.: 0519

Sl. No.	Name of Village	Communication and transport facilities (If amenities available code -Yes is given except for Village Pin Code, If not available within the village, the distance range code viz; a for < 5 Kms, b for 5-10 Kms and c for 10+ kms of nearest place where facility is available is given).									
		Private courier facility	Bus service (Public & Private)	Railway stations	Auto/Modified Autos	Taxis and Vans	Tractors	Cycle-pulled rickshaws(Manual & Machine driven)	Carts driven by animals	Sea /River ferry service	
1	2	59	60	61	62	63	64	65	66	67	
822	Somelapadu										
823	Sunkarametta	c	Yes	b	c	c	c		c	c	
824	Gandametta	c	a	b	c	c	c		c	c	
825	Chinagangagudi	c	a	c	c	c	c		c	c	
826	Pedagangagudi	c	a	b	c	c	c		c	c	
827	Korraguda	c	b	b	b	c	b		b	c	
828	Sukuruguda	c	Yes	b	b	c	b		b	c	
829	Gattaraguda	c	b	a	b	c	b		Yes	c	
830	Ninnimamidivalasa	c	a	a	c	c	c		a	c	
831	Kothavalasa	c	a	a	c	c	c		b	c	
832	Bondam	c	a	a	c	c	c		b	c	
833	Rampuduvalasa	c	a	a	c	c	c		a	c	
834	Ranginiguda	c	c	a	c	c	c		Yes	c	
835	Boyiguda	c	a	a	c	c	c		Yes	c	
836	Baliyaguda	c	a	a	c	c	c		a	c	
837	Rega	c	a	a	c	c	c		a	c	
838	Koliyaguda	c	a	a	c	c	c		b	c	
839	Beddaguda										
840	Majjivalasa	c	a	a	c	c	c		b	c	
841	Gojara	c	Yes	c	c	c	c		a	c	
842	Karakavalasa	c	a	a	c	c	c		a	c	
843	Totavalasa										
844	Kuruseela	c	b	c	c	c	c		b	c	

**Census of India 2011- Village Directory
Amenities and Land use (As on 2009)**

Name of District : Visakhapatnam

Location Code No.: 544

Name of Mandal Parishad : Araku Valley

Location Code No.: 0519

Village connected to highways,village roads, banks & credit societies (If amenities available code -Yes is given, If not available within the village , the distance range code viz; a for < 5 Kms, b for 5-10 Kms and c for 10+ kms of nearest place where facility is available is given).												Name of Village	Sl. No.
68	69	70	71	72	73	74	75	76	77	78	79		
												Somelapadu	822
c	Yes	b	Yes	Yes	Yes	Yes		Yes	Yes	c	b	Sunkarametta	823
c	Yes	b	Yes	b	Yes	c		Yes	c	c	a	Gandametta	824
c	Yes	b	b	b	Yes	b		Yes	c	c	b	Chinagangagudi	825
c	a	a	b	b	Yes	b		Yes	Yes	c	a	Pedagangagudi	826
c	b	b	c	b	Yes	b		Yes	c	c	a	Korraguda	827
c	b	b	b	a	Yes	b		Yes	c	c	a	Sukuruguda	828
c	c	c	Yes	b	Yes	b		Yes	Yes	c	b	Gattaraguda	829
c	c	c	a	a	Yes	b		Yes	c	c	b	Ninnimamivalasa	830
c	c	c	b	b	Yes	b		Yes	c	c	c	Kothavalasa	831
c	c	c	c	b	Yes	b		Yes	c	c	b	Bondam	832
c	c	c	c	b	Yes	b		Yes	c	c	a	Rampuduvalasa	833
c	b	b	c	b	Yes	b		Yes	c	c	b	Ranginiguda	834
c	a	a	c	b	Yes	b		Yes	c	c	c	Boyiguda	835
c	Yes	Yes	c	b	Yes	c		Yes	c	c	b	Baliyaguda	836
c	b	b	c	a	Yes	b		Yes	c	c	a	Rega	837
c	b	b	c	b	Yes	c		Yes	c	c	a	Koliyaguda	838
												Beddaguda	839
c	c	c	c	b	Yes	b		Yes	c	c	a	Majjivalasa	840
c	c	c	c	b	Yes	c		Yes	c	c	b	Gojara	841
c	c	c	c	b	Yes	b		Yes	c	c	a	Karakavalasa	842
												Totavalasa	843
c	c	c	c	b	Yes	b		Yes	c	c	b	Kuruseela	844

**Census of India 2011- Village Directory
Amenities and Land use (As on 2009)**

Name of District : Visakhapatnam

Location Code No.: 544

Name of Mandal Parishad : Araku Valley

Location Code No.: 0519

Sl. No.	Name of Village	Availability of miscellaneous facilities (If amenities available code -Yes is given, If not available within the village, the distance range code viz; a for < 5 Kms, b for 5-10 Kms and c for 10+ kms of nearest place where facility is available is given).									
		Self-Help Group (SHG)	Public distribution system (PDS) shop	Mandis / Regular market	Weekly Haat	Agricultural marketing society	Integrated Child Development Scheme (Nutritional Centres)	Anganwadi Centre (Nutritional Centres)	Others (Nutritional Centres)	ASHA (Accredited Social Health Activist)	Community centre with/without TV
1	2	80	81	82	83	84	85	86	87	88	89
822	Somelapadu										
823	Sunkarametta	Yes	Yes	c	Yes	c	c	Yes	Yes	Yes	Yes
824	Gandametta	Yes	a	c	a	c	c	a	Yes	c	a
825	Chinagangagudi	Yes	Yes	c	a	c	c	Yes	Yes	a	a
826	Pedagangagudi	Yes	a	c	c	c	c	Yes	Yes	Yes	a
827	Korraguda	Yes	b	c	b	c	c	Yes	Yes	Yes	c
828	Sukuruguda	Yes	a	c	a	c	c	Yes	Yes	Yes	a
829	Gattaraguda	Yes	a	c	b	c	c	Yes	Yes	Yes	b
830	Ninnimamidivalasa	Yes	a	c	c	c	c	Yes	Yes	Yes	c
831	Kothavalasa	Yes	b	c	b	c	c	Yes	Yes	Yes	c
832	Bondam	Yes	a	c	b	c	c	Yes	Yes	Yes	c
833	Rampuduvalasa	Yes	a	c	a	c	c	Yes	Yes	Yes	c
834	Ranginiguda	Yes	a	c	b	c	c	Yes	Yes	Yes	c
835	Boyiguda	Yes	a	c	a	c	c	Yes	Yes	Yes	a
836	Baliyaguda	Yes	a	c	a	c	c	a	Yes	c	c
837	Rega	Yes	a	c	a	c	c	Yes	Yes	Yes	c
838	Koliyaguda	Yes	a	c	b	c	c	Yes	Yes	c	c
839	Beddaguda										
840	Majjivalasa	Yes	a	c	b	c	c	Yes	Yes	Yes	c
841	Gojara	Yes	a	c	c	c	c	a	Yes	c	c
842	Karakavalasa	Yes	a	c	a	c	c	Yes	Yes	Yes	c
843	Totavalasa										
844	Kuruseela	Yes	b	c	c	c	c	Yes	Yes	Yes	c

**Census of India 2011- Village Directory
Amenities and Land use (As on 2009)**

Name of District : Visakhapatnam

Location Code No.: 544

Name of Mandal Parishad : Araku Valley

Location Code No.: 0519

Availability of miscellaneous facilities (If amenities available code -Yes is given, If not available within the village, the distance range code viz; a for < 5 Kms, b for 5-10 Kms and c for 10+ kms of nearest place where facility is available is given).									Availability of electricity (Yes/No)				Nearest Town		Name of Village	Sl. No.
Sports Field,	Sports Club / Recreation Centre	Cinema / Video Hall	Public Library	Public Reading Room	Newspaper Supply	Assembly Polling station	Birth & Death Registration Office	Power Supply for Domestic Use (ED)	Power Supply for Agricultural Use (EAG)	Power Supply for Commercial Use (EC)	Power Supply for All Uses (EA)	Name	Distance range code i.e. a for <5 Kms, b for 5-10 Kms and c for 10+ kms			
90	91	92	93	94	95	96	97	98	99	100	101	102	103	2	1	
												Visakhapatnam	c	Somelapadu	822	
c	c	c	c	c	Yes	Yes	Yes	Yes	No	No	No	Visakhapatnam	c	Sunkarametta	823	
c	c	c	c	c	a	a	a	Yes	No	No	No	Visakhapatnam	c	Gandametta	824	
c	c	c	c	c	Yes	a	a	Yes	No	No	No	Visakhapatnam	c	Chinagangagudi	825	
c	c	c	c	c	Yes	a	a	Yes	No	No	No	Visakhapatnam	c	Pedagangagudi	826	
c	c	c	c	c	Yes	b	b	Yes	No	No	No	Visakhapatnam	c	Korraguda	827	
c	c	c	c	c	Yes	b	b	Yes	No	No	No	Visakhapatnam	c	Sukuruguda	828	
c	c	c	c	c	Yes	Yes	c	Yes	No	No	No	Visakhapatnam	c	Gattaraguda	829	
c	c	c	c	c	Yes	a	Yes	Yes	No	No	No	Visakhapatnam	c	Ninnimamivalasa	830	
c	c	c	c	c	Yes	a	Yes	Yes	No	No	No	Visakhapatnam	c	Kothavalasa	831	
c	c	c	c	c	Yes	a	Yes	Yes	No	No	No	Visakhapatnam	c	Bondam	832	
c	c	c	c	c	Yes	a	a	Yes	No	No	No	Visakhapatnam	c	Rampuduvalasa	833	
c	c	c	c	c	Yes	a	a	Yes	No	No	No	Visakhapatnam	c	Ranginiguda	834	
c	c	c	c	c	Yes	a	a	Yes	No	No	No	Visakhapatnam	c	Boyiguda	835	
c	c	c	c	c	Yes	a	Yes	Yes	No	No	No	Visakhapatnam	c	Baliyaguda	836	
c	c	c	c	c	Yes	c	c	Yes	No	No	No	Visakhapatnam	c	Rega	837	
c	c	c	c	c	Yes	a	Yes	Yes	No	No	No	Visakhapatnam	c	Koliyaguda	838	
												Visakhapatnam	c	Beddaguda	839	
c	c	c	c	c	Yes	a	a	Yes	No	No	No	Visakhapatnam	c	Majjivalasa	840	
c	c	c	c	c	Yes	a	a	Yes	No	No	No	Visakhapatnam	c	Gojara	841	
c	c	c	c	c	Yes	a	a	Yes	No	No	No	Visakhapatnam	c	Karakavalasa	842	
												Visakhapatnam	c	Totavalasa	843	
c	c	c	c	c	Yes	b	Yes	Yes	No	No	No	Visakhapatnam	c	Kuruseela	844	

**Census of India 2011- Village Directory
Amenities and Land use (As on 2009)**

Name of District : Visakhapatnam

Location Code No.: 544

Name of Mandal Parishad : Araku Valley

Location Code No.: 0519

Sl. No.	Name of Village	Land Use										
		Area under different types of land use (in hectares rounded up to one decimal place)										
		Forests	Area under Non-agricultural Uses	Barren and Un-cultivable land	Permanent Pastures and Other Grazing Lands	Land Under Miscellaneous Tree Crops etc.	Culturable Waste Land	Fallow lands other than current fallows	Current Fallows	Net Area Sown	Total Irrigated Land Area	Total Un-irrigated Land Area
1	2	104	105	106	107	108	109	110	111	112	113	114
822	Somelapadu	0	0	0	0	0	0	0	0	0	0	0
823	Sunkarametta	0	47.1	0	0	0	0	0	0	102.9	12.2	90.7
824	Gandametta	0	2.2	0	0	0	0	0	0	24.8	0	24.8
825	Chinagangagudi	20.2	1.1	0	0	0	0	0	0	18.7	0	18.7
826	Pedagangagudi	0	0	21.6	0	0	0	0	0	68.4	10.4	58
827	Korraguda	0	9.6	0	0	0	4	0	10.4	71	0	81.4
828	Sukuruguda	0	5.3	4.9	0	0	0	0	0	81.8	7	74.8
829	Gattaraguda	38.1	3.5	0	0	0	0	0	0	147.4	19.8	127.6
830	Ninnimamivalasa	0	3.5	0	0	0	0	0	0	34.5	3.6	30.9
831	Kothavalasa	8.1	0.2	0	0	0	0	0	0	7.7	1.6	6.1
832	Bondam	0	10.8	0	0	0	0	0	0	76.2	1.6	74.6
833	Rampuduvalasa	0	4	0	0	0	0	0	0	77	5	72
834	Ranginiguda	0	10.7	0	0	0	6.3	0	8	99	32.4	74.6
835	Boyiguda	0	0.9	0	0	0	0	0	0	32.1	17.2	14.9
836	Baliyaguda	0	29.5	0	0	0	0	0	0	27.5	0	27.5
837	Rega	0	34.3	0	0	3.7	0	0	0	40	24	16
838	Koliyaguda	0	16.4	0	0	0	0	0	0	46.6	0	46.6
839	Beddaguda	0	0	6	0	0	0	0	0	0	0	0
840	Majjivalasa	0	58	0	0	0	2	0	0	82	3.7	78.3
841	Gojara	0	1	0	0	0	0	0	0	33	0	33
842	Karakavalasa	0	41	0	0	0	0	26	20	21	11	56
843	Totavalasa	0	1.5	0	0	0	0	0	0	63.5	4.4	59.1
844	Kuruseela	0	3.4	0	0	0	0	0	1.7	61.9	1.3	62.3

**Census of India 2011- Village Directory
Amenities and Land use (As on 2009)**

Name of District : Visakhapatnam

Location Code No.: 544

Name of Mandal Parishad : Araku Valley

Location Code No.: 0519

Land Use					Name of three most important commodities manufactured			Name of Village	Sl. No.					
Area irrigated by source (in hectare).					First	Second	Third							
Canals (C)	Wells/Tube-wells(W/TW)	Tanks/Lakes(T/L)	Water Falls(WF)	Others(O)	115	116	117	118	119	120	121	122	2	1
0	0	0	0	0									Somelapadu	822
0	6.1	0	0	6.1									Sunkarametta	823
0	0	0	0	0									Gandametta	824
0	0	0	0	0									Chinagangagudi	825
0	0	0	0	10.4									Pedagangagudi	826
0	0	0	0	0									Korraguda	827
0	3	0	0	4									Sukuruguda	828
0	0	9.8	0	10									Gattaraguda	829
0	0	0	0	3.6									Ninnimamidivalasa	830
0	0	0	0	1.6									Kothavalasa	831
0	0	0	0	1.6									Bondam	832
0	0	2.5	0	2.5									Rampuduvalasa	833
16.2	0	16.2	0	0									Ranginiguda	834
0	0	17.2	0	0									Boyiguda	835
0	0	0	0	0									Baliyaguda	836
12.2	0	0	0	11.8									Rega	837
0	0	0	0	0									Koliyaguda	838
0	0	0	0	0									Beddaguda	839
0	0	0	0	3.7									Majjivalasa	840
0	0	0	0	0									Gojara	841
0	4	0	0	7									Karakavalasa	842
0	0	4.4	0	0									Totavalasa	843
0	0	0	0	1.3									Kuruseela	844

**Census of India 2011- Village Directory
Amenities and Land use (As on 2009)**

Name of District : Visakhapatnam

Location Code No.: 544

Name of Mandal Parishad : Araku Valley

Location Code No.: 0519

Sl. No.	Name of Village	Location code no.	Total area of the village (in hectares rounded up to one decimal place)	Total population (2011 census)	Number of households (2011 census)	Number of educational amenities available (If not available within the village, the distance range code viz; a for < 5 Kms, b for 5-10 Kms and c for 10+ kms of nearest place where facility is available is given).										
						Pre-Primary school (PP)	Primary school (P)	Middle school (M)	Secondary School (S)	Senior Secondary school (SS)	Degree college of arts science & commerce (ASC)	Engineering college(EC)	Medical college (MC)	Management institute (MI)	Polytechnic (Pt)	
1	2	3	4	5	6	7	8	9	10	11	12	13	14	15	16	
845	Beddaguda	584095	100	127	38	c	1	b	b	c	c	c	c	c	c	
846	Vanthalaguda	584096	57	83	19	c	1	b	b	c	c	c	c	c	c	
847	Leddangi	584097	16	58	13	c	b	b	b	c	c	c	c	c	c	
848	Sirasaguda	584098	259	277	61	c	1	b	b	c	c	c	c	c	c	
849	Adaru	584099	336	209	43	c	1	b	b	c	c	c	c	c	c	
850	Bairuguda	584100	73	38	8	c	a	c	c	c	c	c	c	c	c	
851	Pedageddavalasa	584101	42	20	4	c	b	c	c	c	c	c	c	c	c	
852	Danasalavalasa	584102	150	147	38	c	1	c	c	c	c	c	c	c	c	
Total			22143	49960	10974	0	163	22	7	2	0	0	0	0	0	

**Census of India 2011- Village Directory
Amenities and Land use (As on 2009)**

Name of District : Visakhapatnam

Location Code No.: 544

Name of Mandal Parishad : Araku Valley

Location Code No.: 0519

Number of educational amenities available (If not available within the village, the distance range code viz; a for <5 Kms, b for 5-10 Kms and c for 10+ kms of nearest place where facility is available is given).				Number of Medical Amenities available. (If not available within the village, the distance range code viz; a for < 5 Kms, b for 5-10 Kms and c for 10+ kms of nearest place where facility is available is given).										Name of Village	Sl. No.		
Vocational training school /ITI	Non-formal training centre (NFTC)	Special school for disabled (SSD)	Others (specify)	Community health centre (CHC)	Primary health centre (PHC)	Primary health sub centre (PHS)	Maternity and child welfare centre (MCW)	T. B. clinic (TBC)	Hospital-allopathic (HA)	Hospital-alternative medicine (HO)	Dispensary (D)	Veterinary hospital (VH)	Mobile health clinic (MHC)			Family welfare centre (FWC)	
17	18	19	20	21	22	23	24	25	26	27	28	29	30	31	2	1	
c	c	c		c	c	b	c	c	c	c	c	c	c	1	c	Beddaguda	845
c	c	c		c	b	b	c	c	c	c	c	c	c	1	c	Vanthalaguda	846
c	c	c		c	b	b	c	c	c	c	c	c	c	1	c	Leddangi	847
c	c	c		c	b	b	c	c	c	c	c	c	c	1	c	Sirasaguda	848
c	c	c		c	c	b	c	c	c	c	c	c	c	1	c	Adaru	849
c	c	c		c	c	c	c	c	c	c	c	c	c	1	c	Bairuguda	850
c	c	c		c	c	c	c	c	c	c	c	c	c	1	c	Pedageddavalasa	851
c	c	c		c	c	b	c	c	c	c	c	c	c	1	c	Danasalavalasa	852
0	0	0	0	0	12	7	0	0	0	0	0	0	0	147	0		

**Census of India 2011- Village Directory
Amenities and Land use (As on 2009)**

Name of District : Visakhapatnam

Location Code No.: 544

Name of Mandal Parishad : Araku Valley

Location Code No.: 0519

Sl. No.	Name of Village	Number of Non-Government Medical Amenities available.							Availability of drinking water - Yes / No								
		Charitable non Govt. hospital/Nursing home.	Medical practitioner with MBBS Degree	Medical practitioner with other degree	Medical practitioner with no degree	Traditional practitioner and faith healer	Medicine Shop	Others	Tap water (Treated/Untreated)	Well water (Covered / Uncovered well)	Hand Pump	Tube wells / Bore well	Spring	River / Canal	Tank / Pond / Lake	Others	
1	2	32	33	34	35	36	37	38	39	40	41	42	43	44	45	46	
845	Beddaguda	0	0	0	0	0	0	0	No	Yes	No	No	Yes	No	No	No	
846	Vanthalaguda	0	0	0	0	0	0	0	Yes	Yes	No	No	Yes	No	No	Yes	
847	Leddangi	0	0	0	0	0	0	0	No	Yes	No	No	Yes	No	No	No	
848	Sirasaguda	0	0	0	0	0	0	0	Yes	Yes	No	No	Yes	No	Yes	No	
849	Adaru	0	0	0	0	0	0	0	Yes	Yes	No	No	Yes	No	No	No	
850	Bairuguda	0	0	0	0	0	0	0	No	No	No	No	Yes	No	Yes	No	
851	Pedageddavalasa	0	0	0	0	0	0	0	No	Yes	No	No	Yes	No	No	Yes	
852	Danasalavalasa	0	0	0	0	0	0	0	No	Yes	No	No	Yes	No	No	No	
Total		2	0	2	4	1	0	0	60	110	53	13	75	11	13	15	

**Census of India 2011- Village Directory
Amenities and Land use (As on 2009)**

Name of District : Visakhapatnam

Location Code No.: 544

Name of Mandal Parishad : Araku Valley

Location Code No.: 0519

Availability of toilet & others Yes / No				Communication and transport facilities (If amenities available code -Yes is given except for Village Pin Code ,If not available within the village , the distance range code viz; a for < 5 Kms, b for 5-10 Kms and c for 10+ kms of nearest place where facility is available is given).									Name of Village	Sl. No.
Community toilet including bath.	Community toilet excluding bath.	Rural sanitary mart or sanitary hardware outlet available near the village.	Community bio- gas or recycle of waste for productive use.	Post office(PO)	Sub post office (SPO)	Post & Telegraph office (P&TO)	Village Pin Code	Telephones (Land lines)	Public call office (PCO)	Mobile phone coverage	Internet cafes/ Common service centre (CSC)			
47	48	49	50	51	52	53	54	55	56	57	58	2	1	
No	No	No	No	c	b	c	531149	Yes	Yes	a	c	Beddaguda	845	
No	No	No	No	c	b	c	531149	b	b	Yes	c	Vanthalaguda	846	
No	No	No	No	c	b	c	531149	b	b	Yes	c	Leddangi	847	
No	No	No	No	c	c	c	531149	b	b	Yes	c	Sirasaguda	848	
No	No	No	No	c	b	c	531149	b	b	Yes	c	Adaru	849	
No	No	No	No	c	c	c	531149	c	c	Yes	c	Bairuguda	850	
No	No	No	No	c	c	c	531149	c	c	c	c	Pedageddavalasa	851	
No	No	No	No	c	c	c	531149	c	c	c	c	Danasalavalasa	852	
0	0	0	0	0	9	0		8	3	39	0			

**Census of India 2011- Village Directory
Amenities and Land use (As on 2009)**

Name of District : Visakhapatnam

Location Code No.: 544

Name of Mandal Parishad : Araku Valley

Location Code No.: 0519

Sl. No.	Name of Village	Communication and transport facilities (If amenities available code -Yes is given except for Village Pin Code, If not available within the village, the distance range code viz; a for < 5 Kms, b for 5-10 Kms and c for 10+ kms of nearest place where facility is available is given).									
		Private courier facility	Bus service (Public & Private)	Railway stations	Auto/Modified Autos	Taxis and Vans	Tractors	Cycle-pulled rickshaws(Manual & Machine driven)	Carts driven by animals	Sea /River ferry service	
1	2	59	60	61	62	63	64	65	66	67	
845	Beddaguda	c	b	c	c	c	c		c	c	
846	Vanthalaguda	c	c	c	c	c	c		a	c	
847	Leddangi	c	c	c	c	c	c		b	c	
848	Sirasaguda	c	c	c	c	c	c		b	c	
849	Adaru	c	c	c	c	c	c		b	c	
850	Bairuguda	c	c	c	c	c	c		c	c	
851	Pedageddavalasa	c	c	c	c	c	c		c	c	
852	Danasalavalasa	c	b	c	c	c	c		c	c	
Total		0	18	1	14	2	7	4	35	0	

**Census of India 2011- Village Directory
Amenities and Land use (As on 2009)**

Name of District : Visakhapatnam

Location Code No.: 544

Name of Mandal Parishad : Araku Valley

Location Code No.: 0519

Village connected to highways,village roads, banks & credit societies (If amenities available code -Yes is given, If not available within the village , the distance range code viz; a for < 5 Kms, b for 5-10 Kms and c for 10+ kms of nearest place where facility is available is given).												Name of Village	Sl. No.
Connected to national highway(NH)	Connected to state highway(SH)	Connected to major district road (MDR)	Connected to others district road	Pucca roads	Kutchcha roads	Water bounded macadam(WBM) roads	Navigable waterway (river/canal)(NW)	Footpaths (FP)	Commercial & Co-operative Banks	ATM	Agricultural Credit Societies		
68	69	70	71	72	73	74	75	76	77	78	79	2	1
c	c	c	c	a	Yes	b		Yes	c	c	c	Beddaguda	845
c	c	c	c	b	Yes	c		Yes	c	c	c	Vanthalaguda	846
c	c	c	c	a	Yes	c		Yes	c	c	c	Leddangi	847
c	c	c	c	a	Yes	b		Yes	c	c	b	Sirasaguda	848
c	c	c	c	a	Yes	b		Yes	c	c	b	Adaru	849
c	c	c	c	a	Yes	c		Yes	c	c	b	Bairuguda	850
c	c	c	c	b	Yes	c		Yes	c	c	b	Pedageddavalasa	851
c	c	c	c	b	Yes	b		Yes	c	c	c	Danasalavalasa	852
0	11	5	16	27	163	4	0	163	9	0	1		

**Census of India 2011- Village Directory
Amenities and Land use (As on 2009)**

Name of District : Visakhapatnam

Location Code No.: 544

Name of Mandal Parishad : Araku Valley

Location Code No.: 0519

Sl. No.	Name of Village	Availability of miscellaneous facilities (If amenities available code -Yes is given, If not available within the village, the distance range code viz; a for < 5 Kms, b for 5-10 Kms and c for 10+ kms of nearest place where facility is available is given).									
		Self-Help Group (SHG)	Public distribution system (PDS) shop	Mandis / Regular market	Weekly Haat	Agricultural marketing society	Integrated Child Development Scheme (Nutritional Centres)	Anganwadi Centre (Nutritional Centres)	Others (Nutritional Centres)	ASHA (Accredited Social Health Activist)	Community centre with/without TV
1	2	80	81	82	83	84	85	86	87	88	89
845	Beddaguda	Yes	b	c	c	c	c	Yes	Yes	Yes	c
846	Vanthalaguda	Yes	a	c	c	c	c	a	Yes	c	c
847	Leddangi	Yes	c	c	b	c	c	b	Yes	c	c
848	Sirasaguda	Yes	b	c	b	c	c	Yes	Yes	Yes	c
849	Adaru	Yes	b	c	b	c	c	Yes	Yes	Yes	c
850	Bairuguda	Yes	Yes	c	c	c	c	c	Yes	c	c
851	Pedageddavalasa	Yes	c	c	c	c	c	c	Yes	c	c
852	Danasalavalasa	Yes	c	c	c	c	c	Yes	Yes	Yes	c
Total		163	17	0	3	0	0	124	163	74	1

**Census of India 2011- Village Directory
Amenities and Land use (As on 2009)**

Name of District : Visakhapatnam

Location Code No.: 544

Name of Mandal Parishad : Araku Valley

Location Code No.: 0519

Availability of miscellaneous facilities (If amenities available code -Yes is given, If not available within the village, the distance range code viz; a for < 5 Kms, b for 5-10 Kms and c for 10+ kms of nearest place where facility is available is given).									Availability of electricity (Yes/No)				Nearest Town		Name of Village	Sl. No.
Sports Field,	Sports Club / Recreation Centre	Cinema / Video Hall	Public Library	Public Reading Room	Newspaper Supply	Assembly Polling station	Birth & Death Registration Office	Power Supply for Domestic Use (ED)	Power Supply for Agricultural Use (EAG)	Power Supply for Commercial Use (EC)	Power Supply for All Uses (EA)	Name	Distance range code i.e. a for <5 Kms, b for 5-10 Kms and c for 10+ kms			
90	91	92	93	94	95	96	97	98	99	100	101	102	103	2	1	
c	c	c	c	c	Yes	b	b	Yes	No	No	No	Visakhapatnam	c	Beddaguda	845	
c	c	c	c	c	Yes	a	Yes	Yes	No	No	No	Visakhapatnam	c	Vanthalaguda	846	
c	c	c	c	c	Yes	b	b	Yes	No	No	No	Visakhapatnam	c	Leddangi	847	
c	c	c	c	c	Yes	b	b	Yes	No	No	No	Visakhapatnam	c	Sirasaguda	848	
c	c	c	c	c	Yes	b	b	Yes	No	No	No	Visakhapatnam	c	Adaru	849	
c	c	c	c	c	a	c	c	Yes	No	No	No	Visakhapatnam	c	Bairuguda	850	
c	c	c	c	c	a	c	c	Yes	No	No	No	Visakhapatnam	c	Pedageddavalasa	851	
c	c	c	c	c	Yes	b	b	Yes	No	No	No	Visakhapatnam	c	Danasalavalasa	852	
0	0	0	0	0	149	18	62	163	0	1	0		0			

**Census of India 2011- Village Directory
Amenities and Land use (As on 2009)**

Name of District : Visakhapatnam

Location Code No.: 544

Name of Mandal Parishad : Araku Valley

Location Code No.: 0519

Sl. No.	Name of Village	Land Use										
		Area under different types of land use (in hectares rounded up to one decimal place)										
		Forests	Area under Non-agricultural Uses	Barren and Un-cultivable land	Permanent Pastures and Other Grazing Lands	Land Under Miscellaneous Tree Crops etc.	Culturable Waste Land	Fallow lands other than current fallows	Current Fallows	Net Area Sown	Total Irrigated Land Area	Total Un-irrigated Land Area
1	2	104	105	106	107	108	109	110	111	112	113	114
845	Beddaguda	0	3	0	0	0	0	0	0	97	4.3	92.7
846	Vanthalaguda	0	0	5	0	0	2	0	0	50	0	50
847	Leddangi	0	0	1	0	0	0	0	0	15	0	15
848	Sirasaguda	0	79.8	79.2	0	0	0	0	0	100	1	99
849	Adaru	0	157	0	0	0	0	0	0	179	8	171
850	Bairuguda	0	4	25.7	0	0	0	0	0	43.3	0	43.3
851	Pedageddavalasa	0	0	2	0	0	0	2	0	38	0	40
852	Danasalavalasa	0	0.9	0	0	0	0	49.1	58	42	1.1	148
Total		805.6	5125.3	1571.9	185	62.7	419.7	827.7	1144.8	12000.3	1664.6	12308

**Census of India 2011- Village Directory
Amenities and Land use (As on 2009)**

Name of District : Visakhapatnam

Location Code No.: 544

Name of Mandal Parishad : Araku Valley

Location Code No.: 0519

Land Use					Name of three most important commodities manufactured			Name of Village	Sl. No.
Area irrigated by source (in hectare).					First	Second	Third		
Canals (C)	Wells/Tube-wells(W/TW)	Tanks/Lakes(T/L)	Water Falls(WF)	Others(O)					
115	116	117	118	119	120	121	122	2	1
0	0	0	0	4.3				Beddaguda	845
0	0	0	0	0				Vanthalaguda	846
0	0	0	0	0				Leddangi	847
0	0	0	0	1				Sirasaguda	848
0	0	0	0	8				Adaru	849
0	0	0	0	0				Bairuguda	850
0	0	0	0	0				Pedageddavalasa	851
0	0	0	0	1.1				Danasalavalasa	852
404.5	55.5	330.6	8	868					

INDIA

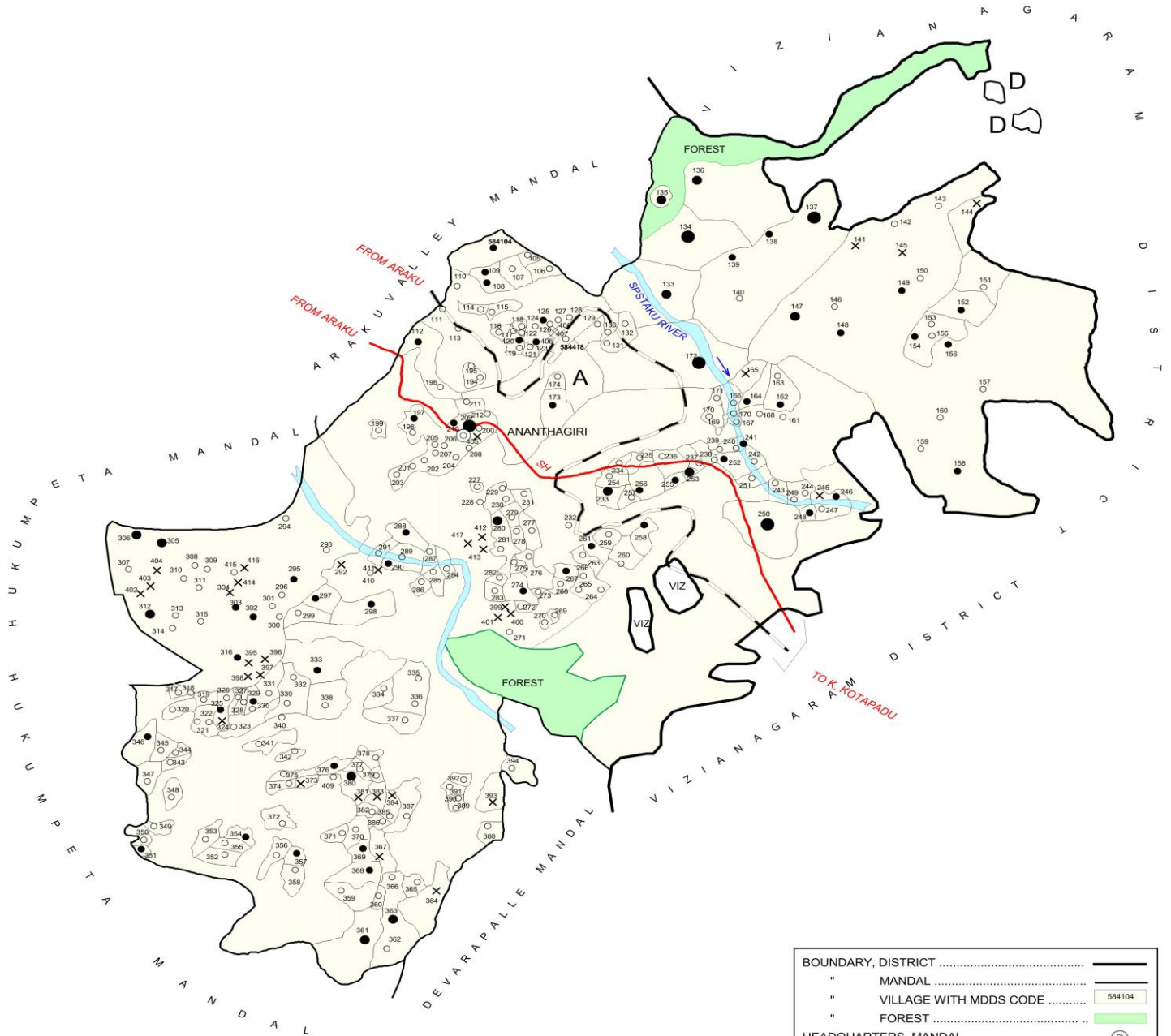
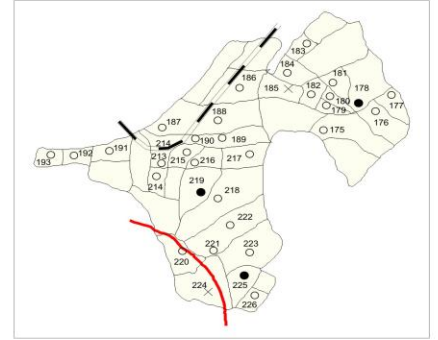
ANDHRA PRADESH

ANANTHAGIRI MANDAL

VISAKHAPATNAM DISTRICT

KILOMETRES

A



AREA : 858.04 Sq.Kms.
 POPULATION : 49,019
 No. OF TOWNS : NIL
 No. OF VILLAGES : 315
 DISTANCE FROM Dist. H.Qtrs.
 TO MANDAL H.Qtrs. : 84 Kms.

D - Portion of Ananthagiri Mandal.

BOUNDARY, DISTRICT	—
" MANDAL	—
" VILLAGE WITH MDDS CODE	○ 584104
" FOREST	■
HEADQUARTERS, MANDAL	⊙
POPULATION SIZE OF VILLAGES: BELOW 200,	○
200-499, 500-999, 1000-4999	● ● ● ●
UNINHABITED VILLAGE WITH MDDS CODE	✕ 584141
STATE HIGHWAY	—SH—
RAILWAYLINE WITH STATION, BROAD GAUGE..	—RS—
RIVER/STREAM	~~~~~

**ALPHABETICAL LIST OF VILLAGES (MANDAL PARISHAD WISE)
VISAKHAPATNAM DISTRICT**

Sl. No.	Name of Village	2011 Census Location Code No.	2001 Census Location Code No.
1	2	3	4
Name of Mandal Parishad : Ananthagiri			
Name of Mandal : Ananthagiri (0005)			
1	Addategela	2854404845584320	2813000501532100
2	Ananthagiri	2854404845584209	2813000501521000
3	Baliaguda @ Cheedivalasa	2854404845584199	2813000501520000
4	Baliyaguda	2854404845584130	2813000501513100
5	Ballagaruvu	2854404845584371	2813000501537200
6	Ballamamidi	2854404845584184	2813000501518500
7	Bandakonda	2854404845584350	2813000501535100
8	Bandavalasa	2854404845584314	2813000501531500
9	Bangarampeta	2854404845584238	2813000501523900
10	Banjoda	2854404845584308	2813000501530900
11	Bediliguda	2854404845584119	2813000501512000
12	Bembi	2854404845584352	2813000501535300
13	Bhagamarivalasa	2854404845584215	2813000501521600
14	Bhalluguda	2854404845584279	2813000501528000
15	Bheemavaram	2854404845584134	2813000501513500
16	Bheesapuram	2854404845584112	2813000501511300
17	Billakamba	2854404845584341	2813000501534200
18	Billakota	2854404845584139	2813000501514000
19	Bodaguda	2854404845584187	2813000501518800
20	Boddaputtu	2854404845584344	2813000501534500
21	Bonduguda	2854404845584110	2813000501511100
22	Bondyaguda	2854404845584107	2813000501510800
23	Bongija	2854404845584149	2813000501515000
24	Bongija	2854404845584333	2813000501533400
25	Bonuru	2854404845584334	2813000501533500
26	Boodi	2854404845584162	2813000501516300
27	Boraborivalasa	2854404845584126	2813000501512700
28	Boringuvalasa	2854404845584127	2813000501512800
29	Borra	2854404845584123	2813000501512400
30	Borrapalem	2854404845584379	2813000501538000
31	Buddigaruvu	2854404845584323	2813000501532400
32	Buliyaguda @ Buruju	2854404845584141	2813000501514200
33	Buruga	2854404845584150	2813000501515100
34	Burugulapadu	2854404845584289	2813000501529000
35	Busipadu	2854404845584259	2813000501526000
36	Chappadi	2854404845584115	2813000501511600
37	Chatakamba	2854404845584378	2813000501537900
38	Cheedigaruvu	2854404845584339	2813000501534000
39	Cheedimetta	2854404845584382	2813000501538300
40	Cheedivalasa	2854404845584185	2813000501518600
41	Cheedivalasa	2854404845584253	2813000501525400
42	Cheedivalasa	2854404845584267	2813000501526800
43	Cheedivalasa	2854404845584313	2813000501531400
44	Cheedivalasa	2854404845584336	2813000501533700
45	Cherukubidda	2854404845584268	2813000501526900
46	Cherukumadata	2854404845584227	2813000501522800
47	Chilakalagedda	2854404845584250	2813000501525100

ALPHABETICAL LIST OF VILLAGES (MANDAL PARISHAD WISE)
VISAKHAPATNAM DISTRICT

Sl. No.	Name of Village	2011 Census Location Code No.	2001 Census Location Code No.
1	2	3	4
Name of Mandal Parishad : Ananthagiri			
Name of Mandal : Ananthagiri (0005)			
48	Chimiti	2854404845584282	2813000501528300
49	China Konela	2854404845584146	2813000501514700
50	China Rabha	2854404845584155	2813000501515600
51	Chinaburuga	2854404845584384	2813000501538500
52	Chindugulapadu	2854404845584391	2813000501539200
53	Chintalapalem	2854404845584367	2813000501536800
54	Chintapaka	2854404845584385	2813000501538600
55	Chippapalle	2854404845584136	2813000501513700
56	Chitrallapalem	2854404845584386	2813000501538700
57	Chittampadu	2854404845584143	2813000501514400
58	Chittamvalasa	2854404845584224	2813000501522500
59	Chittamvalasa	2854404845584228	2813000501522900
60	Dabbalapadu	2854404845584160	2813000501516100
61	Dabbalapadu	2854404845584246	2813000501524700
62	Dabbalapalem	2854404845584244	2813000501524500
63	Damsalavalasa	2854404845584299	2813000501530000
64	Damsarai	2854404845584237	2813000501523800
65	Damuku	2854404845584225	2813000501522600
66	Damukurai	2854404845584292	2813000501529300
67	Dandabadu	2854404845584212	2813000501521300
68	Dayarti	2854404845584354	2813000501535500
69	Dekkapuram	2854404845584116	2813000501511700
70	Dhanukota	2854404845584277	2813000501527800
71	Dibbapalem	2854404845584359	2813000501536000
72	Diguva Kambavalasa	2854404845584234	2813000501523500
73	Diguvamallelu	2854404845584270	2813000501527100
74	Diguvasobha	2854404845584191	2813000501519200
75	Diguvasonabha	2854404845584305	2813000501530600
76	Dimbrivanivandlavada	2854404845584402	2813000501540300
77	Donkaiputtu	2854404845584316	2813000501531700
78	Donumuru	2854404845584407	2813000501540800
79	Doraguda	2854404845584214	2813000501521500
80	Dumbrivalasa	2854404845584177	2813000501517800
81	Eetamanuvalasa	2854404845584276	2813000501527700
82	Eguvamallelu	2854404845584269	2813000501527000
83	Eguvamamidi	2854404845584121	2813000501512200
84	Eguvasobha	2854404845584194	2813000501519500
85	Gaddibanda	2854404845584335	2813000501533600
86	Gaddibanda	2854404845584366	2813000501536700
87	Gadiguda	2854404845584174	2813000501517500
88	Gadilalova	2854404845584156	2813000501515700
89	Gangavaram	2854404845584255	2813000501525600
90	Gangavaram	2854404845584331	2813000501533200
91	Gangudivalasa	2854404845584296	2813000501529700
92	Garugubilli	2854404845584137	2813000501513800
93	Gatuguda	2854404845584211	2813000501521200
94	Gazzellagaruvu	2854404845584340	2813000501534100

**ALPHABETICAL LIST OF VILLAGES (MANDAL PARISHAD WISE)
VISAKHAPATNAM DISTRICT**

Sl. No.	Name of Village	2011 Census Location Code No.	2001 Census Location Code No.
1	2	3	4
Name of Mandal Parishad : Ananthagiri			
Name of Mandal : Ananthagiri (0005)			
95	Getuvalasa	2854404845584120	2813000501512100
96	Godugumamidipalem	2854404845584364	2813000501536500
97	Gommangipadu	2854404845584311	2813000501531200
98	Gondiguda	2854404845584131	2813000501513200
99	Goppulapalem	2854404845584393	2813000501539400
100	Gorregommu	2854404845584295	2813000501529600
101	Gottipadu	2854404845584140	2813000501514100
102	Gudem	2854404845584157	2813000501515800
103	Gujjali	2854404845584373	2813000501537400
104	Gulamalapalle	2854404845584383	2813000501538400
105	Gumma	2854404845584274	2813000501527500
106	Gummanti	2854404845584345	2813000501534600
107	Gummanti	2854404845584372	2813000501537300
108	Gummidipadu	2854404845584417	2813000501541800
109	Gurajala	2854404845584405	2813000501540600
110	Gurilova	2854404845584398	2813000501539900
111	Heetaguda	2854404845584197	2813000501519800
112	Jakariguda	2854404845584179	2813000501518000
113	Jalada	2854404845584325	2813000501532600
114	Jampaputtu	2854404845584322	2813000501532300
115	Jamuguda	2854404845584180	2813000501518100
116	Jeelugulapadu	2854404845584248	2813000501524900
117	Jeenapadu	2854404845584363	2813000501536400
118	Jorlaguda	2854404845584414	2813000501541500
119	Kadarevu	2854404845584283	2813000501528400
120	Kagulagaruvu	2854404845584396	2813000501539700
121	Kamalapuram	2854404845584196	2813000501519700
122	Kambavalasa	2854404845584213	2813000501521400
123	Kambavalasa	2854404845584254	2813000501525500
124	Kannamgaruvu	2854404845584324	2813000501532500
125	Kantipuram	2854404845584229	2813000501523000
126	Kapativalasa	2854404845584129	2813000501513000
127	Karaiguda	2854404845584104	2813000501510500
128	Karaiguda	2854404845584272	2813000501527300
129	Karakavalasa	2854404845584111	2813000501511200
130	Karakavalasa	2854404845584223	2813000501522400
131	Karakavalasa	2854404845584261	2813000501526200
132	Karivesu	2854404845584260	2813000501526100
133	Karriguda	2854404845584399	2813000501540000
134	Kasipatnam	2854404845584252	2813000501525300
135	Katika	2854404845584113	2813000501511400
136	Katimanuvalasa	2854404845584161	2813000501516200
137	Katturu	2854404845584163	2813000501516400
138	Kavaliguda	2854404845584406	2813000501540700
139	Kittalingi	2854404845584109	2813000501511000
140	Kittayyatota	2854404845584249	2813000501525000
141	Kivarla	2854404845584329	2813000501533000

ALPHABETICAL LIST OF VILLAGES (MANDAL PARISHAD WISE)
VISAKHAPATNAM DISTRICT

Sl. No.	Name of Village	2011 Census Location Code No.	2001 Census Location Code No.
1	2	3	4
Name of Mandal Parishad : Ananthagiri			
Name of Mandal : Ananthagiri (0005)			
142	Kodamaguda	2854404845584222	2813000501522300
143	Kondavenkatapuram	2854404845584144	2813000501514500
144	Kondemkota	2854404845584374	2813000501537500
145	Kondiba	2854404845584173	2813000501517400
146	Kontysimidi	2854404845584117	2813000501511800
147	Kosamamidi	2854404845584181	2813000501518200
148	Kotaparti	2854404845584148	2813000501514900
149	Kotaparti	2854404845584368	2813000501536900
150	Kotapartivalasa	2854404845584153	2813000501515400
151	Kotharevallapalem	2854404845584362	2813000501536300
152	Kothavalasa	2854404845584230	2813000501523100
153	Kothavalasa	2854404845584231	2813000501523200
154	Kottamguda	2854404845584388	2813000501538900
155	Kottavalasa	2854404845584190	2813000501519100
156	Kottavalasa	2854404845584328	2813000501532900
157	Kottavalasa @ Verumulapuram	2854404845584210	2813000501521100
158	Kotturu	2854404845584256	2813000501525700
159	Kotyaguda	2854404845584118	2813000501511900
160	Krishnapuram	2854404845584257	2813000501525800
161	Kudiya	2854404845584342	2813000501534300
162	Kumburti	2854404845584297	2813000501529800
163	Kummarivalasa	2854404845584124	2813000501512500
164	Kunapuram	2854404845584108	2813000501510900
165	Lanjilaguda	2854404845584169	2813000501517000
166	Laxmipuram	2854404845584170	2813000501517100
167	Laxmipuram	2854404845584198	2813000501519900
168	Liddangi	2854404845584105	2813000501510600
169	Limbaguda @ Nimmada	2854404845584189	2813000501519000
170	Lungaparti	2854404845584290	2813000501529100
171	Maddigaruvu	2854404845584300	2813000501530100
172	Maddipadu	2854404845584265	2813000501526600
173	Madrebu	2854404845584353	2813000501535400
174	Makanapalle	2854404845584356	2813000501535700
175	Malingavalasa	2854404845584205	2813000501520600
176	Malipadu	2854404845584415	2813000501541600
177	Mallampeta	2854404845584370	2813000501537100
178	Mandaparti	2854404845584164	2813000501516500
179	Mandruvalasa	2854404845584310	2813000501531100
180	Mangagumma	2854404845584281	2813000501528200
181	Mardaguda	2854404845584208	2813000501520900
182	Marrimanuvalasa	2854404845584240	2813000501524100
183	Marrivalasa @ Manuvalasa	2854404845584293	2813000501529400
184	Medaparti	2854404845584258	2813000501525900
185	Mettavalasa	2854404845584284	2813000501528500
186	Mettavalasa	2854404845584309	2813000501531000
187	Mirithidungada	2854404845584262	2813000501526300
188	Mondijanguda	2854404845584207	2813000501520800

ALPHABETICAL LIST OF VILLAGES (MANDAL PARISHAD WISE)
VISAKHAPATNAM DISTRICT

Sl. No.	Name of Village	2011 Census Location Code No.	2001 Census Location Code No.
1	2	3	4
Name of Mandal Parishad : Ananthagiri			
Name of Mandal : Ananthagiri (0005)			
189	Moolapatnam	2854404845584307	2813000501530800
190	Mulyaguda	2854404845584219	2813000501522000
191	Muvvamvalasa	2854404845584217	2813000501521800
192	Nadimivalasa	2854404845584176	2813000501517700
193	Nakkalamamidi	2854404845584317	2813000501531800
194	Nandanapuram	2854404845584226	2813000501522700
195	Nandigummi	2854404845584203	2813000501520400
196	Nandiguni	2854404845584404	2813000501540500
197	Nandikota	2854404845584172	2813000501517300
198	Nandulavalasa	2854404845584278	2813000501527900
199	Nelapalem	2854404845584271	2813000501527200
200	Nerellavalasa	2854404845584165	2813000501516600
201	Nimmalapadu	2854404845584303	2813000501530400
202	Nimmavuta	2854404845584273	2813000501527400
203	Ninnimamidi	2854404845584183	2813000501518400
204	Nisaniguda	2854404845584186	2813000501518700
205	Nunemamid	2854404845584418	2813000501541900
206	Onikannela	2854404845584411	2813000501541200
207	Onukonda	2854404845584389	2813000501539000
208	Palabandalvalasa	2854404845584266	2813000501526700
209	Pallamvanivalasa	2854404845584239	2813000501524000
210	Panasamanuvalasa	2854404845584236	2813000501523700
211	Pandirimamidi	2854404845584318	2813000501531900
212	Pandirimamidi	2854404845584337	2813000501533800
213	Pandirimamidivalasa	2854404845584171	2813000501517200
214	Patakota	2854404845584204	2813000501520500
215	Patipalle	2854404845584351	2813000501535200
216	Patti	2854404845584298	2813000501529900
217	Peda Buruga-I	2854404845584387	2813000501538800
218	Peda Rabha	2854404845584154	2813000501515500
219	Pedabayalu	2854404845584343	2813000501534400
220	Pedabayalu	2854404845584410	2813000501541100
221	Pedabidda	2854404845584280	2813000501528100
222	Pedaburugu II	2854404845584390	2813000501539100
223	Pedagangavaram	2854404845584361	2813000501536200
224	Pedakonela	2854404845584159	2813000501516000
225	Pedakota	2854404845584376	2813000501537700
226	Pedduru	2854404845584122	2813000501512300
227	Pedduru	2854404845584245	2813000501524600
228	Pempuduvalasa	2854404845584221	2813000501522200
229	Penamarti	2854404845584315	2813000501531600
230	Pinakota	2854404845584380	2813000501538100
231	Poderti	2854404845584347	2813000501534800
232	Pooluguda	2854404845584128	2813000501512900
233	Pooluguda	2854404845584193	2813000501519400
234	Pooluguda	2854404845584220	2813000501522100
235	Porlu	2854404845584263	2813000501526400

ALPHABETICAL LIST OF VILLAGES (MANDAL PARISHAD WISE)
VISAKHAPATNAM DISTRICT

Sl. No.	Name of Village	2011 Census Location Code No.	2001 Census Location Code No.
1	2	3	4
Name of Mandal Parishad : Ananthagiri			
Name of Mandal : Ananthagiri (0005)			
236	Porlubanda	2854404845584377	2813000501537800
237	Pulusumamidi	2854404845584288	2813000501528900
238	Purulabanda	2854404845584409	2813000501541000
239	Putikaputtu	2854404845584338	2813000501533900
240	Pynampadu	2854404845584306	2813000501530700
241	R.T.Puram	2854404845584158	2813000501515900
242	Rachakilam	2854404845584357	2813000501535800
243	Rajupaka	2854404845584142	2813000501514300
244	Rallagaruvu	2854404845584330	2813000501533100
245	Rampalle	2854404845584151	2813000501515200
246	Ranjalguda @ Ranginiguda	2854404845584132	2813000501513300
247	Rayavalasa	2854404845584218	2813000501521900
248	Rayipadu	2854404845584291	2813000501529200
249	Regam	2854404845584201	2813000501520200
250	Regapunayagiri	2854404845584397	2813000501539800
251	Regulapalem	2854404845584375	2813000501537600
252	Revallapalem	2854404845584360	2813000501536100
253	Sada	2854404845584178	2813000501517900
254	Samareddipalem	2854404845584232	2813000501523300
255	Sankuparti	2854404845584135	2813000501513600
256	Saraiguda	2854404845584106	2813000501510700
257	Saravani Palem	2854404845584167	2813000501516800
258	Sariapalle	2854404845584133	2813000501513400
259	Sariya	2854404845584355	2813000501535600
260	Seesaguda	2854404845584188	2813000501518900
261	Seesamanda	2854404845584195	2813000501519600
262	Seetampeta	2854404845584166	2813000501516700
263	Singarbha	2854404845584182	2813000501518300
264	Singavaram	2854404845584138	2813000501513900
265	Sivalingapuram	2854404845584233	2813000501523400
266	Solabongu	2854404845584392	2813000501539300
267	Sorasapodaru	2854404845584192	2813000501519300
268	Sottadivalasa	2854404845584152	2813000501515300
269	Tadiguda	2854404845584206	2813000501520700
270	Talaripadu	2854404845584200	2813000501520100
271	Talaripadu	2854404845584403	2813000501540400
272	Tamuta	2854404845584358	2813000501535900
273	Tangellabanda	2854404845584332	2813000501533300
274	Tankota	2854404845584348	2813000501534900
275	Taragam	2854404845584319	2813000501532000
276	Tattapudi	2854404845584394	2813000501539500
277	Tattavalasa	2854404845584168	2813000501516900
278	Teegalamada	2854404845584235	2813000501523600
279	Tekkapuram	2854404845584408	2813000501540900
280	Tenkalavalasa	2854404845584327	2813000501532800
281	Tenkariguda	2854404845584401	2813000501540200
282	Tenkubudda	2854404845584395	2813000501539600

**ALPHABETICAL LIST OF VILLAGES (MANDAL PARISHAD WISE)
VISAKHAPATNAM DISTRICT**

Sl. No.	Name of Village	2011 Census Location Code No.	2001 Census Location Code No.
1	2	3	4
Name of Mandal Parishad : Ananthagiri			
Name of Mandal : Ananthagiri (0005)			
283	Tenteliguda	2854404845584216	2813000501521700
284	Tenuputtu	2854404845584202	2813000501520300
285	Tokavalasa	2854404845584175	2813000501517600
286	Tokuru	2854404845584125	2813000501512600
287	Totavalasa	2854404845584145	2813000501514600
288	Totavalasa	2854404845584242	2813000501524300
289	Tumbarti	2854404845584304	2813000501530500
290	Tummanuvalasa	2854404845584241	2813000501524200
291	Tunisebu	2854404845584349	2813000501535000
292	Valasala Garuvu	2854404845584365	2813000501536600
293	Valasi	2854404845584302	2813000501530300
294	Vandavalova	2854404845584413	2813000501541400
295	Vanjalavalasa	2854404845584275	2813000501527600
296	Vantarbha	2854404845584321	2813000501532200
297	Vanthalamamidi	2854404845584381	2813000501538200
298	Vanthanagaruvu	2854404845584286	2813000501528700
299	Vantinivanipalem	2854404845584247	2813000501524800
300	Varakavadu	2854404845584243	2813000501524400
301	Vatalamamidi	2854404845584114	2813000501511500
302	Vegupadu	2854404845584416	2813000501541700
303	Velagalapadu	2854404845584287	2813000501528800
304	Velagalapadu	2854404845584369	2813000501537000
305	Velamamidi	2854404845584346	2813000501534700
306	Vengada	2854404845584312	2813000501531300
307	Venkayyapalem	2854404845584251	2813000501525200
308	Voobalu	2854404845584326	2813000501532700
309	Vootagedda	2854404845584294	2813000501529500
310	Vootamamidi	2854404845584264	2813000501526500
311	Vulagumma	2854404845584412	2813000501541300
312	Y.S.R.Puram	2854404845584147	2813000501514800
313	Yerraguppa	2854404845584400	2813000501540100
314	Yerrametta	2854404845584285	2813000501528600
315	Zendagaruvu	2854404845584301	2813000501530200

**Census of India 2011- Village Directory
Amenities and Land use (As on 2009)**

Name of District : Visakhapatnam

Location Code No.: 544

Name of Mandal Parishad : Ananthagiri

Location Code No.: 0520

Sl. No.	Name of Village	Location code no.	Total area of the village (in hectares rounded up to one decimal place)	Total population (2011 census)	Number of households (2011 census)	Number of educational amenities available (If not available within the village, the distance range code viz; a for < 5 Kms, b for 5-10 Kms and c for 10+ kms of nearest place where facility is available is given).									
						Pre-Primary school (PP)	Primary school (P)	Middle school (M)	Secondary School (S)	Senior Secondary school (SS)	Degree college of arts science & commerce (ASC)	Engineering college(EC)	Medical college (MC)	Management institute (MI)	Polytechnic (Pt)
1	2	3	4	5	6	7	8	9	10	11	12	13	14	15	16
853	Karaiguda	584104	194	367	83	c	1	c	c	c	c	c	c	c	c
854	Liddangi	584105	21	48	9	c	a	b	c	c	c	c	c	c	c
855	Saraiguda	584106	71	115	30	c	1	b	c	c	c	c	c	c	c
856	Bondyaguda	584107	121	89	24	c	1	b	c	c	c	c	c	c	c
857	Kunapuram	584108	180	423	92	c	1	b	c	c	c	c	c	c	c
858	Kittalingi	584109	4	248	60	c	1	b	c	c	c	c	c	c	c
859	Bonduguda	584110	128	171	37	c	1	c	c	c	c	c	c	c	c
860	Karakavalasa	584111	0	87	19	c	1	b	c	c	c	c	c	c	c
861	Bheesupuram	584112	117	269	65	c	1	b	c	c	c	c	c	c	c
862	Katika	584113	46	134	35	c	1	b	c	c	c	c	c	c	c
863	Vatalamamidi	584114	65	34	9	c	b	b	c	c	c	c	c	c	c
864	Chappadi	584115	118	154	33	c	1	a	c	c	c	c	c	c	c
865	Dekkapuram	584116	38	47	15	c	1	b	a	c	c	c	c	c	c
866	Kontysimidi	584117	0	57	14	c	a	b	b	c	c	c	c	c	c
867	Kotyaguda	584118	75	141	33	c	1	a	b	c	c	c	c	c	c
868	Bediliguda	584119	4	24	5	c	a	b	a	c	c	c	c	c	c
869	Getuvalasa	584120	0	304	58	c	1	1	1	b	c	c	c	c	c
870	Eguvamamidi	584121	0	64	16	c	1	a	b	c	c	c	c	c	c
871	Pedduru	584122	0	99	24	c	a	a	a	c	c	c	c	c	c
872	Borra	584123	0	345	101	c	1	1	a	c	c	c	c	c	c
873	Kummarivalasa	584124	24	35	8	c	a	a	a	b	c	c	c	c	c
874	Tokuru	584125	48	269	34	c	1	1	1	b	c	c	c	c	c
875	Boraborivalasa	584126	55	109	27	c	1	1	a	c	c	c	c	c	c

**Census of India 2011- Village Directory
Amenities and Land use (As on 2009)**

Name of District : Visakhapatnam

Location Code No.: 544

Name of Mandal Parishad : Ananthagiri

Location Code No.: 0520

Number of educational amenities available (If not available within the village, the distance range code viz; a for <5 Kms, b for 5-10 Kms and c for 10+ kms of nearest place where facility is available is given).				Number of Medical Amenities available. (If not available within the village, the distance range code viz; a for < 5 Kms, b for 5-10 Kms and c for 10+ kms of nearest place where facility is available is given).										Name of Village	Sl. No.	
Vocational training school /ITI	Non-formal training centre (NFTC)	Special school for disabled (SSD)	Others (specify)	Community health centre (CHC)	Primary health centre (PHC)	Primary health sub centre (PHS)	Maternity and child welfare centre (MCW)	T. B. clinic (TBC)	Hospital-allopathic (HA)	Hospital-alternative medicine (HO)	Dispensary (D)	Veterinary hospital (VH)	Mobile health clinic (MHC)			Family welfare centre (FWC)
17	18	19	20	21	22	23	24	25	26	27	28	29	30	31	2	1
c	c	c		c	c	b	c	c	c	c	c	c	1	c	Karaiguda	853
c	c	c		c	c	b	c	c	c	c	c	c	1	c	Liddangi	854
c	c	c		c	c	b	c	c	c	c	c	c	1	c	Saraiguda	855
c	c	c		c	c	b	c	c	c	c	c	c	1	c	Bondyaguda	856
c	c	c		c	c	b	c	c	c	c	c	c	1	c	Kunapuram	857
c	c	c		c	c	b	c	c	c	c	c	c	1	c	Kittalingi	858
c	c	c		c	c	b	c	c	c	c	c	c	1	c	Bonduguda	859
c	c	c		c	c	b	c	c	c	c	c	c	1	c	Karakavalasa	860
c	c	c		c	b	b	c	c	c	c	c	c	1	c	Bheesupuram	861
c	c	c		c	c	b	c	c	c	c	c	c	1	c	Katika	862
c	c	c		c	c	b	c	c	c	c	c	c	1	c	Vatalamamidi	863
c	c	c		c	c	a	c	c	c	c	c	c	1	c	Chappadi	864
c	c	c		c	c	a	c	c	c	c	c	c	1	c	Dekkapuram	865
c	c	c		c	c	b	c	c	c	c	c	c	1	c	Kontysimidi	866
c	c	c		c	c	a	c	c	c	c	c	c	1	c	Kotyaguda	867
c	c	c		c	c	a	c	c	c	c	c	c	1	c	Bediliguda	868
c	c	c		c	b	b	c	c	c	c	c	b	1	c	Getuvalasa	869
c	c	c		c	c	b	c	c	c	c	c	b	1	c	Eguvamamidi	870
c	c	c		c	c	a	c	c	c	c	c	c	1	c	Pedduru	871
c	c	c		c	1	a	c	c	c	c	c	c	b	c	Borra	872
c	c	c		c	b	a	c	c	c	c	c	b	1	c	Kummarivalasa	873
c	c	c		c	b	1	c	c	c	c	c	b	b	c	Tokuru	874
c	c	c		c	c	a	c	c	c	c	c	c	1	c	Boraborivalasa	875

**Census of India 2011- Village Directory
Amenities and Land use (As on 2009)**

Name of District : Visakhapatnam

Location Code No.: 544

Name of Mandal Parishad : Ananthagiri

Location Code No.: 0520

Sl. No.	Name of Village	Number of Non-Government Medical Amenities available.							Availability of drinking water - Yes / No								
		Charitable non Govt. hospital/Nursing home.	Medical practitioner with MBBS Degree	Medical practitioner with other degree	Medical practitioner with no degree	Traditional practitioner and faith healer	Medicine Shop	Others	Tap water (Treated/Untreated)	Well water (Covered / Uncovered well)	Hand Pump	Tube wells / Bore well	Spring	River / Canal	Tank / Pond / Lake	Others	
1	2	32	33	34	35	36	37	38	39	40	41	42	43	44	45	46	
853	Karaiguda	0	0	0	0	0	0	0	No	No	No	No	Yes	No	No	No	
854	Liddangi	0	0	0	0	0	0	0	No	No	No	No	Yes	No	No	No	
855	Saraiguda	0	0	0	0	0	0	0	No	Yes	No	No	No	No	No	No	
856	Bondyaguda	0	0	0	0	0	0	0	No	Yes	No	No	No	No	No	No	
857	Kunapuram	0	0	0	0	0	0	0	No	Yes	No	No	No	No	No	No	
858	Kittalingi	0	0	0	0	0	0	0	No	Yes	No	No	No	No	No	No	
859	Bonduguda	0	0	0	0	0	0	0	No	Yes	No	No	No	No	No	No	
860	Karakavalasa	0	0	0	0	0	0	0	No	Yes	No	No	Yes	No	No	No	
861	Bheesupuram	0	0	0	0	0	0	0	Yes	No	No	No	No	No	No	No	
862	Katika	0	0	0	0	0	0	0	Yes	Yes	No	No	No	No	No	No	
863	Vatalamamidi	0	0	0	0	0	0	0	No	Yes	No	No	No	No	No	No	
864	Chappadi	0	0	0	0	0	0	0	No	Yes	No	No	No	Yes	No	No	
865	Dekkapuram	0	0	0	0	0	0	0	No	Yes	Yes	No	No	Yes	No	No	
866	Kontysimidi	0	0	0	0	0	0	0	No	Yes	No	No	No	Yes	No	No	
867	Kotyaguda	0	0	0	0	0	0	0	No	Yes	Yes	No	No	Yes	No	No	
868	Bediliguda	0	0	0	0	0	0	0	No	No	No	No	Yes	No	No	No	
869	Getuvalasa	0	0	0	0	0	0	0	No	Yes	Yes	No	No	Yes	No	No	
870	Egavamamidi	0	0	0	0	0	0	0	No	No	No	No	No	Yes	No	No	
871	Pedduru	0	0	0	0	0	0	0	No	Yes	Yes	No	No	No	No	No	
872	Borra	0	0	0	0	0	0	0	Yes	Yes	Yes	No	No	Yes	No	No	
873	Kummarivalasa	0	0	0	0	0	0	0	No	Yes	No	Yes	No	No	No	No	
874	Tokuru	0	0	0	0	0	0	0	No	Yes	Yes	No	No	No	No	No	
875	Boraborivalasa	0	0	0	0	0	0	0	No	No	No	No	Yes	No	No	No	

**Census of India 2011- Village Directory
Amenities and Land use (As on 2009)**

Name of District : Visakhapatnam

Location Code No.: 544

Name of Mandal Parishad : Ananthagiri

Location Code No.: 0520

Availability of toilet & others Yes / No				Communication and transport facilities (If amenities available code -Yes is given except for Village Pin Code ,If not available within the village , the distance range code viz; a for < 5 Kms, b for 5-10 Kms and c for 10+ kms of nearest place where facility is available is given).									Name of Village	Sl. No.
Community toilet including bath.	Community toilet excluding bath.	Rural sanitary mart or sanitary hardware outlet available near the village.	Community bio- gas or recycle of waste for productive use.	Post office(PO)	Sub post office (SPO)	Post & Telegraph office (P&TO)	Village Pin Code	Telephones (Land lines)	Public call office (PCO)	Mobile phone coverage	Internet cafes/ Common service centre (CSC)			
47	48	49	50	51	52	53	54	55	56	57	58	2	1	
No	No	No	No	c	b	c	535145	b	b	a	c	Karraiguda	853	
No	No	No	No	c	b	c	535145	b	b	a	c	Liddangi	854	
No	No	No	No	c	b	c	535145	a	b	b	c	Sarraiguda	855	
No	No	No	No	c	b	c	535145	Yes	b	Yes	c	Bondyaguda	856	
No	No	No	No	c	Yes	c	535145	b	b	a	c	Kunapuram	857	
No	No	No	No	c	a	c	535145	Yes	b	Yes	c	Kittalingi	858	
No	No	No	No	c	b	c	535145	Yes	b	Yes	c	Bonduguda	859	
No	No	No	No	c	b	c	535145	b	c	b	c	Karakavalasa	860	
No	No	No	No	b	b	b	535145	b	b	b	c	Bheesupuram	861	
No	No	No	No	c	b	c	535145	b	c	b	c	Katika	862	
No	No	No	No	c	c	c	535145	b	b	Yes	c	Vatalamamidi	863	
No	No	No	No	c	c	c	535145	a	a	Yes	c	Chappadi	864	
No	No	No	No	c	b	c	535145	c	c	Yes	c	Dekkapuram	865	
No	No	No	No	c	b	c	535145	c	c	a	c	Kontysimidi	866	
No	No	No	No	c	c	c	535145	c	a	Yes	c	Kotyaguda	867	
No	No	No	No	c	b	c	535145	c	a	a	c	Bediliguda	868	
No	No	No	No	b	b	b	535145	b	b	Yes	c	Getuvalasa	869	
No	No	No	No	b	b	b	535145	b	b	a	c	Eguvamamidi	870	
No	No	No	No	c	c	c	535145	c	c	a	c	Pedduru	871	
No	No	No	No	b	c	b	535145	c	c	a	c	Borra	872	
No	No	No	No	b	c	b	535145	b	b	b	c	Kummarivalasa	873	
No	No	No	No	b	c	b	535145	b	a	b	c	Tokuru	874	
No	No	No	No	b	b	b	535145	b	b	Yes	c	Boraborivalasa	875	

**Census of India 2011- Village Directory
Amenities and Land use (As on 2009)**

Name of District : Visakhapatnam

Location Code No.: 544

Name of Mandal Parishad : Ananthagiri

Location Code No.: 0520

Sl. No.	Name of Village	Communication and transport facilities (If amenities available code -Yes is given except for Village Pin Code, If not available within the village, the distance range code viz; a for < 5 Kms, b for 5-10 Kms and c for 10+ kms of nearest place where facility is available is given).									
		Private courier facility	Bus service (Public & Private)	Railway stations	Auto/Modified Autos	Taxis and Vans	Tractors	Cycle-pulled rickshaws(Manual & Machine driven)	Carts driven by animals	Sea /River ferry service	
1	2	59	60	61	62	63	64	65	66	67	
853	Karaiguda	c	c	b	c	c	c		Yes	c	
854	Liddangi	c	c	c	b	c	c		b	c	
855	Saraiguda	c	c	b	c	c	c		a	c	
856	Bondyaguda	c	c	b	c	c	c		Yes	c	
857	Kunapuram	c	c	b	c	c	c		b	c	
858	Kittalingi	c	b	c	c	c	c		b	c	
859	Bonduguda	c	b	c	c	c	c		b	c	
860	Karakavalasa	c	c	b	c	c	c		c	c	
861	Bheesupuram	b	Yes	b	c	c	c		c	c	
862	Katika	c	b	b	c	c	c		c	c	
863	Vatalamamidi	c	b	c	c	c	b		b	c	
864	Chappadi	c	b	a	c	c	c		b	c	
865	Dekkapuram	c	b	b	c	b	c		b	c	
866	Kontysimidi	c	b	b	c	b	c		a	c	
867	Kotyaguda	c	b	a	Yes	Yes	c		Yes	c	
868	Bediliguda	c	Yes	b	c	a	c		a	c	
869	Getuvalasa	b	b	a	b	b	c		b	c	
870	Egavamamidi	b	b	a	b	b	c		b	c	
871	Pedduru	c	a	a	b	c	c		b	c	
872	Borra	b	a	Yes	b	b	c		c	c	
873	Kummarivalasa	b	a	b	a	c	c		c	c	
874	Tokuru	b	a	b	a	c	c		c	c	
875	Boraborivalasa	b	b	a	b	b	c		b	c	

**Census of India 2011- Village Directory
Amenities and Land use (As on 2009)**

Name of District : Visakhapatnam

Location Code No.: 544

Name of Mandal Parishad : Ananthagiri

Location Code No.: 0520

Village connected to highways,village roads, banks & credit societies (If amenities available code -Yes is given, If not available within the village , the distance range code viz; a for < 5 Kms, b for 5-10 Kms and c for 10+ kms of nearest place where facility is available is given).												Name of Village	Sl. No.
68	69	70	71	72	73	74	75	76	77	78	79		
c	c	c	c	b	Yes	b		Yes	c	c	c	Karaiguda	853
c	c	c	c	a	Yes	c		Yes	c	c	c	Liddangi	854
c	c	c	c	b	Yes	b		Yes	c	c	c	Saraiguda	855
c	c	c	c	b	Yes	c		Yes	c	c	c	Bondyaguda	856
c	c	c	c	b	Yes	Yes		Yes	c	c	c	Kunapuram	857
c	c	c	c	a	Yes	b		Yes	c	c	c	Kittalingi	858
c	c	c	b	b	Yes	b		Yes	c	c	c	Bonduguda	859
c	b	b	a	b	Yes	c		Yes	c	c	c	Karakavalasa	860
c	Yes	Yes	Yes	b	Yes	Yes		Yes	b	c	b	Bheesupuram	861
c	b	b	b	a	Yes	b		Yes	c	c	c	Katika	862
c	b	b	b	b	Yes	c		Yes	c	c	c	Vatalamamidi	863
c	b	b	c	b	Yes	b		Yes	c	c	c	Chappadi	864
c	c	c	c	b	Yes	c		Yes	c	c	c	Dekkapuram	865
c	b	b	c	b	Yes	c		Yes	c	c	c	Kontysimidi	866
c	c	c	c	b	Yes	b		Yes	c	c	c	Kotyaguda	867
c	c	c	c	b	Yes	c		Yes	c	c	c	Bediliguda	868
c	c	c	c	a	Yes	b		Yes	b	c	b	Getuvalasa	869
c	c	c	c	a	Yes	c		Yes	b	c	b	Egavamamidi	870
c	c	c	c	b	Yes	c		Yes	c	c	c	Pedduru	871
c	c	c	c	b	Yes	b		Yes	b	c	b	Borra	872
c	c	c	c	b	Yes	c		Yes	b	c	b	Kummarivalasa	873
c	c	c	c	b	Yes	b		Yes	b	c	b	Tokuru	874
c	c	c	c	b	Yes	b		Yes	b	c	b	Boraborivalasa	875

**Census of India 2011- Village Directory
Amenities and Land use (As on 2009)**

Name of District : Visakhapatnam

Location Code No.: 544

Name of Mandal Parishad : Ananthagiri

Location Code No.: 0520

Sl. No.	Name of Village	Availability of miscellaneous facilities (If amenities available code -Yes is given, If not available within the village, the distance range code viz; a for < 5 Kms, b for 5-10 Kms and c for 10+ kms of nearest place where facility is available is given).									
		Self-Help Group (SHG)	Public distribution system (PDS) shop	Mandis / Regular market	Weekly Haat	Agricultural marketing society	Integrated Child Development Scheme (Nutritional Centres)	Anganwadi Centre (Nutritional Centres)	Others (Nutritional Centres)	ASHA (Accredited Social Health Activist)	Community centre with/without TV
1	2	80	81	82	83	84	85	86	87	88	89
853	Karaiguda	Yes	b	c	b	c	c	Yes	Yes	Yes	c
854	Liddangi	Yes	b	c	b	c	c	Yes	Yes	c	c
855	Saraiguda	Yes	b	c	b	c	c	Yes	Yes	Yes	c
856	Bondyaguda	Yes	b	c	c	c	c	b	Yes	c	c
857	Kunapuram	Yes	b	c	b	c	c	Yes	Yes	Yes	c
858	Kittalingi	Yes	b	c	c	c	c	Yes	Yes	Yes	c
859	Bonduguda	Yes	b	c	c	c	c	Yes	Yes	Yes	c
860	Karakavalasa	Yes	b	c	b	c	c	a	Yes	a	c
861	Bheesupuram	Yes	b	c	b	c	b	Yes	Yes	Yes	c
862	Katika	Yes	b	c	b	c	c	Yes	Yes	Yes	c
863	Vatalamamidi	Yes	b	b	c	c	c	b	Yes	c	b
864	Chappadi	Yes	a	a	a	c	c	Yes	Yes	a	c
865	Dekkapuram	Yes	b	c	b	c	c	Yes	Yes	c	b
866	Kontysimidi	Yes	a	c	a	c	c	a	Yes	a	a
867	Kotyaguda	Yes	a	c	a	c	c	Yes	Yes	Yes	c
868	Bediliguda	Yes	a	c	a	c	c	a	Yes	a	a
869	Getuvalasa	Yes	Yes	c	Yes	c	b	Yes	Yes	Yes	b
870	Eguvamamidi	Yes	a	c	a	c	b	a	Yes	a	a
871	Pedduru	Yes	a	b	a	c	c	Yes	Yes	a	a
872	Borra	Yes	a	b	a	c	b	Yes	Yes	a	a
873	Kummarivalasa	Yes	a	c	b	c	b	a	Yes	b	c
874	Tokuru	Yes	Yes	c	b	c	b	Yes	Yes	b	c
875	Boraborivalasa	Yes	b	b	b	c	b	Yes	Yes	Yes	b

**Census of India 2011- Village Directory
Amenities and Land use (As on 2009)**

Name of District : Visakhapatnam

Location Code No.: 544

Name of Mandal Parishad : Ananthagiri

Location Code No.: 0520

Availability of miscellaneous facilities (If amenities available code -Yes is given, If not available within the village, the distance range code viz; a for < 5 Kms, b for 5-10 Kms and c for 10+ kms of nearest place where facility is available is given).									Availability of electricity (Yes/No)				Nearest Town		Name of Village	Sl. No.
Sports Field,	Sports Club / Recreation Centre	Cinema / Video Hall	Public Library	Public Reading Room	Newspaper Supply	Assembly Polling station	Birth & Death Registration Office	Power Supply for Domestic Use (ED)	Power Supply for Agricultural Use (EAG)	Power Supply for Commercial Use (EC)	Power Supply for All Uses (EA)	Name	Distance range code i.e. a for <5 Kms, b for 5-10 Kms and c for 10+ kms			
90	91	92	93	94	95	96	97	98	99	100	101	102	103	2	1	
c	c	c	c	c	Yes	a	b	Yes	No	No	No	Visakhapatnam	c	Karraiguda	853	
c	c	c	c	c	Yes	a	a	Yes	No	No	No	Visakhapatnam	c	Liddangi	854	
c	c	c	c	c	Yes	b	b	Yes	No	No	No	Visakhapatnam	c	Saraiguda	855	
c	c	c	c	c	Yes	b	b	Yes	No	No	No	Visakhapatnam	c	Bondyaguda	856	
c	c	c	c	c	Yes	Yes	Yes	Yes	No	No	No	Vizianagaram	c	Kunapuram	857	
c	c	c	c	c	Yes	b	b	Yes	No	No	No	Vizianagaram	c	Kittalingi	858	
c	c	c	c	c	Yes	b	b	Yes	No	No	No	Vizianagaram	c	Bonduguda	859	
c	c	c	c	c	Yes	b	b	Yes	No	No	No	Visakhapatnam	c	Karakavalasa	860	
c	c	c	c	b	Yes	b	b	Yes	No	No	No	Visakhapatnam	c	Bheesupuram	861	
c	c	c	c	c	Yes	b	b	Yes	No	No	No	Vizianagaram	c	Katika	862	
c	c	c	c	c	b	b	b	Yes	No	No	No	Vizianagaram	c	Vatalamamidi	863	
c	c	c	c	c	Yes	a	a	Yes	No	No	No	Visakhapatnam	c	Chappadi	864	
c	c	c	c	c	Yes	a	a	Yes	Yes	No	No	Visakhapatnam	c	Dekkapuram	865	
c	c	c	c	c	Yes	a	a	Yes	No	No	No	Vizianagaram	c	Kontysimidi	866	
c	c	c	c	c	Yes	a	a	Yes	No	No	No	Visakhapatnam	c	Kotyaguda	867	
c	c	c	c	c	a	a	a	Yes	No	No	No	Visakhapatnam	c	Bediliguda	868	
c	c	c	b	c	Yes	a	a	Yes	No	No	No	Visakhapatnam	c	Getuvalasa	869	
c	c	c	c	b	Yes	b	b	Yes	No	No	No	Visakhapatnam	c	Eguvamamidi	870	
c	c	c	c	c	Yes	c	c	Yes	No	No	No	Visakhapatnam	c	Pedduru	871	
c	c	c	c	c	Yes	Yes	a	Yes	Yes	No	No	Visakhapatnam	c	Borra	872	
c	c	c	c	c	a	a	a	Yes	No	No	No	Visakhapatnam	c	Kummarivalasa	873	
c	c	c	c	c	Yes	b	b	Yes	No	No	No	Visakhapatnam	c	Tokuru	874	
c	c	c	b	b	Yes	b	b	Yes	No	No	No	Visakhapatnam	c	Boraborivalasa	875	

**Census of India 2011- Village Directory
Amenities and Land use (As on 2009)**

Name of District : Visakhapatnam

Location Code No.: 544

Name of Mandal Parishad : Ananthagiri

Location Code No.: 0520

Sl. No.	Name of Village	Land Use										
		Area under different types of land use (in hectares rounded up to one decimal place)										
		Forests	Area under Non-agricultural Uses	Barren and Un-cultivable land	Permanent Pastures and Other Grazing Lands	Land Under Miscellaneous Tree Crops etc.	Culturable Waste Land	Fallow lands other than current fallows	Current Fallows	Net Area Sown	Total Irrigated Land Area	Total Un-irrigated Land Area
1	2	104	105	106	107	108	109	110	111	112	113	114
853	Karaiguda	0	0	35.4	0	0	5	0	0	153.6	13.8	139.8
854	Liddangi	0	0	2.9	0	0	3.8	0	0	14.3	0	14.3
855	Saraiguda	0	0	0.4	0	0	6.3	0	0	64.3	0	64.3
856	Bondyaguda	0	0	29.9	0	0	1.3	0	0	89.8	15	74.8
857	Kunapuram	0	0	16.3	0	0	3	0	0	160.7	4	156.7
858	Kittalingi	0	0	4	0	0	0	0	0	0	0	0
859	Bonduguda	0	0	49.3	0	0	2.7	0	0	76	2	74
860	Karakavalasa	0	0	0	0	0	0	0	0	0	0	0
861	Bheesupuram	0	0	33	0	0	34.8	0	0	49.2	0	49.2
862	Katika	0	0	30.6	0	0	8.5	0	0	6.9	4.1	2.8
863	Vatalamamidi	0	0	40.9	0	0	9.5	0	0	14.6	0	14.6
864	Chappadi	0	0	31.7	0	0	0	0	0	86.3	0	86.3
865	Dekkapuram	0	0	1.9	0	0	0	0	0	36.1	8.1	28
866	Kontysimidi	0	0	0	0	0	0	0	0	0	0	0
867	Kotyaguda	0	0	45.8	0	0	0	0	0	29.2	29.2	0
868	Bediliguda	0	0	1	0	0	0	0	0	3	0	3
869	Getuvalasa	0	0	0	0	0	0	0	0	0	0	0
870	Egavamamidi	0	0	0	0	0	0	0	0	0	0	0
871	Pedduru	0	0	0	0	0	0	0	0	0	0	0
872	Borra	0	0	0	0	0	0	0	0	0	0	0
873	Kummarivalasa	0	0	0.8	0	0	0	0	0	23.2	0	23.2
874	Tokuru	0	0	2.2	0	0	5.4	0	0	40.4	0	40.4
875	Boraborivalasa	0	0	0.5	0	0	4	0	0	50.5	1.4	49.1

**Census of India 2011- Village Directory
Amenities and Land use (As on 2009)**

Name of District : Visakhapatnam

Location Code No.: 544

Name of Mandal Parishad : Ananthagiri

Location Code No.: 0520

Land Use					Name of three most important commodities manufactured			Name of Village	Sl. No.					
Area irrigated by source (in hectare).					First	Second	Third							
Canals (C)	Wells/Tube-wells(W/TW)	Tanks/Lakes(T/L)	Water Falls(WF)	Others(O)	115	116	117	118	119	120	121	122	2	1
0	0	0	0	13.8									Karaiguda	853
0	0	0	0	0									Liddangi	854
0	0	0	0	0									Saraiguda	855
0	0	0	0	15									Bondyaguda	856
0	0	0	0	4									Kunapuram	857
0	0	0	0	0									Kittalingi	858
0	0	0	0	2									Bonduguda	859
0	0	0	0	0									Karakavalasa	860
0	0	0	0	0									Bheesupuram	861
0	0	0	0	4.1									Katika	862
0	0	0	0	0									Vatalamamidi	863
0	0	0	0	0									Chappadi	864
0	0	0	0	8.1									Dekkapuram	865
0	0	0	0	0									Kontysimidi	866
0	0	0	14.6	14.6									Kotyaguda	867
0	0	0	0	0									Bediliguda	868
0	0	0	0	0									Getuvalasa	869
0	0	0	0	0									Eguvamamidi	870
0	0	0	0	0									Pedduru	871
0	0	0	0	0									Borra	872
0	0	0	0	0									Kummarivalasa	873
0	0	0	0	0									Tokuru	874
0	0	0	0	1.4									Boraborivalasa	875

**Census of India 2011- Village Directory
Amenities and Land use (As on 2009)**

Name of District : Visakhapatnam

Location Code No.: 544

Name of Mandal Parishad : Ananthagiri

Location Code No.: 0520

Sl. No.	Name of Village	Location code no.	Total area of the village (in hectares rounded up to one decimal place)	Total population (2011 census)	Number of households (2011 census)	Number of educational amenities available (If not available within the village, the distance range code viz; a for < 5 Kms, b for 5-10 Kms and c for 10+ kms of nearest place where facility is available is given).									
						Pre-Primary school (PP)	Primary school (P)	Middle school (M)	Secondary School (S)	Senior Secondary school (SS)	Degree college of arts science & commerce (ASC)	Engineering college(EC)	Medical college (MC)	Management institute (MI)	Polytechnic (Pt)
1	2	3	4	5	6	7	8	9	10	11	12	13	14	15	16
876	Boringuvalasa	584127	32	34	8	c	a	b	b	c	c	c	c	c	c
877	Pooluguda	584128	0	142	31	c	1	a	a	c	c	c	c	c	c
878	Kapativalasa	584129	55	40	10	c	1	b	b	c	c	c	c	c	c
879	Baliyaguda	584130	39	44	11	c	a	b	b	c	c	c	c	c	c
880	Gondiguda	584131	28	58	16	c	a	b	b	c	c	c	c	c	c
881	Ranjalguda @ Ranginiguda	584132	10	43	13	c	a	b	b	c	c	c	c	c	c
882	Sariapalle	584133	434	609	153	c	3	b	b	c	c	c	c	c	c
883	Bheemavaram	584134	460	1249	268	c	3	2	1	c	c	c	c	c	c
884	Sankuparti	584135	294	535	122	c	2	b	b	c	c	c	c	c	c
885	Chippapalle	584136	743	636	157	c	1	b	b	c	c	c	c	c	c
886	Garugubilli	584137	498	1001	266	c	6	b	c	c	c	c	c	c	c
887	Singavaram	584138	608	236	61	c	2	b	b	c	c	c	c	c	c
888	Billakota	584139	391	213	49	c	1	a	a	c	c	c	c	c	c
889	Gottipadu	584140	60	146	35	c	1	a	a	c	c	c	c	c	c
890	Buliyaguda @ Buruju	584141	5	0	0										
891	Rajupaka	584142	49	80	24	c	a	c	c	c	c	c	c	c	c
892	Chittampadu	584143	1	41	11	c	1	c	c	c	c	c	c	c	c
893	Kondavenkatapuram	584144	244	0	0										
894	Totavalasa	584145	0	0	0										
895	China Konela	584146	13	103	25	c	1	c	c	c	c	c	c	c	c
896	Y.S.R.Puram	584147	37	811	193	c	2	c	b	c	c	c	c	c	c

**Census of India 2011- Village Directory
Amenities and Land use (As on 2009)**

Name of District : Visakhapatnam

Location Code No.: 544

Name of Mandal Parishad : Ananthagiri

Location Code No.: 0520

Number of educational amenities available (If not available within the village, the distance range code viz; a for <5 Kms, b for 5-10 Kms and c for 10+ kms of nearest place where facility is available is given).				Number of Medical Amenities available. (If not available within the village, the distance range code viz; a for < 5 Kms, b for 5-10 Kms and c for 10+ kms of nearest place where facility is available is given).										Name of Village	Sl. No.		
Vocational training school /ITI	Non-formal training centre (NFTC)	Special school for disabled (SSD)	Others (specify)	Community health centre (CHC)	Primary health centre (PHC)	Primary health sub centre (PHS)	Maternity and child welfare centre (MCW)	T. B. clinic (TBC)	Hospital-allopathic (HA)	Hospital-alternative medicine (HO)	Dispensary (D)	Veterinary hospital (VH)	Mobile health clinic (MHC)			Family welfare centre (FWC)	
17	18	19	20	21	22	23	24	25	26	27	28	29	30	31	2	1	
c	c	c		c	c	a	c	c	c	c	c	c	c	1	c	Boringuvalasa	876
c	c	c		c	c	a	c	c	c	c	c	c	c	1	c	Pooluguda	877
c	c	c		c	c	a	c	c	c	c	c	c	c	1	c	Kapativalasa	878
c	c	c		c	c	b	c	c	c	c	c	c	c	1	c	Baliyaguda	879
c	c	c		c	c	a	c	c	c	c	c	c	c	1	c	Gondiguda	880
c	c	c		c	c	b	c	c	c	c	c	c	c	1	c	Ranjiliguda @ Ranginiguda	881
c	c	c		c	a	a	c	c	c	c	c	c	c	1	c	Sariapalle	882
c	c	c		c	1	1	c	c	c	c	c	c	b	c	c	Bheemavaram	883
c	c	c		c	b	1	c	c	c	c	c	c	c	c	c	Sankuparti	884
c	c	c		c	1	a	c	c	c	c	c	c	b	c	c	Chippapalle	885
c	c	c		c	b	1	c	c	c	c	c	c	b	c	c	Garugubilli	886
c	c	c		c	a	a	c	c	c	c	c	c	1	c	c	Singavaram	887
c	c	c		c	a	a	c	c	c	c	c	c	1	c	c	Billakota	888
c	c	c		c	a	a	c	c	c	c	c	b	1	c	c	Gottipadu	889
																Buliyaguda @ Buruju	890
c	c	c		c	c	c	c	c	c	c	c	c	1	c	c	Rajupaka	891
c	c	c		c	c	c	c	c	c	c	c	c	1	c	c	Chittampadu	892
																Kondavenkatapuram	893
																Totavalasa	894
c	c	c		c	c	b	c	c	c	c	c	c	1	c	c	China Konela	895
c	c	c		c	c	1	c	c	c	c	c	c	c	c	c	Y.S.R.Puram	896

**Census of India 2011- Village Directory
Amenities and Land use (As on 2009)**

Name of District : Visakhapatnam

Location Code No.: 544

Name of Mandal Parishad : Ananthagiri

Location Code No.: 0520

Sl. No.	Name of Village	Number of Non-Government Medical Amenities available.							Availability of drinking water - Yes / No								
		Charitable non Govt. hospital/Nursing home.	Medical practitioner with MBBS Degree	Medical practitioner with other degree	Medical practitioner with no degree	Traditional practitioner and faith healer	Medicine Shop	Others	Tap water (Treated/Untreated)	Well water (Covered / Uncovered well)	Hand Pump	Tube wells / Bore well	Spring	River / Canal	Tank / Pond / Lake	Others	
1	2	32	33	34	35	36	37	38	39	40	41	42	43	44	45	46	
876	Boringuvalasa	0	0	0	0	0	0	0	No	Yes	No	No	No	No	No	Yes	
877	Pooluguda	0	0	0	0	0	0	0	No	Yes	No	No	No	No	No	No	
878	Kapativalasa	0	0	0	0	0	0	0	No	Yes	No	No	No	No	No	Yes	
879	Baliyaguda	0	0	0	0	0	0	0	No	Yes	No	No	No	No	No	Yes	
880	Gondiguda	0	0	0	0	0	0	0	No	Yes	No	No	No	No	No	No	
881	Ranjiliguda @ Ranginiguda	0	0	0	0	0	0	0	No	No	No	No	Yes	No	No	Yes	
882	Sariapalle	0	0	0	0	0	0	0	No	Yes	No	No	No	No	No	No	
883	Bheemavaram	0	0	0	0	0	0	0	Yes	No	Yes	No	Yes	Yes	No	No	
884	Sankuparti	0	0	0	0	0	0	0	Yes	No	No	No	No	Yes	No	No	
885	Chippapalle	0	0	0	0	0	0	0	No	No	No	No	No	Yes	No	No	
886	Garugubilli	0	0	0	0	0	0	0	No	No	Yes	No	No	Yes	No	No	
887	Singavaram	0	0	0	0	0	0	0	No	No	Yes	No	No	Yes	No	No	
888	Billakota	0	0	0	0	0	0	0	No	No	Yes	No	No	No	No	No	
889	Gottipadu	0	0	0	0	0	0	0	No	No	Yes	No	No	No	No	No	
890	Buliyaguda @ Buruju																
891	Rajupaka	0	0	0	0	0	0	0	No	No	No	No	Yes	No	No	No	
892	Chittampadu	0	0	0	0	0	0	0	No	No	Yes	No	No	No	No	No	
893	Kondavenkatapuram																
894	Totavalasa																
895	China Konela	0	0	0	0	0	0	0	No	No	No	No	Yes	No	No	No	
896	Y.S.R.Puram	0	0	0	0	0	0	0	Yes	Yes	No	No	No	No	No	No	

**Census of India 2011- Village Directory
Amenities and Land use (As on 2009)**

Name of District : Visakhapatnam

Location Code No.: 544

Name of Mandal Parishad : Ananthagiri

Location Code No.: 0520

Availability of toilet & others Yes / No				Communication and transport facilities (If amenities available code -Yes is given except for Village Pin Code ,If not available within the village , the distance range code viz; a for < 5 Kms, b for 5-10 Kms and c for 10+ kms of nearest place where facility is available is given).									Name of Village	Sl. No.
Community toilet including bath.	Community toilet excluding bath.	Rural sanitary mart or sanitary hardware outlet available near the village.	Community bio- gas or recycle of waste for productive use.	Post office(PO)	Sub post office (SPO)	Post & Telegraph office (P&TO)	Village Pin Code	Telephones (Land lines)	Public call office (PCO)	Mobile phone coverage	Internet cafes/ Common service centre (CSC)			
47	48	49	50	51	52	53	54	55	56	57	58	2	1	
No	No	No	No	c	c	c	534551	c	c	a	c	Boringuvalasa	876	
No	No	No	No	c	b	c	534551	c	c	a	c	Pooluguda	877	
No	No	No	No	c	b	c	534551	c	c	a	c	Kapativalasa	878	
No	No	No	No	c	c	c	534551	b	c	a	c	Baliyaguda	879	
No	No	No	No	c	b	c	534551	b	c	Yes	c	Gondiguda	880	
No	No	No	No	c	c	c	534551	b	b	a	c	Ranjiliguda @ Ranginiguda	881	
No	No	No	No	c	c	c	535145	b	b	c	c	Sariapalle	882	
No	No	No	No	c	c	c	535273	Yes	Yes	a	c	Bheemavaram	883	
No	No	No	No	c	b	c	535273	Yes	Yes	a	c	Sankuparti	884	
No	No	No	No	c	b	c	535273	Yes	Yes	a	c	Chippapalle	885	
No	No	No	No	c	Yes	c	535273	Yes	Yes	Yes	c	Garugubilli	886	
No	No	No	No	c	b	c	535273	Yes	Yes	Yes	c	Singavaram	887	
No	No	No	No	c	b	c	535273	a	a	c	c	Billakota	888	
No	No	No	No	c	b	c	535145	b	b	c	c	Gottipadu	889	
												Buliyaguda @ Buruju	890	
No	No	No	No	c	c	c	535145	b	b	c	c	Rajupaka	891	
No	No	No	No	c	c	c	535145	c	b	c	c	Chittampadu	892	
												Kondavenkatapuram	893	
												Totavalasa	894	
No	No	No	No	c	c	c	525373	c	c	Yes	c	China Konela	895	
No	No	No	No	c	c	c	535145	c	c	c	c	Y.S.R.Puram	896	

**Census of India 2011- Village Directory
Amenities and Land use (As on 2009)**

Name of District : Visakhapatnam

Location Code No.: 544

Name of Mandal Parishad : Ananthagiri

Location Code No.: 0520

Sl. No.	Name of Village	Communication and transport facilities (If amenities available code -Yes is given except for Village Pin Code, If not available within the village, the distance range code viz; a for < 5 Kms, b for 5-10 Kms and c for 10+ kms of nearest place where facility is available is given).									
		Private courier facility	Bus service (Public & Private)	Railway stations	Auto/Modified Autos	Taxis and Vans	Tractors	Cycle-pulled rickshaws(Manual & Machine driven)	Carts driven by animals	Sea /River ferry service	
1	2	59	60	61	62	63	64	65	66	67	
876	Boringuvalasa	c	b	c	b	b	c		b	c	
877	Pooluguda	c	a	a	b	c	c		b	c	
878	Kapativalasa	c	b	a	b	b	c		b	c	
879	Baliyaguda	c	b	c	b	b	c		b	c	
880	Gondiguda	c	b	a	b	b	c		b	c	
881	Ranjalguda @ Ranginiguda	c	b	a	b	b	b		a	c	
882	Sariapalle	c	a	b	b	b	b		Yes	c	
883	Bheemavaram	c	Yes	b	c	b	Yes		a	c	
884	Sankuparti	c	b	b	c	b	b		b	c	
885	Chippapalle	c	a	a	a	a	a		b	c	
886	Garugubilli	c	b	b	b	b	b		b	c	
887	Singavaram	c	b	b	a	b	a		c	c	
888	Billakota	c	Yes	c	b	c	c		c	c	
889	Gottipadu	c	Yes	b	b	c	b		c	c	
890	Buliyaguda @ Buruju										
891	Rajupaka	c	c	c	c	c	c		c	c	
892	Chittampadu	c	c	c	c	c	c		c	c	
893	Kondavenkatapuram										
894	Totavalasa										
895	China Konela	c	c	c	c	c	c		c	c	
896	Y.S.R.Puram	c	c	c	c	c	c		c	c	

**Census of India 2011- Village Directory
Amenities and Land use (As on 2009)**

Name of District : Visakhapatnam

Location Code No.: 544

Name of Mandal Parishad : Ananthagiri

Location Code No.: 0520

Village connected to highways,village roads, banks & credit societies (If amenities available code -Yes is given, If not available within the village , the distance range code viz; a for < 5 Kms, b for 5-10 Kms and c for 10+ kms of nearest place where facility is available is given).												Name of Village	Sl. No.
Connected to national highway(NH)	Connected to state highway(SH)	Connected to major district road (MDR)	Connected to others district road	Pucca roads	Kutchcha roads	Water bounded macadam(WBM) roads	Navigable waterway (river/canal)(NW)	Footpaths (FP)	Commercial & Co-operative Banks	ATM	Agricultural Credit Societies		
68	69	70	71	72	73	74	75	76	77	78	79	2	1
c	c	c	c	b	Yes	c		Yes	c	c	c	Boringuvalasa	876
c	c	c	c	b	Yes	b		Yes	c	c	c	Pooluguda	877
c	c	c	c	b	Yes	c		Yes	c	c	c	Kapativalasa	878
c	c	c	c	b	Yes	c		Yes	c	c	c	Baliyaguda	879
c	c	c	b	a	Yes	c		Yes	c	c	c	Gondiguda	880
c	c	c	b	a	Yes	c		Yes	c	c	c	Ranjalguda @ Ranginiguda	881
c	c	c	a	Yes	Yes	Yes		Yes	c	c	c	Sariapalle	882
c	c	c	Yes	Yes	Yes	Yes		Yes	c	c	c	Bheemavaram	883
c	c	c	a	Yes	Yes	b		Yes	c	c	c	Sankuparti	884
c	c	c	b	Yes	Yes	b		Yes	c	c	c	Chippapalle	885
c	c	c	b	Yes	Yes	b		Yes	c	c	c	Garugubilli	886
c	c	c	b	a	Yes	Yes		Yes	c	c	c	Singavaram	887
c	c	c	Yes	b	Yes	b		Yes	c	c	c	Billakota	888
c	c	c	b	a	Yes	b		Yes	c	c	c	Gottipadu	889
												Buliyaguda @ Buruju	890
c	c	c	b	b	Yes	c		Yes	c	c	c	Rajupaka	891
c	c	c	c	b	Yes	c		Yes	c	c	c	Chittampadu	892
												Kondavenkatapuram	893
												Totavalasa	894
c	c	c	c	b	Yes	b		Yes	c	c	c	China Konela	895
c	c	c	c	Yes	Yes	Yes		Yes	c	c	c	Y.S.R.Puram	896

**Census of India 2011- Village Directory
Amenities and Land use (As on 2009)**

Name of District : Visakhapatnam

Location Code No.: 544

Name of Mandal Parishad : Ananthagiri

Location Code No.: 0520

Sl. No.	Name of Village	Availability of miscellaneous facilities (If amenities available code -Yes is given, If not available within the village, the distance range code viz; a for < 5 Kms, b for 5-10 Kms and c for 10+ kms of nearest place where facility is available is given).									
		Self-Help Group (SHG)	Public distribution system (PDS) shop	Mandis / Regular market	Weekly Haat	Agricultural marketing society	Integrated Child Development Scheme (Nutritional Centres)	Anganwadi Centre (Nutritional Centres)	Others (Nutritional Centres)	ASHA (Accredited Social Health Activist)	Community centre with/without TV
1	2	80	81	82	83	84	85	86	87	88	89
876	Boringuvalasa	Yes	b	c	c	c	c	a	Yes	c	c
877	Pooluguda	Yes	a	c	a	c	c	Yes	Yes	a	a
878	Kapativalasa	Yes	b	c	c	c	c	Yes	Yes	c	c
879	Baliyaguda	Yes	b	c	c	c	c	a	Yes	c	c
880	Gondiguda	Yes	b	c	b	c	c	Yes	Yes	c	c
881	Ranjiliguda @ Ranginiguda	Yes	b	c	b	c	c	Yes	Yes	c	c
882	Sariapalle	Yes	a	b	b	b	c	Yes	Yes	Yes	b
883	Bheemavaram	Yes	Yes	c	Yes	c	c	Yes	Yes	Yes	c
884	Sankuparti	Yes	b	c	b	c	c	Yes	Yes	Yes	c
885	Chippapalle	Yes	a	c	a	c	c	Yes	Yes	Yes	c
886	Garugubilli	Yes	Yes	b	b	b	c	Yes	Yes	Yes	c
887	Singavaram	Yes	b	a	b	b	c	Yes	Yes	Yes	c
888	Billakota	Yes	a	c	b	c	c	Yes	Yes	Yes	c
889	Gottipadu	Yes	a	c	a	a	c	Yes	Yes	Yes	c
890	Buliyaguda @ Buruju										
891	Rajupaka	Yes	c	c	c	c	c	Yes	Yes	c	c
892	Chittampadu	Yes	c	c	c	c	c	c	Yes	c	c
893	Kondavenkatapuram										
894	Totavalasa										
895	China Konela	Yes	c	c	c	c	c	Yes	Yes	c	c
896	Y.S.R.Puram	Yes	Yes	c	c	c	c	Yes	Yes	Yes	c

**Census of India 2011- Village Directory
Amenities and Land use (As on 2009)**

Name of District : Visakhapatnam

Location Code No.: 544

Name of Mandal Parishad : Ananthagiri

Location Code No.: 0520

Availability of miscellaneous facilities (If amenities available code -Yes is given, If not available within the village, the distance range code viz; a for < 5 Kms, b for 5-10 Kms and c for 10+ kms of nearest place where facility is available is given).									Availability of electricity (Yes/No)				Nearest Town		Name of Village	Sl. No.
Sports Field,	Sports Club / Recreation Centre	Cinema / Video Hall	Public Library	Public Reading Room	Newspaper Supply	Assembly Polling station	Birth & Death Registration Office	Power Supply for Domestic Use (ED)	Power Supply for Agricultural Use (EAG)	Power Supply for Commercial Use (EC)	Power Supply for All Uses (EA)	Name	Distance range code i.e. a for <5 Kms, b for 5-10 Kms and c for 10+ kms			
90	91	92	93	94	95	96	97	98	99	100	101	102	103	2	1	
c	c	c	c	c	a	c	c	Yes	No	No	No	Visakhapatnam	c	Boringuvalasa	876	
c	c	c	c	c	Yes	a	a	Yes	No	No	No	Visakhapatnam	c	Pooluguda	877	
c	c	c	c	c	Yes	b	b	Yes	No	No	No	Visakhapatnam	c	Kapativalasa	878	
c	c	c	c	c	Yes	b	b	Yes	No	No	No	Visakhapatnam	c	Baliyaguda	879	
c	c	c	c	c	Yes	b	b	Yes	No	No	No	Visakhapatnam	c	Gondiguda	880	
c	c	c	c	c	Yes	b	b	Yes	No	No	No	Visakhapatnam	c	Ranjaliguda @ Ranginiguda	881	
c	c	c	c	c	Yes	a	a	Yes	No	No	No	Visakhapatnam	c	Sariapalle	882	
c	c	c	c	c	Yes	Yes	Yes	Yes	No	No	No	Vizianagaram	c	Bheemavaram	883	
c	c	c	c	c	Yes	b	b	Yes	No	No	No	Vizianagaram	c	Sankuparti	884	
c	c	c	c	b	Yes	a	a	Yes	No	No	No	Vizianagaram	c	Chippapalle	885	
c	c	c	c	c	Yes	Yes	Yes	Yes	No	No	No	Vizianagaram	c	Garugubilli	886	
c	c	c	c	c	Yes	b	b	Yes	No	No	No	Vizianagaram	c	Singavaram	887	
c	c	c	c	c	Yes	a	a	Yes	No	No	No	Vizianagaram	c	Billakota	888	
c	c	c	c	c	Yes	a	a	Yes	No	No	No	Vizianagaram	c	Gottipadu	889	
												Visakhapatnam	c	Buliyaguda @ Buruju	890	
c	c	c	c	c	Yes	b	Yes	Yes	No	No	No	Visakhapatnam	c	Rajupaka	891	
c	c	c	c	c	Yes	b	c	Yes	No	No	No	Visakhapatnam	c	Chittampadu	892	
												Vizianagaram	c	Kondavenkatapuram	893	
												Visakhapatnam	c	Totavalasa	894	
c	c	c	c	c	Yes	b	b	Yes	No	No	No	Vizianagaram	c	China Konela	895	
c	c	c	c	c	Yes	Yes	Yes	Yes	No	Yes	No	Vizianagaram	c	Y.S.R.Puram	896	

**Census of India 2011- Village Directory
Amenities and Land use (As on 2009)**

Name of District : Visakhapatnam

Location Code No.: 544

Name of Mandal Parishad : Ananthagiri

Location Code No.: 0520

Sl. No.	Name of Village	Land Use										
		Area under different types of land use (in hectares rounded up to one decimal place)										
		Forests	Area under Non-agricultural Uses	Barren and Un-cultivable land	Permanent Pastures and Other Grazing Lands	Land Under Miscellaneous Tree Crops etc.	Culturable Waste Land	Fallow lands other than current fallows	Current Fallows	Net Area Sown	Total Irrigated Land Area	Total Un-irrigated Land Area
1	2	104	105	106	107	108	109	110	111	112	113	114
876	Boringuvalasa	8.1	0	5.7	0	0	18.2	0	0	0	0	0
877	Pooluguda	0	0	0	0	0	0	0	0	0	0	0
878	Kapativalasa	0	0	25.3	0	0	4.7	0	0	25	25	0
879	Baliyaguda	0	0	0.2	0	0	20	0	0	18.8	18.8	0
880	Gondiguda	0	0	0.2	0	0	0.2	0	0	27.6	0	27.6
881	Ranjiliguda @ Ranginiguda	0	0	0.2	0	0	0.6	0	0	9.2	0	9.2
882	Sariapalle	0	0	99.7	0	0	0	0	0	334.3	45.4	288.9
883	Bhemavaram	0	0	122.7	0	0	0	0	0	337.3	0	337.3
884	Sankuparti	0	0	222.8	0	0	0	0	0	71.2	0	71.2
885	Chippapalle	0	0	71.9	0	0	0	0	0	671.1	0	671.1
886	Garugubilli	0	0	312.4	0	0	0	0	0	185.6	0	185.6
887	Singavaram	0	0	171.4	0	0	0	0	0	436.6	0	436.6
888	Billakota	0	0	211.1	0	0	0	0	0	179.9	0	179.9
889	Gottipadu	0	0	41.3	0	0	0	0	0	18.7	0	18.7
890	Buliyaguda @ Buruju	0	0	2.8	0	0	0	0	0	2.2	0	2.2
891	Rajupaka	0	29	20	0	0	0	0	0	0	0	0
892	Chittampadu	0	0	0.6	0	0	0	0	0	0.4	0	0.4
893	Kondavenkatapuram	0	0	211.5	0	0	0	0	0	32.5	10.9	21.6
894	Totavalasa	0	0	0	0	0	0	0	0	0	0	0
895	China Konela	0	0	1	0	0	0	0	0	12	0	12
896	Y.S.R.Puram	0	0	37	0	0	0	0	0	0	0	0

**Census of India 2011- Village Directory
Amenities and Land use (As on 2009)**

Name of District : Visakhapatnam

Location Code No.: 544

Name of Mandal Parishad : Ananthagiri

Location Code No.: 0520

Land Use					Name of three most important commodities manufactured			Name of Village	Sl. No.					
Area irrigated by source (in hectare).					First	Second	Third							
Canals (C)	Wells/Tube-wells(W/TW)	Tanks/Lakes(T/L)	Water Falls(WF)	Others(O)	115	116	117	118	119	120	121	122	2	1
0	0	0	0	0									Boringuvalasa	876
0	0	0	0	0									Pooluguda	877
0	0	0	0	25									Kapativalasa	878
0	0	18.8	0	0									Baliyaguda	879
0	0	0	0	0									Gondiguda	880
0	0	0	0	0									Ranjaliguda @ Ranginiguda	881
0	0	0	0	45.4									Sariapalle	882
0	0	0	0	0									Bheemavaram	883
0	0	0	0	0									Sankuparti	884
0	0	0	0	0									Chippapalle	885
0	0	0	0	0									Garugubilli	886
0	0	0	0	0									Singavaram	887
0	0	0	0	0									Billakota	888
0	0	0	0	0									Gottipadu	889
0	0	0	0	0									Buliyaguda @ Buruju	890
0	0	0	0	0									Rajupaka	891
0	0	0	0	0									Chittampadu	892
0	0	0	0	10.9									Kondavenkatapuram	893
0	0	0	0	0									Totavalasa	894
0	0	0	0	0									China Konela	895
0	0	0	0	0									Y.S.R.Puram	896

**Census of India 2011- Village Directory
Amenities and Land use (As on 2009)**

Name of District : Visakhapatnam

Location Code No.: 544

Name of Mandal Parishad : Ananthagiri

Location Code No.: 0520

Sl. No.	Name of Village	Location code no.	Total area of the village (in hectares rounded up to one decimal place)	Total population (2011 census)	Number of households (2011 census)	Number of educational amenities available (If not available within the village, the distance range code viz; a for < 5 Kms, b for 5-10 Kms and c for 10+ kms of nearest place where facility is available is given).										
						Pre-Primary school (PP)	Primary school (P)	Middle school (M)	Secondary School (S)	Senior Secondary school (SS)	Degree college of arts science & commerce (ASC)	Engineering college(EC)	Medical college (MC)	Management institute (MI)	Polytechnic (Pt)	
1	2	3	4	5	6	7	8	9	10	11	12	13	14	15	16	
897	Kotaparti	584148	4	342	81	c	1	c	b	c	c	c	c	c	c	
898	Bongija	584149	18	433	93	c	1	c	c	c	c	c	c	c	c	
899	Buruga	584150	38	123	27	b	1	b	c	c	c	c	c	c	c	
900	Rampalle	584151	314	151	41	b	1	b	c	c	c	c	c	c	c	
901	Sottadivalasa	584152	280	200	59	b	1	b	c	c	c	c	c	c	c	
902	Kotapartivalasa	584153	22	109	32	b	1	b	c	c	c	c	c	c	c	
903	Peda Rabha	584154	456	299	79	b	1	b	c	c	c	c	c	c	c	
904	China Rabha	584155	83	164	40	c	1	c	c	c	c	c	c	c	c	
905	Gadilalova	584156	11	408	98	c	1	c	c	c	c	c	c	c	c	
906	Gudem	584157	11	82	18	c	1	c	c	c	c	c	c	c	c	
907	R.T.Puram	584158	35	331	76	c	1	b	c	c	c	c	c	c	c	
908	Pedakonela	584159	4	162	40	c	1	c	c	c	c	c	c	c	c	
909	Dabbalapadu	584160	3	57	11	c	b	c	c	c	c	c	c	c	c	
910	Katimanuvalasa	584161	15	92	25	c	a	a	b	c	c	c	c	c	c	
911	Boodi	584162	78	339	92	c	1	b	b	c	c	c	c	c	c	
912	Katturu	584163	38	107	25	c	a	b	b	c	c	c	c	c	c	
913	Mandaparti	584164	114	270	68	c	1	a	b	c	c	c	c	c	c	
914	Nerellavalasa	584165	17	0	0											
915	Seetampeta	584166	76	187	51	c	1	a	b	c	c	c	c	c	c	
916	Saravani Palem	584167	43	184	55	c	1	a	b	c	c	c	c	c	c	
917	Tattavalasa	584168	0	135	32	c	1	a	b	c	c	c	c	c	c	
918	Lanjilaguda	584169	36	25	7	c	a	a	b	c	c	c	c	c	c	
919	Laxmipuram	584170	0	34	8	c	a	b	b	c	c	c	c	c	c	

**Census of India 2011- Village Directory
Amenities and Land use (As on 2009)**

Name of District : Visakhapatnam

Location Code No.: 544

Name of Mandal Parishad : Ananthagiri

Location Code No.: 0520

Number of educational amenities available (If not available within the village, the distance range code viz; a for <5 Kms, b for 5-10 Kms and c for 10+ kms of nearest place where facility is available is given).				Number of Medical Amenities available. (If not available within the village, the distance range code viz; a for < 5 Kms, b for 5-10 Kms and c for 10+ kms of nearest place where facility is available is given).										Name of Village	Sl. No.	
Vocational training school /ITI	Non-formal training centre (NFTC)	Special school for disabled (SSD)	Others (specify)	Community health centre (CHC)	Primary health centre (PHC)	Primary health sub centre (PHS)	Maternity and child welfare centre (MCW)	T. B. clinic (TBC)	Hospital-allopathic (HA)	Hospital-alternative medicine (HO)	Dispensary (D)	Veterinary hospital (VH)	Mobile health clinic (MHC)			Family welfare centre (FWC)
17	18	19	20	21	22	23	24	25	26	27	28	29	30	31	2	1
c	c	c		c	c	a	c	c	c	c	c	c	1	c	Kotaparti	897
c	c	c		c	c	b	c	c	c	c	c	c	1	c	Bongija	898
c	c	c		c	c	b	c	c	c	c	c	c	1	c	Buruga	899
c	c	c		c	c	b	c	c	c	c	c	c	1	c	Rampalle	900
c	c	c		c	c	b	c	c	c	c	c	c	1	c	Sottadivalasa	901
c	c	c		c	c	a	c	c	c	c	c	c	1	c	Kotapartivalasa	902
c	c	c		c	1	1	c	c	c	c	c	c	c	c	Peda Rabha	903
c	c	c		c	c	a	c	c	c	c	c	c	1	c	China Rabha	904
c	c	c		c	c	c	c	c	c	c	c	c	1	c	Gadilalova	905
c	c	c		c	c	c	c	c	c	c	c	c	1	c	Gudem	906
c	c	c		c	c	c	c	c	c	c	c	c	1	c	R.T.Puram	907
c	c	c		c	1	a	c	c	c	c	c	c	c	c	Pedakonela	908
c	c	c		c	b	b	c	c	c	c	c	c	1	c	Dabbalapadu	909
c	c	c		c	a	a	c	c	c	c	c	c	1	c	Katimanuvalasa	910
c	c	c		c	1	b	c	c	c	c	c	c	c	c	Boodi	911
c	c	c		c	b	b	c	c	c	c	c	c	1	c	Katturu	912
c	c	c		c	1	b	c	c	c	c	c	c	c	c	Mandaparti	913
															Nerellavalasa	914
c	c	c		c	a	a	c	c	c	c	c	c	1	c	Seetampeta	915
c	c	c		c	a	a	c	c	c	c	c	c	1	c	Saravani Palem	916
c	c	c		c	a	a	c	c	c	c	c	c	1	c	Tattavalasa	917
c	c	c		c	b	b	c	c	c	c	c	c	1	c	Lanjilaguda	918
c	c	c		c	c	a	c	c	c	c	c	c	1	c	Laxmipuram	919

**Census of India 2011- Village Directory
Amenities and Land use (As on 2009)**

Name of District : Visakhapatnam

Location Code No.: 544

Name of Mandal Parishad : Ananthagiri

Location Code No.: 0520

Sl. No.	Name of Village	Number of Non-Government Medical Amenities available.							Availability of drinking water - Yes / No								
		Charitable non Govt. hospital/Nursing home.	Medical practitioner with MBBS Degree	Medical practitioner with other degree	Medical practitioner with no degree	Traditional practitioner and faith healer	Medicine Shop	Others	Tap water (Treated/Untreated)	Well water (Covered / Uncovered well)	Hand Pump	Tube wells / Bore well	Spring	River / Canal	Tank / Pond / Lake	Others	
1	2	32	33	34	35	36	37	38	39	40	41	42	43	44	45	46	
897	Kotaparti	0	0	0	0	0	0	0	No	Yes	No	No	No	No	No	No	
898	Bongija	0	0	0	0	0	0	0	No	Yes	No	No	No	No	No	No	
899	Buruga	0	0	0	0	0	0	0	No	No	No	No	Yes	No	No	No	
900	Rampalle	0	0	0	0	0	0	0	No	No	Yes	No	No	No	No	No	
901	Sottadivalasa	0	0	0	0	0	0	0	No	No	Yes	No	No	No	No	No	
902	Kotapartivalasa	0	0	0	0	0	0	0	No	No	No	Yes	No	No	No	No	
903	Peda Rabha	0	0	0	0	0	0	0	No	No	Yes	No	No	No	No	No	
904	China Rabha	0	0	0	0	0	0	0	No	Yes	No	No	No	No	No	No	
905	Gadilalova	0	0	0	0	0	0	0	No	No	No	No	Yes	No	No	No	
906	Gudem	0	0	0	0	0	0	0	No	No	No	No	Yes	No	No	No	
907	R.T.Puram	0	0	0	0	0	0	0	No	No	Yes	No	No	No	No	No	
908	Pedakonela	0	0	0	0	0	0	0	No	No	No	No	No	No	No	Yes	
909	Dabbalapadu	0	0	0	0	0	0	0	No	No	No	No	Yes	No	No	No	
910	Katimanuvalasa	0	0	0	0	0	0	0	No	No	Yes	No	No	No	No	No	
911	Boodi	0	0	0	0	0	0	0	No	Yes	No	No	No	No	No	No	
912	Katturu	0	0	0	0	0	0	0	No	Yes	No	No	No	No	No	No	
913	Mandaparti	0	0	0	0	0	0	0	No	Yes	No	Yes	No	No	No	No	
914	Nerellavalasa																
915	Seetampeta	0	0	0	0	0	0	0	No	Yes	No	No	No	No	No	No	
916	Saravani Palem	0	0	0	0	0	0	0	No	Yes	No	No	No	No	No	No	
917	Tattavalasa	0	0	0	0	0	0	0	No	No	No	Yes	No	No	No	No	
918	Lanjilaguda	0	0	0	0	0	0	0	No	Yes	No	No	No	No	No	No	
919	Laxmipuram	0	0	0	0	0	0	0	No	No	No	No	Yes	No	No	No	

**Census of India 2011- Village Directory
Amenities and Land use (As on 2009)**

Name of District : Visakhapatnam

Location Code No.: 544

Name of Mandal Parishad : Ananthagiri

Location Code No.: 0520

Availability of toilet & others Yes / No				Communication and transport facilities (If amenities available code -Yes is given except for Village Pin Code ,If not available within the village , the distance range code viz; a for < 5 Kms, b for 5-10 Kms and c for 10+ kms of nearest place where facility is available is given).									Name of Village	Sl. No.
Community toilet including bath.	Community toilet excluding bath.	Rural sanitary mart or sanitary hardware outlet available near the village.	Community bio- gas or recycle of waste for productive use.	Post office(PO)	Sub post office (SPO)	Post & Telegraph office (P&TO)	Village Pin Code	Telephones (Land lines)	Public call office (PCO)	Mobile phone coverage	Internet cafes/ Common service centre (CSC)			
47	48	49	50	51	52	53	54	55	56	57	58	2	1	
No	No	No	No	c	c	c	535145	c	c	c	c	Kotaparti	897	
No	No	No	No	c	c	c	535145	c	c	c	c	Bongija	898	
No	No	No	No	c	c	c	535273	b	c	b	c	Buruga	899	
No	No	No	No	c	c	c	535273	b	b	b	c	Rampalle	900	
No	No	No	No	c	c	c	535273	b	b	b	c	Sottadivalasa	901	
No	No	No	No	c	c	c	525373	c	b	b	c	Kotapartivalasa	902	
No	No	No	No	c	c	c	535273	b	c	b	c	Peda Rabha	903	
No	No	No	No	c	c	c	535273	c	b	c	c	China Rabha	904	
No	No	No	No	c	c	c	535273	c	c	a	c	Gadilalova	905	
No	No	No	No	c	c	c	535273	b	c	b	c	Gudem	906	
No	No	No	No	c	c	c	535273	b	b	b	c	R.T.Puram	907	
No	No	No	No	c	c	c	535145	c	c	c	c	Pedakonela	908	
No	No	No	No	c	c	c	535273	b	b	c	c	Dabbalapadu	909	
No	No	No	No	c	c	c	535273	a	a	a	c	Katimanuvalasa	910	
No	No	No	No	c	c	c	535273	c	b	b	c	Boodi	911	
No	No	No	No	c	c	c	535273	b	b	c	c	Katturu	912	
No	No	No	No	c	c	c	535273	c	b	c	c	Mandaparti	913	
												Nerellavalasa	914	
No	No	No	No	c	c	c	535273	a	c	b	c	Seetampeta	915	
No	No	No	No	c	c	c	535273	a	a	a	c	Saravani Palem	916	
No	No	No	No	c	c	c	535273	c	b	b	c	Tattavalasa	917	
No	No	No	No	c	c	c	535273	b	b	b	c	Lanjilaguda	918	
No	No	No	No	c	c	c	535145	c	c	c	c	Laxmipuram	919	

**Census of India 2011- Village Directory
Amenities and Land use (As on 2009)**

Name of District : Visakhapatnam

Location Code No.: 544

Name of Mandal Parishad : Ananthagiri

Location Code No.: 0520

Sl. No.	Name of Village	Communication and transport facilities (If amenities available code -Yes is given except for Village Pin Code, If not available within the village, the distance range code viz; a for < 5 Kms, b for 5-10 Kms and c for 10+ kms of nearest place where facility is available is given).									
		Private courier facility	Bus service (Public & Private)	Railway stations	Auto/Modified Autos	Taxis and Vans	Tractors	Cycle-pulled rickshaws(Manual & Machine driven)	Carts driven by animals	Sea /River ferry service	
1	2	59	60	61	62	63	64	65	66	67	
897	Kotaparti	c	c	c	c	c	c	c	c	c	
898	Bongija	c	c	c	c	c	c	c	c	c	
899	Buruga	c	c	c	c	c	c	c	c	c	
900	Rampalle	c	b	c	c	c	c	c	c	c	
901	Sottadivalasa	c	b	c	c	c	c	c	c	c	
902	Kotapartivalasa	c	b	c	b	c	c	c	c	c	
903	Peda Rabha	c	c	c	b	b	c	c	c	c	
904	China Rabha	c	c	c	c	c	c	c	c	c	
905	Gadilalova	c	c	c	c	c	c	c	c	c	
906	Gudem	c	c	c	c	c	c	c	c	c	
907	R.T.Puram	c	c	b	b	c	c	c	c	c	
908	Pedakonela	c	c	c	c	c	c	c	c	c	
909	Dabbalapadu	c	b	c	b	c	c	c	c	c	
910	Katimanuvalasa	c	a	c	a	c	c	c	c	c	
911	Boodi	c	c	c	c	c	c	c	c	c	
912	Katturu	c	c	c	c	c	b	c	c	c	
913	Mandaparti	c	a	c	c	c	b	c	b	c	
914	Nerellavalasa										
915	Seetampeta	c	a	c	a	c	b	c	b	c	
916	Saravani Palem	c	a	c	a	c	a	c	b	c	
917	Tattavalasa	c	a	c	a	c	b	c	b	c	
918	Lanjilaguda	c	b	c	b	c	b	c	b	c	
919	Laxmipuram	c	a	a	a	c	c	c	b	c	

**Census of India 2011- Village Directory
Amenities and Land use (As on 2009)**

Name of District : Visakhapatnam

Location Code No.: 544

Name of Mandal Parishad : Ananthagiri

Location Code No.: 0520

Village connected to highways,village roads, banks & credit societies (If amenities available code -Yes is given, If not available within the village , the distance range code viz; a for < 5 Kms, b for 5-10 Kms and c for 10+ kms of nearest place where facility is available is given).												Name of Village	Sl. No.
Connected to national highway(NH)	Connected to state highway(SH)	Connected to major district road (MDR)	Connected to others district road	Pucca roads	Kutchcha roads	Water bounded macadam(WBM) roads	Navigable waterway (river/canal)(NW)	Footpaths (FP)	Commercial & Co-operative Banks	ATM	Agricultural Credit Societies		
68	69	70	71	72	73	74	75	76	77	78	79	2	1
c	c	c	c	b	Yes	b		Yes	c	c	c	Kotaparti	897
c	c	c	c	b	Yes	b		Yes	c	c	c	Bongija	898
c	c	c	c	a	Yes	b		Yes	c	c	c	Buruga	899
c	c	c	c	b	Yes	Yes		Yes	c	c	c	Rampalle	900
c	c	c	c	b	Yes	Yes		Yes	c	c	c	Sottadivalasa	901
c	c	c	b	b	Yes	b		Yes	c	c	c	Kotapartivalasa	902
c	c	c	c	b	Yes	b		Yes	c	c	c	Peda Rabha	903
c	c	c	c	a	Yes	b		Yes	c	c	c	China Rabha	904
c	c	c	c	a	Yes	b		Yes	c	c	c	Gadilalova	905
c	c	c	c	b	Yes	c		Yes	c	c	c	Gudem	906
c	c	c	c	b	Yes	b		Yes	c	c	c	R.T.Puram	907
c	c	c	c	b	Yes	b		Yes	c	c	c	Pedakonela	908
c	c	c	c	b	Yes	c		Yes	c	c	c	Dabbalapadu	909
c	c	c	b	b	Yes	c		Yes	c	c	c	Katimanuvalasa	910
c	c	c	b	b	Yes	b		Yes	c	c	c	Boodi	911
c	c	c	a	b	Yes	b		Yes	c	c	c	Katturu	912
c	c	c	Yes	a	Yes	b		Yes	c	c	c	Mandaparti	913
												Nerellavalasa	914
c	c	c	b	b	Yes	b		Yes	c	c	c	Seetampeta	915
c	c	c	b	b	Yes	Yes		Yes	c	c	c	Saravani Palem	916
c	c	c	b	a	Yes	Yes		Yes	c	c	c	Tattavalasa	917
c	c	c	c	a	Yes	c		Yes	c	c	c	Lanjilaguda	918
c	c	c	c	b	Yes	c		Yes	c	c	c	Laxmipuram	919

**Census of India 2011- Village Directory
Amenities and Land use (As on 2009)**

Name of District : Visakhapatnam

Location Code No.: 544

Name of Mandal Parishad : Ananthagiri

Location Code No.: 0520

Sl. No.	Name of Village	Availability of miscellaneous facilities (If amenities available code -Yes is given, If not available within the village, the distance range code viz; a for < 5 Kms, b for 5-10 Kms and c for 10+ kms of nearest place where facility is available is given).									
		Self-Help Group (SHG)	Public distribution system (PDS) shop	Mandis / Regular market	Weekly Haat	Agricultural marketing society	Integrated Child Development Scheme (Nutritional Centres)	Anganwadi Centre (Nutritional Centres)	Others (Nutritional Centres)	ASHA (Accredited Social Health Activist)	Community centre with/without TV
1	2	80	81	82	83	84	85	86	87	88	89
897	Kotaparti	Yes	a	c	c	c	c	Yes	Yes	c	c
898	Bongija	Yes	c	c	c	c	c	Yes	Yes	c	c
899	Buruga	Yes	c	c	c	c	c	Yes	Yes	c	c
900	Rampalle	Yes	Yes	c	b	c	c	Yes	Yes	Yes	b
901	Sottadivalasa	Yes	b	c	b	c	c	Yes	Yes	Yes	b
902	Kotapartivalasa	Yes	b	c	c	c	c	Yes	Yes	Yes	b
903	Peda Rabha	Yes	b	b	b	c	c	Yes	Yes	Yes	c
904	China Rabha	Yes	b	b	c	c	c	Yes	Yes	Yes	c
905	Gadilalova	Yes	c	c	c	c	c	Yes	Yes	Yes	c
906	Gudem	Yes	c	b	c	c	c	b	Yes	b	c
907	R.T.Puram	Yes	c	c	c	c	c	Yes	Yes	Yes	b
908	Pedakonela	Yes	a	c	c	c	c	Yes	Yes	Yes	c
909	Dabbalapadu	Yes	Yes	c	c	c	c	b	Yes	b	c
910	Katimanuvalasa	Yes	a	c	a	a	c	Yes	Yes	c	c
911	Boodi	Yes	b	c	b	c	c	Yes	Yes	c	c
912	Katturu	Yes	b	c	c	c	c	Yes	Yes	b	c
913	Mandaparti	Yes	b	c	b	b	c	Yes	Yes	c	c
914	Nerellavalasa										
915	Seetampeta	Yes	a	c	a	a	c	Yes	Yes	c	c
916	Saravani Palem	Yes	a	c	a	a	c	Yes	Yes	c	c
917	Tattavalasa	Yes	c	c	a	a	c	Yes	Yes	c	c
918	Lanjilaguda	Yes	b	c	b	b	c	a	Yes	c	c
919	Laxmipuram	Yes	a	c	a	a	c	a	Yes	c	c

**Census of India 2011- Village Directory
Amenities and Land use (As on 2009)**

Name of District : Visakhapatnam

Location Code No.: 544

Name of Mandal Parishad : Ananthagiri

Location Code No.: 0520

Availability of miscellaneous facilities (If amenities available code -Yes is given, If not available within the village, the distance range code viz; a for < 5 Kms, b for 5-10 Kms and c for 10+ kms of nearest place where facility is available is given).									Availability of electricity (Yes/No)				Nearest Town		Name of Village	Sl. No.
Sports Field,	Sports Club / Recreation Centre	Cinema / Video Hall	Public Library	Public Reading Room	Newspaper Supply	Assembly Polling station	Birth & Death Registration Office	Power Supply for Domestic Use (ED)	Power Supply for Agricultural Use (EAG)	Power Supply for Commercial Use (EC)	Power Supply for All Uses (EA)	Name	Distance range code i.e. a for <5 Kms, b for 5-10 Kms and c for 10+ kms			
90	91	92	93	94	95	96	97	98	99	100	101	102	103	2	1	
c	c	c	c	c	Yes	a	a	Yes	No	No	No	Vizianagaram	c	Kotaparti	897	
c	c	c	c	c	Yes	b	b	Yes	No	No	No	Vizianagaram	c	Bongija	898	
c	c	c	c	c	Yes	c	c	Yes	No	No	No	Vizianagaram	c	Buruga	899	
c	c	c	c	c	Yes	b	c	Yes	No	No	No	Vizianagaram	c	Rampalle	900	
c	c	c	c	c	Yes	b	b	Yes	No	No	No	Vizianagaram	c	Sottadivalasa	901	
c	c	c	c	c	Yes	b	b	Yes	No	No	No	Vizianagaram	c	Kotapartivalasa	902	
c	c	c	c	c	Yes	b	b	Yes	No	No	No	Vizianagaram	c	Peda Rabha	903	
c	c	c	c	c	Yes	b	b	Yes	No	No	No	Vizianagaram	c	China Rabha	904	
c	c	c	c	c	Yes	b	b	Yes	No	No	No	Vizianagaram	c	Gadilalova	905	
c	c	c	c	c	Yes	c	c	Yes	No	No	No	Vizianagaram	c	Gudem	906	
c	c	c	c	c	Yes	b	c	Yes	No	No	No	Vizianagaram	c	R.T.Puram	907	
c	c	c	c	c	Yes	a	a	Yes	No	No	No	Vizianagaram	c	Pedakonela	908	
c	c	c	c	c	Yes	b	b	Yes	No	No	No	Vizianagaram	c	Dabbalapadu	909	
c	c	c	c	c	Yes	a	Yes	Yes	Yes	Yes	Yes	Visakhapatnam	c	Katimanuvalasa	910	
c	c	c	c	c	Yes	b	b	Yes	Yes	No	No	Visakhapatnam	c	Boodi	911	
c	c	c	c	c	Yes	b	b	Yes	Yes	No	No	Visakhapatnam	c	Katturu	912	
c	c	c	c	c	Yes	a	Yes	Yes	No	Yes	No	Visakhapatnam	c	Mandaparti	913	
												Visakhapatnam	c	Nerellavalasa	914	
c	c	c	c	c	Yes	a	a	Yes	No	No	No	Visakhapatnam	c	Seetampeta	915	
c	c	c	c	c	Yes	a	Yes	Yes	No	Yes	No	Visakhapatnam	c	Saravani Palem	916	
c	c	c	c	c	Yes	a	Yes	Yes	No	No	No	Visakhapatnam	c	Tattavalasa	917	
c	c	c	c	c	b	b	Yes	Yes	No	Yes	No	Visakhapatnam	c	Lanjilaguda	918	
c	c	c	c	c	b	a	a	Yes	No	No	No	Visakhapatnam	c	Laxmipuram	919	

**Census of India 2011- Village Directory
Amenities and Land use (As on 2009)**

Name of District : Visakhapatnam

Location Code No.: 544

Name of Mandal Parishad : Ananthagiri

Location Code No.: 0520

Sl. No.	Name of Village	Land Use										
		Area under different types of land use (in hectares rounded up to one decimal place)										
		Forests	Area under Non-agricultural Uses	Barren and Un-cultivable land	Permanent Pastures and Other Grazing Lands	Land Under Miscellaneous Tree Crops etc.	Culturable Waste Land	Fallow lands other than current fallows	Current Fallows	Net Area Sown	Total Irrigated Land Area	Total Un-irrigated Land Area
1	2	104	105	106	107	108	109	110	111	112	113	114
897	Kotaparti	0	0	1.8	0	0	0	0	0	2.2	0	2.2
898	Bongija	0	0	0.4	0	0	0	0	0	17.6	0	17.6
899	Buruga	0	0	12.3	0	0	0	0	0	25.7	0	25.7
900	Rampalle	0	0	143.6	0	0	0	0	0	170.4	0	170.4
901	Sottadivalasa	0	0	0.4	0	0	0	0	0	279.6	0	279.6
902	Kotapartivalasa	0	0	10.4	0	0	0	0	0	11.6	0	11.6
903	Peda Rabha	0	0	0.5	0	0	0	0	0	455.5	0	455.5
904	China Rabha	0	0	81.4	0	0	0	0	0	1.6	0	1.6
905	Gadilalova	0	0.1	7.9	0	0	0	0	0	3	0	3
906	Gudem	0	0	0	0	0	0	0	0	11	0	11
907	R.T.Puram	0	0	18	0	0	0	0	0	17	0	17
908	Pedakonela	0	0	1	0	0	0	0	0	3	0	3
909	Dabbalapadu	0	0	1	0	0	0	0	0	2	1	1
910	Katimanuvalasa	0	0	3.2	0	0	0	0	0	11.8	1.6	10.2
911	Boodi	0	0	2	0	0	0	0	0	76	0	76
912	Katturu	0	0	23.1	0	0	4	0	0	10.9	0	10.9
913	Mandaparti	0	0	0.4	0	0	0	0	0	113.6	0	113.6
914	Nerellavalasa	0	17	0	0	0	0	0	0	0	0	0
915	Seetampeta	0	0	55.4	0	0	0	0	0	20.6	0	20.6
916	Saravani Palem	0	0	14.9	0	0	0	0	0	28.1	0	28.1
917	Tattavalasa	0	0	0	0	0	0	0	0	0	0	0
918	Lanjilaguda	0	0	22.4	0	0	0	0	0	13.6	0	13.6
919	Laxmipuram	0	0	0	0	0	0	0	0	0	0	0

**Census of India 2011- Village Directory
Amenities and Land use (As on 2009)**

Name of District : Visakhapatnam

Location Code No.: 544

Name of Mandal Parishad : Ananthagiri

Location Code No.: 0520

Land Use					Name of three most important commodities manufactured			Name of Village	Sl. No.					
Area irrigated by source (in hectare).					First	Second	Third							
Canals (C)	Wells/Tube-wells(W/TW)	Tanks/Lakes(T/L)	Water Falls(WF)	Others(O)	115	116	117	118	119	120	121	122	2	1
0	0	0	0	0									Kotaparti	897
0	0	0	0	0									Bongija	898
0	0	0	0	0									Buruga	899
0	0	0	0	0									Rampalle	900
0	0	0	0	0									Sottadivalasa	901
0	0	0	0	0									Kotapartivalasa	902
0	0	0	0	0									Peda Rabha	903
0	0	0	0	0									China Rabha	904
0	0	0	0	0									Gadilalova	905
0	0	0	0	0									Gudem	906
0	0	0	0	0									R.T.Puram	907
0	0	0	0	0									Pedakonela	908
0	0	0	0	1									Dabbalapadu	909
0	0	0	0	1.6									Katimanuvalasa	910
0	0	0	0	0									Boodi	911
0	0	0	0	0									Katturu	912
0	0	0	0	0									Mandaparti	913
0	0	0	0	0									Nerellavalasa	914
0	0	0	0	0									Seetampeta	915
0	0	0	0	0									Saravani Palem	916
0	0	0	0	0									Tattavalasa	917
0	0	0	0	0									Lanjilaguda	918
0	0	0	0	0									Laxmipuram	919

**Census of India 2011- Village Directory
Amenities and Land use (As on 2009)**

Name of District : Visakhapatnam

Location Code No.: 544

Name of Mandal Parishad : Ananthagiri

Location Code No.: 0520

Sl. No.	Name of Village	Location code no.	Total area of the village (in hectares rounded up to one decimal place)	Total population (2011 census)	Number of households (2011 census)	Number of educational amenities available (If not available within the village, the distance range code viz; a for < 5 Kms, b for 5-10 Kms and c for 10+ kms of nearest place where facility is available is given).									
						Pre-Primary school (PP)	Primary school (P)	Middle school (M)	Secondary School (S)	Senior Secondary school (SS)	Degree college of arts science & commerce (ASC)	Engineering college(EC)	Medical college (MC)	Management institute (MI)	Polytechnic (Pt)
1	2	3	4	5	6	7	8	9	10	11	12	13	14	15	16
920	Pandirimamidivalasa	584171	22	16	4	c	a	b	b	c	c	c	c	c	c
921	Nandikota	584172	796	1446	343	c	5	1	c	c	c	c	c	c	c
922	Kondiba	584173	243	371	105	c	1	1	b	b	c	c	c	c	c
923	Gadiguda	584174	45	38	9	c	a	a	b	c	c	c	c	c	c
924	Tokavalasa	584175	63	124	25	c	a	a	a	b	c	c	c	c	c
925	Nadimivalasa	584176	0	144	34	c	1	a	a	c	c	c	c	c	c
926	Dumbrivalasa	584177	124	40	8	c	a	b	b	c	c	c	c	c	c
927	Sada	584178	175	281	80	c	1	b	b	c	c	c	c	c	c
928	Jakariguda	584179	76	149	35	c	1	a	a	c	c	c	c	c	c
929	Jamuguda	584180	39	30	7	c	a	a	a	b	c	c	c	c	c
930	Kosamamidi	584181	24	37	8	c	a	a	a	c	c	c	c	c	c
931	Singarbha	584182	89	150	37	c	1	a	a	b	c	c	c	c	c
932	Ninnimamidi	584183	6	80	21	c	1	a	b	c	c	c	c	c	c
933	Ballamamidi	584184	17	40	7	c	a	b	b	c	c	c	c	c	c
934	Cheedivalasa	584185	14	0	0										
935	Nisaniguda	584186	30	32	8	c	a	a	a	b	c	c	c	c	c
936	Bodaguda	584187	58	109	21	c	1	a	b	a	c	c	c	c	c
937	Seesaguda	584188	43	87	21	c	a	a	a	b	c	c	c	c	c
938	Limbaguda @ Nimmada	584189	33	60	17	c	a	a	a	b	c	c	c	c	c
939	Kottavalasa	584190	100	72	16	c	1	b	b	c	c	c	c	c	c
940	Diguvasobha	584191	121	116	30	c	1	a	a	c	c	c	c	c	c
941	Sorasapodaru	584192	51	128	38	c	1	b	b	c	c	c	c	c	c

**Census of India 2011- Village Directory
Amenities and Land use (As on 2009)**

Name of District : Visakhapatnam

Location Code No.: 544

Name of Mandal Parishad : Ananthagiri

Location Code No.: 0520

Number of educational amenities available (If not available within the village, the distance range code viz; a for <5 Kms, b for 5-10 Kms and c for 10+ kms of nearest place where facility is available is given).				Number of Medical Amenities available. (If not available within the village, the distance range code viz; a for < 5 Kms, b for 5-10 Kms and c for 10+ kms of nearest place where facility is available is given).										Name of Village	Sl. No.	
Vocational training school /ITI	Non-formal training centre (NFTC)	Special school for disabled (SSD)	Others (specify)	Community health centre (CHC)	Primary health centre (PHC)	Primary health sub centre (PHS)	Maternity and child welfare centre (MCW)	T. B. clinic (TBC)	Hospital-allopathic (HA)	Hospital-alternative medicine (HO)	Dispensary (D)	Veterinary hospital (VH)	Mobile health clinic (MHC)			Family welfare centre (FWC)
17	18	19	20	21	22	23	24	25	26	27	28	29	30	31	2	1
c	c	c		c	b	b	c	c	c	c	c	c	1	c	Pandirimamidivalasa	920
c	c	c		c	1	1	c	c	c	c	c	c	c	c	Nandikota	921
c	c	c		c	b	a	c	c	c	c	c	c	1	c	Kondiba	922
c	c	c		c	c	a	c	c	c	c	c	c	1	c	Gadiguda	923
c	c	c		c	b	a	c	c	c	c	c	b	1	c	Tokavalasa	924
c	c	c		c	c	a	c	c	c	c	c	c	1	c	Nadimivalasa	925
c	c	c		c	c	a	c	c	c	c	c	c	1	c	Dumbrivalasa	926
c	c	c		c	c	a	c	c	c	c	c	c	1	c	Sada	927
c	c	c		c	c	a	c	c	c	c	c	c	1	c	Jakariguda	928
c	c	c		c	b	a	c	c	c	c	c	b	1	c	Jamuguda	929
c	c	c		c	c	a	c	c	c	c	c	c	1	c	Kosamamidi	930
c	c	c		c	b	1	c	c	c	c	c	b	b	c	Singarbha	931
c	c	c		c	b	a	c	c	c	c	c	c	1	c	Ninnimamidi	932
c	c	c		c	c	b	c	c	c	c	c	c	1	c	Ballamamidi	933
															Cheedivalasa	934
c	c	c		c	b	a	c	c	c	c	c	b	1	c	Nisaniguda	935
c	c	c		c	a	b	c	c	c	c	c	c	1	c	Bodaguda	936
c	c	c		c	b	b	c	c	c	c	c	b	1	c	Seesaguda	937
c	c	c		c	b	a	c	c	c	c	c	b	1	c	Limbaguda @ Nimmada	938
c	c	c		c	c	b	c	c	c	c	c	c	1	c	Kottavalasa	939
c	c	c		c	a	a	c	c	c	c	c	a	1	c	Diguvasobha	940
c	c	c		c	b	b	c	c	c	c	c	b	1	c	Sorasapodaru	941

**Census of India 2011- Village Directory
Amenities and Land use (As on 2009)**

Name of District : Visakhapatnam

Location Code No.: 544

Name of Mandal Parishad : Ananthagiri

Location Code No.: 0520

Sl. No.	Name of Village	Number of Non-Government Medical Amenities available.							Availability of drinking water - Yes / No								
		Charitable non Govt. hospital/Nursing home.	Medical practitioner with MBBS Degree	Medical practitioner with other degree	Medical practitioner with no degree	Traditional practitioner and faith healer	Medicine Shop	Others	Tap water (Treated/Untreated)	Well water (Covered / Uncovered well)	Hand Pump	Tube wells / Bore well	Spring	River / Canal	Tank / Pond / Lake	Others	
1	2	32	33	34	35	36	37	38	39	40	41	42	43	44	45	46	
920	Pandirimamidivalasa	0	0	0	0	0	0	0	No	Yes	No	No	No	No	No	No	
921	Nandikota	0	0	0	0	0	0	0	No	No	Yes	No	Yes	No	No	No	
922	Kondiba	0	0	0	0	0	0	0	Yes	Yes	Yes	No	No	No	Yes	No	
923	Gadiguda	0	0	0	0	0	0	0	No	Yes	No	No	No	No	No	Yes	
924	Tokavalasa	0	0	0	0	0	0	0	Yes	Yes	No	No	No	No	Yes	Yes	
925	Nadimivalasa	0	0	0	0	0	0	0	Yes	No	No	No	No	No	Yes	Yes	
926	Dumbrivalasa	0	0	0	0	0	0	0	No	Yes	No	No	No	No	No	No	
927	Sada	0	0	0	0	0	0	0	No	Yes	No	No	No	No	No	Yes	
928	Jakariguda	0	0	0	0	0	0	0	No	Yes	Yes	No	Yes	No	No	No	
929	Jamuguda	0	0	0	0	0	0	0	No	Yes	No	No	No	No	No	Yes	
930	Kosamamidi	0	0	0	0	0	0	0	Yes	Yes	No	No	No	No	Yes	Yes	
931	Singarbha	0	0	0	0	0	0	0	Yes	Yes	No	No	No	No	Yes	Yes	
932	Ninnimamidi	0	0	0	0	0	0	0	No	Yes	No	No	No	No	No	Yes	
933	Ballamamidi	0	0	0	0	0	0	0	No	Yes	No	No	No	No	No	No	
934	Cheedivalasa																
935	Nisaniguda	0	0	0	0	0	0	0	No	No	Yes	No	No	No	No	No	
936	Bodaguda	0	0	0	0	0	0	0	No	Yes	Yes	No	Yes	No	No	No	
937	Seesaguda	0	0	0	0	0	0	0	No	Yes	No	No	Yes	No	No	No	
938	Limbaguda @ Nimmada	0	0	0	0	0	0	0	No	Yes	No	Yes	No	No	No	No	
939	Kottavalasa	0	0	0	0	0	0	0	No	Yes	Yes	No	No	No	No	No	
940	Diguvasobha	0	0	0	0	0	0	0	Yes	Yes	No	No	No	No	No	No	
941	Sorasapodaru	0	0	0	0	0	0	0	Yes	Yes	No	No	No	No	No	No	

**Census of India 2011- Village Directory
Amenities and Land use (As on 2009)**

Name of District : Visakhapatnam

Location Code No.: 544

Name of Mandal Parishad : Ananthagiri

Location Code No.: 0520

Availability of toilet & others Yes / No				Communication and transport facilities (If amenities available code -Yes is given except for Village Pin Code ,If not available within the village , the distance range code viz; a for < 5 Kms, b for 5-10 Kms and c for 10+ kms of nearest place where facility is available is given).									Name of Village	Sl. No.
Community toilet including bath.	Community toilet excluding bath.	Rural sanitary mart or sanitary hardware outlet available near the village.	Community bio- gas or recycle of waste for productive use.	Post office(PO)	Sub post office (SPO)	Post & Telegraph office (P&TO)	Village Pin Code	Telephones (Land lines)	Public call office (PCO)	Mobile phone coverage	Internet cafes/ Common service centre (CSC)			
47	48	49	50	51	52	53	54	55	56	57	58	2	1	
No	No	No	No	c	c	c	535145	b	b	b	c	Pandirimamidivalasa	920	
No	No	No	No	c	c	c	531145	Yes	b	b	c	Nandikota	921	
No	No	No	No	b	b	b	535551	b	b	a	c	Kondiba	922	
No	No	No	No	c	c	c	535551	c	b	a	c	Gadiguda	923	
No	No	No	No	b	b	b	535551	b	b	b	c	Tokavalasa	924	
No	No	No	No	c	c	c	535551	b	b	b	c	Nadimivalasa	925	
No	No	No	No	c	c	c	535551	b	b	a	c	Dumbrivalasa	926	
No	No	No	No	c	c	c	535551	c	c	a	c	Sada	927	
No	No	No	No	c	c	c	535145	a	a	b	c	Jakariguda	928	
No	No	No	No	b	b	b	535551	b	c	Yes	c	Jamuguda	929	
No	No	No	No	c	c	c	535551	c	c	a	c	Kosamamidi	930	
No	No	No	No	b	b	b	535551	b	c	b	c	Singarbha	931	
No	No	No	No	c	c	c	535145	b	c	Yes	c	Ninnimamidi	932	
No	No	No	No	c	c	c	535551	c	c	a	c	Ballamamidi	933	
												Cheedivalasa	934	
No	No	No	No	b	b	b	535145	b	b	b	b	Nisaniguda	935	
No	No	No	No	a	b	a	535145	a	a	a	c	Bodaguda	936	
No	No	No	No	b	b	b	535145	b	b	b	c	Seesaguda	937	
No	No	No	No	b	b	b	535551	b	b	Yes	c	Limbaguda @ Nimmada	938	
No	No	No	No	c	c	c	535145	c	c	b	c	Kottavalasa	939	
No	No	No	No	a	a	a	535145	a	a	Yes	c	Diguvasobha	940	
No	No	No	No	b	b	b	535145	b	b	b	c	Sorasapodaruru	941	

**Census of India 2011- Village Directory
Amenities and Land use (As on 2009)**

Name of District : Visakhapatnam

Location Code No.: 544

Name of Mandal Parishad : Ananthagiri

Location Code No.: 0520

Sl. No.	Name of Village	Communication and transport facilities (If amenities available code -Yes is given except for Village Pin Code, If not available within the village, the distance range code viz; a for < 5 Kms, b for 5-10 Kms and c for 10+ kms of nearest place where facility is available is given).								
		Private courier facility	Bus service (Public & Private)	Railway stations	Auto/Modified Autos	Taxis and Vans	Tractors	Cycle-pulled rickshaws(Manual & Machine driven)	Carts driven by animals	Sea /River ferry service
1	2	59	60	61	62	63	64	65	66	67
920	Pandirimamidivalasa	c	b	c	b	c	c		a	c
921	Nandikota	c	Yes	b	b	c	c		a	c
922	Kondiba	b	a	b	a	a	c		Yes	c
923	Gadiguda	c	b	b	b	b	c		b	c
924	Tokavalasa	b	b	b	b	b	c		b	c
925	Nadimivalasa	c	b	c	b	b	c		b	c
926	Dumbrivalasa	c	b	a	b	b	c		b	c
927	Sada	c	b	a	b	b	c		c	c
928	Jakariguda	c	a	b	b	b	c		c	c
929	Jamuguda	b	b	c	b	b	c		c	c
930	Kosamamidi	c	b	c	b	b	b		c	c
931	Singarbha	b	b	c	b	a	a		c	c
932	Ninnimamidi	c	b	a	Yes	Yes	Yes		c	c
933	Ballamamidi	c	b	b	b	b	b		c	c
934	Cheedivalasa									
935	Nisaniguda	b	b	b	b	b	b		c	c
936	Bodaguda	a	b	c	a	a	c		c	c
937	Seesaguda	b	a	b	c	a	c		c	c
938	Limbaguda @ Nimmada	b	a	b	a	a	c		c	c
939	Kottavalasa	c	b	b	b	b	c		c	c
940	Diguvasobha	a	a	b	a	a	c		c	c
941	Sorasapodaru	b	b	c	b	b	c		c	c

**Census of India 2011- Village Directory
Amenities and Land use (As on 2009)**

Name of District : Visakhapatnam

Location Code No.: 544

Name of Mandal Parishad : Ananthagiri

Location Code No.: 0520

Village connected to highways,village roads, banks & credit societies (If amenities available code -Yes is given, If not available within the village , the distance range code viz; a for < 5 Kms, b for 5-10 Kms and c for 10+ kms of nearest place where facility is available is given).												Name of Village	Sl. No.
Connected to national highway(NH)	Connected to state highway(SH)	Connected to major district road (MDR)	Connected to others district road	Pucca roads	Kutchcha roads	Water bounded macadam(WBM) roads	Navigable waterway (river/canal)(NW)	Footpaths (FP)	Commercial & Co-operative Banks	ATM	Agricultural Credit Societies		
68	69	70	71	72	73	74	75	76	77	78	79	2	1
c	c	c	c	a	Yes	c		Yes	c	c	c	Pandirimamivalasa	920
c	c	c	c	Yes	Yes	Yes		Yes	c	c	c	Nandikota	921
c	c	c	c	b	Yes	b		Yes	b	c	b	Kondiba	922
c	c	c	c	a	Yes	c		Yes	c	c	c	Gadiguda	923
c	c	c	c	a	Yes	b		Yes	b	c	b	Tokavalasa	924
c	c	c	c	b	Yes	b		Yes	c	c	c	Nadimivalasa	925
c	c	c	c	b	Yes	c		Yes	c	c	c	Dumbrivalasa	926
c	c	c	c	a	Yes	b		Yes	c	c	c	Sada	927
c	c	c	c	b	Yes	b		Yes	c	c	c	Jakariguda	928
c	c	c	b	a	Yes	c		Yes	b	c	b	Jamuguda	929
c	c	c	b	a	Yes	c		Yes	c	c	c	Kosamamidi	930
c	c	c	b	a	Yes	b		Yes	b	c	b	Singarbha	931
c	c	c	Yes	b	Yes	c		Yes	c	c	c	Ninnimamidi	932
c	c	c	b	b	Yes	c		Yes	c	c	c	Ballamamidi	933
												Cheedivalasa	934
c	c	c	b	b	Yes	c		Yes	b	c	b	Nisaniguda	935
c	c	c	c	b	Yes	b		Yes	a	c	a	Bodaguda	936
c	c	c	c	b	Yes	c		Yes	b	c	b	Seesaguda	937
c	c	c	c	a	Yes	c		Yes	b	c	b	Limbaguda @ Nimmada	938
c	c	c	c	b	Yes	c		Yes	c	c	c	Kottavalasa	939
c	b	b	c	a	Yes	b		Yes	a	c	a	Diguvasobha	940
c	b	b	c	b	Yes	Yes		Yes	b	c	b	Sorasapodaru	941

**Census of India 2011- Village Directory
Amenities and Land use (As on 2009)**

Name of District : Visakhapatnam

Location Code No.: 544

Name of Mandal Parishad : Ananthagiri

Location Code No.: 0520

Sl. No.	Name of Village	Availability of miscellaneous facilities (If amenities available code -Yes is given, If not available within the village, the distance range code viz; a for < 5 Kms, b for 5-10 Kms and c for 10+ kms of nearest place where facility is available is given).									
		Self-Help Group (SHG)	Public distribution system (PDS) shop	Mandis / Regular market	Weekly Haat	Agricultural marketing society	Integrated Child Development Scheme (Nutritional Centres)	Anganwadi Centre (Nutritional Centres)	Others (Nutritional Centres)	ASHA (Accredited Social Health Activist)	Community centre with/without TV
1	2	80	81	82	83	84	85	86	87	88	89
920	Pandirimamidivalasa	Yes	b	c	b	b	c	a	Yes	c	c
921	Nandikota	Yes	Yes	c	c	c	c	Yes	Yes	Yes	c
922	Kondiba	Yes	Yes	c	a	a	b	Yes	Yes	b	c
923	Gadiguda	Yes	b	c	b	c	c	Yes	Yes	c	c
924	Tokavalasa	Yes	Yes	c	b	b	b	Yes	Yes	b	c
925	Nadimivalasa	Yes	Yes	c	b	c	c	Yes	Yes	c	c
926	Dumbrivalasa	Yes	b	c	b	b	c	a	Yes	c	c
927	Sada	Yes	a	c	b	b	c	Yes	Yes	c	c
928	Jakariguda	Yes	a	b	b	c	c	Yes	Yes	Yes	c
929	Jamuguda	Yes	a	c	b	c	b	a	Yes	b	c
930	Kosamamidi	Yes	a	c	b	c	c	a	Yes	c	c
931	Singarbha	Yes	a	c	b	b	b	Yes	Yes	b	c
932	Ninnimamidi	Yes	c	c	c	c	c	Yes	Yes	c	c
933	Ballamamidi	Yes	b	c	c	c	c	a	Yes	c	c
934	Cheedivalasa										
935	Nisaniguda	Yes	Yes	b	b	b	b	Yes	Yes	b	c
936	Bodaguda	Yes	b	c	a	c	a	Yes	Yes	Yes	c
937	Seesaguda	Yes	a	c	b	c	b	a	Yes	b	c
938	Limbaguda @ Nimmada	Yes	a	c	b	b	b	a	Yes	b	c
939	Kottavalasa	Yes	b	b	c	c	c	b	Yes	b	c
940	Diguvasobha	Yes	a	c	a	c	a	Yes	Yes	Yes	c
941	Sorasapodaru	Yes	b	c	b	c	b	Yes	Yes	Yes	c

**Census of India 2011- Village Directory
Amenities and Land use (As on 2009)**

Name of District : Visakhapatnam

Location Code No.: 544

Name of Mandal Parishad : Ananthagiri

Location Code No.: 0520

Availability of miscellaneous facilities (If amenities available code -Yes is given, If not available within the village, the distance range code viz; a for < 5 Kms, b for 5-10 Kms and c for 10+ kms of nearest place where facility is available is given).									Availability of electricity (Yes/No)				Nearest Town		Name of Village	Sl. No.
Sports Field,	Sports Club / Recreation Centre	Cinema / Video Hall	Public Library	Public Reading Room	Newspaper Supply	Assembly Polling station	Birth & Death Registration Office	Power Supply for Domestic Use (ED)	Power Supply for Agricultural Use (EAG)	Power Supply for Commercial Use (EC)	Power Supply for All Uses (EA)	Name	Distance range code i.e. a for <5 Kms, b for 5-10 Kms and c for 10+ kms			
90	91	92	93	94	95	96	97	98	99	100	101	102	103	2	1	
c	c	c	c	c	b	b	b	Yes	No	Yes	No	Visakhapatnam	c	Pandirimamidivalasa	920	
c	c	c	c	c	Yes	Yes	Yes	Yes	No	No	No	Visakhapatnam	c	Nandikota	921	
c	c	c	c	c	Yes	a	Yes	Yes	No	No	No	Visakhapatnam	c	Kondiba	922	
c	c	c	c	c	a	b	a	Yes	No	No	No	Visakhapatnam	c	Gadiguda	923	
c	c	c	c	c	Yes	a	a	Yes	No	No	No	Visakhapatnam	c	Tokavalasa	924	
c	c	c	c	c	Yes	a	a	Yes	No	No	No	Visakhapatnam	c	Nadimivalasa	925	
c	c	c	c	c	Yes	b	b	Yes	No	No	No	Visakhapatnam	c	Dumbrivalasa	926	
c	c	c	c	a	Yes	a	a	Yes	No	No	No	Visakhapatnam	c	Sada	927	
c	c	c	c	c	Yes	b	b	Yes	No	No	No	Visakhapatnam	c	Jakariguda	928	
c	c	c	c	c	a	a	a	Yes	No	No	No	Visakhapatnam	c	Jamuguda	929	
c	c	c	c	c	a	a	a	Yes	No	No	No	Visakhapatnam	c	Kosamamidi	930	
c	c	c	c	c	Yes	a	a	Yes	No	No	No	Visakhapatnam	c	Singarbha	931	
c	c	c	c	c	Yes	b	a	Yes	No	No	No	Visakhapatnam		Ninnimamidi	932	
c	c	c	c	c	Yes	b	b	Yes	No	No	No	Visakhapatnam	c	Ballamamidi	933	
												Visakhapatnam	c	Cheedivalasa	934	
c	c	c	c	c	b	b	b	Yes	No	No	No	Visakhapatnam	c	Nisaniguda	935	
c	c	c	c	c	Yes	b	b	Yes	No	No	No	Vizianagaram	c	Bodaguda	936	
c	c	c	c	c	Yes	a	a	Yes	No	No	No	Vizianagaram	c	Seesaguda	937	
c	c	c	c	c	Yes	b	b	Yes	No	No	No	Visakhapatnam	c	Limbaguda @ Nimmada	938	
c	c	c	c	c	Yes	b	b	Yes	No	No	No	Visakhapatnam	c	Kottavalasa	939	
c	c	c	c	a	Yes	a	a	Yes	No	No	No	Visakhapatnam	c	Diguvasobha	940	
c	c	c	c	b	Yes	a	a	Yes	No	No	No	Visakhapatnam	c	Sorasapodaru	941	

**Census of India 2011- Village Directory
Amenities and Land use (As on 2009)**

Name of District : Visakhapatnam

Location Code No.: 544

Name of Mandal Parishad : Ananthagiri

Location Code No.: 0520

Sl. No.	Name of Village	Land Use										
		Area under different types of land use (in hectares rounded up to one decimal place)										
		Forests	Area under Non-agricultural Uses	Barren and Un-cultivable land	Permanent Pastures and Other Grazing Lands	Land Under Miscellaneous Tree Crops etc.	Culturable Waste Land	Fallow lands other than current fallows	Current Fallows	Net Area Sown	Total Irrigated Land Area	Total Un-irrigated Land Area
1	2	104	105	106	107	108	109	110	111	112	113	114
920	Pandirimamidivalasa	0	0	18.7	0	0	0	0	0	3.3	0	3.3
921	Nandikota	0	249.3	214.2	134.5	102.3	0	0	0	95.7	0	95.7
922	Kondiba	0	0	7.7	0	0	0	0	0	235.3	14.2	221.1
923	Gadiguda	0	0	0.7	0	0	25	0	0	19.3	0	19.3
924	Tokavalasa	0	0	5.6	0	0	14.8	0	0	42.6	2.3	40.3
925	Nadimivalasa	0	0	0	0	0	0	0	0	0	0	0
926	Dumbrivalasa	0	0	0.4	0	0	11.8	0	0	111.8	0	111.8
927	Sada	4.1	0	0.7	0	0	35.9	0	0	134.3	0	134.3
928	Jakariguda	0	0	23.8	0	0	0.8	0	0	51.4	7.5	43.9
929	Jamuguda	0	1.8	0	0	0	0.5	0	0	36.7	0	36.7
930	Kosamamidi	0	0	0.6	0	0	1	0	0	22.4	0	22.4
931	Singarbha	0	0	0.8	0	0	24.2	0	0	64	30.6	33.4
932	Ninnimamidi	0	6	0	0	0	0	0	0	0	0	0
933	Ballamamidi	0	0	0.2	0	0	0	0	0	16.8	0	16.8
934	Cheedivalasa	0	14	0	0	0	0	0	0	0	0	0
935	Nisaniguda	0	0	2.5	0	0	13.2	0	0	14.3	0	14.3
936	Bodaguda	0	0.1	0	0	0	42.2	0	0	15.7	0	15.7
937	Seesaguda	0	0	2.1	0	0	15.7	0	0	25.2	0	25.2
938	Limbaguda @ Nimmada	0	0	0.3	0	0	3	0	0	29.7	0	29.7
939	Kottavalasa	0	19.3	0	0	0	26.2	0	0	54.5	0	54.5
940	Diguvasobha	0	0	50.3	0	0	7.3	0	0	63.4	0	63.4
941	Sorasapodaru	0	0	1.7	0	0	33.5	0	0	15.8	0	15.8

**Census of India 2011- Village Directory
Amenities and Land use (As on 2009)**

Name of District : Visakhapatnam

Location Code No.: 544

Name of Mandal Parishad : Ananthagiri

Location Code No.: 0520

Land Use					Name of three most important commodities manufactured			Name of Village	Sl. No.					
Area irrigated by source (in hectare).					First	Second	Third							
Canals (C)	Wells/Tube-wells(W/TW)	Tanks/Lakes(T/L)	Water Falls(WF)	Others(O)	115	116	117	118	119	120	121	122	2	1
0	0	0	0	0									Pandirimamidivalasa	920
0	0	0	0	0									Nandikota	921
0	0	0	0	14.2									Kondiba	922
0	0	0	0	0									Gadiguda	923
0	0	0	0	2.3									Tokavalasa	924
0	0	0	0	0									Nadimivalasa	925
0	0	0	0	0									Dumbrivalasa	926
0	0	0	0	0									Sada	927
0	0	0	0	7.5									Jakariguda	928
0	0	0	0	0									Jamuguda	929
0	0	0	0	0									Kosamamidi	930
0	0	0	0	30.6									Singarbha	931
0	0	0	0	0									Ninnimamidi	932
0	0	0	0	0									Ballamamidi	933
0	0	0	0	0									Cheedivalasa	934
0	0	0	0	0									Nisaniguda	935
0	0	0	0	0									Bodaguda	936
0	0	0	0	0									Seesaguda	937
0	0	0	0	0									Limbaguda @ Nimmada	938
0	0	0	0	0									Kottavalasa	939
0	0	0	0	0									Diguvasobha	940
0	0	0	0	0									Sorasapodaru	941

**Census of India 2011- Village Directory
Amenities and Land use (As on 2009)**

Name of District : Visakhapatnam

Location Code No.: 544

Name of Mandal Parishad : Ananthagiri

Location Code No.: 0520

Sl. No.	Name of Village	Location code no.	Total area of the village (in hectares rounded up to one decimal place)	Total population (2011 census)	Number of households (2011 census)	Number of educational amenities available (If not available within the village, the distance range code viz; a for < 5 Kms, b for 5-10 Kms and c for 10+ kms of nearest place where facility is available is given).										
						Pre-Primary school (PP)	Primary school (P)	Middle school (M)	Secondary School (S)	Senior Secondary school (SS)	Degree college of arts science & commerce (ASC)	Engineering college(EC)	Medical college (MC)	Management institute (MI)	Polytechnic (Pt)	
1	2	3	4	5	6	7	8	9	10	11	12	13	14	15	16	
942	Pooluguda	584193	38	46	11	c	a	b	b	c	c	c	c	c	c	
943	Eguvasobha	584194	121	176	44	c	1	b	b	c	c	c	c	c	c	
944	Seesamanda	584195	37	92	21	c	a	a	a	b	c	c	c	c	c	
945	Kamalapuram	584196	115	143	33	c	1	b	b	c	c	c	c	c	c	
946	Heetaguda	584197	72	411	105	c	1	a	a	a	c	c	c	c	c	
947	Laxmipuram	584198	122	174	42	b	1	b	b	b	c	c	c	c	c	
948	Baliaguda @ Cheedivalasa	584199	41	83	19	b	1	b	b	b	c	c	c	c	c	
949	Talaripadu	584200	0	39	7	c	b	b	b	c	c	c	c	c	c	
950	Regam	584201	141	149	37	c	1	b	b	c	c	c	c	c	c	
951	Tenuputtu	584202	0	37	9	c	a	b	b	c	c	c	c	c	c	
952	Nandigummi	584203	0	50	14	c	a	b	b	c	c	c	c	c	c	
953	Patakota	584204	123	103	22	b	1	a	a	c	c	c	c	c	c	
954	Malingavalasa	584205	67	58	12	b	1	a	a	a	c	c	c	c	c	
955	Tadiguda	584206	67	164	43	b	1	a	a	a	c	c	c	c	c	
956	Mondijanguda	584207	87	73	17	a	a	a	a	a	c	c	c	c	c	
957	Mardaguda	584208	18	140	33	c	1	a	a	b	c	c	c	c	c	
958	Ananthagiri	584209	218	1522	238	c	2	1	5	2	c	c	c	c	c	
959	Kottavalasa @ Verumulapuram	584210	23	498	52	c	1	1	1	b	c	c	c	c	c	
960	Gatuguda	584211	24	9	3	c	a	a	a	a	c	c	c	c	c	
961	Dandabadu	584212	18	119	27	c	1	b	a	b	c	c	c	c	c	
962	Kambavalasa	584213	99	97	21	c	a	b	b	c	c	c	c	c	c	
963	Doraguda	584214	78	84	20	c	a	b	b	c	c	c	c	c	c	

**Census of India 2011- Village Directory
Amenities and Land use (As on 2009)**

Name of District : Visakhapatnam

Location Code No.: 544

Name of Mandal Parishad : Ananthagiri

Location Code No.: 0520

Number of educational amenities available (If not available within the village, the distance range code viz; a for <5 Kms, b for 5-10 Kms and c for 10+ kms of nearest place where facility is available is given).				Number of Medical Amenities available. (If not available within the village, the distance range code viz; a for < 5 Kms, b for 5-10 Kms and c for 10+ kms of nearest place where facility is available is given).										Name of Village	Sl. No.	
Vocational training school /ITI	Non-formal training centre (NFTC)	Special school for disabled (SSD)	Others (specify)	Community health centre (CHC)	Primary health centre (PHC)	Primary health sub centre (PHS)	Maternity and child welfare centre (MCW)	T. B. clinic (TBC)	Hospital-allopathic (HA)	Hospital-alternative medicine (HO)	Dispensary (D)	Veterinary hospital (VH)	Mobile health clinic (MHC)			Family welfare centre (FWC)
17	18	19	20	21	22	23	24	25	26	27	28	29	30	31	2	1
c	c	c		c	b	b	c	c	c	c	c	b	1	c	Pooluguda	942
c	c	c		c	c	c	c	c	c	c	c	c	1	c	Eguvasobha	943
c	c	c		c	b	a	c	c	c	c	c	b	1	c	Seesamanda	944
c	c	c		c	b	b	c	c	c	c	c	b	1	c	Kamalapuram	945
c	c	c		c	b	b	c	c	c	c	c	a	1	c	Heetaguda	946
c	c	c		b	b	b	c	c	c	c	c	b	1	c	Laxmipuram	947
c	c	c		c	c	b	c	c	c	c	c	b	1	c	Baliaguda @ Cheedivalasa	948
c	c	c		c	b	b	c	c	c	c	c	b	1	c	Talaripadu	949
c	c	c		c	b	b	c	c	c	c	c	b	1	c	Regam	950
c	c	c		c	c	c	c	c	c	c	c	c	1	c	Tenuputtu	951
c	c	c		c	b	b	c	c	c	c	c	b	1	c	Nandigummi	952
c	c	c		c	a	a	c	c	c	c	c	a	1	c	Patakota	953
c	c	c		c	a	a	c	c	c	c	c	a	1	c	Malingavalasa	954
c	c	c		c	a	a	c	c	c	c	c	a	1	c	Tadiguda	955
c	c	c		c	a	a	c	c	c	c	c	a	1	c	Mondijanguda	956
c	c	c		c	a	a	c	c	c	c	c	a	1	c	Mardaguda	957
c	c	c		c	l	l	c	c	c	c	c	l	c	c	Ananthagiri	958
c	c	c		c	a	a	c	c	c	c	c	a	1	c	Kottavalasa @ Verumulapuram	959
c	c	c		c	a	a	c	c	c	c	c	b	1	c	Gatuguda	960
c	c	c		c	a	a	c	c	c	c	c	b	1	c	Dandabadu	961
c	c	c		c	c	c	c	c	c	c	c	c	1	c	Kambavalasa	962
c	c	c		c	c	b	c	c	c	c	c	c	1	c	Doraguda	963

**Census of India 2011- Village Directory
Amenities and Land use (As on 2009)**

Name of District : Visakhapatnam

Location Code No.: 544

Name of Mandal Parishad : Ananthagiri

Location Code No.: 0520

Sl. No.	Name of Village	Number of Non-Government Medical Amenities available.							Availability of drinking water - Yes / No								
		Charitable non Govt. hospital/Nursing home.	Medical practitioner with MBBS Degree	Medical practitioner with other degree	Medical practitioner with no degree	Traditional practitioner and faith healer	Medicine Shop	Others	Tap water (Treated/Untreated)	Well water (Covered / Uncovered well)	Hand Pump	Tube wells / Bore well	Spring	River / Canal	Tank / Pond / Lake	Others	
1	2	32	33	34	35	36	37	38	39	40	41	42	43	44	45	46	
942	Pooluguda	0	0	0	0	0	0	0	Yes	No	No	No	No	No	No	No	
943	Eguvasobha	0	0	0	0	0	0	0	Yes	No	No	No	Yes	No	No	No	
944	Seesamanda	0	0	0	0	0	0	0	Yes	Yes	No	No	No	No	Yes	Yes	
945	Kamalapuram	0	0	0	0	0	0	0	Yes	Yes	No	No	No	No	No	No	
946	Heetaguda	0	0	0	0	0	0	0	Yes	Yes	No	No	Yes	No	Yes	No	
947	Laxmipuram	0	0	0	0	0	0	0	Yes	No	No	No	No	No	No	No	
948	Baliaguda @ Cheedivalasa	0	0	0	0	0	0	0	No	No	Yes	No	No	Yes	No	No	
949	Talaripadu	0	0	0	0	0	0	0	No	Yes	No	No	No	Yes	No	No	
950	Regam	0	0	0	0	0	0	0	No	No	No	No	Yes	No	No	Yes	
951	Tenuputtu	0	0	0	0	0	0	0	Yes	No	No	No	Yes	No	No	No	
952	Nandigummi	0	0	0	0	0	0	0	Yes	No	No	No	Yes	No	No	No	
953	Patakota	0	0	0	0	0	0	0	Yes	No	Yes	No	No	Yes	No	No	
954	Malingavalasa	0	0	0	0	0	0	0	Yes	Yes	No	No	No	No	No	No	
955	Tadiguda	0	0	0	0	0	0	0	No	No	No	No	Yes	No	No	No	
956	Mondijanguda	0	0	0	0	0	0	0	No	Yes	No	No	Yes	No	No	No	
957	Mardaguda	0	0	0	0	0	0	0	Yes	No	No	No	Yes	No	No	No	
958	Ananthagiri	1	0	2	0	0	0	0	No	No	Yes	Yes	No	No	Yes	No	
959	Kottavalasa @ Verumulapuram	0	0	0	0	0	0	0	Yes	Yes	Yes	No	Yes	No	No	No	
960	Gatuguda	0	0	0	0	0	0	0	Yes	No	No	No	Yes	No	No	No	
961	Dandabadu	0	0	0	0	0	0	0	Yes	No	No	No	Yes	No	Yes	No	
962	Kambavalasa	0	0	0	0	0	0	0	No	No	No	No	Yes	No	Yes	No	
963	Doraguda	0	0	0	0	0	0	0	No	No	No	No	Yes	No	No	No	

**Census of India 2011- Village Directory
Amenities and Land use (As on 2009)**

Name of District : Visakhapatnam

Location Code No.: 544

Name of Mandal Parishad : Ananthagiri

Location Code No.: 0520

Availability of toilet & others Yes / No				Communication and transport facilities (If amenities available code -Yes is given except for Village Pin Code ,If not available within the village , the distance range code viz; a for < 5 Kms, b for 5-10 Kms and c for 10+ kms of nearest place where facility is available is given).								Name of Village	Sl. No.
Community toilet including bath.	Community toilet excluding bath.	Rural sanitary mart or sanitary hardware outlet available near the village.	Community bio- gas or recycle of waste for productive use.	Post office(PO)	Sub post office (SPO)	Post & Telegraph office (P&TO)	Village Pin Code	Telephones (Land lines)	Public call office (PCO)	Mobile phone coverage	Internet cafes/ Common service centre (CSC)		
47	48	49	50	51	52	53	54	55	56	57	58	2	1
No	No	No	No	b	b	b	535145	b	b	Yes	c	Pooluguda	942
No	No	No	No	c	c	c	535145	c	c	c	c	Eguvasobha	943
No	No	No	No	b	b	b	535551	c	c	b	c	Seesamanda	944
No	No	No	No	b	b	b	535145	b	b	Yes	c	Kamalapuram	945
No	No	No	No	a	a	a	535145	a	a	Yes	c	Heetaguda	946
No	No	No	No	b	b	b	535145	b	b	b	c	Laxmipuram	947
No	No	No	No	b	b	b	535145	b	b	b	c	Baliaguda @ Cheedivalasa	948
No	No	No	No	b	b	b	535145	b	b	b	c	Talaripadu	949
No	No	No	No	b	b	b	535145	b	b	b	c	Regam	950
No	No	No	No	c	c	c	535145	b	b	c	c	Tenuputtu	951
No	No	No	No	b	b	b	535145	b	b	b	c	Nandigummi	952
No	No	No	No	a	a	a	535145	a	a	a	c	Patakota	953
No	No	No	No	a	a	a	535145	Yes	Yes	Yes	c	Malingavalasa	954
No	No	No	No	a	a	a	535145	a	a	Yes	c	Tadiguda	955
No	No	No	No	a	a	a	535145	a	a	a	c	Mondijanguda	956
No	No	No	No	a	a	a	535145	a	a	Yes	c	Mardaguda	957
No	No	No	No	Yes	a	Yes	535145	Yes	a	a	c	Ananthagiri	958
No	No	No	No	a	a	a	535145	a	a	Yes	c	Kottavalasa @ Verumulapuram	959
No	No	No	No	a	a	a	535145	a	a	Yes	c	Gatuguda	960
No	No	No	No	b	b	b	535145	a	a	Yes	c	Dandabadu	961
No	No	No	No	c	c	c	535145	c	b	c	c	Kambavalasa	962
No	No	No	No	c	c	c	535145	c	c	b	c	Doraguda	963

**Census of India 2011- Village Directory
Amenities and Land use (As on 2009)**

Name of District : Visakhapatnam

Location Code No.: 544

Name of Mandal Parishad : Ananthagiri

Location Code No.: 0520

Sl. No.	Name of Village	Communication and transport facilities (If amenities available code -Yes is given except for Village Pin Code, If not available within the village, the distance range code viz; a for < 5 Kms, b for 5-10 Kms and c for 10+ kms of nearest place where facility is available is given).									
		Private courier facility	Bus service (Public & Private)	Railway stations	Auto/Modified Autos	Taxis and Vans	Tractors	Cycle-pulled rickshaws(Manual & Machine driven)	Carts driven by animals	Sea /River ferry service	
1	2	59	60	61	62	63	64	65	66	67	
942	Pooluguda	b	b	c	b	b	c		c	c	
943	Eguvasobha	c	c	c	c	c	c		c	c	
944	Seesamanda	b	b	c	b	c	c		c	c	
945	Kamalapuram	b	b	c	b	c	c		c	c	
946	Heetaguda	a	a	c	a	c	c		c	c	
947	Laxmipuram	b	b	c	b	c	c		c	c	
948	Baliaguda @ Cheedivalasa	b	b	c	b	c	c		c	c	
949	Talaripadu	b	b	c	c	c	c		c	c	
950	Regam	b	b	c	b	c	c		c	c	
951	Tenuputtu	c	c	c	c	c	c		c	c	
952	Nandigummi	b	b	c	c	c	c		c	c	
953	Patakota	a	a	c	c	c	c		c	c	
954	Malingavalasa	a	a	c	c	c	b		c	c	
955	Tadiguda	a	a	b	b	c	c		b	c	
956	Mondijanguda	a	a	c	a	c	c		b	c	
957	Mardaguda	a	Yes	c	a	c	c		a	c	
958	Ananthagiri	Yes	Yes	c	b	c	c		Yes	c	
959	Kottavalasa @ Verumulapuram	a	a	c	b	c	c		b	c	
960	Gatuguda	a	a	b	c	c	c		b	c	
961	Dandabadu	b	a	b	c	c	c		c	c	
962	Kambavalasa	c	a	c	c	c	c		c	c	
963	Doraguda	c	b	c	c	c	c		c	c	

**Census of India 2011- Village Directory
Amenities and Land use (As on 2009)**

Name of District : Visakhapatnam

Location Code No.: 544

Name of Mandal Parishad : Ananthagiri

Location Code No.: 0520

Village connected to highways,village roads, banks & credit societies (If amenities available code -Yes is given, If not available within the village , the distance range code viz; a for < 5 Kms, b for 5-10 Kms and c for 10+ kms of nearest place where facility is available is given).												Name of Village	Sl. No.
Connected to national highway(NH)	Connected to state highway(SH)	Connected to major district road (MDR)	Connected to others district road	Pucca roads	Kutchcha roads	Water bounded macadam(WBM) roads	Navigable waterway (river/canal)(NW)	Footpaths (FP)	Commercial & Co-operative Banks	ATM	Agricultural Credit Societies		
68	69	70	71	72	73	74	75	76	77	78	79	2	1
c	b	b	c	b	Yes	c		Yes	b	c	b	Pooluguda	942
c	b	b	b	b	Yes	b		Yes	c	c	c	Eguvasobha	943
c	b	b	b	b	Yes	c		Yes	b	c	b	Seesamanda	944
c	a	a	b	b	Yes	b		Yes	b	c	b	Kamalapuram	945
c	Yes	Yes	Yes	b	Yes	b		Yes	a	c	a	Heetaguda	946
c	a	a	b	a	Yes	b		Yes	b	c	b	Laxmipuram	947
c	b	b	b	b	Yes	c		Yes	b	c	b	Baliaguda @ Cheedivalasa	948
c	b	b	b	b	Yes	Yes		Yes	b	c	b	Talaripadu	949
c	b	b	b	b	Yes	b		Yes	b	c	b	Regam	950
c	b	b	b	b	Yes	c		Yes	c	c	c	Tenuputtu	951
c	b	b	a	b	Yes	c		Yes	b	c	b	Nandigummi	952
c	Yes	Yes	Yes	b	Yes	b		Yes	a	c	a	Patakota	953
c	Yes	Yes	Yes	b	Yes	c		Yes	a	c	a	Malingavalasa	954
c	Yes	Yes	Yes	b	Yes	b		Yes	a	c	a	Tadiguda	955
c	Yes	Yes	Yes	a	Yes	c		Yes	a	c	a	Mondijanguda	956
c	Yes	Yes	Yes	b	Yes	b		Yes	a	c	a	Mardaguda	957
c	Yes	Yes	Yes	Yes	Yes	b		Yes	c	c	Yes	Ananthagiri	958
c	Yes	Yes	Yes	b	Yes	b		Yes	a	c	a	Kottavalasa @ Verumulapuram	959
c	a	a	b	b	Yes	c		Yes	a	c	a	Gatuguda	960
c	a	a	b	b	Yes	b		Yes	b	c	b	Dandabadu	961
c	b	b	c	b	Yes	c		Yes	c	c	c	Kambavalasa	962
c	b	b	c	a	Yes	c		Yes	c	c	c	Doraguda	963

**Census of India 2011- Village Directory
Amenities and Land use (As on 2009)**

Name of District : Visakhapatnam

Location Code No.: 544

Name of Mandal Parishad : Ananthagiri

Location Code No.: 0520

Sl. No.	Name of Village	Availability of miscellaneous facilities (If amenities available code -Yes is given, If not available within the village, the distance range code viz; a for < 5 Kms, b for 5-10 Kms and c for 10+ kms of nearest place where facility is available is given).									
		Self-Help Group (SHG)	Public distribution system (PDS) shop	Mandis / Regular market	Weekly Haat	Agricultural marketing society	Integrated Child Development Scheme (Nutritional Centres)	Anganwadi Centre (Nutritional Centres)	Others (Nutritional Centres)	ASHA (Accredited Social Health Activist)	Community centre with/without TV
1	2	80	81	82	83	84	85	86	87	88	89
942	Pooluguda	Yes	b	c	b	c	b	a	Yes	b	c
943	Eguvasobha	Yes	b	c	c	c	c	Yes	Yes	Yes	c
944	Seesamanda	Yes	a	c	b	b	b	a	Yes	b	c
945	Kamalapuram	Yes	b	c	b	c	b	Yes	Yes	Yes	c
946	Heetaguda	Yes	a	c	a	c	a	Yes	Yes	Yes	c
947	Laxmipuram	Yes	b	b	b	c	b	Yes	Yes	Yes	b
948	Baliaguda @ Cheedivalasa	Yes	b	b	b	c	b	b	Yes	b	b
949	Talaripadu	Yes	b	c	b	c	b	Yes	Yes	b	c
950	Regam	Yes	b	b	b	c	b	Yes	Yes	b	b
951	Tenuputtu	Yes	c	c	c	c	c	Yes	Yes	c	c
952	Nandigummi	Yes	b	c	b	c	b	a	Yes	b	c
953	Patakota	Yes	a	c	a	c	a	Yes	Yes	Yes	c
954	Malingavalasa	Yes	a	a	a	c	a	a	Yes	a	a
955	Tadiguda	Yes	a	c	a	c	a	Yes	Yes	Yes	c
956	Mondijanguda	Yes	a	a	a	c	a	a	Yes	a	a
957	Mardaguda	Yes	a	c	a	c	a	Yes	Yes	Yes	c
958	Ananthagiri	Yes	Yes	Yes	Yes	c	Yes	Yes	Yes	Yes	Yes
959	Kottavalasa @ Verumulapuram	Yes	a	c	a	c	a	Yes	Yes	Yes	c
960	Gatuguda	Yes	a	c	a	c	a	a	Yes	a	c
961	Dandabadu	Yes	a	c	a	c	b	Yes	Yes	Yes	c
962	Kambavalasa	Yes	c	c	c	c	c	a	Yes	c	c
963	Doraguda	Yes	b	c	c	c	c	c	Yes	c	c

**Census of India 2011- Village Directory
Amenities and Land use (As on 2009)**

Name of District : Visakhapatnam

Location Code No.: 544

Name of Mandal Parishad : Ananthagiri

Location Code No.: 0520

Availability of miscellaneous facilities (If amenities available code -Yes is given, If not available within the village, the distance range code viz; a for < 5 Kms, b for 5-10 Kms and c for 10+ kms of nearest place where facility is available is given).									Availability of electricity (Yes/No)				Nearest Town		Name of Village	Sl. No.
Sports Field,	Sports Club / Recreation Centre	Cinema / Video Hall	Public Library	Public Reading Room	Newspaper Supply	Assembly Polling station	Birth & Death Registration Office	Power Supply for Domestic Use (ED)	Power Supply for Agricultural Use (EAG)	Power Supply for Commercial Use (EC)	Power Supply for All Uses (EA)	Name	Distance range code i.e. a for <5 Kms, b for 5-10 Kms and c for 10+ kms			
90	91	92	93	94	95	96	97	98	99	100	101	102	103	2	1	
c	c	c	c	b	Yes	a	a	Yes	No	No	No	Visakhapatnam	c	Pooluguda	942	
c	c	c	c	c	Yes	c	c	Yes	No	No	No	Visakhapatnam	c	Eguvasobha	943	
c	c	c	c	c	Yes	a	a	Yes	No	No	No	Visakhapatnam	c	Seesamanda	944	
c	c	c	c	c	Yes	c	c	Yes	No	No	No	Visakhapatnam	c	Kamalapuram	945	
c	c	c	c	c	Yes	c	c	Yes	No	No	No	Visakhapatnam	c	Heetaguda	946	
c	c	b	b	b	Yes	b	b	Yes	No	No	No	Visakhapatnam	c	Laxmipuram	947	
c	c	c	b	b	Yes	b	b	Yes	No	No	No	Visakhapatnam	c	Baliaguda @ Cheedivalasa	948	
c	c	c	c	c	b	b	b	Yes	No	No	No	Visakhapatnam	c	Talaripadu	949	
c	c	c	b	b	Yes	a	b	Yes	No	No	No	Visakhapatnam	c	Regam	950	
c	c	c	c	c	a	a	Yes	Yes	No	No	No	Visakhapatnam	c	Tenuputtu	951	
c	c	c	c	c	Yes	b	b	Yes	No	No	No	Visakhapatnam	c	Nandigummi	952	
c	c	c	c	c	Yes	a	a	Yes	No	No	No	Vizianagaram	c	Patakota	953	
c	c	a	a	a	Yes	a	a	Yes	No	No	No	Visakhapatnam	c	Malingavalasa	954	
c	c	c	c	c	Yes	a	a	Yes	No	No	No	Visakhapatnam	c	Tadiguda	955	
c	c	a	a	a	Yes	a	a	Yes	No	No	No	Visakhapatnam	c	Mondijanguda	956	
c	c	c	c	a	Yes	c	a	Yes	No	No	No	Visakhapatnam	c	Mardaguda	957	
c	c	Yes	Yes	Yes	Yes	Yes	Yes	Yes	No	No	No	Visakhapatnam	c	Ananthagiri	958	
c	c	c	c	a	Yes	c	c	Yes	No	No	No	Visakhapatnam	c	Kottavalasa @ Verumulapuram	959	
c	c	c	c	a	a	a	a	Yes	No	No	No	Visakhapatnam	c	Gatuguda	960	
c	c	c	c	a	Yes	a	a	Yes	No	No	No	Visakhapatnam	c	Dandabadu	961	
c	c	c	c	c	Yes	a	a	Yes	No	No	No	Visakhapatnam	c	Kambavalasa	962	
c	c	c	c	c	Yes	a	b	Yes	No	No	No	Visakhapatnam		Doraguda	963	

**Census of India 2011- Village Directory
Amenities and Land use (As on 2009)**

Name of District : Visakhapatnam

Location Code No.: 544

Name of Mandal Parishad : Ananthagiri

Location Code No.: 0520

Sl. No.	Name of Village	Land Use										
		Area under different types of land use (in hectares rounded up to one decimal place)										
		Forests	Area under Non-agricultural Uses	Barren and Un-cultivable land	Permanent Pastures and Other Grazing Lands	Land Under Miscellaneous Tree Crops etc.	Culturable Waste Land	Fallow lands other than current fallows	Current Fallows	Net Area Sown	Total Irrigated Land Area	Total Un-irrigated Land Area
1	2	104	105	106	107	108	109	110	111	112	113	114
942	Pooluguda	0	0	1	0	0	17.3	0	0	19.7	0	19.7
943	Eguvasobha	0	0	0.3	0	0	1.3	0	0	119.4	0	119.4
944	Seesamanda	0	0.3	0	0	0	12.3	0	0	24.4	3.2	21.2
945	Kamalapuram	0	0	20.3	0	0	11	0	0	83.7	0	83.7
946	Heetaguda	0	0	9.6	0	0	27.6	0	0	34.8	1.7	33.1
947	Laxmipuram	0	2.7	23	0	0	37.8	0	0	58.5	3	55.5
948	Baliaguda @ Cheedivalasa	0	0	0.8	0	0	10.7	0	0	29.5	0	29.5
949	Talaripadu	0	0	0	0	0	0	0	0	0	0	0
950	Regam	0	87.1	33.7	4.6	0	8.9	0	0	6.7	6.7	0
951	Tenuputtu	0	0	0	0	0	0	0	0	0	0	0
952	Nandigummi	0	0	0	0	0	0	0	0	0	0	0
953	Patakota	0	0	60.2	0	0	0	0	0	62.8	0	62.8
954	Malingavalasa	0	0	0.3	0	0	43.7	0	0	23	0	23
955	Tadiguda	0	0	3.2	0	0	1.1	0	0	62.7	4.2	58.5
956	Mondijanguda	0	0	30.5	0	0	15	0	0	41.5	6.1	35.4
957	Mardaguda	0	0	12.1	0	0	1.2	0	0	4.7	4.1	0.6
958	Ananthagiri	0	0	0	31.3	0	0	4.9	0	181.8	20.4	166.3
959	Kottavalasa @ Verumulapuram	0	0	5.6	0	0	1.3	0	0	16.1	0	16.1
960	Gatuguda	0	0	2.1	0	0	7.3	0	0	14.6	0	14.6
961	Dandabadu	8	0	0.3	0	0	0.3	0	0	9.4	2.2	7.2
962	Kambavalasa	0	0	7.9	0	0	15	0	0	76.1	2	74.1
963	Doraguda	0	0	19.3	0	0	0	0	0	58.7	0	58.7

**Census of India 2011- Village Directory
Amenities and Land use (As on 2009)**

Name of District : Visakhapatnam

Location Code No.: 544

Name of Mandal Parishad : Ananthagiri

Location Code No.: 0520

Land Use					Name of three most important commodities manufactured			Name of Village	Sl. No.
Area irrigated by source (in hectare).					First	Second	Third		
Canals (C)	Wells/Tube-wells(W/TW)	Tanks/Lakes(T/L)	Water Falls(WF)	Others(O)	120	121	122	2	1
0	0	0	0	0				Pooluguda	942
0	0	0	0	0				Eguvasobha	943
0	0	0	0	3.2				Seesamanda	944
0	0	0	0	0				Kamalapuram	945
0	0	0	0	1.7				Heetaguda	946
0	0	0	0	3				Laxmipuram	947
0	0	0	0	0				Baliaguda @ Cheedivalasa	948
0	0	0	0	0				Talaripadu	949
0	0	0	0	6.7				Regam	950
0	0	0	0	0				Tenuputtu	951
0	0	0	0	0				Nandigummi	952
0	0	0	0	0				Patakota	953
0	0	0	0	0				Malingavalasa	954
0	0	0	0	4.2				Tadiguda	955
0	0	0	0	6.1				Mondijanguda	956
0	0	0	0	4.1				Mardaguda	957
0	0	0	0	20.4				Ananthagiri	958
0	0	0	0	0				Kottavalasa @ Verumulapuram	959
0	0	0	0	0				Gatuguda	960
0	0	0	0	2.2				Dandabadu	961
0	0	0	0	2				Kambavalasa	962
0	0	0	0	0				Doraguda	963

**Census of India 2011- Village Directory
Amenities and Land use (As on 2009)**

Name of District : Visakhapatnam

Location Code No.: 544

Name of Mandal Parishad : Ananthagiri

Location Code No.: 0520

Sl. No.	Name of Village	Location code no.	Total area of the village (in hectares rounded up to one decimal place)	Total population (2011 census)	Number of households (2011 census)	Number of educational amenities available (If not available within the village, the distance range code viz; a for < 5 Kms, b for 5-10 Kms and c for 10+ kms of nearest place where facility is available is given).									
						Pre-Primary school (PP)	Primary school (P)	Middle school (M)	Secondary School (S)	Senior Secondary school (SS)	Degree college of arts science & commerce (ASC)	Engineering college(EC)	Medical college (MC)	Management institute (MI)	Polytechnic (Pt)
1	2	3	4	5	6	7	8	9	10	11	12	13	14	15	16
964	Bhagamarivalasa	584215	34	57	19	c	a	a	a	b	a	c	c	c	c
965	Tenteliguda	584216	31	64	12	c	a	a	a	b	c	c	c	c	c
966	Muvvamvalasa	584217	63	64	17	c	1	a	a	b	c	c	c	c	c
967	Rayavalasa	584218	68	110	22	c	1	b	b	b	c	c	c	c	c
968	Mulyaguda	584219	24	252	67	c	2	a	a	b	c	c	c	c	c
969	Pooluguda	584220	45	184	41	c	1	b	b	b	c	c	c	c	c
970	Pempuduvalasa	584221	45	99	27	c	1	b	b	c	c	c	c	c	c
971	Kodamaguda	584222	27	61	15	c	1	a	b	b	c	c	c	c	c
972	Karakavalasa	584223	56	45	13	c	a	a	b	b	c	c	c	c	c
973	Chittamvalasa	584224	23	0	0										
974	Damuku	584225	5	431	120	c	2	a	b	b	c	c	c	c	c
975	Nandanapuram	584226	19	11	2	c	a	a	b	c	c	c	c	c	c
976	Cherukumadata	584227	39	162	45	c	1	a	c	c	c	c	c	c	c
977	Chittamvalasa	584228	41	111	32	c	a	b	c	c	c	c	c	c	c
978	Kantipuram	584229	107	192	54	c	1	a	c	c	c	c	c	c	c
979	Kothavalasa	584230	41	26	6	c	a	b	c	c	c	c	c	c	c
980	Kothavalasa	584231	0	21	7	c	1	b	c	c	c	c	c	c	c
981	Samareddipalem	584232	39	38	11	c	a	b	b	c	c	c	c	c	c
982	Sivalingapuram	584233	105	719	106	c	1	1	1	c	c	c	c	c	c
983	Diguva Kambavalasa	584234	0	29	5	c	b	b	b	c	c	c	c	c	c
984	Teegalamada	584235	77	169	41	c	1	b	b	c	c	c	c	c	c
985	Panasamanuvalasa	584236	43	39	11	c	a	a	a	c	c	c	c	c	c
986	Damsarai	584237	31	159	37	c	1	b	a	c	c	c	c	c	c

**Census of India 2011- Village Directory
Amenities and Land use (As on 2009)**

Name of District : Visakhapatnam

Location Code No.: 544

Name of Mandal Parishad : Ananthagiri

Location Code No.: 0520

Number of educational amenities available (If not available within the village, the distance range code viz; a for <5 Kms, b for 5-10 Kms and c for 10+ kms of nearest place where facility is available is given).				Number of Medical Amenities available. (If not available within the village, the distance range code viz; a for < 5 Kms, b for 5-10 Kms and c for 10+ kms of nearest place where facility is available is given).										Name of Village	Sl. No.	
Vocational training school /ITI	Non-formal training centre (NFTC)	Special school for disabled (SSD)	Others (specify)	Community health centre (CHC)	Primary health centre (PHC)	Primary health sub centre (PHS)	Maternity and child welfare centre (MCW)	T. B. clinic (TBC)	Hospital-allopathic (HA)	Hospital-alternative medicine (HO)	Dispensary (D)	Veterinary hospital (VH)	Mobile health clinic (MHC)			Family welfare centre (FWC)
17	18	19	20	21	22	23	24	25	26	27	28	29	30	31	2	1
c	c	c		c	b	a	c	c	c	c	c	b	1	c	Bhagamarivalasa	964
c	c	c		c	b	a	c	c	c	c	c	b	1	c	Tenteliguda	965
c	c	c		c	b	a	c	c	c	c	c	b	1	c	Muvvamvalasa	966
c	c	c		c	b	b	c	c	c	c	c	b	1	c	Rayavalasa	967
c	c	c		c	b	a	c	c	c	c	c	b	1	c	Mulyaguda	968
c	c	c		c	b	b	c	c	c	c	c	b	1	c	Pooluguda	969
c	c	c		c	c	b	c	c	c	c	c	c	1	c	Pempuduvalasa	970
c	c	c		c	b	a	c	c	c	c	c	b	1	c	Kodamaguda	971
c	c	c		c	b	b	c	c	c	c	c	b	1	c	Karakavalasa	972
															Chittamvalasa	973
c	c	c		c	b	b	c	c	c	c	c	b	1	c	Damuku	974
c	c	c		c	c	c	c	c	c	c	c	c	1	c	Nandanapuram	975
c	c	c		c	c	a	c	c	c	c	c	c	1	c	Cherukumadata	976
c	c	c		c	c	b	c	c	c	c	c	c	1	c	Chittamvalasa	977
c	c	c		c	c	a	c	c	c	c	c	c	1	c	Kantipuram	978
c	c	c		c	c	a	c	c	c	c	c	c	1	c	Kothavalasa	979
c	c	c		c	c	b	c	c	c	c	c	c	1	c	Kothavalasa	980
c	c	c		c	c	b	c	c	c	c	c	c	1	c	Samareddipalem	981
c	c	c		c	c	a	c	c	c	c	c	c	1	c	Sivalingapuram	982
c	c	c		c	c	b	c	c	c	c	c	c	1	c	Diguva Kambavalasa	983
c	c	c		c	c	a	c	c	c	c	c	b	1	c	Teegalamada	984
c	c	c		c	c	a	c	c	c	c	c	a	1	c	Panasamanuvalasa	985
c	c	c		c	c	a	c	c	c	c	c	a	1	c	Damsarai	986

**Census of India 2011- Village Directory
Amenities and Land use (As on 2009)**

Name of District : Visakhapatnam

Location Code No.: 544

Name of Mandal Parishad : Ananthagiri

Location Code No.: 0520

Sl. No.	Name of Village	Number of Non-Government Medical Amenities available.							Availability of drinking water - Yes / No								
		Charitable non Govt. hospital/Nursing home.	Medical practitioner with MBBS Degree	Medical practitioner with other degree	Medical practitioner with no degree	Traditional practitioner and faith healer	Medicine Shop	Others	Tap water (Treated/Untreated)	Well water (Covered / Uncovered well)	Hand Pump	Tube wells / Bore well	Spring	River / Canal	Tank / Pond / Lake	Others	
1	2	32	33	34	35	36	37	38	39	40	41	42	43	44	45	46	
964	Bhagamarivalasa	0	0	0	0	0	0	0	No	No	No	No	Yes	No	No	No	
965	Tenteliguda	0	0	0	0	0	0	0	No	No	Yes	No	Yes	No	No	No	
966	Muvvamvalasa	0	0	0	0	0	0	0	No	Yes	Yes	No	No	No	No	Yes	
967	Rayavalasa	0	0	0	0	0	0	0	No	Yes	No	No	Yes	No	No	No	
968	Mulyaguda	0	0	0	0	0	0	0	Yes	No	Yes	No	Yes	No	No	No	
969	Pooluguda	0	0	0	0	0	0	0	No	Yes	Yes	No	No	No	No	No	
970	Pempuduvalasa	0	0	0	0	0	0	0	No	Yes	No	No	No	No	No	No	
971	Kodamaguda	0	0	0	0	0	0	0	No	No	Yes	No	Yes	No	No	Yes	
972	Karakavalasa	0	0	0	0	0	0	0	No	Yes	No	No	Yes	No	No	No	
973	Chittamvalasa																
974	Damuku	0	0	0	0	0	0	0	Yes	No	No	No	No	No	Yes	Yes	
975	Nandanapuram	0	0	0	0	0	0	0	Yes	No	No	No	No	No	Yes	Yes	
976	Cherukumadata	0	0	0	0	0	0	0	No	No	Yes	No	No	No	No	No	
977	Chittamvalasa	0	0	0	0	0	0	0	No	No	No	No	Yes	No	No	No	
978	Kantipuram	0	0	0	0	0	0	0	No	Yes	No	No	No	No	No	No	
979	Kothavalasa	0	0	0	0	0	0	0	No	No	Yes	No	Yes	No	No	No	
980	Kothavalasa	0	0	0	0	0	0	0	Yes	No	No	No	No	No	Yes	Yes	
981	Samareddipalem	0	0	0	0	0	0	0	No	Yes	No	No	No	No	No	No	
982	Sivalingapuram	0	0	0	0	0	0	0	No	No	Yes	No	Yes	No	No	No	
983	Diguva Kambavalasa	0	0	0	0	0	0	0	No	No	No	No	Yes	No	No	No	
984	Teegalamada	0	0	0	0	0	0	0	No	Yes	Yes	No	No	No	No	No	
985	Panasamanuvalasa	0	0	0	0	0	0	0	No	Yes	No	No	Yes	No	No	No	
986	Damsarai	0	0	0	0	0	0	0	No	No	Yes	No	Yes	No	No	No	

**Census of India 2011- Village Directory
Amenities and Land use (As on 2009)**

Name of District : Visakhapatnam

Location Code No.: 544

Name of Mandal Parishad : Ananthagiri

Location Code No.: 0520

Availability of toilet & others Yes / No				Communication and transport facilities (If amenities available code -Yes is given except for Village Pin Code ,If not available within the village , the distance range code viz; a for < 5 Kms, b for 5-10 Kms and c for 10+ kms of nearest place where facility is available is given).									Name of Village	Sl. No.
Community toilet including bath.	Community toilet excluding bath.	Rural sanitary mart or sanitary hardware outlet available near the village.	Community bio- gas or recycle of waste for productive use.	Post office(PO)	Sub post office (SPO)	Post & Telegraph office (P&TO)	Village Pin Code	Telephones (Land lines)	Public call office (PCO)	Mobile phone coverage	Internet cafes/ Common service centre (CSC)			
47	48	49	50	51	52	53	54	55	56	57	58	2	1	
No	No	No	No	b	b	b	535145	b	b	b	b	Bhagamarivalasa	964	
No	No	No	No	b	b	b	535145	b	a	b	c	Tenteliguda	965	
No	No	No	No	b	a	b	535551	b	b	a	c	Muvvamvalasa	966	
No	No	No	No	b	b	b	535145	a	a	b	c	Rayavalasa	967	
No	No	No	No	b	a	b	535145	Yes	Yes	b	c	Mulyaguda	968	
No	No	No	No	b	b	b	535145	b	b	b	c	Pooluguda	969	
No	No	No	No	c	b	c	535145	c	b	c	c	Pempuduvalasa	970	
No	No	No	No	b	a	b	535551	b	b	Yes	c	Kodamaguda	971	
No	No	No	No	b	a	b	535551	b	b	a	c	Karakavalasa	972	
												Chittamvalasa	973	
No	No	No	No	b	a	b	535551	b	c	Yes	c	Damuku	974	
No	No	No	No	c	b	c	535145	b	b	b	c	Nandanapuram	975	
No	No	No	No	c	a	c	531145	c	b	b	c	Cherukumadata	976	
No	No	No	No	c	a	c	531145	b	c	c	c	Chittamvalasa	977	
No	No	No	No	c	a	c	531145	b	b	b	c	Kantipuram	978	
No	No	No	No	c	b	c	531145	a	b	b	c	Kothavalasa	979	
No	No	No	No	c	b	c	535551	Yes	b	b	c	Kothavalasa	980	
No	No	No	No	c	b	c	535551	a	c	c	c	Samareddipalem	981	
No	No	No	No	c	c	c	535145	Yes	Yes	b	c	Sivalingapuram	982	
No	No	No	No	b	b	b	535145	a	c	a	c	Diguva Kambavalasa	983	
No	No	No	No	a	a	a	535145	b	c	a	c	Teegalamada	984	
No	No	No	No	c	a	c	535145	a	c	a	c	Panasamanuvalasa	985	
No	No	No	No	c	a	c	535145	b	c	a	c	Damsarai	986	

**Census of India 2011- Village Directory
Amenities and Land use (As on 2009)**

Name of District : Visakhapatnam

Location Code No.: 544

Name of Mandal Parishad : Ananthagiri

Location Code No.: 0520

Sl. No.	Name of Village	Communication and transport facilities (If amenities available code -Yes is given except for Village Pin Code, If not available within the village, the distance range code viz; a for < 5 Kms, b for 5-10 Kms and c for 10+ kms of nearest place where facility is available is given).									
		Private courier facility	Bus service (Public & Private)	Railway stations	Auto/Modified Autos	Taxis and Vans	Tractors	Cycle-pulled rickshaws(Manual & Machine driven)	Carts driven by animals	Sea /River ferry service	
1	2	59	60	61	62	63	64	65	66	67	
964	Bhagamarivalasa	b	b	b	c	c	c		c	c	
965	Tenteliguda	b	a	b	c	c	c		c	c	
966	Muvvamvalasa	b	a	b	c	c	c		c	c	
967	Rayavalasa	b	b	b	b	c	c		c	c	
968	Mulyaguda	b	a	b	b	b	c		c	c	
969	Pooluguda	b	a	b	b	b	c		c	c	
970	Pempuduvalasa	c	a	c	a	a	c		c	c	
971	Kodamaguda	b	Yes	b	Yes	Yes	c		c	c	
972	Karakavalasa	b	a	b	a	a	c		c	c	
973	Chittamvalasa										
974	Damuku	b	Yes	b	Yes	Yes	c		b	c	
975	Nandanapuram	c	b	c	a	b	c		b	c	
976	Cherukumadata	c	b	c	b	b	c		Yes	c	
977	Chittamvalasa	c	c	c	c	c	c		b	c	
978	Kantipuram	c	b	c	b	b	c		Yes	c	
979	Kothavalasa	c	b	c	b	a	c		b	c	
980	Kothavalasa	c	Yes	c	Yes	Yes	b		b	c	
981	Samareddipalem	c	c	c	b	a	a		b	c	
982	Sivalingapuram	c	Yes	Yes	Yes	Yes	Yes		Yes	c	
983	Diguva Kambavalasa	b	b	b	a	b	a		b	c	
984	Teegalamada	a	a	a	a	b	b		b	c	
985	Panasamanuvalasa	c	a	a	a	b	b		c	c	
986	Damsarai	c	a	a	a	a	b		c	c	

**Census of India 2011- Village Directory
Amenities and Land use (As on 2009)**

Name of District : Visakhapatnam

Location Code No.: 544

Name of Mandal Parishad : Ananthagiri

Location Code No.: 0520

Village connected to highways,village roads, banks & credit societies (If amenities available code -Yes is given, If not available within the village , the distance range code viz; a for < 5 Kms, b for 5-10 Kms and c for 10+ kms of nearest place where facility is available is given).												Name of Village	Sl. No.
Connected to national highway(NH)	Connected to state highway(SH)	Connected to major district road (MDR)	Connected to others district road	Pucca roads	Kutchcha roads	Water bounded macadam(WBM) roads	Navigable waterway (river/canal)(NW)	Footpaths (FP)	Commercial & Co-operative Banks	ATM	Agricultural Credit Societies		
68	69	70	71	72	73	74	75	76	77	78	79	2	1
c	c	c	c	a	Yes	c		Yes	b	c	b	Bhagamarivalasa	964
c	c	c	c	a	Yes	c		Yes	b	c	b	Tenteliguda	965
c	c	c	c	a	Yes	c		Yes	b	c	b	Muvvamvalasa	966
c	c	c	c	a	Yes	b		Yes	b	c	b	Rayavalasa	967
c	c	c	c	a	Yes	b		Yes	b	c	b	Mulyaguda	968
c	c	c	b	b	Yes	b		Yes	b	c	b	Pooluguda	969
c	c	c	a	b	Yes	c		Yes	c	c	c	Pempuduvalasa	970
c	c	Yes	Yes	b	Yes	c		Yes	b	c	b	Kodamaguda	971
c	c	c	Yes	b	Yes	c		Yes	b	c	b	Karakavalasa	972
												Chittamvalasa	973
c	c	Yes	Yes	a	Yes	b		Yes	b	c	b	Damuku	974
c	c	c	b	b	Yes	c		Yes	c	c	c	Nandanapuram	975
c	c	c	b	b	Yes	b		Yes	c	c	c	Cherukumadata	976
c	b	b	b	b	Yes	b		Yes	c	c	c	Chittamvalasa	977
c	b	b	b	b	Yes	b		Yes	c	c	c	Kantipuram	978
c	b	b	Yes	b	Yes	c		Yes	c	c	c	Kothavalasa	979
c	a	Yes	Yes	Yes	Yes	b		Yes	c	c	c	Kothavalasa	980
c	a	a	b	b	Yes	c		Yes	c	c	c	Samareddipalem	981
c	Yes	Yes	Yes	Yes	Yes	Yes		Yes	c	c	c	Sivalingapuram	982
c	a	a	a	b	Yes	c		Yes	b	c	b	Diguva Kambavalasa	983
c	Yes	Yes	Yes	a	Yes	b		Yes	a	c	a	Teegalamada	984
c	Yes	Yes	Yes	b	Yes	c		Yes	c	c	c	Panasamanuvalasa	985
c	Yes	Yes	Yes	b	Yes	b		Yes	c	c	c	Damsarai	986

**Census of India 2011- Village Directory
Amenities and Land use (As on 2009)**

Name of District : Visakhapatnam

Location Code No.: 544

Name of Mandal Parishad : Ananthagiri

Location Code No.: 0520

Sl. No.	Name of Village	Availability of miscellaneous facilities (If amenities available code -Yes is given, If not available within the village, the distance range code viz; a for < 5 Kms, b for 5-10 Kms and c for 10+ kms of nearest place where facility is available is given).									
		Self-Help Group (SHG)	Public distribution system (PDS) shop	Mandis / Regular market	Weekly Haat	Agricultural marketing society	Integrated Child Development Scheme (Nutritional Centres)	Anganwadi Centre (Nutritional Centres)	Others (Nutritional Centres)	ASHA (Accredited Social Health Activist)	Community centre with/without TV
1	2	80	81	82	83	84	85	86	87	88	89
964	Bhagamariyalasa	Yes	a	c	b	c	b	a	Yes	b	c
965	Tenteliguda	Yes	a	c	b	c	b	a	Yes	b	c
966	Muvvamvalasa	Yes	Yes	c	b	b	b	a	Yes	b	c
967	Rayavalasa	Yes	b	b	b	b	b	Yes	Yes	Yes	b
968	Mulyaguda	Yes	b	c	b	c	b	Yes	Yes	Yes	c
969	Pooluguda	Yes	b	c	b	c	b	Yes	Yes	Yes	b
970	Pempuduvalasa	Yes	b	c	b	c	c	Yes	Yes	c	c
971	Kodamaguda	Yes	a	c	a	b	b	a	Yes	b	c
972	Karakavalasa	Yes	a	a	a	c	b	a	Yes	b	c
973	Chittamvalasa										
974	Damuku	Yes	Yes	c	Yes	c	b	Yes	Yes	b	c
975	Nandanapuram	Yes	c	b	b	c	c	a	Yes	c	c
976	Cherukumadata	Yes	a	c	b	c	c	Yes	Yes	Yes	c
977	Chittamvalasa	Yes	a	c	c	c	c	Yes	Yes	a	c
978	Kantipuram	Yes	a	c	b	c	c	Yes	Yes	Yes	c
979	Kothavalasa	Yes	a	c	b	c	c	a	Yes	a	c
980	Kothavalasa	Yes	Yes	c	b	c	c	Yes	Yes	c	c
981	Samareddipalem	Yes	b	c	c	c	c	Yes	Yes	b	c
982	Sivalingapuram	Yes	Yes	c	a	c	c	Yes	Yes	Yes	c
983	Diguva Kambavalasa	Yes	b	c	a	c	b	Yes	Yes	b	c
984	Teegalamada	Yes	a	c	b	c	a	Yes	Yes	Yes	c
985	Panasamanuvalasa	Yes	b	c	b	b	c	a	Yes	c	c
986	Damsarai	Yes	b	c	b	c	c	Yes	Yes	Yes	c

**Census of India 2011- Village Directory
Amenities and Land use (As on 2009)**

Name of District : Visakhapatnam

Location Code No.: 544

Name of Mandal Parishad : Ananthagiri

Location Code No.: 0520

Availability of miscellaneous facilities (If amenities available code -Yes is given, If not available within the village, the distance range code viz; a for < 5 Kms, b for 5-10 Kms and c for 10+ kms of nearest place where facility is available is given).									Availability of electricity (Yes/No)				Nearest Town		Name of Village	Sl. No.
Sports Field,	Sports Club / Recreation Centre	Cinema / Video Hall	Public Library	Public Reading Room	Newspaper Supply	Assembly Polling station	Birth & Death Registration Office	Power Supply for Domestic Use (ED)	Power Supply for Agricultural Use (EAG)	Power Supply for Commercial Use (EC)	Power Supply for All Uses (EA)	Name	Distance range code i.e. a for <5 Kms, b for 5-10 Kms and c for 10+ kms			
90	91	92	93	94	95	96	97	98	99	100	101	102	103	2	1	
c	c	c	c	c	Yes	a	a	Yes	No	No	No	Vizianagaram	c	Bhagamarivalasa	964	
c	c	c	c	c	Yes	a	a	Yes	No	No	No	Vizianagaram	c	Tenteliguda	965	
c	c	c	c	c	Yes	a	a	Yes	No	No	No	Visakhapatnam	c	Muvvamvalasa	966	
c	c	c	b	b	Yes	a	b	Yes	No	No	No	Vizianagaram	c	Rayavalasa	967	
c	c	c	b	b	Yes	a	a	Yes	No	No	No	Vizianagaram	c	Mulyaguda	968	
c	c	c	b	b	Yes	b	b	Yes	No	No	No	Vizianagaram	c	Pooluguda	969	
c	c	c	c	c	Yes	b	b	Yes	No	No	No	Visakhapatnam	c	Pempuduvalasa	970	
c	c	c	c	c	Yes	a	a	Yes	No	No	No	Visakhapatnam	c	Kodamaguda	971	
c	c	c	c	c	Yes	b	b	Yes	No	No	No	Visakhapatnam	c	Karakavalasa	972	
												Visakhapatnam	c	Chittamvalasa	973	
c	c	c	c	c	Yes	Yes	Yes	Yes	No	No	No	Visakhapatnam	c	Damuku	974	
c	c	c	c	c	a	b	a	Yes	No	No	No	Visakhapatnam	c	Nandanapuram	975	
c	c	c	c	c	Yes	a	b	Yes	No	No	No	Visakhapatnam	c	Cherukumadata	976	
c	c	c	c	c	Yes	b	a	Yes	No	No	No	Visakhapatnam	c	Chittamvalasa	977	
c	c	c	c	c	Yes	a	a	Yes	No	No	No	Visakhapatnam	c	Kantipuram	978	
c	c	c	c	c	b	a	b	Yes	No	No	No	Visakhapatnam	c	Kothavalasa	979	
c	c	c	c	c	a	b	b	Yes	No	No	No	Visakhapatnam	c	Kothavalasa	980	
c	c	c	c	c	a	b	b	Yes	No	No	No	Visakhapatnam	c	Samareddipalem	981	
c	c	c	c	c	Yes	a	a	Yes	No	No	No	Vizianagaram	c	Sivalingapuram	982	
c	c	c	c	c	a	b	b	Yes	No	No	No	Visakhapatnam	c	Diguva Kambavalasa	983	
c	c	c	c	c	Yes	a	a	Yes	No	No	No	Visakhapatnam	c	Teegalamada	984	
c	c	c	a	c	a	b	Yes	Yes	No	No	No	Visakhapatnam	c	Panasamanuvalasa	985	
c	c	c	c	c	Yes	b	a	Yes	No	No	No	Visakhapatnam	c	Damsarai	986	

**Census of India 2011- Village Directory
Amenities and Land use (As on 2009)**

Name of District : Visakhapatnam

Location Code No.: 544

Name of Mandal Parishad : Ananthagiri

Location Code No.: 0520

Sl. No.	Name of Village	Land Use										
		Area under different types of land use (in hectares rounded up to one decimal place)										
		Forests	Area under Non-agricultural Uses	Barren and Un-cultivable land	Permanent Pastures and Other Grazing Lands	Land Under Miscellaneous Tree Crops etc.	Culturable Waste Land	Fallow lands other than current fallows	Current Fallows	Net Area Sown	Total Irrigated Land Area	Total Un-irrigated Land Area
1	2	104	105	106	107	108	109	110	111	112	113	114
964	Bhagamarivalasa	0	0	6.8	0	0	13.1	0	0	14.1	0	14.1
965	Tenteliguda	0	0	20.2	0	0	0	0	0	10.8	0	10.8
966	Muvvamvalasa	0	0	0.6	0	0	4.7	0	0	57.7	0	57.7
967	Rayavalasa	0	0	3.7	0	0	23.3	0	0	41	6.1	34.9
968	Mulyaguda	0	0	6.4	0	0	7.3	0	0	10.3	0	10.3
969	Pooluguda	0	0	0.7	0	0	25	0	0	19.3	0	19.3
970	Pempuduvalasa	0	0	10.3	0	0	0.4	0	0	34.3	0	34.3
971	Kodamaguda	0	0	9.9	0	0	0	0	0	17.1	0	17.1
972	Karakavalasa	0	0	24.1	0	0	0	0	0	31.9	4.1	27.8
973	Chittamvalasa	0	0	0.6	0	0	0	0	0	22.4	0	22.4
974	Damuku	0	1.6	0	0	0	0	0	0	3.4	1	2.4
975	Nandanapuram	0	0	1.4	0	0	0	0	0	17.6	0	17.6
976	Cherukumadata	0	0	4.6	0	0	0	0	0	34.4	15	19.4
977	Chittamvalasa	0	0	2.1	0	0	0	0	0	38.9	3.2	35.7
978	Kantipuram	0	0	40.5	0	0	0	0	0	66.5	15.4	51.1
979	Kothavalasa	0	0	22	0	0	0	0	0	19	18.1	0.9
980	Kothavalasa	0	0	0	0	0	0	0	0	0	0	0
981	Samareddipalem	0	0	0.1	0	0	0	0	0	38.9	3.2	35.7
982	Sivalingapuram	0	10	23.2	0	0	55.1	0	0	16.7	14.6	2.1
983	Diguva Kambavalasa	0	0	0	0	0	0	0	0	0	0	0
984	Teegalamada	0	0	0.9	0	0	45.7	0	0	30.4	8.1	22.3
985	Panasamanuvalasa	0	0	0	4	0	0	0.8	0	38.2	0	39
986	Damsarai	0	0	6	0	0	25	0	0	0	0	0

**Census of India 2011- Village Directory
Amenities and Land use (As on 2009)**

Name of District : Visakhapatnam

Location Code No.: 544

Name of Mandal Parishad : Ananthagiri

Location Code No.: 0520

Land Use					Name of three most important commodities manufactured			Name of Village	Sl. No.
Area irrigated by source (in hectare).					First	Second	Third		
Canals (C)	Wells/Tube-wells(W/TW)	Tanks/Lakes(T/L)	Water Falls(WF)	Others(O)					
115	116	117	118	119	120	121	122	2	1
0	0	0	0	0				Bhagamarivalasa	964
0	0	0	0	0				Tenteliguda	965
0	0	0	0	0				Muvvamvalasa	966
0	0	0	0	6.1				Rayavalasa	967
0	0	0	0	0				Mulyaguda	968
0	0	0	0	0				Pooluguda	969
0	0	0	0	0				Pempuduvalasa	970
0	0	0	0	0				Kodamaguda	971
0	0	0	0	4.1				Karakavalasa	972
0	0	0	0	0				Chittamvalasa	973
0	0	0	0	1				Damuku	974
0	0	0	0	0				Nandanapuram	975
0	0	0	0	15				Cherukumadata	976
0	0	0	0	3.2				Chittamvalasa	977
0	0	0	0	15.4				Kantipuram	978
0	10	0	0	8.1				Kothavalasa	979
0	0	0	0	0				Kothavalasa	980
0	0	0	0	3.2				Samareddipalem	981
0	0	0	0	14.6				Sivalingapuram	982
0	0	0	0	0				Diguva Kambavalasa	983
0	0	0	0	8.1				Teegalamada	984
0	0	0	0	0				Panasamanuvalasa	985
0	0	0	0	0				Damsarai	986

**Census of India 2011- Village Directory
Amenities and Land use (As on 2009)**

Name of District : Visakhapatnam

Location Code No.: 544

Name of Mandal Parishad : Ananthagiri

Location Code No.: 0520

Sl. No.	Name of Village	Location code no.	Total area of the village (in hectares rounded up to one decimal place)	Total population (2011 census)	Number of households (2011 census)	Number of educational amenities available (If not available within the village, the distance range code viz; a for < 5 Kms, b for 5-10 Kms and c for 10+ kms of nearest place where facility is available is given).									
						Pre-Primary school (PP)	Primary school (P)	Middle school (M)	Secondary School (S)	Senior Secondary school (SS)	Degree college of arts science & commerce (ASC)	Engineering college(EC)	Medical college (MC)	Management institute (MI)	Polytechnic (Pt)
987	Bangarampeta	584238	40	110	32	c	1	a	a	c	c	c	c	c	c
988	Pallamvanivalasa	584239	18	108	31	c	1	a	a	c	c	c	c	c	c
989	Marrimanuvalasa	584240	7	20	5	c	b	b	b	c	c	c	c	c	c
990	Tummanuvalasa	584241	58	226	66	c	1	a	a	c	c	c	c	c	c
991	Totavalasa	584242	51	40	9	c	a	a	a	c	c	c	c	c	c
992	Varakavadu	584243	33	69	18	b	a	a	a	b	b	c	c	c	c
993	Dabbalapalem	584244	111	29	8	c	1	a	a	c	c	c	c	c	c
994	Pedduru	584245	50	0	0										
995	Dabbalapadu	584246	110	290	78	c	1	a	a	c	c	c	c	c	c
996	Vantini vanipalem	584247	25	112	29	c	1	a	a	c	c	c	c	c	c
997	Jeelugulapadu	584248	34	292	86	b	1	a	a	b	b	c	c	c	c
998	Kittayyatota	584249	30	105	23	c	a	a	a	c	c	c	c	c	c
999	Chilakalagedda	584250	153	1091	216	b	1	1	1	b	b	c	c	c	c
1000	Venkayyapalem	584251	65	138	38	c	1	a	a	c	c	c	c	c	c
1001	Kasipatnam	584252	167	334	88	c	2	1	a	c	c	c	c	c	c
1002	Cheedivalasa	584253	41	702	174	c	1	a	a	c	c	c	c	c	c
1003	Kambavalasa	584254	31	48	13	c	1	b	b	c	c	c	c	c	c
1004	Gangavaram	584255	86	206	50	c	1	a	b	c	c	c	c	c	c
1005	Kotturu	584256	183	443	108	c	1	a	a	c	c	c	c	c	c
1006	Krishnapuram	584257	67	164	44	c	1	b	a	c	c	c	c	c	c
1007	Medaparti	584258	100	358	103	c	1	b	b	c	c	c	c	c	c
1008	Busipadu	584259	33	134	31	c	1	b	b	c	c	c	c	c	c
1009	Karivesu	584260	82	168	33	c	1	b	c	c	c	c	c	c	c

**Census of India 2011- Village Directory
Amenities and Land use (As on 2009)**

Name of District : Visakhapatnam

Location Code No.: 544

Name of Mandal Parishad : Ananthagiri

Location Code No.: 0520

Number of educational amenities available (If not available within the village, the distance range code viz; a for <5 Kms, b for 5-10 Kms and c for 10+ kms of nearest place where facility is available is given).				Number of Medical Amenities available. (If not available within the village, the distance range code viz; a for < 5 Kms, b for 5-10 Kms and c for 10+ kms of nearest place where facility is available is given).											Name of Village	Sl. No.
Vocational training school /ITI	Non-formal training centre (NFTC)	Special school for disabled (SSD)	Others (specify)	Community health centre (CHC)	Primary health centre (PHC)	Primary health sub centre (PHS)	Maternity and child welfare centre (MCW)	T. B. clinic (TBC)	Hospital-allopathic (HA)	Hospital-alternative medicine (HO)	Dispensary (D)	Veterinary hospital (VH)	Mobile health clinic (MHC)	Family welfare centre (FWC)		
17	18	19	20	21	22	23	24	25	26	27	28	29	30	31	2	1
c	c	c		c	c	a	c	c	c	c	c	a	1	c	Bangarampeta	987
c	c	c		c	c	a	c	c	c	c	c	a	1	c	Pallamvanivalasa	988
c	c	c		c	c	a	c	c	c	c	c	c	1	c	Marrimanuvalasa	989
c	c	c		c	c	a	c	c	c	c	c	a	1	c	Tummanuvalasa	990
c	c	c		c	c	a	c	c	c	c	c	a	1	c	Totavalasa	991
b	c	c		b	c	a	c	c	c	c	c	a	1	c	Varakavadu	992
c	c	c		c	c	a	c	c	c	c	c	b	1	c	Dabbalapalem	993
															Pedduru	994
c	c	c		c	c	a	c	c	c	c	c	b	1	c	Dabbalapadu	995
c	c	c		c	c	a	c	c	c	c	c	a	1	c	Vantinivanipalem	996
b	c	c		c	c	a	c	c	c	c	c	b	1	c	Jeelugulapadu	997
c	c	c		c	c	b	c	c	c	c	c	b	1	c	Kittayyatota	998
b	c	c		b	c	a	c	c	c	c	c	b	1	c	Chilakalagedda	999
c	c	c		c	c	a	c	c	c	c	c	a	1	c	Venkayyapalem	1000
c	c	c		c	1	1	c	c	c	c	c	1	c	c	Kasipatnam	1001
c	c	c		c	c	a	c	c	c	c	c	a	1	c	Cheedivalasa	1002
c	c	c		c	c	b	c	c	c	c	c	b	1	c	Kambavalasa	1003
c	c	c		c	c	c	c	c	c	c	c	a	1	c	Gangavaram	1004
c	c	c		c	1	1	c	c	c	c	c	a	c	c	Kotturu	1005
c	c	c		c	c	a	c	c	c	c	c	a	1	c	Krishnapuram	1006
c	c	c		c	1	1	c	c	c	c	c	c	c	c	Medaparti	1007
c	c	c		c	c	b	c	c	c	c	c	b	1	c	Busipadu	1008
c	c	c		c	c	b	c	c	c	c	c	b	1	c	Karivesu	1009

**Census of India 2011- Village Directory
Amenities and Land use (As on 2009)**

Name of District : Visakhapatnam

Location Code No.: 544

Name of Mandal Parishad : Ananthagiri

Location Code No.: 0520

Sl. No.	Name of Village	Number of Non-Government Medical Amenities available.							Availability of drinking water - Yes / No								
		Charitable non Govt. hospital/Nursing home.	Medical practitioner with MBBS Degree	Medical practitioner with other degree	Medical practitioner with no degree	Traditional practitioner and faith healer	Medicine Shop	Others	Tap water (Treated/Untreated)	Well water (Covered / Uncovered well)	Hand Pump	Tube wells / Bore well	Spring	River / Canal	Tank / Pond / Lake	Others	
1	2	32	33	34	35	36	37	38	39	40	41	42	43	44	45	46	
987	Bangarampeta	0	0	0	0	0	0	0	No	Yes	No	No	No	No	No	No	
988	Pallamvanivalasa	0	0	0	0	0	0	0	No	Yes	No	No	No	No	No	No	
989	Marrimanuvalasa	0	0	0	0	0	0	0	No	Yes	No	No	Yes	No	No	No	
990	Tummanuvalasa	0	0	0	0	0	0	0	No	No	Yes	No	No	Yes	No	No	
991	Totavalasa	0	0	0	0	0	0	0	No	No	Yes	No	No	Yes	No	No	
992	Varakavadu	0	0	0	0	0	0	0	No	No	Yes	No	No	No	No	No	
993	Dabbalapalem	0	0	0	0	0	0	0	No	No	Yes	No	No	No	No	No	
994	Pedduru																
995	Dabbalapadu	0	0	0	0	0	0	0	No	Yes	No	No	No	No	No	No	
996	Vantinivanipalem	0	0	0	0	0	0	0	No	Yes	Yes	No	No	No	No	No	
997	Jeelugulapadu	0	0	0	0	0	0	0	No	No	Yes	No	No	No	No	No	
998	Kittayyatota	0	0	0	0	0	0	0	No	Yes	No	No	No	No	No	No	
999	Chilakalagedda	0	0	0	0	0	0	0	Yes	No	Yes	No	No	No	No	No	
1000	Venkayypalem	0	0	0	0	0	0	0	No	No	Yes	No	No	No	No	No	
1001	Kasipatnam	0	0	0	0	0	0	0	Yes	Yes	No	No	No	No	No	No	
1002	Cheedivalasa	0	0	0	0	0	0	0	No	Yes	Yes	No	No	No	No	No	
1003	Kambavalasa	0	0	0	0	0	0	0	No	No	No	No	Yes	No	No	No	
1004	Gangavaram	0	0	0	0	0	0	0	No	Yes	No	No	No	No	No	No	
1005	Kotturu	0	0	0	0	0	0	0	No	No	No	Yes	No	No	No	No	
1006	Krishnapuram	0	0	0	0	0	0	0	No	Yes	No	No	No	No	No	No	
1007	Medaparti	0	0	0	0	0	0	0	No	No	Yes	No	No	No	No	No	
1008	Busipadu	0	0	0	0	0	0	0	No	No	No	No	Yes	No	No	No	
1009	Karivesu	0	0	0	0	0	0	0	No	No	No	No	No	Yes	No	No	

**Census of India 2011- Village Directory
Amenities and Land use (As on 2009)**

Name of District : Visakhapatnam

Location Code No.: 544

Name of Mandal Parishad : Ananthagiri

Location Code No.: 0520

Availability of toilet & others Yes / No				Communication and transport facilities (If amenities available code -Yes is given except for Village Pin Code ,If not available within the village , the distance range code viz; a for < 5 Kms, b for 5-10 Kms and c for 10+ kms of nearest place where facility is available is given).									Name of Village	Sl. No.
Community toilet including bath.	Community toilet excluding bath.	Rural sanitary mart or sanitary hardware outlet available near the village.	Community bio- gas or recycle of waste for productive use.	Post office(PO)	Sub post office (SPO)	Post & Telegraph office (P&TO)	Village Pin Code	Telephones (Land lines)	Public call office (PCO)	Mobile phone coverage	Internet cafes/ Common service centre (CSC)			
47	48	49	50	51	52	53	54	55	56	57	58	2	1	
No	No	No	No	c	a	c	535145	c	a	a	c	Bangarampeta	987	
No	No	No	No	c	b	c	535145	c	a	a	c	Pallamvanivalasa	988	
No	No	No	No	c	a	c	535145	b	c	b	c	Marrimanuvalasa	989	
No	No	No	No	c	c	c	535145	c	c	c	c	Tummanuvalasa	990	
No	No	No	No	c	c	c	535145	c	a	a	c	Totavalasa	991	
No	No	No	No	c	a	c	535145	b	a	a	c	Varakavadu	992	
No	No	No	No	c	c	c	535145	c	a	a	c	Dabbalapalem	993	
												Pedduru	994	
No	No	No	No	c	c	c	535145	a	a	a	c	Dabbalapadu	995	
No	No	No	No	c	c	c	535145	a	a	a	c	Vantivanipalem	996	
No	No	No	No	c	a	c	535145	a	b	Yes	c	Jeelugulapadu	997	
No	No	No	No	c	c	c	535145	b	b	b	c	Kittayatota	998	
No	No	No	No	c	a	c	535145	Yes	Yes	a	c	Chilakalagedda	999	
No	No	No	No	c	c	c	535145	a	a	a	c	Venkayyapalem	1000	
No	No	No	No	c	c	c	535145	Yes	Yes	a	c	Kasipatnam	1001	
No	No	No	No	c	c	c	535145	b	b	a	c	Cheedivalasa	1002	
No	No	No	No	c	b	c	535145	b	b	c	c	Kambavalasa	1003	
No	No	No	No	c	c	c	535145	b	b	c	c	Gangavaram	1004	
No	No	No	No	c	Yes	c	535145	Yes	a	a	c	Kotturu	1005	
No	No	No	No	c	a	c	535145	b	b	Yes	c	Krishnapuram	1006	
No	No	No	No	c	b	c	531145	c	b	b	c	Medaparti	1007	
No	No	No	No	c	b	c	535145	c	c	c	c	Busipadu	1008	
No	No	No	No	c	c	c	531145	c	c	b	c	Karivesu	1009	

**Census of India 2011- Village Directory
Amenities and Land use (As on 2009)**

Name of District : Visakhapatnam

Location Code No.: 544

Name of Mandal Parishad : Ananthagiri

Location Code No.: 0520

Sl. No.	Name of Village	Communication and transport facilities (If amenities available code -Yes is given except for Village Pin Code, If not available within the village, the distance range code viz; a for < 5 Kms, b for 5-10 Kms and c for 10+ kms of nearest place where facility is available is given).								
		Private courier facility	Bus service (Public & Private)	Railway stations	Auto/Modified Autos	Taxis and Vans	Tractors	Cycle-pulled rickshaws(Manual & Machine driven)	Carts driven by animals	Sea /River ferry service
1	2	59	60	61	62	63	64	65	66	67
987	Bangarampeta	c	Yes	c	Yes	Yes	c	Yes	c	c
988	Pallamvanivalasa	c	Yes	c	a	a	b		c	c
989	Marrimanuvalasa	c	b	b	a	b	b		c	c
990	Tummanuvalasa	c	Yes	a	Yes	Yes	Yes		c	c
991	Totavalasa	c	a	a	b	b	b		c	c
992	Varakavadu	c	a	b	b	b	b		c	c
993	Dabbalapalem	c	a	b	c	c	c		c	c
994	Pedduru									
995	Dabbalapadu	c	c	b	c	c	c		c	c
996	Vantinivanipalem	c	a	a	a	c	a		c	c
997	Jeelugulapadu	c	b	b	a	b	a	Yes	b	c
998	Kittayyatota	c	c	b	a	c	a		b	c
999	Chilakalagedda	c	b	a	Yes	b	Yes	Yes	Yes	c
1000	Venkayyapalem	c	a	b	a	a	a	Yes	b	c
1001	Kasipatnam	c	Yes	c	Yes	Yes	Yes		Yes	c
1002	Cheedivalasa	c	Yes	a	Yes	Yes	Yes		b	c
1003	Kambavalasa	c	b	b	a	a	a		b	c
1004	Gangavaram	c	Yes	a	a	c	a		b	c
1005	Kotturu	c	Yes	a	b	c	b		Yes	c
1006	Krishnapuram	c	a	a	b	c	b		Yes	c
1007	Medaparti	c	b	b	b	c	c		Yes	c
1008	Busipadu	c	a	b	a	c	c		b	c
1009	Karivesu	c	c	c	a	c	c		c	c

**Census of India 2011- Village Directory
Amenities and Land use (As on 2009)**

Name of District : Visakhapatnam

Location Code No.: 544

Name of Mandal Parishad : Ananthagiri

Location Code No.: 0520

Village connected to highways,village roads, banks & credit societies (If amenities available code -Yes is given, If not available within the village , the distance range code viz; a for < 5 Kms, b for 5-10 Kms and c for 10+ kms of nearest place where facility is available is given).												Name of Village	Sl. No.
Connected to national highway(NH)	Connected to state highway(SH)	Connected to major district road (MDR)	Connected to others district road	Pucca roads	Kutchcha roads	Water bounded macadam(WBM) roads	Navigable waterway (river/canal)(NW)	Footpaths (FP)	Commercial & Co-operative Banks	ATM	Agricultural Credit Societies		
68	69	70	71	72	73	74	75	76	77	78	79	2	1
c	Yes	Yes	Yes	a	Yes	b		Yes	c	c	c	Bangarampetta	987
c	Yes	Yes	Yes	a	Yes	Yes		Yes	c	c	c	Pallamvanivalasa	988
c	Yes	Yes	Yes	b	Yes	c		Yes	c	c	c	Marrimanuvalasa	989
c	Yes	Yes	Yes	a	Yes	b		Yes	c	c	c	Tummanuvalasa	990
c	a	a	b	b	Yes	c		Yes	c	c	c	Totavalasa	991
c	a	a	a	b	Yes	c		Yes	b	b	c	Varakavadu	992
c	a	a	a	b	Yes	c		Yes	c	c	c	Dabbalapalem	993
												Pedduru	994
c	a	a	a	b	Yes	b		Yes	c	c	c	Dabbalapadu	995
c	a	a	a	b	Yes	Yes		Yes	c	c	c	Vantinivanipalem	996
c	a	a	a	b	Yes	b		Yes	b	b	c	Jeelugulapadu	997
c	a	a	a	a	Yes	Yes		Yes	c	c	c	Kittayyatota	998
c	Yes	Yes	Yes	Yes	Yes	c		Yes	b	b	c	Chilakalagedda	999
c	Yes	Yes	Yes	a	Yes	b		Yes	c	c	c	Venkayyapalem	1000
c	Yes	Yes	Yes	b	Yes	Yes		Yes	Yes	c	c	Kasipatnam	1001
c	b	b	Yes	Yes	Yes	b		Yes	c	c	c	Cheedivalasa	1002
c	Yes	Yes	Yes	a	Yes	c		Yes	c	c	c	Kambavalasa	1003
c	Yes	Yes	Yes	a	Yes	b		Yes	c	c	c	Gangavaram	1004
c	a	a	Yes	a	Yes	b		Yes	c	c	c	Kotturu	1005
c	b	b	a	b	Yes	b		Yes	c	c	c	Krishnapuram	1006
c	a	a	a	b	Yes	Yes		Yes	c	c	c	Medaparti	1007
c	b	b	b	a	Yes	b		Yes	c	c	c	Busipadu	1008
c	b	b	c	a	Yes	b		Yes	c	c	c	Karivesu	1009

**Census of India 2011- Village Directory
Amenities and Land use (As on 2009)**

Name of District : Visakhapatnam

Location Code No.: 544

Name of Mandal Parishad : Ananthagiri

Location Code No.: 0520

Sl. No.	Name of Village	Availability of miscellaneous facilities (If amenities available code -Yes is given, If not available within the village, the distance range code viz; a for < 5 Kms, b for 5-10 Kms and c for 10+ kms of nearest place where facility is available is given).									
		Self-Help Group (SHG)	Public distribution system (PDS) shop	Mandis / Regular market	Weekly Haat	Agricultural marketing society	Integrated Child Development Scheme (Nutritional Centres)	Anganwadi Centre (Nutritional Centres)	Others (Nutritional Centres)	ASHA (Accredited Social Health Activist)	Community centre with/without TV
1	2	80	81	82	83	84	85	86	87	88	89
987	Bangarampeta	Yes	Yes	c	a	a	c	Yes	Yes	c	c
988	Pallamvanivalasa	Yes	a	c	a	a	c	Yes	Yes	c	c
989	Marrimanuvalasa	Yes	b	c	c	c	c	c	Yes	c	c
990	Tummanuvalasa	Yes	Yes	c	a	a	c	Yes	Yes	Yes	c
991	Totavalasa	Yes	a	c	a	c	c	Yes	Yes	c	c
992	Varakavadu	Yes	a	b	a	b	c	a	Yes	c	b
993	Dabbalapalem	Yes	b	c	b	c	c	Yes	Yes	c	c
994	Pedduru										
995	Dabbalapadu	Yes	a	c	b	c	c	Yes	Yes	Yes	c
996	Vantinivanipalem	Yes	b	c	b	c	c	Yes	Yes	Yes	c
997	Jeelugulapadu	Yes	a	b	b	b	c	Yes	Yes	Yes	b
998	Kittayyotota	Yes	b	b	c	c	c	Yes	Yes	a	c
999	Chilakalagedda	Yes	b	b	a	b	c	Yes	Yes	Yes	b
1000	Venkayyapalem	Yes	a	c	a	c	c	Yes	Yes	Yes	c
1001	Kasipatnam	Yes	Yes	c	Yes	c	c	Yes	Yes	Yes	c
1002	Cheedivalasa	Yes	a	c	a	c	c	Yes	Yes	Yes	a
1003	Kambavalasa	Yes	b	b	b	c	c	b	Yes	c	b
1004	Gangavaram	Yes	b	c	b	c	c	Yes	Yes	Yes	c
1005	Kotturu	Yes	a	c	a	c	c	Yes	Yes	Yes	c
1006	Krishnapuram	Yes	a	a	a	c	c	Yes	Yes	Yes	c
1007	Medaparti	Yes	a	c	b	c	c	Yes	Yes	a	c
1008	Busipadu	Yes	b	c	b	c	c	Yes	Yes	Yes	c
1009	Karivesu	Yes	c	c	c	c	c	Yes	Yes	Yes	c

**Census of India 2011- Village Directory
Amenities and Land use (As on 2009)**

Name of District : Visakhapatnam

Location Code No.: 544

Name of Mandal Parishad : Ananthagiri

Location Code No.: 0520

Availability of miscellaneous facilities (If amenities available code -Yes is given, If not available within the village, the distance range code viz; a for < 5 Kms, b for 5-10 Kms and c for 10+ kms of nearest place where facility is available is given).									Availability of electricity (Yes/No)				Nearest Town		Name of Village	Sl. No.
Sports Field,	Sports Club / Recreation Centre	Cinema / Video Hall	Public Library	Public Reading Room	Newspaper Supply	Assembly Polling station	Birth & Death Registration Office	Power Supply for Domestic Use (ED)	Power Supply for Agricultural Use (EAG)	Power Supply for Commercial Use (EC)	Power Supply for All Uses (EA)	Name	Distance range code i.e. a for <5 Kms, b for 5-10 Kms and c for 10+ kms			
90	91	92	93	94	95	96	97	98	99	100	101	102	103	2	1	
c	c	c	c	c	Yes	b	c	Yes	No	Yes	No	Vizianagaram	c	Bangarampetta	987	
c	c	c	c	c	Yes	a	Yes	Yes	No	Yes	No	Visakhapatnam	c	Pallamvanivalasa	988	
c	c	c	c	c	b	b	c	Yes	No	No	No	Visakhapatnam	c	Marrimanuvalasa	989	
c	c	c	c	b	Yes	a	a	Yes	No	No	No	Visakhapatnam	c	Tummanuvalasa	990	
c	c	c	c	c	Yes	a	a	Yes	No	No	No	Visakhapatnam	c	Totavalasa	991	
b	c	b	b	b	Yes	a	a	Yes	Yes	No	No	Visakhapatnam	c	Varakavadu	992	
c	c	c	c	c	a	a	a	Yes	No	No	No	Visakhapatnam	c	Dabbalapalem	993	
												Visakhapatnam	c	Pedduru	994	
c	c	c	c	c	Yes	a	a	Yes	Yes	No	No	Visakhapatnam	c	Dabbalapadu	995	
c	c	c	c	c	Yes	a	a	Yes	No	No	No	Visakhapatnam	c	Vantivanipalem	996	
b	c	b	b	b	Yes	a	a	Yes	No	No	No	Visakhapatnam	c	Jeelugulapadu	997	
c	c	c	c	c	Yes	a	a	Yes	Yes	No	No	Visakhapatnam	c	Kittayatota	998	
b	c	b	b	b	Yes	Yes	Yes	Yes	Yes	No	No	Visakhapatnam	c	Chilakalagedda	999	
b	c	b	b	b	Yes	a	a	Yes	Yes	No	No	Visakhapatnam	c	Venkayypalem	1000	
c	c	c	c	c	Yes	Yes	c	Yes	No	No	No	Visakhapatnam	c	Kasipatnam	1001	
c	c	c	a	a	Yes	a	a	Yes	No	No	No	Visakhapatnam	c	Cheedivalasa	1002	
c	c	b	b	b	Yes	a	Yes	Yes	No	No	No	Vizianagaram	c	Kambavalasa	1003	
c	c	a	a	a	Yes	a	a	Yes	No	No	No	Vizianagaram	c	Gangavaram	1004	
c	c	c	c	c	Yes	Yes	Yes	Yes	No	No	No	Vizianagaram	c	Kotturu	1005	
c	c	c	c	c	Yes	a	a	Yes	No	No	No	Vizianagaram	c	Krishnapuram	1006	
c	c	c	c	c	Yes	Yes	b	Yes	No	No	No	Vizianagaram	c	Medaparti	1007	
c	c	c	c	c	Yes	b	b	Yes	Yes	Yes	Yes	Visakhapatnam	c	Busipadu	1008	
c	c	c	c	c	Yes	c	c	Yes	No	No	No	Visakhapatnam	c	Karivesu	1009	

**Census of India 2011- Village Directory
Amenities and Land use (As on 2009)**

Name of District : Visakhapatnam

Location Code No.: 544

Name of Mandal Parishad : Ananthagiri

Location Code No.: 0520

Sl. No.	Name of Village	Land Use										
		Area under different types of land use (in hectares rounded up to one decimal place)										
		Forests	Area under Non-agricultural Uses	Barren and Un-cultivable land	Permanent Pastures and Other Grazing Lands	Land Under Miscellaneous Tree Crops etc.	Culturable Waste Land	Fallow lands other than current fallows	Current Fallows	Net Area Sown	Total Irrigated Land Area	Total Un-irrigated Land Area
1	2	104	105	106	107	108	109	110	111	112	113	114
987	Bangarampeta	0	0	7.2	0	0	24.6	0	0	8.2	0	8.2
988	Pallamvanivalasa	0	0	0	0.7	0	13.6	0	0	3.7	0	3.7
989	Marrimanuvalasa	0	0	0.2	0	0	0	0	0	6.8	0	6.8
990	Tummanuvalasa	0	0	7.1	0	0	50.9	0	0	0	0	0
991	Totavalasa	0	0	51	0	0	0	0	0	0	0	0
992	Varakavadu	0	0	10.1	0	0	5	0	0	17.9	0	17.9
993	Dabbalapalem	0	0	111	0	0	0	0	0	0	0	0
994	Pedduru	0	0	50	0	0	0	0	0	0	0	0
995	Dabbalapadu	0	0	110	0	0	0	0	0	0	0	0
996	Vantinivanipalem	0	0	25	0	0	0	0	0	0	0	0
997	Jeelugulapadu	0	0	5.9	0	0	25.5	0	0	2.6	2.1	0.5
998	Kittayyatota	0	0	0.6	0	0	7.8	0	0	21.6	0	21.6
999	Chilakalagedda	0	0	51.3	0	0	25.9	0	0	75.8	11.3	64.5
1000	Venkayyapalem	0	0	26.1	0	0	30.8	0	0	8.1	0	8.1
1001	Kasipatnam	0	0	98.9	0	0	31.8	0	0	36.3	22.9	13.4
1002	Cheedivalasa	0	0	32.1	0	0	0	0	0	8.9	0	8.9
1003	Kambavalasa	0	0	5.1	0	0	10	0	0	15.9	0	15.9
1004	Gangavaram	0	0	0.3	0	0	85.7	0	0	0	0	0
1005	Kotturu	0	0	14.1	0	0	100.1	0	0	68.8	16.6	52.2
1006	Krishnapuram	0	0	4.5	0	0	34.7	0	0	27.8	13.6	14.2
1007	Medaparti	0	0	37.4	0	0	0	0	0	62.6	41.7	20.9
1008	Busipadu	0	0	0.5	0	0	20	0	0	12.5	0	12.5
1009	Karivesu	0	0	2.2	0	0	0	0	0	79.8	4.1	75.7

**Census of India 2011- Village Directory
Amenities and Land use (As on 2009)**

Name of District : Visakhapatnam

Location Code No.: 544

Name of Mandal Parishad : Ananthagiri

Location Code No.: 0520

Land Use					Name of three most important commodities manufactured			Name of Village	Sl. No.
Area irrigated by source (in hectare).					First	Second	Third		
Canals (C)	Wells/Tube-wells(W/TW)	Tanks/Lakes(T/L)	Water Falls(WF)	Others(O)	120	121	122	2	1
0	0	0	0	0				Bangarampetta	987
0	0	0	0	0				Pallamvanivalasa	988
0	0	0	0	0				Marrimanuvalasa	989
0	0	0	0	0				Tummanuvalasa	990
0	0	0	0	0				Totavalasa	991
0	0	0	0	0				Varakavadu	992
0	0	0	0	0				Dabbalapalem	993
0	0	0	0	0				Pedduru	994
0	0	0	0	0				Dabbalapadu	995
0	0	0	0	0				Vantivanipalem	996
0	0	0	0	2.1				Jeelugulapadu	997
0	0	0	0	0				Kittayyatota	998
0	0	0	0	11.3				Chilakalagedda	999
0	0	0	0	0				Venkayyapalem	1000
0	0	0	0	22.9				Kasipatnam	1001
0	0	0	0	0				Cheedivalasa	1002
0	0	0	0	0				Kambavalasa	1003
0	0	0	0	0				Gangavaram	1004
0	0	0	0	16.6				Kotturu	1005
0	0	0	0	13.6				Krishnapuram	1006
0	0	0	0	41.7				Medaparti	1007
0	0	0	0	0				Busipadu	1008
0	0	0	0	4.1				Karivesu	1009

**Census of India 2011- Village Directory
Amenities and Land use (As on 2009)**

Name of District : Visakhapatnam

Location Code No.: 544

Name of Mandal Parishad : Ananthagiri

Location Code No.: 0520

Sl. No.	Name of Village	Location code no.	Total area of the village (in hectares rounded up to one decimal place)	Total population (2011 census)	Number of households (2011 census)	Number of educational amenities available (If not available within the village, the distance range code viz; a for < 5 Kms, b for 5-10 Kms and c for 10+ kms of nearest place where facility is available is given).									
						Pre-Primary school (PP)	Primary school (P)	Middle school (M)	Secondary School (S)	Senior Secondary school (SS)	Degree college of arts science & commerce (ASC)	Engineering college(EC)	Medical college (MC)	Management institute (MI)	Polytechnic (Pt)
1	2	3	4	5	6	7	8	9	10	11	12	13	14	15	16
1010	Karakavalasa	584261	90	240	39	c	1	b	c	c	c	c	c	c	c
1011	Mirithidungada	584262	75	38	10	c	b	b	b	c	c	c	c	c	c
1012	Porlu	584263	47	58	14	c	b	b	c	c	c	c	c	c	c
1013	Vootamamidi	584264	15	46	11	c	a	a	b	c	c	c	c	c	c
1014	Maddipadu	584265	77	92	23	c	b	c	c	c	c	c	c	c	c
1015	Palabandalalasa	584266	0	84	23	c	a	b	b	b	c	c	c	c	c
1016	Cheedivalasa	584267	71	334	74	c	1	b	c	c	c	c	b	c	c
1017	Cherukubidda	584268	71	190	43	c	1	c	c	c	c	c	c	c	c
1018	Eguvamallelu	584269	11	15	3	c	1	b	c	c	c	c	c	c	c
1019	Diguvamallelu	584270	54	20	4	c	b	b	c	c	c	c	c	c	c
1020	Nelapalem	584271	7	145	37	c	1	b	c	c	c	c	c	c	c
1021	Karaiguda	584272	114	164	35	c	1	b	c	c	c	c	c	c	c
1022	Nimmavuta	584273	22	63	16	c	a	b	c	c	c	c	c	c	c
1023	Gumma	584274	168	319	90	c	1	1	c	c	c	c	c	c	c
1024	Vanjalavalasa	584275	45	86	23	c	1	b	c	c	c	c	c	c	c
1025	Eetamanuvalasa	584276	32	59	15	c	a	b	c	c	c	c	c	c	c
1026	Dhanukota	584277	80	182	49	c	1	a	c	c	c	c	c	c	c
1027	Nandulavalasa	584278	22	84	18	c	a	a	c	c	c	c	c	c	c
1028	Bhalluguda	584279	44	67	24	c	a	a	c	c	c	c	c	c	c
1029	Pedabidda	584280	156	501	79	c	1	1	c	c	c	c	c	c	c
1030	Mangagumma	584281	9	20	4	c	a	b	c	c	c	c	c	c	c
1031	Chimiti	584282	63	72	17	c	1	a	c	c	c	b	c	c	c
1032	Kadarevu	584283	50	40	9	c	a	a	c	c	c	c	c	c	c

**Census of India 2011- Village Directory
Amenities and Land use (As on 2009)**

Name of District : Visakhapatnam

Location Code No.: 544

Name of Mandal Parishad : Ananthagiri

Location Code No.: 0520

Number of educational amenities available (If not available within the village, the distance range code viz; a for <5 Kms, b for 5-10 Kms and c for 10+ kms of nearest place where facility is available is given).				Number of Medical Amenities available. (If not available within the village, the distance range code viz; a for < 5 Kms, b for 5-10 Kms and c for 10+ kms of nearest place where facility is available is given).										Name of Village	Sl. No.	
Vocational training school /ITI	Non-formal training centre (NFTC)	Special school for disabled (SSD)	Others (specify)	Community health centre (CHC)	Primary health centre (PHC)	Primary health sub centre (PHS)	Maternity and child welfare centre (MCW)	T. B. clinic (TBC)	Hospital-allopathic (HA)	Hospital-alternative medicine (HO)	Dispensary (D)	Veterinary hospital (VH)	Mobile health clinic (MHC)			Family welfare centre (FWC)
17	18	19	20	21	22	23	24	25	26	27	28	29	30	31	2	1
c	c	c		c	c	a	c	c	c	c	c	c	1	c	Karakavalasa	1010
c	c	c		c	c	b	c	c	c	c	c	c	1	c	Mirithidungada	1011
c	c	c		c	c	a	c	c	c	c	c	c	1	c	Porlu	1012
c	c	c		c	c	b	c	c	c	c	c	c	1	c	Vootamamidi	1013
c	c	c		c	c	b	c	c	c	c	c	c	1	c	Maddipadu	1014
c	c	c		c	c	b	c	c	c	c	c	c	1	c	Palabandalalasa	1015
c	c	c		c	c	c	c	c	c	c	c	c	1	c	Cheedivalasa	1016
c	c	c		c	c	c	c	c	c	c	c	c	1	c	Cherukubidda	1017
c	c	c		c	c	c	c	c	c	c	c	c	1	c	Egumamallelu	1018
c	c	c		c	c	c	c	c	c	c	c	c	1	c	Digumamallelu	1019
c	c	c		c	b	b	c	c	c	c	c	c	1	c	Nelapalem	1020
c	c	c		c	c	c	c	c	c	c	c	c	1	c	Karaiguda	1021
c	c	c		c	b	b	c	c	c	c	c	c	1	c	Nimmavuta	1022
c	c	c		c	1	1	c	c	c	c	c	c	b	c	Gumma	1023
c	c	c		c	c	a	c	c	c	c	c	c	1	c	Vanjalavalasa	1024
c	c	c		c	c	c	c	c	c	c	c	c	1	c	Eetamanuvalasa	1025
c	c	c		c	c	c	c	c	c	c	c	c	1	c	Dhanukota	1026
c	c	c		c	c	c	c	c	c	c	c	c	1	c	Nandulavalasa	1027
c	c	c		c	c	c	c	c	c	c	c	c	1	c	Bhalluguda	1028
c	c	c		c	c	a	c	c	c	c	c	c	1	c	Pedabidda	1029
c	c	c		c	c	a	c	c	c	c	c	c	1	c	Mangagumma	1030
c	c	c		c	c	b	c	c	c	c	c	c	1	c	Chimiti	1031
c	c	c		c	c	c	c	c	c	c	c	c	1	c	Kadarevu	1032

**Census of India 2011- Village Directory
Amenities and Land use (As on 2009)**

Name of District : Visakhapatnam

Location Code No.: 544

Name of Mandal Parishad : Ananthagiri

Location Code No.: 0520

Sl. No.	Name of Village	Number of Non-Government Medical Amenities available.							Availability of drinking water - Yes / No								
		Charitable non Govt. hospital/Nursing home.	Medical practitioner with MBBS Degree	Medical practitioner with other degree	Medical practitioner with no degree	Traditional practitioner and faith healer	Medicine Shop	Others	Tap water (Treated/Untreated)	Well water (Covered / Uncovered well)	Hand Pump	Tube wells / Bore well	Spring	River / Canal	Tank / Pond / Lake	Others	
1	2	32	33	34	35	36	37	38	39	40	41	42	43	44	45	46	
1010	Karakavalasa	0	0	0	0	0	0	0	No	Yes	No	No	No	Yes	No	No	
1011	Mirithidungada	0	0	0	0	0	0	0	No	No	No	No	No	Yes	No	No	
1012	Porlu	0	0	0	0	0	0	0	No	Yes	No	No	No	Yes	No	No	
1013	Vootamamidi	0	0	0	0	0	0	0	No	No	No	No	Yes	No	No	No	
1014	Maddipadu	0	0	0	0	0	0	0	No	No	No	No	No	Yes	No	No	
1015	Palabandalvalasa	0	0	0	0	0	0	0	No	Yes	No	No	No	No	No	Yes	
1016	Cheedivalasa	0	0	0	0	0	0	0	No	No	No	No	No	No	No	Yes	
1017	Cherukubidda	0	0	0	0	0	0	0	No	Yes	Yes	No	No	Yes	No	No	
1018	Egumallelu	0	0	0	0	0	0	0	No	No	No	No	No	Yes	No	No	
1019	Digumallelu	0	0	0	0	0	0	0	No	No	No	No	No	Yes	No	No	
1020	Nelapalem	0	0	0	0	0	0	0	No	No	No	No	No	No	No	Yes	
1021	Karaiguda	0	0	0	0	0	0	0	No	No	Yes	No	No	Yes	No	No	
1022	Nimmavuta	0	0	0	0	0	0	0	No	Yes	No	No	No	Yes	No	No	
1023	Gumma	0	0	0	0	0	0	0	Yes	Yes	No	No	No	No	No	No	
1024	Vanjalavalasa	0	0	0	0	0	0	0	No	Yes	No	No	No	Yes	No	No	
1025	Eetamanuvalasa	0	0	0	0	0	0	0	No	No	No	No	No	Yes	No	No	
1026	Dhanukota	0	0	0	0	0	0	0	No	Yes	No	No	No	No	No	No	
1027	Nandulavalasa	0	0	0	0	0	0	0	No	Yes	No	No	No	No	No	No	
1028	Bhalluguda	0	0	0	0	0	0	0	No	Yes	No	No	No	No	No	No	
1029	Pedabidda	0	0	0	0	0	0	0	No	Yes	Yes	No	No	No	No	No	
1030	Mangagumma	0	0	0	0	0	0	0	No	Yes	No	No	No	No	No	No	
1031	Chimiti	0	0	0	0	0	0	0	No	No	No	No	No	No	No	Yes	
1032	Kadarevu	0	0	0	0	0	0	0	No	Yes	No	No	No	Yes	No	No	

**Census of India 2011- Village Directory
Amenities and Land use (As on 2009)**

Name of District : Visakhapatnam

Location Code No.: 544

Name of Mandal Parishad : Ananthagiri

Location Code No.: 0520

Availability of toilet & others Yes / No				Communication and transport facilities (If amenities available code -Yes is given except for Village Pin Code ,If not available within the village , the distance range code viz; a for < 5 Kms, b for 5-10 Kms and c for 10+ kms of nearest place where facility is available is given).									Name of Village	Sl. No.
Community toilet including bath.	Community toilet excluding bath.	Rural sanitary mart or sanitary hardware outlet available near the village.	Community bio- gas or recycle of waste for productive use.	Post office(PO)	Sub post office (SPO)	Post & Telegraph office (P&TO)	Village Pin Code	Telephones (Land lines)	Public call office (PCO)	Mobile phone coverage	Internet cafes/ Common service centre (CSC)			
47	48	49	50	51	52	53	54	55	56	57	58	2	1	
No	No	No	No	c	c	c	531145	c	c	b	c	Karakavalasa	1010	
No	No	No	No	c	c	c	531145	c	c	c	c	Mirithidungada	1011	
No	No	No	No	c	c	c	531145	c	c	c	c	Porlu	1012	
No	No	No	No	c	c	c	531145	c	c	c	c	Vootamamidi	1013	
No	No	No	No	c	c	c	535145	c	c	b	c	Maddipadu	1014	
No	No	No	No	c	c	c	531145	c	c	c	c	Palabandalalasa	1015	
No	No	No	No	c	c	c	535145	c	c	c	c	Cheedivalasa	1016	
No	No	No	No	c	c	c	531145	c	c	b	c	Cherukubidda	1017	
No	No	No	No	c	c	c	531145	c	c	c	c	Egumamallelu	1018	
No	No	No	No	c	c	c	531145	c	c	c	c	Digumamallelu	1019	
No	No	No	No	c	c	c	531145	c	c	c	c	Nelapalem	1020	
No	No	No	No	c	c	c	531145	c	c	c	c	Karaiguda	1021	
No	No	No	No	c	c	c	531145	c	c	c	c	Nimmavuta	1022	
No	No	No	No	c	c	c	531145	c	c	b	c	Gumma	1023	
No	No	No	No	c	c	c	535145	b	c	b	c	Vanjalavalasa	1024	
No	No	No	No	c	c	c	531145	c	c	c	c	Eetamanuvalasa	1025	
No	No	No	No	c	c	c	531145	c	b	b	c	Dhanukota	1026	
No	No	No	No	c	c	c	531145	c	b	b	c	Nandulavalasa	1027	
No	No	No	No	c	c	c	531145	c	b	a	c	Bhalluguda	1028	
No	No	No	No	c	Yes	c	531145	c	b	Yes	c	Pedabidda	1029	
No	No	No	No	c	c	c	531145	c	b	a	c	Mangagumma	1030	
No	No	No	No	c	c	c	531145	c	c	c	c	Chimiti	1031	
No	No	No	No	c	c	c	531145	c	c	c	c	Kadarevu	1032	

**Census of India 2011- Village Directory
Amenities and Land use (As on 2009)**

Name of District : Visakhapatnam

Location Code No.: 544

Name of Mandal Parishad : Ananthagiri

Location Code No.: 0520

Sl. No.	Name of Village	Communication and transport facilities (If amenities available code -Yes is given except for Village Pin Code, If not available within the village, the distance range code viz; a for < 5 Kms, b for 5-10 Kms and c for 10+ kms of nearest place where facility is available is given).									
		Private courier facility	Bus service (Public & Private)	Railway stations	Auto/Modified Autos	Taxis and Vans	Tractors	Cycle-pulled rickshaws(Manual & Machine driven)	Carts driven by animals	Sea /River ferry service	
1	2	59	60	61	62	63	64	65	66	67	
1010	Karakavalasa	c	c	c	Yes	b	c		c	c	
1011	Mirithidungada	c	c	c	b	c	c		c	c	
1012	Porlu	c	c	c	b	c	c		c	c	
1013	Vootamamidi	c	c	c	c	c	c		c	c	
1014	Maddipadu	c	c	c	c	c	c		c	c	
1015	Palabandalvalasa	c	c	c	c	b	c		c	c	
1016	Cheedivalasa	c	c	c	c	a	c		c	c	
1017	Cherukubidda	c	c	c	b	Yes	c		c	c	
1018	Eguvamallelu	c	c	c	Yes	b	c		c	c	
1019	Diguvamallelu	c	c	c	Yes	b	c		c	c	
1020	Nelapalem	c	c	c	b	c	c		c	c	
1021	Karaiguda	c	c	c	b	c	c		c	c	
1022	Nimmavuta	c	c	c	c	c	c		c	c	
1023	Gumma	c	c	c	c	c	c		c	c	
1024	Vanjalavalasa	c	c	c	c	c	c		c	c	
1025	Eetamanuvalasa	c	c	c	c	c	c		c	c	
1026	Dhanukota	c	b	c	b	c	c		c	c	
1027	Nandulavalasa	c	b	c	b	c	c		c	c	
1028	Bhalluguda	c	b	b	b	c	c		c	c	
1029	Pedabidda	c	b	b	b	c	c		c	c	
1030	Mangagumma	c	c	c	c	c	c		c	c	
1031	Chimiti	c	c	c	c	c	c		b	c	
1032	Kadarevu	c	c	c	c	c	c		a	c	

**Census of India 2011- Village Directory
Amenities and Land use (As on 2009)**

Name of District : Visakhapatnam

Location Code No.: 544

Name of Mandal Parishad : Ananthagiri

Location Code No.: 0520

Village connected to highways,village roads, banks & credit societies (If amenities available code -Yes is given, If not available within the village , the distance range code viz; a for < 5 Kms, b for 5-10 Kms and c for 10+ kms of nearest place where facility is available is given).												Name of Village	Sl. No.
Connected to national highway(NH)	Connected to state highway(SH)	Connected to major district road (MDR)	Connected to others district road	Pucca roads	Kutchcha roads	Water bounded macadam(WBM) roads	Navigable waterway (river/canal)(NW)	Footpaths (FP)	Commercial & Co-operative Banks	ATM	Agricultural Credit Societies		
68	69	70	71	72	73	74	75	76	77	78	79	2	1
c	c	c	c	a	Yes	b		Yes	c	c	c	Karakavalasa	1010
c	c	c	c	a	Yes	c		Yes	c	c	c	Mirithidungada	1011
c	c	c	c	a	Yes	c		Yes	c	c	c	Porlu	1012
c	c	c	c	a	Yes	c		Yes	c	c	c	Vootamamidi	1013
c	c	c	c	b	Yes	c		Yes	c	c	c	Maddipadu	1014
c	c	c	b	b	Yes	b		Yes	c	b	c	Palabandalalasa	1015
c	c	c	b	b	Yes	b		Yes	c	c	c	Cheedivalasa	1016
c	c	c	Yes	b	Yes	b		Yes	c	c	c	Cherukubidda	1017
c	c	c	a	b	Yes	c		Yes	c	c	c	Egumamallelu	1018
c	c	c	b	b	Yes	b		Yes	c	c	c	Digumamallelu	1019
c	c	c	b	b	Yes	b		Yes	c	c	c	Nelapalem	1020
c	c	c	c	b	Yes	b		Yes	c	c	c	Karaiguda	1021
c	c	c	c	b	Yes	c		Yes	c	c	c	Nimmavuta	1022
c	c	c	c	b	Yes	b		Yes	c	c	c	Gumma	1023
c	c	c	c	a	Yes	b		Yes	c	c	c	Vanjalavalasa	1024
c	c	c	c	a	Yes	c		Yes	c	c	c	Eetamanuvalasa	1025
c	c	c	c	b	Yes	Yes		Yes	c	c	c	Dhanukota	1026
c	c	c	c	b	Yes	Yes		Yes	c	c	c	Nandulavalasa	1027
c	c	c	c	b	Yes	Yes		Yes	c	c	c	Bhalluguda	1028
c	c	c	c	Yes	Yes	Yes		Yes	c	c	c	Pedabidda	1029
c	c	c	c	b	Yes	b		Yes	c	c	c	Mangagumma	1030
c	c	c	c	a	Yes	c		Yes	c	c	c	Chimiti	1031
c	c	c	c	b	Yes	b		Yes	c	c	c	Kadarevu	1032

**Census of India 2011- Village Directory
Amenities and Land use (As on 2009)**

Name of District : Visakhapatnam

Location Code No.: 544

Name of Mandal Parishad : Ananthagiri

Location Code No.: 0520

Sl. No.	Name of Village	Availability of miscellaneous facilities (If amenities available code -Yes is given, If not available within the village, the distance range code viz; a for < 5 Kms, b for 5-10 Kms and c for 10+ kms of nearest place where facility is available is given).									
		Self-Help Group (SHG)	Public distribution system (PDS) shop	Mandis / Regular market	Weekly Haat	Agricultural marketing society	Integrated Child Development Scheme (Nutritional Centres)	Anganwadi Centre (Nutritional Centres)	Others (Nutritional Centres)	ASHA (Accredited Social Health Activist)	Community centre with/without TV
1	2	80	81	82	83	84	85	86	87	88	89
1010	Karakavalasa	Yes	c	c	c	c	c	Yes	Yes	Yes	c
1011	Mirithidungada	Yes	c	c	c	c	c	Yes	Yes	c	c
1012	Porlu	Yes	c	c	c	c	c	Yes	Yes	c	c
1013	Vootamamidi	Yes	b	c	b	c	c	b	Yes	c	c
1014	Maddipadu	Yes	b	c	c	c	c	Yes	Yes	c	c
1015	Palabandalvalasa	Yes	b	c	c	c	c	b	Yes	c	c
1016	Cheedivalasa	Yes	b	c	c	c	c	Yes	Yes	Yes	c
1017	Cherukubidda	Yes	b	c	c	c	c	Yes	Yes	Yes	c
1018	Egumamallelu	Yes	c	c	c	c	c	c	Yes	c	c
1019	Digumamallelu	Yes	c	c	c	c	c	c	Yes	c	c
1020	Nelapalem	Yes	b	c	c	c	c	Yes	Yes	Yes	c
1021	Karaiguda	Yes	c	c	c	c	c	Yes	Yes	c	c
1022	Nimmavuta	Yes	c	c	b	c	c	Yes	Yes	c	c
1023	Gumma	Yes	c	c	b	c	c	Yes	Yes	Yes	c
1024	Vanjalavalasa	Yes	b	c	c	c	c	Yes	Yes	c	c
1025	Eetamanuvalasa	Yes	c	c	c	c	c	c	Yes	c	c
1026	Dhanukota	Yes	a	c	b	c	c	Yes	Yes	Yes	c
1027	Nandulavalasa	Yes	a	c	b	c	c	a	Yes	c	c
1028	Bhalluguda	Yes	a	c	b	c	c	a	Yes	c	c
1029	Pedabidda	Yes	Yes	c	b	c	c	Yes	Yes	Yes	c
1030	Mangagumma	Yes	b	c	c	c	c	b	Yes	c	c
1031	Chimiti	Yes	a	c	c	c	c	a	Yes	c	c
1032	Kadarevu	Yes	c	c	c	c	c	Yes	Yes	c	c

**Census of India 2011- Village Directory
Amenities and Land use (As on 2009)**

Name of District : Visakhapatnam

Location Code No.: 544

Name of Mandal Parishad : Ananthagiri

Location Code No.: 0520

Availability of miscellaneous facilities (If amenities available code -Yes is given, If not available within the village, the distance range code viz; a for < 5 Kms, b for 5-10 Kms and c for 10+ kms of nearest place where facility is available is given).									Availability of electricity (Yes/No)				Nearest Town		Name of Village	Sl. No.
Sports Field,	Sports Club / Recreation Centre	Cinema / Video Hall	Public Library	Public Reading Room	Newspaper Supply	Assembly Polling station	Birth & Death Registration Office	Power Supply for Domestic Use (ED)	Power Supply for Agricultural Use (EAG)	Power Supply for Commercial Use (EC)	Power Supply for All Uses (EA)	Name	Distance range code i.e. a for <5 Kms, b for 5-10 Kms and c for 10+ kms			
90	91	92	93	94	95	96	97	98	99	100	101	102	103	2	1	
c	c	c	c	c	Yes	c	c	Yes	Yes	Yes	Yes	Visakhapatnam	c	Karakavalasa	1010	
c	c	c	c	c	a	b	b	Yes	No	No	No	Visakhapatnam	c	Mirithidungada	1011	
c	c	c	c	c	Yes	c	c	Yes	Yes	Yes	Yes	Visakhapatnam	c	Porlu	1012	
c	c	c	c	c	Yes	b	Yes	Yes	No	No	No	Visakhapatnam	c	Vootamamidi	1013	
c	c	c	c	c	Yes	b	b	Yes	Yes	Yes	Yes	Visakhapatnam	c	Maddipadu	1014	
c	c	c	c	c	Yes	c	c	Yes	No	No	No	Visakhapatnam	c	Palabandalalasa	1015	
c	c	c	c	c	Yes	b	b	Yes	No	No	No	Visakhapatnam	c	Cheedivalasa	1016	
c	c	c	c	c	Yes	c	c	Yes	No	No	No	Visakhapatnam	c	Cherukubidda	1017	
c	c	c	c	c	b	b	c	Yes	Yes	Yes	Yes	Visakhapatnam	c	Egumallelu	1018	
c	c	c	c	c	a	b	c	Yes	Yes	Yes	Yes	Vizianagaram	c	Digumallelu	1019	
c	c	c	c	c	Yes	b	a	Yes	Yes	Yes	Yes	Vizianagaram	c	Nelapalem	1020	
c	c	c	c	c	Yes	a	c	Yes	Yes	Yes	Yes	Visakhapatnam	c	Karaiguda	1021	
c	c	c	c	c	Yes	a	a	Yes	Yes	Yes	Yes	Visakhapatnam	c	Nimmavuta	1022	
c	c	c	c	c	Yes	Yes	Yes	Yes	Yes	Yes	Yes	Visakhapatnam	c	Gumma	1023	
c	c	c	c	c	Yes	b	b	Yes	Yes	Yes	Yes	Vizianagaram	c	Vanjalavalasa	1024	
c	c	c	c	c	Yes	b	b	Yes	Yes	Yes	Yes	Visakhapatnam	c	Eetamanuvalasa	1025	
c	c	c	c	c	Yes	b	a	Yes	No	No	No	Visakhapatnam	c	Dhanukota	1026	
c	c	c	c	c	Yes	a	a	Yes	No	No	No	Visakhapatnam	c	Nandulavalasa	1027	
c	c	c	c	c	Yes	a	a	Yes	No	No	No	Visakhapatnam	c	Bhalluguda	1028	
c	c	c	c	c	Yes	a	Yes	Yes	No	No	No	Visakhapatnam	c	Pedabidda	1029	
c	c	c	c	c	a	c	c	Yes	No	No	No	Vizianagaram	c	Mangagumma	1030	
c	c	c	c	c	Yes	b	a	Yes	No	No	No	Visakhapatnam	c	Chimiti	1031	
c	c	c	c	c	Yes	c	c	Yes	No	No	No	Visakhapatnam	c	Kadarevu	1032	

**Census of India 2011- Village Directory
Amenities and Land use (As on 2009)**

Name of District : Visakhapatnam

Location Code No.: 544

Name of Mandal Parishad : Ananthagiri

Location Code No.: 0520

Sl. No.	Name of Village	Land Use										
		Area under different types of land use (in hectares rounded up to one decimal place)										
		Forests	Area under Non-agricultural Uses	Barren and Un-cultivable land	Permanent Pastures and Other Grazing Lands	Land Under Miscellaneous Tree Crops etc.	Culturable Waste Land	Fallow lands other than current fallows	Current Fallows	Net Area Sown	Total Irrigated Land Area	Total Un-irrigated Land Area
1	2	104	105	106	107	108	109	110	111	112	113	114
1010	Karakavalasa	0	0	50.3	0	0	32.4	0	0	7.3	0	7.3
1011	Mirithidungada	0	0	0.3	0	0	0	0	0	74.7	0	74.7
1012	Porlu	0	0	1.1	0	0	35.2	0	0	10.7	0	10.7
1013	Vootamamidi	0	0	0.1	0	0	0	0	0	14.9	4.1	10.8
1014	Maddipadu	0	0.1	0	0	0	0	0	0	76.9	2.2	74.7
1015	Palabandalvalasa	0	0	0	0	0	0	0	0	0	0	0
1016	Cheedivalasa	0	0	40.3	0	0	27.5	0	0	3.2	3.2	0
1017	Cherukubidda	0	0	1.2	0	0	61.7	0	0	8.1	8.1	0
1018	Egavamallelu	0	0	0.2	0	0	5.1	0	0	5.7	0	5.7
1019	Digavamallelu	0	0	0.5	0	0	0	0	0	53.5	0	53.5
1020	Nelapalem	0	0	0.6	0	0	0	0	0	6.4	6.1	0.3
1021	Karaiguda	0	104.3	0	0	0	0	0	0	9.7	0	9.7
1022	Nimmavuta	0	0	3.9	0	0	0	0	0	18.1	0	18.1
1023	Gumma	0	40.1	0	0	0	0	0	0	127.9	8.1	119.8
1024	Vanjalavalasa	0	0	0.8	0	0	0	0	0	44.2	3.2	41
1025	Eetamanuvalasa	0	0	2	0	0	0	0	0	30	4	26
1026	Dhanukota	0	0	0.7	0	0	73.2	0	0	6.1	6.1	0
1027	Nandulavalasa	0	0	9	0	0	0	0	0	13	0	13
1028	Bhalluguda	0	0	22.6	0	0	0	0	0	21.4	0	21.4
1029	Pedabidda	0	0	3	0	0	0	0	0	153	4	149
1030	Mangagumma	0	0.1	0	0	0	0	0	0	8.9	5.3	3.6
1031	Chimiti	0	0	56.3	0	0	2.6	0	0	4.1	4.1	0
1032	Kadarevu	0	0	37.2	0	0	0	0	0	12.8	0	12.8

**Census of India 2011- Village Directory
Amenities and Land use (As on 2009)**

Name of District : Visakhapatnam

Location Code No.: 544

Name of Mandal Parishad : Ananthagiri

Location Code No.: 0520

Land Use					Name of three most important commodities manufactured			Name of Village	Sl. No.
Area irrigated by source (in hectare).					First	Second	Third		
Canals (C)	Wells/Tube-wells(W/TW)	Tanks/Lakes(T/L)	Water Falls(WF)	Others(O)	120	121	122	2	1
0	0	0	0	0				Karakavalasa	1010
0	0	0	0	0				Mirithidungada	1011
0	0	0	0	0				Porlu	1012
0	0	0	0	4.1				Vootamamidi	1013
0	0	0	0	2.2				Maddipadu	1014
0	0	0	0	0				Palabandalalasa	1015
0	0	0	0	3.2				Cheedivalasa	1016
0	0	0	0	8.1				Cherukubidda	1017
0	0	0	0	0				Egumamallelu	1018
0	0	0	0	0				Digumamallelu	1019
0	0	0	0	6.1				Nelapalem	1020
0	0	0	0	0				Karaiguda	1021
0	0	0	0	0				Nimmavuta	1022
0	0	0	0	8.1				Gumma	1023
0	0	0	0	3.2				Vanjalavalasa	1024
0	0	0	0	4				Eetamanuvalasa	1025
0	0	0	0	6.1				Dhanukota	1026
0	0	0	0	0				Nandulavalasa	1027
0	0	0	0	0				Bhalluguda	1028
0	0	0	0	4				Pedabidda	1029
0	0	0	0	5.3				Mangagumma	1030
0	0	0	0	4.1				Chimiti	1031
0	0	0	0	0				Kadarevu	1032

**Census of India 2011- Village Directory
Amenities and Land use (As on 2009)**

Name of District : Visakhapatnam

Location Code No.: 544

Name of Mandal Parishad : Ananthagiri

Location Code No.: 0520

Sl. No.	Name of Village	Location code no.	Total area of the village (in hectares rounded up to one decimal place)	Total population (2011 census)	Number of households (2011 census)	Number of educational amenities available (If not available within the village, the distance range code viz; a for < 5 Kms, b for 5-10 Kms and c for 10+ kms of nearest place where facility is available is given).										
						Pre-Primary school (PP)	Primary school (P)	Middle school (M)	Secondary School (S)	Senior Secondary school (SS)	Degree college of arts science & commerce (ASC)	Engineering college(EC)	Medical college (MC)	Management institute (MI)	Polytechnic (Pt)	
1	2	3	4	5	6	7	8	9	10	11	12	13	14	15	16	
1033	Mettavalasa	584284	101	88	21	c	1	a	c	c	c	c	c	c	c	
1034	Yerrametta	584285	31	35	8	c	a	b	c	c	c	c	c	c	c	
1035	Vanthanagaruvu	584286	38	27	7	c	a	a	c	c	c	c	c	c	c	
1036	Velagalapadu	584287	23	72	20	c	a	a	c	c	c	c	c	c	c	
1037	Pulusumamidi	584288	206	217	56	c	1	a	c	c	c	c	c	c	c	
1038	Burugulapadu	584289	0	56	14	c	1	b	c	c	c	c	c	c	c	
1039	Lungaparti	584290	323	414	86	c	2	1	c	c	c	c	c	c	c	
1040	Rayipadu	584291	83	117	25	c	1	a	c	c	c	c	c	c	c	
1041	Damukurai	584292	31	0	0											
1042	Marrivalasa @ Manuvalasa	584293	8	34	7	c	b	b	c	c	c	c	c	c	c	
1043	Vootagedda	584294	61	54	14	c	a	c	c	c	c	c	c	c	c	
1044	Gorregommu	584295	49	295	79	c	1	c	c	c	c	c	c	c	c	
1045	Gangudivalasa	584296	33	46	11	c	a	b	c	c	c	c	c	c	c	
1046	Kumburti	584297	93	224	59	c	1	1	c	c	c	c	c	c	c	
1047	Patti	584298	173	419	100	c	1	b	c	c	c	c	c	c	c	
1048	Damsalavalasa	584299	44	105	27	c	1	b	c	c	c	c	c	c	c	
1049	Maddigaruvu	584300	10	44	11	c	a	c	c	c	c	c	c	c	c	
1050	Zendagaruvu	584301	80	69	18	c	b	c	c	c	c	c	c	c	c	
1051	Valasi	584302	285	448	113	c	1	c	c	c	c	c	c	c	c	
1052	Nimmalapadu	584303	245	468	135	c	1	c	c	c	c	c	c	c	c	
1053	Tumbarti	584304	6	0	0											
1054	Diguvasonabha	584305	121	865	212	c	1	c	c	c	c	c	c	c	c	

**Census of India 2011- Village Directory
Amenities and Land use (As on 2009)**

Name of District : Visakhapatnam

Location Code No.: 544

Name of Mandal Parishad : Ananthagiri

Location Code No.: 0520

Number of educational amenities available (If not available within the village, the distance range code viz; a for <5 Kms, b for 5-10 Kms and c for 10+ kms of nearest place where facility is available is given).				Number of Medical Amenities available. (If not available within the village, the distance range code viz; a for < 5 Kms, b for 5-10 Kms and c for 10+ kms of nearest place where facility is available is given).										Name of Village	Sl. No.		
Vocational training school /ITI	Non-formal training centre (NFTC)	Special school for disabled (SSD)	Others (specify)	Community health centre (CHC)	Primary health centre (PHC)	Primary health sub centre (PHS)	Maternity and child welfare centre (MCW)	T. B. clinic (TBC)	Hospital-allopathic (HA)	Hospital-alternative medicine (HO)	Dispensary (D)	Veterinary hospital (VH)	Mobile health clinic (MHC)			Family welfare centre (FWC)	
17	18	19	20	21	22	23	24	25	26	27	28	29	30	31	2	1	
c	c	c		c	a	a	c	c	c	c	c	c	c	1	c	Mettavalasa	1033
c	c	c		c	b	a	c	c	c	c	c	c	c	1	c	Yerrametta	1034
c	c	c		c	a	a	c	c	c	c	c	c	c	1	c	Vanthanagaruvu	1035
c	c	c		c	a	a	c	c	c	c	c	c	c	1	c	Velagalapadu	1036
c	c	c		c	a	a	c	c	c	c	c	c	c	1	c	Pulusumamidi	1037
c	c	c		c	c	c	c	c	c	c	c	c	c	1	c	Burugulapadu	1038
c	c	c		c	1	1	c	c	c	c	c	c	c	c	c	Lungaparti	1039
c	c	c		c	a	a	c	c	c	c	c	c	c	1	c	Rayipadu	1040
																Damukurai	1041
c	c	c		c	c	c	c	c	c	c	c	c	c	1	c	Marrivalasa @ Manuvalasa	1042
c	c	c		c	b	b	c	c	c	c	c	c	c	1	c	Vootagedda	1043
c	c	c		c	b	a	c	c	c	c	c	c	c	1	c	Gorregommu	1044
c	c	c		c	b	a	c	c	c	c	c	c	c	1	c	Gangudivalasa	1045
c	c	c		c	b	b	c	c	c	c	c	c	c	1	c	Kumburti	1046
c	c	c		c	b	b	c	c	c	c	c	c	c	1	c	Patti	1047
c	c	c		c	b	b	c	c	c	c	c	c	c	1	c	Damsalavalasa	1048
c	c	c		c	b	a	c	c	c	c	c	c	c	1	c	Maddigaruvu	1049
c	c	c		c	c	b	c	c	c	c	c	c	c	1	c	Zendagaruvu	1050
c	c	c		c	1	a	c	c	c	c	c	c	c	c	c	Valasi	1051
c	c	c		c	c	1	c	c	c	c	c	c	c	c	c	Nimmalapadu	1052
																Tumbarti	1053
c	c	c		c	c	a	c	c	c	c	c	c	c	1	c	Diguvasonabha	1054

**Census of India 2011- Village Directory
Amenities and Land use (As on 2009)**

Name of District : Visakhapatnam

Location Code No.: 544

Name of Mandal Parishad : Ananthagiri

Location Code No.: 0520

Sl. No.	Name of Village	Number of Non-Government Medical Amenities available.							Availability of drinking water - Yes / No								
		Charitable non Govt. hospital/Nursing home.	Medical practitioner with MBBS Degree	Medical practitioner with other degree	Medical practitioner with no degree	Traditional practitioner and faith healer	Medicine Shop	Others	Tap water (Treated/Untreated)	Well water (Covered / Uncovered well)	Hand Pump	Tube wells / Bore well	Spring	River / Canal	Tank / Pond / Lake	Others	
1	2	32	33	34	35	36	37	38	39	40	41	42	43	44	45	46	
1033	Mettavalasa	0	0	0	0	0	0	0	No	No	Yes	No	No	No	No	Yes	
1034	Yerrametta	0	0	0	0	0	0	0	No	No	No	No	No	No	No	Yes	
1035	Vanthanagaruvu	0	0	0	0	0	0	0	No	No	No	No	No	No	No	Yes	
1036	Velagalapadu	0	0	0	0	0	0	0	No	No	No	No	No	No	No	Yes	
1037	Pulusumamidi	0	0	0	0	0	0	0	No	No	No	No	No	No	No	Yes	
1038	Burugulapadu	0	0	0	0	0	0	0	No	Yes	No	No	No	No	No	Yes	
1039	Lungaparti	0	0	0	0	0	0	0	Yes	No	No	No	No	No	Yes	No	
1040	Rayipadu	0	0	0	0	0	0	0	No	Yes	No	No	No	No	No	Yes	
1041	Damukurai																
1042	Marrivalasa @ Manuvalasa	0	0	0	0	0	0	0	No	No	No	No	Yes	No	No	No	
1043	Vootagedda	0	0	0	0	0	0	0	No	No	No	No	Yes	No	No	No	
1044	Gorregommu	0	0	0	0	0	0	0	No	No	No	No	Yes	No	No	No	
1045	Gangudivalasa	0	0	0	0	0	0	0	No	No	No	No	Yes	No	No	No	
1046	Kumburti	0	0	0	0	0	0	0	No	No	No	No	No	No	No	Yes	
1047	Patti	0	0	0	0	0	0	0	No	No	No	No	No	No	Yes	Yes	
1048	Damsalavalasa	0	0	0	0	0	0	0	No	No	No	No	No	No	No	Yes	
1049	Maddigaruvu	0	0	0	0	0	0	0	No	No	No	No	Yes	No	No	No	
1050	Zendagaruvu	0	0	0	0	0	0	0	No	No	No	No	Yes	No	No	No	
1051	Valasi	0	0	0	0	0	0	0	No	No	No	No	Yes	No	No	No	
1052	Nimmalapadu	0	0	0	0	0	0	0	No	No	No	No	Yes	No	No	No	
1053	Tumbarti																
1054	Diguvasonabha	0	0	0	0	0	0	0	Yes	No	No	No	No	No	No	No	

**Census of India 2011- Village Directory
Amenities and Land use (As on 2009)**

Name of District : Visakhapatnam

Location Code No.: 544

Name of Mandal Parishad : Ananthagiri

Location Code No.: 0520

Availability of toilet & others Yes / No				Communication and transport facilities (If amenities available code -Yes is given except for Village Pin Code ,If not available within the village , the distance range code viz; a for < 5 Kms, b for 5-10 Kms and c for 10+ kms of nearest place where facility is available is given).									Name of Village	Sl. No.
Community toilet including bath.	Community toilet excluding bath.	Rural sanitary mart or sanitary hardware outlet available near the village.	Community bio- gas or recycle of waste for productive use.	Post office(PO)	Sub post office (SPO)	Post & Telegraph office (P&TO)	Village Pin Code	Telephones (Land lines)	Public call office (PCO)	Mobile phone coverage	Internet cafes/ Common service centre (CSC)			
47	48	49	50	51	52	53	54	55	56	57	58	2	1	
No	No	No	No	c	c	c	535145	c	c	c	c	Mettavalasa	1033	
No	No	No	No	c	c	c	531145	c	c	c	c	Yerrametta	1034	
No	No	No	No	c	b	c	531145	c	c	c	c	Vanthanagaruvu	1035	
No	No	No	No	c	b	c	531145	c	c	c	c	Velagalapadu	1036	
No	No	No	No	c	b	c	531145	c	c	c	c	Pulusumamidi	1037	
No	No	No	No	c	b	c	531145	c	c	c	c	Burugulapadu	1038	
No	No	No	No	c	Yes	c	531145	c	b	b	c	Lungaparti	1039	
No	No	No	No	c	a	c	531145	c	c	c	c	Rayipadu	1040	
												Damukurai	1041	
No	No	No	No	c	b	c	531145	c	c	c	c	Marrivalasa @ Manuvalasa	1042	
No	No	No	No	c	c	c	535145	c	c	c	c	Vootagedda	1043	
No	No	No	No	c	c	c	531145	c	c	c	c	Gorregommu	1044	
No	No	No	No	c	c	c	535145	c	c	c	c	Gangudivalasa	1045	
No	No	No	No	c	c	c	531145	c	c	c	c	Kumburti	1046	
No	No	No	No	c	c	c	531145	c	c	c	c	Patti	1047	
No	No	No	No	c	c	c	531145	c	c	c	c	Damsalavalasa	1048	
No	No	No	No	c	c	c	531145	c	c	c	c	Maddigaruvu	1049	
No	No	No	No	c	c	c	531145	c	c	c	c	Zendagaruvu	1050	
No	No	No	No	c	c	c	531145	c	c	c	c	Valasi	1051	
No	No	No	No	c	c	c	531145	c	c	c	c	Nimmalapadu	1052	
												Tumbarti	1053	
No	No	No	No	c	c	c	531145	c	c	c	c	Diguvasonabha	1054	

**Census of India 2011- Village Directory
Amenities and Land use (As on 2009)**

Name of District : Visakhapatnam

Location Code No.: 544

Name of Mandal Parishad : Ananthagiri

Location Code No.: 0520

Sl. No.	Name of Village	Communication and transport facilities (If amenities available code -Yes is given except for Village Pin Code, If not available within the village, the distance range code viz; a for < 5 Kms, b for 5-10 Kms and c for 10+ kms of nearest place where facility is available is given).									
		Private courier facility	Bus service (Public & Private)	Railway stations	Auto/Modified Autos	Taxis and Vans	Tractors	Cycle-pulled rickshaws(Manual & Machine driven)	Carts driven by animals	Sea /River ferry service	
1	2	59	60	61	62	63	64	65	66	67	
1033	Mettavalasa	c	c	c	c	c	c		a	c	
1034	Yerrametta	c	c	c	c	c	c		Yes	c	
1035	Vanthanagaruvu	c	c	c	c	c	c		b	c	
1036	Velagalapadu	c	c	c	c	c	c		b	c	
1037	Pulusumamidi	c	b	c	b	c	c		Yes	c	
1038	Burugulapadu	c	c	c	c	c	c		a	c	
1039	Lungaparti	c	b	c	b	c	c		Yes	c	
1040	Rayipadu	c	c	c	b	b	c		b	c	
1041	Damukurai										
1042	Marrivalasa @ Manuvalasa	c	c	c	Yes	c	c		b	c	
1043	Vootagedda	c	c	c	a	c	c		c	c	
1044	Gorregommu	c	c	c	b	c	c		c	c	
1045	Gangudivalasa	c	c	c	b	c	c		c	c	
1046	Kumburti	c	c	c	b	c	c		c	c	
1047	Patti	c	c	c	c	c	c		c	c	
1048	Damsalavalasa	c	c	c	b	c	c		b	c	
1049	Maddigaruvu	c	c	c	b	c	c		b	c	
1050	Zendagaruvu	c	c	c	b	c	c		b	c	
1051	Valasi	c	c	c	Yes	c	c		Yes	c	
1052	Nimmalapadu	c	c	c	a	c	c		b	c	
1053	Tumbarti										
1054	Diguvasonabha	c	c	c	b	c	c		b	c	

**Census of India 2011- Village Directory
Amenities and Land use (As on 2009)**

Name of District : Visakhapatnam

Location Code No.: 544

Name of Mandal Parishad : Ananthagiri

Location Code No.: 0520

Village connected to highways,village roads, banks & credit societies (If amenities available code -Yes is given, If not available within the village , the distance range code viz; a for < 5 Kms, b for 5-10 Kms and c for 10+ kms of nearest place where facility is available is given).												Name of Village	Sl. No.
68	69	70	71	72	73	74	75	76	77	78	79		
c	c	c	c	a	Yes	c		Yes	c	c	c	Mettavalasa	1033
c	c	c	c	b	Yes	b		Yes	c	c	c	Yerrametta	1034
c	c	c	c	b	Yes	c		Yes	c	c	c	Vanthanagaruvu	1035
c	c	c	c	a	Yes	b		Yes	c	c	c	Velagalapadu	1036
c	c	c	c	b	Yes	b		Yes	c	c	c	Pulusumamidi	1037
c	c	c	c	a	Yes	c		Yes	c	c	c	Burugulapadu	1038
c	c	c	c	b	Yes	Yes		Yes	c	c	c	Lungaparti	1039
c	c	c	c	b	Yes	b		Yes	c	c	c	Rayipadu	1040
												Damukurai	1041
c	c	c	c	b	Yes	c		Yes	c	c	c	Marrivalasa @ Manuvalasa	1042
c	c	c	c	b	Yes	c		Yes	c	c	c	Vootagedda	1043
c	c	c	c	a	Yes	b		Yes	c	c	c	Gorregommu	1044
c	c	c	c	b	Yes	c		Yes	c	c	c	Gangudivalasa	1045
c	c	c	c	b	Yes	b		Yes	c	c	c	Kumburti	1046
c	c	c	c	a	Yes	b		Yes	c	c	c	Patti	1047
c	c	c	c	a	Yes	b		Yes	c	c	c	Damsalavalasa	1048
c	c	c	c	b	Yes	c		Yes	c	c	c	Maddigaruvu	1049
c	c	c	c	b	Yes	c		Yes	c	c	c	Zendagaruvu	1050
c	c	c	c	a	Yes	Yes		Yes	c	c	c	Valasi	1051
c	c	c	c	b	Yes	b		Yes	c	c	c	Nimmalapadu	1052
												Tumbarti	1053
c	c	c	c	Yes	Yes	Yes		Yes	c	c	c	Diguvasonabha	1054

**Census of India 2011- Village Directory
Amenities and Land use (As on 2009)**

Name of District : Visakhapatnam

Location Code No.: 544

Name of Mandal Parishad : Ananthagiri

Location Code No.: 0520

Sl. No.	Name of Village	Availability of miscellaneous facilities (If amenities available code -Yes is given, If not available within the village, the distance range code viz; a for < 5 Kms, b for 5-10 Kms and c for 10+ kms of nearest place where facility is available is given).									
		Self-Help Group (SHG)	Public distribution system (PDS) shop	Mandis / Regular market	Weekly Haat	Agricultural marketing society	Integrated Child Development Scheme (Nutritional Centres)	Anganwadi Centre (Nutritional Centres)	Others (Nutritional Centres)	ASHA (Accredited Social Health Activist)	Community centre with/without TV
1	2	80	81	82	83	84	85	86	87	88	89
1033	Mettavalasa	Yes	Yes	c	c	c	c	Yes	Yes	c	c
1034	Yerrametta	Yes	b	c	c	c	c	a	Yes	c	c
1035	Vanthanagaruvu	Yes	a	c	c	c	c	a	Yes	c	c
1036	Velagalapadu	Yes	a	c	c	c	c	a	Yes	c	c
1037	Pulusumamidi	Yes	a	b	b	b	c	Yes	Yes	Yes	c
1038	Burugulapadu	Yes	c	c	c	c	c	Yes	Yes	c	c
1039	Lungaparti	Yes	Yes	b	b	c	c	Yes	Yes	Yes	c
1040	Rayipadu	Yes	a	c	c	c	c	Yes	Yes	Yes	c
1041	Damukurai										
1042	Marrivalasa @ Manuvalasa	Yes	c	c	c	c	c	c	Yes	c	c
1043	Vootagedda	Yes	b	c	c	c	c	c	Yes	c	c
1044	Gorregommu	Yes	b	c	c	c	c	Yes	Yes	Yes	c
1045	Gangudivalasa	Yes	b	c	c	c	c	Yes	Yes	c	c
1046	Kumburti	Yes	b	b	b	b	c	Yes	Yes	c	c
1047	Patti	Yes	b	c	c	c	c	Yes	Yes	Yes	c
1048	Damsalavalasa	Yes	b	c	c	c	c	Yes	Yes	Yes	c
1049	Maddigaruvu	Yes	b	c	c	c	c	a	Yes	a	c
1050	Zendagaruvu	Yes	c	c	c	c	c	Yes	Yes	c	c
1051	Valasi	Yes	b	c	c	c	c	Yes	Yes	Yes	c
1052	Nimmalapadu	Yes	b	c	c	c	c	Yes	Yes	Yes	c
1053	Tumbarti										
1054	Diguvasonabha	Yes	c	c	c	c	c	Yes	Yes	Yes	c

**Census of India 2011- Village Directory
Amenities and Land use (As on 2009)**

Name of District : Visakhapatnam

Location Code No.: 544

Name of Mandal Parishad : Ananthagiri

Location Code No.: 0520

Availability of miscellaneous facilities (If amenities available code -Yes is given, If not available within the village, the distance range code viz; a for < 5 Kms, b for 5-10 Kms and c for 10+ kms of nearest place where facility is available is given).									Availability of electricity (Yes/No)				Nearest Town		Name of Village	Sl. No.
Sports Field,	Sports Club / Recreation Centre	Cinema / Video Hall	Public Library	Public Reading Room	Newspaper Supply	Assembly Polling station	Birth & Death Registration Office	Power Supply for Domestic Use (ED)	Power Supply for Agricultural Use (EAG)	Power Supply for Commercial Use (EC)	Power Supply for All Uses (EA)	Name	Distance range code i.e. a for <5 Kms, b for 5-10 Kms and c for 10+ kms			
90	91	92	93	94	95	96	97	98	99	100	101	102	103	2	1	
c	c	c	c	c	Yes	b	c	Yes	No	No	No	Vizianagaram	c	Mettavalasa	1033	
c	c	c	c	c	a	a	b	Yes	No	No	No	Vizianagaram	c	Yerrametta	1034	
c	c	c	c	c	a	a	a	Yes	No	No	No	Visakhapatnam	c	Vanthanagaruvu	1035	
c	c	c	c	c	Yes	a	a	Yes	No	No	No	Vizianagaram	c	Velagalapadu	1036	
c	c	c	c	c	Yes	c	c	Yes	No	No	No	Vizianagaram	c	Pulusumamidi	1037	
c	c	c	c	c	Yes	b	c	Yes	No	No	No	Vizianagaram	c	Burugulapadu	1038	
c	c	c	c	c	Yes	Yes	Yes	Yes	No	No	No	Visakhapatnam	c	Lungaparti	1039	
c	c	c	c	c	Yes	a	a	Yes	No	No	No	Visakhapatnam	c	Rayipadu	1040	
												Visakhapatnam	c	Damukurai	1041	
c	c	c	c	c	a	b	c	Yes	No	No	No	Visakhapatnam	c	Marrivalasa @ Manuvalasa	1042	
c	c	c	c	c	Yes	b	b	Yes	No	No	No	Visakhapatnam	c	Vootagedda	1043	
c	c	c	c	c	Yes	a	a	Yes	No	No	No	Visakhapatnam	c	Gorregommu	1044	
c	c	c	c	c	Yes	a	a	Yes	No	No	No	Visakhapatnam	c	Gangudivalasa	1045	
c	c	c	c	c	Yes	b	b	Yes	No	No	No	Visakhapatnam	c	Kumburti	1046	
c	c	c	c	c	Yes	b	b	Yes	No	No	No	Visakhapatnam	c	Patti	1047	
c	c	c	c	c	Yes	b	b	Yes	No	No	No	Visakhapatnam	c	Damsalavalasa	1048	
c	c	c	c	c	Yes	a	a	Yes	No	No	No	Visakhapatnam	c	Maddigaruvu	1049	
c	c	c	c	c	Yes	b	b	Yes	No	No	No	Visakhapatnam	c	Zendagaruvu	1050	
c	c	c	c	c	Yes	Yes	Yes	Yes	No	No	No	Visakhapatnam	c	Valasi	1051	
c	c	c	c	c	Yes	a	a	Yes	No	No	No	Visakhapatnam	c	Nimmalapadu	1052	
												Visakhapatnam	c	Tumbarti	1053	
c	c	c	c	c	Yes	b	b	Yes	No	No	No	Visakhapatnam	c	Diguvasonabha	1054	

**Census of India 2011- Village Directory
Amenities and Land use (As on 2009)**

Name of District : Visakhapatnam

Location Code No.: 544

Name of Mandal Parishad : Ananthagiri

Location Code No.: 0520

Sl. No.	Name of Village	Land Use										
		Area under different types of land use (in hectares rounded up to one decimal place)										
		Forests	Area under Non-agricultural Uses	Barren and Un-cultivable land	Permanent Pastures and Other Grazing Lands	Land Under Miscellaneous Tree Crops etc.	Culturable Waste Land	Fallow lands other than current fallows	Current Fallows	Net Area Sown	Total Irrigated Land Area	Total Un-irrigated Land Area
1	2	104	105	106	107	108	109	110	111	112	113	114
1033	Mettavalasa	0	0	0.3	0	0	0	0	0	100.7	0	100.7
1034	Yerrametta	0	0	10.5	0	0	0	0	0	20.5	12.2	8.3
1035	Vanthanagaruvu	0	0	1.1	0	0	0	0	0	36.9	3.2	33.7
1036	Velagalapadu	0	0	0.4	0	0	0	0	0	22.6	3.9	18.7
1037	Pulusumamidi	0	0	13.1	0	0	0	0	0	192.9	34.4	158.5
1038	Burugulapadu	0	0	0	0	0	0	0	0	0	0	0
1039	Lungaparti	0	75.3	163.1	60.6	0	0	0	0	24	24	0
1040	Rayipadu	0	0	2.1	0	0	0	0	0	80.9	0.6	80.3
1041	Damukurai	0	0	25.3	0	0	0	0	0	5.7	0	5.7
1042	Marrivalasa @ Manuvalasa	0	0	0.2	0	0	0	0	0	7.8	0	7.8
1043	Vootagedda	0	44.5	0	0	0	2.8	0	0	13.7	0	13.7
1044	Gorregommu	0	0	15.8	0	0	21.9	0	0	11.3	0	11.3
1045	Gangudivalasa	0	0	12.8	0	0	2	0	0	18.2	0.3	17.9
1046	Kumburti	0	0	1.1	0	0	0	0	0	91.9	0	91.9
1047	Patti	0	0	31.2	0	0	0	0	0	141.8	8.5	133.3
1048	Damsalavalasa	0	0	1.1	0	0	38.4	0	0	4.5	4.5	0
1049	Maddigaruvu	0	0	0.5	0	0	3.5	0	0	6	0.2	5.8
1050	Zendagaruvu	0	0	20.1	0	0	26	0	0	33.9	1.6	32.3
1051	Valasi	0	0	1.7	0	19	0	0	0	264.3	19	245.3
1052	Nimmalapadu	0	0	194	0	0	0	0	0	51	1.8	49.2
1053	Tumbarti	0	0	0	0	0	3.6	0	0	2.4	1.5	0.9
1054	Diguvasonabha	0	0	50.3	0	0	7.3	0	0	63.4	8.5	54.9

**Census of India 2011- Village Directory
Amenities and Land use (As on 2009)**

Name of District : Visakhapatnam

Location Code No.: 544

Name of Mandal Parishad : Ananthagiri

Location Code No.: 0520

Land Use					Name of three most important commodities manufactured			Name of Village	Sl. No.					
Area irrigated by source (in hectare).					First	Second	Third							
Canals (C)	Wells/Tube-wells(W/TW)	Tanks/Lakes(T/L)	Water Falls(WF)	Others(O)	115	116	117	118	119	120	121	122	2	1
0	0	0	0	0									Mettavalasa	1033
0	0	0	0	12.2									Yerrametta	1034
0	0	0	0	3.2									Vanthanagaruvu	1035
0	0	0	0	3.9									Velagalapadu	1036
0	0	0	0	34.4									Pulusumamidi	1037
0	0	0	0	0									Burugulapadu	1038
0	0	0	0	24									Lungaparti	1039
0	0	0	0	0.6									Rayipadu	1040
0	0	0	0	0									Damukurai	1041
0	0	0	0	0									Marrivalasa @ Manuvalasa	1042
0	0	0	0	0									Vootagedda	1043
0	0	0	0	0									Gorregommu	1044
0	0	0	0	0.3									Gangudivalasa	1045
0	0	0	0	0									Kumburti	1046
0	0	0	0	8.5									Patti	1047
0	0	0	0	4.5									Damsalavalasa	1048
0	0	0	0	0.2									Maddigaruvu	1049
0	0	0	0	1.6									Zendagaruvu	1050
0	0	0	0	19									Valasi	1051
0	0	0	0	1.8									Nimmalapadu	1052
0	0	0	0	1.5									Tumbarti	1053
0	0	0	0	8.5									Diguvasonabha	1054

**Census of India 2011- Village Directory
Amenities and Land use (As on 2009)**

Name of District : Visakhapatnam

Location Code No.: 544

Name of Mandal Parishad : Ananthagiri

Location Code No.: 0520

Sl. No.	Name of Village	Location code no.	Total area of the village (in hectares rounded up to one decimal place)	Total population (2011 census)	Number of households (2011 census)	Number of educational amenities available (If not available within the village, the distance range code viz; a for < 5 Kms, b for 5-10 Kms and c for 10+ kms of nearest place where facility is available is given).									
						Pre-Primary school (PP)	Primary school (P)	Middle school (M)	Secondary School (S)	Senior Secondary school (SS)	Degree college of arts science & commerce (ASC)	Engineering college(EC)	Medical college (MC)	Management institute (MI)	Polytechnic (Pt)
1	2	3	4	5	6	7	8	9	10	11	12	13	14	15	16
1055	Pynampadu	584306	355	609	158	c	1	c	c	c	c	c	c	c	c
1056	Moolapatnam	584307	1	29	7	c	a	c	c	c	c	c	c	c	c
1057	Banjoda	584308	83	105	29	c	1	c	c	c	c	c	c	c	c
1058	Mettavalasa	584309	107	127	30	c	1	c	c	c	c	c	c	c	c
1059	Mandruvalasa	584310	27	42	11	c	b	c	c	c	c	c	c	c	c
1060	Gommangipadu	584311	71	110	23	c	1	c	c	c	c	c	c	c	c
1061	Vengada	584312	265	583	145	c	1	c	c	c	c	c	c	c	c
1062	Cheedivalasa	584313	22	73	17	c	a	c	c	c	c	c	c	c	c
1063	Bandavalasa	584314	145	108	30	c	1	c	c	c	c	c	c	c	c
1064	Penamarti	584315	46	77	19	c	1	c	c	c	c	c	c	c	c
1065	Donkaiputtu	584316	83	330	79	c	1	c	c	c	c	c	c	c	c
1066	Nakkalamamidi	584317	14	158	48	c	1	c	c	c	c	c	c	c	c
1067	Pandirimamidi	584318	46	19	5	c	b	c	c	c	c	c	c	c	c
1068	Taragam	584319	38	27	7	c	b	c	c	c	c	c	c	c	c
1069	Addategela	584320	67	61	12	c	b	c	c	c	c	c	c	c	c
1070	Vantarbha	584321	66	63	16	c	b	c	c	c	c	c	c	c	c
1071	Jampaputtu	584322	56	39	11	c	a	c	c	c	c	c	c	c	c
1072	Buddigaruvu	584323	85	120	31	c	1	c	c	c	c	c	c	c	c
1073	Kannamgaruvu	584324	65	0	0										
1074	Jalada	584325	142	301	74	c	2	b	c	c	c	c	c	c	c
1075	Voobalu	584326	43	42	10	c	b	c	c	c	c	c	c	c	c
1076	Tenkalavalasa	584327	65	86	22	c	1	b	c	c	c	c	c	c	c
1077	Kottavalasa	584328	24	58	14	c	a	c	c	c	c	c	c	c	c

**Census of India 2011- Village Directory
Amenities and Land use (As on 2009)**

Name of District : Visakhapatnam

Location Code No.: 544

Name of Mandal Parishad : Ananthagiri

Location Code No.: 0520

Number of educational amenities available (If not available within the village, the distance range code viz; a for <5 Kms, b for 5-10 Kms and c for 10+ kms of nearest place where facility is available is given).				Number of Medical Amenities available. (If not available within the village, the distance range code viz; a for < 5 Kms, b for 5-10 Kms and c for 10+ kms of nearest place where facility is available is given).										Name of Village	Sl. No.	
Vocational training school /ITI	Non-formal training centre (NFTC)	Special school for disabled (SSD)	Others (specify)	Community health centre (CHC)	Primary health centre (PHC)	Primary health sub centre (PHS)	Maternity and child welfare centre (MCW)	T. B. clinic (TBC)	Hospital-allopathic (HA)	Hospital-alternative medicine (HO)	Dispensary (D)	Veterinary hospital (VH)	Mobile health clinic (MHC)			Family welfare centre (FWC)
17	18	19	20	21	22	23	24	25	26	27	28	29	30	31	2	1
c	c	c		c	1	b	c	c	c	c	c	c	c	c	Pynampadu	1055
c	c	c		c	c	a	c	c	c	c	c	c	1	c	Moolapatnam	1056
c	c	c		c	c	a	c	c	c	c	c	c	1	c	Banjoda	1057
c	c	c		c	c	a	c	c	c	c	c	b	1	c	Mettavalasa	1058
c	c	c		c	c	c	c	c	c	c	c	c	1	c	Mandruvalasa	1059
c	c	c		c	c	a	c	c	c	c	c	c	1	c	Gommangipadu	1060
c	c	c		c	1	1	c	c	c	c	c	c	c	c	Vengada	1061
c	c	c		c	c	a	c	c	c	c	c	c	1	c	Cheedivalasa	1062
c	c	c		c	c	b	c	c	c	c	c	c	1	c	Bandavalasa	1063
c	c	c		c	c	b	c	c	c	c	c	c	1	c	Penamarti	1064
c	c	c		c	c	b	c	c	c	c	c	c	1	c	Donkaiputtu	1065
c	c	c		c	c	a	c	c	c	c	c	c	1	c	Nakkalamamidi	1066
c	c	c		c	c	a	c	c	c	c	c	c	1	c	Pandirimamidi	1067
c	c	c		c	c	a	c	c	c	c	c	c	1	c	Taragam	1068
c	c	c		c	c	a	c	c	c	c	c	c	1	c	Addategela	1069
c	c	c		c	c	a	c	c	c	c	c	c	1	c	Vantarbha	1070
c	c	c		c	c	b	c	c	c	c	c	c	1	c	Jampaputtu	1071
c	c	c		c	c	a	c	c	c	c	c	c	1	c	Buddigaruvu	1072
															Kannamgaruvu	1073
c	c	c		c	1	1	c	c	c	c	c	c	c	c	Jalada	1074
c	c	c		c	c	a	c	c	c	c	c	c	1	c	Voobalu	1075
c	c	c		c	c	a	c	c	c	c	c	c	1	c	Tenkalavalasa	1076
c	c	c		c	c	a	c	c	c	c	c	c	1	c	Kottavalasa	1077

**Census of India 2011- Village Directory
Amenities and Land use (As on 2009)**

Name of District : Visakhapatnam

Location Code No.: 544

Name of Mandal Parishad : Ananthagiri

Location Code No.: 0520

Sl. No.	Name of Village	Number of Non-Government Medical Amenities available.							Availability of drinking water - Yes / No								
		Charitable non Govt. hospital/Nursing home.	Medical practitioner with MBBS Degree	Medical practitioner with other degree	Medical practitioner with no degree	Traditional practitioner and faith healer	Medicine Shop	Others	Tap water (Treated/Untreated)	Well water (Covered / Uncovered well)	Hand Pump	Tube wells / Bore well	Spring	River / Canal	Tank / Pond / Lake	Others	
1	2	32	33	34	35	36	37	38	39	40	41	42	43	44	45	46	
1055	Pynampadu	0	0	0	0	0	0	0	No	No	No	No	Yes	No	No	No	
1056	Moolapatnam	0	0	0	0	0	0	0	No	No	Yes	No	No	No	No	No	
1057	Banjoda	0	0	0	0	0	0	0	Yes	No	No	No	No	No	No	No	
1058	Mettavalasa	0	0	0	0	0	0	0	Yes	No	No	No	No	No	No	No	
1059	Mandruvalasa	0	0	0	0	0	0	0	No	Yes	No	No	No	No	No	No	
1060	Gommangipadu	0	0	0	0	0	0	0	Yes	No	No	No	No	No	No	No	
1061	Vengada	0	0	0	0	1	0	0	Yes	No	No	No	No	No	No	No	
1062	Cheedivalasa	0	0	0	0	0	0	0	No	Yes	No	No	No	No	No	No	
1063	Bandavalasa	0	0	0	0	0	0	0	No	No	No	No	Yes	No	No	No	
1064	Penamarti	0	0	0	0	0	0	0	No	No	No	No	Yes	No	No	No	
1065	Donkaiputtu	0	0	0	0	0	0	0	No	Yes	No	No	No	No	No	No	
1066	Nakkalamamidi	0	0	0	0	0	0	0	No	Yes	No	No	No	No	No	No	
1067	Pandirimamidi	0	0	0	0	0	0	0	No	Yes	No	No	No	No	No	No	
1068	Taragam	0	0	0	0	0	0	0	No	Yes	No	No	No	No	No	No	
1069	Addategela	0	0	0	0	0	0	0	No	Yes	No	No	No	No	No	No	
1070	Vantarbha	0	0	0	0	0	0	0	No	No	No	No	No	No	Yes	No	
1071	Jampaputtu	0	0	0	3	1	0	0	No	No	No	No	No	No	Yes	No	
1072	Buddigaruvu	0	0	0	0	0	0	0	No	Yes	No	No	No	No	No	No	
1073	Kannamgaruvu																
1074	Jalada	0	0	0	0	0	0	0	No	Yes	No	No	No	No	No	No	
1075	Voobalu	0	0	0	0	0	0	0	No	Yes	No	No	No	No	No	No	
1076	Tenkalavalasa	0	0	0	0	0	0	0	No	Yes	No	No	No	No	No	No	
1077	Kottavalasa	0	0	0	0	0	0	0	No	Yes	No	No	No	No	No	No	

**Census of India 2011- Village Directory
Amenities and Land use (As on 2009)**

Name of District : Visakhapatnam

Location Code No.: 544

Name of Mandal Parishad : Ananthagiri

Location Code No.: 0520

Availability of toilet & others Yes / No				Communication and transport facilities (If amenities available code -Yes is given except for Village Pin Code ,If not available within the village , the distance range code viz; a for < 5 Kms, b for 5-10 Kms and c for 10+ kms of nearest place where facility is available is given).									Name of Village	Sl. No.
Community toilet including bath.	Community toilet excluding bath.	Rural sanitary mart or sanitary hardware outlet available near the village.	Community bio- gas or recycle of waste for productive use.	Post office(PO)	Sub post office (SPO)	Post & Telegraph office (P&TO)	Village Pin Code	Telephones (Land lines)	Public call office (PCO)	Mobile phone coverage	Internet cafes/ Common service centre (CSC)			
47	48	49	50	51	52	53	54	55	56	57	58	2	1	
No	No	No	No	c	c	c	531145	c	c	c	c	Pynampadu	1055	
No	No	No	No	c	c	c	531145	c	c	c	c	Moolapatnam	1056	
No	No	No	No	c	c	c	531145	c	c	c	c	Banjoda	1057	
No	No	No	No	c	c	c	531145	c	c	c	c	Mettavalasa	1058	
No	No	No	No	c	c	c	531145	c	c	c	c	Mandruvalasa	1059	
No	No	No	No	c	c	c	531145	c	b	b	c	Gommangipadu	1060	
No	No	No	No	c	c	c	531149	c	b	Yes	c	Vengada	1061	
No	No	No	No	c	c	c	531149	c	c	a	c	Cheedivalasa	1062	
No	No	No	No	c	c	c	531149	c	b	a	c	Bandavalasa	1063	
No	No	No	No	c	c	c	531149	c	c	b	c	Penamarti	1064	
No	No	No	No	c	c	c	531149	c	c	a	c	Donkaiputtu	1065	
No	No	No	No	c	c	c	531149	c	c	c	c	Nakkalamamidi	1066	
No	No	No	No	c	c	c	531030	c	c	c	c	Pandirimamidi	1067	
No	No	No	No	c	c	c	531030	c	c	c	c	Taragam	1068	
No	No	No	No	c	c	c	531030	c	c	c	c	Addategela	1069	
No	No	No	No	c	c	c	531030	c	c	c	c	Vantarbha	1070	
No	No	No	No	c	c	c	531030	c	c	c	c	Jampaputtu	1071	
No	No	No	No	c	c	c	531030	c	c	c	c	Buddigaruvu	1072	
												Kannamgaruvu	1073	
No	No	No	No	c	c	c	531030	c	c	c	c	Jalada	1074	
No	No	No	No	c	c	c	531030	c	c	c	c	Voobalu	1075	
No	No	No	No	c	c	c	531030	c	c	c	c	Tenkalavalasa	1076	
No	No	No	No	c	c	c	531030	c	c	c	c	Kottavalasa	1077	

**Census of India 2011- Village Directory
Amenities and Land use (As on 2009)**

Name of District : Visakhapatnam

Location Code No.: 544

Name of Mandal Parishad : Ananthagiri

Location Code No.: 0520

Sl. No.	Name of Village	Communication and transport facilities (If amenities available code -Yes is given except for Village Pin Code, If not available within the village, the distance range code viz; a for < 5 Kms, b for 5-10 Kms and c for 10+ kms of nearest place where facility is available is given).									
		Private courier facility	Bus service (Public & Private)	Railway stations	Auto/Modified Autos	Taxis and Vans	Tractors	Cycle-pulled rickshaws(Manual & Machine driven)	Carts driven by animals	Sea /River ferry service	
1	2	59	60	61	62	63	64	65	66	67	
1055	Pynampadu	c	c	c	b	c	c		c	c	
1056	Moolapatnam	c	c	c	c	c	c		b	c	
1057	Banjoda	c	c	c	c	c	c		b	c	
1058	Mettavalasa	c	b	c	c	c	c		b	c	
1059	Mandruvalasa	c	a	c	c	c	c		a	c	
1060	Gommangipadu	c	b	c	b	c	c		Yes	c	
1061	Vengada	c	b	c	b	c	c		Yes	c	
1062	Cheedivalasa	c	b	c	b	c	c		a	c	
1063	Bandavalasa	c	b	c	b	c	c		b	c	
1064	Penamarti	c	c	c	c	c	c		b	c	
1065	Donkaiputtu	c	b	c	c	c	c		c	c	
1066	Nakkalamamidi	c	c	c	c	c	c		c	c	
1067	Pandirimamidi	c	c	c	c	c	c		b	c	
1068	Taragam	c	c	c	c	c	c		b	c	
1069	Addategela	c	c	c	c	c	c		Yes	c	
1070	Vantarbha	c	c	c	c	c	c		b	c	
1071	Jampaputtu	c	c	c	c	c	c		b	c	
1072	Buddigaruvu	c	c	c	c	c	c		b	c	
1073	Kannamgaruvu										
1074	Jalada	c	c	c	c	c	c		Yes	c	
1075	Voobalu	c	c	c	c	c	c		a	c	
1076	Tenkalavalasa	c	c	c	c	c	c		b	c	
1077	Kottavalasa	c	c	c	c	c	c		a	c	

**Census of India 2011- Village Directory
Amenities and Land use (As on 2009)**

Name of District : Visakhapatnam

Location Code No.: 544

Name of Mandal Parishad : Ananthagiri

Location Code No.: 0520

Village connected to highways,village roads, banks & credit societies (If amenities available code -Yes is given, If not available within the village , the distance range code viz; a for < 5 Kms, b for 5-10 Kms and c for 10+ kms of nearest place where facility is available is given).												Name of Village	Sl. No.
Connected to national highway(NH)	Connected to state highway(SH)	Connected to major district road (MDR)	Connected to others district road	Pucca roads	Kutchcha roads	Water bounded macadam(WBM) roads	Navigable waterway (river/canal)(NW)	Footpaths (FP)	Commercial & Co-operative Banks	ATM	Agricultural Credit Societies		
68	69	70	71	72	73	74	75	76	77	78	79	2	1
c	c	c	c	Yes	Yes	b		Yes	c	c	c	Pynampadu	1055
c	c	c	c	b	Yes	b		Yes	c	c	c	Moolapatnam	1056
c	c	c	c	a	Yes	b		Yes	c	c	c	Banjoda	1057
c	c	c	b	a	Yes	Yes		Yes	c	c	c	Mettavalasa	1058
c	c	c	c	b	Yes	Yes		Yes	c	c	c	Mandruvalasa	1059
c	c	c	c	b	Yes	Yes		Yes	b	c	c	Gommangipadu	1060
c	c	c	c	Yes	Yes	Yes		Yes	b	c	c	Vengada	1061
c	c	c	c	b	Yes	c		Yes	c	c	c	Cheedivalasa	1062
c	c	c	c	b	Yes	b		Yes	b	c	c	Bandavalasa	1063
c	c	c	c	b	Yes	b		Yes	c	c	c	Penamarti	1064
c	c	c	c	b	Yes	b		Yes	c	c	c	Donkaiputtu	1065
c	c	c	c	a	Yes	b		Yes	c	c	c	Nakkalamamidi	1066
c	c	c	c	b	Yes	c		Yes	c	c	c	Pandirimamidi	1067
c	c	c	c	a	Yes	b		Yes	c	c	c	Taragam	1068
c	c	c	c	b	Yes	c		Yes	c	c	c	Addategela	1069
c	c	c	c	b	Yes	b		Yes	c	c	c	Vantarbha	1070
c	c	c	c	b	Yes	c		Yes	c	c	c	Jampaputtu	1071
c	c	c	c	b	Yes	b		Yes	c	c	c	Buddigaruvu	1072
												Kannamgaruvu	1073
c	c	c	c	a	Yes	b		Yes	c	c	c	Jalada	1074
c	c	c	c	a	Yes	b		Yes	c	c	c	Voobalu	1075
c	c	c	c	b	Yes	c		Yes	c	c	c	Tenkavalasa	1076
c	c	c	c	b	Yes	b		Yes	c	c	c	Kottavalasa	1077

**Census of India 2011- Village Directory
Amenities and Land use (As on 2009)**

Name of District : Visakhapatnam

Location Code No.: 544

Name of Mandal Parishad : Ananthagiri

Location Code No.: 0520

Sl. No.	Name of Village	Availability of miscellaneous facilities (If amenities available code -Yes is given, If not available within the village, the distance range code viz; a for < 5 Kms, b for 5-10 Kms and c for 10+ kms of nearest place where facility is available is given).									
		Self-Help Group (SHG)	Public distribution system (PDS) shop	Mandis / Regular market	Weekly Haat	Agricultural marketing society	Integrated Child Development Scheme (Nutritional Centres)	Anganwadi Centre (Nutritional Centres)	Others (Nutritional Centres)	ASHA (Accredited Social Health Activist)	Community centre with/without TV
1	2	80	81	82	83	84	85	86	87	88	89
1055	Pynampadu	Yes	b	c	c	c	c	Yes	Yes	Yes	c
1056	Moolapatnam	Yes	c	c	c	c	c	Yes	Yes	c	c
1057	Banjoda	Yes	b	c	c	c	c	Yes	Yes	Yes	c
1058	Mettavalasa	Yes	b	c	a	c	c	Yes	Yes	c	c
1059	Mandruvalasa	Yes	c	c	b	c	c	Yes	Yes	c	c
1060	Gommangipadu	Yes	b	c	c	c	c	Yes	Yes	Yes	c
1061	Vengada	Yes	b	c	c	c	c	Yes	Yes	Yes	c
1062	Cheedivalasa	Yes	b	a	c	c	c	b	Yes	b	c
1063	Bandavalasa	Yes	b	c	c	c	c	Yes	Yes	c	c
1064	Penamarti	Yes	b	c	c	c	c	Yes	Yes	c	c
1065	Donkaiputtu	Yes	c	c	c	c	c	Yes	Yes	Yes	c
1066	Nakkalamamidi	Yes	c	c	c	c	c	Yes	Yes	a	c
1067	Pandirimamidi	Yes	c	c	c	c	c	Yes	Yes	c	a
1068	Taragam	Yes	c	c	c	c	c	Yes	Yes	c	c
1069	Addategela	Yes	c	c	c	c	c	Yes	Yes	c	c
1070	Vantarbha	Yes	c	c	c	c	c	a	Yes	c	c
1071	Jampaputtu	Yes	c	c	c	c	c	a	Yes	a	c
1072	Buddigaruvu	Yes	c	c	c	c	c	Yes	Yes	Yes	c
1073	Kannamgaruvu										
1074	Jalada	Yes	c	c	c	c	c	Yes	Yes	Yes	c
1075	Voobalu	Yes	c	c	c	c	c	c	Yes	c	c
1076	Tenkalavalasa	Yes	c	c	c	c	c	Yes	Yes	c	c
1077	Kottavalasa	Yes	c	c	c	c	c	a	Yes	c	c

**Census of India 2011- Village Directory
Amenities and Land use (As on 2009)**

Name of District : Visakhapatnam

Location Code No.: 544

Name of Mandal Parishad : Ananthagiri

Location Code No.: 0520

Availability of miscellaneous facilities (If amenities available code -Yes is given, If not available within the village, the distance range code viz; a for < 5 Kms, b for 5-10 Kms and c for 10+ kms of nearest place where facility is available is given).									Availability of electricity (Yes/No)				Nearest Town		Name of Village	Sl. No.
Sports Field,	Sports Club / Recreation Centre	Cinema / Video Hall	Public Library	Public Reading Room	Newspaper Supply	Assembly Polling station	Birth & Death Registration Office	Power Supply for Domestic Use (ED)	Power Supply for Agricultural Use (EAG)	Power Supply for Commercial Use (EC)	Power Supply for All Uses (EA)	Name	Distance range code i.e. a for <5 Kms, b for 5-10 Kms and c for 10+ kms			
90	91	92	93	94	95	96	97	98	99	100	101	102	103	2	1	
c	c	c	c	c	Yes	Yes	Yes	Yes	No	No	No	Visakhapatnam	c	Pynampadu	1055	
c	c	c	c	c	b	b	b	Yes	No	No	No	Visakhapatnam	c	Moolapatnam	1056	
c	c	c	c	c	Yes	b	b	Yes	No	No	No	Visakhapatnam	c	Banjoda	1057	
c	c	c	c	c	Yes	c	c	Yes	No	No	No	Visakhapatnam	c	Mettavalasa	1058	
c	c	c	c	c	Yes	b	b	Yes	No	No	No	Visakhapatnam	c	Mandruvalasa	1059	
c	c	c	c	b	Yes	b	b	Yes	No	No	No	Visakhapatnam	c	Gommangipadu	1060	
c	c	c	c	c	Yes	Yes	Yes	Yes	No	No	No	Visakhapatnam	c	Vengada	1061	
c	c	c	c	c	Yes	b	b	Yes	No	No	No	Visakhapatnam	c	Cheedivalasa	1062	
c	c	c	c	c	Yes	b	b	Yes	No	No	No	Visakhapatnam	c	Bandavalasa	1063	
c	c	c	c	c	Yes	b	b	Yes	No	No	No	Visakhapatnam	c	Penamarti	1064	
c	c	c	c	c	Yes	b	b	Yes	No	No	No	Visakhapatnam	c	Donkaiputtu	1065	
c	c	c	c	c	Yes	b	a	Yes	No	No	No	Visakhapatnam	c	Nakkalamamidi	1066	
c	c	c	c	c	b	b	b	Yes	No	No	No	Visakhapatnam	c	Pandirimamidi	1067	
c	c	c	c	c	a	a	Yes	Yes	No	No	No	Visakhapatnam	c	Taragam	1068	
c	c	c	c	c	Yes	a	Yes	Yes	No	No	No	Visakhapatnam	c	Addategela	1069	
c	c	c	c	c	Yes	a	b	Yes	No	No	No	Visakhapatnam	c	Vantarbha	1070	
c	c	c	c	c	a	a	b	Yes	No	No	No	Visakhapatnam	c	Jampaputtu	1071	
c	c	c	c	c	Yes	b	b	Yes	No	No	No	Visakhapatnam	c	Buddigaruvu	1072	
												Visakhapatnam	c	Kannamgaruvu	1073	
c	c	c	c	c	Yes	Yes	b	Yes	No	No	No	Visakhapatnam	c	Jalada	1074	
c	c	c	c	c	Yes	a	a	Yes	No	No	No	Visakhapatnam	c	Voobalu	1075	
c	c	c	c	c	Yes	a	a	Yes	No	No	No	Visakhapatnam	c	Tenkalavalasa	1076	
c	c	c	c	c	Yes	a	a	Yes	No	No	No	Visakhapatnam	c	Kottavalasa	1077	

**Census of India 2011- Village Directory
Amenities and Land use (As on 2009)**

Name of District : Visakhapatnam

Location Code No.: 544

Name of Mandal Parishad : Ananthagiri

Location Code No.: 0520

Sl. No.	Name of Village	Land Use										
		Area under different types of land use (in hectares rounded up to one decimal place)										
		Forests	Area under Non-agricultural Uses	Barren and Un-cultivable land	Permanent Pastures and Other Grazing Lands	Land Under Miscellaneous Tree Crops etc.	Culturable Waste Land	Fallow lands other than current fallows	Current Fallows	Net Area Sown	Total Irrigated Land Area	Total Un-irrigated Land Area
1	2	104	105	106	107	108	109	110	111	112	113	114
1055	Pynampadu	0	0	173.3	0	0	35.2	0	0	146.5	0	146.5
1056	Moolapatnam	0	0	0.6	0	0	0.1	0	0	0.3	0	0.3
1057	Banjoda	0	0	61.7	0	0	7	0	0	14.3	2	12.3
1058	Mettavalasa	0	0	101.1	0	0	0	0	0	5.9	2	3.9
1059	Mandruvalasa	0	0	11.3	0	0	2.2	0	0	13.5	1.8	11.7
1060	Gommangipadu	0	0	40.5	0	0	0	0	0	30.5	9.8	20.7
1061	Vengada	0	0	0.2	0	0	51.2	0	0	213.6	10.9	202.7
1062	Cheedivalasa	0	0	22	0	0	0	0	0	0	0	0
1063	Bandavalasa	0	0	96.9	0	0	7.4	0	0	40.7	4.3	36.4
1064	Penamarti	0	0	0.3	0	0	17.4	0	0	28.3	0.4	27.9
1065	Donkaiputtu	0	0	40.4	0	0	5	0	0	37.6	7.3	30.3
1066	Nakkalamamidi	0	0	0.2	0	0	13.8	0	0	0	0	0
1067	Pandirimamidi	0	0	0.1	0	0	39.9	0	0	6	0	6
1068	Taragam	0	0	0.5	0	0	20	0	0	17.5	0	17.5
1069	Addategela	0	0	0	0	0	44.5	0	0	22.5	13.3	9.2
1070	Vantarbha	0	0	0.1	0	0	34.6	0	0	31.3	6.9	24.4
1071	Jampaputtu	0	0	0.3	0	0	37.2	0	0	18.5	1.3	17.2
1072	Buddigaruvu	0	0	0.1	0	0	80.4	0	0	4.5	2.4	2.1
1073	Kannamgaruvu	0	0	0.1	0	0	62.7	0	0	2.2	0.6	1.6
1074	Jalada	0	5	0	0	0	60	0	0	77	19.4	57.6
1075	Voobalu	0	0	0.5	0	0	10.8	0	0	31.7	6.7	25
1076	Tenkalavalasa	0	0	2.1	0	0	40	0	0	22.9	2.7	20.2
1077	Kottavalasa	0	0	0.5	0	0	11.2	0	0	12.3	3.8	8.5

**Census of India 2011- Village Directory
Amenities and Land use (As on 2009)**

Name of District : Visakhapatnam

Location Code No.: 544

Name of Mandal Parishad : Ananthagiri

Location Code No.: 0520

Land Use					Name of three most important commodities manufactured			Name of Village	Sl. No.
Area irrigated by source (in hectare).					First	Second	Third		
Canals (C)	Wells/Tube-wells(W/TW)	Tanks/Lakes(T/L)	Water Falls(WF)	Others(O)					
115	116	117	118	119	120	121	122	2	1
0	0	0	0	0				Pynampadu	1055
0	0	0	0	0				Moolapatnam	1056
0	0	0	0	2				Banjoda	1057
0	0	0	0	2				Mettavalasa	1058
0	0	0	0	1.8				Mandruvalasa	1059
0	0	0	0	9.8				Gommangipadu	1060
0	0	0	0	10.9				Vengada	1061
0	0	0	0	0				Cheedivalasa	1062
0	0	0	0	4.3				Bandavalasa	1063
0	0	0	0	0.4				Penamarti	1064
0	0	0	0	7.3				Donkaiputtu	1065
0	0	0	0	0				Nakkalamamidi	1066
0	0	0	0	0				Pandirimamidi	1067
0	0	0	0	0				Taragam	1068
13.3	0	0	0	0				Addategela	1069
6.9	0	0	0	0				Vantarbha	1070
1.3	0	0	0	0				Jampaputtu	1071
0	0	0	0	2.4				Buddigaruvu	1072
0	0	0	0	0.6				Kannamgaruvu	1073
0	0	0	0	19.4				Jalada	1074
0	0	0	0	6.7				Voobalu	1075
0	0	0	0	2.7				Tenkalavalasa	1076
0	0	0	0	3.8				Kottavalasa	1077

**Census of India 2011- Village Directory
Amenities and Land use (As on 2009)**

Name of District : Visakhapatnam

Location Code No.: 544

Name of Mandal Parishad : Ananthagiri

Location Code No.: 0520

Sl. No.	Name of Village	Location code no.	Total area of the village (in hectares rounded up to one decimal place)	Total population (2011 census)	Number of households (2011 census)	Number of educational amenities available (If not available within the village, the distance range code viz; a for < 5 Kms, b for 5-10 Kms and c for 10+ kms of nearest place where facility is available is given).									
						Pre-Primary school (PP)	Primary school (P)	Middle school (M)	Secondary School (S)	Senior Secondary school (SS)	Degree college of arts science & commerce (ASC)	Engineering college(EC)	Medical college (MC)	Management institute (MI)	Polytechnic (Pt)
1	2	3	4	5	6	7	8	9	10	11	12	13	14	15	16
1078	Kivarla	584329	248	298	74	c	3	c	c	c	c	c	c	c	c
1079	Rallagaruvu	584330	29	69	21	c	b	c	c	c	c	c	c	c	c
1080	Gangavaram	584331	210	146	38	c	1	c	c	c	c	c	c	c	c
1081	Tangellabanda	584332	186	113	27	c	a	c	c	c	c	c	c	c	c
1082	Bongija	584333	60	336	81	c	1	c	c	c	c	c	c	c	c
1083	Bonuru	584334	97	112	26	c	1	c	c	c	c	c	c	c	c
1084	Gaddibanda	584335	74	49	11	c	a	c	c	c	c	c	c	c	c
1085	Cheedivalasa	584336	0	45	10	c	b	c	c	c	c	c	c	c	c
1086	Pandirimamidi	584337	27	112	27	c	b	c	c	c	c	c	c	c	c
1087	Putikaputtu	584338	59	80	18	c	a	c	c	c	c	c	c	c	c
1088	Cheedigaruvu	584339	39	91	24	c	b	c	c	c	c	c	c	c	c
1089	Gazzellagaruvu	584340	47	49	11	c	b	c	c	c	c	c	c	c	c
1090	Billakamba	584341	63	65	17	c	a	b	c	c	c	c	c	c	c
1091	Kudiya	584342	68	58	15	c	b	c	c	c	c	c	c	c	c
1092	Pedabayalu	584343	48	106	27	c	b	c	c	c	c	c	c	c	c
1093	Boddaputtu	584344	79	145	39	c	1	c	c	c	c	c	c	c	c
1094	Gummani	584345	179	169	42	c	1	c	c	c	c	c	c	c	c
1095	Velamamidi	584346	116	377	93	c	1	c	c	c	c	c	c	c	c
1096	Poderti	584347	123	117	36	c	1	c	c	c	c	c	c	c	c
1097	Tankota	584348	25	101	32	c	b	c	c	c	c	c	c	c	c
1098	Tunisebu	584349	63	73	23	c	b	c	c	c	c	c	c	c	c
1099	Bandakonda	584350	38	49	13	c	1	c	c	c	c	c	c	c	c
1100	Patipalle	584351	117	266	67	c	1	c	c	c	c	c	c	c	c

**Census of India 2011- Village Directory
Amenities and Land use (As on 2009)**

Name of District : Visakhapatnam

Location Code No.: 544

Name of Mandal Parishad : Ananthagiri

Location Code No.: 0520

Number of educational amenities available (If not available within the village, the distance range code viz; a for <5 Kms, b for 5-10 Kms and c for 10+ kms of nearest place where facility is available is given).				Number of Medical Amenities available. (If not available within the village, the distance range code viz; a for < 5 Kms, b for 5-10 Kms and c for 10+ kms of nearest place where facility is available is given).										Name of Village	Sl. No.	
Vocational training school /ITI	Non-formal training centre (NFTC)	Special school for disabled (SSD)	Others (specify)	Community health centre (CHC)	Primary health centre (PHC)	Primary health sub centre (PHS)	Maternity and child welfare centre (MCW)	T. B. clinic (TBC)	Hospital-allopathic (HA)	Hospital-alternative medicine (HO)	Dispensary (D)	Veterinary hospital (VH)	Mobile health clinic (MHC)			Family welfare centre (FWC)
17	18	19	20	21	22	23	24	25	26	27	28	29	30	31	2	1
c	c	c		c	c	a	c	c	c	c	c	c	1	c	Kivarla	1078
c	c	c		c	c	a	c	c	c	c	c	c	1	c	Rallagaruvu	1079
c	c	c		c	c	b	c	c	c	c	c	c	1	c	Gangavaram	1080
c	c	c		c	c	b	c	c	c	c	c	c	1	c	Tangellabanda	1081
c	c	c		c	c	a	c	c	c	c	c	c	1	c	Bongija	1082
c	c	c		c	c	a	c	c	c	c	c	c	1	c	Bonuru	1083
c	c	c		c	c	a	c	c	c	c	c	c	1	c	Gaddibanda	1084
c	c	c		c	c	c	c	c	c	c	c	c	1	c	Cheedivalasa	1085
c	c	c		c	c	c	c	c	c	c	c	c	1	c	Pandirimamidi	1086
c	c	c		c	c	a	c	c	c	c	c	c	1	c	Putikaputtu	1087
c	c	c		c	c	a	c	c	c	c	c	c	1	c	Cheedigaruvu	1088
c	c	c		c	c	a	c	c	c	c	c	c	1	c	Gazzellagaruvu	1089
c	c	c		c	a	a	c	c	c	c	c	c	1	c	Billakamba	1090
c	c	c		c	b	a	c	c	c	c	c	c	1	c	Kudiya	1091
c	c	c		c	c	c	c	c	c	c	c	c	1	c	Pedabayalu	1092
c	c	c		c	c	c	c	c	c	c	c	c	1	c	Boddaputtu	1093
c	c	c		c	c	c	c	c	c	c	c	c	1	c	Gummanti	1094
c	c	c		c	c	c	c	c	c	c	c	c	1	c	Velamamidi	1095
c	c	c		c	c	c	c	c	c	c	c	c	1	c	Poderti	1096
c	c	c		c	c	c	c	c	c	c	c	c	1	c	Tankota	1097
c	c	c		c	c	c	c	c	c	c	c	c	1	c	Tunisebu	1098
c	c	c		c	c	c	c	c	c	c	c	c	1	c	Bandakonda	1099
c	c	c		c	c	c	c	c	c	c	c	c	1	c	Patipalle	1100

**Census of India 2011- Village Directory
Amenities and Land use (As on 2009)**

Name of District : Visakhapatnam

Location Code No.: 544

Name of Mandal Parishad : Ananthagiri

Location Code No.: 0520

Sl. No.	Name of Village	Number of Non-Government Medical Amenities available.							Availability of drinking water - Yes / No								
		Charitable non Govt. hospital/Nursing home.	Medical practitioner with MBBS Degree	Medical practitioner with other degree	Medical practitioner with no degree	Traditional practitioner and faith healer	Medicine Shop	Others	Tap water (Treated/Untreated)	Well water (Covered / Uncovered well)	Hand Pump	Tube wells / Bore well	Spring	River / Canal	Tank / Pond / Lake	Others	
1	2	32	33	34	35	36	37	38	39	40	41	42	43	44	45	46	
1078	Kivarla	0	0	0	0	0	0	0	Yes	No	No	No	No	No	Yes	No	
1079	Rallagaruvu	0	0	0	0	0	0	0	No	Yes	No	No	No	No	No	No	
1080	Gangavaram	0	0	0	0	0	0	0	No	Yes	No	No	No	No	No	No	
1081	Tangellabanda	0	0	0	0	0	0	0	No	Yes	No	No	No	No	No	No	
1082	Bongija	0	0	0	0	0	0	0	No	Yes	No	No	No	No	No	No	
1083	Bonuru	0	0	0	0	0	0	0	No	No	Yes	No	No	Yes	No	No	
1084	Gaddibanda	0	0	0	0	0	0	0	No	No	No	No	No	Yes	No	No	
1085	Cheedivalasa	0	0	0	0	0	0	0	No	No	No	No	No	Yes	No	No	
1086	Pandirimamidi	0	0	0	0	0	0	0	No	No	Yes	No	No	Yes	No	No	
1087	Putikaputtu	0	0	0	0	0	0	0	No	Yes	No	No	No	No	No	No	
1088	Cheedigaruvu	0	0	0	0	0	0	0	No	Yes	No	No	No	No	No	No	
1089	Gazzellagaruvu	0	0	0	0	0	0	0	No	Yes	No	No	No	No	No	No	
1090	Billakamba	0	0	0	0	0	0	0	No	Yes	No	No	No	No	No	No	
1091	Kudiya	0	0	0	0	0	0	0	No	Yes	No	No	Yes	No	No	No	
1092	Pedabayalu	0	0	0	0	0	0	0	No	Yes	No	No	Yes	No	No	No	
1093	Boddaputtu	0	0	0	0	0	0	0	No	Yes	No	No	No	No	No	No	
1094	Gummanti	0	0	0	0	0	0	0	No	Yes	No	No	No	No	No	No	
1095	Velamamidi	0	0	0	0	0	0	0	No	Yes	No	No	No	No	No	No	
1096	Poderti	0	0	0	0	0	0	0	No	Yes	No	No	No	No	No	No	
1097	Tankota	0	0	0	0	0	0	0	No	Yes	No	No	No	No	No	No	
1098	Tunisebu	0	0	0	0	0	0	0	No	Yes	No	No	No	No	No	No	
1099	Bandakonda	0	0	0	0	0	0	0	No	Yes	No	No	No	No	No	No	
1100	Patipalle	0	0	0	0	0	0	0	No	Yes	No	No	No	No	No	No	

**Census of India 2011- Village Directory
Amenities and Land use (As on 2009)**

Name of District : Visakhapatnam

Location Code No.: 544

Name of Mandal Parishad : Ananthagiri

Location Code No.: 0520

Availability of toilet & others Yes / No				Communication and transport facilities (If amenities available code -Yes is given except for Village Pin Code ,If not available within the village , the distance range code viz; a for < 5 Kms, b for 5-10 Kms and c for 10+ kms of nearest place where facility is available is given).									Name of Village	Sl. No.
Community toilet including bath.	Community toilet excluding bath.	Rural sanitary mart or sanitary hardware outlet available near the village.	Community bio- gas or recycle of waste for productive use.	Post office(PO)	Sub post office (SPO)	Post & Telegraph office (P&TO)	Village Pin Code	Telephones (Land lines)	Public call office (PCO)	Mobile phone coverage	Internet cafes/ Common service centre (CSC)			
47	48	49	50	51	52	53	54	55	56	57	58	2	1	
No	No	No	No	c	c	c	531030	c	c	c	c	Kivarla	1078	
No	No	No	No	c	c	c	531030	c	c	c	c	Rallagaruvu	1079	
No	No	No	No	c	c	c	531030	c	c	c	c	Gangavaram	1080	
No	No	No	No	c	c	c	531030	c	c	c	c	Tangellabanda	1081	
No	No	No	No	c	c	c	531030	c	c	c	c	Bongija	1082	
No	No	No	No	c	c	c	531030	c	c	c	c	Bonuru	1083	
No	No	No	No	c	c	c	531103	c	c	c	c	Gaddibanda	1084	
No	No	No	No	c	c	c	531030	c	c	c	c	Cheedivalasa	1085	
No	No	No	No	c	c	c	531030	c	c	c	c	Pandirimamidi	1086	
No	No	No	No	c	c	c	531030	c	c	c	c	Putikaputtu	1087	
No	No	No	No	c	c	c	531030	c	c	c	c	Cheedigaruvu	1088	
No	No	No	No	c	c	c	531030	c	c	c	c	Gazzellagaruvu	1089	
No	No	No	No	c	c	c	531030	c	c	c	c	Billakamba	1090	
No	No	No	No	c	c	c	531030	c	c	b	c	Kudiya	1091	
No	No	No	No	c	c	c	531030	c	c	c	c	Pedabayalu	1092	
No	No	No	No	c	c	c	531030	c	c	c	c	Boddaputtu	1093	
No	No	No	No	c	c	c	531030	c	c	c	c	Gummanti	1094	
No	No	No	No	c	c	c	531030	c	c	c	c	Velamamidi	1095	
No	No	No	No	c	c	c	531030	c	c	c	c	Poderti	1096	
No	No	No	No	c	c	c	531030	c	c	c	c	Tankota	1097	
No	No	No	No	c	c	c	531030	c	c	c	c	Tunisebu	1098	
No	No	No	No	c	c	c	531030	c	c	c	c	Bandakonda	1099	
No	No	No	No	c	c	c	531030	c	c	c	c	Patipalle	1100	

**Census of India 2011- Village Directory
Amenities and Land use (As on 2009)**

Name of District : Visakhapatnam

Location Code No.: 544

Name of Mandal Parishad : Ananthagiri

Location Code No.: 0520

Sl. No.	Name of Village	Communication and transport facilities (If amenities available code -Yes is given except for Village Pin Code, If not available within the village, the distance range code viz; a for < 5 Kms, b for 5-10 Kms and c for 10+ kms of nearest place where facility is available is given).									
		Private courier facility	Bus service (Public & Private)	Railway stations	Auto/Modified Autos	Taxis and Vans	Tractors	Cycle-pulled rickshaws(Manual & Machine driven)	Carts driven by animals	Sea /River ferry service	
1	2	59	60	61	62	63	64	65	66	67	
1078	Kivarla	c	c	c	c	c	c		Yes	c	
1079	Rallagaruvu	c	c	c	c	c	c		b	c	
1080	Gangavaram	c	c	c	c	c	c		Yes	c	
1081	Tangellabanda	c	c	c	c	c	c		b	c	
1082	Bongija	c	c	c	b	b	c		b	c	
1083	Bonuru	c	c	c	b	b	c		c	c	
1084	Gaddibanda	c	c	c	Yes	Yes	c		c	c	
1085	Cheedivalasa	c	c	c	b	b	c		c	c	
1086	Pandirimamidi	c	c	c	b	b	c		c	c	
1087	Putikaputtu	c	c	c	c	c	c		c	c	
1088	Cheedigaruvu	c	c	c	c	c	c		c	c	
1089	Gazzellagaruvu	c	c	c	c	c	c		c	c	
1090	Billakamba	c	c	c	c	c	c		c	c	
1091	Kudiya	c	c	c	c	c	c		c	c	
1092	Pedabayalu	c	c	c	c	c	c		c	c	
1093	Boddaputtu	c	c	c	c	c	c		c	c	
1094	Gummanti	c	c	c	c	c	c		c	c	
1095	Velamamidi	c	c	c	c	c	c		b	c	
1096	Poderti	c	c	c	c	c	c		Yes	c	
1097	Tankota	c	c	c	c	c	c		b	c	
1098	Tunisebu	c	c	c	c	c	c		b	c	
1099	Bandakonda	c	c	c	c	c	c		c	c	
1100	Patipalle	c	c	c	c	c	c		c	c	

**Census of India 2011- Village Directory
Amenities and Land use (As on 2009)**

Name of District : Visakhapatnam

Location Code No.: 544

Name of Mandal Parishad : Ananthagiri

Location Code No.: 0520

Village connected to highways,village roads, banks & credit societies (If amenities available code -Yes is given, If not available within the village , the distance range code viz; a for < 5 Kms, b for 5-10 Kms and c for 10+ kms of nearest place where facility is available is given).												Name of Village	Sl. No.
Connected to national highway(NH)	Connected to state highway(SH)	Connected to major district road (MDR)	Connected to others district road	Pucca roads	Kutchcha roads	Water bounded macadam(WBM) roads	Navigable waterway (river/canal)(NW)	Footpaths (FP)	Commercial & Co-operative Banks	ATM	Agricultural Credit Societies		
68	69	70	71	72	73	74	75	76	77	78	79	2	1
c	c	c	c	b	Yes	b		Yes	c	c	c	Kivarla	1078
c	c	c	c	a	Yes	c		Yes	c	c	c	Rallagaruvu	1079
c	c	c	c	b	Yes	b		Yes	c	c	c	Gangavaram	1080
c	c	c	c	b	Yes	b		Yes	c	c	c	Tangellabanda	1081
c	c	c	c	b	Yes	b		Yes	c	c	c	Bongija	1082
c	c	c	c	b	Yes	b		Yes	c	c	c	Bonuru	1083
c	c	c	c	b	Yes	c		Yes	c	c	c	Gaddibanda	1084
c	c	c	c	a	Yes	c		Yes	c	c	c	Cheedivalasa	1085
c	c	c	c	b	Yes	b		Yes	c	c	c	Pandirimamidi	1086
c	c	c	c	a	Yes	b		Yes	c	c	c	Putikaputtu	1087
c	c	c	c	a	Yes	c		Yes	c	c	c	Cheedigaruvu	1088
c	c	c	c	b	Yes	b		Yes	c	c	c	Gazzellagaruvu	1089
c	c	c	c	b	Yes	c		Yes	c	c	c	Billakamba	1090
c	c	c	c	b	Yes	b		Yes	c	c	c	Kudiya	1091
c	c	c	c	a	Yes	b		Yes	c	c	c	Pedabayalu	1092
c	c	c	c	b	Yes	Yes		Yes	c	c	c	Boddaputtu	1093
c	c	c	c	a	Yes	b		Yes	c	c	c	Gummanti	1094
c	c	c	c	b	Yes	b		Yes	c	c	c	Velamamidi	1095
c	c	c	c	b	Yes	b		Yes	c	c	c	Poderti	1096
c	c	c	c	a	Yes	b		Yes	c	c	c	Tankota	1097
c	c	c	c	b	Yes	c		Yes	c	c	c	Tunisebu	1098
c	c	c	c	a	Yes	b		Yes	c	c	c	Bandakonda	1099
c	c	c	c	b	Yes	b		Yes	c	c	c	Patipalle	1100

**Census of India 2011- Village Directory
Amenities and Land use (As on 2009)**

Name of District : Visakhapatnam

Location Code No.: 544

Name of Mandal Parishad : Ananthagiri

Location Code No.: 0520

Sl. No.	Name of Village	Availability of miscellaneous facilities (If amenities available code -Yes is given, If not available within the village, the distance range code viz; a for < 5 Kms, b for 5-10 Kms and c for 10+ kms of nearest place where facility is available is given).									
		Self-Help Group (SHG)	Public distribution system (PDS) shop	Mandis / Regular market	Weekly Haat	Agricultural marketing society	Integrated Child Development Scheme (Nutritional Centres)	Anganwadi Centre (Nutritional Centres)	Others (Nutritional Centres)	ASHA (Accredited Social Health Activist)	Community centre with/without TV
1	2	80	81	82	83	84	85	86	87	88	89
1078	Kivarla	Yes	c	c	c	c	c	Yes	Yes	Yes	c
1079	Rallagaruvu	Yes	c	c	c	c	c	a	Yes	c	c
1080	Gangavaram	Yes	c	c	c	c	c	Yes	Yes	Yes	c
1081	Tangellabanda	Yes	c	c	c	c	c	Yes	Yes	Yes	c
1082	Bongija	Yes	c	c	c	c	c	Yes	Yes	Yes	c
1083	Bonuru	Yes	b	c	a	c	c	Yes	Yes	Yes	c
1084	Gaddibanda	Yes	b	c	b	c	c	Yes	Yes	c	c
1085	Cheedivalasa	Yes	c	c	c	c	c	c	Yes	c	c
1086	Pandirimamidi	Yes	c	c	c	c	c	Yes	Yes	Yes	c
1087	Putikaputtu	Yes	c	c	c	c	c	Yes	Yes	c	c
1088	Cheedigaruvu	Yes	c	c	c	c	c	Yes	Yes	c	a
1089	Gazzellagaruvu	Yes	c	c	c	c	c	Yes	Yes	c	c
1090	Billakamba	Yes	b	c	a	c	c	b	Yes	c	c
1091	Kudiya	Yes	b	c	a	c	c	Yes	Yes	c	c
1092	Pedabayalu	Yes	c	c	c	c	c	Yes	Yes	Yes	c
1093	Boddaputtu	Yes	c	c	c	c	c	Yes	Yes	Yes	c
1094	Gummanti	Yes	c	c	c	c	c	Yes	Yes	Yes	c
1095	Velamamidi	Yes	c	c	c	c	c	Yes	Yes	Yes	c
1096	Poderti	Yes	c	c	c	c	c	Yes	Yes	a	c
1097	Tankota	Yes	c	c	c	c	c	Yes	Yes	Yes	c
1098	Tunisebu	Yes	c	c	c	c	c	Yes	Yes	c	c
1099	Bandakonda	Yes	c	c	c	c	c	Yes	Yes	c	c
1100	Patipalle	Yes	c	c	c	c	c	Yes	Yes	Yes	c

**Census of India 2011- Village Directory
Amenities and Land use (As on 2009)**

Name of District : Visakhapatnam

Location Code No.: 544

Name of Mandal Parishad : Ananthagiri

Location Code No.: 0520

Availability of miscellaneous facilities (If amenities available code -Yes is given, If not available within the village, the distance range code viz; a for < 5 Kms, b for 5-10 Kms and c for 10+ kms of nearest place where facility is available is given).									Availability of electricity (Yes/No)				Nearest Town		Name of Village	Sl. No.
Sports Field,	Sports Club / Recreation Centre	Cinema / Video Hall	Public Library	Public Reading Room	Newspaper Supply	Assembly Polling station	Birth & Death Registration Office	Power Supply for Domestic Use (ED)	Power Supply for Agricultural Use (EAG)	Power Supply for Commercial Use (EC)	Power Supply for All Uses (EA)	Name	Distance range code i.e. a for <5 Kms, b for 5-10 Kms and c for 10+ kms			
90	91	92	93	94	95	96	97	98	99	100	101	102	103	2	1	
c	c	c	c	c	Yes	a	Yes	Yes	No	No	No	Visakhapatnam	c	Kivarla	1078	
c	c	c	c	c	Yes	a	Yes	Yes	No	No	No	Visakhapatnam	c	Rallagaruvu	1079	
c	c	c	c	c	Yes	b	b	Yes	No	No	No	Visakhapatnam	c	Gangavaram	1080	
c	c	c	c	c	Yes	b	c	Yes	No	No	No	Visakhapatnam	c	Tangellabanda	1081	
c	c	c	c	c	Yes	a	a	Yes	No	No	No	Visakhapatnam	c	Bongija	1082	
c	c	c	c	c	Yes	b	b	Yes	No	No	No	Visakhapatnam	c	Bonuru	1083	
c	c	c	c	c	Yes	c	c	Yes	No	No	No	Visakhapatnam	c	Gaddibanda	1084	
c	c	c	c	c	Yes	c	c	Yes	No	No	No	Visakhapatnam	c	Cheedivalasa	1085	
c	c	c	c	c	Yes	c	c	Yes	No	No	No	Visakhapatnam	c	Pandirimamidi	1086	
c	c	c	c	c	Yes	a	b	Yes	No	No	No	Visakhapatnam	c	Putikaputtu	1087	
c	c	c	c	c	Yes	b	b	Yes	No	No	No	Visakhapatnam	c	Cheedigaruvu	1088	
c	c	c	c	c	Yes	b	c	Yes	No	No	No	Visakhapatnam	c	Gazzellagaruvu	1089	
c	c	c	c	c	Yes	a	a	Yes	No	No	No	Visakhapatnam	c	Billakamba	1090	
c	c	c	c	c	Yes	a	a	Yes	No	No	No	Visakhapatnam	c	Kudiya	1091	
c	c	c	c	c	Yes	b	c	Yes	No	No	No	Visakhapatnam	c	Pedabayalu	1092	
c	c	c	c	c	Yes	c	c	Yes	No	No	No	Visakhapatnam	c	Boddaputtu	1093	
c	c	c	c	c	Yes	a	b	Yes	No	No	No	Visakhapatnam	c	Gummanti	1094	
c	c	c	c	c	Yes	c	c	Yes	No	No	No	Visakhapatnam	c	Velamamidi	1095	
c	c	c	c	c	Yes	a	Yes	Yes	No	No	No	Visakhapatnam	c	Poderti	1096	
c	c	c	c	c	Yes	b	c	Yes	No	No	No	Visakhapatnam	c	Tankota	1097	
c	c	c	c	c	Yes	b	c	Yes	No	No	No	Visakhapatnam	c	Tunisebu	1098	
c	c	c	c	c	Yes	b	c	Yes	No	No	No	Visakhapatnam	c	Bandakonda	1099	
c	c	c	c	c	Yes	a	b	Yes	No	No	No	Visakhapatnam	c	Patipalle	1100	

**Census of India 2011- Village Directory
Amenities and Land use (As on 2009)**

Name of District : Visakhapatnam

Location Code No.: 544

Name of Mandal Parishad : Ananthagiri

Location Code No.: 0520

Sl. No.	Name of Village	Land Use										
		Area under different types of land use (in hectares rounded up to one decimal place)										
		Forests	Area under Non-agricultural Uses	Barren and Un-cultivable land	Permanent Pastures and Other Grazing Lands	Land Under Miscellaneous Tree Crops etc.	Culturable Waste Land	Fallow lands other than current fallows	Current Fallows	Net Area Sown	Total Irrigated Land Area	Total Un-irrigated Land Area
1	2	104	105	106	107	108	109	110	111	112	113	114
1078	Kivarla	0	0	4.4	0	0	75.3	0	0	168.3	38.7	129.6
1079	Rallagaruvu	0	0	0.2	0	0	27.3	0	0	1.5	0.8	0.7
1080	Gangavaram	0	0	1.7	0	0	175.8	0	0	32.5	14.7	17.8
1081	Tangellabanda	0	0	0.7	0	0	144.9	0	0	40.4	0	40.4
1082	Bongija	42.5	0	0.1	0	0	0	0	0	17.4	7.5	9.9
1083	Bonuru	0	0	0.1	0	0	62.2	0	0	34.7	3.9	30.8
1084	Gaddibanda	0	0	41.5	0	0	0	0	0	32.5	3.6	28.9
1085	Cheedivalasa	0	0	0	0	0	0	0	0	0	0	0
1086	Pandirimamidi	0	0	0.4	0	0	20.3	0	0	6.3	0	6.3
1087	Putikaputtu	0	0	0.5	0	0	0.1	0	0	58.4	0	58.4
1088	Cheedigaruvu	29.4	0	0	0.4	0	7.9	0	0	1.3	0.6	0.7
1089	Gazzellagaruvu	0	0	1.6	0	0	20.1	0	0	25.3	2.7	22.6
1090	Billakamba	0	0	1.4	0	0	40.7	0	0	20.9	1.3	19.6
1091	Kudiya	49.3	0	0.6	0	0	3.9	0	0	14.2	0.7	13.5
1092	Pedabayalu	0	0	0.9	0	0	27.1	0	0	20	1	19
1093	Boddaputtu	0	0	3.2	0	0	20.4	0	0	55.4	3.5	51.9
1094	Gummanti	0	0	101.9	0	0	34.2	0	0	42.9	0	42.9
1095	Velamamidi	67.7	0	14.6	0	0	8	0	0	25.7	0	25.7
1096	Poderti	0	0	6.7	0	0	51.8	0	0	64.5	15.7	48.8
1097	Tankota	0	0	7.2	0	0	11.6	0	0	6.2	0	6.2
1098	Tunisebu	0	0	0.1	0	0	62.9	0	0	0	0	0
1099	Bandakonda	0.2	0	1.9	0	0	35.9	0	0	0	0	0
1100	Patipalle	0	0	11.7	0	0	65.6	0	0	39.7	0	39.7

**Census of India 2011- Village Directory
Amenities and Land use (As on 2009)**

Name of District : Visakhapatnam

Location Code No.: 544

Name of Mandal Parishad : Ananthagiri

Location Code No.: 0520

Land Use					Name of three most important commodities manufactured			Name of Village	Sl. No.					
Area irrigated by source (in hectare).					First	Second	Third							
Canals (C)	Wells/Tube-wells(W/TW)	Tanks/Lakes(T/L)	Water Falls(WF)	Others(O)	115	116	117	118	119	120	121	122	2	1
0	0	0	0	38.7									Kivarla	1078
0	0	0	0	0.8									Rallagaruvu	1079
0	0	0	0	14.7									Gangavaram	1080
0	0	0	0	0									Tangellabanda	1081
7.5	0	0	0	0									Bongija	1082
0	0	0	0	3.9									Bonuru	1083
0	0	0	0	3.6									Gaddibanda	1084
0	0	0	0	0									Cheedivalasa	1085
0	0	0	0	0									Pandirimamidi	1086
0	0	0	0	0									Putikaputtu	1087
0	0	0	0	0.6									Cheedigaruvu	1088
0	0	0	0	2.7									Gazzellagaruvu	1089
0	0	0	0	1.3									Billakamba	1090
0	0	0	0	0.7									Kudiya	1091
1	0	0	0	0									Pedabayalu	1092
3.5	0	0	0	0									Boddaputtu	1093
0	0	0	0	0									Gummanti	1094
0	0	0	0	0									Velamamidi	1095
15.7	0	0	0	0									Poderti	1096
0	0	0	0	0									Tankota	1097
0	0	0	0	0									Tunisebu	1098
0	0	0	0	0									Bandakonda	1099
0	0	0	0	0									Patipalle	1100

**Census of India 2011- Village Directory
Amenities and Land use (As on 2009)**

Name of District : Visakhapatnam

Location Code No.: 544

Name of Mandal Parishad : Ananthagiri

Location Code No.: 0520

Sl. No.	Name of Village	Location code no.	Total area of the village (in hectares rounded up to one decimal place)	Total population (2011 census)	Number of households (2011 census)	Number of educational amenities available (If not available within the village, the distance range code viz; a for < 5 Kms, b for 5-10 Kms and c for 10+ kms of nearest place where facility is available is given).									
						Pre-Primary school (PP)	Primary school (P)	Middle school (M)	Secondary School (S)	Senior Secondary school (SS)	Degree college of arts science & commerce (ASC)	Engineering college(EC)	Medical college (MC)	Management institute (MI)	Polytechnic (Pt)
1	2	3	4	5	6	7	8	9	10	11	12	13	14	15	16
1101	Bembi	584352	35	101	25	c	1	c	c	c	c	c	c	c	c
1102	Madrebu	584353	75	128	31	c	1	c	c	c	c	c	c	c	c
1103	Dayarti	584354	49	239	45	c	1	c	c	c	c	c	c	c	c
1104	Sariya	584355	75	59	15	c	1	c	c	c	c	c	c	c	c
1105	Makanapalle	584356	63	90	26	c	1	c	c	c	c	c	c	c	c
1106	Rachakilam	584357	82	222	51	c	2	c	c	c	c	c	c	c	c
1107	Tamuta	584358	43	169	49	c	2	c	b	c	c	c	c	c	c
1108	Dibbapalem	584359	18	114	28	c	a	c	b	b	c	c	c	c	c
1109	Revallapalem	584360	92	33	7	c	a	b	b	b	c	c	c	c	c
1110	Pedagangavaram	584361	12	635	167	c	1	c	b	b	c	c	c	c	c
1111	Kotharevallapalem	584362	0	12	3	c	c	c	b	c	c	c	c	c	c
1112	Jeenapadu	584363	67	617	122	b	2	1	1	b	c	c	c	c	c
1113	Godugumamidipalem	584364	77	0	0										
1114	Valasala Garuvu	584365	35	33	7	c	a	c	b	b	c	c	c	c	c
1115	Gaddibanda	584366	0	22	5	c	b	c	c	c	c	c	c	c	c
1116	Chintalapalem	584367	0	0	0										
1117	Kotaparti	584368	289	255	69	c	1	c	b	c	c	c	c	c	c
1118	Velagalapadu	584369	78	241	51	c	1	c	c	c	c	c	c	c	c
1119	Mallampeta	584370	40	139	38	c	1	c	b	b	c	c	c	c	c
1120	Ballagaruvu	584371	34	82	22	c	b	c	b	c	c	c	c	c	c
1121	Gummanti	584372	44	137	23	c	1	c	c	c	c	c	c	c	c
1122	Gujjali	584373	16	0	0										
1123	Kondemkota	584374	40	79	21	c	a	b	a	c	c	c	c	c	c

**Census of India 2011- Village Directory
Amenities and Land use (As on 2009)**

Name of District : Visakhapatnam

Location Code No.: 544

Name of Mandal Parishad : Ananthagiri

Location Code No.: 0520

Number of educational amenities available (If not available within the village, the distance range code viz; a for <5 Kms, b for 5-10 Kms and c for 10+ kms of nearest place where facility is available is given).				Number of Medical Amenities available. (If not available within the village, the distance range code viz; a for < 5 Kms, b for 5-10 Kms and c for 10+ kms of nearest place where facility is available is given).										Name of Village	Sl. No.	
Vocational training school /ITI	Non-formal training centre (NFTC)	Special school for disabled (SSD)	Others (specify)	Community health centre (CHC)	Primary health centre (PHC)	Primary health sub centre (PHS)	Maternity and child welfare centre (MCW)	T. B. clinic (TBC)	Hospital-allopathic (HA)	Hospital-alternative medicine (HO)	Dispensary (D)	Veterinary hospital (VH)	Mobile health clinic (MHC)			Family welfare centre (FWC)
17	18	19	20	21	22	23	24	25	26	27	28	29	30	31	2	1
c	c	c		c	c	c	c	c	c	c	c	c	1	c	Bembi	1101
c	c	c		c	c	c	c	c	c	c	c	c	1	c	Madrebu	1102
c	c	c		c	c	c	c	c	c	c	c	c	1	c	Dayarti	1103
c	c	c		c	c	c	c	c	c	c	c	c	1	c	Sariya	1104
c	c	c		c	c	c	c	c	c	c	c	c	1	c	Makanapalle	1105
c	c	c		c	c	b	c	c	c	c	c	c	1	c	Rachakilam	1106
c	c	c		c	b	b	c	c	c	c	c	c	1	c	Tamuta	1107
c	c	c		c	b	a	c	c	c	c	c	c	1	c	Dibbapalem	1108
c	c	c		c	b	a	c	c	c	c	c	c	1	c	Revallapalem	1109
c	c	c		c	c	a	c	c	c	c	c	c	1	c	Pedagangavaram	1110
c	c	c		c	c	c	c	c	c	c	c	c	1	c	Kotharevallapalem	1111
c	c	c		c	1	c	c	c	c	c	c	c	c	c	Jeenapadu	1112
															Godugumamidipalem	1113
c	c	c		c	b	a	c	c	c	c	c	c	1	c	Valasala Garuvu	1114
c	c	c		c	c	c	c	c	c	c	c	c	1	c	Gaddibanda	1115
															Chintalapalem	1116
c	c	c		c	1	c	c	c	c	c	c	c	c	c	Kotaparti	1117
c	c	c		c	c	b	c	c	c	c	c	c	1	c	Velagalapadu	1118
c	c	c		c	b	b	c	c	c	c	c	c	1	c	Mallampeta	1119
c	c	c		c	b	b	c	c	c	c	c	c	1	c	Ballagaruvu	1120
c	c	c		c	c	c	c	c	c	c	c	c	1	c	Gummanti	1121
															Gujjali	1122
c	c	c		c	a	a	c	c	c	c	c	c	1	c	Kondemkota	1123

**Census of India 2011- Village Directory
Amenities and Land use (As on 2009)**

Name of District : Visakhapatnam

Location Code No.: 544

Name of Mandal Parishad : Ananthagiri

Location Code No.: 0520

Sl. No.	Name of Village	Number of Non-Government Medical Amenities available.							Availability of drinking water - Yes / No								
		Charitable non Govt. hospital/Nursing home.	Medical practitioner with MBBS Degree	Medical practitioner with other degree	Medical practitioner with no degree	Traditional practitioner and faith healer	Medicine Shop	Others	Tap water (Treated/Untreated)	Well water (Covered / Uncovered well)	Hand Pump	Tube wells / Bore well	Spring	River / Canal	Tank / Pond / Lake	Others	
1	2	32	33	34	35	36	37	38	39	40	41	42	43	44	45	46	
1101	Bembi	0	0	0	0	0	0	0	No	No	No	No	No	No	No	Yes	
1102	Madrebu	0	0	0	0	0	0	0	No	Yes	No	No	No	No	No	No	
1103	Dayarti	0	0	0	0	0	0	0	No	Yes	No	No	No	No	No	Yes	
1104	Sariya	0	0	0	0	0	0	0	No	No	No	No	No	No	No	Yes	
1105	Makanapalle	0	0	0	0	0	0	0	No	No	No	No	No	No	No	Yes	
1106	Rachakilam	0	0	0	0	0	0	0	No	No	No	No	No	Yes	No	No	
1107	Tamuta	0	0	0	0	0	0	0	No	Yes	Yes	No	No	Yes	No	No	
1108	Dibbapalem	0	0	0	0	0	0	0	No	Yes	No	Yes	No	No	No	No	
1109	Revallapalem	0	0	0	0	0	0	0	No	No	No	No	No	No	No	Yes	
1110	Pedagangavaram	0	0	0	0	0	0	0	No	Yes	No	Yes	No	Yes	No	No	
1111	Kotharevallapalem	0	0	0	0	0	0	0	No	Yes	No	No	No	Yes	No	No	
1112	Jeenapadu	0	0	0	0	0	0	0	No	No	No	Yes	No	No	No	No	
1113	Godugumamidipalem																
1114	Valasala Garuvu	0	0	0	0	0	0	0	No	No	No	No	No	No	No	Yes	
1115	Gaddibanda	0	0	0	0	0	0	0	No	No	No	No	No	Yes	No	No	
1116	Chintalapalem																
1117	Kotaparti	0	0	0	0	0	0	0	No	No	Yes	No	No	No	No	No	
1118	Velagalapadu	0	0	0	0	0	0	0	No	No	No	No	Yes	No	No	No	
1119	Mallampeta	0	0	0	0	0	0	0	No	No	No	No	No	Yes	No	No	
1120	Ballagaruvu	0	0	0	0	0	0	0	No	No	No	No	No	Yes	No	No	
1121	Gummanti	0	0	0	0	0	0	0	No	Yes	No	No	No	No	No	No	
1122	Gujjali																
1123	Kondemkota	0	0	0	0	0	0	0	No	Yes	No	No	No	No	No	No	

**Census of India 2011- Village Directory
Amenities and Land use (As on 2009)**

Name of District : Visakhapatnam

Location Code No.: 544

Name of Mandal Parishad : Ananthagiri

Location Code No.: 0520

Availability of toilet & others Yes / No				Communication and transport facilities (If amenities available code -Yes is given except for Village Pin Code ,If not available within the village , the distance range code viz; a for < 5 Kms, b for 5-10 Kms and c for 10+ kms of nearest place where facility is available is given).									Name of Village	Sl. No.
Community toilet including bath.	Community toilet excluding bath.	Rural sanitary mart or sanitary hardware outlet available near the village.	Community bio- gas or recycle of waste for productive use.	Post office(PO)	Sub post office (SPO)	Post & Telegraph office (P&TO)	Village Pin Code	Telephones (Land lines)	Public call office (PCO)	Mobile phone coverage	Internet cafes/ Common service centre (CSC)			
47	48	49	50	51	52	53	54	55	56	57	58	2	1	
No	No	No	No	c	c	c	531030	c	c	c	c	Bembi	1101	
No	No	No	No	c	c	c	531030	c	c	a	c	Madrebu	1102	
No	No	No	No	c	c	c	531030	c	c	c	c	Dayarti	1103	
No	No	No	No	c	c	c	531030	c	c	c	c	Sariya	1104	
No	No	No	No	c	c	c	531030	c	c	c	c	Makanapalle	1105	
No	No	No	No	c	c	c	531030	c	c	b	c	Rachakilam	1106	
No	No	No	No	c	b	c	531030	c	b	b	c	Tamuta	1107	
No	No	No	No	c	c	c	531030	b	b	b	c	Dibbapalem	1108	
No	No	No	No	c	c	c	531030	c	b	b	c	Revallapalem	1109	
No	No	No	No	c	c	c	531030	c	b	b	c	Pedagangavaram	1110	
No	No	No	No	c	c	c	531030	c	c	c	c	Kotharevallapalem	1111	
No	No	No	No	c	c	c	531030	b	b	b	c	Jeenapadu	1112	
												Godugumamidipalem	1113	
No	No	No	No	c	c	c	531030	b	b	b	c	Valasala Garuvu	1114	
No	No	No	No	c	c	c	531030	b	b	c	c	Gaddibanda	1115	
												Chintalapalem	1116	
No	No	No	No	c	c	c	531030	c	c	Yes	c	Kotaparti	1117	
No	No	No	No	c	c	c	531030	c	c	c	c	Velagalapadu	1118	
No	No	No	No	c	c	c	531030	c	c	a	c	Mallampeta	1119	
No	No	No	No	c	c	c	531030	c	c	b	c	Ballagaruvu	1120	
No	No	No	No	c	c	c	531030	c	b	b	c	Gummanti	1121	
												Gujjali	1122	
No	No	No	No	c	a	c	531030	b	b	c	c	Kondemkota	1123	

**Census of India 2011- Village Directory
Amenities and Land use (As on 2009)**

Name of District : Visakhapatnam

Location Code No.: 544

Name of Mandal Parishad : Ananthagiri

Location Code No.: 0520

Sl. No.	Name of Village	Communication and transport facilities (If amenities available code -Yes is given except for Village Pin Code, If not available within the village, the distance range code viz; a for < 5 Kms, b for 5-10 Kms and c for 10+ kms of nearest place where facility is available is given).									
		Private courier facility	Bus service (Public & Private)	Railway stations	Auto/Modified Autos	Taxis and Vans	Tractors	Cycle-pulled rickshaws(Manual & Machine driven)	Carts driven by animals	Sea /River ferry service	
1	2	59	60	61	62	63	64	65	66	67	
1101	Bembi	c	c	c	c	c	c	c	c	c	
1102	Madrebu	c	c	c	c	c	c	c	c	c	
1103	Dayarti	c	c	c	c	c	c	c	c	c	
1104	Sariya	c	c	c	c	c	c	c	c	c	
1105	Makanapalle	c	c	c	c	c	c	c	c	c	
1106	Rachakilam	c	c	c	b	b	c	c	c	c	
1107	Tamuta	c	c	c	c	c	c	c	c	c	
1108	Dibbapalem	c	b	c	b	b	b	c	c	c	
1109	Revallapalem	c	b	c	b	b	b	c	c	c	
1110	Pedagangavaram	c	b	c	b	b	b	c	c	c	
1111	Kotharevallapalem	c	c	c	c	c	c	c	c	c	
1112	Jeenapadu	c	b	c	b	b	b	c	c	c	
1113	Godugumamidipalem										
1114	Valasala Garuvu	c	b	c	b	b	b	c	c	c	
1115	Gaddibanda	c	b	c	b	b	c	c	c	c	
1116	Chintalapalem										
1117	Kotaparti	c	c	c	Yes	Yes	c	c	c	c	
1118	Velagalapadu	c	c	c	a	a	c	c	c	c	
1119	Mallampeta	c	c	c	a	a	c	c	c	c	
1120	Ballagaruvu	c	c	c	b	b	c	c	c	c	
1121	Gummanti	c	c	c	b	b	c	c	c	c	
1122	Gujjali										
1123	Kondemkota	c	c	c	c	c	c	c	c	c	

**Census of India 2011- Village Directory
Amenities and Land use (As on 2009)**

Name of District : Visakhapatnam

Location Code No.: 544

Name of Mandal Parishad : Ananthagiri

Location Code No.: 0520

Village connected to highways,village roads, banks & credit societies (If amenities available code -Yes is given, If not available within the village , the distance range code viz; a for < 5 Kms, b for 5-10 Kms and c for 10+ kms of nearest place where facility is available is given).												Name of Village	Sl. No.
Connected to national highway(NH)	Connected to state highway(SH)	Connected to major district road (MDR)	Connected to others district road	Pucca roads	Kutchcha roads	Water bounded macadam(WBM) roads	Navigable waterway (river/canal)(NW)	Footpaths (FP)	Commercial & Co-operative Banks	ATM	Agricultural Credit Societies		
68	69	70	71	72	73	74	75	76	77	78	79	2	1
c	c	c	c	a	Yes	b		Yes	c	c	c	Bembi	1101
c	c	c	c	b	Yes	b		Yes	c	c	c	Madrebu	1102
c	c	c	c	b	Yes	b		Yes	c	c	c	Dayarti	1103
c	c	c	c	b	Yes	c		Yes	c	c	c	Sariya	1104
c	c	c	c	a	Yes	b		Yes	c	b	c	Makanapalle	1105
c	c	c	c	a	Yes	b		Yes	c	c	c	Rachakilam	1106
c	c	c	c	b	Yes	Yes		Yes	c	c	c	Tamuta	1107
c	c	c	c	a	Yes	Yes		Yes	c	b	c	Dibbapalem	1108
c	c	c	c	b	Yes	Yes		Yes	b	b	c	Revallapalem	1109
c	c	c	c	Yes	Yes	Yes		Yes	b	b	c	Pedagangavaram	1110
c	c	c	c	b	Yes	c		Yes	c	c	c	Kotharevallapalem	1111
c	c	c	c	Yes	Yes	Yes		Yes	b	b	c	Jeenapadu	1112
												Godugumamidipalem	1113
c	c	c	c	a	Yes	c		Yes	b	c	c	Valasala Garuvu	1114
c	c	c	c	a	Yes	c		Yes	c	c	c	Gaddibanda	1115
												Chintalapalem	1116
c	c	c	c	a	Yes	Yes		Yes	c	c	c	Kotaparti	1117
c	c	c	c	b	Yes	b		Yes	c	c	c	Velagalapadu	1118
c	c	c	c	b	Yes	b		Yes	c	c	c	Mallampeta	1119
c	c	c	c	a	Yes	c		Yes	c	c	c	Ballagaruvu	1120
c	c	c	c	b	Yes	b		Yes	c	c	c	Gummanti	1121
												Gujjali	1122
c	c	c	c	b	Yes	c		Yes	c	c	c	Kondemkota	1123

**Census of India 2011- Village Directory
Amenities and Land use (As on 2009)**

Name of District : Visakhapatnam

Location Code No.: 544

Name of Mandal Parishad : Ananthagiri

Location Code No.: 0520

Sl. No.	Name of Village	Availability of miscellaneous facilities (If amenities available code -Yes is given, If not available within the village, the distance range code viz; a for < 5 Kms, b for 5-10 Kms and c for 10+ kms of nearest place where facility is available is given).									
		Self-Help Group (SHG)	Public distribution system (PDS) shop	Mandis / Regular market	Weekly Haat	Agricultural marketing society	Integrated Child Development Scheme (Nutritional Centres)	Anganwadi Centre (Nutritional Centres)	Others (Nutritional Centres)	ASHA (Accredited Social Health Activist)	Community centre with/without TV
1	2	80	81	82	83	84	85	86	87	88	89
1101	Bembi	Yes	c	c	c	c	c	Yes	Yes	c	c
1102	Madrebu	Yes	c	c	c	c	c	Yes	Yes	Yes	c
1103	Dayarti	Yes	c	c	c	c	c	Yes	Yes	Yes	c
1104	Sariya	Yes	c	c	c	c	c	c	Yes	c	c
1105	Makanapalle	Yes	c	c	c	c	c	b	Yes	c	c
1106	Rachakilam	Yes	c	c	c	c	c	Yes	Yes	Yes	c
1107	Tamuta	Yes	c	c	a	c	c	Yes	Yes	Yes	c
1108	Dibbapalem	Yes	a	b	b	b	c	Yes	Yes	a	b
1109	Revallapalem	Yes	a	b	b	b	c	a	Yes	a	b
1110	Pedagangavaram	Yes	a	b	b	b	c	Yes	Yes	Yes	b
1111	Kotharevallapalem	Yes	c	c	c	c	c	c	Yes	c	c
1112	Jeenapadu	Yes	Yes	b	b	b	c	Yes	Yes	Yes	b
1113	Godugumamidipalem										
1114	Valasala Garuvu	Yes	a	b	b	b	c	a	Yes	a	b
1115	Gaddibanda	Yes	c	c	c	c	c	c	Yes	c	c
1116	Chintalapalem										
1117	Kotaparti	Yes	c	c	b	c	c	Yes	Yes	Yes	c
1118	Velagalapadu	Yes	c	c	c	c	c	Yes	Yes	Yes	c
1119	Mallampeta	Yes	c	c	b	c	c	Yes	Yes	Yes	c
1120	Ballagaruvu	Yes	c	c	b	c	c	Yes	Yes	c	c
1121	Gumanti	Yes	c	c	c	c	c	Yes	Yes	Yes	c
1122	Gujjali										
1123	Kondemkota	Yes	a	c	a	c	c	Yes	Yes	c	c

**Census of India 2011- Village Directory
Amenities and Land use (As on 2009)**

Name of District : Visakhapatnam

Location Code No.: 544

Name of Mandal Parishad : Ananthagiri

Location Code No.: 0520

Availability of miscellaneous facilities (If amenities available code -Yes is given, If not available within the village, the distance range code viz; a for < 5 Kms, b for 5-10 Kms and c for 10+ kms of nearest place where facility is available is given).									Availability of electricity (Yes/No)				Nearest Town		Name of Village	Sl. No.
Sports Field,	Sports Club / Recreation Centre	Cinema / Video Hall	Public Library	Public Reading Room	Newspaper Supply	Assembly Polling station	Birth & Death Registration Office	Power Supply for Domestic Use (ED)	Power Supply for Agricultural Use (EAG)	Power Supply for Commercial Use (EC)	Power Supply for All Uses (EA)	Name	Distance range code i.e. a for <5 Kms, b for 5-10 Kms and c for 10+ kms			
90	91	92	93	94	95	96	97	98	99	100	101	102	103	2	1	
c	c	c	c	c	Yes	c	c	Yes	No	No	No	Visakhapatnam	c	Bembi	1101	
c	c	c	c	c	Yes	c	c	Yes	No	No	No	Visakhapatnam	c	Madrebu	1102	
c	c	c	c	c	Yes	b	c	Yes	No	No	No	Visakhapatnam	c	Dayarti	1103	
c	c	c	c	c	Yes	c	c	Yes	No	No	No	Visakhapatnam	c	Sariya	1104	
c	c	c	c	c	Yes	c	c	Yes	No	No	No	Visakhapatnam	c	Makanapalle	1105	
c	c	c	c	c	Yes	c	c	Yes	No	No	No	Visakhapatnam	c	Rachakilam	1106	
c	c	c	c	c	Yes	b	b	Yes	No	No	No	Visakhapatnam	c	Tamuta	1107	
c	c	b	b	b	Yes	a	a	Yes	No	No	No	Visakhapatnam	c	Dibbapalem	1108	
c	c	b	b	b	a	a	a	Yes	No	No	No	Visakhapatnam	c	Revallapalem	1109	
b	c	b	b	b	Yes	Yes	Yes	Yes	No	No	No	Visakhapatnam	c	Pedagangavaram	1110	
c	c	c	c	c	a	c	c	Yes	No	No	No	Visakhapatnam	c	Kotharevallapalem	1111	
c	c	b	b	b	Yes	Yes	Yes	Yes	No	Yes	No	Visakhapatnam	c	Jeenapadu	1112	
												Visakhapatnam	c	Godugumamidipalem	1113	
c	c	b	b	b	b	a	a	Yes	No	No	No	Visakhapatnam	c	Valasala Garuvu	1114	
c	c	c	c	c	a	a	c	Yes	No	No	No	Visakhapatnam	c	Gaddibanda	1115	
												Visakhapatnam	c	Chintalapalem	1116	
c	c	c	c	c	Yes	b	b	Yes	No	No	No	Visakhapatnam	c	Kotaparti	1117	
c	c	c	c	c	Yes	c	c	Yes	No	No	No	Visakhapatnam	c	Velagalapadu	1118	
c	c	c	c	c	Yes	b	b	Yes	No	No	No	Visakhapatnam	c	Mallampeta	1119	
c	c	c	c	c	Yes	b	b	Yes	No	No	No	Visakhapatnam	c	Ballagaruvu	1120	
c	c	c	c	c	Yes	c	a	Yes	No	No	No	Visakhapatnam	c	Gumganti	1121	
												Visakhapatnam	c	Gujjali	1122	
c	c	c	c	c	Yes	a	a	Yes	No	No	No	Visakhapatnam	c	Kondemkota	1123	

**Census of India 2011- Village Directory
Amenities and Land use (As on 2009)**

Name of District : Visakhapatnam

Location Code No.: 544

Name of Mandal Parishad : Ananthagiri

Location Code No.: 0520

Sl. No.	Name of Village	Land Use										
		Area under different types of land use (in hectares rounded up to one decimal place)										
		Forests	Area under Non-agricultural Uses	Barren and Un-cultivable land	Permanent Pastures and Other Grazing Lands	Land Under Miscellaneous Tree Crops etc.	Culturable Waste Land	Fallow lands other than current fallows	Current Fallows	Net Area Sown	Total Irrigated Land Area	Total Un-irrigated Land Area
1	2	104	105	106	107	108	109	110	111	112	113	114
1101	Bembi	0	0	0.6	0	0	30	0	0	4.4	0	4.4
1102	Madrebu	58.7	8.5	0	0	0	0	0	0	7.8	0	7.8
1103	Dayarti	0	0	0.4	0	0	48.6	0	0	0	0	0
1104	Sariya	0	52.1	0	0	0	0	0	0	22.9	9.4	13.5
1105	Makanapalle	50	0	3.8	0	0	0	0	0	9.2	0	9.2
1106	Rachakilam	0	0	50.2	0	0	0	0	0	31.8	2	29.8
1107	Tamuta	0	0	2.3	0	0	30	0	0	10.7	0	10.7
1108	Dibbapalem	0	3.3	0	0	0	5	0	0	9.7	0	9.7
1109	Revallapalem	0	14.2	0	0	0	4.4	0	0	73.4	0	73.4
1110	Pedagangavaram	0	7.2	0	0	0	0	0	0	4.8	0	4.8
1111	Kotharevallapalem	0	0	0	0	0	0	0	0	0	0	0
1112	Jeenapadu	12.2	0	30.4	0	0	15.2	0	0	9.3	7.8	1.5
1113	Godugumamidipalem	0	0	77	0	0	0	0	0	0	0	0
1114	Valasala Garuvu	0	0	35	0	0	0	0	0	0	0	0
1115	Gaddibanda	0	0	0	0	0	0	0	0	0	0	0
1116	Chintalapalem	0	0	0	0	0	0	0	0	0	0	0
1117	Kotaparti	0	0	3.7	0	0	253	0	0	32.3	0	32.3
1118	Velagalapadu	0	0	26	0	0	5	0	0	47	7.8	39.2
1119	Mallampeta	0	0	0.9	0	0	10	0	0	29.1	4.1	25
1120	Ballagaruvu	0	0	0.4	0	0	21.3	0	0	12.3	3	9.3
1121	Gummanti	28.5	0	0.9	0	0	10.3	0	0	4.3	1.6	2.7
1122	Gujjali	0	0.3	0	0	0	14.1	0	0	1.6	0	1.6
1123	Kondevkota	0	0	2.8	0	0	20	0	0	17.2	4.7	12.5

**Census of India 2011- Village Directory
Amenities and Land use (As on 2009)**

Name of District : Visakhapatnam

Location Code No.: 544

Name of Mandal Parishad : Ananthagiri

Location Code No.: 0520

Land Use					Name of three most important commodities manufactured			Name of Village	Sl. No.
Area irrigated by source (in hectare).					First	Second	Third		
Canals (C)	Wells/Tube-wells(W/TW)	Tanks/Lakes(T/L)	Water Falls(WF)	Others(O)	120	121	122	2	1
0	0	0	0	0				Bembi	1101
0	0	0	0	0				Madrebu	1102
0	0	0	0	0				Dayarti	1103
0	0	0	0	9.4				Sariya	1104
0	0	0	0	0				Makanapalle	1105
0	0	0	0	2				Rachakilam	1106
0	0	0	0	0				Tamuta	1107
0	0	0	0	0				Dibbapalem	1108
0	0	0	0	0				Revallapalem	1109
0	0	0	0	0				Pedagangavaram	1110
0	0	0	0	0				Kotharevallapalem	1111
0	0	0	0	7.8				Jeenapadu	1112
0	0	0	0	0				Godugumamidipalem	1113
0	0	0	0	0				Valasala Garuvu	1114
0	0	0	0	0				Gaddibanda	1115
0	0	0	0	0				Chintalapalem	1116
0	0	0	0	0				Kotaparti	1117
3.9	0	0	0	3.9				Velagalapadu	1118
0	0	0	0	4.1				Mallampeta	1119
0	0	0	0	3				Ballagaruvu	1120
0	0	0	0	1.6				Gummanti	1121
0	0	0	0	0				Gujjali	1122
0	0	0	0	4.7				Kondemkota	1123

**Census of India 2011- Village Directory
Amenities and Land use (As on 2009)**

Name of District : Visakhapatnam

Location Code No.: 544

Name of Mandal Parishad : Ananthagiri

Location Code No.: 0520

Sl. No.	Name of Village	Location code no.	Total area of the village (in hectares rounded up to one decimal place)	Total population (2011 census)	Number of households (2011 census)	Number of educational amenities available (If not available within the village, the distance range code viz; a for < 5 Kms, b for 5-10 Kms and c for 10+ kms of nearest place where facility is available is given).										
						Pre-Primary school (PP)	Primary school (P)	Middle school (M)	Secondary School (S)	Senior Secondary school (SS)	Degree college of arts science & commerce (ASC)	Engineering college(EC)	Medical college (MC)	Management institute (MI)	Polytechnic (Pt)	
1	2	3	4	5	6	7	8	9	10	11	12	13	14	15	16	
1124	Regulapalem	584375	18	98	32	c	a	a	b	c	c	c	c	c	c	
1125	Pedakota	584376	213	378	107	c	1	a	a	c	c	c	c	c	c	
1126	Porlubanda	584377	21	1	1	c	b	b	b	c	c	c	c	c	c	
1127	Chatakamba	584378	75	116	32	c	1	b	b	c	c	c	c	c	c	
1128	Borrapalem	584379	33	122	29	c	b	b	b	c	c	c	c	c	c	
1129	Pinakota	584380	417	732	136	c	1	1	1	c	c	c	c	c	c	
1130	Vanthalamamidi	584381	0	0	0											
1131	Cheedimetta	584382	79	96	18	c	a	b	c	c	c	c	c	c	c	
1132	Gulamalapalle	584383	6	0	0											
1133	Chinaburuga	584384	25	0	0											
1134	Chintapaka	584385	98	137	34	c	1	1	a	c	c	c	c	c	c	
1135	Chitrallapalem	584386	0	49	12	c	b	b	b	c	c	c	c	c	c	
1136	Peda Buruga-I	584387	42	30	8	c	1	1	c	c	c	c	c	c	c	
1137	Kottamguda	584388	46	37	9	c	b	c	c	c	c	c	c	c	c	
1138	Onukonda	584389	0	129	29	c	b	b	b	c	c	c	c	c	c	
1139	Pedaburugu II	584390	60	67	18	c	b	b	b	c	c	c	c	c	c	
1140	Chindugulapadu	584391	38	51	15	c	b	b	c	c	c	c	c	c	c	
1141	Solabongu	584392	0	29	6	c	1	1	b	c	c	c	c	c	c	
1142	Goppulapalem	584393	42	0	0											
1143	Tattapudi	584394	61	39	10	c	b	b	b	c	c	c	c	c	c	
1144	Tenkubudda	584395	0	0	0											
1145	Kagularuvu	584396	0	0	0											
1146	Regapunayagiri	584397	0	0	0											

**Census of India 2011- Village Directory
Amenities and Land use (As on 2009)**

Name of District : Visakhapatnam

Location Code No.: 544

Name of Mandal Parishad : Ananthagiri

Location Code No.: 0520

Number of educational amenities available (If not available within the village, the distance range code viz; a for <5 Kms, b for 5-10 Kms and c for 10+ kms of nearest place where facility is available is given).				Number of Medical Amenities available. (If not available within the village, the distance range code viz; a for < 5 Kms, b for 5-10 Kms and c for 10+ kms of nearest place where facility is available is given).										Name of Village	Sl. No.	
Vocational training school /ITI	Non-formal training centre (NFTC)	Special school for disabled (SSD)	Others (specify)	Community health centre (CHC)	Primary health centre (PHC)	Primary health sub centre (PHS)	Maternity and child welfare centre (MCW)	T. B. clinic (TBC)	Hospital-allopathic (HA)	Hospital-alternative medicine (HO)	Dispensary (D)	Veterinary hospital (VH)	Mobile health clinic (MHC)			Family welfare centre (FWC)
17	18	19	20	21	22	23	24	25	26	27	28	29	30	31	2	1
c	c	c		c	a	a	c	c	c	c	c	c	1	c	Regulapalem	1124
c	c	c		c	a	a	c	c	c	c	c	c	1	c	Pedakota	1125
c	c	c		b	b	b	c	c	c	c	c	c	1	c	Porlubanda	1126
c	c	c		c	b	b	c	c	c	c	c	c	1	c	Chatakamba	1127
c	c	c		c	b	c	c	c	c	c	c	c	1	c	Borrapalem	1128
c	c	c		c	1	b	c	c	c	c	c	c	c	c	Pinakota	1129
															Vanthalamamidi	1130
c	c	c		c	b	c	c	c	c	c	c	c	1	c	Cheedimetta	1131
															Gulamalapalle	1132
															Chinaburuga	1133
c	c	c		c	a	b	c	c	c	c	c	c	1	c	Chintapaka	1134
c	c	c		c	b	1	c	c	c	c	c	c	c	c	Chitrallapalem	1135
c	c	c		c	c	b	c	c	c	c	c	c	1	c	Peda Buruga-I	1136
c	c	c		c	c	c	c	c	c	c	c	c	1	c	Kottamguda	1137
c	c	c		c	b	b	c	c	c	c	c	c	1	c	Onukonda	1138
c	c	c		c	c	c	c	c	c	c	c	c	1	c	Pedaburugu II	1139
c	c	c		c	c	c	c	c	c	c	c	c	1	c	Chindugulapadu	1140
c	c	c		c	b	b	c	c	c	c	c	c	1	c	Solabongu	1141
															Goppulapalem	1142
c	c	c		c	b	c	c	c	c	c	c	c	1	c	Tattapudi	1143
															Tenkubudda	1144
															Kagularuvu	1145
															Regapunayagiri	1146

**Census of India 2011- Village Directory
Amenities and Land use (As on 2009)**

Name of District : Visakhapatnam

Location Code No.: 544

Name of Mandal Parishad : Ananthagiri

Location Code No.: 0520

Sl. No.	Name of Village	Number of Non-Government Medical Amenities available.							Availability of drinking water - Yes / No								
		Charitable non Govt. hospital/Nursing home.	Medical practitioner with MBBS Degree	Medical practitioner with other degree	Medical practitioner with no degree	Traditional practitioner and faith healer	Medicine Shop	Others	Tap water (Treated/Untreated)	Well water (Covered / Uncovered well)	Hand Pump	Tube wells / Bore well	Spring	River / Canal	Tank / Pond / Lake	Others	
1	2	32	33	34	35	36	37	38	39	40	41	42	43	44	45	46	
1124	Regulapalem	0	0	0	0	0	0	0	No	Yes	No	No	No	No	No	No	
1125	Pedakota	0	0	0	0	0	0	0	No	No	Yes	No	No	No	No	No	
1126	Porlubanda	0	0	0	0	0	0	0	No	No	No	No	No	Yes	No	No	
1127	Chatakamba	0	0	0	0	0	0	0	No	Yes	No	No	No	No	No	No	
1128	Borrapalem	0	0	0	0	0	0	0	No	No	No	No	No	Yes	No	No	
1129	Pinakota	0	0	0	0	0	0	0	No	No	Yes	No	No	Yes	No	No	
1130	Vanthalamamidi																
1131	Cheedimetta	0	0	0	0	0	0	0	No	No	Yes	No	No	Yes	No	No	
1132	Gulamalapalle																
1133	Chinaburuga																
1134	Chintapaka	0	0	0	0	0	0	0	No	No	No	No	No	Yes	No	No	
1135	Chitrallapalem	0	0	0	0	0	0	0	No	Yes	No	No	No	No	No	No	
1136	Peda Buruga-I	0	0	0	0	0	0	0	No	No	Yes	No	No	Yes	No	No	
1137	Kottamguda	0	0	0	0	0	0	0	No	Yes	No	No	No	No	No	No	
1138	Onukonda	0	0	0	0	0	0	0	No	No	No	No	No	Yes	No	No	
1139	Pedaburugu II	0	0	0	0	0	0	0	No	No	Yes	No	No	Yes	No	No	
1140	Chindugulapadu	0	0	0	0	0	0	0	Yes	Yes	No	No	No	Yes	No	No	
1141	Solabongu	0	0	0	0	0	0	0	No	Yes	Yes	No	No	Yes	No	No	
1142	Goppulapalem																
1143	Tattapudi	0	0	0	0	0	0	0	No	Yes	No	No	No	No	No	No	
1144	Tenkubudda																
1145	Kagularuvu																
1146	Regapunayagiri																

**Census of India 2011- Village Directory
Amenities and Land use (As on 2009)**

Name of District : Visakhapatnam

Location Code No.: 544

Name of Mandal Parishad : Ananthagiri

Location Code No.: 0520

Availability of toilet & others Yes / No				Communication and transport facilities (If amenities available code -Yes is given except for Village Pin Code ,If not available within the village , the distance range code viz; a for < 5 Kms, b for 5-10 Kms and c for 10+ kms of nearest place where facility is available is given).									Name of Village	Sl. No.
Community toilet including bath.	Community toilet excluding bath.	Rural sanitary mart or sanitary hardware outlet available near the village.	Community bio- gas or recycle of waste for productive use.	Post office(PO)	Sub post office (SPO)	Post & Telegraph office (P&TO)	Village Pin Code	Telephones (Land lines)	Public call office (PCO)	Mobile phone coverage	Internet cafes/ Common service centre (CSC)			
47	48	49	50	51	52	53	54	55	56	57	58	2	1	
No	No	No	No	c	a	c	531030	b	b	c	c	Regulapalem	1124	
No	No	No	No	c	c	c	531030	Yes	Yes	b	c	Pedakota	1125	
No	No	No	No	c	c	c	531030	b	b	a	c	Porlubanda	1126	
No	No	No	No	c	b	c	531030	b	b	c	c	Chatakamba	1127	
No	No	No	No	c	b	c	531030	b	b	c	c	Borrapalem	1128	
No	No	No	No	c	c	c	531030	Yes	Yes	a	c	Pinakota	1129	
												Vanthalamamidi	1130	
No	No	No	No	c	c	c	531030	b	b	c	c	Cheedimetta	1131	
												Gulamalapalle	1132	
												Chinaburuga	1133	
No	No	No	No	c	a	c	531030	c	c	a	c	Chintapaka	1134	
Yes	No	No	No	c	b	c	531030	c	c	c	c	Chitrallapalem	1135	
No	No	No	No	c	c	c	531030	c	c	c	c	Peda Buruga-I	1136	
No	No	No	No	c	c	c	531030	c	c	c	c	Kottanguda	1137	
No	No	No	No	c	c	c	531030	c	c	c	c	Onukonda	1138	
No	No	No	No	c	c	c	531030	c	c	c	c	Pedaburugu II	1139	
No	No	No	No	c	c	c	531030	c	c	c	c	Chindugulapadu	1140	
No	No	No	No	c	c	c	531030	c	b	b	c	Solabongu	1141	
												Goppulapalem	1142	
No	No	No	No	c	c	c	531030	b	b	c	c	Tattapudi	1143	
												Tenkubudda	1144	
												Kagulagaruvu	1145	
												Regapunayagiri	1146	

**Census of India 2011- Village Directory
Amenities and Land use (As on 2009)**

Name of District : Visakhapatnam

Location Code No.: 544

Name of Mandal Parishad : Ananthagiri

Location Code No.: 0520

Sl. No.	Name of Village	Communication and transport facilities (If amenities available code -Yes is given except for Village Pin Code, If not available within the village, the distance range code viz; a for < 5 Kms, b for 5-10 Kms and c for 10+ kms of nearest place where facility is available is given).									
		Private courier facility	Bus service (Public & Private)	Railway stations	Auto/Modified Autos	Taxis and Vans	Tractors	Cycle-pulled rickshaws(Manual & Machine driven)	Carts driven by animals	Sea /River ferry service	
1	2	59	60	61	62	63	64	65	66	67	
1124	Regulapalem	c	c	c	c	b	c		c	c	
1125	Pedakota	c	c	c	c	Yes	c		c	c	
1126	Porlubanda	c	c	c	c	Yes	c	Yes	b	c	
1127	Chatakamba	c	c	c	c	a	c		b	c	
1128	Borrapalem	c	c	c	c	a	c		b	c	
1129	Pinakota	c	c	c	c	b	c		Yes	c	
1130	Vanthalamamidi										
1131	Cheedimetta	c	c	c	c	b	b		b	c	
1132	Gulamalapalle										
1133	Chinaburuga										
1134	Chintapaka	c	c	c	c	c	Yes	Yes	Yes	c	
1135	Chitrallapalem	c	c	c	c	c	b		b	c	
1136	Peda Buruga-I	c	c	c	c	c	b		b	c	
1137	Kottamguda	c	c	c	c	c	c		c	c	
1138	Onukonda	c	c	c	c	c	c		c	c	
1139	Pedaburugu II	c	c	c	c	c	c		c	c	
1140	Chindugulapadu	c	c	c	c	c	c		c	c	
1141	Solabongu	c	c	c	b	c	c		c	c	
1142	Goppulapalem										
1143	Tattapudi	c	c	c	c	c	c		c	c	
1144	Tenkubudda										
1145	Kagulagaruvu										
1146	Regapunayagiri										

**Census of India 2011- Village Directory
Amenities and Land use (As on 2009)**

Name of District : Visakhapatnam

Location Code No.: 544

Name of Mandal Parishad : Ananthagiri

Location Code No.: 0520

Village connected to highways,village roads, banks & credit societies (If amenities available code -Yes is given, If not available within the village , the distance range code viz; a for < 5 Kms, b for 5-10 Kms and c for 10+ kms of nearest place where facility is available is given).												Name of Village	Sl. No.
Connected to national highway(NH)	Connected to state highway(SH)	Connected to major district road (MDR)	Connected to others district road	Pucca roads	Kutchcha roads	Water bounded macadam(WBM) roads	Navigable waterway (river/canal)(NW)	Footpaths (FP)	Commercial & Co-operative Banks	ATM	Agricultural Credit Societies		
68	69	70	71	72	73	74	75	76	77	78	79	2	1
c	c	c	c	a	Yes	c		Yes	c	c	c	Regulapalem	1124
c	c	c	c	a	Yes	b		Yes	c	c	c	Pedakota	1125
c	c	c	c	a	Yes	c		Yes	c	c	c	Porlubanda	1126
c	c	c	c	a	Yes	b		Yes	c	c	c	Chatakamba	1127
c	c	c	c	a	Yes	b		Yes	c	c	c	Borrapalem	1128
c	c	c	c	Yes	Yes	b		Yes	c	c	c	Pinakota	1129
												Vanthalamamidi	1130
c	c	c	c	a	Yes	c		Yes	c	c	c	Cheedimetta	1131
												Gulamalapalle	1132
												Chinaburuga	1133
c	c	c	c	b	Yes	b		Yes	c	c	c	Chintapaka	1134
c	c	c	c	b	Yes	c		Yes	c	c	c	Chitrallapalem	1135
c	c	c	c	a	Yes	b		Yes	c	c	c	Peda Buruga-I	1136
c	c	c	c	a	Yes	c		Yes	c	c	c	Kottamguda	1137
c	c	c	c	b	Yes	b		Yes	c	c	c	Onukonda	1138
c	c	c	c	b	Yes	Yes		Yes	c	c	c	Pedaburugu II	1139
c	c	c	c	a	Yes	b		Yes	c	c	c	Chindugulapadu	1140
c	c	c	c	b	Yes	c		Yes	c	c	c	Solabongu	1141
												Goppulapalem	1142
c	c	c	c	b	Yes	b		Yes	c	c	c	Tattapudi	1143
												Tenkubudda	1144
												Kagulagaruvu	1145
												Regapunayagiri	1146

**Census of India 2011- Village Directory
Amenities and Land use (As on 2009)**

Name of District : Visakhapatnam

Location Code No.: 544

Name of Mandal Parishad : Ananthagiri

Location Code No.: 0520

Sl. No.	Name of Village	Availability of miscellaneous facilities (If amenities available code -Yes is given, If not available within the village, the distance range code viz; a for < 5 Kms, b for 5-10 Kms and c for 10+ kms of nearest place where facility is available is given).									
		Self-Help Group (SHG)	Public distribution system (PDS) shop	Mandis / Regular market	Weekly Haat	Agricultural marketing society	Integrated Child Development Scheme (Nutritional Centres)	Anganwadi Centre (Nutritional Centres)	Others (Nutritional Centres)	ASHA (Accredited Social Health Activist)	Community centre with/without TV
1	2	80	81	82	83	84	85	86	87	88	89
1124	Regulapalem	Yes	a	c	a	c	c	a	Yes	c	c
1125	Pedakota	Yes	a	c	a	c	c	Yes	Yes	Yes	c
1126	Porlubanda	Yes	b	c	b	c	c	c	Yes	c	c
1127	Chatakamba	Yes	b	c	a	c	c	Yes	Yes	Yes	c
1128	Borrapalem	Yes	c	c	c	b	c	Yes	Yes	c	c
1129	Pinakota	Yes	c	c	a	c	c	Yes	Yes	c	c
1130	Vanthalamamidi										
1131	Cheedimetta	Yes	c	c	c	c	c	Yes	Yes	a	c
1132	Gulamalapalle										
1133	Chinaburuga										
1134	Chintapaka	Yes	c	c	a	c	c	Yes	Yes	c	c
1135	Chitrallapalem	Yes	b	c	b	c	c	Yes	Yes	c	c
1136	Peda Buruga-I	Yes	c	c	c	c	c	Yes	Yes	c	c
1137	Kottamguda	Yes	c	c	c	c	c	c	Yes	c	c
1138	Onukonda	Yes	b	c	c	c	c	Yes	Yes	Yes	c
1139	Pedaburugu II	Yes	c	c	c	c	c	c	Yes	c	c
1140	Chindugulapadu	Yes	c	c	c	c	c	Yes	Yes	c	c
1141	Solabongu	Yes	c	c	c	c	c	c	Yes	c	c
1142	Goppulapalem										
1143	Tattapudi	Yes	b	c	c	c	c	Yes	Yes	c	c
1144	Tenkubudda										
1145	Kagulagaruvu										
1146	Regapunayagiri										

**Census of India 2011- Village Directory
Amenities and Land use (As on 2009)**

Name of District : Visakhapatnam

Location Code No.: 544

Name of Mandal Parishad : Ananthagiri

Location Code No.: 0520

Availability of miscellaneous facilities (If amenities available code -Yes is given, If not available within the village, the distance range code viz; a for < 5 Kms, b for 5-10 Kms and c for 10+ kms of nearest place where facility is available is given).									Availability of electricity (Yes/No)				Nearest Town		Name of Village	Sl. No.
Sports Field,	Sports Club / Recreation Centre	Cinema / Video Hall	Public Library	Public Reading Room	Newspaper Supply	Assembly Polling station	Birth & Death Registration Office	Power Supply for Domestic Use (ED)	Power Supply for Agricultural Use (EAG)	Power Supply for Commercial Use (EC)	Power Supply for All Uses (EA)	Name	Distance range code i.e. a for <5 Kms, b for 5-10 Kms and c for 10+ kms			
90	91	92	93	94	95	96	97	98	99	100	101	102	103	2	1	
c	c	c	c	c	Yes	a	a	Yes	No	No	No	Visakhapatnam	c	Regulapalem	1124	
c	c	c	c	c	Yes	Yes	c	Yes	No	No	No	Visakhapatnam	c	Pedakota	1125	
c	c	c	c	c	a	b	b	Yes	No	No	No	Visakhapatnam	c	Porlubanda	1126	
c	c	c	c	c	Yes	a	c	Yes	No	No	No	Visakhapatnam	c	Chatakamba	1127	
c	c	c	c	c	Yes	b	c	Yes	No	No	No	Visakhapatnam	c	Borrapalem	1128	
c	c	c	c	c	Yes	Yes	Yes	Yes	No	No	No	Visakhapatnam	c	Pinakota	1129	
												Visakhapatnam	c	Vanthalamamidi	1130	
c	c	c	c	c	Yes	a	c	Yes	No	No	No	Visakhapatnam	c	Cheedimetta	1131	
												Visakhapatnam	c	Gulamalapalle	1132	
												Visakhapatnam	c	Chinaburuga	1133	
c	c	c	c	c	Yes	c	c	Yes	No	No	No	Visakhapatnam	c	Chintapaka	1134	
c	c	c	c	c	Yes	b	b	Yes	No	No	No	Visakhapatnam	c	Chitrallapalem	1135	
c	c	c	c	c	a	a	c	Yes	No	No	No	Visakhapatnam	c	Peda Buruga-I	1136	
c	c	c	c	c	b	c	c	Yes	No	No	No	Visakhapatnam	c	Kottamguda	1137	
c	c	c	c	c	Yes	b	b	Yes	No	No	No	Visakhapatnam	c	Onukonda	1138	
c	c	c	c	c	Yes	a	c	Yes	No	No	No	Visakhapatnam	c	Pedaburugu II	1139	
c	c	c	c	c	Yes	a	c	Yes	No	No	No	Visakhapatnam	c	Chindugulapadu	1140	
c	c	c	c	c	b	b	c	Yes	No	No	No	Visakhapatnam	c	Solabongu	1141	
												Visakhapatnam	c	Goppulapalem	1142	
c	c	c	c	c	b	b	b	Yes	No	No	No	Visakhapatnam	c	Tattapudi	1143	
												Visakhapatnam	c	Tenkubudda	1144	
												Visakhapatnam	c	Kagulagaruvu	1145	
												Visakhapatnam	c	Regapunayagiri	1146	

**Census of India 2011- Village Directory
Amenities and Land use (As on 2009)**

Name of District : Visakhapatnam

Location Code No.: 544

Name of Mandal Parishad : Ananthagiri

Location Code No.: 0520

Sl. No.	Name of Village	Land Use										
		Area under different types of land use (in hectares rounded up to one decimal place)										
		Forests	Area under Non-agricultural Uses	Barren and Un-cultivable land	Permanent Pastures and Other Grazing Lands	Land Under Miscellaneous Tree Crops etc.	Culturable Waste Land	Fallow lands other than current fallows	Current Fallows	Net Area Sown	Total Irrigated Land Area	Total Un-irrigated Land Area
1	2	104	105	106	107	108	109	110	111	112	113	114
1124	Regulapalem	0	0	1.3	0	0	9.6	0	0	7.1	3.1	4
1125	Pedakota	0	0	9.3	0	0	111.7	0	0	92	0	92
1126	Porlubanda	10	0	0.3	0	0	5.4	0	0	5.3	0	5.3
1127	Chatakamba	0	0	37	0	0	0	0	0	38	6.9	31.1
1128	Borrapalem	20	0	1.7	0	0	0	0	0	11.3	0.3	11
1129	Pinakota	0	98.2	136.6	34.6	0	72.6	0	0	75	75	0
1130	Vanthalamamidi	0	0	0	0	0	0	0	0	0	0	0
1131	Cheedimetta	0	0	1.1	0	0	59.9	0	0	18	8	10
1132	Gulamalapalle	0	0	0.4	0	0	2.6	0	0	3	0	3
1133	Chinaburuga	0	0	0.4	0	0	9.6	0	0	15	0	15
1134	Chintapaka	0	0	0.8	0	0	65	0	0	32.2	11.6	20.6
1135	Chitrallapalem	0	0	0	0	0	0	0	0	0	0	0
1136	Peda Buruga-I	0	0	35.4	0	0	0	0	0	6.6	1.9	4.7
1137	Kottamguda	0	0	0.1	0	0	40	0	0	5.9	0	5.9
1138	Onukonda	0	0	0	0	0	0	0	0	0	0	0
1139	Pedaburugu II	55.9	0	2	0	0	0	0	0	2.1	0	2.1
1140	Chindugulapadu	0	0	0.2	0	0	0.8	0	0	37	0	37
1141	Solabongu	0	0	0	0	0	0	0	0	0	0	0
1142	Goppulapalem	0	0	9.2	0	0	30.6	0	0	2.2	0	2.2
1143	Tattapudi	0	0	1.2	0	0	41.7	0	0	18.1	2.6	15.5
1144	Tenkubudda	0	0	0	0	0	0	0	0	0	0	0
1145	Kagulagaruvu	0	0	0	0	0	0	0	0	0	0	0
1146	Regapunayagiri	0	0	0	0	0	0	0	0	0	0	0

**Census of India 2011- Village Directory
Amenities and Land use (As on 2009)**

Name of District : Visakhapatnam

Location Code No.: 544

Name of Mandal Parishad : Ananthagiri

Location Code No.: 0520

Land Use					Name of three most important commodities manufactured			Name of Village	Sl. No.
Area irrigated by source (in hectare).					First	Second	Third		
Canals (C)	Wells/Tube-wells(W/TW)	Tanks/Lakes(T/L)	Water Falls(WF)	Others(O)	120	121	122	2	1
0	0	0	0	3.1				Regulapalem	1124
0	0	0	0	0				Pedakota	1125
0	0	0	0	0				Porlubanda	1126
0	0	0	0	6.9				Chatakamba	1127
0	0	0	0	0.3				Borrapalem	1128
0	0	0	0	75				Pinakota	1129
0	0	0	0	0				Vanthalamamidi	1130
0	0	0	0	8				Cheedimetta	1131
0	0	0	0	0				Gulamalapalle	1132
0	0	0	0	0				Chinaburuga	1133
5.8	0	0	0	5.8				Chintapaka	1134
0	0	0	0	0				Chitrallapalem	1135
0	0	0	0	1.9				Peda Buruga-I	1136
0	0	0	0	0				Kottamguda	1137
0	0	0	0	0				Onukonda	1138
0	0	0	0	0				Pedaburugu II	1139
0	0	0	0	0				Chindugulapadu	1140
0	0	0	0	0				Solabongu	1141
0	0	0	0	0				Goppulapalem	1142
0	0	0	0	2.6				Tattapudi	1143
0	0	0	0	0				Tenkubudda	1144
0	0	0	0	0				Kagulagaruvu	1145
0	0	0	0	0				Regapunayagiri	1146

**Census of India 2011- Village Directory
Amenities and Land use (As on 2009)**

Name of District : Visakhapatnam

Location Code No.: 544

Name of Mandal Parishad : Ananthagiri

Location Code No.: 0520

Sl. No.	Name of Village	Location code no.	Total area of the village (in hectares rounded up to one decimal place)	Total population (2011 census)	Number of households (2011 census)	Number of educational amenities available (If not available within the village, the distance range code viz; a for < 5 Kms, b for 5-10 Kms and c for 10+ kms of nearest place where facility is available is given).										
						Pre-Primary school (PP)	Primary school (P)	Middle school (M)	Secondary School (S)	Senior Secondary school (SS)	Degree college of arts science & commerce (ASC)	Engineering college(EC)	Medical college (MC)	Management institute (MI)	Polytechnic (Pt)	
1	2	3	4	5	6	7	8	9	10	11	12	13	14	15	16	
1147	Gurilova	584398	0	0	0											
1148	Karriguda	584399	0	0	0											
1149	Yerraguppa	584400	0	0	0											
1150	Tenkariguda	584401	0	0	0											
1151	Dimbrivanivandlavada	584402	0	0	0											
1152	Talaripadu	584403	0	0	0											
1153	Nandiguni	584404	0	0	0											
1154	Gurajala	584405	0	0	0											
1155	Kavaliguda	584406	0	0	0											
1156	Donumuru	584407	0	0	0											
1157	Tekkapuram	584408	0	0	0											
1158	Purulabanda	584409	0	42	10	c	b	b	c	c	c	c	c	c	c	
1159	Pedabayalu	584410	0	121	34	c	a	b	c	c	c	c	c	c	c	
1160	Onikannela	584411	0	0	0											
1161	Vulagumma	584412	0	0	0											
1162	Vandavalova	584413	0	0	0											
1163	Jorlaguda	584414	0	0	0											
1164	Malipadu	584415	0	64	17	c	b	c	c	c	c	c	c	c	c	
1165	Vegupadu	584416	0	0	0											
1166	Gummidipadu	584417	0	0	0											
1167	Nunemamid	584418	0	130	33	c	a	b	c	c	c	c	c	c	c	
Total			23038	49019	11687	0	193	22	13	2	0	0	0	0	0	

**Census of India 2011- Village Directory
Amenities and Land use (As on 2009)**

Name of District : Visakhapatnam

Location Code No.: 544

Name of Mandal Parishad : Ananthagiri

Location Code No.: 0520

Number of educational amenities available (If not available within the village, the distance range code viz; a for <5 Kms, b for 5-10 Kms and c for 10+ kms of nearest place where facility is available is given).				Number of Medical Amenities available. (If not available within the village, the distance range code viz; a for < 5 Kms, b for 5-10 Kms and c for 10+ kms of nearest place where facility is available is given).											Name of Village	Sl. No.
Vocational training school /ITI	Non-formal training centre (NFTC)	Special school for disabled (SSD)	Others (specify)	Community health centre (CHC)	Primary health centre (PHC)	Primary health sub centre (PHS)	Maternity and child welfare centre (MCW)	T. B. clinic (TBC)	Hospital-allopathic (HA)	Hospital-alternative medicine (HO)	Dispensary (D)	Veterinary hospital (VH)	Mobile health clinic (MHC)	Family welfare centre (FWC)		
17	18	19	20	21	22	23	24	25	26	27	28	29	30	31	2	1
															Gurilova	1147
															Karriguda	1148
															Yerraguppa	1149
															Tenkariguda	1150
															Dimbrivanivandlavada	1151
															Talaripadu	1152
															Nandiguni	1153
															Gurajala	1154
															Kavaliguda	1155
															Donumuru	1156
															Tekkapuram	1157
c	c	c		c	c	c	c	c	c	c	c	c	1	c	Purulabanda	1158
c	c	c		c	c	c	c	c	c	c	c	c	1	c	Pedabayalu	1159
															Onikannela	1160
															Vulagumma	1161
															Vandalova	1162
															Jorlaguda	1163
c	c	c		c	c	c	c	c	c	c	c	c	1	c	Malipadu	1164
															Vegupadu	1165
															Gummidipadu	1166
c	c	c		c	c	c	c	c	c	c	c	c	1	c	Nunemamid	1167
0	0	0	0	0	21	18	0	0	0	0	0	2	250	0		

**Census of India 2011- Village Directory
Amenities and Land use (As on 2009)**

Name of District : Visakhapatnam

Location Code No.: 544

Name of Mandal Parishad : Ananthagiri

Location Code No.: 0520

Sl. No.	Name of Village	Number of Non-Government Medical Amenities available.							Availability of drinking water - Yes / No								
		Charitable non Govt. hospital/Nursing home.	Medical practitioner with MBBS Degree	Medical practitioner with other degree	Medical practitioner with no degree	Traditional practitioner and faith healer	Medicine Shop	Others	Tap water (Treated/Untreated)	Well water (Covered / Uncovered well)	Hand Pump	Tube wells / Bore well	Spring	River / Canal	Tank / Pond / Lake	Others	
1	2	32	33	34	35	36	37	38	39	40	41	42	43	44	45	46	
1147	Gurilova								No	Yes	Yes	No	No	No	Yes	No	
1148	Karriguda								No	Yes	Yes	No	No	No	Yes	No	
1149	Yerraguppa																
1150	Tenkariguda																
1151	Dimbrivanivandlavada																
1152	Talaripadu																
1153	Nandiguni																
1154	Gurajala																
1155	Kavaliguda																
1156	Donumuru																
1157	Tekkapuram																
1158	Purulabanda	0	0	0	0	0	0	0	No	Yes	Yes	No	No	No	Yes	No	
1159	Pedabayalu	0	0	0	0	0	0	0	No	Yes	Yes	No	No	No	Yes	No	
1160	Onikannela																
1161	Vulagumma																
1162	Vandavalova																
1163	Jorlaguda																
1164	Malipadu	0	0	0	0	0	0	0	No	Yes	Yes	No	No	No	Yes	No	
1165	Vegupadu																
1166	Gummidipadu																
1167	Nunemamid	0	0	0	0	0	0	0	No	Yes	Yes	No	No	No	Yes	No	
Total		1	0	2	3	2	0	0	42	141	66	10	61	51	22	40	

**Census of India 2011- Village Directory
Amenities and Land use (As on 2009)**

Name of District : Visakhapatnam

Location Code No.: 544

Name of Mandal Parishad : Ananthagiri

Location Code No.: 0520

Availability of toilet & others Yes / No				Communication and transport facilities (If amenities available code -Yes is given except for Village Pin Code ,If not available within the village , the distance range code viz; a for < 5 Kms, b for 5-10 Kms and c for 10+ kms of nearest place where facility is available is given).									Name of Village	Sl. No.
47	48	49	50	51	52	53	54	55	56	57	58			
												Gurilova	1147	
												Karriguda	1148	
												Yerraguppa	1149	
												Tenkariguda	1150	
												Dimbrivanivandlavada	1151	
												Talaripadu	1152	
												Nandiguni	1153	
												Gurajala	1154	
												Kavaliguda	1155	
												Donumuru	1156	
												Tekkapuram	1157	
No	No	No	No	c	c	c	531145	c	c	c	c	Purulabanda	1158	
No	No	No	No	c	c	c	531145	c	c	c	c	Pedabayalu	1159	
												Onikannela	1160	
												Vulagumma	1161	
												Vandavalova	1162	
												Jorlaguda	1163	
No	No	No	No	c	c	c	531145	c	c	c	c	Malipadu	1164	
												Vegupadu	1165	
												Gummidipadu	1166	
No	No	No	No	c	b	c	531145	c	c	a	c	Nunemamid	1167	
1	0	0	0	1	5	1		19	12	33	0			

**Census of India 2011- Village Directory
Amenities and Land use (As on 2009)**

Name of District : Visakhapatnam

Location Code No.: 544

Name of Mandal Parishad : Ananthagiri

Location Code No.: 0520

Sl. No.	Name of Village	Communication and transport facilities (If amenities available code -Yes is given except for Village Pin Code, If not available within the village, the distance range code viz; a for < 5 Kms, b for 5-10 Kms and c for 10+ kms of nearest place where facility is available is given).									
		Private courier facility	Bus service (Public & Private)	Railway stations	Auto/Modified Autos	Taxis and Vans	Tractors	Cycle-pulled rickshaws(Manual & Machine driven)	Carts driven by animals	Sea /River ferry service	
1	2	59	60	61	62	63	64	65	66	67	

1147 Gurilova
 1148 Karriguda
 1149 Yerraguppa
 1150 Tenkariguda
 1151 Dimbrivanivandlavada
 1152 Talaripadu
 1153 Nandiguni
 1154 Gurajala
 1155 Kavaliguda
 1156 Donumuru
 1157 Tekkapuram
 1158 Purulabanda
 1159 Pedabayalu
 1160 Onikannela
 1161 Vulagumma
 1162 Vandavalova
 1163 Jorlaguda
 1164 Malipadu
 1165 Vegupadu
 1166 Gummidipadu
 1167 Nunemamid

c	c	c	b	c	c		c	c	
c	c	c	c	c	c		c	c	
c	b	c	c	c	c		a	c	
c	b	c	a	c	c		c	c	
Total	1	19	2	18	15	8	6	27	0

**Census of India 2011- Village Directory
Amenities and Land use (As on 2009)**

Name of District : Visakhapatnam

Location Code No.: 544

Name of Mandal Parishad : Ananthagiri

Location Code No.: 0520

Village connected to highways,village roads, banks & credit societies (If amenities available code -Yes is given, If not available within the village , the distance range code viz; a for < 5 Kms, b for 5-10 Kms and c for 10+ kms of nearest place where facility is available is given).												Name of Village	Sl. No.	
68	69	70	71	72	73	74	75	76	77	78	79			
													Gurilova	1147
													Karriguda	1148
													Yerraguppa	1149
													Tenkariguda	1150
													Dimbrivanivandlavada	1151
													Talaripadu	1152
													Nandiguni	1153
													Gurajala	1154
													Kavaliguda	1155
													Donumuru	1156
													Tekkapuram	1157
c	c	c	c	b	Yes	c		Yes	c	c	c		Purulabanda	1158
c	c	c	c	b	Yes	b		Yes	c	c	c		Pedabayalu	1159
													Onikannela	1160
													Vulagumma	1161
													Vandavalova	1162
													Jorlaguda	1163
c	c	c	b	a	Yes	c		Yes	c	c	c		Malipadu	1164
													Vegupadu	1165
													Gummidipadu	1166
c	c	c	b	a	Yes	b		Yes	c	c	c		Nunemamid	1167
0	22	25	34	19	278	38	0	278	1	0	1			

**Census of India 2011- Village Directory
Amenities and Land use (As on 2009)**

Name of District : Visakhapatnam

Location Code No.: 544

Name of Mandal Parishad : Ananthagiri

Location Code No.: 0520

Sl. No.	Name of Village	Availability of miscellaneous facilities (If amenities available code -Yes is given, If not available within the village, the distance range code viz; a for < 5 Kms, b for 5-10 Kms and c for 10+ kms of nearest place where facility is available is given).									
		Self-Help Group (SHG)	Public distribution system (PDS) shop	Mandis / Regular market	Weekly Haat	Agricultural marketing society	Integrated Child Development Scheme (Nutritional Centres)	Anganwadi Centre (Nutritional Centres)	Others (Nutritional Centres)	ASHA (Accredited Social Health Activist)	Community centre with/without TV
1	2	80	81	82	83	84	85	86	87	88	89

1147 Gurilova
 1148 Karriguda
 1149 Yerraguppa
 1150 Tenkariguda
 1151 Dimbrivanivandlavada
 1152 Talaripadu
 1153 Nandiguni
 1154 Gurajala
 1155 Kavaliguda
 1156 Donumuru
 1157 Tekkapuram
 1158 Purulabanda
 1159 Pedabayalu
 1160 Onikannela
 1161 Vulagumma
 1162 Vandavalova
 1163 Jorlaguda
 1164 Malipadu
 1165 Vegupadu
 1166 Gummidipadu
 1167 Nunemamid

Yes	b	c	c	c	c	c	b	Yes	b	c
Yes	c	c	c	c	c	c	Yes	Yes	c	c
Yes	c	c	c	c	c	c	Yes	Yes	c	c
Yes	a	c	a	c	c	c	Yes	Yes	Yes	c
Total	278	24	1	5	0	1	201	278	112	1

**Census of India 2011- Village Directory
Amenities and Land use (As on 2009)**

Name of District : Visakhapatnam

Location Code No.: 544

Name of Mandal Parishad : Ananthagiri

Location Code No.: 0520

Availability of miscellaneous facilities (If amenities available code -Yes is given, If not available within the village, the distance range code viz; a for < 5 Kms, b for 5-10 Kms and c for 10+ kms of nearest place where facility is available is given).									Availability of electricity (Yes/No)				Nearest Town		Name of Village	Sl. No.
Sports Field,	Sports Club / Recreation Centre	Cinema / Video Hall	Public Library	Public Reading Room	Newspaper Supply	Assembly Polling station	Birth & Death Registration Office	Power Supply for Domestic Use (ED)	Power Supply for Agricultural Use (EAG)	Power Supply for Commercial Use (EC)	Power Supply for All Uses (EA)	Name	Distance range code i.e. a for <5 Kms, b for 5-10 Kms and c for 10+ kms			
90	91	92	93	94	95	96	97	98	99	100	101	102	103	2	1	
												Visakhapatnam	c	Gurilova	1147	
														Karriguda	1148	
												Visakhapatnam	c	Yerraguppa	1149	
														Tenkariguda	1150	
														Dimbrivanivandlavada	1151	
														Talaripadu	1152	
														Nandiguni	1153	
														Gurajala	1154	
														Kavaliguda	1155	
														Donumuru	1156	
														Tekkapuram	1157	
c	c	c	c	c	Yes	b	b	Yes	No	No	No	Visakhapatnam	c	Purulabanda	1158	
c	c	c	c	c	Yes	b	b	Yes	No	No	No	Visakhapatnam	c	Pedabayalu	1159	
														Onikannela	1160	
														Vulagumma	1161	
														Vandalova	1162	
														Jorlaguda	1163	
c	c	c	c	c	Yes	b	b	Yes	Yes	Yes	Yes	Visakhapatnam	c	Malipadu	1164	
														Vegupadu	1165	
														Gummidipadu	1166	
c	c	c	c	c	Yes	a	a	Yes	Yes	Yes	Yes	Visakhapatnam	c	Nunemamid	1167	
0	0	1	1	1	236	22	35	278	24	23	15		0			

**Census of India 2011- Village Directory
Amenities and Land use (As on 2009)**

Name of District : Visakhapatnam

Location Code No.: 544

Name of Mandal Parishad : Ananthagiri

Location Code No.: 0520

Sl. No.	Name of Village	Land Use										
		Area under different types of land use (in hectares rounded up to one decimal place)										
		Forests	Area under Non-agricultural Uses	Barren and Un-cultivable land	Permanent Pastures and Other Grazing Lands	Land Under Miscellaneous Tree Crops etc.	Culturable Waste Land	Fallow lands other than current fallows	Current Fallows	Net Area Sown	Total Irrigated Land Area	Total Un-irrigated Land Area
1	2	104	105	106	107	108	109	110	111	112	113	114
1147	Gurilova	0	0	0	0	0	0	0	0	0	0	0
1148	Karriguda	0	0	0	0	0	0	0	0	0	0	0
1149	Yerraguppa	0	0	0	0	0	0	0	0	0	0	0
1150	Tenkariguda	0	0	0	0	0	0	0	0	0	0	0
1151	Dimbrivanivandlavada	0	0	0	0	0	0	0	0	0	0	0
1152	Talaripadu	0	0	0	0	0	0	0	0	0	0	0
1153	Nandiguni	0	0	0	0	0	0	0	0	0	0	0
1154	Gurajala	0	0	0	0	0	0	0	0	0	0	0
1155	Kavaliguda	0	0	0	0	0	0	0	0	0	0	0
1156	Donumuru	0	0	0	0	0	0	0	0	0	0	0
1157	Tekkapuram	0	0	0	0	0	0	0	0	0	0	0
1158	Purulabanda	0	0	0	0	0	0	0	0	0	0	0
1159	Pedabayalu	0	0	0	0	0	0	0	0	0	0	0
1160	Onikannela	0	0	0	0	0	0	0	0	0	0	0
1161	Vulagumma	0	0	0	0	0	0	0	0	0	0	0
1162	Vandavalova	0	0	0	0	0	0	0	0	0	0	0
1163	Jorlaguda	0	0	0	0	0	0	0	0	0	0	0
1164	Malipadu	0	0	0	0	0	0	0	0	0	0	0
1165	Vegupadu	0	0	0	0	0	0	0	0	0	0	0
1166	Gummidipadu	0	0	0	0	0	0	0	0	0	0	0
1167	Nunemamid	0	0	0	0	0	0	0	0	0	0	0
Total		444.6	891.5	5680.1	270.7	121.3	4001	5.7	0	11623.1	1012.4	10616

**Census of India 2011- Village Directory
Amenities and Land use (As on 2009)**

Name of District : Visakhapatnam

Location Code No.: 544

Name of Mandal Parishad : Ananthagiri

Location Code No.: 0520

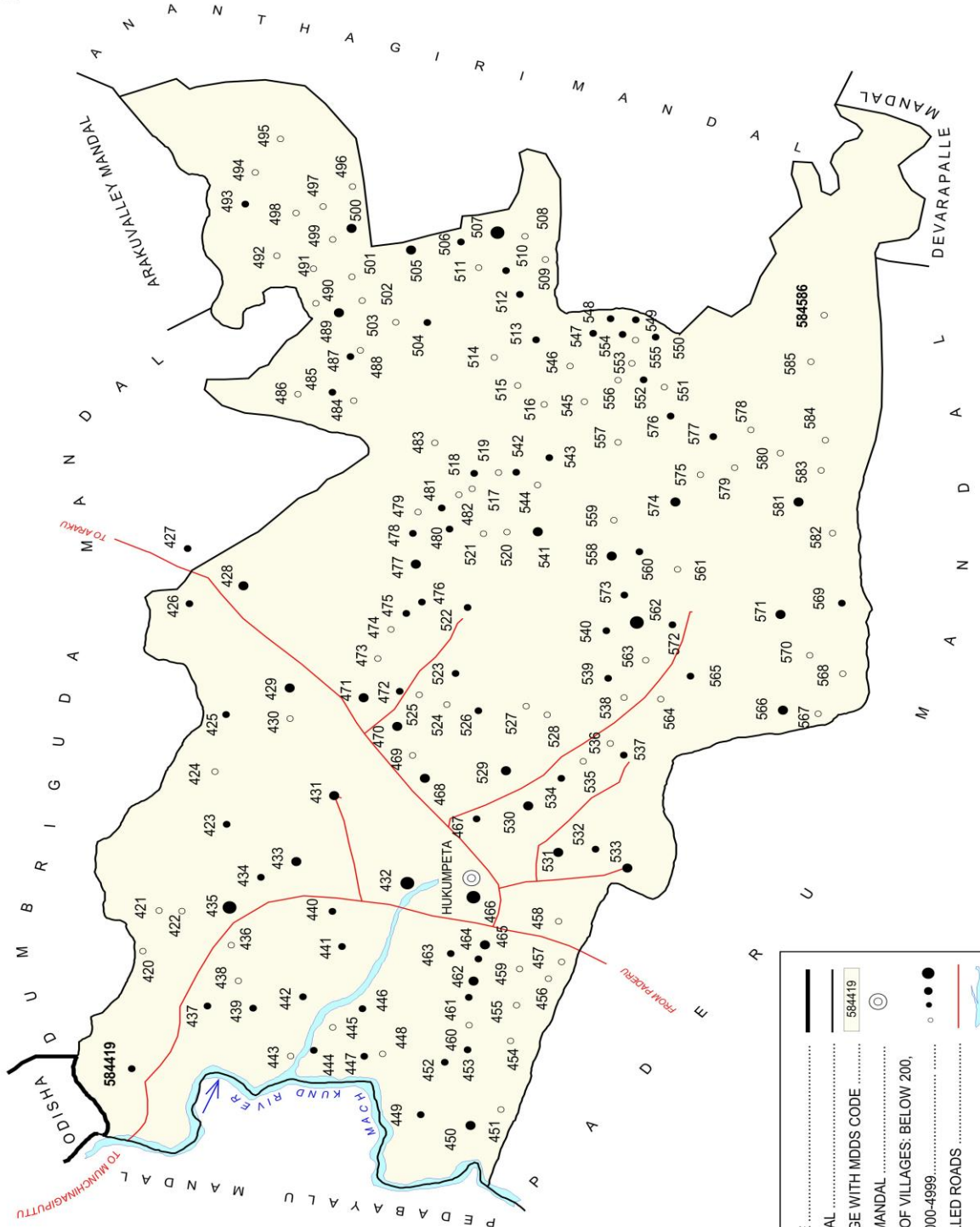
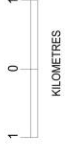
Land Use					Name of three most important commodities manufactured			Name of Village	Sl. No.
Area irrigated by source (in hectare).					First	Second	Third		
Canals (C)	Wells/Tube-wells(W/TW)	Tanks/Lakes(T/L)	Water Falls(WF)	Others(O)	120	121	122	2	1
0	0	0	0	0				Gurilova	1147
0	0	0	0	0				Karriguda	1148
0	0	0	0	0				Yerraguppa	1149
0	0	0	0	0				Tenkariguda	1150
0	0	0	0	0				Dimbrivanivandlavada	1151
0	0	0	0	0				Talaripadu	1152
0	0	0	0	0				Nandiguni	1153
0	0	0	0	0				Gurajala	1154
0	0	0	0	0				Kavaliguda	1155
0	0	0	0	0				Donumuru	1156
0	0	0	0	0				Tekkapuram	1157
0	0	0	0	0				Purulabanda	1158
0	0	0	0	0				Pedabayalu	1159
0	0	0	0	0				Onikannela	1160
0	0	0	0	0				Vulagumma	1161
0	0	0	0	0				Vandavalova	1162
0	0	0	0	0				Jorlaguda	1163
0	0	0	0	0				Malipadu	1164
0	0	0	0	0				Vegupadu	1165
0	0	0	0	0				Gummidipadu	1166
0	0	0	0	0				Nunemamid	1167
58.9	10	18.8	14.6	908					

INDIA

ANDHRA PRADESH

HUKUMPETA MANDAL

VISAKHAPATNAM DISTRICT



AREA : 412.25 Sq.Kms.
 POPULATION : 51,697
 No. OF TOWNS : NIL
 No. OF VILLAGES : 168
 DISTANCE FROM Dist. H.Qtrs.
 TO MANDAL H.Qtrs. : 132 Kms.

BOUNDARY, STATE
" MANDAL	————
" VILLAGE WITH MDDS CODE	584419
HEADQUARTERS, MANDAL	⊙
POPULATION SIZE OF VILLAGES: BELOW 200,	•
200-499, 500-999, 1000-4999	•••
IMPORTANT METALLED ROADS	—
RIVER/STREAM	~~~~~

**ALPHABETICAL LIST OF VILLAGES (MANDAL PARISHAD WISE)
VISAKHAPATNAM DISTRICT**

Sl. No.	Name of Village	2011 Census Location Code No.	2001 Census Location Code No.
1	2	3	4
Name of Mandal Parishad : Hukumpeta			
Name of Mandal : Hukumpeta (0006)			
1	Addumanda	2854404846584533	2813000601553400
2	Allamputtu	2854404846584549	2813000601555000
3	Allangiputtu	2854404846584434	2813000601543500
4	Amuru	2854404846584439	2813000601544000
5	Andiba	2854404846584566	2813000601556700
6	Arlada	2854404846584444	2813000601544500
7	Bairodivalasa @ Uppa	2854404846584507	2813000601550800
8	Bakuru	2854404846584562	2813000601556300
9	Baluroda	2854404846584426	2813000601542700
10	Bangarubuddi	2854404846584582	2813000601558300
11	Bangarugaruvu	2854404846584552	2813000601555300
12	Barapalle	2854404846584530	2813000601553100
13	Beeram	2854404846584463	2813000601546400
14	Besaiputtu	2854404846584425	2813000601542600
15	Bheemavaram	2854404846584564	2813000601556500
16	Bijjapalle	2854404846584436	2813000601543700
17	Bilaiputtu	2854404846584524	2813000601552500
18	Billaputtu	2854404846584501	2813000601550200
19	Birisingi	2854404846584528	2813000601552900
20	Boddaputtu	2854404846584478	2813000601547900
21	Boddaputtu	2854404846584526	2813000601552700
22	Boddaputtu	2854404846584559	2813000601556000
23	Boorja	2854404846584493	2813000601549400
24	Buradagummi	2854404846584544	2813000601554500
25	Burmanguda	2854404846584458	2813000601545900
26	Chatraiputtu	2854404846584467	2813000601546800
27	Cheedigaruvu	2854404846584586	2813000601558700
28	Cheediputtu	2854404846584423	2813000601542400
29	Cheekatiputtu	2854404846584487	2813000601548800
30	Cheekumaddula	2854404846584571	2813000601557200
31	Chilakalaputtu	2854404846584445	2813000601544600
32	Chinaburuguputtu	2854404846584523	2813000601552400
33	Chintalaveedhi	2854404846584475	2813000601547600
34	Chittampadu	2854404846584563	2813000601556400
35	D.Chintalaveedhi	2854404846584432	2813000601543300
36	Dabbagaruvu	2854404846584558	2813000601555900
37	Dalamputtu	2854404846584484	2813000601548500
38	Dalemputtu	2854404846584517	2813000601551800

**ALPHABETICAL LIST OF VILLAGES (MANDAL PARISHAD WISE)
VISAKHAPATNAM DISTRICT**

Sl. No.	Name of Village	2011 Census Location Code No.	2001 Census Location Code No.
1	2	3	4
Name of Mandal Parishad : Hukumpeta			
Name of Mandal : Hukumpeta (0006)			
39	Dalemputtu	2854404846584535	2813000601553600
40	Daragedda	2854404846584554	2813000601555500
41	Degasalthangi	2854404846584497	2813000601549800
42	Dirrapalle	2854404846584583	2813000601558400
43	Donkinavalasa	2854404846584569	2813000601557000
44	Duggam	2854404846584422	2813000601542300
45	Dumbriguda	2854404846584499	2813000601550000
46	Durgam	2854404846584551	2813000601555200
47	Edulagondi	2854404846584443	2813000601544400
48	Egasalthangi	2854404846584498	2813000601549900
49	Gadikinchumanda	2854404846584531	2813000601553200
50	Gadugupalle	2854404846584468	2813000601546900
51	Gangarajuputtu	2854404846584540	2813000601554100
52	Gangudi	2854404846584567	2813000601556800
53	Ganika	2854404846584584	2813000601558500
54	Garudapalle	2854404846584419	2813000601542000
55	Gasarapalle	2854404846584574	2813000601557500
56	Gatham	2854404846584489	2813000601549000
57	Gedelapadu	2854404846584577	2813000601557800
58	Gillibaddu	2854404846584570	2813000601557100
59	Gondipeta	2854404846584521	2813000601552200
60	Gondirapa	2854404846584520	2813000601552100
61	Goppulapalem	2854404846584572	2813000601557300
62	Gotchari	2854404846584453	2813000601545400
63	Gummadiganduva	2854404846584539	2813000601554000
64	Gummadigunta	2854404846584568	2813000601556900
65	Hukumpeta	2854404846584466	2813000601546700
66	Irukurai	2854404846584482	2813000601548300
67	Jakaramputtu	2854404846584512	2813000601551300
68	Jangamputtu	2854404846584488	2813000601548900
69	Jarrakonda	2854404846584580	2813000601558100
70	Jeelugulaputtu	2854404846584485	2813000601548600
71	Jogulaputtu	2854404846584455	2813000601545600
72	Kamayyapeta	2854404846584437	2813000601543800
73	Kangaruputtu	2854404846584456	2813000601545700
74	Kanguputtu	2854404846584513	2813000601551400
75	Kethampalem	2854404846584555	2813000601555600
76	Kimiduputtu	2854404846584490	2813000601549100

**ALPHABETICAL LIST OF VILLAGES (MANDAL PARISHAD WISE)
VISAKHAPATNAM DISTRICT**

Sl. No.	Name of Village	2011 Census Location Code No.	2001 Census Location Code No.
1	2	3	4
Name of Mandal Parishad : Hukumpeta			
Name of Mandal : Hukumpeta (0006)			
77	Kodeli	2854404846584452	2813000601545300
78	Koditala	2854404846584503	2813000601550400
79	Kokkisa	2854404846584480	2813000601548100
80	Kondayyapadu	2854404846584495	2813000601549600
81	Kontapalle	2854404846584470	2813000601547100
82	Konthili	2854404846584465	2813000601546600
83	Kotagummam	2854404846584561	2813000601556200
84	Kothavuru	2854404846584585	2813000601558600
85	Kulapadu	2854404846584459	2813000601546000
86	Kunturla	2854404846584442	2813000601544300
87	Kutangi Tadiputtu	2854404846584542	2813000601554300
88	Kuthangi	2854404846584543	2813000601554400
89	Lakeyaputtu	2854404846584461	2813000601546200
90	Liviti	2854404846584481	2813000601548200
91	Locheliputtu	2854404846584541	2813000601554200
92	M.Boddaputtu	2854404846584451	2813000601545200
93	M.Kothavuru	2854404846584449	2813000601545000
94	Maddiputtu	2854404846584502	2813000601550300
95	Maddiputtu	2854404846584565	2813000601556600
96	Majjivalasa	2854404846584500	2813000601550100
97	Malaguda	2854404846584462	2813000601546300
98	Mandiputtu	2854404846584486	2813000601548700
99	Mangalamamidi	2854404846584479	2813000601548000
100	Marela	2854404846584472	2813000601547300
101	Marripalem	2854404846584474	2813000601547500
102	Marriputtu	2854404846584454	2813000601545500
103	Marrivalasa	2854404846584536	2813000601553700
104	Masada	2854404846584429	2813000601543000
105	Matchyapuram	2854404846584430	2813000601543100
106	Matham	2854404846584450	2813000601545100
107	Mebha	2854404846584560	2813000601556100
108	Merakachinta	2854404846584573	2813000601557400
109	Mulakayiputtu	2854404846584557	2813000601555800
110	Muliaputtu	2854404846584464	2813000601546500
111	Mulusobha	2854404846584537	2813000601553800
112	Nakkalaputtu	2854404846584440	2813000601544100
113	Neelamputtu	2854404846584534	2813000601553500
114	Nimmalapadu	2854404846584506	2813000601550700

**ALPHABETICAL LIST OF VILLAGES (MANDAL PARISHAD WISE)
VISAKHAPATNAM DISTRICT**

Sl. No.	Name of Village	2011 Census Location Code No.	2001 Census Location Code No.
1	2	3	4
Name of Mandal Parishad : Hukumpeta			
Name of Mandal : Hukumpeta (0006)			
115	Nimmalapadu	2854404846584525	2813000601552600
116	Nittaputtu	2854404846584511	2813000601551200
117	Nurupanuku	2854404846584556	2813000601555700
118	Olda	2854404846584510	2813000601551100
119	Ontipaka	2854404846584427	2813000601542800
120	Palamamidi	2854404846584575	2813000601557600
121	Pamurai	2854404846584438	2813000601543900
122	Panasaputtu	2854404846584504	2813000601550500
123	Pandimetta	2854404846584424	2813000601542500
124	Patakadavada	2854404846584496	2813000601549700
125	Pathakota	2854404846584477	2813000601547800
126	Patiguruvu	2854404846584576	2813000601557700
127	Patimamidi	2854404846584457	2813000601545800
128	Patrimetta	2854404846584473	2813000601547400
129	Pattam	2854404846584505	2813000601550600
130	Peda Nandiputtu	2854404846584581	2813000601558200
131	Pedagaruvu	2854404846584471	2813000601547200
132	Peddapadu	2854404846584515	2813000601551600
133	Pedirai	2854404846584508	2813000601550900
134	Peesumamidi	2854404846584579	2813000601558000
135	Pusalagaruvu	2854404846584514	2813000601551500
136	Ramachandrapuram	2854404846584538	2813000601553900
137	Ranamkota	2854404846584553	2813000601555400
138	Rangapalle	2854404846584441	2813000601544200
139	Rangaseela	2854404846584428	2813000601542900
140	Rapa	2854404846584518	2813000601551900
141	Rathulaputtu	2854404846584420	2813000601542100
142	Reedabanda	2854404846584519	2813000601552000
143	Rudi @ Degarudi	2854404846584476	2813000601547700
144	Sampangiputtu	2854404846584446	2813000601544700
145	Sampangiputtu	2854404846584550	2813000601555100
146	Santhari	2854404846584522	2813000601552300
147	Sanyasammappalem	2854404846584532	2813000601553300
148	Sarasapadu	2854404846584548	2813000601554900
149	Sariyapolam	2854404846584483	2813000601548400
150	Sembi	2854404846584547	2813000601554800
151	Sesaipanuku	2854404846584578	2813000601557900
152	Sobakota	2854404846584447	2813000601544800

**ALPHABETICAL LIST OF VILLAGES (MANDAL PARISHAD WISE)
VISAKHAPATNAM DISTRICT**

Sl. No.	Name of Village	2011 Census Location Code No.	2001 Census Location Code No.
1	2	3	4
Name of Mandal Parishad : Hukumpeta			
Name of Mandal : Hukumpeta (0006)			
153	Sukuru	2854404846584529	2813000601553000
154	Sullipakoni	2854404846584492	2813000601549300
155	Sundruputtu	2854404846584448	2813000601544900
156	Tadigiri	2854404846584431	2813000601543200
157	Teegalavalasa	2854404846584435	2813000601543600
158	Thumbaguda	2854404846584494	2813000601549500
159	Tiyyaniputtu	2854404846584527	2813000601552800
160	Tokaduggam	2854404846584421	2813000601542200
161	Totakurapadu	2854404846584509	2813000601551000
162	Turakalametta	2854404846584516	2813000601551700
163	Urrada	2854404846584469	2813000601547000
164	Vachanarangini	2854404846584491	2813000601549200
165	Vakapalle	2854404846584545	2813000601554600
166	Vallangiputtu	2854404846584460	2813000601546100
167	Veerendla	2854404846584546	2813000601554700
168	Vukkurba	2854404846584433	2813000601543400

**Census of India 2011- Village Directory
Amenities and Land use (As on 2009)**

Name of District : Visakhapatnam

Location Code No.: 544

Name of Mandal Parishad : Hukumpeta

Location Code No.: 0521

Sl. No.	Name of Village	Location code no.	Total area of the village (in hectares rounded up to one decimal place)	Total population (2011 census)	Number of households (2011 census)	Number of educational amenities available (If not available within the village, the distance range code viz; a for < 5 Kms, b for 5-10 Kms and c for 10+ kms of nearest place where facility is available is given).									
						Pre-Primary school (PP)	Primary school (P)	Middle school (M)	Secondary School (S)	Senior Secondary school (SS)	Degree college of arts science & commerce (ASC)	Engineering college(EC)	Medical college (MC)	Management institute (MI)	Polytechnic (Pt)
1	2	3	4	5	6	7	8	9	10	11	12	13	14	15	16
1168	Garudapalle	584419	169	447	102	c	2	a	a	c	c	c	c	c	c
1169	Rathulaputtu	584420	24	115	28	c	1	a	a	c	c	c	c	c	c
1170	Tokaduggam	584421	42	85	16	c	a	a	a	c	c	c	c	c	c
1171	Duggam	584422	50	72	16	c	1	a	a	c	c	c	c	c	c
1172	Cheediputtu	584423	38	230	55	b	2	b	b	b	c	c	c	c	c
1173	Pandimetta	584424	91	194	54	b	2	a	a	b	c	c	c	c	c
1174	Besaiputtu	584425	85	338	81	c	2	b	b	c	c	c	c	c	c
1175	Baluroda	584426	283	463	145	b	2	a	a	b	c	c	c	c	c
1176	Ontipaka	584427	184	285	85	c	2	b	b	c	c	c	c	c	c
1177	Rangaseela	584428	494	950	272	c	3	a	a	c	c	c	c	c	c
1178	Masada	584429	68	505	128	b	2	a	a	b	c	c	c	c	c
1179	Matchyapuram	584430	90	159	40	b	1	a	a	b	c	c	c	c	c
1180	Tadigiri	584431	305	821	246	c	1	b	b	b	c	c	c	c	c
1181	D.Chintalaveedhi	584432	358	1036	299	b	3	b	a	a	c	c	c	c	c
1182	Vukkurba	584433	307	813	239	c	3	a	a	b	c	c	c	c	c
1183	Allangiputtu	584434	97	325	24	c	2	2	1	b	c	c	c	c	c
1184	Teegalavalasa	584435	117	1248	292	c	5	a	a	c	c	c	c	c	c
1185	Bijjapalle	584436	121	146	30	b	1	a	b	c	c	c	c	c	c
1186	Kamayyapeta	584437	74	288	65	c	2	1	a	c	c	c	c	c	c
1187	Pamurai	584438	67	113	24	c	1	a	b	c	c	c	c	c	c
1188	Amuru	584439	98	303	63	b	1	a	a	a	c	c	c	c	c
1189	Nakkalaputtu	584440	183	312	92	a	2	a	a	a	c	c	c	c	c
1190	Rangapalle	584441	120	450	134	b	2	a	a	b	c	c	c	c	c

**Census of India 2011- Village Directory
Amenities and Land use (As on 2009)**

Name of District : Visakhapatnam

Location Code No.: 544

Name of Mandal Parishad : Hukumpeta

Location Code No.: 0521

Number of educational amenities available (If not available within the village, the distance range code viz; a for <5 Kms, b for 5-10 Kms and c for 10+ kms of nearest place where facility is available is given).				Number of Medical Amenities available. (If not available within the village, the distance range code viz; a for < 5 Kms, b for 5-10 Kms and c for 10+ kms of nearest place where facility is available is given).										Name of Village	Sl. No.	
Vocational training school /ITI	Non-formal training centre (NFTC)	Special school for disabled (SSD)	Others (specify)	Community health centre (CHC)	Primary health centre (PHC)	Primary health sub centre (PHS)	Maternity and child welfare centre (MCW)	T. B. clinic (TBC)	Hospital-allopathic (HA)	Hospital-alternative medicine (HO)	Dispensary (D)	Veterinary hospital (VH)	Mobile health clinic (MHC)			Family welfare centre (FWC)
17	18	19	20	21	22	23	24	25	26	27	28	29	30	31	2	1
c	c	c		c	c	c	c	c	c	c	c	c	1	c	Garudapalle	1168
c	c	c		c	c	c	c	c	c	c	c	c	1	c	Rathulaputtu	1169
c	c	c		c	c	c	c	c	c	c	c	c	1	c	Tokaduggam	1170
c	c	c		c	c	c	c	c	c	c	c	c	1	c	Duggam	1171
c	c	c		c	b	a	c	c	c	c	c	c	1	c	Cheediputtu	1172
c	c	c		c	b	a	c	c	c	c	c	b	1	c	Pandimetta	1173
c	c	c		c	c	b	c	c	c	c	c	c	1	c	Besaiputtu	1174
c	c	c		c	b	a	c	c	c	c	c	b	1	c	Baluroda	1175
c	c	c		c	b	b	c	c	c	c	c	b	1	c	Ontipaka	1176
c	c	c		c	b	b	c	c	c	c	c	b	1	c	Rangaseela	1177
c	c	c		c	c	a	c	c	c	c	c	c	1	c	Masada	1178
c	c	c		c	b	a	c	c	c	c	c	b	1	c	Matchyapuram	1179
c	c	c		c	1	1	c	c	c	c	c	b	b	c	Tadigiri	1180
c	c	c		c	a	a	c	c	c	c	c	a	1	c	D.Chintalaveedhi	1181
c	c	c		c	1	1	c	c	c	c	c	b	b	c	Vukkurba	1182
c	c	c		c	b	a	c	c	c	c	c	b	1	c	Allangiputtu	1183
c	c	c		c	c	b	c	c	c	c	c	c	1	c	Teegalavalasa	1184
c	c	c		c	c	b	c	c	c	c	c	c	1	c	Bijjapalle	1185
c	c	c		c	c	b	c	c	c	c	c	c	1	c	Kamayyapeta	1186
c	c	c		c	c	b	c	c	c	c	c	c	1	c	Pamurai	1187
c	c	c		c	c	b	c	c	c	c	c	c	1	c	Amuru	1188
c	c	c		c	a	a	c	c	c	b	c	a	1	c	Nakkalaputtu	1189
c	c	c		c	b	b	c	c	c	c	c	b	1	c	Rangapalle	1190

**Census of India 2011- Village Directory
Amenities and Land use (As on 2009)**

Name of District : Visakhapatnam

Location Code No.: 544

Name of Mandal Parishad : Hukumpeta

Location Code No.: 0521

Sl. No.	Name of Village	Number of Non-Government Medical Amenities available.							Availability of drinking water - Yes / No								
		Charitable non Govt. hospital/Nursing home.	Medical practitioner with MBBS Degree	Medical practitioner with other degree	Medical practitioner with no degree	Traditional practitioner and faith healer	Medicine Shop	Others	Tap water (Treated/Untreated)	Well water (Covered / Uncovered well)	Hand Pump	Tube wells / Bore well	Spring	River / Canal	Tank / Pond / Lake	Others	
1	2	32	33	34	35	36	37	38	39	40	41	42	43	44	45	46	
1168	Garudapalle	0	0	0	0	0	0	0	No	Yes	Yes	No	No	No	Yes	No	
1169	Rathulaputtu	0	0	0	0	0	0	0	No	Yes	Yes	No	No	No	No	No	
1170	Tokaduggam	0	0	0	0	0	0	0	No	No	Yes	No	No	No	No	No	
1171	Duggam	0	0	0	0	0	0	0	No	Yes	Yes	No	No	No	No	No	
1172	Cheediputtu	0	0	0	0	0	0	0	No	Yes	No	No	No	No	No	No	
1173	Pandimetta	0	0	0	0	0	0	0	No	Yes	No	No	No	No	Yes	No	
1174	Besaiputtu	0	0	0	0	0	0	0	Yes	Yes	No	No	No	No	No	No	
1175	Baluroda	0	0	0	0	0	0	0	Yes	Yes	Yes	No	Yes	No	No	No	
1176	Ontipaka	0	0	0	0	0	0	0	Yes	No	Yes	No	Yes	No	No	No	
1177	Rangaseela	0	0	0	0	0	0	0	Yes	Yes	Yes	No	No	No	No	No	
1178	Masada	0	0	0	0	0	0	0	Yes	No	No	Yes	Yes	No	No	No	
1179	Matchyapuram	0	0	0	0	0	0	0	No	Yes	Yes	Yes	No	No	No	No	
1180	Tadigiri	0	0	0	0	0	1	0	No	Yes	Yes	No	Yes	No	No	No	
1181	D.Chintalaveedhi	0	0	0	0	0	0	0	No	Yes	Yes	No	Yes	No	No	No	
1182	Vukkurba	0	0	0	0	0	0	0	No	Yes	Yes	No	No	No	No	No	
1183	Allangiputtu	0	0	0	0	0	0	0	No	Yes	Yes	No	No	No	No	No	
1184	Teegalavalasa	0	0	0	0	0	0	0	No	Yes	Yes	No	Yes	No	No	No	
1185	Bijjapalle	0	0	0	0	0	0	0	No	Yes	Yes	No	No	No	No	No	
1186	Kamayyapeta	0	0	0	0	0	0	0	No	Yes	Yes	No	No	No	Yes	No	
1187	Pamurai	0	0	0	0	0	0	0	No	Yes	Yes	No	No	No	No	No	
1188	Amuru	0	0	0	0	0	0	0	No	Yes	Yes	No	No	No	No	No	
1189	Nakkalaputtu	0	0	0	0	0	0	0	No	Yes	Yes	No	No	No	No	No	
1190	Rangapalle	0	0	0	0	0	0	0	No	Yes	Yes	No	No	No	No	No	

**Census of India 2011- Village Directory
Amenities and Land use (As on 2009)**

Name of District : Visakhapatnam

Location Code No.: 544

Name of Mandal Parishad : Hukumpeta

Location Code No.: 0521

Availability of toilet & others Yes / No				Communication and transport facilities (If amenities available code -Yes is given except for Village Pin Code ,If not available within the village , the distance range code viz; a for < 5 Kms, b for 5-10 Kms and c for 10+ kms of nearest place where facility is available is given).									Name of Village	Sl. No.
Community toilet including bath.	Community toilet excluding bath.	Rural sanitary mart or sanitary hardware outlet available near the village.	Community bio- gas or recycle of waste for productive use.	Post office(PO)	Sub post office (SPO)	Post & Telegraph office (P&TO)	Village Pin Code	Telephones (Land lines)	Public call office (PCO)	Mobile phone coverage	Internet cafes/ Common service centre (CSC)			
47	48	49	50	51	52	53	54	55	56	57	58	2	1	
No	No	No	No	c	c	c	531077	c	c	a	c	Garudapalle	1168	
No	No	No	No	c	c	c	531077	c	c	a	c	Rathulaputtu	1169	
No	No	No	No	c	c	c	531077	c	c	c	c	Tokaduggam	1170	
No	No	No	No	c	c	c	531077	c	c	c	c	Duggam	1171	
No	No	No	No	c	b	c	531077	b	b	Yes	b	Cheediputtu	1172	
No	No	Yes	No	c	b	c	531077	c	c	b	b	Pandimetta	1173	
No	No	No	No	c	c	c	531077	c	c	b	c	Besaiputtu	1174	
No	No	No	No	c	b	c	531077	b	b	Yes	b	Baluroda	1175	
No	No	No	No	c	b	c	531077	b	c	Yes	c	Ontipaka	1176	
No	No	No	No	c	b	c	531077	Yes	c	Yes	c	Rangaseela	1177	
No	No	No	No	c	c	c	531077	Yes	c	Yes	b	Masada	1178	
No	No	No	No	c	b	c	531077	a	c	Yes	b	Matchyapuram	1179	
No	No	No	No	c	Yes	c	531077	a	c	Yes	a	Tadigiri	1180	
No	No	No	No	c	a	c	531077	Yes	c	Yes	a	D.Chintalaveedhi	1181	
No	No	No	No	c	b	c	531077	b	c	Yes	b	Vukkurba	1182	
No	No	No	No	c	b	c	531077	b	c	Yes	b	Allangiputtu	1183	
No	No	No	No	c	c	c	531077	c	c	a	c	Teegalavalasa	1184	
No	No	No	No	c	b	c	531077	c	c	a	c	Bijjapalle	1185	
No	No	No	No	c	Yes	c	531077	c	Yes	a	c	Kamayyapeta	1186	
No	No	No	No	c	b	c	531077	c	c	b	c	Pamurai	1187	
No	No	No	No	c	b	c	531077	c	c	c	c	Amuru	1188	
No	No	No	No	c	b	b	531077	a	c	Yes	a	Nakkalaputtu	1189	
No	No	No	No	c	c	c	531077	b	c	Yes	b	Rangapalle	1190	

**Census of India 2011- Village Directory
Amenities and Land use (As on 2009)**

Name of District : Visakhapatnam

Location Code No.: 544

Name of Mandal Parishad : Hukumpeta

Location Code No.: 0521

Sl. No.	Name of Village	Communication and transport facilities (If amenities available code -Yes is given except for Village Pin Code, If not available within the village, the distance range code viz; a for < 5 Kms, b for 5-10 Kms and c for 10+ kms of nearest place where facility is available is given).									
		Private courier facility	Bus service (Public & Private)	Railway stations	Auto/Modified Autos	Taxis and Vans	Tractors	Cycle-pulled rickshaws(Manual & Machine driven)	Carts driven by animals	Sea /River ferry service	
1	2	59	60	61	62	63	64	65	66	67	
1168	Garudapalle	c	Yes	c	c	c	c		Yes	c	
1169	Rathulaputtu	c	Yes	c	c	c	c		a	c	
1170	Tokaduggam	c	Yes	c	c	c	c		b	c	
1171	Duggam	c	a	c	c	c	c		b	c	
1172	Cheediputtu	c	b	c	b	b	c		b	c	
1173	Pandimetta	c	a	c	b	b	c		b	c	
1174	Besaiputtu	c	b	c	c	c	c		Yes	c	
1175	Baluroda	c	a	c	b	b	c		Yes	c	
1176	Ontipaka	b	a	c	b	c	c		Yes	c	
1177	Rangaseela	c	a	c	Yes	c	c		Yes	c	
1178	Masada	c	Yes	c	b	b	c		Yes	c	
1179	Matchyapuram	c	a	c	b	b	b		Yes	c	
1180	Tadigiri	c	b	c	b	a	b		Yes	c	
1181	D.Chintalaveedhi	c	Yes	c	Yes	Yes	Yes		Yes	c	
1182	Vukkurba	c	b	c	Yes	b	b		Yes	c	
1183	Allangiputtu	c	b	c	Yes	b	b		a	c	
1184	Teegalavalasa	c	Yes	c	a	c	c		Yes	c	
1185	Bijjapalle	c	Yes	c	b	c	c		b	c	
1186	Kamayyapeta	c	Yes	c	c	c	c		b	c	
1187	Pamurai	c	a	c	b	c	c		a	c	
1188	Amuru	c	Yes	c	b	c	c		Yes	c	
1189	Nakkalaputtu	c	Yes	c	Yes	a	c		Yes	c	
1190	Rangapalle	c	b	c	Yes	b	b		Yes	c	

**Census of India 2011- Village Directory
Amenities and Land use (As on 2009)**

Name of District : Visakhapatnam

Location Code No.: 544

Name of Mandal Parishad : Hukumpeta

Location Code No.: 0521

Village connected to highways,village roads, banks & credit societies (If amenities available code -Yes is given, If not available within the village , the distance range code viz; a for < 5 Kms, b for 5-10 Kms and c for 10+ kms of nearest place where facility is available is given).												Name of Village	Sl. No.
Connected to national highway(NH)	Connected to state highway(SH)	Connected to major district road (MDR)	Connected to others district road	Pucca roads	Kutchcha roads	Water bounded macadam(WBM) roads	Navigable waterway (river/canal)(NW)	Footpaths (FP)	Commercial & Co-operative Banks	ATM	Agricultural Credit Societies		
68	69	70	71	72	73	74	75	76	77	78	79	2	1
c	c	c	Yes	a	Yes	Yes		Yes	c	c	c	Garudapalle	1168
c	c	c	a	b	Yes	Yes		Yes	c	c	c	Rathulaputtu	1169
c	c	c	b	a	Yes	Yes		Yes	c	c	c	Tokaduggam	1170
c	c	c	b	b	Yes	Yes		Yes	c	c	c	Duggam	1171
c	c	c	b	b	Yes	b		Yes	b	c	b	Cheediputtu	1172
c	c	c	c	b	Yes	b		Yes	b	c	b	Pandimetta	1173
c	c	c	c	b	Yes	b		Yes	c	c	c	Besaiputtu	1174
c	c	c	b	b	Yes	b		Yes	b	c	b	Baluroda	1175
c	c	c	b	b	Yes	b		Yes	b	c	c	Ontipaka	1176
c	c	c	Yes	Yes	Yes	c		Yes	b	c	c	Rangaseela	1177
c	c	c	Yes	Yes	Yes	b		Yes	b	c	b	Masada	1178
c	c	c	b	b	Yes	b		Yes	b	c	b	Matchyapuram	1179
c	c	c	Yes	Yes	Yes	b		Yes	a	c	a	Tadigiri	1180
c	c	c	Yes	Yes	Yes	c		Yes	a	c	a	D.Chintalaveedhi	1181
c	c	c	Yes	Yes	Yes	b		Yes	b	c	b	Vukkurba	1182
c	c	c	Yes	a	Yes	b		Yes	b	c	b	Allangiputtu	1183
c	c	c	a	Yes	Yes	b		Yes	c	c	c	Teegalavalasa	1184
c	c	c	Yes	b	Yes	Yes		Yes	c	c	c	Bijjapalle	1185
c	c	c	b	a	Yes	Yes		Yes	c	c	c	Kamayyapeta	1186
c	c	c	Yes	a	Yes	Yes		Yes	c	c	c	Pamurai	1187
c	c	c	a	b	Yes	Yes		Yes	c	c	c	Amuru	1188
c	c	c	b	b	Yes	b		Yes	a	c	a	Nakkalaputtu	1189
c	c	c	b	b	Yes	b		Yes	b	c	b	Rangapalle	1190

**Census of India 2011- Village Directory
Amenities and Land use (As on 2009)**

Name of District : Visakhapatnam

Location Code No.: 544

Name of Mandal Parishad : Hukumpeta

Location Code No.: 0521

Sl. No.	Name of Village	Availability of miscellaneous facilities (If amenities available code -Yes is given, If not available within the village, the distance range code viz; a for < 5 Kms, b for 5-10 Kms and c for 10+ kms of nearest place where facility is available is given).										
		Self-Help Group (SHG)	Public distribution system (PDS) shop	Mandis / Regular market	Weekly Haat	Agricultural marketing society	Integrated Child Development Scheme (Nutritional Centres)	Anganwadi Centre (Nutritional Centres)	Others (Nutritional Centres)	ASHA (Accredited Social Health Activist)	Community centre with/without TV	
1	2	80	81	82	83	84	85	86	87	88	89	
1168	Garudapalle	Yes	a	c	c	c	Yes	Yes	Yes	Yes	c	
1169	Rathulaputtu	Yes	a	c	c	c	Yes	Yes	Yes	a	c	
1170	Tokaduggam	Yes	a	c	c	c	Yes	Yes	Yes	c	b	
1171	Duggam	Yes	a	c	c	c	Yes	Yes	Yes	c	c	
1172	Cheediputtu	Yes	a	b	c	c	Yes	Yes	Yes	Yes	c	
1173	Pandimetta	Yes	a	c	b	c	Yes	Yes	Yes	Yes	c	
1174	Besaiputtu	Yes	a	c	c	c	Yes	Yes	Yes	Yes	c	
1175	Baluroda	Yes	a	c	c	c	Yes	Yes	Yes	Yes	c	
1176	Ontipaka	Yes	a	c	c	c	Yes	Yes	Yes	Yes	c	
1177	Rangaseela	Yes	c	c	c	c	Yes	Yes	Yes	Yes	c	
1178	Masada	Yes	Yes	a	c	c	Yes	Yes	Yes	Yes	Yes	
1179	Matchyapuram	Yes	a	c	b	c	Yes	Yes	Yes	Yes	c	
1180	Tadigiri	Yes	Yes	a	b	c	Yes	Yes	Yes	Yes	Yes	
1181	D.Chintalaveedhi	Yes	a	a	a	a	Yes	Yes	Yes	Yes	a	
1182	Vukkurba	Yes	a	b	c	c	Yes	Yes	Yes	Yes	b	
1183	Allangiputtu	Yes	b	b	c	c	Yes	Yes	Yes	Yes	b	
1184	Teegalavalasa	Yes	Yes	c	c	c	Yes	Yes	Yes	Yes	Yes	
1185	Bijjapalle	Yes	a	c	c	c	Yes	Yes	Yes	Yes	c	
1186	Kamayyapeta	Yes	Yes	c	c	c	Yes	Yes	Yes	Yes	a	
1187	Pamurai	Yes	c	c	c	c	Yes	Yes	Yes	Yes	c	
1188	Amuru	Yes	a	c	c	c	Yes	Yes	Yes	Yes	c	
1189	Nakkalaputtu	Yes	a	a	a	c	Yes	Yes	Yes	Yes	a	
1190	Rangapalle	Yes	a	b	b	c	Yes	Yes	Yes	Yes	b	

**Census of India 2011- Village Directory
Amenities and Land use (As on 2009)**

Name of District : Visakhapatnam

Location Code No.: 544

Name of Mandal Parishad : Hukumpeta

Location Code No.: 0521

Availability of miscellaneous facilities (If amenities available code -Yes is given, If not available within the village, the distance range code viz; a for < 5 Kms, b for 5-10 Kms and c for 10+ kms of nearest place where facility is available is given).								Availability of electricity (Yes/No)				Nearest Town		Name of Village	Sl. No.
Sports Field,	Sports Club / Recreation Centre	Cinema / Video Hall	Public Library	Public Reading Room	Newspaper Supply	Assembly Polling station	Birth & Death Registration Office	Power Supply for Domestic Use (ED)	Power Supply for Agricultural Use (EAG)	Power Supply for Commercial Use (EC)	Power Supply for All Uses (EA)	Name	Distance range code i.e. a for <5 Kms, b for 5-10 Kms and c for 10+ kms		
90	91	92	93	94	95	96	97	98	99	100	101	102	103	2	1
c	c	c	c	c	Yes	Yes	Yes	Yes	Yes	Yes	Yes	Anakapalle	c	Garudapalle	1168
c	c	c	c	c	Yes	c	c	Yes	Yes	Yes	Yes	Anakapalle	c	Rathulaputtu	1169
c	c	c	c	c	Yes	c	c	Yes	Yes	Yes	Yes	Anakapalle	c	Tokaduggam	1170
c	c	c	c	c	Yes	c	c	Yes	Yes	Yes	Yes	Anakapalle	c	Duggam	1171
c	c	c	c	c	Yes	b	a	Yes	Yes	Yes	Yes	Anakapalle	c	Cheediputtu	1172
c	c	c	b	c	Yes	a	a	Yes	Yes	Yes	Yes	Anakapalle	c	Pandimetta	1173
c	c	c	c	c	Yes	Yes	c	Yes	Yes	Yes	Yes	Anakapalle	c	Besaiuttu	1174
c	c	c	b	b	Yes	Yes	Yes	Yes	Yes	Yes	Yes	Anakapalle	c	Baluroda	1175
c	c	c	b	c	Yes	b	c	Yes	Yes	Yes	Yes	Anakapalle	c	Ontipaka	1176
c	c	c	c	c	Yes	Yes	Yes	Yes	Yes	Yes	Yes	Anakapalle	c	Rangaseela	1177
c	c	c	c	c	Yes	Yes	Yes	Yes	Yes	Yes	Yes	Anakapalle	c	Masada	1178
c	c	c	b	c	Yes	a	a	Yes	Yes	Yes	Yes	Anakapalle	c	Matchyapuram	1179
c	c	c	b	c	Yes	Yes	Yes	Yes	Yes	Yes	Yes	Anakapalle	c	Tadigiri	1180
c	c	c	a	c	Yes	Yes	Yes	Yes	Yes	Yes	Yes	Anakapalle	c	D.Chintalaveedhi	1181
c	c	c	b	c	Yes	Yes	a	Yes	Yes	Yes	Yes	Anakapalle	c	Vukkurba	1182
c	c	c	b	c	Yes	Yes	a	Yes	Yes	Yes	Yes	Anakapalle	c	Allangiputtu	1183
c	c	c	c	c	Yes	Yes	Yes	Yes	Yes	Yes	Yes	Anakapalle	c	Teegalavalasa	1184
c	c	c	c	c	Yes	c	c	Yes	Yes	Yes	Yes	Anakapalle	c	Bijjapalle	1185
c	c	c	c	c	Yes	c	c	Yes	Yes	Yes	Yes	Anakapalle	c	Kamayyapeta	1186
c	c	c	c	c	Yes	c	Yes	Yes	Yes	Yes	Yes	Anakapalle	c	Pamurai	1187
c	c	c	c	c	Yes	Yes	c	Yes	Yes	Yes	Yes	Anakapalle	c	Amuru	1188
c	b	c	a	c	Yes	Yes	a	Yes	Yes	Yes	Yes	Anakapalle	c	Nakkalaputtu	1189
c	c	c	b	c	Yes	a	a	Yes	Yes	Yes	Yes	Anakapalle	c	Rangapalle	1190

**Census of India 2011- Village Directory
Amenities and Land use (As on 2009)**

Name of District : Visakhapatnam

Location Code No.: 544

Name of Mandal Parishad : Hukumpeta

Location Code No.: 0521

Sl. No.	Name of Village	Land Use										
		Area under different types of land use (in hectares rounded up to one decimal place)										
		Forests	Area under Non-agricultural Uses	Barren and Un-cultivable land	Permanent Pastures and Other Grazing Lands	Land Under Miscellaneous Tree Crops etc.	Culturable Waste Land	Fallow lands other than current fallows	Current Fallows	Net Area Sown	Total Irrigated Land Area	Total Un-irrigated Land Area
1	2	104	105	106	107	108	109	110	111	112	113	114
1168	Garudapalle	0	0.3	8.4	0	0	2	0	0	158.3	21	137.3
1169	Rathulaputtu	0	0.4	6	0	0	2	0	0	15.6	2	13.6
1170	Tokaduggam	0	0.2	20.6	0	0	3	0	0	18.2	1	17.2
1171	Duggam	0	0.5	20.5	0	0	4	0	0	25	5	20
1172	Cheediputtu	0	1.8	20.3	0	0	8	0	0	7.9	5	2.9
1173	Pandimetta	0	0	21	0	0	2.7	0	0	67.3	7	60.3
1174	Besaiputtu	0	0	31.2	0	0	7	0	0	46.8	16	30.8
1175	Baluroda	0	2.2	136.3	0	0	30	0	0	114.5	19	95.5
1176	Ontipaka	0	3	46	0	0	0	0	0	135	86	49
1177	Rangaseela	0	0.8	250.5	0	0	1	0	0	241.7	42	199.7
1178	Masada	0	0	9	0	0	3.8	0	0	55.2	9	46.2
1179	Matchyapuram	0	0	12.4	0	0	2.5	0	0	75.1	22	53.1
1180	Tadigiri	0	1.1	31.1	0	0	16.4	0	0	256.4	94	162.4
1181	D.Chintalaveedhi	0	18.2	45.6	0	0	32.1	0	0	262.1	65	197.1
1182	Vukkurba	0	1.1	84	0	0	16.2	0	0	205.7	36	169.7
1183	Allangiputtu	0	1	6.3	0	0	20.1	0	0	69.6	2	67.6
1184	Teegalavalasa	0	1	56.2	0	0	7.1	0	0	52.7	19	33.7
1185	Bijjapalle	0	0.7	72.8	0	0	3	0	0	44.5	2	42.5
1186	Kamayyapeta	0	0.5	2.5	0	0	18	0	0	53	4	49
1187	Pamurai	0	1	5.3	0	0	9.2	0	0	51.5	2	49.5
1188	Amuru	0	0	36.5	0	0	10.8	0	0	50.7	11	39.7
1189	Nakkalaputtu	0	0	20.9	0	0	26.7	0	0	135.4	68.8	66.6
1190	Rangapalle	0	2	8.7	0	0	67.2	0	0	42.1	28	14.1

**Census of India 2011- Village Directory
Amenities and Land use (As on 2009)**

Name of District : Visakhapatnam

Location Code No.: 544

Name of Mandal Parishad : Hukumpeta

Location Code No.: 0521

Land Use					Name of three most important commodities manufactured			Name of Village	Sl. No.					
Area irrigated by source (in hectare).					First	Second	Third							
Canals (C)	Wells/Tube-wells(W/TW)	Tanks/Lakes(T/L)	Water Falls(WF)	Others(O)				115	116	117	118	119	120	121
0	0	0	0	21				Garudapalle	1168					
0	0	0	0	2				Rathulaputtu	1169					
0	0	0	0	1				Tokaduggam	1170					
0	0	0	0	5				Duggam	1171					
0	0	0	0	5				Cheediputtu	1172					
0	0	0	0	7				Pandimetta	1173					
0	0	0	0	16				Besaiputtu	1174					
0	0	0	0	19				Baluroda	1175					
0	2	0	0	84				Ontipaka	1176					
0	6	0	0	36				Rangaseela	1177					
0	0	0	0	9				Masada	1178					
0	0	0	0	22				Matchyapuram	1179					
0	0	10	0	84				Tadigiri	1180					
0	0	20	0	45				D.Chintalaveedhi	1181					
0	0	0	0	36				Vukkurba	1182					
0	0	0	0	2				Allangiputtu	1183					
0	0	0	0	19				Teegalavalasa	1184					
0	0	0	0	2				Bijjapalle	1185					
0	0	0	0	4				Kamayyapeta	1186					
0	0	0	0	2				Pamurai	1187					
0	0	0	0	11				Amuru	1188					
0	0	10.8	0	58				Nakkalaputtu	1189					
0	0	7	0	21				Rangapalle	1190					

**Census of India 2011- Village Directory
Amenities and Land use (As on 2009)**

Name of District : Visakhapatnam

Location Code No.: 544

Name of Mandal Parishad : Hukumpeta

Location Code No.: 0521

Sl. No.	Name of Village	Location code no.	Total area of the village (in hectares rounded up to one decimal place)	Total population (2011 census)	Number of households (2011 census)	Number of educational amenities available (If not available within the village, the distance range code viz; a for < 5 Kms, b for 5-10 Kms and c for 10+ kms of nearest place where facility is available is given).									
						Pre-Primary school (PP)	Primary school (P)	Middle school (M)	Secondary School (S)	Senior Secondary school (SS)	Degree college of arts science & commerce (ASC)	Engineering college(EC)	Medical college (MC)	Management institute (MI)	Polytechnic (Pt)
1	2	3	4	5	6	7	8	9	10	11	12	13	14	15	16
1191	Kunturla	584442	119	462	108	b	1	b	b	c	c	c	c	c	c
1192	Edulagondi	584443	42	88	22	c	a	b	b	b	c	c	c	c	c
1193	Arlada	584444	76	224	54	c	2	b	b	b	c	c	c	c	c
1194	Chilakalaputtu	584445	51	198	47	b	1	b	b	b	c	c	c	c	c
1195	Sampangiputtu	584446	110	215	59	b	2	b	b	b	c	c	c	c	c
1196	Sobakota	584447	247	409	120	b	1	b	b	b	c	c	c	c	c
1197	Sundruputtu	584448	126	181	56	c	1	b	b	b	c	c	c	c	c
1198	M.Kothavuru	584449	115	384	97	c	1	b	b	c	c	c	c	c	c
1199	Matham	584450	552	953	247	c	3	1	c	c	c	c	c	c	c
1200	M.Boddaputtu	584451	106	156	45	c	1	a	c	c	c	c	c	c	c
1201	Kodeli	584452	230	355	86	c	1	b	b	c	c	c	c	c	c
1202	Gotchari	584453	140	321	86	c	1	c	b	c	c	c	c	c	c
1203	Marriputtu	584454	58	130	32	c	1	a	a	c	c	c	c	c	c
1204	Jogulaputtu	584455	79	106	25	b	1	b	b	b	b	c	c	c	b
1205	Kangaruputtu	584456	77	75	19	c	b	a	a	b	b	c	c	c	b
1206	Patimamidi	584457	81	90	26	b	a	a	b	b	b	c	c	c	a
1207	Burmanguda	584458	99	190	57	a	1	a	a	a	b	c	c	c	b
1208	Kulapadu	584459	146	185	48	b	1	a	a	a	b	c	c	c	b
1209	Vallangiputtu	584460	18	60	16	c	a	c	a	c	c	c	c	c	c
1210	Lakeyaputtu	584461	45	278	74	b	1	b	b	b	b	c	c	c	b
1211	Malaguda	584462	102	590	80	b	2	1	1	b	b	c	c	b	b
1212	Beeram	584463	39	323	91	a	1	a	a	a	b	c	c	c	b
1213	Muliaputtu	584464	63	310	80	a	1	a	a	a	b	c	c	c	b

**Census of India 2011- Village Directory
Amenities and Land use (As on 2009)**

Name of District : Visakhapatnam

Location Code No.: 544

Name of Mandal Parishad : Hukumpeta

Location Code No.: 0521

Number of educational amenities available (If not available within the village, the distance range code viz; a for <5 Kms, b for 5-10 Kms and c for 10+ kms of nearest place where facility is available is given).				Number of Medical Amenities available. (If not available within the village, the distance range code viz; a for < 5 Kms, b for 5-10 Kms and c for 10+ kms of nearest place where facility is available is given).										Name of Village	Sl. No.	
Vocational training school /ITI	Non-formal training centre (NFTC)	Special school for disabled (SSD)	Others (specify)	Community health centre (CHC)	Primary health centre (PHC)	Primary health sub centre (PHS)	Maternity and child welfare centre (MCW)	T. B. clinic (TBC)	Hospital-allopathic (HA)	Hospital-alternative medicine (HO)	Dispensary (D)	Veterinary hospital (VH)	Mobile health clinic (MHC)			Family welfare centre (FWC)
17	18	19	20	21	22	23	24	25	26	27	28	29	30	31	2	1
c	c	c		c	b	b	c	c	c	c	c	b	1	c	Kunturla	1191
c	c	c		c	b	a	c	c	c	c	c	b	1	c	Edulagondi	1192
c	c	c		c	b	b	c	c	c	c	c	b	1	c	Arlada	1193
c	c	c		c	b	b	c	c	c	c	c	b	1	c	Chilakalaputtu	1194
c	c	c		c	b	b	c	c	c	c	c	b	1	c	Sampangiputtu	1195
c	c	c		c	1	1	c	c	c	c	c	b	c	c	Sobakota	1196
c	c	c		c	b	a	c	c	c	c	c	b	1	c	Sundruputtu	1197
c	c	c		c	c	a	c	c	c	c	c	c	1	c	M.Kothavuru	1198
c	c	c		c	1	1	c	c	c	c	c	c	c	c	Matham	1199
c	c	c		c	c	a	c	c	c	c	c	c	1	c	M.Boddaputtu	1200
c	c	c		c	c	c	c	c	c	c	c	c	1	c	Kodeli	1201
c	c	c		c	c	a	c	c	c	c	c	c	1	c	Gotchari	1202
c	c	c		c	c	a	c	c	c	c	c	c	1	c	Marriputtu	1203
c	c	c		b	b	b	c	c	c	c	c	b	1	c	Jogulaputtu	1204
c	c	c		b	b	a	c	c	c	c	c	b	1	c	Kangaruputtu	1205
c	c	c		b	b	a	c	c	c	c	c	b	1	c	Patimamidi	1206
c	c	c		b	a	a	c	c	c	c	c	a	1	c	Burmanguda	1207
c	c	c		b	b	a	c	c	c	c	c	a	1	c	Kulapadu	1208
c	c	c		c	c	a	c	c	c	c	c	c	1	c	Vallangiputtu	1209
c	c	c		c	b	a	c	c	c	c	c	c	1	c	Lakeyaputtu	1210
c	c	c		b	b	a	c	c	c	c	c	b	1	c	Malaguda	1211
c	c	c		c	a	a	c	c	c	c	c	a	1	c	Beeram	1212
c	c	c		b	a	a	c	c	c	c	c	a	1	c	Muliaputtu	1213

**Census of India 2011- Village Directory
Amenities and Land use (As on 2009)**

Name of District : Visakhapatnam

Location Code No.: 544

Name of Mandal Parishad : Hukumpeta

Location Code No.: 0521

Sl. No.	Name of Village	Number of Non-Government Medical Amenities available.							Availability of drinking water - Yes / No								
		Charitable non Govt. hospital/Nursing home.	Medical practitioner with MBBS Degree	Medical practitioner with other degree	Medical practitioner with no degree	Traditional practitioner and faith healer	Medicine Shop	Others	Tap water (Treated/Untreated)	Well water (Covered / Uncovered well)	Hand Pump	Tube wells / Bore well	Spring	River / Canal	Tank / Pond / Lake	Others	
1	2	32	33	34	35	36	37	38	39	40	41	42	43	44	45	46	
1191	Kunturla	0	0	0	0	0	0	0	No	Yes	Yes	No	No	No	No	No	
1192	Edulagondi	0	0	0	0	0	0	0	No	Yes	Yes	No	Yes	No	No	No	
1193	Arlada	0	0	0	0	0	0	0	No	Yes	Yes	No	Yes	No	No	No	
1194	Chilakalaputtu	0	0	0	0	0	0	0	No	Yes	Yes	No	Yes	No	No	No	
1195	Sampangiputtu	0	0	0	0	0	0	0	No	Yes	Yes	No	Yes	No	No	No	
1196	Sobakota	0	0	0	0	0	0	0	No	Yes	Yes	No	No	No	No	No	
1197	Sundruputtu	0	0	0	0	0	0	0	No	Yes	Yes	No	No	No	No	No	
1198	M.Kothavuru	0	0	0	0	0	0	0	No	Yes	No	Yes	No	No	Yes	No	
1199	Matham	0	0	0	0	0	0	0	No	Yes	Yes	No	No	No	Yes	No	
1200	M.Boddaputtu	0	0	0	0	0	0	0	No	Yes	Yes	No	No	No	No	No	
1201	Kodeli	0	0	0	0	0	0	0	Yes	No	No	Yes	Yes	No	Yes	No	
1202	Gotchari	0	0	0	0	0	0	0	No	Yes	No	Yes	No	No	Yes	No	
1203	Marriputtu	0	0	0	0	0	0	0	No	Yes	Yes	No	No	No	No	No	
1204	Jogulaputtu	0	0	0	0	0	0	0	No	Yes	No	No	No	No	Yes	No	
1205	Kangaruputtu	0	0	0	0	0	0	0	No	Yes	Yes	No	Yes	No	No	No	
1206	Patimamidi	0	0	0	0	0	1	0	No	Yes	Yes	No	Yes	No	No	No	
1207	Burmanguda	0	0	0	0	0	0	0	No	Yes	Yes	No	Yes	No	No	No	
1208	Kulapadu	0	0	0	0	0	0	0	No	Yes	Yes	No	Yes	No	No	No	
1209	Vallangiputtu	0	0	0	0	0	0	0	No	Yes	Yes	No	Yes	No	No	No	
1210	Lakeyaputtu	0	0	0	0	0	0	0	No	Yes	No	Yes	Yes	No	No	No	
1211	Malaguda	0	0	0	0	0	0	0	No	Yes	Yes	Yes	Yes	No	No	No	
1212	Beeram	0	0	0	0	0	0	0	No	Yes	Yes	Yes	Yes	No	Yes	No	
1213	Muliaputtu	0	0	0	0	0	0	0	No	Yes	Yes	Yes	Yes	No	No	No	

**Census of India 2011- Village Directory
Amenities and Land use (As on 2009)**

Name of District : Visakhapatnam

Location Code No.: 544

Name of Mandal Parishad : Hukumpeta

Location Code No.: 0521

Availability of toilet & others Yes / No				Communication and transport facilities (If amenities available code -Yes is given except for Village Pin Code ,If not available within the village , the distance range code viz; a for < 5 Kms, b for 5-10 Kms and c for 10+ kms of nearest place where facility is available is given).								Name of Village	Sl. No.
Community toilet including bath.	Community toilet excluding bath.	Rural sanitary mart or sanitary hardware outlet available near the village.	Community bio- gas or recycle of waste for productive use.	Post office(PO)	Sub post office (SPO)	Post & Telegraph office (P&TO)	Village Pin Code	Telephones (Land lines)	Public call office (PCO)	Mobile phone coverage	Internet cafes/ Common service centre (CSC)		
47	48	49	50	51	52	53	54	55	56	57	58	2	1
No	No	No	No	c	c	c	531077	b	b	Yes	b	Kunturla	1191
No	No	No	No	c	b	c	531077	b	c	a	b	Edulagondi	1192
No	No	No	No	c	a	c	531077	b	b	a	b	Arlada	1193
No	No	No	No	c	b	c	531077	a	b	a	b	Chilakalaputtu	1194
No	No	No	No	c	c	c	531077	a	b	a	b	Sampangiputtu	1195
No	No	No	No	c	Yes	c	531077	b	b	a	b	Sobakota	1196
No	No	No	No	c	c	c	531077	b	b	a	b	Sundruputtu	1197
No	No	No	No	c	c	c	531077	c	c	c	c	M.Kothavuru	1198
No	No	No	No	c	Yes	c	531077	Yes	c	c	c	Matham	1199
No	No	No	No	c	c	c	531077	c	c	b	c	M.Boddaputtu	1200
No	No	No	No	c	b	c	531077	c	c	b	c	Kodeli	1201
No	No	No	No	c	c	c	531077	c	c	b	b	Gotchari	1202
No	No	No	No	c	b	c	531077	c	c	c	b	Marriputtu	1203
No	No	No	No	c	a	c	531077	b	b	a	b	Jogulaputtu	1204
No	No	No	No	c	a	c	531077	a	b	a	b	Kangaruputtu	1205
No	No	No	No	c	a	c	531077	Yes	b	Yes	b	Patimamidi	1206
No	No	No	No	c	a	c	531077	Yes	a	Yes	a	Burmanguda	1207
No	No	No	No	c	a	c	531077	Yes	b	Yes	b	Kulapadu	1208
No	No	No	No	c	b	c	531077	b	c	a	b	Vallangiputtu	1209
No	No	No	No	c	b	c	531077	b	b	a	b	Lakeyaputtu	1210
No	No	No	No	c	Yes	c	531077	b	b	a	b	Malaguda	1211
No	No	No	No	c	a	c	531077	a	a	a	a	Beeram	1212
No	No	No	No	c	a	c	531077	Yes	a	Yes	a	Muliaputtu	1213

**Census of India 2011- Village Directory
Amenities and Land use (As on 2009)**

Name of District : Visakhapatnam

Location Code No.: 544

Name of Mandal Parishad : Hukumpeta

Location Code No.: 0521

Sl. No.	Name of Village	Communication and transport facilities (If amenities available code -Yes is given except for Village Pin Code, If not available within the village, the distance range code viz; a for < 5 Kms, b for 5-10 Kms and c for 10+ kms of nearest place where facility is available is given).									
		Private courier facility	Bus service (Public & Private)	Railway stations	Auto/Modified Autos	Taxis and Vans	Tractors	Cycle-pulled rickshaws(Manual & Machine driven)	Carts driven by animals	Sea /River ferry service	
1	2	59	60	61	62	63	64	65	66	67	
1191	Kunturla	c	b	c	Yes	b	b		b	c	
1192	Edulagondi	c	b	c	b	b	b		a	c	
1193	Arlada	c	b	c	Yes	b	b		a	c	
1194	Chilakalaputtu	c	b	c	Yes	b	c		a	c	
1195	Sampangiputtu	c	b	c	Yes	b	b		Yes	c	
1196	Sobakota	c	Yes	c	Yes	b	b		Yes	c	
1197	Sundruputtu	c	b	c	Yes	b	b		Yes	c	
1198	M.Kothavuru	c	a	c	b	c	c		b	c	
1199	Matham	c	Yes	c	b	c	c		Yes	c	
1200	M.Boddaputtu	c	Yes	c	c	c	c		a	c	
1201	Kodeli	c	a	c	c	c	c		Yes	c	
1202	Gotchari	c	a	c	b	b	c		Yes	c	
1203	Marriputtu	c	a	c	b	b	b		b	c	
1204	Jogulaputtu	c	b	c	b	b	a		b	c	
1205	Kangaruputtu	c	a	c	a	b	a		c	c	
1206	Patimamidi	c	Yes	c	Yes	b	Yes		c	c	
1207	Burmanguda	c	Yes	c	Yes	a	Yes		c	c	
1208	Kulapadu	c	a	c	a	b	Yes		c	c	
1209	Vallangiputtu	c	b	c	a	b	a		c	c	
1210	Lakeyaputtu	c	a	c	a	b	c		c	c	
1211	Malaguda	c	a	c	a	b	b		c	c	
1212	Beeram	c	a	c	Yes	a	Yes		c	c	
1213	Muliaputtu	c	a	c	a	a	b		c	c	

**Census of India 2011- Village Directory
Amenities and Land use (As on 2009)**

Name of District : Visakhapatnam

Location Code No.: 544

Name of Mandal Parishad : Hukumpeta

Location Code No.: 0521

Village connected to highways,village roads, banks & credit societies (If amenities available code -Yes is given, If not available within the village , the distance range code viz; a for < 5 Kms, b for 5-10 Kms and c for 10+ kms of nearest place where facility is available is given).												Name of Village	Sl. No.
Connected to national highway(NH)	Connected to state highway(SH)	Connected to major district road (MDR)	Connected to others district road	Pucca roads	Kutchcha roads	Water bounded macadam(WBM) roads	Navigable waterway (river/canal)(NW)	Footpaths (FP)	Commercial & Co-operative Banks	ATM	Agricultural Credit Societies		
68	69	70	71	72	73	74	75	76	77	78	79	2	1
c	c	c	b	b	Yes	b		Yes	b	c	b	Kunturla	1191
c	c	c	c	b	Yes	c		Yes	b	c	b	Edulagondi	1192
c	c	c	b	b	Yes	b		Yes	b	c	b	Arlada	1193
c	c	c	b	b	Yes	b		Yes	b	c	b	Chilakalaputtu	1194
c	c	c	b	a	Yes	b		Yes	b	c	b	Sampangiputtu	1195
c	c	c	Yes	b	Yes	b		Yes	b	c	b	Sobakota	1196
c	c	c	Yes	a	Yes	b		Yes	b	c	b	Sundruputtu	1197
c	c	c	Yes	b	Yes	b		Yes	c	c	c	M.Kothavuru	1198
c	c	c	b	Yes	Yes	b		Yes	c	c	c	Matham	1199
c	c	c	b	b	Yes	b		Yes	c	c	c	M.Boddaputtu	1200
c	c	c	b	b	Yes	b		Yes	c	c	c	Kodeli	1201
c	c	c	c	a	Yes	b		Yes	b	c	b	Gotchari	1202
c	c	b	b	b	Yes	b		Yes	b	c	b	Marriputtu	1203
c	c	b	b	a	Yes	b		Yes	b	b	b	Jogulaputtu	1204
c	c	a	Yes	a	Yes	c		Yes	b	b	b	Kangaruputtu	1205
c	c	Yes	Yes	b	Yes	c		Yes	b	b	b	Patimamidi	1206
c	c	Yes	Yes	b	Yes	b		Yes	a	b	a	Burmanguda	1207
c	c	b	b	b	Yes	b		Yes	b	b	b	Kulapadu	1208
c	c	b	b	b	Yes	c		Yes	b	c	b	Vallangiputtu	1209
c	c	b	b	a	Yes	b		Yes	b	c	b	Lakeyaputtu	1210
c	c	c	c	Yes	Yes	b		Yes	b	b	b	Malaguda	1211
c	c	c	c	b	Yes	b		Yes	a	c	a	Beeram	1212
c	c	b	b	b	Yes	b		Yes	a	b	a	Muliaputtu	1213

**Census of India 2011- Village Directory
Amenities and Land use (As on 2009)**

Name of District : Visakhapatnam

Location Code No.: 544

Name of Mandal Parishad : Hukumpeta

Location Code No.: 0521

Sl. No.	Name of Village	Availability of miscellaneous facilities (If amenities available code -Yes is given, If not available within the village, the distance range code viz; a for < 5 Kms, b for 5-10 Kms and c for 10+ kms of nearest place where facility is available is given).										
		Self-Help Group (SHG)	Public distribution system (PDS) shop	Mandis / Regular market	Weekly Haat	Agricultural marketing society	Integrated Child Development Scheme (Nutritional Centres)	Anganwadi Centre (Nutritional Centres)	Others (Nutritional Centres)	ASHA (Accredited Social Health Activist)	Community centre with/without TV	
1	2	80	81	82	83	84	85	86	87	88	89	
1191	Kunturla	Yes	Yes	b	b	c	Yes	Yes	Yes	Yes	b	
1192	Edulagondi	Yes	a	b	b	c	Yes	a	Yes	b	c	
1193	Arlada	Yes	a	b	b	c	Yes	Yes	Yes	Yes	b	
1194	Chilakalaputtu	Yes	b	b	b	b	Yes	Yes	Yes	Yes	c	
1195	Sampangiputtu	Yes	Yes	b	b	c	Yes	Yes	Yes	Yes	b	
1196	Sobakota	Yes	a	b	b	b	Yes	Yes	Yes	Yes	a	
1197	Sundruputtu	Yes	b	b	b	c	Yes	Yes	Yes	Yes	c	
1198	M.Kothavuru	Yes	Yes	b	c	c	Yes	Yes	Yes	Yes	c	
1199	Matham	Yes	Yes	a	c	c	Yes	Yes	Yes	c	c	
1200	M.Boddaputtu	Yes	c	c	c	c	Yes	Yes	Yes	a	c	
1201	Kodeli	Yes	c	c	c	c	Yes	Yes	Yes	Yes	c	
1202	Gotchari	Yes	c	c	c	c	Yes	Yes	Yes	Yes	c	
1203	Marriputtu	Yes	c	c	c	c	Yes	Yes	Yes	a	c	
1204	Jogulaputtu	Yes	b	b	a	b	Yes	Yes	Yes	b	c	
1205	Kangaruputtu	Yes	a	b	Yes	b	Yes	a	Yes	b	b	
1206	Patimamidi	Yes	a	b	b	b	Yes	a	Yes	b	b	
1207	Burmanguda	Yes	a	a	a	a	Yes	Yes	Yes	Yes	b	
1208	Kulapadu	Yes	a	b	b	b	Yes	Yes	Yes	Yes	a	
1209	Vallangiputtu	Yes	c	c	c	c	Yes	a	Yes	b	c	
1210	Lakeyaputtu	Yes	b	b	b	c	Yes	Yes	Yes	Yes	b	
1211	Malaguda	Yes	b	b	b	b	Yes	Yes	Yes	Yes	b	
1212	Beeram	Yes	a	b	a	a	Yes	Yes	Yes	Yes	a	
1213	Muliaputtu	Yes	a	b	a	a	Yes	Yes	Yes	Yes	a	

**Census of India 2011- Village Directory
Amenities and Land use (As on 2009)**

Name of District : Visakhapatnam

Location Code No.: 544

Name of Mandal Parishad : Hukumpeta

Location Code No.: 0521

Availability of miscellaneous facilities (If amenities available code -Yes is given, If not available within the village, the distance range code viz; a for < 5 Kms, b for 5-10 Kms and c for 10+ kms of nearest place where facility is available is given).								Availability of electricity (Yes/No)				Nearest Town		Name of Village	Sl. No.
Sports Field,	Sports Club / Recreation Centre	Cinema / Video Hall	Public Library	Public Reading Room	Newspaper Supply	Assembly Polling station	Birth & Death Registration Office	Power Supply for Domestic Use (ED)	Power Supply for Agricultural Use (EAG)	Power Supply for Commercial Use (EC)	Power Supply for All Uses (EA)	Name	Distance range code i.e. a for <5 Kms, b for 5-10 Kms and c for 10+ kms		
90	91	92	93	94	95	96	97	98	99	100	101	102	103	2	1
c	c	c	b	c	Yes	Yes	b	Yes	Yes	Yes	Yes	Anakapalle	c	Kunturla	1191
c	c	c	b	c	Yes	a	a	Yes	Yes	Yes	Yes	Anakapalle	c	Edulagondi	1192
c	c	c	b	c	Yes	a	a	Yes	Yes	Yes	Yes	Anakapalle	c	Arlada	1193
c	c	c	b	c	Yes	a	a	Yes	Yes	Yes	Yes	Anakapalle	c	Chilakalaputtu	1194
c	c	c	b	c	Yes	a	a	Yes	Yes	Yes	Yes	Anakapalle	c	Sampangiputtu	1195
c	c	c	b	c	Yes	Yes	Yes	Yes	Yes	Yes	Yes	Anakapalle	c	Sobakota	1196
c	c	c	b	c	Yes	a	a	Yes	Yes	Yes	Yes	Anakapalle	c	Sundruputtu	1197
c	c	c	c	c	Yes	Yes	c	Yes	Yes	Yes	Yes	Anakapalle	c	M.Kothavuru	1198
c	c	c	c	c	Yes	Yes	Yes	Yes	Yes	Yes	Yes	Anakapalle	c	Matham	1199
c	c	c	c	c	Yes	c	c	Yes	Yes	Yes	Yes	Anakapalle	c	M.Boddaputtu	1200
c	c	c	c	c	Yes	c	b	Yes	Yes	Yes	Yes	Anakapalle	c	Kodeli	1201
c	c	c	c	c	Yes	c	a	Yes	Yes	Yes	Yes	Anakapalle	c	Gotchari	1202
b	c	c	c	c	Yes	c	a	Yes	Yes	Yes	Yes	Anakapalle	c	Marriputtu	1203
c	c	b	b	b	Yes	a	a	Yes	Yes	Yes	Yes	Anakapalle	c	Jogulaputtu	1204
b	c	b	b	b	Yes	a	a	Yes	Yes	Yes	Yes	Anakapalle	c	Kangaruputtu	1205
b	c	b	b	b	Yes	a	a	Yes	Yes	Yes	Yes	Anakapalle	c	Patimamidi	1206
a	c	b	a	a	Yes	a	a	Yes	Yes	Yes	Yes	Anakapalle	c	Burmanguda	1207
b	c	b	b	b	Yes	a	a	Yes	Yes	Yes	Yes	Anakapalle	c	Kulapadu	1208
c	c	c	c	c	Yes	c	a	Yes	Yes	Yes	Yes	Anakapalle	c	Vallangiputtu	1209
b	c	c	c	c	Yes	c	a	Yes	Yes	Yes	Yes	Anakapalle	c	Lakeyaputtu	1210
b	c	b	b	b	Yes	Yes	Yes	Yes	Yes	Yes	Yes	Anakapalle	c	Malaguda	1211
b	c	b	a	a	Yes	a	a	Yes	Yes	Yes	Yes	Anakapalle	c	Beeram	1212
a	c	b	a	a	Yes	Yes	a	Yes	Yes	Yes	Yes	Anakapalle	c	Muliaputtu	1213

**Census of India 2011- Village Directory
Amenities and Land use (As on 2009)**

Name of District : Visakhapatnam

Location Code No.: 544

Name of Mandal Parishad : Hukumpeta

Location Code No.: 0521

Sl. No.	Name of Village	Land Use										
		Area under different types of land use (in hectares rounded up to one decimal place)										
		Forests	Area under Non-agricultural Uses	Barren and Un-cultivable land	Permanent Pastures and Other Grazing Lands	Land Under Miscellaneous Tree Crops etc.	Culturable Waste Land	Fallow lands other than current fallows	Current Fallows	Net Area Sown	Total Irrigated Land Area	Total Un-irrigated Land Area
1	2	104	105	106	107	108	109	110	111	112	113	114
1191	Kunturla	0	0	2.7	0	0	63.9	0	0	52.4	5	47.4
1192	Edulagondi	3	13.4	0	0	0	10.1	0	0	15.5	0	15.5
1193	Arlada	0	11.2	0	0	0	10.4	0	0	54.4	0	54.4
1194	Chilakalaputtu	0	12.9	0	0	0	4.8	0	0	33.3	3	30.3
1195	Sampangiputtu	0	33.7	0	0	8	18	0	0	50.3	20	30.3
1196	Sobakota	0	78.2	0	0	0	18.2	0	0	150.6	50	100.6
1197	Sundruputtu	0	56.2	0	0	0	12.4	0	0	57.4	18	39.4
1198	M.Kothavuru	0	13.9	0	0	0	95.1	0	0	6	0	6
1199	Matham	0	1	96.5	0	0	157.1	0	0	297.4	69	228.4
1200	M.Boddaputtu	0	44.7	0	0	0	10.1	0	0	51.2	3	48.2
1201	Kodeli	0	4.9	5.1	0	0	107	0	0	113	43	70
1202	Gotchari	0	12.1	41.2	0	0	0	0	0	86.7	30	56.7
1203	Marriputtu	0	0	20.6	0	0	8.2	0	0	29.2	6	23.2
1204	Jogulaputtu	0	0.1	52.4	0	0	1.8	0	0	24.7	0	24.7
1205	Kangaruputtu	0	40.4	0	0	5.2	0	0	0	31.4	3	28.4
1206	Patimamidi	0	0	59.7	0	0	1.2	0	0	20.1	4	16.1
1207	Burmanguda	0	14	0	0	0	72.8	0	0	12.2	0	12.2
1208	Kulapadu	0	0	78.2	0	0	6.4	0	0	61.4	25	36.4
1209	Vallangiputtu	0	1.8	0	0	0	0.1	0	0	16.1	2	14.1
1210	Lakeyaputtu	0	0	3.5	0	0	20.3	0	0	21.2	6	15.2
1211	Malaguda	0	2.2	32.3	0	0	5.3	0	0	62.2	17	45.2
1212	Beeram	0	0.5	3.1	0	0	8.1	0	0	27.3	18	9.3
1213	Muliaputtu	0	0	4.4	0	0	13.4	0	0	45.2	23	22.2

**Census of India 2011- Village Directory
Amenities and Land use (As on 2009)**

Name of District : Visakhapatnam

Location Code No.: 544

Name of Mandal Parishad : Hukumpeta

Location Code No.: 0521

Land Use					Name of three most important commodities manufactured			Name of Village	Sl. No.					
Area irrigated by source (in hectare).					First	Second	Third							
Canals (C)	Wells/Tube-wells(W/TW)	Tanks/Lakes(T/L)	Water Falls(WF)	Others(O)				115	116	117	118	119	120	121
0	0	0	0	5				Kunturla	1191					
0	0	0	0	0				Edulagondi	1192					
0	0	0	0	0				Arlada	1193					
0	0	0	0	3				Chilakalaputtu	1194					
0	2	18	0	0				Sampangiputtu	1195					
0	2	23	0	25				Sobakota	1196					
0	2	0	0	16				Sundruputtu	1197					
0	0	0	0	0				M.Kothavuru	1198					
0	2	10	0	57				Matham	1199					
0	0	0	0	3				M.Boddaputtu	1200					
0	1	10	0	32				Kodeli	1201					
0	0	7	0	23				Gotchari	1202					
0	0	0	0	6				Marriputtu	1203					
0	0	0	0	0				Jogulaputtu	1204					
0	0	0	0	3				Kangaruputtu	1205					
0	0	0	0	4				Patimamidi	1206					
0	0	0	0	0				Burmanguda	1207					
0	1	0	0	24				Kulapadu	1208					
0	0	0	0	2				Vallangiputtu	1209					
0	0	6	0	0				Lakeyaputtu	1210					
0	0	2	0	15				Malaguda	1211					
0	0	0	0	18				Beeram	1212					
0	0	23	0	0				Muliaputtu	1213					

**Census of India 2011- Village Directory
Amenities and Land use (As on 2009)**

Name of District : Visakhapatnam

Location Code No.: 544

Name of Mandal Parishad : Hukumpeta

Location Code No.: 0521

Sl. No.	Name of Village	Location code no.	Total area of the village (in hectares rounded up to one decimal place)	Total population (2011 census)	Number of households (2011 census)	Number of educational amenities available (If not available within the village, the distance range code viz; a for < 5 Kms, b for 5-10 Kms and c for 10+ kms of nearest place where facility is available is given).									
						Pre-Primary school (PP)	Primary school (P)	Middle school (M)	Secondary School (S)	Senior Secondary school (SS)	Degree college of arts science & commerce (ASC)	Engineering college(EC)	Medical college (MC)	Management institute (MI)	Polytechnic (Pt)
1	2	3	4	5	6	7	8	9	10	11	12	13	14	15	16
1214	Konthili	584465	330	754	243	a	1	a	a	a	b	c	c	c	b
1215	Hukumpeta	584466	138	2408	470	1	3	1	2	1	c	c	c	c	c
1216	Chatraiputtu	584467	82	352	92	a	1	b	a	a	c	c	c	c	c
1217	Gadugupalle	584468	291	603	190	a	2	a	a	a	c	c	c	c	c
1218	Urrada	584469	54	154	42	a	1	a	a	a	c	c	c	c	c
1219	Kontapalle	584470	370	718	206	b	1	1	a	b	c	c	c	c	c
1220	Pedagaruvu	584471	27	759	58	b	2	1	1	b	c	c	c	c	c
1221	Marela	584472	131	251	71	b	1	a	a	b	b	c	c	b	b
1222	Patrimetta	584473	30	127	31	b	a	a	b	b	c	c	c	c	c
1223	Marripalem	584474	120	180	47	c	a	a	a	b	c	c	c	c	c
1224	Chintalaveedhi	584475	99	339	84	c	1	b	a	c	c	c	c	c	c
1225	Rudi @ Degarudi	584476	102	287	83	c	1	1	a	c	c	c	c	c	c
1226	Pathakota	584477	362	831	250	c	4	a	b	c	c	c	c	c	c
1227	Boddaputtu	584478	83	239	70	c	1	b	b	c	c	c	c	c	c
1228	Mangalamamidi	584479	66	114	30	c	1	c	b	c	c	c	c	c	c
1229	Kokkisa	584480	135	273	74	c	1	b	c	c	c	c	c	c	c
1230	Liviti	584481	161	259	75	c	1	b	c	c	c	c	c	c	c
1231	Irukurai	584482	118	65	14	c	1	b	c	c	c	c	c	c	c
1232	Sariyapolam	584483	72	30	11	c	1	b	c	c	c	c	c	c	c
1233	Dalamputtu	584484	80	55	12	c	a	b	c	c	c	c	c	c	c
1234	Jeelugulaputtu	584485	120	201	57	c	1	a	c	c	c	c	c	c	c
1235	Mandiputtu	584486	189	136	34	c	1	a	c	c	c	c	c	c	c
1236	Cheekatiputtu	584487	104	271	73	c	1	a	b	c	c	c	c	c	c

**Census of India 2011- Village Directory
Amenities and Land use (As on 2009)**

Name of District : Visakhapatnam

Location Code No.: 544

Name of Mandal Parishad : Hukumpeta

Location Code No.: 0521

Number of educational amenities available (If not available within the village, the distance range code viz; a for <5 Kms, b for 5-10 Kms and c for 10+ kms of nearest place where facility is available is given).				Number of Medical Amenities available. (If not available within the village, the distance range code viz; a for < 5 Kms, b for 5-10 Kms and c for 10+ kms of nearest place where facility is available is given).										Name of Village	Sl. No.	
Vocational training school /ITI	Non-formal training centre (NFTC)	Special school for disabled (SSD)	Others (specify)	Community health centre (CHC)	Primary health centre (PHC)	Primary health sub centre (PHS)	Maternity and child welfare centre (MCW)	T. B. clinic (TBC)	Hospital-allopathic (HA)	Hospital-alternative medicine (HO)	Dispensary (D)	Veterinary hospital (VH)	Mobile health clinic (MHC)			Family welfare centre (FWC)
17	18	19	20	21	22	23	24	25	26	27	28	29	30	31	2	1
c	c	c		b	1	1	c	c	c	c	c	a	c	c	Konthili	1214
c	c	c		c	1	c	c	c	c	c	c	1	b	c	Hukumpeta	1215
c	c	c		a	a	a	c	c	c	c	c	a	1	c	Chatraiputtu	1216
c	c	c		c	1	c	c	c	c	c	c	a	b	c	Gadugupalle	1217
c	c	c		c	a	c	c	c	c	c	c	a	1	c	Urrada	1218
c	c	c		c	b	b	c	c	c	c	c	b	1	c	Kontapalle	1219
c	c	c		c	1	1	c	c	c	c	c	b	b	c	Pedagaruvu	1220
b	c	c		c	b	a	c	c	c	c	c	b	1	c	Marela	1221
c	c	c		c	b	b	c	c	c	c	c	b	1	c	Patrimetta	1222
c	c	c		c	b	a	c	c	c	c	c	b	1	c	Marripalem	1223
c	c	c		c	c	a	c	c	c	c	c	c	1	c	Chintalaveedhi	1224
c	c	c		c	c	a	c	c	c	c	c	c	1	c	Rudi @ Degarudi	1225
c	c	c		c	c	a	c	c	c	c	c	c	1	c	Pathakota	1226
c	c	c		c	c	a	c	c	c	c	c	c	1	c	Boddaputtu	1227
c	c	c		c	c	a	c	c	c	c	c	c	1	c	Mangalamamidi	1228
c	c	c		c	c	a	c	c	c	c	c	c	1	c	Kokkisa	1229
c	c	c		c	b	a	c	c	c	c	c	c	1	c	Liviti	1230
c	c	c		c	b	a	c	c	c	c	c	c	1	c	Irukurai	1231
c	c	c		c	b	a	c	c	c	c	c	c	1	c	Sariyapolam	1232
c	c	c		c	c	a	c	c	c	c	c	c	1	c	Dalamputtu	1233
c	c	c		c	c	a	c	c	c	c	c	c	1	c	Jeelugulaputtu	1234
c	c	c		c	c	b	c	c	c	c	c	c	1	c	Mandiputtu	1235
c	c	c		c	c	a	c	c	c	c	c	c	1	c	Cheekatiputtu	1236

**Census of India 2011- Village Directory
Amenities and Land use (As on 2009)**

Name of District : Visakhapatnam

Location Code No.: 544

Name of Mandal Parishad : Hukumpeta

Location Code No.: 0521

Sl. No.	Name of Village	Number of Non-Government Medical Amenities available.							Availability of drinking water - Yes / No								
		Charitable non Govt. hospital/Nursing home.	Medical practitioner with MBBS Degree	Medical practitioner with other degree	Medical practitioner with no degree	Traditional practitioner and faith healer	Medicine Shop	Others	Tap water (Treated/Untreated)	Well water (Covered / Uncovered well)	Hand Pump	Tube wells / Bore well	Spring	River / Canal	Tank / Pond / Lake	Others	
1	2	32	33	34	35	36	37	38	39	40	41	42	43	44	45	46	
1214	Konthili	0	0	0	0	0	0	0	No	Yes	Yes	Yes	No	No	No	No	
1215	Hukumpeta	0	0	0	2	0	1	0	Yes	Yes	Yes	No	Yes	No	No	No	
1216	Chatraiputtu	0	0	0	0	0	0	0	No	No	Yes	No	Yes	No	No	No	
1217	Gadugupalle	0	0	0	0	0	0	0	No	Yes	Yes	No	No	Yes	No	No	
1218	Urrada	0	0	0	0	0	0	0	No	Yes	Yes	No	No	Yes	No	No	
1219	Kontapalle	0	0	0	0	0	0	0	No	Yes	Yes	No	Yes	No	No	No	
1220	Pedagaruvu	0	0	0	0	0	0	0	No	Yes	Yes	Yes	No	Yes	Yes	No	
1221	Marela	0	0	0	0	0	0	0	No	Yes	No	Yes	Yes	No	No	No	
1222	Patrimetta	0	0	0	0	0	0	0	No	Yes	No	No	No	No	No	No	
1223	Marripalem	0	0	0	0	0	0	0	No	Yes	No	No	No	No	No	No	
1224	Chintalaveedhi	0	0	0	0	0	0	0	No	Yes	No	No	No	Yes	No	No	
1225	Rudi @ Degarudi	0	0	0	0	0	0	0	No	Yes	No	No	No	No	No	No	
1226	Pathakota	0	0	0	0	0	0	0	No	Yes	Yes	Yes	Yes	No	No	No	
1227	Boddaputtu	0	0	0	0	0	0	0	No	Yes	No	No	No	No	Yes	No	
1228	Mangalamamidi	0	0	0	0	0	0	0	No	Yes	No	Yes	No	No	Yes	No	
1229	Kokkisa	0	0	0	0	0	0	0	No	Yes	Yes	No	Yes	No	No	No	
1230	Liviti	0	0	0	0	0	0	0	No	Yes	No	No	No	No	No	No	
1231	Irukurai	0	0	0	0	0	0	0	No	Yes	No	No	No	No	No	No	
1232	Sariyapolam	0	0	0	0	0	0	0	No	Yes	Yes	No	No	No	Yes	No	
1233	Dalamputtu	0	0	0	0	0	0	0	No	No	No	No	Yes	No	No	No	
1234	Jeelugulaputtu	0	0	0	0	0	0	0	No	No	No	No	Yes	No	Yes	No	
1235	Mandiputtu	0	0	0	0	0	0	0	No	Yes	No	No	Yes	No	No	No	
1236	Cheekatiputtu	0	0	0	0	0	0	0	No	Yes	No	No	Yes	No	No	No	

**Census of India 2011- Village Directory
Amenities and Land use (As on 2009)**

Name of District : Visakhapatnam

Location Code No.: 544

Name of Mandal Parishad : Hukumpeta

Location Code No.: 0521

Availability of toilet & others Yes / No				Communication and transport facilities (If amenities available code -Yes is given except for Village Pin Code ,If not available within the village , the distance range code viz; a for < 5 Kms, b for 5-10 Kms and c for 10+ kms of nearest place where facility is available is given).									Name of Village	Sl. No.
Community toilet including bath.	Community toilet excluding bath.	Rural sanitary mart or sanitary hardware outlet available near the village.	Community bio- gas or recycle of waste for productive use.	Post office(PO)	Sub post office (SPO)	Post & Telegraph office (P&TO)	Village Pin Code	Telephones (Land lines)	Public call office (PCO)	Mobile phone coverage	Internet cafes/ Common service centre (CSC)			
47	48	49	50	51	52	53	54	55	56	57	58	2	1	
No	No	No	No	c	Yes	c	531077	Yes	a	Yes	a	Konthili	1214	
No	No	No	No	c	Yes	c	531077	Yes	Yes	Yes	Yes	Hukumpeta	1215	
No	No	No	No	c	a	c	531077	a	a	Yes	a	Chatraiputtu	1216	
No	No	No	No	c	a	c	531077	Yes	a	Yes	a	Gadugupalle	1217	
No	No	No	No	c	a	c	531077	Yes	Yes	Yes	a	Urrada	1218	
No	No	No	No	c	b	c	531077	b	b	b	b	Kontapalle	1219	
No	No	No	No	c	b	c	531077	Yes	b	Yes	b	Pedagaruvu	1220	
No	No	No	No	c	b	c	531077	b	c	a	b	Marela	1221	
No	No	No	No	c	b	c	531077	b	b	c	b	Patrimetta	1222	
No	No	No	No	c	b	c	531077	b	b	a	b	Marripalem	1223	
No	No	No	No	c	c	c	531077	a	c	b	c	Chintalaveedhi	1224	
No	No	No	No	c	b	c	531077	a	c	b	c	Rudi @ Degarudi	1225	
No	No	No	No	c	Yes	c	531077	Yes	c	b	c	Pathakota	1226	
No	No	No	No	c	b	c	531077	Yes	c	b	c	Boddaputtu	1227	
No	No	No	No	c	c	c	531077	Yes	c	b	c	Mangalamamidi	1228	
No	No	No	No	c	c	c	531077	a	c	c	c	Kokkisa	1229	
No	No	No	No	c	c	c	531077	b	c	c	c	Liviti	1230	
No	No	No	No	c	c	c	531077	b	c	c	c	Irukurai	1231	
No	No	No	No	c	b	c	531077	b	b	b	c	Sariyapolam	1232	
No	No	No	No	c	c	c	531077	c	c	c	c	Dalamputtu	1233	
No	No	No	No	c	c	c	531151	c	c	c	c	Jeelugulaputtu	1234	
No	No	No	No	c	c	c	531151	c	c	c	c	Mandiputtu	1235	
No	No	No	No	c	c	c	531151	c	c	c	c	Cheekatiputtu	1236	

**Census of India 2011- Village Directory
Amenities and Land use (As on 2009)**

Name of District : Visakhapatnam

Location Code No.: 544

Name of Mandal Parishad : Hukumpeta

Location Code No.: 0521

Sl. No.	Name of Village	Communication and transport facilities (If amenities available code -Yes is given except for Village Pin Code, If not available within the village, the distance range code viz; a for < 5 Kms, b for 5-10 Kms and c for 10+ kms of nearest place where facility is available is given).									
		Private courier facility	Bus service (Public & Private)	Railway stations	Auto/Modified Autos	Taxis and Vans	Tractors	Cycle-pulled rickshaws(Manual & Machine driven)	Carts driven by animals	Sea /River ferry service	
1	2	59	60	61	62	63	64	65	66	67	
1214	Konthili	c	Yes	c	a	a	b		c	c	
1215	Hukumpeta	c	Yes	c	Yes	Yes	Yes		c	c	
1216	Chatraiputtu	c	Yes	c	a	a	a		c	c	
1217	Gadugupalle	c	Yes	c	Yes	a	b		b	c	
1218	Urrada	c	Yes	c	Yes	a	b		b	c	
1219	Kontapalle	c	Yes	c	b	b	c		b	c	
1220	Pedagaruvu	c	Yes	c	b	b	c		a	c	
1221	Marela	c	a	c	b	b	c		Yes	c	
1222	Patrimetta	c	b	c	b	b	b		a	c	
1223	Marripalem	c	a	c	b	b	b		Yes	c	
1224	Chintalaveedhi	c	a	c	c	c	c		Yes	c	
1225	Rudi @ Degarudi	c	a	c	c	c	c		Yes	c	
1226	Pathakota	c	a	c	b	c	c		Yes	c	
1227	Boddaputtu	c	a	c	c	c	c		Yes	c	
1228	Mangalamamidi	c	a	c	c	c	c		b	c	
1229	Kokkisa	c	a	c	c	c	c		Yes	c	
1230	Liviti	c	Yes	c	c	c	c		Yes	c	
1231	Irukurai	c	Yes	c	c	c	c		b	c	
1232	Sariyapolam	c	Yes	c	b	c	b		b	c	
1233	Dalamputtu	c	b	c	b	c	c		a	c	
1234	Jeelugulaputtu	c	a	c	b	c	c		Yes	c	
1235	Mandiputtu	c	Yes	c	a	c	c		a	c	
1236	Cheekatiputtu	c	a	c	a	c	c		Yes	c	

**Census of India 2011- Village Directory
Amenities and Land use (As on 2009)**

Name of District : Visakhapatnam

Location Code No.: 544

Name of Mandal Parishad : Hukumpeta

Location Code No.: 0521

Village connected to highways,village roads, banks & credit societies (If amenities available code -Yes is given, If not available within the village , the distance range code viz; a for < 5 Kms, b for 5-10 Kms and c for 10+ kms of nearest place where facility is available is given).												Name of Village	Sl. No.
Connected to national highway(NH)	Connected to state highway(SH)	Connected to major district road (MDR)	Connected to others district road	Pucca roads	Kutchcha roads	Water bounded macadam(WBM) roads	Navigable waterway (river/canal)(NW)	Footpaths (FP)	Commercial & Co-operative Banks	ATM	Agricultural Credit Societies		
68	69	70	71	72	73	74	75	76	77	78	79	2	1
c	c	a	Yes	Yes	Yes	b		Yes	a	b	a	Konthili	1214
c	c	Yes	Yes	Yes	Yes	c		Yes	Yes	c	Yes	Hukumpeta	1215
c	c	b	Yes	a	Yes	b		Yes	a	c	a	Chatraiputtu	1216
c	c	b	Yes	Yes	Yes	b		Yes	a	c	a	Gadugupalle	1217
c	c	b	b	b	Yes	b		Yes	a	c	a	Urrada	1218
c	c	b	Yes	Yes	Yes	b		Yes	b	c	b	Kontapalle	1219
c	c	Yes	Yes	Yes	Yes	b		Yes	b	c	b	Pedagaruvu	1220
c	c	b	Yes	a	Yes	b		Yes	b	c	b	Marela	1221
c	c	b	a	b	Yes	b		Yes	b	c	b	Patrimetta	1222
c	c	b	b	b	Yes	b		Yes	b	c	b	Marripalem	1223
c	c	b	b	a	Yes	b		Yes	c	c	c	Chintalaveedhi	1224
c	c	c	b	a	Yes	b		Yes	c	c	c	Rudi @ Degarudi	1225
c	c	c	c	Yes	Yes	b		Yes	c	c	c	Pathakota	1226
c	c	c	c	a	Yes	b		Yes	c	c	c	Boddaputtu	1227
c	c	c	c	b	Yes	b		Yes	c	c	c	Mangalamamidi	1228
c	c	c	c	a	Yes	b		Yes	c	c	c	Kokkisa	1229
c	c	c	c	a	Yes	b		Yes	c	c	c	Liviti	1230
c	c	c	c	a	Yes	c		Yes	c	c	c	Irukurai	1231
c	c	c	c	a	Yes	c		Yes	c	c	c	Sariyapolam	1232
c	c	c	c	a	Yes	c		Yes	c	c	c	Dalamputtu	1233
c	c	c	c	a	Yes	b		Yes	c	c	c	Jeelugulaputtu	1234
c	c	c	c	a	Yes	b		Yes	c	c	c	Mandiputtu	1235
c	c	c	c	a	Yes	b		Yes	c	c	c	Cheekatiputtu	1236

**Census of India 2011- Village Directory
Amenities and Land use (As on 2009)**

Name of District : Visakhapatnam

Location Code No.: 544

Name of Mandal Parishad : Hukumpeta

Location Code No.: 0521

Sl. No.	Name of Village	Availability of miscellaneous facilities (If amenities available code -Yes is given, If not available within the village, the distance range code viz; a for < 5 Kms, b for 5-10 Kms and c for 10+ kms of nearest place where facility is available is given).										
		Self-Help Group (SHG)	Public distribution system (PDS) shop	Mandis / Regular market	Weekly Haat	Agricultural marketing society	Integrated Child Development Scheme (Nutritional Centres)	Anganwadi Centre (Nutritional Centres)	Others (Nutritional Centres)	ASHA (Accredited Social Health Activist)	Community centre with/without TV	
1	2	80	81	82	83	84	85	86	87	88	89	
1214	Konthili	Yes	a	b	a	b	Yes	Yes	Yes	Yes	c	
1215	Hukumpeta	Yes	Yes	Yes	Yes	c	Yes	Yes	Yes	Yes	Yes	
1216	Chatraiputtu	Yes	a	a	a	a	Yes	Yes	Yes	Yes	a	
1217	Gadugupalle	Yes	a	a	a	c	Yes	Yes	Yes	a	c	
1218	Urrada	Yes	a	a	c	c	Yes	Yes	Yes	c	c	
1219	Kontapalle	Yes	b	b	b	c	Yes	Yes	Yes	Yes	c	
1220	Pedagaruvu	Yes	Yes	c	b	c	Yes	Yes	Yes	Yes	b	
1221	Marela	Yes	a	b	b	c	Yes	Yes	Yes	b	b	
1222	Patrimetta	Yes	a	b	b	b	Yes	Yes	Yes	b	b	
1223	Marripalem	Yes	a	b	b	b	Yes	Yes	Yes	Yes	b	
1224	Chintalaveedhi	Yes	a	c	c	c	Yes	Yes	Yes	Yes	a	
1225	Rudi @ Degarudi	Yes	a	c	c	c	Yes	Yes	Yes	Yes	a	
1226	Pathakota	Yes	Yes	c	c	c	Yes	Yes	Yes	Yes	Yes	
1227	Boddaputtu	Yes	a	c	c	c	Yes	Yes	Yes	Yes	c	
1228	Mangalamamidi	Yes	a	c	c	c	Yes	Yes	Yes	Yes	c	
1229	Kokkisa	Yes	a	c	c	c	Yes	Yes	Yes	c	c	
1230	Liviti	Yes	a	c	a	c	Yes	Yes	Yes	a	c	
1231	Irukurai	Yes	a	c	a	c	Yes	a	Yes	c	c	
1232	Sariyapolam	Yes	a	c	c	c	Yes	a	Yes	c	c	
1233	Dalamputtu	Yes	b	c	c	c	Yes	a	Yes	c	c	
1234	Jeelugulaputtu	Yes	a	c	c	c	Yes	Yes	Yes	Yes	c	
1235	Mandiputtu	Yes	a	c	c	c	Yes	Yes	Yes	Yes	c	
1236	Cheekatiputtu	Yes	a	c	c	c	Yes	Yes	Yes	Yes	c	

**Census of India 2011- Village Directory
Amenities and Land use (As on 2009)**

Name of District : Visakhapatnam

Location Code No.: 544

Name of Mandal Parishad : Hukumpeta

Location Code No.: 0521

Availability of miscellaneous facilities (If amenities available code -Yes is given, If not available within the village, the distance range code viz; a for < 5 Kms, b for 5-10 Kms and c for 10+ kms of nearest place where facility is available is given).								Availability of electricity (Yes/No)				Nearest Town		Name of Village	Sl. No.
Sports Field,	Sports Club / Recreation Centre	Cinema / Video Hall	Public Library	Public Reading Room	Newspaper Supply	Assembly Polling station	Birth & Death Registration Office	Power Supply for Domestic Use (ED)	Power Supply for Agricultural Use (EAG)	Power Supply for Commercial Use (EC)	Power Supply for All Uses (EA)	Name	Distance range code i.e. a for <5 Kms, b for 5-10 Kms and c for 10+ kms		
90	91	92	93	94	95	96	97	98	99	100	101	102	103	2	1
c	c	b	a	a	Yes	Yes	Yes	Yes	Yes	Yes	Yes	Anakapalle	c	Konthili	1214
c	c	Yes	Yes	Yes	Yes	Yes	Yes	Yes	Yes	Yes	Yes	Anakapalle	c	Hukumpeta	1215
c	c	c	a	c	Yes	Yes	a	Yes	Yes	Yes	Yes	Anakapalle	c	Chatraiputtu	1216
c	c	c	a	a	Yes	Yes	a	Yes	Yes	Yes	Yes	Anakapalle	c	Gadugupalle	1217
c	c	c	a	a	Yes	a	a	Yes	Yes	Yes	Yes	Anakapalle	c	Urrada	1218
c	c	c	b	c	Yes	Yes	Yes	Yes	Yes	Yes	Yes	Anakapalle	c	Kontapalle	1219
c	c	c	b	c	Yes	Yes	a	Yes	Yes	Yes	Yes	Anakapalle	c	Pedagaruvu	1220
c	c	c	b	c	Yes	b	b	Yes	Yes	Yes	Yes	Anakapalle	c	Marela	1221
c	c	c	b	c	Yes	a	a	Yes	Yes	Yes	Yes	Anakapalle	c	Patrimetta	1222
c	c	c	b	c	Yes	a	Yes	Yes	Yes	Yes	Yes	Anakapalle	c	Marripalem	1223
c	c	c	c	c	Yes	Yes	c	Yes	Yes	Yes	Yes	Anakapalle	c	Chintalaveedhi	1224
c	c	c	c	c	Yes	a	Yes	Yes	Yes	Yes	Yes	Anakapalle	c	Rudi @ Degarudi	1225
c	c	c	c	c	Yes	Yes	Yes	Yes	Yes	Yes	Yes	Anakapalle	c	Pathakota	1226
c	c	c	c	c	Yes	a	Yes	Yes	Yes	Yes	Yes	Anakapalle	c	Boddaputtu	1227
c	c	c	c	c	Yes	c	c	Yes	Yes	Yes	Yes	Anakapalle	c	Mangalamamidi	1228
c	c	c	c	c	Yes	a	a	Yes	Yes	Yes	Yes	Anakapalle	c	Kokkisa	1229
c	c	c	c	c	Yes	b	b	Yes	Yes	Yes	Yes	Anakapalle	c	Liviti	1230
c	c	c	c	c	Yes	a	a	Yes	Yes	Yes	Yes	Anakapalle	c	Irukurai	1231
c	c	c	c	c	a	a	a	Yes	Yes	Yes	Yes	Anakapalle	c	Sariyapolam	1232
c	c	c	c	c	Yes	a	a	Yes	Yes	Yes	Yes	Anakapalle	c	Dalamputtu	1233
c	c	c	c	c	Yes	b	c	Yes	Yes	Yes	Yes	Anakapalle	c	Jeelugulaputtu	1234
c	c	c	c	c	Yes	a	b	Yes	Yes	Yes	Yes	Anakapalle	c	Mandiputtu	1235
c	c	c	c	c	Yes	a	a	Yes	Yes	Yes	Yes	Anakapalle	c	Cheekatiputtu	1236

**Census of India 2011- Village Directory
Amenities and Land use (As on 2009)**

Name of District : Visakhapatnam

Location Code No.: 544

Name of Mandal Parishad : Hukumpeta

Location Code No.: 0521

Sl. No.	Name of Village	Land Use										
		Area under different types of land use (in hectares rounded up to one decimal place)										
		Forests	Area under Non-agricultural Uses	Barren and Un-cultivable land	Permanent Pastures and Other Grazing Lands	Land Under Miscellaneous Tree Crops etc.	Culturable Waste Land	Fallow lands other than current fallows	Current Fallows	Net Area Sown	Total Irrigated Land Area	Total Un-irrigated Land Area
1	2	104	105	106	107	108	109	110	111	112	113	114
1214	Konthili	0	0	100	0	0	1.6	0	0	228.4	154	74.4
1215	Hukumpeta	0	15.8	40.2	0	0	17.8	0	0	64.1	51	13.1
1216	Chatraiputtu	0	8.7	13	0	0	39.2	0	0	21.1	3	18.1
1217	Gadugupalle	0	2.3	47.5	0	0	18	0	0	223.2	73	150.2
1218	Urrada	0	1	3.5	0	0	7	0	0	42.5	17	25.5
1219	Kontapalle	0	0	78.5	0	0	48.7	0	0	242.8	131	111.8
1220	Pedagaruvu	0	0	3.6	0	0	1.3	0	0	22.1	7	15.1
1221	Marela	0	16	0	0	0	0	6.7	0	108.3	20	95
1222	Patrimetta	0	0	2.1	0	0	5.5	0	0	22.4	0	22.4
1223	Marripalem	0	0	47.4	0	0	26.9	0	0	45.7	9	36.7
1224	Chintalaveedhi	0	4	44	0	0	7	0	0	44	16	28
1225	Rudi @ Degarudi	0	30.1	10	0	0	4.2	0	0	57.7	24	33.7
1226	Pathakota	0	43.7	21	0	0	30.8	0	0	266.5	43	223.5
1227	Boddaputtu	0	3.3	0	0	0	29.5	0	0	50.2	13	37.2
1228	Mangalamamidi	0	0	5	17	0	17	0	0	27	4	23
1229	Kokkisa	0	0	59.8	0	0	10	0	0	65.2	23	42.2
1230	Liviti	0	0	80.2	0	12.6	0	0	0	68.2	21	47.2
1231	Irukurai	0	0	55.4	0	0	24.6	0	0	38	6	32
1232	Sariyapolam	0	0	0.5	0	0	9.8	0	0	61.7	6	55.7
1233	Dalamputtu	0	1	0.2	0	0	2.4	0	0	76.4	3	73.4
1234	Jeelugulaputtu	0	2	1	0	0	28.2	0	0	88.8	14	74.8
1235	Mandiputtu	0	0	1.2	131.5	0	5	0	0	51.3	6	45.3
1236	Cheekatiputtu	0	1.5	5.3	0	13	0	0	0	84.2	14	70.2

**Census of India 2011- Village Directory
Amenities and Land use (As on 2009)**

Name of District : Visakhapatnam

Location Code No.: 544

Name of Mandal Parishad : Hukumpeta

Location Code No.: 0521

Land Use					Name of three most important commodities manufactured			Name of Village	Sl. No.					
Area irrigated by source (in hectare).					First	Second	Third							
Canals (C)	Wells/Tube-wells(W/TW)	Tanks/Lakes(T/L)	Water Falls(WF)	Others(O)				115	116	117	118	119	120	121
0	3	57	0	94				Konthili	1214					
0	2	20	0	29				Hukumpeta	1215					
0	0	0	0	3				Chatraiputtu	1216					
0	2	24	0	47				Gadugupalle	1217					
0	0	0	0	17				Urrada	1218					
0	0	18	0	113				Kontapalle	1219					
0	0	0	0	7				Pedagaruvu	1220					
0	0	0	0	20				Marela	1221					
0	0	0	0	0				Patrimetta	1222					
0	0	0	0	9				Marripalem	1223					
0	0	0	0	16				Chintalaveedhi	1224					
0	0	0	0	24				Rudi @ Degarudi	1225					
0	0	8	0	35				Pathakota	1226					
0	0	0	0	13				Boddaputtu	1227					
0	0	0	0	4				Mangalamamidi	1228					
0	0	0	0	23				Kokkisa	1229					
0	0	0	0	21				Liviti	1230					
0	0	0	0	6				Irukurai	1231					
0	0	0	0	6				Sariyapolam	1232					
0	0	0	0	3				Dalamputtu	1233					
0	0	0	0	14				Jeelugulaputtu	1234					
0	0	0	0	6				Mandiputtu	1235					
0	0	0	0	14				Cheekatiputtu	1236					

**Census of India 2011- Village Directory
Amenities and Land use (As on 2009)**

Name of District : Visakhapatnam

Location Code No.: 544

Name of Mandal Parishad : Hukumpeta

Location Code No.: 0521

Sl. No.	Name of Village	Location code no.	Total area of the village (in hectares rounded up to one decimal place)	Total population (2011 census)	Number of households (2011 census)	Number of educational amenities available (If not available within the village, the distance range code viz; a for < 5 Kms, b for 5-10 Kms and c for 10+ kms of nearest place where facility is available is given).									
						Pre-Primary school (PP)	Primary school (P)	Middle school (M)	Secondary School (S)	Senior Secondary school (SS)	Degree college of arts science & commerce (ASC)	Engineering college(EC)	Medical college (MC)	Management institute (MI)	Polytechnic (Pt)
1	2	3	4	5	6	7	8	9	10	11	12	13	14	15	16
1237	Jangamputtu	584488	124	177	41	c	1	a	b	c	c	c	c	c	c
1238	Gatham	584489	389	583	144	c	1	a	b	c	c	c	c	c	c
1239	Kimiduputtu	584490	41	174	46	c	1	a	b	c	c	c	c	c	c
1240	Vachanarangini	584491	18	111	23	c	1	a	a	c	c	c	c	c	c
1241	Sullipakoni	584492	101	81	20	c	1	b	b	c	c	c	c	c	c
1242	Boorja	584493	605	490	140	c	2	b	b	c	c	c	c	c	c
1243	Thumbaguda	584494	37	78	18	c	1	b	b	c	c	c	c	c	c
1244	Kondayyapadu	584495	34	73	19	c	b	b	b	c	c	c	c	c	c
1245	Patakadavada	584496	23	106	27	c	b	b	b	c	c	c	c	c	c
1246	Degasalthangi	584497	116	172	53	c	1	b	b	c	c	c	c	c	c
1247	Egasalthangi	584498	33	96	21	c	b	b	b	c	c	c	c	c	c
1248	Dumbriguda	584499	49	162	35	c	1	a	a	c	c	c	c	c	c
1249	Majjivalasa	584500	368	721	142	c	1	l	l	c	c	c	c	c	c
1250	Billaputtu	584501	19	51	11	c	a	a	a	c	c	c	c	c	c
1251	Maddiputtu	584502	17	64	14	c	a	a	b	c	c	c	c	c	c
1252	Koditala	584503	68	160	35	c	1	c	c	c	c	c	c	c	c
1253	Panasaputtu	584504	214	483	127	c	1	c	c	c	c	c	c	c	c
1254	Pattam	584505	404	783	202	c	3	b	b	c	c	c	c	c	c
1255	Nimmalapadu	584506	92	212	67	c	1	b	b	c	c	c	c	c	c
1256	Bairodivalasa @ Uppa	584507	297	1106	245	c	4	l	b	c	c	c	c	c	c
1257	Pedirai	584508	90	88	21	c	b	b	b	c	c	c	c	c	c
1258	Totakurapadu	584509	60	94	20	c	a	b	c	c	c	c	c	c	c

**Census of India 2011- Village Directory
Amenities and Land use (As on 2009)**

Name of District : Visakhapatnam

Location Code No.: 544

Name of Mandal Parishad : Hukumpeta

Location Code No.: 0521

Number of educational amenities available (If not available within the village, the distance range code viz; a for <5 Kms, b for 5-10 Kms and c for 10+ kms of nearest place where facility is available is given).				Number of Medical Amenities available. (If not available within the village, the distance range code viz; a for < 5 Kms, b for 5-10 Kms and c for 10+ kms of nearest place where facility is available is given).										Name of Village	Sl. No.	
Vocational training school /ITI	Non-formal training centre (NFTC)	Special school for disabled (SSD)	Others (specify)	Community health centre (CHC)	Primary health centre (PHC)	Primary health sub centre (PHS)	Maternity and child welfare centre (MCW)	T. B. clinic (TBC)	Hospital-allopathic (HA)	Hospital-alternative medicine (HO)	Dispensary (D)	Veterinary hospital (VH)	Mobile health clinic (MHC)			Family welfare centre (FWC)
17	18	19	20	21	22	23	24	25	26	27	28	29	30	31	2	1
c	c	c		c	c	a	c	c	c	c	c	c	1	c	Jangamputtu	1237
c	c	c		c	1	1	c	c	c	c	c	c	a	c	Gatham	1238
c	c	c		c	c	b	c	c	c	c	c	c	1	c	Kimiduputtu	1239
c	c	c		c	c	c	c	c	c	c	c	c	1	c	Vachanarangini	1240
c	c	c		c	c	c	c	c	c	c	c	c	1	c	Sullipakoni	1241
c	c	c		c	c	c	c	c	c	c	c	c	1	c	Boorja	1242
c	c	c		c	c	c	c	c	c	c	c	c	1	c	Thumbaguda	1243
c	c	c		c	c	c	c	c	c	c	c	c	1	c	Kondayyapadu	1244
c	c	c		c	c	c	c	c	c	c	c	c	1	c	Patakadavada	1245
c	c	c		c	c	c	c	c	c	c	c	c	1	c	Degasalthangi	1246
c	c	c		c	c	c	c	c	c	c	c	c	1	c	Egasalthangi	1247
c	c	c		c	c	c	c	c	c	c	c	c	1	c	Dumbriguda	1248
c	c	c		c	1	c	c	c	c	c	c	c	c	c	Majjivalasa	1249
c	c	c		c	c	a	c	c	c	c	c	c	1	c	Billaputtu	1250
c	c	c		c	c	a	c	c	c	c	c	c	1	c	Maddiputtu	1251
c	c	c		c	c	a	c	c	c	c	c	c	1	c	Koditala	1252
c	c	c		c	c	a	c	c	c	c	c	c	1	c	Panasaputtu	1253
c	c	c		c	1	b	c	c	c	c	c	c	b	c	Pattam	1254
c	c	c		c	a	1	c	c	c	c	c	c	c	c	Nimmalapadu	1255
c	c	c		c	1	1	c	c	c	c	c	c	b	c	Bairodialasa @ Uppa	1256
c	c	c		c	c	c	c	c	c	c	c	c	1	c	Pedirai	1257
c	c	c		c	b	b	c	c	c	c	c	c	1	c	Totakurapadu	1258

**Census of India 2011- Village Directory
Amenities and Land use (As on 2009)**

Name of District : Visakhapatnam

Location Code No.: 544

Name of Mandal Parishad : Hukumpeta

Location Code No.: 0521

Sl. No.	Name of Village	Number of Non-Government Medical Amenities available.							Availability of drinking water - Yes / No								
		Charitable non Govt. hospital/Nursing home.	Medical practitioner with MBBS Degree	Medical practitioner with other degree	Medical practitioner with no degree	Traditional practitioner and faith healer	Medicine Shop	Others	Tap water (Treated/Untreated)	Well water (Covered / Uncovered well)	Hand Pump	Tube wells / Bore well	Spring	River / Canal	Tank / Pond / Lake	Others	
1	2	32	33	34	35	36	37	38	39	40	41	42	43	44	45	46	
1237	Jangamputtu	0	0	0	0	0	0	0	No	Yes	No	No	Yes	No	No	No	
1238	Gatham	0	0	0	0	0	0	0	No	Yes	Yes	No	Yes	No	No	No	
1239	Kimiduputtu	0	0	0	0	0	0	0	No	No	No	Yes	Yes	No	No	No	
1240	Vachanarangini	0	0	0	0	0	0	0	No	Yes	Yes	No	Yes	No	No	No	
1241	Sullipakoni	0	0	0	0	0	0	0	No	Yes	Yes	No	Yes	No	No	No	
1242	Boorja	0	0	0	0	0	0	0	No	Yes	Yes	No	Yes	No	No	No	
1243	Thumbaguda	0	0	0	0	0	0	0	No	Yes	Yes	No	Yes	No	No	No	
1244	Kondayyapadu	0	0	0	0	0	0	0	No	Yes	Yes	No	Yes	No	No	No	
1245	Patakavadada	0	0	0	0	0	0	0	No	Yes	Yes	No	Yes	No	No	No	
1246	Degasalthangi	0	0	0	0	0	0	0	No	Yes	Yes	No	Yes	No	No	No	
1247	Egasalthangi	0	0	0	0	0	0	0	No	Yes	Yes	No	Yes	No	No	No	
1248	Dumbriguda	0	0	0	0	0	0	0	No	Yes	Yes	No	Yes	No	No	No	
1249	Majjivalasa	0	0	0	0	0	0	0	No	Yes	Yes	No	Yes	No	No	No	
1250	Billaputtu	0	0	0	0	0	0	0	No	No	No	Yes	Yes	No	No	No	
1251	Maddiputtu	0	0	0	0	0	0	0	No	Yes	No	Yes	Yes	No	No	No	
1252	Koditala	0	0	0	0	0	0	0	No	Yes	Yes	No	Yes	No	No	No	
1253	Panasaputtu	0	0	0	0	0	0	0	No	Yes	Yes	No	Yes	No	No	No	
1254	Pattam	0	0	0	0	0	0	0	No	Yes	Yes	No	Yes	No	No	No	
1255	Nimmalapadu	0	0	0	0	0	0	0	No	Yes	Yes	No	Yes	No	No	No	
1256	Bairodialasa @ Uppa	0	0	0	0	0	0	0	No	Yes	Yes	No	Yes	No	No	No	
1257	Pedirai	0	0	0	0	0	0	0	No	No	Yes	No	Yes	No	No	No	
1258	Totakurapadu	0	0	0	0	0	0	0	No	Yes	No	Yes	No	No	No	No	

**Census of India 2011- Village Directory
Amenities and Land use (As on 2009)**

Name of District : Visakhapatnam

Location Code No.: 544

Name of Mandal Parishad : Hukumpeta

Location Code No.: 0521

Availability of toilet & others Yes / No				Communication and transport facilities (If amenities available code -Yes is given except for Village Pin Code ,If not available within the village , the distance range code viz; a for < 5 Kms, b for 5-10 Kms and c for 10+ kms of nearest place where facility is available is given).									Name of Village	Sl. No.
Community toilet including bath.	Community toilet excluding bath.	Rural sanitary mart or sanitary hardware outlet available near the village.	Community bio- gas or recycle of waste for productive use.	Post office(PO)	Sub post office (SPO)	Post & Telegraph office (P&TO)	Village Pin Code	Telephones (Land lines)	Public call office (PCO)	Mobile phone coverage	Internet cafes/ Common service centre (CSC)			
47	48	49	50	51	52	53	54	55	56	57	58	2	1	
No	No	No	No	c	b	c	531151	c	c	c	c	Jangamputtu	1237	
No	No	No	No	c	Yes	c	531151	c	c	c	c	Gatham	1238	
No	No	No	No	c	b	c	531151	c	c	c	c	Kimiduputtu	1239	
No	No	No	No	c	c	c	531149	c	c	c	c	Vachanarangini	1240	
No	No	No	No	c	b	c	531149	c	c	c	c	Sullipakoni	1241	
No	No	No	No	c	Yes	c	531149	c	c	c	c	Boorja	1242	
No	No	No	No	c	a	c	531149	c	c	c	c	Thumbaguda	1243	
No	No	No	No	c	b	c	531149	c	c	c	c	Kondayyapadu	1244	
No	No	No	No	c	b	c	531149	c	c	c	c	Patakadavada	1245	
No	No	No	No	c	b	c	531149	c	c	c	c	Degasalthangi	1246	
No	No	No	No	c	b	c	531149	c	c	c	c	Egasalthangi	1247	
No	No	No	No	c	c	c	531149	c	c	c	c	Dumbriguda	1248	
No	No	No	No	c	c	c	531149	c	c	c	c	Majjivalasa	1249	
No	No	No	No	c	c	c	531149	c	c	c	c	Billaputtu	1250	
No	No	No	No	c	b	c	531149	c	c	c	c	Maddiputtu	1251	
No	No	No	No	c	b	c	531151	c	c	c	c	Koditala	1252	
No	No	No	No	c	b	c	531151	c	c	c	c	Panasaputtu	1253	
No	No	No	No	c	Yes	c	531151	c	c	c	c	Pattam	1254	
No	No	No	No	c	b	c	531077	b	c	c	c	Nimmalapadu	1255	
No	No	No	No	c	b	c	531077	c	c	c	c	Bairodivalasa @ Uppa	1256	
No	No	No	No	c	b	c	531077	c	c	c	c	Pedirai	1257	
No	No	No	No	c	c	c	531077	c	c	c	c	Totakurapadu	1258	

**Census of India 2011- Village Directory
Amenities and Land use (As on 2009)**

Name of District : Visakhapatnam

Location Code No.: 544

Name of Mandal Parishad : Hukumpeta

Location Code No.: 0521

Sl. No.	Name of Village	Communication and transport facilities (If amenities available code -Yes is given except for Village Pin Code, If not available within the village, the distance range code viz; a for < 5 Kms, b for 5-10 Kms and c for 10+ kms of nearest place where facility is available is given).								
		Private courier facility	Bus service (Public & Private)	Railway stations	Auto/Modified Autos	Taxis and Vans	Tractors	Cycle-pulled rickshaws(Manual & Machine driven)	Carts driven by animals	Sea /River ferry service
1	2	59	60	61	62	63	64	65	66	67
1237	Jangamputtu	c	a	c	b	c	c	Yes	Yes	c
1238	Gatham	c	a	c	b	c	c		Yes	c
1239	Kimiduputtu	c	Yes	c	c	c	c	Yes	a	c
1240	Vachanarangini	c	a	c	c	c	c		b	c
1241	Sullipakoni	c	b	c	c	c	c		a	c
1242	Boorja	c	b	c	c	c	c		Yes	c
1243	Thumbaguda	c	b	c	c	c	c		b	c
1244	Kondayyapadu	c	b	c	c	c	c		b	c
1245	Patakadavada	c	b	c	c	c	c		a	c
1246	Degasalthangi	c	c	c	c	c	c		Yes	c
1247	Egasalthangi	c	c	c	c	c	c		a	c
1248	Dumbriguda	c	c	c	c	c	c		Yes	c
1249	Majjivalasa	c	b	c	c	c	c		Yes	c
1250	Billaputtu	c	a	c	c	c	c		b	c
1251	Maddiputtu	c	Yes	c	c	c	c		b	c
1252	Koditala	c	a	c	c	c	c		a	c
1253	Panasaputtu	c	a	c	c	c	c		Yes	c
1254	Pattam	c	a	c	c	c	c		Yes	c
1255	Nimmalapadu	c	b	c	c	c	c		a	c
1256	Bairodivalasa @ Uppa	c	Yes	c	c	c	c		Yes	c
1257	Pedirai	c	b	c	c	c	c		a	c
1258	Totakurapadu	c	b	c	c	c	c		b	c

**Census of India 2011- Village Directory
Amenities and Land use (As on 2009)**

Name of District : Visakhapatnam

Location Code No.: 544

Name of Mandal Parishad : Hukumpeta

Location Code No.: 0521

Village connected to highways,village roads, banks & credit societies (If amenities available code -Yes is given, If not available within the village , the distance range code viz; a for < 5 Kms, b for 5-10 Kms and c for 10+ kms of nearest place where facility is available is given).												Name of Village	Sl. No.
Connected to national highway(NH)	Connected to state highway(SH)	Connected to major district road (MDR)	Connected to others district road	Pucca roads	Kutchcha roads	Water bounded macadam(WBM) roads	Navigable waterway (river/canal)(NW)	Footpaths (FP)	Commercial & Co-operative Banks	ATM	Agricultural Credit Societies		
68	69	70	71	72	73	74	75	76	77	78	79	2	1
c	c	c	c	b	Yes	b		Yes	c	c	c	Jangamputtu	1237
c	c	c	c	Yes	Yes	b		Yes	c	c	c	Gatham	1238
c	c	c	c	a	Yes	b		Yes	c	c	c	Kimiduputtu	1239
c	c	c	c	b	Yes	b		Yes	c	c	c	Vachanarangini	1240
c	c	c	c	a	Yes	c		Yes	c	c	c	Sullipakoni	1241
c	c	c	c	b	Yes	b		Yes	c	c	c	Boorja	1242
c	c	c	c	a	Yes	b		Yes	c	c	c	Thumbaguda	1243
c	c	c	c	b	Yes	c		Yes	c	c	c	Kondayyapadu	1244
c	c	c	c	a	Yes	b		Yes	c	c	c	Patakadavada	1245
c	c	c	c	b	Yes	b		Yes	c	c	c	Degasalthangi	1246
c	c	c	c	b	Yes	b		Yes	c	c	c	Egasalthangi	1247
c	c	c	c	a	Yes	c		Yes	c	c	c	Dumbriguda	1248
c	c	c	c	Yes	Yes	b		Yes	c	c	c	Majjivalasa	1249
c	c	c	c	a	Yes	c		Yes	c	c	c	Billaputtu	1250
c	c	c	c	a	Yes	b		Yes	c	c	c	Maddiputtu	1251
c	c	c	b	b	Yes	b		Yes	c	c	c	Koditala	1252
c	c	c	b	a	Yes	c		Yes	c	c	c	Panasaputtu	1253
c	c	c	b	Yes	Yes	b		Yes	c	c	c	Pattam	1254
c	c	c	Yes	b	Yes	b		Yes	c	c	c	Nimmalapadu	1255
c	c	c	Yes	Yes	Yes	c		Yes	c	c	c	Bairodivalasa @ Uppa	1256
c	c	c	a	a	Yes	c		Yes	c	c	c	Pedirai	1257
c	c	c	b	a	Yes	c		Yes	c	c	c	Totakurapadu	1258

**Census of India 2011- Village Directory
Amenities and Land use (As on 2009)**

Name of District : Visakhapatnam

Location Code No.: 544

Name of Mandal Parishad : Hukumpeta

Location Code No.: 0521

Sl. No.	Name of Village	Availability of miscellaneous facilities (If amenities available code -Yes is given, If not available within the village, the distance range code viz; a for < 5 Kms, b for 5-10 Kms and c for 10+ kms of nearest place where facility is available is given).										
		Self-Help Group (SHG)	Public distribution system (PDS) shop	Mandis / Regular market	Weekly Haat	Agricultural marketing society	Integrated Child Development Scheme (Nutritional Centres)	Anganwadi Centre (Nutritional Centres)	Others (Nutritional Centres)	ASHA (Accredited Social Health Activist)	Community centre with/without TV	
1	2	80	81	82	83	84	85	86	87	88	89	
1237	Jangamputtu	Yes	b	c	c	c	Yes	Yes	Yes	c	c	
1238	Gatham	Yes	a	a	c	c	Yes	Yes	Yes	Yes	c	
1239	Kimiduputtu	Yes	a	c	c	c	Yes	Yes	Yes	Yes	c	
1240	Vachanarangini	Yes	a	c	c	c	Yes	Yes	Yes	Yes	c	
1241	Sullipakoni	Yes	b	c	c	c	Yes	c	Yes	c	c	
1242	Boorja	Yes	Yes	c	c	c	Yes	Yes	Yes	Yes	c	
1243	Thumbaguda	Yes	b	c	c	c	Yes	b	Yes	c	c	
1244	Kondayyapadu	Yes	b	c	c	c	Yes	c	Yes	c	c	
1245	Patakadavada	Yes	b	a	c	c	Yes	Yes	Yes	Yes	c	
1246	Degasalthangi	Yes	b	c	c	c	Yes	Yes	Yes	Yes	c	
1247	Egasalthangi	Yes	b	c	c	c	Yes	c	Yes	c	c	
1248	Dumbriguda	Yes	a	c	c	c	Yes	Yes	Yes	Yes	c	
1249	Majjivalasa	Yes	Yes	c	c	c	Yes	Yes	Yes	Yes	c	
1250	Billaputtu	Yes	a	c	c	c	Yes	a	Yes	a	a	
1251	Maddiputtu	Yes	a	c	c	c	Yes	a	Yes	c	c	
1252	Koditala	Yes	c	c	c	c	Yes	Yes	Yes	Yes	c	
1253	Panasaputtu	Yes	c	c	c	c	Yes	Yes	Yes	Yes	c	
1254	Pattam	Yes	b	c	c	c	Yes	Yes	Yes	Yes	c	
1255	Nimmalapadu	Yes	Yes	c	b	c	Yes	Yes	Yes	Yes	c	
1256	Bairodivalasa @ Uppa	Yes	Yes	c	c	c	Yes	Yes	Yes	c	c	
1257	Pedirai	Yes	Yes	c	b	c	Yes	c	Yes	c	c	
1258	Totakurapadu	Yes	b	b	c	c	Yes	Yes	Yes	c	b	

**Census of India 2011- Village Directory
Amenities and Land use (As on 2009)**

Name of District : Visakhapatnam

Location Code No.: 544

Name of Mandal Parishad : Hukumpeta

Location Code No.: 0521

Availability of miscellaneous facilities (If amenities available code -Yes is given, If not available within the village, the distance range code viz; a for < 5 Kms, b for 5-10 Kms and c for 10+ kms of nearest place where facility is available is given).								Availability of electricity (Yes/No)				Nearest Town		Name of Village	Sl. No.
Sports Field,	Sports Club / Recreation Centre	Cinema / Video Hall	Public Library	Public Reading Room	Newspaper Supply	Assembly Polling station	Birth & Death Registration Office	Power Supply for Domestic Use (ED)	Power Supply for Agricultural Use (EAG)	Power Supply for Commercial Use (EC)	Power Supply for All Uses (EA)	Name	Distance range code i.e. a for <5 Kms, b for 5-10 Kms and c for 10+ kms		
90	91	92	93	94	95	96	97	98	99	100	101	102	103	2	1
c	c	c	c	c	Yes	a	a	Yes	Yes	Yes	Yes	Anakapalle	c	Jangamputtu	1237
c	c	c	c	c	Yes	a	Yes	Yes	Yes	Yes	Yes	Anakapalle	c	Gatham	1238
c	c	c	c	c	Yes	a	a	Yes	Yes	Yes	Yes	Anakapalle	c	Kimiduputtu	1239
c	c	c	c	c	Yes	a	a	Yes	Yes	Yes	Yes	Anakapalle	c	Vachanarangini	1240
c	c	c	c	c	Yes	b	b	Yes	Yes	Yes	Yes	Visakhapatnam	c	Sullipakoni	1241
c	c	c	c	c	Yes	Yes	Yes	Yes	Yes	Yes	Yes	Visakhapatnam	c	Boorja	1242
c	c	c	c	a	Yes	b	c	Yes	Yes	Yes	Yes	Visakhapatnam	c	Thumbaguda	1243
c	c	c	c	c	Yes	b	b	Yes	Yes	Yes	Yes	Visakhapatnam	c	Kondayyapadu	1244
c	c	c	c	c	Yes	b	b	Yes	Yes	Yes	Yes	Anakapalle	c	Patakadavada	1245
c	c	c	c	c	Yes	b	c	Yes	Yes	Yes	Yes	Visakhapatnam	c	Degasalthangi	1246
c	c	c	c	c	Yes	b	b	Yes	Yes	Yes	Yes	Visakhapatnam	c	Egasalthangi	1247
c	c	c	c	c	Yes	a	a	Yes	Yes	Yes	Yes	Anakapalle	c	Dumbriguda	1248
c	c	c	c	c	Yes	Yes	Yes	Yes	Yes	Yes	Yes	Anakapalle	c	Majjivalasa	1249
c	c	c	c	c	Yes	a	a	Yes	Yes	Yes	Yes	Anakapalle	c	Billaputtu	1250
c	c	c	c	c	Yes	a	a	Yes	Yes	Yes	Yes	Anakapalle	c	Maddiputtu	1251
c	c	c	c	c	Yes	b	b	Yes	Yes	Yes	Yes	Anakapalle	c	Koditala	1252
c	c	c	c	c	Yes	Yes	Yes	Yes	Yes	Yes	Yes	Anakapalle	c	Panasaputtu	1253
c	c	c	c	c	Yes	Yes	Yes	Yes	Yes	Yes	Yes	Anakapalle	c	Pattam	1254
c	c	c	c	c	Yes	b	b	Yes	Yes	Yes	Yes	Anakapalle	c	Nimmalapadu	1255
c	c	c	c	c	Yes	Yes	Yes	Yes	Yes	Yes	Yes	Anakapalle	c	Bairodivalasa @ Uppa	1256
c	c	c	c	c	Yes	a	a	Yes	Yes	Yes	Yes	Anakapalle	c	Pedirai	1257
c	c	c	c	c	Yes	b	b	Yes	Yes	Yes	Yes	Anakapalle	c	Totakurapadu	1258

Census of India 2011- Village Directory
Amenities and Land use (As on 2009)

Name of District : Visakhapatnam

Location Code No.: 544

Name of Mandal Parishad : Hukumpeta

Location Code No.: 0521

Sl. No.	Name of Village	Land Use										
		Area under different types of land use (in hectares rounded up to one decimal place)										
		Forests	Area under Non-agricultural Uses	Barren and Un-cultivable land	Permanent Pastures and Other Grazing Lands	Land Under Miscellaneous Tree Crops etc.	Culturable Waste Land	Fallow lands other than current fallows	Current Fallows	Net Area Sown	Total Irrigated Land Area	Total Un-irrigated Land Area
1	2	104	105	106	107	108	109	110	111	112	113	114
1237	Jangamputtu	0	2	1.5	0	0	42	0	0	78.5	12	66.5
1238	Gatham	0	2	154.2	0	0	31.8	0	0	201	37	164
1239	Kimiduputtu	0	0.5	15.1	0	0	0.5	0	0	24.9	8	16.9
1240	Vachanarangini	0	0	5.2	0	0	0.4	0	0	12.4	2	10.4
1241	Sullipakoni	0	1	72	0	0	17.8	0	0	10.2	0	10.2
1242	Boorja	0	339.3	0	0	0	39.5	0	0	226.2	36	190.2
1243	Thumbaguda	0	7.8	0	0	0	0.2	0	0	29	4	25
1244	Kondayyapadu	0	0	0.1	0	0	0.1	0	0	33.8	2	31.8
1245	Patakavadava	0	0.3	0	0	0	3.4	0	0	19.3	3	16.3
1246	Degasalthingi	0	1	42.5	0	0	2.4	0	0	70.1	10	60.1
1247	Egasalthingi	0	0.1	0.1	0	0	1.4	0	0	31.4	4	27.4
1248	Dumbriguda	0	1	0.1	0	0	4.8	0	0	43.1	10	33.1
1249	Majjivalasa	0	0	194.1	0	0	22.8	0	0	151.1	41	110.1
1250	Billaputtu	0	0.1	2.8	0	0	0.1	0	0	16	3	13
1251	Maddiputtu	0	1	2.8	0	0	1.2	0	0	12	4	8
1252	Koditala	0	0	40	0	0	0.5	0	0	27.5	0	27.5
1253	Panasaputtu	0	11.4	40	20	0	21.2	0	0	121.4	11	110.4
1254	Pattam	0	0	145.1	0	0	17.2	0	0	241.7	53	188.7
1255	Nimmalapadu	0	0	20.6	0	0	7.5	0	0	63.9	5	58.9
1256	Bairodivalasa @ Uppa	0	2	97.5	0	0	28.3	0	0	169.2	70	99.2
1257	Pedirai	0	0	50.4	0	0	0.6	0	0	39	6	33
1258	Totakurapadu	0	1	23.6	0	0	12.4	0	0	23	5	18

**Census of India 2011- Village Directory
Amenities and Land use (As on 2009)**

Name of District : Visakhapatnam

Location Code No.: 544

Name of Mandal Parishad : Hukumpeta

Location Code No.: 0521

Land Use					Name of three most important commodities manufactured			Name of Village	Sl. No.					
Area irrigated by source (in hectare).					First	Second	Third							
Canals (C)	Wells/Tube-wells(W/TW)	Tanks/Lakes(T/L)	Water Falls(WF)	Others(O)				115	116	117	118	119	120	121
0	0	0	0	12				Jangamputtu	1237					
0	0	0	0	37				Gatham	1238					
0	0	0	0	8				Kimiduputtu	1239					
0	0	0	2	0				Vachanarangini	1240					
0	0	0	0	0				Sullipakoni	1241					
0	0	0	0	36				Boorja	1242					
0	0	0	0	4				Thumbaguda	1243					
0	0	0	0	2				Kondayyapadu	1244					
0	0	0	0	3				Patakadavada	1245					
0	0	0	0	10				Degasalthangi	1246					
0	0	0	0	4				Egasalthangi	1247					
0	0	0	0	10				Dumbriguda	1248					
0	0	0	0	41				Majjivalasa	1249					
0	0	0	0	3				Billaputtu	1250					
0	0	0	0	4				Maddiputtu	1251					
0	0	0	0	0				Koditala	1252					
0	0	0	0	11				Panasaputtu	1253					
0	0	0	0	53				Pattam	1254					
0	0	0	0	5				Nimmalapadu	1255					
0	0	10	0	60				Bairodivalasa @ Uppa	1256					
0	0	0	0	6				Pedirai	1257					
0	0	0	0	5				Totakurapadu	1258					

**Census of India 2011- Village Directory
Amenities and Land use (As on 2009)**

Name of District : Visakhapatnam

Location Code No.: 544

Name of Mandal Parishad : Hukumpeta

Location Code No.: 0521

Sl. No.	Name of Village	Location code no.	Total area of the village (in hectares rounded up to one decimal place)	Total population (2011 census)	Number of households (2011 census)	Number of educational amenities available (If not available within the village, the distance range code viz; a for < 5 Kms, b for 5-10 Kms and c for 10+ kms of nearest place where facility is available is given).									
						Pre-Primary school (PP)	Primary school (P)	Middle school (M)	Secondary School (S)	Senior Secondary school (SS)	Degree college of arts science & commerce (ASC)	Engineering college(EC)	Medical college (MC)	Management institute (MI)	Polytechnic (Pt)
1	2	3	4	5	6	7	8	9	10	11	12	13	14	15	16
1259	Olda	584510	173	291	90	c	1	c	b	c	c	c	c	c	c
1260	Nittaputtu	584511	99	194	44	c	1	b	b	c	c	c	c	c	c
1261	Jakaramputtu	584512	103	238	58	c	1	c	c	c	c	c	c	c	c
1262	Kanguputtu	584513	129	324	105	c	1	b	c	c	c	c	c	c	c
1263	Pusalagaruvu	584514	85	174	52	c	1	c	c	c	c	c	c	c	c
1264	Peddapadu	584515	59	86	24	c	1	c	c	c	c	c	c	c	c
1265	Turakalامتتا	584516	25	159	43	c	1	b	c	c	c	c	c	c	c
1266	Dalemputtu	584517	80	79	20	c	a	a	c	c	c	c	c	c	c
1267	Rapa	584518	215	397	116	c	1	a	c	c	c	c	c	c	c
1268	Reedabanda	584519	53	55	13	c	a	c	c	c	c	c	c	c	c
1269	Gondirapa	584520	22	179	55	c	1	b	c	c	c	c	c	c	c
1270	Gondipeta	584521	136	150	31	c	1	a	c	c	c	c	c	c	c
1271	Santhari	584522	191	358	100	c	1	b	c	c	c	c	c	c	c
1272	Chinaburuguputtu	584523	140	356	97	b	2	1	c	c	c	c	c	c	c
1273	Bilaiputtu	584524	31	74	15	b	a	a	b	b	c	c	c	c	c
1274	Nimmalapadu	584525	48	130	35	b	1	b	b	b	c	c	c	c	c
1275	Boddaputtu	584526	50	251	71	b	1	b	b	b	c	c	c	c	c
1276	Tiyyaniputtu	584527	22	41	11	b	b	a	a	b	c	c	c	c	c
1277	Birisingi	584528	31	175	44	b	1	a	a	b	c	c	c	c	c
1278	Sukuru	584529	362	997	200	a	2	1	1	a	c	c	c	c	c
1279	Barapalle	584530	211	529	165	b	2	c	b	c	c	c	c	c	c
1280	Gadikinchumanda	584531	229	808	250	a	3	b	a	a	c	c	c	c	c
1281	Sanyasammapalem	584532	157	392	127	a	1	1	1	a	c	c	c	c	c

**Census of India 2011- Village Directory
Amenities and Land use (As on 2009)**

Name of District : Visakhapatnam

Location Code No.: 544

Name of Mandal Parishad : Hukumpeta

Location Code No.: 0521

Number of educational amenities available (If not available within the village, the distance range code viz; a for <5 Kms, b for 5-10 Kms and c for 10+ kms of nearest place where facility is available is given).				Number of Medical Amenities available. (If not available within the village, the distance range code viz; a for < 5 Kms, b for 5-10 Kms and c for 10+ kms of nearest place where facility is available is given).										Name of Village	Sl. No.	
Vocational training school /ITI	Non-formal training centre (NFTC)	Special school for disabled (SSD)	Others (specify)	Community health centre (CHC)	Primary health centre (PHC)	Primary health sub centre (PHS)	Maternity and child welfare centre (MCW)	T. B. clinic (TBC)	Hospital-allopathic (HA)	Hospital-alternative medicine (HO)	Dispensary (D)	Veterinary hospital (VH)	Mobile health clinic (MHC)			Family welfare centre (FWC)
17	18	19	20	21	22	23	24	25	26	27	28	29	30	31	2	1
c	c	c		c	1	1	c	c	c	c	c	c	c	c	Olda	1259
c	c	c		c	a	b	c	c	c	c	c	c	1	c	Nittaputtu	1260
c	c	c		c	a	1	c	c	c	c	c	c	c	c	Jakaramputtu	1261
c	c	c		c	a	a	c	c	c	c	c	c	1	c	Kanguputtu	1262
c	c	c		c	a	1	c	c	c	c	c	c	c	c	Pusalagaruvu	1263
c	c	c		c	a	1	c	c	c	c	c	c	b	c	Peddapadu	1264
c	c	c		c	a	a	c	c	c	c	c	c	1	c	Turakalametta	1265
c	c	c		c	a	a	c	c	c	c	c	c	1	c	Dalemputtu	1266
c	c	c		c	1	1	c	c	c	c	c	c	c	c	Rapa	1267
c	c	c		c	c	b	c	c	c	c	c	c	1	c	Reedabanda	1268
c	c	c		c	b	a	c	c	c	c	c	c	1	c	Gondirapa	1269
c	c	c		c	c	a	c	c	c	c	c	c	1	c	Gondipeta	1270
c	c	c		c	1	1	c	c	c	c	c	c	c	c	Santhari	1271
c	c	c		c	c	a	c	c	c	c	c	c	1	c	Chinaburuguputtu	1272
c	c	c		c	b	b	c	c	c	c	c	b	1	c	Bilaiputtu	1273
c	c	c		c	b	c	c	c	c	c	c	b	1	c	Nimmalapadu	1274
c	c	c		c	a	c	c	c	c	c	c	a	1	c	Boddaputtu	1275
c	c	c		c	b	b	c	c	c	c	c	b	1	c	Tiyyaniputtu	1276
c	c	c		c	b	a	c	c	c	c	c	b	1	c	Birisingi	1277
c	c	c		c	a	a	c	c	c	c	c	c	1	c	Sukuru	1278
c	c	c		a	a	a	c	c	c	c	c	a	1	c	Barapalle	1279
c	c	c		c	a	a	c	c	c	c	c	a	1	c	Gadikinchumanda	1280
c	c	c		c	a	a	c	c	c	c	c	a	1	c	Sanyasammappalem	1281

**Census of India 2011- Village Directory
Amenities and Land use (As on 2009)**

Name of District : Visakhapatnam

Location Code No.: 544

Name of Mandal Parishad : Hukumpeta

Location Code No.: 0521

Sl. No.	Name of Village	Number of Non-Government Medical Amenities available.							Availability of drinking water - Yes / No								
		Charitable non Govt. hospital/Nursing home.	Medical practitioner with MBBS Degree	Medical practitioner with other degree	Medical practitioner with no degree	Traditional practitioner and faith healer	Medicine Shop	Others	Tap water (Treated/Untreated)	Well water (Covered / Uncovered well)	Hand Pump	Tube wells / Bore well	Spring	River / Canal	Tank / Pond / Lake	Others	
1	2	32	33	34	35	36	37	38	39	40	41	42	43	44	45	46	
1259	Olda	0	0	0	0	0	0	0	No	Yes	Yes	No	Yes	No	No	No	
1260	Nittaputtu	0	0	0	0	0	0	0	No	No	Yes	No	Yes	No	No	No	
1261	Jakaramputtu	0	0	0	0	0	0	0	No	No	Yes	No	Yes	No	No	No	
1262	Kanguputtu	0	0	0	0	0	0	0	No	Yes	No	No	Yes	No	No	No	
1263	Pusalagaruvu	0	0	0	0	0	0	0	No	No	Yes	No	Yes	No	No	No	
1264	Peddapadu	0	0	0	0	0	0	0	No	No	Yes	No	No	No	No	No	
1265	Turakalmetta	0	0	0	0	0	0	0	No	Yes	No	No	Yes	No	No	No	
1266	Dalemputtu	0	0	0	0	0	0	0	No	Yes	No	No	Yes	No	No	No	
1267	Rapa	0	0	0	0	0	0	0	No	Yes	No	No	No	No	Yes	No	
1268	Reedabanda	0	0	0	0	0	0	0	No	Yes	No	No	Yes	No	No	No	
1269	Gondirapa	0	0	0	0	0	0	0	No	Yes	No	No	No	No	Yes	No	
1270	Gondipeta	0	0	0	0	0	0	0	No	Yes	No	No	No	No	Yes	No	
1271	Santhari	0	0	0	0	0	0	0	No	Yes	Yes	No	Yes	No	No	No	
1272	Chinaburuguputtu	0	0	0	0	0	0	0	No	Yes	No	Yes	No	No	No	No	
1273	Bilaputtu	0	0	0	0	0	0	0	No	No	No	Yes	No	No	No	No	
1274	Nimmalapadu	0	0	1	2	1	1	0	No	Yes	Yes	No	No	Yes	No	No	
1275	Boddaputtu	0	0	0	0	0	0	0	No	Yes	Yes	No	No	Yes	No	No	
1276	Tiyyaniputtu	0	0	0	0	0	0	0	No	Yes	No	No	No	No	No	No	
1277	Birisingi	0	0	0	0	0	0	0	No	Yes	Yes	No	No	No	No	No	
1278	Sukuru	0	0	0	0	0	0	0	No	Yes	Yes	No	Yes	No	Yes	Yes	
1279	Barapalle	0	0	0	0	0	0	0	No	Yes	Yes	No	Yes	No	No	No	
1280	Gadikinchumanda	0	0	0	0	0	0	0	No	Yes	Yes	Yes	No	Yes	Yes	No	
1281	Sanyasammalem	0	0	0	0	0	0	0	No	Yes	Yes	Yes	Yes	Yes	Yes	No	

**Census of India 2011- Village Directory
Amenities and Land use (As on 2009)**

Name of District : Visakhapatnam

Location Code No.: 544

Name of Mandal Parishad : Hukumpeta

Location Code No.: 0521

Availability of toilet & others Yes / No				Communication and transport facilities (If amenities available code -Yes is given except for Village Pin Code ,If not available within the village , the distance range code viz; a for < 5 Kms, b for 5-10 Kms and c for 10+ kms of nearest place where facility is available is given).									Name of Village	Sl. No.
Community toilet including bath.	Community toilet excluding bath.	Rural sanitary mart or sanitary hardware outlet available near the village.	Community bio- gas or recycle of waste for productive use.	Post office(PO)	Sub post office (SPO)	Post & Telegraph office (P&TO)	Village Pin Code	Telephones (Land lines)	Public call office (PCO)	Mobile phone coverage	Internet cafes/ Common service centre (CSC)			
47	48	49	50	51	52	53	54	55	56	57	58	2	1	
No	No	No	No	c	c	c	531151	c	c	c	c	Olda	1259	
No	No	No	No	c	c	c	531077	c	c	c	c	Nittaputtu	1260	
No	No	No	No	c	c	c	531077	c	c	c	c	Jakaramputtu	1261	
No	No	No	No	c	c	c	531077	c	c	c	c	Kanguputtu	1262	
No	No	No	No	c	c	c	531077	c	c	c	c	Pusalagaruvu	1263	
No	No	No	No	c	c	c	531077	c	c	c	c	Peddapadu	1264	
No	No	No	No	c	c	c	531077	c	c	c	c	Turakalamma	1265	
No	No	No	No	c	c	c	531077	c	c	c	c	Dalemputtu	1266	
No	No	No	No	c	c	c	531077	c	c	c	c	Rapa	1267	
No	No	No	No	c	c	c	531077	c	c	c	c	Reedabanda	1268	
No	No	No	No	c	b	c	531077	c	c	c	c	Gondirapa	1269	
No	No	No	No	c	b	c	531077	c	c	c	c	Gondipeta	1270	
No	No	No	No	c	Yes	c	531077	c	c	c	c	Santhari	1271	
No	No	No	No	c	b	c	531077	c	c	c	c	Chinaburuguputtu	1272	
No	No	No	No	c	b	c	531077	b	b	c	b	Bilaiputtu	1273	
No	No	No	No	c	c	c	531077	b	b	Yes	b	Nimmalapadu	1274	
No	No	No	No	c	c	c	531077	b	b	Yes	b	Boddaputtu	1275	
No	No	No	No	c	c	c	531077	a	a	Yes	b	Tiyyaniputtu	1276	
No	No	No	No	c	c	c	531077	b	a	Yes	b	Birisingi	1277	
No	No	No	No	c	c	c	531077	Yes	Yes	Yes	b	Sukuru	1278	
No	No	No	No	c	c	c	531077	a	a	a	c	Barapalle	1279	
No	No	No	No	c	c	c	531077	a	a	Yes	a	Gadikinmunda	1280	
No	No	No	No	c	c	c	531077	a	c	Yes	a	Sanyasammalem	1281	

**Census of India 2011- Village Directory
Amenities and Land use (As on 2009)**

Name of District : Visakhapatnam

Location Code No.: 544

Name of Mandal Parishad : Hukumpeta

Location Code No.: 0521

Sl. No.	Name of Village	Communication and transport facilities (If amenities available code -Yes is given except for Village Pin Code, If not available within the village, the distance range code viz; a for < 5 Kms, b for 5-10 Kms and c for 10+ kms of nearest place where facility is available is given).									
		Private courier facility	Bus service (Public & Private)	Railway stations	Auto/Modified Autos	Taxis and Vans	Tractors	Cycle-pulled rickshaws(Manual & Machine driven)	Carts driven by animals	Sea /River ferry service	
1	2	59	60	61	62	63	64	65	66	67	
1259	Olda	c	b	c	c	c	c		Yes	c	
1260	Nittaputtu	c	b	c	c	c	c		Yes	c	
1261	Jakaramputtu	c	b	c	c	c	c		Yes	c	
1262	Kanguputtu	c	Yes	c	c	c	c		Yes	c	
1263	Pusalagaruvu	c	a	c	c	c	c		Yes	c	
1264	Peddapadu	c	b	c	c	c	c		b	c	
1265	Turakalamma	c	a	c	c	c	c		b	c	
1266	Dalemputtu	c	a	c	c	c	c		a	c	
1267	Rapa	c	Yes	c	c	c	c		Yes	c	
1268	Reedabanda	c	a	c	c	c	c		Yes	c	
1269	Gondirapa	c	a	c	c	c	c		a	c	
1270	Gondipeta	c	a	c	b	c	c		Yes	c	
1271	Santhari	c	a	c	b	c	c		Yes	c	
1272	Chinaburuguputtu	c	b	c	b	c	c		Yes	c	
1273	Bilaputtu	c	b	c	a	b	b		a	c	
1274	Nimmalapadu	c	Yes	c	Yes	b	c		b	c	
1275	Boddaputtu	c	a	c	Yes	b	c		Yes	c	
1276	Tiyyaniputtu	c	b	c	b	b	b		a	c	
1277	Birisingi	c	Yes	c	Yes	b	b		b	c	
1278	Sukuru	c	Yes	c	Yes	Yes	a		Yes	c	
1279	Barapalle	c	a	c	a	a	a		Yes	c	
1280	Gadikinchumanda	c	a	c	Yes	a	a		Yes	c	
1281	Sanyasammalem	c	a	c	a	a	a		Yes	c	

**Census of India 2011- Village Directory
Amenities and Land use (As on 2009)**

Name of District : Visakhapatnam

Location Code No.: 544

Name of Mandal Parishad : Hukumpeta

Location Code No.: 0521

Village connected to highways,village roads, banks & credit societies (If amenities available code -Yes is given, If not available within the village , the distance range code viz; a for < 5 Kms, b for 5-10 Kms and c for 10+ kms of nearest place where facility is available is given).												Name of Village	Sl. No.
Connected to national highway(NH)	Connected to state highway(SH)	Connected to major district road (MDR)	Connected to others district road	Pucca roads	Kutchcha roads	Water bounded macadam(WBM) roads	Navigable waterway (river/canal)(NW)	Footpaths (FP)	Commercial & Co-operative Banks	ATM	Agricultural Credit Societies		
68	69	70	71	72	73	74	75	76	77	78	79	2	1
c	c	c	b	b	Yes	b		Yes	c	c	c	Olda	1259
c	c	c	b	a	Yes	b		Yes	c	c	c	Nittaputtu	1260
c	c	c	b	b	Yes	b		Yes	c	c	c	Jakaramputtu	1261
c	c	c	Yes	b	Yes	b		Yes	c	c	c	Kanguputtu	1262
c	c	c	b	b	Yes	b		Yes	c	c	c	Pusalagaruvu	1263
c	c	c	b	a	Yes	c		Yes	c	c	c	Peddapadu	1264
c	c	c	b	a	Yes	b		Yes	c	c	c	Turakalamma	1265
c	c	c	c	a	Yes	b		Yes	c	c	c	Dalemputtu	1266
c	c	c	c	b	Yes	b		Yes	c	c	c	Rapa	1267
c	c	c	c	b	Yes	c		Yes	c	c	c	Reedabanda	1268
c	c	c	b	b	Yes	b		Yes	c	c	c	Gondirapa	1269
c	c	c	b	b	Yes	b		Yes	c	c	c	Gondipeta	1270
c	c	c	Yes	b	Yes	b		Yes	c	c	c	Santhari	1271
c	c	c	b	b	Yes	b		Yes	c	c	c	Chinaburuguputtu	1272
c	c	c	b	a	Yes	b		Yes	b	c	b	Bilaiputtu	1273
c	c	c	Yes	b	Yes	b		Yes	a	c	b	Nimmalapadu	1274
c	c	c	a	a	Yes	b		Yes	a	c	b	Boddaputtu	1275
c	c	c	Yes	b	Yes	c		Yes	b	c	b	Tiyyaniputtu	1276
c	c	c	Yes	b	Yes	Yes		Yes	b	a	b	Birisingi	1277
c	c	c	Yes	Yes	Yes	Yes		Yes	a	c	b	Sukuru	1278
c	c	c	Yes	Yes	Yes	b		Yes	a	c	c	Barapalle	1279
c	c	c	Yes	Yes	Yes	b		Yes	a	c	a	Gadikinchumanda	1280
c	c	c	Yes	b	Yes	b		Yes	a	c	a	Sanyasammalem	1281

**Census of India 2011- Village Directory
Amenities and Land use (As on 2009)**

Name of District : Visakhapatnam

Location Code No.: 544

Name of Mandal Parishad : Hukumpeta

Location Code No.: 0521

Sl. No.	Name of Village	Availability of miscellaneous facilities (If amenities available code -Yes is given, If not available within the village, the distance range code viz; a for < 5 Kms, b for 5-10 Kms and c for 10+ kms of nearest place where facility is available is given).										
		Self-Help Group (SHG)	Public distribution system (PDS) shop	Mandis / Regular market	Weekly Haat	Agricultural marketing society	Integrated Child Development Scheme (Nutritional Centres)	Anganwadi Centre (Nutritional Centres)	Others (Nutritional Centres)	ASHA (Accredited Social Health Activist)	Community centre with/without TV	
1	2	80	81	82	83	84	85	86	87	88	89	
1259	Olda	Yes	Yes	c	b	c	Yes	Yes	Yes	Yes	c	
1260	Nittaputtu	Yes	Yes	c	b	c	Yes	Yes	Yes	Yes	c	
1261	Jakaramputtu	Yes	Yes	c	b	c	Yes	Yes	Yes	Yes	c	
1262	Kanguputtu	Yes	a	c	Yes	c	Yes	Yes	Yes	c	c	
1263	Pusalagaruvu	Yes	Yes	c	b	c	Yes	Yes	Yes	Yes	c	
1264	Peddapadu	Yes	Yes	c	b	c	Yes	Yes	Yes	c	c	
1265	Turakalmetta	Yes	a	c	b	c	Yes	Yes	Yes	a	a	
1266	Dalemputtu	Yes	a	c	a	c	Yes	a	Yes	a	c	
1267	Rapa	Yes	Yes	a	Yes	c	Yes	Yes	Yes	Yes	c	
1268	Reedabanda	Yes	b	b	b	c	Yes	a	Yes	c	c	
1269	Gondirapa	Yes	a	a	a	c	Yes	Yes	Yes	c	c	
1270	Gondipeta	Yes	a	c	c	c	Yes	Yes	Yes	c	c	
1271	Santhari	Yes	Yes	c	c	c	Yes	Yes	Yes	c	c	
1272	Chinaburuguputtu	Yes	a	c	c	c	Yes	Yes	Yes	Yes	c	
1273	Bilaiputtu	Yes	a	b	b	b	Yes	a	Yes	b	b	
1274	Nimmalapadu	Yes	a	b	b	c	Yes	Yes	Yes	c	c	
1275	Boddaputtu	Yes	b	a	a	a	Yes	Yes	Yes	c	b	
1276	Tiyyaniputtu	Yes	a	b	b	b	Yes	a	Yes	b	c	
1277	Birisingi	Yes	Yes	b	b	b	Yes	Yes	Yes	Yes	c	
1278	Sukuru	Yes	Yes	a	a	a	Yes	Yes	Yes	Yes	Yes	
1279	Barapalle	Yes	a	a	a	a	Yes	Yes	Yes	c	c	
1280	Gadikinchumanda	Yes	a	a	a	c	Yes	Yes	Yes	Yes	a	
1281	Sanyasammampalem	Yes	a	a	a	a	Yes	Yes	Yes	Yes	a	

**Census of India 2011- Village Directory
Amenities and Land use (As on 2009)**

Name of District : Visakhapatnam

Location Code No.: 544

Name of Mandal Parishad : Hukumpeta

Location Code No.: 0521

Availability of miscellaneous facilities (If amenities available code -Yes is given, If not available within the village, the distance range code viz; a for < 5 Kms, b for 5-10 Kms and c for 10+ kms of nearest place where facility is available is given).								Availability of electricity (Yes/No)				Nearest Town		Name of Village	Sl. No.
Sports Field,	Sports Club / Recreation Centre	Cinema / Video Hall	Public Library	Public Reading Room	Newspaper Supply	Assembly Polling station	Birth & Death Registration Office	Power Supply for Domestic Use (ED)	Power Supply for Agricultural Use (EAG)	Power Supply for Commercial Use (EC)	Power Supply for All Uses (EA)	Name	Distance range code i.e. a for <5 Kms, b for 5-10 Kms and c for 10+ kms		
90	91	92	93	94	95	96	97	98	99	100	101	102	103	2	1
c	c	c	c	c	Yes	c	c	Yes	Yes	Yes	Yes	Anakapalle	c	Olda	1259
c	c	c	c	c	Yes	a	a	Yes	Yes	Yes	Yes	Anakapalle	c	Nittaputtu	1260
c	c	c	c	c	Yes	c	c	Yes	Yes	Yes	Yes	Anakapalle	c	Jakaramputtu	1261
c	c	c	c	c	Yes	Yes	c	Yes	Yes	Yes	Yes	Anakapalle	c	Kanguputtu	1262
c	c	c	c	c	Yes	a	c	Yes	Yes	Yes	Yes	Anakapalle	c	Pusalagaruvu	1263
c	c	c	c	c	Yes	a	a	Yes	Yes	Yes	Yes	Anakapalle	c	Peddapadu	1264
c	c	c	c	c	Yes	b	c	Yes	Yes	Yes	Yes	Anakapalle	c	Turakalamentta	1265
c	c	c	c	c	Yes	a	a	Yes	Yes	Yes	Yes	Anakapalle	c	Dalemputtu	1266
c	c	c	c	c	Yes	Yes	c	Yes	Yes	Yes	Yes	Anakapalle	c	Rapa	1267
c	c	c	c	c	Yes	c	c	Yes	Yes	Yes	Yes	Anakapalle	c	Reedabanda	1268
c	c	c	c	c	Yes	a	a	Yes	Yes	Yes	Yes	Anakapalle	c	Gondirapa	1269
c	c	c	c	c	Yes	a	a	Yes	Yes	Yes	Yes	Anakapalle	c	Gondipeta	1270
c	c	c	c	c	Yes	Yes	c	Yes	Yes	Yes	Yes	Anakapalle	c	Santhari	1271
c	c	c	c	c	Yes	a	Yes	Yes	Yes	Yes	Yes	Anakapalle	c	Chinaburuguputtu	1272
c	c	c	b	c	Yes	a	a	Yes	Yes	Yes	Yes	Anakapalle	c	Bilaiputtu	1273
c	c	c	b	b	Yes	a	b	Yes	Yes	Yes	Yes	Anakapalle	c	Nimmalapadu	1274
c	c	c	b	b	Yes	b	a	Yes	Yes	Yes	Yes	Anakapalle	c	Boddaputtu	1275
c	c	c	b	b	Yes	a	a	Yes	Yes	Yes	Yes	Anakapalle	c	Tiyyaniputtu	1276
c	c	b	b	b	Yes	a	a	Yes	Yes	Yes	Yes	Anakapalle	c	Birisingi	1277
c	c	c	a	a	Yes	Yes	Yes	Yes	Yes	Yes	Yes	Anakapalle	c	Sukuru	1278
c	c	c	a	a	Yes	Yes	Yes	Yes	Yes	Yes	Yes	Anakapalle	c	Barapalle	1279
c	c	c	a	c	Yes	Yes	Yes	Yes	Yes	Yes	Yes	Anakapalle	c	Gadikinchumanda	1280
c	c	c	a	c	Yes	a	a	Yes	Yes	Yes	Yes	Anakapalle	c	Sanyasammalem	1281

**Census of India 2011- Village Directory
Amenities and Land use (As on 2009)**

Name of District : Visakhapatnam

Location Code No.: 544

Name of Mandal Parishad : Hukumpeta

Location Code No.: 0521

Sl. No.	Name of Village	Land Use										
		Area under different types of land use (in hectares rounded up to one decimal place)										
		Forests	Area under Non-agricultural Uses	Barren and Un-cultivable land	Permanent Pastures and Other Grazing Lands	Land Under Miscellaneous Tree Crops etc.	Culturable Waste Land	Fallow lands other than current fallows	Current Fallows	Net Area Sown	Total Irrigated Land Area	Total Un-irrigated Land Area
1	2	104	105	106	107	108	109	110	111	112	113	114
1259	Olda	0	0	70	0	0	13.9	0	0	89.1	22	67.1
1260	Nittaputtu	0	0	55.9	0	0	4.1	0	0	39	11	28
1261	Jakaramputtu	0	0	39	0	0	0.8	0	0	63.2	17	46.2
1262	Kanguputtu	0	0	6.8	0	0	13.4	0	0	108.8	26	82.8
1263	Pusalagaruvu	0	0	0	2.1	0	29.7	0	0	53.2	11	42.2
1264	Peddapadu	0	0	34.2	0	0	8.1	0	0	16.7	1	15.7
1265	Turakalametta	0	0.1	1.5	0	0	0.2	0	0	23.2	5	18.2
1266	Dalemputtu	0	0	28.3	0	0	10.5	0	0	41.2	5	36.2
1267	Rapa	0	0	87.2	0	0	10.4	0	0	117.4	30	87.4
1268	Reedabanda	0	0	0.4	0	0	33.7	0	0	18.9	3	15.9
1269	Gondirapa	0	0	0.8	0	0	0.1	0	0	21.1	8	13.1
1270	Gondipeta	0	0	99.3	0	0	0.5	0	0	36.2	19	17.2
1271	Santhari	0	0	95	0	0	14.8	0	0	81.2	37	44.2
1272	Chinaburuguputtu	0	0	3.7	0	0	44.5	0	0	91.8	36	55.8
1273	Bilaiputtu	0	0	1.8	0	0	3.4	0	0	25.8	2	23.8
1274	Nimmalapadu	0	1.5	12.8	0	0	6	0	0	27.7	5	22.7
1275	Boddaputtu	0	0.7	1.2	0	0	1	0	0	47.1	17	30.1
1276	Tiyyaniputtu	0	1	1.5	0	0	1.2	0	0	18.3	0	18.3
1277	Birisingi	0	1	1.1	0	0	1.8	0	0	27.1	4	23.1
1278	Sukuru	0	1.6	78.4	0	0	93	0	0	189	121	68
1279	Barapalle	0	2.2	1.6	0	0	22.4	0	0	184.8	180	4.8
1280	Gadikinchumanda	0	2	15.4	0	0	36.2	0	0	175.4	32	143.4
1281	Sanyasammapalem	0	2	19.7	0	0	17.1	0	0	118.2	61	57.2

**Census of India 2011- Village Directory
Amenities and Land use (As on 2009)**

Name of District : Visakhapatnam

Location Code No.: 544

Name of Mandal Parishad : Hukumpeta

Location Code No.: 0521

Land Use					Name of three most important commodities manufactured			Name of Village	Sl. No.					
Area irrigated by source (in hectare).					First	Second	Third							
Canals (C)	Wells/Tube-wells(W/TW)	Tanks/Lakes(T/L)	Water Falls(WF)	Others(O)				115	116	117	118	119	120	121
0	0	0	0	22				Olda	1259					
0	0	0	0	11				Nittaputtu	1260					
0	0	2	0	15				Jakaramputtu	1261					
0	0	0	0	26				Kanguputtu	1262					
0	0	0	0	11				Pusalagaruvu	1263					
0	0	0	0	1				Peddapadu	1264					
0	0	0	0	5				Turakalamma	1265					
0	0	0	0	5				Dalemputtu	1266					
0	0	0	0	30				Rapa	1267					
0	0	0	0	3				Reedabanda	1268					
0	0	0	0	8				Gondirapa	1269					
0	0	0	0	19				Gondipeta	1270					
0	0	12	0	25				Santhari	1271					
0	0	0	0	36	Honey Products			Chinaburuguputtu	1272					
0	0	0	0	2				Bilaiputtu	1273					
0	0	0	0	5				Nimmalapadu	1274					
0	0	0	0	17				Boddaputtu	1275					
0	0	0	0	0				Tiyyaniputtu	1276					
0	3	0	0	1				Birisingi	1277					
0	20	0	0	101				Sukuru	1278					
0	2	74	0	104				Barapalle	1279					
0	1	12	0	19				Gadikinchumanda	1280					
0	2	28	0	31				Sanyasammalem	1281					

**Census of India 2011- Village Directory
Amenities and Land use (As on 2009)**

Name of District : Visakhapatnam

Location Code No.: 544

Name of Mandal Parishad : Hukumpeta

Location Code No.: 0521

Sl. No.	Name of Village	Location code no.	Total area of the village (in hectares rounded up to one decimal place)	Total population (2011 census)	Number of households (2011 census)	Number of educational amenities available (If not available within the village, the distance range code viz; a for < 5 Kms, b for 5-10 Kms and c for 10+ kms of nearest place where facility is available is given).									
						Pre-Primary school (PP)	Primary school (P)	Middle school (M)	Secondary School (S)	Senior Secondary school (SS)	Degree college of arts science & commerce (ASC)	Engineering college(EC)	Medical college (MC)	Management institute (MI)	Polytechnic (Pt)
1	2	3	4	5	6	7	8	9	10	11	12	13	14	15	16
1282	Addumanda	584533	232	616	191	b	1	b	b	b	c	c	c	c	c
1283	Neelamputtu	584534	80	278	84	b	2	b	b	b	c	c	c	c	c
1284	Dalemputtu	584535	39	113	34	a	b	a	b	b	c	c	c	c	c
1285	Marrivalasa	584536	8	31	8	b	a	a	b	b	c	c	c	c	c
1286	Mulusobha	584537	57	358	97	a	1	a	b	c	c	c	c	c	c
1287	Ramachandrapuram	584538	56	122	37	b	1	b	b	c	c	c	c	c	c
1288	Gummadiganduva	584539	121	219	49	c	1	a	b	c	c	c	c	c	c
1289	Gangarajuputtu	584540	153	332	79	c	2	a	a	c	c	c	c	c	c
1290	Locheliputtu	584541	366	615	160	c	2	b	b	c	c	c	c	c	c
1291	Kutangi Tadiputtu	584542	259	282	68	c	1	c	b	c	c	c	c	c	c
1292	Kuthangi	584543	178	208	47	c	1	b	b	c	c	c	c	c	c
1293	Buradagummi	584544	60	84	19	b	1	b	b	c	c	c	c	c	c
1294	Vakapalle	584545	31	92	21	c	1	c	b	c	c	c	c	c	c
1295	Veerendla	584546	57	54	14	c	b	c	c	c	c	c	c	c	c
1296	Sembi	584547	67	414	103	c	2	b	c	c	c	c	c	c	c
1297	Sarasapadu	584548	106	399	81	c	1	b	c	c	c	c	c	c	c
1298	Allamputtu	584549	104	294	64	c	1	c	c	c	c	c	c	c	c
1299	Sampangiputtu	584550	63	210	43	c	1	b	c	c	c	c	c	c	c
1300	Durgam	584551	204	88	22	c	1	a	b	c	c	c	c	c	c
1301	Bangarugaruvu	584552	131	207	53	c	1	c	b	c	c	c	c	c	c
1302	Ranamkota	584553	87	178	36	c	1	b	c	c	c	c	c	c	c
1303	Daragedda	584554	111	286	64	c	1	c	c	c	c	c	c	c	c
1304	Kethampalem	584555	29	34	9	c	1	b	b	c	c	c	c	c	c

**Census of India 2011- Village Directory
Amenities and Land use (As on 2009)**

Name of District : Visakhapatnam

Location Code No.: 544

Name of Mandal Parishad : Hukumpeta

Location Code No.: 0521

Number of educational amenities available (If not available within the village, the distance range code viz; a for <5 Kms, b for 5-10 Kms and c for 10+ kms of nearest place where facility is available is given).				Number of Medical Amenities available. (If not available within the village, the distance range code viz; a for < 5 Kms, b for 5-10 Kms and c for 10+ kms of nearest place where facility is available is given).										Name of Village	Sl. No.	
Vocational training school /ITI	Non-formal training centre (NFTC)	Special school for disabled (SSD)	Others (specify)	Community health centre (CHC)	Primary health centre (PHC)	Primary health sub centre (PHS)	Maternity and child welfare centre (MCW)	T. B. clinic (TBC)	Hospital-allopathic (HA)	Hospital-alternative medicine (HO)	Dispensary (D)	Veterinary hospital (VH)	Mobile health clinic (MHC)			Family welfare centre (FWC)
17	18	19	20	21	22	23	24	25	26	27	28	29	30	31	2	1
c	c	c		c	1	1	c	c	c	c	c	b	c	c	Addumanda	1282
c	c	c		b	b	b	c	c	c	c	c	b	1	c	Neelamputtu	1283
c	c	c		c	a	b	c	c	c	c	c	a	1	c	Dalemputtu	1284
c	c	c		c	b	b	c	c	c	c	c	b	1	c	Marrivalasa	1285
c	c	c		c	a	a	c	c	c	c	c	a	1	c	Mulusobha	1286
c	c	c		c	b	b	c	c	c	c	c	c	1	c	Ramachandrapuram	1287
c	c	c		c	b	b	c	c	c	c	c	c	1	c	Gummadiganduva	1288
c	c	c		c	b	b	c	c	c	c	c	c	1	c	Gangarajuputtu	1289
c	c	c		c	c	a	c	c	c	c	c	c	1	c	Locheliputtu	1290
c	c	c		c	b	a	c	c	c	c	c	c	1	c	Kutangi Tadiputtu	1291
c	c	c		c	c	b	c	c	c	c	c	c	1	c	Kuthangi	1292
c	c	c		c	b	a	c	c	c	c	c	c	1	c	Buradagummi	1293
c	c	c		c	c	c	c	c	c	c	c	c	1	c	Vakapalle	1294
c	c	c		c	a	c	c	c	c	c	c	c	1	c	Veerendla	1295
c	c	c		c	b	c	c	c	c	c	c	c	1	c	Sembi	1296
c	c	c		c	1	c	c	c	c	c	c	c	c	c	Sarasapadu	1297
c	c	c		c	c	c	c	c	c	c	c	c	1	c	Allamputtu	1298
c	c	c		c	b	b	c	c	c	c	c	c	1	c	Sampangiputtu	1299
c	c	c		c	a	a	c	c	c	c	c	c	1	c	Durgam	1300
c	c	c		c	a	a	c	c	c	c	c	c	1	c	Bangarugaruvu	1301
c	c	c		c	c	c	c	c	c	c	c	c	1	c	Ranamkota	1302
c	c	c		c	c	c	c	c	c	c	c	c	1	c	Daragedda	1303
c	c	c		c	a	b	c	c	c	c	c	c	1	c	Kethampalem	1304

**Census of India 2011- Village Directory
Amenities and Land use (As on 2009)**

Name of District : Visakhapatnam

Location Code No.: 544

Name of Mandal Parishad : Hukumpeta

Location Code No.: 0521

Sl. No.	Name of Village	Number of Non-Government Medical Amenities available.							Availability of drinking water - Yes / No								
		Charitable non Govt. hospital/Nursing home.	Medical practitioner with MBBS Degree	Medical practitioner with other degree	Medical practitioner with no degree	Traditional practitioner and faith healer	Medicine Shop	Others	Tap water (Treated/Untreated)	Well water (Covered / Uncovered well)	Hand Pump	Tube wells / Bore well	Spring	River / Canal	Tank / Pond / Lake	Others	
1	2	32	33	34	35	36	37	38	39	40	41	42	43	44	45	46	
1282	Addumanda	0	0	0	0	0	0	0	Yes	Yes	Yes	Yes	Yes	Yes	No	No	
1283	Neelamputtu	0	0	0	0	0	0	0	No	Yes	Yes	No	Yes	No	No	No	
1284	Dalemputtu	0	0	0	0	0	0	0	No	Yes	No	No	No	No	No	No	
1285	Marrivalasa	0	0	0	0	0	0	0	No	Yes	No	No	No	No	No	No	
1286	Mulusobha	0	0	0	0	0	0	0	No	Yes	Yes	Yes	No	No	No	No	
1287	Ramachandrapuram	0	0	0	0	0	0	0	No	Yes	Yes	No	No	No	No	No	
1288	Gummadiganduva	0	0	0	0	0	0	0	No	Yes	Yes	No	No	No	No	No	
1289	Gangarajuputtu	0	0	0	0	0	0	0	No	Yes	Yes	No	Yes	No	No	No	
1290	Locheliputtu	0	0	0	0	0	0	0	No	Yes	No	No	No	No	Yes	No	
1291	Kutangi Tadiputtu	0	0	0	0	0	0	0	No	Yes	No	No	Yes	No	No	No	
1292	Kuthangi	0	0	0	0	0	0	0	No	Yes	No	No	No	No	No	No	
1293	Buradagummi	0	0	0	0	0	0	0	No	Yes	No	No	No	No	No	No	
1294	Vakapalle	0	0	0	0	0	0	0	No	Yes	No	No	No	No	No	No	
1295	Veerendla	0	0	0	0	0	0	0	No	No	Yes	No	Yes	No	No	No	
1296	Sembi	0	0	0	0	0	0	0	No	Yes	No	No	Yes	Yes	No	No	
1297	Sarasapadu	0	0	0	0	0	0	0	No	Yes	Yes	No	No	No	No	No	
1298	Allamputtu	0	0	0	0	0	0	0	No	Yes	No	No	Yes	No	No	No	
1299	Sampangiputtu	0	0	0	0	0	0	0	No	Yes	Yes	No	Yes	No	No	No	
1300	Durgam	0	0	0	0	0	0	0	No	Yes	No	No	No	No	No	No	
1301	Bangarugaruvu	0	0	0	0	0	0	0	No	Yes	No	No	No	No	No	No	
1302	Ranamkota	0	0	0	0	0	0	0	No	Yes	No	No	Yes	No	No	No	
1303	Dargedda	0	0	0	0	0	0	0	No	Yes	No	Yes	No	No	No	No	
1304	Kethampalem	0	0	0	0	0	0	0	No	No	Yes	No	No	No	No	No	

**Census of India 2011- Village Directory
Amenities and Land use (As on 2009)**

Name of District : Visakhapatnam

Location Code No.: 544

Name of Mandal Parishad : Hukumpeta

Location Code No.: 0521

Availability of toilet & others Yes / No				Communication and transport facilities (If amenities available code -Yes is given except for Village Pin Code ,If not available within the village , the distance range code viz; a for < 5 Kms, b for 5-10 Kms and c for 10+ kms of nearest place where facility is available is given).									Name of Village	Sl. No.
Community toilet including bath.	Community toilet excluding bath.	Rural sanitary mart or sanitary hardware outlet available near the village.	Community bio- gas or recycle of waste for productive use.	Post office(PO)	Sub post office (SPO)	Post & Telegraph office (P&TO)	Village Pin Code	Telephones (Land lines)	Public call office (PCO)	Mobile phone coverage	Internet cafes/ Common service centre (CSC)			
47	48	49	50	51	52	53	54	55	56	57	58	2	1	
No	No	No	No	c	c	c	531077	b	b	Yes	b	Addumanda	1282	
No	No	No	No	c	c	c	531077	b	b	b	a	Neelamputtu	1283	
No	No	No	No	c	c	c	531077	c	a	Yes	b	Dalemputtu	1284	
No	No	No	No	c	c	c	531077	c	a	Yes	b	Marrivalasa	1285	
No	No	No	No	c	c	c	531077	c	a	Yes	b	Mulusobha	1286	
No	No	No	No	c	c	c	531077	c	b	c	c	Ramachandrapuram	1287	
No	No	No	No	c	c	c	531077	b	b	c	c	Gummadiganduva	1288	
No	No	No	No	c	c	c	531077	a	b	c	c	Gangarajuputtu	1289	
No	No	No	No	c	c	c	531077	Yes	c	c	c	Locheliputtu	1290	
No	No	No	No	c	c	c	531077	b	c	c	c	Kutangi Tadiputtu	1291	
No	No	No	No	c	c	c	531077	b	c	c	c	Kuthangi	1292	
No	No	No	No	c	c	c	531077	c	c	c	c	Buradagummi	1293	
No	No	No	No	c	c	c	531077	c	c	c	c	Vakapalle	1294	
No	No	No	No	c	c	c	531077	c	c	c	c	Veerendla	1295	
No	No	No	No	c	c	c	531077	c	c	b	c	Sembi	1296	
No	No	No	No	c	c	c	531077	c	c	c	c	Sarasapadu	1297	
No	No	No	No	c	c	c	531077	c	c	c	c	Allamputtu	1298	
No	No	No	No	c	c	c	531077	c	c	c	c	Sampangiputtu	1299	
No	No	No	No	c	c	c	531077	c	c	c	c	Durgam	1300	
No	No	No	No	c	c	c	531077	b	c	c	c	Bangarugaruvu	1301	
No	No	No	No	c	c	c	531077	c	c	c	c	Ranamkota	1302	
No	No	No	No	c	c	c	531077	c	c	c	c	Daragedda	1303	
No	No	No	No	c	c	c	531077	b	b	b	a	Kethampalem	1304	

**Census of India 2011- Village Directory
Amenities and Land use (As on 2009)**

Name of District : Visakhapatnam

Location Code No.: 544

Name of Mandal Parishad : Hukumpeta

Location Code No.: 0521

Sl. No.	Name of Village	Communication and transport facilities (If amenities available code -Yes is given except for Village Pin Code, If not available within the village, the distance range code viz; a for < 5 Kms, b for 5-10 Kms and c for 10+ kms of nearest place where facility is available is given).									
		Private courier facility	Bus service (Public & Private)	Railway stations	Auto/Modified Autos	Taxis and Vans	Tractors	Cycle-pulled rickshaws(Manual & Machine driven)	Carts driven by animals	Sea /River ferry service	
1	2	59	60	61	62	63	64	65	66	67	
1282	Addumanda	c	b	c	Yes	b	b		Yes	c	
1283	Neelamputtu	c	b	c	b	a	b		Yes	c	
1284	Dalemputtu	c	a	c	a	b	a		a	c	
1285	Marrivalasa	c	Yes	c	Yes	b	b		b	c	
1286	Mulusobha	c	a	c	a	b	a		a	c	
1287	Ramachandrapuram	c	Yes	c	b	c	b		Yes	c	
1288	Gummadiganduva	c	Yes	c	c	c	b		b	c	
1289	Gangarajuputtu	c	Yes	c	c	c	c		Yes	c	
1290	Locheliputtu	c	b	c	c	c	c		Yes	c	
1291	Kutangi Tadiputtu	c	b	c	c	c	c		Yes	c	
1292	Kuthangi	c	a	c	c	c	c		a	c	
1293	Buradagummi	c	a	c	c	c	c		Yes	c	
1294	Vakapalle	c	b	c	c	c	c		a	c	
1295	Veerendla	c	c	c	c	c	c		b	c	
1296	Sembi	c	b	c	c	c	c		b	c	
1297	Sarasapadu	c	b	c	c	c	c		c	c	
1298	Allamputtu	c	c	c	c	c	c		c	c	
1299	Sampangiputtu	c	b	c	c	c	c		c	c	
1300	Durgam	c	a	c	c	c	c		c	c	
1301	Bangarugaruvu	c	a	c	c	c	c		b	c	
1302	Ranamkota	c	b	c	c	c	c		b	c	
1303	Daragedda	c	c	c	c	c	c		b	c	
1304	Kethampalem	c	b	c	c	a	c		b	c	

**Census of India 2011- Village Directory
Amenities and Land use (As on 2009)**

Name of District : Visakhapatnam

Location Code No.: 544

Name of Mandal Parishad : Hukumpeta

Location Code No.: 0521

Village connected to highways,village roads, banks & credit societies (If amenities available code -Yes is given, If not available within the village , the distance range code viz; a for < 5 Kms, b for 5-10 Kms and c for 10+ kms of nearest place where facility is available is given).												Name of Village	Sl. No.
Connected to national highway(NH)	Connected to state highway(SH)	Connected to major district road (MDR)	Connected to others district road	Pucca roads	Kutchcha roads	Water bounded macadam(WBM) roads	Navigable waterway (river/canal)(NW)	Footpaths (FP)	Commercial & Co-operative Banks	ATM	Agricultural Credit Societies		
68	69	70	71	72	73	74	75	76	77	78	79	2	1
c	c	c	Yes	Yes	Yes	b		Yes	b	c	b	Addumanda	1282
c	c	c	a	a	Yes	b		Yes	a	c	a	Neelamputtu	1283
c	c	c	b	b	Yes	b		Yes	a	c	b	Dalemputtu	1284
c	c	c	b	b	Yes	b		Yes	b	c	b	Marrivalasa	1285
c	c	c	a	b	Yes	b		Yes	a	c	b	Mulusobha	1286
c	c	c	Yes	a	Yes	b		Yes	c	c	c	Ramachandrapuram	1287
c	c	c	b	b	Yes	b		Yes	c	c	c	Gummadiganduva	1288
c	c	c	b	a	Yes	b		Yes	c	c	c	Gangarajuputtu	1289
c	c	c	Yes	Yes	Yes	b		Yes	c	c	c	Locheliputtu	1290
c	c	c	a	a	Yes	b		Yes	c	c	c	Kutangi Tadiputtu	1291
c	c	c	b	b	Yes	b		Yes	c	c	c	Kuthangi	1292
c	c	c	b	a	Yes	c		Yes	c	c	c	Buradagummi	1293
c	c	c	b	b	Yes	b		Yes	c	c	c	Vakapalle	1294
c	c	c	c	b	Yes	c		Yes	c	c	c	Veerendla	1295
c	c	c	c	b	Yes	Yes		Yes	c	c	c	Sembi	1296
c	c	c	c	b	Yes	b		Yes	c	c	c	Sarasapadu	1297
c	c	c	c	b	Yes	b		Yes	c	c	c	Allamputtu	1298
c	c	c	c	a	Yes	b		Yes	c	c	c	Sampangiputtu	1299
c	c	c	c	a	Yes	b		Yes	c	c	c	Durgam	1300
c	c	c	c	b	Yes	b		Yes	c	c	c	Bangarugaruvu	1301
c	c	c	c	b	Yes	b		Yes	c	c	c	Ranamkota	1302
c	c	c	c	b	Yes	b		Yes	c	c	c	Daragedda	1303
c	c	c	c	b	Yes	c		Yes	a	c	a	Kethampalem	1304

**Census of India 2011- Village Directory
Amenities and Land use (As on 2009)**

Name of District : Visakhapatnam

Location Code No.: 544

Name of Mandal Parishad : Hukumpeta

Location Code No.: 0521

Sl. No.	Name of Village	Availability of miscellaneous facilities (If amenities available code -Yes is given, If not available within the village, the distance range code viz; a for < 5 Kms, b for 5-10 Kms and c for 10+ kms of nearest place where facility is available is given).									
		Self-Help Group (SHG)	Public distribution system (PDS) shop	Mandis / Regular market	Weekly Haat	Agricultural marketing society	Integrated Child Development Scheme (Nutritional Centres)	Anganwadi Centre (Nutritional Centres)	Others (Nutritional Centres)	ASHA (Accredited Social Health Activist)	Community centre with/without TV
1	2	80	81	82	83	84	85	86	87	88	89
1282	Addumanda	Yes	Yes	b	b	c	Yes	Yes	Yes	Yes	Yes
1283	Neelamputtu	Yes	b	b	b	b	Yes	Yes	Yes	a	a
1284	Dalemputtu	Yes	a	a	a	a	Yes	Yes	Yes	Yes	a
1285	Marrivalasa	Yes	Yes	b	b	b	Yes	a	Yes	b	b
1286	Mulusobha	Yes	a	a	a	c	Yes	Yes	Yes	Yes	b
1287	Ramachandrapuram	Yes	b	c	c	c	Yes	Yes	Yes	Yes	c
1288	Gummadiganduva	Yes	b	c	c	c	Yes	Yes	Yes	Yes	c
1289	Gangarajuputtu	Yes	b	c	c	c	Yes	Yes	Yes	Yes	c
1290	Locheliputtu	Yes	b	c	c	c	Yes	Yes	Yes	c	c
1291	Kutangi Tadiputtu	Yes	b	b	c	c	Yes	Yes	Yes	b	c
1292	Kuthangi	Yes	a	c	c	c	Yes	Yes	Yes	c	c
1293	Buradagummi	Yes	a	a	a	c	Yes	a	Yes	a	c
1294	Vakapalle	Yes	c	c	c	c	Yes	c	Yes	b	b
1295	Veerendla	Yes	Yes	c	b	c	Yes	c	Yes	c	c
1296	Sembi	Yes	a	c	b	c	Yes	Yes	Yes	Yes	c
1297	Sarasapadu	Yes	Yes	b	c	c	Yes	Yes	Yes	Yes	b
1298	Allamputtu	Yes	c	c	c	c	Yes	Yes	Yes	Yes	c
1299	Sampangiputtu	Yes	c	a	a	c	Yes	Yes	Yes	b	b
1300	Durgam	Yes	a	c	b	c	Yes	a	Yes	c	a
1301	Bangarugaruvu	Yes	b	c	c	c	Yes	Yes	Yes	a	a
1302	Ranamkota	Yes	c	c	c	c	Yes	Yes	Yes	b	b
1303	Daragedda	Yes	c	b	c	c	Yes	Yes	Yes	c	c
1304	Kethampalem	Yes	Yes	c	b	c	Yes	a	Yes	c	c

**Census of India 2011- Village Directory
Amenities and Land use (As on 2009)**

Name of District : Visakhapatnam

Location Code No.: 544

Name of Mandal Parishad : Hukumpeta

Location Code No.: 0521

Availability of miscellaneous facilities (If amenities available code -Yes is given, If not available within the village, the distance range code viz; a for < 5 Kms, b for 5-10 Kms and c for 10+ kms of nearest place where facility is available is given).								Availability of electricity (Yes/No)				Nearest Town		Name of Village	Sl. No.
Sports Field,	Sports Club / Recreation Centre	Cinema / Video Hall	Public Library	Public Reading Room	Newspaper Supply	Assembly Polling station	Birth & Death Registration Office	Power Supply for Domestic Use (ED)	Power Supply for Agricultural Use (EAG)	Power Supply for Commercial Use (EC)	Power Supply for All Uses (EA)	Name	Distance range code i.e. a for <5 Kms, b for 5-10 Kms and c for 10+ kms		
90	91	92	93	94	95	96	97	98	99	100	101	102	103	2	1
c	c	c	b	c	Yes	Yes	Yes	Yes	Yes	Yes	Yes	Anakapalle	c	Addumanda	1282
a	c	c	b	c	Yes	b	Yes	Yes	No	No	No	Anakapalle	c	Neelamputtu	1283
c	c	c	a	a	Yes	a	a	Yes	Yes	Yes	Yes	Anakapalle	c	Dalemputtu	1284
c	c	c	b	b	a	a	Yes	Yes	Yes	Yes	Yes	Anakapalle	c	Marrivalasa	1285
c	c	c	a	a	Yes	a	a	Yes	Yes	Yes	Yes	Anakapalle	c	Mulusobha	1286
c	c	c	c	c	Yes	b	a	Yes	Yes	Yes	Yes	Anakapalle	c	Ramachandrapuram	1287
c	c	c	c	c	Yes	b	c	Yes	Yes	Yes	Yes	Anakapalle	c	Gummadiganduva	1288
c	c	c	c	c	Yes	b	Yes	Yes	Yes	Yes	Yes	Anakapalle	c	Gangarajuputtu	1289
c	c	c	c	c	Yes	a	a	Yes	Yes	Yes	Yes	Anakapalle	c	Lochelipttu	1290
c	c	c	c	c	Yes	b	b	Yes	Yes	Yes	Yes	Anakapalle	c	Kutangi Tadiputtu	1291
c	c	c	c	c	Yes	b	a	Yes	Yes	Yes	Yes	Anakapalle	c	Kuthangi	1292
c	c	c	c	c	Yes	c	c	Yes	Yes	Yes	Yes	Anakapalle	c	Buradagummi	1293
c	c	c	c	c	Yes	b	b	Yes	Yes	Yes	Yes	Anakapalle	c	Vakapalle	1294
c	c	c	c	c	Yes	a	a	Yes	Yes	Yes	Yes	Anakapalle	c	Veerendla	1295
b	c	c	c	c	Yes	b	a	Yes	Yes	Yes	Yes	Anakapalle	c	Sembi	1296
c	c	c	c	c	Yes	c	Yes	Yes	Yes	Yes	Yes	Anakapalle	c	Sarasapadu	1297
c	c	c	c	c	Yes	c	c	Yes	Yes	Yes	Yes	Anakapalle	c	Allamputtu	1298
c	c	c	c	c	Yes	b	b	Yes	Yes	Yes	Yes	Anakapalle	c	Sampangiputtu	1299
c	c	c	c	c	Yes	b	c	Yes	Yes	Yes	Yes	Anakapalle	c	Durgam	1300
c	c	c	c	c	Yes	a	Yes	Yes	Yes	Yes	Yes	Anakapalle	c	Bangarugaruvu	1301
c	c	c	c	c	Yes	c	c	Yes	Yes	Yes	Yes	Anakapalle	c	Ranamkota	1302
c	c	c	c	c	Yes	c	c	Yes	Yes	Yes	Yes	Anakapalle	c	Dargedda	1303
c	c	c	c	c	b	a	a	Yes	Yes	Yes	Yes	Anakapalle	c	Kethampalem	1304

**Census of India 2011- Village Directory
Amenities and Land use (As on 2009)**

Name of District : Visakhapatnam

Location Code No.: 544

Name of Mandal Parishad : Hukumpeta

Location Code No.: 0521

Sl. No.	Name of Village	Land Use										
		Area under different types of land use (in hectares rounded up to one decimal place)										
		Forests	Area under Non-agricultural Uses	Barren and Un-cultivable land	Permanent Pastures and Other Grazing Lands	Land Under Miscellaneous Tree Crops etc.	Culturable Waste Land	Fallow lands other than current fallows	Current Fallows	Net Area Sown	Total Irrigated Land Area	Total Un-irrigated Land Area
1	2	104	105	106	107	108	109	110	111	112	113	114
1282	Addumanda	0	2.1	24.6	0	0	36.2	0	0	169.1	103	66.1
1283	Neelamputtu	0	0.2	1.3	0	0	0.3	0	0	78.2	27	51.2
1284	Dalemputtu	0	1	0.2	0	0	2.5	0	0	35.3	0	35.3
1285	Marrivalasa	0	0.1	0.4	0	0	0.2	0	0	7.3	3	4.3
1286	Mulusobha	0	2	0.7	0	0	5	0	0	49.3	3	46.3
1287	Ramachandrapuram	0	4	1.2	0	0	10.1	0	0	40.7	13	27.7
1288	Gummadiganduva	0	1	56.1	0	0	8.7	0	0	55.2	0	55.2
1289	Gangarajuputtu	0	2.3	8.6	0	0	12	0	0	130.1	22	108.1
1290	Locheliputtu	0	0	103.9	0	0	90.4	0	0	171.7	15	156.7
1291	Kutangi Tadiputtu	0	0	161.4	0	0	12.5	0	0	85.1	13	72.1
1292	Kuthangi	0	0	1.4	0	0	64.5	0	0	112.1	8	104.1
1293	Buradagummi	0	0	31.9	0	0	0.1	0	0	28	11	17
1294	Vakapalle	0	0.1	9.9	0	0	1	0	0	20	4	16
1295	Veerendla	0	0	40.3	0	0	4.6	0	0	12.1	1	11.1
1296	Sembi	0	2	25.4	0	0	8.6	0	0	31	6	25
1297	Sarasapadu	0	1.2	51.5	0	0	6	0	0	47.3	5	42.3
1298	Allamputtu	0	4	0.2	0	0	50	0	0	49.8	8	41.8
1299	Sampangiputtu	0	5.3	1.3	0	0	25	0	0	31.4	3	28.4
1300	Durgam	0	0	0	150.8	0	0	1	0	52.2	8	45.2
1301	Bangarugaruvu	0	0	89.8	0	0	8	0	0	33.2	5	28.2
1302	Ranamkota	0	1	45	0	0	4.8	0	0	36.2	7	29.2
1303	Daragedda	0	1.1	51.9	0	0	3	0	0	55	5	50
1304	Kethampalem	0	0	0	10	0	0	0.8	0	18.2	4	15

**Census of India 2011- Village Directory
Amenities and Land use (As on 2009)**

Name of District : Visakhapatnam

Location Code No.: 544

Name of Mandal Parishad : Hukumpeta

Location Code No.: 0521

Land Use					Name of three most important commodities manufactured			Name of Village	Sl. No.					
Area irrigated by source (in hectare).					First	Second	Third							
Canals (C)	Wells/Tube-wells(W/TW)	Tanks/Lakes(T/L)	Water Falls(WF)	Others(O)	115	116	117	118	119	120	121	122	2	1
0	2	17	0	84									Addumanda	1282
0	3	15	0	9									Neelamputtu	1283
0	0	0	0	0									Dalemputtu	1284
0	0	0	3	0									Marrivalasa	1285
0	0	0	0	3									Mulusobha	1286
0	0	0	0	13									Ramachandrapuram	1287
0	0	0	0	0									Gummadiganduva	1288
0	0	0	0	22									Gangarajuputtu	1289
0	0	0	0	15									Locheliputtu	1290
0	0	0	0	13									Kutangi Tadiputtu	1291
0	0	6	0	2									Kuthangi	1292
0	0	0	0	11									Buradagummi	1293
0	0	0	0	4									Vakapalle	1294
0	0	0	0	1									Veerendla	1295
0	0	0	0	6									Sembi	1296
0	0	0	0	5									Sarasapadu	1297
0	0	0	0	8									Allamputtu	1298
0	0	0	0	3									Sampangiputtu	1299
0	0	0	0	8									Durgam	1300
0	0	0	0	5									Bangarugaruvu	1301
0	0	0	0	7									Ranamkota	1302
0	0	0	0	5									Daragedda	1303
0	0	0	0	4									Kethampalem	1304

**Census of India 2011- Village Directory
Amenities and Land use (As on 2009)**

Name of District : Visakhapatnam

Location Code No.: 544

Name of Mandal Parishad : Hukumpeta

Location Code No.: 0521

Sl. No.	Name of Village	Location code no.	Total area of the village (in hectares rounded up to one decimal place)	Total population (2011 census)	Number of households (2011 census)	Number of educational amenities available (If not available within the village, the distance range code viz; a for < 5 Kms, b for 5-10 Kms and c for 10+ kms of nearest place where facility is available is given).										
						Pre-Primary school (PP)	Primary school (P)	Middle school (M)	Secondary School (S)	Senior Secondary school (SS)	Degree college of arts science & commerce (ASC)	Engineering college(EC)	Medical college (MC)	Management institute (MI)	Polytechnic (Pt)	
1	2	3	4	5	6	7	8	9	10	11	12	13	14	15	16	
1305	Nurupanuku	584556	116	67	19	c	1	b	c	c	c	c	c	c	c	
1306	Mulakayiputtu	584557	66	168	43	c	1	b	b	c	c	c	c	c	c	
1307	Dabbagaruvu	584558	207	555	163	c	2	a	a	c	c	c	c	c	c	
1308	Boddaputtu	584559	43	116	34	c	3	a	a	c	c	c	c	c	c	
1309	Mebha	584560	51	241	59	c	1	a	a	b	c	c	c	c	c	
1310	Kotagummam	584561	60	99	26	c	1	a	a	c	c	c	c	c	c	
1311	Bakuru	584562	631	1156	218	c	2	l	l	c	c	c	c	c	c	
1312	Chittampadu	584563	82	113	32	c	1	a	a	c	c	c	c	c	c	
1313	Bheemavaram	584564	75	150	40	c	1	b	b	c	c	c	c	c	c	
1314	Maddiputtu	584565	139	228	62	c	1	b	b	c	c	c	c	c	c	
1315	Andiba	584566	338	716	188	c	3	b	b	c	c	c	c	c	c	
1316	Gangudi	584567	112	173	51	c	1	c	b	c	c	c	c	c	c	
1317	Gummadigunta	584568	67	104	26	c	1	c	c	c	c	c	c	c	c	
1318	Donkinavalasa	584569	128	377	80	c	3	c	b	c	c	c	c	c	c	
1319	Gillibaddu	584570	83	155	33	c	1	c	b	c	c	c	c	c	c	
1320	Cheekumaddula	584571	154	559	122	c	2	a	b	c	c	c	c	c	c	
1321	Goppulapalem	584572	90	261	56	c	1	a	a	c	c	c	c	c	c	
1322	Merakachinta	584573	124	284	65	c	1	a	a	c	c	c	c	c	c	
1323	Gasarapalle	584574	225	818	194	c	2	a	a	c	c	c	c	c	c	
1324	Palamamidi	584575	81	160	44	c	1	a	b	c	c	c	c	c	c	
1325	Patiguruvu	584576	64	374	79	c	1	c	c	c	c	c	c	c	c	
1326	Gedelapadu	584577	93	327	72	c	2	b	b	c	c	c	c	c	c	
1327	Sesaipanuku	584578	36	190	47	c	2	b	c	c	c	c	c	c	c	

**Census of India 2011- Village Directory
Amenities and Land use (As on 2009)**

Name of District : Visakhapatnam

Location Code No.: 544

Name of Mandal Parishad : Hukumpeta

Location Code No.: 0521

Number of educational amenities available (If not available within the village, the distance range code viz; a for <5 Kms, b for 5-10 Kms and c for 10+ kms of nearest place where facility is available is given).				Number of Medical Amenities available. (If not available within the village, the distance range code viz; a for < 5 Kms, b for 5-10 Kms and c for 10+ kms of nearest place where facility is available is given).											Name of Village	Sl. No.
Vocational training school /ITI	Non-formal training centre (NFTC)	Special school for disabled (SSD)	Others (specify)	Community health centre (CHC)	Primary health centre (PHC)	Primary health sub centre (PHS)	Maternity and child welfare centre (MCW)	T. B. clinic (TBC)	Hospital-allopathic (HA)	Hospital-alternative medicine (HO)	Dispensary (D)	Veterinary hospital (VH)	Mobile health clinic (MHC)	Family welfare centre (FWC)		
17	18	19	20	21	22	23	24	25	26	27	28	29	30	31	2	1
c	c	c		c	a	1	c	c	c	c	c	c	c	c	Nurupanuku	1305
c	c	c		c	c	a	c	c	c	c	c	c	1	c	Mulakayiputtu	1306
c	c	c		c	1	a	c	c	c	c	c	c	c	c	Dabbagaruvu	1307
c	c	c		c	b	a	c	c	c	c	c	c	1	c	Boddaputtu	1308
c	c	c		c	b	b	c	c	c	c	c	c	1	c	Mebha	1309
c	c	c		c	b	a	c	c	c	c	c	c	1	c	Kotagummam	1310
c	c	c		c	1	1	c	c	c	c	c	c	b	c	Bakuru	1311
c	c	c		c	a	a	c	c	c	c	c	c	1	c	Chittampadu	1312
c	c	c		c	b	a	c	c	c	c	c	c	1	c	Bheemavaram	1313
c	c	c		c	b	b	c	c	c	c	c	c	1	c	Maddiputtu	1314
c	c	c		c	c	b	c	c	c	c	c	c	1	c	Andiba	1315
c	c	c		c	c	c	c	c	c	c	c	c	1	c	Gangudi	1316
c	c	c		c	c	c	c	c	c	c	c	c	1	c	Gummadigunta	1317
c	c	c		c	c	c	c	c	c	c	c	c	1	c	Donkinavalasa	1318
c	c	c		c	c	c	c	c	c	c	c	c	1	c	Gillibaddu	1319
c	c	c		c	c	c	c	c	c	c	c	c	1	c	Cheekumaddula	1320
c	c	c		c	b	a	c	c	c	c	c	c	1	c	Goppulapalem	1321
c	c	c		c	b	a	c	c	c	c	c	c	1	c	Merakachinta	1322
c	c	c		c	b	a	c	c	c	c	c	c	1	c	Gasarapalle	1323
c	c	c		c	c	c	c	c	c	c	c	c	1	c	Palamamidi	1324
c	c	c		c	c	c	c	c	c	c	c	c	1	c	Patiguruvu	1325
c	c	c		c	1	c	c	c	c	c	c	c	c	c	Gedelapadu	1326
c	c	c		c	c	c	c	c	c	c	c	c	1	c	Sesaipanuku	1327

**Census of India 2011- Village Directory
Amenities and Land use (As on 2009)**

Name of District : Visakhapatnam

Location Code No.: 544

Name of Mandal Parishad : Hukumpeta

Location Code No.: 0521

Sl. No.	Name of Village	Number of Non-Government Medical Amenities available.							Availability of drinking water - Yes / No								
		Charitable non Govt. hospital/Nursing home.	Medical practitioner with MBBS Degree	Medical practitioner with other degree	Medical practitioner with no degree	Traditional practitioner and faith healer	Medicine Shop	Others	Tap water (Treated/Untreated)	Well water (Covered / Uncovered well)	Hand Pump	Tube wells / Bore well	Spring	River / Canal	Tank / Pond / Lake	Others	
1	2	32	33	34	35	36	37	38	39	40	41	42	43	44	45	46	
1305	Nurupanuku	0	0	0	0	0	0	0	No	No	Yes	No	No	No	No	No	
1306	Mulakayiputtu	0	0	0	0	0	0	0	No	Yes	No	No	No	No	No	No	
1307	Dabbagaruvu	0	0	0	0	0	0	0	No	Yes	Yes	Yes	Yes	No	No	No	
1308	Boddaputtu	0	0	0	0	0	0	0	No	Yes	No	No	Yes	No	No	No	
1309	Mebha	0	0	0	0	0	0	0	No	Yes	Yes	No	Yes	No	No	No	
1310	Kotagummam	0	0	0	0	0	0	0	No	No	No	No	Yes	No	No	No	
1311	Bakuru	0	0	0	0	0	0	0	No	Yes	Yes	No	Yes	No	No	No	
1312	Chittampadu	0	0	0	0	0	0	0	No	Yes	Yes	No	Yes	No	No	No	
1313	Bheemavaram	0	0	0	0	0	0	0	No	Yes	Yes	No	Yes	No	No	No	
1314	Maddiputtu	0	0	0	0	0	0	0	No	Yes	Yes	No	No	No	No	No	
1315	Andiba	0	0	0	0	0	0	0	No	Yes	No	Yes	No	No	No	No	
1316	Gangudi	0	0	0	0	0	0	0	No	Yes	No	No	Yes	No	No	No	
1317	Gummadigunta	0	0	0	0	0	0	0	No	Yes	No	No	Yes	No	No	No	
1318	Donkinavalasa	0	0	0	0	0	0	0	No	Yes	No	No	Yes	No	No	No	
1319	Gillibaddu	0	0	0	0	0	0	0	No	Yes	No	No	Yes	No	No	No	
1320	Cheekumaddula	0	0	0	0	0	0	0	No	Yes	Yes	No	Yes	No	No	No	
1321	Goppulapalem	0	0	0	0	0	0	0	No	No	No	No	Yes	No	No	No	
1322	Merakachinta	0	0	0	0	0	0	0	Yes	Yes	Yes	No	Yes	No	No	No	
1323	Gasarapalle	0	0	0	0	0	0	0	No	Yes	No	No	Yes	No	No	No	
1324	Palamamidi	0	0	0	0	0	0	0	No	Yes	No	No	No	No	No	No	
1325	Patiguruvu	0	0	0	0	0	0	0	No	Yes	No	No	No	No	No	No	
1326	Gedelapadu	0	0	0	0	0	0	0	Yes	Yes	No	No	No	No	Yes	No	
1327	Sesaipanuku	0	0	0	0	0	0	0	Yes	Yes	No	No	Yes	No	Yes	No	

**Census of India 2011- Village Directory
Amenities and Land use (As on 2009)**

Name of District : Visakhapatnam

Location Code No.: 544

Name of Mandal Parishad : Hukumpeta

Location Code No.: 0521

Availability of toilet & others Yes / No				Communication and transport facilities (If amenities available code -Yes is given except for Village Pin Code ,If not available within the village , the distance range code viz; a for < 5 Kms, b for 5-10 Kms and c for 10+ kms of nearest place where facility is available is given).									Name of Village	Sl. No.
Community toilet including bath.	Community toilet excluding bath.	Rural sanitary mart or sanitary hardware outlet available near the village.	Community bio- gas or recycle of waste for productive use.	Post office(PO)	Sub post office (SPO)	Post & Telegraph office (P&TO)	Village Pin Code	Telephones (Land lines)	Public call office (PCO)	Mobile phone coverage	Internet cafes/ Common service centre (CSC)			
47	48	49	50	51	52	53	54	55	56	57	58	2	1	
No	No	No	No	c	c	c	531077	b	b	b	b	Nurupanuku	1305	
No	No	No	No	c	c	c	531077	c	a	c	c	Mulakayiputtu	1306	
No	No	No	No	c	c	c	531077	c	a	c	c	Dabbagaruvu	1307	
No	No	No	No	c	c	c	531077	b	a	c	c	Boddaputtu	1308	
No	No	No	No	c	c	c	531077	b	b	Yes	c	Mebha	1309	
No	No	No	No	c	c	c	531077	a	a	c	c	Kotagummam	1310	
No	No	No	No	c	c	c	531077	Yes	Yes	a	c	Bakuru	1311	
No	No	No	No	c	c	c	531077	a	a	c	c	Chittampadu	1312	
No	No	No	No	c	c	c	531077	b	a	c	c	Bheemavaram	1313	
No	No	No	No	c	c	c	531077	b	b	c	c	Maddiputtu	1314	
No	No	No	No	c	c	c	531077	c	c	b	c	Andiba	1315	
No	No	No	No	c	c	c	531077	c	c	c	c	Gangudi	1316	
No	No	No	No	c	c	c	531077	c	c	c	c	Gummadigunta	1317	
No	No	No	No	c	c	c	531077	c	c	c	c	Donkinavalasa	1318	
No	No	No	No	c	c	c	531077	c	c	c	c	Gillibaddu	1319	
No	No	No	No	c	c	c	531077	c	c	c	c	Cheekumaddula	1320	
No	No	No	No	c	c	c	531077	c	c	c	c	Goppulapalem	1321	
No	No	No	No	c	c	c	531077	c	c	c	c	Merakachinta	1322	
No	No	No	No	c	c	c	531077	c	c	c	c	Gasarapalle	1323	
No	No	No	No	c	c	c	531077	c	c	c	c	Palamamidi	1324	
No	No	No	No	c	c	c	531077	c	c	c	c	Patiguruvu	1325	
No	No	No	No	c	c	c	531077	b	c	c	c	Gedelapadu	1326	
No	No	No	No	c	c	c	531077	b	c	c	c	Sesaipanuku	1327	

**Census of India 2011- Village Directory
Amenities and Land use (As on 2009)**

Name of District : Visakhapatnam

Location Code No.: 544

Name of Mandal Parishad : Hukumpeta

Location Code No.: 0521

Sl. No.	Name of Village	Communication and transport facilities (If amenities available code -Yes is given except for Village Pin Code, If not available within the village, the distance range code viz; a for < 5 Kms, b for 5-10 Kms and c for 10+ kms of nearest place where facility is available is given).									
		Private courier facility	Bus service (Public & Private)	Railway stations	Auto/Modified Autos	Taxis and Vans	Tractors	Cycle-pulled rickshaws(Manual & Machine driven)	Carts driven by animals	Sea /River ferry service	
1	2	59	60	61	62	63	64	65	66	67	
1305	Nurupanuku	c	b	c	b	b	b		b	c	
1306	Mulakayiputtu	c	a	c	c	c	c		a	c	
1307	Dabbagaruvu	c	a	c	c	c	c		Yes	c	
1308	Boddaputtu	c	a	c	c	c	c		Yes	c	
1309	Mebha	c	a	c	c	c	c		a	c	
1310	Kotagummam	c	a	c	c	c	c		a	c	
1311	Bakuru	c	Yes	c	c	c	c		Yes	c	
1312	Chittampadu	c	Yes	c	c	c	c		Yes	c	
1313	Bheemavaram	c	Yes	c	c	c	c		Yes	c	
1314	Maddiputtu	c	Yes	c	c	c	c		Yes	c	
1315	Andiba	c	b	c	c	c	c		Yes	c	
1316	Gangudi	c	b	c	c	c	c		b	c	
1317	Gummadigunta	c	b	c	c	c	c		a	c	
1318	Donkinavalasa	c	c	c	c	c	c		Yes	c	
1319	Gillibaddu	c	c	c	c	c	c		a	c	
1320	Cheekumaddula	c	c	c	c	c	c		Yes	c	
1321	Goppulapalem	c	a	c	c	c	c		a	c	
1322	Merakachinta	c	Yes	c	c	c	c		Yes	c	
1323	Gasarapalle	c	a	c	c	c	c		Yes	c	
1324	Palamamidi	c	a	c	c	c	c		a	c	
1325	Patiguruvu	c	b	c	c	c	c		Yes	c	
1326	Gedelapadu	c	b	c	c	c	c		Yes	c	
1327	Sesaipanuku	c	b	c	c	c	c		b	c	

**Census of India 2011- Village Directory
Amenities and Land use (As on 2009)**

Name of District : Visakhapatnam

Location Code No.: 544

Name of Mandal Parishad : Hukumpeta

Location Code No.: 0521

Village connected to highways,village roads, banks & credit societies (If amenities available code -Yes is given, If not available within the village , the distance range code viz; a for < 5 Kms, b for 5-10 Kms and c for 10+ kms of nearest place where facility is available is given).												Name of Village	Sl. No.
Connected to national highway(NH)	Connected to state highway(SH)	Connected to major district road (MDR)	Connected to others district road	Pucca roads	Kutchcha roads	Water bounded macadam(WBM) roads	Navigable waterway (river/canal)(NW)	Footpaths (FP)	Commercial & Co-operative Banks	ATM	Agricultural Credit Societies		
68	69	70	71	72	73	74	75	76	77	78	79	2	1
c	c	c	b	b	Yes	b		Yes	b	c	b	Nurupanuku	1305
c	c	c	b	b	Yes	b		Yes	c	c	c	Mulakayiputtu	1306
c	c	c	b	Yes	Yes	b		Yes	c	c	c	Dabbagaruvu	1307
c	c	c	b	b	Yes	b		Yes	c	c	c	Boddaputtu	1308
c	c	c	a	a	Yes	b		Yes	b	c	c	Mebha	1309
c	c	c	a	b	Yes	c		Yes	c	c	c	Kotagummam	1310
c	c	c	Yes	Yes	Yes	c		Yes	Yes	c	c	Bakuru	1311
c	c	c	Yes	a	Yes	b		Yes	c	c	c	Chittampadu	1312
c	c	c	Yes	b	Yes	b		Yes	c	c	c	Bheemavaram	1313
c	c	c	a	b	Yes	b		Yes	c	c	c	Maddiputtu	1314
c	c	c	b	Yes	Yes	b		Yes	c	c	c	Andiba	1315
c	c	c	b	b	Yes	b		Yes	c	c	c	Gangudi	1316
c	c	c	c	a	Yes	b		Yes	c	c	c	Gummadigunta	1317
c	c	c	c	a	Yes	b		Yes	c	c	c	Donkinavalasa	1318
c	c	c	b	a	Yes	b		Yes	c	c	c	Gillibaddu	1319
c	c	c	b	Yes	Yes	b		Yes	c	c	c	Cheekumaddula	1320
c	c	c	Yes	a	Yes	b		Yes	c	c	c	Goppulapalem	1321
c	c	c	a	a	Yes	b		Yes	c	c	c	Merakachinta	1322
c	c	c	b	Yes	Yes	b		Yes	c	c	c	Gasarapalle	1323
c	c	c	b	a	Yes	b		Yes	c	c	c	Palamamidi	1324
c	c	c	b	a	Yes	b		Yes	c	c	c	Patiguruvu	1325
c	c	c	c	a	Yes	b		Yes	c	c	c	Gedelapadu	1326
c	c	c	c	b	Yes	b		Yes	c	c	c	Sesaipanuku	1327

**Census of India 2011- Village Directory
Amenities and Land use (As on 2009)**

Name of District : Visakhapatnam

Location Code No.: 544

Name of Mandal Parishad : Hukumpeta

Location Code No.: 0521

Sl. No.	Name of Village	Availability of miscellaneous facilities (If amenities available code -Yes is given, If not available within the village, the distance range code viz; a for < 5 Kms, b for 5-10 Kms and c for 10+ kms of nearest place where facility is available is given).									
		Self-Help Group (SHG)	Public distribution system (PDS) shop	Mandis / Regular market	Weekly Haat	Agricultural marketing society	Integrated Child Development Scheme (Nutritional Centres)	Anganwadi Centre (Nutritional Centres)	Others (Nutritional Centres)	ASHA (Accredited Social Health Activist)	Community centre with/without TV
1	2	80	81	82	83	84	85	86	87	88	89
1305	Nurupanuku	Yes	Yes	c	b	c	Yes	b	Yes	b	c
1306	Mulakayiputtu	Yes	a	c	c	c	Yes	Yes	Yes	Yes	c
1307	Dabbagaruvu	Yes	a	c	c	c	Yes	Yes	Yes	Yes	c
1308	Boddaputtu	Yes	a	c	c	c	Yes	Yes	Yes	Yes	c
1309	Mebha	Yes	a	b	b	c	Yes	Yes	Yes	Yes	c
1310	Kotagummam	Yes	a	c	a	c	Yes	a	Yes	c	c
1311	Bakuru	Yes	Yes	c	Yes	c	Yes	Yes	Yes	Yes	c
1312	Chittampadu	Yes	a	c	c	c	Yes	Yes	Yes	Yes	c
1313	Bheemavaram	Yes	c	c	c	c	Yes	Yes	Yes	c	c
1314	Maddiputtu	Yes	b	c	c	c	Yes	Yes	Yes	Yes	c
1315	Andiba	Yes	a	c	c	c	Yes	Yes	Yes	Yes	Yes
1316	Gangudi	Yes	c	c	c	c	Yes	Yes	Yes	Yes	b
1317	Gummadigunta	Yes	c	c	c	c	Yes	Yes	Yes	Yes	c
1318	Donkinavalasa	Yes	Yes	c	c	c	Yes	Yes	Yes	Yes	c
1319	Gillibaddu	Yes	c	c	c	c	Yes	Yes	Yes	Yes	c
1320	Cheekumaddula	Yes	c	c	c	c	Yes	Yes	Yes	c	c
1321	Goppulapalem	Yes	a	c	a	c	Yes	Yes	Yes	Yes	c
1322	Merakachinta	Yes	a	c	c	c	Yes	Yes	Yes	Yes	c
1323	Gasarapalle	Yes	a	c	c	c	Yes	Yes	Yes	Yes	c
1324	Palamamidi	Yes	a	b	b	c	Yes	Yes	Yes	a	c
1325	Patiguruvu	Yes	c	c	c	c	Yes	Yes	Yes	Yes	b
1326	Gedelapadu	Yes	b	b	b	c	Yes	Yes	Yes	Yes	b
1327	Sesaipanuku	Yes	b	b	b	c	Yes	Yes	Yes	b	b

**Census of India 2011- Village Directory
Amenities and Land use (As on 2009)**

Name of District : Visakhapatnam

Location Code No.: 544

Name of Mandal Parishad : Hukumpeta

Location Code No.: 0521

Availability of miscellaneous facilities (If amenities available code -Yes is given, If not available within the village, the distance range code viz; a for < 5 Kms, b for 5-10 Kms and c for 10+ kms of nearest place where facility is available is given).								Availability of electricity (Yes/No)				Nearest Town		Name of Village	Sl. No.
Sports Field,	Sports Club / Recreation Centre	Cinema / Video Hall	Public Library	Public Reading Room	Newspaper Supply	Assembly Polling station	Birth & Death Registration Office	Power Supply for Domestic Use (ED)	Power Supply for Agricultural Use (EAG)	Power Supply for Commercial Use (EC)	Power Supply for All Uses (EA)	Name	Distance range code i.e. a for <5 Kms, b for 5-10 Kms and c for 10+ kms		
90	91	92	93	94	95	96	97	98	99	100	101	102	103	2	1
c	c	c	c	c	Yes	b	b	Yes	Yes	Yes	Yes	Anakapalle	c	Nurupanuku	1305
c	c	c	c	c	Yes	a	c	Yes	Yes	Yes	Yes	Anakapalle	c	Mulakayiputtu	1306
c	c	c	c	c	Yes	a	c	Yes	Yes	Yes	Yes	Anakapalle	c	Dabbagaruvu	1307
c	c	c	c	c	Yes	a	c	Yes	Yes	Yes	Yes	Anakapalle	c	Boddaputtu	1308
c	c	c	b	c	Yes	a	a	Yes	Yes	Yes	Yes	Anakapalle	c	Mebha	1309
c	c	c	c	c	Yes	a	a	Yes	Yes	Yes	Yes	Anakapalle	c	Kotagummam	1310
c	c	c	c	c	Yes	Yes	Yes	Yes	Yes	Yes	Yes	Anakapalle	c	Bakuru	1311
c	c	c	c	c	Yes	a	Yes	Yes	Yes	Yes	Yes	Anakapalle	c	Chittampadu	1312
c	c	c	c	c	Yes	b	c	Yes	Yes	Yes	Yes	Anakapalle	c	Bheemavaram	1313
c	c	c	c	c	Yes	b	Yes	Yes	Yes	Yes	Yes	Anakapalle	c	Maddiputtu	1314
c	c	c	c	c	Yes	a	Yes	Yes	Yes	Yes	Yes	Anakapalle	c	Andiba	1315
c	c	c	c	c	Yes	c	c	Yes	Yes	Yes	Yes	Anakapalle	c	Gangudi	1316
c	c	c	c	c	Yes	a	c	Yes	Yes	Yes	Yes	Anakapalle	c	Gummadigunta	1317
c	c	c	c	c	Yes	Yes	b	Yes	Yes	Yes	Yes	Anakapalle	c	Donkinavalasa	1318
c	c	c	c	c	Yes	a	c	Yes	Yes	Yes	Yes	Anakapalle	c	Gillibaddu	1319
c	c	c	c	c	Yes	a	a	Yes	Yes	Yes	Yes	Anakapalle	c	Cheekumaddula	1320
c	c	c	c	c	Yes	a	a	Yes	Yes	Yes	Yes	Anakapalle	c	Goppulapalem	1321
c	c	c	c	c	Yes	a	Yes	Yes	Yes	Yes	Yes	Anakapalle	c	Merakachinta	1322
c	c	c	c	c	Yes	a	a	Yes	Yes	Yes	Yes	Anakapalle	c	Gasarapalle	1323
c	c	c	c	c	Yes	a	a	Yes	Yes	Yes	Yes	Anakapalle	c	Palamamidi	1324
c	c	c	c	c	Yes	a	a	Yes	Yes	Yes	Yes	Anakapalle	c	Patiguruvu	1325
c	c	c	c	c	Yes	a	b	Yes	Yes	Yes	Yes	Anakapalle	c	Gedelapadu	1326
c	c	c	c	c	Yes	a	b	Yes	Yes	Yes	Yes	Anakapalle	c	Sesaipanuku	1327

**Census of India 2011- Village Directory
Amenities and Land use (As on 2009)**

Name of District : Visakhapatnam

Location Code No.: 544

Name of Mandal Parishad : Hukumpeta

Location Code No.: 0521

Sl. No.	Name of Village	Land Use										
		Area under different types of land use (in hectares rounded up to one decimal place)										
		Forests	Area under Non-agricultural Uses	Barren and Un-cultivable land	Permanent Pastures and Other Grazing Lands	Land Under Miscellaneous Tree Crops etc.	Culturable Waste Land	Fallow lands other than current fallows	Current Fallows	Net Area Sown	Total Irrigated Land Area	Total Un-irrigated Land Area
1	2	104	105	106	107	108	109	110	111	112	113	114
1305	Nurupanuku	0	0	100.6	0	6.2	0	0	0	9.2	3	6.2
1306	Mulakayiputtu	0	0	31	0	0	1	0	0	34	0	34
1307	Dabbagaruvu	0	63.4	0	0	0	12.4	0	0	131.2	26	105.2
1308	Boddaputtu	0	1	0	0	0	2.8	0	0	39.2	17	22.2
1309	Mebha	0	1	1.8	0	0	2	0	0	46.2	8	38.2
1310	Kotagummam	0	2	1.6	0	0	21.2	0	0	35.2	0	35.2
1311	Bakuru	0	66.5	2.3	0	0	39.4	0	0	522.8	203	319.8
1312	Chittampadu	0	0	26.4	0	0	7.4	0	0	48.2	11	37.2
1313	Bheemavaram	0	2	2.1	0	0	25.6	0	0	45.3	12	33.3
1314	Maddiputtu	0	48.8	3	0	0	20.5	0	0	66.7	15	51.7
1315	Andiba	0	22	25.2	0	0	150.8	0	0	140	18	122
1316	Gangudi	0	2.7	7.1	0	0	18	0	0	84.2	7	77.2
1317	Gummadigunta	0	0	1.2	0.6	0	11	0	0	54.2	4	50.2
1318	Donkinavalasa	0	3	0.8	0	0	10	0	0	114.2	19	95.2
1319	Gillibaddu	0	20.8	0	0	0	12	0	0	50.2	4	46.2
1320	Cheekumaddula	0	0	1.3	5.5	0	10	0	0	137.2	21	116.2
1321	Goppulapalem	0	1.2	0	0	0	49	0	0	39.8	8	31.8
1322	Merakachinta	0	1.2	5.2	0	0	5.1	0	0	112.5	24	88.5
1323	Gasarapalle	0	0	86.9	0	0	15.9	0	0	122.2	47	75.2
1324	Palamamidi	0	0.2	40.5	0	0	0.4	0	0	39.9	9	30.9
1325	Patiguruvu	0	1	13.9	0	0	1.9	0	0	47.2	13	34.2
1326	Gedelapadu	0	0	43.5	0	0	0.6	0	0	48.9	17	31.9
1327	Sesaipanuku	0	0	30.6	0	0	2	0	0	3.4	3.4	0

**Census of India 2011- Village Directory
Amenities and Land use (As on 2009)**

Name of District : Visakhapatnam

Location Code No.: 544

Name of Mandal Parishad : Hukumpeta

Location Code No.: 0521

Land Use					Name of three most important commodities manufactured			Name of Village	Sl. No.					
Area irrigated by source (in hectare).					First	Second	Third							
Canals (C)	Wells/Tube-wells(W/TW)	Tanks/Lakes(T/L)	Water Falls(WF)	Others(O)				115	116	117	118	119	120	121
0	0	0	0	3				Nurupanuku	1305					
0	0	0	0	0				Mulakayiputtu	1306					
0	0	0	0	26				Dabbagaruvu	1307					
0	0	0	0	17				Boddaputtu	1308					
0	0	0	0	8				Mebha	1309					
0	0	0	0	0				Kotagummam	1310					
0	1	70	0	132				Bakuru	1311					
0	0	0	0	11				Chittampadu	1312					
0	0	0	0	12				Bheemavaram	1313					
0	0	0	0	15				Maddiputtu	1314					
0	0	0	18	0				Andiba	1315					
0	0	0	0	7				Gangudi	1316					
0	0	0	0	4				Gummadigunta	1317					
0	0	0	0	19				Donkinavalasa	1318					
0	0	0	0	4				Gillibaddu	1319					
0	0	0	0	21				Cheekumaddula	1320					
0	0	0	0	8				Goppulapalem	1321					
0	0	0	0	24				Merakachinta	1322					
0	0	0	0	47				Gasarapalle	1323					
0	0	0	0	9				Palamamidi	1324					
0	0	0	0	13				Patiguruvu	1325					
0	0	0	0	17				Gedelapadu	1326					
0	0	0	3.4	0				Sesaipanuku	1327					

**Census of India 2011- Village Directory
Amenities and Land use (As on 2009)**

Name of District : Visakhapatnam

Location Code No.: 544

Name of Mandal Parishad : Hukumpeta

Location Code No.: 0521

Sl. No.	Name of Village	Location code no.	Total area of the village (in hectares rounded up to one decimal place)	Total population (2011 census)	Number of households (2011 census)	Number of educational amenities available (If not available within the village, the distance range code viz; a for < 5 Kms, b for 5-10 Kms and c for 10+ kms of nearest place where facility is available is given).									
						Pre-Primary school (PP)	Primary school (P)	Middle school (M)	Secondary School (S)	Senior Secondary school (SS)	Degree college of arts science & commerce (ASC)	Engineering college(EC)	Medical college (MC)	Management institute (MI)	Polytechnic (Pt)
1	2	3	4	5	6	7	8	9	10	11	12	13	14	15	16
1328	Peesumamidi	584579	15	35	9	c	2	b	b	c	c	c	c	c	c
1329	Jarrakonda	584580	102	97	26	c	2	b	b	c	c	c	c	c	c
1330	Peda Nandiputtu	584581	153	549	131	c	3	c	c	c	c	c	c	c	c
1331	Bangarubuddi	584582	21	66	18	c	b	b	b	c	c	c	c	c	c
1332	Dirrapalle	584583	20	36	11	c	1	b	b	c	c	c	c	c	c
1333	Ganika	584584	27	83	27	c	1	b	b	c	c	c	c	c	c
1334	Kothavuru	584585	4	30	6	c	1	c	c	c	c	c	c	c	c
1335	Cheedigaruvu	584586	10	7	1	c	1	c	c	c	c	c	c	c	c
Total			21316	51697	13024	1	209	15	9	1	0	0	0	0	0

**Census of India 2011- Village Directory
Amenities and Land use (As on 2009)**

Name of District : Visakhapatnam

Location Code No.: 544

Name of Mandal Parishad : Hukumpeta

Location Code No.: 0521

Number of educational amenities available (If not available within the village, the distance range code viz; a for <5 Kms, b for 5-10 Kms and c for 10+ kms of nearest place where facility is available is given).				Number of Medical Amenities available. (If not available within the village, the distance range code viz; a for < 5 Kms, b for 5-10 Kms and c for 10+ kms of nearest place where facility is available is given).										Name of Village	Sl. No.		
Vocational training school /ITI	Non-formal training centre (NFTC)	Special school for disabled (SSD)	Others (specify)	Community health centre (CHC)	Primary health centre (PHC)	Primary health sub centre (PHS)	Maternity and child welfare centre (MCW)	T. B. clinic (TBC)	Hospital-allopathic (HA)	Hospital-alternative medicine (HO)	Dispensary (D)	Veterinary hospital (VH)	Mobile health clinic (MHC)			Family welfare centre (FWC)	
17	18	19	20	21	22	23	24	25	26	27	28	29	30	31	2	1	
c	c	c		c	c	c	c	c	c	c	c	c	c	1	c	Peesumamidi	1328
c	c	c		c	c	c	c	c	c	c	c	c	c	1	c	Jarrakonda	1329
c	c	c		c	c	c	c	c	c	c	c	c	c	1	c	Peda Nandiputtu	1330
c	c	c		c	c	c	c	c	c	c	c	c	c	1	c	Bangarubuddi	1331
c	c	c		c	c	c	c	c	c	c	c	c	c	1	c	Dirrapalle	1332
c	c	c		c	c	c	c	c	c	c	c	c	c	1	c	Ganika	1333
c	c	c		c	c	b	c	c	c	c	c	c	c	1	c	Kothavuru	1334
c	c	c		c	c	b	c	c	c	c	c	c	c	1	c	Cheedigaruvu	1335
0	0	0	0	0	20	18	0	0	0	0	0	1	143	0			

**Census of India 2011- Village Directory
Amenities and Land use (As on 2009)**

Name of District : Visakhapatnam

Location Code No.: 544

Name of Mandal Parishad : Hukumpeta

Location Code No.: 0521

Sl. No.	Name of Village	Number of Non-Government Medical Amenities available.							Availability of drinking water - Yes / No								
		Charitable non Govt. hospital/Nursing home.	Medical practitioner with MBBS Degree	Medical practitioner with other degree	Medical practitioner with no degree	Traditional practitioner and faith healer	Medicine Shop	Others	Tap water (Treated/Untreated)	Well water (Covered / Uncovered well)	Hand Pump	Tube wells / Bore well	Spring	River / Canal	Tank / Pond / Lake	Others	
1	2	32	33	34	35	36	37	38	39	40	41	42	43	44	45	46	
1328	Peesumamidi	0	0	0	0	0	0	0	Yes	Yes	No	No	No	No	Yes	No	
1329	Jarrakonda	0	0	0	4	1	0	0	Yes	Yes	No	No	No	No	Yes	No	
1330	Peda Nandiputtu	0	0	0	0	0	0	0	Yes	Yes	Yes	No	Yes	No	No	No	
1331	Bangarubuddi	0	0	0	2	0	1	1	Yes	Yes	No	No	Yes	No	Yes	No	
1332	Dirrapalle	0	0	0	0	0	0	0	Yes	Yes	No	No	No	No	Yes	No	
1333	Ganika	0	0	0	2	1	0	0	Yes	Yes	No	No	No	No	Yes	No	
1334	Kothavuru	0	0	0	0	0	0	0	No	Yes	No	No	Yes	No	No	No	
1335	Cheedigaruvu	0	0	0	0	0	0	0	No	Yes	No	No	Yes	No	No	No	
Total		0	0	1	12	3	5	1	17	148	97	27	92	10	28	1	

**Census of India 2011- Village Directory
Amenities and Land use (As on 2009)**

Name of District : Visakhapatnam

Location Code No.: 544

Name of Mandal Parishad : Hukumpeta

Location Code No.: 0521

Availability of toilet & others Yes / No				Communication and transport facilities (If amenities available code -Yes is given except for Village Pin Code ,If not available within the village , the distance range code viz; a for < 5 Kms, b for 5-10 Kms and c for 10+ kms of nearest place where facility is available is given).									Name of Village	Sl. No.
Community toilet including bath.	Community toilet excluding bath.	Rural sanitary mart or sanitary hardware outlet available near the village.	Community bio- gas or recycle of waste for productive use.	Post office(PO)	Sub post office (SPO)	Post & Telegraph office (P&TO)	Village Pin Code	Telephones (Land lines)	Public call office (PCO)	Mobile phone coverage	Internet cafes/ Common service centre (CSC)			
47	48	49	50	51	52	53	54	55	56	57	58	2	1	
No	No	No	No	c	c	c	531077	b	b	c	c	Peesumamidi	1328	
No	No	No	No	c	c	c	531077	b	c	c	c	Jarrakonda	1329	
No	No	No	No	c	c	c	531077	b	c	c	c	Peda Nandiputtu	1330	
No	No	No	No	c	c	c	531077	b	c	c	c	Bangarubuddi	1331	
No	No	No	No	c	c	c	531077	b	c	c	c	Dirrapalle	1332	
No	No	No	No	c	c	c	531077	b	c	c	c	Ganika	1333	
No	No	No	No	c	c	c	531077	b	c	b	c	Kothavuru	1334	
No	No	No	No	c	c	c	531077	b	c	b	c	Cheedigaruvu	1335	
0	0	1	0	0	12	0		19	5	35	1			

**Census of India 2011- Village Directory
Amenities and Land use (As on 2009)**

Name of District : Visakhapatnam

Location Code No.: 544

Name of Mandal Parishad : Hukumpeta

Location Code No.: 0521

Sl. No.	Name of Village	Communication and transport facilities (If amenities available code -Yes is given except for Village Pin Code, If not available within the village, the distance range code viz; a for < 5 Kms, b for 5-10 Kms and c for 10+ kms of nearest place where facility is available is given).									
		Private courier facility	Bus service (Public & Private)	Railway stations	Auto/Modified Autos	Taxis and Vans	Tractors	Cycle-pulled rickshaws(Manual & Machine driven)	Carts driven by animals	Sea /River ferry service	
1	2	59	60	61	62	63	64	65	66	67	
1328	Peesumamidi	c	b	c	c	c	c		a	c	
1329	Jarrakonda	c	b	c	c	c	c		Yes	c	
1330	Peda Nandiputtu	c	c	c	c	c	c		Yes	c	
1331	Bangarubuddi	c	b	c	c	c	c		a	c	
1332	Dirrapalle	c	b	c	c	c	c		a	c	
1333	Ganika	c	b	c	c	c	c		b	c	
1334	Kothavuru	c	c	c	c	c	c		b	c	
1335	Cheedigaruvu	c	c	c	c	c	c		b	c	
Total		0	43	0	25	3	6	2	76	0	

**Census of India 2011- Village Directory
Amenities and Land use (As on 2009)**

Name of District : Visakhapatnam

Location Code No.: 544

Name of Mandal Parishad : Hukumpeta

Location Code No.: 0521

Village connected to highways,village roads, banks & credit societies (If amenities available code -Yes is given, If not available within the village , the distance range code viz; a for < 5 Kms, b for 5-10 Kms and c for 10+ kms of nearest place where facility is available is given).												Name of Village	Sl. No.
Connected to national highway(NH)	Connected to state highway(SH)	Connected to major district road (MDR)	Connected to others district road	Pucca roads	Kutchcha roads	Water bounded macadam(WBM) roads	Navigable waterway (river/canal)(NW)	Footpaths (FP)	Commercial & Co-operative Banks	ATM	Agricultural Credit Societies		
68	69	70	71	72	73	74	75	76	77	78	79	2	1
c	c	c	c	a	Yes	b		Yes	c	c	c	Peesumamidi	1328
c	c	c	c	a	Yes	c		Yes	c	c	c	Jarrakonda	1329
c	c	c	c	Yes	Yes	b		Yes	c	c	c	Peda Nandiputtu	1330
c	c	c	c	a	Yes	b		Yes	c	c	c	Bangarubuddi	1331
c	c	c	c	b	Yes	c		Yes	c	c	c	Dirrapalle	1332
c	c	c	c	b	Yes	c		Yes	c	c	c	Ganika	1333
c	c	c	c	a	Yes	c		Yes	c	c	c	Kothavuru	1334
c	c	c	c	a	Yes	c		Yes	c	c	c	Cheedigaruvu	1335
0	0	4	40	29	168	11	0	168	2	0	1		

**Census of India 2011- Village Directory
Amenities and Land use (As on 2009)**

Name of District : Visakhapatnam

Location Code No.: 544

Name of Mandal Parishad : Hukumpeta

Location Code No.: 0521

Sl. No.	Name of Village	Availability of miscellaneous facilities (If amenities available code -Yes is given, If not available within the village, the distance range code viz; a for < 5 Kms, b for 5-10 Kms and c for 10+ kms of nearest place where facility is available is given).									
		Self-Help Group (SHG)	Public distribution system (PDS) shop	Mandis / Regular market	Weekly Haat	Agricultural marketing society	Integrated Child Development Scheme (Nutritional Centres)	Anganwadi Centre (Nutritional Centres)	Others (Nutritional Centres)	ASHA (Accredited Social Health Activist)	Community centre with/without TV
1	2	80	81	82	83	84	85	86	87	88	89
1328	Peesumamidi	Yes	b	b	b	c	Yes	Yes	Yes	b	b
1329	Jarrakonda	Yes	b	b	b	c	Yes	a	Yes	c	b
1330	Peda Nandiputtu	Yes	c	c	c	c	Yes	Yes	Yes	Yes	c
1331	Bangarubuddi	Yes	b	b	b	c	Yes	Yes	Yes	c	b
1332	Dirrapalle	Yes	b	b	b	c	Yes	a	Yes	c	b
1333	Ganika	Yes	b	b	b	c	Yes	a	Yes	c	b
1334	Kothavuru	Yes	c	c	c	c	Yes	Yes	Yes	c	c
1335	Cheedigaruvu	Yes	c	c	c	c	Yes	c	Yes	c	c
Total		168	33	1	5	0	168	138	168	98	8

**Census of India 2011- Village Directory
Amenities and Land use (As on 2009)**

Name of District : Visakhapatnam

Location Code No.: 544

Name of Mandal Parishad : Hukumpeta

Location Code No.: 0521

Availability of miscellaneous facilities (If amenities available code -Yes is given, If not available within the village, the distance range code viz; a for < 5 Kms, b for 5-10 Kms and c for 10+ kms of nearest place where facility is available is given).								Availability of electricity (Yes/No)				Nearest Town		Name of Village	Sl. No.
Sports Field,	Sports Club / Recreation Centre	Cinema / Video Hall	Public Library	Public Reading Room	Newspaper Supply	Assembly Polling station	Birth & Death Registration Office	Power Supply for Domestic Use (ED)	Power Supply for Agricultural Use (EAG)	Power Supply for Commercial Use (EC)	Power Supply for All Uses (EA)	Name	Distance range code i.e. a for <5 Kms, b for 5-10 Kms and c for 10+ kms		
90	91	92	93	94	95	96	97	98	99	100	101	102	103	2	1
c	c	c	c	c	a	a	c	Yes	Yes	Yes	Yes	Anakapalle	c	Peesumamidi	1328
c	c	c	c	c	Yes	b	c	Yes	Yes	Yes	Yes	Anakapalle	c	Jarrakonda	1329
c	c	c	c	c	Yes	a	c	Yes	No	No	No	Anakapalle	c	Peda Nandiputtu	1330
c	c	c	c	c	Yes	a	b	Yes	Yes	Yes	Yes	Anakapalle	c	Bangarubuddi	1331
c	c	c	c	c	a	b	c	Yes	Yes	Yes	Yes	Anakapalle	c	Dirrapalle	1332
c	c	c	c	c	Yes	a	b	Yes	Yes	Yes	Yes	Anakapalle	c	Ganika	1333
c	c	c	c	c	a	b	c	Yes	Yes	Yes	Yes	Anakapalle	c	Kothavuru	1334
c	c	c	c	c	b	b	c	Yes	Yes	Yes	Yes	Anakapalle	c	Cheedigaruvu	1335
0	0	1	1	1	161	40	39	168	166	166	166		0		

**Census of India 2011- Village Directory
Amenities and Land use (As on 2009)**

Name of District : Visakhapatnam

Location Code No.: 544

Name of Mandal Parishad : Hukumpeta

Location Code No.: 0521

Sl. No.	Name of Village	Land Use										
		Area under different types of land use (in hectares rounded up to one decimal place)										
		Forests	Area under Non-agricultural Uses	Barren and Un-cultivable land	Permanent Pastures and Other Grazing Lands	Land Under Miscellaneous Tree Crops etc.	Culturable Waste Land	Fallow lands other than current fallows	Current Fallows	Net Area Sown	Total Irrigated Land Area	Total Un-irrigated Land Area
1	2	104	105	106	107	108	109	110	111	112	113	114
1328	Peesumamidi	0	0	10	0	0	0	0	0	5	0	5
1329	Jarrakonda	0	0	0.1	0	0	1.5	0	0	100.4	19	81.4
1330	Peda Nandiputtu	0	0	1.7	0.6	0	13	0	0	137.7	31	106.7
1331	Bangarubuddi	0	0	1.8	0	0	4.2	0	0	15	4	11
1332	Dirrapalle	0	0	15	0	0	0	0	0	5	0	5
1333	Ganika	0	0	0.2	0	0	20.6	0	0	6.2	2	4.2
1334	Kothavuru	0	0	0.1	0	0	1.9	0	0	2	0	2
1335	Cheedigaruvu	0	0	3	0	0	2	0	0	5	0	5
Total		3	1153.2	4698.4	338.1	45	2711	8.5	0	12359.1	3368.2	8999.4

**Census of India 2011- Village Directory
Amenities and Land use (As on 2009)**

Name of District : Visakhapatnam

Location Code No.: 544

Name of Mandal Parishad : Hukumpeta

Location Code No.: 0521

Land Use					Name of three most important commodities manufactured			Name of Village	Sl. No.					
Area irrigated by source (in hectare).					First	Second	Third							
Canals (C)	Wells/Tube-wells(W/TW)	Tanks/Lakes(T/L)	Water Falls(WF)	Others(O)	115	116	117	118	119	120	121	122	2	1
0	0	0	0	0									Peesumamidi	1328
0	0	8	0	11									Jarrakonda	1329
0	0	0	0	31									Peda Nandiputtu	1330
0	0	0	0	4									Bangarubuddi	1331
0	0	0	0	0									Dirrapalle	1332
0	0	0	0	2									Ganika	1333
0	0	0	0	0									Kothavuru	1334
0	0	0	0	0									Cheedigaruvu	1335
0	59	527.8	26.4	2755										

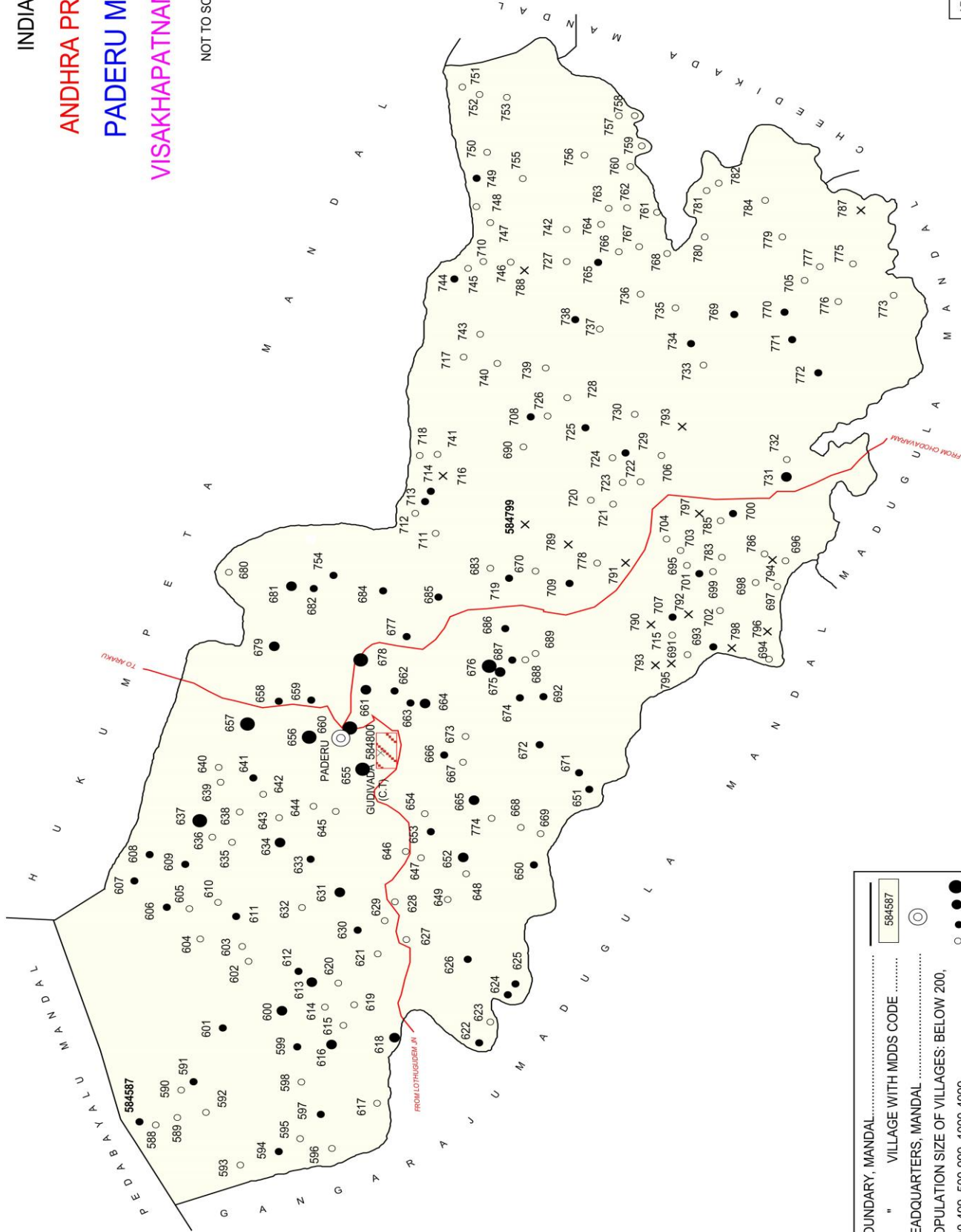
INDIA

ANDHRA PRADESH

PADERU MANDAL

VISAKHAPATNAM DISTRICT

NOT TO SCALE



AREA : 327.58 Sq.Kms
 POPULATION 58,983
 No. OF TOWNS : 1
 No. OF VILLAGES : 213
 DISTANCE FROM DIST. H.Qtrs.
 TO MANDAL H.Qtrs. : 117 Kms.

BOUNDARY, MANDAL.....	584587
" VILLAGE WITH MDDS CODE	○
HEADQUARTERS, MANDAL	⊙
POPULATION SIZE OF VILLAGES: BELOW 200,	●
200-499, 500-999, 1000-4999	●
UNINHABITED VILLAGE WITH MDDS CODE	X
CENSUS TOWN WITH MDDS CODE	X
IMPORTANT METALLED ROADS	—

Note:- 1. As the area of the Gudivada Town is not available presently, the location of the Town is indicated with location code number and name.

**ALPHABETICAL LIST OF VILLAGES (MANDAL PARISHAD WISE)
VISAKHAPATNAM DISTRICT**

Sl. No.	Name of Village	2011 Census Location Code No.	2001 Census Location Code No.
1	2	3	4
Name of Mandal Parishad : Paderu			
Name of Mandal : Paderu (0007)			
1	14 Mile Stone	2854404847584792	2813000701579300
2	Allivara	2854404847584685	2813000701568600
3	Aluguru	2854404847584768	2813000701576900
4	Ampuru	2854404847584635	2813000701563600
5	Antilova	2854404847584779	2813000701578000
6	Arjapuram	2854404847584733	2813000701573400
7	Arlada	2854404847584738	2813000701573900
8	Ayinada	2854404847584762	2813000701576300
9	Baddigummi	2854404847584727	2813000701572800
10	Badimela	2854404847584618	2813000701561900
11	Balamalu	2854404847584748	2813000701574900
12	Bandalu	2854404847584786	2813000701578700
13	Bandapolam	2854404847584688	2813000701568900
14	Bangarumetta	2854404847584672	2813000701567300
15	Bantrothuputtu	2854404847584588	2813000701558900
16	Baridiputtu	2854404847584592	2813000701559300
17	Barisingi	2854404847584645	2813000701564600
18	Barluputtu	2854404847584589	2813000701559000
19	Bidarigaruvu	2854404847584747	2813000701574800
20	Birimisala	2854404847584692	2813000701569300
21	Boddaputtu	2854404847584591	2813000701559200
22	Boddaputtu	2854404847584650	2813000701565100
23	Boddimamidi	2854404847584628	2813000701562900
24	Bodichettu	2854404847584742	2813000701574300
25	Bokkellu	2854404847584629	2813000701563000
26	Bonjangi	2854404847584593	2813000701559400
27	Buradapadu	2854404847584718	2813000701571900
28	Burugu Chetru	2854404847584717	2813000701571800
29	Chakirevu	2854404847584624	2813000701562500
30	Chantada	2854404847584793	2813000701579400
31	Cheedikudda	2854404847584673	2813000701567400
32	Cheedimetta	2854404847584598	2813000701559900
33	Cheedimetta	2854404847584638	2813000701563900
34	Cheedipalem	2854404847584695	2813000701569600
35	Cheemalapalle	2854404847584752	2813000701575300
36	Chilakalagondi	2854404847584730	2813000701573100
37	Chintada	2854404847584706	2813000701570700
38	Chintagondi	2854404847584612	2813000701561300
39	Chintagunne	2854404847584798	2813000701579900
40	Chintala Veedhi	2854404847584657	2813000701565800
41	Chinthagunnalu	2854404847584693	2813000701569400
42	Chodepalle	2854404847584700	2813000701570100
43	Dabbagaruvu	2854404847584764	2813000701576500

ALPHABETICAL LIST OF VILLAGES (MANDAL PARISHAD WISE)
VISAKHAPATNAM DISTRICT

Sl. No.	Name of Village	2011 Census Location Code No.	2001 Census Location Code No.
1	2	3	4
Name of Mandal Parishad : Paderu			
Name of Mandal : Paderu (0007)			
44	Dabbapadu	2854404847584782	2813000701578300
45	Dabbaputtu	2854404847584609	2813000701561000
46	Dalimputtu	2854404847584640	2813000701564100
47	Dallapalle	2854404847584714	2813000701571500
48	Darapalle	2854404847584716	2813000701571700
49	Degalaveedhi	2854404847584633	2813000701563400
50	Devapuram	2854404847584771	2813000701577200
51	Devarapalle	2854404847584643	2813000701564400
52	Digasampalu	2854404847584651	2813000701565200
53	Digumodaputtu	2854404847584681	2813000701568200
54	Doddipalle	2854404847584626	2813000701562700
55	Dokuluru	2854404847584631	2813000701563200
56	Donela	2854404847584590	2813000701559100
57	Dummaputtu	2854404847584611	2813000701561200
58	Edulapalem	2854404847584725	2813000701572600
59	Eegasampalu	2854404847584669	2813000701567000
60	Gabbangi	2854404847584639	2813000701564000
61	Gadabavalasa @ Y.Kusarlapalem	2854404847584756	2813000701575700
62	Gaddibanda	2854404847584750	2813000701575100
63	Gaddibandalu	2854404847584702	2813000701570300
64	Gadivalasa	2854404847584634	2813000701563500
65	Galipadu	2854404847584689	2813000701569000
66	Ganjigedda	2854404847584794	2813000701579500
67	Gathananuku	2854404847584763	2813000701576400
68	Goddalipadu	2854404847584596	2813000701559700
69	Godugula	2854404847584788	2813000701578900
70	Gondeli	2854404847584600	2813000701560100
71	Gonduru	2854404847584653	2813000701565400
72	Goonagummi	2854404847584746	2813000701574700
73	Gulimiddhachatru	2854404847584723	2813000701572400
74	Gulli	2854404847584736	2813000701573700
75	Gullipalle	2854404847584751	2813000701575200
76	Gunjigedda	2854404847584697	2813000701569800
77	Gurragaruvu	2854404847584709	2813000701571000
78	Gurrampanuku	2854404847584646	2813000701564700
79	Gurupalle	2854404847584665	2813000701566600
80	Guttulaputtu	2854404847584637	2813000701563800
81	Hanumanthapuram	2854404847584775	2813000701577600
82	Iradapalle	2854404847584630	2813000701563100
83	Isakagaruvu	2854404847584619	2813000701562000
84	Isakagaruvu	2854404847584705	2813000701570600
85	Iskali	2854404847584680	2813000701568100
86	Jallipalle	2854404847584605	2813000701560600

**ALPHABETICAL LIST OF VILLAGES (MANDAL PARISHAD WISE)
VISAKHAPATNAM DISTRICT**

Sl. No.	Name of Village	2011 Census Location Code No.	2001 Census Location Code No.
1	2	3	4
Name of Mandal Parishad : Paderu			
Name of Mandal : Paderu (0007)			
87	Jangadapalle	2854404847584743	2813000701574400
88	Jarragaruvu	2854404847584783	2813000701578400
89	Jeedipagada	2854404847584671	2813000701567200
90	Jeelugupadu	2854404847584781	2813000701578200
91	Jodimamidi	2854404847584754	2813000701575500
92	Joduru	2854404847584698	2813000701569900
93	Kadeli	2854404847584663	2813000701566400
94	Kakki	2854404847584729	2813000701573000
95	Kallalabayalu	2854404847584649	2813000701565000
96	Kandrangipadu	2854404847584683	2813000701568400
97	Kandulapalem	2854404847584734	2813000701573500
98	Kangedda	2854404847584777	2813000701577800
99	Kappalagondi	2854404847584728	2813000701572900
100	Kapparamajji	2854404847584726	2813000701572700
101	Karakaputtu	2854404847584666	2813000701566700
102	Karakaputtu	2854404847584670	2813000701567100
103	Karibanda	2854404847584690	2813000701569100
104	Karya Bandu	2854404847584787	2813000701578800
105	Kavirai	2854404847584610	2813000701561100
106	Kinchuru	2854404847584594	2813000701559500
107	Kindangi	2854404847584661	2813000701566200
108	Kodulolangipadu	2854404847584740	2813000701574100
109	Kollambo	2854404847584615	2813000701561600
110	Kondajeelugu	2854404847584757	2813000701575800
111	Kondamamidi	2854404847584675	2813000701567600
112	Kotha Valasapadu	2854404847584778	2813000701577900
113	Kothabu	2854404847584644	2813000701564500
114	Kothapalle	2854404847584607	2813000701560800
115	Kothapolam	2854404847584701	2813000701570200
116	Kothavalasa	2854404847584668	2813000701566900
117	Kothavooru	2854404847584772	2813000701577300
118	Kothuru	2854404847584621	2813000701562200
119	Kujjali	2854404847584679	2813000701568000
120	Kummaripalem	2854404847584785	2813000701578600
121	Kummariputtu	2854404847584659	2813000701566000
122	Kummarithumu	2854404847584721	2813000701572200
123	Kusarlapalem	2854404847584761	2813000701576200
124	Ladaputtu	2854404847584627	2813000701562800
125	Lagisapalle	2854404847584664	2813000701566500
126	Lampeli	2854404847584599	2813000701560000
127	Lingaputtu	2854404847584616	2813000701561700
128	Lolangipadu	2854404847584719	2813000701572000
129	Madigabanda	2854404847584694	2813000701569500

**ALPHABETICAL LIST OF VILLAGES (MANDAL PARISHAD WISE)
VISAKHAPATNAM DISTRICT**

Sl. No.	Name of Village	2011 Census Location Code No.	2001 Census Location Code No.
1	2	3	4
Name of Mandal Parishad : Paderu			
Name of Mandal : Paderu (0007)			
130	Malakapolam	2854404847584707	2813000701570800
131	Malapadu	2854404847584744	2813000701574500
132	Mandiputtu	2854404847584632	2813000701563300
133	Matikabande	2854404847584796	2813000701579700
134	Mettavoolu	2854404847584696	2813000701569700
135	Minumuluru	2854404847584676	2813000701567700
136	Modapalle	2854404847584708	2813000701570900
137	Mulagalapalem	2854404847584774	2813000701577500
138	Munchingi Puttu	2854404847584606	2813000701560700
139	Nandigaruvu	2854404847584722	2813000701572300
140	Nereduvalasa	2854404847584604	2813000701560500
141	Nereduvalasa	2854404847584642	2813000701564300
142	Obarthi	2854404847584732	2813000701573300
143	Ontipaka	2854404847584699	2813000701570000
144	Ontiveedhulu	2854404847584595	2813000701559600
145	Onuru	2854404847584703	2813000701570400
146	Palamanichilaka	2854404847584647	2813000701564800
147	Pamurelli	2854404847584636	2813000701563700
148	Panasapalle	2854404847584641	2813000701564200
149	Panasaputtu	2854404847584766	2813000701576700
150	Pandigunta	2854404847584784	2813000701578500
151	Pathapaderu	2854404847584655	2813000701565600
152	Pedapolam	2854404847584749	2813000701575000
153	Pidugumamidi	2854404847584735	2813000701573600
154	Piduguputtu	2854404847584724	2813000701572500
155	Pilliputtu	2854404847584602	2813000701560300
156	Poolabanda	2854404847584720	2813000701572100
157	Pothampalem	2854404847584755	2813000701575600
158	Pothurajumetta	2854404847584648	2813000701564900
159	Pulusumamidi	2854404847584770	2813000701577100
160	Putikagaruvu	2854404847584739	2813000701574000
161	Puttarajupadu	2854404847584789	2813000701579000
162	Raigedda	2854404847584613	2813000701561400
163	Raipalem	2854404847584758	2813000701575900
164	Rakota	2854404847584737	2813000701573800
165	Ranambadi	2854404847584712	2813000701571300
166	Rangasingipadu	2854404847584745	2813000701574600
167	Rellabanda	2854404847584760	2813000701576100
168	Sakiputtu	2854404847584614	2813000701561500
169	Saldigedda	2854404847584710	2813000701571100
170	Salugu	2854404847584765	2813000701576600
171	Sangodi	2854404847584686	2813000701568700
172	Santhaganduva	2854404847584620	2813000701562100

ALPHABETICAL LIST OF VILLAGES (MANDAL PARISHAD WISE)
VISAKHAPATNAM DISTRICT

Sl. No.	Name of Village	2011 Census Location Code No.	2001 Census Location Code No.
1	2	3	4
Name of Mandal Parishad : Paderu			
Name of Mandal : Paderu (0007)			
173	Sappiputtu	2854404847584713	2813000701571400
174	Sariapalle	2854404847584625	2813000701562600
175	Seekaipadu	2854404847584759	2813000701576000
176	Seekupanasa	2854404847584780	2813000701578100
177	Seribayalu	2854404847584677	2813000701567800
178	Sindugula	2854404847584623	2813000701562400
179	Solamulu	2854404847584622	2813000701562300
180	Sukuruputtu	2854404847584654	2813000701565500
181	Sundruputtu	2854404847584660	2813000701566100
182	Tagavulamamidi Garuvu	2854404847584753	2813000701575400
183	Talarisingi	2854404847584656	2813000701565700
184	Tamarapalle	2854404847584687	2813000701568800
185	Taragam	2854404847584769	2813000701577000
186	Thotagunna	2854404847584667	2813000701566800
187	Thotalagondi	2854404847584597	2813000701559800
188	Thumpada	2854404847584678	2813000701567900
189	Tiyyagedda	2854404847584691	2813000701569200
190	Tiyyagedda	2854404847584795	2813000701579600
191	Tummalapalem	2854404847584773	2813000701577400
192	Turumamidi	2854404847584741	2813000701574200
193	Ubbediputtu	2854404847584658	2813000701565900
194	Valasamamidi	2854404847584776	2813000701577700
195	Vallai	2854404847584617	2813000701561800
196	Vallapuram	2854404847584603	2813000701560400
197	Vanagarai	2854404847584711	2813000701571200
198	Vanchadagondi	2854404847584601	2813000701560200
199	Vanjangi	2854404847584652	2813000701565300
200	Vanjaparathi	2854404847584704	2813000701570500
201	Vanji Bathi	2854404847584791	2813000701579200
202	Vankachinta	2854404847584715	2813000701571600
203	Vankachinta	2854404847584790	2813000701579100
204	Vanthadapalle	2854404847584684	2813000701568500
205	Vanthalagummi	2854404847584608	2813000701560900
206	Vanthalamamidi	2854404847584731	2813000701573200
207	Vanthalamamidi @ Gadilametta	2854404847584767	2813000701576800
208	Vantipaka	2854404847584799	2813000701580000
209	Vanugupalle	2854404847584674	2813000701567500
210	Varthanapalle	2854404847584662	2813000701566300
211	Varukaru	2854404847584797	2813000701579800
212	Vurugonda	2854404847584587	2813000701558800
213	Yegumodaputtu	2854404847584682	2813000701568300

**Census of India 2011- Village Directory
Amenities and Land use (As on 2009)**

Name of District : Visakhapatnam

Location Code No.: 544

Name of Mandal Parishad : Paderu

Location Code No.: 0522

Sl. No.	Name of Village	Location code no.	Total area of the village (in hectares rounded up to one decimal place)	Total population (2011 census)	Number of households (2011 census)	Number of educational amenities available (If not available within the village, the distance range code viz; a for < 5 Kms, b for 5-10 Kms and c for 10+ kms of nearest place where facility is available is given).										
						Pre-Primary school (PP)	Primary school (P)	Middle school (M)	Secondary School (S)	Senior Secondary school (SS)	Degree college of arts science & commerce (ASC)	Engineering college(EC)	Medical college (MC)	Management institute (MI)	Polytechnic (Pt)	
1	2	3	4	5	6	7	8	9	10	11	12	13	14	15	16	
1336	Vurugonda	584587	56	294	82	c	1	c	c	c	c	c	c	c	c	
1337	Bantrothuputtu	584588	112	126	39	c	1	c	c	c	c	c	c	c	c	
1338	Barluputtu	584589	65	83	22	c	a	c	c	c	c	c	c	c	c	
1339	Donela	584590	27	69	21	c	a	c	c	c	c	c	c	c	c	
1340	Boddaputtu	584591	87	204	48	c	1	b	c	c	c	c	c	c	c	
1341	Baridiputtu	584592	45	66	19	c	1	b	c	c	c	c	c	c	c	
1342	Bonjangi	584593	127	143	36	c	2	c	c	c	c	c	c	c	c	
1343	Kinchuru	584594	137	225	64	c	1	c	c	c	c	c	c	c	c	
1344	Ontiveedhulu	584595	54	88	23	c	1	c	c	c	c	c	c	c	c	
1345	Goddalipadu	584596	32	68	18	c	1	c	c	c	c	c	c	c	c	
1346	Thotalagondi	584597	121	372	89	c	1	c	c	c	c	c	c	c	c	
1347	Cheedimetta	584598	133	166	43	c	1	a	c	c	c	c	c	c	c	
1348	Lampeli	584599	155	208	70	c	1	a	c	c	c	c	c	c	c	
1349	Gondeli	584600	314	565	151	c	1	a	c	c	c	c	c	c	c	
1350	Vanchadagondi	584601	181	242	61	c	1	b	c	c	c	c	c	c	c	
1351	Pilliputtu	584602	45	99	26	c	1	b	c	c	c	c	c	c	c	
1352	Vallapuram	584603	44	117	34	c	1	b	b	c	c	c	c	c	c	
1353	Nereduvalasa	584604	38	91	22	c	a	a	b	c	c	c	c	c	c	
1354	Jallipalle	584605	134	164	50	c	1	a	a	c	c	c	c	c	c	
1355	Munchingi Puttu	584606	120	232	73	c	1	a	b	c	c	c	c	c	c	
1356	Kothapalle	584607	244	339	124	b	2	a	a	b	b	c	c	c	b	
1357	Vanthalagummi	584608	82	289	70	b	1	a	a	b	b	c	c	c	b	
1358	Dabbaputtu	584609	100	236	66	b	1	1	a	b	b	c	c	c	b	

**Census of India 2011- Village Directory
Amenities and Land use (As on 2009)**

Name of District : Visakhapatnam

Location Code No.: 544

Name of Mandal Parishad : Paderu

Location Code No.: 0522

Number of educational amenities available (If not available within the village, the distance range code viz; a for <5 Kms, b for 5-10 Kms and c for 10+ kms of nearest place where facility is available is given).				Number of Medical Amenities available. (If not available within the village, the distance range code viz; a for < 5 Kms, b for 5-10 Kms and c for 10+ kms of nearest place where facility is available is given).										Name of Village	Sl. No.	
Vocational training school /ITI	Non-formal training centre (NFTC)	Special school for disabled (SSD)	Others (specify)	Community health centre (CHC)	Primary health centre (PHC)	Primary health sub centre (PHS)	Maternity and child welfare centre (MCW)	T. B. clinic (TBC)	Hospital-allopathic (HA)	Hospital-alternative medicine (HO)	Dispensary (D)	Veterinary hospital (VH)	Mobile health clinic (MHC)			Family welfare centre (FWC)
17	18	19	20	21	22	23	24	25	26	27	28	29	30	31	2	1
c	c	c		c	c	c	c	c	c	c	c	c	1	c	Vurugonda	1336
c	c	c		c	c	c	c	c	c	c	c	c	1	c	Bantrothuputtu	1337
c	c	c		c	c	c	c	c	c	c	c	c	1	c	Barluputtu	1338
c	c	c		c	c	c	c	c	c	c	c	c	1	c	Donela	1339
c	c	c		c	c	c	c	c	c	c	c	c	1	c	Boddaputtu	1340
c	c	c		c	c	b	c	c	c	c	c	c	1	c	Baridiputtu	1341
c	c	c		c	c	c	c	c	c	c	c	c	1	c	Bonjangi	1342
c	c	c		c	c	c	c	c	c	c	c	c	1	c	Kinchuru	1343
c	c	c		c	c	c	c	c	c	c	c	c	1	c	Ontiveedhulu	1344
c	c	c		c	c	c	c	c	c	c	c	c	1	c	Goddalipadu	1345
c	c	c		c	c	c	c	c	c	c	c	c	1	c	Thotalagondi	1346
c	c	c		c	c	b	c	c	c	c	c	c	1	c	Cheedimetta	1347
c	c	c		c	c	b	c	c	c	c	c	c	1	c	Lampeli	1348
c	c	c		c	c	b	c	c	c	c	c	c	1	c	Gondeli	1349
c	c	c		c	c	b	c	c	c	c	c	c	1	c	Vanchadagondi	1350
c	c	c		c	c	b	c	c	c	c	c	c	1	c	Pilliputtu	1351
c	c	c		c	c	c	c	c	c	c	c	c	1	c	Vallapuram	1352
c	c	c		c	c	b	c	c	c	c	c	c	1	c	Nereduvalasa	1353
c	c	c		c	c	a	c	c	c	c	c	c	1	c	Jallipalle	1354
c	c	c		c	1	b	c	c	c	c	c	c	c	c	Munchingi Puttu	1355
c	c	c		b	c	a	c	c	c	c	b	b	1	c	Kothapalle	1356
c	c	c		b	c	a	c	c	c	c	b	b	1	c	Vanthalummi	1357
c	c	c		b	c	a	c	c	c	c	b	b	1	c	Dabbaputtu	1358

**Census of India 2011- Village Directory
Amenities and Land use (As on 2009)**

Name of District : Visakhapatnam

Location Code No.: 544

Name of Mandal Parishad : Paderu

Location Code No.: 0522

Sl. No.	Name of Village	Number of Non-Government Medical Amenities available.							Availability of drinking water - Yes / No								
		Charitable non Govt. hospital/Nursing home.	Medical practitioner with MBBS Degree	Medical practitioner with other degree	Medical practitioner with no degree	Traditional practitioner and faith healer	Medicine Shop	Others	Tap water (Treated/Untreated)	Well water (Covered / Uncovered well)	Hand Pump	Tube wells / Bore well	Spring	River / Canal	Tank / Pond / Lake	Others	
1	2	32	33	34	35	36	37	38	39	40	41	42	43	44	45	46	
1336	Vurugonda	0	0	0	0	0	0	0	No	Yes	No	No	Yes	No	No	No	
1337	Bantrothuputtu	0	0	0	0	0	0	0	No	Yes	No	No	Yes	No	No	No	
1338	Barluputtu	0	0	0	0	0	0	1	No	Yes	No	No	Yes	No	No	No	
1339	Donela	0	0	0	0	0	0	1	No	Yes	No	No	Yes	No	No	No	
1340	Boddaputtu	0	0	0	0	0	0	0	No	No	No	No	Yes	No	No	No	
1341	Baridiputtu	0	0	0	0	0	0	0	No	No	No	No	Yes	No	No	No	
1342	Bonjangi	0	0	0	0	0	0	0	No	Yes	No	No	Yes	No	No	No	
1343	Kinchuru	0	0	0	0	0	0	0	No	Yes	No	No	Yes	No	No	Yes	
1344	Ontiveedhulu	0	0	0	0	0	0	0	No	No	No	No	Yes	No	No	No	
1345	Goddalipadu	0	0	0	0	0	0	0	No	No	No	No	Yes	No	No	Yes	
1346	Thotalagondi	0	0	0	0	0	0	0	No	Yes	No	No	Yes	No	No	Yes	
1347	Cheedimetta	0	0	0	0	0	0	0	No	No	No	No	Yes	No	No	Yes	
1348	Lampeli	0	0	0	0	0	0	0	No	Yes	No	No	No	No	No	Yes	
1349	Gondeli	0	0	0	0	0	0	0	No	Yes	Yes	No	Yes	No	No	Yes	
1350	Vanchadagondi	0	0	0	0	0	0	0	No	No	No	No	Yes	No	No	No	
1351	Pilliputtu	0	0	0	0	0	0	0	No	Yes	No	No	No	No	No	No	
1352	Vallapuram	0	0	0	0	0	0	0	No	Yes	No	No	Yes	No	No	No	
1353	Nereduvalasa	0	0	0	0	0	0	0	No	Yes	No	No	Yes	No	No	No	
1354	Jallipalle	0	0	0	0	0	0	0	No	Yes	Yes	No	Yes	No	No	Yes	
1355	Munchingi Puttu	0	0	0	0	0	0	0	No	Yes	Yes	No	No	No	No	No	
1356	Kothapalle	0	0	0	0	0	0	0	No	Yes	Yes	No	Yes	No	No	Yes	
1357	Vanthalagummi	0	0	0	0	0	0	0	No	No	Yes	No	Yes	No	No	No	
1358	Dabbaputtu	0	0	0	0	0	0	0	No	Yes	Yes	No	No	No	No	No	

**Census of India 2011- Village Directory
Amenities and Land use (As on 2009)**

Name of District : Visakhapatnam

Location Code No.: 544

Name of Mandal Parishad : Paderu

Location Code No.: 0522

Availability of toilet & others Yes / No				Communication and transport facilities (If amenities available code -Yes is given except for Village Pin Code ,If not available within the village , the distance range code viz; a for < 5 Kms, b for 5-10 Kms and c for 10+ kms of nearest place where facility is available is given).									Name of Village	Sl. No.
Community toilet including bath.	Community toilet excluding bath.	Rural sanitary mart or sanitary hardware outlet available near the village.	Community bio- gas or recycle of waste for productive use.	Post office(PO)	Sub post office (SPO)	Post & Telegraph office (P&TO)	Village Pin Code	Telephones (Land lines)	Public call office (PCO)	Mobile phone coverage	Internet cafes/ Common service centre (CSC)			
47	48	49	50	51	52	53	54	55	56	57	58	2	1	
No	No	No	No	c	b	c	531077	c	b	c	c	Vurugonda	1336	
No	No	No	No	c	b	c	531077	c	b	c	c	Bantrothuputtu	1337	
No	No	No	No	c	b	c	531077	c	b	c	c	Barluputtu	1338	
No	No	No	No	c	b	c	531077	c	b	c	c	Donela	1339	
No	No	No	No	c	b	c	531077	c	b	c	c	Boddaputtu	1340	
No	No	No	No	c	b	c	531077	c	b	c	c	Baridiputtu	1341	
No	No	No	No	c	b	c	531077	c	b	c	c	Bonjangi	1342	
No	No	No	No	c	b	c	531077	c	b	c	c	Kinchuru	1343	
No	No	No	No	c	b	c	531077	c	b	c	c	Ontiveedhulu	1344	
No	No	No	No	c	b	c	531077	c	b	c	c	Goddalipadu	1345	
No	No	No	No	c	a	c	531077	c	b	c	c	Thotalagondi	1346	
No	No	No	No	c	b	c	531077	c	b	c	c	Cheedimetta	1347	
No	No	No	No	c	a	c	531077	c	a	c	c	Lampeli	1348	
No	No	No	No	c	Yes	c	531077	c	Yes	b	c	Gondeli	1349	
No	No	No	No	c	b	c	531077	c	b	c	c	Vanchadagondi	1350	
No	No	No	No	c	a	c	531077	c	a	c	c	Pilliputtu	1351	
No	No	No	No	c	b	c	531077	b	c	b	c	Vallapuram	1352	
No	No	No	No	c	c	c	531077	c	c	b	c	Nereduvalasa	1353	
No	No	No	No	c	c	c	531077	c	c	c	c	Jallipalle	1354	
No	No	No	No	c	c	c	531077	a	c	b	c	Munchingi Puttu	1355	
No	No	No	No	b	b	b	531077	Yes	b	a	b	Kothapalle	1356	
No	No	No	No	b	b	b	531077	b	b	b	b	Vanthalagummi	1357	
No	No	No	No	b	b	b	531077	b	b	b	b	Dabbaputtu	1358	

**Census of India 2011- Village Directory
Amenities and Land use (As on 2009)**

Name of District : Visakhapatnam

Location Code No.: 544

Name of Mandal Parishad : Paderu

Location Code No.: 0522

Sl. No.	Name of Village	Communication and transport facilities (If amenities available code -Yes is given except for Village Pin Code, If not available within the village, the distance range code viz; a for < 5 Kms, b for 5-10 Kms and c for 10+ kms of nearest place where facility is available is given).									
		Private courier facility	Bus service (Public & Private)	Railway stations	Auto/Modified Autos	Taxis and Vans	Tractors	Cycle-pulled rickshaws(Manual & Machine driven)	Carts driven by animals	Sea /River ferry service	
1	2	59	60	61	62	63	64	65	66	67	
1336	Vurugonda	c	c	c	c	c	c		Yes	c	
1337	Bantrothuputtu	c	c	c	c	c	c		Yes	c	
1338	Barluputtu	c	c	c	c	c	c		b	c	
1339	Donela	c	c	c	c	c	c		b	c	
1340	Boddaputtu	c	b	c	b	c	c		b	c	
1341	Baridiputtu	c	b	c	b	c	c		a	c	
1342	Bonjangi	c	c	c	c	c	c		Yes	c	
1343	Kinchuru	c	b	c	c	c	c		Yes	c	
1344	Ontiveedhulu	c	b	c	c	c	c		a	c	
1345	Goddalipadu	c	b	c	c	c	c		a	c	
1346	Thotalagondi	c	c	c	c	c	c		Yes	c	
1347	Cheedimetta	c	b	c	a	c	c		a	c	
1348	Lampeli	c	Yes	c	Yes	c	c		Yes	c	
1349	Gondeli	c	Yes	c	c	c	c		Yes	c	
1350	Vanchadagondi	c	b	c	c	c	c		a	c	
1351	Pilliputtu	c	a	c	c	c	c		a	c	
1352	Vallapuram	c	b	c	c	c	c		Yes	c	
1353	Nereduvalasa	c	a	c	c	c	c		b	c	
1354	Jallipalle	c	a	c	c	c	c		b	c	
1355	Munchingi Puttu	c	Yes	c	c	c	c		a	c	
1356	Kothapalle	b	a	c	b	b	b		Yes	c	
1357	Vanthalagummi	b	Yes	c	b	b	b		a	c	
1358	Dabbaputtu	b	Yes	c	b	b	b		b	c	

**Census of India 2011- Village Directory
Amenities and Land use (As on 2009)**

Name of District : Visakhapatnam

Location Code No.: 544

Name of Mandal Parishad : Paderu

Location Code No.: 0522

Village connected to highways,village roads, banks & credit societies (If amenities available code -Yes is given, If not available within the village , the distance range code viz; a for < 5 Kms, b for 5-10 Kms and c for 10+ kms of nearest place where facility is available is given).												Name of Village	Sl. No.
Connected to national highway(NH)	Connected to state highway(SH)	Connected to major district road (MDR)	Connected to others district road	Pucca roads	Kutchcha roads	Water bounded macadam(WBM) roads	Navigable waterway (river/canal)(NW)	Footpaths (FP)	Commercial & Co-operative Banks	ATM	Agricultural Credit Societies		
68	69	70	71	72	73	74	75	76	77	78	79	2	1
c	c	c	c	b	Yes	b		Yes	c	c	c	Vurugonda	1336
c	c	c	c	b	Yes	Yes		Yes	c	c	c	Bantrothuputtu	1337
c	c	c	c	b	Yes	c		Yes	c	c	c	Barluputtu	1338
c	c	c	c	b	Yes	c		Yes	c	c	c	Donela	1339
c	c	c	c	b	Yes	b		Yes	c	c	c	Boddaputtu	1340
c	c	c	c	a	Yes	c		Yes	c	c	c	Baridiputtu	1341
c	c	c	c	a	Yes	Yes		Yes	c	c	c	Bonjangi	1342
c	c	c	c	a	Yes	Yes		Yes	c	c	c	Kinchuru	1343
c	c	c	c	b	Yes	Yes		Yes	c	c	c	Ontiveedhulu	1344
c	c	c	c	a	Yes	Yes		Yes	c	c	c	Goddalipadu	1345
c	c	c	c	b	Yes	Yes		Yes	c	c	c	Thotalagondi	1346
c	c	c	b	b	Yes	b		Yes	c	c	c	Cheedimetta	1347
c	c	c	Yes	b	Yes	b		Yes	c	c	c	Lampeli	1348
c	c	c	Yes	Yes	Yes	Yes		Yes	c	c	c	Gondeli	1349
c	c	c	c	b	Yes	b		Yes	c	c	c	Vanchadagondi	1350
c	c	c	c	b	Yes	c		Yes	c	c	c	Pilliputtu	1351
c	c	c	c	a	Yes	b		Yes	c	c	c	Vallapuram	1352
c	c	c	c	a	Yes	c		Yes	c	c	c	Nereduvalasa	1353
c	c	c	c	a	Yes	b		Yes	c	c	c	Jallipalle	1354
c	c	c	c	b	Yes	Yes		Yes	c	c	c	Munchingi Puttu	1355
c	c	c	b	a	Yes	b		Yes	b	b	b	Kothapalle	1356
c	c	c	b	a	Yes	Yes		Yes	b	b	b	Vanthalagummi	1357
c	c	c	Yes	a	Yes	Yes		Yes	b	b	b	Dabbaputtu	1358

**Census of India 2011- Village Directory
Amenities and Land use (As on 2009)**

Name of District : Visakhapatnam

Location Code No.: 544

Name of Mandal Parishad : Paderu

Location Code No.: 0522

Sl. No.	Name of Village	Availability of miscellaneous facilities (If amenities available code -Yes is given, If not available within the village, the distance range code viz; a for < 5 Kms, b for 5-10 Kms and c for 10+ kms of nearest place where facility is available is given).									
		Self-Help Group (SHG)	Public distribution system (PDS) shop	Mandis / Regular market	Weekly Haat	Agricultural marketing society	Integrated Child Development Scheme (Nutritional Centres)	Anganwadi Centre (Nutritional Centres)	Others (Nutritional Centres)	ASHA (Accredited Social Health Activist)	Community centre with/without TV
1	2	80	81	82	83	84	85	86	87	88	89
1336	Vurugonda	Yes	c	c	b	c	c	Yes	Yes	Yes	c
1337	Bantrothuputtu	Yes	c	c	b	c	c	Yes	Yes	Yes	c
1338	Barluputtu	Yes	c	c	b	c	c	b	Yes	c	c
1339	Donela	Yes	c	b	b	c	c	a	Yes	c	c
1340	Boddaputtu	Yes	b	b	b	c	c	Yes	Yes	Yes	c
1341	Baridiputtu	Yes	b	c	c	c	c	a	Yes	c	c
1342	Bonjangi	Yes	b	c	b	c	c	Yes	Yes	Yes	c
1343	Kinchuru	Yes	b	c	b	c	c	Yes	Yes	Yes	c
1344	Ontiveedhulu	Yes	b	c	b	c	c	a	Yes	c	c
1345	Goddalipadu	Yes	b	c	b	c	c	a	Yes	c	c
1346	Thotalagondi	Yes	a	c	a	c	c	Yes	Yes	Yes	c
1347	Cheedimetta	Yes	a	c	a	c	c	Yes	Yes	Yes	c
1348	Lampeli	Yes	a	c	a	c	c	Yes	Yes	Yes	c
1349	Gondeli	Yes	a	c	a	c	c	Yes	Yes	Yes	c
1350	Vanchadagondi	Yes	b	c	b	c	c	Yes	Yes	Yes	c
1351	Pilliputtu	Yes	c	c	a	c	c	Yes	Yes	c	c
1352	Vallapuram	Yes	b	c	b	c	c	Yes	Yes	Yes	c
1353	Nereduvalasa	Yes	b	c	b	c	c	a	Yes	c	c
1354	Jallipalle	Yes	a	c	a	c	c	Yes	Yes	Yes	c
1355	Munchingi Puttu	Yes	b	c	a	c	c	Yes	Yes	Yes	c
1356	Kothapalle	Yes	a	b	a	b	b	Yes	Yes	Yes	b
1357	Vanthalagummi	Yes	Yes	c	c	b	b	Yes	Yes	Yes	b
1358	Dabbaputtu	Yes	a	b	a	b	b	Yes	Yes	Yes	b

**Census of India 2011- Village Directory
Amenities and Land use (As on 2009)**

Name of District : Visakhapatnam

Location Code No.: 544

Name of Mandal Parishad : Paderu

Location Code No.: 0522

Availability of miscellaneous facilities (If amenities available code -Yes is given, If not available within the village, the distance range code viz; a for < 5 Kms, b for 5-10 Kms and c for 10+ kms of nearest place where facility is available is given).								Availability of electricity (Yes/No)				Nearest Town		Name of Village	Sl. No.
Sports Field,	Sports Club / Recreation Centre	Cinema / Video Hall	Public Library	Public Reading Room	Newspaper Supply	Assembly Polling station	Birth & Death Registration Office	Power Supply for Domestic Use (ED)	Power Supply for Agricultural Use (EAG)	Power Supply for Commercial Use (EC)	Power Supply for All Uses (EA)	Name	Distance range code i.e. a for <5 Kms, b for 5-10 Kms and c for 10+ kms		
90	91	92	93	94	95	96	97	98	99	100	101	102	103	2	1
c	c	c	c	c	Yes	a	a	Yes	Yes	Yes	Yes	Anakapalle	b	Vurugonda	1336
c	c	c	c	c	Yes	a	a	Yes	Yes	Yes	Yes	Anakapalle	c	Bantrothuputtu	1337
c	c	c	c	c	Yes	a	a	Yes	Yes	Yes	Yes	Anakapalle	c	Barluputtu	1338
c	c	c	c	c	Yes	a	a	Yes	Yes	Yes	Yes	Anakapalle	c	Donela	1339
c	c	c	c	c	Yes	b	b	Yes	Yes	Yes	Yes	Anakapalle	c	Boddaputtu	1340
c	c	c	c	c	Yes	b	b	Yes	Yes	Yes	Yes	Anakapalle	c	Baridiputtu	1341
c	c	c	c	c	Yes	a	a	Yes	Yes	Yes	Yes	Anakapalle	c	Bonjangi	1342
c	c	c	c	c	Yes	b	c	Yes	Yes	Yes	Yes	Anakapalle	c	Kinchuru	1343
c	c	c	c	c	Yes	a	a	Yes	Yes	Yes	Yes	Anakapalle	c	Ontiveedhulu	1344
c	c	c	c	c	Yes	a	a	Yes	Yes	Yes	Yes	Anakapalle	c	Goddalipadu	1345
c	c	c	c	c	Yes	a	a	Yes	Yes	Yes	Yes	Anakapalle	c	Thotalagondi	1346
c	c	c	c	c	Yes	b	b	Yes	Yes	Yes	Yes	Anakapalle	c	Cheedimetta	1347
c	c	c	c	c	Yes	a	a	Yes	Yes	Yes	Yes	Anakapalle	c	Lampeli	1348
c	c	c	c	c	Yes	Yes	Yes	Yes	Yes	Yes	Yes	Anakapalle	c	Gondeli	1349
c	c	c	c	c	Yes	b	b	Yes	Yes	Yes	Yes	Anakapalle	c	Vanchadagondi	1350
c	c	c	c	c	Yes	a	a	Yes	Yes	Yes	Yes	Anakapalle	c	Pilliputtu	1351
c	c	c	c	c	Yes	b	b	Yes	Yes	Yes	Yes	Anakapalle	c	Vallapuram	1352
c	c	c	c	c	Yes	a	a	Yes	Yes	Yes	Yes	Anakapalle	c	Nereduvalasa	1353
c	c	c	c	c	Yes	a	a	Yes	Yes	Yes	Yes	Anakapalle	c	Jallipalle	1354
c	c	c	c	c	Yes	c	c	Yes	Yes	Yes	Yes	Anakapalle	c	Munchingi Puttu	1355
c	c	b	b	b	Yes	Yes	b	Yes	Yes	Yes	Yes	Anakapalle	c	Kothapalle	1356
b	c	b	b	b	Yes	b	b	Yes	Yes	Yes	Yes	Anakapalle	c	Vanthalagummi	1357
c	c	b	b	b	Yes	b	b	Yes	Yes	Yes	Yes	Anakapalle	c	Dabbaputtu	1358

Census of India 2011- Village Directory
Amenities and Land use (As on 2009)

Name of District : Visakhapatnam

Location Code No.: 544

Name of Mandal Parishad : Paderu

Location Code No.: 0522

Sl. No.	Name of Village	Land Use										
		Area under different types of land use (in hectares rounded up to one decimal place)										
		Forests	Area under Non-agricultural Uses	Barren and Un-cultivable land	Permanent Pastures and Other Grazing Lands	Land Under Miscellaneous Tree Crops etc.	Culturable Waste Land	Fallow lands other than current fallows	Current Fallows	Net Area Sown	Total Irrigated Land Area	Total Un-irrigated Land Area
1	2	104	105	106	107	108	109	110	111	112	113	114
1336	Vurugonda	0	0	0	0	0	0	0	0	56	24.5	31.5
1337	Bantrothuputtu	0	28.1	56.3	20	0	7.6	0	0	0	0	0
1338	Barluputtu	0	18.5	35.2	10	0	1.3	0	0	0	0	0
1339	Donela	0	0	0	0	0	0	0	0	27	12.1	14.9
1340	Boddaputtu	0	21.3	28.3	21.4	0	16	0	0	0	0	0
1341	Baridiputtu	0	0.3	39.5	0	0	5.2	0	0	0	0	0
1342	Bonjangi	0	0	0	0	0	0	0	0	127	62.9	64.1
1343	Kinchuru	0	3.7	42.2	0	4.9	8.6	6.2	4.9	66.3	61.2	16.2
1344	Ontiveedhulu	0	10.6	9.5	3	3	2.5	3	2.5	19.9	6.9	18.5
1345	Goddalipadu	0	0.4	0	2	2	1.5	1	1.5	23.6	14	12.1
1346	Thotalagondi	50	4.7	0.8	6	10	5	4	5	35.6	10.1	34.4
1347	Cheedimetta	50	54	26	0	0	3	0	0	0	0	0
1348	Lampeli	50	33.8	35.3	35.9	0	0	0	0	0	0	0
1349	Gondeli	0	167.6	85.3	43.1	0	18	0	0	0	0	0
1350	Vanchadagondi	100	23.6	22.1	19.9	0	15.4	0	0	0	0	0
1351	Pilliputtu	0	10.3	12.3	10.7	0	11.7	0	0	0	0	0
1352	Vallapuram	0	24.2	15.1	0	0	4.7	0	0	0	0	0
1353	Nereduvalasa	0	10.1	15.2	0	0	12.7	0	0	0	0	0
1354	Jallipalle	40	48.8	45.2	0	0	0	0	0	0	0	0
1355	Munchingi Puttu	0	64.9	55.1	0	0	0	0	0	0	0	0
1356	Kothapalle	0	73.9	56.3	64.2	49.6	0	0	0	0	0	0
1357	Vanthalagummi	0	23.2	6.4	0	0	52.4	0	0	0	0	0
1358	Dabbaputtu	0	42	51.2	5.5	0	1.3	0	0	0	0	0

**Census of India 2011- Village Directory
Amenities and Land use (As on 2009)**

Name of District : Visakhapatnam

Location Code No.: 544

Name of Mandal Parishad : Paderu

Location Code No.: 0522

Land Use					Name of three most important commodities manufactured			Name of Village	Sl. No.					
Area irrigated by source (in hectare).					First	Second	Third							
Canals (C)	Wells/Tube-wells(W/TW)	Tanks/Lakes(T/L)	Water Falls(WF)	Others(O)	115	116	117	118	119	120	121	122	2	1
0	0	0	0	24.5									Vurugonda	1336
0	0	0	0	0									Bantrothuputtu	1337
0	0	0	0	0									Barluputtu	1338
0	0	0	0	12.1									Donela	1339
0	0	0	0	0									Boddaputtu	1340
0	0	0	0	0									Baridiputtu	1341
0	0	0	0	62.9									Bonjangi	1342
0	0	0	0	61.2									Kinchuru	1343
0	0	0	0	6.9									Ontiveedhulu	1344
0	0	0	0	14									Goddalipadu	1345
0	0	0	0	10.1									Thotalagondi	1346
0	0	0	0	0									Cheedimetta	1347
0	0	0	0	0									Lampeli	1348
0	0	0	0	0									Gondeli	1349
0	0	0	0	0									Vanchadagondi	1350
0	0	0	0	0									Pilliputtu	1351
0	0	0	0	0									Vallapuram	1352
0	0	0	0	0									Nereduvalasa	1353
0	0	0	0	0									Jallipalle	1354
0	0	0	0	0									Munchingi Puttu	1355
0	0	0	0	0									Kothapalle	1356
0	0	0	0	0									Vanthalagummi	1357
0	0	0	0	0									Dabbaputtu	1358

**Census of India 2011- Village Directory
Amenities and Land use (As on 2009)**

Name of District : Visakhapatnam

Location Code No.: 544

Name of Mandal Parishad : Paderu

Location Code No.: 0522

Sl. No.	Name of Village	Location code no.	Total area of the village (in hectares rounded up to one decimal place)	Total population (2011 census)	Number of households (2011 census)	Number of educational amenities available (If not available within the village, the distance range code viz; a for < 5 Kms, b for 5-10 Kms and c for 10+ kms of nearest place where facility is available is given).										
						Pre-Primary school (PP)	Primary school (P)	Middle school (M)	Secondary School (S)	Senior Secondary school (SS)	Degree college of arts science & commerce (ASC)	Engineering college(EC)	Medical college (MC)	Management institute (MI)	Polytechnic (Pt)	
1	2	3	4	5	6	7	8	9	10	11	12	13	14	15	16	
1359	Kavirai	584610	39	98	29	c	a	b	b	c	c	c	c	c	c	
1360	Dummaputtu	584611	34	206	58	b	1	a	a	c	c	c	c	c	c	
1361	Chintagondi	584612	153	204	66	c	1	c	c	c	c	c	c	c	c	
1362	Raigedda	584613	74	529	44	c	1	6	b	b	b	c	c	c	b	
1363	Sakiputtu	584614	58	197	50	c	1	a	c	c	c	c	c	c	c	
1364	Kollambo	584615	102	140	30	c	1	a	c	c	c	c	c	c	c	
1365	Lingaputtu	584616	186	539	158	c	1	1	c	c	c	c	c	c	c	
1366	Vallai	584617	18	75	24	c	1	b	c	c	c	c	a	c	b	
1367	Badimela	584618	214	575	165	c	2	b	c	c	c	c	c	c	c	
1368	Isakagaruvu	584619	55	133	34	c	1	a	c	c	c	c	c	c	c	
1369	Santhaganduva	584620	53	97	34	c	1	c	c	c	c	c	c	c	c	
1370	Kothuru	584621	106	184	45	c	1	c	c	c	c	c	c	c	c	
1371	Solamulu	584622	832	434	121	b	2	b	b	b	b	c	c	c	b	
1372	Sindugula	584623	38	72	16	c	1	c	c	b	c	c	c	c	c	
1373	Chakirevu	584624	98	212	52	c	1	c	c	c	c	c	c	c	c	
1374	Sariapalle	584625	42	241	56	c	1	c	c	c	c	c	c	c	c	
1375	Doddipalle	584626	124	221	66	b	1	b	b	b	b	c	c	c	b	
1376	Ladaputtu	584627	33	79	21	c	a	c	c	c	c	c	c	c	c	
1377	Boddimamidi	584628	0	114	19	b	a	b	b	b	b	c	c	c	b	
1378	Bokkellu	584629	40	166	46	b	1	b	b	b	b	c	c	c	b	
1379	Iradaipalle	584630	235	420	136	b	1	b	b	b	b	c	c	c	b	
1380	Dokuluru	584631	282	640	184	b	1	1	1	b	b	c	c	c	b	
1381	Mandiputtu	584632	143	167	41	b	1	a	a	b	b	c	c	c	b	

**Census of India 2011- Village Directory
Amenities and Land use (As on 2009)**

Name of District : Visakhapatnam

Location Code No.: 544

Name of Mandal Parishad : Paderu

Location Code No.: 0522

Number of educational amenities available (If not available within the village, the distance range code viz; a for <5 Kms, b for 5-10 Kms and c for 10+ kms of nearest place where facility is available is given).				Number of Medical Amenities available. (If not available within the village, the distance range code viz; a for < 5 Kms, b for 5-10 Kms and c for 10+ kms of nearest place where facility is available is given).											Name of Village	Sl. No.
Vocational training school /ITI	Non-formal training centre (NFTC)	Special school for disabled (SSD)	Others (specify)	Community health centre (CHC)	Primary health centre (PHC)	Primary health sub centre (PHS)	Maternity and child welfare centre (MCW)	T. B. clinic (TBC)	Hospital-allopathic (HA)	Hospital-alternative medicine (HO)	Dispensary (D)	Veterinary hospital (VH)	Mobile health clinic (MHC)	Family welfare centre (FWC)		
17	18	19	20	21	22	23	24	25	26	27	28	29	30	31	2	1
c	c	c		c	c	b	c	c	c	c	c	c	1	c	Kavirai	1359
c	c	c		c	c	c	c	c	c	c	c	c	1	c	Dummaputtu	1360
c	c	c		c	c	a	c	c	c	c	c	c	1	c	Chintagondi	1361
c	c	c		b	b	a	c	c	c	c	b	b	1	c	Raigedda	1362
c	c	c		c	c	b	c	c	c	c	c	c	1	c	Sakiputtu	1363
c	c	c		c	c	b	c	c	c	c	c	c	1	c	Kollambo	1364
c	c	c		c	c	b	c	c	c	c	c	c	1	c	Lingaputtu	1365
c	c	c		c	c	b	c	c	c	c	c	c	1	c	Vallai	1366
c	c	c		c	c	b	c	c	c	c	c	c	1	c	Badimela	1367
c	c	c		c	c	b	c	c	c	c	c	c	1	c	Isakagaruvu	1368
c	c	c		c	c	a	c	c	c	c	c	c	1	c	Santhaganduva	1369
c	c	c		c	b	a	c	c	c	c	c	c	1	c	Kothuru	1370
c	c	c		b	b	a	c	c	c	c	b	b	1	c	Solamulu	1371
c	c	c		c	c	b	c	c	c	c	c	c	1	c	Sindugula	1372
c	c	c		c	c	a	c	c	c	c	c	c	1	c	Chakirevu	1373
c	c	c		c	a	a	c	c	c	c	c	c	1	c	Sariapalle	1374
c	c	c		b	b	b	c	c	c	c	b	b	1	c	Doddipalle	1375
c	c	c		c	c	a	c	c	c	c	c	c	1	c	Ladaputtu	1376
c	c	c		b	c	b	c	c	c	c	b	b	1	c	Boddimamidi	1377
c	c	c		b	b	a	c	c	c	c	b	b	1	c	Bokkellu	1378
c	c	c		b	1	1	c	c	c	c	b	b	b	c	Iradapalle	1379
c	c	c		b	1	1	c	c	c	c	b	b	b	c	Dokuluru	1380
c	c	c		b	c	a	c	c	c	c	b	b	1	c	Mandiputtu	1381

**Census of India 2011- Village Directory
Amenities and Land use (As on 2009)**

Name of District : Visakhapatnam

Location Code No.: 544

Name of Mandal Parishad : Paderu

Location Code No.: 0522

Sl. No.	Name of Village	Number of Non-Government Medical Amenities available.							Availability of drinking water - Yes / No								
		Charitable non Govt. hospital/Nursing home.	Medical practitioner with MBBS Degree	Medical practitioner with other degree	Medical practitioner with no degree	Traditional practitioner and faith healer	Medicine Shop	Others	Tap water (Treated/Untreated)	Well water (Covered / Uncovered well)	Hand Pump	Tube wells / Bore well	Spring	River / Canal	Tank / Pond / Lake	Others	
1	2	32	33	34	35	36	37	38	39	40	41	42	43	44	45	46	
1359	Kavirai	0	0	0	0	0	0	0	No	Yes	No	No	Yes	No	Yes	No	
1360	Dummaputtu	0	0	0	0	0	0	0	No	Yes	No	No	Yes	No	No	No	
1361	Chintagondi	0	0	0	0	0	0	0	No	Yes	Yes	No	Yes	No	No	No	
1362	Raigedda	0	0	0	0	0	0	0	No	No	Yes	Yes	No	No	No	No	
1363	Sakiputtu	0	0	0	0	0	0	0	No	Yes	Yes	No	Yes	No	No	Yes	
1364	Kollambo	0	0	0	0	0	0	0	No	No	No	No	Yes	No	No	Yes	
1365	Lingaputtu	0	0	0	0	0	0	0	No	Yes	No	No	No	No	No	Yes	
1366	Vallai	0	0	0	0	0	0	0	No	No	No	No	Yes	No	No	Yes	
1367	Badimela	0	0	0	0	0	0	0	No	Yes	Yes	No	Yes	No	No	Yes	
1368	Isakagaruvu	0	0	0	0	0	0	0	No	No	Yes	No	Yes	No	No	Yes	
1369	Santhaganduva	0	0	0	0	0	0	0	No	No	Yes	Yes	Yes	No	No	Yes	
1370	Kothuru	0	0	0	0	0	0	0	No	Yes	Yes	No	Yes	No	No	Yes	
1371	Solamulu	0	0	0	0	0	0	0	Yes	Yes	No	No	Yes	No	No	Yes	
1372	Sindugula	0	0	0	0	0	0	0	No	Yes	Yes	No	Yes	No	No	Yes	
1373	Chakirevu	0	0	0	0	0	0	0	No	Yes	No	No	Yes	No	No	Yes	
1374	Sariapalle	0	0	0	0	0	0	0	No	Yes	Yes	No	Yes	No	No	Yes	
1375	Doddipalle	0	0	0	0	0	0	0	No	Yes	Yes	No	Yes	No	No	Yes	
1376	Ladaputtu	0	0	0	0	0	0	0	No	Yes	No	No	Yes	No	No	Yes	
1377	Boddimamidi	0	0	0	0	0	0	0	No	No	No	No	Yes	No	No	Yes	
1378	Bokkellu	0	0	0	0	0	0	0	No	No	Yes	No	Yes	No	No	No	
1379	Iradapalle	0	0	0	0	0	0	0	Yes	Yes	Yes	No	Yes	No	No	Yes	
1380	Dokuluru	0	0	0	0	0	0	0	No	Yes	Yes	No	Yes	No	No	Yes	
1381	Mandiputtu	0	0	0	0	0	0	0	No	Yes	No	No	Yes	No	No	Yes	

**Census of India 2011- Village Directory
Amenities and Land use (As on 2009)**

Name of District : Visakhapatnam

Location Code No.: 544

Name of Mandal Parishad : Paderu

Location Code No.: 0522

Availability of toilet & others Yes / No				Communication and transport facilities (If amenities available code -Yes is given except for Village Pin Code ,If not available within the village , the distance range code viz; a for < 5 Kms, b for 5-10 Kms and c for 10+ kms of nearest place where facility is available is given).									Name of Village	Sl. No.
Community toilet including bath.	Community toilet excluding bath.	Rural sanitary mart or sanitary hardware outlet available near the village.	Community bio- gas or recycle of waste for productive use.	Post office(PO)	Sub post office (SPO)	Post & Telegraph office (P&TO)	Village Pin Code	Telephones (Land lines)	Public call office (PCO)	Mobile phone coverage	Internet cafes/ Common service centre (CSC)			
47	48	49	50	51	52	53	54	55	56	57	58	2	1	
No	No	No	No	c	c	c	531077	c	c	c	c	Kavirai	1359	
No	No	No	No	c	a	c	531077	b	c	b	c	Dummaputtu	1360	
No	No	No	No	c	a	c	531077	b	c	a	c	Chintagondi	1361	
No	No	No	No	b	a	b	531077	a	b	a	b	Raigedda	1362	
No	No	No	No	c	a	c	531077	a	a	c	c	Sakiputtu	1363	
No	No	No	No	c	a	c	531077	Yes	Yes	a	c	Kollambo	1364	
No	No	No	No	c	a	c	531077	b	a	c	c	Lingaputtu	1365	
No	No	No	No	c	b	c	531077	b	b	Yes	c	Vallai	1366	
No	No	No	No	c	a	c	531077	c	a	c	c	Badimela	1367	
No	No	No	No	c	a	c	531077	c	c	c	c	Isakagaruvu	1368	
No	No	No	No	c	a	c	531077	a	c	c	c	Santhaganduva	1369	
No	No	No	No	c	a	c	531077	a	c	Yes	c	Kothuru	1370	
No	No	No	No	b	a	b	531077	b	b	a	b	Solamulu	1371	
No	No	No	No	c	b	c	531077	a	c	a	c	Sindugula	1372	
No	No	No	No	c	a	c	531077	a	c	a	c	Chakirevu	1373	
No	No	No	No	c	a	c	531077	a	c	a	c	Sariapalle	1374	
No	No	No	No	b	b	b	531077	b	b	b	b	Doddipalle	1375	
No	No	No	No	c	a	c	531077	c	c	a	c	Ladaputtu	1376	
No	No	No	No	b	b	b	531077	b	b	a	b	Boddimamidi	1377	
No	No	No	No	b	a	b	531077	Yes	b	a	b	Bokkellu	1378	
No	No	No	No	b	Yes	b	531077	a	b	a	b	Iradapalle	1379	
No	No	No	No	b	Yes	b	531077	Yes	b	a	b	Dokuluru	1380	
No	No	No	No	b	a	b	531077	a	b	a	b	Mandiputtu	1381	

**Census of India 2011- Village Directory
Amenities and Land use (As on 2009)**

Name of District : Visakhapatnam

Location Code No.: 544

Name of Mandal Parishad : Paderu

Location Code No.: 0522

Sl. No.	Name of Village	Communication and transport facilities (If amenities available code -Yes is given except for Village Pin Code, If not available within the village, the distance range code viz; a for < 5 Kms, b for 5-10 Kms and c for 10+ kms of nearest place where facility is available is given).									
		Private courier facility	Bus service (Public & Private)	Railway stations	Auto/Modified Autos	Taxis and Vans	Tractors	Cycle-pulled rickshaws(Manual & Machine driven)	Carts driven by animals	Sea /River ferry service	
1	2	59	60	61	62	63	64	65	66	67	
1359	Kavirai	c	a	c	c	c	c		a	c	
1360	Dummaputtu	c	b	c	c	c	c		Yes	c	
1361	Chintagondi	c	b	c	c	c	c		Yes	c	
1362	Raigedda	b	a	c	c	b	b		Yes	c	
1363	Sakiputtu	c	Yes	c	c	c	c		b	c	
1364	Kollambo	c	Yes	c	c	c	c		a	c	
1365	Lingaputtu	c	a	c	c	c	c		Yes	c	
1366	Vallai	c	b	c	c	c	c		a	c	
1367	Badimela	c	Yes	c	c	c	c		Yes	c	
1368	Isakagaruvu	c	Yes	c	c	c	c		a	c	
1369	Santhaganduva	c	a	c	c	c	c		a	c	
1370	Kothuru	c	b	c	c	c	c		Yes	c	
1371	Solamulu	b	a	c	c	b	b		a	c	
1372	Sindugula	c	Yes	c	c	c	c		b	c	
1373	Chakirevu	c	a	c	c	c	c		a	c	
1374	Sariapalle	c	a	c	c	c	c		Yes	c	
1375	Doddipalle	b	a	c	c	c	b		Yes	c	
1376	Ladaputtu	c	a	c	c	c	c		a	c	
1377	Boddimamidi	b	a	c	c	c	b		b	c	
1378	Bokkellu	b	Yes	c	b	b	b		a	c	
1379	Iradapalle	b	a	c	c	b	b		Yes	c	
1380	Dokuluru	b	a	c	c	b	b		Yes	c	
1381	Mandiputtu	b	b	c	c	b	b		Yes	c	

**Census of India 2011- Village Directory
Amenities and Land use (As on 2009)**

Name of District : Visakhapatnam

Location Code No.: 544

Name of Mandal Parishad : Paderu

Location Code No.: 0522

Village connected to highways,village roads, banks & credit societies (If amenities available code -Yes is given, If not available within the village , the distance range code viz; a for < 5 Kms, b for 5-10 Kms and c for 10+ kms of nearest place where facility is available is given).												Name of Village	Sl. No.
Connected to national highway(NH)	Connected to state highway(SH)	Connected to major district road (MDR)	Connected to others district road	Pucca roads	Kutchcha roads	Water bounded macadam(WBM) roads	Navigable waterway (river/canal)(NW)	Footpaths (FP)	Commercial & Co-operative Banks	ATM	Agricultural Credit Societies		
68	69	70	71	72	73	74	75	76	77	78	79	2	1
c	c	c	c	a	Yes	c		Yes	c	c	c	Kavirai	1359
c	c	c	c	b	Yes	b		Yes	c	c	c	Dummaputtu	1360
c	c	c	c	a	Yes	b		Yes	c	c	c	Chintagondi	1361
c	c	c	b	Yes	Yes	b		Yes	b	b	b	Raigedda	1362
c	c	c	c	b	Yes	Yes		Yes	c	c	c	Sakiputtu	1363
c	c	c	c	b	Yes	b		Yes	c	c	c	Kollambo	1364
c	c	c	c	Yes	Yes	Yes		Yes	c	c	c	Lingaputtu	1365
c	c	c	b	a	Yes	c		Yes	c	c	c	Vallai	1366
c	c	c	Yes	Yes	Yes	Yes		Yes	c	c	c	Badimela	1367
c	c	c	b	b	Yes	Yes		Yes	c	c	c	Isakagaruvu	1368
c	c	c	b	b	Yes	b		Yes	c	c	c	Santhaganduva	1369
c	c	c	a	a	Yes	b		Yes	c	c	c	Kothuru	1370
c	c	c	Yes	a	Yes	b		Yes	b	b	b	Solamulu	1371
c	c	c	Yes	b	Yes	c		Yes	c	c	c	Sindugula	1372
c	c	c	a	a	Yes	b		Yes	c	c	c	Chakirevu	1373
c	c	c	b	a	Yes	b		Yes	c	c	c	Sariapalle	1374
c	c	c	b	b	Yes	b		Yes	b	b	b	Doddipalle	1375
c	c	c	a	b	Yes	b		Yes	c	c	c	Ladaputtu	1376
c	c	c	b	b	Yes	b		Yes	b	b	b	Boddimamidi	1377
c	c	Yes	Yes	b	Yes	b		Yes	b	b	b	Bokkellu	1378
c	c	c	Yes	a	Yes	b		Yes	b	b	b	Iradapalle	1379
c	c	c	Yes	Yes	Yes	b		Yes	b	b	b	Dokuluru	1380
c	c	b	b	a	Yes	b		Yes	b	b	b	Mandiputtu	1381

**Census of India 2011- Village Directory
Amenities and Land use (As on 2009)**

Name of District : Visakhapatnam

Location Code No.: 544

Name of Mandal Parishad : Paderu

Location Code No.: 0522

Sl. No.	Name of Village	Availability of miscellaneous facilities (If amenities available code -Yes is given, If not available within the village, the distance range code viz; a for < 5 Kms, b for 5-10 Kms and c for 10+ kms of nearest place where facility is available is given).									
		Self-Help Group (SHG)	Public distribution system (PDS) shop	Mandis / Regular market	Weekly Haat	Agricultural marketing society	Integrated Child Development Scheme (Nutritional Centres)	Anganwadi Centre (Nutritional Centres)	Others (Nutritional Centres)	ASHA (Accredited Social Health Activist)	Community centre with/without TV
1	2	80	81	82	83	84	85	86	87	88	89
1359	Kavirai	Yes	b	c	b	c	c	Yes	Yes	c	c
1360	Dummaputtu	Yes	b	c	b	c	c	Yes	Yes	Yes	c
1361	Chintagondi	Yes	b	c	b	c	c	Yes	Yes	Yes	c
1362	Raigedda	Yes	a	b	a	b	b	Yes	Yes	b	b
1363	Sakiputtu	Yes	a	c	a	c	c	Yes	Yes	Yes	c
1364	Kollambo	Yes	c	c	a	c	c	Yes	Yes	Yes	c
1365	Lingaputtu	Yes	Yes	c	a	c	c	Yes	Yes	Yes	c
1366	Vallai	Yes	b	c	b	c	c	c	Yes	c	c
1367	Badimela	Yes	a	c	a	c	c	Yes	Yes	Yes	c
1368	Isakagaruvu	Yes	a	c	a	c	c	Yes	Yes	Yes	c
1369	Santhaganduva	Yes	a	c	a	c	c	Yes	Yes	a	c
1370	Kothuru	Yes	Yes	c	c	c	c	Yes	Yes	Yes	c
1371	Solamulu	Yes	a	b	a	b	b	Yes	Yes	b	b
1372	Sindugula	Yes	a	c	a	c	c	c	Yes	c	c
1373	Chakirevu	Yes	a	c	a	c	c	Yes	Yes	a	c
1374	Sariapalle	Yes	b	b	b	b	c	Yes	Yes	Yes	c
1375	Doddipalle	Yes	a	b	a	b	b	Yes	Yes	Yes	b
1376	Ladaputtu	Yes	c	c	c	c	c	Yes	Yes	c	c
1377	Boddimamidi	Yes	b	b	a	b	b	Yes	Yes	Yes	b
1378	Bokkellu	Yes	Yes	b	b	b	b	Yes	Yes	Yes	b
1379	Iradapalle	Yes	a	b	a	b	b	Yes	Yes	b	b
1380	Dokuluru	Yes	Yes	b	b	b	b	Yes	Yes	Yes	b
1381	Mandiputtu	Yes	a	b	a	b	b	Yes	Yes	Yes	b

**Census of India 2011- Village Directory
Amenities and Land use (As on 2009)**

Name of District : Visakhapatnam

Location Code No.: 544

Name of Mandal Parishad : Paderu

Location Code No.: 0522

Availability of miscellaneous facilities (If amenities available code -Yes is given, If not available within the village, the distance range code viz; a for < 5 Kms, b for 5-10 Kms and c for 10+ kms of nearest place where facility is available is given).								Availability of electricity (Yes/No)				Nearest Town		Name of Village	Sl. No.
Sports Field,	Sports Club / Recreation Centre	Cinema / Video Hall	Public Library	Public Reading Room	Newspaper Supply	Assembly Polling station	Birth & Death Registration Office	Power Supply for Domestic Use (ED)	Power Supply for Agricultural Use (EAG)	Power Supply for Commercial Use (EC)	Power Supply for All Uses (EA)	Name	Distance range code i.e. a for <5 Kms, b for 5-10 Kms and c for 10+ kms		
90	91	92	93	94	95	96	97	98	99	100	101	102	103	2	1
c	c	c	c	c	Yes	a	a	Yes	Yes	Yes	Yes	Anakapalle	c	Kavirai	1359
c	c	c	c	c	Yes	a	a	Yes	Yes	Yes	Yes	Anakapalle	c	Dummaputtu	1360
c	c	c	c	c	Yes	c	c	Yes	Yes	Yes	Yes	Anakapalle	c	Chintagondi	1361
c	c	b	b	b	Yes	a	a	Yes	Yes	Yes	Yes	Anakapalle	c	Raigedda	1362
c	c	c	c	c	Yes	a	a	Yes	Yes	Yes	Yes	Anakapalle	c	Sakiputtu	1363
c	c	c	c	c	Yes	a	a	Yes	Yes	Yes	Yes	Anakapalle	c	Kollambo	1364
c	c	c	c	c	Yes	Yes	Yes	Yes	Yes	Yes	Yes	Anakapalle	c	Lingaputtu	1365
c	c	c	c	c	Yes	a	a	Yes	Yes	Yes	Yes	Anakapalle	c	Vallai	1366
c	c	c	c	c	Yes	Yes	Yes	Yes	Yes	Yes	Yes	Anakapalle	c	Badimela	1367
c	c	c	c	c	Yes	a	a	Yes	Yes	Yes	Yes	Anakapalle	c	Isakagaruvu	1368
c	c	c	c	c	Yes	a	a	Yes	Yes	Yes	Yes	Anakapalle	c	Santhaganduva	1369
c	c	c	c	c	Yes	a	a	Yes	Yes	Yes	Yes	Anakapalle	c	Kothuru	1370
c	c	b	b	b	Yes	Yes	Yes	Yes	Yes	Yes	Yes	Anakapalle	c	Solamulu	1371
c	c	c	c	c	Yes	a	a	Yes	Yes	Yes	Yes	Anakapalle	c	Sindugula	1372
c	c	c	c	c	Yes	a	a	Yes	Yes	Yes	Yes	Anakapalle	c	Chakirevu	1373
c	c	c	c	c	Yes	a	a	Yes	Yes	Yes	Yes	Anakapalle	c	Sariapalle	1374
c	c	b	b	b	Yes	a	a	Yes	Yes	Yes	Yes	Anakapalle	c	Doddipalle	1375
b	c	c	c	a	Yes	a	c	Yes	Yes	Yes	Yes	Anakapalle	c	Ladaputtu	1376
c	c	b	b	b	Yes	a	a	Yes	Yes	Yes	Yes	Anakapalle	c	Boddimamidi	1377
c	c	b	b	b	Yes	a	a	Yes	Yes	Yes	Yes	Anakapalle	c	Bokkellu	1378
c	c	b	b	b	Yes	Yes	Yes	Yes	Yes	Yes	Yes	Anakapalle	c	Iradapalle	1379
c	c	b	b	b	Yes	Yes	Yes	Yes	Yes	Yes	Yes	Anakapalle	c	Dokuluru	1380
c	c	b	b	b	Yes	a	a	Yes	Yes	Yes	Yes	Anakapalle	c	Mandiputtu	1381

Census of India 2011- Village Directory
Amenities and Land use (As on 2009)

Name of District : Visakhapatnam

Location Code No.: 544

Name of Mandal Parishad : Paderu

Location Code No.: 0522

Sl. No.	Name of Village	Land Use										
		Area under different types of land use (in hectares rounded up to one decimal place)										
1	2	104	105	106	107	108	109	110	111	112	113	114
		Forests	Area under Non-agricultural Uses	Barren and Un-cultivable land	Permanent Pastures and Other Grazing Lands	Land Under Miscellaneous Tree Crops etc.	Culturable Waste Land	Fallow lands other than current fallows	Current Fallows	Net Area Sown	Total Irrigated Land Area	Total Un-irrigated Land Area
1359	Kavirai	0	4.4	26.1	0	0	8.5	0	0	0	0	0
1360	Dummaputtu	0	14.9	19	0	0	0.1	0	0	0	0	0
1361	Chintagondi	90	29.5	19.2	10.2	0	4.1	0	0	0	0	0
1362	Raigedda	0	45.3	28.7	0	0	0	0	0	0	0	0
1363	Sakiputtu	0	6.8	41.2	0	0	10	0	0	0	0	0
1364	Kollambo	0	56.4	38.4	0	0	7.2	0	0	0	0	0
1365	Lingaputtu	50	7.9	0	0	0	128.1	0	0	0	0	0
1366	Vallai	0	2.1	15.9	0	0	0	0	0	0	0	0
1367	Badimela	0	89.8	57.6	36.2	26.5	3.9	0	0	0	0	0
1368	Isakagaruvu	0	11.2	39.9	0	0	3.9	0	0	0	0	0
1369	Santhaganduva	0	11.6	35.2	0	0	6.2	0	0	0	0	0
1370	Kothuru	0	54.2	45	0	0	6.8	0	0	0	0	0
1371	Solamulu	700	42.8	87.1	2.1	0	0	0	0	0	0	0
1372	Sindugula	0	8.6	6.7	0	0	22.7	0	0	0	0	0
1373	Chakirevu	0	18.1	10.5	0	0	69.4	0	0	0	0	0
1374	Sariapalle	1.6	24.2	0	0	0	0	0	0	16.2	16.2	0
1375	Doddipalle	0	47.3	34.3	22.1	0	20.3	0	0	0	0	0
1376	Ladaputtu	0	10.4	20.4	0	0	2.2	0	0	0	0	0
1377	Boddimamidi	0	0	0	0	0	0	0	0	0	0	0
1378	Bokkellu	0	15.9	19.9	0	0	4.2	0	0	0	0	0
1379	Iradapalle	0	70.5	64.2	78.2	22.1	0	0	0	0	0	0
1380	Dokuluru	0	97.1	87.4	54.2	16.1	27.2	0	0	0	0	0
1381	Mandiputtu	0	70.7	60.4	0	0	11.9	0	0	0	0	0

**Census of India 2011- Village Directory
Amenities and Land use (As on 2009)**

Name of District : Visakhapatnam

Location Code No.: 544

Name of Mandal Parishad : Paderu

Location Code No.: 0522

Land Use					Name of three most important commodities manufactured			Name of Village	Sl. No.					
Area irrigated by source (in hectare).					First	Second	Third							
Canals (C)	Wells/Tube-wells(W/TW)	Tanks/Lakes(T/L)	Water Falls(WF)	Others(O)	115	116	117	118	119	120	121	122	2	1
0	0	0	0	0									Kavirai	1359
0	0	0	0	0									Dummaputtu	1360
0	0	0	0	0									Chintagondi	1361
0	0	0	0	0									Raigedda	1362
0	0	0	0	0									Sakiputtu	1363
0	0	0	0	0									Kollambo	1364
0	0	0	0	0									Lingaputtu	1365
0	0	0	0	0									Vallai	1366
0	0	0	0	0									Badimela	1367
0	0	0	0	0									Isakagaruvu	1368
0	0	0	0	0									Santhaganduva	1369
0	0	0	0	0									Kothuru	1370
0	0	0	0	0									Solamulu	1371
0	0	0	0	0									Sindugula	1372
0	0	0	0	0									Chakirevu	1373
0	0	0	0	16.2									Sariapalle	1374
0	0	0	0	0									Doddipalle	1375
0	0	0	0	0									Ladaputtu	1376
0	0	0	0	0									Boddimamidi	1377
0	0	0	0	0									Bokkellu	1378
0	0	0	0	0									Iradapalle	1379
0	0	0	0	0									Dokuluru	1380
0	0	0	0	0									Mandiputtu	1381

**Census of India 2011- Village Directory
Amenities and Land use (As on 2009)**

Name of District : Visakhapatnam

Location Code No.: 544

Name of Mandal Parishad : Paderu

Location Code No.: 0522

Sl. No.	Name of Village	Location code no.	Total area of the village (in hectares rounded up to one decimal place)	Total population (2011 census)	Number of households (2011 census)	Number of educational amenities available (If not available within the village, the distance range code viz; a for < 5 Kms, b for 5-10 Kms and c for 10+ kms of nearest place where facility is available is given).										
						Pre-Primary school (PP)	Primary school (P)	Middle school (M)	Secondary School (S)	Senior Secondary school (SS)	Degree college of arts science & commerce (ASC)	Engineering college(EC)	Medical college (MC)	Management institute (MI)	Polytechnic (Pt)	
1	2	3	4	5	6	7	8	9	10	11	12	13	14	15	16	
1382	Degalaveedhi	584633	154	201	61	c	1	a	a	c	c	c	c	c	c	
1383	Gadivalasa	584634	253	539	129	c	2	a	a	c	c	c	c	c	b	
1384	Ampuru	584635	62	44	12	b	a	a	a	b	b	c	c	c	b	
1385	Pamurelli	584636	52	71	22	b	a	a	a	b	b	c	c	c	b	
1386	Guttalaputtu	584637	231	1141	227	b	2	1	1	b	b	c	c	c	b	
1387	Cheedimetta	584638	61	183	51	b	1	a	a	b	b	c	c	c	b	
1388	Gabbangi	584639	73	136	37	a	1	a	a	a	a	c	c	c	a	
1389	Dalimputtu	584640	42	108	27	a	a	a	a	a	a	c	c	c	a	
1390	Panasapalle	584641	95	236	61	b	1	a	a	b	b	c	c	c	b	
1391	Nereduvalasa	584642	13	53	14	b	1	b	b	b	b	c	c	c	b	
1392	Devarapalle	584643	93	144	40	b	1	b	b	b	b	c	c	c	b	
1393	Kothabu	584644	65	135	44	b	1	b	b	b	b	c	c	c	b	
1394	Barisingi	584645	153	179	54	b	1	1	a	b	b	c	c	c	b	
1395	Gurrampanuku	584646	33	52	16	b	a	a	b	b	b	c	c	c	b	
1396	Palamanichilaka	584647	10	54	14	b	a	a	b	b	b	c	c	c	b	
1397	Pothurajumetta	584648	7	98	25	c	1	b	c	c	c	c	c	c	c	
1398	Kallalabayalu	584649	0	31	6	c	1	b	c	c	c	c	c	c	c	
1399	Boddaputtu	584650	535	267	75	c	1	b	c	c	c	c	c	c	c	
1400	Digasampalu	584651	29	211	44	b	1	b	c	b	b	c	c	c	b	
1401	Vanjangi	584652	65	652	181	b	3	b	b	b	b	c	c	c	b	
1402	Gonduru	584653	141	378	110	b	1	1	a	b	b	c	c	c	b	
1403	Sukuruputtu	584654	61	141	40	b	a	a	b	b	b	c	c	c	b	
1404	Pathapaderu	584655	268	3687	830	1	5	5	4	1	1	c	c	c	1	

**Census of India 2011- Village Directory
Amenities and Land use (As on 2009)**

Name of District : Visakhapatnam

Location Code No.: 544

Name of Mandal Parishad : Paderu

Location Code No.: 0522

Number of educational amenities available (If not available within the village, the distance range code viz; a for <5 Kms, b for 5-10 Kms and c for 10+ kms of nearest place where facility is available is given).				Number of Medical Amenities available. (If not available within the village, the distance range code viz; a for < 5 Kms, b for 5-10 Kms and c for 10+ kms of nearest place where facility is available is given).										Name of Village	Sl. No.	
Vocational training school /ITI	Non-formal training centre (NFTC)	Special school for disabled (SSD)	Others (specify)	Community health centre (CHC)	Primary health centre (PHC)	Primary health sub centre (PHS)	Maternity and child welfare centre (MCW)	T. B. clinic (TBC)	Hospital-allopathic (HA)	Hospital-alternative medicine (HO)	Dispensary (D)	Veterinary hospital (VH)	Mobile health clinic (MHC)			Family welfare centre (FWC)
17	18	19	20	21	22	23	24	25	26	27	28	29	30	31	2	1
c	c	c		c	c	c	c	c	c	c	c	c	1	c	Degalaveedhi	1382
c	c	c		c	c	a	c	c	c	c	c	b	1	c	Gadivalasa	1383
c	c	c		b	c	a	c	c	c	c	b	b	1	c	Ampuru	1384
c	c	c		b	c	a	c	c	c	c	b	b	1	c	Pamurelli	1385
c	c	c		b	c	l	c	c	c	c	b	b	b	c	Guttulaputtu	1386
c	c	c		b	c	a	c	c	c	c	b	b	1	c	Cheedimetta	1387
c	c	c		a	c	a	c	c	c	c	a	a	1	c	Gabbangi	1388
c	c	c		a	c	a	c	c	c	c	a	a	1	c	Dalimputtu	1389
c	c	c		b	c	a	c	c	c	c	b	b	1	c	Panasapalle	1390
c	c	c		b	c	a	c	c	c	c	b	b	1	c	Nereduvalasa	1391
c	c	c		b	c	a	c	c	c	c	b	b	1	c	Devarapalle	1392
c	c	c		b	c	b	c	c	c	c	b	b	1	c	Kothabu	1393
c	c	c		b	c	a	c	c	c	c	b	a	1	c	Barisingi	1394
c	c	c		b	c	a	c	c	c	c	b	b	1	c	Gurrampanuku	1395
c	c	c		b	c	a	c	c	c	c	b	b	1	c	Palamanichilaka	1396
c	c	c		c	c	b	c	c	c	c	c	c	1	c	Pothurajumetta	1397
c	c	c		c	c	c	c	c	c	c	c	c	1	c	Kallalabayalu	1398
c	c	c		c	c	b	c	c	c	c	c	c	1	c	Boddaputtu	1399
c	c	c		b	c	b	c	c	c	c	b	b	1	c	Digasampalu	1400
c	c	c		b	c	b	c	c	c	c	b	b	1	c	Vanjangi	1401
c	c	c		b	1	1	c	c	c	c	b	b	b	c	Gonduru	1402
c	c	c		b	c	b	c	c	c	c	b	b	1	c	Sukuruputtu	1403
c	c	c		1	1	1	c	c	c	c	1	1	b	c	Pathapaderu	1404

**Census of India 2011- Village Directory
Amenities and Land use (As on 2009)**

Name of District : Visakhapatnam

Location Code No.: 544

Name of Mandal Parishad : Paderu

Location Code No.: 0522

Sl. No.	Name of Village	Number of Non-Government Medical Amenities available.							Availability of drinking water - Yes / No							
		Charitable non Govt. hospital/Nursing home.	Medical practitioner with MBBS Degree	Medical practitioner with other degree	Medical practitioner with no degree	Traditional practitioner and faith healer	Medicine Shop	Others	Tap water (Treated/Untreated)	Well water (Covered / Uncovered well)	Hand Pump	Tube wells / Bore well	Spring	River / Canal	Tank / Pond / Lake	Others
1	2	32	33	34	35	36	37	38	39	40	41	42	43	44	45	46
1382	Degalaveedhi	0	0	0	0	0	0	0	No	Yes	Yes	No	Yes	No	No	No
1383	Gadivalasa	0	0	0	0	0	0	0	No	Yes	Yes	No	Yes	No	No	Yes
1384	Ampuru	0	0	0	0	0	0	0	No	No	No	No	Yes	No	No	No
1385	Pamurelli	0	0	0	0	0	0	0	No	Yes	No	No	Yes	No	No	Yes
1386	Guttulaputtu	0	0	0	0	0	0	1	No	Yes	Yes	No	Yes	No	No	No
1387	Cheedimetta	0	0	0	0	0	0	1	No	Yes	No	No	Yes	No	No	No
1388	Gabbangi	0	0	0	0	0	0	0	No	Yes	Yes	No	No	No	No	Yes
1389	Dalimputtu	0	0	0	0	0	0	0	No	Yes	Yes	No	No	No	No	No
1390	Panasapalle	0	0	0	0	0	0	1	No	Yes	Yes	No	No	No	No	No
1391	Nereduvalasa	0	0	0	0	0	0	0	No	Yes	Yes	No	No	No	No	Yes
1392	Devarapalle	0	0	0	0	0	0	0	No	Yes	Yes	No	No	No	No	Yes
1393	Kothabu	0	0	0	0	0	0	0	No	Yes	No	No	No	No	No	Yes
1394	Barisingi	0	0	0	0	0	0	1	No	Yes	Yes	No	Yes	No	No	Yes
1395	Gurrampanuku	0	0	0	0	0	0	0	No	Yes	No	No	Yes	No	No	Yes
1396	Palamanichilaka	0	0	0	0	0	0	1	No	Yes	No	No	Yes	No	No	No
1397	Pothurajumetta	0	0	0	0	0	0	0	No	No	No	No	Yes	No	No	Yes
1398	Kallalabayalu	0	0	0	0	0	0	1	No	No	No	No	Yes	No	No	No
1399	Boddaputtu	0	0	0	0	0	0	0	No	Yes	No	No	Yes	No	No	Yes
1400	Digasampalu	0	0	0	0	0	0	1	No	Yes	No	No	Yes	No	No	Yes
1401	Vanjangi	0	0	0	0	0	0	0	Yes	Yes	No	No	No	No	No	Yes
1402	Gonduru	0	0	0	0	0	0	1	No	Yes	Yes	No	No	No	No	Yes
1403	Sukuruputtu	0	0	0	0	0	0	1	No	Yes	No	No	Yes	No	No	Yes
1404	Pathapaderu	1	0	3	0	0	0	2	Yes	Yes	Yes	No	No	No	No	Yes

**Census of India 2011- Village Directory
Amenities and Land use (As on 2009)**

Name of District : Visakhapatnam

Location Code No.: 544

Name of Mandal Parishad : Paderu

Location Code No.: 0522

Availability of toilet & others Yes / No				Communication and transport facilities (If amenities available code -Yes is given except for Village Pin Code ,If not available within the village , the distance range code viz; a for < 5 Kms, b for 5-10 Kms and c for 10+ kms of nearest place where facility is available is given).									Name of Village	Sl. No.
Community toilet including bath.	Community toilet excluding bath.	Rural sanitary mart or sanitary hardware outlet available near the village.	Community bio- gas or recycle of waste for productive use.	Post office(PO)	Sub post office (SPO)	Post & Telegraph office (P&TO)	Village Pin Code	Telephones (Land lines)	Public call office (PCO)	Mobile phone coverage	Internet cafes/ Common service centre (CSC)			
47	48	49	50	51	52	53	54	55	56	57	58	2	1	
No	No	No	No	c	a	c	531077	a	c	a	c	Degalaveedhi	1382	
No	No	No	No	c	c	c	531077	b	b	b	c	Gadivalasa	1383	
No	No	No	No	b	b	b	531077	b	b	b	b	Ampuru	1384	
No	No	No	No	b	b	b	531077	b	b	b	b	Pamurelli	1385	
No	No	No	No	b	Yes	b	531077	Yes	b	a	b	Guttulaputtu	1386	
No	No	No	No	b	b	b	531077	a	b	b	b	Cheedimetta	1387	
No	No	No	No	a	a	a	531077	a	a	Yes	a	Gabbangi	1388	
No	No	No	No	a	a	a	531077	a	a	Yes	a	Dalimputtu	1389	
No	No	No	No	b	b	b	531077	a	b	Yes	b	Panasapalle	1390	
No	No	No	No	b	b	b	531077	b	b	Yes	b	Nereduvalasa	1391	
No	No	No	No	b	b	b	531077	a	a	a	b	Devarapalle	1392	
No	No	No	No	b	b	b	531077	b	b	b	b	Kothabu	1393	
No	No	No	No	b	b	b	531077	b	b	b	b	Barisingi	1394	
No	No	No	No	b	b	b	531077	b	b	a	b	Gurrampanuku	1395	
No	No	No	No	b	b	b	531077	b	b	b	b	Palamanichilaka	1396	
No	No	No	No	c	c	c	531077	c	c	b	c	Pothurajumetta	1397	
No	No	No	No	c	c	c	531077	c	b	c	c	Kallalabayalu	1398	
No	No	No	No	c	a	c	531077	a	c	a	c	Boddaputtu	1399	
No	No	No	No	b	b	b	531077	b	b	a	b	Digasampalu	1400	
No	No	No	No	b	b	b	531077	b	b	a	b	Vanjangi	1401	
No	No	No	No	b	a	b	531077	b	b	a	b	Gonduru	1402	
No	No	No	No	b	b	b	531077	b	b	a	b	Sukuruputtu	1403	
No	No	No	No	Yes	Yes	Yes	531077	Yes	Yes	Yes	Yes	Pathapaderu	1404	

**Census of India 2011- Village Directory
Amenities and Land use (As on 2009)**

Name of District : Visakhapatnam

Location Code No.: 544

Name of Mandal Parishad : Paderu

Location Code No.: 0522

Sl. No.	Name of Village	Communication and transport facilities (If amenities available code -Yes is given except for Village Pin Code, If not available within the village, the distance range code viz; a for < 5 Kms, b for 5-10 Kms and c for 10+ kms of nearest place where facility is available is given).									
		Private courier facility	Bus service (Public & Private)	Railway stations	Auto/Modified Autos	Taxis and Vans	Tractors	Cycle-pulled rickshaws(Manual & Machine driven)	Carts driven by animals	Sea /River ferry service	
1	2	59	60	61	62	63	64	65	66	67	
1382	Degalaveedhi	c	b	c	c	c	c		a	c	
1383	Gadivalasa	c	b	c	c	c	c		Yes	c	
1384	Ampuru	b	a	c	b	b	b		a	c	
1385	Pamurelli	b	a	c	b	c	b		Yes	c	
1386	Guttulaputtu	b	Yes	c	b	b	b		Yes	c	
1387	Cheedimetta	b	a	c	b	b	b		a	c	
1388	Gabbangi	a	Yes	c	Yes	a	a		b	c	
1389	Dalimputtu	a	Yes	c	Yes	a	a		b	c	
1390	Panasapalle	b	a	c	a	b	b		b	c	
1391	Nereduvalasa	b	a	c	Yes	b	b		a	c	
1392	Devarapalle	b	a	c	a	b	b		Yes	c	
1393	Kothabu	b	b	c	b	b	b		a	c	
1394	Barisingi	b	b	c	b	b	b		Yes	c	
1395	Gurrampanuku	b	a	c	a	b	b		a	c	
1396	Palamanichilaka	b	a	c	a	b	b		a	c	
1397	Pothurajumetta	c	c	c	b	c	c		b	c	
1398	Kallalabayalu	c	c	c	b	c	c		a	c	
1399	Boddaputtu	c	a	c	a	c	c		Yes	c	
1400	Digasampalu	b	b	c	b	b	b		a	c	
1401	Vanjangi	b	b	c	a	b	b		b	c	
1402	Gonduru	b	Yes	c	Yes	b	b		Yes	c	
1403	Sukuruputtu	b	a	c	a	b	b		a	c	
1404	Pathapaderu	Yes	Yes	c	Yes	Yes	a		Yes	c	

**Census of India 2011- Village Directory
Amenities and Land use (As on 2009)**

Name of District : Visakhapatnam

Location Code No.: 544

Name of Mandal Parishad : Paderu

Location Code No.: 0522

Village connected to highways,village roads, banks & credit societies (If amenities available code -Yes is given, If not available within the village , the distance range code viz; a for < 5 Kms, b for 5-10 Kms and c for 10+ kms of nearest place where facility is available is given).												Name of Village	Sl. No.
Connected to national highway(NH)	Connected to state highway(SH)	Connected to major district road (MDR)	Connected to others district road	Pucca roads	Kutchcha roads	Water bounded macadam(WBM) roads	Navigable waterway (river/canal)(NW)	Footpaths (FP)	Commercial & Co-operative Banks	ATM	Agricultural Credit Societies		
68	69	70	71	72	73	74	75	76	77	78	79	2	1
c	c	b	c	a	Yes	b		Yes	c	c	c	Degalaveedhi	1382
c	c	b	b	Yes	Yes	b		Yes	c	c	c	Gadivalasa	1383
c	c	b	b	b	Yes	c		Yes	b	b	b	Ampuru	1384
c	c	b	a	b	Yes	c		Yes	b	b	b	Pamurelli	1385
c	c	a	Yes	Yes	Yes	b		Yes	b	b	b	Guttulaputtu	1386
c	c	a	a	b	Yes	b		Yes	b	b	b	Cheedimetta	1387
c	c	Yes	Yes	b	Yes	b		Yes	a	a	a	Gabbangi	1388
c	c	Yes	Yes	a	Yes	b		Yes	a	a	a	Dalimputtu	1389
c	c	b	a	a	Yes	b		Yes	b	b	b	Panasapalle	1390
c	c	b	a	b	Yes	b		Yes	b	b	b	Nereduvalasa	1391
c	c	b	a	b	Yes	b		Yes	b	b	b	Devarapalle	1392
c	c	c	b	a	Yes	b		Yes	b	b	b	Kothabu	1393
c	c	c	a	a	Yes	b		Yes	b	b	b	Barisingi	1394
c	c	c	b	b	Yes	c		Yes	b	b	b	Gurrampanuku	1395
c	c	c	b	b	Yes	c		Yes	b	b	b	Palamanichilaka	1396
c	c	c	c	b	Yes	c		Yes	c	c	c	Pothurajumetta	1397
c	c	c	c	a	Yes	b		Yes	c	c	c	Kallalabayalu	1398
c	c	c	c	b	Yes	b		Yes	c	c	c	Boddaputtu	1399
c	c	c	b	b	Yes	b		Yes	b	b	b	Digasampalu	1400
c	c	b	b	Yes	Yes	Yes		Yes	b	b	b	Vanjangi	1401
c	c	b	Yes	b	Yes	b		Yes	b	b	b	Gonduru	1402
c	c	a	Yes	a	Yes	b		Yes	b	b	b	Sukuruputtu	1403
c	c	Yes	Yes	Yes	Yes	Yes		Yes	Yes	Yes	Yes	Pathapaderu	1404

**Census of India 2011- Village Directory
Amenities and Land use (As on 2009)**

Name of District : Visakhapatnam

Location Code No.: 544

Name of Mandal Parishad : Paderu

Location Code No.: 0522

Sl. No.	Name of Village	Availability of miscellaneous facilities (If amenities available code -Yes is given, If not available within the village, the distance range code viz; a for < 5 Kms, b for 5-10 Kms and c for 10+ kms of nearest place where facility is available is given).									
		Self-Help Group (SHG)	Public distribution system (PDS) shop	Mandis / Regular market	Weekly Haat	Agricultural marketing society	Integrated Child Development Scheme (Nutritional Centres)	Anganwadi Centre (Nutritional Centres)	Others (Nutritional Centres)	ASHA (Accredited Social Health Activist)	Community centre with/without TV
1	2	80	81	82	83	84	85	86	87	88	89
1382	Degalaveedhi	Yes	a	c	a	c	c	Yes	Yes	Yes	c
1383	Gadivalasa	Yes	c	c	a	c	c	Yes	Yes	Yes	c
1384	Ampuru	Yes	a	b	a	b	b	a	Yes	b	b
1385	Pamurelli	Yes	a	b	a	b	b	a	Yes	b	b
1386	Guttalaputtu	Yes	Yes	c	a	b	b	Yes	Yes	a	b
1387	Cheedimetta	Yes	a	b	a	b	b	Yes	Yes	Yes	b
1388	Gabbangi	Yes	a	a	a	a	a	Yes	Yes	Yes	a
1389	Dalimputtu	Yes	a	a	a	a	a	Yes	Yes	Yes	a
1390	Panasapalle	Yes	a	b	a	b	b	Yes	Yes	Yes	b
1391	Nereduvalasa	Yes	a	b	a	b	b	a	Yes	b	c
1392	Devarapalle	Yes	a	b	a	b	b	Yes	Yes	b	c
1393	Kothabu	Yes	b	b	b	b	b	Yes	Yes	Yes	b
1394	Barisingi	Yes	b	b	b	b	b	Yes	Yes	Yes	b
1395	Gurrampanuku	Yes	a	b	a	b	b	a	Yes	b	b
1396	Palamanichilaka	Yes	a	b	b	b	b	a	Yes	b	b
1397	Pothurajumetta	Yes	Yes	c	b	c	c	a	Yes	c	c
1398	Kallalabayalu	Yes	b	c	b	c	c	c	Yes	c	c
1399	Boddaputtu	Yes	b	c	a	c	c	Yes	Yes	Yes	c
1400	Digasampalu	Yes	b	b	b	b	b	Yes	Yes	Yes	b
1401	Vanjangi	Yes	a	b	a	b	b	Yes	Yes	Yes	Yes
1402	Gonduru	Yes	a	b	a	b	b	Yes	Yes	Yes	b
1403	Sukuruputtu	Yes	b	b	b	b	b	Yes	Yes	b	b
1404	Pathapaderu	Yes	Yes	Yes	Yes	Yes	Yes	Yes	Yes	Yes	Yes

**Census of India 2011- Village Directory
Amenities and Land use (As on 2009)**

Name of District : Visakhapatnam

Location Code No.: 544

Name of Mandal Parishad : Paderu

Location Code No.: 0522

Availability of miscellaneous facilities (If amenities available code -Yes is given, If not available within the village, the distance range code viz; a for < 5 Kms, b for 5-10 Kms and c for 10+ kms of nearest place where facility is available is given).								Availability of electricity (Yes/No)				Nearest Town		Name of Village	Sl. No.
Sports Field,	Sports Club / Recreation Centre	Cinema / Video Hall	Public Library	Public Reading Room	Newspaper Supply	Assembly Polling station	Birth & Death Registration Office	Power Supply for Domestic Use (ED)	Power Supply for Agricultural Use (EAG)	Power Supply for Commercial Use (EC)	Power Supply for All Uses (EA)	Name	Distance range code i.e. a for <5 Kms, b for 5-10 Kms and c for 10+ kms		
90	91	92	93	94	95	96	97	98	99	100	101	102	103	2	1
c	c	c	c	c	Yes	c	c	Yes	Yes	Yes	Yes	Anakapalle	c	Degalaveedhi	1382
c	c	c	c	c	Yes	Yes	Yes	Yes	Yes	Yes	Yes	Anakapalle	c	Gadivalasa	1383
c	c	b	b	b	Yes	a	a	Yes	Yes	Yes	Yes	Anakapalle	c	Ampuru	1384
c	c	b	b	b	Yes	a	a	Yes	Yes	Yes	Yes	Anakapalle	c	Pamurelli	1385
c	c	b	b	b	Yes	Yes	Yes	Yes	Yes	Yes	Yes	Anakapalle	c	Guttulaputtu	1386
c	c	b	b	c	Yes	a	a	Yes	Yes	Yes	Yes	Anakapalle	c	Cheedimetta	1387
c	c	a	a	a	Yes	a	a	Yes	Yes	Yes	Yes	Anakapalle	c	Gabbangi	1388
c	c	a	a	a	Yes	a	a	Yes	Yes	Yes	Yes	Anakapalle	c	Dalimputtu	1389
c	c	b	b	b	Yes	b	b	Yes	Yes	Yes	Yes	Anakapalle	c	Panasapalle	1390
c	c	b	b	b	Yes	a	a	Yes	Yes	Yes	Yes	Anakapalle	c	Nereduvalasa	1391
b	c	b	b	b	Yes	a	c	Yes	Yes	Yes	Yes	Anakapalle	c	Devarapalle	1392
c	c	b	b	b	Yes	a	a	Yes	Yes	Yes	Yes	Anakapalle	c	Kothabu	1393
c	c	b	b	b	Yes	a	Yes	Yes	Yes	Yes	Yes	Anakapalle	c	Barisingi	1394
c	c	b	b	b	Yes	a	a	Yes	Yes	Yes	Yes	Anakapalle	c	Gurrampanuku	1395
c	c	b	b	b	Yes	a	a	Yes	Yes	Yes	Yes	Anakapalle	c	Palamanichilaka	1396
c	c	c	c	c	Yes	a	a	Yes	Yes	Yes	Yes	Anakapalle	c	Pothurajumetta	1397
c	c	c	c	c	b	b	b	Yes	Yes	Yes	Yes	Anakapalle	c	Kallalabayalu	1398
c	c	c	c	c	Yes	a	a	Yes	Yes	Yes	Yes	Anakapalle	c	Boddaputtu	1399
c	c	b	b	b	Yes	b	b	Yes	Yes	Yes	Yes	Anakapalle	c	Digasampalu	1400
c	c	b	b	b	Yes	Yes	Yes	Yes	Yes	Yes	Yes	Anakapalle	c	Vanjangi	1401
c	c	b	b	b	Yes	Yes	b	Yes	Yes	Yes	Yes	Anakapalle	c	Gonduru	1402
c	c	b	b	b	Yes	a	a	Yes	Yes	Yes	Yes	Anakapalle	c	Sukuruputtu	1403
c	c	Yes	Yes	Yes	Yes	Yes	Yes	Yes	Yes	Yes	Yes	Anakapalle	c	Pathapaderu	1404

**Census of India 2011- Village Directory
Amenities and Land use (As on 2009)**

Name of District : Visakhapatnam

Location Code No.: 544

Name of Mandal Parishad : Paderu

Location Code No.: 0522

Sl. No.	Name of Village	Land Use										
		Area under different types of land use (in hectares rounded up to one decimal place)										
1	2	104	105	106	107	108	109	110	111	112	113	114
		Forests	Area under Non-agricultural Uses	Barren and Un-cultivable land	Permanent Pastures and Other Grazing Lands	Land Under Miscellaneous Tree Crops etc.	Culturable Waste Land	Fallow lands other than current fallows	Current Fallows	Net Area Sown	Total Irrigated Land Area	Total Un-irrigated Land Area
1382	Degalaveedhi	0	72	61.9	0	0	20.1	0	0	0	0	0
1383	Gadivalasa	0	93.9	98.1	17.9	0	43.1	0	0	0	0	0
1384	Ampuru	0	14.6	24.3	22.1	0	1	0	0	0	0	0
1385	Pamurelli	0	21.9	28.2	0	0	1.9	0	0	0	0	0
1386	Guttulaputtu	100	61.2	38.1	0	0	31.7	0	0	0	0	0
1387	Cheedimetta	0	0.7	0	0	0	0	0	0	60.3	0	60.3
1388	Gabbangi	0	5.7	0	0	0	5.1	0	0	62.2	0	62.2
1389	Dalimputtu	0	4.7	1.4	0	0	0	0	1.8	34.1	0	35.9
1390	Panasapalle	0	20.8	0	0	0	0.1	68	0	6.1	6.1	68
1391	Nereduvalasa	0	0	0	0	0	0.8	0	9.7	2.5	2.5	9.7
1392	Devarapalle	0	4.7	0	0	0	1.6	75.2	0	11.5	11.5	75.2
1393	Kothabu	0	11	0	0	0	0	0	45.5	8.5	8.5	45.5
1394	Barisingi	0	1.4	0	0	0	10.6	0	126.8	14.2	14.2	126.8
1395	Gurrampanuku	0	2	0	0	0	3	0	23	5	5	23
1396	Palamanichilaka	0	0.1	0	0	0	0.2	0	9.7	0	0	9.7
1397	Pothurajumetta	0	0	0	0	0	0	0	5	2	2	5
1398	Kallalabayalu	0	0	0	0	0	0	0	0	0	0	0
1399	Boddaputtu	400	57.2	35.1	27.3	15.4	0	0	0	0	0	0
1400	Digasampalu	0	6.1	0	0	0	0	0	21.3	1.6	1.6	21.3
1401	Vanjangi	0	15	0	0	0	3	0	40	7	7	40
1402	Gonduru	0	17.9	57.6	42.2	0	23.3	0	0	0	0	0
1403	Sukuruputtu	0	6.6	0	0	0	4.5	0	49.9	0	0	49.9
1404	Pathapaderu	0	28.5	0	0	0	0	0	115.4	124.1	124.1	115.4

**Census of India 2011- Village Directory
Amenities and Land use (As on 2009)**

Name of District : Visakhapatnam

Location Code No.: 544

Name of Mandal Parishad : Paderu

Location Code No.: 0522

Land Use					Name of three most important commodities manufactured			Name of Village	Sl. No.					
Area irrigated by source (in hectare).					First	Second	Third							
Canals (C)	Wells/Tube-wells(W/TW)	Tanks/Lakes(T/L)	Water Falls(WF)	Others(O)	115	116	117	118	119	120	121	122	2	1
0	0	0	0	0									Degalaveedhi	1382
0	0	0	0	0									Gadivalasa	1383
0	0	0	0	0									Ampuru	1384
0	0	0	0	0									Pamurelli	1385
0	0	0	0	0									Guttulaputtu	1386
0	0	0	0	0									Cheedimetta	1387
0	0	0	0	0									Gabbangi	1388
0	0	0	0	0									Dalimputtu	1389
0	0	0	0	6.1									Panasapalle	1390
0	0	0	0	2.5									Nereduvalasa	1391
0	0	0	0	11.5									Devarapalle	1392
0	0	0	0	8.5									Kothabu	1393
0	0	0	0	14.2									Barisingi	1394
0	0	0	0	5									Gurrampanuku	1395
0	0	0	0	0									Palamanichilaka	1396
0	0	0	0	2									Pothurajumetta	1397
0	0	0	0	0									Kallalabayalu	1398
0	0	0	0	0									Boddaputtu	1399
0	0	0	0	1.6									Digasampalu	1400
0	0	0	0	7									Vanjangi	1401
0	0	0	0	0									Gonduru	1402
0	0	0	0	0									Sukuruputtu	1403
0	0	0	0	124.1									Pathapaderu	1404

**Census of India 2011- Village Directory
Amenities and Land use (As on 2009)**

Name of District : Visakhapatnam

Location Code No.: 544

Name of Mandal Parishad : Paderu

Location Code No.: 0522

Sl. No.	Name of Village	Location code no.	Total area of the village (in hectares rounded up to one decimal place)	Total population (2011 census)	Number of households (2011 census)	Number of educational amenities available (If not available within the village, the distance range code viz; a for < 5 Kms, b for 5-10 Kms and c for 10+ kms of nearest place where facility is available is given).										
						Pre-Primary school (PP)	Primary school (P)	Middle school (M)	Secondary School (S)	Senior Secondary school (SS)	Degree college of arts science & commerce (ASC)	Engineering college(EC)	Medical college (MC)	Management institute (MI)	Polytechnic (Pt)	
1	2	3	4	5	6	7	8	9	10	11	12	13	14	15	16	
1405	Talarisingi	584656	76	2858	237	a	1	1	1	a	a	c	c	c	a	
1406	Chintala Veedhi	584657	244	1317	427	a	3	a	a	a	a	c	c	c	a	
1407	Ubbediputtu	584658	37	215	59	a	1	a	a	a	a	c	c	c	a	
1408	Kummariputtu	584659	94	492	142	a	2	1	1	1	a	c	c	c	a	
1409	Sundruputtu	584660	82	1849	474	b	1	1	1	1	1	c	c	c	a	
1410	Kindangi	584661	55	895	253	a	2	1	a	a	a	c	c	c	a	
1411	Varthanapalle	584662	103	345	100	a	1	a	a	a	a	c	c	c	a	
1412	Kadeli	584663	88	322	102	a	1	a	a	a	a	c	c	c	a	
1413	Lagisapalle	584664	259	920	250	b	1	1	b	b	b	c	c	c	b	
1414	Gurupalle	584665	102	514	152	b	1	a	b	b	b	c	c	c	b	
1415	Karakaputtu	584666	139	240	71	a	1	a	a	a	a	c	c	c	a	
1416	Thotagunnaalu	584667	0	60	17	b	a	a	b	b	b	c	c	c	b	
1417	Kothavalasa	584668	56	181	45	c	1	b	c	c	c	c	c	c	c	
1418	Eegasampalu	584669	45	160	30	c	1	c	c	c	c	c	c	c	c	
1419	Karakaputtu	584670	64	94	23	c	a	b	b	c	c	c	c	c	c	
1420	Jeedipagada	584671	170	335	76	c	1	b	b	c	c	c	c	c	c	
1421	Bangarumetta	584672	149	363	92	c	1	b	b	b	c	c	c	c	c	
1422	Cheedikudda	584673	72	171	51	b	4	a	a	b	b	c	c	c	b	
1423	Vanugupalle	584674	86	296	86	b	4	a	a	b	b	c	c	c	b	
1424	Kondamamidi	584675	73	817	101	b	1	1	1	b	b	c	c	c	b	
1425	Minumuluru	584676	210	1026	310	b	3	1	a	b	b	c	c	c	b	
1426	Seribayalu	584677	149	491	135	a	1	a	a	a	a	c	c	c	a	
1427	Thumpada	584678	261	1014	295	b	2	b	b	b	b	c	c	c	b	

**Census of India 2011- Village Directory
Amenities and Land use (As on 2009)**

Name of District : Visakhapatnam

Location Code No.: 544

Name of Mandal Parishad : Paderu

Location Code No.: 0522

Number of educational amenities available (If not available within the village, the distance range code viz; a for <5 Kms, b for 5-10 Kms and c for 10+ kms of nearest place where facility is available is given).				Number of Medical Amenities available. (If not available within the village, the distance range code viz; a for < 5 Kms, b for 5-10 Kms and c for 10+ kms of nearest place where facility is available is given).										Name of Village	Sl. No.	
Vocational training school /ITI	Non-formal training centre (NFTC)	Special school for disabled (SSD)	Others (specify)	Community health centre (CHC)	Primary health centre (PHC)	Primary health sub centre (PHS)	Maternity and child welfare centre (MCW)	T. B. clinic (TBC)	Hospital-allopathic (HA)	Hospital-alternative medicine (HO)	Dispensary (D)	Veterinary hospital (VH)	Mobile health clinic (MHC)			Family welfare centre (FWC)
17	18	19	20	21	22	23	24	25	26	27	28	29	30	31	2	1
c	c	c		a	b	a	c	c	c	c	a	a	1	c	Talarisingi	1405
c	c	c		a	1	1	c	c	c	c	a	a	a	c	Chintala Veedhi	1406
c	c	c		a	c	a	c	c	c	c	a	a	1	c	Ubbediputtu	1407
c	c	c		a	b	a	c	c	c	c	a	a	1	c	Kummariputtu	1408
c	c	c		a	c	a	c	c	c	c	a	a	1	c	Sundruputtu	1409
c	c	c		a	1	1	c	c	c	c	a	a	b	c	Kindangi	1410
c	c	c		a	b	a	c	c	c	c	a	a	1	c	Varthanapalle	1411
c	c	c		a	b	a	c	c	c	c	a	a	1	c	Kadeli	1412
c	c	c		b	c	a	c	c	c	c	b	b	1	c	Lagisapalle	1413
c	c	c		b	b	a	c	c	c	c	b	b	1	c	Gurupalle	1414
c	c	c		a	c	a	c	c	c	c	a	a	1	c	Karakaputtu	1415
c	c	c		b	b	a	c	c	c	c	b	b	1	c	Thotagunnalu	1416
c	c	c		c	c	b	c	c	c	c	c	c	1	c	Kothavalasa	1417
c	c	c		c	c	c	c	c	c	c	c	c	1	c	Eegasampalu	1418
c	c	c		c	a	b	c	c	c	c	c	c	1	c	Karakaputtu	1419
c	c	c		c	b	b	c	c	c	c	c	c	1	c	Jeedipagada	1420
c	c	c		c	b	b	c	c	c	c	c	c	1	c	Bangarumetta	1421
c	c	c		b	1	1	c	c	c	c	b	b	b	c	Cheedikudda	1422
c	c	c		b	a	a	c	c	c	c	b	b	1	c	Vanugupalle	1423
c	c	c		b	a	1	c	c	c	c	b	b	b	c	Kondamamidi	1424
c	c	c		b	1	1	c	c	c	c	b	b	b	c	Minumuluru	1425
c	c	c		a	b	1	c	c	c	c	a	a	a	c	Seribayalu	1426
c	c	c		b	1	1	c	c	c	c	b	b	b	c	Thumpada	1427

**Census of India 2011- Village Directory
Amenities and Land use (As on 2009)**

Name of District : Visakhapatnam

Location Code No.: 544

Name of Mandal Parishad : Paderu

Location Code No.: 0522

Sl. No.	Name of Village	Number of Non-Government Medical Amenities available.							Availability of drinking water - Yes / No								
		Charitable non Govt. hospital/Nursing home.	Medical practitioner with MBBS Degree	Medical practitioner with other degree	Medical practitioner with no degree	Traditional practitioner and faith healer	Medicine Shop	Others	Tap water (Treated/Untreated)	Well water (Covered / Uncovered well)	Hand Pump	Tube wells / Bore well	Spring	River / Canal	Tank / Pond / Lake	Others	
1	2	32	33	34	35	36	37	38	39	40	41	42	43	44	45	46	
1405	Talarisingi	0	0	0	0	0	0	0	No	Yes	Yes	No	No	No	No	No	
1406	Chintala Veedhi	0	0	0	0	0	0	1	No	Yes	Yes	No	No	No	No	No	
1407	Ubbediputtu	0	0	0	0	0	0	1	No	Yes	Yes	No	No	No	No	No	
1408	Kummariputtu	0	0	0	0	0	0	1	No	Yes	Yes	No	No	No	No	No	
1409	Sundruputtu	0	0	0	0	0	0	1	Yes	Yes	Yes	No	No	No	No	Yes	
1410	Kindangi	0	0	0	0	0	0	2	Yes	Yes	Yes	No	No	No	No	No	
1411	Varthanapalle	0	0	0	0	0	0	1	No	Yes	Yes	No	No	No	No	Yes	
1412	Kadeli	0	0	0	0	0	0	1	No	Yes	Yes	No	No	No	No	Yes	
1413	Lagisapalle	0	0	0	1	0	0	0	Yes	Yes	Yes	No	No	No	No	Yes	
1414	Gurupalle	0	0	0	0	0	0	1	No	Yes	Yes	No	Yes	No	No	Yes	
1415	Karakaputtu	0	0	0	0	0	0	1	No	Yes	Yes	No	No	No	No	Yes	
1416	Thotagunnalu	0	0	0	0	0	0	1	No	Yes	No	No	Yes	No	No	Yes	
1417	Kothavalasa	0	0	0	0	0	0	1	No	No	No	No	Yes	No	No	Yes	
1418	Eegasampalu	0	0	0	0	0	0	1	No	No	No	No	Yes	No	No	Yes	
1419	Karakaputtu	0	0	0	0	0	0	1	No	Yes	No	No	Yes	No	No	No	
1420	Jeedipagada	0	0	0	0	0	0	0	No	Yes	No	No	Yes	No	No	No	
1421	Bangarumetta	0	0	0	0	0	0	1	No	Yes	Yes	No	Yes	No	No	No	
1422	Cheedikudda	0	0	0	0	0	0	1	No	No	Yes	No	Yes	No	No	No	
1423	Vanugupalle	0	0	0	0	0	0	1	No	Yes	No	No	Yes	No	No	No	
1424	Kondamamidi	0	0	0	0	0	0	0	No	Yes	Yes	No	Yes	No	No	Yes	
1425	Minumuluru	0	0	0	0	0	0	1	No	Yes	Yes	No	Yes	No	No	Yes	
1426	Seribayalu	0	0	0	0	0	0	1	No	Yes	Yes	No	No	No	No	Yes	
1427	Thumpada	0	0	0	0	0	0	1	Yes	Yes	No	No	Yes	No	Yes	Yes	

**Census of India 2011- Village Directory
Amenities and Land use (As on 2009)**

Name of District : Visakhapatnam

Location Code No.: 544

Name of Mandal Parishad : Paderu

Location Code No.: 0522

Availability of toilet & others Yes / No				Communication and transport facilities (If amenities available code -Yes is given except for Village Pin Code ,If not available within the village , the distance range code viz; a for < 5 Kms, b for 5-10 Kms and c for 10+ kms of nearest place where facility is available is given).									Name of Village	Sl. No.
Community toilet including bath.	Community toilet excluding bath.	Rural sanitary mart or sanitary hardware outlet available near the village.	Community bio- gas or recycle of waste for productive use.	Post office(PO)	Sub post office (SPO)	Post & Telegraph office (P&TO)	Village Pin Code	Telephones (Land lines)	Public call office (PCO)	Mobile phone coverage	Internet cafes/ Common service centre (CSC)			
47	48	49	50	51	52	53	54	55	56	57	58	2	1	
No	No	No	No	a	a	a	531077	a	a	Yes	a	Talarisingi	1405	
No	No	No	No	a	Yes	a	531077	a	a	Yes	a	Chintala Veedhi	1406	
No	No	No	No	a	a	a	531077	a	a	Yes	a	Ubbediputtu	1407	
No	No	No	No	a	a	a	531077	a	a	Yes	a	Kummariputtu	1408	
No	No	No	No	a	Yes	a	531077	Yes	a	Yes	a	Sundruputtu	1409	
No	No	No	No	a	Yes	a	531077	Yes	a	Yes	a	Kindangi	1410	
No	No	No	No	a	a	a	531077	a	a	Yes	a	Varthanapalle	1411	
No	No	No	No	a	a	a	531077	Yes	a	Yes	a	Kadeli	1412	
No	No	No	No	b	Yes	b	531077	Yes	b	Yes	b	Lagisapalle	1413	
No	No	No	No	b	a	b	531077	Yes	b	b	b	Gurupalle	1414	
No	No	No	No	a	b	a	531077	a	a	a	a	Karakaputtu	1415	
No	No	No	No	b	a	b	531077	b	b	a	b	Thotagunna	1416	
No	No	No	No	c	c	c	531077	c	b	b	c	Kothavalasa	1417	
No	No	No	No	c	c	c	531077	c	c	b	c	Eegasampalu	1418	
No	No	No	No	c	c	c	531077	c	c	c	c	Karakaputtu	1419	
No	No	No	No	c	c	c	531077	c	c	c	c	Jeedipagada	1420	
No	No	No	No	c	c	c	531077	c	c	c	c	Bangarumetta	1421	
No	No	No	No	b	b	b	531077	b	b	b	b	Cheedikudda	1422	
No	No	No	No	b	Yes	b	531077	b	b	b	b	Vanugupalle	1423	
No	No	No	No	b	b	b	531077	Yes	Yes	b	b	Kondamamidi	1424	
No	No	No	No	b	Yes	b	531077	Yes	Yes	Yes	b	Minumuluru	1425	
No	No	No	No	a	Yes	a	531077	Yes	Yes	Yes	a	Seribayalu	1426	
No	No	No	No	b	a	b	531077	Yes	b	Yes	b	Thumpada	1427	

**Census of India 2011- Village Directory
Amenities and Land use (As on 2009)**

Name of District : Visakhapatnam

Location Code No.: 544

Name of Mandal Parishad : Paderu

Location Code No.: 0522

Sl. No.	Name of Village	Communication and transport facilities (If amenities available code -Yes is given except for Village Pin Code, If not available within the village, the distance range code viz; a for < 5 Kms, b for 5-10 Kms and c for 10+ kms of nearest place where facility is available is given).									
		Private courier facility	Bus service (Public & Private)	Railway stations	Auto/Modified Autos	Taxis and Vans	Tractors	Cycle-pulled rickshaws(Manual & Machine driven)	Carts driven by animals	Sea /River ferry service	
1	2	59	60	61	62	63	64	65	66	67	
1405	Talarisingi	a	Yes	c	Yes	a	a		Yes	c	
1406	Chintala Veedhi	a	Yes	c	Yes	a	a		Yes	c	
1407	Ubbediputtu	a	Yes	c	a	a	a		a	c	
1408	Kummariputtu	a	a	c	a	a	a		Yes	c	
1409	Sundruputtu	a	Yes	c	Yes	a	a		Yes	c	
1410	Kindangi	a	Yes	c	a	a	a		Yes	c	
1411	Varthanapalle	a	a	c	Yes	a	a		a	c	
1412	Kadeli	a	a	c	Yes	a	a		a	c	
1413	Lagisapalle	b	Yes	c	Yes	b	b		Yes	c	
1414	Gurupalle	b	a	c	b	b	b		a	c	
1415	Karakaputtu	a	Yes	c	a	a	a		b	c	
1416	Thotagunna	b	a	c	a	b	b		b	c	
1417	Kothavalasa	c	c	c	b	c	c		c	c	
1418	Eegasampalu	c	c	c	b	b	c		c	c	
1419	Karakaputtu	c	a	c	a	c	c		c	c	
1420	Jeedipagada	c	b	c	b	c	c		b	c	
1421	Bangarumetta	c	c	c	b	c	c		b	c	
1422	Cheedikudda	b	a	c	a	b	b		a	c	
1423	Vanugupalle	b	b	c	b	b	b		Yes	c	
1424	Kondamamidi	b	Yes	c	b	b	b		Yes	c	
1425	Minumuluru	b	Yes	c	Yes	b	b		Yes	c	
1426	Seribayalu	a	Yes	c	Yes	a	a		Yes	c	
1427	Thumpada	b	Yes	c	Yes	b	Yes		Yes	c	

**Census of India 2011- Village Directory
Amenities and Land use (As on 2009)**

Name of District : Visakhapatnam

Location Code No.: 544

Name of Mandal Parishad : Paderu

Location Code No.: 0522

Village connected to highways,village roads, banks & credit societies (If amenities available code -Yes is given, If not available within the village , the distance range code viz; a for < 5 Kms, b for 5-10 Kms and c for 10+ kms of nearest place where facility is available is given).												Name of Village	Sl. No.
Connected to national highway(NH)	Connected to state highway(SH)	Connected to major district road (MDR)	Connected to others district road	Pucca roads	Kutchcha roads	Water bounded macadam(WBM) roads	Navigable waterway (river/canal)(NW)	Footpaths (FP)	Commercial & Co-operative Banks	ATM	Agricultural Credit Societies		
68	69	70	71	72	73	74	75	76	77	78	79	2	1
c	c	a	Yes	Yes	Yes	Yes		Yes	a	a	a	Talarisingi	1405
c	c	b	Yes	Yes	Yes	Yes		Yes	a	a	a	Chintala Veedhi	1406
c	c	b	Yes	a	Yes	b		Yes	a	a	a	Ubbediputtu	1407
c	c	b	Yes	a	Yes	b		Yes	a	a	a	Kummariputtu	1408
c	c	c	Yes	Yes	Yes	c		Yes	Yes	Yes	Yes	Sundruputtu	1409
c	c	c	Yes	Yes	Yes	b		Yes	a	a	a	Kindangi	1410
c	c	c	Yes	b	Yes	b		Yes	a	a	a	Varthanapalle	1411
c	c	c	Yes	a	Yes	b		Yes	a	a	a	Kadeli	1412
c	c	c	Yes	Yes	Yes	b		Yes	b	b	b	Lagisapalle	1413
c	c	c	Yes	Yes	Yes	b		Yes	b	b	b	Gurupalle	1414
c	c	c	Yes	b	Yes	b		Yes	a	a	a	Karakaputtu	1415
c	c	c	b	b	Yes	c		Yes	a	b	a	Thotagunnu	1416
c	c	c	c	b	Yes	b		Yes	c	c	c	Kothavalasa	1417
c	c	c	c	b	Yes	b		Yes	c	c	c	Eegasampalu	1418
c	c	c	c	a	Yes	b		Yes	c	c	c	Karakaputtu	1419
c	c	c	c	b	Yes	b		Yes	c	c	c	Jeedipagada	1420
c	c	c	c	b	Yes	b		Yes	c	c	c	Bangarumetta	1421
c	c	c	b	b	Yes	b		Yes	b	b	b	Cheedikudda	1422
c	c	c	b	a	Yes	Yes		Yes	b	b	b	Vanugupalle	1423
c	c	c	Yes	Yes	Yes	Yes		Yes	b	b	b	Kondamamidi	1424
c	c	Yes	Yes	Yes	Yes	c		Yes	b	b	b	Minumuluru	1425
c	c	c	Yes	b	Yes	b		Yes	a	a	a	Seribayalu	1426
c	c	c	Yes	Yes	Yes	b		Yes	b	b	b	Thumpada	1427

**Census of India 2011- Village Directory
Amenities and Land use (As on 2009)**

Name of District : Visakhapatnam

Location Code No.: 544

Name of Mandal Parishad : Paderu

Location Code No.: 0522

Sl. No.	Name of Village	Availability of miscellaneous facilities (If amenities available code -Yes is given, If not available within the village, the distance range code viz; a for < 5 Kms, b for 5-10 Kms and c for 10+ kms of nearest place where facility is available is given).										
		Self-Help Group (SHG)	Public distribution system (PDS) shop	Mandis / Regular market	Weekly Haat	Agricultural marketing society	Integrated Child Development Scheme (Nutritional Centres)	Anganwadi Centre (Nutritional Centres)	Others (Nutritional Centres)	ASHA (Accredited Social Health Activist)	Community centre with/without TV	
1	2	80	81	82	83	84	85	86	87	88	89	
1405	Talarisingi	Yes	a	a	a	c	a	Yes	Yes	Yes	a	
1406	Chintala Veedhi	Yes	a	a	a	a	a	Yes	Yes	Yes	a	
1407	Ubbediputtu	Yes	a	a	a	a	a	Yes	Yes	Yes	a	
1408	Kummariputtu	Yes	a	a	a	a	a	Yes	Yes	Yes	a	
1409	Sundruputtu	Yes	Yes	Yes	Yes	a	a	Yes	Yes	c	Yes	
1410	Kindangi	Yes	Yes	a	a	a	a	Yes	Yes	Yes	a	
1411	Varthanapalle	Yes	a	a	a	a	a	Yes	Yes	Yes	a	
1412	Kadeli	Yes	a	a	a	a	a	Yes	Yes	Yes	a	
1413	Lagisapalle	Yes	Yes	b	b	b	b	Yes	Yes	Yes	b	
1414	Gurupalle	Yes	a	b	b	b	b	Yes	Yes	Yes	b	
1415	Karakaputtu	Yes	a	a	a	a	a	Yes	Yes	a	a	
1416	Thotagunnalu	Yes	a	b	a	a	b	a	Yes	a	b	
1417	Kothavalasa	Yes	b	c	b	c	c	Yes	Yes	Yes	c	
1418	Eegasampalu	Yes	b	c	b	c	c	Yes	Yes	Yes	c	
1419	Karakaputtu	Yes	a	c	Yes	c	c	a	Yes	c	c	
1420	Jeedipagada	Yes	b	c	b	c	c	Yes	Yes	Yes	c	
1421	Bangarumetta	Yes	a	c	a	c	c	Yes	Yes	Yes	c	
1422	Cheedikudda	Yes	a	b	a	b	b	Yes	Yes	Yes	b	
1423	Vanugupalle	Yes	a	b	a	b	b	Yes	Yes	Yes	b	
1424	Kondamamidi	Yes	a	b	a	b	b	Yes	Yes	Yes	b	
1425	Minumuluru	Yes	Yes	Yes	Yes	b	b	Yes	Yes	Yes	b	
1426	Seribayalu	Yes	Yes	a	Yes	a	a	Yes	Yes	Yes	a	
1427	Thumpada	Yes	Yes	b	b	b	b	Yes	Yes	Yes	b	

**Census of India 2011- Village Directory
Amenities and Land use (As on 2009)**

Name of District : Visakhapatnam

Location Code No.: 544

Name of Mandal Parishad : Paderu

Location Code No.: 0522

Availability of miscellaneous facilities (If amenities available code -Yes is given, If not available within the village, the distance range code viz; a for < 5 Kms, b for 5-10 Kms and c for 10+ kms of nearest place where facility is available is given).								Availability of electricity (Yes/No)				Nearest Town		Name of Village	Sl. No.
Sports Field,	Sports Club / Recreation Centre	Cinema / Video Hall	Public Library	Public Reading Room	Newspaper Supply	Assembly Polling station	Birth & Death Registration Office	Power Supply for Domestic Use (ED)	Power Supply for Agricultural Use (EAG)	Power Supply for Commercial Use (EC)	Power Supply for All Uses (EA)	Name	Distance range code i.e. a for <5 Kms, b for 5-10 Kms and c for 10+ kms		
90	91	92	93	94	95	96	97	98	99	100	101	102	103	2	1
c	c	a	a	a	Yes	a	a	Yes	Yes	Yes	Yes	Anakapalle	c	Talarisingi	1405
c	c	a	a	a	Yes	a	a	Yes	Yes	Yes	Yes	Anakapalle	c	Chintala Veedhi	1406
c	c	a	a	a	Yes	a	a	Yes	Yes	Yes	Yes	Anakapalle	c	Ubbediputtu	1407
c	c	a	a	a	Yes	a	a	Yes	Yes	Yes	Yes	Anakapalle	c	Kummariputtu	1408
c	c	Yes	Yes	Yes	Yes	Yes	Yes	Yes	Yes	Yes	Yes	Anakapalle	c	Sundruputtu	1409
c	c	a	a	a	Yes	Yes	Yes	Yes	Yes	Yes	Yes	Anakapalle	c	Kindangi	1410
a	c	a	a	a	Yes	a	a	Yes	Yes	Yes	Yes	Anakapalle	c	Varthanapalle	1411
c	c	a	a	a	Yes	a	a	Yes	Yes	Yes	Yes	Anakapalle	c	Kadeli	1412
c	c	b	b	c	Yes	Yes	Yes	Yes	Yes	Yes	Yes	Anakapalle	c	Lagisapalle	1413
c	c	b	b	b	Yes	Yes	a	Yes	Yes	Yes	Yes	Anakapalle	c	Gurupalle	1414
c	c	a	a	a	Yes	a	a	Yes	Yes	Yes	Yes	Anakapalle	c	Karakaputtu	1415
c	c	b	b	b	Yes	b	b	Yes	Yes	Yes	Yes	Anakapalle	c	Thotagunthalu	1416
c	c	c	c	c	Yes	c	c	Yes	Yes	Yes	Yes	Anakapalle	c	Kothavalasa	1417
c	c	c	c	c	Yes	a	a	Yes	Yes	Yes	Yes	Anakapalle	c	Eegasampalu	1418
c	c	c	c	c	Yes	a	a	Yes	Yes	Yes	Yes	Anakapalle	c	Karakaputtu	1419
c	c	c	c	c	Yes	b	c	Yes	Yes	Yes	Yes	Anakapalle	c	Jeedipagada	1420
c	c	c	c	c	Yes	b	c	Yes	Yes	Yes	Yes	Anakapalle	c	Bangarumetta	1421
c	c	b	b	b	Yes	a	a	Yes	Yes	Yes	Yes	Anakapalle	c	Cheedikudda	1422
c	c	b	b	b	Yes	b	b	Yes	Yes	Yes	Yes	Anakapalle	c	Vanugupalle	1423
c	c	b	b	b	Yes	a	a	Yes	Yes	Yes	Yes	Anakapalle	c	Kondamamidi	1424
c	c	b	b	b	Yes	Yes	Yes	Yes	Yes	Yes	Yes	Anakapalle	c	Minumuluru	1425
c	c	a	a	a	Yes	Yes	Yes	Yes	Yes	Yes	Yes	Anakapalle	c	Seribayalu	1426
b	c	b	b	b	Yes	Yes	Yes	Yes	Yes	Yes	Yes	Anakapalle	c	Thumpada	1427

**Census of India 2011- Village Directory
Amenities and Land use (As on 2009)**

Name of District : Visakhapatnam

Location Code No.: 544

Name of Mandal Parishad : Paderu

Location Code No.: 0522

Sl. No.	Name of Village	Land Use										
		Area under different types of land use (in hectares rounded up to one decimal place)										
		Forests	Area under Non-agricultural Uses	Barren and Un-cultivable land	Permanent Pastures and Other Grazing Lands	Land Under Miscellaneous Tree Crops etc.	Culturable Waste Land	Fallow lands other than current fallows	Current Fallows	Net Area Sown	Total Irrigated Land Area	Total Un-irrigated Land Area
1	2	104	105	106	107	108	109	110	111	112	113	114
1405	Talarisingi	0	10.6	0	0	0	15	0	28.1	22.3	22.3	28.1
1406	Chintala Veedhi	0	35.8	0	0	0	6.4	0	169.2	32.6	32.6	169.2
1407	Ubbediputtu	0	1	0	0	0	1.2	0	9.8	25	9.8	25
1408	Kummariputtu	0	33.9	0	0	0	0	0	49.3	10.8	10.8	49.3
1409	Sundruputtu	0	47.9	0	0	0	0	0	10.8	23.3	23.3	10.8
1410	Kindangi	0	8.2	0	0	0	0	0	17.2	29.6	29.6	17.2
1411	Varthanapalle	0	4.9	0	0	0	4	0	87.8	6.3	6.3	87.8
1412	Kadeli	0	3.8	0	0	0	4	0	80.2	0	0	80.2
1413	Lagisapalle	0	70.8	0	0	0	30	0	50.6	107.6	107.6	50.6
1414	Gurupalle	0	44.2	57.3	0	0	0.5	0	0	0	0	0
1415	Karakaputtu	0	30.2	36.7	0	0	0	0	67.1	5	5	67.1
1416	Thotagunna	0	0	0	0	0	0	0	0	0	0	0
1417	Kothavalasa	2.3	34.1	11.7	0	0	7.9	0	0	0	0	0
1418	Eegasampalu	0	6.6	0	0	0	3.2	0	34.7	0.5	0.5	34.7
1419	Karakaputtu	0	38.1	15.2	0	0	10.7	0	0	0	0	0
1420	Jeedipagada	60	9.2	0	0	0	0	73.7	17.7	9.4	9.4	91.4
1421	Bangarumetta	90	2.6	15.4	0	0	41	0	0	0	0	0
1422	Cheedikudda	0	0.9	0	0	0	32.6	0	38.5	0	0	38.5
1423	Vanugupalle	0	21.3	21.8	0	0	42.9	0	0	0	0	0
1424	Kondamamidi	0	5.3	0	0	0	4.3	0	53.1	10.3	10.3	53.1
1425	Minumuluru	0	40.6	57.6	74.1	21.5	16.2	0	0	0	0	0
1426	Seribayalu	0	20.7	67.2	48.7	0	12.4	0	0	0	0	0
1427	Thumpada	0	16.1	0	0	0	8	0	119	117.9	117.9	119

**Census of India 2011- Village Directory
Amenities and Land use (As on 2009)**

Name of District : Visakhapatnam

Location Code No.: 544

Name of Mandal Parishad : Paderu

Location Code No.: 0522

Land Use					Name of three most important commodities manufactured			Name of Village	Sl. No.					
Area irrigated by source (in hectare).					First	Second	Third							
Canals (C)	Wells/Tube-wells(W/TW)	Tanks/Lakes(T/L)	Water Falls(WF)	Others(O)	115	116	117	118	119	120	121	122	2	1
0	0	0	0	22.3									Talarisingi	1405
0	0	0	0	32.6									Chintala Veedhi	1406
0	0	0	0	9.8									Ubbediputtu	1407
0	0	0	0	10.8									Kummariputtu	1408
0	0	0	0	23.3									Sundruputtu	1409
0	0	0	0	29.6									Kindangi	1410
0	0	0	0	6.3									Varthanapalle	1411
0	0	0	0	0									Kadeli	1412
0	0	0	0	107.6									Lagisapalle	1413
0	0	0	0	0									Gurupalle	1414
0	0	0	0	5									Karakaputtu	1415
0	0	0	0	0									Thotagunnalu	1416
0	0	0	0	0									Kothavalasa	1417
0	0	0	0	0.5									Eegasampalu	1418
0	0	0	0	0									Karakaputtu	1419
0	0	0	0	9.4									Jeedipagada	1420
0	0	0	0	0									Bangarumetta	1421
0	0	0	0	0									Cheedikudda	1422
0	0	0	0	0									Vanugupalle	1423
0	0	0	0	10.3									Kondamamidi	1424
0	0	0	0	0									Minumuluru	1425
0	0	0	0	0									Seribayalu	1426
0	0	0	0	117.9	Jaggery								Thumpada	1427

**Census of India 2011- Village Directory
Amenities and Land use (As on 2009)**

Name of District : Visakhapatnam

Location Code No.: 544

Name of Mandal Parishad : Paderu

Location Code No.: 0522

Sl. No.	Name of Village	Location code no.	Total area of the village (in hectares rounded up to one decimal place)	Total population (2011 census)	Number of households (2011 census)	Number of educational amenities available (If not available within the village, the distance range code viz; a for < 5 Kms, b for 5-10 Kms and c for 10+ kms of nearest place where facility is available is given).										
						Pre-Primary school (PP)	Primary school (P)	Middle school (M)	Secondary School (S)	Senior Secondary school (SS)	Degree college of arts science & commerce (ASC)	Engineering college(EC)	Medical college (MC)	Management institute (MI)	Polytechnic (Pt)	
1	2	3	4	5	6	7	8	9	10	11	12	13	14	15	16	
1428	Kujjali	584679	228	713	211	b	2	a	a	b	b	c	c	c	b	
1429	Iskali	584680	53	185	47	b	1	a	a	c	c	c	c	c	c	
1430	Digumodaputtu	584681	94	720	124	c	2	l	l	c	c	c	c	c	c	
1431	Yegumodaputtu	584682	90	231	56	c	2	a	a	c	c	c	c	c	c	
1432	Kandrangipadu	584683	0	129	26	c	1	a	a	c	c	c	c	c	c	
1433	Vanthadapalle	584684	109	497	133	c	3	a	a	a	a	c	c	c	a	
1434	Allivara	584685	39	201	54	c	1	b	c	c	c	c	c	c	c	
1435	Sangodi	584686	114	296	84	b	1	a	a	b	b	c	c	c	b	
1436	Tamarapalle	584687	121	327	97	b	1	a	a	b	b	c	c	c	b	
1437	Bandapolam	584688	34	114	32	c	a	b	b	c	c	c	c	c	c	
1438	Galipadu	584689	35	119	31	c	1	c	c	c	c	c	c	c	c	
1439	Karibanda	584690	0	36	10	c	a	c	c	c	c	c	c	c	c	
1440	Tiyyagedda	584691	0	61	18	c	1	c	c	c	c	c	c	c	c	
1441	Birimisala	584692	104	308	86	c	1	b	c	c	c	c	c	c	c	
1442	Chinthagunnalu	584693	0	217	58	c	1	c	c	c	c	c	c	c	c	
1443	Madigabanda	584694	0	138	32	c	1	c	c	c	c	c	c	c	c	
1444	Cheedipalem	584695	0	59	14	c	1	b	b	c	c	c	c	c	c	
1445	Mettavoolu	584696	0	51	13	c	b	a	c	c	c	c	c	c	c	
1446	Gunjigedda	584697	0	115	32	c	1	a	b	c	c	c	c	c	c	
1447	Joduru	584698	0	119	25	c	1	b	b	c	c	c	c	c	c	
1448	Ontipaka	584699	0	99	27	c	1	a	b	c	c	c	c	c	c	
1449	Chodepalle	584700	55	261	61	c	3	a	b	c	c	c	c	c	c	
1450	Kothapolam	584701	35	283	72	c	2	b	b	c	c	c	c	c	c	

**Census of India 2011- Village Directory
Amenities and Land use (As on 2009)**

Name of District : Visakhapatnam

Location Code No.: 544

Name of Mandal Parishad : Paderu

Location Code No.: 0522

Number of educational amenities available (If not available within the village, the distance range code viz; a for <5 Kms, b for 5-10 Kms and c for 10+ kms of nearest place where facility is available is given).				Number of Medical Amenities available. (If not available within the village, the distance range code viz; a for < 5 Kms, b for 5-10 Kms and c for 10+ kms of nearest place where facility is available is given).											Name of Village	Sl. No.
Vocational training school /ITI	Non-formal training centre (NFTC)	Special school for disabled (SSD)	Others (specify)	Community health centre (CHC)	Primary health centre (PHC)	Primary health sub centre (PHS)	Maternity and child welfare centre (MCW)	T. B. clinic (TBC)	Hospital-allopathic (HA)	Hospital-alternative medicine (HO)	Dispensary (D)	Veterinary hospital (VH)	Mobile health clinic (MHC)	Family welfare centre (FWC)		
17	18	19	20	21	22	23	24	25	26	27	28	29	30	31	2	1
c	c	c		b	a	a	c	c	c	c	b	b	1	c	Kujjali	1428
c	c	c		c	c	c	c	c	c	c	c	c	1	c	Iskali	1429
c	c	c		c	a	c	c	c	c	c	c	c	1	c	Digumodaputtu	1430
c	c	c		c	c	c	c	c	c	c	c	c	1	c	Yegumodaputtu	1431
c	c	c		c	c	c	c	c	c	c	c	c	1	c	Kandrangipadu	1432
c	c	c		a	b	a	c	c	c	c	a	a	1	c	Vanthadapalle	1433
c	c	c		c	b	b	c	c	c	c	c	c	1	c	Allivara	1434
c	c	c		b	a	a	c	c	c	c	b	b	1	c	Sangodi	1435
a	c	c		b	a	a	c	c	c	c	b	b	1	c	Tamarapalle	1436
c	c	c		c	a	a	c	c	c	c	c	c	1	c	Bandapolam	1437
c	c	c		c	b	b	c	c	c	c	c	c	1	c	Galipadu	1438
c	c	c		c	b	b	c	c	c	c	c	c	1	c	Karibanda	1439
c	c	c		c	c	c	c	c	c	c	c	c	1	c	Tiyyagedda	1440
c	c	c		c	b	a	c	c	c	c	c	c	1	c	Birimisala	1441
c	c	c		c	b	b	c	c	c	c	c	c	1	c	Chinthagunna	1442
c	c	c		c	b	c	c	c	c	c	c	c	1	c	Madigabanda	1443
c	c	c		c	b	b	c	c	c	c	c	c	1	c	Cheedipalem	1444
c	c	c		c	c	a	c	c	c	c	c	c	1	c	Mettavoolu	1445
c	c	c		c	c	b	c	c	c	c	c	c	1	c	Gunjigedda	1446
c	c	c		c	c	b	c	c	c	c	c	c	1	c	Joduru	1447
c	c	c		c	c	a	c	c	c	c	c	c	1	c	Ontipaka	1448
c	c	c		c	b	a	c	c	c	c	c	c	1	c	Chodepalle	1449
c	c	c		c	b	b	c	c	c	c	c	c	1	c	Kothapolam	1450

**Census of India 2011- Village Directory
Amenities and Land use (As on 2009)**

Name of District : Visakhapatnam

Location Code No.: 544

Name of Mandal Parishad : Paderu

Location Code No.: 0522

Sl. No.	Name of Village	Number of Non-Government Medical Amenities available.							Availability of drinking water - Yes / No							
		Charitable non Govt. hospital/Nursing home.	Medical practitioner with MBBS Degree	Medical practitioner with other degree	Medical practitioner with no degree	Traditional practitioner and faith healer	Medicine Shop	Others	Tap water (Treated/Untreated)	Well water (Covered / Uncovered well)	Hand Pump	Tube wells / Bore well	Spring	River / Canal	Tank / Pond / Lake	Others
1	2	32	33	34	35	36	37	38	39	40	41	42	43	44	45	46
1428	Kujjali	0	0	0	0	2	0	0	No	Yes	Yes	No	Yes	No	No	Yes
1429	Iskali	0	0	0	0	2	0	0	No	Yes	No	No	Yes	No	No	No
1430	Digumodaputtu	0	0	0	0	2	0	0	No	Yes	Yes	No	Yes	No	No	No
1431	Yegumodaputtu	0	0	0	0	2	0	0	No	Yes	No	No	Yes	No	No	Yes
1432	Kandrangipadu	0	0	0	0	2	0	0	No	Yes	No	No	Yes	No	No	No
1433	Vanthadapalle	0	0	0	0	0	0	1	No	Yes	Yes	No	Yes	No	No	Yes
1434	Allivara	0	0	0	0	0	0	1	No	No	No	No	Yes	No	No	Yes
1435	Sangodi	0	0	0	0	0	0	0	No	Yes	No	No	Yes	No	No	Yes
1436	Tamarapalle	0	0	0	0	0	0	1	Yes	Yes	Yes	No	Yes	No	No	Yes
1437	Bandapolam	0	0	0	0	0	0	1	No	Yes	No	No	Yes	No	No	No
1438	Galipadu	0	0	0	0	0	0	0	No	No	No	No	Yes	No	No	No
1439	Karibanda	0	0	0	0	0	0	0	No	No	No	No	Yes	No	No	No
1440	Tiyyagedda	0	0	0	0	0	0	1	No	Yes	No	No	Yes	No	No	No
1441	Birimisala	0	0	0	0	0	0	1	No	Yes	Yes	No	Yes	No	No	No
1442	Chinthagunnaalu	0	0	0	0	0	0	0	No	Yes	No	No	Yes	No	No	Yes
1443	Madigabanda	0	0	0	0	0	0	1	No	No	No	No	Yes	No	No	Yes
1444	Cheedipalem	0	0	0	0	0	0	1	No	Yes	No	No	Yes	No	No	Yes
1445	Mettavoolu	0	0	0	0	0	0	1	No	Yes	No	No	Yes	No	No	Yes
1446	Gunjigedda	0	0	0	0	0	0	1	No	Yes	No	No	Yes	No	No	No
1447	Joduru	0	0	0	0	0	0	1	No	Yes	No	No	Yes	No	No	No
1448	Ontipaka	0	0	0	0	0	0	1	No	Yes	No	No	Yes	No	No	No
1449	Chodepalle	0	0	0	0	0	0	1	No	Yes	No	No	Yes	No	No	No
1450	Kothapolam	0	0	0	0	0	0	1	No	Yes	No	No	Yes	No	No	Yes

**Census of India 2011- Village Directory
Amenities and Land use (As on 2009)**

Name of District : Visakhapatnam

Location Code No.: 544

Name of Mandal Parishad : Paderu

Location Code No.: 0522

Availability of toilet & others Yes / No				Communication and transport facilities (If amenities available code -Yes is given except for Village Pin Code ,If not available within the village , the distance range code viz; a for < 5 Kms, b for 5-10 Kms and c for 10+ kms of nearest place where facility is available is given).									Name of Village	Sl. No.
Community toilet including bath.	Community toilet excluding bath.	Rural sanitary mart or sanitary hardware outlet available near the village.	Community bio- gas or recycle of waste for productive use.	Post office(PO)	Sub post office (SPO)	Post & Telegraph office (P&TO)	Village Pin Code	Telephones (Land lines)	Public call office (PCO)	Mobile phone coverage	Internet cafes/ Common service centre (CSC)			
47	48	49	50	51	52	53	54	55	56	57	58	2	1	
No	No	No	No	b	b	b	531077	b	b	Yes	b	Kujjali	1428	
No	No	No	No	c	a	c	531077	c	c	b	c	Iskali	1429	
No	No	No	No	c	a	c	531077	c	c	a	c	Digumodaputtu	1430	
No	No	No	No	c	a	c	531077	b	c	b	c	Yegumodaputtu	1431	
No	No	No	No	c	b	c	531077	b	c	b	c	Kandrangipadu	1432	
No	No	No	No	a	a	a	531077	a	a	a	a	Vanthadapalle	1433	
No	No	No	No	c	b	c	531077	a	a	b	c	Allivara	1434	
No	No	No	No	b	b	b	531077	Yes	Yes	a	b	Sangodi	1435	
No	No	No	No	b	b	b	531077	b	b	b	b	Tamarapalle	1436	
No	No	No	No	c	c	c	531077	c	c	c	c	Bandapolam	1437	
No	No	No	No	c	b	c	531077	c	a	b	c	Galipadu	1438	
No	No	No	No	c	b	c	531077	c	a	b	c	Karibanda	1439	
No	No	No	No	c	b	c	531024	c	c	c	c	Tiyyagedda	1440	
No	No	No	No	c	c	c	531024	c	c	c	c	Birimisala	1441	
No	No	No	No	c	c	c	531024	c	c	c	c	Chinthagunnalu	1442	
No	No	No	No	c	c	c	531024	c	c	c	c	Madigabanda	1443	
No	No	No	No	c	c	c	531024	c	c	c	c	Cheedipalem	1444	
No	No	No	No	c	a	c	531024	a	a	c	c	Mettavoolu	1445	
No	No	No	No	c	b	c	531024	b	b	a	c	Gunjigedda	1446	
No	No	No	No	c	b	c	531024	b	b	a	c	Joduru	1447	
No	No	No	No	c	a	c	531024	a	a	a	c	Ontipaka	1448	
No	No	No	No	c	c	c	531024	a	a	a	c	Chodepalle	1449	
No	No	No	No	c	c	c	531024	b	b	a	c	Kothapolam	1450	

**Census of India 2011- Village Directory
Amenities and Land use (As on 2009)**

Name of District : Visakhapatnam

Location Code No.: 544

Name of Mandal Parishad : Paderu

Location Code No.: 0522

Sl. No.	Name of Village	Communication and transport facilities (If amenities available code -Yes is given except for Village Pin Code, If not available within the village, the distance range code viz; a for < 5 Kms, b for 5-10 Kms and c for 10+ kms of nearest place where facility is available is given).									
		Private courier facility	Bus service (Public & Private)	Railway stations	Auto/Modified Autos	Taxis and Vans	Tractors	Cycle-pulled rickshaws(Manual & Machine driven)	Carts driven by animals	Sea /River ferry service	
1	2	59	60	61	62	63	64	65	66	67	
1428	Kujjali	b	Yes	c	Yes	b	b		Yes	c	
1429	Iskali	c	b	c	Yes	a	c		a	c	
1430	Digumodaputtu	c	b	b	a	Yes	c		Yes	c	
1431	Yegumodaputtu	c	a	c	Yes	b	c		a	c	
1432	Kandrangipadu	c	Yes	c	a	c	c		a	c	
1433	Vanthadapalle	a	Yes	c	a	c	a		Yes	c	
1434	Allivara	c	b	c	c	c	c		a	c	
1435	Sangodi	b	a	c	a	b	b		Yes	c	
1436	Tamarapalle	b	Yes	c	b	b	b		a	c	
1437	Bandapolam	c	a	c	a	c	c		a	c	
1438	Galipadu	c	b	c	c	c	c		b	c	
1439	Karibanda	c	b	c	c	c	c		b	c	
1440	Tiyyagedda	c	b	c	b	c	c		b	c	
1441	Birimisala	c	a	c	a	c	c		c	c	
1442	Chinthagunna	c	c	c	b	c	c		c	c	
1443	Madigabanda	c	b	c	b	c	c		c	c	
1444	Cheedipalem	c	b	c	b	c	c		c	c	
1445	Mettavoolu	c	a	c	a	c	c		c	c	
1446	Gunjigedda	c	b	c	b	c	c		c	c	
1447	Joduru	c	b	c	b	b	c		c	c	
1448	Ontipaka	c	a	c	a	b	c		c	c	
1449	Chodepalle	c	a	c	a	a	c		b	c	
1450	Kothapolam	c	c	c	c	Yes	c		b	c	

**Census of India 2011- Village Directory
Amenities and Land use (As on 2009)**

Name of District : Visakhapatnam

Location Code No.: 544

Name of Mandal Parishad : Paderu

Location Code No.: 0522

Village connected to highways,village roads, banks & credit societies (If amenities available code -Yes is given, If not available within the village , the distance range code viz; a for < 5 Kms, b for 5-10 Kms and c for 10+ kms of nearest place where facility is available is given).												Name of Village	Sl. No.
Connected to national highway(NH)	Connected to state highway(SH)	Connected to major district road (MDR)	Connected to others district road	Pucca roads	Kutchcha roads	Water bounded macadam(WBM) roads	Navigable waterway (river/canal)(NW)	Footpaths (FP)	Commercial & Co-operative Banks	ATM	Agricultural Credit Societies		
68	69	70	71	72	73	74	75	76	77	78	79	2	1
c	c	c	Yes	Yes	Yes	b		Yes	b	b	b	Kujjali	1428
c	c	c	a	a	Yes	b		Yes	c	c	c	Iskali	1429
c	c	c	Yes	Yes	Yes	b		Yes	c	c	c	Digumodaputtu	1430
c	c	c	b	a	Yes	b		Yes	c	c	c	Yegumodaputtu	1431
c	c	c	b	b	Yes	b		Yes	c	c	c	Kandrangipadu	1432
c	c	c	Yes	a	Yes	b		Yes	a	a	a	Vanthadapalle	1433
c	c	c	b	b	Yes	b		Yes	c	c	c	Allivara	1434
c	c	c	a	a	Yes	b		Yes	b	b	b	Sangodi	1435
c	c	c	Yes	b	Yes	b		Yes	b	b	b	Tamarapalle	1436
c	c	c	a	b	Yes	b		Yes	c	c	c	Bandapolam	1437
c	c	c	c	b	Yes	b		Yes	c	c	c	Galipadu	1438
c	c	c	b	b	Yes	c		Yes	c	c	c	Karibanda	1439
c	c	c	b	b	Yes	b		Yes	c	c	c	Tiyyagedda	1440
c	c	c	c	b	Yes	b		Yes	c	c	c	Birimisala	1441
c	c	c	c	a	Yes	b		Yes	c	c	c	Chinthagunna	1442
c	c	c	c	a	Yes	b		Yes	c	c	c	Madigabanda	1443
c	c	c	c	b	Yes	c		Yes	c	c	c	Cheedipalem	1444
c	c	c	a	b	Yes	c		Yes	c	c	c	Mettavoolu	1445
c	c	c	b	b	Yes	b		Yes	c	c	c	Gunjigedda	1446
c	c	c	b	b	Yes	b		Yes	c	c	c	Joduru	1447
c	c	c	a	b	Yes	c		Yes	c	c	c	Ontipaka	1448
c	c	c	a	b	Yes	b		Yes	c	c	c	Chodepalle	1449
c	c	c	c	b	Yes	b		Yes	c	c	c	Kothapolam	1450

**Census of India 2011- Village Directory
Amenities and Land use (As on 2009)**

Name of District : Visakhapatnam

Location Code No.: 544

Name of Mandal Parishad : Paderu

Location Code No.: 0522

Sl. No.	Name of Village	Availability of miscellaneous facilities (If amenities available code -Yes is given, If not available within the village, the distance range code viz; a for < 5 Kms, b for 5-10 Kms and c for 10+ kms of nearest place where facility is available is given).									
		Self-Help Group (SHG)	Public distribution system (PDS) shop	Mandis / Regular market	Weekly Haat	Agricultural marketing society	Integrated Child Development Scheme (Nutritional Centres)	Anganwadi Centre (Nutritional Centres)	Others (Nutritional Centres)	ASHA (Accredited Social Health Activist)	Community centre with/without TV
1	2	80	81	82	83	84	85	86	87	88	89
1428	Kujjali	Yes	a	b	a	b	b	Yes	Yes	Yes	Yes
1429	Iskali	Yes	c	c	b	c	c	Yes	Yes	Yes	c
1430	Digumodaputtu	Yes	a	c	a	c	c	Yes	Yes	Yes	c
1431	Yegumodaputtu	Yes	c	c	a	c	c	Yes	Yes	Yes	c
1432	Kandrangipadu	Yes	c	c	c	c	c	Yes	Yes	Yes	c
1433	Vanthadapalle	Yes	a	a	a	a	a	Yes	Yes	Yes	a
1434	Allivara	Yes	b	c	b	c	c	Yes	Yes	Yes	c
1435	Sangodi	Yes	b	b	a	b	b	Yes	Yes	b	b
1436	Tamarapalle	Yes	Yes	b	Yes	b	b	Yes	Yes	Yes	b
1437	Bandapolam	Yes	a	c	a	c	c	Yes	Yes	Yes	c
1438	Galipadu	Yes	c	b	c	c	c	Yes	Yes	b	c
1439	Karibanda	Yes	b	c	b	c	c	a	Yes	b	c
1440	Tiyyagedda	Yes	c	c	c	c	c	c	Yes	c	c
1441	Birimisala	Yes	a	c	a	c	c	Yes	Yes	Yes	c
1442	Chinthagunna	Yes	b	c	c	c	c	Yes	Yes	Yes	c
1443	Madigabanda	Yes	b	c	b	c	c	Yes	Yes	Yes	c
1444	Cheedipalem	Yes	b	c	b	c	c	Yes	Yes	c	c
1445	Mettavoolu	Yes	a	c	a	c	c	a	Yes	c	c
1446	Gunjigedda	Yes	b	c	b	c	c	Yes	Yes	Yes	c
1447	Joduru	Yes	b	c	b	c	c	Yes	Yes	Yes	c
1448	Ontipaka	Yes	a	c	a	c	c	a	Yes	c	c
1449	Chodepalle	Yes	a	c	a	c	c	Yes	Yes	Yes	c
1450	Kothapolam	Yes	b	c	b	c	c	Yes	Yes	Yes	c

**Census of India 2011- Village Directory
Amenities and Land use (As on 2009)**

Name of District : Visakhapatnam

Location Code No.: 544

Name of Mandal Parishad : Paderu

Location Code No.: 0522

Availability of miscellaneous facilities (If amenities available code -Yes is given, If not available within the village, the distance range code viz; a for < 5 Kms, b for 5-10 Kms and c for 10+ kms of nearest place where facility is available is given).								Availability of electricity (Yes/No)				Nearest Town		Name of Village	Sl. No.
Sports Field,	Sports Club / Recreation Centre	Cinema / Video Hall	Public Library	Public Reading Room	Newspaper Supply	Assembly Polling station	Birth & Death Registration Office	Power Supply for Domestic Use (ED)	Power Supply for Agricultural Use (EAG)	Power Supply for Commercial Use (EC)	Power Supply for All Uses (EA)	Name	Distance range code i.e. a for <5 Kms, b for 5-10 Kms and c for 10+ kms		
90	91	92	93	94	95	96	97	98	99	100	101	102	103	2	1
c	c	b	b	b	Yes	a	a	Yes	Yes	Yes	Yes	Anakapalle	c	Kujjali	1428
c	c	c	c	c	Yes	a	Yes	Yes	Yes	Yes	Yes	Anakapalle	c	Iskali	1429
c	c	c	c	c	Yes	a	a	Yes	Yes	Yes	Yes	Anakapalle	c	Digumodaputtu	1430
c	c	c	c	c	Yes	a	a	Yes	Yes	Yes	Yes	Anakapalle	c	Yegumodaputtu	1431
c	c	c	c	c	Yes	a	a	Yes	Yes	Yes	Yes	Anakapalle	c	Kandrangipadu	1432
c	c	a	a	a	Yes	Yes	Yes	Yes	Yes	Yes	Yes	Anakapalle	c	Vanthadapalle	1433
c	c	c	c	c	Yes	a	a	Yes	Yes	Yes	Yes	Anakapalle	c	Allivara	1434
c	c	b	b	b	Yes	a	a	Yes	Yes	Yes	Yes	Anakapalle	c	Sangodi	1435
c	c	b	b	b	Yes	a	a	Yes	Yes	Yes	Yes	Anakapalle	c	Tamarapalle	1436
c	c	c	c	c	Yes	a	a	Yes	Yes	Yes	Yes	Anakapalle	c	Bandapolam	1437
c	c	c	c	c	Yes	b	b	Yes	Yes	Yes	Yes	Anakapalle	c	Galipadu	1438
c	c	c	c	c	a	b	b	Yes	Yes	Yes	Yes	Anakapalle	c	Karibanda	1439
c	c	c	c	c	Yes	c	Yes	Yes	Yes	Yes	Yes	Anakapalle	c	Tiyyagedda	1440
c	c	c	c	c	Yes	a	a	Yes	Yes	Yes	Yes	Anakapalle	c	Birimisala	1441
c	c	c	c	c	Yes	b	b	Yes	Yes	Yes	Yes	Anakapalle	c	Chinthagunnalu	1442
c	c	c	c	c	Yes	a	b	Yes	Yes	Yes	Yes	Anakapalle	c	Madigabanda	1443
c	c	c	c	c	Yes	a	b	Yes	Yes	Yes	Yes	Anakapalle	c	Cheedipalem	1444
c	c	c	c	c	Yes	a	a	Yes	Yes	Yes	Yes	Anakapalle	c	Mettavoolu	1445
c	c	c	c	c	Yes	b	b	Yes	Yes	Yes	Yes	Anakapalle	c	Gunjigedda	1446
c	c	c	c	c	Yes	b	b	Yes	Yes	Yes	Yes	Anakapalle	c	Joduru	1447
c	c	c	c	c	Yes	b	b	Yes	Yes	Yes	Yes	Anakapalle	c	Ontipaka	1448
c	c	c	c	c	Yes	a	c	Yes	Yes	Yes	Yes	Anakapalle	c	Chodepalle	1449
c	c	c	c	c	Yes	c	c	Yes	Yes	Yes	Yes	Anakapalle	c	Kothapolam	1450

**Census of India 2011- Village Directory
Amenities and Land use (As on 2009)**

Name of District : Visakhapatnam

Location Code No.: 544

Name of Mandal Parishad : Paderu

Location Code No.: 0522

Sl. No.	Name of Village	Land Use										
		Area under different types of land use (in hectares rounded up to one decimal place)										
		Forests	Area under Non-agricultural Uses	Barren and Un-cultivable land	Permanent Pastures and Other Grazing Lands	Land Under Miscellaneous Tree Crops etc.	Culturable Waste Land	Fallow lands other than current fallows	Current Fallows	Net Area Sown	Total Irrigated Land Area	Total Un-irrigated Land Area
1	2	104	105	106	107	108	109	110	111	112	113	114
1428	Kujjali	0	29.8	0	0	0	4	0	121.7	72.5	72.5	121.7
1429	Iskali	0	3.9	0	0	0	0	0	44.4	4.7	4.7	44.4
1430	Digumodaputtu	0	9.1	0	0	0	2.5	0	72.2	10.2	10.2	72.2
1431	Yegumodaputtu	0	6.9	47.2	35.9	0	0	0	0	0	0	0
1432	Kandrangipadu	0	0	0	0	0	0	0	0	0	0	0
1433	Vanthadapalle	0	18.6	37.6	34.5	0	18.3	0	0	0	0	0
1434	Allivara	0	0.8	0	0	0	0	0	38.2	0	0	38.2
1435	Sangodi	0	63.9	46.3	3.8	0	0	0	0	0	0	0
1436	Tamarapalle	0	45.5	35.1	18.7	0	21.7	0	0	0	0	0
1437	Bandapolam	0	1.8	0	0	0	3.2	0	29	0	0	29
1438	Galipadu	15	0.2	0	0	0	0	0	19.8	0	0	19.8
1439	Karibanda	0	0	0	0	0	0	0	0	0	0	0
1440	Tiyyagedda	0	0	0	0	0	0	0	0	0	0	0
1441	Birimisala	0	9.3	0	0	0	0	94.7	0	0	0	94.7
1442	Chinthagunna	0	0	0	0	0	0	0	0	0	0	0
1443	Madigabanda	0	0	0	0	0	0	0	0	0	0	0
1444	Cheedipalem	0	0	0	0	0	0	0	0	0	0	0
1445	Mettavoolu	0	0	0	0	0	0	0	0	0	0	0
1446	Gunjigedda	0	0	0	0	0	0	0	0	0	0	0
1447	Joduru	0	0	0	0	0	0	0	0	0	0	0
1448	Ontipaka	0	0	0	0	0	0	0	0	0	0	0
1449	Chodepalle	0	0.3	0	0	16.5	38.2	0	0	0	0	0
1450	Kothapolam	0	0.9	0	0	0	7.9	0	19.9	6.3	6.3	19.9

**Census of India 2011- Village Directory
Amenities and Land use (As on 2009)**

Name of District : Visakhapatnam

Location Code No.: 544

Name of Mandal Parishad : Paderu

Location Code No.: 0522

Land Use					Name of three most important commodities manufactured			Name of Village	Sl. No.					
Area irrigated by source (in hectare).					First	Second	Third							
Canals (C)	Wells/Tube-wells(W/TW)	Tanks/Lakes(T/L)	Water Falls(WF)	Others(O)	115	116	117	118	119	120	121	122	2	1
0	0	0	0	72.5									Kujjali	1428
0	0	0	0	4.7									Iskali	1429
0	0	0	0	10.2									Digumodaputtu	1430
0	0	0	0	0									Yegumodaputtu	1431
0	0	0	0	0									Kandrangipadu	1432
0	0	0	0	0									Vanthadapalle	1433
0	0	0	0	0									Allivara	1434
0	0	0	0	0									Sangodi	1435
0	0	0	0	0									Tamarapalle	1436
0	0	0	0	0									Bandapolam	1437
0	0	0	0	0									Galipadu	1438
0	0	0	0	0									Karibanda	1439
0	0	0	0	0									Tiyyagedda	1440
0	0	0	0	0									Birimisala	1441
0	0	0	0	0									Chinthagunna	1442
0	0	0	0	0									Madigabanda	1443
0	0	0	0	0									Cheedipalem	1444
0	0	0	0	0									Mettavoolu	1445
0	0	0	0	0									Gunjigedda	1446
0	0	0	0	0									Joduru	1447
0	0	0	0	0									Ontipaka	1448
0	0	0	0	0									Chodepalle	1449
0	0	0	0	6.3									Kothapolam	1450

**Census of India 2011- Village Directory
Amenities and Land use (As on 2009)**

Name of District : Visakhapatnam

Location Code No.: 544

Name of Mandal Parishad : Paderu

Location Code No.: 0522

Sl. No.	Name of Village	Location code no.	Total area of the village (in hectares rounded up to one decimal place)	Total population (2011 census)	Number of households (2011 census)	Number of educational amenities available (If not available within the village, the distance range code viz; a for < 5 Kms, b for 5-10 Kms and c for 10+ kms of nearest place where facility is available is given).										
						Pre-Primary school (PP)	Primary school (P)	Middle school (M)	Secondary School (S)	Senior Secondary school (SS)	Degree college of arts science & commerce (ASC)	Engineering college(EC)	Medical college (MC)	Management institute (MI)	Polytechnic (Pt)	
1	2	3	4	5	6	7	8	9	10	11	12	13	14	15	16	
1451	Gaddibandalu	584702	0	89	23	c	1	b	b	c	c	c	c	a	c	
1452	Onuru	584703	0	174	42	c	1	b	b	c	c	c	c	c	c	
1453	Vanjaparathi	584704	0	143	36	c	1	b	b	c	c	c	c	c	c	
1454	Isakagaruvu	584705	0	65	24	c	1	a	a	c	c	c	c	c	c	
1455	Chintada	584706	0	143	42	c	1	a	a	c	c	c	c	c	c	
1456	Malakapolam	584707	101	328	67	c	2	2	1	c	c	c	c	c	c	
1457	Modapalle	584708	91	234	61	b	2	b	b	b	b	c	c	c	b	
1458	Gurragaruvu	584709	34	268	70	c	3	a	b	c	c	c	c	c	c	
1459	Saldigedda	584710	0	48	13	c	1	b	c	c	c	c	c	c	c	
1460	Vanagarai	584711	97	182	49	c	1	c	c	c	c	c	c	c	c	
1461	Ranambadi	584712	40	50	10	c	1	c	c	c	c	c	c	c	c	
1462	Sappiputtu	584713	56	223	55	c	3	c	c	c	c	c	c	c	c	
1463	Dallapalle	584714	110	246	49	c	1	c	c	c	c	c	c	c	c	
1464	Vankachinta	584715	0	90	24	c	1	c	c	c	c	c	c	c	c	
1465	Darapalle	584716	38	0	0											
1466	Burugu Chetru	584717	10	149	33	c	2	c	c	c	c	c	c	c	c	
1467	Buradapadu	584718	62	63	14	c	b	c	c	c	c	c	c	c	c	
1468	Lolangipadu	584719	106	214	50	c	1	c	c	c	c	c	c	c	c	
1469	Poolabanda	584720	88	157	45	c	1	a	b	c	c	c	c	c	c	
1470	Kummarithumu	584721	110	193	54	c	1	a	b	c	c	c	c	c	c	
1471	Nandigaruvu	584722	0	127	35	c	1	b	c	c	c	c	c	c	c	
1472	Gulimiddhachatru	584723	49	32	9	c	1	b	b	c	c	c	c	c	c	
1473	Piduguputtu	584724	39	90	20	c	1	b	c	c	c	c	c	c	c	

**Census of India 2011- Village Directory
Amenities and Land use (As on 2009)**

Name of District : Visakhapatnam

Location Code No.: 544

Name of Mandal Parishad : Paderu

Location Code No.: 0522

Number of educational amenities available (If not available within the village, the distance range code viz; a for <5 Kms, b for 5-10 Kms and c for 10+ kms of nearest place where facility is available is given).				Number of Medical Amenities available. (If not available within the village, the distance range code viz; a for < 5 Kms, b for 5-10 Kms and c for 10+ kms of nearest place where facility is available is given).										Name of Village	Sl. No.	
Vocational training school /ITI	Non-formal training centre (NFTC)	Special school for disabled (SSD)	Others (specify)	Community health centre (CHC)	Primary health centre (PHC)	Primary health sub centre (PHS)	Maternity and child welfare centre (MCW)	T. B. clinic (TBC)	Hospital-allopathic (HA)	Hospital-alternative medicine (HO)	Dispensary (D)	Veterinary hospital (VH)	Mobile health clinic (MHC)			Family welfare centre (FWC)
17	18	19	20	21	22	23	24	25	26	27	28	29	30	31	2	1
c	c	c		c	b	b	c	c	c	c	c	c	1	c	Gaddibandalu	1451
c	c	c		c	c	c	c	c	c	c	c	c	1	c	Onuru	1452
c	c	c		c	c	b	c	c	c	c	c	c	1	c	Vanjaparathi	1453
c	c	c		c	b	b	c	c	c	c	c	c	1	c	Isakagaruvu	1454
c	c	c		c	b	b	c	c	c	c	c	c	1	c	Chintada	1455
c	c	c		c	b	b	c	c	c	c	c	c	1	c	Malakapolam	1456
c	c	c		b	b	b	c	c	c	c	b	b	1	c	Modapalle	1457
c	c	c		c	a	a	c	c	c	c	c	c	1	c	Gurragaruvu	1458
c	c	c		c	b	b	c	c	c	c	c	c	1	c	Saldigedda	1459
c	c	c		c	b	b	c	c	c	c	c	c	1	c	Vanagarai	1460
c	c	c		c	b	b	c	c	c	c	c	c	1	c	Ranambadi	1461
c	c	c		c	b	b	c	c	c	c	c	c	1	c	Sappiputtu	1462
c	c	c		c	c	c	c	c	c	c	c	c	1	c	Dallapalle	1463
c	c	c		c	b	b	c	c	c	c	c	c	1	c	Vankachinta	1464
															Darapalle	1465
c	c	c		c	c	c	c	c	c	c	c	c	1	c	Burugu Chetru	1466
c	c	c		c	c	c	c	c	c	c	c	c	1	c	Buradapadu	1467
c	c	c		c	b	b	c	c	c	c	c	c	1	c	Lolangipadu	1468
c	c	c		c	b	b	c	c	c	c	c	c	1	c	Poolabanda	1469
c	c	c		c	b	b	c	c	c	c	c	c	1	c	Kummarithumu	1470
c	c	c		c	c	c	c	c	c	c	c	c	1	c	Nandigaruvu	1471
c	c	c		c	b	b	c	c	c	c	c	c	1	c	Gulimiddhachatru	1472
c	c	c		c	b	b	c	c	c	c	c	c	1	c	Piduguputtu	1473

**Census of India 2011- Village Directory
Amenities and Land use (As on 2009)**

Name of District : Visakhapatnam

Location Code No.: 544

Name of Mandal Parishad : Paderu

Location Code No.: 0522

Sl. No.	Name of Village	Number of Non-Government Medical Amenities available.							Availability of drinking water - Yes / No								
		Charitable non Govt. hospital/Nursing home.	Medical practitioner with MBBS Degree	Medical practitioner with other degree	Medical practitioner with no degree	Traditional practitioner and faith healer	Medicine Shop	Others	Tap water (Treated/Untreated)	Well water (Covered / Uncovered well)	Hand Pump	Tube wells / Bore well	Spring	River / Canal	Tank / Pond / Lake	Others	
1	2	32	33	34	35	36	37	38	39	40	41	42	43	44	45	46	
1451	Gaddibandalu	0	0	0	0	0	0	1	No	Yes	No	No	Yes	No	No	No	
1452	Onuru	0	0	0	0	0	0	0	No	Yes	No	No	Yes	No	No	Yes	
1453	Vanjaparthi	0	0	0	0	0	0	1	No	Yes	No	No	Yes	No	No	No	
1454	Isakagaruvu	0	0	0	0	0	0	1	No	Yes	Yes	No	Yes	No	No	No	
1455	Chintada	0	0	0	0	0	0	1	No	Yes	No	No	Yes	No	No	No	
1456	Malakapolam	0	0	0	0	0	0	1	No	Yes	Yes	No	Yes	No	No	Yes	
1457	Modapalle	0	0	0	0	0	0	1	No	No	Yes	No	Yes	No	No	No	
1458	Gurragaruvu	0	0	0	0	0	0	1	No	No	Yes	No	Yes	No	No	Yes	
1459	Saldigedda	0	0	0	0	0	0	1	No	No	No	No	Yes	No	No	Yes	
1460	Vanagarai	0	0	0	0	0	0	1	No	Yes	No	No	Yes	No	No	Yes	
1461	Ranambadi	0	0	0	0	0	0	1	No	No	No	No	Yes	No	No	Yes	
1462	Sappiputtu	0	0	0	0	0	0	1	No	Yes	No	No	Yes	No	No	No	
1463	Dallapalle	0	0	0	0	0	0	1	Yes	No	No	No	Yes	No	No	No	
1464	Vankachinta	0	0	0	0	0	0	1	No	No	Yes	Yes	Yes	No	No	No	
1465	Darapalle																
1466	Burugu Chetru	0	0	0	0	0	0	1	No	Yes	No	No	Yes	No	No	No	
1467	Buradapadu	0	0	0	0	0	0	1	No	Yes	No	No	Yes	No	No	No	
1468	Lolangipadu	0	0	0	0	0	0	1	No	Yes	No	No	Yes	No	No	No	
1469	Poolabanda	0	0	0	0	0	0	1	No	Yes	Yes	No	Yes	No	No	No	
1470	Kummarithumu	0	0	0	0	0	0	1	No	Yes	Yes	No	Yes	No	No	No	
1471	Nandigaruvu	0	0	0	0	0	0	1	No	Yes	No	No	Yes	No	No	Yes	
1472	Gulimiddhachatru	0	0	0	0	0	0	0	No	Yes	No	No	Yes	No	No	Yes	
1473	Piduguputtu	0	0	0	0	0	0	1	No	Yes	No	No	Yes	No	No	Yes	

**Census of India 2011- Village Directory
Amenities and Land use (As on 2009)**

Name of District : Visakhapatnam

Location Code No.: 544

Name of Mandal Parishad : Paderu

Location Code No.: 0522

Availability of toilet & others Yes / No				Communication and transport facilities (If amenities available code -Yes is given except for Village Pin Code ,If not available within the village , the distance range code viz; a for < 5 Kms, b for 5-10 Kms and c for 10+ kms of nearest place where facility is available is given).									Name of Village	Sl. No.
Community toilet including bath.	Community toilet excluding bath.	Rural sanitary mart or sanitary hardware outlet available near the village.	Community bio- gas or recycle of waste for productive use.	Post office(PO)	Sub post office (SPO)	Post & Telegraph office (P&TO)	Village Pin Code	Telephones (Land lines)	Public call office (PCO)	Mobile phone coverage	Internet cafes/ Common service centre (CSC)			
47	48	49	50	51	52	53	54	55	56	57	58	2	1	
No	No	No	No	c	c	c	531024	c	c	c	c	Gaddibandalu	1451	
No	No	No	No	c	c	c	531024	c	c	a	c	Onuru	1452	
No	No	No	No	c	b	c	531024	b	b	a	c	Vanjaparathi	1453	
No	No	No	No	c	a	c	531024	a	a	c	c	Isakagaruvu	1454	
No	No	No	No	c	b	c	531024	b	a	c	c	Chintada	1455	
No	No	No	No	c	c	c	531024	a	a	c	c	Malakapolam	1456	
No	No	No	No	b	b	b	531024	b	b	Yes	b	Modapalle	1457	
No	No	No	No	c	c	c	531024	a	a	b	c	Gurragaruvu	1458	
No	No	No	No	c	c	c	531024	b	b	b	c	Saldigedda	1459	
No	No	No	No	c	b	c	531024	c	c	c	c	Vanagarai	1460	
No	No	No	No	c	b	c	531024	c	c	c	c	Ranambadi	1461	
No	No	No	No	c	b	c	531024	c	c	c	c	Sappiputtu	1462	
No	No	No	No	c	c	c	531024	c	c	Yes	c	Dallapalle	1463	
No	No	No	No	c	b	c	531024	b	c	b	c	Vankachinta	1464	
												Darapalle	1465	
No	No	No	No	c	c	c	531024	b	c	c	c	Burugu Chetru	1466	
No	No	No	No	c	c	c	531024	b	c	Yes	c	Buradapadu	1467	
No	No	No	No	c	c	c	531024	a	a	Yes	c	Lolangipadu	1468	
No	No	No	No	c	c	c	531024	Yes	Yes	a	c	Poolabanda	1469	
No	No	No	No	c	c	c	531024	b	a	c	c	Kummarithumu	1470	
No	No	No	No	c	c	c	531024	b	b	a	c	Nandigaruvu	1471	
No	No	No	No	c	b	c	531024	c	b	Yes	c	Gulimiddhachatru	1472	
No	No	No	No	c	b	c	531024	c	b	a	c	Piduguputtu	1473	

**Census of India 2011- Village Directory
Amenities and Land use (As on 2009)**

Name of District : Visakhapatnam

Location Code No.: 544

Name of Mandal Parishad : Paderu

Location Code No.: 0522

Sl. No.	Name of Village	Communication and transport facilities (If amenities available code -Yes is given except for Village Pin Code, If not available within the village, the distance range code viz; a for < 5 Kms, b for 5-10 Kms and c for 10+ kms of nearest place where facility is available is given).									
		Private courier facility	Bus service (Public & Private)	Railway stations	Auto/Modified Autos	Taxis and Vans	Tractors	Cycle-pulled rickshaws(Manual & Machine driven)	Carts driven by animals	Sea /River ferry service	
1	2	59	60	61	62	63	64	65	66	67	
1451	Gaddibandalu	c	b	c	b	b	c		b	c	
1452	Onuru	c	b	c	c	b	c		b	c	
1453	Vanjaparthi	c	b	b	b	b	c		b	c	
1454	Isakagaruvu	c	a	a	b	c	c		a	c	
1455	Chintada	c	b	c	b	c	c		a	c	
1456	Malakapolam	c	a	c	Yes	c	c		Yes	c	
1457	Modapalle	b	Yes	c	b	b	b		Yes	c	
1458	Gurragaruvu	c	b	c	a	c	c		a	c	
1459	Saldigedda	c	b	c	b	c	c		b	c	
1460	Vanagarai	c	b	c	b	c	c		b	c	
1461	Ranambadi	c	a	c	b	c	c		b	c	
1462	Sappiputtu	c	b	c	b	c	c		c	c	
1463	Dallapalle	c	b	c	c	c	c		c	c	
1464	Vankachinta	c	Yes	c	c	c	c		c	c	
1465	Darapalle										
1466	Burugu Chetru	c	b	c	c	c	c		c	c	
1467	Buradapadu	c	b	c	b	c	c		c	c	
1468	Lolangipadu	c	b	c	b	c	c		c	c	
1469	Poolabanda	c	Yes	c	Yes	c	c		c	c	
1470	Kummarithumu	c	a	c	b	c	c		c	c	
1471	Nandigaruvu	c	b	c	c	c	c		c	c	
1472	Gulimiddhachatru	c	b	c	c	c	c		c	c	
1473	Piduguputtu	c	b	c	c	c	c		c	c	

**Census of India 2011- Village Directory
Amenities and Land use (As on 2009)**

Name of District : Visakhapatnam

Location Code No.: 544

Name of Mandal Parishad : Paderu

Location Code No.: 0522

Village connected to highways,village roads, banks & credit societies (If amenities available code -Yes is given, If not available within the village , the distance range code viz; a for < 5 Kms, b for 5-10 Kms and c for 10+ kms of nearest place where facility is available is given).												Name of Village	Sl. No.
Connected to national highway(NH)	Connected to state highway(SH)	Connected to major district road (MDR)	Connected to others district road	Pucca roads	Kutchcha roads	Water bounded macadam(WBM) roads	Navigable waterway (river/canal)(NW)	Footpaths (FP)	Commercial & Co-operative Banks	ATM	Agricultural Credit Societies		
68	69	70	71	72	73	74	75	76	77	78	79	2	1
c	c	c	c	b	Yes	c		Yes	c	c	c	Gaddibandalu	1451
c	c	b	c	b	Yes	b		Yes	c	c	c	Onuru	1452
c	c	b	b	b	Yes	b		Yes	c	c	c	Vanjaparathi	1453
c	c	b	b	b	Yes	c		Yes	c	c	c	Isakagaruvu	1454
c	c	b	a	a	Yes	b		Yes	c	c	c	Chintada	1455
c	c	Yes	Yes	b	Yes	b		Yes	c	c	c	Malakapolam	1456
c	c	a	Yes	a	Yes	b		Yes	b	b	b	Modapalle	1457
c	c	b	Yes	b	Yes	b		Yes	c	c	c	Gurragaruvu	1458
c	c	b	b	b	Yes	c		Yes	c	c	c	Saldigedda	1459
c	c	b	c	b	Yes	b		Yes	c	c	c	Vanagarai	1460
c	c	c	c	b	Yes	c		Yes	c	c	c	Ranambadi	1461
c	c	c	b	a	Yes	b		Yes	c	c	c	Sappiputtu	1462
c	c	c	b	b	Yes	b		Yes	c	c	c	Dallapalle	1463
c	c	c	Yes	a	Yes	c		Yes	c	c	c	Vankachinta	1464
												Darapalle	1465
c	c	b	b	b	Yes	b		Yes	c	c	c	Burugu Chetru	1466
c	c	b	b	b	Yes	c		Yes	c	c	c	Buradapadu	1467
c	c	a	a	a	Yes	b		Yes	c	c	c	Lolangipadu	1468
c	c	Yes	Yes	b	Yes	Yes		Yes	c	c	c	Poolabanda	1469
c	c	a	a	a	Yes	b		Yes	c	c	c	Kummarithumu	1470
c	c	b	b	b	Yes	b		Yes	c	c	c	Nandigaruvu	1471
c	c	b	b	b	Yes	c		Yes	c	c	c	Gulimiddhachatru	1472
c	c	b	b	a	Yes	c		Yes	c	c	c	Piduguputtu	1473

**Census of India 2011- Village Directory
Amenities and Land use (As on 2009)**

Name of District : Visakhapatnam

Location Code No.: 544

Name of Mandal Parishad : Paderu

Location Code No.: 0522

Sl. No.	Name of Village	Availability of miscellaneous facilities (If amenities available code -Yes is given, If not available within the village, the distance range code viz; a for < 5 Kms, b for 5-10 Kms and c for 10+ kms of nearest place where facility is available is given).									
		Self-Help Group (SHG)	Public distribution system (PDS) shop	Mandis / Regular market	Weekly Haat	Agricultural marketing society	Integrated Child Development Scheme (Nutritional Centres)	Anganwadi Centre (Nutritional Centres)	Others (Nutritional Centres)	ASHA (Accredited Social Health Activist)	Community centre with/without TV
1	2	80	81	82	83	84	85	86	87	88	89
1451	Gaddibandalu	Yes	b	c	b	c	c	Yes	Yes	c	c
1452	Onuru	Yes	b	c	b	c	c	Yes	Yes	Yes	c
1453	Vanjaparthi	Yes	c	c	b	c	c	Yes	Yes	Yes	c
1454	Isakagaruvu	Yes	c	c	a	c	c	Yes	Yes	c	c
1455	Chintada	Yes	a	c	a	c	c	Yes	Yes	Yes	c
1456	Malakapolam	Yes	a	c	b	c	c	Yes	Yes	Yes	c
1457	Modapalle	Yes	b	b	b	b	b	Yes	Yes	b	b
1458	Gurragaruvu	Yes	a	c	a	c	c	Yes	Yes	a	c
1459	Saldigedda	Yes	b	c	b	c	c	a	Yes	c	c
1460	Vanagarai	Yes	b	c	b	c	c	Yes	Yes	Yes	c
1461	Ranambadi	Yes	b	c	b	c	c	a	Yes	c	c
1462	Sappiputtu	Yes	c	c	b	c	c	Yes	Yes	Yes	c
1463	Dallapalle	Yes	c	c	b	c	c	Yes	Yes	Yes	c
1464	Vankachinta	Yes	b	c	b	c	c	c	Yes	c	c
1465	Darapalle										
1466	Burugu Chetru	Yes	b	c	b	c	c	Yes	Yes	Yes	c
1467	Buradapadu	Yes	b	c	b	c	c	c	Yes	c	c
1468	Lolangipadu	Yes	c	c	c	c	c	Yes	Yes	Yes	c
1469	Poolabanda	Yes	Yes	c	Yes	c	c	Yes	Yes	Yes	c
1470	Kummarithumu	Yes	a	c	a	c	c	Yes	Yes	Yes	c
1471	Nandigaruvu	Yes	c	c	c	c	c	Yes	Yes	Yes	c
1472	Gulimiddhachatru	Yes	c	c	c	c	c	c	Yes	c	c
1473	Piduguputtu	Yes	b	c	b	c	c	a	Yes	c	c

**Census of India 2011- Village Directory
Amenities and Land use (As on 2009)**

Name of District : Visakhapatnam

Location Code No.: 544

Name of Mandal Parishad : Paderu

Location Code No.: 0522

Availability of miscellaneous facilities (If amenities available code -Yes is given, If not available within the village, the distance range code viz; a for < 5 Kms, b for 5-10 Kms and c for 10+ kms of nearest place where facility is available is given).								Availability of electricity (Yes/No)				Nearest Town		Name of Village	Sl. No.
Sports Field,	Sports Club / Recreation Centre	Cinema / Video Hall	Public Library	Public Reading Room	Newspaper Supply	Assembly Polling station	Birth & Death Registration Office	Power Supply for Domestic Use (ED)	Power Supply for Agricultural Use (EAG)	Power Supply for Commercial Use (EC)	Power Supply for All Uses (EA)	Name	Distance range code i.e. a for <5 Kms, b for 5-10 Kms and c for 10+ kms		
90	91	92	93	94	95	96	97	98	99	100	101	102	103	2	1
c	c	c	c	c	Yes	a	a	Yes	Yes	Yes	Yes	Anakapalle	c	Gaddibandalu	1451
c	c	c	c	c	Yes	a	b	Yes	Yes	Yes	Yes	Anakapalle	c	Onuru	1452
c	c	c	c	c	Yes	b	b	Yes	Yes	Yes	Yes	Anakapalle	c	Vanjaparathi	1453
c	c	c	c	c	Yes	a	a	Yes	Yes	Yes	Yes	Anakapalle	c	Isakagaruvu	1454
c	c	c	c	c	Yes	a	b	Yes	Yes	Yes	Yes	Anakapalle	c	Chintada	1455
c	c	c	c	c	Yes	Yes	c	Yes	Yes	Yes	Yes	Anakapalle	c	Malakapolam	1456
c	c	b	b	b	Yes	b	b	Yes	Yes	Yes	Yes	Anakapalle	c	Modapalle	1457
c	c	c	c	c	Yes	a	a	Yes	Yes	Yes	Yes	Anakapalle	c	Gurragaruvu	1458
c	c	c	c	c	Yes	b	b	Yes	Yes	Yes	Yes	Anakapalle	c	Saldigedda	1459
c	c	c	c	c	Yes	c	c	Yes	Yes	Yes	Yes	Anakapalle	c	Vanagarai	1460
c	c	c	c	c	Yes	a	b	Yes	Yes	Yes	Yes	Anakapalle	c	Ranambadi	1461
c	c	c	c	c	Yes	b	b	Yes	Yes	Yes	Yes	Anakapalle	c	Sappiputtu	1462
c	c	c	c	c	Yes	b	b	Yes	Yes	Yes	Yes	Anakapalle	c	Dallapalle	1463
c	c	c	c	c	Yes	b	b	Yes	Yes	Yes	Yes	Anakapalle	c	Vankachinta	1464
												Anakapalle	c	Darapalle	1465
c	c	c	c	c	Yes	b	b	Yes	Yes	Yes	Yes	Anakapalle	c	Burugu Chetru	1466
c	c	c	c	c	Yes	b	b	Yes	Yes	Yes	Yes	Anakapalle	c	Buradapadu	1467
c	c	c	c	c	Yes	b	b	Yes	Yes	Yes	Yes	Anakapalle	c	Lolangipadu	1468
c	c	c	c	c	Yes	b	c	Yes	Yes	Yes	Yes	Anakapalle	c	Poolabanda	1469
c	c	c	c	c	Yes	b	c	Yes	Yes	Yes	Yes	Anakapalle	c	Kummarithumu	1470
c	c	c	c	c	Yes	a	c	Yes	Yes	Yes	Yes	Anakapalle	c	Nandigaruvu	1471
c	c	c	c	c	a	b	b	Yes	Yes	Yes	Yes	Anakapalle	c	Gulimiddhachatru	1472
c	c	c	c	c	Yes	b	b	Yes	Yes	Yes	Yes	Anakapalle	c	Piduguputtu	1473

**Census of India 2011- Village Directory
Amenities and Land use (As on 2009)**

Name of District : Visakhapatnam

Location Code No.: 544

Name of Mandal Parishad : Paderu

Location Code No.: 0522

Sl. No.	Name of Village	Land Use										
		Area under different types of land use (in hectares rounded up to one decimal place)										
1	2	104	105	106	107	108	109	110	111	112	113	114
		Forests	Area under Non-agricultural Uses	Barren and Un-cultivable land	Permanent Pastures and Other Grazing Lands	Land Under Miscellaneous Tree Crops etc.	Culturable Waste Land	Fallow lands other than current fallows	Current Fallows	Net Area Sown	Total Irrigated Land Area	Total Un-irrigated Land Area
1451	Gaddibandalu	0	0	0	0	0	0	0	0	0	0	0
1452	Onuru	0	0	0	0	0	0	0	0	0	0	0
1453	Vanjaparthi	0	0	0	0	0	0	0	0	0	0	0
1454	Isakagaruvu	0	0	0	0	0	0	0	0	0	0	0
1455	Chintada	0	0	0	0	0	0	0	0	0	0	0
1456	Malakapolam	57.1	3.4	0	0	0	3.9	0	24.8	11.8	11.8	24.8
1457	Modapalle	0	56.7	0	0	0	0	0	17.7	16.6	16.6	17.7
1458	Gurragaruvu	0	7.2	0	0	0	4.7	0	22.1	0	0	22.1
1459	Saldigedda	0	0	0	0	0	0	0	0	0	0	0
1460	Vanagarai	0	14.6	35.6	38.6	0	8.2	0	0	0	0	0
1461	Ranambadi	0	0	0	0	0	5.5	0	32.7	1.8	1.8	32.7
1462	Sappiputtu	0	2.1	23.6	30.3	0	0	0	0	0	0	0
1463	Dallapalle	0	3.5	0	0	0	66.1	0	40.4	0	0	40.4
1464	Vankachinta	0	0	0	0	0	0	0	0	0	0	0
1465	Darapalle	0	11.8	26.2	0	0	0	0	0	0	0	0
1466	Burugu Chetru	0	1.3	0	0	0	0	0	8.7	0	0	8.7
1467	Buradapadu	0	30.4	0	0	0	0	0	31.6	0	0	31.6
1468	Lolangipadu	6.1	39.2	36.7	17	0	7	0	0	0	0	0
1469	Poolabanda	40	7.6	0	0	0	0	0	37.6	2.8	2.8	37.6
1470	Kummarithumu	0	2.8	49.2	39.9	8.3	9.8	0	0	0	0	0
1471	Nandigaruvu	0	0	0	0	0	0	0	0	0	0	0
1472	Gulimiddhachatru	0	0.1	0	0	0	32	0	15.9	1	1	15.9
1473	Piduguputtu	0	0.2	0	0	0	0	0	38	0.8	0.8	38

**Census of India 2011- Village Directory
Amenities and Land use (As on 2009)**

Name of District : Visakhapatnam

Location Code No.: 544

Name of Mandal Parishad : Paderu

Location Code No.: 0522

Land Use					Name of three most important commodities manufactured			Name of Village	Sl. No.					
Area irrigated by source (in hectare).					First	Second	Third							
Canals (C)	Wells/Tube-wells(W/TW)	Tanks/Lakes(T/L)	Water Falls(WF)	Others(O)	115	116	117	118	119	120	121	122	2	1
0	0	0	0	0									Gaddibandalu	1451
0	0	0	0	0									Onuru	1452
0	0	0	0	0									Vanjaparthi	1453
0	0	0	0	0									Isakagaruvu	1454
0	0	0	0	0									Chintada	1455
0	0	0	0	11.8									Malakapolam	1456
0	0	0	0	16.6									Modapalle	1457
0	0	0	0	0									Gurragaruvu	1458
0	0	0	0	0									Saldigedda	1459
0	0	0	0	0									Vanagarai	1460
0	0	0	0	1.8									Ranambadi	1461
0	0	0	0	0									Sappiputtu	1462
0	0	0	0	0									Dallapalle	1463
0	0	0	0	0									Vankachinta	1464
0	0	0	0	0									Darapalle	1465
0	0	0	0	0									Burugu Chetru	1466
0	0	0	0	0									Buradapadu	1467
0	0	0	0	0									Lolangipadu	1468
0	0	0	0	2.8									Poolabanda	1469
0	0	0	0	0									Kummarithumu	1470
0	0	0	0	0									Nandigaruvu	1471
0	0	0	0	1									Gulimiddhachatru	1472
0	0	0	0	0.8									Piduguputtu	1473

**Census of India 2011- Village Directory
Amenities and Land use (As on 2009)**

Name of District : Visakhapatnam

Location Code No.: 544

Name of Mandal Parishad : Paderu

Location Code No.: 0522

Sl. No.	Name of Village	Location code no.	Total area of the village (in hectares rounded up to one decimal place)	Total population (2011 census)	Number of households (2011 census)	Number of educational amenities available (If not available within the village, the distance range code viz; a for < 5 Kms, b for 5-10 Kms and c for 10+ kms of nearest place where facility is available is given).										
						Pre-Primary school (PP)	Primary school (P)	Middle school (M)	Secondary School (S)	Senior Secondary school (SS)	Degree college of arts science & commerce (ASC)	Engineering college(EC)	Medical college (MC)	Management institute (MI)	Polytechnic (Pt)	
1	2	3	4	5	6	7	8	9	10	11	12	13	14	15	16	
1474	Edulapalem	584725	47	277	71	c	1	b	b	c	c	c	c	c	c	
1475	Kapparamajji	584726	40	122	30	c	1	b	b	c	c	c	c	c	c	
1476	Baddigummi	584727	0	85	20	c	a	b	b	c	c	c	c	c	c	
1477	Kappalagondi	584728	32	39	10	c	2	b	b	c	c	c	c	c	c	
1478	Kakki	584729	315	385	102	c	1	b	c	c	c	c	c	c	c	
1479	Chilakalagondi	584730	33	111	29	c	1	b	b	c	c	c	c	c	c	
1480	Vanthalamamidi	584731	207	555	155	c	3	1	b	c	c	c	c	c	c	
1481	Obarthi	584732	30	96	22	c	1	b	b	c	c	c	c	c	c	
1482	Arjapuram	584733	14	41	13	c	a	b	c	b	b	c	c	c	c	
1483	Kandulapalem	584734	106	270	79	c	1	1	c	c	c	c	c	c	c	
1484	Pidugumamidi	584735	15	53	15	c	a	b	c	c	c	c	c	c	c	
1485	Gulli	584736	56	104	28	c	1	b	c	c	c	c	c	c	c	
1486	Rakota	584737	42	56	14	c	a	b	c	c	c	c	c	c	c	
1487	Arlada	584738	232	265	75	c	2	c	a	c	c	c	c	c	c	
1488	Putikagaruvu	584739	0	53	16	c	1	c	b	c	c	c	c	c	c	
1489	Kodulolangipadu	584740	49	41	10	c	1	c	c	c	c	c	c	c	c	
1490	Turumamidi	584741	53	39	8	c	b	c	c	c	c	c	c	c	c	
1491	Bodichettu	584742	0	50	11	c	a	b	c	c	c	c	c	c	c	
1492	Jangadapalle	584743	45	91	29	c	1	b	c	b	b	c	c	c	c	
1493	Malapadu	584744	84	255	69	c	1	c	c	c	c	c	c	c	c	
1494	Rangasingipadu	584745	104	197	52	c	1	c	c	c	c	c	c	c	c	
1495	Goonagummi	584746	0	74	22	c	1	b	b	c	c	c	c	c	c	
1496	Bidarigaruvu	584747	41	132	29	c	2	c	c	c	c	c	c	c	c	

**Census of India 2011- Village Directory
Amenities and Land use (As on 2009)**

Name of District : Visakhapatnam

Location Code No.: 544

Name of Mandal Parishad : Paderu

Location Code No.: 0522

Number of educational amenities available (If not available within the village, the distance range code viz; a for <5 Kms, b for 5-10 Kms and c for 10+ kms of nearest place where facility is available is given).				Number of Medical Amenities available. (If not available within the village, the distance range code viz; a for < 5 Kms, b for 5-10 Kms and c for 10+ kms of nearest place where facility is available is given).											Name of Village	Sl. No.
Vocational training school /ITI	Non-formal training centre (NFTC)	Special school for disabled (SSD)	Others (specify)	Community health centre (CHC)	Primary health centre (PHC)	Primary health sub centre (PHS)	Maternity and child welfare centre (MCW)	T. B. clinic (TBC)	Hospital-allopathic (HA)	Hospital-alternative medicine (HO)	Dispensary (D)	Veterinary hospital (VH)	Mobile health clinic (MHC)	Family welfare centre (FWC)		
17	18	19	20	21	22	23	24	25	26	27	28	29	30	31	2	1
c	c	c		c	a	b	c	c	c	c	c	c	1	c	Edulapalem	1474
c	c	c		c	b	b	c	c	c	c	c	c	1	c	Kapparamajji	1475
c	c	c		c	b	b	c	c	c	c	c	c	1	c	Baddigummi	1476
c	c	c		c	b	b	c	c	c	c	c	c	1	c	Kappalagondi	1477
c	c	c		c	1	a	c	c	c	c	c	c	b	c	Kakki	1478
c	c	c		c	b	b	c	c	c	c	c	b	1	c	Chilakalagondi	1479
c	c	c		c	1	1	c	c	c	c	c	1	b	c	Vanthalamamidi	1480
c	c	c		c	c	b	c	c	c	c	c	b	1	c	Obarthi	1481
c	c	c		c	c	c	c	c	c	c	c	c	1	c	Arjapuram	1482
c	c	c		c	a	b	c	c	c	c	c	c	1	c	Kandulapalem	1483
c	c	c		c	b	b	c	c	c	c	c	c	1	c	Pidugumamidi	1484
c	c	c		c	b	a	c	c	c	c	c	c	1	c	Gulli	1485
c	c	c		c	b	a	c	c	c	c	c	c	1	c	Rakota	1486
c	c	c		c	b	a	c	c	c	c	c	c	1	c	Arlada	1487
c	c	c		c	b	a	c	c	c	c	c	c	1	c	Putikagaruvu	1488
c	c	c		c	b	b	c	c	c	c	c	c	1	c	Kodulolangipadu	1489
c	c	c		c	c	c	c	c	c	c	c	c	1	c	Turumamidi	1490
c	c	c		c	b	b	c	c	c	c	c	c	1	c	Bodichettu	1491
c	c	c		c	b	b	c	c	c	c	c	c	1	c	Jangadapalle	1492
c	c	c		c	b	b	c	c	c	c	c	c	1	c	Malapadu	1493
c	c	c		c	b	b	c	c	c	c	c	c	1	c	Rangasingipadu	1494
c	c	c		c	b	a	c	c	c	c	c	c	1	c	Goonagummi	1495
c	c	c		c	b	c	c	c	c	c	c	c	1	c	Bidarigaruvu	1496

**Census of India 2011- Village Directory
Amenities and Land use (As on 2009)**

Name of District : Visakhapatnam

Location Code No.: 544

Name of Mandal Parishad : Paderu

Location Code No.: 0522

Sl. No.	Name of Village	Number of Non-Government Medical Amenities available.							Availability of drinking water - Yes / No								
		Charitable non Govt. hospital/Nursing home.	Medical practitioner with MBBS Degree	Medical practitioner with other degree	Medical practitioner with no degree	Traditional practitioner and faith healer	Medicine Shop	Others	Tap water (Treated/Untreated)	Well water (Covered / Uncovered well)	Hand Pump	Tube wells / Bore well	Spring	River / Canal	Tank / Pond / Lake	Others	
1	2	32	33	34	35	36	37	38	39	40	41	42	43	44	45	46	
1474	Edulapalem	0	0	0	0	0	0	1	No	Yes	Yes	No	No	No	No	Yes	
1475	Kapparamajji	0	0	0	0	0	0	1	No	Yes	No	No	Yes	No	No	No	
1476	Baddigummi	0	0	0	0	0	0	0	No	No	No	No	Yes	No	No	No	
1477	Kappalagondi	0	0	0	0	0	0	1	No	Yes	No	No	Yes	No	No	No	
1478	Kakki	0	0	0	0	0	0	1	No	Yes	No	No	Yes	No	No	Yes	
1479	Chilakalagondi	0	0	0	0	0	0	1	No	Yes	No	No	Yes	No	No	No	
1480	Vanthalamamidi	0	0	0	0	0	0	0	No	Yes	Yes	No	No	Yes	No	No	
1481	Obarthi	0	0	0	0	0	0	1	No	Yes	No	No	Yes	No	No	Yes	
1482	Arjapuram	0	0	0	0	0	0	0	No	No	No	No	No	Yes	No	No	
1483	Kandulapalem	0	0	0	0	0	0	1	No	Yes	No	No	Yes	No	No	Yes	
1484	Pidugumamidi	0	0	0	0	0	0	1	No	Yes	No	No	Yes	No	No	No	
1485	Gulli	0	0	0	0	0	0	0	No	Yes	No	No	Yes	No	No	No	
1486	Rakota	0	0	0	0	0	0	1	No	Yes	No	No	Yes	No	No	No	
1487	Arlada	0	0	0	0	0	0	1	No	Yes	No	No	Yes	No	No	Yes	
1488	Putikagaruvu	0	0	0	0	0	0	1	No	Yes	No	No	Yes	No	No	No	
1489	Kodulolangipadu	0	0	0	0	0	0	1	No	Yes	No	No	Yes	No	No	No	
1490	Turumamidi	0	0	0	0	0	0	1	No	Yes	No	No	Yes	No	No	No	
1491	Bodichettu	0	0	0	0	0	0	0	No	No	No	No	Yes	No	No	No	
1492	Jangadapalle	0	0	0	0	0	0	1	No	Yes	No	No	Yes	No	No	No	
1493	Malapadu	0	0	0	0	0	0	1	No	Yes	No	No	Yes	Yes	No	No	
1494	Rangasingipadu	0	0	0	0	0	0	1	No	Yes	No	No	Yes	No	No	No	
1495	Goonagummi	0	0	0	0	0	0	1	No	No	No	No	Yes	No	No	Yes	
1496	Bidarigaruvu	0	0	0	0	0	0	1	No	Yes	No	No	Yes	No	No	No	

**Census of India 2011- Village Directory
Amenities and Land use (As on 2009)**

Name of District : Visakhapatnam

Location Code No.: 544

Name of Mandal Parishad : Paderu

Location Code No.: 0522

Availability of toilet & others Yes / No				Communication and transport facilities (If amenities available code -Yes is given except for Village Pin Code ,If not available within the village , the distance range code viz; a for < 5 Kms, b for 5-10 Kms and c for 10+ kms of nearest place where facility is available is given).									
Community toilet including bath.	Community toilet excluding bath.	Rural sanitary mart or sanitary hardware outlet available near the village.	Community bio- gas or recycle of waste for productive use.	Post office(PO)	Sub post office (SPO)	Post & Telegraph office (P&TO)	Village Pin Code	Telephones (Land lines)	Public call office (PCO)	Mobile phone coverage	Internet cafes/ Common service centre (CSC)	Name of Village	Sl. No.
47	48	49	50	51	52	53	54	55	56	57	58	2	1
No	No	No	No	c	b	c	531024	c	c	c	c	Edulapalem	1474
No	No	No	No	c	b	c	531024	c	c	Yes	c	Kapparamajji	1475
No	No	No	No	c	b	c	531024	c	c	Yes	c	Baddigummi	1476
No	No	No	No	c	b	c	531024	c	c	b	c	Kappalagondi	1477
No	No	No	No	c	a	c	531024	c	c	Yes	c	Kakki	1478
No	No	No	No	c	b	c	531024	c	c	Yes	c	Chilakalagondi	1479
No	No	No	No	c	Yes	c	531024	Yes	Yes	a	c	Vanthalamamidi	1480
No	No	No	No	c	b	c	531024	b	a	b	c	Obarthi	1481
No	No	No	No	c	b	c	531024	b	a	Yes	c	Arjapuram	1482
No	No	No	No	c	b	c	531024	b	c	a	c	Kandulapalem	1483
No	No	No	No	c	b	c	531024	a	b	b	c	Pidugumamidi	1484
No	No	No	No	c	b	c	531024	Yes	Yes	Yes	c	Gulli	1485
No	No	No	No	c	b	c	531024	b	a	Yes	c	Rakota	1486
No	No	No	No	c	b	c	531024	a	a	b	c	Arlada	1487
No	No	No	No	c	b	c	531024	Yes	Yes	Yes	c	Putikagaruvu	1488
No	No	No	No	c	b	c	531024	a	a	Yes	c	Kodulolangipadu	1489
No	No	No	No	c	b	c	531024	b	b	Yes	c	Turumamidi	1490
No	No	No	No	c	b	c	531024	a	a	Yes	c	Bodichettu	1491
No	No	No	No	c	b	c	531024	Yes	Yes	Yes	c	Jangadapalle	1492
No	No	No	No	c	b	c	531024	a	a	Yes	c	Malapadu	1493
No	No	No	No	c	b	c	531024	b	b	Yes	c	Rangasingipadu	1494
No	No	No	No	c	b	c	531024	b	b	Yes	c	Goonagummi	1495
No	No	No	No	c	b	c	531024	a	b	Yes	c	Bidarigaruvu	1496

**Census of India 2011- Village Directory
Amenities and Land use (As on 2009)**

Name of District : Visakhapatnam

Location Code No.: 544

Name of Mandal Parishad : Paderu

Location Code No.: 0522

Sl. No.	Name of Village	Communication and transport facilities (If amenities available code -Yes is given except for Village Pin Code, If not available within the village, the distance range code viz; a for < 5 Kms, b for 5-10 Kms and c for 10+ kms of nearest place where facility is available is given).									
		Private courier facility	Bus service (Public & Private)	Railway stations	Auto/Modified Autos	Taxis and Vans	Tractors	Cycle-pulled rickshaws(Manual & Machine driven)	Carts driven by animals	Sea /River ferry service	
1	2	59	60	61	62	63	64	65	66	67	
1474	Edulapalem	c	b	c	c	c	c		c	c	
1475	Kapparamajji	c	b	c	c	c	c		b	c	
1476	Baddigummi	c	b	c	c	c	c		b	c	
1477	Kappalagondi	c	b	c	c	c	c		b	c	
1478	Kakki	c	b	c	c	c	c		Yes	c	
1479	Chilakalagondi	c	b	c	b	c	c		a	c	
1480	Vanthalamamidi	c	Yes	c	Yes	c	c		Yes	c	
1481	Obarthi	c	a	c	a	c	c		a	c	
1482	Arjapuram	c	a	c	b	c	c		a	c	
1483	Kandulapalem	c	b	c	b	c	c		Yes	c	
1484	Pidugumamidi	c	b	c	b	c	c		a	c	
1485	Gulli	c	b	c	b	c	c		Yes	c	
1486	Rakota	c	b	c	b	c	c		a	c	
1487	Arlada	c	b	c	b	c	c		Yes	c	
1488	Putikagaruvu	c	b	c	b	c	c		a	c	
1489	Kodulolangipadu	c	c	c	b	c	c		b	c	
1490	Turumamidi	c	c	c	c	c	c		b	c	
1491	Bodichettu	c	b	c	b	c	c		b	c	
1492	Jangadapalle	c	b	c	b	c	c		b	c	
1493	Malapadu	c	c	c	c	c	c		c	c	
1494	Rangasingipadu	c	c	c	c	c	c		c	c	
1495	Goonagummi	c	b	c	b	b	c		c	c	
1496	Bidarigaruvu	c	c	c	b	c	c		c	c	

**Census of India 2011- Village Directory
Amenities and Land use (As on 2009)**

Name of District : Visakhapatnam

Location Code No.: 544

Name of Mandal Parishad : Paderu

Location Code No.: 0522

Village connected to highways,village roads, banks & credit societies (If amenities available code -Yes is given, If not available within the village , the distance range code viz; a for < 5 Kms, b for 5-10 Kms and c for 10+ kms of nearest place where facility is available is given).												Name of Village	Sl. No.
Connected to national highway(NH)	Connected to state highway(SH)	Connected to major district road (MDR)	Connected to others district road	Pucca roads	Kutchcha roads	Water bounded macadam(WBM) roads	Navigable waterway (river/canal)(NW)	Footpaths (FP)	Commercial & Co-operative Banks	ATM	Agricultural Credit Societies		
68	69	70	71	72	73	74	75	76	77	78	79	2	1
c	c	b	c	a	Yes	b		Yes	c	c	c	Edulapalem	1474
c	c	c	b	a	Yes	b		Yes	c	c	c	Kapparamajji	1475
c	c	c	b	a	Yes	c		Yes	c	c	c	Baddigummi	1476
c	c	b	b	b	Yes	c		Yes	b	c	c	Kappalagondi	1477
c	c	b	b	a	Yes	b		Yes	b	c	c	Kakki	1478
c	c	b	b	a	Yes	b		Yes	b	c	c	Chilakalagondi	1479
c	c	Yes	Yes	Yes	Yes	Yes		Yes	Yes	c	c	Vanthalamamidi	1480
c	c	a	a	a	Yes	b		Yes	b	c	c	Obarthi	1481
c	c	b	a	b	Yes	c		Yes	b	c	c	Arjapuram	1482
c	c	b	b	b	Yes	b		Yes	b	c	c	Kandulapalem	1483
c	c	b	b	b	Yes	b		Yes	c	c	c	Pidugumamidi	1484
c	c	c	c	b	Yes	b		Yes	c	c	c	Gulli	1485
c	c	c	c	a	Yes	c		Yes	c	c	c	Rakota	1486
c	c	c	b	a	Yes	b		Yes	c	c	c	Arlada	1487
c	c	c	c	b	Yes	c		Yes	c	c	c	Putikagaruvu	1488
c	c	c	c	b	Yes	c		Yes	c	c	c	Kodulolangipadu	1489
c	c	c	b	a	Yes	b		Yes	c	c	c	Turumamidi	1490
c	c	c	b	b	Yes	c		Yes	c	c	c	Bodichettu	1491
c	c	c	c	a	Yes	c		Yes	c	c	c	Jangadapalle	1492
c	c	c	c	a	Yes	b		Yes	c	c	c	Malapadu	1493
c	c	c	c	b	Yes	b		Yes	c	c	c	Rangasingipadu	1494
c	c	c	c	b	Yes	b		Yes	c	c	c	Goonagummi	1495
c	c	c	c	a	Yes	b		Yes	c	c	c	Bidarigaruvu	1496

**Census of India 2011- Village Directory
Amenities and Land use (As on 2009)**

Name of District : Visakhapatnam

Location Code No.: 544

Name of Mandal Parishad : Paderu

Location Code No.: 0522

Sl. No.	Name of Village	Availability of miscellaneous facilities (If amenities available code -Yes is given, If not available within the village, the distance range code viz; a for < 5 Kms, b for 5-10 Kms and c for 10+ kms of nearest place where facility is available is given).									
		Self-Help Group (SHG)	Public distribution system (PDS) shop	Mandis / Regular market	Weekly Haat	Agricultural marketing society	Integrated Child Development Scheme (Nutritional Centres)	Anganwadi Centre (Nutritional Centres)	Others (Nutritional Centres)	ASHA (Accredited Social Health Activist)	Community centre with/without TV
1	2	80	81	82	83	84	85	86	87	88	89
1474	Edulapalem	Yes	Yes	c	a	c	c	Yes	Yes	Yes	c
1475	Kapparamajji	Yes	b	c	b	c	c	Yes	Yes	Yes	c
1476	Baddigummi	Yes	b	c	b	c	c	b	Yes	c	c
1477	Kappalagondi	Yes	b	c	b	c	c	a	Yes	c	c
1478	Kakki	Yes	a	c	a	c	c	Yes	Yes	Yes	c
1479	Chilakalagondi	Yes	b	c	b	c	c	Yes	Yes	Yes	c
1480	Vanthalamamidi	Yes	Yes	Yes	Yes	c	c	Yes	Yes	Yes	c
1481	Obarthi	Yes	Yes	b	b	b	c	Yes	Yes	c	c
1482	Arjapuram	Yes	b	b	b	c	c	c	Yes	c	c
1483	Kandulapalem	Yes	c	c	b	c	c	Yes	Yes	Yes	c
1484	Pidugumamidi	Yes	b	c	b	c	c	a	Yes	c	c
1485	Gulli	Yes	b	c	b	c	c	Yes	Yes	Yes	c
1486	Rakota	Yes	b	c	b	c	c	c	Yes	c	c
1487	Arlada	Yes	a	c	a	c	c	Yes	Yes	Yes	c
1488	Putikagaruvu	Yes	b	c	b	c	c	Yes	Yes	c	c
1489	Kodulolangipadu	Yes	c	c	c	c	c	a	Yes	c	c
1490	Turumamidi	Yes	b	c	c	c	c	c	Yes	c	c
1491	Bodichettu	Yes	b	c	b	c	c	b	Yes	c	c
1492	Jangadapalle	Yes	b	c	b	c	c	Yes	Yes	c	c
1493	Malapadu	Yes	c	c	c	c	c	Yes	Yes	Yes	c
1494	Rangasingipadu	Yes	c	c	c	c	c	Yes	Yes	Yes	c
1495	Goonagummi	Yes	b	c	b	c	c	a	Yes	c	c
1496	Bidarigaruvu	Yes	c	c	c	c	c	Yes	Yes	Yes	c

**Census of India 2011- Village Directory
Amenities and Land use (As on 2009)**

Name of District : Visakhapatnam

Location Code No.: 544

Name of Mandal Parishad : Paderu

Location Code No.: 0522

Availability of miscellaneous facilities (If amenities available code -Yes is given, If not available within the village, the distance range code viz; a for < 5 Kms, b for 5-10 Kms and c for 10+ kms of nearest place where facility is available is given).								Availability of electricity (Yes/No)				Nearest Town		Name of Village	Sl. No.
Sports Field,	Sports Club / Recreation Centre	Cinema / Video Hall	Public Library	Public Reading Room	Newspaper Supply	Assembly Polling station	Birth & Death Registration Office	Power Supply for Domestic Use (ED)	Power Supply for Agricultural Use (EAG)	Power Supply for Commercial Use (EC)	Power Supply for All Uses (EA)	Name	Distance range code i.e. a for <5 Kms, b for 5-10 Kms and c for 10+ kms		
90	91	92	93	94	95	96	97	98	99	100	101	102	103	2	1
c	c	c	c	c	Yes	a	a	Yes	Yes	Yes	Yes	Anakapalle	c	Edulapalem	1474
c	c	c	c	c	Yes	b	b	Yes	Yes	Yes	Yes	Anakapalle	c	Kapparamajji	1475
c	c	c	c	c	Yes	b	b	Yes	Yes	Yes	Yes	Anakapalle	c	Baddigummi	1476
c	c	c	c	c	a	b	b	Yes	Yes	Yes	Yes	Anakapalle	c	Kappalagondi	1477
c	c	c	c	c	Yes	a	a	Yes	Yes	Yes	Yes	Anakapalle	c	Kakki	1478
c	c	c	c	c	Yes	b	b	Yes	Yes	Yes	Yes	Anakapalle	c	Chilakalagondi	1479
c	c	c	c	c	Yes	Yes	Yes	Yes	Yes	Yes	Yes	Anakapalle	c	Vanthalamamidi	1480
c	c	c	c	c	Yes	b	b	Yes	Yes	Yes	Yes	Anakapalle	c	Obarthi	1481
c	c	c	c	c	Yes	b	b	Yes	Yes	Yes	Yes	Anakapalle	c	Arjapuram	1482
c	c	c	c	c	Yes	a	c	Yes	Yes	Yes	Yes	Anakapalle	c	Kandulapalem	1483
c	c	c	c	c	Yes	b	b	Yes	Yes	Yes	Yes	Anakapalle	c	Pidugumamidi	1484
c	c	c	c	c	Yes	a	a	Yes	Yes	Yes	Yes	Anakapalle	c	Gulli	1485
c	c	c	c	c	Yes	a	a	Yes	Yes	Yes	Yes	Anakapalle	c	Rakota	1486
c	c	c	c	c	Yes	b	b	Yes	Yes	Yes	Yes	Anakapalle	c	Arlada	1487
c	c	c	c	c	Yes	a	a	Yes	Yes	Yes	Yes	Anakapalle	c	Putikagaruvu	1488
c	c	c	c	c	Yes	b	Yes	Yes	Yes	Yes	Yes	Anakapalle	c	Kodulolangipadu	1489
c	c	c	c	c	b	b	b	Yes	Yes	Yes	Yes	Anakapalle	c	Turumamidi	1490
c	c	c	c	c	Yes	b	b	Yes	Yes	Yes	Yes	Anakapalle	c	Bodichettu	1491
c	c	c	c	c	Yes	b	c	Yes	Yes	Yes	Yes	Anakapalle	c	Jangadapalle	1492
c	c	c	c	c	Yes	b	b	Yes	Yes	Yes	Yes	Anakapalle	c	Malapadu	1493
c	c	c	c	c	Yes	b	b	Yes	Yes	Yes	Yes	Anakapalle	c	Rangasingipadu	1494
c	c	c	c	c	Yes	a	c	Yes	Yes	Yes	Yes	Anakapalle	c	Goonagummi	1495
c	c	c	c	c	Yes	b	b	Yes	Yes	Yes	Yes	Anakapalle	c	Bidarigaruvu	1496

**Census of India 2011- Village Directory
Amenities and Land use (As on 2009)**

Name of District : Visakhapatnam

Location Code No.: 544

Name of Mandal Parishad : Paderu

Location Code No.: 0522

Sl. No.	Name of Village	Land Use										
		Area under different types of land use (in hectares rounded up to one decimal place)										
		Forests	Area under Non-agricultural Uses	Barren and Un-cultivable land	Permanent Pastures and Other Grazing Lands	Land Under Miscellaneous Tree Crops etc.	Culturable Waste Land	Fallow lands other than current fallows	Current Fallows	Net Area Sown	Total Irrigated Land Area	Total Un-irrigated Land Area
1	2	104	105	106	107	108	109	110	111	112	113	114
1474	Edulapalem	0	1.9	0	0	0	0	0	40.1	5	5	40.1
1475	Kapparamaji	0	4.5	0	0	0	0	0	35.2	0.3	0.3	35.2
1476	Baddigummi	0	0	0	0	0	0	0	0	0	0	0
1477	Kapalagondi	20	0.1	0	0	0	0	0	11.9	0	0	11.9
1478	Kakki	100	28.2	0	0	0	9.3	0	123.6	53.9	53.9	123.6
1479	Chilakalagondi	10	0.5	13.6	0	0	8.9	0	0	0	0	0
1480	Vanthalamamidi	0	6.6	0	0	0	0	0	186.8	13.6	13.6	186.8
1481	Obarthi	0	7.8	0	0	0	0	0	19	3.2	3.2	19
1482	Arjapuram	0	9.7	0	0	0	0	0	4.3	0	0	4.3
1483	Kandulapalem	30	21.3	35.2	13.9	0	5.6	0	0	0	0	0
1484	Pidugumamidi	0	10	0	0	0	0	0	5	0	0	5
1485	Gulli	25	4.7	0	0	0	4.3	0	8.8	13.2	13.2	8.8
1486	Rakota	0	0.7	0	0	0	1.6	0	39.7	0	0	39.7
1487	Arlada	0	135.7	0	0	0	0.2	0	85.3	10.8	10.8	85.3
1488	Putikagaruvu	0	0	0	0	0	0	0	0	0	0	0
1489	Kodulolangipadu	34.4	5.3	8.2	0	0	1.1	0	0	0	0	0
1490	Turumamidi	50	0.1	0	0	0	0	0	2.9	0	0	2.9
1491	Bodichettu	0	0	0	0	0	0	0	0	0	0	0
1492	Jangadapalle	38	0	0	0	0	0	0	7	0	0	7
1493	Malapadu	0	40.6	42.4	0	0	1	0	0	0	0	0
1494	Rangasingipadu	37.5	4.2	0	0	0	1.8	0	56.2	4.3	4.3	56.2
1495	Goonagummi	0	0	0	0	0	0	0	0	0	0	0
1496	Bidarigaruvu	0	16.6	0	0	0	3.1	0	21.3	0	0	21.3

**Census of India 2011- Village Directory
Amenities and Land use (As on 2009)**

Name of District : Visakhapatnam

Location Code No.: 544

Name of Mandal Parishad : Paderu

Location Code No.: 0522

Land Use					Name of three most important commodities manufactured			Name of Village	Sl. No.					
Area irrigated by source (in hectare).					First	Second	Third							
Canals (C)	Wells/Tube-wells(W/TW)	Tanks/Lakes(T/L)	Water Falls(WF)	Others(O)	115	116	117	118	119	120	121	122	2	1
0	0	0	0	5									Edulapalem	1474
0	0	0	0	0.3									Kapparamajji	1475
0	0	0	0	0									Baddigummi	1476
0	0	0	0	0									Kappalagondi	1477
0	0	0	0	53.9									Kakki	1478
0	0	0	0	0									Chilakalagondi	1479
0	0	0	0	13.6									Vanthalamamidi	1480
0	0	0	0	3.2									Obarthi	1481
0	0	0	0	0									Arjapuram	1482
0	0	0	0	0									Kandulapalem	1483
0	0	0	0	0									Pidugumamidi	1484
0	0	0	0	13.2									Gulli	1485
0	0	0	0	0									Rakota	1486
0	0	0	0	10.8									Arlada	1487
0	0	0	0	0									Putikagaruvu	1488
0	0	0	0	0									Kodulolangipadu	1489
0	0	0	0	0									Turumamidi	1490
0	0	0	0	0									Bodichettu	1491
0	0	0	0	0									Jangadapalle	1492
0	0	0	0	0									Malapadu	1493
0	0	0	0	4.3									Rangasingipadu	1494
0	0	0	0	0									Goonagummi	1495
0	0	0	0	0									Bidarigaruvu	1496

**Census of India 2011- Village Directory
Amenities and Land use (As on 2009)**

Name of District : Visakhapatnam

Location Code No.: 544

Name of Mandal Parishad : Paderu

Location Code No.: 0522

Sl. No.	Name of Village	Location code no.	Total area of the village (in hectares rounded up to one decimal place)	Total population (2011 census)	Number of households (2011 census)	Number of educational amenities available (If not available within the village, the distance range code viz; a for < 5 Kms, b for 5-10 Kms and c for 10+ kms of nearest place where facility is available is given).										
						Pre-Primary school (PP)	Primary school (P)	Middle school (M)	Secondary School (S)	Senior Secondary school (SS)	Degree college of arts science & commerce (ASC)	Engineering college(EC)	Medical college (MC)	Management institute (MI)	Polytechnic (Pt)	
1	2	3	4	5	6	7	8	9	10	11	12	13	14	15	16	
1497	Balamalu	584748	0	20	5	c	a	b	b	c	c	c	c	c	c	
1498	Pedapolam	584749	16	246	62	c	1	b	b	b	b	c	c	c	c	
1499	Gaddibanda	584750	53	24	6	c	a	b	b	b	b	c	c	c	c	
1500	Gullipalle	584751	55	50	14	c	a	c	b	c	c	c	c	c	c	
1501	Cheemalapalle	584752	86	138	40	b	1	b	b	b	b	c	c	c	c	
1502	Tagavulamamidi Garuvu	584753	51	34	9	b	1	b	b	b	b	c	c	c	c	
1503	Jodimamidi	584754	181	267	69	c	1	a	b	c	c	c	c	c	c	
1504	Pothampalem	584755	64	21	5	b	1	1	1	b	b	c	c	c	c	
1505	Gadabavalasa @ Y.Kusarlapalem	584756	24	76	25	c	a	b	b	c	c	c	c	c	c	
1506	Kondajeelugu	584757	22	79	19	c	a	b	b	c	c	c	c	c	c	
1507	Raipalem	584758	52	137	37	b	1	b	b	b	b	c	c	c	c	
1508	Seekaipadu	584759	12	59	18	c	b	c	b	c	c	c	c	c	c	
1509	Rellabanda	584760	30	70	19	c	1	b	b	c	c	c	c	c	c	
1510	Kusarlapalem	584761	46	110	30	c	1	c	b	c	c	c	c	c	c	
1511	Ayinada	584762	134	141	43	c	1	c	c	c	a	c	c	c	c	
1512	Gathapanuku	584763	15	83	19	c	a	b	b	c	c	c	c	c	c	
1513	Dabbagaruvu	584764	96	156	41	c	1	b	b	c	c	c	c	c	c	
1514	Salugu	584765	207	351	100	c	1	b	b	c	c	c	c	c	c	
1515	Panasaputtu	584766	38	73	21	c	1	c	c	c	c	c	c	c	c	
1516	Vanthalamamidi @ Gadilametta	584767	15	44	11	c	a	c	c	c	c	c	c	c	c	
1517	Aluguru	584768	80	98	28	c	1	b	c	c	c	c	c	c	c	

**Census of India 2011- Village Directory
Amenities and Land use (As on 2009)**

Name of District : Visakhapatnam

Location Code No.: 544

Name of Mandal Parishad : Paderu

Location Code No.: 0522

Number of educational amenities available (If not available within the village, the distance range code viz; a for <5 Kms, b for 5-10 Kms and c for 10+ kms of nearest place where facility is available is given).				Number of Medical Amenities available. (If not available within the village, the distance range code viz; a for < 5 Kms, b for 5-10 Kms and c for 10+ kms of nearest place where facility is available is given).										Name of Village	Sl. No.	
Vocational training school /ITI	Non-formal training centre (NFTC)	Special school for disabled (SSD)	Others (specify)	Community health centre (CHC)	Primary health centre (PHC)	Primary health sub centre (PHS)	Maternity and child welfare centre (MCW)	T. B. clinic (TBC)	Hospital-allopathic (HA)	Hospital-alternative medicine (HO)	Dispensary (D)	Veterinary hospital (VH)	Mobile health clinic (MHC)			Family welfare centre (FWC)
17	18	19	20	21	22	23	24	25	26	27	28	29	30	31	2	1
c	c	c		c	b	a	c	c	c	c	c	c	1	c	Balamalu	1497
c	c	c		c	c	b	c	c	c	c	c	c	1	c	Pedapolam	1498
c	c	c		c	c	b	c	c	c	c	c	c	1	c	Gaddibanda	1499
c	c	c		c	c	b	c	c	c	c	c	c	1	c	Gullipalle	1500
c	c	c		b	b	a	c	c	c	c	c	b	1	c	Cheemalapalle	1501
c	c	c		b	b	a	c	c	c	c	c	b	1	c	Tagavulamamidi Garuvu	1502
c	c	c		c	c	c	c	c	c	c	c	c	1	c	Jodimamidi	1503
c	c	c		b	b	a	c	c	c	c	c	b	1	c	Pothampalem	1504
c	c	c		c	b	a	c	c	c	c	c	c	1	c	Gadabavalasa @ Y.Kusarlapalem	1505
c	c	c		c	b	l	c	c	c	c	c	c	c	c	Kondajeelugu	1506
c	c	c		b	b	a	c	c	c	c	c	b	1	c	Raipalem	1507
c	c	c		c	b	a	c	c	c	c	c	c	1	c	Seekaipadu	1508
c	c	c		c	b	a	c	c	c	c	c	c	1	c	Rellabanda	1509
c	c	c		c	b	a	c	c	c	c	c	c	1	c	Kusarlapalem	1510
c	c	c		c	l	l	c	c	c	c	c	c	c	c	Ayinada	1511
c	c	c		c	b	a	c	c	c	c	c	c	1	c	Gathapanuku	1512
c	c	c		c	b	b	c	c	c	c	c	c	1	c	Dabbagaruvu	1513
c	c	c		c	a	a	c	c	c	c	c	c	1	c	Salugu	1514
c	c	c		c	b	a	c	c	c	c	c	c	1	c	Panasaputtu	1515
c	c	c		c	b	a	c	c	c	c	c	c	1	c	Vanthalamamidi @ Gadilametta	1516
c	c	c		c	b	a	c	c	c	c	c	c	1	c	Aluguru	1517

**Census of India 2011- Village Directory
Amenities and Land use (As on 2009)**

Name of District : Visakhapatnam

Location Code No.: 544

Name of Mandal Parishad : Paderu

Location Code No.: 0522

Sl. No.	Name of Village	Number of Non-Government Medical Amenities available.							Availability of drinking water - Yes / No								
		Charitable non Govt. hospital/Nursing home.	Medical practitioner with MBBS Degree	Medical practitioner with other degree	Medical practitioner with no degree	Traditional practitioner and faith healer	Medicine Shop	Others	Tap water (Treated/Untreated)	Well water (Covered / Uncovered well)	Hand Pump	Tube wells / Bore well	Spring	River / Canal	Tank / Pond / Lake	Others	
1	2	32	33	34	35	36	37	38	39	40	41	42	43	44	45	46	
1497	Balamalu	0	0	0	0	0	0	1	No	No	Yes	No	Yes	No	No	No	
1498	Pedapolam	0	0	0	0	0	0	1	No	Yes	No	No	Yes	No	No	No	
1499	Gaddibanda	0	0	0	0	0	0	1	No	Yes	No	No	Yes	No	No	No	
1500	Gullipalle	0	0	0	0	0	0	1	No	No	No	No	Yes	No	No	No	
1501	Cheemalapalle	0	0	0	0	0	0	1	No	Yes	No	No	Yes	No	No	No	
1502	Tagavulamamidi Garuvu	0	0	0	0	0	0	1	No	Yes	No	No	Yes	No	No	No	
1503	Jodimamidi	0	0	0	0	2	0	0	No	Yes	No	No	Yes	No	No	No	
1504	Pothampalem	0	0	0	0	0	0	1	No	Yes	No	No	Yes	No	No	No	
1505	Gadabavalasa @ Y.Kusarlapalem	0	0	0	0	0	0	1	No	No	Yes	No	Yes	No	No	No	
1506	Kondajeelugu	0	0	0	0	0	0	1	No	Yes	No	No	Yes	No	No	Yes	
1507	Raipalem	0	0	0	0	0	0	1	No	Yes	No	No	Yes	No	No	No	
1508	Seekaipadu	0	0	0	0	0	0	1	No	No	No	No	Yes	No	No	No	
1509	Rellabanda	0	0	0	0	0	0	1	No	No	No	No	Yes	No	No	No	
1510	Kusarlapalem	0	0	0	0	0	0	1	No	Yes	No	No	Yes	No	No	No	
1511	Ayinada	0	0	0	0	0	0	0	No	Yes	No	No	Yes	No	No	Yes	
1512	Gathapanuku	0	0	0	0	0	0	1	No	No	No	No	Yes	No	No	No	
1513	Dabbagaruvu	0	0	0	0	0	0	1	No	Yes	No	No	Yes	No	No	Yes	
1514	Salugu	0	0	0	0	0	0	1	No	Yes	Yes	No	Yes	No	No	No	
1515	Panasaputtu	0	0	0	0	0	0	1	No	Yes	No	No	Yes	No	No	No	
1516	Vanthalamamidi @ Gadilametla	0	0	0	0	0	0	1	No	No	No	No	Yes	No	No	No	
1517	Aluguru	0	0	0	0	0	0	1	No	Yes	No	No	Yes	No	No	No	

**Census of India 2011- Village Directory
Amenities and Land use (As on 2009)**

Name of District : Visakhapatnam

Location Code No.: 544

Name of Mandal Parishad : Paderu

Location Code No.: 0522

Availability of toilet & others Yes / No				Communication and transport facilities (If amenities available code -Yes is given except for Village Pin Code ,If not available within the village , the distance range code viz; a for < 5 Kms, b for 5-10 Kms and c for 10+ kms of nearest place where facility is available is given).									Name of Village	Sl. No.
Community toilet including bath.	Community toilet excluding bath.	Rural sanitary mart or sanitary hardware outlet available near the village.	Community bio- gas or recycle of waste for productive use.	Post office(PO)	Sub post office (SPO)	Post & Telegraph office (P&TO)	Village Pin Code	Telephones (Land lines)	Public call office (PCO)	Mobile phone coverage	Internet cafes/ Common service centre (CSC)			
47	48	49	50	51	52	53	54	55	56	57	58	2	1	
No	No	No	No	c	b	c	531024	Yes	Yes	Yes	c	Balamalu	1497	
No	No	No	No	c	b	c	531024	b	a	Yes	c	Pedapolam	1498	
No	No	No	No	c	b	c	531024	b	a	Yes	c	Gaddibanda	1499	
No	No	No	No	c	c	c	531024	c	a	Yes	c	Gullipalle	1500	
No	No	No	No	c	a	c	531024	c	a	a	c	Cheemalapalle	1501	
No	No	No	No	c	a	c	531024	c	a	Yes	c	Tagavulamamidi Garuvu	1502	
No	No	No	No	c	a	c	531024	b	b	b	c	Jodimamidi	1503	
No	No	No	No	c	a	c	531024	a	a	Yes	c	Pothampalem	1504	
No	No	No	No	c	b	c	531024	Yes	Yes	Yes	c	Gadabavalasa @ Y.Kusarlapalem	1505	
No	No	No	No	c	b	c	531024	Yes	Yes	Yes	c	Kondajeelugu	1506	
No	No	No	No	c	a	c	531024	Yes	Yes	Yes	c	Raipalem	1507	
No	No	No	No	c	b	c	531024	a	a	Yes	c	Seekaipadu	1508	
No	No	No	No	c	b	c	531024	b	a	Yes	c	Rellabanda	1509	
No	No	No	No	c	b	c	531024	Yes	Yes	Yes	c	Kusarlapalem	1510	
No	No	No	No	c	b	c	531024	Yes	Yes	Yes	c	Ayinada	1511	
No	No	No	No	c	b	c	531024	b	a	Yes	c	Gathapanuku	1512	
No	No	No	No	c	b	c	531024	a	a	Yes	c	Dabbagaruvu	1513	
No	No	No	No	c	Yes	c	531024	c	c	Yes	c	Salugu	1514	
No	No	No	No	c	b	c	531024	Yes	Yes	Yes	c	Panasaputtu	1515	
No	No	No	No	c	b	c	531024	b	a	Yes	c	Vanthalamamidi @ Gadilametta	1516	
No	No	No	No	c	b	c	531024	Yes	Yes	Yes	c	Aluguru	1517	

**Census of India 2011- Village Directory
Amenities and Land use (As on 2009)**

Name of District : Visakhapatnam

Location Code No.: 544

Name of Mandal Parishad : Paderu

Location Code No.: 0522

Sl. No.	Name of Village	Communication and transport facilities (If amenities available code -Yes is given except for Village Pin Code, If not available within the village, the distance range code viz; a for < 5 Kms, b for 5-10 Kms and c for 10+ kms of nearest place where facility is available is given).									
		Private courier facility	Bus service (Public & Private)	Railway stations	Auto/Modified Autos	Taxis and Vans	Tractors	Cycle-pulled rickshaws(Manual & Machine driven)	Carts driven by animals	Sea /River ferry service	
1	2	59	60	61	62	63	64	65	66	67	
1497	Balamalu	c	b	c	b	b	c		c	c	
1498	Pedapolam	c	b	c	b	b	c		c	c	
1499	Gaddibanda	c	b	c	b	b	c		c	c	
1500	Gullipalle	c	c	c	c	c	c		c	c	
1501	Cheemalapalle	b	a	c	a	b	c		c	c	
1502	Tagavulamamidi Garuvu	b	a	c	a	b	c		c	c	
1503	Jodimamidi	c	b	c	a	c	c		c	c	
1504	Pothampalem	b	a	c	a	b	c		b	c	
1505	Gadabavalasa @ Y.Kusarlapalem	c	b	c	b	c	c		b	c	
1506	Kondajeelugu	c	b	c	b	c	c		b	c	
1507	Raipalem	b	a	c	a	b	c		b	c	
1508	Seekaipadu	c	b	c	b	c	c		b	c	
1509	Rellabanda	c	b	c	b	c	c		a	c	
1510	Kusarlapalem	c	b	c	b	c	c		a	c	
1511	Ayinada	c	b	c	b	c	c		Yes	c	
1512	Gathapanuku	c	b	c	b	c	c		a	c	
1513	Dabbagaruvu	c	c	c	b	c	c		a	c	
1514	Salugu	c	b	c	b	c	c		Yes	c	
1515	Panasaputtu	c	b	c	b	c	c		a	c	
1516	Vanthalamamidi @ Gadilametta	c	b	c	b	c	c		b	c	
1517	Aluguru	c	b	c	b	c	c		Yes	c	

**Census of India 2011- Village Directory
Amenities and Land use (As on 2009)**

Name of District : Visakhapatnam

Location Code No.: 544

Name of Mandal Parishad : Paderu

Location Code No.: 0522

Village connected to highways,village roads, banks & credit societies (If amenities available code -Yes is given, If not available within the village , the distance range code viz; a for < 5 Kms, b for 5-10 Kms and c for 10+ kms of nearest place where facility is available is given).												Name of Village	Sl. No.
Connected to national highway(NH)	Connected to state highway(SH)	Connected to major district road (MDR)	Connected to others district road	Pucca roads	Kutchcha roads	Water bounded macadam(WBM) roads	Navigable waterway (river/canal)(NW)	Footpaths (FP)	Commercial & Co-operative Banks	ATM	Agricultural Credit Societies		
68	69	70	71	72	73	74	75	76	77	78	79	2	1
c	c	c	c	a	Yes	c		Yes	c	c	c	Balamalu	1497
c	c	c	c	b	Yes	b		Yes	c	c	c	Pedapolam	1498
c	c	c	c	a	Yes	b		Yes	c	c	c	Gaddibanda	1499
c	c	c	c	a	Yes	c		Yes	c	c	c	Gullipalle	1500
c	c	c	b	a	Yes	b		Yes	b	b	b	Cheemalapalle	1501
c	c	c	b	a	Yes	b		Yes	b	b	b	Tagavulamamidi Garuvu	1502
c	c	c	c	b	Yes	b		Yes	c	c	c	Jodimamidi	1503
c	c	c	b	a	Yes	c		Yes	b	b	b	Pothampalem	1504
c	c	c	c	a	Yes	c		Yes	c	c	c	Gadabavalasa @ Y.Kusarlapalem	1505
c	c	c	c	a	Yes	c		Yes	c	c	c	Kondajeelugu	1506
c	c	c	b	a	Yes	b		Yes	b	b	b	Raipalem	1507
c	c	c	c	b	Yes	c		Yes	c	c	c	Seekaipadu	1508
c	c	c	c	a	Yes	b		Yes	c	c	c	Rellabanda	1509
c	c	c	c	a	Yes	b		Yes	c	c	c	Kusarlapalem	1510
c	c	c	c	b	Yes	b		Yes	c	c	c	Ayinada	1511
c	c	c	c	b	Yes	c		Yes	c	c	c	Gathananuku	1512
c	c	c	c	b	Yes	b		Yes	c	c	c	Dabbagaruvu	1513
c	c	c	b	b	Yes	b		Yes	c	c	c	Salugu	1514
c	c	c	c	b	Yes	b		Yes	c	c	c	Panasaputtu	1515
c	c	c	c	b	Yes	c		Yes	c	c	c	Vanthalamamidi @ Gadilametta	1516
c	c	c	c	b	Yes	b		Yes	c	c	c	Aluguru	1517

**Census of India 2011- Village Directory
Amenities and Land use (As on 2009)**

Name of District : Visakhapatnam

Location Code No.: 544

Name of Mandal Parishad : Paderu

Location Code No.: 0522

Sl. No.	Name of Village	Availability of miscellaneous facilities (If amenities available code -Yes is given, If not available within the village, the distance range code viz; a for < 5 Kms, b for 5-10 Kms and c for 10+ kms of nearest place where facility is available is given).									
		Self-Help Group (SHG)	Public distribution system (PDS) shop	Mandis / Regular market	Weekly Haat	Agricultural marketing society	Integrated Child Development Scheme (Nutritional Centres)	Anganwadi Centre (Nutritional Centres)	Others (Nutritional Centres)	ASHA (Accredited Social Health Activist)	Community centre with/without TV
1	2	80	81	82	83	84	85	86	87	88	89
1497	Balamalu	Yes	b	c	b	c	c	a	Yes	c	c
1498	Pedapolam	Yes	b	c	b	c	c	Yes	Yes	Yes	c
1499	Gaddibanda	Yes	b	c	b	c	c	a	Yes	c	c
1500	Gullipalle	Yes	c	c	c	c	c	a	Yes	c	c
1501	Cheemalapalle	Yes	a	b	a	b	c	Yes	Yes	Yes	b
1502	Tagavulamamidi Garuvu	Yes	a	b	a	b	c	a	Yes	c	b
1503	Jodimamidi	Yes	c	c	c	c	c	Yes	Yes	Yes	c
1504	Pothampalem	Yes	a	b	a	b	c	a	Yes	c	b
1505	Gadabavalasa @ Y.Kusarlapalem	Yes	b	c	b	c	c	a	Yes	c	c
1506	Kondajeelugu	Yes	b	c	b	c	c	a	Yes	c	c
1507	Raipalem	Yes	a	b	a	b	c	Yes	Yes	Yes	b
1508	Seekaipadu	Yes	b	c	b	c	c	a	Yes	c	c
1509	Rellabanda	Yes	b	c	b	c	c	a	Yes	c	c
1510	Kusarlapalem	Yes	c	c	b	c	c	Yes	Yes	Yes	c
1511	Ayinada	Yes	b	c	b	c	c	Yes	Yes	Yes	c
1512	Gathapanuku	Yes	b	c	b	c	c	a	Yes	c	c
1513	Dabbagaruvu	Yes	c	c	c	c	c	Yes	Yes	Yes	c
1514	Salugu	Yes	b	c	b	c	c	Yes	Yes	Yes	c
1515	Panasaputtu	Yes	b	c	b	c	c	Yes	Yes	c	c
1516	Vanthalamamidi @ Gadilametta	Yes	b	c	b	c	c	b	Yes	c	c
1517	Aluguru	Yes	b	c	b	c	c	a	Yes	c	c

**Census of India 2011- Village Directory
Amenities and Land use (As on 2009)**

Name of District : Visakhapatnam

Location Code No.: 544

Name of Mandal Parishad : Paderu

Location Code No.: 0522

Availability of miscellaneous facilities (If amenities available code -Yes is given, If not available within the village, the distance range code viz; a for < 5 Kms, b for 5-10 Kms and c for 10+ kms of nearest place where facility is available is given).								Availability of electricity (Yes/No)				Nearest Town		Name of Village	Sl. No.
Sports Field,	Sports Club / Recreation Centre	Cinema / Video Hall	Public Library	Public Reading Room	Newspaper Supply	Assembly Polling station	Birth & Death Registration Office	Power Supply for Domestic Use (ED)	Power Supply for Agricultural Use (EAG)	Power Supply for Commercial Use (EC)	Power Supply for All Uses (EA)	Name	Distance range code i.e. a for <5 Kms, b for 5-10 Kms and c for 10+ kms		
90	91	92	93	94	95	96	97	98	99	100	101	102	103	2	1
c	c	c	c	c	b	a	a	Yes	Yes	Yes	Yes	Anakapalle	c	Balamalu	1497
c	c	c	c	c	Yes	a	a	Yes	Yes	Yes	Yes	Anakapalle	c	Pedapolam	1498
c	c	c	c	c	a	a	b	Yes	Yes	Yes	Yes	Anakapalle	c	Gaddibanda	1499
c	c	c	c	c	Yes	a	b	Yes	Yes	Yes	Yes	Anakapalle	c	Gullipalle	1500
c	c	b	b	b	Yes	a	a	Yes	Yes	Yes	Yes	Anakapalle	c	Cheemalapalle	1501
c	c	b	b	b	b	a	a	Yes	Yes	Yes	Yes	Anakapalle	c	Tagavulamamidi Garuvu	1502
c	c	c	c	c	Yes	a	a	Yes	Yes	Yes	Yes	Anakapalle	c	Jodimamidi	1503
c	c	b	b	b	b	a	a	Yes	Yes	Yes	Yes	Anakapalle	c	Pothampalem	1504
c	c	c	c	c	Yes	a	a	Yes	Yes	Yes	Yes	Anakapalle	c	Gadabalasa @ Y.Kusarlapalem	1505
c	c	c	c	c	Yes	a	a	Yes	Yes	Yes	Yes	Anakapalle	c	Kondajeelugu	1506
c	c	b	b	b	Yes	a	a	Yes	Yes	Yes	Yes	Anakapalle	c	Raipalem	1507
c	c	c	c	c	Yes	a	a	Yes	Yes	Yes	Yes	Anakapalle	c	Seekaipadu	1508
c	c	c	c	c	Yes	a	a	Yes	Yes	Yes	Yes	Anakapalle	c	Rellabanda	1509
c	c	c	c	c	Yes	a	a	Yes	Yes	Yes	Yes	Anakapalle	c	Kusarlapalem	1510
c	c	c	c	c	Yes	b	c	Yes	Yes	Yes	Yes	Anakapalle	c	Ayinada	1511
c	c	c	c	c	Yes	a	a	Yes	Yes	Yes	Yes	Anakapalle	c	Gathapanuku	1512
c	c	c	c	c	Yes	b	b	Yes	Yes	Yes	Yes	Anakapalle	c	Dabbagaruvu	1513
c	c	c	c	c	Yes	b	b	Yes	Yes	Yes	Yes	Anakapalle	c	Salugu	1514
c	c	c	c	c	Yes	a	a	Yes	Yes	Yes	Yes	Anakapalle	c	Panasaputtu	1515
c	c	c	c	c	Yes	a	a	Yes	Yes	Yes	Yes	Anakapalle	c	Vanthalamamidi @ Gadilametla	1516
c	c	c	c	c	Yes	a	a	Yes	Yes	Yes	Yes	Anakapalle	c	Aluguru	1517

Census of India 2011- Village Directory
Amenities and Land use (As on 2009)

Name of District : Visakhapatnam

Location Code No.: 544

Name of Mandal Parishad : Paderu

Location Code No.: 0522

Sl. No.	Name of Village	Land Use										
		Area under different types of land use (in hectares rounded up to one decimal place)										
1	2	104	105	106	107	108	109	110	111	112	113	114
		Forests	Area under Non-agricultural Uses	Barren and Un-cultivable land	Permanent Pastures and Other Grazing Lands	Land Under Miscellaneous Tree Crops etc.	Culturable Waste Land	Fallow lands other than current fallows	Current Fallows	Net Area Sown	Total Irrigated Land Area	Total Un-irrigated Land Area
1497	Balamalu	0	0	0	0	0	0	0	0	0	0	0
1498	Pedapolam	0	0.9	0	0	0	5.7	0	9.4	0	0	9.4
1499	Gaddibanda	30	8.6	0	0	0	0	0	14.4	0	0	14.4
1500	Gullipalle	30	0.1	0	0	0	5.1	0	16.9	2.9	2.9	16.9
1501	Cheemalapalle	0	9.2	0	0	0	0	0	69.3	7.5	7.5	69.3
1502	Tagavulamamidi Garuvu	0	15.4	0	0	0	0	0	26.9	8.7	8.7	26.9
1503	Jodimamidi	100	41.1	34.1	3.1	0	2.7	0	0	0	0	0
1504	Pothampalem	0	40.8	0	0	0	0	0	19.2	4	4	19.2
1505	Gadabavalasa @ Y.Kusarlapalem	0	1.3	21.6	0	0	1.1	0	0	0	0	0
1506	Kondajeelugu	0	1.2	15.8	0	0	5	0	0	0	0	0
1507	Raipalem	0	0.3	0	0	0	0	0	47.5	4.2	4.2	47.5
1508	Seekaipadu	0	0	0	0	0	0	0	12	0	0	12
1509	Rellabanda	0	10.3	0	0	0	0	0	19.7	0	0	19.7
1510	Kusarlapalem	20	1.3	17.2	7.5	0	0	0	0	0	0	0
1511	Ayinada	10	31.1	0	0	0	28.2	0	36.4	28.3	28.3	36.4
1512	Gathapanuku	0	0.3	13.5	0	0	1.2	0	0	0	0	0
1513	Dabbagaruvu	60	0.6	0	0	0	0	0	34.1	1.3	1.3	34.1
1514	Salugu	0	5.2	0	0	0	45.8	0	145.8	10.2	10.2	145.8
1515	Panasaputtu	0	0.2	21.4	10.4	0	6	0	0	0	0	0
1516	Vanthalamamidi @ Gadilametta	8	0.3	0	0	0	0	0	6.7	0	0	6.7
1517	Aluguru	0	1.3	0	0	0	17.3	0	50.6	10.8	10.8	50.6

**Census of India 2011- Village Directory
Amenities and Land use (As on 2009)**

Name of District : Visakhapatnam

Location Code No.: 544

Name of Mandal Parishad : Paderu

Location Code No.: 0522

Land Use					Name of three most important commodities manufactured			Name of Village	Sl. No.					
Area irrigated by source (in hectare).					First	Second	Third							
Canals (C)	Wells/Tube-wells(W/TW)	Tanks/Lakes(T/L)	Water Falls(WF)	Others(O)				115	116	117	118	119	120	121
0	0	0	0	0				Balamalu	1497					
0	0	0	0	0				Pedapolam	1498					
0	0	0	0	0				Gaddibanda	1499					
0	0	0	0	2.9				Gullipalle	1500					
0	0	0	0	7.5				Cheemalapalle	1501					
0	0	0	0	8.7				Tagavulamamidi Garuvu	1502					
0	0	0	0	0				Jodimamidi	1503					
0	0	0	0	4				Pothampalem	1504					
0	0	0	0	0				Gadabavalasa @ Y.Kusarlapalem	1505					
0	0	0	0	0				Kondajeelugu	1506					
0	0	0	0	4.2				Raipalem	1507					
0	0	0	0	0				Seekaipadu	1508					
0	0	0	0	0				Rellabanda	1509					
0	0	0	0	0				Kusarlapalem	1510					
0	0	0	0	28.3				Ayinada	1511					
0	0	0	0	0				Gathapanuku	1512					
0	0	0	0	1.3				Dabbagaruvu	1513					
0	0	0	0	10.2				Salugu	1514					
0	0	0	0	0				Panasaputtu	1515					
0	0	0	0	0				Vanthalamamidi @ Gadilametta	1516					
0	0	0	0	10.8				Aluguru	1517					

**Census of India 2011- Village Directory
Amenities and Land use (As on 2009)**

Name of District : Visakhapatnam

Location Code No.: 544

Name of Mandal Parishad : Paderu

Location Code No.: 0522

Sl. No.	Name of Village	Location code no.	Total area of the village (in hectares rounded up to one decimal place)	Total population (2011 census)	Number of households (2011 census)	Number of educational amenities available (If not available within the village, the distance range code viz; a for < 5 Kms, b for 5-10 Kms and c for 10+ kms of nearest place where facility is available is given).										
						Pre-Primary school (PP)	Primary school (P)	Middle school (M)	Secondary School (S)	Senior Secondary school (SS)	Degree college of arts science & commerce (ASC)	Engineering college(EC)	Medical college (MC)	Management institute (MI)	Polytechnic (Pt)	
1	2	3	4	5	6	7	8	9	10	11	12	13	14	15	16	
1518	Taragam	584769	154	229	61	c	1	b	c	c	c	c	c	c	c	
1519	Pulusumamidi	584770	63	211	53	c	1	a	b	c	c	c	c	c	c	
1520	Devapuram	584771	202	467	152	c	1	l	c	c	c	c	c	c	c	
1521	Kothavooru	584772	137	225	54	c	1	b	c	b	b	c	c	c	c	
1522	Tummalapalem	584773	30	106	28	c	1	b	c	b	b	c	c	c	c	
1523	Mulagalapalem	584774	6	29	7	c	a	b	b	b	b	c	c	c	c	
1524	Hanumanthapuram	584775	0	21	7	c	a	a	c	b	b	c	c	c	c	
1525	Valasamamidi	584776	95	157	46	c	1	a	c	c	c	c	c	c	c	
1526	Kangedda	584777	0	60	18	c	1	b	c	c	c	c	c	c	c	
1527	Kotha Valasapadu	584778	0	12	3	c	a	b	c	c	b	c	c	c	c	
1528	Antilova	584779	47	117	30	c	1	a	c	c	c	c	c	c	c	
1529	Seekupanasa	584780	18	64	20	c	a	b	c	c	c	c	c	c	c	
1530	Jeelugupadu	584781	62	63	21	c	1	b	c	c	c	c	c	c	c	
1531	Dabbapadu	584782	63	68	17	c	1	b	c	c	c	c	c	c	c	
1532	Jarragaruvu	584783	0	40	8	c	a	b	c	c	c	c	c	c	c	
1533	Pandigunta	584784	67	58	18	c	a	b	c	c	c	c	c	c	c	
1534	Kummaripalem	584785	0	43	10	c	b	b	c	c	b	c	c	c	c	
1535	Bandalu	584786	0	26	5	c	c	a	c	c	c	c	c	c	c	
1536	Karya Bandu	584787	0	0	0											
1537	Godugula	584788	0	0	0											
1538	Puttarajupadu	584789	0	0	0											
1539	Vankachinta	584790	0	0	0											
1540	Vanji Bathi	584791	0	0	0											

**Census of India 2011- Village Directory
Amenities and Land use (As on 2009)**

Name of District : Visakhapatnam

Location Code No.: 544

Name of Mandal Parishad : Paderu

Location Code No.: 0522

Number of educational amenities available (If not available within the village, the distance range code viz; a for <5 Kms, b for 5-10 Kms and c for 10+ kms of nearest place where facility is available is given).				Number of Medical Amenities available. (If not available within the village, the distance range code viz; a for < 5 Kms, b for 5-10 Kms and c for 10+ kms of nearest place where facility is available is given).										Name of Village	Sl. No.	
Vocational training school /ITI	Non-formal training centre (NFTC)	Special school for disabled (SSD)	Others (specify)	Community health centre (CHC)	Primary health centre (PHC)	Primary health sub centre (PHS)	Maternity and child welfare centre (MCW)	T. B. clinic (TBC)	Hospital-allopathic (HA)	Hospital-alternative medicine (HO)	Dispensary (D)	Veterinary hospital (VH)	Mobile health clinic (MHC)			Family welfare centre (FWC)
17	18	19	20	21	22	23	24	25	26	27	28	29	30	31	2	1
c	c	c		c	b	b	c	c	c	c	c	c	1	c	Taragam	1518
c	c	c		c	a	a	c	c	c	c	c	c	1	c	Pulusumamidi	1519
c	c	c		c	1	1	c	c	c	c	c	c	b	c	Devapuram	1520
c	c	c		c	b	b	c	c	c	c	c	c	1	c	Kothavooru	1521
c	c	c		c	c	c	c	c	c	c	c	c	1	c	Tummalapalem	1522
c	c	c		c	c	c	c	c	c	c	c	c	1	c	Mulagalapalem	1523
c	c	c		c	b	a	c	c	c	c	c	c	1	c	Hanumanthapuram	1524
c	c	c		c	b	a	c	c	c	c	c	c	1	c	Valasamamidi	1525
c	c	c		c	b	b	c	c	c	c	c	c	1	c	Kangedda	1526
c	c	c		c	c	b	c	c	c	c	c	c	1	c	Kotha Valasapadu	1527
c	c	c		c	b	b	c	c	c	c	c	c	1	c	Antilova	1528
c	c	c		c	b	a	c	c	c	c	c	c	1	c	Seekupanasa	1529
c	c	c		c	c	b	c	c	c	c	c	c	1	c	Jeelugupadu	1530
c	c	c		c	c	b	c	c	c	c	c	c	1	c	Dabbapadu	1531
c	c	c		c	b	b	c	c	c	c	c	c	1	c	Jarragaruvu	1532
c	c	c		c	c	b	c	c	c	c	c	c	1	c	Pandigunta	1533
c	c	c		c	c	b	c	c	c	c	c	c	1	c	Kummaripalem	1534
c	c	c		c	c	b	c	c	c	c	c	c	1	c	Bandalu	1535
															Karya Bandu	1536
															Godugula	1537
															Puttarajupadu	1538
															Vankachinta	1539
															Vanji Bathi	1540

**Census of India 2011- Village Directory
Amenities and Land use (As on 2009)**

Name of District : Visakhapatnam

Location Code No.: 544

Name of Mandal Parishad : Paderu

Location Code No.: 0522

Sl. No.	Name of Village	Number of Non-Government Medical Amenities available.							Availability of drinking water - Yes / No								
		Charitable non Govt. hospital/Nursing home.	Medical practitioner with MBBS Degree	Medical practitioner with other degree	Medical practitioner with no degree	Traditional practitioner and faith healer	Medicine Shop	Others	Tap water (Treated/Untreated)	Well water (Covered / Uncovered well)	Hand Pump	Tube wells / Bore well	Spring	River / Canal	Tank / Pond / Lake	Others	
1	2	32	33	34	35	36	37	38	39	40	41	42	43	44	45	46	
1518	Taragam	0	0	0	0	0	0	1	No	Yes	No	No	Yes	No	No	Yes	
1519	Pulusumamidi	0	0	0	0	0	0	1	No	Yes	No	No	Yes	No	No	No	
1520	Devapuram	0	0	0	0	0	0	1	No	Yes	No	No	Yes	No	No	Yes	
1521	Kothavooru	0	0	0	0	0	0	1	No	Yes	No	No	Yes	No	No	Yes	
1522	Tummalapalem	0	0	0	0	0	0	1	No	Yes	No	No	Yes	No	No	No	
1523	Mulagalapalem	0	0	0	0	0	0	1	No	Yes	No	No	Yes	No	No	Yes	
1524	Hanumanthapuram	0	0	0	0	0	0	1	No	No	No	No	Yes	No	No	Yes	
1525	Valasamamidi	0	0	0	0	0	0	1	No	Yes	No	No	Yes	No	No	Yes	
1526	Kangedda	0	0	0	0	0	0	1	No	No	No	No	Yes	No	No	Yes	
1527	Kotha Valasapadu	0	0	0	0	0	0	1	No	No	No	No	Yes	No	No	Yes	
1528	Antilova	0	0	0	0	0	0	1	No	Yes	No	No	Yes	No	No	Yes	
1529	Seekupanasa	0	0	0	0	0	0	1	No	No	No	No	Yes	No	No	No	
1530	Jeelugupadu	0	0	0	0	0	0	1	No	Yes	No	No	Yes	No	No	Yes	
1531	Dabbapadu	0	0	0	0	0	0	0	No	Yes	No	No	Yes	No	No	Yes	
1532	Jarragaruvu	0	0	0	0	0	0	0	No	No	No	No	Yes	No	No	Yes	
1533	Pandigunta	0	0	0	0	0	0	1	No	Yes	No	No	Yes	No	No	Yes	
1534	Kummaripalem	0	0	0	0	0	0	1	No	No	No	No	Yes	No	No	Yes	
1535	Bandalu	0	0	0	0	0	0	0	No	Yes	No	No	Yes	No	No	No	
1536	Karya Bandu																
1537	Godugula																
1538	Puttarajupadu																
1539	Vankachinta																
1540	Vanji Bathi																

**Census of India 2011- Village Directory
Amenities and Land use (As on 2009)**

Name of District : Visakhapatnam

Location Code No.: 544

Name of Mandal Parishad : Paderu

Location Code No.: 0522

Availability of toilet & others Yes / No				Communication and transport facilities (If amenities available code -Yes is given except for Village Pin Code ,If not available within the village , the distance range code viz; a for < 5 Kms, b for 5-10 Kms and c for 10+ kms of nearest place where facility is available is given).									Name of Village	Sl. No.
Community toilet including bath.	Community toilet excluding bath.	Rural sanitary mart or sanitary hardware outlet available near the village.	Community bio- gas or recycle of waste for productive use.	Post office(PO)	Sub post office (SPO)	Post & Telegraph office (P&TO)	Village Pin Code	Telephones (Land lines)	Public call office (PCO)	Mobile phone coverage	Internet cafes/ Common service centre (CSC)			
47	48	49	50	51	52	53	54	55	56	57	58	2	1	
No	No	No	No	c	b	c	531024	b	a	Yes	c	Taragam	1518	
No	No	No	No	c	a	c	531024	a	b	a	c	Pulusumamidi	1519	
No	No	No	No	c	Yes	c	531024	Yes	Yes	a	c	Devapuram	1520	
No	No	No	No	c	b	c	531024	b	b	Yes	c	Kothavooru	1521	
No	No	No	No	c	b	c	531024	a	a	Yes	c	Tummalapalem	1522	
No	No	No	No	c	b	c	531024	a	a	Yes	c	Mulagalapalem	1523	
No	No	No	No	c	a	c	531024	b	b	Yes	c	Hanumanthapuram	1524	
No	No	No	No	c	a	c	531024	a	a	a	c	Valasamamidi	1525	
No	No	No	No	c	b	c	531024	b	b	c	c	Kangedda	1526	
No	No	No	No	c	b	c	531024	b	b	Yes	c	Kotha Valasapadu	1527	
No	No	No	No	c	b	c	531024	b	b	a	c	Antilova	1528	
No	No	No	No	c	b	c	531024	b	b	Yes	c	Seekupanasa	1529	
No	No	No	No	c	b	c	531024	b	b	a	c	Jeelugupadu	1530	
No	No	No	No	c	b	c	531024	b	b	Yes	c	Dabbapadu	1531	
No	No	No	No	c	b	c	531024	b	b	Yes	c	Jarragaruvu	1532	
No	No	No	No	c	b	c	531024	b	b	Yes	c	Pandigunta	1533	
No	No	No	No	c	b	c	531024	b	b	Yes	c	Kummaripalem	1534	
No	No	No	No	c	b	c	531024	b	b	c	c	Bandalu	1535	
												Karya Bandu	1536	
												Godugula	1537	
												Puttarajupadu	1538	
												Vankachinta	1539	
												Vanji Bathi	1540	

**Census of India 2011- Village Directory
Amenities and Land use (As on 2009)**

Name of District : Visakhapatnam

Location Code No.: 544

Name of Mandal Parishad : Paderu

Location Code No.: 0522

Sl. No.	Name of Village	Communication and transport facilities (If amenities available code -Yes is given except for Village Pin Code, If not available within the village, the distance range code viz; a for < 5 Kms, b for 5-10 Kms and c for 10+ kms of nearest place where facility is available is given).									
		Private courier facility	Bus service (Public & Private)	Railway stations	Auto/Modified Autos	Taxis and Vans	Tractors	Cycle-pulled rickshaws(Manual & Machine driven)	Carts driven by animals	Sea /River ferry service	
1	2	59	60	61	62	63	64	65	66	67	
1518	Taragam	c	b	c	b	c	c		a	c	
1519	Pulusumamidi	c	c	c	c	c	c		b	c	
1520	Devapuram	c	c	c	c	c	c		Yes	c	
1521	Kothavooru	c	b	c	b	b	c		a	c	
1522	Tummalapalem	c	a	c	b	b	c		a	c	
1523	Mulagalapalem	c	a	c	b	b	c		b	c	
1524	Hanumanthapuram	c	b	c	b	b	c		a	c	
1525	Valasamamidi	c	c	c	c	c	c		Yes	c	
1526	Kangedda	c	b	c	c	c	c		b	c	
1527	Kotha Valasapadu	c	b	c	b	b	c		b	c	
1528	Antilova	c	b	c	c	b	c		b	c	
1529	Seekupanasa	c	b	c	b	c	c		c	c	
1530	Jeelugupadu	c	c	c	c	c	c		c	c	
1531	Dabbapadu	c	c	c	c	c	c		c	c	
1532	Jarragaruvu	c	c	c	b	c	c		c	c	
1533	Pandigunta	c	c	c	c	c	c		c	c	
1534	Kummaripalem	c	c	c	b	c	c		c	c	
1535	Bandalu	c	c	c	b	c	c		c	c	
1536	Karya Bandu										
1537	Godugula										
1538	Puttarajupadu										
1539	Vankachinta										
1540	Vanji Bathi										

**Census of India 2011- Village Directory
Amenities and Land use (As on 2009)**

Name of District : Visakhapatnam

Location Code No.: 544

Name of Mandal Parishad : Paderu

Location Code No.: 0522

Village connected to highways,village roads, banks & credit societies (If amenities available code -Yes is given, If not available within the village , the distance range code viz; a for < 5 Kms, b for 5-10 Kms and c for 10+ kms of nearest place where facility is available is given).												Name of Village	Sl. No.
Connected to national highway(NH)	Connected to state highway(SH)	Connected to major district road (MDR)	Connected to others district road	Pucca roads	Kutchcha roads	Water bounded macadam(WBM) roads	Navigable waterway (river/canal)(NW)	Footpaths (FP)	Commercial & Co-operative Banks	ATM	Agricultural Credit Societies		
68	69	70	71	72	73	74	75	76	77	78	79	2	1
c	c	c	c	b	Yes	b		Yes	c	c	c	Taragam	1518
c	c	c	c	a	Yes	b		Yes	c	c	c	Pulusumamidi	1519
c	c	c	c	b	Yes	b		Yes	c	c	c	Devapuram	1520
c	c	c	b	b	Yes	b		Yes	c	c	c	Kothavooru	1521
c	c	c	c	b	Yes	b		Yes	c	c	c	Tummalapalem	1522
c	c	c	c	b	Yes	c		Yes	c	c	c	Mulagalapalem	1523
c	c	c	b	a	Yes	c		Yes	c	c	c	Hanumanthapuram	1524
c	c	c	c	b	Yes	b		Yes	c	c	c	Valasamamidi	1525
c	c	c	c	b	Yes	c		Yes	c	c	c	Kangedda	1526
c	c	c	c	a	Yes	c		Yes	c	c	c	Kotha Valasapadu	1527
c	c	c	c	b	Yes	b		Yes	c	c	c	Antilova	1528
c	c	c	c	a	Yes	c		Yes	c	c	c	Seekupanasa	1529
c	c	c	c	b	Yes	c		Yes	c	c	c	Jeelugupadu	1530
c	c	c	c	a	Yes	c		Yes	c	c	c	Dabbapadu	1531
c	c	c	c	b	Yes	c		Yes	c	c	c	Jarragaruvu	1532
c	c	c	c	a	Yes	c		Yes	c	c	c	Pandigunta	1533
c	c	c	c	b	Yes	c		Yes	c	c	c	Kummaripalem	1534
c	c	c	c	b	Yes	c		Yes	c	c	c	Bandalu	1535
												Karya Bandu	1536
												Godugula	1537
												Puttarajupadu	1538
												Vankachinta	1539
												Vanji Bathi	1540

**Census of India 2011- Village Directory
Amenities and Land use (As on 2009)**

Name of District : Visakhapatnam

Location Code No.: 544

Name of Mandal Parishad : Paderu

Location Code No.: 0522

Sl. No.	Name of Village	Availability of miscellaneous facilities (If amenities available code -Yes is given, If not available within the village, the distance range code viz; a for < 5 Kms, b for 5-10 Kms and c for 10+ kms of nearest place where facility is available is given).									
		Self-Help Group (SHG)	Public distribution system (PDS) shop	Mandis / Regular market	Weekly Haat	Agricultural marketing society	Integrated Child Development Scheme (Nutritional Centres)	Anganwadi Centre (Nutritional Centres)	Others (Nutritional Centres)	ASHA (Accredited Social Health Activist)	Community centre with/without TV
1	2	80	81	82	83	84	85	86	87	88	89
1518	Taragam	Yes	b	c	b	c	c	Yes	Yes	Yes	c
1519	Pulusumamidi	Yes	a	c	a	c	c	Yes	Yes	Yes	c
1520	Devapuram	Yes	Yes	c	c	c	c	Yes	Yes	Yes	c
1521	Kothavooru	Yes	b	b	b	c	c	Yes	Yes	Yes	c
1522	Tummalapalem	Yes	b	b	b	c	c	Yes	Yes	Yes	b
1523	Mulagalapalem	Yes	c	b	b	c	c	c	Yes	c	c
1524	Hanumanthapuram	Yes	a	b	b	c	c	a	Yes	c	c
1525	Valasamamidi	Yes	a	c	c	c	c	Yes	Yes	Yes	c
1526	Kangedda	Yes	b	c	b	c	c	a	Yes	b	c
1527	Kotha Valasapadu	Yes	b	b	b	b	c	b	Yes	c	c
1528	Antilova	Yes	b	c	b	c	c	Yes	Yes	Yes	c
1529	Seekupanasa	Yes	b	c	b	c	c	a	Yes	c	c
1530	Jeelugupadu	Yes	Yes	c	b	c	c	a	Yes	c	c
1531	Dabbapadu	Yes	b	c	b	c	c	c	Yes	c	c
1532	Jarragaruvu	Yes	b	c	b	c	c	a	Yes	c	c
1533	Pandigunta	Yes	b	c	b	c	c	a	Yes	c	c
1534	Kummaripalem	Yes	Yes	b	b	c	c	b	Yes	c	c
1535	Bandalu	Yes	b	c	b	c	c	a	Yes	c	c
1536	Karya Bandu										
1537	Godugula										
1538	Puttarajupadu										
1539	Vankachinta										
1540	Vanji Bathi										

**Census of India 2011- Village Directory
Amenities and Land use (As on 2009)**

Name of District : Visakhapatnam

Location Code No.: 544

Name of Mandal Parishad : Paderu

Location Code No.: 0522

Availability of miscellaneous facilities (If amenities available code -Yes is given, If not available within the village, the distance range code viz; a for < 5 Kms, b for 5-10 Kms and c for 10+ kms of nearest place where facility is available is given).								Availability of electricity (Yes/No)				Nearest Town		Name of Village	Sl. No.
Sports Field,	Sports Club / Recreation Centre	Cinema / Video Hall	Public Library	Public Reading Room	Newspaper Supply	Assembly Polling station	Birth & Death Registration Office	Power Supply for Domestic Use (ED)	Power Supply for Agricultural Use (EAG)	Power Supply for Commercial Use (EC)	Power Supply for All Uses (EA)	Name	Distance range code i.e. a for <5 Kms, b for 5-10 Kms and c for 10+ kms		
90	91	92	93	94	95	96	97	98	99	100	101	102	103	2	1
c	c	c	c	c	Yes	a	c	Yes	Yes	Yes	Yes	Anakapalle	c	Taragam	1518
c	c	c	c	c	Yes	a	a	Yes	Yes	Yes	Yes	Anakapalle	c	Pulusumamidi	1519
c	c	c	c	c	Yes	Yes	Yes	Yes	Yes	Yes	Yes	Anakapalle	c	Devapuram	1520
c	c	c	c	c	Yes	b	c	Yes	Yes	Yes	Yes	Anakapalle	c	Kothavooru	1521
c	c	b	b	b	Yes	b	b	Yes	Yes	Yes	Yes	Anakapalle	c	Tummalapalem	1522
c	c	c	c	c	b	b	b	Yes	Yes	Yes	Yes	Anakapalle	c	Mulagalapalem	1523
c	c	c	c	c	b	a	a	Yes	Yes	Yes	Yes	Anakapalle	c	Hanumanthapuram	1524
c	c	c	c	c	Yes	a	a	Yes	Yes	Yes	Yes	Anakapalle	c	Valasamamidi	1525
c	c	c	c	c	Yes	b	b	Yes	Yes	Yes	Yes	Anakapalle	c	Kangedda	1526
c	c	c	c	c	b	b	a	Yes	Yes	Yes	Yes	Anakapalle	c	Kotha Valasapadu	1527
c	c	c	c	c	Yes	a	b	Yes	Yes	Yes	Yes	Anakapalle	c	Antilova	1528
c	c	c	c	c	Yes	a	a	Yes	Yes	Yes	Yes	Anakapalle	c	Seekupanasa	1529
c	c	c	c	c	Yes	a	b	Yes	Yes	Yes	Yes	Anakapalle	c	Jeelugupadu	1530
c	c	c	c	c	Yes	b	b	Yes	Yes	Yes	Yes	Anakapalle	c	Dabbapadu	1531
c	c	c	c	c	Yes	b	b	Yes	Yes	Yes	Yes	Anakapalle	c	Jarragaruvu	1532
c	c	c	c	c	Yes	a	b	Yes	Yes	Yes	Yes	Anakapalle	c	Pandigunta	1533
c	c	c	c	c	Yes	a	b	Yes	Yes	Yes	Yes	Anakapalle	c	Kummaripalem	1534
c	c	c	c	c	b	a	a	Yes	No	No	No	Anakapalle	c	Bandalu	1535
												Anakapalle	c	Karya Bandu	1536
												Anakapalle	c	Godugula	1537
												Anakapalle	c	Puttarajupadu	1538
												Anakapalle	c	Vankachinta	1539
												Anakapalle	c	Vanji Bathi	1540

**Census of India 2011- Village Directory
Amenities and Land use (As on 2009)**

Name of District : Visakhapatnam

Location Code No.: 544

Name of Mandal Parishad : Paderu

Location Code No.: 0522

Sl. No.	Name of Village	Land Use										
		Area under different types of land use (in hectares rounded up to one decimal place)										
		Forests	Area under Non-agricultural Uses	Barren and Un-cultivable land	Permanent Pastures and Other Grazing Lands	Land Under Miscellaneous Tree Crops etc.	Culturable Waste Land	Fallow lands other than current fallows	Current Fallows	Net Area Sown	Total Irrigated Land Area	Total Un-irrigated Land Area
1	2	104	105	106	107	108	109	110	111	112	113	114
1518	Taragam	25	3.3	0	0	0	54.9	0	61.2	9.6	9.6	61.2
1519	Pulusumamidi	10	7.3	0	0	0	0.3	0	36	9.4	9.4	36
1520	Devapuram	0	27.3	0	0	0	0	0	163.7	11	11	163.7
1521	Kothavooru	0	17.7	0	0	0	0	0	112.4	6.9	6.9	112.4
1522	Tummalapalem	0	15.7	13.4	0	0	0.9	0	0	0	0	0
1523	Mulagalapalem	0	1.9	0	0	0	0.8	0	0.3	3	3	0.3
1524	Hanumanthapuram	0	0	0	0	0	0	0	0	0	0	0
1525	Valasamamidi	30	5.9	0	0	0	0	0	43	16.1	16.1	43
1526	Kangedda	0	0	0	0	0	0	0	0	0	0	0
1527	Kotha Valasapadu	0	0	0	0	0	0	0	0	0	0	0
1528	Antilova	27.6	1.2	0	0	0	10	0	0	8.2	8.2	0
1529	Seekupanasa	0	0.3	0	0	0	9.4	0	6.3	2	2	6.3
1530	Jeelugupadu	30	16.4	15.6	0	0	0	0	0	0	0	0
1531	Dabbapadu	0	7.2	0	0	0	0	0	55.8	0	0	55.8
1532	Jarragaruvu	0	0	0	0	0	0	0	0	0	0	0
1533	Pandigunta	30	5.8	17.2	12.2	0	1.8	0	0	0	0	0
1534	Kummaripalem	0	0	0	0	0	0	0	0	0	0	0
1535	Bandalu	0	0	0	0	0	0	0	0	0	0	0
1536	Karya Bandu	0	0	0	0	0	0	0	0	0	0	0
1537	Godugula	0	0	0	0	0	0	0	0	0	0	0
1538	Puttarajupadu	0	0	0	0	0	0	0	0	0	0	0
1539	Vankachinta	0	0	0	0	0	0	0	0	0	0	0
1540	Vanji Bathi	0	0	0	0	0	0	0	0	0	0	0

**Census of India 2011- Village Directory
Amenities and Land use (As on 2009)**

Name of District : Visakhapatnam

Location Code No.: 544

Name of Mandal Parishad : Paderu

Location Code No.: 0522

Land Use					Name of three most important commodities manufactured			Name of Village	Sl. No.					
Area irrigated by source (in hectare).					First	Second	Third							
Canals (C)	Wells/Tube-wells(W/TW)	Tanks/Lakes(T/L)	Water Falls(WF)	Others(O)	115	116	117	118	119	120	121	122	2	1
0	0	0	0	9.6									Taragam	1518
0	0	0	0	9.4									Pulusumamidi	1519
0	0	0	0	11									Devapuram	1520
0	0	0	0	6.9									Kothavooru	1521
0	0	0	0	0									Tummalapalem	1522
0	0	0	0	3									Mulagalapalem	1523
0	0	0	0	0									Hanumanthapuram	1524
0	0	0	0	16.1									Valasamamidi	1525
0	0	0	0	0									Kangedda	1526
0	0	0	0	0									Kotha Valasapadu	1527
0	0	0	0	8.2									Antilova	1528
0	0	0	0	2									Seekupanasa	1529
0	0	0	0	0									Jeelugupadu	1530
0	0	0	0	0									Dabbapadu	1531
0	0	0	0	0									Jarragaruvu	1532
0	0	0	0	0									Pandigunta	1533
0	0	0	0	0									Kummaripalem	1534
0	0	0	0	0									Bandalu	1535
0	0	0	0	0									Karya Bandu	1536
0	0	0	0	0									Godugula	1537
0	0	0	0	0									Puttarajupadu	1538
0	0	0	0	0									Vankachinta	1539
0	0	0	0	0									Vanji Bathi	1540

**Census of India 2011- Village Directory
Amenities and Land use (As on 2009)**

Name of District : Visakhapatnam

Location Code No.: 544

Name of Mandal Parishad : Paderu

Location Code No.: 0522

Sl. No.	Name of Village	Location code no.	Total area of the village (in hectares rounded up to one decimal place)	Total population (2011 census)	Number of households (2011 census)	Number of educational amenities available (If not available within the village, the distance range code viz; a for < 5 Kms, b for 5-10 Kms and c for 10+ kms of nearest place where facility is available is given).										
						Pre-Primary school (PP)	Primary school (P)	Middle school (M)	Secondary School (S)	Senior Secondary school (SS)	Degree college of arts science & commerce (ASC)	Engineering college(EC)	Medical college (MC)	Management institute (MI)	Polytechnic (Pt)	
1541	14 Mile Stone	584792	0	0	0											
1542	Chantada	584793	0	0	0											
1543	Ganjigedda	584794	0	0	0											
1544	Tiyyagedda	584795	0	0	0											
1545	Matikabande	584796	0	0	0											
1546	Varukaru	584797	0	0	0											
1547	Chintagunne	584798	0	0	0											
1548	Vantipaka	584799	0	0	0											
Total			16430	50196	12650	1	204	31	13	3	2	0	0	0	0	1

**Census of India 2011- Village Directory
Amenities and Land use (As on 2009)**

Name of District : Visakhapatnam

Location Code No.: 544

Name of Mandal Parishad : Paderu

Location Code No.: 0522

Number of educational amenities available (If not available within the village, the distance range code viz; a for <5 Kms, b for 5-10 Kms and c for 10+ kms of nearest place where facility is available is given).				Number of Medical Amenities available. (If not available within the village, the distance range code viz; a for < 5 Kms, b for 5-10 Kms and c for 10+ kms of nearest place where facility is available is given).										Name of Village	Sl. No.	
17	18	19	20	21	22	23	24	25	26	27	28	29	30			31
Vocational training school /ITI	Non-formal training centre (NFTC)	Special school for disabled (SSD)	Others (specify)	Community health centre (CHC)	Primary health centre (PHC)	Primary health sub centre (PHS)	Maternity and child welfare centre (MCW)	T. B. clinic (TBC)	Hospital-allopathic (HA)	Hospital-alternative medicine (HO)	Dispensary (D)	Veterinary hospital (VH)	Mobile health clinic (MHC)	Family welfare centre (FWC)		
0	0	0	0	1	14	16	0	0	0	0	1	2	181	0		
															14 Mile Stone	1541
															Chantada	1542
															Ganjigedda	1543
															Tiyyagedda	1544
															Matikabande	1545
															Varukaru	1546
															Chintagunne	1547
															Vantipaka	1548

**Census of India 2011- Village Directory
Amenities and Land use (As on 2009)**

Name of District : Visakhapatnam

Location Code No.: 544

Name of Mandal Parishad : Paderu

Location Code No.: 0522

Sl. No.	Name of Village	Number of Non-Government Medical Amenities available.							Availability of drinking water - Yes / No								
		Charitable non Govt. hospital/Nursing home.	Medical practitioner with MBBS Degree	Medical practitioner with other degree	Medical practitioner with no degree	Traditional practitioner and faith healer	Medicine Shop	Others	Tap water (Treated/Untreated)	Well water (Covered / Uncovered well)	Hand Pump	Tube wells / Bore well	Spring	River / Canal	Tank / Pond / Lake	Others	
1	2	32	33	34	35	36	37	38	39	40	41	42	43	44	45	46	
1541	14 Mile Stone																
1542	Chantada																
1543	Ganjigedda																
1544	Tiyyagedda																
1545	Matikabande																
1546	Varukaru																
1547	Chintagunne																
1548	Vantipaka																
Total		1	0	3	1	12	0	119	10	152	63	3	170	3	2	97	

**Census of India 2011- Village Directory
Amenities and Land use (As on 2009)**

Name of District : Visakhapatnam

Location Code No.: 544

Name of Mandal Parishad : Paderu

Location Code No.: 0522

Availability of toilet & others Yes / No				Communication and transport facilities (If amenities available code -Yes is given except for Village Pin Code ,If not available within the village , the distance range code viz; a for < 5 Kms, b for 5-10 Kms and c for 10+ kms of nearest place where facility is available is given).									Name of Village	Sl. No.
Community toilet including bath.	Community toilet excluding bath.	Rural sanitary mart or sanitary hardware outlet available near the village.	Community bio- gas or recycle of waste for productive use.	Post office(PO)	Sub post office (SPO)	Post & Telegraph office (P&TO)	Village Pin Code	Telephones (Land lines)	Public call office (PCO)	Mobile phone coverage	Internet cafes/ Common service centre (CSC)			
47	48	49	50	51	52	53	54	55	56	57	58	2	1	
												14 Mile Stone	1541	
												Chantada	1542	
												Ganjigedda	1543	
												Tiyyagedda	1544	
												Matikabande	1545	
												Varukaru	1546	
												Chintagunne	1547	
												Vantipaka	1548	
0	0	0	0	1	15	1		30	21	71	1			

**Census of India 2011- Village Directory
Amenities and Land use (As on 2009)**

Name of District : Visakhapatnam

Location Code No.: 544

Name of Mandal Parishad : Paderu

Location Code No.: 0522

Sl. No.	Name of Village	Communication and transport facilities (If amenities available code -Yes is given except for Village Pin Code, If not available within the village, the distance range code viz; a for < 5 Kms, b for 5-10 Kms and c for 10+ kms of nearest place where facility is available is given).									
		Private courier facility	Bus service (Public & Private)	Railway stations	Auto/Modified Autos	Taxis and Vans	Tractors	Cycle-pulled rickshaws(Manual & Machine driven)	Carts driven by animals	Sea /River ferry service	
1	2	59	60	61	62	63	64	65	66	67	
1541	14 Mile Stone										
1542	Chantada										
1543	Ganjigedda										
1544	Tiyyagedda										
1545	Matikabande										
1546	Varukaru										
1547	Chintagunne										
1548	Vantipaka										
Total		1	35	0	21	3	1	0	55	0	

**Census of India 2011- Village Directory
Amenities and Land use (As on 2009)**

Name of District : Visakhapatnam

Location Code No.: 544

Name of Mandal Parishad : Paderu

Location Code No.: 0522

Village connected to highways,village roads, banks & credit societies (If amenities available code -Yes is given, If not available within the village , the distance range code viz; a for < 5 Kms, b for 5-10 Kms and c for 10+ kms of nearest place where facility is available is given).												Name of Village	Sl. No.	
68	69	70	71	72	73	74	75	76	77	78	79			
													14 Mile Stone	1541
													Chantada	1542
													Ganjigedda	1543
													Tiyyagedda	1544
													Matikabande	1545
													Varukaru	1546
													Chintagunne	1547
													Vantipaka	1548
0	0	8	40	21	199	22	0	199	3	2	2			

**Census of India 2011- Village Directory
Amenities and Land use (As on 2009)**

Name of District : Visakhapatnam

Location Code No.: 544

Name of Mandal Parishad : Paderu

Location Code No.: 0522

Sl. No.	Name of Village	Availability of miscellaneous facilities (If amenities available code -Yes is given, If not available within the village, the distance range code viz; a for < 5 Kms, b for 5-10 Kms and c for 10+ kms of nearest place where facility is available is given).									
		Self-Help Group (SHG)	Public distribution system (PDS) shop	Mandis / Regular market	Weekly Haat	Agricultural marketing society	Integrated Child Development Scheme (Nutritional Centres)	Anganwadi Centre (Nutritional Centres)	Others (Nutritional Centres)	ASHA (Accredited Social Health Activist)	Community centre with/without TV
1	2	80	81	82	83	84	85	86	87	88	89
1541	14 Mile Stone										
1542	Chantada										
1543	Ganjigedda										
1544	Tiyyagedda										
1545	Matikabande										
1546	Varukaru										
1547	Chintagunne										
1548	Vantipaka										
Total		199	22	4	8	1	1	140	199	116	4

**Census of India 2011- Village Directory
Amenities and Land use (As on 2009)**

Name of District : Visakhapatnam

Location Code No.: 544

Name of Mandal Parishad : Paderu

Location Code No.: 0522

Availability of miscellaneous facilities (If amenities available code -Yes is given, If not available within the village, the distance range code viz; a for < 5 Kms, b for 5-10 Kms and c for 10+ kms of nearest place where facility is available is given).								Availability of electricity (Yes/No)				Nearest Town		Name of Village	Sl. No.
Sports Field,	Sports Club / Recreation Centre	Cinema / Video Hall	Public Library	Public Reading Room	Newspaper Supply	Assembly Polling station	Birth & Death Registration Office	Power Supply for Domestic Use (ED)	Power Supply for Agricultural Use (EAG)	Power Supply for Commercial Use (EC)	Power Supply for All Uses (EA)	Name	Distance range code i.e. a for <5 Kms, b for 5-10 Kms and c for 10+ kms		
90	91	92	93	94	95	96	97	98	99	100	101	102	103	2	1
												Anakapalle	c	14 Mile Stone	1541
												Anakapalle	c	Chantada	1542
												Anakapalle	c	Ganjigedda	1543
												Anakapalle	c	Tiyyagedda	1544
												Anakapalle	c	Matikabande	1545
												Anakapalle	c	Varukaru	1546
												Anakapalle	c	Chintagunne	1547
												Anakapalle	c	Vantipaka	1548
0	0	2	2	2	186	23	23	199	198	198	198		0		

**Census of India 2011- Village Directory
Amenities and Land use (As on 2009)**

Name of District : Visakhapatnam

Location Code No.: 544

Name of Mandal Parishad : Paderu

Location Code No.: 0522

Sl. No.	Name of Village	Land Use										
		Area under different types of land use (in hectares rounded up to one decimal place)										
		Forests	Area under Non-agricultural Uses	Barren and Un-cultivable land	Permanent Pastures and Other Grazing Lands	Land Under Miscellaneous Tree Crops etc.	Culturable Waste Land	Fallow lands other than current fallows	Current Fallows	Net Area Sown	Total Irrigated Land Area	Total Un-irrigated Land Area
1	2	104	105	106	107	108	109	110	111	112	113	114
1541	14 Mile Stone	0	0	0	0	0	0	0	0	0	0	0
1542	Chantada	0	0	0	0	0	0	0	0	0	0	0
1543	Ganjigedda	0	0	0	0	0	0	0	0	0	0	0
1544	Tiyyagedda	0	0	0	0	0	0	0	0	0	0	0
1545	Matikabande	0	0	0	0	0	0	0	0	0	0	0
1546	Varukaru	0	0	0	0	0	0	0	0	0	0	0
1547	Chintagunne	0	0	0	0	0	0	0	0	0	0	0
1548	Vantipaka	0	0	0	0	0	0	0	0	0	0	0
Total		2657.6	3286.4	2628.7	942.8	195.9	1360	325.8	3544.5	1488.2	1152.7	4205.7

**Census of India 2011- Village Directory
Amenities and Land use (As on 2009)**

Name of District : Visakhapatnam

Location Code No.: 544

Name of Mandal Parishad : Paderu

Location Code No.: 0522

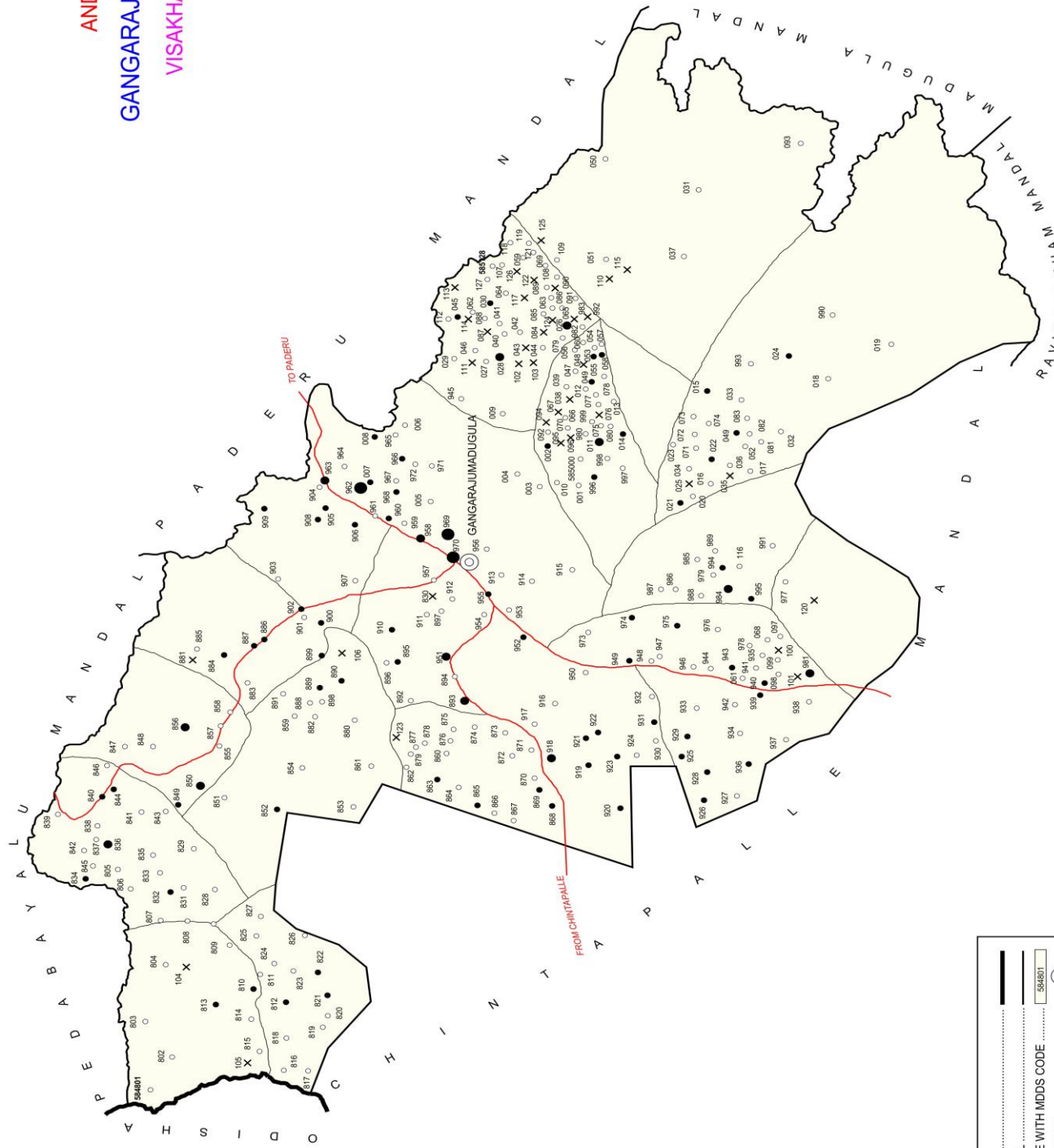
Land Use					Name of three most important commodities manufactured			Name of Village	Sl. No.
Area irrigated by source (in hectare).					First	Second	Third		
Canals (C)	Wells/Tube-wells(W/TW)	Tanks/Lakes(T/L)	Water Falls(WF)	Others(O)					
115	116	117	118	119	120	121	122	2	1
0	0	0	0	0				14 Mile Stone	1541
0	0	0	0	0				Chantada	1542
0	0	0	0	0				Ganjigedda	1543
0	0	0	0	0				Tiyyagedda	1544
0	0	0	0	0				Matikabande	1545
0	0	0	0	0				Varukaru	1546
0	0	0	0	0				Chintagunne	1547
0	0	0	0	0				Vantipaka	1548
0	0	0	0	1153					

INDIA

ANDHRA PRADESH

GANGARAJUMADUGULA MANDAL
VISAKHAPATNAM DISTRICT

NOT TO SCALE



AREA : 645.08 Sq.Kms.
 POPULATION : 53,884
 No. OF TOWNS : NIL
 No. OF VILLAGES : 328
 DISTANCE FROM Dist. H.Qtrs.
 TO MANDAL H.Qtrs. : 142 Kms.

BOUNDARY, STATE
 * MANDAL
 * VILLAGE WITH MDDS CODE 594891
 HEADQUARTERS, MANDAL
 POPULATION SIZE OF VILLAGES: BELOW 200,
 200-499, 500-999, 1000-4999
 UNINHABITED VILLAGE WITH MDDS CODE X 594893
 IMPORTANT METALLED ROADS

Note :- Gangaraju Madugula Mandal Headquarter is K.G.Madugula village (L.C.No.970).

**ALPHABETICAL LIST OF VILLAGES (MANDAL PARISHAD WISE)
VISAKHAPATNAM DISTRICT**

Sl. No.	Name of Village	2011 Census Location Code No.	2001 Census Location Code No.
1	2	3	4
Name of Mandal Parishad : G.Madugula			
Name of Mandal : G.Madugula (0008)			
1	A.Bandaveedhi	2854404848584868	2813000801586800
2	Addulu	2854404848585042	2813000801604200
3	Agampadu	2854404848584901	2813000801590100
4	Akuthota	2854404848585074	2813000801607400
5	Alagam	2854404848584821	2813000801582100
6	Ambalamamidi	2854404848585071	2813000801607100
7	Ambili Mamidi	2854404848585122	2813000801612200
8	Anarbha	2854404848584887	2813000801588700
9	Andanapalle	2854404848584979	2813000801597900
10	Andangisingi	2854404848584968	2813000801596800
11	Aragadapalle	2854404848584864	2813000801586400
12	Bagarugudi	2854404848585092	2813000801609200
13	Balamanusanka	2854404848584973	2813000801597300
14	Balijipeta	2854404848584931	2813000801593100
15	Bandaveedhi	2854404848584962	2813000801596200
16	Bangarudoddi	2854404848585111	2813000801611100
17	Bangarumamidi	2854404848585048	2813000801604800
18	Baram	2854404848584892	2813000801589200
19	Barisingi	2854404848585037	2813000801603700
20	Barsingimetta	2854404848585017	2813000801601700
21	Beeram	2854404848584884	2813000801588400
22	Bheemaloya	2854404848585012	2813000801601200
23	Bobbampadu	2854404848584994	2813000801599400
24	Boddagondi	2854404848584859	2813000801585900
25	Boddagondi	2854404848584986	2813000801598600
26	Boddapadu	2854404848585073	2813000801607300
27	Boddaputtu	2854404848584874	2813000801587400
28	Boddaputtu	2854404848584881	2813000801588100
29	Boddumamidi	2854404848585085	2813000801608500
30	Boithela @ Bonkatili	2854404848584836	2813000801583600
31	Bondapalle	2854404848584873	2813000801587300
32	Bondulapanuku	2854404848585054	2813000801605400
33	Borramamidi	2854404848584928	2813000801592800
34	Buradaveedhi	2854404848584806	2813000801580600
35	Buruguveedhi	2854404848584907	2813000801590700
36	Busipalle	2854404848584818	2813000801581800
37	Busipalle	2854404848584929	2813000801592900
38	Busipalle	2854404848584972	2813000801597200
39	Busulakota	2854404848584841	2813000801584100
40	Buttakota	2854404848585118	2813000801611800
41	Chapagedda	2854404848584837	2813000801583700
42	Cheekumbanda	2854404848584919	2813000801591900
43	Cheemakurapalem	2854404848584948	2813000801594800
44	Chepalle	2854404848584908	2813000801590800
45	Chilakala Mamidi	2854404848585088	2813000801608800
46	Chilakala Mamidi	2854404848585117	2813000801611700
47	Chilakalapalem	2854404848584819	2813000801581900

ALPHABETICAL LIST OF VILLAGES (MANDAL PARISHAD WISE)
VISAKHAPATNAM DISTRICT

Sl. No.	Name of Village	2011 Census Location Code No.	2001 Census Location Code No.
1	2	3	4
Name of Mandal Parishad : G.Madugula			
Name of Mandal : G.Madugula (0008)			
48	Chilakapanasa	2854404848584801	2813000801580100
49	China Kantavaram	2854404848585002	2813000801600200
50	Chinaporlu	2854404848585020	2813000801602000
51	Chinna Pinapalem	2854404848585032	2813000801603200
52	Chinnakothuru	2854404848584985	2813000801598500
53	Chinnalochali	2854404848585008	2813000801600800
54	Chinnaurumu	2854404848584953	2813000801595300
55	Chintalagondi	2854404848584965	2813000801596500
56	Chintaluru	2854404848585081	2813000801608100
57	Chinthakota	2854404848584992	2813000801599200
58	Chittampadu	2854404848584987	2813000801598700
59	Chittamputtu	2854404848584876	2813000801587600
60	Chittudupanuku	2854404848585095	2813000801609500
61	Chittugummi	2854404848584878	2813000801587800
62	Churulapanuku	2854404848585102	2813000801610200
63	Chuttukota	2854404848585065	2813000801606500
64	Dabbagaruvu	2854404848585047	2813000801604700
65	Darlamgondi	2854404848584956	2813000801595600
66	Degalapalem	2854404848585038	2813000801603800
67	Degalarai	2854404848585000	2813000801600000
68	Devarapalle	2854404848584922	2813000801592200
69	Digarapalle	2854404848584845	2813000801584500
70	Dippalagondi	2854404848584851	2813000801585100
71	Donimamidi	2854404848585124	2813000801612400
72	G.Kothuru	2854404848584988	2813000801598800
73	G.M.Kothuru	2854404848584969	2813000801596900
74	G.Nittaputtu	2854404848584909	2813000801590900
75	Gadderai	2854404848584966	2813000801596600
76	Gadigunta	2854404848584849	2813000801584900
77	Gadrayi	2854404848585019	2813000801601900
78	Gaduthuru	2854404848585022	2813000801602200
79	Galipadu	2854404848584940	2813000801594000
80	Gangadevigudi	2854404848585033	2813000801603300
81	Ganjigedda	2854404848585050	2813000801605000
82	Gannelba	2854404848584899	2813000801589900
83	Ganneruputtu	2854404848584964	2813000801596400
84	Ganugurolu	2854404848585052	2813000801605200
85	Ganugurolu	2854404848585110	2813000801611000
86	Garisingi	2854404848584802	2813000801580200
87	Gedalabanda	2854404848584932	2813000801593200
88	Gemmel	2854404848584984	2813000801598400
89	Gemmelibaru	2854404848585072	2813000801607200
90	Godda	2854404848585024	2813000801602400
91	Goddalikarra	2854404848585056	2813000801605600
92	Goddubusulu	2854404848584957	2813000801595700
93	Goddukuralabanda	2854404848585039	2813000801603900
94	Godugumamidi	2854404848585013	2813000801601300

**ALPHABETICAL LIST OF VILLAGES (MANDAL PARISHAD WISE)
VISAKHAPATNAM DISTRICT**

Sl. No.	Name of Village	2011 Census Location Code No.	2001 Census Location Code No.
1	2	3	4
Name of Mandal Parishad : G.Madugula			
Name of Mandal : G.Madugula (0008)			
95	Golagonda	2854404848584997	2813000801599700
96	Gompam	2854404848585018	2813000801601800
97	Gondimelaka	2854404848584981	2813000801598100
98	Gondipadu	2854404848585003	2813000801600300
99	Gondipalle	2854404848584833	2813000801583300
100	Gonduru@ Y.B.Gonduru	2854404848585005	2813000801600500
101	Goradalu	2854404848585090	2813000801609000
102	Gorrilaputtu	2854404848585068	2813000801606800
103	Goyyigunta	2854404848584930	2813000801593000
104	Gummadigondi	2854404848585099	2813000801609900
105	Gummaveedhi	2854404848585106	2813000801610600
106	Guntapalle	2854404848585091	2813000801609100
107	Gurrala Nunni	2854404848585126	2813000801612600
108	Gurralagummi	2854404848585057	2813000801605700
109	Gurrayi	2854404848585006	2813000801600600
110	Indugula	2854404848585063	2813000801606300
111	Jamulaveedhi	2854404848584828	2813000801582800
112	Jannera	2854404848584905	2813000801590500
113	Jarrai	2854404848585030	2813000801603000
114	Jeelugulagoyya	2854404848584829	2813000801582900
115	Jerrai	2854404848585075	2813000801607500
116	Jogulaputtu	2854404848584971	2813000801597100
117	Jolamputtu	2854404848585059	2813000801605900
118	Jurrai	2854404848585125	2813000801612500
119	K.Bandaveedhi	2854404848584810	2813000801581000
120	K.G.Madugula	2854404848584970	2813000801597000
121	K.Kodapalle	2854404848584963	2813000801596300
122	Kajjapalle	2854404848585045	2813000801604500
123	Kandulagade	2854404848584867	2813000801586700
124	Kangulabanda	2854404848585036	2813000801603600
125	Kappalu	2854404848584807	2813000801580700
126	Karakapalle	2854404848584872	2813000801587200
127	Karebanda	2854404848585098	2813000801609800
128	Karnikalanka	2854404848584910	2813000801591000
129	Kichannoli	2854404848585120	2813000801612000
130	Killamkota	2854404848584813	2813000801581300
131	Killupalle	2854404848584823	2813000801582300
132	Kimudupalle	2854404848584949	2813000801594900
133	Kinagari	2854404848584938	2813000801593800
134	Kitumulu	2854404848584889	2813000801588900
135	Kodimamidi	2854404848584808	2813000801580800
136	Kodimamidi	2854404848585104	2813000801610400
137	Kokkirapalle	2854404848584918	2813000801591800
138	Kolambora	2854404848584991	2813000801599100
139	Kondabheemapalem	2854404848585016	2813000801601600
140	Korapalle	2854404848584890	2813000801589000
141	Korrapadu	2854404848584941	2813000801594100

ALPHABETICAL LIST OF VILLAGES (MANDAL PARISHAD WISE)
VISAKHAPATNAM DISTRICT

Sl. No.	Name of Village	2011 Census Location Code No.	2001 Census Location Code No.
1	2	3	4
Name of Mandal Parishad : G.Madugula			
Name of Mandal : G.Madugula (0008)			
142	Kotha Kondalu	2854404848585119	2813000801611900
143	Kothagaruvu	2854404848585041	2813000801604100
144	Kothakundalu	2854404848585066	2813000801606600
145	Kothapalle	2854404848585025	2813000801602500
146	Kothurupadu	2854404848584975	2813000801597500
147	Krishnapuram	2854404848584936	2813000801593600
148	Kuddangi	2854404848585031	2813000801603100
149	Kulupadu	2854404848584951	2813000801595100
150	Kumbidisingi	2854404848585007	2813000801600700
151	Kumburla	2854404848584847	2813000801584700
152	Kummaragunta	2854404848585064	2813000801606400
153	Kuneti	2854404848584995	2813000801599500
154	Kuntalam	2854404848584939	2813000801593900
155	Kuntipalle	2854404848584983	2813000801598300
156	Kuntupalle	2854404848585116	2813000801611600
157	Kuridilu	2854404848584809	2813000801580900
158	Labbarla	2854404848585078	2813000801607800
159	Lakkapadu	2854404848585069	2813000801606900
160	Lakkulu	2854404848584917	2813000801591700
161	Luvvapalle	2854404848584947	2813000801594700
162	M.Nittaputtu	2854404848584895	2813000801589500
163	Madathakonda	2854404848584805	2813000801580500
164	Maddigaruvu	2854404848584840	2813000801584000
165	Maddiveedhi	2854404848584858	2813000801585800
166	Maddulabanda	2854404848584952	2813000801595200
167	Madhuramamidi	2854404848584915	2813000801591500
168	Mallipadu	2854404848585093	2813000801609300
169	Mandibha	2854404848584834	2813000801583400
170	Mandigaruvu	2854404848585009	2813000801600900
171	Mandivanam	2854404848584883	2813000801588300
172	Manepalle	2854404848584817	2813000801581700
173	Mangathapalem	2854404848585021	2813000801602100
174	Marripalem	2854404848584924	2813000801592400
175	Matchyapuram	2854404848584960	2813000801596000
176	Mettapadu	2854404848585067	2813000801606700
177	Mittalapadu	2854404848584945	2813000801594500
178	Molikalu	2854404848585103	2813000801610300
179	Mondikota	2854404848585060	2813000801606000
180	Mosaidipanuku Kothuru	2854404848584857	2813000801585700
181	Mulagaruvu	2854404848584875	2813000801587500
182	Mulagaruvu	2854404848584982	2813000801598200
183	Mulakaiputtu	2854404848584978	2813000801597800
184	Neyyalabanda	2854404848585082	2813000801608200
185	Nittamamidi	2854404848585080	2813000801608000
186	Nugumamidi	2854404848584855	2813000801585500
187	Nurmathi	2854404848584856	2813000801585600
188	Olimamidi	2854404848585101	2813000801610100

ALPHABETICAL LIST OF VILLAGES (MANDAL PARISHAD WISE)
VISAKHAPATNAM DISTRICT

Sl. No.	Name of Village	2011 Census Location Code No.	2001 Census Location Code No.
1	2	3	4
Name of Mandal Parishad : G.Madugula			
Name of Mandal : G.Madugula (0008)			
189	Omtampadu	2854404848585100	2813000801610000
190	P.G.Madugula	2854404848584958	2813000801595800
191	Pacheli	2854404848585046	2813000801604600
192	Pachinapalle	2854404848585023	2813000801602300
193	Padmapuram	2854404848584926	2813000801592600
194	Palakonda	2854404848584896	2813000801589600
195	Palamamidi	2854404848584869	2813000801586900
196	Palamamidi	2854404848585087	2813000801608700
197	Panasalagedda	2854404848585035	2813000801603500
198	Panasapalle	2854404848584843	2813000801584300
199	Peda Bayalu	2854404848585107	2813000801610700
200	Peda Luvvasingi	2854404848584865	2813000801586500
201	Pedagedda	2854404848585083	2813000801608300
202	Pedajageeru	2854404848584888	2813000801588800
203	Pedakantavaram	2854404848585010	2813000801601000
204	Pedakonda	2854404848584898	2813000801589800
205	Pedalanka	2854404848584954	2813000801595400
206	Pedapadu	2854404848584976	2813000801597600
207	Pedaporlu	2854404848585070	2813000801607000
208	Pedaurumu	2854404848584955	2813000801595500
209	Pedavalasa	2854404848585043	2813000801604300
210	Pedavalasa	2854404848585112	2813000801611200
211	Pedda Kiltaru	2854404848584942	2813000801594200
212	Peddabayalu	2854404848585058	2813000801605800
213	Peddagaruvu	2854404848584838	2813000801583800
214	Peddalochole	2854404848585026	2813000801602600
215	Peddapinapalem	2854404848585051	2813000801605100
216	Peddapolam	2854404848585121	2813000801612100
217	Pina Kiltharu	2854404848584934	2813000801593400
218	Pinajageeru	2854404848584846	2813000801584600
219	Pinaluvvasingi	2854404848584862	2813000801586200
220	Pinnapolam	2854404848585115	2813000801611500
221	Pisumamidi	2854404848585044	2813000801604400
222	Pittagullu @ Pittagudlu	2854404848585079	2813000801607900
223	Polamanagedda	2854404848585094	2813000801609400
224	Porlu	2854404848585062	2813000801606200
225	Porlubanda	2854404848584944	2813000801594400
226	Porlugunta	2854404848584825	2813000801582500
227	Pulagondi	2854404848584897	2813000801589700
228	Pulusumamidi	2854404848584844	2813000801584400
229	Putikametta	2854404848584831	2813000801583100
230	Rachakanuku	2854404848585128	2813000801612800
231	Rachapalle	2854404848584912	2813000801591200
232	Rachapanuku	2854404848585027	2813000801602700
233	Rachaveedhi	2854404848584832	2813000801583200
234	Rallaputtu	2854404848585015	2813000801601500
235	Ramachandrapalem	2854404848584990	2813000801599000

**ALPHABETICAL LIST OF VILLAGES (MANDAL PARISHAD WISE)
VISAKHAPATNAM DISTRICT**

Sl. No.	Name of Village	2011 Census Location Code No.	2001 Census Location Code No.
1	2	3	4
Name of Mandal Parishad : G.Madugula			
Name of Mandal : G.Madugula (0008)			
236	Reemali	2854404848584914	2813000801591400
237	Regadi	2854404848584877	2813000801587700
238	Reyyalagedda	2854404848584804	2813000801580400
239	Rolangiputtu	2854404848584894	2813000801589400
240	Rolangiputtu	2854404848584959	2813000801595900
241	Rolugunta	2854404848585076	2813000801607600
242	Roppulu	2854404848585089	2813000801608900
243	Rudibayalu	2854404848584891	2813000801589100
244	S.Kothuru	2854404848585014	2813000801601400
245	Sadangi	2854404848585077	2813000801607700
246	Sadeku	2854404848584893	2813000801589300
247	Salimerangi	2854404848584885	2813000801588500
248	Sampangi Puttu	2854404848584993	2813000801599300
249	Sangam	2854404848584961	2813000801596100
250	Sangambanda	2854404848584937	2813000801593700
251	Sanguloya	2854404848584863	2813000801586300
252	Sankulamaddi	2854404848584811	2813000801581100
253	Sariya	2854404848584927	2813000801592700
254	Sariyapalle	2854404848584814	2813000801581400
255	Seetabanda	2854404848585055	2813000801605500
256	Singam Valasa	2854404848584839	2813000801583900
257	Singarajupeta	2854404848584999	2813000801599900
258	Singarbagondi	2854404848584830	2813000801583000
259	Singarbha	2854404848584911	2813000801591100
260	Sirasapalle	2854404848584827	2813000801582700
261	Sirlabanda	2854404848584870	2813000801587000
262	Solabham	2854404848585011	2813000801601100
263	Sopalu	2854404848584826	2813000801582600
264	Subbulu	2854404848584835	2813000801583500
265	Surimetta	2854404848584820	2813000801582000
266	Surtipalle	2854404848584803	2813000801580300
267	Surtipalle	2854404848584880	2813000801588000
268	Suvvapadu	2854404848584935	2813000801593500
269	Talabarsingi	2854404848585109	2813000801610900
270	Talabarsingi	2854404848585084	2813000801608400
271	Tarabusingi	2854404848584866	2813000801586600
272	Tartalu	2854404848584824	2813000801582400
273	Tene Bandalu	2854404848585096	2813000801609600
274	Terlamamidi	2854404848584950	2813000801595000
275	Thadiveedhi	2854404848584886	2813000801588600
276	Thaggimetta	2854404848584882	2813000801588200
277	Thallimamidi	2854404848585086	2813000801608600
278	Thatipalem	2854404848584946	2813000801594600
279	Thiyyagundam	2854404848584860	2813000801586000
280	Thoka Chilaka	2854404848585097	2813000801609700
281	Thoka Rai	2854404848584925	2813000801592500
282	Thotalagondi	2854404848585001	2813000801600100

ALPHABETICAL LIST OF VILLAGES (MANDAL PARISHAD WISE)
VISAKHAPATNAM DISTRICT

Sl. No.	Name of Village	2011 Census Location Code No.	2001 Census Location Code No.
1	2	3	4
Name of Mandal Parishad : G.Madugula			
Name of Mandal : G.Madugula (0008)			
283	Thummedala Neredu	2854404848584904	2813000801590400
284	Tiyyamamidi	2854404848585029	2813000801602900
285	Tiyyamamidi	2854404848585114	2813000801611400
286	Totamamidi	2854404848585108	2813000801610800
287	Ubalagaruvu	2854404848584903	2813000801590300
288	Udapalam	2854404848584977	2813000801597700
289	Ullikallalabanda	2854404848584980	2813000801598000
290	Ullivarapadu	2854404848584933	2813000801593300
291	Urlumetta	2854404848584967	2813000801596700
292	Vakapalle	2854404848584850	2813000801585000
293	Valam Mamidi	2854404848585113	2813000801611300
294	Valasamamidi	2854404848584879	2813000801587900
295	Valasapadu	2854404848585061	2813000801606100
296	Valasapanasa	2854404848584815	2813000801581500
297	Vallaamamidi	2854404848585123	2813000801612300
298	Vallangula	2854404848584916	2813000801591600
299	Vanabhampadu	2854404848584920	2813000801592000
300	Vanabharangipadu	2854404848585049	2813000801604900
301	Vanchebu	2854404848584871	2813000801587100
302	Vandrangipadu	2854404848584816	2813000801581600
303	Vandrangula	2854404848584848	2813000801584800
304	Vanjangipadu	2854404848585004	2813000801600400
305	Vanjari	2854404848584943	2813000801594300
306	Vannelabha	2854404848584900	2813000801590000
307	Vantalamamidi	2854404848584852	2813000801585200
308	Vantalamamidi	2854404848585040	2813000801604000
309	Vanthala	2854404848585028	2813000801602800
310	Vanukuru	2854404848584812	2813000801581200
311	Varadamamidi	2854404848584853	2813000801585300
312	Varigelapalem	2854404848584974	2813000801597400
313	Varlamamidi	2854404848584989	2813000801598900
314	Vasamamidi	2854404848585053	2813000801605300
315	Vasulapanasa	2854404848585105	2813000801610500
316	Vattivagisa	2854404848584996	2813000801599600
317	Vayyampalle	2854404848584861	2813000801586100
318	Vedurupalle	2854404848585034	2813000801603400
319	Vemarajukodapalle	2854404848584902	2813000801590200
320	Vennela	2854404848584906	2813000801590600
321	Vennelakota	2854404848584921	2813000801592100
322	Yeduchavallu	2854404848584923	2813000801592300
323	Yedulagaravu	2854404848585127	2813000801612700
324	Yegarapalle	2854404848584842	2813000801584200
325	Yegaratchapalle	2854404848584913	2813000801591300
326	Yenugugondi	2854404848584998	2813000801599800
327	Yerragoppu	2854404848584854	2813000801585400
328	Yesthala	2854404848584822	2813000801582200

**Census of India 2011- Village Directory
Amenities and Land use (As on 2009)**

Name of District : Visakhapatnam

Location Code No.: 544

Name of Mandal Parishad : G.Madugula

Location Code No.: 0523

Sl. No.	Name of Village	Location code no.	Total area of the village (in hectares rounded up to one decimal place)	Total population (2011 census)	Number of households (2011 census)	Number of educational amenities available (If not available within the village, the distance range code viz; a for < 5 Kms, b for 5-10 Kms and c for 10+ kms of nearest place where facility is available is given).										
						Pre-Primary school (PP)	Primary school (P)	Middle school (M)	Secondary School (S)	Senior Secondary school (SS)	Degree college of arts science & commerce (ASC)	Engineering college(EC)	Medical college (MC)	Management institute (MI)	Polytechnic (Pt)	
1	2	3	4	5	6	7	8	9	10	11	12	13	14	15	16	
1549	Chilakapanasa	584801	24	199	50	c	1	c	c	c	c	c	c	c	c	
1550	Garisingi	584802	81	94	22	c	b	b	c	c	c	c	c	c	c	
1551	Surtipalle	584803	165	154	35	c	1	b	c	c	c	c	c	c	c	
1552	Reyyalagedda	584804	27	76	19	c	1	1	c	c	c	c	c	c	c	
1553	Madathakonda	584805	0	108	27	c	a	b	c	c	c	c	c	c	c	
1554	Buradaveedhi	584806	41	61	12	c	1	b	c	c	c	c	c	c	c	
1555	Kappalu	584807	87	92	25	c	a	b	c	c	c	c	c	c	c	
1556	Kodimamidi	584808	17	52	14	c	1	b	c	c	c	c	c	c	c	
1557	Kuridilu	584809	25	50	14	c	1	b	c	c	c	c	c	c	c	
1558	K.Bandaveedhi	584810	39	205	53	c	1	b	c	c	c	c	c	c	c	
1559	Sankulamaddi	584811	50	89	22	c	1	b	c	c	c	c	c	c	c	
1560	Vanukuru	584812	45	229	54	c	1	b	c	c	c	c	c	c	c	
1561	Killamkota	584813	154	428	94	c	1	b	c	c	c	c	c	c	c	
1562	Sariyapalle	584814	83	111	26	c	2	b	c	c	c	c	c	c	c	
1563	Valasapanasa	584815	7	20	6	c	b	c	c	c	c	c	c	c	c	
1564	Vandrangipadu	584816	59	72	14	c	b	c	c	c	c	c	c	c	c	
1565	Manepalle	584817	9	9	3	c	a	c	c	c	c	c	c	c	c	
1566	Busipalle	584818	22	79	28	c	1	c	c	c	c	c	c	c	c	
1567	Chilakalapalem	584819	23	47	13	c	1	c	c	c	c	c	c	c	c	
1568	Surimetta	584820	37	98	33	c	1	c	c	c	c	c	c	c	c	
1569	Alagam	584821	54	225	50	c	1	c	c	c	c	c	c	c	c	
1570	Yesthala	584822	3	229	59	c	1	c	c	c	c	c	c	c	c	
1571	Killupalle	584823	40	71	16	c	b	c	c	c	c	c	c	c	c	

**Census of India 2011- Village Directory
Amenities and Land use (As on 2009)**

Name of District : Visakhapatnam

Location Code No.: 544

Name of Mandal Parishad : G.Madugula

Location Code No.: 0523

Number of educational amenities available (If not available within the village, the distance range code viz; a for <5 Kms, b for 5-10 Kms and c for 10+ kms of nearest place where facility is available is given).				Number of Medical Amenities available. (If not available within the village, the distance range code viz; a for < 5 Kms, b for 5-10 Kms and c for 10+ kms of nearest place where facility is available is given).											Name of Village	Sl. No.
Vocational training school /ITI	Non-formal training centre (NFTC)	Special school for disabled (SSD)	Others (specify)	Community health centre (CHC)	Primary health centre (PHC)	Primary health sub centre (PHS)	Maternity and child welfare centre (MCW)	T. B. clinic (TBC)	Hospital-allopathic (HA)	Hospital-alternative medicine (HO)	Dispensary (D)	Veterinary hospital (VH)	Mobile health clinic (MHC)	Family welfare centre (FWC)		
17	18	19	20	21	22	23	24	25	26	27	28	29	30	31	2	1
c	c	c		c	1	c	c	c	c	c	c	c	b	c	Chilakapanasa	1549
c	c	c		c	c	c	c	c	c	c	c	c	1	c	Garisingi	1550
c	c	c		c	c	c	c	c	c	c	c	c	1	c	Surtipalle	1551
c	c	c		c	c	c	c	c	c	c	c	c	1	c	Reyyalagedda	1552
c	c	c		c	c	c	c	c	c	c	c	c	1	c	Madathakonda	1553
c	c	c		c	c	c	c	c	c	c	c	c	1	c	Buradaveedhi	1554
c	c	c		c	c	c	c	c	c	c	c	c	1	c	Kappalu	1555
c	c	c		c	c	c	c	c	c	c	c	c	1	c	Kodimamidi	1556
c	c	c		c	c	c	c	c	c	c	c	c	1	c	Kuridilu	1557
c	c	c		c	1	c	c	c	c	c	c	c	a	c	K.Bandaveedhi	1558
c	c	c		c	c	c	c	c	c	c	c	c	1	c	Sankulamaddi	1559
c	c	c		c	c	b	c	c	c	c	c	c	1	c	Vanukuru	1560
c	c	c		c	c	1	c	c	c	c	c	c	b	c	Killamkota	1561
c	c	c		c	c	b	c	c	c	c	c	c	1	c	Sariyapalle	1562
c	c	c		c	c	c	c	c	c	c	c	c	1	c	Valasapanasa	1563
c	c	c		c	c	c	c	c	c	c	c	c	1	c	Vandrangipadu	1564
c	c	c		c	c	c	c	c	c	c	c	c	1	c	Manepalle	1565
b	c	c		c	c	c	c	c	c	c	c	c	1	c	Busipalle	1566
c	c	c		c	c	c	c	c	c	c	c	c	1	c	Chilakalapalem	1567
c	c	c		c	c	c	c	c	c	c	c	c	1	c	Surimetta	1568
c	c	c		c	c	c	c	c	c	c	c	c	1	c	Alagam	1569
c	c	c		c	c	c	c	c	c	c	c	c	1	c	Yesthala	1570
c	c	c		c	c	c	c	c	c	c	c	c	1	c	Killupalle	1571

**Census of India 2011- Village Directory
Amenities and Land use (As on 2009)**

Name of District : Visakhapatnam

Location Code No.: 544

Name of Mandal Parishad : G.Madugula

Location Code No.: 0523

Sl. No.	Name of Village	Number of Non-Government Medical Amenities available.							Availability of drinking water - Yes / No								
		Charitable non Govt. hospital/Nursing home.	Medical practitioner with MBBS Degree	Medical practitioner with other degree	Medical practitioner with no degree	Traditional practitioner and faith healer	Medicine Shop	Others	Tap water (Treated/Untreated)	Well water (Covered / Uncovered well)	Hand Pump	Tube wells / Bore well	Spring	River / Canal	Tank / Pond / Lake	Others	
1	2	32	33	34	35	36	37	38	39	40	41	42	43	44	45	46	
1549	Chilakapanasa	0	0	0	0	0	0	0	No	No	No	No	Yes	No	Yes	Yes	
1550	Garisingi	0	0	0	0	0	0	0	No	Yes	No	Yes	No	No	No	Yes	
1551	Surtipalle	0	0	0	0	0	0	0	No	Yes	No	No	Yes	No	No	Yes	
1552	Reyyalagedda	0	0	0	0	0	0	0	No	Yes	No	No	Yes	No	No	No	
1553	Madathakonda	0	0	0	0	0	0	0	No	Yes	No	No	Yes	No	No	No	
1554	Buradaveedhi	0	0	0	0	0	0	0	No	Yes	No	No	Yes	No	No	No	
1555	Kappalu	0	0	0	0	0	0	0	No	Yes	No	No	Yes	No	No	No	
1556	Kodimamidi	0	0	0	0	0	0	0	No	Yes	No	No	Yes	No	No	No	
1557	Kuridilu	0	0	0	0	0	0	0	No	Yes	No	No	Yes	No	No	No	
1558	K.Bandaveedhi	0	0	0	0	0	0	0	No	Yes	No	No	No	Yes	No	No	
1559	Sankulamaddi	0	0	0	0	0	0	0	No	Yes	No	No	Yes	No	No	Yes	
1560	Vanukuru	0	0	0	0	0	0	0	No	Yes	Yes	Yes	No	No	No	Yes	
1561	Killamkota	0	0	0	0	0	0	0	No	Yes	No	No	Yes	No	No	Yes	
1562	Sariyapalle	0	0	0	0	0	0	0	No	Yes	No	Yes	No	No	No	No	
1563	Valasapanasa	0	0	0	0	0	0	0	No	Yes	No	No	Yes	No	No	No	
1564	Vandrangipadu	0	0	0	0	0	0	0	No	No	No	No	Yes	No	No	Yes	
1565	Manepalle	0	0	0	0	0	0	0	No	No	No	No	Yes	No	No	Yes	
1566	Busipalle	0	0	0	0	0	0	0	No	No	No	No	Yes	No	No	No	
1567	Chilakalapalem	0	0	0	0	0	0	0	No	No	No	No	Yes	No	No	No	
1568	Surimetta	0	0	0	0	0	0	0	No	Yes	No	Yes	No	No	No	Yes	
1569	Alagam	0	0	0	0	0	0	0	No	No	No	No	Yes	No	No	Yes	
1570	Yesthala	0	0	0	0	0	0	0	No	No	No	No	Yes	No	No	No	
1571	Killupalle	0	0	0	0	0	0	0	No	No	No	No	Yes	No	No	Yes	

**Census of India 2011- Village Directory
Amenities and Land use (As on 2009)**

Name of District : Visakhapatnam

Location Code No.: 544

Name of Mandal Parishad : G.Madugula

Location Code No.: 0523

Availability of toilet & others Yes / No				Communication and transport facilities (If amenities available code -Yes is given except for Village Pin Code ,If not available within the village , the distance range code viz; a for < 5 Kms, b for 5-10 Kms and c for 10+ kms of nearest place where facility is available is given).									Name of Village	Sl. No.
Community toilet including bath.	Community toilet excluding bath.	Rural sanitary mart or sanitary hardware outlet available near the village.	Community bio- gas or recycle of waste for productive use.	Post office(PO)	Sub post office (SPO)	Post & Telegraph office (P&TO)	Village Pin Code	Telephones (Land lines)	Public call office (PCO)	Mobile phone coverage	Internet cafes/ Common service centre (CSC)			
47	48	49	50	51	52	53	54	55	56	57	58	2	1	
No	No	No	No	c	c	c	531029	c	c	c	c	Chilakapanasa	1549	
No	No	No	No	c	c	c	531029	c	c	c	c	Garisingi	1550	
No	No	No	No	c	c	c	531029	c	c	c	c	Surtipalle	1551	
No	No	No	No	c	c	c	531029	c	c	c	c	Reyyalagedda	1552	
No	No	No	No	c	c	c	531029	c	c	c	c	Madathakonda	1553	
No	No	No	No	c	c	c	531029	c	c	c	c	Buradaveedhi	1554	
No	No	No	No	c	c	c	531029	c	c	c	c	Kappalu	1555	
No	No	No	No	c	c	c	531029	c	c	c	c	Kodimamidi	1556	
No	No	No	No	c	c	c	531029	c	c	c	c	Kuridilu	1557	
No	No	No	No	c	c	c	531029	c	c	c	c	K.Bandaveedhi	1558	
No	No	No	No	c	c	c	531029	c	c	c	c	Sankulamaddi	1559	
No	No	No	No	c	c	c	531029	c	c	c	c	Vanukuru	1560	
No	No	No	No	c	c	c	531029	c	c	c	c	Killamkota	1561	
No	No	No	No	c	c	c	531029	c	c	c	c	Sariyapalle	1562	
No	No	No	No	c	c	c	531029	c	c	c	c	Valasapanasa	1563	
No	No	No	No	c	c	c	531029	c	c	c	c	Vandrangipadu	1564	
No	No	No	No	c	c	c	531029	c	c	c	c	Manepalle	1565	
No	No	No	No	c	c	c	531029	c	c	c	c	Busipalle	1566	
No	No	No	No	c	c	c	531029	c	c	c	c	Chilakalapalem	1567	
No	No	No	No	c	c	c	531029	c	c	c	c	Surimetta	1568	
No	No	No	No	c	c	c	531029	c	c	c	c	Alagam	1569	
No	No	No	No	c	c	c	531029	c	c	c	c	Yesthala	1570	
No	No	No	No	c	c	c	531029	c	c	c	c	Killupalle	1571	

**Census of India 2011- Village Directory
Amenities and Land use (As on 2009)**

Name of District : Visakhapatnam

Location Code No.: 544

Name of Mandal Parishad : G.Madugula

Location Code No.: 0523

Sl. No.	Name of Village	Communication and transport facilities (If amenities available code -Yes is given except for Village Pin Code, If not available within the village, the distance range code viz; a for < 5 Kms, b for 5-10 Kms and c for 10+ kms of nearest place where facility is available is given).									
		Private courier facility	Bus service (Public & Private)	Railway stations	Auto/Modified Autos	Taxis and Vans	Tractors	Cycle-pulled rickshaws(Manual & Machine driven)	Carts driven by animals	Sea /River ferry service	
1	2	59	60	61	62	63	64	65	66	67	
1549	Chilakapanasa	c	c	c	c	c	c		c	c	
1550	Garisingi	c	c	c	c	c	c		c	c	
1551	Surtipalle	c	c	c	c	c	c		c	c	
1552	Reyyalagedda	c	c	c	c	c	c		c	c	
1553	Madathakonda	c	b	c	c	c	c		c	c	
1554	Buradaveedhi	c	c	c	c	c	c		c	c	
1555	Kappalu	c	c	c	c	c	c		c	c	
1556	Kodimamidi	c	c	c	c	c	c		c	c	
1557	Kuridilu	c	c	c	c	c	c		c	c	
1558	K.Bandaveedhi	c	c	c	c	c	c		b	c	
1559	Sankulamaddi	c	c	c	c	c	c		b	c	
1560	Vanukuru	c	c	c	c	c	c		b	c	
1561	Killamkota	c	c	c	c	c	c		Yes	c	
1562	Sariyapalle	c	c	c	c	c	c		a	c	
1563	Valasapanasa	c	c	c	c	c	c		b	c	
1564	Vandrangipadu	c	c	c	c	c	c		b	c	
1565	Manepalle	c	c	c	c	c	c		c	c	
1566	Busipalle	c	c	c	c	c	c		b	c	
1567	Chilakalapalem	c	c	c	c	c	c		b	c	
1568	Surimetta	c	c	c	c	c	c		a	c	
1569	Alagam	c	c	c	c	c	c		Yes	c	
1570	Yesthala	c	c	c	c	c	c		a	c	
1571	Killupalle	c	c	c	c	c	c		b	c	

**Census of India 2011- Village Directory
Amenities and Land use (As on 2009)**

Name of District : Visakhapatnam

Location Code No.: 544

Name of Mandal Parishad : G.Madugula

Location Code No.: 0523

Village connected to highways,village roads, banks & credit societies (If amenities available code -Yes is given, If not available within the village , the distance range code viz; a for < 5 Kms, b for 5-10 Kms and c for 10+ kms of nearest place where facility is available is given).												Name of Village	Sl. No.
Connected to national highway(NH)	Connected to state highway(SH)	Connected to major district road (MDR)	Connected to others district road	Pucca roads	Kutchcha roads	Water bounded macadam(WBM) roads	Navigable waterway (river/canal)(NW)	Footpaths (FP)	Commercial & Co-operative Banks	ATM	Agricultural Credit Societies		
68	69	70	71	72	73	74	75	76	77	78	79	2	1
c	c	c	c	b	Yes	b		Yes	c	c	c	Chilakapanasa	1549
c	c	c	c	a	Yes	b		Yes	c	c	c	Garisingi	1550
c	c	c	c	b	Yes	b		Yes	c	c	c	Surtipalle	1551
c	c	c	c	b	Yes	Yes		Yes	c	c	c	Reyyalagedda	1552
c	c	c	c	a	Yes	b		Yes	c	c	c	Madathakonda	1553
c	c	c	c	a	Yes	Yes		Yes	c	c	c	Buradaveedhi	1554
c	c	c	c	b	Yes	c		Yes	c	c	c	Kappalu	1555
c	c	c	c	a	Yes	c		Yes	c	c	c	Kodimamidi	1556
c	c	c	c	b	Yes	c		Yes	c	c	c	Kuridilu	1557
c	c	c	c	b	Yes	b		Yes	c	c	c	K.Bandaveedhi	1558
c	c	c	c	b	Yes	c		Yes	c	c	c	Sankulamaddi	1559
c	c	c	c	a	Yes	b		Yes	c	c	c	Vanukuru	1560
c	c	c	c	b	Yes	b		Yes	c	c	c	Killamkota	1561
c	c	c	c	b	Yes	b		Yes	c	c	c	Sariyapalle	1562
c	c	c	c	b	Yes	c		Yes	c	c	c	Valasapanasa	1563
c	c	c	c	b	Yes	c		Yes	c	c	c	Vandrangipadu	1564
c	c	c	c	a	Yes	c		Yes	c	c	c	Manepalle	1565
c	c	c	c	b	Yes	c		Yes	c	c	c	Busipalle	1566
c	c	c	c	a	Yes	c		Yes	c	c	c	Chilakalapalem	1567
c	c	c	c	b	Yes	c		Yes	c	c	c	Surimetta	1568
c	c	c	c	b	Yes	b		Yes	c	c	c	Alagam	1569
c	c	c	c	a	Yes	b		Yes	c	c	c	Yesthala	1570
c	c	c	c	b	Yes	c		Yes	c	c	c	Killupalle	1571

**Census of India 2011- Village Directory
Amenities and Land use (As on 2009)**

Name of District : Visakhapatnam

Location Code No.: 544

Name of Mandal Parishad : G.Madugula

Location Code No.: 0523

Sl. No.	Name of Village	Availability of miscellaneous facilities (If amenities available code -Yes is given, If not available within the village, the distance range code viz; a for < 5 Kms, b for 5-10 Kms and c for 10+ kms of nearest place where facility is available is given).									
		Self-Help Group (SHG)	Public distribution system (PDS) shop	Mandis / Regular market	Weekly Haat	Agricultural marketing society	Integrated Child Development Scheme (Nutritional Centres)	Anganwadi Centre (Nutritional Centres)	Others (Nutritional Centres)	ASHA (Accredited Social Health Activist)	Community centre with/without TV
1	2	80	81	82	83	84	85	86	87	88	89
1549	Chilakapanasa	Yes	c	c	c	c	c	Yes	Yes	c	c
1550	Garisingi	Yes	c	a	c	c	c	Yes	Yes	c	c
1551	Surtipalle	Yes	c	c	c	c	c	Yes	Yes	Yes	c
1552	Reyyalagedda	Yes	c	b	c	c	c	a	Yes	a	c
1553	Madathakonda	Yes	b	c	b	c	c	Yes	Yes	Yes	c
1554	Buradaveedhi	Yes	b	c	c	c	c	b	Yes	c	c
1555	Kappalu	Yes	c	c	c	c	c	Yes	Yes	c	c
1556	Kodimamidi	Yes	c	c	c	c	c	a	Yes	c	c
1557	Kuridilu	Yes	c	c	c	c	c	c	Yes	c	c
1558	K.Bandaveedhi	Yes	c	c	c	c	c	Yes	Yes	c	c
1559	Sankulamaddi	Yes	c	c	c	c	c	a	Yes	a	c
1560	Vanukuru	Yes	c	c	c	c	c	Yes	Yes	Yes	c
1561	Killamkota	Yes	c	c	c	c	c	Yes	Yes	Yes	c
1562	Sariyapalle	Yes	b	c	c	c	c	Yes	Yes	Yes	c
1563	Valasapanasa	Yes	c	c	c	c	c	c	Yes	c	c
1564	Vandrangipadu	Yes	c	c	c	c	c	c	Yes	c	c
1565	Manepalle	Yes	c	c	c	c	c	c	Yes	c	c
1566	Busipalle	Yes	c	c	c	c	c	Yes	Yes	c	c
1567	Chilakalapalem	Yes	c	c	c	c	c	c	Yes	c	c
1568	Surimetta	Yes	a	c	c	c	c	Yes	Yes	c	c
1569	Alagam	Yes	c	c	c	c	c	Yes	Yes	Yes	c
1570	Yesthala	Yes	c	c	c	c	c	Yes	Yes	Yes	c
1571	Killupalle	Yes	c	c	c	c	c	c	Yes	c	a

**Census of India 2011- Village Directory
Amenities and Land use (As on 2009)**

Name of District : Visakhapatnam

Location Code No.: 544

Name of Mandal Parishad : G.Madugula

Location Code No.: 0523

Availability of miscellaneous facilities (If amenities available code -Yes is given, If not available within the village, the distance range code viz; a for < 5 Kms, b for 5-10 Kms and c for 10+ kms of nearest place where facility is available is given).								Availability of electricity (Yes/No)				Nearest Town		Name of Village	Sl. No.
Sports Field,	Sports Club / Recreation Centre	Cinema / Video Hall	Public Library	Public Reading Room	Newspaper Supply	Assembly Polling station	Birth & Death Registration Office	Power Supply for Domestic Use (ED)	Power Supply for Agricultural Use (EAG)	Power Supply for Commercial Use (EC)	Power Supply for All Uses (EA)	Name	Distance range code i.e. a for <5 Kms, b for 5-10 Kms and c for 10+ kms		
90	91	92	93	94	95	96	97	98	99	100	101	102	103	2	1
c	c	c	c	c	Yes	b	b	Yes	No	No	No	Anakapalle	c	Chilakapanasa	1549
c	c	c	c	c	Yes	b	b	Yes	No	No	No	Anakapalle	c	Garisingi	1550
c	c	c	c	c	Yes	b	b	Yes	No	No	No	Anakapalle	c	Surtipalle	1551
c	c	c	c	c	Yes	b	b	Yes	No	No	No	Anakapalle	c	Reyyalagedda	1552
c	c	c	c	c	Yes	b	b	Yes	No	No	No	Anakapalle	c	Madathakonda	1553
c	c	c	c	c	Yes	b	b	Yes	No	No	No	Anakapalle	c	Buradaveedhi	1554
c	c	c	c	c	Yes	b	b	Yes	No	No	No	Anakapalle	c	Kappalu	1555
c	c	c	c	c	Yes	b	b	Yes	No	No	No	Anakapalle	c	Kodimamidi	1556
c	c	c	c	c	Yes	b	b	Yes	No	No	No	Anakapalle	c	Kuridilu	1557
c	c	c	c	c	Yes	b	Yes	Yes	No	No	No	Anakapalle	c	K.Bandaveedhi	1558
c	c	c	c	c	Yes	c	c	Yes	No	No	No	Anakapalle	c	Sankulamaddi	1559
c	c	c	c	c	Yes	c	c	Yes	No	No	No	Anakapalle	c	Vanukuru	1560
c	c	c	c	c	Yes	Yes	Yes	Yes	No	No	No	Anakapalle	c	Killamkota	1561
c	c	c	c	c	Yes	b	c	Yes	No	No	No	Anakapalle	c	Sariyapalle	1562
c	c	c	c	c	a	b	b	Yes	No	No	No	Anakapalle	c	Valasapanasa	1563
c	c	c	c	c	Yes	b	c	Yes	No	No	No	Anakapalle	c	Vandrangipadu	1564
c	c	c	c	c	a	b	b	Yes	No	No	No	Anakapalle	c	Manepalle	1565
c	c	c	c	c	Yes	c	c	Yes	No	No	No	Anakapalle	c	Busipalle	1566
c	c	c	c	c	Yes	b	c	Yes	No	No	No	Anakapalle	c	Chilakalapalem	1567
c	c	c	c	c	Yes	a	a	Yes	No	No	No	Anakapalle	c	Surimetta	1568
c	c	c	c	c	Yes	a	c	Yes	No	No	No	Anakapalle	c	Alagam	1569
c	c	c	c	c	Yes	b	c	Yes	No	No	No	Anakapalle	c	Yesthala	1570
c	c	c	c	c	Yes	a	c	Yes	No	No	No	Anakapalle	c	Killupalle	1571

**Census of India 2011- Village Directory
Amenities and Land use (As on 2009)**

Name of District : Visakhapatnam

Location Code No.: 544

Name of Mandal Parishad : G.Madugula

Location Code No.: 0523

Sl. No.	Name of Village	Land Use										
		Area under different types of land use (in hectares rounded up to one decimal place)										
		Forests	Area under Non-agricultural Uses	Barren and Un-cultivable land	Permanent Pastures and Other Grazing Lands	Land Under Miscellaneous Tree Crops etc.	Culturable Waste Land	Fallow lands other than current fallows	Current Fallows	Net Area Sown	Total Irrigated Land Area	Total Un-irrigated Land Area
1	2	104	105	106	107	108	109	110	111	112	113	114
1549	Chilakapanasa	5.3	3.8	0	0	0	0	0	0	14.9	6.6	8.3
1550	Garisingi	0	0.1	0	0	0	71.7	0	0	9.2	0.8	8.4
1551	Surtipalle	0	68.3	0	0	0	74.1	0	0	22.6	6.3	16.3
1552	Reyyalagedda	0	0.6	0	0	0	22.2	0	0	4.2	0	4.2
1553	Madathakonda	0	0	0	0	0	0	0	0	0	0	0
1554	Buradaveedhi	0	3.1	0	0	0	28.6	0	0	9.3	0.5	8.8
1555	Kappalu	0	0	0.2	0	0	83.6	0	0	3.2	2.4	0.8
1556	Kodimamidi	0.3	3.2	0	0	0	7.8	0	0	5.7	2.4	3.3
1557	Kuridilu	0	19.3	0	0	0	0.1	0	1.9	3.7	1.9	3.7
1558	K.Bandaveedhi	9.1	0.6	8.9	0	0	8.3	0	0	12.1	7.7	4.4
1559	Sankulamaddi	2	6.6	0	0	0	33.1	0	0	8.3	1.5	6.8
1560	Vanukuru	6.5	0.2	0	0	0	5.8	0	0	32.5	7.1	25.4
1561	Killamkota	44.7	2.8	10	0	0	23.4	0	0	73.1	23.2	49.9
1562	Sariyapalle	3.9	5.6	0	0	0	39.9	0	0	33.6	10.8	22.8
1563	Valasapanasa	0	0.1	0	0	0	3.4	0	0	3.5	1.3	2.2
1564	Vandrangipadu	0	14.3	13.4	0	0	10.5	0	0	20.8	0	20.8
1565	Manepalle	0	1	0.3	0	0	0	0	0	7.7	7.7	0
1566	Busipalle	0	1	1	0	0	7.7	0	0	12.3	2.6	9.7
1567	Chilakalapalem	0	5.2	4.5	0	0	7	0	0	6.3	2.4	3.9
1568	Surimetta	0	5.4	0	0	0	9	0	0	22.6	6.3	16.3
1569	Alagam	0	1.3	0	0	0	2.5	0	0	50.2	14	36.2
1570	Yesthala	0	0.2	0	0	0	0.4	0	0	2.4	2.3	0.1
1571	Killupalle	0.1	10	10.8	0	0	10.1	0	0	9	0	9

**Census of India 2011- Village Directory
Amenities and Land use (As on 2009)**

Name of District : Visakhapatnam

Location Code No.: 544

Name of Mandal Parishad : G.Madugula

Location Code No.: 0523

Land Use					Name of three most important commodities manufactured			Name of Village	Sl. No.					
Area irrigated by source (in hectare).					First	Second	Third							
Canals (C)	Wells/Tube-wells(W/TW)	Tanks/Lakes(T/L)	Water Falls(WF)	Others(O)				115	116	117	118	119	120	121
0	0	0	0	6.6				Chilakapanasa	1549					
0	0	0	0	0.8				Garisingi	1550					
0	0	0	0	6.3				Surtipalle	1551					
0	0	0	0	0				Reyyalagedda	1552					
0	0	0	0	0				Madathakonda	1553					
0	0	0	0	0.5				Buradaveedhi	1554					
0	0	0	0	2.4				Kappalu	1555					
0	0	0	0	2.4				Kodimamidi	1556					
0	0	0	0	1.9				Kuridilu	1557					
0	0	0	0	7.7				K.Bandaveedhi	1558					
0	0	0	0	1.5				Sankulamaddi	1559					
0	0	0	0	7.1				Vanukuru	1560					
0	0	0	0	23.2				Killamkota	1561					
0	0	0	0	10.8				Sariyapalle	1562					
0	0	0	0	1.3				Valasapanasa	1563					
0	0	0	0	0				Vandrangipadu	1564					
0	0	0	0	7.7				Manepalle	1565					
0	0	0	0	2.6				Busipalle	1566					
0	0	0	0	2.4				Chilakalapalem	1567					
0	0	0	0	6.3				Surimetta	1568					
0	0	0	0	14				Alagam	1569					
0	0	0	0	2.3				Yesthala	1570					
0	0	0	0	0				Killupalle	1571					

**Census of India 2011- Village Directory
Amenities and Land use (As on 2009)**

Name of District : Visakhapatnam

Location Code No.: 544

Name of Mandal Parishad : G.Madugula

Location Code No.: 0523

Sl. No.	Name of Village	Location code no.	Total area of the village (in hectares rounded up to one decimal place)	Total population (2011 census)	Number of households (2011 census)	Number of educational amenities available (If not available within the village, the distance range code viz; a for < 5 Kms, b for 5-10 Kms and c for 10+ kms of nearest place where facility is available is given).										
						Pre-Primary school (PP)	Primary school (P)	Middle school (M)	Secondary School (S)	Senior Secondary school (SS)	Degree college of arts science & commerce (ASC)	Engineering college(EC)	Medical college (MC)	Management institute (MI)	Polytechnic (Pt)	
1	2	3	4	5	6	7	8	9	10	11	12	13	14	15	16	
1572	Tartalu	584824	17	92	20	c	b	c	c	c	c	c	c	c	c	
1573	Porlugunta	584825	67	45	10	c	b	c	c	c	c	c	c	c	c	
1574	Sopalu	584826	24	69	15	c	a	c	c	c	c	c	c	c	c	
1575	Sirasapalle	584827	47	114	36	c	1	a	c	c	c	c	c	c	c	
1576	Jamulaveedhi	584828	83	125	33	c	1	a	c	c	c	c	c	c	c	
1577	Jeelugulagoyya	584829	63	60	11	c	b	b	c	c	c	c	c	c	c	
1578	Singarbagondi	584830	0	0	0											
1579	Putikametta	584831	0	43	11	c	a	a	b	c	c	c	c	c	c	
1580	Rachaveedhi	584832	221	326	79	c	1	a	c	c	c	c	c	c	c	
1581	Gondipalle	584833	67	136	38	c	1	a	b	c	c	c	c	c	c	
1582	Mandibha	584834	117	377	105	c	1	a	b	c	c	c	c	c	c	
1583	Subbulu	584835	114	137	33	c	1	b	c	c	c	c	c	c	c	
1584	Boithela @ Bonkatili	584836	178	510	93	c	2	1	b	c	c	c	c	c	c	
1585	Chapagedda	584837	21	25	8	c	1	b	a	c	c	c	c	c	c	
1586	Peddagaruvu	584838	21	83	20	c	2	b	c	c	c	c	c	c	c	
1587	Singam Valasa	584839	61	162	39	b	1	b	b	b	c	c	c	c	c	
1588	Maddigaruvu	584840	36	252	74	c	1	b	b	b	c	c	c	c	c	
1589	Busulakota	584841	20	65	21	c	a	c	b	c	c	c	c	c	c	
1590	Yegarapalle	584842	102	98	28	c	1	a	b	c	c	c	c	c	c	
1591	Panasapalle	584843	69	76	19	c	1	c	c	c	c	c	c	c	c	
1592	Pulusumamidi	584844	147	242	59	c	1	a	b	c	c	c	c	c	c	
1593	Digarapalle	584845	41	113	32	c	1	b	c	c	c	c	c	c	c	

**Census of India 2011- Village Directory
Amenities and Land use (As on 2009)**

Name of District : Visakhapatnam

Location Code No.: 544

Name of Mandal Parishad : G.Madugula

Location Code No.: 0523

Number of educational amenities available (If not available within the village, the distance range code viz; a for <5 Kms, b for 5-10 Kms and c for 10+ kms of nearest place where facility is available is given).				Number of Medical Amenities available. (If not available within the village, the distance range code viz; a for < 5 Kms, b for 5-10 Kms and c for 10+ kms of nearest place where facility is available is given).										Name of Village	Sl. No.	
Vocational training school /ITI	Non-formal training centre (NFTC)	Special school for disabled (SSD)	Others (specify)	Community health centre (CHC)	Primary health centre (PHC)	Primary health sub centre (PHS)	Maternity and child welfare centre (MCW)	T. B. clinic (TBC)	Hospital-allopathic (HA)	Hospital-alternative medicine (HO)	Dispensary (D)	Veterinary hospital (VH)	Mobile health clinic (MHC)			Family welfare centre (FWC)
17	18	19	20	21	22	23	24	25	26	27	28	29	30	31	2	1
c	c	c		c	c	c	c	c	c	c	c	c	1	c	Tartalu	1572
c	c	c		c	c	c	c	c	c	c	c	c	1	c	Porlugunta	1573
c	c	c		c	c	c	c	c	c	c	c	c	1	c	Sopalu	1574
c	c	c		c	c	c	c	c	c	c	c	c	1	c	Sirasapalle	1575
c	c	c		c	c	c	c	c	c	c	c	c	1	c	Jamulaveedhi	1576
c	c	c		c	c	c	c	c	c	c	c	c	1	c	Jeelugulagoyya	1577
															Singarbagondi	1578
c	c	c		c	c	c	c	c	c	c	c	c	1	c	Putikametta	1579
c	c	c		c	c	b	c	c	c	c	c	c	1	c	Rachaveedhi	1580
c	c	c		c	c	c	c	c	c	c	c	c	1	c	Gondipalle	1581
c	c	c		c	c	c	c	c	c	c	c	c	1	c	Mandibha	1582
c	c	c		c	b	b	c	c	c	c	c	c	1	c	Subbulu	1583
c	c	c		c	1	1	c	c	c	c	c	c	c	c	Boithela @ Bonkatili	1584
c	c	c		c	c	a	c	c	c	c	c	c	1	c	Chapagedda	1585
c	c	c		c	c	c	c	c	c	c	c	c	1	c	Peddagaruvu	1586
c	c	c		c	b	b	c	c	c	c	c	b	1	c	Singam Valasa	1587
c	c	c		c	c	b	c	c	c	c	c	c	1	c	Maddigaruvu	1588
c	c	c		c	c	c	c	c	c	c	c	c	1	c	Busulakota	1589
c	c	c		c	c	c	c	c	c	c	c	c	1	c	Yegarapalle	1590
c	c	c		c	b	c	c	c	c	c	c	c	1	c	Panasapalle	1591
c	c	c		c	1	c	c	c	c	c	c	c	c	c	Pulusumamidi	1592
c	c	c		c	c	c	c	c	c	c	c	c	1	c	Digarapalle	1593

**Census of India 2011- Village Directory
Amenities and Land use (As on 2009)**

Name of District : Visakhapatnam

Location Code No.: 544

Name of Mandal Parishad : G.Madugula

Location Code No.: 0523

Sl. No.	Name of Village	Number of Non-Government Medical Amenities available.							Availability of drinking water - Yes / No								
		Charitable non Govt. hospital/Nursing home.	Medical practitioner with MBBS Degree	Medical practitioner with other degree	Medical practitioner with no degree	Traditional practitioner and faith healer	Medicine Shop	Others	Tap water (Treated/Untreated)	Well water (Covered / Uncovered well)	Hand Pump	Tube wells / Bore well	Spring	River / Canal	Tank / Pond / Lake	Others	
1	2	32	33	34	35	36	37	38	39	40	41	42	43	44	45	46	
1572	Tartalu	0	0	0	0	0	0	0	No	No	No	No	Yes	No	No	Yes	
1573	Porlugunta	0	0	0	0	0	0	0	No	No	No	No	Yes	No	No	No	
1574	Sopalu	0	0	0	0	0	0	0	No	No	No	No	Yes	No	No	Yes	
1575	Sirasapalle	0	0	0	0	0	0	0	No	Yes	Yes	Yes	No	No	No	Yes	
1576	Jamulaveedhi	0	0	0	0	0	0	0	No	No	Yes	No	Yes	No	No	Yes	
1577	Jeelugulagoyya	0	0	0	0	0	0	0	No	No	No	No	Yes	No	No	No	
1578	Singarbagondi																
1579	Putikametta	0	0	0	0	0	0	0	No	Yes	No	No	Yes	No	No	No	
1580	Rachaveedhi	0	0	0	0	0	0	0	No	Yes	Yes	Yes	No	No	No	No	
1581	Gondipalle	0	0	0	0	0	0	0	No	Yes	No	No	Yes	No	No	No	
1582	Mandibha	0	0	0	0	0	0	0	No	Yes	Yes	Yes	No	No	No	Yes	
1583	Subbulu	0	0	0	0	0	0	0	No	Yes	No	No	Yes	No	No	No	
1584	Boithela @ Bonkatili	0	0	0	0	0	0	0	No	No	Yes	Yes	Yes	No	No	No	
1585	Chapagedda	0	0	0	0	0	0	0	No	Yes	No	No	Yes	No	No	Yes	
1586	Peddagaruvu	0	0	0	0	0	0	0	No	No	Yes	Yes	No	No	No	Yes	
1587	Singam Valasa	0	0	0	0	0	0	0	No	Yes	No	Yes	No	No	No	Yes	
1588	Maddigaruvu	0	0	0	0	0	0	0	No	No	Yes	Yes	Yes	No	No	Yes	
1589	Busulakota	0	0	0	0	0	0	0	No	No	Yes	No	No	No	No	Yes	
1590	Yegarapalle	0	0	0	0	0	0	0	No	Yes	Yes	Yes	No	No	No	Yes	
1591	Panasapalle	0	0	0	0	0	0	0	No	No	No	No	Yes	No	No	No	
1592	Pulusumamidi	0	0	0	0	0	0	0	No	No	Yes	Yes	No	No	No	No	
1593	Digarapalle	0	0	0	0	0	0	0	No	Yes	No	Yes	Yes	No	No	No	

**Census of India 2011- Village Directory
Amenities and Land use (As on 2009)**

Name of District : Visakhapatnam

Location Code No.: 544

Name of Mandal Parishad : G.Madugula

Location Code No.: 0523

Availability of toilet & others Yes / No				Communication and transport facilities (If amenities available code -Yes is given except for Village Pin Code ,If not available within the village , the distance range code viz; a for < 5 Kms, b for 5-10 Kms and c for 10+ kms of nearest place where facility is available is given).									Name of Village	Sl. No.
Community toilet including bath.	Community toilet excluding bath.	Rural sanitary mart or sanitary hardware outlet available near the village.	Community bio- gas or recycle of waste for productive use.	Post office(PO)	Sub post office (SPO)	Post & Telegraph office (P&TO)	Village Pin Code	Telephones (Land lines)	Public call office (PCO)	Mobile phone coverage	Internet cafes/ Common service centre (CSC)			
47	48	49	50	51	52	53	54	55	56	57	58	2	1	
No	No	No	No	c	c	c	531029	c	c	c	c	Tartalu	1572	
No	No	No	No	c	c	c	531029	c	c	c	c	Porlugunta	1573	
No	No	No	No	c	c	c	531029	c	c	b	c	Sopalu	1574	
No	No	No	No	c	c	c	531029	c	c	c	c	Sirasapalle	1575	
No	No	No	No	c	c	c	531029	c	c	c	c	Jamulaveedhi	1576	
No	No	No	No	c	c	c	531029	c	c	c	c	Jeelugulagoyya	1577	
												Singarbagondi	1578	
No	No	No	No	c	c	c	531029	c	c	c	c	Putikametta	1579	
No	No	No	No	c	c	c	531029	c	c	c	c	Rachaveedhi	1580	
No	No	No	No	c	c	c	531029	c	c	c	c	Gondipalle	1581	
No	No	No	No	c	b	c	531029	c	c	c	c	Mandibha	1582	
No	No	No	No	c	b	c	531029	b	b	c	c	Subbulu	1583	
No	No	No	No	c	Yes	c	531029	c	c	c	c	Boithela @ Bonkatili	1584	
No	No	No	No	c	a	c	531029	c	c	c	c	Chapagedda	1585	
No	No	No	No	c	b	c	531029	c	c	c	c	Peddagaruvu	1586	
No	No	No	No	c	b	c	531029	b	b	b	c	Singam Valasa	1587	
No	No	No	No	c	c	c	531029	c	c	c	c	Maddigaruvu	1588	
No	No	No	No	c	c	c	531029	c	c	c	c	Busulakota	1589	
No	No	No	No	c	c	c	531029	c	c	c	c	Yegarapalle	1590	
No	No	No	No	c	c	c	531029	c	c	c	c	Panasapalle	1591	
No	No	No	No	c	c	c	531029	c	c	c	c	Pulusumamidi	1592	
No	No	No	No	c	c	c	531029	c	c	c	c	Digarapalle	1593	

**Census of India 2011- Village Directory
Amenities and Land use (As on 2009)**

Name of District : Visakhapatnam

Location Code No.: 544

Name of Mandal Parishad : G.Madugula

Location Code No.: 0523

Sl. No.	Name of Village	Communication and transport facilities (If amenities available code -Yes is given except for Village Pin Code, If not available within the village, the distance range code viz; a for < 5 Kms, b for 5-10 Kms and c for 10+ kms of nearest place where facility is available is given).									
		Private courier facility	Bus service (Public & Private)	Railway stations	Auto/Modified Autos	Taxis and Vans	Tractors	Cycle-pulled rickshaws(Manual & Machine driven)	Carts driven by animals	Sea /River ferry service	
1	2	59	60	61	62	63	64	65	66	67	
1572	Tartalu	c	c	c	c	c	c		b	c	
1573	Porlugunta	c	b	c	c	c	c		c	c	
1574	Sopalu	c	b	c	c	c	c		c	c	
1575	Sirasapalle	c	Yes	c	c	c	c		c	c	
1576	Jamulaveedhi	c	b	c	c	c	c		b	c	
1577	Jeelugulagoyya	c	b	c	c	c	c		b	c	
1578	Singarbagondi										
1579	Putikametta	c	a	c	c	c	c		b	c	
1580	Rachaveedhi	c	a	c	c	c	c		Yes	c	
1581	Gondipalle	c	a	c	c	c	c		a	c	
1582	Mandibha	c	Yes	c	c	c	c		Yes	c	
1583	Subbulu	c	b	c	c	c	b		b	c	
1584	Boithela @ Bonkatili	c	a	c	c	c	c		Yes	c	
1585	Chapagedda	c	a	c	c	c	c		b	c	
1586	Peddagaruvu	c	b	c	c	c	c		b	c	
1587	Singam Valasa	c	c	c	b	b	b		b	c	
1588	Maddigaruvu	c	a	c	c	b	c		b	c	
1589	Busulakota	c	Yes	c	c	b	c		a	c	
1590	Yegarapalle	c	Yes	c	c	Yes	c		Yes	c	
1591	Panasapalle	c	c	c	c	b	c		a	c	
1592	Pulusumamidi	c	Yes	c	c	Yes	c		b	c	
1593	Digarapalle	c	c	c	c	b	c		a	c	

**Census of India 2011- Village Directory
Amenities and Land use (As on 2009)**

Name of District : Visakhapatnam

Location Code No.: 544

Name of Mandal Parishad : G.Madugula

Location Code No.: 0523

Village connected to highways,village roads, banks & credit societies (If amenities available code -Yes is given, If not available within the village , the distance range code viz; a for < 5 Kms, b for 5-10 Kms and c for 10+ kms of nearest place where facility is available is given).												Name of Village	Sl. No.
Connected to national highway(NH)	Connected to state highway(SH)	Connected to major district road (MDR)	Connected to others district road	Pucca roads	Kutchcha roads	Water bounded macadam(WBM) roads	Navigable waterway (river/canal)(NW)	Footpaths (FP)	Commercial & Co-operative Banks	ATM	Agricultural Credit Societies		
68	69	70	71	72	73	74	75	76	77	78	79	2	1
c	c	c	c	a	Yes	b		Yes	c	c	c	Tartalu	1572
c	c	c	c	a	Yes	b		Yes	c	c	c	Porlugunta	1573
c	c	c	c	b	Yes	c		Yes	c	c	c	Sopalu	1574
c	c	c	c	b	Yes	b		Yes	c	c	c	Sirasapalle	1575
c	c	c	c	b	Yes	b		Yes	c	c	c	Jamulaveedhi	1576
c	c	c	c	b	Yes	b		Yes	c	c	c	Jeelugulagoyya	1577
												Singarbagondi	1578
c	c	c	c	b	Yes	c		Yes	c	c	c	Putikametta	1579
c	c	c	c	b	Yes	b		Yes	c	c	c	Rachaveedhi	1580
c	c	c	c	b	Yes	b		Yes	c	c	c	Gondipalle	1581
c	c	c	c	a	Yes	b		Yes	c	c	c	Mandibha	1582
c	c	c	c	b	Yes	b		Yes	c	c	c	Subbulu	1583
c	c	c	c	Yes	Yes	b		Yes	c	c	c	Boithela @ Bonkatili	1584
c	c	c	c	a	Yes	c		Yes	c	c	c	Chapagedda	1585
c	c	c	c	b	Yes	c		Yes	c	c	c	Peddagaruvu	1586
c	c	c	c	a	Yes	Yes		Yes	b	c	b	Singam Valasa	1587
c	c	c	c	b	Yes	b		Yes	c	c	c	Maddigaruvu	1588
c	c	c	c	b	Yes	b		Yes	c	c	c	Busulakota	1589
c	c	c	c	b	Yes	c		Yes	c	c	c	Yegarapalle	1590
c	c	c	c	b	Yes	c		Yes	c	c	c	Panasapalle	1591
c	c	c	c	b	Yes	b		Yes	c	c	c	Pulusumamidi	1592
c	c	c	c	a	Yes	b		Yes	c	c	c	Digarapalle	1593

**Census of India 2011- Village Directory
Amenities and Land use (As on 2009)**

Name of District : Visakhapatnam

Location Code No.: 544

Name of Mandal Parishad : G.Madugula

Location Code No.: 0523

Sl. No.	Name of Village	Availability of miscellaneous facilities (If amenities available code -Yes is given, If not available within the village, the distance range code viz; a for < 5 Kms, b for 5-10 Kms and c for 10+ kms of nearest place where facility is available is given).									
		Self-Help Group (SHG)	Public distribution system (PDS) shop	Mandis / Regular market	Weekly Haat	Agricultural marketing society	Integrated Child Development Scheme (Nutritional Centres)	Anganwadi Centre (Nutritional Centres)	Others (Nutritional Centres)	ASHA (Accredited Social Health Activist)	Community centre with/without TV
1	2	80	81	82	83	84	85	86	87	88	89
1572	Tartalu	Yes	c	c	c	c	c	c	Yes	c	c
1573	Porlugunta	Yes	c	c	c	c	c	c	Yes	c	c
1574	Sopalu	Yes	c	c	c	c	c	c	Yes	c	c
1575	Sirasapalle	Yes	a	c	a	c	c	Yes	Yes	Yes	c
1576	Jamulaveedhi	Yes	a	c	a	c	c	Yes	Yes	Yes	c
1577	Jeelugulagoyya	Yes	b	c	b	c	c	c	Yes	c	c
1578	Singarbagondi										
1579	Putikametta	Yes	a	c	a	c	c	a	Yes	c	c
1580	Rachaveedhi	Yes	a	c	a	c	c	Yes	Yes	c	c
1581	Gondipalle	Yes	a	c	a	c	c	Yes	Yes	Yes	c
1582	Mandibha	Yes	a	c	a	c	c	Yes	Yes	a	c
1583	Subbulu	Yes	b	c	b	c	c	Yes	Yes	Yes	c
1584	Boithela @ Bonkatili	Yes	Yes	c	Yes	c	c	Yes	Yes	Yes	c
1585	Chapagedda	Yes	a	c	a	c	c	Yes	Yes	c	c
1586	Peddagaruvu	Yes	a	c	a	c	c	Yes	Yes	c	c
1587	Singam Valasa	Yes	a	b	a	c	b	Yes	Yes	Yes	c
1588	Maddigaruvu	Yes	a	c	Yes	c	c	Yes	Yes	Yes	c
1589	Busulakota	Yes	c	c	a	c	c	Yes	Yes	c	c
1590	Yegarapalle	Yes	a	c	a	c	c	Yes	Yes	c	c
1591	Panasapalle	Yes	Yes	c	c	c	c	c	Yes	c	c
1592	Pulusumamidi	Yes	a	c	a	c	c	Yes	Yes	Yes	c
1593	Digarapalle	Yes	a	c	a	c	c	Yes	Yes	Yes	c

**Census of India 2011- Village Directory
Amenities and Land use (As on 2009)**

Name of District : Visakhapatnam

Location Code No.: 544

Name of Mandal Parishad : G.Madugula

Location Code No.: 0523

Availability of miscellaneous facilities (If amenities available code -Yes is given, If not available within the village, the distance range code viz; a for < 5 Kms, b for 5-10 Kms and c for 10+ kms of nearest place where facility is available is given).								Availability of electricity (Yes/No)				Nearest Town		Name of Village	Sl. No.
Sports Field,	Sports Club / Recreation Centre	Cinema / Video Hall	Public Library	Public Reading Room	Newspaper Supply	Assembly Polling station	Birth & Death Registration Office	Power Supply for Domestic Use (ED)	Power Supply for Agricultural Use (EAG)	Power Supply for Commercial Use (EC)	Power Supply for All Uses (EA)	Name	Distance range code i.e. a for <5 Kms, b for 5-10 Kms and c for 10+ kms		
90	91	92	93	94	95	96	97	98	99	100	101	102	103	2	1
c	c	c	c	c	Yes	b	c	Yes	No	No	No	Anakapalle	c	Tartalu	1572
c	c	c	c	c	Yes	b	c	Yes	No	No	No	Anakapalle	c	Porlugunta	1573
c	c	c	c	c	Yes	b	c	Yes	No	No	No	Anakapalle	c	Sopalu	1574
c	c	c	c	c	Yes	a	a	Yes	No	No	No	Anakapalle	c	Sirasapalle	1575
c	c	c	c	c	Yes	a	a	Yes	No	No	No	Anakapalle	c	Jamulavedhi	1576
c	c	c	c	c	Yes	b	b	Yes	No	No	No	Anakapalle	c	Jeelugulagoyya	1577
												Anakapalle	c	Singarbagondi	1578
c	c	c	c	c	Yes	a	a	Yes	No	No	No	Anakapalle	c	Putikametta	1579
c	c	c	c	c	Yes	a	a	Yes	No	No	No	Anakapalle	c	Rachavedhi	1580
c	c	c	c	c	Yes	a	a	Yes	No	No	No	Anakapalle	c	Gondipalle	1581
c	c	c	c	c	Yes	a	a	Yes	No	No	No	Anakapalle	c	Mandibha	1582
c	c	c	c	c	Yes	b	b	Yes	No	No	No	Anakapalle	c	Subbulu	1583
c	c	c	c	c	Yes	Yes	Yes	Yes	No	No	No	Anakapalle	c	Boithela @ Bonkatili	1584
c	c	c	c	c	a	a	a	Yes	No	No	No	Anakapalle	c	Chapagedda	1585
c	c	c	c	c	Yes	a	a	Yes	No	No	No	Anakapalle	c	Peddagaruvu	1586
c	c	c	c	c	Yes	a	a	Yes	No	No	No	Anakapalle	c	Singam Valasa	1587
c	c	c	c	c	Yes	b	c	Yes	No	No	No	Anakapalle	c	Maddigaruvu	1588
c	c	c	c	c	Yes	a	a	Yes	No	No	No	Anakapalle	c	Busulakota	1589
c	c	c	c	c	Yes	a	a	Yes	No	No	No	Anakapalle	c	Yegarapalle	1590
c	c	c	c	c	Yes	c	c	Yes	No	No	No	Anakapalle	c	Panasapalle	1591
c	c	c	c	c	Yes	a	a	Yes	No	No	No	Anakapalle	c	Pulusumamidi	1592
c	c	c	c	c	Yes	a	a	Yes	No	No	No	Anakapalle	c	Digarapalle	1593

**Census of India 2011- Village Directory
Amenities and Land use (As on 2009)**

Name of District : Visakhapatnam

Location Code No.: 544

Name of Mandal Parishad : G.Madugula

Location Code No.: 0523

Sl. No.	Name of Village	Land Use										
		Area under different types of land use (in hectares rounded up to one decimal place)										
1	2	104	105	106	107	108	109	110	111	112	113	114
		Forests	Area under Non-agricultural Uses	Barren and Un-cultivable land	Permanent Pastures and Other Grazing Lands	Land Under Miscellaneous Tree Crops etc.	Culturable Waste Land	Fallow lands other than current fallows	Current Fallows	Net Area Sown	Total Irrigated Land Area	Total Un-irrigated Land Area
1572	Tartalu	7.2	0.3	0	0	0	1.4	0	0	8.1	1.6	6.5
1573	Porlugunta	0	0.3	9	0	0	51.5	0	0	6.2	1.3	4.9
1574	Sopalu	0	0.5	15.4	0	0	0	0	0	8.1	0	8.1
1575	Sirasapalle	1	0.5	0	0	0	41	0	0	4.5	0.5	4
1576	Jamulaveedhi	0	0.6	0	0	0	66.3	0	0	16.1	4.5	11.6
1577	Jeelugulagoyya	0	1.1	0	0	0	49	0	0	12.9	2	10.9
1578	Singarbagondi	0	0	0	0	0	0	0	0	0	0	0
1579	Putikametta	0	0	0	0	0	0	0	0	0	0	0
1580	Rachaveedhi	0	2.3	3	0	0	12.7	0	0	203	22	181
1581	Gondipalle	0	5.2	50.3	0	0	0	0	0	11.5	3.9	7.6
1582	Mandibha	39	2	1.1	0	0	12.8	0	0	62.1	12.6	49.5
1583	Subbulu	0	0	90.9	0	0	4.1	0	0	19	7.6	11.4
1584	Boithela @ Bonkatili	0	11.5	110	0	0	10.5	0	0	46	15.2	30.8
1585	Chapagedda	0	1.1	0.9	0	0	10.3	0	0	8.7	0.4	8.3
1586	Peddagaruvu	0.9	0.9	0	0	0	1.5	0	0	17.7	8.8	8.9
1587	Singam Valasa	8.2	1.4	0	0	0	1.4	0	0	50	5.4	44.6
1588	Maddigaruvu	0	0	15.9	0	0	0.1	0	0	20	2.9	17.1
1589	Busulakota	0	0.6	0	0	0	9.1	0	0	10.3	5.7	4.6
1590	Yegarapalle	1.4	2	3	0	0	70.4	0	0	25.2	11.5	13.7
1591	Panasapalle	30	10	12	0	0	0	14.3	0	2.7	0.8	16.2
1592	Pulusumamidi	0	2.6	2.2	0	0	93.8	0	0	48.4	3.9	44.5
1593	Digarapalle	0	1.8	0	0	0	17.7	0	0	21.5	6.5	15

**Census of India 2011- Village Directory
Amenities and Land use (As on 2009)**

Name of District : Visakhapatnam

Location Code No.: 544

Name of Mandal Parishad : G.Madugula

Location Code No.: 0523

Land Use					Name of three most important commodities manufactured			Name of Village	Sl. No.					
Area irrigated by source (in hectare).					First	Second	Third							
Canals (C)	Wells/Tube-wells(W/TW)	Tanks/Lakes(T/L)	Water Falls(WF)	Others(O)	115	116	117	118	119	120	121	122	2	1
0	0	0	0	1.6									Tartalu	1572
0	0	0	0	1.3									Porlugunta	1573
0	0	0	0	0									Sopalu	1574
0	0	0	0	0.5									Sirasapalle	1575
0	0	0	0	4.5									Jamulaveedhi	1576
0	0	0	0	2									Jeelugulagoyya	1577
0	0	0	0	0									Singarbagondi	1578
0	0	0	0	0									Putikametta	1579
0	0	0	0	22									Rachaveedhi	1580
0	0	0	0	3.9									Gondipalle	1581
0	0	0	0	12.6									Mandibha	1582
0	0	0	0	7.6									Subbulu	1583
0	0	0	0	15.2									Boithela @ Bonkatili	1584
0	0	0	0	0.4									Chapagedda	1585
0	0	0	0	8.8									Peddagaruvu	1586
0	0	0	0	5.4									Singam Valasa	1587
0	0	0	0	2.9									Maddigaruvu	1588
0	0	0	0	5.7									Busulakota	1589
0	0	0	0	11.5									Yegarapalle	1590
0	0	0	0	0.8									Panasapalle	1591
0	0	0	0	3.9									Pulusumamidi	1592
0	0	0	0	6.5									Digarapalle	1593

**Census of India 2011- Village Directory
Amenities and Land use (As on 2009)**

Name of District : Visakhapatnam

Location Code No.: 544

Name of Mandal Parishad : G.Madugula

Location Code No.: 0523

Sl. No.	Name of Village	Location code no.	Total area of the village (in hectares rounded up to one decimal place)	Total population (2011 census)	Number of households (2011 census)	Number of educational amenities available (If not available within the village, the distance range code viz; a for < 5 Kms, b for 5-10 Kms and c for 10+ kms of nearest place where facility is available is given).									
						Pre-Primary school (PP)	Primary school (P)	Middle school (M)	Secondary School (S)	Senior Secondary school (SS)	Degree college of arts science & commerce (ASC)	Engineering college(EC)	Medical college (MC)	Management institute (MI)	Polytechnic (Pt)
1	2	3	4	5	6	7	8	9	10	11	12	13	14	15	16
1594	Pinajageeru	584846	29	178	45	c	1	b	c	c	c	c	c	c	c
1595	Kumburla	584847	65	73	20	c	1	c	c	c	c	c	c	c	c
1596	Vandrangula	584848	11	49	11	c	b	c	b	c	c	c	c	c	c
1597	Gadigunta	584849	162	213	48	c	1	c	b	c	c	c	c	c	c
1598	Vakapalle	584850	142	541	143	c	1	b	b	c	c	c	c	c	c
1599	Dippalagondi	584851	36	47	14	c	1	c	b	c	c	c	c	c	c
1600	Vantalamamidi	584852	95	214	55	c	1	c	b	c	c	c	c	c	c
1601	Varadamamidi	584853	32	41	12	c	a	b	c	c	c	c	c	c	c
1602	Yerragoppu	584854	135	105	29	c	1	b	c	c	c	c	c	c	c
1603	Nugumamidi	584855	26	13	5	c	a	a	a	c	c	c	c	c	c
1604	Nurmathi	584856	360	961	200	c	4	1	1	c	c	c	c	c	c
1605	Mosaidipanuku Kothuru	584857	59	133	37	c	1	b	a	c	c	c	c	c	c
1606	Maddiveedhi	584858	43	114	26	c	1	a	a	c	c	c	c	c	c
1607	Boddagondi	584859	21	118	38	c	1	a	b	c	c	c	c	c	c
1608	Thiyyagundam	584860	62	147	35	c	1	c	c	c	c	c	c	c	c
1609	Vayyampalle	584861	109	91	20	c	a	b	b	c	c	c	c	c	c
1610	Pinaluvvasingi	584862	34	73	18	c	1	c	c	c	c	c	c	c	c
1611	Sanguloya	584863	277	249	69	c	1	1	c	c	c	c	c	c	c
1612	Aragadapalle	584864	145	187	53	b	1	b	c	b	c	c	c	c	c
1613	Peda Luvvasingi	584865	59	218	65	c	1	1	c	c	c	c	c	c	c
1614	Tarabusingi	584866	51	87	17	c	1	a	c	c	c	c	c	c	c
1615	Kandulagade	584867	79	97	21	c	1	a	c	c	c	c	c	c	c

**Census of India 2011- Village Directory
Amenities and Land use (As on 2009)**

Name of District : Visakhapatnam

Location Code No.: 544

Name of Mandal Parishad : G.Madugula

Location Code No.: 0523

Number of educational amenities available (If not available within the village, the distance range code viz; a for <5 Kms, b for 5-10 Kms and c for 10+ kms of nearest place where facility is available is given).				Number of Medical Amenities available. (If not available within the village, the distance range code viz; a for < 5 Kms, b for 5-10 Kms and c for 10+ kms of nearest place where facility is available is given).										Name of Village	Sl. No.	
Vocational training school /ITI	Non-formal training centre (NFTC)	Special school for disabled (SSD)	Others (specify)	Community health centre (CHC)	Primary health centre (PHC)	Primary health sub centre (PHS)	Maternity and child welfare centre (MCW)	T. B. clinic (TBC)	Hospital-allopathic (HA)	Hospital-alternative medicine (HO)	Dispensary (D)	Veterinary hospital (VH)	Mobile health clinic (MHC)			Family welfare centre (FWC)
17	18	19	20	21	22	23	24	25	26	27	28	29	30	31	2	1
c	c	c		c	c	c	c	c	c	c	c	c	1	c	Pinajageeru	1594
c	c	c		c	c	c	c	c	c	c	c	c	1	c	Kumburla	1595
c	c	c		c	c	c	c	c	c	c	c	c	1	c	Vandrangula	1596
c	c	c		c	c	c	c	c	c	c	c	c	1	c	Gadigunta	1597
c	c	c		c	c	c	c	c	c	c	c	c	1	c	Vakapalle	1598
c	c	c		c	c	c	c	c	c	c	c	c	1	c	Dippalagondi	1599
c	c	c		c	c	c	c	c	c	c	c	c	1	c	Vantalamamidi	1600
c	c	c		c	c	c	c	c	c	c	c	c	1	c	Varadamamidi	1601
c	c	c		c	c	c	c	c	c	c	c	c	1	c	Yerragoppu	1602
c	c	c		c	c	c	c	c	c	c	c	c	1	c	Nugumamidi	1603
c	c	c		c	1	c	c	c	c	c	c	c	c	c	Nurmathi	1604
c	c	c		c	c	c	c	c	c	c	c	c	1	c	Mosaidipanuku Kothuru	1605
c	c	c		c	c	c	c	c	c	c	c	c	1	c	Maddiveedhi	1606
c	c	c		c	c	c	c	c	c	c	c	c	1	c	Boddagondi	1607
c	c	c		c	1	1	c	c	c	c	c	c	c	c	Thiyyagundam	1608
c	c	c		c	c	c	c	c	c	c	c	c	1	c	Vayyampalle	1609
c	c	c		c	c	c	c	c	c	c	c	c	1	c	Pinaluvvasingi	1610
c	c	c		c	c	b	c	c	c	c	c	c	1	c	Sanguloya	1611
c	c	c		c	b	a	c	c	c	c	c	b	1	c	Aragadapalle	1612
c	c	c		c	c	1	c	c	c	c	c	c	c	c	Peda Luvvasingi	1613
c	c	c		c	c	a	c	c	c	c	c	c	1	c	Tarabusingi	1614
c	c	c		c	c	a	c	c	c	c	c	c	1	c	Kandulagade	1615

**Census of India 2011- Village Directory
Amenities and Land use (As on 2009)**

Name of District : Visakhapatnam

Location Code No.: 544

Name of Mandal Parishad : G.Madugula

Location Code No.: 0523

Sl. No.	Name of Village	Number of Non-Government Medical Amenities available.							Availability of drinking water - Yes / No								
		Charitable non Govt. hospital/Nursing home.	Medical practitioner with MBBS Degree	Medical practitioner with other degree	Medical practitioner with no degree	Traditional practitioner and faith healer	Medicine Shop	Others	Tap water (Treated/Untreated)	Well water (Covered / Uncovered well)	Hand Pump	Tube wells / Bore well	Spring	River / Canal	Tank / Pond / Lake	Others	
1	2	32	33	34	35	36	37	38	39	40	41	42	43	44	45	46	
1594	Pinajageeru	0	0	0	0	0	0	0	No	No	No	No	Yes	No	No	No	
1595	Kumburla	0	0	0	0	0	0	0	No	Yes	No	No	Yes	No	No	No	
1596	Vandrangula	0	0	0	0	0	0	0	No	No	No	No	Yes	No	No	No	
1597	Gadigunta	0	0	0	0	0	0	0	No	Yes	No	No	Yes	No	No	No	
1598	Vakapalle	0	0	0	0	0	0	0	No	Yes	No	No	Yes	No	No	No	
1599	Dippalagondi	0	0	0	0	0	0	0	No	Yes	No	No	Yes	No	No	No	
1600	Vantalamamidi	0	0	0	0	0	0	0	No	No	No	No	Yes	No	No	No	
1601	Varadamamidi	0	0	0	0	0	0	0	No	Yes	Yes	Yes	No	No	No	Yes	
1602	Yerragoppu	0	0	0	0	0	0	0	No	Yes	No	No	Yes	No	No	No	
1603	Nugumamidi	0	0	0	0	0	0	0	No	Yes	No	No	Yes	No	No	No	
1604	Nurmathi	0	0	0	0	0	0	0	Yes	Yes	Yes	No	Yes	No	Yes	No	
1605	Mosaidipanuku Kothuru	0	0	0	0	0	0	0	No	Yes	No	No	Yes	No	No	No	
1606	Maddiveedhi	0	0	0	0	0	0	0	No	Yes	No	Yes	Yes	No	No	No	
1607	Boddagondi	0	0	0	0	0	0	0	No	Yes	Yes	Yes	No	No	No	Yes	
1608	Thiyyagundam	0	0	0	0	0	0	0	No	Yes	No	No	Yes	No	No	No	
1609	Vayyampalle	0	0	0	0	0	0	0	No	No	No	No	Yes	No	No	Yes	
1610	Pinaluvvasingi	0	0	0	0	0	0	0	No	No	No	No	Yes	No	No	No	
1611	Sanguloya	0	0	0	0	0	0	0	No	Yes	No	No	Yes	No	No	No	
1612	Aragadapalle	0	0	0	0	0	0	0	No	Yes	No	No	Yes	No	No	No	
1613	Peda Luvvasingi	0	0	0	0	0	0	0	No	Yes	No	No	Yes	No	No	Yes	
1614	Tarabusingi	0	0	0	0	0	0	0	No	No	No	No	Yes	No	No	No	
1615	Kandulagade	0	0	0	0	0	0	0	No	Yes	No	No	Yes	No	No	No	

**Census of India 2011- Village Directory
Amenities and Land use (As on 2009)**

Name of District : Visakhapatnam

Location Code No.: 544

Name of Mandal Parishad : G.Madugula

Location Code No.: 0523

Availability of toilet & others Yes / No				Communication and transport facilities (If amenities available code -Yes is given except for Village Pin Code ,If not available within the village , the distance range code viz; a for < 5 Kms, b for 5-10 Kms and c for 10+ kms of nearest place where facility is available is given).									Name of Village	Sl. No.
Community toilet including bath.	Community toilet excluding bath.	Rural sanitary mart or sanitary hardware outlet available near the village.	Community bio- gas or recycle of waste for productive use.	Post office(PO)	Sub post office (SPO)	Post & Telegraph office (P&TO)	Village Pin Code	Telephones (Land lines)	Public call office (PCO)	Mobile phone coverage	Internet cafes/ Common service centre (CSC)			
47	48	49	50	51	52	53	54	55	56	57	58	2	1	
No	No	No	No	c	c	c	531029	c	c	c	c	Pinajageeru	1594	
No	No	No	No	c	c	c	531029	c	c	c	c	Kumburla	1595	
No	No	No	No	c	c	c	531029	c	c	c	c	Vandrangula	1596	
No	No	No	No	c	c	c	531029	c	c	c	c	Gadigunta	1597	
No	No	No	No	c	c	c	531029	c	c	c	c	Vakapalle	1598	
No	No	No	No	c	c	c	531029	c	c	c	c	Dippalagondi	1599	
No	No	No	No	c	c	c	531029	c	c	c	c	Vantalamamidi	1600	
No	No	No	No	c	c	c	531029	c	c	c	c	Varadamamidi	1601	
No	No	No	No	c	c	c	531029	b	c	c	c	Yerragoppu	1602	
No	No	No	No	c	b	c	531029	c	c	c	c	Nugumamidi	1603	
No	No	No	No	c	Yes	c	531029	c	c	c	c	Nurmathi	1604	
No	No	No	No	c	b	c	531029	c	c	c	c	Mosaidipanuku Kothuru	1605	
No	No	No	No	c	c	c	531029	c	c	c	c	Maddiveedhi	1606	
No	No	No	No	c	c	c	531029	b	c	c	c	Boddagondi	1607	
No	No	No	No	c	c	c	531029	b	c	c	c	Thiyyagundam	1608	
No	No	No	No	c	c	c	531029	c	c	c	c	Vayyampalle	1609	
No	No	No	No	c	c	c	531029	c	c	c	c	Pinaluvvasingi	1610	
No	No	No	No	c	c	c	531029	c	c	c	c	Sanguloya	1611	
No	No	No	No	c	b	c	531029	b	b	b	c	Aragadapalle	1612	
No	No	No	No	c	c	c	531029	b	c	c	c	Peda Luvvasingi	1613	
No	No	No	No	c	c	c	531029	b	c	b	c	Tarabusingi	1614	
No	No	No	No	c	c	c	531029	b	c	Yes	c	Kandulagade	1615	

**Census of India 2011- Village Directory
Amenities and Land use (As on 2009)**

Name of District : Visakhapatnam

Location Code No.: 544

Name of Mandal Parishad : G.Madugula

Location Code No.: 0523

Sl. No.	Name of Village	Communication and transport facilities (If amenities available code -Yes is given except for Village Pin Code, If not available within the village, the distance range code viz; a for < 5 Kms, b for 5-10 Kms and c for 10+ kms of nearest place where facility is available is given).									
		Private courier facility	Bus service (Public & Private)	Railway stations	Auto/Modified Autos	Taxis and Vans	Tractors	Cycle-pulled rickshaws(Manual & Machine driven)	Carts driven by animals	Sea /River ferry service	
1	2	59	60	61	62	63	64	65	66	67	
1594	Pinajageeru	c	c	c	c	b	c		Yes	c	
1595	Kumburla	c	b	c	c	b	c		a	c	
1596	Vandrangula	c	b	c	c	c	c		b	c	
1597	Gadigunta	c	b	c	c	c	c		b	c	
1598	Vakapalle	c	b	c	c	c	c		b	c	
1599	Dippalagondi	c	b	c	c	c	c		c	c	
1600	Vantalamamidi	c	b	c	c	c	c		b	c	
1601	Varadamamidi	c	c	c	c	c	c		b	c	
1602	Yerragoppu	c	b	c	c	c	c		Yes	c	
1603	Nugumamidi	c	c	c	c	c	c		a	c	
1604	Nurmathi	c	Yes	c	c	c	c		Yes	c	
1605	Mosaidipanuku Kothuru	c	Yes	c	c	c	c		Yes	c	
1606	Maddiveedhi	c	a	c	c	c	c		b	c	
1607	Boddagondi	c	b	c	c	c	c		b	c	
1608	Thiyyagundam	c	b	c	c	c	c		b	c	
1609	Vayyampalle	c	b	c	c	c	c		b	c	
1610	Pinaluvvasingi	c	c	c	c	c	c		a	c	
1611	Sanguloya	c	c	c	c	c	c		Yes	c	
1612	Aragadapalle	c	b	c	b	c	c		Yes	c	
1613	Peda Luvvasingi	c	b	c	c	c	c		Yes	c	
1614	Tarabusingi	c	a	c	c	c	b		b	c	
1615	Kandulagade	c	a	c	c	c	b		b	c	

**Census of India 2011- Village Directory
Amenities and Land use (As on 2009)**

Name of District : Visakhapatnam

Location Code No.: 544

Name of Mandal Parishad : G.Madugula

Location Code No.: 0523

Village connected to highways,village roads, banks & credit societies (If amenities available code -Yes is given, If not available within the village , the distance range code viz; a for < 5 Kms, b for 5-10 Kms and c for 10+ kms of nearest place where facility is available is given).												Name of Village	Sl. No.
Connected to national highway(NH)	Connected to state highway(SH)	Connected to major district road (MDR)	Connected to others district road	Pucca roads	Kutchcha roads	Water bounded macadam(WBM) roads	Navigable waterway (river/canal)(NW)	Footpaths (FP)	Commercial & Co-operative Banks	ATM	Agricultural Credit Societies		
68	69	70	71	72	73	74	75	76	77	78	79	2	1
c	c	c	c	a	Yes	b		Yes	c	c	c	Pinajageeru	1594
c	c	c	c	b	Yes	c		Yes	c	c	c	Kumburla	1595
c	c	c	c	a	Yes	c		Yes	c	c	c	Vandrangula	1596
c	c	c	c	a	Yes	b		Yes	c	c	c	Gadigunta	1597
c	c	c	b	Yes	Yes	b		Yes	c	c	c	Vakapalle	1598
c	c	c	b	b	Yes	c		Yes	c	c	c	Dippalagondi	1599
c	c	c	b	b	Yes	b		Yes	c	c	c	Vantalamamidi	1600
c	c	c	b	b	Yes	c		Yes	c	c	c	Varadamamidi	1601
c	c	c	a	a	Yes	b		Yes	c	c	c	Yerragoppu	1602
c	c	c	a	b	Yes	c		Yes	c	c	c	Nugumamidi	1603
c	c	c	Yes	Yes	Yes	c		Yes	c	c	c	Nurmathi	1604
c	c	c	a	b	Yes	b		Yes	c	c	c	Mosaidipanuku Kothuru	1605
c	c	c	a	b	Yes	b		Yes	c	c	c	Maddiveedhi	1606
c	c	c	b	b	Yes	b		Yes	c	c	c	Boddagondi	1607
c	c	c	b	b	Yes	b		Yes	c	c	c	Thiyyagundam	1608
c	c	c	c	a	Yes	c		Yes	c	c	c	Vayyampalle	1609
c	c	c	c	b	Yes	c		Yes	c	c	c	Pinaluvvasingi	1610
c	c	c	b	b	Yes	b		Yes	c	c	c	Sanguloya	1611
c	c	c	b	a	Yes	b		Yes	b	c	b	Aragadapalle	1612
c	c	c	b	a	Yes	b		Yes	c	c	c	Peda Luvvasingi	1613
c	c	c	b	b	Yes	c		Yes	c	c	c	Tarabusingi	1614
c	c	c	a	b	Yes	c		Yes	c	c	c	Kandulagade	1615

**Census of India 2011- Village Directory
Amenities and Land use (As on 2009)**

Name of District : Visakhapatnam

Location Code No.: 544

Name of Mandal Parishad : G.Madugula

Location Code No.: 0523

Sl. No.	Name of Village	Availability of miscellaneous facilities (If amenities available code -Yes is given, If not available within the village, the distance range code viz; a for < 5 Kms, b for 5-10 Kms and c for 10+ kms of nearest place where facility is available is given).									
		Self-Help Group (SHG)	Public distribution system (PDS) shop	Mandis / Regular market	Weekly Haat	Agricultural marketing society	Integrated Child Development Scheme (Nutritional Centres)	Anganwadi Centre (Nutritional Centres)	Others (Nutritional Centres)	ASHA (Accredited Social Health Activist)	Community centre with/without TV
1	2	80	81	82	83	84	85	86	87	88	89
1594	Pinajageeru	Yes	c	c	c	c	c	Yes	Yes	Yes	c
1595	Kumburla	Yes	c	c	c	c	c	c	Yes	c	c
1596	Vandrangula	Yes	b	c	b	c	c	c	Yes	c	c
1597	Gadigunta	Yes	b	c	b	c	c	Yes	Yes	Yes	c
1598	Vakapalle	Yes	b	c	b	c	c	Yes	Yes	Yes	c
1599	Dippalagondi	Yes	b	c	b	c	c	b	Yes	c	c
1600	Vantalamamidi	Yes	b	c	b	c	c	Yes	Yes	c	c
1601	Varadamamidi	Yes	b	c	b	c	c	Yes	Yes	c	c
1602	Yerragoppu	Yes	c	c	c	c	c	Yes	Yes	Yes	c
1603	Nugumamidi	Yes	a	c	a	c	c	a	Yes	c	c
1604	Nurmathi	Yes	Yes	c	Yes	c	c	Yes	Yes	Yes	c
1605	Mosaidipanuku Kothuru	Yes	c	c	a	c	c	Yes	Yes	Yes	c
1606	Maddiveedhi	Yes	a	c	a	c	c	Yes	Yes	Yes	c
1607	Boddagondi	Yes	b	c	b	c	c	Yes	Yes	Yes	c
1608	Thiyyagundam	Yes	c	c	c	c	c	Yes	Yes	Yes	c
1609	Vayyampalle	Yes	c	c	b	c	c	Yes	Yes	c	c
1610	Pinaluvvasingi	Yes	c	c	c	c	c	Yes	Yes	c	c
1611	Sanguloya	Yes	c	c	b	c	c	Yes	Yes	Yes	c
1612	Aragadapalle	Yes	b	b	b	c	b	Yes	Yes	Yes	c
1613	Peda Luvvasingi	Yes	b	c	b	c	c	Yes	Yes	Yes	c
1614	Tarabusingi	Yes	a	c	b	c	c	a	Yes	c	c
1615	Kandulagade	Yes	a	c	b	c	c	a	Yes	c	c

**Census of India 2011- Village Directory
Amenities and Land use (As on 2009)**

Name of District : Visakhapatnam

Location Code No.: 544

Name of Mandal Parishad : G.Madugula

Location Code No.: 0523

Availability of miscellaneous facilities (If amenities available code -Yes is given, If not available within the village, the distance range code viz: a for < 5 Kms, b for 5-10 Kms and c for 10+ kms of nearest place where facility is available is given).								Availability of electricity (Yes/No)				Nearest Town		Name of Village	Sl. No.
Sports Field,	Sports Club / Recreation Centre	Cinema / Video Hall	Public Library	Public Reading Room	Newspaper Supply	Assembly Polling station	Birth & Death Registration Office	Power Supply for Domestic Use (ED)	Power Supply for Agricultural Use (EAG)	Power Supply for Commercial Use (EC)	Power Supply for All Uses (EA)	Name	Distance range code i.e. a for <5 Kms, b for 5-10 Kms and c for 10+ kms		
90	91	92	93	94	95	96	97	98	99	100	101	102	103	2	1
c	c	c	c	c	Yes	c	c	Yes	No	No	No	Anakapalle	c	Pinajageeru	1594
c	c	c	c	c	Yes	b	c	Yes	No	No	No	Anakapalle	c	Kumburla	1595
c	c	c	c	c	Yes	b	b	Yes	No	No	No	Anakapalle	c	Vandrangula	1596
c	c	c	c	c	Yes	b	b	Yes	No	No	No	Anakapalle	c	Gadigunta	1597
c	c	c	c	c	Yes	b	b	Yes	No	No	No	Anakapalle	c	Vakapalle	1598
c	c	c	c	c	Yes	b	b	Yes	No	No	No	Anakapalle	c	Dippalagondi	1599
c	c	c	c	c	Yes	b	Yes	Yes	No	No	No	Anakapalle	c	Vantalamamidi	1600
c	c	c	c	c	Yes	b	b	Yes	No	No	No	Anakapalle	c	Varadamamidi	1601
c	c	c	c	c	Yes	a	a	Yes	No	No	No	Anakapalle	c	Yerragoppu	1602
c	c	c	c	c	b	a	a	Yes	No	No	No	Anakapalle	c	Nugumamidi	1603
c	c	c	c	c	Yes	a	a	Yes	No	No	No	Anakapalle	c	Nurmathi	1604
c	c	c	c	c	Yes	a	a	Yes	No	No	No	Anakapalle	c	Mosaidipanuku Kothuru	1605
c	c	c	c	c	Yes	a	Yes	Yes	No	No	No	Anakapalle	c	Maddiveedhi	1606
c	c	c	c	c	Yes	a	a	Yes	No	No	No	Anakapalle	c	Boddagondi	1607
c	c	c	c	c	Yes	a	a	Yes	No	No	No	Anakapalle	c	Thiyyagundam	1608
c	c	c	c	c	Yes	b	b	Yes	No	No	No	Anakapalle	c	Vayyampalle	1609
c	c	c	c	c	Yes	b	c	Yes	No	No	No	Anakapalle	c	Pinaluvvasingi	1610
c	c	c	c	c	Yes	b	b	Yes	No	No	No	Anakapalle	c	Sanguloya	1611
b	c	c	c	b	Yes	b	b	Yes	No	No	No	Anakapalle	c	Aragadapalle	1612
c	c	c	c	c	Yes	c	c	Yes	No	No	No	Anakapalle	c	Peda Luvvasingi	1613
c	c	c	c	c	Yes	a	a	Yes	No	No	No	Anakapalle	c	Tarabusingi	1614
c	c	c	c	c	Yes	a	a	Yes	No	No	No	Anakapalle	c	Kandulagade	1615

**Census of India 2011- Village Directory
Amenities and Land use (As on 2009)**

Name of District : Visakhapatnam

Location Code No.: 544

Name of Mandal Parishad : G.Madugula

Location Code No.: 0523

Sl. No.	Name of Village	Land Use										
		Area under different types of land use (in hectares rounded up to one decimal place)										
		Forests	Area under Non-agricultural Uses	Barren and Un-cultivable land	Permanent Pastures and Other Grazing Lands	Land Under Miscellaneous Tree Crops etc.	Culturable Waste Land	Fallow lands other than current fallows	Current Fallows	Net Area Sown	Total Irrigated Land Area	Total Un-irrigated Land Area
1	2	104	105	106	107	108	109	110	111	112	113	114
1594	Pinajageeru	0	0.6	0	0	0	0	0	0	28.4	12	16.4
1595	Kumburla	15	15.3	15	0	0	15	0	0	4.7	0.8	3.9
1596	Vandrangula	3.3	1	1	0	0	1	0	0	4.7	0	4.7
1597	Gadigunta	0	50	50	0	0	47.5	0	0	14.5	4.1	10.4
1598	Vakapalle	14.6	1.1	2	0	0	2.3	0	0	122	21.4	100.6
1599	Dippalagondi	0	2.9	20	0	0	3.3	0	0	9.8	0.9	8.9
1600	Vantalamamidi	0	2.3	0	0	0	60.2	0	0	32.5	4.9	27.6
1601	Varadamamidi	0	0.6	0	0	0	1.9	0	0	29.5	5.1	24.4
1602	Yerragoppu	25.3	8	8	0	0	18.9	0	0	74.8	13.7	61.1
1603	Nugumamidi	3.4	0.6	1.6	0	0	2.9	0	0	17.5	1.5	16
1604	Nurmathi	83.9	10.3	40	9	0	32.1	0	30	154.7	71	113.7
1605	Mosaidipanuku Kothuru	41.3	1.9	1	0	0	1.1	0	0	13.7	10.6	3.1
1606	Maddiveedhi	0	8.6	0	0	0	34.4	0	0	0	0	0
1607	Boddagondi	0	1	0	0	0	0	0	0	20	6.7	13.3
1608	Thiyyagundam	0	23.4	22.5	0	0	3.4	0	0	12.7	6.5	6.2
1609	Vayyampalle	56.8	0.1	0	0	0	41.6	0	0	10.5	0.6	9.9
1610	Pinaluvvasingi	0	10.2	10.2	0	0	0	0	0	13.6	2.9	10.7
1611	Sanguloya	16.1	2.3	2.2	0	0	242.5	0	0	13.9	11.3	2.6
1612	Aragadapalle	39.6	1	1	0	0	6.8	0	0	96.6	13.8	82.8
1613	Peda Luvvasingi	0	1.4	1	0	0	0	0	0	56.6	14.1	42.5
1614	Tarabusingi	34.5	0.2	0.2	0	0	1.2	0	0	14.9	1.1	13.8
1615	Kandulagade	33	9.9	9.1	0	0	0.9	0	0	26.1	9.4	16.7

**Census of India 2011- Village Directory
Amenities and Land use (As on 2009)**

Name of District : Visakhapatnam

Location Code No.: 544

Name of Mandal Parishad : G.Madugula

Location Code No.: 0523

Land Use					Name of three most important commodities manufactured			Name of Village	Sl. No.					
Area irrigated by source (in hectare).					First	Second	Third							
Canals (C)	Wells/Tube-wells(W/TW)	Tanks/Lakes(T/L)	Water Falls(WF)	Others(O)				115	116	117	118	119	120	121
0	0	0	0	12				Pinajageeru	1594					
0	0	0	0	0.8				Kumburla	1595					
0	0	0	0	0				Vandrangula	1596					
0	0	0	0	4.1				Gadigunta	1597					
0	0	0	0	21.4				Vakapalle	1598					
0	0	0	0	0.9				Dippalagondi	1599					
0	0	0	0	4.9				Vantalamamidi	1600					
0	0	0	0	5.1				Varadamamidi	1601					
0	0	0	0	13.7				Yerragoppu	1602					
0	0	0	0	1.5				Nugumamidi	1603					
0	0	0	0	71				Nurmathi	1604					
0	0	0	0	10.6				Mosaidipanuku Kothuru	1605					
0	0	0	0	0				Maddiveedhi	1606					
0	0	0	0	6.7				Boddagondi	1607					
0	0	0	0	6.5				Thiyyagundam	1608					
0	0	0	0	0.6				Vayyampalle	1609					
0	0	0	0	2.9				Pinaluvvasingi	1610					
0	0	0	0	11.3				Sanguloya	1611					
0	0	0	0	13.8				Aragadapalle	1612					
0	0	0	0	14.1				Peda Luvvasingi	1613					
0	0	0	0	1.1				Tarabusingi	1614					
0	0	0	0	9.4				Kandulagade	1615					

**Census of India 2011- Village Directory
Amenities and Land use (As on 2009)**

Name of District : Visakhapatnam

Location Code No.: 544

Name of Mandal Parishad : G.Madugula

Location Code No.: 0523

Sl. No.	Name of Village	Location code no.	Total area of the village (in hectares rounded up to one decimal place)	Total population (2011 census)	Number of households (2011 census)	Number of educational amenities available (If not available within the village, the distance range code viz; a for < 5 Kms, b for 5-10 Kms and c for 10+ kms of nearest place where facility is available is given).										
						Pre-Primary school (PP)	Primary school (P)	Middle school (M)	Secondary School (S)	Senior Secondary school (SS)	Degree college of arts science & commerce (ASC)	Engineering college(EC)	Medical college (MC)	Management institute (MI)	Polytechnic (Pt)	
1	2	3	4	5	6	7	8	9	10	11	12	13	14	15	16	
1616	A.Bandaveedhi	584868	102	285	70	c	1	a	c	c	c	c	c	c	c	
1617	Palamamidi	584869	178	381	90	c	1	a	c	c	c	c	c	c	c	
1618	Sirlabanda	584870	80	112	33	c	1	c	c	c	c	c	c	c	c	
1619	Vanchebu	584871	43	164	52	c	1	c	c	c	c	c	c	c	c	
1620	Karakapalle	584872	118	169	43	c	3	c	c	c	c	c	c	c	c	
1621	Bondapalle	584873	104	131	35	c	1	c	b	c	c	c	c	c	c	
1622	Boddaputtu	584874	16	31	8	c	1	b	b	c	c	c	c	c	c	
1623	Mulagaruvu	584875	30	81	25	c	3	4	b	c	c	c	c	c	c	
1624	Chittamputtu	584876	106	88	27	c	1	c	b	c	c	c	c	c	c	
1625	Regadi	584877	42	42	13	c	1	b	c	c	c	c	c	c	c	
1626	Chittugummi	584878	69	77	19	c	1	c	c	c	c	c	c	c	c	
1627	Valasamamidi	584879	118	168	42	c	3	c	b	c	c	c	c	c	c	
1628	Surtipalle	584880	96	52	15	c	1	b	b	c	c	c	c	c	c	
1629	Boddaputtu	584881	0	0	0											
1630	Thaggimetta	584882	101	151	45	c	1	1	c	c	c	c	c	c	c	
1631	Mandivanam	584883	42	40	11	c	1	a	a	c	c	c	c	c	c	
1632	Beeram	584884	130	314	100	c	1	a	a	c	c	c	c	c	c	
1633	Salimerangi	584885	0	106	30	c	1	c	c	c	c	c	c	c	c	
1634	Thadiveedhi	584886	109	304	91	c	3	c	c	c	c	c	c	c	c	
1635	Anarbha	584887	182	369	117	c	1	c	c	c	c	c	c	c	c	
1636	Pedajageeru	584888	160	144	43	c	1	c	c	c	c	c	c	c	c	
1637	Kitumulu	584889	62	219	72	c	1	1	c	c	c	c	c	c	c	
1638	Korapalle	584890	206	431	117	b	3	1	b	b	c	c	c	c	c	

**Census of India 2011- Village Directory
Amenities and Land use (As on 2009)**

Name of District : Visakhapatnam

Location Code No.: 544

Name of Mandal Parishad : G.Madugula

Location Code No.: 0523

Number of educational amenities available (If not available within the village, the distance range code viz; a for <5 Kms, b for 5-10 Kms and c for 10+ kms of nearest place where facility is available is given).				Number of Medical Amenities available. (If not available within the village, the distance range code viz; a for < 5 Kms, b for 5-10 Kms and c for 10+ kms of nearest place where facility is available is given).										Name of Village	Sl. No.	
Vocational training school /ITI	Non-formal training centre (NFTC)	Special school for disabled (SSD)	Others (specify)	Community health centre (CHC)	Primary health centre (PHC)	Primary health sub centre (PHS)	Maternity and child welfare centre (MCW)	T. B. clinic (TBC)	Hospital-allopathic (HA)	Hospital-alternative medicine (HO)	Dispensary (D)	Veterinary hospital (VH)	Mobile health clinic (MHC)			Family welfare centre (FWC)
17	18	19	20	21	22	23	24	25	26	27	28	29	30	31	2	1
c	c	c		c	c	c	c	c	c	c	c	c	1	c	A.Bandaveedhi	1616
c	c	c		c	c	c	c	c	c	c	c	c	1	c	Palamamidi	1617
c	c	c		c	c	c	c	c	c	c	c	c	1	c	Sirlabanda	1618
c	c	c		c	c	c	c	c	c	c	c	c	1	c	Vanchebu	1619
c	c	c		c	c	c	c	c	c	c	c	c	1	c	Karakapalle	1620
c	c	c		c	c	c	c	c	c	c	c	c	1	c	Bondapalle	1621
c	c	c		c	c	c	c	c	c	c	c	c	1	c	Boddaputtu	1622
c	c	c		c	c	c	c	c	c	c	c	c	1	c	Mulagaruvu	1623
c	c	c		c	c	c	c	c	c	c	c	c	1	c	Chittamputtu	1624
c	c	c		c	c	c	c	c	c	c	c	c	1	c	Regadi	1625
c	c	c		c	c	c	c	c	c	c	c	c	1	c	Chittugummi	1626
c	c	c		c	c	c	c	c	c	c	c	c	1	c	Valasamamidi	1627
c	c	c		c	c	c	c	c	c	c	c	c	1	c	Surtipalle	1628
															Boddaputtu	1629
c	c	c		c	c	c	c	c	c	c	c	c	1	c	Thaggimetta	1630
c	c	c		c	c	c	c	c	c	c	c	c	1	c	Mandivanam	1631
c	c	c		c	c	c	c	c	c	c	c	c	1	c	Beeram	1632
c	c	c		c	c	c	c	c	c	c	c	c	1	c	Salimerangi	1633
c	c	c		c	c	c	c	c	c	c	c	c	1	c	Thadiveedhi	1634
c	c	c		c	c	c	c	c	c	c	c	c	1	c	Anarbha	1635
c	c	c		c	c	b	c	c	c	c	c	c	1	c	Pedajageeru	1636
c	c	c		c	c	c	c	c	c	c	c	c	1	c	Kitumulu	1637
c	c	c		c	b	b	c	c	c	c	c	b	1	c	Korapalle	1638

**Census of India 2011- Village Directory
Amenities and Land use (As on 2009)**

Name of District : Visakhapatnam

Location Code No.: 544

Name of Mandal Parishad : G.Madugula

Location Code No.: 0523

Sl. No.	Name of Village	Number of Non-Government Medical Amenities available.							Availability of drinking water - Yes / No								
		Charitable non Govt. hospital/Nursing home.	Medical practitioner with MBBS Degree	Medical practitioner with other degree	Medical practitioner with no degree	Traditional practitioner and faith healer	Medicine Shop	Others	Tap water (Treated/Untreated)	Well water (Covered / Uncovered well)	Hand Pump	Tube wells / Bore well	Spring	River / Canal	Tank / Pond / Lake	Others	
1	2	32	33	34	35	36	37	38	39	40	41	42	43	44	45	46	
1616	A.Bandaveedhi	0	0	0	0	0	0	0	No	Yes	Yes	Yes	Yes	No	No	No	
1617	Palamamidi	0	0	0	0	0	0	0	No	Yes	Yes	No	Yes	No	No	No	
1618	Sirlabanda	0	0	0	0	0	0	0	No	Yes	No	No	Yes	No	No	No	
1619	Vanchebu	0	0	0	0	0	0	0	No	Yes	No	No	Yes	No	No	No	
1620	Karakapalle	0	0	0	0	0	0	0	No	Yes	Yes	No	Yes	No	No	No	
1621	Bondapalle	0	0	0	0	0	0	0	No	Yes	No	No	Yes	No	No	Yes	
1622	Boddaputtu	0	0	0	0	0	0	0	No	Yes	No	No	Yes	No	No	Yes	
1623	Mulagaruvu	0	0	0	0	0	0	0	No	Yes	Yes	No	Yes	No	No	Yes	
1624	Chittamputtu	0	0	0	0	0	0	0	No	Yes	No	No	Yes	No	No	No	
1625	Regadi	0	0	0	0	0	0	0	No	Yes	No	No	Yes	No	No	No	
1626	Chittugummi	0	0	0	0	0	0	0	No	Yes	No	No	Yes	No	No	No	
1627	Valasamamidi	0	0	0	0	0	0	0	No	Yes	No	No	Yes	No	No	Yes	
1628	Surtipalle	0	0	0	0	0	0	0	No	Yes	No	No	Yes	No	No	Yes	
1629	Boddaputtu																
1630	Thaggimetta	0	0	0	0	0	0	0	No	Yes	No	No	Yes	No	No	No	
1631	Mandivanam	0	0	0	0	0	0	0	No	Yes	Yes	No	No	No	No	No	
1632	Beeram	0	0	0	0	0	0	0	No	Yes	Yes	No	No	No	No	No	
1633	Salimerangi	0	0	0	0	0	0	0	No	Yes	Yes	No	Yes	No	No	No	
1634	Thadiveedhi	0	0	0	0	0	0	0	No	Yes	No	No	No	No	No	No	
1635	Anarbha	0	0	0	0	0	0	0	No	Yes	Yes	No	No	No	No	No	
1636	Pedajageeru	0	0	0	0	0	0	0	No	Yes	No	No	Yes	No	No	Yes	
1637	Kitumulu	0	0	0	0	0	0	0	No	Yes	No	No	Yes	No	No	Yes	
1638	Korapalle	0	0	0	0	0	0	0	No	Yes	No	No	Yes	No	No	No	

**Census of India 2011- Village Directory
Amenities and Land use (As on 2009)**

Name of District : Visakhapatnam

Location Code No.: 544

Name of Mandal Parishad : G.Madugula

Location Code No.: 0523

Availability of toilet & others Yes / No				Communication and transport facilities (If amenities available code -Yes is given except for Village Pin Code ,If not available within the village , the distance range code viz; a for < 5 Kms, b for 5-10 Kms and c for 10+ kms of nearest place where facility is available is given).									Name of Village	Sl. No.
Community toilet including bath.	Community toilet excluding bath.	Rural sanitary mart or sanitary hardware outlet available near the village.	Community bio- gas or recycle of waste for productive use.	Post office(PO)	Sub post office (SPO)	Post & Telegraph office (P&TO)	Village Pin Code	Telephones (Land lines)	Public call office (PCO)	Mobile phone coverage	Internet cafes/ Common service centre (CSC)			
47	48	49	50	51	52	53	54	55	56	57	58	2	1	
No	No	No	No	c	c	c	531029	c	c	c	c	A.Bandaveedhi	1616	
No	No	No	No	c	c	c	531029	c	c	c	c	Palamamidi	1617	
No	No	No	No	c	c	c	531024	b	c	c	c	Sirlabanda	1618	
No	No	No	No	c	c	c	531024	b	c	c	c	Vanchebu	1619	
No	No	No	No	c	c	c	531029	c	c	c	c	Karakapalle	1620	
No	No	No	No	c	c	c	531029	c	c	c	c	Bondapalle	1621	
No	No	No	No	c	c	c	531029	c	c	c	c	Boddaputtu	1622	
No	No	No	No	c	c	c	531029	c	c	c	c	Mulagaruvu	1623	
No	No	No	No	c	c	c	531029	b	c	c	c	Chittamputtu	1624	
No	No	No	No	c	c	c	531029	c	c	c	c	Regadi	1625	
No	No	No	No	c	c	c	531029	c	c	c	c	Chittugummi	1626	
No	No	No	No	c	c	c	531029	b	c	c	c	Valasamamidi	1627	
No	No	No	No	c	c	c	531029	b	c	c	c	Surtipalle	1628	
												Boddaputtu	1629	
No	No	No	No	c	c	c	531029	c	c	c	c	Thaggimetta	1630	
No	No	No	No	c	c	c	531029	c	c	c	c	Mandivanam	1631	
No	No	No	No	c	c	c	531029	c	c	c	c	Beeram	1632	
No	No	No	No	c	c	c	531029	c	c	c	c	Salimerangi	1633	
No	No	No	No	c	c	c	531029	c	c	c	c	Thadiveedhi	1634	
No	No	No	No	c	c	c	531029	c	c	c	c	Anarbha	1635	
No	No	No	No	c	c	c	531029	c	c	c	c	Pedajageeru	1636	
No	No	No	No	c	c	c	531029	c	c	c	c	Kitumulu	1637	
No	No	No	No	c	b	c	531029	b	b	b	c	Korapalle	1638	

**Census of India 2011- Village Directory
Amenities and Land use (As on 2009)**

Name of District : Visakhapatnam

Location Code No.: 544

Name of Mandal Parishad : G.Madugula

Location Code No.: 0523

Sl. No.	Name of Village	Communication and transport facilities (If amenities available code -Yes is given except for Village Pin Code, If not available within the village, the distance range code viz; a for < 5 Kms, b for 5-10 Kms and c for 10+ kms of nearest place where facility is available is given).									
		Private courier facility	Bus service (Public & Private)	Railway stations	Auto/Modified Autos	Taxis and Vans	Tractors	Cycle-pulled rickshaws(Manual & Machine driven)	Carts driven by animals	Sea /River ferry service	
1	2	59	60	61	62	63	64	65	66	67	
1616	A.Bandaveedhi	c	Yes	c	c	c	c		b	c	
1617	Palamamidi	c	b	c	c	c	c		b	c	
1618	Sirlabanda	c	b	c	c	c	c		a	c	
1619	Vanchebu	c	b	c	c	c	c		Yes	c	
1620	Karakapalle	c	Yes	c	c	c	c		Yes	c	
1621	Bondapalle	c	a	c	c	c	c		Yes	c	
1622	Boddaputtu	c	b	c	c	c	c		a	c	
1623	Mulagaruvu	c	Yes	c	c	b	c		b	c	
1624	Chittamputtu	c	b	c	c	a	c		c	c	
1625	Regadi	c	c	c	c	Yes	c		c	c	
1626	Chittugummi	c	c	c	c	a	c		b	c	
1627	Valasamamidi	c	b	c	c	b	c		b	c	
1628	Surtipalle	c	c	c	c	b	c		Yes	c	
1629	Boddaputtu										
1630	Thaggimetta	c	b	c	c	Yes	c		Yes	c	
1631	Mandivanam	c	Yes	c	c	b	c		a	c	
1632	Beeram	c	a	c	c	c	c		Yes	c	
1633	Salimerangi	c	Yes	c	c	c	c		a	c	
1634	Thadiveedhi	c	Yes	c	c	c	c		Yes	c	
1635	Anarbha	c	Yes	c	c	c	c		Yes	c	
1636	Pedajageeru	c	b	c	c	c	c		a	c	
1637	Kitumulu	c	c	c	c	c	c		Yes	c	
1638	Korapalle	c	b	c	b	b	c		Yes	c	

**Census of India 2011- Village Directory
Amenities and Land use (As on 2009)**

Name of District : Visakhapatnam

Location Code No.: 544

Name of Mandal Parishad : G.Madugula

Location Code No.: 0523

Village connected to highways,village roads, banks & credit societies (If amenities available code -Yes is given, If not available within the village , the distance range code viz; a for < 5 Kms, b for 5-10 Kms and c for 10+ kms of nearest place where facility is available is given).												Name of Village	Sl. No.
Connected to national highway(NH)	Connected to state highway(SH)	Connected to major district road (MDR)	Connected to others district road	Pucca roads	Kutchcha roads	Water bounded macadam(WBM) roads	Navigable waterway (river/canal)(NW)	Footpaths (FP)	Commercial & Co-operative Banks	ATM	Agricultural Credit Societies		
68	69	70	71	72	73	74	75	76	77	78	79	2	1
c	c	c	Yes	b	Yes	b		Yes	c	c	c	A.Bandaveedhi	1616
c	c	c	Yes	b	Yes	b		Yes	c	c	c	Palamamidi	1617
c	c	c	a	a	Yes	b		Yes	c	c	c	Sirlabanda	1618
c	c	c	b	b	Yes	b		Yes	c	c	c	Vanchebu	1619
c	c	c	b	a	Yes	b		Yes	c	c	c	Karakapalle	1620
c	c	c	c	b	Yes	b		Yes	c	c	c	Bondapalle	1621
c	c	c	c	b	Yes	Yes		Yes	c	c	c	Boddaputtu	1622
c	c	c	c	b	Yes	Yes		Yes	c	c	c	Mulagaruvu	1623
c	c	c	c	b	Yes	Yes		Yes	c	c	c	Chittamputtu	1624
c	c	c	c	b	Yes	Yes		Yes	c	c	c	Regadi	1625
c	c	c	c	a	Yes	c		Yes	c	c	c	Chittugummi	1626
c	c	c	b	b	Yes	b		Yes	c	c	c	Valasamamidi	1627
c	c	c	b	b	Yes	c		Yes	c	c	c	Surtipalle	1628
												Boddaputtu	1629
c	c	c	a	a	Yes	b		Yes	c	c	c	Thaggimetta	1630
c	c	c	Yes	a	Yes	Yes		Yes	c	c	c	Mandivanam	1631
c	c	c	Yes	a	Yes	Yes		Yes	c	c	c	Beeram	1632
c	c	c	a	a	Yes	Yes		Yes	c	c	c	Salimerangi	1633
c	c	c	a	a	Yes	b		Yes	c	c	c	Thadiveedhi	1634
c	c	c	Yes	b	Yes	Yes		Yes	c	c	c	Anarbha	1635
c	c	c	a	b	Yes	b		Yes	c	c	c	Pedajageeru	1636
c	c	c	b	a	Yes	Yes		Yes	c	c	c	Kitumulu	1637
c	c	c	b	b	Yes	b		Yes	b	c	b	Korapalle	1638

**Census of India 2011- Village Directory
Amenities and Land use (As on 2009)**

Name of District : Visakhapatnam

Location Code No.: 544

Name of Mandal Parishad : G.Madugula

Location Code No.: 0523

Sl. No.	Name of Village	Availability of miscellaneous facilities (If amenities available code -Yes is given, If not available within the village, the distance range code viz; a for < 5 Kms, b for 5-10 Kms and c for 10+ kms of nearest place where facility is available is given).									
		Self-Help Group (SHG)	Public distribution system (PDS) shop	Mandis / Regular market	Weekly Haat	Agricultural marketing society	Integrated Child Development Scheme (Nutritional Centres)	Anganwadi Centre (Nutritional Centres)	Others (Nutritional Centres)	ASHA (Accredited Social Health Activist)	Community centre with/without TV
1	2	80	81	82	83	84	85	86	87	88	89
1616	A.Bandaveedhi	Yes	a	c	a	c	c	Yes	Yes	Yes	c
1617	Palamamidi	Yes	c	b	a	c	c	Yes	Yes	Yes	c
1618	Sirlabanda	Yes	c	c	c	c	c	Yes	Yes	Yes	c
1619	Vanchebu	Yes	c	c	a	c	c	Yes	Yes	Yes	c
1620	Karakapalle	Yes	c	c	c	c	c	Yes	Yes	Yes	c
1621	Bondapalle	Yes	c	c	c	c	c	Yes	Yes	Yes	c
1622	Boddaputtu	Yes	b	c	b	c	c	Yes	Yes	c	c
1623	Mulagaruvu	Yes	c	a	c	c	c	Yes	Yes	c	c
1624	Chittamputtu	Yes	c	c	c	c	c	Yes	Yes	c	c
1625	Regadi	Yes	c	c	c	c	c	Yes	Yes	c	c
1626	Chittugummi	Yes	c	c	c	c	c	Yes	Yes	c	c
1627	Valasamamidi	Yes	c	c	c	c	c	Yes	Yes	Yes	c
1628	Surtipalle	Yes	c	c	c	c	c	Yes	Yes	c	c
1629	Boddaputtu										
1630	Thaggimetta	Yes	b	c	c	c	c	Yes	Yes	c	c
1631	Mandivanam	Yes	a	c	c	c	c	a	Yes	a	c
1632	Beeram	Yes	a	c	c	c	c	Yes	Yes	Yes	c
1633	Salimerangi	Yes	a	c	c	c	c	Yes	Yes	Yes	c
1634	Thadiveedhi	Yes	a	c	c	c	c	Yes	Yes	Yes	c
1635	Anarbha	Yes	a	c	c	c	c	Yes	Yes	Yes	c
1636	Pedajageeru	Yes	c	c	c	c	c	Yes	Yes	Yes	c
1637	Kitumulu	Yes	b	c	b	a	c	Yes	Yes	Yes	c
1638	Korapalle	Yes	b	b	b	c	b	Yes	Yes	Yes	c

**Census of India 2011- Village Directory
Amenities and Land use (As on 2009)**

Name of District : Visakhapatnam

Location Code No.: 544

Name of Mandal Parishad : G.Madugula

Location Code No.: 0523

Availability of miscellaneous facilities (If amenities available code -Yes is given, If not available within the village, the distance range code viz; a for < 5 Kms, b for 5-10 Kms and c for 10+ kms of nearest place where facility is available is given).								Availability of electricity (Yes/No)				Nearest Town		Name of Village	Sl. No.
Sports Field,	Sports Club / Recreation Centre	Cinema / Video Hall	Public Library	Public Reading Room	Newspaper Supply	Assembly Polling station	Birth & Death Registration Office	Power Supply for Domestic Use (ED)	Power Supply for Agricultural Use (EAG)	Power Supply for Commercial Use (EC)	Power Supply for All Uses (EA)	Name	Distance range code i.e. a for <5 Kms, b for 5-10 Kms and c for 10+ kms		
90	91	92	93	94	95	96	97	98	99	100	101	102	103	2	1
c	c	c	c	c	Yes	a	a	Yes	No	No	No	Anakapalle	c	A.Bandaveedhi	1616
c	c	c	c	c	Yes	b	a	Yes	No	No	No	Anakapalle	c	Palamamidi	1617
c	c	c	c	c	Yes	b	b	Yes	No	No	No	Anakapalle	c	Sirlabanda	1618
c	c	c	c	c	Yes	a	a	Yes	No	No	No	Anakapalle	c	Vanchebu	1619
c	c	c	c	c	Yes	b	b	Yes	No	No	No	Anakapalle	c	Karakapalle	1620
c	c	c	c	c	Yes	b	b	Yes	No	No	No	Anakapalle	c	Bondapalle	1621
c	c	c	c	c	b	b	b	Yes	No	No	No	Anakapalle	c	Boddaputtu	1622
c	c	c	c	c	Yes	c	c	Yes	No	No	No	Anakapalle	c	Mulagaruvu	1623
c	c	c	c	c	Yes	b	b	Yes	No	No	No	Anakapalle	c	Chittamputtu	1624
c	c	c	c	c	Yes	b	b	Yes	No	No	No	Anakapalle	c	Regadi	1625
c	c	c	c	c	Yes	b	b	Yes	No	No	No	Anakapalle	c	Chittugummi	1626
c	c	c	c	c	Yes	a	Yes	Yes	No	No	No	Anakapalle	c	Valasamamidi	1627
c	c	c	c	c	Yes	a	a	Yes	No	No	No	Anakapalle	c	Surtipalle	1628
												Anakapalle	c	Boddaputtu	1629
c	c	c	c	c	Yes	c	c	Yes	No	No	No	Anakapalle	c	Thaggimetta	1630
c	c	c	c	c	Yes	a	a	Yes	No	No	No	Anakapalle	c	Mandivanam	1631
c	c	c	c	c	Yes	Yes	c	Yes	No	No	No	Anakapalle	c	Beeram	1632
c	c	c	c	c	Yes	a	c	Yes	No	No	No	Anakapalle	c	Salimerangi	1633
c	c	c	c	c	Yes	a	a	Yes	No	No	No	Anakapalle	c	Thadiveedhi	1634
c	c	c	c	c	Yes	a	a	Yes	No	No	No	Anakapalle	c	Anarbha	1635
c	c	c	c	c	Yes	c	c	Yes	No	No	No	Anakapalle	c	Pedajageeru	1636
c	c	c	c	c	Yes	a	a	Yes	No	No	No	Anakapalle	c	Kitumulu	1637
c	c	c	c	c	Yes	Yes	Yes	Yes	No	No	No	Anakapalle	c	Korapalle	1638

**Census of India 2011- Village Directory
Amenities and Land use (As on 2009)**

Name of District : Visakhapatnam

Location Code No.: 544

Name of Mandal Parishad : G.Madugula

Location Code No.: 0523

Sl. No.	Name of Village	Land Use										
		Area under different types of land use (in hectares rounded up to one decimal place)										
		Forests	Area under Non-agricultural Uses	Barren and Un-cultivable land	Permanent Pastures and Other Grazing Lands	Land Under Miscellaneous Tree Crops etc.	Culturable Waste Land	Fallow lands other than current fallows	Current Fallows	Net Area Sown	Total Irrigated Land Area	Total Un-irrigated Land Area
1	2	104	105	106	107	108	109	110	111	112	113	114
1616	A.Bandaveedhi	0	10.1	0	0	0	0	0	0	91.9	0.6	91.3
1617	Palamamidi	0	10	0	0	0	67.1	9	0	91.9	10	90.9
1618	Sirlabanda	1	0.2	1.5	0	0	69.2	0	0	8.1	6.3	1.8
1619	Vanchebu	0.6	1.4	0	0	0	22	0	0	19	12.8	6.2
1620	Karakapalle	21.5	1.9	0	0	0	42.7	0	0	51.9	16.6	35.3
1621	Bondapalle	10.7	10.4	10.3	0	0	46.8	0	0	25.8	14	11.8
1622	Boddaputtu	0	3.5	4	0	0	2.8	0	0	5.7	2.6	3.1
1623	Mulagaruvu	1.9	12.1	4	0	0	0.3	0	0	11.7	4.7	7
1624	Chittamputtu	0	0.2	0.5	7.2	0	82.8	0	0	15.3	0.8	14.5
1625	Regadi	5.4	0.1	0	0	0	27.8	0	0	8.7	2.8	5.9
1626	Chittugummi	0	6.2	0	0	0	59.6	0	0	3.2	0	3.2
1627	Valasamamidi	0	1	0.3	0	0	104	0	0	12.7	7.9	4.8
1628	Surtipalle	0	0.2	0	0	0	69.3	0	0	26.5	10.9	15.6
1629	Boddaputtu	0	0	0	0	0	0	0	0	0	0	0
1630	Thaggimetta	0	2.1	2	0	0	34.9	0	0	62	22.5	39.5
1631	Mandivanam	0.4	1	2	0	0	20.2	0	0	18.4	4.1	14.3
1632	Beeram	0.6	2	8	0	0	16.5	0	0	102.9	24.9	78
1633	Salimerangi	0	0	0	0	0	0	0	0	0	0	0
1634	Thadiveedhi	0	2.6	7	0	0	10.1	0	0	89.3	28	61.3
1635	Anarbha	0	2.6	4	0	0	22	0	0	153.4	91.6	61.8
1636	Pedajageeru	0.1	1	0.6	0	0	142.4	0	0	15.9	9.7	6.2
1637	Kitumulu	1.2	0	0.7	0	0	2.7	0	0	57.4	15.9	41.5
1638	Korapalle	6.8	1	1.8	2	0	3.2	0	0	191.2	77.6	113.6

**Census of India 2011- Village Directory
Amenities and Land use (As on 2009)**

Name of District : Visakhapatnam

Location Code No.: 544

Name of Mandal Parishad : G.Madugula

Location Code No.: 0523

Land Use					Name of three most important commodities manufactured			Name of Village	Sl. No.					
Area irrigated by source (in hectare).					First	Second	Third							
Canals (C)	Wells/Tube-wells(W/TW)	Tanks/Lakes(T/L)	Water Falls(WF)	Others(O)	115	116	117	118	119	120	121	122	2	1
0	0	0	0	0.6									A.Bandaveedhi	1616
0	0	0	0	10									Palamamidi	1617
0	0	0	0	6.3									Sirlabanda	1618
0	0	0	0	12.8									Vanchebu	1619
0	0	0	0	16.6									Karakapalle	1620
0	0	0	0	14									Bondapalle	1621
0	0	0	0	2.6									Boddaputtu	1622
0	0	0	0	4.7									Mulagaruvu	1623
0	0	0	0	0.8									Chittamputtu	1624
0	0	0	0	2.8									Regadi	1625
0	0	0	0	0									Chittugummi	1626
0	0	0	0	7.9									Valasamamidi	1627
0	0	0	0	10.9									Surtipalle	1628
0	0	0	0	0									Boddaputtu	1629
0	0	0	0	22.5									Thaggimetta	1630
0	0	0	0	4.1									Mandivanam	1631
0	0	0	0	24.9									Beeram	1632
0	0	0	0	0									Salimerangi	1633
0	0	0	0	28									Thadiveedhi	1634
0	0	0	0	91.6									Anarbha	1635
0	0	0	0	9.7									Pedajageeru	1636
0	0	0	0	15.9									Kitumulu	1637
0	0	0	0	77.6									Korapalle	1638

**Census of India 2011- Village Directory
Amenities and Land use (As on 2009)**

Name of District : Visakhapatnam

Location Code No.: 544

Name of Mandal Parishad : G.Madugula

Location Code No.: 0523

Sl. No.	Name of Village	Location code no.	Total area of the village (in hectares rounded up to one decimal place)	Total population (2011 census)	Number of households (2011 census)	Number of educational amenities available (If not available within the village, the distance range code viz; a for < 5 Kms, b for 5-10 Kms and c for 10+ kms of nearest place where facility is available is given).									
						Pre-Primary school (PP)	Primary school (P)	Middle school (M)	Secondary School (S)	Senior Secondary school (SS)	Degree college of arts science & commerce (ASC)	Engineering college(EC)	Medical college (MC)	Management institute (MI)	Polytechnic (Pt)
1	2	3	4	5	6	7	8	9	10	11	12	13	14	15	16
1639	Rudibayalu	584891	0	109	26	b	1	b	b	b	c	c	c	c	c
1640	Baram	584892	20	130	33	b	1	b	b	b	c	c	c	c	c
1641	Sadeku	584893	341	506	129	b	4	4	b	b	c	c	c	c	c
1642	Rolangiputtu	584894	95	107	34	b	1	b	b	b	c	c	c	c	c
1643	M.Nittaputtu	584895	132	288	87	b	1	b	b	b	c	c	c	c	c
1644	Palakonda	584896	78	140	46	c	1	c	c	c	c	c	c	c	c
1645	Pulagondi	584897	0	73	19	b	a	b	b	b	c	c	c	c	c
1646	Pedakonda	584898	0	14	3	b	1	b	b	b	c	c	c	c	c
1647	Gannelba	584899	164	381	110	c	1	l	c	c	c	c	c	c	c
1648	Vannelabha	584900	56	219	61	b	1	a	b	b	c	c	c	c	c
1649	Agampadu	584901	83	157	56	b	1	a	b	b	c	c	c	c	c
1650	Vemarajukodapalle	584902	257	415	111	b	1	l	b	b	c	c	c	c	c
1651	Ubalagaruvu	584903	126	181	53	a	1	a	a	a	c	c	c	c	c
1652	Thummedala Neredu	584904	54	62	13	b	a	a	b	b	c	c	c	c	c
1653	Jannera	584905	147	257	83	b	1	a	a	c	c	c	c	c	c
1654	Vennela	584906	148	241	69	b	1	b	b	b	c	c	c	c	c
1655	Buruguveedhi	584907	103	168	44	b	2	b	b	b	c	c	c	c	c
1656	Chepalle	584908	57	210	54	a	1	a	a	a	c	c	c	c	c
1657	G.Nittaputtu	584909	222	433	114	a	3	a	a	a	c	c	c	c	c
1658	Karnikalanka	584910	142	355	95	a	1	a	a	a	c	c	c	c	c
1659	Singarbha	584911	82	190	55	a	1	a	a	a	c	c	c	c	c
1660	Rachapalle	584912	34	184	44	a	1	a	a	b	c	c	c	c	c
1661	Yegaratchapalle	584913	102	147	38	b	3	b	c	a	c	c	c	c	c

**Census of India 2011- Village Directory
Amenities and Land use (As on 2009)**

Name of District : Visakhapatnam

Location Code No.: 544

Name of Mandal Parishad : G.Madugula

Location Code No.: 0523

Number of educational amenities available (If not available within the village, the distance range code viz; a for <5 Kms, b for 5-10 Kms and c for 10+ kms of nearest place where facility is available is given).				Number of Medical Amenities available. (If not available within the village, the distance range code viz; a for < 5 Kms, b for 5-10 Kms and c for 10+ kms of nearest place where facility is available is given).										Name of Village	Sl. No.	
Vocational training school /ITI	Non-formal training centre (NFTC)	Special school for disabled (SSD)	Others (specify)	Community health centre (CHC)	Primary health centre (PHC)	Primary health sub centre (PHS)	Maternity and child welfare centre (MCW)	T. B. clinic (TBC)	Hospital-allopathic (HA)	Hospital-alternative medicine (HO)	Dispensary (D)	Veterinary hospital (VH)	Mobile health clinic (MHC)			Family welfare centre (FWC)
17	18	19	20	21	22	23	24	25	26	27	28	29	30	31	2	1
c	c	c		c	b	b	c	c	c	c	c	b	1	c	Rudibayalu	1639
c	c	c		c	b	b	c	c	c	c	c	b	1	c	Baram	1640
c	c	c		c	b	b	c	c	c	c	c	b	1	c	Sadeku	1641
c	c	c		c	b	b	c	c	c	c	c	b	1	c	Rolangiputtu	1642
c	c	c		c	b	b	c	c	c	c	c	b	1	c	M.Nittaputtu	1643
c	c	c		c	c	c	c	c	c	c	c	c	1	c	Palakonda	1644
c	c	c		c	b	b	c	c	c	c	c	b	1	c	Pulagondi	1645
c	c	c		c	b	b	c	c	c	c	c	b	1	c	Pedakonda	1646
c	c	c		c	c	c	c	c	c	c	c	c	1	c	Gannelba	1647
c	c	c		c	b	b	c	c	c	c	c	b	1	c	Vannelabha	1648
c	c	c		c	b	b	c	c	c	c	c	b	1	c	Agampadu	1649
c	c	c		c	b	b	c	c	c	c	c	b	1	c	Vemarajukodapalle	1650
c	c	c		c	a	a	c	c	c	c	c	a	1	c	Ubalagaruvu	1651
c	c	c		c	b	b	c	c	c	c	c	b	1	c	Thummedala Neredu	1652
c	c	c		c	c	c	c	c	c	c	c	b	1	c	Jannera	1653
c	c	c		c	b	b	c	c	c	c	c	b	1	c	Vennela	1654
c	c	c		c	b	b	c	c	c	c	c	b	1	c	Buruguveedhi	1655
c	c	c		c	a	a	c	c	c	c	c	a	1	c	Chepalle	1656
c	c	c		c	a	a	c	c	c	c	c	b	1	c	G.Nittaputtu	1657
c	c	c		c	a	a	c	c	c	c	c	a	1	c	Karnikalanka	1658
c	c	c		c	1	a	c	c	c	c	c	a	c	c	Singarbha	1659
c	c	c		c	a	a	c	c	c	c	c	a	1	c	Rachapalle	1660
c	c	c		c	b	c	c	c	c	c	c	c	1	c	Yegaratchapalle	1661

**Census of India 2011- Village Directory
Amenities and Land use (As on 2009)**

Name of District : Visakhapatnam

Location Code No.: 544

Name of Mandal Parishad : G.Madugula

Location Code No.: 0523

Sl. No.	Name of Village	Number of Non-Government Medical Amenities available.							Availability of drinking water - Yes / No								
		Charitable non Govt. hospital/Nursing home.	Medical practitioner with MBBS Degree	Medical practitioner with other degree	Medical practitioner with no degree	Traditional practitioner and faith healer	Medicine Shop	Others	Tap water (Treated/Untreated)	Well water (Covered / Uncovered well)	Hand Pump	Tube wells / Bore well	Spring	River / Canal	Tank / Pond / Lake	Others	
1	2	32	33	34	35	36	37	38	39	40	41	42	43	44	45	46	
1639	Rudibayalu	0	0	0	0	0	0	0	No	No	No	Yes	Yes	No	No	No	
1640	Baram	0	0	0	0	0	0	0	No	Yes	No	Yes	Yes	No	No	No	
1641	Sadeku	0	0	0	0	0	0	0	No	Yes	Yes	No	Yes	No	No	No	
1642	Rolangiputtu	0	0	0	0	0	0	0	No	No	Yes	Yes	Yes	No	No	No	
1643	M.Nittaputtu	0	0	0	0	0	0	0	No	Yes	Yes	Yes	Yes	No	No	No	
1644	Palakonda	0	0	0	0	0	0	0	No	Yes	No	No	Yes	No	No	No	
1645	Pulagondi	0	0	0	0	0	0	0	No	Yes	No	No	Yes	No	No	No	
1646	Pedakonda	0	0	0	0	0	0	0	No	Yes	No	No	Yes	No	No	No	
1647	Gannelba	0	0	0	0	0	0	0	No	Yes	No	No	Yes	No	No	No	
1648	Vannelabha	0	0	0	0	0	0	0	No	Yes	Yes	No	No	No	No	No	
1649	Agampadu	0	0	0	0	0	0	0	No	Yes	Yes	No	No	No	No	No	
1650	Vemarajukodapalle	0	0	0	0	0	0	0	No	Yes	No	No	Yes	No	No	No	
1651	Ubalagaruvu	0	0	0	0	0	0	0	No	Yes	Yes	Yes	No	No	No	No	
1652	Thummedala Neredu	0	0	0	0	0	0	0	No	Yes	No	No	Yes	No	No	No	
1653	Jannera	0	0	0	0	0	0	0	No	Yes	Yes	No	Yes	No	No	No	
1654	Vennela	0	0	0	0	0	0	0	No	Yes	No	No	Yes	No	No	Yes	
1655	Buruguveedhi	0	0	0	0	0	0	0	No	Yes	Yes	Yes	Yes	No	No	Yes	
1656	Chepalle	0	0	0	0	0	0	0	No	Yes	Yes	Yes	Yes	No	No	No	
1657	G.Nittaputtu	0	0	0	0	0	1	0	No	Yes	Yes	Yes	Yes	No	No	No	
1658	Karnikalanka	0	0	0	0	0	0	0	No	Yes	Yes	Yes	Yes	No	No	No	
1659	Singarbha	0	0	0	0	0	0	0	No	Yes	Yes	Yes	Yes	No	No	No	
1660	Rachapalle	0	0	0	0	0	0	0	No	Yes	Yes	Yes	Yes	No	No	No	
1661	Yegaratchapalle	0	0	0	0	0	0	0	No	No	No	No	Yes	No	No	No	

**Census of India 2011- Village Directory
Amenities and Land use (As on 2009)**

Name of District : Visakhapatnam

Location Code No.: 544

Name of Mandal Parishad : G.Madugula

Location Code No.: 0523

Availability of toilet & others Yes / No				Communication and transport facilities (If amenities available code -Yes is given except for Village Pin Code ,If not available within the village , the distance range code viz; a for < 5 Kms, b for 5-10 Kms and c for 10+ kms of nearest place where facility is available is given).									Name of Village	Sl. No.
Community toilet including bath.	Community toilet excluding bath.	Rural sanitary mart or sanitary hardware outlet available near the village.	Community bio- gas or recycle of waste for productive use.	Post office(PO)	Sub post office (SPO)	Post & Telegraph office (P&TO)	Village Pin Code	Telephones (Land lines)	Public call office (PCO)	Mobile phone coverage	Internet cafes/ Common service centre (CSC)			
47	48	49	50	51	52	53	54	55	56	57	58	2	1	
No	No	No	No	c	b	c	531029	b	b	b	c	Rudibayalu	1639	
No	No	No	No	c	b	c	531029	b	b	b	c	Baram	1640	
No	No	No	No	c	b	c	531029	b	b	b	b	Sadeku	1641	
No	No	No	No	c	b	c	531029	b	b	b	c	Rolangiputtu	1642	
No	No	No	No	c	b	c	531029	b	b	b	c	M.Nittaputtu	1643	
No	No	No	No	c	c	c	531029	c	c	c	c	Palakonda	1644	
No	No	No	No	c	b	c	531029	b	b	b	c	Pulagondi	1645	
No	No	No	No	c	c	c	531029	b	b	b	c	Pedakonda	1646	
No	No	No	No	c	c	c	531029	c	c	c	c	Gannelba	1647	
No	No	No	No	c	b	c	531029	b	b	c	c	Vannelabha	1648	
No	No	No	No	c	b	c	531029	b	b	c	c	Agampadu	1649	
No	No	No	No	c	b	c	531029	b	b	c	c	Vemarajukodapalle	1650	
No	No	No	No	c	a	c	531029	a	a	a	c	Ubalagaruvu	1651	
No	No	No	No	c	b	c	531029	b	b	c	c	Thummedala Neredu	1652	
No	No	No	No	c	b	c	531029	b	c	b	c	Jannera	1653	
No	No	No	No	c	b	c	531029	b	b	b	c	Vennela	1654	
No	No	No	No	c	b	c	531029	b	b	b	c	Buruguveedhi	1655	
No	No	No	No	c	a	c	531029	a	a	a	c	Chepalle	1656	
No	No	No	No	c	b	c	531029	a	a	a	c	G.Nittaputtu	1657	
No	No	No	No	c	c	c	531029	a	a	a	c	Karnikalanka	1658	
No	No	No	No	c	a	c	531029	a	a	a	c	Singarbha	1659	
No	No	No	No	c	a	c	531029	a	a	a	c	Rachapalle	1660	
No	No	No	No	c	c	c	531029	b	b	c	c	Yegaratchapalle	1661	

**Census of India 2011- Village Directory
Amenities and Land use (As on 2009)**

Name of District : Visakhapatnam

Location Code No.: 544

Name of Mandal Parishad : G.Madugula

Location Code No.: 0523

Sl. No.	Name of Village	Communication and transport facilities (If amenities available code -Yes is given except for Village Pin Code, If not available within the village, the distance range code viz; a for < 5 Kms, b for 5-10 Kms and c for 10+ kms of nearest place where facility is available is given).									
		Private courier facility	Bus service (Public & Private)	Railway stations	Auto/Modified Autos	Taxis and Vans	Tractors	Cycle-pulled rickshaws(Manual & Machine driven)	Carts driven by animals	Sea /River ferry service	
1	2	59	60	61	62	63	64	65	66	67	
1639	Rudibayalu	c	c	c	b	c	c		b	c	
1640	Baram	c	b	c	b	c	c		b	c	
1641	Sadeku	c	Yes	c	b	c	c		b	c	
1642	Rolangiputtu	c	Yes	c	b	b	c		a	c	
1643	M.Nittaputtu	c	Yes	c	b	b	c		Yes	c	
1644	Palakonda	c	c	c	c	c	c		b	c	
1645	Pulagondi	c	b	c	b	b	c		b	c	
1646	Pedakonda	c	b	c	b	c	c		a	c	
1647	Gannelba	c	c	c	c	c	c		Yes	c	
1648	Vannelabha	c	b	c	b	b	c		Yes	c	
1649	Agampadu	c	b	c	b	b	c		a	c	
1650	Vemarajukodapalle	c	b	c	b	b	c		a	c	
1651	Ubalagaruvu	c	Yes	c	a	a	c		Yes	c	
1652	Thummedala Neredu	c	c	c	b	b	c		a	c	
1653	Jannera	c	b	c	b	b	c		Yes	c	
1654	Vennela	c	b	c	b	b	b		b	c	
1655	Buruguveedhi	c	b	c	b	b	b		a	c	
1656	Chepalle	c	a	c	a	a	a		Yes	c	
1657	G.Nittaputtu	c	Yes	c	a	a	a		Yes	c	
1658	Karnikalanka	c	a	c	a	a	a		a	c	
1659	Singarbha	c	a	c	a	a	a		Yes	c	
1660	Rachapalle	c	Yes	c	a	Yes	c		a	c	
1661	Yegaratchapalle	c	a	c	b	a	c		b	c	

**Census of India 2011- Village Directory
Amenities and Land use (As on 2009)**

Name of District : Visakhapatnam

Location Code No.: 544

Name of Mandal Parishad : G.Madugula

Location Code No.: 0523

Village connected to highways,village roads, banks & credit societies (If amenities available code -Yes is given, If not available within the village , the distance range code viz; a for < 5 Kms, b for 5-10 Kms and c for 10+ kms of nearest place where facility is available is given).												Name of Village	Sl. No.
Connected to national highway(NH)	Connected to state highway(SH)	Connected to major district road (MDR)	Connected to others district road	Pucca roads	Kutchcha roads	Water bounded macadam(WBM) roads	Navigable waterway (river/canal)(NW)	Footpaths (FP)	Commercial & Co-operative Banks	ATM	Agricultural Credit Societies		
68	69	70	71	72	73	74	75	76	77	78	79	2	1
c	c	c	b	b	Yes	b		Yes	b	c	b	Rudibayalu	1639
c	c	c	a	b	Yes	b		Yes	b	c	b	Baram	1640
c	c	c	Yes	Yes	Yes	Yes		Yes	b	c	b	Sadeku	1641
c	c	c	Yes	b	Yes	b		Yes	b	c	b	Rolangiputtu	1642
c	c	c	a	b	Yes	b		Yes	b	c	b	M.Nittaputtu	1643
c	c	c	b	b	Yes	Yes		Yes	c	c	c	Palakonda	1644
c	c	c	b	a	Yes	Yes		Yes	b	c	b	Pulagondi	1645
c	c	c	b	b	Yes	c		Yes	b	c	b	Pedakonda	1646
c	c	c	a	a	Yes	b		Yes	c	c	c	Gannelba	1647
c	c	c	Yes	b	Yes	b		Yes	b	c	b	Vannelabha	1648
c	c	c	Yes	b	Yes	Yes		Yes	b	c	b	Agampadu	1649
c	c	c	Yes	b	Yes	Yes		Yes	b	c	b	Vemarajukodapalle	1650
c	c	c	Yes	a	Yes	b		Yes	a	c	a	Ubalagaruvu	1651
c	c	c	a	b	Yes	b		Yes	b	c	b	Thummedala Neredu	1652
c	c	c	a	b	Yes	b		Yes	b	c	b	Jannera	1653
c	c	c	a	b	Yes	Yes		Yes	b	c	b	Vennela	1654
c	c	c	Yes	b	Yes	b		Yes	b	c	b	Buruguvedhi	1655
c	c	c	Yes	a	Yes	b		Yes	a	c	a	Chepalle	1656
c	c	c	Yes	b	Yes	b		Yes	a	c	a	G.Nittaputtu	1657
c	c	c	Yes	b	Yes	b		Yes	a	c	a	Karnikalanka	1658
c	c	c	Yes	a	Yes	b		Yes	a	c	a	Singarbha	1659
c	c	c	Yes	b	Yes	b		Yes	a	c	a	Rachapalle	1660
c	c	c	a	b	Yes	Yes		Yes	b	c	b	Yegaratchapalle	1661

**Census of India 2011- Village Directory
Amenities and Land use (As on 2009)**

Name of District : Visakhapatnam

Location Code No.: 544

Name of Mandal Parishad : G.Madugula

Location Code No.: 0523

Sl. No.	Name of Village	Availability of miscellaneous facilities (If amenities available code -Yes is given, If not available within the village, the distance range code viz; a for < 5 Kms, b for 5-10 Kms and c for 10+ kms of nearest place where facility is available is given).									
		Self-Help Group (SHG)	Public distribution system (PDS) shop	Mandis / Regular market	Weekly Haat	Agricultural marketing society	Integrated Child Development Scheme (Nutritional Centres)	Anganwadi Centre (Nutritional Centres)	Others (Nutritional Centres)	ASHA (Accredited Social Health Activist)	Community centre with/without TV
1	2	80	81	82	83	84	85	86	87	88	89
1639	Rudibayalu	Yes	b	b	b	c	b	Yes	Yes	c	c
1640	Baram	Yes	b	b	b	b	b	Yes	Yes	b	c
1641	Sadeku	Yes	b	b	b	c	b	Yes	Yes	Yes	c
1642	Rolangiputtu	Yes	b	b	b	c	b	Yes	Yes	Yes	c
1643	M.Nittaputtu	Yes	Yes	b	b	c	b	Yes	Yes	Yes	c
1644	Palakonda	Yes	a	c	c	c	c	Yes	Yes	Yes	c
1645	Pulagondi	Yes	a	b	b	b	b	a	Yes	a	c
1646	Pedakonda	Yes	c	c	c	c	b	Yes	Yes	b	c
1647	Gannelba	Yes	b	c	b	c	c	Yes	Yes	Yes	c
1648	Vannelabha	Yes	a	b	b	c	b	Yes	Yes	Yes	c
1649	Agampadu	Yes	a	b	b	c	b	Yes	Yes	Yes	c
1650	Vemarajukodapalle	Yes	Yes	b	b	c	b	Yes	Yes	Yes	c
1651	Ubalagaruvu	Yes	a	a	a	c	a	Yes	Yes	Yes	c
1652	Thummedala Neredu	Yes	a	b	b	c	b	a	Yes	b	c
1653	Jannera	Yes	a	b	b	c	b	Yes	Yes	c	c
1654	Vennela	Yes	b	b	b	b	b	Yes	Yes	Yes	c
1655	Buruguveedhi	Yes	a	b	b	c	b	Yes	Yes	Yes	c
1656	Chepalle	Yes	a	a	a	c	a	Yes	Yes	Yes	c
1657	G.Nittaputtu	Yes	a	a	a	c	a	Yes	Yes	Yes	c
1658	Karnikalanka	Yes	a	c	a	c	a	Yes	Yes	Yes	c
1659	Singarbha	Yes	a	a	a	c	a	Yes	Yes	Yes	c
1660	Rachapalle	Yes	a	a	a	c	a	Yes	Yes	a	c
1661	Yegaratchapalle	Yes	b	c	c	c	b	Yes	Yes	Yes	c

**Census of India 2011- Village Directory
Amenities and Land use (As on 2009)**

Name of District : Visakhapatnam

Location Code No.: 544

Name of Mandal Parishad : G.Madugula

Location Code No.: 0523

Availability of miscellaneous facilities (If amenities available code -Yes is given, If not available within the village, the distance range code viz; a for < 5 Kms, b for 5-10 Kms and c for 10+ kms of nearest place where facility is available is given).								Availability of electricity (Yes/No)				Nearest Town		Name of Village	Sl. No.
Sports Field,	Sports Club / Recreation Centre	Cinema / Video Hall	Public Library	Public Reading Room	Newspaper Supply	Assembly Polling station	Birth & Death Registration Office	Power Supply for Domestic Use (ED)	Power Supply for Agricultural Use (EAG)	Power Supply for Commercial Use (EC)	Power Supply for All Uses (EA)	Name	Distance range code i.e. a for <5 Kms, b for 5-10 Kms and c for 10+ kms		
90	91	92	93	94	95	96	97	98	99	100	101	102	103	2	1
c	c	c	c	c	Yes	b	b	Yes	No	No	No	Anakapalle	c	Rudibayalu	1639
c	c	c	c	c	Yes	b	b	Yes	No	No	No	Anakapalle	c	Baram	1640
c	c	c	c	c	Yes	b	b	Yes	No	No	No	Anakapalle	c	Sadeku	1641
c	c	c	c	c	Yes	b	b	Yes	No	No	No	Anakapalle	c	Rolangiputtu	1642
c	c	c	c	c	Yes	a	a	Yes	No	No	No	Anakapalle	c	M.Nittaputtu	1643
c	c	c	c	c	Yes	b	b	Yes	No	No	No	Anakapalle	c	Palakonda	1644
c	c	c	c	c	Yes	a	a	Yes	No	No	No	Visakhapatnam	c	Pulagondi	1645
c	c	c	c	c	a	b	b	Yes	No	No	No	Anakapalle	c	Pedakonda	1646
c	c	c	c	c	Yes	b	a	Yes	No	No	No	Anakapalle	c	Gannelba	1647
c	c	c	c	c	Yes	a	a	Yes	No	No	No	Anakapalle	c	Vannelabha	1648
c	c	c	c	c	Yes	a	b	Yes	No	No	No	Anakapalle	c	Agampadu	1649
c	c	c	c	c	Yes	Yes	b	Yes	No	No	No	Anakapalle	c	Vemarajukodapalle	1650
c	c	c	c	c	Yes	a	a	Yes	No	No	No	Anakapalle	c	Ubalagaruvu	1651
c	c	c	c	c	Yes	a	b	Yes	No	No	No	Anakapalle	c	Thummedala Neredu	1652
c	c	c	c	c	Yes	a	a	Yes	No	No	No	Visakhapatnam	c	Jannera	1653
c	c	c	c	c	Yes	a	a	Yes	No	No	No	Anakapalle	c	Vennela	1654
c	c	c	c	c	Yes	a	a	Yes	No	No	No	Anakapalle	c	Buruguveedhi	1655
c	c	c	c	c	Yes	a	a	Yes	No	No	No	Anakapalle	c	Chepalle	1656
c	c	c	c	c	Yes	a	a	Yes	No	No	No	Anakapalle	c	G.Nittaputtu	1657
c	c	c	c	c	Yes	a	a	Yes	No	No	No	Anakapalle	c	Karnikalanka	1658
c	c	c	c	c	Yes	a	a	Yes	No	No	No	Anakapalle	c	Singarbha	1659
c	c	c	c	c	Yes	a	a	Yes	No	No	No	Anakapalle	c	Rachapalle	1660
c	c	c	c	c	Yes	b	b	Yes	No	No	No	Anakapalle	c	Yegaratchapalle	1661

**Census of India 2011- Village Directory
Amenities and Land use (As on 2009)**

Name of District : Visakhapatnam

Location Code No.: 544

Name of Mandal Parishad : G.Madugula

Location Code No.: 0523

Sl. No.	Name of Village	Land Use										
		Area under different types of land use (in hectares rounded up to one decimal place)										
		Forests	Area under Non-agricultural Uses	Barren and Un-cultivable land	Permanent Pastures and Other Grazing Lands	Land Under Miscellaneous Tree Crops etc.	Culturable Waste Land	Fallow lands other than current fallows	Current Fallows	Net Area Sown	Total Irrigated Land Area	Total Un-irrigated Land Area
1	2	104	105	106	107	108	109	110	111	112	113	114
1639	Rudibayalu	0	0	0	0	0	0	0	0	0	0	0
1640	Baram	3.3	0.4	0	0	0	0	0	0	16.3	6	10.3
1641	Sadeku	0	2	3.9	0	0	300.1	0	0	35	7.9	27.1
1642	Rolangiputtu	62.4	0	4	0	0	5.9	0	0	22.7	9.7	13
1643	M.Nittaputtu	0	7.1	0	0	0	44.9	0	0	80	16.9	63.1
1644	Palakonda	0	1.6	0	0	0	1.4	0	0	75	9.2	65.8
1645	Pulagondi	0	0	0	0	0	0	0	0	0	0	0
1646	Pedakonda	0	0	0	0	0	0	0	0	0	0	0
1647	Gannelba	13.1	4.1	3	0	0	64.2	0	0	79.6	25.5	54.1
1648	Vannelabha	0	0.8	0.5	0	0	0	0	0	54.7	36.3	18.4
1649	Agampadu	0	0.3	0	0	0	19.4	0	0	63.3	0	63.3
1650	Vemarajukodapalle	5.8	2	1.3	0	0	37.6	0	0	210.2	0	210.2
1651	Ubalagaruvu	29.7	3.1	37	0	0	12	0	0	44.2	13.4	30.8
1652	Thummedala Neredu	0	0.5	0	0	0	8.4	0	0	45.1	2.5	42.6
1653	Jannera	95.6	4.4	0	0	0	1.9	0	0	45.1	14.4	30.7
1654	Vennela	11.6	11.6	0.4	0.4	0	0.2	0	0	123.8	8.1	115.7
1655	Buruguveedhi	39.2	2.5	7	0	0	54.3	0	0	0	0	0
1656	Chepalle	1.4	0.5	1.4	0	0	14.3	0	0	39.4	14.5	24.9
1657	G.Nittaputtu	147.4	6.5	35.1	0	0	11	0	0	22	13	9
1658	Karnikalanka	8.7	0.6	0.3	0	0	0.6	0	0	131.8	0	131.8
1659	Singarbha	0	2.2	4.5	0	0	4.1	0	0	71.2	26.1	45.1
1660	Rachapalle	1.3	2.7	4	0	0	0.7	0	0	25.3	9.7	15.6
1661	Yegaratchapalle	0	45.1	36.4	4.2	0	4.9	0	0	11.4	4.6	6.8

**Census of India 2011- Village Directory
Amenities and Land use (As on 2009)**

Name of District : Visakhapatnam

Location Code No.: 544

Name of Mandal Parishad : G.Madugula

Location Code No.: 0523

Land Use					Name of three most important commodities manufactured			Name of Village	Sl. No.
Area irrigated by source (in hectare).					First	Second	Third		
Canals (C)	Wells/Tube-wells(W/TW)	Tanks/Lakes(T/L)	Water Falls(WF)	Others(O)					
115	116	117	118	119	120	121	122	2	1
0	0	0	0	0				Rudibayalu	1639
0	0	0	0	6				Baram	1640
0	0	0	0	7.9				Sadeku	1641
0	0	0	0	9.7				Rolangiputtu	1642
0	0	0	0	16.9				M.Nittaputtu	1643
0	0	0	0	9.2				Palakonda	1644
0	0	0	0	0				Pulagondi	1645
0	0	0	0	0				Pedakonda	1646
0	0	0	0	25.5				Gannelba	1647
0	0	0	0	36.3				Vannelabha	1648
0	0	0	0	0				Agampadu	1649
0	0	0	0	0				Vemarajukodapalle	1650
0	0	0	0	13.4				Ubalagaruvu	1651
0	0	0	0	2.5				Thummedala Neredu	1652
0	0	0	0	14.4				Jannera	1653
0	0	0	0	8.1				Vennela	1654
0	0	0	0	0				Buruguveedhi	1655
0	0	0	0	14.5				Chepalle	1656
0	0	0	0	13				G.Nittaputtu	1657
0	0	0	0	0				Karnikalanka	1658
0	0	0	0	26.1				Singarbha	1659
0	0	0	0	9.7				Rachapalle	1660
0	0	0	0	4.6				Yegaratchapalle	1661

**Census of India 2011- Village Directory
Amenities and Land use (As on 2009)**

Name of District : Visakhapatnam

Location Code No.: 544

Name of Mandal Parishad : G.Madugula

Location Code No.: 0523

Sl. No.	Name of Village	Location code no.	Total area of the village (in hectares rounded up to one decimal place)	Total population (2011 census)	Number of households (2011 census)	Number of educational amenities available (If not available within the village, the distance range code viz; a for < 5 Kms, b for 5-10 Kms and c for 10+ kms of nearest place where facility is available is given).										
						Pre-Primary school (PP)	Primary school (P)	Middle school (M)	Secondary School (S)	Senior Secondary school (SS)	Degree college of arts science & commerce (ASC)	Engineering college(EC)	Medical college (MC)	Management institute (MI)	Polytechnic (Pt)	
1	2	3	4	5	6	7	8	9	10	11	12	13	14	15	16	
1662	Reemali	584914	68	109	33	a	1	a	a	a	c	c	c	c	c	
1663	Madhuramamidi	584915	61	132	35	a	1	a	a	a	c	c	c	c	c	
1664	Vallangula	584916	37	44	11	c	1	1	1	c	c	c	c	c	c	
1665	Lakkulu	584917	224	146	35	c	a	a	b	c	c	c	c	c	c	
1666	Kokkirapalle	584918	173	514	120	c	2	2	b	c	c	c	c	c	c	
1667	Cheekumbanda	584919	195	227	56	c	1	1	b	c	c	c	c	c	c	
1668	Vanabhampadu	584920	94	245	62	c	1	b	b	c	c	c	c	c	c	
1669	Vennelakota	584921	110	215	48	c	2	5	2	c	c	c	c	c	c	
1670	Devarapalle	584922	170	359	81	c	1	a	a	c	c	c	c	c	c	
1671	Yeduchavallu	584923	51	229	54	c	1	b	a	c	c	c	c	c	c	
1672	Marripalem	584924	95	169	36	c	1	a	b	c	c	c	c	c	c	
1673	Thoka Rai	584925	44	317	67	c	1	b	b	c	c	c	c	c	c	
1674	Padmapuram	584926	94	490	109	c	2	b	b	c	c	c	c	c	c	
1675	Sariya	584927	111	131	40	c	1	a	c	c	c	c	c	c	c	
1676	Borramamidi	584928	62	222	56	c	1	b	b	c	c	c	c	c	c	
1677	Busipalle	584929	54	267	63	c	1	a	b	c	c	c	c	c	c	
1678	Goyyigunta	584930	32	186	40	c	1	a	b	c	c	c	c	c	c	
1679	Balijipeta	584931	139	360	83	c	1	a	b	c	c	c	c	c	c	
1680	Gedalabanda	584932	32	88	17	c	1	a	b	c	c	c	c	c	c	
1681	Ullivarapadu	584933	31	63	14	c	1	a	b	c	c	c	c	c	c	
1682	Pina Kiltaru	584934	70	133	35	c	1	a	c	c	c	c	c	c	c	
1683	Suvvapadu	584935	0	82	13	c	1	b	b	c	c	c	c	c	c	
1684	Krishnapuram	584936	391	435	117	c	2	1	c	c	c	c	c	c	c	

**Census of India 2011- Village Directory
Amenities and Land use (As on 2009)**

Name of District : Visakhapatnam

Location Code No.: 544

Name of Mandal Parishad : G.Madugula

Location Code No.: 0523

Number of educational amenities available (If not available within the village, the distance range code viz; a for <5 Kms, b for 5-10 Kms and c for 10+ kms of nearest place where facility is available is given).				Number of Medical Amenities available. (If not available within the village, the distance range code viz; a for < 5 Kms, b for 5-10 Kms and c for 10+ kms of nearest place where facility is available is given).											Name of Village	Sl. No.
Vocational training school /ITI	Non-formal training centre (NFTC)	Special school for disabled (SSD)	Others (specify)	Community health centre (CHC)	Primary health centre (PHC)	Primary health sub centre (PHS)	Maternity and child welfare centre (MCW)	T. B. clinic (TBC)	Hospital-allopathic (HA)	Hospital-alternative medicine (HO)	Dispensary (D)	Veterinary hospital (VH)	Mobile health clinic (MHC)	Family welfare centre (FWC)		
17	18	19	20	21	22	23	24	25	26	27	28	29	30	31	2	1
c	c	c		c	a	a	c	c	c	c	c	a	1	c	Reemali	1662
c	c	c		c	a	a	c	c	c	c	c	a	1	c	Madhuramamidi	1663
c	c	c		c	c	c	c	c	c	c	c	c	1	c	Vallangula	1664
c	c	c		c	c	c	c	c	c	c	c	c	1	c	Lakkulu	1665
c	c	c		c	1	c	c	c	c	c	c	c	c	c	Kokkirapalle	1666
c	c	c		c	c	c	c	c	c	c	c	c	1	c	Cheekumbanda	1667
c	c	c		c	c	c	c	c	c	c	c	c	1	c	Vanabhampadu	1668
c	c	c		c	c	c	c	c	c	c	c	c	1	c	Vennelakota	1669
c	c	c		c	c	c	c	c	c	c	c	c	1	c	Devarapalle	1670
c	c	c		c	c	c	c	c	c	c	c	c	1	c	Yeduchavallu	1671
c	c	c		c	c	c	c	c	c	c	c	c	1	c	Marripalem	1672
c	c	c		c	c	c	c	c	c	c	c	c	1	c	Thoka Rai	1673
c	c	c		c	c	c	c	c	c	c	c	c	1	c	Padmapuram	1674
c	c	c		c	c	c	c	c	c	c	c	c	1	c	Sariya	1675
c	c	c		c	c	c	c	c	c	c	c	c	1	c	Borramamidi	1676
c	c	c		c	c	c	c	c	c	c	c	c	1	c	Busipalle	1677
c	c	c		c	c	c	c	c	c	c	c	c	1	c	Goyyigunta	1678
c	c	c		c	c	c	c	c	c	c	c	c	1	c	Balijipeta	1679
c	c	c		c	c	c	c	c	c	c	c	c	1	c	Gedalabanda	1680
c	c	c		c	c	b	c	c	c	c	c	c	1	c	Ullivarapadu	1681
c	c	c		c	c	1	c	c	c	c	c	c	b	c	Pina Kiltaru	1682
c	c	c		c	c	b	c	c	c	c	c	c	1	c	Suvvapadu	1683
c	c	c		c	c	c	c	c	c	c	c	c	1	c	Krishnapuram	1684

**Census of India 2011- Village Directory
Amenities and Land use (As on 2009)**

Name of District : Visakhapatnam

Location Code No.: 544

Name of Mandal Parishad : G.Madugula

Location Code No.: 0523

Sl. No.	Name of Village	Number of Non-Government Medical Amenities available.							Availability of drinking water - Yes / No								
		Charitable non Govt. hospital/Nursing home.	Medical practitioner with MBBS Degree	Medical practitioner with other degree	Medical practitioner with no degree	Traditional practitioner and faith healer	Medicine Shop	Others	Tap water (Treated/Untreated)	Well water (Covered / Uncovered well)	Hand Pump	Tube wells / Bore well	Spring	River / Canal	Tank / Pond / Lake	Others	
1	2	32	33	34	35	36	37	38	39	40	41	42	43	44	45	46	
1662	Reemali	0	0	0	0	0	0	0	No	Yes	No	No	Yes	No	No	No	
1663	Madhuramamidi	0	0	0	0	0	0	0	No	Yes	Yes	No	Yes	No	No	No	
1664	Vallangula	0	0	0	0	0	0	0	No	No	No	Yes	No	No	No	Yes	
1665	Lakkulu	0	0	0	0	0	0	0	No	Yes	No	No	No	Yes	No	Yes	
1666	Kokkirapalle	0	0	0	0	0	0	0	No	Yes	No	No	No	No	No	No	
1667	Cheekumbanda	0	0	0	0	0	0	0	No	No	No	Yes	Yes	No	No	No	
1668	Vanabhampadu	0	0	0	0	0	0	0	No	Yes	No	Yes	Yes	No	No	No	
1669	Vennelakota	0	0	0	0	0	0	0	No	Yes	No	No	Yes	No	No	No	
1670	Devarapalle	0	0	0	0	0	0	0	No	Yes	No	Yes	Yes	No	No	No	
1671	Yeduchavallu	0	0	0	0	0	0	0	No	Yes	Yes	No	No	No	No	Yes	
1672	Marripalem	0	0	0	0	0	0	0	No	Yes	No	No	Yes	No	No	No	
1673	Thoka Rai	0	0	0	0	0	0	0	No	Yes	No	No	Yes	No	No	No	
1674	Padmapuram	0	0	0	0	0	0	0	No	Yes	No	No	Yes	No	No	No	
1675	Sariya	0	0	0	0	0	0	0	No	Yes	No	No	Yes	No	No	No	
1676	Borramamidi	0	0	0	0	0	0	0	No	No	No	No	Yes	No	No	Yes	
1677	Busipalle	0	0	0	0	0	0	0	No	Yes	No	No	Yes	Yes	No	No	
1678	Goyyigunta	0	0	0	0	0	0	0	No	Yes	No	No	Yes	No	No	No	
1679	Balijipeta	0	0	0	0	0	0	0	No	Yes	No	No	Yes	No	No	No	
1680	Gedalabanda	0	0	0	0	0	0	0	No	Yes	No	No	Yes	No	No	No	
1681	Ullivarapadu	0	0	0	0	0	0	0	No	Yes	No	No	Yes	No	No	No	
1682	Pina Kiltaru	0	0	0	0	0	0	0	No	No	Yes	No	Yes	No	No	Yes	
1683	Suvvapadu	0	0	0	0	0	0	0	No	Yes	No	No	Yes	No	No	No	
1684	Krishnapuram	0	0	0	0	0	0	0	No	Yes	Yes	No	Yes	No	No	Yes	

**Census of India 2011- Village Directory
Amenities and Land use (As on 2009)**

Name of District : Visakhapatnam

Location Code No.: 544

Name of Mandal Parishad : G.Madugula

Location Code No.: 0523

Availability of toilet & others Yes / No				Communication and transport facilities (If amenities available code -Yes is given except for Village Pin Code ,If not available within the village , the distance range code viz; a for < 5 Kms, b for 5-10 Kms and c for 10+ kms of nearest place where facility is available is given).									Name of Village	Sl. No.
Community toilet including bath.	Community toilet excluding bath.	Rural sanitary mart or sanitary hardware outlet available near the village.	Community bio- gas or recycle of waste for productive use.	Post office(PO)	Sub post office (SPO)	Post & Telegraph office (P&TO)	Village Pin Code	Telephones (Land lines)	Public call office (PCO)	Mobile phone coverage	Internet cafes/ Common service centre (CSC)			
47	48	49	50	51	52	53	54	55	56	57	58	2	1	
No	No	No	No	c	a	c	531029	a	a	a	c	Reemali	1662	
No	No	No	No	c	a	c	531029	a	a	a	c	Madhuramamidi	1663	
No	No	No	No	c	c	c	531029	c	c	c	c	Vallangula	1664	
No	No	No	No	c	c	c	531029	c	c	Yes	c	Lakkulu	1665	
No	No	No	No	c	c	c	531029	c	c	b	c	Kokkirapalle	1666	
No	No	No	No	c	c	c	531029	c	c	b	c	Cheekumbanda	1667	
No	No	No	No	c	c	c	531029	c	c	c	c	Vanabhampadu	1668	
No	No	No	No	c	c	c	531029	c	c	c	c	Vennelakota	1669	
No	No	No	No	c	c	c	531029	c	c	c	c	Devarapalle	1670	
No	No	No	No	c	c	c	531029	c	c	c	c	Yeduchavallu	1671	
No	No	No	No	c	c	c	531029	c	c	c	c	Marripalem	1672	
No	No	No	No	c	c	c	531029	c	c	c	c	Thoka Rai	1673	
No	No	No	No	c	c	c	531029	c	c	c	c	Padmapuram	1674	
No	No	No	No	c	c	c	531029	c	c	c	c	Sariya	1675	
No	No	No	No	c	c	c	531029	c	c	c	c	Borramamidi	1676	
No	No	No	No	c	c	c	531029	c	c	c	c	Busipalle	1677	
No	No	No	No	c	c	c	531029	c	c	c	c	Goyyigunta	1678	
No	No	No	No	c	c	c	531029	b	c	c	c	Balijipeta	1679	
No	No	No	No	c	c	c	531029	b	c	c	c	Gedalabanda	1680	
No	No	No	No	c	c	c	531029	a	a	c	c	Ullivarapadu	1681	
No	No	No	No	c	c	c	531029	Yes	c	c	c	Pina Kiltaru	1682	
No	No	No	No	c	c	c	531029	a	c	c	c	Suvvapadu	1683	
No	No	No	No	c	c	c	531029	Yes	c	c	c	Krishnapuram	1684	

**Census of India 2011- Village Directory
Amenities and Land use (As on 2009)**

Name of District : Visakhapatnam

Location Code No.: 544

Name of Mandal Parishad : G.Madugula

Location Code No.: 0523

Sl. No.	Name of Village	Communication and transport facilities (If amenities available code -Yes is given except for Village Pin Code, If not available within the village, the distance range code viz; a for < 5 Kms, b for 5-10 Kms and c for 10+ kms of nearest place where facility is available is given).									
		Private courier facility	Bus service (Public & Private)	Railway stations	Auto/Modified Autos	Taxis and Vans	Tractors	Cycle-pulled rickshaws(Manual & Machine driven)	Carts driven by animals	Sea /River ferry service	
1	2	59	60	61	62	63	64	65	66	67	
1662	Reemali	c	a	c	a	a	c		b	c	
1663	Madhuramamidi	c	a	c	a	c	c		Yes	c	
1664	Vallangula	c	b	c	c	c	c		b	c	
1665	Lakkulu	c	b	c	c	c	c		b	c	
1666	Kokkirapalle	c	Yes	c	c	c	c		Yes	c	
1667	Cheekumbanda	c	Yes	c	c	c	c		a	c	
1668	Vanabhampadu	c	a	c	c	b	c		b	c	
1669	Vennelakota	c	b	c	c	b	c		b	c	
1670	Devarapalle	c	c	c	c	Yes	c		b	c	
1671	Yeduchavallu	c	c	c	c	a	c		c	c	
1672	Marripalem	c	c	c	c	a	c		c	c	
1673	Thoka Rai	c	b	c	c	b	c		c	c	
1674	Padmapuram	c	c	c	c	a	c		b	c	
1675	Sariya	c	c	c	c	a	c		b	c	
1676	Borramamidi	c	c	c	c	b	c		a	c	
1677	Busipalle	c	b	c	c	b	c		a	c	
1678	Goyyigunta	c	b	c	c	b	c		a	c	
1679	Balijipeta	c	c	c	c	Yes	c		Yes	c	
1680	Gedalabanda	c	b	c	c	a	c		b	c	
1681	Ullivarapadu	c	a	c	c	a	c		a	c	
1682	Pina Kiltaru	c	Yes	c	c	Yes	b		Yes	c	
1683	Suvvapadu	c	b	c	c	a	a		b	c	
1684	Krishnapuram	c	Yes	c	c	Yes	Yes		b	c	

**Census of India 2011- Village Directory
Amenities and Land use (As on 2009)**

Name of District : Visakhapatnam

Location Code No.: 544

Name of Mandal Parishad : G.Madugula

Location Code No.: 0523

Village connected to highways,village roads, banks & credit societies (If amenities available code -Yes is given, If not available within the village , the distance range code viz; a for < 5 Kms, b for 5-10 Kms and c for 10+ kms of nearest place where facility is available is given).												Name of Village	Sl. No.
Connected to national highway(NH)	Connected to state highway(SH)	Connected to major district road (MDR)	Connected to others district road	Pucca roads	Kutchcha roads	Water bounded macadam(WBM) roads	Navigable waterway (river/canal)(NW)	Footpaths (FP)	Commercial & Co-operative Banks	ATM	Agricultural Credit Societies		
68	69	70	71	72	73	74	75	76	77	78	79	2	1
c	c	c	b	a	Yes	Yes		Yes	a	c	a	Reemali	1662
c	c	c	b	a	Yes	Yes		Yes	a	c	a	Madhuramamidi	1663
c	c	c	a	b	Yes	c		Yes	c	c	c	Vallangula	1664
c	c	c	a	b	Yes	b		Yes	c	c	c	Lakkulu	1665
c	c	c	Yes	Yes	Yes	b		Yes	c	c	c	Kokkirapalle	1666
c	c	c	Yes	b	Yes	b		Yes	c	c	c	Cheekumbanda	1667
c	c	c	a	b	Yes	b		Yes	c	c	c	Vanabhampadu	1668
c	c	c	a	a	Yes	b		Yes	c	c	c	Vennelakota	1669
c	c	c	b	b	Yes	b		Yes	c	c	c	Devarapalle	1670
c	c	c	b	b	Yes	b		Yes	c	c	c	Yeduchavallu	1671
c	c	c	b	a	Yes	b		Yes	c	c	c	Marripalem	1672
c	c	c	c	b	Yes	b		Yes	c	c	c	Thoka Rai	1673
c	c	c	c	b	Yes	b		Yes	c	c	c	Padmapuram	1674
c	c	c	c	a	Yes	b		Yes	c	c	c	Sariya	1675
c	c	c	c	a	Yes	Yes		Yes	c	c	c	Borramamidi	1676
c	c	c	c	a	Yes	b		Yes	c	c	c	Busipalle	1677
c	c	c	c	a	Yes	b		Yes	c	c	c	Goyyigunta	1678
c	c	c	c	a	Yes	b		Yes	c	c	c	Balijipeta	1679
c	c	c	c	b	Yes	c		Yes	c	c	c	Gedalabanda	1680
c	c	c	c	b	Yes	c		Yes	c	c	c	Ullivarapadu	1681
c	c	c	c	b	Yes	b		Yes	c	c	c	Pina Kiltharu	1682
c	c	c	c	a	Yes	c		Yes	c	c	c	Suvvapadu	1683
c	c	c	c	a	Yes	b		Yes	c	c	c	Krishnapuram	1684

**Census of India 2011- Village Directory
Amenities and Land use (As on 2009)**

Name of District : Visakhapatnam

Location Code No.: 544

Name of Mandal Parishad : G.Madugula

Location Code No.: 0523

Sl. No.	Name of Village	Availability of miscellaneous facilities (If amenities available code -Yes is given, If not available within the village, the distance range code viz; a for < 5 Kms, b for 5-10 Kms and c for 10+ kms of nearest place where facility is available is given).									
		Self-Help Group (SHG)	Public distribution system (PDS) shop	Mandis / Regular market	Weekly Haat	Agricultural marketing society	Integrated Child Development Scheme (Nutritional Centres)	Anganwadi Centre (Nutritional Centres)	Others (Nutritional Centres)	ASHA (Accredited Social Health Activist)	Community centre with/without TV
1	2	80	81	82	83	84	85	86	87	88	89
1662	Reemali	Yes	a	a	a	c	a	Yes	Yes	Yes	c
1663	Madhuramamidi	Yes	a	a	a	c	a	Yes	Yes	Yes	c
1664	Vallangula	Yes	c	c	c	c	c	c	Yes	c	c
1665	Lakkulu	Yes	a	c	c	c	c	Yes	Yes	Yes	c
1666	Kokkirapalle	Yes	c	c	c	c	c	Yes	Yes	b	c
1667	Cheekumbanda	Yes	b	c	c	b	c	Yes	Yes	c	c
1668	Vanabhampadu	Yes	c	c	c	c	c	Yes	Yes	Yes	c
1669	Vennelakota	Yes	b	c	c	c	c	Yes	Yes	c	c
1670	Devarapalle	Yes	Yes	c	c	c	c	Yes	Yes	c	c
1671	Yeduchavallu	Yes	c	c	c	c	c	Yes	Yes	Yes	c
1672	Marripalem	Yes	a	c	c	c	c	Yes	Yes	c	c
1673	Thoka Rai	Yes	c	c	c	c	c	Yes	Yes	b	c
1674	Padmapuram	Yes	b	c	c	c	c	Yes	Yes	Yes	c
1675	Sariya	Yes	a	c	c	c	c	Yes	Yes	Yes	c
1676	Borramamidi	Yes	c	c	c	c	c	Yes	Yes	b	c
1677	Busipalle	Yes	b	c	c	c	c	Yes	Yes	c	c
1678	Goyyigunta	Yes	b	c	c	c	c	Yes	Yes	Yes	c
1679	Balijipeta	Yes	a	c	c	c	c	Yes	Yes	b	c
1680	Gedalabanda	Yes	b	c	c	c	c	Yes	Yes	b	c
1681	Ullivarapadu	Yes	b	c	c	c	c	a	Yes	a	c
1682	Pina Kiltaru	Yes	b	c	c	c	c	Yes	Yes	c	c
1683	Suvvapadu	Yes	b	b	c	c	c	a	Yes	a	c
1684	Krishnapuram	Yes	a	c	c	c	c	Yes	Yes	Yes	c

**Census of India 2011- Village Directory
Amenities and Land use (As on 2009)**

Name of District : Visakhapatnam

Location Code No.: 544

Name of Mandal Parishad : G.Madugula

Location Code No.: 0523

Availability of miscellaneous facilities (If amenities available code -Yes is given, If not available within the village, the distance range code viz; a for < 5 Kms, b for 5-10 Kms and c for 10+ kms of nearest place where facility is available is given).								Availability of electricity (Yes/No)				Nearest Town		Name of Village	Sl. No.
Sports Field,	Sports Club / Recreation Centre	Cinema / Video Hall	Public Library	Public Reading Room	Newspaper Supply	Assembly Polling station	Birth & Death Registration Office	Power Supply for Domestic Use (ED)	Power Supply for Agricultural Use (EAG)	Power Supply for Commercial Use (EC)	Power Supply for All Uses (EA)	Name	Distance range code i.e. a for <5 Kms, b for 5-10 Kms and c for 10+ kms		
90	91	92	93	94	95	96	97	98	99	100	101	102	103	2	1
c	c	c	c	c	Yes	a	a	Yes	No	No	No	Anakapalle	c	Reemali	1662
c	c	c	c	c	Yes	a	a	Yes	No	No	No	Anakapalle	c	Madhuramamidi	1663
c	c	c	c	c	Yes	b	b	Yes	No	No	No	Anakapalle	c	Vallangula	1664
c	c	c	c	c	Yes	a	a	Yes	No	No	No	Anakapalle	c	Lakkulu	1665
c	c	c	c	c	Yes	b	b	Yes	No	No	No	Anakapalle	c	Kokkirapalle	1666
c	c	c	c	c	Yes	b	a	Yes	No	No	No	Anakapalle	c	Cheekumbanda	1667
c	c	c	c	c	Yes	c	b	Yes	No	No	No	Anakapalle	c	Vanabhampadu	1668
c	c	c	c	c	Yes	b	c	Yes	No	No	No	Anakapalle	c	Vennelakota	1669
c	c	c	c	c	Yes	c	c	Yes	No	No	No	Anakapalle	c	Devarapalle	1670
c	c	c	c	c	Yes	a	a	Yes	No	No	No	Anakapalle	c	Yeduchavallu	1671
c	c	c	c	c	Yes	c	c	Yes	No	No	No	Anakapalle	c	Marripalem	1672
c	c	c	c	c	Yes	b	b	Yes	No	No	No	Anakapalle	c	Thoka Rai	1673
c	c	c	c	c	Yes	a	a	Yes	No	No	No	Anakapalle	c	Padmapuram	1674
c	c	c	c	c	Yes	a	b	Yes	No	No	No	Visakhapatnam	c	Sariya	1675
c	c	c	c	c	Yes	b	b	Yes	No	No	No	Anakapalle	c	Borramamidi	1676
c	c	c	c	c	Yes	a	b	Yes	No	No	No	Anakapalle	c	Busipalle	1677
c	c	c	c	c	Yes	c	c	Yes	No	No	No	Anakapalle	c	Goyyigunta	1678
c	c	c	c	c	Yes	b	b	Yes	No	No	No	Anakapalle	c	Balijipeta	1679
c	c	c	c	c	Yes	b	b	Yes	No	No	No	Anakapalle	c	Gedalabanda	1680
c	c	c	c	c	Yes	a	a	Yes	No	No	No	Anakapalle	c	Ullivarapadu	1681
c	c	c	c	c	Yes	a	b	Yes	No	No	No	Visakhapatnam	c	Pina Kiltharu	1682
c	c	c	c	c	Yes	b	b	Yes	No	No	No	Anakapalle	c	Suvvapadu	1683
c	c	c	c	c	Yes	Yes	b	Yes	No	No	No	Visakhapatnam	c	Krishnapuram	1684

**Census of India 2011- Village Directory
Amenities and Land use (As on 2009)**

Name of District : Visakhapatnam

Location Code No.: 544

Name of Mandal Parishad : G.Madugula

Location Code No.: 0523

Sl. No.	Name of Village	Land Use										
		Area under different types of land use (in hectares rounded up to one decimal place)										
1	2	104	105	106	107	108	109	110	111	112	113	114
		Forests	Area under Non-agricultural Uses	Barren and Un-cultivable land	Permanent Pastures and Other Grazing Lands	Land Under Miscellaneous Tree Crops etc.	Culturable Waste Land	Fallow lands other than current fallows	Current Fallows	Net Area Sown	Total Irrigated Land Area	Total Un-irrigated Land Area
1662	Reemali	0	0.9	0	0	0	49.9	0	0	17.2	4	13.2
1663	Madhuramamidi	0	10.5	2	0	0	25.4	0	0	23.1	11.6	11.5
1664	Vallangula	12.3	2.9	0	0	0	5.3	0	0	16.5	3.9	12.6
1665	Lakkulu	43	50.1	1.8	0	0	129.1	0	0	0	0	0
1666	Kokkirapalle	0	22.5	0	0	0	91.6	0	0	58.9	26.1	32.8
1667	Cheekumbanda	96.6	12.8	0	0	0	1.8	0	0	83.8	0	83.8
1668	Vanabhampadu	20.5	8.3	0	0	0	28.9	0	0	36.3	4.7	31.6
1669	Vennelakota	13.9	11.6	10	0	0	2.9	0	0	71.6	3.2	68.4
1670	Devarapalle	93.5	9.3	20	0	0	1	0	0	46.2	20	26.2
1671	Yeduchavallu	0	2.8	0	0	0	4.4	0	0	43.8	0	43.8
1672	Marripalem	0	10	2.6	0	0	5.5	0	0	76.9	26	50.9
1673	Thoka Rai	3.8	15.6	11.3	5.2	0	4.5	0	0	3.6	0.6	3
1674	Padmapuram	8.7	1	0.4	0	0	12.4	0	0	71.5	2.5	69
1675	Sariya	21.1	1.7	1	9.9	0	32.5	0	0	44.8	11.1	33.7
1676	Borramamidi	1.8	1	1.3	0	0	27.1	0	0	30.8	1.7	29.1
1677	Busipalle	0.1	0.3	0	0	0	24.6	0	0	29	3.4	25.6
1678	Goyyigunta	2.4	2.3	3	0	0	0.5	0	0	23.8	10	13.8
1679	Balijipeta	21.2	10.7	56.7	0	0	4.4	0	0	46	20.5	25.5
1680	Gedalabanda	2	0.7	1.2	0	0	0.2	0	0	27.9	2.4	25.5
1681	Ullivarapadu	1.2	0.4	0	0	0	1.6	0	27.2	0.6	0.6	27.2
1682	Pina Kiltharu	0	15.4	10	0	0	11.2	0	0	33.4	11.2	22.2
1683	Suvvapadu	0	0	0	0	0	0	0	0	0	0	0
1684	Krishnapuram	0	38.8	20	0	0	223.9	0	0	108.3	8.3	100

**Census of India 2011- Village Directory
Amenities and Land use (As on 2009)**

Name of District : Visakhapatnam

Location Code No.: 544

Name of Mandal Parishad : G.Madugula

Location Code No.: 0523

Land Use					Name of three most important commodities manufactured			Name of Village	Sl. No.					
Area irrigated by source (in hectare).					First	Second	Third							
Canals (C)	Wells/Tube-wells(W/TW)	Tanks/Lakes(T/L)	Water Falls(WF)	Others(O)	115	116	117	118	119	120	121	122	2	1
0	0	0	0	4									Reemali	1662
0	0	0	0	11.6									Madhuramamidi	1663
0	0	0	0	3.9									Vallangula	1664
0	0	0	0	0									Lakkulu	1665
0	0	0	0	26.1									Kokkirapalle	1666
0	0	0	0	0									Cheekumbanda	1667
0	0	0	0	4.7									Vanabhampadu	1668
0	0	0	0	3.2									Vennelakota	1669
0	0	0	0	20									Devarapalle	1670
0	0	0	0	0									Yeduchavallu	1671
0	0	0	0	26									Marripalem	1672
0	0	0	0	0.6									Thoka Rai	1673
0	0	0	0	2.5									Padmapuram	1674
0	0	0	0	11.1									Sariya	1675
0	0	0	0	1.7									Borramamidi	1676
0	0	0	0	3.4									Busipalle	1677
0	0	0	0	10									Goyyigunta	1678
0	0	0	0	20.5									Balijipeta	1679
0	0	0	0	2.4									Gedalabanda	1680
0	0	0	0	0.6									Ullivarapadu	1681
0	0	0	0	11.2									Pina Kiltharu	1682
0	0	0	0	0									Suvvapadu	1683
0	0	0	0	8.3									Krishnapuram	1684

**Census of India 2011- Village Directory
Amenities and Land use (As on 2009)**

Name of District : Visakhapatnam

Location Code No.: 544

Name of Mandal Parishad : G.Madugula

Location Code No.: 0523

Sl. No.	Name of Village	Location code no.	Total area of the village (in hectares rounded up to one decimal place)	Total population (2011 census)	Number of households (2011 census)	Number of educational amenities available (If not available within the village, the distance range code viz; a for < 5 Kms, b for 5-10 Kms and c for 10+ kms of nearest place where facility is available is given).										
						Pre-Primary school (PP)	Primary school (P)	Middle school (M)	Secondary School (S)	Senior Secondary school (SS)	Degree college of arts science & commerce (ASC)	Engineering college(EC)	Medical college (MC)	Management institute (MI)	Polytechnic (Pt)	
1	2	3	4	5	6	7	8	9	10	11	12	13	14	15	16	
1685	Sangambanda	584937	34	93	25	c	1	b	b	c	c	c	c	c	c	
1686	Kinagari	584938	64	132	27	c	1	b	c	c	c	c	c	c	c	
1687	Kuntalam	584939	47	218	54	c	1	1	c	c	c	c	c	c	c	
1688	Galipadu	584940	0	238	54	c	1	b	c	c	c	c	c	c	c	
1689	Korrapadu	584941	0	114	24	c	a	b	c	c	c	c	c	c	c	
1690	Pedda Kiltaru	584942	30	62	18	c	a	a	c	c	c	c	c	c	c	
1691	Vanjari	584943	142	299	87	c	1	1	c	c	c	c	c	c	c	
1692	Porlubanda	584944	0	18	4	c	1	b	c	c	c	c	c	c	c	
1693	Mittalapadu	584945	65	92	30	c	1	b	b	c	c	c	c	c	c	
1694	Thatipalem	584946	71	171	41	c	1	b	b	c	c	c	c	c	c	
1695	Luvvapalle	584947	65	98	28	b	1	1	b	b	c	c	c	c	c	
1696	Cheemakurapalem	584948	16	75	19	c	a	b	b	c	c	c	c	c	c	
1697	Kimudupalle	584949	164	320	81	c	1	1	b	b	c	c	c	c	c	
1698	Terlamamidi	584950	17	79	23	b	2	a	a	a	c	c	c	c	c	
1699	Kulupadu	584951	290	807	180	b	1	1	1	1	c	c	c	c	c	
1700	Maddulabanda	584952	166	208	60	a	1	a	b	a	c	c	c	c	c	
1701	Chinnaurumu	584953	37	80	23	a	a	a	b	a	c	c	c	c	c	
1702	Pedalanka	584954	10	75	21	a	a	a	a	a	c	c	c	c	c	
1703	Pedaurumu	584955	82	234	64	a	1	a	b	a	c	c	c	c	c	
1704	Darlamgoni	584956	0	44	10	b	a	a	b	b	c	c	c	c	c	
1705	Goddubusulu	584957	108	188	46	a	2	a	a	a	c	c	c	c	c	
1706	P.G.Madugula	584958	185	538	164	a	1	a	a	a	c	c	c	c	c	
1707	Rolangiputtu	584959	0	53	17	b	1	b	b	b	c	c	c	c	c	

**Census of India 2011- Village Directory
Amenities and Land use (As on 2009)**

Name of District : Visakhapatnam

Location Code No.: 544

Name of Mandal Parishad : G.Madugula

Location Code No.: 0523

Number of educational amenities available (If not available within the village, the distance range code viz; a for <5 Kms, b for 5-10 Kms and c for 10+ kms of nearest place where facility is available is given).				Number of Medical Amenities available. (If not available within the village, the distance range code viz; a for < 5 Kms, b for 5-10 Kms and c for 10+ kms of nearest place where facility is available is given).										Name of Village	Sl. No.	
Vocational training school /ITI	Non-formal training centre (NFTC)	Special school for disabled (SSD)	Others (specify)	Community health centre (CHC)	Primary health centre (PHC)	Primary health sub centre (PHS)	Maternity and child welfare centre (MCW)	T. B. clinic (TBC)	Hospital-allopathic (HA)	Hospital-alternative medicine (HO)	Dispensary (D)	Veterinary hospital (VH)	Mobile health clinic (MHC)			Family welfare centre (FWC)
17	18	19	20	21	22	23	24	25	26	27	28	29	30	31	2	1
c	c	c		c	c	c	c	c	c	c	c	c	1	c	Sangambanda	1685
c	c	c		c	c	c	c	c	c	c	c	c	1	c	Kinagari	1686
c	c	c		c	c	c	c	c	c	c	c	c	1	c	Kuntalam	1687
c	c	c		c	c	c	c	c	c	c	c	c	1	c	Galipadu	1688
c	c	c		c	c	c	c	c	c	c	c	c	1	c	Korrapadu	1689
c	c	c		c	c	b	c	c	c	c	c	c	1	c	Pedda Kiltaru	1690
c	c	c		c	1	1	c	c	c	c	c	c	c	c	Vanjari	1691
c	c	c		c	c	b	c	c	c	c	c	c	1	c	Porlubanda	1692
c	c	c		c	c	c	c	c	c	c	c	c	1	c	Mittalapadu	1693
c	c	c		c	c	c	c	c	c	c	c	c	1	c	Thatipalem	1694
c	c	c		c	1	b	c	c	c	c	c	b	b	c	Luvvapalle	1695
c	c	c		c	c	c	c	c	c	c	c	c	1	c	Cheemakurapalem	1696
c	c	c		c	c	1	c	c	c	c	c	c	b	c	Kimudupalle	1697
c	c	c		c	b	b	c	c	c	c	c	b	1	c	Terlamamidi	1698
c	c	c		c	b	1	c	c	c	c	c	b	b	c	Kulupadu	1699
c	c	c		c	a	a	c	c	c	c	c	a	1	c	Maddulabanda	1700
c	c	c		c	a	a	c	c	c	c	c	a	1	c	Chinnaurumu	1701
c	c	c		c	a	a	c	c	c	c	c	a	1	c	Pedalanka	1702
c	c	c		c	a	a	c	c	c	c	c	a	1	c	Pedaurumu	1703
c	c	c		c	b	b	c	c	c	c	c	b	1	c	Darlamgondi	1704
c	c	c		c	a	a	c	c	c	c	c	a	1	c	Goddubusulu	1705
c	c	c		c	1	a	c	c	c	c	c	a	c	c	P.G.Madugula	1706
c	c	c		c	b	b	c	c	c	c	c	b	1	c	Rolangiputtu	1707

**Census of India 2011- Village Directory
Amenities and Land use (As on 2009)**

Name of District : Visakhapatnam

Location Code No.: 544

Name of Mandal Parishad : G.Madugula

Location Code No.: 0523

Sl. No.	Name of Village	Number of Non-Government Medical Amenities available.							Availability of drinking water - Yes / No								
		Charitable non Govt. hospital/Nursing home.	Medical practitioner with MBBS Degree	Medical practitioner with other degree	Medical practitioner with no degree	Traditional practitioner and faith healer	Medicine Shop	Others	Tap water (Treated/Untreated)	Well water (Covered / Uncovered well)	Hand Pump	Tube wells / Bore well	Spring	River / Canal	Tank / Pond / Lake	Others	
1	2	32	33	34	35	36	37	38	39	40	41	42	43	44	45	46	
1685	Sangambanda	0	0	0	0	0	0	0	No	No	No	No	Yes	No	No	No	
1686	Kinagari	0	0	0	0	0	0	0	No	Yes	No	No	Yes	No	No	No	
1687	Kuntalam	0	0	0	0	0	0	0	No	Yes	Yes	No	Yes	No	No	Yes	
1688	Galipadu	0	0	0	0	0	0	0	No	No	No	No	Yes	No	No	Yes	
1689	Korrapadu	0	0	0	0	0	0	0	No	No	No	No	Yes	No	No	Yes	
1690	Pedda Kiltaru	0	0	0	0	0	0	0	No	No	Yes	No	Yes	No	No	No	
1691	Vanjari	0	0	0	1	0	0	0	No	Yes	Yes	No	Yes	No	No	No	
1692	Porlubanda	0	0	0	0	0	0	0	No	No	No	No	Yes	No	No	No	
1693	Mittalapadu	0	0	0	0	0	0	0	No	Yes	No	No	No	No	No	Yes	
1694	Thatipalem	0	0	0	0	0	0	0	No	Yes	No	No	Yes	No	No	No	
1695	Luvvapalle	0	0	0	0	0	0	0	No	No	No	No	Yes	No	No	No	
1696	Cheemakurapalem	0	0	0	0	0	0	0	No	No	No	No	Yes	No	No	No	
1697	Kimudupalle	0	0	0	0	0	0	0	No	Yes	No	No	Yes	No	No	No	
1698	Terlamamidi	0	0	0	0	0	0	0	No	Yes	No	No	Yes	No	No	No	
1699	Kulupadu	0	0	0	0	0	0	0	No	Yes	Yes	No	Yes	No	No	No	
1700	Maddulabanda	0	0	0	0	0	0	0	No	Yes	No	Yes	No	Yes	No	No	
1701	Chinnarumu	0	0	0	0	0	0	0	No	Yes	Yes	No	Yes	No	No	No	
1702	Pedalanka	0	0	0	0	0	0	0	No	Yes	Yes	No	Yes	No	No	No	
1703	Pedaurumu	0	0	0	0	0	0	0	No	Yes	Yes	No	Yes	No	No	No	
1704	Darlamgonidi	0	0	0	0	0	0	0	No	No	No	No	Yes	No	No	Yes	
1705	Goddubusulu	0	0	0	0	0	0	0	No	Yes	Yes	No	Yes	No	No	No	
1706	P.G.Madugula	0	0	0	0	0	0	0	No	Yes	Yes	No	Yes	No	No	No	
1707	Rolangiputtu	0	0	0	0	0	0	0	No	No	No	No	Yes	No	No	No	

**Census of India 2011- Village Directory
Amenities and Land use (As on 2009)**

Name of District : Visakhapatnam

Location Code No.: 544

Name of Mandal Parishad : G.Madugula

Location Code No.: 0523

Availability of toilet & others Yes / No				Communication and transport facilities (If amenities available code -Yes is given except for Village Pin Code ,If not available within the village , the distance range code viz; a for < 5 Kms, b for 5-10 Kms and c for 10+ kms of nearest place where facility is available is given).								Name of Village	Sl. No.
Community toilet including bath.	Community toilet excluding bath.	Rural sanitary mart or sanitary hardware outlet available near the village.	Community bio- gas or recycle of waste for productive use.	Post office(PO)	Sub post office (SPO)	Post & Telegraph office (P&TO)	Village Pin Code	Telephones (Land lines)	Public call office (PCO)	Mobile phone coverage	Internet cafes/ Common service centre (CSC)		
47	48	49	50	51	52	53	54	55	56	57	58	2	1
No	No	No	No	c	c	c	531029	b	c	c	c	Sangambanda	1685
No	No	No	No	c	c	c	531029	b	c	c	c	Kinagari	1686
No	No	No	No	c	c	c	531029	c	c	c	c	Kuntalam	1687
No	No	No	No	c	c	c	531029	c	c	c	c	Galipadu	1688
No	No	No	No	c	c	c	531029	b	c	c	c	Korrapadu	1689
No	No	No	No	c	c	c	531029	b	c	c	c	Pedda Kiltaru	1690
No	No	No	No	c	c	c	531029	Yes	c	c	c	Vanjari	1691
No	No	No	No	c	c	c	531029	b	c	c	c	Porlubanda	1692
No	No	No	No	c	c	c	531029	b	c	c	c	Mittalapadu	1693
No	No	No	No	c	c	c	531029	b	c	c	c	Thatipalem	1694
No	No	No	No	c	b	c	531029	b	b	b	c	Luvvapalle	1695
No	No	No	No	c	c	c	531029	c	c	c	c	Cheemakurapalem	1696
No	No	No	No	c	c	c	531029	c	c	c	c	Kimudupalle	1697
No	No	No	No	c	b	c	531029	b	b	b	c	Terlamamidi	1698
No	No	No	No	c	b	c	531029	b	b	b	c	Kulupadu	1699
No	No	No	No	c	a	c	531029	a	a	a	c	Maddulabanda	1700
No	No	No	No	c	a	c	531029	b	c	Yes	c	Chinnaurumu	1701
No	No	No	No	c	a	c	531029	a	a	a	c	Pedalanka	1702
No	No	No	No	c	a	c	531029	a	a	Yes	c	Pedaurumu	1703
No	No	No	No	c	c	c	531029	a	b	b	c	Darlamgoni	1704
No	No	No	No	c	a	c	531029	a	a	a	c	Goddubusulu	1705
No	No	No	No	c	a	c	531029	a	a	a	c	P.G.Madugula	1706
No	No	No	No	c	b	c	531029	b	b	b	c	Rolangiputtu	1707

**Census of India 2011- Village Directory
Amenities and Land use (As on 2009)**

Name of District : Visakhapatnam

Location Code No.: 544

Name of Mandal Parishad : G.Madugula

Location Code No.: 0523

Sl. No.	Name of Village	Communication and transport facilities (If amenities available code -Yes is given except for Village Pin Code, If not available within the village, the distance range code viz; a for < 5 Kms, b for 5-10 Kms and c for 10+ kms of nearest place where facility is available is given).									
		Private courier facility	Bus service (Public & Private)	Railway stations	Auto/Modified Autos	Taxis and Vans	Tractors	Cycle-pulled rickshaws(Manual & Machine driven)	Carts driven by animals	Sea /River ferry service	
1	2	59	60	61	62	63	64	65	66	67	
1685	Sangambanda	c	b	c	c	b	b		b	c	
1686	Kinagari	c	c	c	c	b	b		c	c	
1687	Kuntalam	c	c	c	c	b	c		c	c	
1688	Galipadu	c	c	c	c	b	c		b	c	
1689	Korrapadu	c	c	c	c	b	c		b	c	
1690	Pedda Kiltaru	c	a	c	c	a	c		a	c	
1691	Vanjari	c	Yes	c	c	Yes	c		Yes	c	
1692	Porlubanda	c	b	c	c	a	c		b	c	
1693	Mittalapadu	c	b	c	c	b	c		b	c	
1694	Thatipalem	c	b	c	c	b	c		c	c	
1695	Luvvapalle	c	a	c	b	b	c		c	c	
1696	Cheemakurapalem	c	a	c	c	b	c		b	c	
1697	Kimudupalle	c	b	c	c	a	c		b	c	
1698	Terlamamidi	c	Yes	c	b	b	c		a	c	
1699	Kulupadu	c	Yes	c	b	b	c		Yes	c	
1700	Maddulabanda	c	Yes	c	a	a	c		Yes	c	
1701	Chinnaurumu	c	a	c	a	a	c		a	c	
1702	Pedalanka	c	Yes	c	a	a	c		a	c	
1703	Pedaurumu	c	a	c	a	a	c		b	c	
1704	Darlamgondi	c	b	c	b	b	c		a	c	
1705	Goddubusulu	c	a	c	a	a	c		Yes	c	
1706	P.G.Madugula	c	a	c	a	a	c	Yes	Yes	c	
1707	Rolangiputtu	c	a	c	b	b	c		b	c	

**Census of India 2011- Village Directory
Amenities and Land use (As on 2009)**

Name of District : Visakhapatnam

Location Code No.: 544

Name of Mandal Parishad : G.Madugula

Location Code No.: 0523

Village connected to highways,village roads, banks & credit societies (If amenities available code -Yes is given, If not available within the village , the distance range code viz; a for < 5 Kms, b for 5-10 Kms and c for 10+ kms of nearest place where facility is available is given).												Name of Village	Sl. No.
Connected to national highway(NH)	Connected to state highway(SH)	Connected to major district road (MDR)	Connected to others district road	Pucca roads	Kutchcha roads	Water bounded macadam(WBM) roads	Navigable waterway (river/canal)(NW)	Footpaths (FP)	Commercial & Co-operative Banks	ATM	Agricultural Credit Societies		
68	69	70	71	72	73	74	75	76	77	78	79	2	1
c	c	c	c	b	Yes	Yes		Yes	c	c	c	Sangambanda	1685
c	c	c	c	b	Yes	b		Yes	c	c	c	Kinagari	1686
c	c	c	c	b	Yes	b		Yes	c	c	c	Kuntalam	1687
c	c	c	c	b	Yes	b		Yes	c	c	c	Galipadu	1688
c	c	c	c	b	Yes	b		Yes	c	c	c	Korrapadu	1689
c	c	c	c	b	Yes	c		Yes	c	c	c	Pedda Kiltaru	1690
c	c	c	c	b	Yes	b		Yes	c	c	c	Vanjari	1691
c	c	c	c	a	Yes	Yes		Yes	c	c	c	Porlubanda	1692
c	c	c	c	b	Yes	Yes		Yes	c	c	c	Mittalapadu	1693
c	c	c	c	b	Yes	b		Yes	c	c	c	Thatipalem	1694
c	c	c	c	b	Yes	c		Yes	b	c	b	Luvvapalle	1695
c	c	c	c	b	Yes	Yes		Yes	c	c	c	Cheemakurapalem	1696
c	c	c	c	a	Yes	b		Yes	c	c	c	Kimudupalle	1697
c	c	c	c	b	Yes	Yes		Yes	b	c	b	Terlamamidi	1698
c	c	c	c	Yes	Yes	Yes		Yes	b	c	b	Kulupadu	1699
c	c	c	b	b	Yes	Yes		Yes	a	c	a	Maddulabanda	1700
c	c	c	b	b	Yes	Yes		Yes	a	c	a	Chinnaurumu	1701
c	c	c	b	b	Yes	Yes		Yes	a	c	a	Pedalanka	1702
c	c	c	a	a	Yes	b		Yes	a	c	a	Pedaurumu	1703
c	c	c	a	b	Yes	Yes		Yes	b	c	b	Darlamgondi	1704
c	c	c	Yes	a	Yes	b		Yes	a	c	a	Goddubusulu	1705
c	c	c	Yes	Yes	Yes	Yes		Yes	a	c	a	P.G.Madugula	1706
c	c	c	a	b	Yes	Yes		Yes	b	c	b	Rolangiputtu	1707

**Census of India 2011- Village Directory
Amenities and Land use (As on 2009)**

Name of District : Visakhapatnam

Location Code No.: 544

Name of Mandal Parishad : G.Madugula

Location Code No.: 0523

Sl. No.	Name of Village	Availability of miscellaneous facilities (If amenities available code -Yes is given, If not available within the village, the distance range code viz; a for < 5 Kms, b for 5-10 Kms and c for 10+ kms of nearest place where facility is available is given).									
		Self-Help Group (SHG)	Public distribution system (PDS) shop	Mandis / Regular market	Weekly Haat	Agricultural marketing society	Integrated Child Development Scheme (Nutritional Centres)	Anganwadi Centre (Nutritional Centres)	Others (Nutritional Centres)	ASHA (Accredited Social Health Activist)	Community centre with/without TV
1	2	80	81	82	83	84	85	86	87	88	89
1685	Sangambanda	Yes	c	c	c	c	c	b	Yes	b	c
1686	Kinagari	Yes	b	c	c	c	c	Yes	Yes	c	c
1687	Kuntalam	Yes	c	c	c	c	c	Yes	Yes	c	c
1688	Galipadu	Yes	b	c	c	c	c	Yes	Yes	b	c
1689	Korrapadu	Yes	b	c	c	c	c	Yes	Yes	b	c
1690	Pedda Kiltaru	Yes	b	c	c	c	c	a	Yes	c	c
1691	Vanjari	Yes	b	c	c	c	c	Yes	Yes	Yes	c
1692	Porlubanda	Yes	a	c	c	c	c	a	Yes	c	c
1693	Mittalapadu	Yes	c	c	c	c	c	c	Yes	c	c
1694	Thatipalem	Yes	b	c	c	c	c	Yes	Yes	b	c
1695	Luvvapalle	Yes	b	b	b	c	b	a	Yes	a	c
1696	Cheemakurapalem	Yes	a	c	c	c	c	a	Yes	a	c
1697	Kimudupalle	Yes	a	c	c	c	c	Yes	Yes	c	c
1698	Terlamamidi	Yes	b	b	b	c	b	a	Yes	a	c
1699	Kulupadu	Yes	b	b	b	c	b	Yes	Yes	Yes	c
1700	Maddulabanda	Yes	a	a	a	b	a	Yes	Yes	Yes	c
1701	Chinnaurumu	Yes	a	a	a	c	a	a	Yes	a	c
1702	Pedalanka	Yes	a	a	a	c	a	a	Yes	a	c
1703	Pedaurumu	Yes	a	a	a	c	a	Yes	Yes	Yes	c
1704	Darlamgonidi	Yes	a	a	b	b	b	a	Yes	c	c
1705	Goddubusulu	Yes	a	a	a	c	a	Yes	Yes	Yes	c
1706	P.G.Madugula	Yes	a	a	a	c	a	Yes	Yes	Yes	c
1707	Rolangiputtu	Yes	b	b	b	c	b	a	Yes	b	c

**Census of India 2011- Village Directory
Amenities and Land use (As on 2009)**

Name of District : Visakhapatnam

Location Code No.: 544

Name of Mandal Parishad : G.Madugula

Location Code No.: 0523

Availability of miscellaneous facilities (If amenities available code -Yes is given, If not available within the village, the distance range code viz; a for < 5 Kms, b for 5-10 Kms and c for 10+ kms of nearest place where facility is available is given).								Availability of electricity (Yes/No)				Nearest Town		Name of Village	Sl. No.
Sports Field,	Sports Club / Recreation Centre	Cinema / Video Hall	Public Library	Public Reading Room	Newspaper Supply	Assembly Polling station	Birth & Death Registration Office	Power Supply for Domestic Use (ED)	Power Supply for Agricultural Use (EAG)	Power Supply for Commercial Use (EC)	Power Supply for All Uses (EA)	Name	Distance range code i.e. a for <5 Kms, b for 5-10 Kms and c for 10+ kms		
90	91	92	93	94	95	96	97	98	99	100	101	102	103	2	1
c	c	c	c	c	Yes	b	b	Yes	No	No	No	Visakhapatnam	c	Sangambanda	1685
c	c	c	c	c	Yes	c	c	Yes	No	No	No	Anakapalle	c	Kinagari	1686
c	c	c	c	c	Yes	b	b	Yes	No	No	No	Anakapalle	c	Kuntalam	1687
c	c	c	c	c	Yes	b	b	Yes	No	No	No	Anakapalle	c	Galipadu	1688
c	c	c	c	c	Yes	b	b	Yes	No	No	No	Anakapalle	c	Korrapadu	1689
c	c	c	c	c	Yes	a	a	Yes	No	No	No	Visakhapatnam	c	Pedda Kiltaru	1690
c	c	c	c	c	Yes	b	b	Yes	No	No	No	Anakapalle	c	Vanjari	1691
c	c	c	c	c	a	a	a	Yes	No	No	No	Anakapalle	c	Porlubanda	1692
c	c	c	c	c	Yes	a	c	Yes	No	No	No	Anakapalle	c	Mittalapadu	1693
c	c	c	c	c	Yes	b	b	Yes	No	No	No	Anakapalle	c	Thatipalem	1694
c	c	c	c	c	Yes	a	b	Yes	No	No	No	Anakapalle	c	Luvvapalle	1695
c	c	c	c	c	Yes	a	a	Yes	No	No	No	Anakapalle	c	Cheemakurapalem	1696
c	c	c	c	c	Yes	c	c	Yes	No	No	No	Anakapalle	c	Kimudupalle	1697
c	c	c	c	c	Yes	a	b	Yes	No	No	No	Anakapalle	c	Terlamamidi	1698
c	c	c	c	c	Yes	Yes	Yes	Yes	No	No	No	Anakapalle	c	Kulupadu	1699
c	c	c	c	c	Yes	a	c	Yes	No	No	No	Anakapalle	c	Maddulabanda	1700
c	c	c	c	c	Yes	a	a	Yes	No	No	No	Anakapalle	c	Chinnaurumu	1701
c	c	c	c	c	Yes	a	a	Yes	No	No	No	Anakapalle	c	Pedalanka	1702
c	c	c	c	c	Yes	a	a	Yes	No	No	No	Anakapalle	c	Pedaurumu	1703
c	c	c	c	c	Yes	b	b	Yes	No	No	No	Anakapalle	c	Darlamgondi	1704
c	c	c	c	c	Yes	a	a	Yes	No	No	No	Anakapalle	c	Goddubusulu	1705
c	c	c	c	c	Yes	a	a	Yes	No	No	No	Anakapalle	c	P.G.Madugula	1706
c	c	c	c	c	Yes	b	b	Yes	No	No	No	Anakapalle	c	Rolangiputtu	1707

**Census of India 2011- Village Directory
Amenities and Land use (As on 2009)**

Name of District : Visakhapatnam

Location Code No.: 544

Name of Mandal Parishad : G.Madugula

Location Code No.: 0523

Sl. No.	Name of Village	Land Use										
		Area under different types of land use (in hectares rounded up to one decimal place)										
		Forests	Area under Non-agricultural Uses	Barren and Un-cultivable land	Permanent Pastures and Other Grazing Lands	Land Under Miscellaneous Tree Crops etc.	Culturable Waste Land	Fallow lands other than current fallows	Current Fallows	Net Area Sown	Total Irrigated Land Area	Total Un-irrigated Land Area
1	2	104	105	106	107	108	109	110	111	112	113	114
1685	Sangambanda	17.1	1	0.8	0	0	0	0.2	0	14.9	3.4	11.7
1686	Kinagari	0	19.9	10	0	0	0	0	0	34.1	0	34.1
1687	Kuntalam	0.5	3.5	0	0	0	1.3	0	0	41.7	4.4	37.3
1688	Galipadu	0	0	0	0	0	0	0	0	0	0	0
1689	Korrapadu	0	0	0	0	0	0	0	0	0	0	0
1690	Pedda Kiltaru	2.2	2	2.5	0	0	14.7	0	0	8.6	4	4.6
1691	Vanjari	6.2	2.1	7	0	0	3.8	0	0	122.9	19.4	103.5
1692	Porlubanda	0	0	0	0	0	0	0	0	0	0	0
1693	Mittalapadu	0	1.3	7	0	0	37.3	0	0	19.4	4.8	14.6
1694	Thatipalem	3.3	1.4	2	0	0	10.6	0	0	53.7	13	40.7
1695	Luvvapalle	0	1.9	0	0	0	50.9	0	0	12.2	6.4	5.8
1696	Cheemakurapalem	0	3	10.1	0	0	1.7	0	0	1.2	0	1.2
1697	Kimudupalle	1.6	53.6	37.1	15.3	0	7.2	0	0	49.2	49	0.2
1698	Terlamamidi	0	2.4	2	0	0	0	0	0	12.6	1.5	11.1
1699	Kulupadu	1.9	91.8	88.5	55.1	24.8	27.9	0	0	0	0	0
1700	Maddulabanda	0	2.5	48	0	0	8	0	0	107.5	11.3	96.2
1701	Chinnaurumu	0	1.5	1	7.5	0	2.5	0	0	24.5	1	23.5
1702	Pedalanka	0	1.5	0	0	0	0	0	0	8.5	4	4.5
1703	Pedaurumu	27.8	3.9	4	0	0	4.5	0	0	41.8	5.7	36.1
1704	Darlamgondi	0	0	0	0	0	0	0	0	0	0	0
1705	Goddubusulu	0	0.5	0	0	0	65.6	0	0	41.9	10.6	31.3
1706	P.G.Madugula	8.5	8.7	3	0	0	100.7	0	0	64.1	31.9	32.2
1707	Rolangiputtu	0	0	0	0	0	0	0	0	0	0	0

**Census of India 2011- Village Directory
Amenities and Land use (As on 2009)**

Name of District : Visakhapatnam

Location Code No.: 544

Name of Mandal Parishad : G.Madugula

Location Code No.: 0523

Land Use					Name of three most important commodities manufactured			Name of Village	Sl. No.
Area irrigated by source (in hectare).					First	Second	Third		
Canals (C)	Wells/Tube-wells(W/TW)	Tanks/Lakes(T/L)	Water Falls(WF)	Others(O)	120	121	122	2	1
0	0	0	0	3.4				Sangambanda	1685
0	0	0	0	0				Kinagari	1686
0	0	0	0	4.4				Kuntalam	1687
0	0	0	0	0				Galipadu	1688
0	0	0	0	0				Korrapadu	1689
0	0	0	0	4				Pedda Kiltaru	1690
0	0	0	0	19.4				Vanjari	1691
0	0	0	0	0				Porlubanda	1692
0	0	0	0	4.8				Mittalapadu	1693
0	0	0	0	13				Thatipalem	1694
0	0	0	0	6.4				Luvvapalle	1695
0	0	0	0	0				Cheemakurapalem	1696
0	0	0	0	49				Kimudupalle	1697
0	0	0	0	1.5				Terlamamidi	1698
0	0	0	0	0				Kulupadu	1699
0	0	0	0	11.3				Maddulabanda	1700
0	0	0	0	1				Chinnaurumu	1701
0	0	0	0	4				Pedalanka	1702
0	0	0	0	5.7				Pedaurumu	1703
0	0	0	0	0				Darlamgonidi	1704
0	0	0	0	10.6				Goddubusulu	1705
0	0	0	0	31.9				P.G.Madugula	1706
0	0	0	0	0				Rolangiputtu	1707

**Census of India 2011- Village Directory
Amenities and Land use (As on 2009)**

Name of District : Visakhapatnam

Location Code No.: 544

Name of Mandal Parishad : G.Madugula

Location Code No.: 0523

Sl. No.	Name of Village	Location code no.	Total area of the village (in hectares rounded up to one decimal place)	Total population (2011 census)	Number of households (2011 census)	Number of educational amenities available (If not available within the village, the distance range code viz; a for < 5 Kms, b for 5-10 Kms and c for 10+ kms of nearest place where facility is available is given).										
						Pre-Primary school (PP)	Primary school (P)	Middle school (M)	Secondary School (S)	Senior Secondary school (SS)	Degree college of arts science & commerce (ASC)	Engineering college(EC)	Medical college (MC)	Management institute (MI)	Polytechnic (Pt)	
1	2	3	4	5	6	7	8	9	10	11	12	13	14	15	16	
1708	Matchyapuram	584960	56	274	67	b	1	b	b	b	c	c	c	c	c	
1709	Sangam	584961	43	79	22	b	1	a	a	b	c	c	c	c	c	
1710	Bandaveedhi	584962	311	1227	242	b	2	1	1	b	b	c	c	c	b	
1711	K.Kodapalle	584963	202	748	202	b	5	a	a	b	c	c	c	c	c	
1712	Ganneruputtu	584964	80	140	41	c	1	a	a	c	c	c	c	c	c	
1713	Chintalagondi	584965	58	179	53	b	1	b	b	b	c	c	c	c	c	
1714	Gadderai	584966	84	307	66	b	1	b	b	b	c	c	c	c	c	
1715	Urlumetta	584967	61	143	38	b	1	b	a	b	c	c	c	c	c	
1716	Andangisingi	584968	147	218	61	b	1	b	b	b	c	c	c	c	c	
1717	G.M.Kothuru	584969	129	2356	205	a	5	5	2	1	c	c	c	c	c	
1718	K.G.Madugula	584970	196	1991	396	1	3	5	1	1	c	c	c	c	c	
1719	Jogulaputtu	584971	100	115	35	a	1	a	a	a	c	c	c	c	c	
1720	Busipalle	584972	77	118	36	b	1	b	b	b	c	c	c	c	c	
1721	Balamanusanka	584973	120	147	47	b	1	a	a	a	c	c	c	c	c	
1722	Varigelapalem	584974	224	313	80	c	1	c	b	b	c	c	c	c	c	
1723	Kothurpadu	584975	41	353	77	c	1	a	b	c	c	c	c	c	c	
1724	Pedapadu	584976	36	116	29	c	b	1	b	c	c	c	c	c	c	
1725	Udapalam	584977	79	168	53	c	1	a	b	c	c	c	c	c	c	
1726	Mulakaiputtu	584978	0	175	42	c	1	a	b	c	c	c	c	c	c	
1727	Andanapalle	584979	0	131	31	c	b	b	b	c	c	c	c	c	c	
1728	Ullikallalabanda	584980	0	41	8	c	b	c	c	c	c	c	c	c	c	
1729	Gondimelaka	584981	273	535	138	c	1	a	c	c	c	c	c	c	c	
1730	Mulagaruvu	584982	0	13	4	c	b	b	b	b	c	c	c	c	c	

**Census of India 2011- Village Directory
Amenities and Land use (As on 2009)**

Name of District : Visakhapatnam

Location Code No.: 544

Name of Mandal Parishad : G.Madugula

Location Code No.: 0523

Number of educational amenities available (If not available within the village, the distance range code viz; a for <5 Kms, b for 5-10 Kms and c for 10+ kms of nearest place where facility is available is given).				Number of Medical Amenities available. (If not available within the village, the distance range code viz; a for < 5 Kms, b for 5-10 Kms and c for 10+ kms of nearest place where facility is available is given).											Name of Village	Sl. No.
Vocational training school /ITI	Non-formal training centre (NFTC)	Special school for disabled (SSD)	Others (specify)	Community health centre (CHC)	Primary health centre (PHC)	Primary health sub centre (PHS)	Maternity and child welfare centre (MCW)	T. B. clinic (TBC)	Hospital-allopathic (HA)	Hospital-alternative medicine (HO)	Dispensary (D)	Veterinary hospital (VH)	Mobile health clinic (MHC)	Family welfare centre (FWC)		
17	18	19	20	21	22	23	24	25	26	27	28	29	30	31	2	1
c	c	c		c	a	b	c	c	c	c	c	b	1	c	Matchyapuram	1708
c	c	c		c	b	b	c	c	c	c	c	b	1	c	Sangam	1709
c	c	c		b	1	b	c	c	c	c	c	b	b	c	Bandaveedhi	1710
c	c	c		c	b	b	c	c	c	c	c	b	1	c	K.Kodapalle	1711
c	c	c		c	c	c	c	c	c	c	c	c	1	c	Ganneruputtu	1712
c	c	c		c	b	b	c	c	c	c	c	b	1	c	Chintalagondi	1713
c	c	c		c	b	b	c	c	c	c	c	b	1	c	Gadderai	1714
c	c	c		c	b	b	c	c	c	c	c	b	1	c	Urlumetta	1715
c	c	c		c	b	b	c	c	c	c	c	b	1	c	Andangisingi	1716
c	c	c		c	1	1	c	c	c	c	c	a	c	c	G.M.Kothuru	1717
c	c	c		c	1	1	c	c	c	c	c	1	c	c	K.G.Madugula	1718
c	c	c		c	a	a	c	c	c	c	c	a	1	c	Jogulaputtu	1719
c	c	c		c	b	b	c	c	c	c	c	b	1	c	Busipalle	1720
c	c	c		c	b	b	c	c	c	c	c	b	1	c	Balamanusanka	1721
c	c	c		c	c	c	c	c	c	c	c	c	1	c	Varigelapalem	1722
c	c	c		c	c	b	c	c	c	c	c	c	1	c	Kothurupadu	1723
c	c	c		c	c	a	c	c	c	c	c	c	1	c	Pedapadu	1724
c	c	c		c	c	1	c	c	c	c	c	c	c	c	Udapalam	1725
c	c	c		c	c	a	c	c	c	c	c	c	1	c	Mulakaiputtu	1726
c	c	c		c	c	c	c	c	c	c	c	c	1	c	Andanapalle	1727
c	c	c		c	c	c	c	c	c	c	c	c	1	c	Ullikallalabanda	1728
c	c	c		c	c	c	c	c	c	c	c	c	1	c	Gondimelaka	1729
c	c	c		c	b	b	c	c	c	c	c	b	1	c	Mulagaruvu	1730

**Census of India 2011- Village Directory
Amenities and Land use (As on 2009)**

Name of District : Visakhapatnam

Location Code No.: 544

Name of Mandal Parishad : G.Madugula

Location Code No.: 0523

Sl. No.	Name of Village	Number of Non-Government Medical Amenities available.							Availability of drinking water - Yes / No								
		Charitable non Govt. hospital/Nursing home.	Medical practitioner with MBBS Degree	Medical practitioner with other degree	Medical practitioner with no degree	Traditional practitioner and faith healer	Medicine Shop	Others	Tap water (Treated/Untreated)	Well water (Covered / Uncovered well)	Hand Pump	Tube wells / Bore well	Spring	River / Canal	Tank / Pond / Lake	Others	
1	2	32	33	34	35	36	37	38	39	40	41	42	43	44	45	46	
1708	Matchyapuram	0	0	0	0	0	0	0	No	Yes	Yes	Yes	No	No	No	Yes	
1709	Sangam	0	0	0	0	0	0	0	No	No	Yes	No	Yes	No	No	Yes	
1710	Bandaveedhi	0	0	0	0	0	0	0	Yes	Yes	Yes	Yes	Yes	No	No	No	
1711	K.Kodapalle	0	0	0	0	0	0	0	No	Yes	No	No	Yes	No	No	No	
1712	Ganneruputtu	0	0	0	0	0	0	0	No	Yes	Yes	No	Yes	No	No	No	
1713	Chintalagondi	0	0	0	0	0	0	0	No	Yes	No	No	Yes	No	No	No	
1714	Gadderai	0	0	0	0	0	0	0	No	Yes	No	No	Yes	No	No	No	
1715	Urlumetta	0	0	0	0	0	0	0	No	Yes	No	No	Yes	No	No	No	
1716	Andangisingi	0	0	0	0	0	0	0	No	Yes	No	No	Yes	No	No	No	
1717	G.M.Kothuru	0	0	0	0	0	0	0	No	Yes	Yes	No	Yes	No	No	Yes	
1718	K.G.Madugula	0	0	0	0	0	1	0	Yes	Yes	Yes	No	Yes	No	Yes	No	
1719	Jogulaputtu	0	0	0	0	0	0	0	No	Yes	Yes	No	Yes	No	No	No	
1720	Busipalle	0	0	0	0	0	0	0	No	Yes	Yes	No	Yes	No	No	Yes	
1721	Balamanusanka	0	0	0	0	0	0	0	No	No	No	No	Yes	No	No	No	
1722	Varigelapalem	0	0	0	0	0	0	0	No	No	No	Yes	Yes	No	No	No	
1723	Kothurupadu	0	0	0	0	0	0	0	No	Yes	No	No	Yes	No	No	No	
1724	Pedapadu	0	0	0	0	0	0	0	No	Yes	No	No	No	No	No	No	
1725	Udapalam	0	0	0	0	0	0	0	No	No	Yes	No	Yes	No	No	No	
1726	Mulakaiputtu	0	0	0	0	0	0	0	No	Yes	No	No	Yes	No	No	No	
1727	Andanapalle	0	0	0	0	0	0	0	No	Yes	No	Yes	No	No	No	No	
1728	Ullikallalabanda	0	0	0	0	0	0	0	No	No	No	No	Yes	No	No	No	
1729	Gondimelaka	0	0	0	0	0	0	0	No	Yes	Yes	No	Yes	Yes	No	No	
1730	Mulagaruvu	0	0	0	0	0	0	0	No	No	No	No	Yes	No	No	No	

**Census of India 2011- Village Directory
Amenities and Land use (As on 2009)**

Name of District : Visakhapatnam

Location Code No.: 544

Name of Mandal Parishad : G.Madugula

Location Code No.: 0523

Availability of toilet & others Yes / No				Communication and transport facilities (If amenities available code -Yes is given except for Village Pin Code ,If not available within the village , the distance range code viz; a for < 5 Kms, b for 5-10 Kms and c for 10+ kms of nearest place where facility is available is given).									Name of Village	Sl. No.
Community toilet including bath.	Community toilet excluding bath.	Rural sanitary mart or sanitary hardware outlet available near the village.	Community bio- gas or recycle of waste for productive use.	Post office(PO)	Sub post office (SPO)	Post & Telegraph office (P&TO)	Village Pin Code	Telephones (Land lines)	Public call office (PCO)	Mobile phone coverage	Internet cafes/ Common service centre (CSC)			
47	48	49	50	51	52	53	54	55	56	57	58	2	1	
No	No	No	No	c	b	c	531029	b	b	b	c	Matchyapuram	1708	
No	No	No	No	c	b	c	531029	b	b	c	c	Sangam	1709	
No	No	No	No	c	b	c	531029	b	b	b	b	Bandaveedhi	1710	
No	No	No	No	c	b	c	531029	b	b	b	c	K.Kodapalle	1711	
No	No	No	No	c	c	c	531029	c	c	c	c	Ganneruputtu	1712	
No	No	No	No	c	b	c	531029	b	b	c	c	Chintalagondi	1713	
No	No	No	No	c	b	c	531029	b	c	c	c	Gadderai	1714	
No	No	No	No	c	b	c	531029	b	c	c	c	Urlumetta	1715	
No	No	No	No	c	b	c	531029	b	b	b	c	Andangisingi	1716	
No	No	No	No	c	a	c	531029	a	a	Yes	c	G.M.Kothuru	1717	
No	No	No	No	c	Yes	c	531029	Yes	Yes	Yes	c	K.G.Madugula	1718	
No	No	No	No	c	a	c	531029	a	a	Yes	c	Jogulaputtu	1719	
No	No	No	No	c	b	c	531029	b	b	b	c	Busipalle	1720	
No	No	No	No	c	b	c	531029	b	b	b	c	Balamanusanka	1721	
No	No	No	No	c	c	c	531029	c	c	c	c	Varigelapalem	1722	
No	No	No	No	c	c	c	531029	c	c	c	c	Kothurupadu	1723	
No	No	No	No	c	c	c	531029	c	c	c	c	Pedapadu	1724	
No	No	No	No	c	c	c	531029	c	c	c	c	Udapalam	1725	
No	No	No	No	c	c	c	531029	c	c	c	c	Mulakaiputtu	1726	
No	No	No	No	c	c	c	531029	c	c	c	c	Andanapalle	1727	
No	No	No	No	c	c	c	531029	c	c	c	c	Ullikallalabanda	1728	
No	No	No	No	c	c	c	531029	a	c	c	c	Gondimelaka	1729	
No	No	No	No	c	b	c	531029	b	b	b	c	Mulagaruvu	1730	

**Census of India 2011- Village Directory
Amenities and Land use (As on 2009)**

Name of District : Visakhapatnam

Location Code No.: 544

Name of Mandal Parishad : G.Madugula

Location Code No.: 0523

Sl. No.	Name of Village	Communication and transport facilities (If amenities available code -Yes is given except for Village Pin Code, If not available within the village, the distance range code viz; a for < 5 Kms, b for 5-10 Kms and c for 10+ kms of nearest place where facility is available is given).									
		Private courier facility	Bus service (Public & Private)	Railway stations	Auto/Modified Autos	Taxis and Vans	Tractors	Cycle-pulled rickshaws(Manual & Machine driven)	Carts driven by animals	Sea /River ferry service	
1	2	59	60	61	62	63	64	65	66	67	
1708	Matchyapuram	c	b	c	b	b	c		a	c	
1709	Sangam	c	b	c	b	b	c		Yes	c	
1710	Bandaveedhi	b	b	c	b	b	b		Yes	c	
1711	K.Kodapalle	c	Yes	c	Yes	b	b		Yes	c	
1712	Ganneruputtu	c	a	c	a	c	b		b	c	
1713	Chintalagondi	c	a	c	b	b	b		b	c	
1714	Gadderai	c	b	c	b	b	b		a	c	
1715	Urlumetta	c	a	c	b	b	b		Yes	c	
1716	Andangisingi	c	a	c	b	b	b		Yes	c	
1717	G.M.Kothuru	c	Yes	c	a	a	a		Yes	c	
1718	K.G.Madugula	c	Yes	c	Yes	Yes	Yes		Yes	c	
1719	Jogulaputtu	c	a	c	a	a	a		a	c	
1720	Busipalle	c	b	c	b	b	b		Yes	c	
1721	Balamanusanka	c	a	c	b	b	b		Yes	c	
1722	Varigelapalem	c	a	c	c	c	c		Yes	c	
1723	Kothurupadu	c	a	c	c	c	c		b	c	
1724	Pedapadu	c	a	c	c	c	c		a	c	
1725	Udapalam	c	a	c	c	c	c		Yes	c	
1726	Mulakaiputtu	c	a	c	c	c	c		a	c	
1727	Andanapalle	c	b	c	c	c	c		b	c	
1728	Ullikallalabanda	c	b	c	c	b	c		a	c	
1729	Gondimelaka	c	a	c	c	b	b		Yes	c	
1730	Mulagaruvu	c	b	c	c	b	c		a	c	

**Census of India 2011- Village Directory
Amenities and Land use (As on 2009)**

Name of District : Visakhapatnam

Location Code No.: 544

Name of Mandal Parishad : G.Madugula

Location Code No.: 0523

Village connected to highways,village roads, banks & credit societies (If amenities available code -Yes is given, If not available within the village , the distance range code viz; a for < 5 Kms, b for 5-10 Kms and c for 10+ kms of nearest place where facility is available is given).												Name of Village	Sl. No.
Connected to national highway(NH)	Connected to state highway(SH)	Connected to major district road (MDR)	Connected to others district road	Pucca roads	Kutchcha roads	Water bounded macadam(WBM) roads	Navigable waterway (river/canal)(NW)	Footpaths (FP)	Commercial & Co-operative Banks	ATM	Agricultural Credit Societies		
68	69	70	71	72	73	74	75	76	77	78	79	2	1
c	c	c	Yes	a	Yes	b		Yes	b	c	b	Matchyapuram	1708
c	c	c	a	b	Yes	Yes		Yes	b	c	b	Sangam	1709
c	c	c	Yes	Yes	Yes	b		Yes	b	b	b	Bandaveedhi	1710
c	c	c	Yes	Yes	Yes	b		Yes	b	c	b	K.Kodapalle	1711
c	c	c	a	b	Yes	b		Yes	c	c	c	Ganneruputtu	1712
c	c	c	b	b	Yes	Yes		Yes	b	c	b	Chintalagondi	1713
c	c	c	b	a	Yes	Yes		Yes	b	c	b	Gadderai	1714
c	c	c	b	a	Yes	b		Yes	b	c	b	Urlumetta	1715
c	c	c	b	a	Yes	Yes		Yes	b	c	b	Andangisingi	1716
c	c	c	a	Yes	Yes	Yes		Yes	a	c	a	G.M.Kothuru	1717
c	c	c	Yes	Yes	Yes	Yes		Yes	Yes	c	Yes	K.G.Madugula	1718
c	c	c	a	b	Yes	Yes		Yes	a	c	a	Jogulaputtu	1719
c	c	c	a	a	Yes	Yes		Yes	b	c	b	Busipalle	1720
c	c	c	Yes	b	Yes	Yes		Yes	b	c	b	Balamanusanka	1721
c	c	c	a	b	Yes	Yes		Yes	c	c	c	Varigelapalem	1722
c	c	c	b	b	Yes	b		Yes	c	c	c	Kothurupadu	1723
c	c	c	b	b	Yes	b		Yes	c	c	c	Pedapadu	1724
c	c	c	b	b	Yes	Yes		Yes	c	c	c	Udapalam	1725
c	c	c	c	a	Yes	b		Yes	c	c	c	Mulakaiputtu	1726
c	c	c	c	b	Yes	Yes		Yes	c	c	c	Andanapalle	1727
c	c	c	c	b	Yes	c		Yes	c	c	c	Ullikallalabanda	1728
c	c	c	b	Yes	Yes	b		Yes	c	c	c	Gondimelaka	1729
c	c	c	b	b	Yes	c		Yes	c	c	c	Mulagaruvu	1730

**Census of India 2011- Village Directory
Amenities and Land use (As on 2009)**

Name of District : Visakhapatnam

Location Code No.: 544

Name of Mandal Parishad : G.Madugula

Location Code No.: 0523

Sl. No.	Name of Village	Availability of miscellaneous facilities (If amenities available code -Yes is given, If not available within the village, the distance range code viz; a for < 5 Kms, b for 5-10 Kms and c for 10+ kms of nearest place where facility is available is given).									
		Self-Help Group (SHG)	Public distribution system (PDS) shop	Mandis / Regular market	Weekly Haat	Agricultural marketing society	Integrated Child Development Scheme (Nutritional Centres)	Anganwadi Centre (Nutritional Centres)	Others (Nutritional Centres)	ASHA (Accredited Social Health Activist)	Community centre with/without TV
1	2	80	81	82	83	84	85	86	87	88	89
1708	Matchyapuram	Yes	a	b	b	c	b	Yes	Yes	c	c
1709	Sangam	Yes	a	b	b	c	b	Yes	Yes	b	c
1710	Bandaveedhi	Yes	Yes	b	b	c	b	Yes	Yes	Yes	b
1711	K.Kodapalle	Yes	Yes	b	b	c	b	Yes	Yes	Yes	c
1712	Ganneruputtu	Yes	Yes	c	c	c	c	Yes	Yes	a	c
1713	Chintalagondi	Yes	b	b	b	c	b	Yes	Yes	Yes	c
1714	Gadderai	Yes	a	b	b	c	b	Yes	Yes	Yes	c
1715	Urlumetta	Yes	a	b	b	c	b	Yes	Yes	Yes	c
1716	Andangisingi	Yes	a	b	b	c	b	Yes	Yes	Yes	c
1717	G.M.Kothuru	Yes	a	a	a	c	a	Yes	Yes	Yes	c
1718	K.G.Madugula	Yes	Yes	Yes	Yes	c	Yes	Yes	Yes	Yes	Yes
1719	Jogulaputtu	Yes	a	a	a	c	a	Yes	Yes	Yes	c
1720	Busipalle	Yes	b	b	b	c	b	Yes	Yes	Yes	c
1721	Balamanusanka	Yes	b	b	b	c	b	Yes	Yes	c	c
1722	Varigelapalem	Yes	b	c	c	c	c	Yes	Yes	c	c
1723	Kothurupadu	Yes	b	c	c	c	c	Yes	Yes	a	c
1724	Pedapadu	Yes	c	c	c	c	c	Yes	Yes	c	c
1725	Udapalam	Yes	a	c	c	c	c	Yes	Yes	c	c
1726	Mulakaiputtu	Yes	b	b	c	c	c	Yes	Yes	b	c
1727	Andanapalle	Yes	b	c	c	c	c	Yes	Yes	b	c
1728	Ullikallalabanda	Yes	c	c	c	c	c	c	Yes	c	c
1729	Gondimelaka	Yes	b	c	c	c	c	Yes	Yes	c	c
1730	Mulagaruvu	Yes	b	c	b	c	c	Yes	Yes	c	c

**Census of India 2011- Village Directory
Amenities and Land use (As on 2009)**

Name of District : Visakhapatnam

Location Code No.: 544

Name of Mandal Parishad : G.Madugula

Location Code No.: 0523

Availability of miscellaneous facilities (If amenities available code -Yes is given, If not available within the village, the distance range code viz; a for < 5 Kms, b for 5-10 Kms and c for 10+ kms of nearest place where facility is available is given).								Availability of electricity (Yes/No)				Nearest Town		Name of Village	Sl. No.
Sports Field,	Sports Club / Recreation Centre	Cinema / Video Hall	Public Library	Public Reading Room	Newspaper Supply	Assembly Polling station	Birth & Death Registration Office	Power Supply for Domestic Use (ED)	Power Supply for Agricultural Use (EAG)	Power Supply for Commercial Use (EC)	Power Supply for All Uses (EA)	Name	Distance range code i.e. a for <5 Kms, b for 5-10 Kms and c for 10+ kms		
90	91	92	93	94	95	96	97	98	99	100	101	102	103	2	1
c	c	c	c	c	Yes	a	b	Yes	No	No	No	Anakapalle	c	Matchyapuram	1708
c	c	c	c	c	Yes	a	a	Yes	No	No	No	Anakapalle	c	Sangam	1709
c	c	b	c	b	Yes	a	a	Yes	No	No	No	Anakapalle	c	Bandaveedhi	1710
c	c	c	c	c	Yes	a	Yes	Yes	No	No	No	Anakapalle	c	K.Kodapalle	1711
c	c	c	c	c	Yes	a	a	Yes	No	No	No	Anakapalle	c	Ganneruputtu	1712
c	c	c	c	c	Yes	b	a	Yes	No	No	No	Anakapalle	c	Chintalagondi	1713
c	c	c	c	c	Yes	a	a	Yes	No	No	No	Anakapalle	c	Gadderai	1714
c	c	c	c	c	Yes	a	a	Yes	No	No	No	Anakapalle	c	Urlumetta	1715
c	c	c	c	c	Yes	a	a	Yes	No	No	No	Anakapalle	c	Andangisingi	1716
c	c	c	c	c	Yes	a	a	Yes	No	No	No	Anakapalle	c	G.M.Kothuru	1717
c	c	Yes	Yes	Yes	Yes	Yes	Yes	Yes	No	No	No	Anakapalle	c	K.G.Madugula	1718
c	c	c	c	c	Yes	a	a	Yes	No	No	No	Anakapalle	c	Jogulaputtu	1719
c	c	c	c	c	Yes	b	b	Yes	No	No	No	Anakapalle	c	Busipalle	1720
c	c	c	c	c	Yes	a	b	Yes	No	No	No	Anakapalle	c	Balamanusanka	1721
c	c	c	c	c	Yes	a	b	Yes	No	No	No	Anakapalle	c	Varigelapalem	1722
c	c	c	c	c	Yes	a	a	Yes	No	No	No	Anakapalle	c	Kothurupadu	1723
c	c	c	c	c	Yes	a	c	Yes	No	No	No	Anakapalle	c	Pedapadu	1724
c	c	c	c	c	Yes	a	a	Yes	No	No	No	Anakapalle	c	Udapalam	1725
c	c	c	c	c	Yes	a	a	Yes	No	No	No	Anakapalle	c	Mulakaiputtu	1726
c	c	c	c	c	Yes	b	b	Yes	No	No	No	Anakapalle	c	Andanapalle	1727
c	c	c	c	c	Yes	c	c	Yes	No	No	No	Anakapalle	c	Ullikallalabanda	1728
c	c	c	c	c	Yes	a	a	Yes	No	No	No	Anakapalle	c	Gondimelaka	1729
c	c	c	c	c	b	b	b	Yes	No	No	No	Anakapalle	c	Mulagaruvu	1730

**Census of India 2011- Village Directory
Amenities and Land use (As on 2009)**

Name of District : Visakhapatnam

Location Code No.: 544

Name of Mandal Parishad : G.Madugula

Location Code No.: 0523

Sl. No.	Name of Village	Land Use										
		Area under different types of land use (in hectares rounded up to one decimal place)										
		Forests	Area under Non-agricultural Uses	Barren and Un-cultivable land	Permanent Pastures and Other Grazing Lands	Land Under Miscellaneous Tree Crops etc.	Culturable Waste Land	Fallow lands other than current fallows	Current Fallows	Net Area Sown	Total Irrigated Land Area	Total Un-irrigated Land Area
1	2	104	105	106	107	108	109	110	111	112	113	114
1708	Matchyapuram	4.6	8.6	0	0	0	29.3	0	0	13.5	3.8	9.7
1709	Sangam	0	1.7	1	0	0	4.4	0	0	35.9	17.1	18.8
1710	Bandaveedhi	68.5	122.9	0	0	0	7.9	0	0	111.7	18.7	93
1711	K.Kodapalle	0	16.9	0	0	0	5.4	0	0	179.7	12.9	166.8
1712	Ganneruputtu	11.2	4.1	0	0	0	20	0	0	44.7	4	40.7
1713	Chintalagondi	6.4	1	4.1	0	0	11.3	0	0	35.2	5	30.2
1714	Gadderai	35.8	2.1	3	0	0	43.1	0	0	0	0	0
1715	Urlumetta	0.9	0.3	0.7	0	0	1.7	0	0	57.4	11.5	45.9
1716	Andangisingi	0	4.2	59	0	0	1.6	0	0	82.2	41	41.2
1717	G.M.Kothuru	0	1.1	0	0	0	42.4	0	0	85.5	10.1	75.4
1718	K.G.Madugula	43.6	1.3	1	0	0	69.3	0	0	80.7	36.6	44.1
1719	Jogulaputtu	0.2	1	1.6	0	0	66.8	0	0	30.4	6.6	23.8
1720	Busipalle	0	0.4	0	0	0	42.1	0	0	34.5	16	18.5
1721	Balamanusanka	31.3	0.9	1	0	0	20.3	0	0	66.5	12.7	53.8
1722	Varigelapalem	0.3	3.8	3	0	0	115.7	0	0	101.2	25.2	76
1723	Kothurupadu	0	7	10.2	0	0	0	0	0	23.8	3.2	20.6
1724	Pedapadu	0	0.8	0	0	0	4.5	0	0	30.7	3.6	27.1
1725	Udapalam	2	2	1	0	0	20	0	0	54	16.9	37.1
1726	Mulakaiputtu	0	0	0	0	0	0	0	0	0	0	0
1727	Andanapalle	0	0	0	0	0	0	0	0	0	0	0
1728	Ullikallalabanda	0	0	0	0	0	0	0	0	0	0	0
1729	Gondimelaka	7.5	9.3	20	0	0	40.2	0	182.5	13.5	17	179
1730	Mulagaruvu	0	0	0	0	0	0	0	0	0	0	0

**Census of India 2011- Village Directory
Amenities and Land use (As on 2009)**

Name of District : Visakhapatnam

Location Code No.: 544

Name of Mandal Parishad : G.Madugula

Location Code No.: 0523

Land Use					Name of three most important commodities manufactured			Name of Village	Sl. No.					
Area irrigated by source (in hectare).					First	Second	Third							
Canals (C)	Wells/Tube-wells(W/TW)	Tanks/Lakes(T/L)	Water Falls(WF)	Others(O)	115	116	117	118	119	120	121	122	2	1
0	0	0	0	3.8									Matchyapuram	1708
0	0	0	0	17.1									Sangam	1709
0	0	0	0	18.7									Bandaveedhi	1710
0	0	0	0	12.9									K.Kodapalle	1711
0	0	0	0	4									Ganneruputtu	1712
0	0	0	0	5									Chintalagondi	1713
0	0	0	0	0									Gadderai	1714
0	0	0	0	11.5									Urlumetta	1715
0	0	0	0	41									Andangisingi	1716
0	0	0	0	10.1									G.M.Kothuru	1717
0	0	0	0	36.6									K.G.Madugula	1718
0	0	0	0	6.6									Jogulaputtu	1719
0	0	0	0	16									Busipalle	1720
0	0	0	0	12.7									Balamanusanka	1721
0	0	0	0	25.2									Varigelapalem	1722
0	0	0	0	3.2									Kothurupadu	1723
0	0	0	0	3.6									Pedapadu	1724
0	0	0	0	16.9									Udapalam	1725
0	0	0	0	0									Mulakaiputtu	1726
0	0	0	0	0									Andanapalle	1727
0	0	0	0	0									Ullikallalabanda	1728
0	0	0	0	17									Gondimelaka	1729
0	0	0	0	0									Mulagaruvu	1730

**Census of India 2011- Village Directory
Amenities and Land use (As on 2009)**

Name of District : Visakhapatnam

Location Code No.: 544

Name of Mandal Parishad : G.Madugula

Location Code No.: 0523

Sl. No.	Name of Village	Location code no.	Total area of the village (in hectares rounded up to one decimal place)	Total population (2011 census)	Number of households (2011 census)	Number of educational amenities available (If not available within the village, the distance range code viz; a for < 5 Kms, b for 5-10 Kms and c for 10+ kms of nearest place where facility is available is given).									
						Pre-Primary school (PP)	Primary school (P)	Middle school (M)	Secondary School (S)	Senior Secondary school (SS)	Degree college of arts science & commerce (ASC)	Engineering college(EC)	Medical college (MC)	Management institute (MI)	Polytechnic (Pt)
1	2	3	4	5	6	7	8	9	10	11	12	13	14	15	16
1731	Kuntipalle	584983	0	0	0										
1732	Gemmeli	584984	38	785	203	c	2	1	1	b	c	c	c	c	c
1733	Chinnakothuru	584985	15	63	23	c	1	a	a	c	c	c	c	c	c
1734	Boddagondi	584986	40	153	31	c	1	1	1	b	c	c	c	c	c
1735	Chittampadu	584987	13	39	13	c	1	1	1	c	c	c	c	c	c
1736	G.Kothuru	584988	152	189	53	c	1	a	a	c	c	c	c	c	c
1737	Varlamamidi	584989	56	140	31	c	1	a	b	c	c	c	c	c	c
1738	Ramachandrapalem	584990	33	88	27	c	1	c	a	c	c	c	c	c	c
1739	Kolambora	584991	112	117	32	c	a	c	b	c	c	c	c	c	c
1740	Chinthakota	584992	0	0	0										
1741	Sampangi Puttu	584993	42	170	37	c	1	c	b	c	c	c	c	c	c
1742	Bobbampadu	584994	0	218	47	c	1	c	b	c	c	c	c	c	c
1743	Kuneti	584995	181	396	91	c	2	c	b	c	c	c	c	c	c
1744	Vattivagisa	584996	83	227	61	c	1	b	c	c	c	c	c	c	c
1745	Gologonda	584997	74	197	45	c	1	c	c	c	c	c	c	c	c
1746	Yenugondi	584998	46	106	30	b	1	b	b	b	c	c	c	c	c
1747	Singarajupeta	584999	0	43	11	c	b	b	c	c	c	c	c	c	c
1748	Degalarai	585000	24	182	46	c	1	b	b	c	c	c	c	c	c
1749	Thotalagondi	585001	72	106	30	c	a	c	c	c	c	c	c	c	c
1750	China Kantavaram	585002	0	220	59	c	2	c	c	b	c	c	c	c	c
1751	Gondipadu	585003	26	110	31	c	a	b	b	b	c	c	c	c	c
1752	Vanjangipadu	585004	20	131	30	c	b	c	b	b	c	c	c	c	c

**Census of India 2011- Village Directory
Amenities and Land use (As on 2009)**

Name of District : Visakhapatnam

Location Code No.: 544

Name of Mandal Parishad : G.Madugula

Location Code No.: 0523

Number of educational amenities available (If not available within the village, the distance range code viz; a for <5 Kms, b for 5-10 Kms and c for 10+ kms of nearest place where facility is available is given).				Number of Medical Amenities available. (If not available within the village, the distance range code viz; a for < 5 Kms, b for 5-10 Kms and c for 10+ kms of nearest place where facility is available is given).										Name of Village	Sl. No.	
Vocational training school /ITI	Non-formal training centre (NFTC)	Special school for disabled (SSD)	Others (specify)	Community health centre (CHC)	Primary health centre (PHC)	Primary health sub centre (PHS)	Maternity and child welfare centre (MCW)	T. B. clinic (TBC)	Hospital-allopathic (HA)	Hospital-alternative medicine (HO)	Dispensary (D)	Veterinary hospital (VH)	Mobile health clinic (MHC)			Family welfare centre (FWC)
17	18	19	20	21	22	23	24	25	26	27	28	29	30	31	2	1
															Kuntipalle	1731
c	c	c		c	1	1	c	c	c	c	c	c	c	c	Gemmeli	1732
c	c	c		c	c	b	c	c	c	c	c	c	1	c	Chinnakothuru	1733
c	c	c		c	c	c	c	c	c	c	c	c	1	c	Boddagondi	1734
c	c	c		c	c	c	c	c	c	c	c	c	1	c	Chittampadu	1735
c	c	c		c	c	c	c	c	c	c	c	c	1	c	G.Kothuru	1736
c	c	c		c	c	c	c	c	c	c	c	c	1	c	Varlamamidi	1737
c	c	c		c	c	c	c	c	c	c	c	c	1	c	Ramachandrapalem	1738
c	c	c		c	c	c	c	c	c	c	c	c	1	c	Kolambora	1739
															Chinthakota	1740
c	c	c		c	1	c	c	c	c	c	c	c	c	c	Sampangi Puttu	1741
c	c	c		c	c	c	c	c	c	c	c	c	1	c	Bobbampadu	1742
c	c	c		c	c	c	c	c	c	c	c	c	1	c	Kuneti	1743
c	c	c		c	c	c	c	c	c	c	c	c	1	c	Vattivagisa	1744
c	c	c		c	c	c	c	c	c	c	c	c	1	c	Golagonda	1745
c	c	c		c	b	b	c	c	c	c	c	b	1	c	Yenugugondi	1746
c	c	c		c	c	c	c	c	c	c	c	c	1	c	Singarajupeta	1747
c	c	c		c	c	c	c	c	c	c	c	c	1	c	Degalarai	1748
c	c	c		c	c	c	c	c	c	c	c	c	1	c	Thotalagondi	1749
c	c	c		c	c	c	c	c	c	c	c	c	1	c	China Kantavaram	1750
c	c	c		c	b	c	c	c	c	c	c	b	1	c	Gondipadu	1751
c	c	c		c	c	b	c	c	c	c	c	c	1	c	Vanjangipadu	1752

**Census of India 2011- Village Directory
Amenities and Land use (As on 2009)**

Name of District : Visakhapatnam

Location Code No.: 544

Name of Mandal Parishad : G.Madugula

Location Code No.: 0523

Sl. No.	Name of Village	Number of Non-Government Medical Amenities available.							Availability of drinking water - Yes / No								
		Charitable non Govt. hospital/Nursing home.	Medical practitioner with MBBS Degree	Medical practitioner with other degree	Medical practitioner with no degree	Traditional practitioner and faith healer	Medicine Shop	Others	Tap water (Treated/Untreated)	Well water (Covered / Uncovered well)	Hand Pump	Tube wells / Bore well	Spring	River / Canal	Tank / Pond / Lake	Others	
1	2	32	33	34	35	36	37	38	39	40	41	42	43	44	45	46	
1731	Kuntipalle																
1732	Gemmeli	0	0	0	0	0	0	0	No	Yes	Yes	No	Yes	No	No	No	
1733	Chinnakothuru	0	0	0	0	0	0	0	No	Yes	Yes	No	Yes	No	No	Yes	
1734	Boddagondi	0	0	0	0	0	0	0	No	No	No	No	Yes	No	No	Yes	
1735	Chittampadu	0	0	1	1	0	0	0	No	Yes	No	No	No	No	No	Yes	
1736	G.Kothuru	0	0	0	0	0	0	0	No	Yes	Yes	No	Yes	No	No	No	
1737	Varlamamidi	0	0	0	0	0	0	0	No	Yes	No	No	Yes	No	No	No	
1738	Ramachandrapalem	0	0	0	0	0	0	0	No	No	No	No	Yes	No	No	No	
1739	Kolambora	0	0	0	0	0	0	0	No	Yes	Yes	No	Yes	No	No	No	
1740	Chinthakota																
1741	Sampangi Puttu	0	0	0	0	0	0	0	No	No	No	No	Yes	No	No	No	
1742	Bobbampadu	0	0	0	0	0	0	0	No	Yes	No	No	Yes	No	No	No	
1743	Kuneti	0	0	0	0	0	0	0	No	Yes	Yes	No	Yes	No	No	No	
1744	Vattivagisa	0	0	0	0	0	0	0	No	No	No	No	Yes	No	No	No	
1745	Golagonda	0	0	0	0	0	0	0	No	No	No	No	Yes	No	No	No	
1746	Yenugondi	0	0	0	0	0	0	0	No	No	Yes	No	Yes	No	No	No	
1747	Singarajupeta	0	0	0	0	0	0	0	No	Yes	No	No	Yes	No	No	No	
1748	Degalarai	0	0	0	0	0	0	0	No	No	Yes	No	Yes	No	No	No	
1749	Thotalagondi	0	0	0	0	0	1	0	No	No	No	No	Yes	No	No	No	
1750	China Kantavaram	0	0	0	0	0	0	0	No	No	No	No	Yes	No	No	No	
1751	Gondipadu	0	0	0	0	0	0	0	No	Yes	No	No	Yes	No	No	Yes	
1752	Vanjangipadu	0	0	0	0	0	0	0	No	No	No	No	Yes	No	No	No	

**Census of India 2011- Village Directory
Amenities and Land use (As on 2009)**

Name of District : Visakhapatnam

Location Code No.: 544

Name of Mandal Parishad : G.Madugula

Location Code No.: 0523

Availability of toilet & others Yes / No				Communication and transport facilities (If amenities available code -Yes is given except for Village Pin Code ,If not available within the village , the distance range code viz; a for < 5 Kms, b for 5-10 Kms and c for 10+ kms of nearest place where facility is available is given).									Name of Village	Sl. No.
Community toilet including bath.	Community toilet excluding bath.	Rural sanitary mart or sanitary hardware outlet available near the village.	Community bio- gas or recycle of waste for productive use.	Post office(PO)	Sub post office (SPO)	Post & Telegraph office (P&TO)	Village Pin Code	Telephones (Land lines)	Public call office (PCO)	Mobile phone coverage	Internet cafes/ Common service centre (CSC)			
47	48	49	50	51	52	53	54	55	56	57	58	2	1	
												Kuntipalle	1731	
No	No	No	No	c	c	c	531029	c	c	c	c	Gemmeli	1732	
No	No	No	No	c	c	c	531029	c	c	c	c	Chinnakothuru	1733	
No	No	No	No	c	c	c	531029	c	c	c	c	Boddagondi	1734	
No	No	No	No	c	c	c	531029	c	c	b	c	Chittampadu	1735	
No	No	No	No	c	c	c	531029	c	c	c	c	G.Kothuru	1736	
No	No	No	No	c	c	c	531029	c	c	c	c	Varlamamidi	1737	
No	No	No	No	c	c	c	531029	c	c	c	c	Ramachandrapalem	1738	
No	No	No	No	c	c	c	531029	c	c	c	c	Kolambora	1739	
												Chinthakota	1740	
No	No	No	No	c	c	c	531029	c	c	c	c	Sampangi Puttu	1741	
No	No	No	No	c	c	c	531029	c	c	c	c	Bobbampadu	1742	
No	No	No	No	c	c	c	531029	c	c	c	c	Kuneti	1743	
No	No	No	No	c	c	c	531029	c	c	c	c	Vattivagisa	1744	
No	No	No	No	c	c	c	531029	c	c	c	c	Golagonda	1745	
No	No	No	No	c	b	c	531029	b	b	b	c	Yenugugondi	1746	
No	No	No	No	c	c	c	531029	b	c	c	c	Singarajupeta	1747	
No	No	No	No	c	c	c	531029	b	c	c	c	Degalarai	1748	
No	No	No	No	c	c	c	531029	Yes	c	c	c	Thotalagondi	1749	
No	No	No	No	c	c	c	531029	a	c	c	c	China Kantavaram	1750	
No	No	No	No	c	b	c	531029	b	c	b	c	Gondipadu	1751	
No	No	No	No	c	c	c	531029	b	c	c	c	Vanjangipadu	1752	

**Census of India 2011- Village Directory
Amenities and Land use (As on 2009)**

Name of District : Visakhapatnam

Location Code No.: 544

Name of Mandal Parishad : G.Madugula

Location Code No.: 0523

Sl. No.	Name of Village	Communication and transport facilities (If amenities available code -Yes is given except for Village Pin Code, If not available within the village, the distance range code viz; a for < 5 Kms, b for 5-10 Kms and c for 10+ kms of nearest place where facility is available is given).									
		Private courier facility	Bus service (Public & Private)	Railway stations	Auto/Modified Autos	Taxis and Vans	Tractors	Cycle-pulled rickshaws(Manual & Machine driven)	Carts driven by animals	Sea /River ferry service	
1	2	59	60	61	62	63	64	65	66	67	
1731	Kuntipalle										
1732	Gemmeli	c	Yes	c	c	c	c		b	c	
1733	Chinnakothuru	c	a	c	c	c	c		b	c	
1734	Boddagondi	c	a	c	c	c	c		b	c	
1735	Chittampadu	c	b	c	c	c	c		b	c	
1736	G.Kothuru	c	c	c	c	c	c		Yes	c	
1737	Varlamamidi	c	c	c	c	c	c		a	c	
1738	Ramachandrapalem	c	a	c	c	c	c		b	c	
1739	Kolambora	c	b	c	c	c	c		b	c	
1740	Chinthakota										
1741	Sampangi Puttu	c	b	c	c	c	c		b	c	
1742	Bobbampadu	c	b	c	c	c	c		a	c	
1743	Kuneti	c	b	c	c	c	c		Yes	c	
1744	Vattivagisa	c	Yes	c	c	c	c		Yes	c	
1745	Golagonda	c	b	c	c	c	c		a	c	
1746	Yenugondi	c	b	c	b	b	c		b	c	
1747	Singarajupeta	c	c	c	c	c	c		b	c	
1748	Degalarai	c	c	c	c	c	c		a	c	
1749	Thotalagondi	c	c	c	c	c	c		Yes	c	
1750	China Kantavaram	c	c	c	c	c	c		a	c	
1751	Gondipadu	c	b	c	c	c	c		Yes	c	
1752	Vanjangipadu	c	a	c	c	c	c		a	c	

**Census of India 2011- Village Directory
Amenities and Land use (As on 2009)**

Name of District : Visakhapatnam

Location Code No.: 544

Name of Mandal Parishad : G.Madugula

Location Code No.: 0523

Village connected to highways,village roads, banks & credit societies (If amenities available code -Yes is given, If not available within the village , the distance range code viz; a for < 5 Kms, b for 5-10 Kms and c for 10+ kms of nearest place where facility is available is given).												Name of Village	Sl. No.
Connected to national highway(NH)	Connected to state highway(SH)	Connected to major district road (MDR)	Connected to others district road	Pucca roads	Kutchcha roads	Water bounded macadam(WBM) roads	Navigable waterway (river/canal)(NW)	Footpaths (FP)	Commercial & Co-operative Banks	ATM	Agricultural Credit Societies		
68	69	70	71	72	73	74	75	76	77	78	79	2	1
												Kuntipalle	1731
c	c	c	Yes	Yes	Yes	Yes		Yes	c	c	c	Gemmeli	1732
c	c	c	a	b	Yes	Yes		Yes	c	c	c	Chinnakothuru	1733
c	c	c	b	b	Yes	b		Yes	c	c	c	Boddagondi	1734
c	c	c	b	b	Yes	c		Yes	c	c	c	Chittampadu	1735
c	c	c	c	b	Yes	Yes		Yes	c	c	c	G.Kothuru	1736
c	c	c	c	a	Yes	b		Yes	c	c	c	Varlamamidi	1737
c	c	c	c	a	Yes	Yes		Yes	c	c	c	Ramachandrapalem	1738
c	c	c	c	a	Yes	Yes		Yes	c	c	c	Kolambora	1739
												Chinthakota	1740
c	c	c	c	b	Yes	Yes		Yes	c	c	c	Sampangi Puttu	1741
c	c	c	c	a	Yes	Yes		Yes	c	c	c	Bobbampadu	1742
c	c	c	c	a	Yes	Yes		Yes	c	c	c	Kuneti	1743
c	c	c	c	b	Yes	Yes		Yes	c	c	c	Vattivagisa	1744
c	c	c	c	b	Yes	Yes		Yes	c	c	c	Golagonda	1745
c	c	c	c	a	Yes	Yes		Yes	b	c	b	Yenugugondi	1746
c	c	c	c	a	Yes	c		Yes	c	c	c	Singarajupeta	1747
c	c	c	c	a	Yes	b		Yes	c	c	c	Degalarai	1748
c	c	c	c	b	Yes	Yes		Yes	c	c	c	Thotalagondi	1749
c	c	c	c	a	Yes	b		Yes	c	c	c	China Kantavaram	1750
c	c	c	c	a	Yes	b		Yes	c	c	c	Gondipadu	1751
c	c	c	b	b	Yes	b		Yes	c	c	c	Vanjangipadu	1752

**Census of India 2011- Village Directory
Amenities and Land use (As on 2009)**

Name of District : Visakhapatnam

Location Code No.: 544

Name of Mandal Parishad : G.Madugula

Location Code No.: 0523

Sl. No.	Name of Village	Availability of miscellaneous facilities (If amenities available code -Yes is given, If not available within the village, the distance range code viz; a for < 5 Kms, b for 5-10 Kms and c for 10+ kms of nearest place where facility is available is given).									
		Self-Help Group (SHG)	Public distribution system (PDS) shop	Mandis / Regular market	Weekly Haat	Agricultural marketing society	Integrated Child Development Scheme (Nutritional Centres)	Anganwadi Centre (Nutritional Centres)	Others (Nutritional Centres)	ASHA (Accredited Social Health Activist)	Community centre with/without TV
1	2	80	81	82	83	84	85	86	87	88	89
1731	Kuntipalle										
1732	Gemmeli	Yes	Yes	c	c	c	c	Yes	Yes	Yes	c
1733	Chinnakothuru	Yes	c	c	c	c	c	Yes	Yes	c	c
1734	Boddagondi	Yes	b	c	c	c	c	Yes	Yes	c	c
1735	Chittampadu	Yes	c	c	c	c	c	Yes	Yes	c	c
1736	G.Kothuru	Yes	a	c	c	c	c	Yes	Yes	c	c
1737	Varlamamidi	Yes	a	c	c	c	c	Yes	Yes	c	c
1738	Ramachandrapalem	Yes	a	c	c	c	c	a	Yes	a	c
1739	Kolambora	Yes	c	c	c	c	c	Yes	Yes	b	c
1740	Chinthakota										
1741	Sampangi Puttu	Yes	c	c	c	c	c	Yes	Yes	Yes	c
1742	Bobbampadu	Yes	c	c	c	c	c	Yes	Yes	c	c
1743	Kuneti	Yes	b	c	c	c	c	Yes	Yes	b	c
1744	Vattivagisa	Yes	b	c	c	c	c	Yes	Yes	Yes	c
1745	Golagonda	Yes	b	c	c	c	c	Yes	Yes	Yes	c
1746	Yenugondi	Yes	a	b	b	c	b	Yes	Yes	Yes	c
1747	Singarajupeta	Yes	c	c	c	c	c	c	Yes	c	c
1748	Degalarai	Yes	c	c	c	c	c	Yes	Yes	c	c
1749	Thotalagondi	Yes	b	c	c	c	c	Yes	Yes	Yes	c
1750	China Kantavaram	Yes	a	c	c	c	c	Yes	Yes	c	c
1751	Gondipadu	Yes	b	b	b	c	c	Yes	Yes	c	c
1752	Vanjangipadu	Yes	c	c	c	c	c	Yes	Yes	Yes	c

**Census of India 2011- Village Directory
Amenities and Land use (As on 2009)**

Name of District : Visakhapatnam

Location Code No.: 544

Name of Mandal Parishad : G.Madugula

Location Code No.: 0523

Availability of miscellaneous facilities (If amenities available code -Yes is given, If not available within the village, the distance range code viz: a for < 5 Kms, b for 5-10 Kms and c for 10+ kms of nearest place where facility is available is given).								Availability of electricity (Yes/No)				Nearest Town		Name of Village	Sl. No.
Sports Field,	Sports Club / Recreation Centre	Cinema / Video Hall	Public Library	Public Reading Room	Newspaper Supply	Assembly Polling station	Birth & Death Registration Office	Power Supply for Domestic Use (ED)	Power Supply for Agricultural Use (EAG)	Power Supply for Commercial Use (EC)	Power Supply for All Uses (EA)	Name	Distance range code i.e. a for <5 Kms, b for 5-10 Kms and c for 10+ kms		
90	91	92	93	94	95	96	97	98	99	100	101	102	103	2	1
														Kuntipalle	1731
c	c	c	c	c	Yes	c	c	Yes	No	No	No	Anakapalle	c	Gemmeli	1732
c	c	c	c	c	Yes	c	c	Yes	No	No	No	Anakapalle	c	Chinnakothuru	1733
c	c	c	c	c	Yes	b	a	Yes	No	No	No	Anakapalle	c	Boddagondi	1734
c	c	c	c	c	a	a	a	Yes	No	No	No	Anakapalle	c	Chittampadu	1735
c	c	c	c	c	Yes	a	a	Yes	No	No	No	Anakapalle	c	G.Kothuru	1736
c	c	c	c	c	Yes	c	c	Yes	No	No	No	Anakapalle	c	Varlamamidi	1737
c	c	c	c	c	Yes	a	a	Yes	No	No	No	Anakapalle	c	Ramachandrapalem	1738
c	c	c	c	c	Yes	b	b	Yes	No	No	No	Visakhapatnam	c	Kolambora	1739
												Anakapalle	c	Chinthakota	1740
c	c	c	c	c	Yes	b	b	Yes	No	No	No	Anakapalle	c	Sampangi Puttu	1741
c	c	c	c	c	Yes	c	c	Yes	No	No	No	Anakapalle	c	Bobbampadu	1742
c	c	c	c	c	Yes	b	b	Yes	No	No	No	Anakapalle	c	Kuneti	1743
c	c	c	c	c	Yes	b	b	Yes	No	No	No	Anakapalle	c	Vattivagisa	1744
c	c	c	c	c	Yes	b	b	Yes	No	No	No	Anakapalle	c	Golagonda	1745
c	c	c	c	c	Yes	a	a	Yes	No	No	No	Anakapalle	c	Yenugugondi	1746
c	c	c	c	c	Yes	c	c	Yes	No	No	No	Anakapalle	c	Singarajupeta	1747
c	c	c	c	c	Yes	b	a	Yes	No	No	No	Anakapalle	c	Degalarai	1748
c	c	c	c	c	Yes	b	b	Yes	No	No	No	Anakapalle	c	Thotalagondi	1749
c	c	c	c	c	Yes	a	a	Yes	No	No	No	Anakapalle	c	China Kantavaram	1750
c	c	c	b	b	Yes	b	b	Yes	No	No	No	Anakapalle	c	Gondipadu	1751
c	c	c	c	c	Yes	c	c	Yes	No	No	No	Anakapalle	c	Vanjangipadu	1752

**Census of India 2011- Village Directory
Amenities and Land use (As on 2009)**

Name of District : Visakhapatnam

Location Code No.: 544

Name of Mandal Parishad : G.Madugula

Location Code No.: 0523

Sl. No.	Name of Village	Land Use										
		Area under different types of land use (in hectares rounded up to one decimal place)										
1	2	104	105	106	107	108	109	110	111	112	113	114
		Forests	Area under Non-agricultural Uses	Barren and Un-cultivable land	Permanent Pastures and Other Grazing Lands	Land Under Miscellaneous Tree Crops etc.	Culturable Waste Land	Fallow lands other than current fallows	Current Fallows	Net Area Sown	Total Irrigated Land Area	Total Un-irrigated Land Area
1731	Kuntipalle	0	0	0	0	0	0	0	0	0	0	0
1732	Gemmeli	0	0.3	0	0	0	5	0	0	32.7	0	32.7
1733	Chinnakothuru	0	0.6	0	0	0	1.2	0	0	13.2	5	8.2
1734	Boddagondi	0.2	6.3	0	0	0	0.6	0	0	32.9	6.7	26.2
1735	Chittampadu	0	3.4	0	0	0	0	0	0	9.6	7.9	1.7
1736	G.Kothuru	0	0.2	0	0	0	46.4	0	8.4	97	21.4	84
1737	Varlamamidi	0	0.3	0	0	0	48	0	0	7.7	0	7.7
1738	Ramachandrapalem	0.4	1.2	0	0	0	21.1	0	0	10.3	6.2	4.1
1739	Kolambora	0	2.1	2	0	0	73	0	0	34.9	14.9	20
1740	Chinthakota	0	0	0	0	0	0	0	0	0	0	0
1741	Sampangi Puttu	28.4	1.1	0	0	0	0	2.1	0	10.4	2.2	10.3
1742	Bobbampadu	0	0	0	0	0	0	0	0	0	0	0
1743	Kuneti	0	2	1	0	0	85.2	0	0	92.8	19.7	73.1
1744	Vattivagisa	0	1	0.3	0	0	4.6	0	0	77.1	17.5	59.6
1745	Golagonda	0	30.2	24	0	0	1.5	0	0	18.3	8	10.3
1746	Yenugondi	0	10	5	0	0	16	0	0	15	5	10
1747	Singarajupeta	0	0	0	0	0	0	0	0	0	0	0
1748	Degalarai	0	1.1	13	0	0	0.7	0	0	9.2	9.2	0
1749	Thotalagondi	0	1.2	0	0	0	50.3	0	0	20.5	12.1	8.4
1750	China Kantavaram	0	0	0	0	0	0	0	0	0	0	0
1751	Gondipadu	0	1.5	0	0	0	1.3	0	0	23.2	11.6	11.6
1752	Vanjangipadu	0	3.8	0	0	0	5.6	0	0	10.6	1.6	9

**Census of India 2011- Village Directory
Amenities and Land use (As on 2009)**

Name of District : Visakhapatnam

Location Code No.: 544

Name of Mandal Parishad : G.Madugula

Location Code No.: 0523

Land Use					Name of three most important commodities manufactured			Name of Village	Sl. No.					
Area irrigated by source (in hectare).					First	Second	Third							
Canals (C)	Wells/Tube-wells(W/TW)	Tanks/Lakes(T/L)	Water Falls(WF)	Others(O)				115	116	117	118	119	120	121
0	0	0	0	0				Kuntipalle	1731					
0	0	0	0	0				Gemmeli	1732					
0	0	0	0	5				Chinnakothuru	1733					
0	0	0	0	6.7				Boddagondi	1734					
0	0	0	0	7.9				Chittampadu	1735					
0	0	0	0	21.4				G.Kothuru	1736					
0	0	0	0	0				Varlamamidi	1737					
0	0	0	0	6.2				Ramachandrapalem	1738					
0	0	0	0	14.9				Kolambora	1739					
0	0	0	0	0				Chinthakota	1740					
0	0	0	0	2.2				Sampangi Puttu	1741					
0	0	0	0	0				Bobbampadu	1742					
0	0	0	0	19.7				Kuneti	1743					
0	0	0	0	17.5				Vattivagisa	1744					
0	0	0	0	8				Golagonda	1745					
0	0	0	0	5				Yenugugondi	1746					
0	0	0	0	0				Singarajupeta	1747					
0	0	0	0	9.2				Degalarai	1748					
0	0	0	0	12.1				Thotalagondi	1749					
0	0	0	0	0				China Kantavaram	1750					
0	0	0	0	11.6				Gondipadu	1751					
0	0	0	0	1.6				Vanjangipadu	1752					

**Census of India 2011- Village Directory
Amenities and Land use (As on 2009)**

Name of District : Visakhapatnam

Location Code No.: 544

Name of Mandal Parishad : G.Madugula

Location Code No.: 0523

Sl. No.	Name of Village	Location code no.	Total area of the village (in hectares rounded up to one decimal place)	Total population (2011 census)	Number of households (2011 census)	Number of educational amenities available (If not available within the village, the distance range code viz; a for < 5 Kms, b for 5-10 Kms and c for 10+ kms of nearest place where facility is available is given).										
						Pre-Primary school (PP)	Primary school (P)	Middle school (M)	Secondary School (S)	Senior Secondary school (SS)	Degree college of arts science & commerce (ASC)	Engineering college(EC)	Medical college (MC)	Management institute (MI)	Polytechnic (Pt)	
1753	Gonduru@ Y.B.Gonduru	585005	57	163	46	c	1	c	b	b	c	c	c	c	c	
1754	Gurrayi	585006	79	184	50	c	1	a	a	a	c	c	c	c	c	
1755	Kumbidisingi	585007	257	393	98	c	2	c	c	c	c	c	c	c	c	
1756	Chinnalochali	585008	172	295	72	c	3	1	b	b	c	c	c	c	c	
1757	Mandigaruvu	585009	142	166	42	c	1	c	c	c	c	c	c	c	c	
1758	Pedakantavaram	585010	40	113	31	c	1	b	b	b	c	c	c	c	c	
1759	Solabham	585011	288	617	190	c	1	1	c	c	c	c	c	c	c	
1760	Bheemaloya	585012	0	58	14	c	1	c	c	c	c	c	c	c	c	
1761	Godugumamidi	585013	96	163	39	c	1	c	c	c	c	c	c	c	c	
1762	S.Kothuru	585014	64	251	54	c	2	c	b	c	c	c	c	c	c	
1763	Rallaputtu	585015	112	305	84	c	2	a	b	c	c	c	c	c	c	
1764	Kondabheemapalem	585016	0	107	26	c	b	b	b	c	c	c	c	c	c	
1765	Barsingimetta	585017	33	153	32	c	1	b	b	c	c	c	c	c	c	
1766	Gompam	585018	89	174	51	c	1	a	c	c	c	c	c	c	c	
1767	Gadrayi	585019	9	26	9	c	1	a	c	c	c	c	c	c	c	
1768	Chinaporlu	585020	0	27	7	c	b	b	c	c	c	c	c	c	c	
1769	Mangathapalem	585021	104	435	76	c	1	a	c	c	c	c	c	c	c	
1770	Gaduthuru	585022	254	417	135	c	1	1	c	c	c	c	c	c	c	
1771	Pachinapalle	585023	76	191	52	c	1	a	c	c	c	c	c	c	c	
1772	Godda	585024	202	237	68	c	1	a	c	c	c	c	c	c	c	
1773	Kothapalle	585025	0	0	0											
1774	Peddalochale	585026	325	704	162	c	2	1	c	c	c	c	c	c	c	

**Census of India 2011- Village Directory
Amenities and Land use (As on 2009)**

Name of District : Visakhapatnam

Location Code No.: 544

Name of Mandal Parishad : G.Madugula

Location Code No.: 0523

Number of educational amenities available (If not available within the village, the distance range code viz; a for <5 Kms, b for 5-10 Kms and c for 10+ kms of nearest place where facility is available is given).				Number of Medical Amenities available. (If not available within the village, the distance range code viz; a for < 5 Kms, b for 5-10 Kms and c for 10+ kms of nearest place where facility is available is given).											Name of Village	Sl. No.
Vocational training school /ITI	Non-formal training centre (NFTC)	Special school for disabled (SSD)	Others (specify)	Community health centre (CHC)	Primary health centre (PHC)	Primary health sub centre (PHS)	Maternity and child welfare centre (MCW)	T. B. clinic (TBC)	Hospital-allopathic (HA)	Hospital-alternative medicine (HO)	Dispensary (D)	Veterinary hospital (VH)	Mobile health clinic (MHC)	Family welfare centre (FWC)		
17	18	19	20	21	22	23	24	25	26	27	28	29	30	31	2	1
c	c	c		c	a	1	c	c	c	c	c	a	c	c	Gonduru @ Y.B.Gonduru	1753
c	c	c		c	a	a	c	c	c	c	c	a	1	c	Gurrayi	1754
c	c	c		c	c	c	c	c	c	c	c	c	1	c	Kumbidisingi	1755
c	c	c		c	b	1	c	c	c	c	c	b	b	c	Chinnalochali	1756
c	c	c		c	c	b	c	c	c	c	c	c	1	c	Mandigaruvu	1757
c	c	c		c	b	b	c	c	c	c	c	b	1	c	Pedakantavaram	1758
c	c	c		c	1	c	c	c	c	c	c	c	c	c	Solabham	1759
c	c	c		c	c	c	c	c	c	c	c	c	1	c	Bheemaloya	1760
c	c	c		c	c	c	c	c	c	c	c	c	1	c	Godugumamidi	1761
c	c	c		c	c	c	c	c	c	c	c	c	1	c	S.Kothuru	1762
c	c	c		c	1	c	c	c	c	c	c	c	c	c	Rallaputtu	1763
c	c	c		c	c	c	c	c	c	c	c	c	1	c	Kondabheemapalem	1764
c	c	c		c	1	c	c	c	c	c	c	c	c	c	Barsingimetta	1765
c	c	c		c	1	c	c	c	c	c	c	c	c	c	Gompam	1766
c	c	c		c	1	c	c	c	c	c	c	c	c	c	Gadrayi	1767
c	c	c		c	c	c	c	c	c	c	c	c	1	c	Chinaporlu	1768
c	c	c		c	c	c	c	c	c	c	c	c	1	c	Mangathapalem	1769
c	c	c		c	1	1	c	c	c	c	c	c	c	c	Gaduthuru	1770
c	c	c		c	c	b	c	c	c	c	c	c	1	c	Pachinapalle	1771
c	c	c		c	1	c	c	c	c	c	c	c	c	c	Godda	1772
															Kothapalle	1773
c	c	c		c	1	c	c	c	c	c	c	c	c	c	Peddalochale	1774

**Census of India 2011- Village Directory
Amenities and Land use (As on 2009)**

Name of District : Visakhapatnam

Location Code No.: 544

Name of Mandal Parishad : G.Madugula

Location Code No.: 0523

Sl. No.	Name of Village	Number of Non-Government Medical Amenities available.							Availability of drinking water - Yes / No								
		Charitable non Govt. hospital/Nursing home.	Medical practitioner with MBBS Degree	Medical practitioner with other degree	Medical practitioner with no degree	Traditional practitioner and faith healer	Medicine Shop	Others	Tap water (Treated/Untreated)	Well water (Covered / Uncovered well)	Hand Pump	Tube wells / Bore well	Spring	River / Canal	Tank / Pond / Lake	Others	
1	2	32	33	34	35	36	37	38	39	40	41	42	43	44	45	46	
1753	Gonduru@ Y.B.Gonduru	0	0	0	0	0	0	0	No	Yes	Yes	No	Yes	No	No	Yes	
1754	Gurrayi	0	0	0	0	0	0	0	No	Yes	No	No	Yes	No	No	No	
1755	Kumbidisingi	0	0	0	0	0	0	0	No	Yes	No	No	Yes	No	No	No	
1756	Chinnalochali	0	0	0	0	0	0	0	No	Yes	No	No	Yes	No	No	No	
1757	Mandigaruvu	0	0	0	0	0	0	0	No	No	No	No	Yes	Yes	No	Yes	
1758	Pedakantavaram	0	0	0	0	0	0	0	No	Yes	Yes	No	Yes	No	No	No	
1759	Solabham	0	0	0	0	0	0	0	No	Yes	Yes	No	Yes	No	No	No	
1760	Bheemaloya	0	0	0	0	0	0	0	No	No	Yes	No	Yes	No	No	No	
1761	Godugumamidi	0	0	0	0	0	0	0	Yes	Yes	Yes	No	Yes	No	No	No	
1762	S.Kothuru	0	0	0	0	0	0	0	No	No	No	No	Yes	No	No	No	
1763	Rallaputtu	0	0	0	0	0	0	0	No	Yes	Yes	Yes	Yes	No	No	No	
1764	Kondabheemapalem	0	0	0	0	0	0	0	No	No	No	No	Yes	No	No	No	
1765	Barsingimetta	0	0	0	0	0	0	0	No	Yes	Yes	Yes	Yes	No	No	No	
1766	Gompam	0	0	0	0	0	0	0	No	Yes	Yes	Yes	Yes	No	No	No	
1767	Gadrayi	0	0	0	0	0	0	0	No	Yes	No	No	Yes	No	No	No	
1768	Chinaporlu	0	0	0	0	0	0	0	No	Yes	No	No	Yes	No	No	No	
1769	Mangathapalem	0	0	0	0	0	0	0	No	Yes	Yes	Yes	Yes	No	No	No	
1770	Gaduthuru	0	0	0	0	0	0	0	No	Yes	Yes	Yes	Yes	No	No	No	
1771	Pachinapalle	0	0	0	0	0	0	0	No	Yes	Yes	Yes	Yes	No	No	No	
1772	Godda	0	0	0	0	0	0	0	No	Yes	Yes	Yes	Yes	No	No	No	
1773	Kothapalle																
1774	Peddalochale	0	0	0	0	0	0	0	No	Yes	Yes	No	Yes	No	No	No	

**Census of India 2011- Village Directory
Amenities and Land use (As on 2009)**

Name of District : Visakhapatnam

Location Code No.: 544

Name of Mandal Parishad : G.Madugula

Location Code No.: 0523

Availability of toilet & others Yes / No				Communication and transport facilities (If amenities available code -Yes is given except for Village Pin Code ,If not available within the village , the distance range code viz; a for < 5 Kms, b for 5-10 Kms and c for 10+ kms of nearest place where facility is available is given).									Name of Village	Sl. No.
Community toilet including bath.	Community toilet excluding bath.	Rural sanitary mart or sanitary hardware outlet available near the village.	Community bio- gas or recycle of waste for productive use.	Post office(PO)	Sub post office (SPO)	Post & Telegraph office (P&TO)	Village Pin Code	Telephones (Land lines)	Public call office (PCO)	Mobile phone coverage	Internet cafes/ Common service centre (CSC)			
47	48	49	50	51	52	53	54	55	56	57	58	2	1	
No	No	No	No	c	a	c	531029	a	c	Yes	c	Gonduru@ Y.B.Gonduru	1753	
No	No	No	No	c	a	c	531029	a	c	a	c	Gurrayi	1754	
No	No	No	No	c	c	c	531029	c	c	c	c	Kumbidisingi	1755	
No	No	No	No	c	b	c	531029	b	b	b	c	Chinnalochali	1756	
No	No	No	No	c	c	c	531029	c	c	c	c	Mandigaruvu	1757	
No	No	No	No	c	b	c	531029	b	b	b	c	Pedakantavaram	1758	
No	No	No	No	c	c	c	531029	c	c	c	c	Solabham	1759	
No	No	No	No	c	c	c	531029	c	c	c	c	Bheemaloya	1760	
No	No	No	No	c	c	c	531029	c	c	c	c	Godugumamidi	1761	
No	No	No	No	c	c	c	531029	c	c	c	c	S.Kothuru	1762	
No	No	No	No	c	c	c	531029	a	c	c	c	Rallaputtu	1763	
No	No	No	No	c	c	c	531029	c	c	c	c	Kondabheemapalem	1764	
No	No	No	No	c	c	c	531029	b	c	c	c	Barsingimetta	1765	
No	No	No	No	c	c	c	531029	b	c	c	c	Gompam	1766	
No	No	No	No	c	c	c	531029	b	c	c	c	Gadrayi	1767	
No	No	No	No	c	c	c	531029	b	c	c	c	Chinaporlu	1768	
No	No	No	No	c	c	c	531029	a	c	c	c	Mangathapalem	1769	
No	No	No	No	c	c	c	531029	Yes	c	c	c	Gaduthuru	1770	
No	No	No	No	c	c	c	531029	a	c	c	c	Pachinapalle	1771	
No	No	No	No	c	c	c	531029	a	c	c	c	Godda	1772	
No	No	No	No	c	c	c	531029	c	c	c	c	Kothapalle	1773	
No	No	No	No	c	c	c	531029	c	c	c	c	Peddalochale	1774	

**Census of India 2011- Village Directory
Amenities and Land use (As on 2009)**

Name of District : Visakhapatnam

Location Code No.: 544

Name of Mandal Parishad : G.Madugula

Location Code No.: 0523

Sl. No.	Name of Village	Communication and transport facilities (If amenities available code -Yes is given except for Village Pin Code, If not available within the village, the distance range code viz; a for < 5 Kms, b for 5-10 Kms and c for 10+ kms of nearest place where facility is available is given).									
		Private courier facility	Bus service (Public & Private)	Railway stations	Auto/Modified Autos	Taxis and Vans	Tractors	Cycle-pulled rickshaws(Manual & Machine driven)	Carts driven by animals	Sea /River ferry service	
1	2	59	60	61	62	63	64	65	66	67	
1753	Gonduru@ Y.B.Gonduru	c	Yes	c	c	c	c		Yes	c	
1754	Gurrayi	c	a	c	c	c	c		a	c	
1755	Kumbidisingi	c	b	c	c	c	c		Yes	c	
1756	Chinnalochali	c	b	c	c	b	c		Yes	c	
1757	Mandigaruvu	c	b	c	c	c	c		a	c	
1758	Pedakantavaram	c	b	c	c	b	c		b	c	
1759	Solabham	c	b	c	c	c	c		Yes	c	
1760	Bheemaloya	c	c	c	c	c	c		a	c	
1761	Godugumamidi	c	c	c	c	c	c		b	c	
1762	S.Kothuru	c	c	c	c	c	c		Yes	c	
1763	Rallaputtu	c	c	c	c	c	c		Yes	c	
1764	Kondabheemapalem	c	c	c	c	c	c		b	c	
1765	Barsingimetta	c	c	c	c	c	c		b	c	
1766	Gompam	c	c	c	c	c	c		Yes	c	
1767	Gadrayi	c	c	c	c	c	c		a	c	
1768	Chinaporlu	c	c	c	c	c	c		b	c	
1769	Mangathapalem	c	c	c	c	c	c		a	c	
1770	Gaduthuru	c	c	c	c	c	c		Yes	c	
1771	Pachinapalle	c	c	c	c	c	c		a	c	
1772	Godda	c	c	c	c	c	c		b	c	
1773	Kothapalle										
1774	Peddalochale	c	c	c	c	c	c		Yes	c	

**Census of India 2011- Village Directory
Amenities and Land use (As on 2009)**

Name of District : Visakhapatnam

Location Code No.: 544

Name of Mandal Parishad : G.Madugula

Location Code No.: 0523

Village connected to highways,village roads, banks & credit societies (If amenities available code -Yes is given, If not available within the village , the distance range code viz; a for < 5 Kms, b for 5-10 Kms and c for 10+ kms of nearest place where facility is available is given).												Name of Village	Sl. No.
Connected to national highway(NH)	Connected to state highway(SH)	Connected to major district road (MDR)	Connected to others district road	Pucca roads	Kutchcha roads	Water bounded macadam(WBM) roads	Navigable waterway (river/canal)(NW)	Footpaths (FP)	Commercial & Co-operative Banks	ATM	Agricultural Credit Societies		
68	69	70	71	72	73	74	75	76	77	78	79	2	1
c	c	c	b	b	Yes	Yes		Yes	c	c	c	Gonduru@ Y.B.Gonduru	1753
c	c	c	b	b	Yes	Yes		Yes	c	c	c	Gurrayi	1754
c	c	c	b	b	Yes	Yes		Yes	c	c	c	Kumbidisingi	1755
c	c	c	b	b	Yes	Yes		Yes	c	c	c	Chinnalochali	1756
c	c	c	b	b	Yes	b		Yes	c	c	c	Mandigaruvu	1757
c	c	c	Yes	b	Yes	Yes		Yes	c	c	c	Pedakantavaram	1758
c	c	c	Yes	Yes	Yes	b		Yes	c	c	c	Solabham	1759
c	c	c	a	b	Yes	Yes		Yes	c	c	c	Bheemaloya	1760
c	c	c	Yes	a	Yes	Yes		Yes	c	c	c	Godugumamidi	1761
c	c	c	a	a	Yes	b		Yes	c	c	c	S.Kothuru	1762
c	c	c	b	b	Yes	b		Yes	c	c	c	Rallaputtu	1763
c	c	c	b	b	Yes	Yes		Yes	c	c	c	Kondabheemapalem	1764
c	c	c	b	b	Yes	b		Yes	c	c	c	Barsingimetta	1765
c	c	c	c	b	Yes	b		Yes	c	c	c	Gompam	1766
c	c	c	c	b	Yes	Yes		Yes	c	c	c	Gadrayi	1767
c	c	c	b	b	Yes	Yes		Yes	c	c	c	Chinaporlu	1768
c	c	c	b	b	Yes	b		Yes	c	c	c	Mangathapalem	1769
c	c	c	b	b	Yes	b		Yes	c	c	c	Gaduthuru	1770
c	c	c	b	b	Yes	b		Yes	c	c	c	Pachinapalle	1771
c	c	c	a	b	Yes	Yes		Yes	c	c	c	Godda	1772
												Kothapalle	1773
c	c	c	b	Yes	Yes	Yes		Yes	c	c	c	Peddalochale	1774

**Census of India 2011- Village Directory
Amenities and Land use (As on 2009)**

Name of District : Visakhapatnam

Location Code No.: 544

Name of Mandal Parishad : G.Madugula

Location Code No.: 0523

Sl. No.	Name of Village	Availability of miscellaneous facilities (If amenities available code -Yes is given, If not available within the village, the distance range code viz; a for < 5 Kms, b for 5-10 Kms and c for 10+ kms of nearest place where facility is available is given).									
		Self-Help Group (SHG)	Public distribution system (PDS) shop	Mandis / Regular market	Weekly Haat	Agricultural marketing society	Integrated Child Development Scheme (Nutritional Centres)	Anganwadi Centre (Nutritional Centres)	Others (Nutritional Centres)	ASHA (Accredited Social Health Activist)	Community centre with/without TV
1	2	80	81	82	83	84	85	86	87	88	89
1753	Gonduru@ Y.B.Gonduru	Yes	a	a	a	c	c	Yes	Yes	Yes	c
1754	Gurrayi	Yes	a	a	a	a	c	Yes	Yes	Yes	c
1755	Kumbidisingi	Yes	b	c	c	c	c	Yes	Yes	Yes	c
1756	Chinnalochali	Yes	b	b	b	c	c	Yes	Yes	Yes	c
1757	Mandigaruvu	Yes	b	c	c	c	c	Yes	Yes	c	c
1758	Pedakantavaram	Yes	b	b	b	c	c	Yes	Yes	Yes	c
1759	Solabham	Yes	c	c	c	c	c	Yes	Yes	Yes	c
1760	Bheemaloya	Yes	b	c	c	c	c	b	Yes	c	c
1761	Godugumamidi	Yes	a	c	c	c	c	Yes	Yes	Yes	c
1762	S.Kothuru	Yes	a	c	c	c	c	Yes	Yes	c	c
1763	Rallaputtu	Yes	a	c	c	c	c	Yes	Yes	Yes	c
1764	Kondabheemapalem	Yes	b	c	c	c	c	Yes	Yes	Yes	c
1765	Barsingimetta	Yes	b	c	c	c	c	Yes	Yes	Yes	c
1766	Gompam	Yes	a	c	c	c	c	Yes	Yes	Yes	c
1767	Gadrayi	Yes	a	c	c	c	c	a	Yes	a	c
1768	Chinaporlu	Yes	b	c	c	c	c	b	Yes	b	c
1769	Mangathapalem	Yes	a	c	c	c	c	Yes	Yes	Yes	c
1770	Gaduthuru	Yes	Yes	c	c	c	c	Yes	Yes	Yes	c
1771	Pachinapalle	Yes	a	c	c	c	c	Yes	Yes	Yes	c
1772	Godda	Yes	a	c	c	c	c	Yes	Yes	a	c
1773	Kothapalle										
1774	Peddalochale	Yes	Yes	c	c	c	c	Yes	Yes	Yes	c

**Census of India 2011- Village Directory
Amenities and Land use (As on 2009)**

Name of District : Visakhapatnam

Location Code No.: 544

Name of Mandal Parishad : G.Madugula

Location Code No.: 0523

Availability of miscellaneous facilities (If amenities available code -Yes is given, If not available within the village, the distance range code viz: a for < 5 Kms, b for 5-10 Kms and c for 10+ kms of nearest place where facility is available is given).								Availability of electricity (Yes/No)				Nearest Town		Name of Village	Sl. No.
Sports Field,	Sports Club / Recreation Centre	Cinema / Video Hall	Public Library	Public Reading Room	Newspaper Supply	Assembly Polling station	Birth & Death Registration Office	Power Supply for Domestic Use (ED)	Power Supply for Agricultural Use (EAG)	Power Supply for Commercial Use (EC)	Power Supply for All Uses (EA)	Name	Distance range code i.e. a for <5 Kms, b for 5-10 Kms and c for 10+ kms		
90	91	92	93	94	95	96	97	98	99	100	101	102	103	2	1
c	c	c	c	c	Yes	a	a	Yes	No	No	No	Anakapalle	c	Gonduru@ Y.B.Gonduru	1753
c	c	c	c	c	Yes	b	a	Yes	No	No	No	Anakapalle	c	Gurrayi	1754
c	c	c	c	c	Yes	b	Yes	Yes	No	No	No	Anakapalle	c	Kumbidisingi	1755
c	c	c	c	c	Yes	b	b	Yes	No	No	No	Anakapalle	c	Chinnalochali	1756
c	c	c	c	c	Yes	a	c	Yes	No	No	No	Anakapalle	c	Mandigaruvu	1757
c	c	c	c	c	Yes	b	b	Yes	No	No	No	Anakapalle	c	Pedakantavaram	1758
c	c	c	c	c	Yes	Yes	Yes	Yes	No	No	No	Anakapalle	c	Solabham	1759
c	c	c	c	c	Yes	b	b	Yes	No	No	No	Anakapalle	c	Bheemaloya	1760
c	c	c	c	c	Yes	a	a	Yes	No	No	No	Anakapalle	c	Godugumamidi	1761
c	c	c	c	c	Yes	a	a	Yes	No	No	No	Anakapalle	c	S.Kothuru	1762
c	c	c	c	c	Yes	a	a	Yes	No	No	No	Anakapalle	c	Rallaputtu	1763
c	c	c	c	c	Yes	b	b	Yes	No	No	No	Anakapalle	c	Kondabheemapalem	1764
c	c	c	c	c	Yes	b	b	Yes	No	No	No	Anakapalle	c	Barsingimetta	1765
c	c	c	c	c	Yes	a	a	Yes	No	No	No	Anakapalle	c	Gompam	1766
c	c	c	c	c	b	a	a	Yes	No	No	No	Anakapalle	c	Gadrayi	1767
c	c	c	c	c	b	b	b	Yes	No	No	No	Anakapalle	c	Chinaporlu	1768
c	c	c	c	c	Yes	a	a	Yes	No	No	No	Anakapalle	c	Mangathapalem	1769
c	c	c	c	c	Yes	Yes	Yes	Yes	No	No	No	Anakapalle	c	Gaduthuru	1770
c	c	c	c	c	Yes	a	a	Yes	No	No	No	Anakapalle	c	Pachinapalle	1771
c	c	c	c	c	Yes	a	a	Yes	No	No	No	Anakapalle	c	Godda	1772
												Visakhapatnam	c	Kothapalle	1773
c	c	c	c	c	Yes	Yes	Yes	Yes	No	No	No	Anakapalle	c	Peddalochale	1774

**Census of India 2011- Village Directory
Amenities and Land use (As on 2009)**

Name of District : Visakhapatnam

Location Code No.: 544

Name of Mandal Parishad : G.Madugula

Location Code No.: 0523

Sl. No.	Name of Village	Land Use										
		Area under different types of land use (in hectares rounded up to one decimal place)										
		Forests	Area under Non-agricultural Uses	Barren and Un-cultivable land	Permanent Pastures and Other Grazing Lands	Land Under Miscellaneous Tree Crops etc.	Culturable Waste Land	Fallow lands other than current fallows	Current Fallows	Net Area Sown	Total Irrigated Land Area	Total Un-irrigated Land Area
1	2	104	105	106	107	108	109	110	111	112	113	114
1753	Gonduru@ Y.B.Gonduru	17	3	4	0	0	4.5	0	0	28.5	20.2	8.3
1754	Gurrayi	16.3	0.2	0	0	0	3.6	0	0	58.9	7.6	51.3
1755	Kumbidisingi	0	1	0.3	0	0	106	0	0	149.7	42.6	107.1
1756	Chinnalochali	31.5	1	0.3	0	0	52.4	0	0	86.8	10.7	76.1
1757	Mandigaruvu	0	0.5	0.2	0	0	91.6	0	0	49.7	0	49.7
1758	Pedakantavaram	0	5	0	0	0	5	0	0	30	10	20
1759	Solabham	0	52.1	0	0	0	0	0	0	235.9	72.6	163.3
1760	Bheemaloya	0	0	0	0	0	0	0	0	0	0	0
1761	Godugumamidi	0	0.3	0.3	0	0	0	64.6	0	30.8	5.9	89.5
1762	S.Kothuru	0	3.6	0	0	0	40.4	0	0	20	11.6	8.4
1763	Rallaputtu	0	2.4	4	0	0	61.5	0	0	44.1	43.1	1
1764	Kondabheemapalem	0	0	0	0	0	0	0	0	0	0	0
1765	Barsingimetta	1.3	2.1	2	0	0	6.2	0	0	21.4	0.5	20.9
1766	Gompam	51.6	1	0.8	0	0	4.3	0	0	31.3	10.3	21
1767	Gadrayi	0	4.4	0	0	0	1	0	0	3.6	1.4	2.2
1768	Chinaporlu	0	0	0	0	0	0	0	0	0	0	0
1769	Mangathapalem	0	1	0	0	0	0	0	0	103	6	97
1770	Gaduthuru	49.7	12	50.1	0	0	21.9	0	0	120.3	45.6	74.7
1771	Pachinapalle	0	4.6	36	0	0	1	0	0	34.4	8.5	25.9
1772	Godda	0.1	2.6	9	0	0	158	0	0	32.3	8.3	24
1773	Kothapalle	0	0	0	0	0	0	0	0	0	0	0
1774	Peddalochale	0	29	29.5	0	0	9.5	0	0	257	54.3	202.7

**Census of India 2011- Village Directory
Amenities and Land use (As on 2009)**

Name of District : Visakhapatnam

Location Code No.: 544

Name of Mandal Parishad : G.Madugula

Location Code No.: 0523

Land Use					Name of three most important commodities manufactured			Name of Village	Sl. No.					
Area irrigated by source (in hectare).					First	Second	Third							
Canals (C)	Wells/Tube-wells(W/TW)	Tanks/Lakes(T/L)	Water Falls(WF)	Others(O)				115	116	117	118	119	120	121
0	0	0	0	20.2				Gonduru@ Y.B.Gonduru	1753					
0	0	0	0	7.6				Gurrayi	1754					
0	0	0	0	42.6				Kumbidisingi	1755					
0	0	0	0	10.7				Chinnalochali	1756					
0	0	0	0	0				Mandigaruvu	1757					
0	0	0	0	10				Pedakantavaram	1758					
0	0	0	0	72.6				Solabham	1759					
0	0	0	0	0				Bheemaloya	1760					
0	0	0	0	5.9				Godugumamidi	1761					
0	0	0	0	11.6				S.Kothuru	1762					
0	0	0	0	43.1				Rallaputtu	1763					
0	0	0	0	0				Kondabheemapalem	1764					
0	0	0	0	0.5				Barsingimetta	1765					
0	0	0	0	10.3				Gompam	1766					
0	0	0	0	1.4				Gadrayi	1767					
0	0	0	0	0				Chinaporlu	1768					
0	0	0	0	6				Mangathapalem	1769					
0	0	0	0	45.6				Gaduthuru	1770					
0	0	0	0	8.5				Pachinapalle	1771					
0	0	0	0	8.3				Godda	1772					
0	0	0	0	0				Kothapalle	1773					
0	0	0	0	54.3				Peddalochale	1774					

**Census of India 2011- Village Directory
Amenities and Land use (As on 2009)**

Name of District : Visakhapatnam

Location Code No.: 544

Name of Mandal Parishad : G.Madugula

Location Code No.: 0523

Sl. No.	Name of Village	Location code no.	Total area of the village (in hectares rounded up to one decimal place)	Total population (2011 census)	Number of households (2011 census)	Number of educational amenities available (If not available within the village, the distance range code viz; a for < 5 Kms, b for 5-10 Kms and c for 10+ kms of nearest place where facility is available is given).										
						Pre-Primary school (PP)	Primary school (P)	Middle school (M)	Secondary School (S)	Senior Secondary school (SS)	Degree college of arts science & commerce (ASC)	Engineering college(EC)	Medical college (MC)	Management institute (MI)	Polytechnic (Pt)	
1	2	3	4	5	6	7	8	9	10	11	12	13	14	15	16	
1775	Rachapanuku	585027	4	37	10	c	2	b	c	c	c	c	c	c	c	
1776	Vanthala	585028	249	853	238	c	2	1	c	c	c	c	c	c	c	
1777	Tiyyamamidi	585029	68	126	28	c	a	b	c	c	c	c	c	c	c	
1778	Jarrai	585030	85	255	50	c	1	1	c	c	c	c	c	c	c	
1779	Kuddangi	585031	45	139	35	c	1	c	c	c	c	c	c	c	c	
1780	Chinna Pinapalem	585032	134	120	32	c	1	a	c	c	c	c	c	c	c	
1781	Gangadevigudi	585033	20	96	24	c	1	b	c	c	c	c	c	c	c	
1782	Vedurupalle	585034	0	131	31	c	1	c	c	c	c	c	c	c	c	
1783	Panasalagedda	585035	0	0	0											
1784	Kangulabanda	585036	0	46	8	c	b	c	c	c	c	c	c	c	c	
1785	Barisingi	585037	26	61	13	c	a	a	c	c	c	c	c	c	c	
1786	Degalapalem	585038	0	0	0											
1787	Goddukurabanda	585039	0	20	3	c	1	b	c	c	c	c	c	c	c	
1788	Vantalamamidi	585040	0	192	44	c	1	b	c	c	c	c	c	c	c	
1789	Kothagaruvu	585041	0	95	19	c	1	c	c	c	c	c	c	c	c	
1790	Addulu	585042	0	32	7	c	1	c	c	c	c	c	c	c	c	
1791	Pedavalasa	585043	0	0	0											
1792	Pisumamidi	585044	0	2	1	c	1	b	c	c	c	c	c	c	c	
1793	Kajjapalle	585045	86	213	46	c	1	c	c	c	c	c	c	c	c	
1794	Pacheli	585046	10	29	8	c	1	1	c	c	c	c	c	c	c	
1795	Dabbagaruvu	585047	0	143	29	c	1	c	c	c	c	c	c	c	c	
1796	Bangarumamidi	585048	0	0	0											
1797	Vanabharangipadu	585049	0	226	53	c	1	b	c	c	c	c	c	c	c	

**Census of India 2011- Village Directory
Amenities and Land use (As on 2009)**

Name of District : Visakhapatnam

Location Code No.: 544

Name of Mandal Parishad : G.Madugula

Location Code No.: 0523

Number of educational amenities available (If not available within the village, the distance range code viz; a for <5 Kms, b for 5-10 Kms and c for 10+ kms of nearest place where facility is available is given).				Number of Medical Amenities available. (If not available within the village, the distance range code viz; a for < 5 Kms, b for 5-10 Kms and c for 10+ kms of nearest place where facility is available is given).											Name of Village	Sl. No.	
Vocational training school /ITI	Non-formal training centre (NFTC)	Special school for disabled (SSD)	Others (specify)	Community health centre (CHC)	Primary health centre (PHC)	Primary health sub centre (PHS)	Maternity and child welfare centre (MCW)	T. B. clinic (TBC)	Hospital-allopathic (HA)	Hospital-alternative medicine (HO)	Dispensary (D)	Veterinary hospital (VH)	Mobile health clinic (MHC)	Family welfare centre (FWC)			
17	18	19	20	21	22	23	24	25	26	27	28	29	30	31	2	1	
c	c	c		c	c	c	c	c	c	c	c	c	c	1	c	Rachapanuku	1775
c	c	c		c	1	1	c	c	c	c	c	c	c	c	c	Vanthala	1776
c	c	c		c	c	c	c	c	c	c	c	c	c	1	c	Tiyyamamidi	1777
c	c	c		c	c	c	c	c	c	c	c	c	c	1	c	Jarrai	1778
c	c	c		c	c	c	c	c	c	c	c	c	c	1	c	Kuddangi	1779
c	c	c		c	1	c	c	c	c	c	c	c	c	c	c	Chinna Pinapalem	1780
c	c	c		c	c	c	c	c	c	c	c	c	c	1	c	Gangadevigudi	1781
c	c	c		c	c	c	c	c	c	c	c	c	c	1	c	Vedurupalle	1782
																Panasalagedda	1783
c	c	c		c	c	c	c	c	c	c	c	c	c	1	c	Kangulabanda	1784
c	c	c		c	c	c	c	c	c	c	c	c	c	1	c	Barisingi	1785
																Degalapalem	1786
c	c	c		c	c	c	c	c	c	c	c	c	c	1	c	Goddukuralabanda	1787
c	c	c		c	c	c	c	c	c	c	c	c	c	1	c	Vantalamamidi	1788
c	c	c		c	c	c	c	c	c	c	c	c	c	1	c	Kothagaruvu	1789
c	c	c		c	c	c	c	c	c	c	c	c	c	1	c	Addulu	1790
																Pedavalasa	1791
c	c	c		c	c	c	c	c	c	c	c	c	c	1	c	Pisumamidi	1792
c	c	c		c	c	c	c	c	c	c	c	c	c	1	c	Kajjapalle	1793
c	c	c		c	c	c	c	c	c	c	c	c	c	1	c	Pacheli	1794
c	c	c		c	c	c	c	c	c	c	c	c	c	1	c	Dabbagaruvu	1795
																Bangarumamidi	1796
c	c	c		c	c	c	c	c	c	c	c	c	c	1	c	Vanabharangipadu	1797

**Census of India 2011- Village Directory
Amenities and Land use (As on 2009)**

Name of District : Visakhapatnam

Location Code No.: 544

Name of Mandal Parishad : G.Madugula

Location Code No.: 0523

Sl. No.	Name of Village	Number of Non-Government Medical Amenities available.							Availability of drinking water - Yes / No								
		Charitable non Govt. hospital/Nursing home.	Medical practitioner with MBBS Degree	Medical practitioner with other degree	Medical practitioner with no degree	Traditional practitioner and faith healer	Medicine Shop	Others	Tap water (Treated/Untreated)	Well water (Covered / Uncovered well)	Hand Pump	Tube wells / Bore well	Spring	River / Canal	Tank / Pond / Lake	Others	
1	2	32	33	34	35	36	37	38	39	40	41	42	43	44	45	46	
1775	Rachapanuku	0	0	0	0	0	0	0	No	Yes	No	No	Yes	No	No	Yes	
1776	Vanthala	0	0	0	0	0	2	0	No	Yes	Yes	No	No	No	No	Yes	
1777	Tiyyamamidi	0	0	0	0	0	0	0	No	No	No	No	Yes	No	No	Yes	
1778	Jarrai	0	0	0	0	0	0	0	No	No	No	No	Yes	No	No	Yes	
1779	Kuddangi	0	0	0	0	0	0	0	No	No	Yes	No	Yes	No	No	No	
1780	Chinna Pinapalem	0	0	0	0	0	0	0	No	Yes	Yes	Yes	Yes	No	No	No	
1781	Gangadevigudi	0	0	0	0	0	0	0	No	Yes	Yes	Yes	Yes	No	No	No	
1782	Vedurupalle	0	0	0	0	0	0	0	No	Yes	No	No	Yes	No	No	No	
1783	Panasalagedda																
1784	Kangulabanda	0	0	0	0	0	0	0	No	No	No	No	Yes	No	No	No	
1785	Barisingi	0	0	0	0	0	0	0	No	Yes	Yes	Yes	Yes	No	No	No	
1786	Degalapalem																
1787	Goddukuralabanda	0	0	0	0	0	0	0	No	No	No	No	Yes	No	No	Yes	
1788	Vantalamamidi	0	0	0	0	0	0	0	No	Yes	Yes	Yes	No	No	No	No	
1789	Kothagaruvu	0	0	0	2	0	0	0	No	No	No	No	Yes	No	No	No	
1790	Addulu	0	0	0	0	0	0	0	No	Yes	No	No	Yes	No	No	No	
1791	Pedavalasa																
1792	Pisumamidi	0	0	0	0	0	0	0	No	No	No	No	Yes	No	No	No	
1793	Kajjapalle	0	0	0	0	0	0	0	No	Yes	No	No	No	No	No	Yes	
1794	Pacheli	0	0	0	0	0	0	0	No	No	No	No	Yes	No	No	No	
1795	Dabbaruvu	0	0	0	0	0	0	0	No	No	No	No	Yes	No	No	No	
1796	Bangarumamidi																
1797	Vanabharangipadu	0	0	0	0	0	0	0	No	No	No	No	Yes	No	No	No	

**Census of India 2011- Village Directory
Amenities and Land use (As on 2009)**

Name of District : Visakhapatnam

Location Code No.: 544

Name of Mandal Parishad : G.Madugula

Location Code No.: 0523

Availability of toilet & others Yes / No				Communication and transport facilities (If amenities available code -Yes is given except for Village Pin Code ,If not available within the village , the distance range code viz; a for < 5 Kms, b for 5-10 Kms and c for 10+ kms of nearest place where facility is available is given).									Name of Village	Sl. No.
Community toilet including bath.	Community toilet excluding bath.	Rural sanitary mart or sanitary hardware outlet available near the village.	Community bio- gas or recycle of waste for productive use.	Post office(PO)	Sub post office (SPO)	Post & Telegraph office (P&TO)	Village Pin Code	Telephones (Land lines)	Public call office (PCO)	Mobile phone coverage	Internet cafes/ Common service centre (CSC)			
47	48	49	50	51	52	53	54	55	56	57	58	2	1	
No	No	No	No	c	c	c	531029	c	c	c	c	Rachapanuku	1775	
No	No	No	No	c	c	c	531029	c	c	c	c	Vanthala	1776	
No	No	No	No	c	c	c	531029	c	c	c	c	Tiyyamamidi	1777	
No	No	No	No	c	c	c	531029	c	c	c	c	Jarrai	1778	
No	No	No	No	c	c	c	531029	c	c	c	c	Kuddangi	1779	
No	No	No	No	c	c	c	531029	c	c	c	c	Chinna Pinapalem	1780	
No	No	No	No	c	c	c	531029	c	c	c	c	Gangadevigudi	1781	
No	No	No	No	c	c	c	531029	c	c	c	c	Vedurupalle	1782	
												Panasalagedda	1783	
No	No	No	No	c	c	c	531029	c	c	c	c	Kangulabanda	1784	
No	No	No	No	c	c	c	531029	c	c	c	c	Barisingi	1785	
												Degalapalem	1786	
No	No	No	No	c	c	c	531029	c	c	c	c	Goddukurabanda	1787	
No	No	No	No	c	c	c	531029	c	c	c	c	Vantalamamidi	1788	
No	No	No	No	c	c	c	531029	c	c	c	c	Kothagaruvu	1789	
No	No	No	No	c	c	c	531029	c	c	c	c	Addulu	1790	
												Pedavalasa	1791	
No	No	No	No	c	c	c	531029	c	c	c	c	Pisumamidi	1792	
No	No	No	No	c	c	c	531029	c	c	c	c	Kajjapalle	1793	
No	No	No	No	c	c	c	531029	c	c	c	c	Pacheli	1794	
No	No	No	No	c	c	c	531029	c	c	c	c	Dabbagaruvu	1795	
												Bangarumamidi	1796	
No	No	No	No	c	c	c	531029	c	c	c	c	Vanabharangipadu	1797	

**Census of India 2011- Village Directory
Amenities and Land use (As on 2009)**

Name of District : Visakhapatnam

Location Code No.: 544

Name of Mandal Parishad : G.Madugula

Location Code No.: 0523

Sl. No.	Name of Village	Communication and transport facilities (If amenities available code -Yes is given except for Village Pin Code, If not available within the village, the distance range code viz; a for < 5 Kms, b for 5-10 Kms and c for 10+ kms of nearest place where facility is available is given).									
		Private courier facility	Bus service (Public & Private)	Railway stations	Auto/Modified Autos	Taxis and Vans	Tractors	Cycle-pulled rickshaws(Manual & Machine driven)	Carts driven by animals	Sea /River ferry service	
1	2	59	60	61	62	63	64	65	66	67	
1775	Rachapanuku	c	c	c	c	c	c		a	c	
1776	Vanthala	c	c	c	c	c	c		Yes	c	
1777	Tiyyamamidi	c	c	c	c	c	c		b	c	
1778	Jarrai	c	c	c	c	c	c		Yes	c	
1779	Kuddangi	c	c	c	c	c	c		a	c	
1780	Chinna Pinapalem	c	c	c	c	c	c		a	c	
1781	Gangadevigudi	c	c	c	c	c	c		b	c	
1782	Vedurupalle	c	c	c	c	c	c		b	c	
1783	Panasalagedda										
1784	Kangulabanda	c	c	c	c	c	c		c	c	
1785	Barisingi	c	c	c	c	c	c		c	c	
1786	Degalapalem										
1787	Goddukurabanda	c	c	c	c	c	c		c	c	
1788	Vantalamamidi	c	c	c	c	c	c		c	c	
1789	Kothagaruvu	c	c	c	c	c	c		c	c	
1790	Addulu	c	c	c	c	c	c		c	c	
1791	Pedavalasa										
1792	Pisumamidi	c	c	c	c	c	c		c	c	
1793	Kajjapalle	c	c	c	c	c	c		c	c	
1794	Pacheli	c	c	c	c	c	c		c	c	
1795	Dabbagaruvu	c	c	c	c	c	c		c	c	
1796	Bangarumamidi										
1797	Vanabharangipadu	c	c	c	c	c	c		c	c	

**Census of India 2011- Village Directory
Amenities and Land use (As on 2009)**

Name of District : Visakhapatnam

Location Code No.: 544

Name of Mandal Parishad : G.Madugula

Location Code No.: 0523

Village connected to highways,village roads, banks & credit societies (If amenities available code -Yes is given, If not available within the village , the distance range code viz; a for < 5 Kms, b for 5-10 Kms and c for 10+ kms of nearest place where facility is available is given).												Name of Village	Sl. No.
Connected to national highway(NH)	Connected to state highway(SH)	Connected to major district road (MDR)	Connected to others district road	Pucca roads	Kutchcha roads	Water bounded macadam(WBM) roads	Navigable waterway (river/canal)(NW)	Footpaths (FP)	Commercial & Co-operative Banks	ATM	Agricultural Credit Societies		
68	69	70	71	72	73	74	75	76	77	78	79	2	1
c	c	c	b	a	Yes	Yes		Yes	c	c	c	Rachapanuku	1775
c	c	c	b	Yes	Yes	b		Yes	c	c	c	Vanthala	1776
c	c	c	b	b	Yes	Yes		Yes	c	c	c	Tiyyamamidi	1777
c	c	c	c	b	Yes	Yes		Yes	c	c	c	Jarrai	1778
c	c	c	c	b	Yes	b		Yes	c	c	c	Kuddangi	1779
c	c	c	c	b	Yes	b		Yes	c	c	c	Chinna Pinapalem	1780
c	c	c	c	b	Yes	c		Yes	c	c	c	Gangadevigudi	1781
c	c	c	c	b	Yes	Yes		Yes	c	c	c	Vedurupalle	1782
												Panasalagedda	1783
c	c	c	c	b	Yes	Yes		Yes	c	c	c	Kangulabanda	1784
c	c	c	c	a	Yes	b		Yes	c	c	c	Barisingi	1785
												Degalapalem	1786
c	c	c	c	b	Yes	Yes		Yes	c	c	c	Goddukulabanda	1787
c	c	c	c	b	Yes	Yes		Yes	c	c	c	Vantalamamidi	1788
c	c	c	c	b	Yes	Yes		Yes	c	c	c	Kothagaruvu	1789
c	c	c	c	a	Yes	Yes		Yes	c	c	c	Addulu	1790
												Pedavalasa	1791
c	c	c	c	b	Yes	c		Yes	c	c	c	Pisumamidi	1792
c	c	c	c	b	Yes	Yes		Yes	c	c	c	Kajjapalle	1793
c	c	c	c	b	Yes	Yes		Yes	c	c	c	Pacheli	1794
c	c	c	c	b	Yes	Yes		Yes	c	c	c	Dabbagaruvu	1795
												Bangarumamidi	1796
c	c	c	c	b	Yes	Yes		Yes	c	c	c	Vanabharangipadu	1797

**Census of India 2011- Village Directory
Amenities and Land use (As on 2009)**

Name of District : Visakhapatnam

Location Code No.: 544

Name of Mandal Parishad : G.Madugula

Location Code No.: 0523

Sl. No.	Name of Village	Availability of miscellaneous facilities (If amenities available code -Yes is given, If not available within the village, the distance range code viz; a for < 5 Kms, b for 5-10 Kms and c for 10+ kms of nearest place where facility is available is given).									
		Self-Help Group (SHG)	Public distribution system (PDS) shop	Mandis / Regular market	Weekly Haat	Agricultural marketing society	Integrated Child Development Scheme (Nutritional Centres)	Anganwadi Centre (Nutritional Centres)	Others (Nutritional Centres)	ASHA (Accredited Social Health Activist)	Community centre with/without TV
1	2	80	81	82	83	84	85	86	87	88	89
1775	Rachapanuku	Yes	b	c	c	c	c	b	Yes	b	c
1776	Vanthala	Yes	a	c	c	c	c	Yes	Yes	Yes	c
1777	Tiyyamamidi	Yes	c	c	c	c	c	Yes	Yes	c	c
1778	Jarrai	Yes	a	c	c	c	c	Yes	Yes	Yes	c
1779	Kuddangi	Yes	b	c	c	c	c	Yes	Yes	c	c
1780	Chinna Pinapalem	Yes	a	c	c	c	c	Yes	Yes	Yes	c
1781	Gangadevigudi	Yes	b	c	c	c	c	b	Yes	b	c
1782	Vedurupalle	Yes	c	c	c	c	c	Yes	Yes	c	c
1783	Panasalagedda										
1784	Kangulabanda	Yes	c	c	c	c	c	c	Yes	c	c
1785	Barisingi	Yes	a	c	c	c	c	Yes	Yes	c	c
1786	Degalapalem										
1787	Goddukurabanda	Yes	b	c	c	c	c	b	Yes	b	c
1788	Vantalamamidi	Yes	c	c	c	b	c	Yes	Yes	Yes	c
1789	Kothagaruvu	Yes	c	c	c	c	c	c	Yes	c	c
1790	Addulu	Yes	c	c	c	c	c	c	Yes	c	c
1791	Pedavalasa										
1792	Pisumamidi	b	b	c	c	c	c	b	Yes	c	c
1793	Kajjapalle	Yes	c	c	c	c	c	Yes	Yes	c	c
1794	Pacheli	Yes	b	c	c	c	c	b	Yes	b	c
1795	Dabbaruvu	Yes	b	c	c	c	c	Yes	Yes	Yes	c
1796	Bangarumamidi										
1797	Vanabharangipadu	Yes	Yes	c	c	c	c	Yes	Yes	Yes	c

**Census of India 2011- Village Directory
Amenities and Land use (As on 2009)**

Name of District : Visakhapatnam

Location Code No.: 544

Name of Mandal Parishad : G.Madugula

Location Code No.: 0523

Availability of miscellaneous facilities (If amenities available code -Yes is given, If not available within the village, the distance range code viz; a for < 5 Kms, b for 5-10 Kms and c for 10+ kms of nearest place where facility is available is given).								Availability of electricity (Yes/No)				Nearest Town		Name of Village	Sl. No.
Sports Field,	Sports Club / Recreation Centre	Cinema / Video Hall	Public Library	Public Reading Room	Newspaper Supply	Assembly Polling station	Birth & Death Registration Office	Power Supply for Domestic Use (ED)	Power Supply for Agricultural Use (EAG)	Power Supply for Commercial Use (EC)	Power Supply for All Uses (EA)	Name	Distance range code i.e. a for <5 Kms, b for 5-10 Kms and c for 10+ kms		
90	91	92	93	94	95	96	97	98	99	100	101	102	103	2	1
c	c	c	c	c	a	b	b	Yes	No	No	No	Anakapalle	c	Rachapanuku	1775
c	c	c	c	c	Yes	Yes	Yes	Yes	No	No	No	Anakapalle	c	Vanthala	1776
c	c	c	c	c	Yes	b	c	Yes	No	No	No	Anakapalle	c	Tiyyamamidi	1777
c	c	c	c	c	Yes	a	a	Yes	No	No	No	Anakapalle	c	Jarrai	1778
c	c	c	c	c	Yes	a	a	Yes	No	No	No	Anakapalle	c	Kuddangi	1779
c	c	c	c	c	Yes	a	a	Yes	No	No	No	Anakapalle	c	Chinna Pinapalem	1780
c	c	c	c	c	Yes	b	b	Yes	No	No	No	Anakapalle	c	Gangadevigudi	1781
c	c	c	c	c	Yes	c	c	Yes	No	No	No	Anakapalle	c	Vedurupalle	1782
												Anakapalle	c	Panasalagedda	1783
c	c	c	c	c	Yes	b	b	Yes	No	No	No	Anakapalle	c	Kangulabanda	1784
c	c	c	c	c	Yes	a	a	Yes	No	No	No	Anakapalle	c	Barisingi	1785
														Degalapalem	1786
c	c	c	c	c	b	b	b	Yes	No	No	No	Anakapalle	c	Goddukurabanda	1787
c	c	c	c	c	Yes	b	b	Yes	No	No	No	Anakapalle	c	Vantalamamidi	1788
c	c	c	c	c	Yes	c	c	Yes	No	No	No	Anakapalle	c	Kothagaruvu	1789
c	c	c	c	c	a	c	c	Yes	No	No	No	Anakapalle	c	Addulu	1790
												Anakapalle	c	Pedavalasa	1791
c	c	c	c	c	b	b	b	Yes	No	No	No	Anakapalle	c	Pisumamidi	1792
c	c	c	c	c	Yes	b	c	Yes	No	No	No	Anakapalle	c	Kajjapalle	1793
c	c	c	c	c	b	b	b	Yes	No	No	No	Anakapalle	b	Pacheli	1794
c	c	c	c	c	Yes	b	b	Yes	No	No	No	Anakapalle	c	Dabbagaruvu	1795
												Anakapalle	c	Bangarumamidi	1796
c	c	c	c	c	Yes	a	c	Yes	No	No	No	Anakapalle	c	Vanabharangipadu	1797

**Census of India 2011- Village Directory
Amenities and Land use (As on 2009)**

Name of District : Visakhapatnam

Location Code No.: 544

Name of Mandal Parishad : G.Madugula

Location Code No.: 0523

Sl. No.	Name of Village	Land Use										
		Area under different types of land use (in hectares rounded up to one decimal place)										
1	2	104	105	106	107	108	109	110	111	112	113	114
		Forests	Area under Non-agricultural Uses	Barren and Un-cultivable land	Permanent Pastures and Other Grazing Lands	Land Under Miscellaneous Tree Crops etc.	Culturable Waste Land	Fallow lands other than current fallows	Current Fallows	Net Area Sown	Total Irrigated Land Area	Total Un-irrigated Land Area
1775	Rachapanuku	0	0.3	0	0	0	0	0	0	3.7	0.6	3.1
1776	Vanthala	70.2	5.1	20.8	0	0	8.7	0	0	144.2	90.1	54.1
1777	Tiyyamamidi	29.7	1.1	0	0	0	2.9	0	0	34.3	0	34.3
1778	Jarrai	13.3	12.4	12.4	0	0	10.8	0	0	36.1	13.2	22.9
1779	Kuddangi	0	14.8	0	0	0	0.3	0	0	29.9	1	28.9
1780	Chinna Pinapalem	31.5	1	1	0	0	9.4	0	0	91.1	8.2	82.9
1781	Gangadevigudi	0	1.5	0	0	0	1.9	0	0	16.6	2.7	13.9
1782	Vedurupalle	0	0	0	0	0	0	0	0	0	0	0
1783	Panasalagedda	0	0	0	0	0	0	0	0	0	0	0
1784	Kangulabanda	0	0	0	0	0	0	0	0	0	0	0
1785	Barisingi	0	1.5	0.5	0	0	0.1	0	0	23.9	5	18.9
1786	Degalapalem	0	0	0	0	0	0	0	0	0	0	0
1787	Goddukurabanda	0	0	0	0	0	0	0	0	0	0	0
1788	Vantalamamidi	0	0	0	0	0	0	0	0	0	0	0
1789	Kothagaruvu	0	0	0	0	0	0	0	0	0	0	0
1790	Addulu	0	0	0	0	0	0	0	0	0	0	0
1791	Pedavalasa	0	0	0	0	0	0	0	0	0	0	0
1792	Pisumamidi	0	0	0	0	0	0	0	0	0	0	0
1793	Kajjapalle	3.7	1.5	1	0	0	3.9	0	0	75.9	0	75.9
1794	Pacheli	0	1	0.5	0	0	3	0	0	5.5	2.5	3
1795	Dabbagaruvu	0	0	0	0	0	0	0	0	0	0	0
1796	Bangarumamidi	0	0	0	0	0	0	0	0	0	0	0
1797	Vanabharangipadu	0	0	0	0	0	0	0	0	0	0	0

**Census of India 2011- Village Directory
Amenities and Land use (As on 2009)**

Name of District : Visakhapatnam

Location Code No.: 544

Name of Mandal Parishad : G.Madugula

Location Code No.: 0523

Land Use					Name of three most important commodities manufactured			Name of Village	Sl. No.
Area irrigated by source (in hectare).					First	Second	Third		
Canals (C)	Wells/Tube-wells(W/TW)	Tanks/Lakes(T/L)	Water Falls(WF)	Others(O)					
115	116	117	118	119	120	121	122	2	1
0	0	0	0	0.6				Rachapanuku	1775
0	0	0	0	90.1				Vanthala	1776
0	0	0	0	0				Tiyyamamidi	1777
0	0	0	0	13.2				Jarrai	1778
0	0	0	0	1				Kuddangi	1779
0	0	0	0	8.2				Chinna Pinapalem	1780
0	0	0	0	2.7				Gangadevigudi	1781
0	0	0	0	0				Vedurupalle	1782
0	0	0	0	0				Panasalagedda	1783
0	0	0	0	0				Kangulabanda	1784
0	0	0	0	5				Barisingi	1785
0	0	0	0	0				Degalapalem	1786
0	0	0	0	0				Goddukurabanda	1787
0	0	0	0	0				Vantalamamidi	1788
0	0	0	0	0				Kothagaruvu	1789
0	0	0	0	0				Addulu	1790
0	0	0	0	0				Pedavalasa	1791
0	0	0	0	0				Pisumamidi	1792
0	0	0	0	0				Kajjapalle	1793
0	0	0	0	2.5				Pacheli	1794
0	0	0	0	0				Dabagaruvu	1795
0	0	0	0	0				Bangarumamidi	1796
0	0	0	0	0				Vanabharangipadu	1797

**Census of India 2011- Village Directory
Amenities and Land use (As on 2009)**

Name of District : Visakhapatnam

Location Code No.: 544

Name of Mandal Parishad : G.Madugula

Location Code No.: 0523

Sl. No.	Name of Village	Location code no.	Total area of the village (in hectares rounded up to one decimal place)	Total population (2011 census)	Number of households (2011 census)	Number of educational amenities available (If not available within the village, the distance range code viz; a for < 5 Kms, b for 5-10 Kms and c for 10+ kms of nearest place where facility is available is given).										
						Pre-Primary school (PP)	Primary school (P)	Middle school (M)	Secondary School (S)	Senior Secondary school (SS)	Degree college of arts science & commerce (ASC)	Engineering college(EC)	Medical college (MC)	Management institute (MI)	Polytechnic (Pt)	
1	2	3	4	5	6	7	8	9	10	11	12	13	14	15	16	
1798	Ganjigedda	585050	31	122	32	c	b	b	c	c	c	c	c	c	c	
1799	Peddapinapalem	585051	69	26	7	c	a	a	c	c	c	c	c	c	c	
1800	Ganugurolu	585052	0	121	28	c	b	b	c	c	c	c	c	c	c	
1801	Vasamamidi	585053	0	220	65	c	1	c	c	c	c	c	c	c	c	
1802	Bondulapanuku	585054	0	19	5	c	b	b	c	c	c	c	c	c	c	
1803	Seetabanda	585055	0	86	21	c	c	c	c	c	c	c	c	c	c	
1804	Goddalikarra	585056	0	69	14	c	1	c	c	c	c	c	c	c	c	
1805	Gurralagummi	585057	0	111	22	c	b	c	c	c	c	c	c	c	c	
1806	Peddabayalu	585058	0	455	81	c	1	c	c	c	c	c	c	c	c	
1807	Jolamputtu	585059	68	63	14	c	1	1	c	c	c	c	c	c	c	
1808	Mondikota	585060	0	19	3	c	a	b	c	c	c	c	c	c	c	
1809	Valasapadu	585061	0	72	16	c	1	c	c	c	c	c	c	c	c	
1810	Porlu	585062	37	56	13	c	b	b	c	c	c	c	c	c	c	
1811	Indugula	585063	0	21	6	c	1	b	c	c	c	c	c	c	c	
1812	Kummaragunta	585064	85	129	26	c	1	c	c	c	c	c	c	c	c	
1813	Chuttukota	585065	0	32	6	c	b	b	c	c	c	c	c	c	c	
1814	Kothakundalu	585066	0	48	11	c	b	b	c	c	c	c	c	c	c	
1815	Mettapadu	585067	0	0	0											
1816	Gorriputtu	585068	0	32	5	c	a	a	c	c	c	c	c	c	c	
1817	Lakkapadu	585069	52	187	39	c	2	c	c	c	c	c	c	c	c	
1818	Pedaporlu	585070	0	151	29	c	2	c	c	c	c	c	c	c	c	
1819	Ambalamamidi	585071	0	97	25	c	1	c	c	c	c	c	c	c	c	
1820	Gemmelibaru	585072	0	96	21	c	1	b	c	c	c	c	c	c	c	

**Census of India 2011- Village Directory
Amenities and Land use (As on 2009)**

Name of District : Visakhapatnam

Location Code No.: 544

Name of Mandal Parishad : G.Madugula

Location Code No.: 0523

Number of educational amenities available (If not available within the village, the distance range code viz; a for <5 Kms, b for 5-10 Kms and c for 10+ kms of nearest place where facility is available is given).				Number of Medical Amenities available. (If not available within the village, the distance range code viz; a for < 5 Kms, b for 5-10 Kms and c for 10+ kms of nearest place where facility is available is given).										Name of Village	Sl. No.	
Vocational training school /ITI	Non-formal training centre (NFTC)	Special school for disabled (SSD)	Others (specify)	Community health centre (CHC)	Primary health centre (PHC)	Primary health sub centre (PHS)	Maternity and child welfare centre (MCW)	T. B. clinic (TBC)	Hospital-allopathic (HA)	Hospital-alternative medicine (HO)	Dispensary (D)	Veterinary hospital (VH)	Mobile health clinic (MHC)			Family welfare centre (FWC)
17	18	19	20	21	22	23	24	25	26	27	28	29	30	31	2	1
c	c	c		c	c	b	c	c	c	c	c	c	1	c	Ganjigedda	1798
c	c	c		c	1	1	c	c	c	c	c	c	c	c	Peddapinapalem	1799
c	c	c		c	c	b	c	c	c	c	c	c	1	c	Ganugurolu	1800
c	c	c		c	c	c	c	c	c	c	c	c	1	c	Vasamamidi	1801
c	c	c		c	c	c	c	c	c	c	c	c	1	c	Bondulapanuku	1802
c	c	c		c	c	c	c	c	c	c	c	c	1	c	Seetabanda	1803
c	c	c		c	c	c	c	c	c	c	c	c	1	c	Goddalikarra	1804
c	c	c		c	c	c	c	c	c	c	c	c	1	c	Gurralagummi	1805
c	c	c		c	c	c	c	c	c	c	c	c	1	c	Peddabayalu	1806
c	c	c		c	c	c	c	c	c	c	c	c	1	c	Jolamputtu	1807
c	c	c		c	c	c	c	c	c	c	c	c	1	c	Mondikota	1808
c	c	c		c	c	c	c	c	c	c	c	c	1	c	Valasapadu	1809
c	c	c		c	c	c	c	c	c	c	c	c	1	c	Porlu	1810
c	c	c		c	c	c	c	c	c	c	c	c	1	c	Indugula	1811
c	c	c		c	c	c	c	c	c	c	c	c	1	c	Kummaragunta	1812
c	c	c		c	c	c	c	c	c	c	c	c	1	c	Chuttukota	1813
c	c	c		c	c	c	c	c	c	c	c	c	1	c	Kothakundalu	1814
															Mettapadu	1815
c	c	c		c	c	c	c	c	c	c	c	c	1	c	Gorrilaputtu	1816
c	c	c		c	c	c	c	c	c	c	c	c	1	c	Lakkapadu	1817
c	c	c		c	c	c	c	c	c	c	c	c	1	c	Pedaporlu	1818
c	c	c		c	c	c	c	c	c	c	c	c	1	c	Ambalamamidi	1819
c	c	c		c	c	c	c	c	c	c	c	c	1	c	Gemmelibaru	1820

**Census of India 2011- Village Directory
Amenities and Land use (As on 2009)**

Name of District : Visakhapatnam

Location Code No.: 544

Name of Mandal Parishad : G.Madugula

Location Code No.: 0523

Sl. No.	Name of Village	Number of Non-Government Medical Amenities available.							Availability of drinking water - Yes / No								
		Charitable non Govt. hospital/Nursing home.	Medical practitioner with MBBS Degree	Medical practitioner with other degree	Medical practitioner with no degree	Traditional practitioner and faith healer	Medicine Shop	Others	Tap water (Treated/Untreated)	Well water (Covered / Uncovered well)	Hand Pump	Tube wells / Bore well	Spring	River / Canal	Tank / Pond / Lake	Others	
1	2	32	33	34	35	36	37	38	39	40	41	42	43	44	45	46	
1798	Ganjigedda	0	0	0	0	0	0	0	No	Yes	Yes	Yes	Yes	No	No	No	
1799	Peddapinapalem	0	0	0	0	0	0	0	No	Yes	Yes	Yes	Yes	No	No	No	
1800	Ganugurolu	0	0	0	0	0	0	0	No	Yes	Yes	Yes	Yes	No	No	No	
1801	Vasamamidi	0	0	0	0	0	0	0	No	No	No	No	Yes	No	No	No	
1802	Bondulapanuku	0	0	0	0	0	0	0	No	No	No	No	Yes	No	No	No	
1803	Seetabanda	0	0	0	0	0	0	0	No	No	No	No	Yes	No	No	No	
1804	Goddalikarra	0	0	0	0	0	0	0	No	Yes	No	No	Yes	No	No	No	
1805	Gurralagummi	0	0	0	0	0	0	0	No	No	No	No	Yes	No	No	No	
1806	Peddabayalu	0	0	0	0	0	0	0	No	No	No	No	Yes	No	No	No	
1807	Jolamputtu	0	0	0	0	0	0	0	No	No	No	No	Yes	No	No	Yes	
1808	Mondikota	0	0	0	0	0	0	0	No	No	No	No	Yes	No	No	No	
1809	Valasapadu	0	0	0	0	0	0	0	No	Yes	No	No	Yes	No	No	No	
1810	Porlu	0	0	0	0	0	0	0	No	No	No	No	Yes	No	No	Yes	
1811	Indugula	0	0	0	0	0	0	0	No	Yes	No	No	Yes	No	No	Yes	
1812	Kummaragunta	0	0	0	0	0	0	0	No	No	No	No	Yes	No	No	Yes	
1813	Chuttukota	0	0	0	0	0	0	0	No	Yes	No	No	Yes	No	No	No	
1814	Kothakundalu	0	0	0	0	0	0	0	No	No	No	No	Yes	No	No	No	
1815	Mettapadu																
1816	Gorrilaputtu	0	0	0	0	0	0	0	No	No	No	No	Yes	No	No	No	
1817	Lakkapadu	0	0	0	0	0	0	0	No	No	No	No	Yes	No	No	Yes	
1818	Pedaporlu	0	0	0	0	0	0	0	No	No	No	No	Yes	No	No	No	
1819	Ambalamamidi	0	0	0	0	0	0	0	No	Yes	No	No	Yes	No	No	No	
1820	Gemmelibaru	0	0	0	0	0	0	0	No	No	No	No	Yes	No	No	No	

**Census of India 2011- Village Directory
Amenities and Land use (As on 2009)**

Name of District : Visakhapatnam

Location Code No.: 544

Name of Mandal Parishad : G.Madugula

Location Code No.: 0523

Availability of toilet & others Yes / No				Communication and transport facilities (If amenities available code -Yes is given except for Village Pin Code ,If not available within the village , the distance range code viz; a for < 5 Kms, b for 5-10 Kms and c for 10+ kms of nearest place where facility is available is given).									Name of Village	Sl. No.
Community toilet including bath.	Community toilet excluding bath.	Rural sanitary mart or sanitary hardware outlet available near the village.	Community bio- gas or recycle of waste for productive use.	Post office(PO)	Sub post office (SPO)	Post & Telegraph office (P&TO)	Village Pin Code	Telephones (Land lines)	Public call office (PCO)	Mobile phone coverage	Internet cafes/ Common service centre (CSC)			
47	48	49	50	51	52	53	54	55	56	57	58	2	1	
No	No	No	No	c	c	c	531029	b	c	c	c	Ganjigedda	1798	
No	No	No	No	c	c	c	531029	a	c	c	c	Peddapinapalem	1799	
No	No	No	No	c	c	c	531029	b	c	c	c	Ganugurolu	1800	
No	No	No	No	c	c	c	531029	c	c	c	c	Vasamamidi	1801	
No	No	No	No	c	c	c	531029	b	c	c	c	Bondulapanuku	1802	
No	No	No	No	c	c	c	531029	c	c	c	c	Seetabanda	1803	
No	No	No	No	c	c	c	531029	c	c	c	c	Goddalikarra	1804	
No	No	No	No	c	c	c	531029	c	c	c	c	Gurralagummi	1805	
No	No	No	No	c	c	c	531029	c	c	c	c	Peddabayalu	1806	
No	No	No	No	c	c	c	531029	c	c	c	c	Jolamputtu	1807	
No	No	No	No	c	c	c	531029	c	c	c	c	Mondikota	1808	
No	No	No	No	c	c	c	531029	c	c	c	c	Valasapadu	1809	
No	No	No	No	c	c	c	531029	c	c	c	c	Porlu	1810	
No	No	No	No	c	c	c	531029	b	c	c	c	Indugula	1811	
No	No	No	No	c	c	c	531029	c	c	c	c	Kummaragunta	1812	
No	No	No	No	c	c	c	531029	b	c	c	c	Chuttukota	1813	
No	No	No	No	c	c	c	531029	b	c	c	c	Kothakundalu	1814	
												Mettapadu	1815	
No	No	No	No	c	c	c	531029	c	c	c	c	Gorrilaputtu	1816	
No	No	No	No	c	c	c	531029	c	c	c	c	Lakkapadu	1817	
No	No	No	No	c	c	c	531029	c	c	c	c	Pedaporlu	1818	
No	No	No	No	c	c	c	531029	c	c	c	c	Ambalamamidi	1819	
No	No	No	No	c	c	c	531029	c	c	c	c	Gemmelibaru	1820	

**Census of India 2011- Village Directory
Amenities and Land use (As on 2009)**

Name of District : Visakhapatnam

Location Code No.: 544

Name of Mandal Parishad : G.Madugula

Location Code No.: 0523

Sl. No.	Name of Village	Communication and transport facilities (If amenities available code -Yes is given except for Village Pin Code, If not available within the village, the distance range code viz; a for < 5 Kms, b for 5-10 Kms and c for 10+ kms of nearest place where facility is available is given).									
		Private courier facility	Bus service (Public & Private)	Railway stations	Auto/Modified Autos	Taxis and Vans	Tractors	Cycle-pulled rickshaws(Manual & Machine driven)	Carts driven by animals	Sea /River ferry service	
1	2	59	60	61	62	63	64	65	66	67	
1798	Ganjigedda	c	c	c	c	c	c	c	c	c	
1799	Peddapinapalem	c	c	c	c	c	c	c	c	c	
1800	Ganuguru	c	c	c	c	c	c	c	c	c	
1801	Vasamamidi	c	c	c	c	c	c	c	c	c	
1802	Bondulapanuku	c	c	c	c	c	c	c	c	c	
1803	Seetabanda	c	c	c	c	c	c	c	c	c	
1804	Goddalikarra	c	c	c	c	c	c	c	c	c	
1805	Gurragalummi	c	c	c	c	c	c	c	c	c	
1806	Peddabayalu	c	c	c	c	c	c	c	c	c	
1807	Jolamputtu	c	c	c	c	c	c	c	c	c	
1808	Mondikota	c	c	c	c	c	c	c	c	c	
1809	Valasapadu	c	c	c	c	c	c	c	c	c	
1810	Porlu	c	c	c	c	c	c	c	c	c	
1811	Indugula	c	c	c	c	c	c	c	c	c	
1812	Kummaragunta	c	c	c	c	c	c	c	c	c	
1813	Chuttukota	c	c	c	c	c	c	c	c	c	
1814	Kothakundalu	c	c	c	c	c	c	c	c	c	
1815	Mettapadu										
1816	Gorrilaputtu	c	c	c	c	c	c	c	c	c	
1817	Lakkapadu	c	c	c	c	c	c	c	c	c	
1818	Pedaporlu	c	c	c	c	c	c	c	c	c	
1819	Ambalamamidi	c	c	c	c	c	c	c	c	c	
1820	Gemmelibaru	c	c	c	c	c	c	c	c	c	

**Census of India 2011- Village Directory
Amenities and Land use (As on 2009)**

Name of District : Visakhapatnam

Location Code No.: 544

Name of Mandal Parishad : G.Madugula

Location Code No.: 0523

Village connected to highways,village roads, banks & credit societies (If amenities available code -Yes is given, If not available within the village , the distance range code viz; a for < 5 Kms, b for 5-10 Kms and c for 10+ kms of nearest place where facility is available is given).												Name of Village	Sl. No.
Connected to national highway(NH)	Connected to state highway(SH)	Connected to major district road (MDR)	Connected to others district road	Pucca roads	Kutchcha roads	Water bounded macadam(WBM) roads	Navigable waterway (river/canal)(NW)	Footpaths (FP)	Commercial & Co-operative Banks	ATM	Agricultural Credit Societies		
68	69	70	71	72	73	74	75	76	77	78	79	2	1
c	c	c	c	a	Yes	b		Yes	c	c	c	Ganjigedda	1798
c	c	c	c	b	Yes	b		Yes	c	c	c	Peddapinapalem	1799
c	c	c	c	b	Yes	b		Yes	c	c	c	Ganugurolu	1800
c	c	c	c	b	Yes	b		Yes	c	c	c	Vasamamidi	1801
c	c	c	c	b	Yes	c		Yes	c	c	c	Bondulapanuku	1802
c	c	c	c	a	Yes	c		Yes	c	c	c	Seetabanda	1803
c	c	c	c	a	Yes	Yes		Yes	c	c	c	Goddalikarra	1804
c	c	c	c	b	Yes	b		Yes	c	c	c	Gurralagummi	1805
c	c	c	c	a	Yes	Yes		Yes	c	c	c	Peddabayalu	1806
c	c	c	c	b	Yes	Yes		Yes	c	c	c	Jolamputtu	1807
c	c	c	c	b	Yes	c		Yes	c	c	c	Mondikota	1808
c	c	c	c	b	Yes	Yes		Yes	c	c	c	Valasapadu	1809
c	c	c	c	a	Yes	c		Yes	c	c	c	Porlu	1810
c	c	c	c	b	Yes	b		Yes	c	c	c	Indugula	1811
c	c	c	c	b	Yes	Yes		Yes	c	c	c	Kummaragunta	1812
c	c	c	c	b	Yes	c		Yes	c	c	c	Chuttukota	1813
c	c	c	c	a	Yes	b		Yes	c	c	c	Kothakundalu	1814
												Mettapadu	1815
c	c	c	c	b	Yes	c		Yes	c	c	c	Gorrilaputtu	1816
c	c	c	c	b	Yes	Yes		Yes	c	c	c	Lakkapadu	1817
c	c	c	c	b	Yes	Yes		Yes	c	c	c	Pedaporlu	1818
c	c	c	c	b	Yes	b		Yes	c	c	c	Ambalamamidi	1819
c	c	c	c	b	Yes	Yes		Yes	c	c	c	Gemmelibaru	1820

**Census of India 2011- Village Directory
Amenities and Land use (As on 2009)**

Name of District : Visakhapatnam

Location Code No.: 544

Name of Mandal Parishad : G.Madugula

Location Code No.: 0523

Sl. No.	Name of Village	Availability of miscellaneous facilities (If amenities available code -Yes is given, If not available within the village, the distance range code viz; a for < 5 Kms, b for 5-10 Kms and c for 10+ kms of nearest place where facility is available is given).									
		Self-Help Group (SHG)	Public distribution system (PDS) shop	Mandis / Regular market	Weekly Haat	Agricultural marketing society	Integrated Child Development Scheme (Nutritional Centres)	Anganwadi Centre (Nutritional Centres)	Others (Nutritional Centres)	ASHA (Accredited Social Health Activist)	Community centre with/without TV
1	2	80	81	82	83	84	85	86	87	88	89
1798	Ganjigedda	Yes	b	c	c	c	c	Yes	Yes	b	c
1799	Peddapinapalem	Yes	a	c	c	c	c	a	Yes	a	c
1800	Ganugurolu	Yes	b	c	c	c	c	Yes	Yes	b	c
1801	Vasamamidi	Yes	c	c	c	c	c	Yes	Yes	c	c
1802	Bondulapanuku	Yes	b	c	c	c	c	b	Yes	b	c
1803	Seetabanda	Yes	c	c	c	c	c	c	Yes	c	c
1804	Goddalikarra	Yes	c	c	c	c	c	c	Yes	c	c
1805	Gurralagummi	Yes	c	c	c	c	c	Yes	Yes	c	c
1806	Peddabayalu	Yes	a	c	c	c	c	Yes	Yes	Yes	c
1807	Jolamputtu	Yes	c	c	c	c	c	c	Yes	c	c
1808	Mondikota	Yes	b	c	c	c	c	b	Yes	b	c
1809	Valasapadu	Yes	c	c	c	c	c	c	Yes	c	c
1810	Porlu	Yes	b	c	c	c	c	c	Yes	c	c
1811	Indugula	Yes	b	c	c	c	c	b	Yes	b	c
1812	Kummaragunta	Yes	c	c	c	c	c	Yes	Yes	Yes	c
1813	Chuttukota	Yes	b	c	c	c	c	b	Yes	b	c
1814	Kothakundalu	Yes	b	c	c	c	c	b	Yes	b	c
1815	Mettapadu										
1816	Gorrilaputtu	Yes	a	c	c	c	c	a	Yes	a	c
1817	Lakkapadu	Yes	c	c	c	a	c	Yes	Yes	Yes	c
1818	Pedaporlu	Yes	b	c	c	c	c	Yes	Yes	c	c
1819	Ambalamamidi	Yes	b	c	c	c	c	c	Yes	c	c
1820	Gemmelibaru	Yes	b	c	c	c	c	b	Yes	c	c

**Census of India 2011- Village Directory
Amenities and Land use (As on 2009)**

Name of District : Visakhapatnam

Location Code No.: 544

Name of Mandal Parishad : G.Madugula

Location Code No.: 0523

Availability of miscellaneous facilities (If amenities available code -Yes is given, If not available within the village, the distance range code viz: a for < 5 Kms, b for 5-10 Kms and c for 10+ kms of nearest place where facility is available is given).								Availability of electricity (Yes/No)				Nearest Town		Name of Village	Sl. No.
Sports Field,	Sports Club / Recreation Centre	Cinema / Video Hall	Public Library	Public Reading Room	Newspaper Supply	Assembly Polling station	Birth & Death Registration Office	Power Supply for Domestic Use (ED)	Power Supply for Agricultural Use (EAG)	Power Supply for Commercial Use (EC)	Power Supply for All Uses (EA)	Name	Distance range code i.e. a for <5 Kms, b for 5-10 Kms and c for 10+ kms		
90	91	92	93	94	95	96	97	98	99	100	101	102	103	2	1
c	c	c	c	c	Yes	b	b	Yes	No	No	No	Anakapalle	c	Ganjigedda	1798
c	c	c	c	c	b	a	a	Yes	No	No	No	Anakapalle	c	Peddapinapalem	1799
c	c	c	c	c	Yes	b	b	Yes	No	No	No	Visakhapatnam	c	Ganugurolu	1800
c	c	c	c	c	Yes	b	c	Yes	No	No	No	Anakapalle	c	Vasamamidi	1801
c	c	c	c	c	a	b	b	Yes	No	No	No	Anakapalle	c	Bondulapanuku	1802
c	c	c	c	c	Yes	c	c	Yes	No	No	No	Anakapalle	c	Seetabanda	1803
c	c	c	c	c	Yes	c	c	Yes	No	No	No	Anakapalle	c	Goddalikarra	1804
c	c	c	c	c	Yes	c	c	Yes	No	No	No	Anakapalle	c	Gurralagummi	1805
c	c	c	c	c	Yes	a	c	Yes	No	No	No	Anakapalle	c	Peddabayalu	1806
c	c	c	c	c	Yes	b	b	Yes	No	No	No	Anakapalle	c	Jolamputtu	1807
c	c	c	c	c	a	b	b	Yes	No	No	No	Anakapalle	c	Mondikota	1808
c	c	c	c	c	Yes	b	c	Yes	No	No	No	Anakapalle	c	Valasapadu	1809
c	c	c	c	c	Yes	c	c	Yes	No	No	No	Anakapalle	c	Porlu	1810
c	c	c	c	c	a	b	b	Yes	No	No	No	Anakapalle	c	Indugula	1811
c	c	c	c	c	Yes	c	c	Yes	No	No	No	Anakapalle	c	Kummaragunta	1812
c	c	c	c	c	a	b	b	Yes	No	No	No	Visakhapatnam	c	Chuttukota	1813
c	c	c	c	c	Yes	b	b	Yes	No	No	No	Anakapalle	c	Kothakundalu	1814
												Anakapalle	c	Mettapadu	1815
c	c	c	c	c	a	a	a	Yes	No	No	No	Anakapalle	c	Gorripaputtu	1816
c	c	c	c	c	Yes	c	c	Yes	No	No	No	Anakapalle	c	Lakkapadu	1817
c	c	c	c	c	Yes	b	b	Yes	No	No	No	Anakapalle	c	Pedaporlu	1818
c	c	c	c	c	Yes	b	b	Yes	No	No	No	Anakapalle	c	Ambalamamidi	1819
c	c	c	c	c	Yes	b	b	Yes	No	No	No	Anakapalle	c	Gemmelibaru	1820

**Census of India 2011- Village Directory
Amenities and Land use (As on 2009)**

Name of District : Visakhapatnam

Location Code No.: 544

Name of Mandal Parishad : G.Madugula

Location Code No.: 0523

Sl. No.	Name of Village	Land Use										
		Area under different types of land use (in hectares rounded up to one decimal place)										
		Forests	Area under Non-agricultural Uses	Barren and Un-cultivable land	Permanent Pastures and Other Grazing Lands	Land Under Miscellaneous Tree Crops etc.	Culturable Waste Land	Fallow lands other than current fallows	Current Fallows	Net Area Sown	Total Irrigated Land Area	Total Un-irrigated Land Area
1	2	104	105	106	107	108	109	110	111	112	113	114
1798	Ganjigedda	0	2.1	10	0	0	5.6	0	0	13.3	0	13.3
1799	Peddapinapalem	0	1	1	0	0	3.7	0	0	63.3	3	60.3
1800	Ganugurolu	0	0	0	0	0	0	0	0	0	0	0
1801	Vasamamidi	0	0	0	0	0	0	0	0	0	0	0
1802	Bondulapanuku	0	0	0	0	0	0	0	0	0	0	0
1803	Seetabanda	0	0	0	0	0	0	0	0	0	0	0
1804	Goddalikarra	0	0	0	0	0	0	0	0	0	0	0
1805	Gurragalummi	0	0	0	0	0	0	0	0	0	0	0
1806	Peddabayalu	0	0	0	0	0	0	0	0	0	0	0
1807	Jolamputtu	4.2	20.3	21	0	0	4.4	0	0	18.1	0.6	17.5
1808	Mondikota	0	0	0	0	0	0	0	0	0	0	0
1809	Valasapadu	0	0	0	0	0	0	0	0	0	0	0
1810	Porlu	8	2	14	0	0	2.7	0	0	10.3	2.6	7.7
1811	Indugula	0	0	0	0	0	0	0	0	0	0	0
1812	Kummaragunta	6.4	0.1	0	0	0	33.6	0	0	44.9	1.2	43.7
1813	Chuttukota	0	0	0	0	0	0	0	0	0	0	0
1814	Kothakundalu	0	0	0	0	0	0	0	0	0	0	0
1815	Mettapadu	0	0	0	0	0	0	0	0	0	0	0
1816	Gorrilaputtu	0	0	0	0	0	0	0	0	0	0	0
1817	Lakkapadu	15.1	0.7	0.4	0	0	1.5	0	0	34.3	0	34.3
1818	Pedaporlu	0	0	0	0	0	0	0	0	0	0	0
1819	Ambalamamidi	0	0	0	0	0	0	0	0	0	0	0
1820	Gemmelibaru	0	0	0	0	0	0	0	0	0	0	0

**Census of India 2011- Village Directory
Amenities and Land use (As on 2009)**

Name of District : Visakhapatnam

Location Code No.: 544

Name of Mandal Parishad : G.Madugula

Location Code No.: 0523

Land Use					Name of three most important commodities manufactured			Name of Village	Sl. No.					
Area irrigated by source (in hectare).					First	Second	Third							
Canals (C)	Wells/Tube-wells(W/TW)	Tanks/Lakes(T/L)	Water Falls(WF)	Others(O)	115	116	117	118	119	120	121	122	2	1
0	0	0	0	0									Ganjigedda	1798
0	0	0	0	3									Peddapinapalem	1799
0	0	0	0	0									Ganugurolu	1800
0	0	0	0	0									Vasamamidi	1801
0	0	0	0	0									Bondulapanuku	1802
0	0	0	0	0									Seetabanda	1803
0	0	0	0	0									Goddalikarra	1804
0	0	0	0	0									Gurralagummi	1805
0	0	0	0	0									Peddabayalu	1806
0	0	0	0	0.6									Jolamputtu	1807
0	0	0	0	0									Mondikota	1808
0	0	0	0	0									Valasapadu	1809
0	0	0	0	2.6									Porlu	1810
0	0	0	0	0									Indugula	1811
0	0	0	0	1.2									Kummaragunta	1812
0	0	0	0	0									Chuttukota	1813
0	0	0	0	0									Kothakundalu	1814
0	0	0	0	0									Mettapadu	1815
0	0	0	0	0									Gorrilaputtu	1816
0	0	0	0	0									Lakkapadu	1817
0	0	0	0	0									Pedaporlu	1818
0	0	0	0	0									Ambalamamidi	1819
0	0	0	0	0									Gemmelibaru	1820

**Census of India 2011- Village Directory
Amenities and Land use (As on 2009)**

Name of District : Visakhapatnam

Location Code No.: 544

Name of Mandal Parishad : G.Madugula

Location Code No.: 0523

Sl. No.	Name of Village	Location code no.	Total area of the village (in hectares rounded up to one decimal place)	Total population (2011 census)	Number of households (2011 census)	Number of educational amenities available (If not available within the village, the distance range code viz; a for < 5 Kms, b for 5-10 Kms and c for 10+ kms of nearest place where facility is available is given).										
						Pre-Primary school (PP)	Primary school (P)	Middle school (M)	Secondary School (S)	Senior Secondary school (SS)	Degree college of arts science & commerce (ASC)	Engineering college(EC)	Medical college (MC)	Management institute (MI)	Polytechnic (Pt)	
1	2	3	4	5	6	7	8	9	10	11	12	13	14	15	16	
1821	Boddapadu	585073	0	105	27	c	b	b	c	c	c	c	c	c	c	
1822	Akuthota	585074	0	37	10	c	a	b	c	c	c	c	c	c	c	
1823	Jerrai	585075	0	189	46	c	l	b	c	c	c	c	c	c	c	
1824	Rolugunta	585076	0	0	0											
1825	Sadangi	585077	0	17	5	c	b	c	c	c	c	c	c	c	c	
1826	Labbarla	585078	0	33	6	c	b	b	c	c	c	c	c	c	c	
1827	Pittagullu @ Pittagudlu	585079	0	9	2	c	b	b	c	c	c	c	c	c	c	
1828	Nittamamidi	585080	0	146	28	c	l	c	c	c	c	c	c	c	c	
1829	Chintaluru	585081	0	73	13	c	a	c	c	c	c	c	c	c	c	
1830	Neyyalabanda	585082	0	100	21	c	b	c	c	c	c	c	c	c	c	
1831	Pedagedda	585083	0	10	2	c	b	b	c	c	c	c	c	c	c	
1832	Talabarusingi	585084	0	0	0											
1833	Boddumamidi	585085	0	105	24	c	b	c	c	c	c	c	c	c	c	
1834	Thallimamidi	585086	0	9	2	c	b	b	c	c	c	c	c	c	c	
1835	Palamamidi	585087	0	0	0											
1836	Chilakala Mamidi	585088	0	167	33	c	a	c	c	c	c	c	c	c	c	
1837	Roppulu	585089	0	16	4	c	b	c	c	c	c	c	c	c	c	
1838	Goradalu	585090	0	0	0											
1839	Guntapalle	585091	120	154	39	c	l	c	c	c	c	c	c	c	c	
1840	Bagarugudi	585092	0	64	13	c	b	c	c	c	c	c	c	c	c	
1841	Mallipadu	585093	48	103	34	c	l	c	c	c	c	c	c	c	c	
1842	Polamanugedda	585094	0	0	0											

**Census of India 2011- Village Directory
Amenities and Land use (As on 2009)**

Name of District : Visakhapatnam

Location Code No.: 544

Name of Mandal Parishad : G.Madugula

Location Code No.: 0523

Number of educational amenities available (If not available within the village, the distance range code viz; a for <5 Kms, b for 5-10 Kms and c for 10+ kms of nearest place where facility is available is given).				Number of Medical Amenities available. (If not available within the village, the distance range code viz; a for < 5 Kms, b for 5-10 Kms and c for 10+ kms of nearest place where facility is available is given).											Name of Village	Sl. No.	
Vocational training school /ITI	Non-formal training centre (NFTC)	Special school for disabled (SSD)	Others (specify)	Community health centre (CHC)	Primary health centre (PHC)	Primary health sub centre (PHS)	Maternity and child welfare centre (MCW)	T. B. clinic (TBC)	Hospital-allopathic (HA)	Hospital-alternative medicine (HO)	Dispensary (D)	Veterinary hospital (VH)	Mobile health clinic (MHC)	Family welfare centre (FWC)			
17	18	19	20	21	22	23	24	25	26	27	28	29	30	31	2	1	
c	c	c		c	c	c	c	c	c	c	c	c	c	1	c	Boddapadu	1821
c	c	c		c	c	c	c	c	c	c	c	c	c	1	c	Akuthota	1822
c	c	c		c	c	c	c	c	c	c	c	c	c	1	c	Jerrai	1823
																Rolugunta	1824
c	c	c		c	c	c	c	c	c	c	c	c	c	1	c	Sadangi	1825
c	c	c		c	c	c	c	c	c	c	c	c	c	1	c	Labbarla	1826
c	c	c		c	c	c	c	c	c	c	c	c	c	1	c	Pittagullu @ Pittagudlu	1827
c	c	c		c	c	c	c	c	c	c	c	c	c	1	c	Nittamamidi	1828
c	c	c		c	c	c	c	c	c	c	c	c	c	1	c	Chintaluru	1829
c	c	c		c	c	c	c	c	c	c	c	c	c	1	c	Neyyalabanda	1830
c	c	c		c	c	c	c	c	c	c	c	c	c	1	c	Pedagedda	1831
																Talabarusingi	1832
c	c	c		c	c	c	c	c	c	c	c	c	c	1	c	Boddumamidi	1833
c	c	c		c	c	c	c	c	c	c	c	c	c	1	c	Thallimamidi	1834
																Palamamidi	1835
c	c	c		c	c	c	c	c	c	c	c	c	c	1	c	Chilakala Mamidi	1836
c	c	c		c	c	c	c	c	c	c	c	c	c	1	c	Roppulu	1837
																Goradalu	1838
c	c	c		c	c	c	c	c	c	c	c	c	c	1	c	Guntapalle	1839
c	c	c		c	c	c	c	c	c	c	c	c	c	1	c	Bagarugudi	1840
c	c	c		c	c	c	c	c	c	c	c	c	c	1	c	Mallipadu	1841
																Polamanugedda	1842

**Census of India 2011- Village Directory
Amenities and Land use (As on 2009)**

Name of District : Visakhapatnam

Location Code No.: 544

Name of Mandal Parishad : G.Madugula

Location Code No.: 0523

Sl. No.	Name of Village	Number of Non-Government Medical Amenities available.							Availability of drinking water - Yes / No								
		Charitable non Govt. hospital/Nursing home.	Medical practitioner with MBBS Degree	Medical practitioner with other degree	Medical practitioner with no degree	Traditional practitioner and faith healer	Medicine Shop	Others	Tap water (Treated/Untreated)	Well water (Covered / Uncovered well)	Hand Pump	Tube wells / Bore well	Spring	River / Canal	Tank / Pond / Lake	Others	
1	2	32	33	34	35	36	37	38	39	40	41	42	43	44	45	46	
1821	Boddapadu	0	0	0	0	0	0	0	No	No	No	No	Yes	No	No	No	
1822	Akuthota	0	0	0	0	0	0	0	No	No	No	No	Yes	No	No	No	
1823	Jerrai	0	0	0	0	0	0	0	No	No	No	No	No	Yes	No	No	
1824	Rolugunta																
1825	Sadangi	0	0	0	0	0	0	0	No	Yes	No	No	No	No	No	No	
1826	Labbarla	0	0	0	0	0	0	0	No	No	No	No	Yes	No	No	No	
1827	Pittagullu @ Pittagudlu	0	0	0	0	0	0	0	No	No	No	No	Yes	No	No	No	
1828	Nittamamidi	0	0	0	0	0	0	0	No	No	No	No	Yes	No	No	No	
1829	Chintaluru	0	0	0	0	0	0	0	No	No	No	No	Yes	No	No	No	
1830	Neyyalabanda	0	0	0	0	0	0	0	No	No	No	No	Yes	No	No	No	
1831	Pedagedda	0	0	0	0	0	0	0	No	No	No	No	Yes	No	No	No	
1832	Talabarusingi																
1833	Boddumamidi	0	0	0	0	0	0	0	No	Yes	No	No	No	No	No	No	
1834	Thallimamidi	0	0	0	0	0	0	0	No	No	No	No	Yes	No	No	No	
1835	Palamamidi																
1836	Chilakala Mamidi	0	0	0	0	0	0	0	No	Yes	No	No	No	No	No	No	
1837	Roppulu	0	0	0	0	0	0	0	No	No	No	No	Yes	No	No	No	
1838	Goradalu																
1839	Guntapalle	0	0	0	0	0	0	0	No	No	No	No	Yes	No	No	Yes	
1840	Bagarugudi	0	0	0	0	0	0	0	No	No	No	No	Yes	No	No	No	
1841	Mallipadu	0	0	0	0	0	0	0	No	No	No	No	Yes	No	No	No	
1842	Polamanugedda																

**Census of India 2011- Village Directory
Amenities and Land use (As on 2009)**

Name of District : Visakhapatnam

Location Code No.: 544

Name of Mandal Parishad : G.Madugula

Location Code No.: 0523

Availability of toilet & others Yes / No				Communication and transport facilities (If amenities available code -Yes is given except for Village Pin Code ,If not available within the village , the distance range code viz; a for < 5 Kms, b for 5-10 Kms and c for 10+ kms of nearest place where facility is available is given).									Name of Village	Sl. No.
Community toilet including bath.	Community toilet excluding bath.	Rural sanitary mart or sanitary hardware outlet available near the village.	Community bio- gas or recycle of waste for productive use.	Post office(PO)	Sub post office (SPO)	Post & Telegraph office (P&TO)	Village Pin Code	Telephones (Land lines)	Public call office (PCO)	Mobile phone coverage	Internet cafes/ Common service centre (CSC)			
47	48	49	50	51	52	53	54	55	56	57	58	2	1	
No	No	No	No	c	c	c	531029	b	b	b	c	Boddapadu	1821	
No	No	No	No	c	c	c	531029	c	c	c	c	Akuthota	1822	
No	No	No	No	c	c	c	531029	c	c	c	c	Jerrai	1823	
												Rolugunta	1824	
No	No	No	No	c	c	c	531029	c	c	c	c	Sadangi	1825	
No	No	No	No	c	c	c	531029	b	b	b	c	Labbarla	1826	
No	No	No	No	c	c	a	531029	b	c	c	c	Pittagullu @ Pittagudlu	1827	
No	No	No	No	c	c	c	531029	c	c	c	c	Nittamamidi	1828	
No	No	No	No	c	c	c	531029	c	c	c	c	Chintaluru	1829	
No	No	No	No	c	c	c	531029	c	c	c	c	Neyyalabanda	1830	
No	No	No	No	c	c	c	531029	b	c	c	c	Pedagedda	1831	
												Talabarusingi	1832	
No	No	No	No	c	c	c	531029	c	c	c	c	Boddumamidi	1833	
No	No	No	No	c	c	c	531029	b	b	b	c	Thallimamidi	1834	
												Palamamidi	1835	
No	No	No	No	c	c	c	531029	c	c	c	c	Chilakala Mamidi	1836	
No	No	No	No	c	c	c	531029	c	c	c	c	Roppulu	1837	
												Goradalu	1838	
No	No	No	No	c	c	c	531029	c	c	c	c	Guntapalle	1839	
No	No	No	No	c	c	c	531029	c	c	c	c	Bagarugudi	1840	
No	No	No	No	c	c	c	531029	c	c	c	c	Mallipadu	1841	
												Polamanugedda	1842	

**Census of India 2011- Village Directory
Amenities and Land use (As on 2009)**

Name of District : Visakhapatnam

Location Code No.: 544

Name of Mandal Parishad : G.Madugula

Location Code No.: 0523

Sl. No.	Name of Village	Communication and transport facilities (If amenities available code -Yes is given except for Village Pin Code, If not available within the village, the distance range code viz; a for < 5 Kms, b for 5-10 Kms and c for 10+ kms of nearest place where facility is available is given).									
		Private courier facility	Bus service (Public & Private)	Railway stations	Auto/Modified Autos	Taxis and Vans	Tractors	Cycle-pulled rickshaws(Manual & Machine driven)	Carts driven by animals	Sea /River ferry service	
1	2	59	60	61	62	63	64	65	66	67	
1821	Boddapadu	c	c	c	c	c	c		c	c	
1822	Akuthota	c	c	c	c	c	c		c	c	
1823	Jerrai	c	c	b	c	c	c		c	c	
1824	Rolugunta										
1825	Sadangi	c	c	c	c	c	c		c	c	
1826	Labbarla	c	c	c	c	b	c		c	c	
1827	Pittagullu @ Pittagudlu	c	c	c	c	c	c		c	c	
1828	Nittamamidi	c	c	c	c	c	c		c	c	
1829	Chintaluru	c	c	c	c	c	c		c	c	
1830	Neyyalabanda	c	c	c	c	c	c		c	c	
1831	Pedagedda	c	c	c	c	c	c		c	c	
1832	Talabarusingi										
1833	Boddumamidi	c	c	c	c	c	c		b	c	
1834	Thallimamidi	c	c	c	c	c	c		b	c	
1835	Palamamidi										
1836	Chilakala Mamidi	c	c	c	c	c	c		b	c	
1837	Roppulu	c	c	c	c	c	c		a	c	
1838	Goradalu										
1839	Guntapalle	c	c	c	c	c	c		a	c	
1840	Bagarugudi	c	c	c	c	c	c		a	c	
1841	Mallipadu	c	c	c	c	c	c		Yes	c	
1842	Polamanugedda										

**Census of India 2011- Village Directory
Amenities and Land use (As on 2009)**

Name of District : Visakhapatnam

Location Code No.: 544

Name of Mandal Parishad : G.Madugula

Location Code No.: 0523

Village connected to highways,village roads, banks & credit societies (If amenities available code -Yes is given, If not available within the village , the distance range code viz; a for < 5 Kms, b for 5-10 Kms and c for 10+ kms of nearest place where facility is available is given).												Name of Village	Sl. No.
68	69	70	71	72	73	74	75	76	77	78	79		
c	c	c	c	b	Yes	b		Yes	c	c	c	Boddapadu	1821
c	c	c	c	a	Yes	Yes		Yes	c	c	c	Akuthota	1822
c	c	c	c	a	Yes	b		Yes	c	c	c	Jerrai	1823
												Rolugunta	1824
c	c	c	c	a	Yes	c		Yes	c	c	c	Sadangi	1825
c	c	c	c	a	Yes	b		Yes	c	c	c	Labbarla	1826
c	c	c	c	b	Yes	Yes		Yes	c	c	c	Pittagullu @ Pittagudlu	1827
c	c	c	c	a	Yes	Yes		Yes	c	c	c	Nittamamidi	1828
c	c	c	c	b	Yes	Yes		Yes	c	c	c	Chintaluru	1829
c	c	c	c	b	Yes	b		Yes	c	c	c	Neyyalabanda	1830
c	c	c	c	b	Yes	c		Yes	c	c	c	Pedagedda	1831
												Talabarusingi	1832
c	c	c	c	b	Yes	Yes		Yes	c	c	c	Boddumamidi	1833
c	c	c	c	b	Yes	c		Yes	c	c	c	Thallimamidi	1834
												Palamamidi	1835
c	c	c	c	a	Yes	b		Yes	c	c	c	Chilakala Mamidi	1836
c	c	c	c	b	Yes	c		Yes	c	c	c	Roppulu	1837
												Goradalu	1838
c	c	c	c	b	Yes	Yes		Yes	c	c	c	Guntapalle	1839
c	c	c	c	b	Yes	c		Yes	c	c	c	Bagarugudi	1840
c	c	c	c	a	Yes	b		Yes	c	c	c	Mallipadu	1841
												Polamanugedda	1842

**Census of India 2011- Village Directory
Amenities and Land use (As on 2009)**

Name of District : Visakhapatnam

Location Code No.: 544

Name of Mandal Parishad : G.Madugula

Location Code No.: 0523

Sl. No.	Name of Village	Availability of miscellaneous facilities (If amenities available code -Yes is given, If not available within the village, the distance range code viz; a for < 5 Kms, b for 5-10 Kms and c for 10+ kms of nearest place where facility is available is given).									
		Self-Help Group (SHG)	Public distribution system (PDS) shop	Mandis / Regular market	Weekly Haat	Agricultural marketing society	Integrated Child Development Scheme (Nutritional Centres)	Anganwadi Centre (Nutritional Centres)	Others (Nutritional Centres)	ASHA (Accredited Social Health Activist)	Community centre with/without TV
1	2	80	81	82	83	84	85	86	87	88	89
1821	Boddapadu	Yes	b	c	b	c	c	Yes	Yes	c	c
1822	Akuthota	Yes	c	c	c	c	c	c	Yes	c	c
1823	Jerrai	Yes	b	c	c	c	c	Yes	Yes	c	c
1824	Rolugunta										
1825	Sadangi	Yes	a	c	c	c	c	Yes	Yes	c	c
1826	Labbarla	Yes	b	b	b	b	c	c	Yes	c	c
1827	Pittagullu @ Pittagudlu	Yes	b	c	c	c	c	b	Yes	b	c
1828	Nittamamidi	Yes	c	c	c	c	c	Yes	Yes	c	c
1829	Chintaluru	Yes	c	c	c	c	c	c	Yes	c	c
1830	Neyyalabanda	Yes	c	c	c	c	c	Yes	Yes	c	c
1831	Pedagedda	Yes	b	c	c	c	c	b	Yes	b	c
1832	Talabarusingi										
1833	Boddumamidi	Yes	c	c	c	c	c	Yes	Yes	c	c
1834	Thallimamidi	Yes	b	c	b	c	c	c	Yes	c	c
1835	Palamamidi										
1836	Chilakala Mamidi	Yes	b	c	c	c	c	Yes	Yes	Yes	c
1837	Roppulu	Yes	b	c	c	c	c	Yes	Yes	c	c
1838	Goradalu										
1839	Guntapalle	Yes	b	c	c	c	c	Yes	Yes	c	c
1840	Bagarugudi	Yes	b	c	c	c	c	Yes	Yes	c	c
1841	Mallipadu	Yes	b	c	c	c	c	Yes	Yes	Yes	c
1842	Polamanugedda										

**Census of India 2011- Village Directory
Amenities and Land use (As on 2009)**

Name of District : Visakhapatnam

Location Code No.: 544

Name of Mandal Parishad : G.Madugula

Location Code No.: 0523

Availability of miscellaneous facilities (If amenities available code -Yes is given, If not available within the village, the distance range code viz: a for < 5 Kms, b for 5-10 Kms and c for 10+ kms of nearest place where facility is available is given).								Availability of electricity (Yes/No)				Nearest Town		Name of Village	Sl. No.
Sports Field,	Sports Club / Recreation Centre	Cinema / Video Hall	Public Library	Public Reading Room	Newspaper Supply	Assembly Polling station	Birth & Death Registration Office	Power Supply for Domestic Use (ED)	Power Supply for Agricultural Use (EAG)	Power Supply for Commercial Use (EC)	Power Supply for All Uses (EA)	Name	Distance range code i.e. a for <5 Kms, b for 5-10 Kms and c for 10+ kms		
90	91	92	93	94	95	96	97	98	99	100	101	102	103	2	1
c	c	c	c	c	Yes	b	b	Yes	No	No	No	Anakapalle	c	Boddapadu	1821
c	c	c	c	c	b	c	c	Yes	No	No	No	Anakapalle	c	Akuthota	1822
c	c	c	c	c	Yes	b	b	Yes	No	No	No	Anakapalle	c	Jerrai	1823
												Anakapalle	c	Rolugunta	1824
c	c	c	c	c	b	a	Yes	Yes	No	No	No	Anakapalle	c	Sadangi	1825
c	c	c	c	c	a	b	b	Yes	No	No	No	Anakapalle	c	Labbarla	1826
c	c	c	c	c	b	b	b	Yes	No	No	No	Anakapalle	c	Pittagullu @ Pittagudlu	1827
c	c	c	c	c	Yes	c	c	Yes	No	No	No	Anakapalle	c	Nittamamidi	1828
c	c	c	c	c	Yes	c	c	Yes	No	No	No	Anakapalle	c	Chintaluru	1829
c	c	c	c	c	Yes	c	c	Yes	No	No	No	Anakapalle	c	Neyyalabanda	1830
c	c	c	c	c	a	b	b	Yes	No	No	No	Anakapalle	c	Pedagedda	1831
												Anakapalle	c	Talabarusingi	1832
c	c	c	c	c	Yes	c	c	Yes	No	No	No	Anakapalle	c	Boddumamidi	1833
c	c	c	c	c	a	b	b	Yes	No	No	No	Visakhapatnam	c	Thallimamidi	1834
												Anakapalle		Palamamidi	1835
c	c	c	c	c	Yes	b	b	Yes	No	No	No	Anakapalle	c	Chilakala Mamidi	1836
c	c	c	c	c	a	b	b	Yes	No	No	No	Anakapalle	c	Roppulu	1837
												Anakapalle		Goradalu	1838
c	c	c	c	c	Yes	b	c	Yes	No	No	No	Anakapalle	c	Guntapalle	1839
c	c	c	c	c	Yes	b	b	Yes	No	No	No	Anakapalle	c	Bagarugudi	1840
c	c	c	c	c	Yes	b	b	Yes	No	No	No	Anakapalle	c	Mallipadu	1841
														Polamanugedda	1842

**Census of India 2011- Village Directory
Amenities and Land use (As on 2009)**

Name of District : Visakhapatnam

Location Code No.: 544

Name of Mandal Parishad : G.Madugula

Location Code No.: 0523

Sl. No.	Name of Village	Land Use										
		Area under different types of land use (in hectares rounded up to one decimal place)										
		Forests	Area under Non-agricultural Uses	Barren and Un-cultivable land	Permanent Pastures and Other Grazing Lands	Land Under Miscellaneous Tree Crops etc.	Culturable Waste Land	Fallow lands other than current fallows	Current Fallows	Net Area Sown	Total Irrigated Land Area	Total Un-irrigated Land Area
1	2	104	105	106	107	108	109	110	111	112	113	114
1821	Boddapadu	0	0	0	0	0	0	0	0	0	0	0
1822	Akuthota	0	0	0	0	0	0	0	0	0	0	0
1823	Jerrai	0	0	0	0	0	0	0	0	0	0	0
1824	Rolugunta	0	0	0	0	0	0	0	0	0	0	0
1825	Sadangi	0	0	0	0	0	0	0	0	0	0	0
1826	Labbarla	0	0	0	0	0	0	0	0	0	0	0
1827	Pittagullu @ Pittagudlu	0	0	0	0	0	0	0	0	0	0	0
1828	Nittamamidi	0	0	0	0	0	0	0	0	0	0	0
1829	Chintaluru	0	0	0	0	0	0	0	0	0	0	0
1830	Neyyalabanda	0	0	0	0	0	0	0	0	0	0	0
1831	Pedagedda	0	0	0	0	0	0	0	0	0	0	0
1832	Talabarusingi	0	0	0	0	0	0	0	0	0	0	0
1833	Boddumamidi	0	0	0	0	0	0	0	0	0	0	0
1834	Thallimamidi	0	0	0	0	0	0	0	0	0	0	0
1835	Palamamidi	0	0	0	0	0	0	0	0	0	0	0
1836	Chilakala Mamidi	0	0	0	0	0	0	0	0	0	0	0
1837	Roppulu	0	0	0	0	0	0	0	0	0	0	0
1838	Goradalu	0	0	0	0	0	0	0	0	0	0	0
1839	Guntapalle	0	1	0	0	0	109.8	0	0	9.2	0	9.2
1840	Bagarugudi	0	0	0	0	0	0	0	0	0	0	0
1841	Mallipadu	11.8	6.3	0	0	0	3	0	0	26.9	18.4	8.5
1842	Polamanugedda	0	0	0	0	0	0	0	0	0	0	0

**Census of India 2011- Village Directory
Amenities and Land use (As on 2009)**

Name of District : Visakhapatnam

Location Code No.: 544

Name of Mandal Parishad : G.Madugula

Location Code No.: 0523

Land Use					Name of three most important commodities manufactured			Name of Village	Sl. No.
Area irrigated by source (in hectare).					First	Second	Third		
Canals (C)	Wells/Tube-wells(W/TW)	Tanks/Lakes(T/L)	Water Falls(WF)	Others(O)				120	121
0	0	0	0	0				Boddapadu	1821
0	0	0	0	0				Akuthota	1822
0	0	0	0	0				Jerrai	1823
0	0	0	0	0				Rolugunta	1824
0	0	0	0	0				Sadangi	1825
0	0	0	0	0				Labbarla	1826
0	0	0	0	0				Pittagullu @ Pittagudlu	1827
0	0	0	0	0				Nittamamidi	1828
0	0	0	0	0				Chintaluru	1829
0	0	0	0	0				Neyyalabanda	1830
0	0	0	0	0				Pedagedda	1831
0	0	0	0	0				Talabarusingi	1832
0	0	0	0	0				Boddumamidi	1833
0	0	0	0	0				Thallimamidi	1834
0	0	0	0	0				Palamamidi	1835
0	0	0	0	0				Chilakala Mamidi	1836
0	0	0	0	0				Roppulu	1837
0	0	0	0	0				Goradalu	1838
0	0	0	0	0				Guntapalle	1839
0	0	0	0	0				Bagarugudi	1840
0	0	0	0	18.4				Mallipadu	1841
0	0	0	0	0				Polamanugedda	1842

**Census of India 2011- Village Directory
Amenities and Land use (As on 2009)**

Name of District : Visakhapatnam

Location Code No.: 544

Name of Mandal Parishad : G.Madugula

Location Code No.: 0523

Sl. No.	Name of Village	Location code no.	Total area of the village (in hectares rounded up to one decimal place)	Total population (2011 census)	Number of households (2011 census)	Number of educational amenities available (If not available within the village, the distance range code viz; a for < 5 Kms, b for 5-10 Kms and c for 10+ kms of nearest place where facility is available is given).										
						Pre-Primary school (PP)	Primary school (P)	Middle school (M)	Secondary School (S)	Senior Secondary school (SS)	Degree college of arts science & commerce (ASC)	Engineering college(EC)	Medical college (MC)	Management institute (MI)	Polytechnic (Pt)	
1843	Chittudupanuku	585095	0	0	0											
1844	Tene Bandalu	585096	0	0	0											
1845	Thoka Chilaka	585097	0	46	12	c	b	b	c	c	c	c	c	c	c	c
1846	Karebanda	585098	0	40	10	c	a	a	c	c	c	c	c	c	c	c
1847	Gummadigondi	585099	0	43	12	c	b	b	c	c	c	c	c	c	c	c
1848	Omtampadu	585100	0	0	0											
1849	Olimamidi	585101	0	0	0											
1850	Churulapanuku	585102	0	0	0											
1851	Molikalu	585103	0	0	0											
1852	Kodimamidi	585104	0	0	0											
1853	Vasulapanasa	585105	0	0	0											
1854	Gummaveedhi	585106	0	0	0											
1855	Peda Bayalu	585107	0	112	25	c	b	b	c	c	c	c	c	c	c	c
1856	Totamamidi	585108	0	14	2	c	a	c	c	c	c	c	c	c	c	c
1857	Talabarsingi	585109	0	12	3	c	a	c	c	c	c	c	c	c	c	c
1858	Ganugurolu	585110	0	0	0											
1859	Bangarudoddi	585111	0	0	0											
1860	Pedavalasa	585112	0	104	22	c	a	c	c	c	c	c	c	c	c	c
1861	Valam Mamidi	585113	0	0	0											
1862	Tiyyamamidi	585114	0	0	0											
1863	Pinnapolam	585115	0	0	0											
1864	Kuntupalle	585116	0	21	3	c	b	c	c	c	c	c	c	c	c	c
1865	Chilakala Mamidi	585117	0	0	0											

**Census of India 2011- Village Directory
Amenities and Land use (As on 2009)**

Name of District : Visakhapatnam

Location Code No.: 544

Name of Mandal Parishad : G.Madugula

Location Code No.: 0523

Number of educational amenities available (If not available within the village, the distance range code viz; a for <5 Kms, b for 5-10 Kms and c for 10+ kms of nearest place where facility is available is given).				Number of Medical Amenities available. (If not available within the village, the distance range code viz; a for < 5 Kms, b for 5-10 Kms and c for 10+ kms of nearest place where facility is available is given).											Name of Village	Sl. No.
Vocational training school /ITI	Non-formal training centre (NFTC)	Special school for disabled (SSD)	Others (specify)	Community health centre (CHC)	Primary health centre (PHC)	Primary health sub centre (PHS)	Maternity and child welfare centre (MCW)	T. B. clinic (TBC)	Hospital-allopathic (HA)	Hospital-alternative medicine (HO)	Dispensary (D)	Veterinary hospital (VH)	Mobile health clinic (MHC)	Family welfare centre (FWC)		
17	18	19	20	21	22	23	24	25	26	27	28	29	30	31	2	1
															Chittudupanuku	1843
															Tene Bandalu	1844
c	c	c		c	c	c	c	c	c	c	c	c	1	c	Thoka Chilaka	1845
c	c	c		c	c	c	c	c	c	c	c	c	1	c	Karebanda	1846
c	c	c		c	c	c	c	c	c	c	c	c	1	c	Gummadigondi	1847
															Omtampadu	1848
															Olimamidi	1849
															Churulapanuku	1850
															Molikalu	1851
															Kodimamidi	1852
															Vasulapanasa	1853
															Gummaveedhi	1854
c	c	c		c	c	c	c	c	c	c	c	c	1	c	Peda Bayalu	1855
c	c	c		c	c	c	c	c	c	c	c	c	1	c	Totamamidi	1856
c	c	c		c	c	c	c	c	c	c	c	c	1	c	Talabarsingi	1857
															Ganugurolu	1858
															Bangarudoddi	1859
c	c	c		c	c	c	c	c	c	c	c	c	1	c	Pedavalasa	1860
															Valam Mamidi	1861
															Tiyyamamidi	1862
															Pinnapolam	1863
c	c	c		c	c	c	c	c	c	c	c	c	1	c	Kuntupalle	1864
															Chilakala Mamidi	1865

**Census of India 2011- Village Directory
Amenities and Land use (As on 2009)**

Name of District : Visakhapatnam

Location Code No.: 544

Name of Mandal Parishad : G.Madugula

Location Code No.: 0523

Sl. No.	Name of Village	Number of Non-Government Medical Amenities available.							Availability of drinking water - Yes / No								
		Charitable non Govt. hospital/Nursing home.	Medical practitioner with MBBS Degree	Medical practitioner with other degree	Medical practitioner with no degree	Traditional practitioner and faith healer	Medicine Shop	Others	Tap water (Treated/Untreated)	Well water (Covered / Uncovered well)	Hand Pump	Tube wells / Bore well	Spring	River / Canal	Tank / Pond / Lake	Others	
1	2	32	33	34	35	36	37	38	39	40	41	42	43	44	45	46	
1843	Chittudupanuku																
1844	Tene Bandalu																
1845	Thoka Chilaka	0	0	0	0	0	0	0	No	No	No	No	Yes	No	No	No	
1846	Karebanda	0	0	0	0	0	0	0	No	No	No	No	Yes	No	No	No	
1847	Gummadigondi	0	0	0	0	0	0	0	No	No	No	No	Yes	No	No	No	
1848	Omtampadu																
1849	Olimamidi																
1850	Churulapanuku																
1851	Molikalu																
1852	Kodimamidi																
1853	Vasulapanasa																
1854	Gummaveedhi																
1855	Peda Bayalu	0	0	0	0	0	0	0	Yes	No	No	No	Yes	No	No	No	
1856	Totamamidi	0	0	0	0	0	0	0	Yes	No	No	No	Yes	No	No	No	
1857	Talabarsingi	0	0	0	0	0	0	0	Yes	No	No	No	Yes	No	No	No	
1858	Ganugurolu																
1859	Bangarudoddi																
1860	Pedavalasa	0	0	0	0	0	0	0	Yes	No	No	No	Yes	No	No	No	
1861	Valam Mamidi																
1862	Tiyyamamidi																
1863	Pinnapolam																
1864	Kuntupalle	0	0	0	0	0	0	0	Yes	No	No	No	Yes	No	No	No	
1865	Chilakala Mamidi																

**Census of India 2011- Village Directory
Amenities and Land use (As on 2009)**

Name of District : Visakhapatnam

Location Code No.: 544

Name of Mandal Parishad : G.Madugula

Location Code No.: 0523

Availability of toilet & others Yes / No				Communication and transport facilities (If amenities available code -Yes is given except for Village Pin Code ,If not available within the village , the distance range code viz; a for < 5 Kms, b for 5-10 Kms and c for 10+ kms of nearest place where facility is available is given).									Name of Village	Sl. No.
Community toilet including bath.	Community toilet excluding bath.	Rural sanitary mart or sanitary hardware outlet available near the village.	Community bio- gas or recycle of waste for productive use.	Post office(PO)	Sub post office (SPO)	Post & Telegraph office (P&TO)	Village Pin Code	Telephones (Land lines)	Public call office (PCO)	Mobile phone coverage	Internet cafes/ Common service centre (CSC)			
47	48	49	50	51	52	53	54	55	56	57	58	2	1	
												Chittudupanuku	1843	
												Tene Bandalu	1844	
No	No	No	No	c	c	c	531029	c	c	c	c	Thoka Chilaka	1845	
No	No	No	No	c	c	c	531029	c	c	c	c	Karebanda	1846	
No	No	No	No	c	c	c	531029	c	c	c	c	Gummadigondi	1847	
												Omtampadu	1848	
												Olimamidi	1849	
												Churulapanuku	1850	
												Molikalu	1851	
												Kodimamidi	1852	
												Vasulapanasa	1853	
												Gummaveedhi	1854	
No	No	No	No	c	c	c	531029	c	c	c	c	Peda Bayalu	1855	
No	No	No	No	c	c	c	531029	c	c	c	c	Totamamidi	1856	
No	No	No	No	c	c	c	531029	c	c	c	c	Talabarsingi	1857	
												Ganugurolu	1858	
												Bangarudoddi	1859	
No	No	No	No	c	c	c	531029	c	c	c	c	Pedavalasa	1860	
												Valam Mamidi	1861	
												Tiyyamamidi	1862	
												Pinnapolam	1863	
No	No	No	No	c	c	c	531029	c	c	c	c	Kuntupalle	1864	
												Chilakala Mamidi	1865	

**Census of India 2011- Village Directory
Amenities and Land use (As on 2009)**

Name of District : Visakhapatnam

Location Code No.: 544

Name of Mandal Parishad : G.Madugula

Location Code No.: 0523

Sl. No.	Name of Village	Communication and transport facilities (If amenities available code -Yes is given except for Village Pin Code, If not available within the village, the distance range code viz; a for < 5 Kms, b for 5-10 Kms and c for 10+ kms of nearest place where facility is available is given).									
		Private courier facility	Bus service (Public & Private)	Railway stations	Auto/Modified Autos	Taxis and Vans	Tractors	Cycle-pulled rickshaws(Manual & Machine driven)	Carts driven by animals	Sea /River ferry service	
1	2	59	60	61	62	63	64	65	66	67	
1843	Chittudupanuku										
1844	Tene Bandalu										
1845	Thoka Chilaka	c	c	c	c	c	c		b	c	
1846	Karebanda	c	c	c	c	c	c		b	c	
1847	Gummadigondi	c	c	c	c	c	c		b	c	
1848	Omtampadu										
1849	Olimamidi										
1850	Churulapanuku										
1851	Molikalu										
1852	Kodimamidi										
1853	Vasulapanasa										
1854	Gummaveedhi										
1855	Peda Bayalu	c	c	c	c	c	c		b	c	
1856	Totamamidi	c	c	c	c	c	c		c	c	
1857	Talabarsingi	c	c	c	c	c	c		c	c	
1858	Ganugurolu										
1859	Bangarudoddi										
1860	Pedavalasa	c	c	c	c	c	c		c	c	
1861	Valam Mamidi										
1862	Tiyyamamidi										
1863	Pinnapolam										
1864	Kuntupalle	c	c	c	c	c	c		c	c	
1865	Chilakala Mamidi										

**Census of India 2011- Village Directory
Amenities and Land use (As on 2009)**

Name of District : Visakhapatnam

Location Code No.: 544

Name of Mandal Parishad : G.Madugula

Location Code No.: 0523

Village connected to highways,village roads, banks & credit societies (If amenities available code -Yes is given, If not available within the village , the distance range code viz; a for < 5 Kms, b for 5-10 Kms and c for 10+ kms of nearest place where facility is available is given).												Name of Village	Sl. No.	
68	69	70	71	72	73	74	75	76	77	78	79			
													Chittudupanuku	1843
													Tene Bandalu	1844
c	c	c	c	b	Yes	c		Yes	c	c	c		Thoka Chilaka	1845
c	c	c	c	a	Yes	c		Yes	c	c	c		Karebanda	1846
c	c	c	c	b	Yes	b		Yes	c	c	c		Gummadigondi	1847
													Omtampadu	1848
													Olimamidi	1849
													Churulapanuku	1850
													Molikalu	1851
													Kodimamidi	1852
													Vasulapanasa	1853
													Gummaveedhi	1854
c	c	c	c	a	Yes	Yes		Yes	c	c	c		Peda Bayalu	1855
c	c	c	c	a	Yes	c		Yes	c	c	c		Totamamidi	1856
c	c	c	c	b	Yes	Yes		Yes	c	c	c		Talabarsingi	1857
													Ganugurolu	1858
													Bangarudoddi	1859
c	c	c	c	b	Yes	b		Yes	c	c	c		Pedavalasa	1860
													Valam Mamidi	1861
													Tiyyamamidi	1862
													Pinnapolam	1863
c	c	c	c	a	Yes	b		Yes	c	c	c		Kuntupalle	1864
													Chilakala Mamidi	1865

**Census of India 2011- Village Directory
Amenities and Land use (As on 2009)**

Name of District : Visakhapatnam

Location Code No.: 544

Name of Mandal Parishad : G.Madugula

Location Code No.: 0523

Sl. No.	Name of Village	Availability of miscellaneous facilities (If amenities available code -Yes is given, If not available within the village, the distance range code viz; a for < 5 Kms, b for 5-10 Kms and c for 10+ kms of nearest place where facility is available is given).									
		Self-Help Group (SHG)	Public distribution system (PDS) shop	Mandis / Regular market	Weekly Haat	Agricultural marketing society	Integrated Child Development Scheme (Nutritional Centres)	Anganwadi Centre (Nutritional Centres)	Others (Nutritional Centres)	ASHA (Accredited Social Health Activist)	Community centre with/without TV
1	2	80	81	82	83	84	85	86	87	88	89
1843	Chittudupanuku										
1844	Tene Bandalu										
1845	Thoka Chilaka	Yes	b	b	c	c	c	a	Yes	a	c
1846	Karebanda	Yes	b	c	c	c	c	Yes	Yes	c	c
1847	Gummadigondi	Yes	c	b	c	c	c	b	Yes	b	c
1848	Omtampadu										
1849	Olimamidi										
1850	Churulapanuku										
1851	Molikalu										
1852	Kodimamidi										
1853	Vasulapanasa										
1854	Gummaveedhi										
1855	Peda Bayalu	Yes	c	c	c	c	c	Yes	Yes	b	c
1856	Totamamidi	Yes	b	c	c	c	c	c	Yes	c	c
1857	Talabarsingi	Yes	c	c	c	c	c	c	Yes	a	c
1858	Ganugurolu										
1859	Bangarudoddi										
1860	Pedavalasa	Yes	b	c	c	c	c	Yes	Yes	Yes	c
1861	Valam Mamidi										
1862	Tiyyamamidi										
1863	Pinnapolam										
1864	Kuntupalle	Yes	b	c	c	c	c	c	Yes	c	c
1865	Chilakala Mamidi										

**Census of India 2011- Village Directory
Amenities and Land use (As on 2009)**

Name of District : Visakhapatnam

Location Code No.: 544

Name of Mandal Parishad : G.Madugula

Location Code No.: 0523

Availability of miscellaneous facilities (If amenities available code -Yes is given, If not available within the village, the distance range code viz; a for < 5 Kms, b for 5-10 Kms and c for 10+ kms of nearest place where facility is available is given).								Availability of electricity (Yes/No)				Nearest Town		Name of Village	Sl. No.
Sports Field,	Sports Club / Recreation Centre	Cinema / Video Hall	Public Library	Public Reading Room	Newspaper Supply	Assembly Polling station	Birth & Death Registration Office	Power Supply for Domestic Use (ED)	Power Supply for Agricultural Use (EAG)	Power Supply for Commercial Use (EC)	Power Supply for All Uses (EA)	Name	Distance range code i.e. a for <5 Kms, b for 5-10 Kms and c for 10+ kms		
90	91	92	93	94	95	96	97	98	99	100	101	102	103	2	1
														Chittudupanuku	1843
														Tene Bandalu	1844
c	c	c	c	c	Yes	b	b	Yes	No	No	No	Anakapalle	c	Thoka Chilaka	1845
c	c	c	c	c	Yes	a	a	Yes	No	No	No	Anakapalle	c	Karebanda	1846
c	c	c	c	c	Yes	a	b	Yes	No	No	No	Anakapalle	c	Gummadigondi	1847
														Omtampadu	1848
														Olimamidi	1849
														Churulapanuku	1850
														Molikalalu	1851
														Kodimamidi	1852
														Vasulapanasa	1853
														Gummaveedhi	1854
c	c	c	c	c	Yes	b	c	Yes	No	No	No	Anakapalle	c	Peda Bayalu	1855
c	c	c	c	c	a	b	c	Yes	No	No	No	Anakapalle	c	Totamamidi	1856
c	c	c	c	c	a	c	c	Yes	No	No	No	Anakapalle	c	Talabarsingi	1857
												Anakapalle		Ganugurolu	1858
												Anakapalle		Bangarudoddi	1859
c	c	c	c	c	Yes	b	b	Yes	No	No	No	Anakapalle		Pedavalasa	1860
												Anakapalle		Valam Mamidi	1861
														Tiyyamamidi	1862
														Pinnapolam	1863
c	c	c	c	c	a	b	b	Yes	No	No	No	Anakapalle	c	Kuntupalle	1864
														Chilakala Mamidi	1865

**Census of India 2011- Village Directory
Amenities and Land use (As on 2009)**

Name of District : Visakhapatnam

Location Code No.: 544

Name of Mandal Parishad : G.Madugula

Location Code No.: 0523

Sl. No.	Name of Village	Land Use										
		Area under different types of land use (in hectares rounded up to one decimal place)										
1	2	104	105	106	107	108	109	110	111	112	113	114
		Forests	Area under Non-agricultural Uses	Barren and Un-cultivable land	Permanent Pastures and Other Grazing Lands	Land Under Miscellaneous Tree Crops etc.	Culturable Waste Land	Fallow lands other than current fallows	Current Fallows	Net Area Sown	Total Irrigated Land Area	Total Un-irrigated Land Area
1843	Chittudupanuku	0	0	0	0	0	0	0	0	0	0	0
1844	Tene Bandalu	0	0	0	0	0	0	0	0	0	0	0
1845	Thoka Chilaka	0	0	0	0	0	0	0	0	0	0	0
1846	Karebanda	0	0	0	0	0	0	0	0	0	0	0
1847	Gummadigondi	0	0	0	0	0	0	0	0	0	0	0
1848	Omtampadu	0	0	0	0	0	0	0	0	0	0	0
1849	Olimamidi	0	0	0	0	0	0	0	0	0	0	0
1850	Churulapanuku	0	0	0	0	0	0	0	0	0	0	0
1851	Molikalu	0	0	0	0	0	0	0	0	0	0	0
1852	Kodimamidi	0	0	0	0	0	0	0	0	0	0	0
1853	Vasulapanasa	0	0	0	0	0	0	0	0	0	0	0
1854	Gummaveedhi	0	0	0	0	0	0	0	0	0	0	0
1855	Peda Bayalu	0	0	0	0	0	0	0	0	0	0	0
1856	Totamamidi	0	0	0	0	0	0	0	0	0	0	0
1857	Talabarsingi	0	0	0	0	0	0	0	0	0	0	0
1858	Ganugurolu	0	0	0	0	0	0	0	0	0	0	0
1859	Bangarudoddi	0	0	0	0	0	0	0	0	0	0	0
1860	Pedavalasa	0	0	0	0	0	0	0	0	0	0	0
1861	Valam Mamidi	0	0	0	0	0	0	0	0	0	0	0
1862	Tiyyamamidi	0	0	0	0	0	0	0	0	0	0	0
1863	Pinnapolam	0	0	0	0	0	0	0	0	0	0	0
1864	Kuntupalle	0	0	0	0	0	0	0	0	0	0	0
1865	Chilakala Mamidi	0	0	0	0	0	0	0	0	0	0	0

**Census of India 2011- Village Directory
Amenities and Land use (As on 2009)**

Name of District : Visakhapatnam

Location Code No.: 544

Name of Mandal Parishad : G.Madugula

Location Code No.: 0523

Land Use					Name of three most important commodities manufactured			Name of Village	Sl. No.					
Area irrigated by source (in hectare).					First	Second	Third							
Canals (C)	Wells/Tube-wells(W/TW)	Tanks/Lakes(T/L)	Water Falls(WF)	Others(O)				115	116	117	118	119	120	121
0	0	0	0	0									Chittudupanuku	1843
0	0	0	0	0									Tene Bandalu	1844
0	0	0	0	0									Thoka Chilaka	1845
0	0	0	0	0									Karebanda	1846
0	0	0	0	0									Gummadigondi	1847
0	0	0	0	0									Omtampadu	1848
0	0	0	0	0									Olimamidi	1849
0	0	0	0	0									Churulapanuku	1850
0	0	0	0	0									Molikalu	1851
0	0	0	0	0									Kodimamidi	1852
0	0	0	0	0									Vasulapanasa	1853
0	0	0	0	0									Gummavedhi	1854
0	0	0	0	0									Peda Bayalu	1855
0	0	0	0	0									Totamamidi	1856
0	0	0	0	0									Talabarsingi	1857
0	0	0	0	0									Ganugurolu	1858
0	0	0	0	0									Bangarudoddi	1859
0	0	0	0	0									Pedavalasa	1860
0	0	0	0	0									Valam Mamidi	1861
0	0	0	0	0									Tiyyamamidi	1862
0	0	0	0	0									Pinnapolam	1863
0	0	0	0	0									Kuntupalle	1864
0	0	0	0	0									Chilakala Mamidi	1865

**Census of India 2011- Village Directory
Amenities and Land use (As on 2009)**

Name of District : Visakhapatnam

Location Code No.: 544

Name of Mandal Parishad : G.Madugula

Location Code No.: 0523

Sl. No.	Name of Village	Location code no.	Total area of the village (in hectares rounded up to one decimal place)	Total population (2011 census)	Number of households (2011 census)	Number of educational amenities available (If not available within the village, the distance range code viz; a for < 5 Kms, b for 5-10 Kms and c for 10+ kms of nearest place where facility is available is given).										
						Pre-Primary school (PP)	Primary school (P)	Middle school (M)	Secondary School (S)	Senior Secondary school (SS)	Degree college of arts science & commerce (ASC)	Engineering college(EC)	Medical college (MC)	Management institute (MI)	Polytechnic (Pt)	
1	2	3	4	5	6	7	8	9	10	11	12	13	14	15	16	
1866	Buttakota	585118	0	16	3	c	b	b	c	c	c	c	c	c	c	
1867	Kotha Kondalu	585119	0	50	11	c	b	c	c	c	c	c	c	c	c	
1868	Kichannoli	585120	0	0	0											
1869	Peddapolam	585121	0	57	17	c	b	c	c	c	c	c	c	c	c	
1870	Ambili Mamidi	585122	0	0	0											
1871	Vallaamamidi	585123	0	0	0											
1872	Donimamidi	585124	0	0	0											
1873	Jurrai	585125	0	0	0											
1874	Gurrala Nunni	585126	0	0	0											
1875	Yedulagaravu	585127	0	101	22	c	b	c	c	c	c	c	c	c	c	
1876	Rachakanuku	585128	0	15	4	c	b	c	c	c	c	c	c	c	c	
Total			20088	53884	13119	1	269	56	12	3	0	0	0	0	0	

**Census of India 2011- Village Directory
Amenities and Land use (As on 2009)**

Name of District : Visakhapatnam

Location Code No.: 544

Name of Mandal Parishad : G.Madugula

Location Code No.: 0523

Number of educational amenities available (If not available within the village, the distance range code viz; a for <5 Kms, b for 5-10 Kms and c for 10+ kms of nearest place where facility is available is given).				Number of Medical Amenities available. (If not available within the village, the distance range code viz; a for < 5 Kms, b for 5-10 Kms and c for 10+ kms of nearest place where facility is available is given).										Name of Village	Sl. No.	
Vocational training school /ITI	Non-formal training centre (NFTC)	Special school for disabled (SSD)	Others (specify)	Community health centre (CHC)	Primary health centre (PHC)	Primary health sub centre (PHS)	Maternity and child welfare centre (MCW)	T. B. clinic (TBC)	Hospital-allopathic (HA)	Hospital-alternative medicine (HO)	Dispensary (D)	Veterinary hospital (VH)	Mobile health clinic (MHC)			Family welfare centre (FWC)
17	18	19	20	21	22	23	24	25	26	27	28	29	30	31	2	1
c	c	c		c	c	c	c	c	c	c	c	c	1	c	Buttakota	1866
c	c	c		c	c	c	c	c	c	c	c	c	1	c	Kotha Kondalu	1867
															Kichannoli	1868
c	c	c		c	c	c	c	c	c	c	c	c	1	c	Peddapolam	1869
															Ambili Mamidi	1870
															Vallaamamidi	1871
															Donimamidi	1872
															Jurrai	1873
															Gurrala Nunni	1874
c	c	c		c	c	c	c	c	c	c	c	c	1	c	Yedulagaravu	1875
c	c	c		c	c	c	c	c	c	c	c	c	1	c	Rachakanuku	1876
0	0	0	0	0	27	17	0	0	0	0	0	1	257	0		

**Census of India 2011- Village Directory
Amenities and Land use (As on 2009)**

Name of District : Visakhapatnam

Location Code No.: 544

Name of Mandal Parishad : G.Madugula

Location Code No.: 0523

Sl. No.	Name of Village	Number of Non-Government Medical Amenities available.							Availability of drinking water - Yes / No								
		Charitable non Govt. hospital/Nursing home.	Medical practitioner with MBBS Degree	Medical practitioner with other degree	Medical practitioner with no degree	Traditional practitioner and faith healer	Medicine Shop	Others	Tap water (Treated/Untreated)	Well water (Covered / Uncovered well)	Hand Pump	Tube wells / Bore well	Spring	River / Canal	Tank / Pond / Lake	Others	
1	2	32	33	34	35	36	37	38	39	40	41	42	43	44	45	46	
1866	Buttakota	0	0	0	0	0	0	0	Yes	No	No	No	Yes	No	No	No	
1867	Kotha Kondalu	0	0	0	0	0	0	0	Yes	No	No	No	Yes	No	No	No	
1868	Kichannoli																
1869	Peddapolam	0	0	0	0	0	0	0	Yes	No	No	No	Yes	No	No	No	
1870	Ambili Mamidi																
1871	Vallaamamidi																
1872	Donimamidi																
1873	Jurrai																
1874	Gurrala Nunni																
1875	Yedulagaravu	0	0	0	0	0	0	0	No	No	No	No	Yes	No	No	No	
1876	Rachakanuku	0	0	0	0	0	0	0	No	No	No	No	Yes	No	No	No	
Total		0	0	1	4	0	5	0	12	180	87	52	253	7	3	68	

**Census of India 2011- Village Directory
Amenities and Land use (As on 2009)**

Name of District : Visakhapatnam

Location Code No.: 544

Name of Mandal Parishad : G.Madugula

Location Code No.: 0523

Availability of toilet & others Yes / No				Communication and transport facilities (If amenities available code -Yes is given except for Village Pin Code ,If not available within the village , the distance range code viz; a for < 5 Kms, b for 5-10 Kms and c for 10+ kms of nearest place where facility is available is given).									Name of Village	Sl. No.
Community toilet including bath.	Community toilet excluding bath.	Rural sanitary mart or sanitary hardware outlet available near the village.	Community bio- gas or recycle of waste for productive use.	Post office(PO)	Sub post office (SPO)	Post & Telegraph office (P&TO)	Village Pin Code	Telephones (Land lines)	Public call office (PCO)	Mobile phone coverage	Internet cafes/ Common service centre (CSC)			
47	48	49	50	51	52	53	54	55	56	57	58	2	1	
No	No	No	No	c	c	c	531029	c	c	c	c	Buttakota	1866	
No	No	No	No	c	c	c	531029	c	c	c	c	Kotha Kondalu	1867	
												Kichannoli	1868	
No	No	No	No	c	c	c	531029	c	c	c	c	Peddapolam	1869	
												Ambili Mamidi	1870	
												Vallaamamidi	1871	
												Donimamidi	1872	
												Jurrai	1873	
												Gurrala Nunni	1874	
No	No	No	No	c	c	c	531029	c	c	c	c	Yedulagaravu	1875	
No	No	No	No	c	c	c	531029	c	c	c	c	Rachakanuku	1876	
0	0	0	0	0	3	0		6	1	8	0			

**Census of India 2011- Village Directory
Amenities and Land use (As on 2009)**

Name of District : Visakhapatnam

Location Code No.: 544

Name of Mandal Parishad : G.Madugula

Location Code No.: 0523

Sl. No.	Name of Village	Communication and transport facilities (If amenities available code -Yes is given except for Village Pin Code, If not available within the village, the distance range code viz; a for < 5 Kms, b for 5-10 Kms and c for 10+ kms of nearest place where facility is available is given).									
		Private courier facility	Bus service (Public & Private)	Railway stations	Auto/Modified Autos	Taxis and Vans	Tractors	Cycle-pulled rickshaws(Manual & Machine driven)	Carts driven by animals	Sea /River ferry service	
1	2	59	60	61	62	63	64	65	66	67	
1866	Buttakota	c	c	c	c	c	c		c	c	
1867	Kotha Kondalu	c	c	c	c	c	c		c	c	
1868	Kichannoli										
1869	Peddapolam	c	c	c	c	c	c		c	c	
1870	Ambili Mamidi										
1871	Vallaamamidi										
1872	Donimamidi										
1873	Jurrai										
1874	Gurrala Nunni										
1875	Yedulagaravu	c	c	c	c	c	c		c	c	
1876	Rachakanuku	c	c	c	c	c	c		c	c	
Total		0	35	0	2	11	2	1	69	0	

**Census of India 2011- Village Directory
Amenities and Land use (As on 2009)**

Name of District : Visakhapatnam

Location Code No.: 544

Name of Mandal Parishad : G.Madugula

Location Code No.: 0523

Village connected to highways,village roads, banks & credit societies (If amenities available code -Yes is given, If not available within the village , the distance range code viz; a for < 5 Kms, b for 5-10 Kms and c for 10+ kms of nearest place where facility is available is given).												Name of Village	Sl. No.
Connected to national highway(NH)	Connected to state highway(SH)	Connected to major district road (MDR)	Connected to others district road	Pucca roads	Kutcha roads	Water bounded macadam(WBM) roads	Navigable waterway (river/canal)(NW)	Footpaths (FP)	Commercial & Co-operative Banks	ATM	Agricultural Credit Societies		
68	69	70	71	72	73	74	75	76	77	78	79	2	1
c	c	c	c	b	Yes	c		Yes	c	c	c	Buttakota	1866
c	c	c	c	a	Yes	b		Yes	c	c	c	Kotha Kondalu	1867
												Kichannoli	1868
c	c	c	c	b	Yes	c		Yes	c	c	c	Peddapolam	1869
												Ambili Mamidi	1870
												Vallaamamidi	1871
												Donimamidi	1872
												Jurrai	1873
												Gurrala Nunni	1874
c	c	c	c	b	Yes	Yes		Yes	c	c	c	Yedulagaravu	1875
c	c	c	c	b	Yes	c		Yes	c	c	c	Rachakanuku	1876
0	0	0	31	16	292	100	0	292	1	0	1		

**Census of India 2011- Village Directory
Amenities and Land use (As on 2009)**

Name of District : Visakhapatnam

Location Code No.: 544

Name of Mandal Parishad : G.Madugula

Location Code No.: 0523

Sl. No.	Name of Village	Availability of miscellaneous facilities (If amenities available code -Yes is given, If not available within the village, the distance range code viz; a for < 5 Kms, b for 5-10 Kms and c for 10+ kms of nearest place where facility is available is given).									
		Self-Help Group (SHG)	Public distribution system (PDS) shop	Mandis / Regular market	Weekly Haat	Agricultural marketing society	Integrated Child Development Scheme (Nutritional Centres)	Anganwadi Centre (Nutritional Centres)	Others (Nutritional Centres)	ASHA (Accredited Social Health Activist)	Community centre with/without TV
1	2	80	81	82	83	84	85	86	87	88	89
1866	Buttakota	Yes	b	c	c	c	c	c	Yes	c	c
1867	Kotha Kondalu	Yes	b	c	c	c	c	c	Yes	c	c
1868	Kichannoli										
1869	Peddapolam	Yes	c	c	c	c	c	Yes	Yes	c	c
1870	Ambili Mamidi										
1871	Vallaamamidi										
1872	Donimamidi										
1873	Jurrai										
1874	Gurrala Nunni										
1875	Yedulagaravu	Yes	c	c	c	c	c	Yes	Yes	c	c
1876	Rachakanuku	Yes	b	c	c	c	c	c	Yes	c	c
Total		291	14	1	4	0	1	211	292	117	1

**Census of India 2011- Village Directory
Amenities and Land use (As on 2009)**

Name of District : Visakhapatnam

Location Code No.: 544

Name of Mandal Parishad : G.Madugula

Location Code No.: 0523

Availability of miscellaneous facilities (If amenities available code -Yes is given, If not available within the village, the distance range code viz; a for < 5 Kms, b for 5-10 Kms and c for 10+ kms of nearest place where facility is available is given).								Availability of electricity (Yes/No)				Nearest Town		Name of Village	Sl. No.
Sports Field,	Sports Club / Recreation Centre	Cinema / Video Hall	Public Library	Public Reading Room	Newspaper Supply	Assembly Polling station	Birth & Death Registration Office	Power Supply for Domestic Use (ED)	Power Supply for Agricultural Use (EAG)	Power Supply for Commercial Use (EC)	Power Supply for All Uses (EA)	Name	Distance range code i.e. a for <5 Kms, b for 5-10 Kms and c for 10+ kms		
90	91	92	93	94	95	96	97	98	99	100	101	102	103	2	1
c	c	c	c	c	b	b	b	Yes	No	No	No	Anakapalle	c	Buttakota	1866
c	c	c	c	c	Yes	b	b	Yes	No	No	No	Anakapalle	c	Kotha Kondalu	1867
														Kichannoli	1868
c	c	c	c	c	Yes	b	b	Yes	No	No	No	Anakapalle	c	Peddapolam	1869
														Ambili Mamidi	1870
														Vallaamamidi	1871
														Donimamidi	1872
														Jurrai	1873
														Gurrala Nunni	1874
c	c	c	c	c	Yes	c	c	Yes	No	No	No	Anakapalle	c	Yedulagaravu	1875
c	c	c	c	c	b	c	c	Yes	No	No	No	Anakapalle	c	Rachakanuku	1876
0	0	1	1	1	258	12	16	292	0	0	0		0		

**Census of India 2011- Village Directory
Amenities and Land use (As on 2009)**

Name of District : Visakhapatnam

Location Code No.: 544

Name of Mandal Parishad : G.Madugula

Location Code No.: 0523

Sl. No.	Name of Village	Land Use										
		Area under different types of land use (in hectares rounded up to one decimal place)										
		Forests	Area under Non-agricultural Uses	Barren and Un-cultivable land	Permanent Pastures and Other Grazing Lands	Land Under Miscellaneous Tree Crops etc.	Culturable Waste Land	Fallow lands other than current fallows	Current Fallows	Net Area Sown	Total Irrigated Land Area	Total Un-irrigated Land Area
1	2	104	105	106	107	108	109	110	111	112	113	114
1866	Buttakota	0	0	0	0	0	0	0	0	0	0	0
1867	Kotha Kondalu	0	0	0	0	0	0	0	0	0	0	0
1868	Kichannoli	0	0	0	0	0	0	0	0	0	0	0
1869	Peddapolam	0	0	0	0	0	0	0	0	0	0	0
1870	Ambili Mamidi	0	0	0	0	0	0	0	0	0	0	0
1871	Vallaamamidi	0	0	0	0	0	0	0	0	0	0	0
1872	Donimamidi	0	0	0	0	0	0	0	0	0	0	0
1873	Jurrai	0	0	0	0	0	0	0	0	0	0	0
1874	Gurrala Nunni	0	0	0	0	0	0	0	0	0	0	0
1875	Yedulagaravu	0	0	0	0	0	0	0	0	0	0	0
1876	Rachakanuku	0	0	0	0	0	0	0	0	0	0	0
Total		2010	1405	1467.4	115.8	24.8	5556	90.2	250	9168.4	2280.8	7227.8

**Census of India 2011- Village Directory
Amenities and Land use (As on 2009)**

Name of District : Visakhapatnam

Location Code No.: 544

Name of Mandal Parishad : G.Madugula

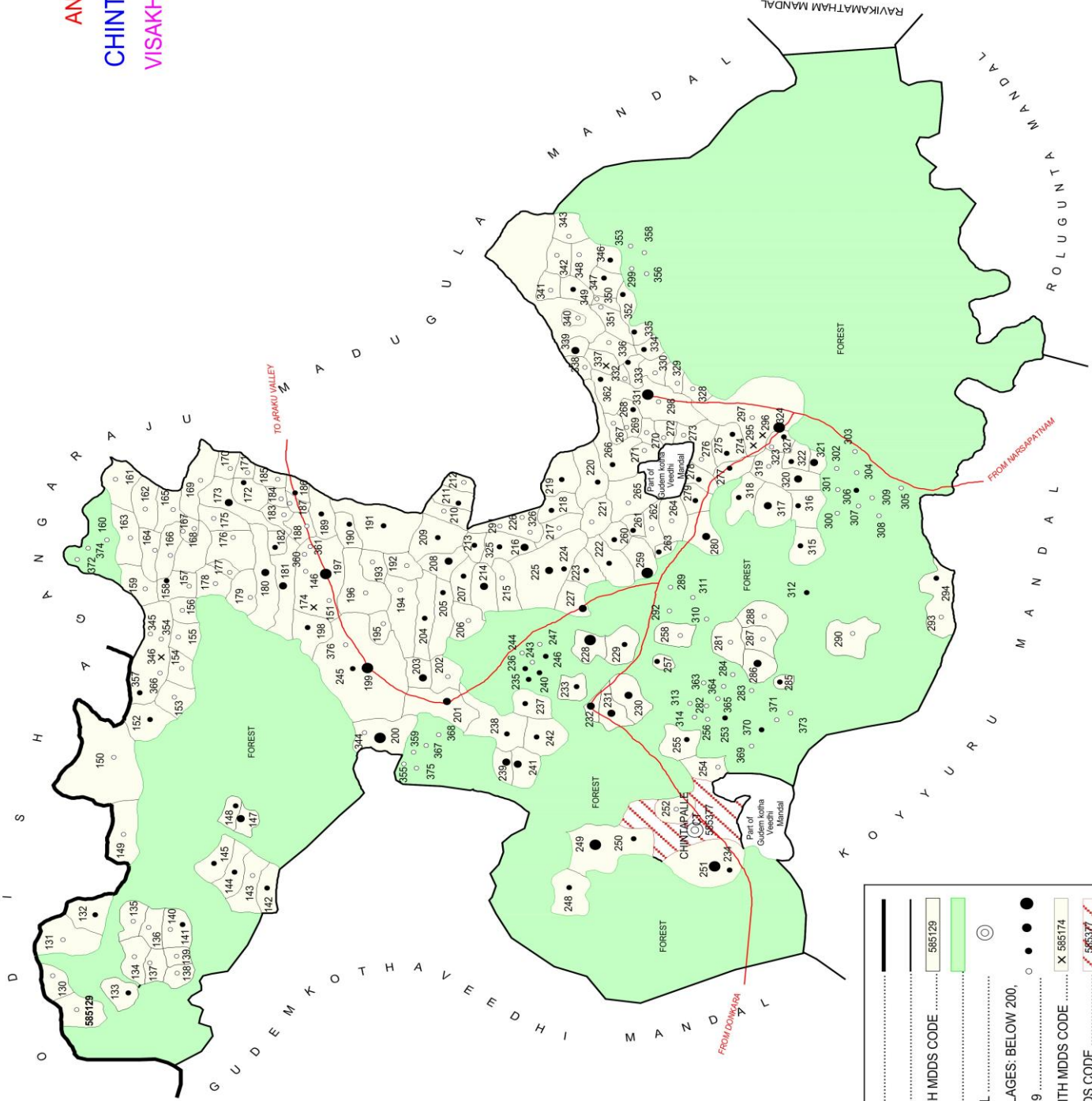
Location Code No.: 0523

Land Use					Name of three most important commodities manufactured			Name of Village	Sl. No.
Area irrigated by source (in hectare).					First	Second	Third		
Canals (C)	Wells/Tube-wells(W/TW)	Tanks/Lakes(T/L)	Water Falls(WF)	Others(O)					
115	116	117	118	119	120	121	122	2	1
0	0	0	0	0				Buttakota	1866
0	0	0	0	0				Kotha Kondalu	1867
0	0	0	0	0				Kichannoli	1868
0	0	0	0	0				Peddapolam	1869
0	0	0	0	0				Ambili Mamidi	1870
0	0	0	0	0				Vallaamamidi	1871
0	0	0	0	0				Donimamidi	1872
0	0	0	0	0				Jurrai	1873
0	0	0	0	0				Gurrala Nunni	1874
0	0	0	0	0				Yedulagaravu	1875
0	0	0	0	0				Rachakanuku	1876
0	0	0	0	2286					

INDIA

ANDHRA PRADESH
CHINTAPALLE MANDAL
VISAKHAPATNAM DISTRICT

NOT TO SCALE



.....	BOUNDARY, STATE
—	MANDAL
—	VILLAGE WITH MDDS CODE 585129
■	FOREST
○	HEADQUARTERS, MANDAL
○	POPULATION SIZE OF VILLAGES: BELOW 200,
●	200-499, 500-999, 1000-4999
○	UNINHABITED VILLAGE WITH MDDS CODE 585174
○	CENSUS TOWN WITH MDDS CODE 585377
—	IMPORTANT METALLED ROADS

NOTE:- 1. Chintapalle (377) village is fully included in Chintapalle CT.

AREA : 697.68 Sq.Kms.
 POPULATION : 71,640
 No. OF TOWNS : 1
 No. OF VILLAGES : 248
 DISTANCE FROM Dist. H.Qtrs.
 TO MANDAL H.Qtrs. : 167 Kms.

**ALPHABETICAL LIST OF VILLAGES (MANDAL PARISHAD WISE)
VISAKHAPATNAM DISTRICT**

Sl. No.	Name of Village	2011 Census Location Code No.	2001 Census Location Code No.
1	2	3	4
Name of Mandal Parishad : Chintapalle			
Name of Mandal : Chintapalle (0009)			
1	Anjalam	2854404849585352	2813000901635300
2	Annaram	2854404849585197	2813000901619700
3	Antharla	2854404849585251	2813000901625100
4	Asirada	2854404849585329	2813000901633000
5	Baddimetta	2854404849585322	2813000901632300
6	Balabadram	2854404849585338	2813000901633900
7	Balajipeta	2854404849585252	2813000901625300
8	Balapam	2854404849585152	2813000901615200
9	Bandabayalu	2854404849585203	2813000901620300
10	Bangarugummi	2854404849585271	2813000901627200
11	Barikadorapakalu @ Rajupakalu	2854404849585277	2813000901627800
12	Basangi Kothuru	2854404849585266	2813000901626700
13	Bayalukinchangi	2854404849585241	2813000901624100
14	Bayapadu	2854404849585265	2813000901626600
15	Bemudichatru	2854404849585366	2813000901636700
16	Bennaram	2854404849585208	2813000901620800
17	Bennaram	2854404849585220	2813000901622000
18	Bheemanapalle	2854404849585328	2813000901632900
19	Bheemanupalle	2854404849585166	2813000901616600
20	Bheemasingi	2854404849585223	2813000901622300
21	Boddajuvvi	2854404849585184	2813000901618400
22	Boddaputtu	2854404849585160	2813000901616000
23	Bokkellu	2854404849585165	2813000901616500
24	Borramamidi	2854404849585303	2813000901630400
25	Bourthy	2854404849585245	2813000901624500
26	Bowda	2854404849585334	2813000901633500
27	Boyalagudem	2854404849585310	2813000901631100
28	Budidapadu	2854404849585262	2813000901626300
29	Buradamamidi	2854404849585134	2813000901613400
30	Burisingi	2854404849585260	2813000901626100
31	Burugubailu	2854404849585138	2813000901613800
32	Busibanda	2854404849585358	2813000901635900
33	Busulakota	2854404849585346	2813000901634700
34	Chadalapadu	2854404849585244	2813000901624400
35	Chadipeta	2854404849585250	2813000901625000
36	Chavatapadu	2854404849585236	2813000901623600
37	Cheemalabayalu	2854404849585361	2813000901636200
38	Cherapalle	2854404849585239	2813000901623900
39	Cherukumpakalu	2854404849585201	2813000901620100
40	Cheruvuru	2854404849585132	2813000901613200
41	Chilakalamamidi	2854404849585253	2813000901625400
42	Chinna Gedda	2854404849585231	2813000901623100
43	Chinna Rajupakalu	2854404849585272	2813000901627300
44	Chinnabarada	2854404849585316	2813000901631700
45	Chinnayyapalem	2854404849585348	2813000901634900
46	Chinthaluru	2854404849585259	2813000901626000
47	Chitrallagoppu	2854404849585323	2813000901632400
48	Chittamgaruvu	2854404849585171	2813000901617100
49	Chowdupalle	2854404849585249	2813000901624900
50	Dasuduveedhi	2854404849585297	2813000901629800

ALPHABETICAL LIST OF VILLAGES (MANDAL PARISHAD WISE)
VISAKHAPATNAM DISTRICT

Sl. No.	Name of Village	2011 Census Location Code No.	2001 Census Location Code No.
1	2	3	4
Name of Mandal Parishad : Chintapalle			
Name of Mandal : Chintapalle (0009)			
51	Debbagaruvu	2854404849585226	2813000901622600
52	Degalapalem	2854404849585217	2813000901621700
53	Digavalasapalle	2854404849585136	2813000901613600
54	Digijanaba	2854404849585131	2813000901613100
55	Diguvapakalu	2854404849585319	2813000901632000
56	Domalagondhi	2854404849585195	2813000901619500
57	Dongalega	2854404849585183	2813000901618300
58	Donipolalu	2854404849585162	2813000901616200
59	Dovarapalle	2854404849585375	2813000901637600
60	Egajanaba	2854404849585130	2813000901613000
61	Egavalasapalle	2854404849585140	2813000901614000
62	Gadapari	2854404849585234	2813000901623400
63	Gaddibanda	2854404849585355	2813000901635600
64	Gangavaram	2854404849585337	2813000901633800
65	Ganugulapadu	2854404849585254	2813000901625500
66	Gattumpakalu	2854404849585330	2813000901633100
67	Genjigedda	2854404849585240	2813000901624000
68	Genjigedda	2854404849585256	2813000901625700
69	Gerrilagadda	2854404849585235	2813000901623500
70	Gochapalle	2854404849585191	2813000901619100
71	Goddibanda	2854404849585146	2813000901614600
72	Godugulametta	2854404849585193	2813000901619300
73	Godugumamidi	2854404849585215	2813000901621500
74	Godugumamidi	2854404849585218	2813000901621800
75	Godugumamidi	2854404849585298	2813000901629900
76	Gondipakalu	2854404849585320	2813000901632100
77	Goppugudiselu	2854404849585156	2813000901615600
78	Gorrelametta	2854404849585167	2813000901616700
79	Gosaigondhi	2854404849585178	2813000901617800
80	Goyyalametta	2854404849585247	2813000901624700
81	Gummidipalem	2854404849585343	2813000901634400
82	Gunnamamidi	2854404849585369	2813000901637000
83	Itikabedda	2854404849585149	2813000901614900
84	Jaduguru	2854404849585179	2813000901617900
85	Jangambanda	2854404849585289	2813000901629000
86	Jangambuddi	2854404849585363	2813000901636400
87	Jangampakalu	2854404849585194	2813000901619400
88	Jangampakalu	2854404849585276	2813000901627700
89	Jeelugumetta	2854404849585211	2813000901621100
90	Jerrigedda	2854404849585313	2813000901631400
91	Joharu	2854404849585186	2813000901618600
92	Joheru	2854404849585151	2813000901615100
93	Junnulu	2854404849585205	2813000901620500
94	Kadasilpa	2854404849585213	2813000901621300
95	Kagulabanda	2854404849585304	2813000901630500
96	Kandulagodi	2854404849585232	2813000901632300
97	Kapasupadu	2854404849585374	2813000901637500
98	Kappagondhi	2854404849585142	2813000901614200
99	Kappalu	2854404849585219	2813000901621900
100	Karakapalle	2854404849585155	2813000901615500

**ALPHABETICAL LIST OF VILLAGES (MANDAL PARISHAD WISE)
VISAKHAPATNAM DISTRICT**

Sl. No.	Name of Village	2011 Census Location Code No.	2001 Census Location Code No.
1	2	3	4
Name of Mandal Parishad : Chintapalle			
Name of Mandal : Chintapalle (0009)			
101	Karakapalle	2854404849585221	2813000901622100
102	Kattubanda	2854404849585187	2813000901618700
103	Kikkisalabanda	2854404849585284	2813000901628500
104	Kilimisingi Durgam	2854404849585172	2813000901617200
105	Kinnerla	2854404849585227	2813000901622700
106	Kitumula	2854404849585159	2813000901615900
107	Kitumula	2854404849585335	2813000901633600
108	Kolanubanda	2854404849585196	2813000901619600
109	Kolapari	2854404849585230	2813000901623000
110	Kommangi	2854404849585286	2813000901628700
111	Kondavanchula	2854404849585315	2813000901631600
112	Korrabanda	2854404849585292	2813000901629300
113	Korukonda	2854404849585135	2813000901613500
114	Korukonda	2854404849585263	2813000901626400
115	Kotagunnalu	2854404849585147	2813000901614700
116	Kothapalem	2854404849585216	2813000901621600
117	Kothaveedhi	2854404849585295	2813000901629600
118	Kothavuru	2854404849585204	2813000901620400
119	Krishnapuram	2854404849585279	2813000901628000
120	Kudumulu	2854404849585141	2813000901614100
121	Kudumusari	2854404849585145	2813000901614500
122	Kudupusingi	2854404849585285	2813000901628600
123	Kummarivanchala	2854404849585198	2813000901619800
124	Kuramanapakalu	2854404849585190	2813000901619000
125	Kurusingi	2854404849585341	2813000901634200
126	Labbangi	2854404849585275	2813000901627600
127	Labbangikothaveedhi	2854404849585274	2813000901627500
128	Lakkavaram	2854404849585367	2813000901636800
129	Lakshmiapuram	2854404849585176	2813000901617600
130	Lambadampalle	2854404849585267	2813000901626800
131	Lammadampalle	2854404849585129	2813000901612900
132	Lammasingi	2854404849585324	2813000901632500
133	Lingalagudi	2854404849585202	2813000901620200
134	Lothugedda	2854404849585199	2813000901619900
135	Lubbagunta	2854404849585283	2813000901628400
136	Lumburu	2854404849585169	2813000901616900
137	Madigunta	2854404849585278	2813000901627900
138	Madimabanda	2854404849585370	2813000901637100
139	Mallavaram	2854404849585233	2813000901623300
140	Mamidipalle	2854404849585225	2813000901622500
141	Mandipalle	2854404849585154	2813000901615400
142	Marrichettu Pakalu	2854404849585270	2813000901627100
143	Matchalamamidi	2854404849585368	2813000901636900
144	Meduru	2854404849585200	2813000901620000
145	Merakalu	2854404849585161	2813000901616100
146	Mulusubanda	2854404849585356	2813000901635700
147	Munthamamidi	2854404849585364	2813000901636500
148	Nadimipalem	2854404849585373	2813000901637400
149	Nagraharam	2854404849585365	2813000901636600
150	Nagulagondi	2854404849585282	2813000901628300

**ALPHABETICAL LIST OF VILLAGES (MANDAL PARISHAD WISE)
VISAKHAPATNAM DISTRICT**

Sl. No.	Name of Village	2011 Census Location Code No.	2001 Census Location Code No.
1	2	3	4
Name of Mandal Parishad : Chintapalle			
Name of Mandal : Chintapalle (0009)			
151	Nimmalapadu	2854404849585148	2813000901614800
152	Nimmalapalem	2854404849585354	2813000901635500
153	Nuthibanda	2854404849585325	2813000901632600
154	Ona Chakarayabanda	2854404849585326	2813000901632700
155	Pakabu	2854404849585339	2813000901634000
156	Palada	2854404849585333	2813000901633400
157	Palamamidi	2854404849585376	2813000901637700
158	Pamulachintabanda	2854404849585287	2813000901628800
159	Panasalapadu	2854404849585189	2813000901618900
160	Pandlimamidi	2854404849585243	2813000901624300
161	Parikalu	2854404849585288	2813000901628900
162	Pasuvulabanda	2854404849585248	2813000901624800
163	Pathapadu	2854404849585340	2813000901634100
164	Pedabarada	2854404849585317	2813000901631800
165	Pedagaruvu	2854404849585175	2813000901617500
166	Pedagondhi	2854404849585177	2813000901617700
167	Pedakonda	2854404849585212	2813000901621200
168	Pedapakalu	2854404849585224	2813000901622400
169	Pina Kothuru	2854404849585238	2813000901623800
170	Pinapadu	2854404849585206	2813000901620600
171	Pinapadu	2854404849585210	2813000901621000
172	Polamabanda	2854404849585360	2813000901636100
173	Polugonta	2854404849585291	2813000901629200
174	Porlubanda	2854404849585307	2813000901630800
175	Pothurajugummalu	2854404849585207	2813000901620700
176	Pothurajugunnalu	2854404849585305	2813000901630600
177	Puligondhi	2854404849585359	2813000901636000
178	Pullalamamidi	2854404849585168	2813000901616800
179	Pulugondhi	2854404849585174	2813000901617400
180	Pusalapalem	2854404849585170	2813000901617000
181	Rachapanasa	2854404849585301	2813000901630200
182	Rachapanukulu	2854404849585332	2813000901633300
183	Rajubanda	2854404849585269	2813000901627000
184	Rakota	2854404849585336	2813000901633700
185	Rallagedda	2854404849585144	2813000901614400
186	Rallagedda Kothuru	2854404849585143	2813000901614300
187	Ravimanupakalu	2854404849585327	2813000901632800
188	Rayipalem	2854404849585371	2813000901637200
189	Regallu	2854404849585209	2813000901620900
190	Regubailu	2854404849585261	2813000901626200
191	Relangi	2854404849585290	2813000901629100
192	Rolugunta	2854404849585299	2813000901630000
193	Routhupayalu	2854404849585258	2813000901625900
194	Rowrimthada	2854404849585321	2813000901632200
195	Sadika	2854404849585257	2813000901625800
196	Sallai	2854404849585255	2813000901625600
197	Samagiri	2854404849585294	2813000901629500
198	Sampangiputtu	2854404849585164	2813000901616400
199	Sanivaram	2854404849585347	2813000901634800
200	Sathyavaram	2854404849585246	2813000901624600

ALPHABETICAL LIST OF VILLAGES (MANDAL PARISHAD WISE)
VISAKHAPATNAM DISTRICT

Sl. No.	Name of Village	2011 Census Location Code No.	2001 Census Location Code No.
1	2	3	4
Name of Mandal Parishad : Chintapalle			
Name of Mandal : Chintapalle (0009)			
201	Seetharamapuram	2854404849585311	2813000901631200
202	Sheekayabanda	2854404849585357	2813000901635800
203	Singavaram	2854404849585350	2813000901635100
204	Singavaram Kothuru	2854404849585351	2813000901635200
205	Siripuram	2854404849585318	2813000901631900
206	Somavaram	2854404849585181	2813000901618100
207	Suddagaruvu	2854404849585182	2813000901618200
208	Tadlapalle	2854404849585133	2813000901613300
209	Tajangi	2854404849585331	2813000901633200
210	Tamarapalle	2854404849585349	2813000901635000
211	Tammingala	2854404849585173	2813000901617300
212	Tappulamamidi	2854404849585309	2813000901631000
213	Teegalametta	2854404849585214	2813000901621400
214	Terapalle	2854404849585280	2813000901628100
215	Thallakota	2854404849585273	2813000901627400
216	Thatibanda	2854404849585300	2813000901630100
217	Thatibanda	2854404849585372	2813000901637300
218	Thatipalem	2854404849585308	2813000901630900
219	Tokapadu	2854404849585153	2813000901615300
220	Totamamidi	2854404849585306	2813000901630700
221	Turamamidi	2854404849585137	2813000901613700
222	Turebongalu	2854404849585342	2813000901634300
223	Turubongulu	2854404849585158	2813000901615800
224	Ubalagaruvu	2854404849585344	2813000901634500
225	Umrasigondi	2854404849585222	2813000901622200
226	Usuruputtu	2854404849585353	2813000901635400
227	Vamigedda	2854404849585242	2813000901624200
228	Vamigedda Kothuru	2854404849585237	2813000901623700
229	Vanajajulu	2854404849585264	2813000901626500
230	Vanchuladurgam	2854404849585163	2813000901616300
231	Vandanapalle	2854404849585157	2813000901615700
232	Vandlamamidi	2854404849585362	2813000901636300
233	Vangasari	2854404849585228	2813000901622800
234	Vanthalapadu	2854404849585188	2813000901618800
235	Vanthamamidi	2854404849585268	2813000901626900
236	Vanthamamidi	2854404849585302	2813000901630300
237	Varathanapalle	2854404849585180	2813000901618000
238	Vedurupalle	2854404849585185	2813000901618500
239	Veeravaram	2854404849585139	2813000901613900
240	Velamjuvvi	2854404849585150	2813000901615000
241	Vookabanda	2854404849585345	2813000901634600
242	Votti Busulu	2854404849585192	2813000901619200
243	Vurisingi	2854404849585229	2813000901622900
244	Yernabilli	2854404849585296	2813000901629700
245	Yerrabanda	2854404849585312	2813000901631300
246	Yerrabommalu	2854404849585281	2813000901628200
247	Yerranabilli	2854404849585314	2813000901631500
248	Yerravaram	2854404849585293	2813000901629400

**Census of India 2011- Village Directory
Amenities and Land use (As on 2009)**

Name of District : Visakhapatnam

Location Code No.: 544

Name of Mandal Parishad : Chintapalle

Location Code No.: 0524

Sl. No.	Name of Village	Location code no.	Total area of the village (in hectares rounded up to one decimal place)	Total population (2011 census)	Number of households (2011 census)	Number of educational amenities available (If not available within the village, the distance range code viz; a for < 5 Kms, b for 5-10 Kms and c for 10+ kms of nearest place where facility is available is given).									
						Pre-Primary school (PP)	Primary school (P)	Middle school (M)	Secondary School (S)	Senior Secondary school (SS)	Degree college of arts science & commerce (ASC)	Engineering college(EC)	Medical college (MC)	Management institute (MI)	Polytechnic (Pt)
1	2	3	4	5	6	7	8	9	10	11	12	13	14	15	16
1877	Lammadampalle	585129	65	154	35	c	1	b	c	c	c	c	c	c	c
1878	Egajanaba	585130	10	117	32	c	b	b	c	c	c	c	c	c	c
1879	Digijanaba	585131	37	172	48	c	1	b	c	c	c	c	c	c	c
1880	Cheruvuru	585132	64	209	52	c	b	b	c	c	c	c	c	c	c
1881	Tadlapalle	585133	36	273	79	c	1	b	c	c	c	c	c	c	c
1882	Buradamamidi	585134	16	46	11	c	a	b	c	c	c	c	c	c	c
1883	Korukonda	585135	56	158	56	c	1	a	c	c	c	c	c	c	c
1884	Digavalasapalle	585136	7	78	20	c	a	a	c	c	c	c	c	c	c
1885	Turamamidi	585137	65	112	30	c	a	b	c	c	c	c	c	c	c
1886	Burugubailu	585138	119	179	51	c	1	b	c	c	c	c	c	c	c
1887	Veeravaram	585139	67	136	33	c	a	a	c	c	c	c	c	c	c
1888	Egavalasapalle	585140	43	71	23	c	a	a	c	c	c	c	c	c	c
1889	Kudumulu	585141	87	244	67	c	b	b	c	c	c	c	c	c	c
1890	Kappagondhi	585142	86	219	45	c	1	b	c	c	c	c	c	c	c
1891	Rallagedda Kothuru	585143	64	190	43	c	a	b	c	c	c	c	c	c	c
1892	Rallagedda	585144	97	232	64	c	1	b	c	c	c	c	c	c	c
1893	Kudumusari	585145	121	365	96	c	1	b	b	c	c	c	c	c	c
1894	Goddibanda	585146	0	34	7	c	b	b	c	c	c	c	c	c	c
1895	Kotagunnalu	585147	305	788	180	c	1	1	c	c	c	c	c	c	c
1896	Nimmalapadu	585148	117	374	80	c	1	a	c	c	c	c	c	c	c
1897	Itikabedda	585149	22	18	6	c	a	a	c	c	c	c	c	c	c
1898	Velamjuvvi	585150	40	141	39	c	1	a	c	c	c	c	c	c	c
1899	Joheru	585151	166	180	39	c	1	a	c	c	c	c	c	c	c

**Census of India 2011- Village Directory
Amenities and Land use (As on 2009)**

Name of District : Visakhapatnam

Location Code No.: 544

Name of Mandal Parishad : Chintapalle

Location Code No.: 0524

Number of educational amenities available (If not available within the village, the distance range code viz; a for <5 Kms, b for 5-10 Kms and c for 10+ kms of nearest place where facility is available is given).				Number of Medical Amenities available. (If not available within the village, the distance range code viz; a for < 5 Kms, b for 5-10 Kms and c for 10+ kms of nearest place where facility is available is given).											Name of Village	Sl. No.
Vocational training school /ITI	Non-formal training centre (NFTC)	Special school for disabled (SSD)	Others (specify)	Community health centre (CHC)	Primary health centre (PHC)	Primary health sub centre (PHS)	Maternity and child welfare centre (MCW)	T. B. clinic (TBC)	Hospital-allopathic (HA)	Hospital-alternative medicine (HO)	Dispensary (D)	Veterinary hospital (VH)	Mobile health clinic (MHC)	Family welfare centre (FWC)		
17	18	19	20	21	22	23	24	25	26	27	28	29	30	31	2	1
c	c	c		c	a	b	c	c	c	c	c	c	1	c	Lammadampalle	1877
c	c	c		c	b	b	c	c	c	c	c	c	1	c	Egajanaba	1878
c	c	c		c	b	b	c	c	c	c	c	c	1	c	Digijanaba	1879
c	c	c		c	c	c	c	c	c	c	c	c	1	c	Cheruvuru	1880
c	c	c		c	c	b	c	c	c	c	c	c	1	c	Tadlapalle	1881
c	c	c		c	c	c	c	c	c	c	c	c	1	c	Buradamamidi	1882
c	c	c		c	1	c	c	c	c	c	c	c	c	c	Korukonda	1883
c	c	c		c	a	c	c	c	c	c	c	c	1	c	Digavalasapalle	1884
c	c	c		c	c	c	c	c	c	c	c	c	1	c	Turamamidi	1885
c	c	c		c	1	c	c	c	c	c	c	c	c	c	Burugubailu	1886
c	c	c		c	a	b	c	c	c	c	c	c	1	c	Veeravaram	1887
c	c	c		c	c	c	c	c	c	c	c	c	1	c	Egavalasapalle	1888
c	c	c		c	c	a	c	c	c	c	c	c	1	c	Kudumulu	1889
c	c	c		c	c	b	c	c	c	c	c	c	1	c	Kappagonthi	1890
c	c	c		c	b	c	c	c	c	c	c	c	1	c	Rallagedda Kothuru	1891
c	c	c		c	a	a	c	c	c	c	c	c	1	c	Rallagedda	1892
c	c	c		c	b	1	c	c	c	c	c	b	c	c	Kudumusari	1893
c	c	c		c	c	b	c	c	c	c	c	c	1	c	Goddibanda	1894
c	c	c		c	1	1	c	c	c	c	c	c	c	c	Kotagunnalu	1895
c	c	c		c	b	b	c	c	c	c	c	c	1	c	Nimmalapadu	1896
c	c	c		c	a	b	c	c	c	c	c	c	1	c	Itikabedda	1897
c	c	c		c	c	a	c	c	c	c	c	c	1	c	Velamjuvvi	1898
c	c	c		c	a	a	c	c	c	c	c	c	1	c	Joheru	1899

**Census of India 2011- Village Directory
Amenities and Land use (As on 2009)**

Name of District : Visakhapatnam

Location Code No.: 544

Name of Mandal Parishad : Chintapalle

Location Code No.: 0524

Sl. No.	Name of Village	Number of Non-Government Medical Amenities available.							Availability of drinking water - Yes / No								
		Charitable non Govt. hospital/Nursing home.	Medical practitioner with MBBS Degree	Medical practitioner with other degree	Medical practitioner with no degree	Traditional practitioner and faith healer	Medicine Shop	Others	Tap water (Treated/Untreated)	Well water (Covered / Uncovered well)	Hand Pump	Tube wells / Bore well	Spring	River / Canal	Tank / Pond / Lake	Others	
1	2	32	33	34	35	36	37	38	39	40	41	42	43	44	45	46	
1877	Lammadampalle	0	0	0	0	0	0	0	No	No	No	No	Yes	No	No	No	
1878	Egajanaba	0	0	0	0	1	0	0	No	No	No	No	Yes	No	No	No	
1879	Digijanaba	0	0	0	0	1	0	0	No	No	No	No	Yes	No	No	No	
1880	Cheruvuru	0	0	0	0	1	0	0	No	No	No	No	Yes	No	No	No	
1881	Tadlapalle	0	0	0	0	1	0	0	No	No	No	No	Yes	No	No	No	
1882	Buradamamidi	0	0	0	0	0	0	0	No	No	No	No	Yes	No	No	No	
1883	Korukonda	0	0	0	0	1	0	0	No	Yes	Yes	No	Yes	No	No	No	
1884	Digavalasapalle	0	0	0	0	1	0	0	No	No	No	No	Yes	No	No	No	
1885	Turamamidi	0	0	0	0	1	0	0	No	No	No	No	Yes	No	No	No	
1886	Burugubailu	0	0	0	0	1	0	0	No	Yes	Yes	No	No	No	No	No	
1887	Veeravaram	0	0	0	0	1	0	0	No	No	No	No	Yes	No	No	No	
1888	Egavalasapalle	0	0	0	0	1	0	0	No	No	No	No	Yes	No	No	No	
1889	Kudumulu	0	0	0	0	0	0	0	No	No	No	No	Yes	No	No	No	
1890	Kappagondhi	0	0	0	0	1	0	0	No	Yes	Yes	No	No	No	No	No	
1891	Rallagedda Kothuru	0	0	0	0	1	0	0	No	No	Yes	Yes	No	No	No	No	
1892	Rallagedda	0	0	0	0	1	0	0	No	Yes	No	Yes	No	No	No	No	
1893	Kudumusari	0	0	0	0	0	0	0	No	Yes	Yes	No	No	No	No	No	
1894	Goddibanda	0	0	0	0	0	0	0	No	Yes	No	No	Yes	No	No	No	
1895	Kotagunnalu	0	0	0	0	0	0	0	No	Yes	Yes	No	No	No	No	No	
1896	Nimmalapadu	0	0	0	0	0	0	0	No	Yes	Yes	No	Yes	No	No	No	
1897	Itikabedda	0	0	0	1	0	0	0	No	No	No	No	Yes	No	No	No	
1898	Velamjuvvi	0	0	0	0	1	0	0	No	Yes	Yes	No	No	No	No	No	
1899	Joheru	0	0	0	0	1	0	0	No	Yes	No	No	Yes	No	No	No	

**Census of India 2011- Village Directory
Amenities and Land use (As on 2009)**

Name of District : Visakhapatnam

Location Code No.: 544

Name of Mandal Parishad : Chintapalle

Location Code No.: 0524

Availability of toilet & others Yes / No				Communication and transport facilities (If amenities available code -Yes is given except for Village Pin Code ,If not available within the village , the distance range code viz; a for < 5 Kms, b for 5-10 Kms and c for 10+ kms of nearest place where facility is available is given).									Name of Village	Sl. No.
Community toilet including bath.	Community toilet excluding bath.	Rural sanitary mart or sanitary hardware outlet available near the village.	Community bio- gas or recycle of waste for productive use.	Post office(PO)	Sub post office (SPO)	Post & Telegraph office (P&TO)	Village Pin Code	Telephones (Land lines)	Public call office (PCO)	Mobile phone coverage	Internet cafes/ Common service centre (CSC)			
47	48	49	50	51	52	53	54	55	56	57	58	2	1	
No	No	No	No	c	c	c	531111	c	c	c	c	Lammadampalle	1877	
No	No	No	No	c	c	c	531111	c	c	c	c	Egajanaba	1878	
No	No	No	No	c	c	c	531111	c	c	c	c	Digijanaba	1879	
No	No	No	No	c	c	c	531111	c	c	c	c	Cheruvuru	1880	
No	No	No	No	c	c	c	531111	c	c	c	c	Tadlapalle	1881	
No	No	No	No	c	c	c	531111	c	c	c	c	Buradamamidi	1882	
No	No	No	No	c	c	c	531111	c	c	c	c	Korukonda	1883	
No	No	No	No	c	c	c	531111	c	c	c	c	Digavalasapalle	1884	
No	No	No	No	c	c	c	531111	c	c	c	c	Turamamidi	1885	
No	No	No	No	c	c	c	531111	c	c	c	c	Burugubailu	1886	
No	No	No	No	c	c	c	531111	c	c	c	c	Veeravaram	1887	
No	No	No	No	c	c	c	531111	c	c	c	c	Egavalasapalle	1888	
No	No	No	No	c	c	c	531111	c	c	c	c	Kudumulu	1889	
No	No	No	No	c	c	c	531111	c	c	c	c	Kappagondhi	1890	
No	No	No	No	c	c	c	531111	c	c	c	c	Rallagedda Kothuru	1891	
No	No	No	No	c	c	c	531111	c	c	c	c	Rallagedda	1892	
No	No	No	No	c	b	c	531111	b	c	b	c	Kudumusari	1893	
No	No	No	No	c	c	c	531111	c	c	c	c	Goddibanda	1894	
No	No	No	No	c	c	c	531111	c	c	c	c	Kotagunnalu	1895	
No	No	No	No	c	c	c	531111	b	c	b	c	Nimmalapadu	1896	
No	No	No	No	c	c	c	531111	c	c	c	c	Itikabedda	1897	
No	No	No	No	c	c	c	531111	c	c	b	c	Velamjuvvi	1898	
No	No	No	No	c	c	c	531111	c	c	c	c	Joheru	1899	

**Census of India 2011- Village Directory
Amenities and Land use (As on 2009)**

Name of District : Visakhapatnam

Location Code No.: 544

Name of Mandal Parishad : Chintapalle

Location Code No.: 0524

Sl. No.	Name of Village	Communication and transport facilities (If amenities available code -Yes is given except for Village Pin Code, If not available within the village, the distance range code viz; a for < 5 Kms, b for 5-10 Kms and c for 10+ kms of nearest place where facility is available is given).									
		Private courier facility	Bus service (Public & Private)	Railway stations	Auto/Modified Autos	Taxis and Vans	Tractors	Cycle-pulled rickshaws(Manual & Machine driven)	Carts driven by animals	Sea /River ferry service	
1	2	59	60	61	62	63	64	65	66	67	
1877	Lammadampalle	c	c	c	c	c	c	c	c	c	
1878	Egajanaba	c	c	c	c	c	c	c	c	c	
1879	Digijanaba	c	c	c	c	c	c	c	c	c	
1880	Cheruvuru	c	c	c	c	c	c	c	c	c	
1881	Tadlapalle	c	c	c	c	c	c	c	c	c	
1882	Buradamamidi	c	a	c	c	c	c	c	c	c	
1883	Korukonda	c	Yes	c	c	c	c	c	c	c	
1884	Digavalasapalle	c	a	c	c	c	c	c	c	c	
1885	Turamamidi	c	c	c	c	c	c	c	c	c	
1886	Burugubailu	c	c	c	c	c	c	c	c	c	
1887	Veeravaram	c	c	c	c	c	c	c	c	c	
1888	Egavalasapalle	c	c	c	c	c	c	c	c	c	
1889	Kudumulu	c	c	c	c	c	c	c	c	c	
1890	Kappagondhi	c	c	c	c	c	c	c	c	c	
1891	Rallagedda Kothuru	c	c	c	c	c	c	c	c	c	
1892	Rallagedda	c	c	c	c	c	c	c	c	c	
1893	Kudumusari	c	c	c	c	c	c	c	c	c	
1894	Goddibanda	c	c	c	c	c	c	c	c	c	
1895	Kotagunnalu	c	c	c	c	c	c	c	c	c	
1896	Nimmalapadu	c	c	c	c	c	c	c	c	c	
1897	Itikabedda	c	c	c	c	c	c	c	c	c	
1898	Velamjuvvi	c	c	c	c	c	c	c	c	c	
1899	Joheru	c	c	c	c	c	c	c	c	c	

**Census of India 2011- Village Directory
Amenities and Land use (As on 2009)**

Name of District : Visakhapatnam

Location Code No.: 544

Name of Mandal Parishad : Chintapalle

Location Code No.: 0524

Village connected to highways,village roads, banks & credit societies (If amenities available code -Yes is given, If not available within the village , the distance range code viz; a for < 5 Kms, b for 5-10 Kms and c for 10+ kms of nearest place where facility is available is given).												Name of Village	Sl. No.
Connected to national highway(NH)	Connected to state highway(SH)	Connected to major district road (MDR)	Connected to others district road	Pucca roads	Kutchcha roads	Water bounded macadam(WBM) roads	Navigable waterway (river/canal)(NW)	Footpaths (FP)	Commercial & Co-operative Banks	ATM	Agricultural Credit Societies		
68	69	70	71	72	73	74	75	76	77	78	79	2	1
c	c	c	c	a	Yes	b		Yes	c	c	c	Lammadampalle	1877
c	c	c	c	b	Yes	b		Yes	c	c	c	Egajanaba	1878
c	c	c	c	b	Yes	b		Yes	c	c	c	Digijanaba	1879
c	c	c	c	b	Yes	b		Yes	c	c	c	Cheruvuru	1880
c	c	c	c	a	Yes	b		Yes	c	c	c	Tadlapalle	1881
c	c	c	c	b	Yes	c		Yes	c	c	c	Buradamamidi	1882
c	c	c	c	a	Yes	b		Yes	c	c	c	Korukonda	1883
c	c	c	c	a	Yes	c		Yes	c	c	c	Digavalasapalle	1884
c	c	c	c	b	Yes	b		Yes	c	c	c	Turamamidi	1885
c	c	c	c	a	Yes	b		Yes	c	c	c	Burugubailu	1886
c	c	c	c	a	Yes	b		Yes	c	c	c	Veeravaram	1887
c	c	c	c	b	Yes	c		Yes	c	c	c	Egavalasapalle	1888
c	c	c	c	b	Yes	b		Yes	c	c	c	Kudumulu	1889
c	c	c	c	b	Yes	b		Yes	c	c	c	Kappagondhi	1890
c	c	c	c	b	Yes	b		Yes	c	c	c	Rallagedda Kothuru	1891
c	c	c	c	a	Yes	b		Yes	c	c	c	Rallagedda	1892
c	c	c	c	b	Yes	b		Yes	c	c	c	Kudumusari	1893
c	c	c	c	b	Yes	c		Yes	c	c	c	Goddibanda	1894
c	c	c	c	Yes	Yes	b		Yes	c	c	c	Kotagunnaalu	1895
c	c	c	c	a	Yes	b		Yes	c	c	c	Nimmalapadu	1896
c	c	c	c	a	Yes	c		Yes	c	c	c	Itikabedda	1897
c	c	c	c	a	Yes	b		Yes	c	c	c	Velamjuvvi	1898
c	c	c	c	a	Yes	b		Yes	c	c	c	Joheru	1899

**Census of India 2011- Village Directory
Amenities and Land use (As on 2009)**

Name of District : Visakhapatnam

Location Code No.: 544

Name of Mandal Parishad : Chintapalle

Location Code No.: 0524

Sl. No.	Name of Village	Availability of miscellaneous facilities (If amenities available code -Yes is given, If not available within the village, the distance range code viz; a for < 5 Kms, b for 5-10 Kms and c for 10+ kms of nearest place where facility is available is given).									
		Self-Help Group (SHG)	Public distribution system (PDS) shop	Mandis / Regular market	Weekly Haat	Agricultural marketing society	Integrated Child Development Scheme (Nutritional Centres)	Anganwadi Centre (Nutritional Centres)	Others (Nutritional Centres)	ASHA (Accredited Social Health Activist)	Community centre with/without TV
1	2	80	81	82	83	84	85	86	87	88	89
1877	Lammadampalle	Yes	b	c	b	c	c	Yes	Yes	c	c
1878	Egajanaba	Yes	b	c	b	c	c	Yes	Yes	c	c
1879	Digijanaba	Yes	b	c	b	c	c	Yes	Yes	b	c
1880	Cheruvuru	Yes	c	c	c	c	c	Yes	Yes	c	c
1881	Tadlapalle	Yes	c	c	c	c	c	Yes	Yes	c	c
1882	Buradamamidi	Yes	b	c	c	c	c	a	Yes	c	c
1883	Korukonda	Yes	Yes	c	Yes	c	c	Yes	Yes	Yes	c
1884	Digavalasapalle	Yes	a	c	a	c	c	c	Yes	c	a
1885	Turamamidi	Yes	c	c	c	c	c	Yes	Yes	c	c
1886	Burugubailu	Yes	c	c	c	c	c	Yes	Yes	c	c
1887	Veeravaram	Yes	c	c	c	c	c	Yes	Yes	c	c
1888	Egavalasapalle	Yes	b	c	b	c	c	Yes	Yes	c	c
1889	Kudumulu	Yes	b	c	b	c	c	Yes	Yes	c	c
1890	Kappagondhi	Yes	b	c	b	c	c	Yes	Yes	c	c
1891	Rallagedda Kothuru	Yes	b	c	b	c	c	Yes	Yes	c	c
1892	Rallagedda	Yes	b	c	b	c	c	Yes	Yes	c	c
1893	Kudumusari	Yes	a	c	b	c	c	Yes	Yes	Yes	c
1894	Goddibanda	Yes	b	c	b	c	c	b	Yes	b	c
1895	Kotagunnalu	Yes	a	c	c	c	c	Yes	Yes	Yes	c
1896	Nimmalapadu	Yes	a	c	b	c	c	Yes	Yes	c	c
1897	Itikabedda	Yes	a	c	a	c	c	Yes	Yes	c	c
1898	Velamjuvvi	Yes	b	c	b	c	c	Yes	Yes	c	c
1899	Joheru	Yes	a	c	c	c	c	Yes	Yes	Yes	c

**Census of India 2011- Village Directory
Amenities and Land use (As on 2009)**

Name of District : Visakhapatnam

Location Code No.: 544

Name of Mandal Parishad : Chintapalle

Location Code No.: 0524

Availability of miscellaneous facilities (If amenities available code -Yes is given, If not available within the village, the distance range code viz; a for < 5 Kms, b for 5-10 Kms and c for 10+ kms of nearest place where facility is available is given).								Availability of electricity (Yes/No)				Nearest Town		Name of Village	Sl. No.
Sports Field,	Sports Club / Recreation Centre	Cinema / Video Hall	Public Library	Public Reading Room	Newspaper Supply	Assembly Polling station	Birth & Death Registration Office	Power Supply for Domestic Use (ED)	Power Supply for Agricultural Use (EAG)	Power Supply for Commercial Use (EC)	Power Supply for All Uses (EA)	Name	Distance range code i.e. a for <5 Kms, b for 5-10 Kms and c for 10+ kms		
90	91	92	93	94	95	96	97	98	99	100	101	102	103	2	1
c	c	c	c	c	Yes	b	b	Yes	No	No	No	Anakapalle	c	Lammadampalle	1877
c	c	c	c	c	Yes	b	b	Yes	No	No	No	Anakapalle	c	Egajanaba	1878
c	c	c	c	c	Yes	b	b	Yes	No	No	No	Anakapalle	c	Digijanaba	1879
c	c	c	c	c	Yes	b	Yes	Yes	No	No	No	Anakapalle	c	Cheruvuru	1880
c	c	c	c	c	Yes	b	b	Yes	No	No	No	Anakapalle	c	Tadlapalle	1881
c	c	c	c	c	Yes	b	b	Yes	No	No	No	Anakapalle	c	Buradamamidi	1882
c	c	c	c	c	Yes	a	a	Yes	No	No	No	Anakapalle	c	Korukonda	1883
c	c	c	c	c	Yes	a	c	Yes	No	No	No	Anakapalle	c	Digavalasapalle	1884
c	c	c	c	c	Yes	b	b	Yes	No	No	No	Anakapalle	c	Turamamidi	1885
c	c	c	c	c	Yes	a	a	Yes	No	No	No	Anakapalle	c	Burugubailu	1886
c	c	c	c	c	Yes	b	b	Yes	No	No	No	Anakapalle	c	Veeravaram	1887
c	c	c	c	c	Yes	a	a	Yes	No	No	No	Anakapalle	c	Egavalasapalle	1888
c	c	c	c	c	Yes	b	b	Yes	No	No	No	Anakapalle	c	Kudumulu	1889
c	c	c	c	c	Yes	b	b	Yes	No	No	No	Anakapalle	c	Kappagondhi	1890
c	c	c	c	c	Yes	b	b	Yes	No	No	No	Anakapalle	c	Rallagedda Kothuru	1891
c	c	c	c	c	Yes	b	b	Yes	No	No	No	Anakapalle	c	Rallagedda	1892
c	c	c	c	c	Yes	Yes	b	Yes	No	No	No	Anakapalle	c	Kudumusari	1893
c	c	c	c	c	b	b	b	Yes	No	No	No	Anakapalle	c	Goddibanda	1894
c	c	c	c	c	Yes	a	a	Yes	No	No	No	Anakapalle	c	Kotagunnu	1895
c	c	c	c	c	Yes	a	a	Yes	No	No	No	Anakapalle	c	Nimmalapadu	1896
c	c	c	c	c	b	b	b	Yes	No	No	No	Anakapalle	c	Itikabedda	1897
c	c	c	c	c	Yes	b	c	Yes	No	No	No	Anakapalle	c	Velamjuvvi	1898
c	c	c	c	c	Yes	a	a	Yes	No	No	No	Anakapalle	c	Joheru	1899

Census of India 2011- Village Directory
Amenities and Land use (As on 2009)

Name of District : Visakhapatnam

Location Code No.: 544

Name of Mandal Parishad : Chintapalle

Location Code No.: 0524

Sl. No.	Name of Village	Land Use										
		Area under different types of land use (in hectares rounded up to one decimal place)										
1	2	104	105	106	107	108	109	110	111	112	113	114
		Forests	Area under Non-agricultural Uses	Barren and Un-cultivable land	Permanent Pastures and Other Grazing Lands	Land Under Miscellaneous Tree Crops etc.	Culturable Waste Land	Fallow lands other than current fallows	Current Fallows	Net Area Sown	Total Irrigated Land Area	Total Un-irrigated Land Area
1877	Lammadampalle	0	2	0	0	0	2	0	0	61	0	61
1878	Egajanaba	0	0	0.8	0	0	0	0	0	9.2	0	9.2
1879	Digijanaba	0	0	21.4	0	0	0	0	0	15.6	0	15.6
1880	Cheruvuru	0	0	1.2	0	0	46.8	0	0	16	0	16
1881	Tadlapalle	0	0	1.9	0	0	8.6	0	0	25.5	0	25.5
1882	Buradamamidi	0	0	0.2	0	0	2.8	0	0	13	0	13
1883	Korukonda	0	0	0.2	0	0	22.8	0	0	33	0	33
1884	Digavalasapalle	0	0	0.1	0	0	0	0	0	6.9	0	6.9
1885	Turamamidi	0	0	7.1	0	0	33	0	0	24.9	0	24.9
1886	Burugubailu	0	0	5.2	0	0	53.4	0	0	60.4	0	60.4
1887	Veeravaram	0	0	17.6	0	22.9	0	0	0	26.5	0	26.5
1888	Egavalasapalle	0	0	22.1	0	0	5	0	0	15.9	0	15.9
1889	Kudumulu	0	0	0	0	0	23.4	0	0	63.6	0	63.6
1890	Kappagondhi	0	0	0.1	0	0	42.6	0	0	43.3	0	43.3
1891	Rallagedda Kothuru	0	0	44.3	0	0	1.3	0	0	18.4	0	18.4
1892	Rallagedda	0	0	3	0	0	55.5	0	0	38.5	0	38.5
1893	Kudumusari	0	0	8.1	0	0	26.3	0	0	86.6	0	86.6
1894	Goddibanda	0	0	0	0	0	0	0	0	0	0	0
1895	Kotagunnaalu	0	0	102.4	0	0	0	0	0	202.6	0	202.6
1896	Nimmalapadu	0	0	3	0	0	13.7	0	0	100.3	0	100.3
1897	Itikabedda	0	0	7	0	0	1.9	0	0	13.1	0	13.1
1898	Velamjuvvi	0	0	1.8	0	0	36.2	0	0	2	0	2
1899	Joheru	0	0	85.1	0	0	0	0	0	80.9	0	80.9

**Census of India 2011- Village Directory
Amenities and Land use (As on 2009)**

Name of District : Visakhapatnam

Location Code No.: 544

Name of Mandal Parishad : Chintapalle

Location Code No.: 0524

Land Use					Name of three most important commodities manufactured			Name of Village	Sl. No.
Area irrigated by source (in hectare).					First	Second	Third		
Canals (C)	Wells/Tube-wells(W/TW)	Tanks/Lakes(T/L)	Water Falls(WF)	Others(O)	120	121	122	2	1
0	0	0	0	0				Lammadampalle	1877
0	0	0	0	0				Egajanaba	1878
0	0	0	0	0				Digijanaba	1879
0	0	0	0	0				Cheruvuru	1880
0	0	0	0	0				Tadlapalle	1881
0	0	0	0	0				Buradamamidi	1882
0	0	0	0	0				Korukonda	1883
0	0	0	0	0				Digavalasapalle	1884
0	0	0	0	0				Turamamidi	1885
0	0	0	0	0				Burugubailu	1886
0	0	0	0	0				Veeravaram	1887
0	0	0	0	0				Egavalasapalle	1888
0	0	0	0	0				Kudumulu	1889
0	0	0	0	0				Kappagondhi	1890
0	0	0	0	0				Rallagedda Kothuru	1891
0	0	0	0	0				Rallagedda	1892
0	0	0	0	0				Kudumusari	1893
0	0	0	0	0				Goddibanda	1894
0	0	0	0	0				Kotagunna	1895
0	0	0	0	0				Nimmalapadu	1896
0	0	0	0	0				Itikabedda	1897
0	0	0	0	0				Velamjuvvi	1898
0	0	0	0	0				Joheru	1899

**Census of India 2011- Village Directory
Amenities and Land use (As on 2009)**

Name of District : Visakhapatnam

Location Code No.: 544

Name of Mandal Parishad : Chintapalle

Location Code No.: 0524

Sl. No.	Name of Village	Location code no.	Total area of the village (in hectares rounded up to one decimal place)	Total population (2011 census)	Number of households (2011 census)	Number of educational amenities available (If not available within the village, the distance range code viz; a for < 5 Kms, b for 5-10 Kms and c for 10+ kms of nearest place where facility is available is given).									
						Pre-Primary school (PP)	Primary school (P)	Middle school (M)	Secondary School (S)	Senior Secondary school (SS)	Degree college of arts science & commerce (ASC)	Engineering college(EC)	Medical college (MC)	Management institute (MI)	Polytechnic (Pt)
1	2	3	4	5	6	7	8	9	10	11	12	13	14	15	16
1900	Balapam	585152	82	452	69	c	1	1	c	c	c	c	c	c	c
1901	Tokapadu	585153	14	47	14	c	b	b	c	c	c	c	c	c	c
1902	Mandipalle	585154	8	112	31	c	1	b	c	c	c	c	c	c	c
1903	Karakapalle	585155	5	119	25	c	b	b	c	c	c	c	c	c	c
1904	Goppugudiselu	585156	14	77	20	c	1	b	c	c	c	c	c	c	c
1905	Vandanapalle	585157	12	67	15	c	b	b	c	c	c	c	c	c	c
1906	Turubongulu	585158	76	202	51	c	1	c	c	c	c	c	c	c	c
1907	Kitumula	585159	21	152	34	c	1	1	c	c	c	c	c	c	c
1908	Boddaputtu	585160	54	197	35	c	1	a	c	c	c	c	c	c	c
1909	Merakalu	585161	28	168	34	c	1	b	c	c	c	c	c	c	c
1910	Donipolalu	585162	58	95	28	c	1	c	c	c	c	c	c	c	c
1911	Vanchuladurgam	585163	25	38	11	c	1	b	b	c	c	c	c	c	c
1912	Sampangiputtu	585164	70	118	32	c	1	1	c	c	c	c	c	c	c
1913	Bokkellu	585165	14	17	5	c	a	a	c	c	c	c	c	c	c
1914	Bheemanupalle	585166	25	103	26	c	a	b	b	c	c	c	c	c	c
1915	Gorrelametta	585167	29	42	10	c	a	b	b	c	c	c	c	c	c
1916	Pullalamamidi	585168	19	43	11	c	1	c	c	c	c	c	c	c	c
1917	Lumburu	585169	21	68	19	c	1	c	c	c	c	c	c	c	c
1918	Pusalapalem	585170	10	144	40	c	1	c	c	c	c	c	c	c	c
1919	Chittamgaruvu	585171	45	88	16	c	a	c	c	c	c	c	c	c	c
1920	Kilimisingi Durgam	585172	225	244	62	c	1	c	c	c	c	c	c	c	c
1921	Tammingala	585173	131	615	143	c	1	c	c	c	c	c	c	c	c
1922	Puligondi	585174	0	0	0										

**Census of India 2011- Village Directory
Amenities and Land use (As on 2009)**

Name of District : Visakhapatnam

Location Code No.: 544

Name of Mandal Parishad : Chintapalle

Location Code No.: 0524

Number of educational amenities available (If not available within the village, the distance range code viz; a for <5 Kms, b for 5-10 Kms and c for 10+ kms of nearest place where facility is available is given).				Number of Medical Amenities available. (If not available within the village, the distance range code viz; a for < 5 Kms, b for 5-10 Kms and c for 10+ kms of nearest place where facility is available is given).										Name of Village	Sl. No.	
Vocational training school /ITI	Non-formal training centre (NFTC)	Special school for disabled (SSD)	Others (specify)	Community health centre (CHC)	Primary health centre (PHC)	Primary health sub centre (PHS)	Maternity and child welfare centre (MCW)	T. B. clinic (TBC)	Hospital-allopathic (HA)	Hospital-alternative medicine (HO)	Dispensary (D)	Veterinary hospital (VH)	Mobile health clinic (MHC)			Family welfare centre (FWC)
17	18	19	20	21	22	23	24	25	26	27	28	29	30	31	2	1
c	c	c		c	c	1	c	c	c	c	c	c	c	c	Balapam	1900
c	c	c		c	b	b	c	c	c	c	c	c	1	c	Tokapadu	1901
c	c	c		c	b	b	c	c	c	c	c	c	1	c	Mandipalle	1902
c	c	c		c	b	c	c	c	c	c	c	c	1	c	Karakapalle	1903
c	c	c		c	c	c	c	c	c	c	c	c	1	c	Goppugudiselu	1904
c	c	c		c	c	c	c	c	c	c	c	c	1	c	Vandanapalle	1905
c	c	c		c	c	a	c	c	c	c	c	c	1	c	Turubongulu	1906
c	c	c		c	c	c	c	c	c	c	c	c	1	c	Kitumula	1907
c	c	c		c	c	c	c	c	c	c	c	c	1	c	Boddaputtu	1908
c	c	c		c	c	c	c	c	c	c	c	b	1	c	Merakalu	1909
c	c	c		c	c	a	c	c	c	c	c	c	1	c	Donipolalu	1910
c	c	c		c	b	b	c	c	c	c	c	b	1	c	Vanchuladurgam	1911
c	c	c		c	c	c	c	c	c	c	c	c	1	c	Sampangiputtu	1912
c	c	c		c	c	c	c	c	c	c	c	c	1	c	Bokkellu	1913
c	c	c		c	b	a	c	c	c	c	c	b	1	c	Bheemanupalle	1914
c	c	c		c	b	a	c	c	c	c	c	b	1	c	Gorrelametta	1915
c	c	c		c	c	c	c	c	c	c	c	c	1	c	Pullalamamidi	1916
c	c	c		c	c	c	c	c	c	c	c	c	1	c	Lumburu	1917
c	c	c		c	b	c	c	c	c	c	c	c	1	c	Pusalapalem	1918
c	c	c		c	c	c	c	c	c	c	c	c	1	c	Chittamgaruvu	1919
c	c	c		c	c	c	c	c	c	c	c	c	1	c	Kilimisingi Durgam	1920
c	c	c		c	1	c	c	c	c	c	c	c	b	c	Tammingala	1921
															Puligondi	1922

**Census of India 2011- Village Directory
Amenities and Land use (As on 2009)**

Name of District : Visakhapatnam

Location Code No.: 544

Name of Mandal Parishad : Chintapalle

Location Code No.: 0524

Sl. No.	Name of Village	Number of Non-Government Medical Amenities available.							Availability of drinking water - Yes / No								
		Charitable non Govt. hospital/Nursing home.	Medical practitioner with MBBS Degree	Medical practitioner with other degree	Medical practitioner with no degree	Traditional practitioner and faith healer	Medicine Shop	Others	Tap water (Treated/Untreated)	Well water (Covered / Uncovered well)	Hand Pump	Tube wells / Bore well	Spring	River / Canal	Tank / Pond / Lake	Others	
1	2	32	33	34	35	36	37	38	39	40	41	42	43	44	45	46	
1900	Balapam	0	0	0	0	1	0	0	No	Yes	Yes	No	Yes	No	No	No	
1901	Tokapadu	0	0	0	0	1	0	0	No	No	No	No	Yes	No	No	No	
1902	Mandipalle	0	0	0	0	1	0	0	No	No	No	No	Yes	No	No	No	
1903	Karakapalle	0	0	0	0	0	0	0	No	No	No	No	Yes	No	No	No	
1904	Goppugudiselu	0	0	0	0	0	0	0	No	No	No	No	Yes	No	No	No	
1905	Vandanapalle	0	0	0	0	0	0	0	No	No	Yes	No	Yes	No	No	No	
1906	Turubongulu	0	0	0	0	0	0	0	No	No	No	No	Yes	No	No	No	
1907	Kitumula	0	0	0	0	0	0	0	No	Yes	Yes	No	No	No	No	No	
1908	Boddaputtu	0	0	0	0	0	0	0	No	Yes	Yes	No	No	No	No	No	
1909	Merakalu	0	0	0	0	1	0	0	No	Yes	Yes	No	No	No	No	No	
1910	Donipolalu	0	0	0	0	0	0	0	No	Yes	No	No	No	No	No	No	
1911	Vanchuladurgam	0	0	0	0	0	0	0	No	Yes	Yes	No	No	No	No	No	
1912	Sampangiputtu	0	0	0	0	0	0	0	No	Yes	Yes	No	No	No	No	No	
1913	Bokkellu	0	0	0	0	0	0	0	No	Yes	No	No	No	No	No	No	
1914	Bheemanupalle	0	0	0	0	1	0	0	No	Yes	Yes	No	No	No	No	No	
1915	Gorrelametta	0	0	0	0	0	0	0	No	Yes	No	No	No	No	No	No	
1916	Pullalamamidi	0	0	0	0	0	0	0	No	Yes	No	No	No	No	No	No	
1917	Lumburu	0	0	0	0	0	0	0	No	Yes	No	No	No	No	No	No	
1918	Pusalapalem	0	0	0	0	0	0	0	No	Yes	No	No	No	No	No	No	
1919	Chittamgaruvu	0	0	0	0	0	0	0	No	Yes	No	No	No	No	No	No	
1920	Kilimisingi Durgam	0	0	0	0	1	0	0	No	Yes	No	No	No	No	No	No	
1921	Tammingala	0	0	0	0	1	0	0	No	Yes	No	No	No	No	No	No	
1922	Puligondi																

**Census of India 2011- Village Directory
Amenities and Land use (As on 2009)**

Name of District : Visakhapatnam

Location Code No.: 544

Name of Mandal Parishad : Chintapalle

Location Code No.: 0524

Availability of toilet & others Yes / No				Communication and transport facilities (If amenities available code -Yes is given except for Village Pin Code ,If not available within the village , the distance range code viz; a for < 5 Kms, b for 5-10 Kms and c for 10+ kms of nearest place where facility is available is given).									Name of Village	Sl. No.
Community toilet including bath.	Community toilet excluding bath.	Rural sanitary mart or sanitary hardware outlet available near the village.	Community bio- gas or recycle of waste for productive use.	Post office(PO)	Sub post office (SPO)	Post & Telegraph office (P&TO)	Village Pin Code	Telephones (Land lines)	Public call office (PCO)	Mobile phone coverage	Internet cafes/ Common service centre (CSC)			
47	48	49	50	51	52	53	54	55	56	57	58	2	1	
No	No	No	No	c	c	c	531111	c	c	c	c	Balapam	1900	
No	No	No	No	c	c	c	531111	c	c	c	c	Tokapadu	1901	
No	No	No	No	c	c	c	531111	c	c	c	c	Mandipalle	1902	
No	No	No	No	c	c	c	531111	c	c	c	c	Karakapalle	1903	
No	No	No	No	c	c	c	531111	c	c	c	c	Goppugudiselu	1904	
No	No	No	No	c	c	c	531111	c	c	c	c	Vandanapalle	1905	
No	No	No	No	c	c	c	531111	c	c	c	c	Turubongulu	1906	
No	No	No	No	c	c	c	531111	c	c	c	c	Kitumula	1907	
No	No	No	No	c	c	c	531111	c	c	b	c	Boddaputtu	1908	
No	No	No	No	c	c	c	531111	c	c	b	c	Merakalu	1909	
No	No	No	No	c	c	c	531111	c	c	c	c	Donipolalu	1910	
No	No	No	No	c	b	c	531111	b	c	b	c	Vanchuladurgam	1911	
No	No	No	No	c	c	c	531111	c	c	c	c	Sampangiputtu	1912	
No	No	No	No	c	c	c	531111	c	c	c	c	Bokkellu	1913	
No	No	No	No	c	c	c	531111	c	c	c	c	Bheemanupalle	1914	
No	No	No	No	c	b	c	531111	b	c	b	c	Gorrelametta	1915	
No	No	No	No	c	c	c	531111	c	c	c	c	Pullalamamidi	1916	
No	No	No	No	c	c	c	531111	c	c	c	c	Lumburu	1917	
No	No	No	No	c	c	c	531111	b	c	Yes	c	Pusalapalem	1918	
No	No	No	No	c	c	c	531111	b	c	b	c	Chittamaruvu	1919	
No	No	No	No	c	c	c	531111	c	c	c	c	Kilimisingi Durgam	1920	
No	No	No	No	c	c	c	531111	c	c	c	c	Tammingala	1921	
												Puligondi	1922	

**Census of India 2011- Village Directory
Amenities and Land use (As on 2009)**

Name of District : Visakhapatnam

Location Code No.: 544

Name of Mandal Parishad : Chintapalle

Location Code No.: 0524

Sl. No.	Name of Village	Communication and transport facilities (If amenities available code -Yes is given except for Village Pin Code, If not available within the village, the distance range code viz; a for < 5 Kms, b for 5-10 Kms and c for 10+ kms of nearest place where facility is available is given).									
		Private courier facility	Bus service (Public & Private)	Railway stations	Auto/Modified Autos	Taxis and Vans	Tractors	Cycle-pulled rickshaws(Manual & Machine driven)	Carts driven by animals	Sea /River ferry service	
1	2	59	60	61	62	63	64	65	66	67	
1900	Balapam	c	c	c	c	c	c	c	c	c	
1901	Tokapadu	c	b	c	c	c	c	c	c	c	
1902	Mandipalle	c	c	c	c	c	c	c	c	c	
1903	Karakapalle	c	c	c	c	c	c	c	c	c	
1904	Goppugudiselu	c	b	c	c	c	c	c	c	c	
1905	Vandanapalle	c	b	c	c	c	c	c	c	c	
1906	Turubongulu	c	a	c	c	c	c	c	b	c	
1907	Kitumula	c	Yes	c	c	c	c	c	b	c	
1908	Boddaputtu	c	Yes	c	c	c	c	c	b	c	
1909	Merakalu	c	b	c	b	c	c	c	b	c	
1910	Donipolalu	c	a	c	c	c	c	c	Yes	c	
1911	Vanchuladurgam	c	Yes	c	b	c	c	c	a	c	
1912	Sampangiputtu	c	b	c	c	c	c	c	b	c	
1913	Bokkellu	c	b	c	c	c	c	c	b	c	
1914	Bheemanupalle	c	b	c	c	c	c	c	b	c	
1915	Gorrelametta	c	b	c	c	c	c	c	c	c	
1916	Pullalamamidi	c	c	c	c	c	c	c	b	c	
1917	Lumburu	c	c	c	c	c	c	c	b	c	
1918	Pusalapalem	c	c	c	c	c	c	c	b	c	
1919	Chittamgaruvu	c	c	c	c	c	c	c	Yes	c	
1920	Kilimisingi Durgam	c	b	c	c	c	c	c	a	c	
1921	Tammingala	c	c	c	c	c	c	c	a	c	
1922	Puligondi										

**Census of India 2011- Village Directory
Amenities and Land use (As on 2009)**

Name of District : Visakhapatnam

Location Code No.: 544

Name of Mandal Parishad : Chintapalle

Location Code No.: 0524

Village connected to highways,village roads, banks & credit societies (If amenities available code -Yes is given, If not available within the village , the distance range code viz; a for < 5 Kms, b for 5-10 Kms and c for 10+ kms of nearest place where facility is available is given).												Name of Village	Sl. No.
Connected to national highway(NH)	Connected to state highway(SH)	Connected to major district road (MDR)	Connected to others district road	Pucca roads	Kutchcha roads	Water bounded macadam(WBM) roads	Navigable waterway (river/canal)(NW)	Footpaths (FP)	Commercial & Co-operative Banks	ATM	Agricultural Credit Societies		
68	69	70	71	72	73	74	75	76	77	78	79	2	1
c	c	c	c	a	Yes	b		Yes	c	c	c	Balapam	1900
c	c	c	c	b	Yes	c		Yes	c	c	c	Tokapadu	1901
c	c	c	c	a	Yes	b		Yes	c	c	c	Mandipalle	1902
c	c	c	c	a	Yes	b		Yes	c	c	c	Karakapalle	1903
c	c	c	c	b	Yes	c		Yes	c	c	c	Goppugudiselu	1904
c	c	c	c	b	Yes	c		Yes	c	c	c	Vandanapalle	1905
c	c	c	c	b	Yes	b		Yes	c	c	c	Turubongulu	1906
c	c	c	c	a	Yes	b		Yes	c	c	c	Kitumula	1907
c	c	c	c	b	Yes	b		Yes	c	c	c	Boddaputtu	1908
c	c	c	c	a	Yes	b		Yes	c	c	c	Merakalu	1909
c	c	c	c	a	Yes	c		Yes	c	c	c	Donipolalu	1910
c	c	c	c	a	Yes	c		Yes	c	c	c	Vanchuladurgam	1911
c	c	c	c	a	Yes	b		Yes	c	c	c	Sampangiputtu	1912
c	c	c	c	b	Yes	c		Yes	c	c	c	Bokkellu	1913
c	c	c	c	b	Yes	b		Yes	c	c	c	Bheemanupalle	1914
c	c	c	c	b	Yes	c		Yes	c	c	c	Gorrelametta	1915
c	c	c	c	a	Yes	c		Yes	c	c	c	Pullalamamidi	1916
c	c	c	c	a	Yes	c		Yes	c	c	c	Lumburu	1917
c	c	c	c	b	Yes	b		Yes	c	c	c	Pusalapalem	1918
c	c	c	c	b	Yes	c		Yes	c	c	c	Chittamgaruvu	1919
c	c	c	c	b	Yes	b		Yes	c	c	c	Kilimisingi Durgam	1920
c	c	c	c	Yes	Yes	b		Yes	c	c	c	Tammingala	1921
												Puligondi	1922

**Census of India 2011- Village Directory
Amenities and Land use (As on 2009)**

Name of District : Visakhapatnam

Location Code No.: 544

Name of Mandal Parishad : Chintapalle

Location Code No.: 0524

Sl. No.	Name of Village	Availability of miscellaneous facilities (If amenities available code -Yes is given, If not available within the village, the distance range code viz; a for < 5 Kms, b for 5-10 Kms and c for 10+ kms of nearest place where facility is available is given).									
		Self-Help Group (SHG)	Public distribution system (PDS) shop	Mandis / Regular market	Weekly Haat	Agricultural marketing society	Integrated Child Development Scheme (Nutritional Centres)	Anganwadi Centre (Nutritional Centres)	Others (Nutritional Centres)	ASHA (Accredited Social Health Activist)	Community centre with/without TV
1	2	80	81	82	83	84	85	86	87	88	89
1900	Balapam	Yes	a	c	a	c	c	Yes	Yes	c	c
1901	Tokapadu	Yes	b	c	b	c	c	b	Yes	c	c
1902	Mandipalle	Yes	b	c	b	c	c	Yes	Yes	c	c
1903	Karakapalle	Yes	c	c	c	c	c	Yes	Yes	c	c
1904	Goppugudiselu	Yes	b	c	b	c	c	b	Yes	c	c
1905	Vandanapalle	Yes	b	c	c	c	c	b	Yes	b	c
1906	Turubongulu	Yes	b	c	c	c	c	Yes	Yes	b	c
1907	Kitumula	Yes	b	c	c	c	c	Yes	Yes	Yes	c
1908	Boddaputtu	Yes	b	c	c	c	c	Yes	Yes	c	c
1909	Merakalu	Yes	b	c	c	c	c	Yes	Yes	b	c
1910	Donipolalu	Yes	c	c	c	c	c	a	Yes	a	c
1911	Vanchuladurgam	Yes	a	c	b	c	c	Yes	Yes	c	c
1912	Sampangiputtu	Yes	c	c	c	c	c	Yes	Yes	Yes	c
1913	Bokkellu	Yes	c	c	c	c	c	c	Yes	c	c
1914	Bheemanupalle	Yes	b	c	b	c	c	Yes	Yes	Yes	c
1915	Gorrelametta	Yes	a	c	b	c	c	Yes	Yes	c	c
1916	Pullalamamidi	Yes	c	c	c	c	c	b	Yes	c	c
1917	Lumbaru	Yes	c	b	c	c	c	b	Yes	b	c
1918	Pusalapalem	Yes	b	c	c	c	c	Yes	Yes	c	c
1919	Chittamgaruvu	Yes	c	b	c	c	c	c	Yes	c	c
1920	Kilimisingi Durgam	Yes	c	c	c	c	c	Yes	Yes	Yes	c
1921	Tammingala	Yes	c	c	b	c	c	Yes	Yes	c	c
1922	Puligondi										

**Census of India 2011- Village Directory
Amenities and Land use (As on 2009)**

Name of District : Visakhapatnam

Location Code No.: 544

Name of Mandal Parishad : Chintapalle

Location Code No.: 0524

Availability of miscellaneous facilities (If amenities available code -Yes is given, If not available within the village, the distance range code viz; a for < 5 Kms, b for 5-10 Kms and c for 10+ kms of nearest place where facility is available is given).								Availability of electricity (Yes/No)				Nearest Town		Name of Village	Sl. No.
Sports Field,	Sports Club / Recreation Centre	Cinema / Video Hall	Public Library	Public Reading Room	Newspaper Supply	Assembly Polling station	Birth & Death Registration Office	Power Supply for Domestic Use (ED)	Power Supply for Agricultural Use (EAG)	Power Supply for Commercial Use (EC)	Power Supply for All Uses (EA)	Name	Distance range code i.e. a for <5 Kms, b for 5-10 Kms and c for 10+ kms		
90	91	92	93	94	95	96	97	98	99	100	101	102	103	2	1
c	c	c	c	c	Yes	Yes	Yes	Yes	No	No	No	Anakapalle	c	Balapam	1900
c	c	c	c	c	Yes	b	b	Yes	No	No	No	Anakapalle	c	Tokapadu	1901
c	c	c	c	c	Yes	b	b	Yes	No	No	No	Anakapalle	c	Mandipalle	1902
c	c	c	c	c	Yes	b	b	Yes	No	No	No	Anakapalle	c	Karakapalle	1903
c	c	c	c	c	Yes	b	b	Yes	No	No	No	Anakapalle	c	Goppugudiselu	1904
c	c	c	c	c	Yes	b	b	Yes	No	No	No	Anakapalle	c	Vandanapalle	1905
c	c	c	c	c	Yes	a	a	Yes	No	No	No	Anakapalle	c	Turubongulu	1906
c	c	c	c	c	Yes	a	a	Yes	No	No	No	Anakapalle	c	Kitumula	1907
c	c	c	c	c	Yes	a	a	Yes	No	No	No	Anakapalle	c	Boddaputtu	1908
c	c	c	c	c	Yes	a	b	Yes	No	No	No	Anakapalle	c	Merakalu	1909
c	c	c	c	c	Yes	a	a	Yes	No	No	No	Anakapalle	c	Donipolalu	1910
c	c	c	c	c	a	a	a	Yes	No	No	No	Anakapalle	c	Vanchuladurgam	1911
c	c	c	c	c	Yes	b	b	Yes	No	No	No	Anakapalle	c	Sampangiputtu	1912
c	c	c	c	c	a	a	b	Yes	No	No	No	Anakapalle	c	Bokkellu	1913
c	c	c	c	c	Yes	b	b	Yes	No	No	No	Anakapalle	c	Bheemanupalle	1914
c	c	c	c	c	Yes	a	a	Yes	No	No	No	Anakapalle	c	Gorrelametta	1915
c	c	c	c	c	Yes	b	b	Yes	No	No	No	Anakapalle	c	Pullalamamidi	1916
c	c	c	c	c	Yes	a	c	Yes	No	No	No	Anakapalle	c	Lumburu	1917
c	c	c	c	c	Yes	b	b	Yes	No	No	No	Anakapalle	c	Pusalapalem	1918
c	c	c	c	c	Yes	a	b	Yes	No	No	No	Anakapalle	c	Chittamgaruvu	1919
c	c	c	c	c	Yes	b	b	Yes	No	No	No	Anakapalle	c	Kilimisingi Durgam	1920
c	c	c	c	c	Yes	b	b	Yes	No	No	No	Anakapalle	c	Tammingala	1921
												Anakapalle	c	Puligondi	1922

**Census of India 2011- Village Directory
Amenities and Land use (As on 2009)**

Name of District : Visakhapatnam

Location Code No.: 544

Name of Mandal Parishad : Chintapalle

Location Code No.: 0524

Sl. No.	Name of Village	Land Use										
		Area under different types of land use (in hectares rounded up to one decimal place)										
		Forests	Area under Non-agricultural Uses	Barren and Un-cultivable land	Permanent Pastures and Other Grazing Lands	Land Under Miscellaneous Tree Crops etc.	Culturable Waste Land	Fallow lands other than current fallows	Current Fallows	Net Area Sown	Total Irrigated Land Area	Total Un-irrigated Land Area
1	2	104	105	106	107	108	109	110	111	112	113	114
1900	Balapam	0	0	10.4	0	0	18.1	0	0	53.5	0	53.5
1901	Tokapadu	0	0	0	0	0	0.1	0	0	13.9	0	13.9
1902	Mandipalle	0	0	0	0	0	0	0	8	0	0	8
1903	Karakapalle	0	0	0	0	0	5	0	0	0	0	0
1904	Goppugudiselu	0	0.1	0	0	0	0	0	0	13.9	0	13.9
1905	Vandanapalle	0	0.3	0	0	0	0	0	0	11.7	0	11.7
1906	Turubongulu	0	0	2.5	0	0	25.4	0	0	48.1	0	48.1
1907	Kitumula	0	0	0	0	0	4.5	0	0	16.5	0	16.5
1908	Boddaputtu	0	1	0	0	0	28	0	0	25	0	25
1909	Merakalu	0	0	0.7	0	0	11	0	0	16.3	0	16.3
1910	Donipolalu	0	0	0	0	0	28	0	0	30	0	30
1911	Vanchuladurgam	0	0	0	0	0	5	0	0	20	0	20
1912	Sampangiputtu	0	0	1.2	0	0	19.3	0	0	49.5	0	49.5
1913	Bokkellu	0	0	0	0	0	0	0	0	14	0	14
1914	Bheemanupalle	0	0	7.5	0	0	5.2	0	0	12.3	0	12.3
1915	Gorrelametta	0	0	8.8	0	0	1	0	0	19.2	0	19.2
1916	Pullalamamidi	0	0	2.6	0	0	2.8	0	0	13.6	0	13.6
1917	Lumburu	0	0	0.8	0	0	1	0	0	19.2	0	19.2
1918	Pusalapalem	0	0	0.8	0	0	5.4	0	0	3.8	0	3.8
1919	Chittamgaruvu	0	0	1.2	0	0	28.3	0	0	15.5	0	15.5
1920	Kilimisingi Durgam	0	0	1.5	0	0	26.5	0	0	197	0	197
1921	Tammingala	0	0	19.4	0	0	0	0	0	111.6	0	111.6
1922	Puligondi	0	0	0	0	0	0	0	0	0	0	0

**Census of India 2011- Village Directory
Amenities and Land use (As on 2009)**

Name of District : Visakhapatnam

Location Code No.: 544

Name of Mandal Parishad : Chintapalle

Location Code No.: 0524

Land Use					Name of three most important commodities manufactured			Name of Village	Sl. No.
Area irrigated by source (in hectare).					First	Second	Third		
Canals (C)	Wells/Tube-wells(W/TW)	Tanks/Lakes(T/L)	Water Falls(WF)	Others(O)					
115	116	117	118	119	120	121	122	2	1
0	0	0	0	0				Balapam	1900
0	0	0	0	0				Tokapadu	1901
0	0	0	0	0				Mandipalle	1902
0	0	0	0	0				Karakapalle	1903
0	0	0	0	0				Goppugudiselu	1904
0	0	0	0	0				Vandanapalle	1905
0	0	0	0	0				Turubongulu	1906
0	0	0	0	0				Kitumula	1907
0	0	0	0	0				Boddaputtu	1908
0	0	0	0	0				Merakalu	1909
0	0	0	0	0				Donipolalu	1910
0	0	0	0	0				Vanchuladurgam	1911
0	0	0	0	0				Sampangiputtu	1912
0	0	0	0	0				Bokkellu	1913
0	0	0	0	0				Bheemanupalle	1914
0	0	0	0	0				Gorrelametta	1915
0	0	0	0	0				Pullalamamidi	1916
0	0	0	0	0				Lumburu	1917
0	0	0	0	0				Pusalapalem	1918
0	0	0	0	0				Chittamgaruvu	1919
0	0	0	0	0				Kilimisingi Durgam	1920
0	0	0	0	0				Tammingala	1921
0	0	0	0	0				Puligondi	1922

**Census of India 2011- Village Directory
Amenities and Land use (As on 2009)**

Name of District : Visakhapatnam

Location Code No.: 544

Name of Mandal Parishad : Chintapalle

Location Code No.: 0524

Sl. No.	Name of Village	Location code no.	Total area of the village (in hectares rounded up to one decimal place)	Total population (2011 census)	Number of households (2011 census)	Number of educational amenities available (If not available within the village, the distance range code viz; a for < 5 Kms, b for 5-10 Kms and c for 10+ kms of nearest place where facility is available is given).									
						Pre-Primary school (PP)	Primary school (P)	Middle school (M)	Secondary School (S)	Senior Secondary school (SS)	Degree college of arts science & commerce (ASC)	Engineering college(EC)	Medical college (MC)	Management institute (MI)	Polytechnic (Pt)
1	2	3	4	5	6	7	8	9	10	11	12	13	14	15	16
1923	Pedagaruvu	585175	10	92	23	c	1	b	c	c	c	c	c	c	c
1924	Lakshmipuram	585176	72	165	45	c	1	1	c	c	c	c	c	c	c
1925	Pedagondhi	585177	47	43	10	c	a	b	c	c	c	c	c	c	c
1926	Gosaigondhi	585178	45	128	26	c	1	c	c	c	c	c	c	c	c
1927	Jaduguru	585179	36	108	26	c	b	c	c	c	c	c	c	c	c
1928	Varathanapalle	585180	202	516	123	c	1	b	b	c	c	c	c	c	c
1929	Somavaram	585181	257	592	132	c	1	a	c	c	c	c	c	c	c
1930	Suddagaruvu	585182	33	268	62	c	1	b	c	c	c	c	c	c	c
1931	Dongalega	585183	6	31	9	c	1	b	b	c	c	c	c	c	c
1932	Boddajuvvi	585184	48	106	23	c	b	c	c	c	c	c	c	c	c
1933	Vedurupalle	585185	60	119	23	c	1	b	c	c	c	c	c	c	c
1934	Joharu	585186	199	307	61	c	1	b	b	c	c	c	c	c	c
1935	Kattubanda	585187	13	89	22	c	a	b	b	c	c	c	c	c	c
1936	Vanthalapadu	585188	96	176	38	c	1	a	a	c	c	c	c	c	c
1937	Panasalapadu	585189	215	285	60	c	1	a	b	c	c	c	c	c	c
1938	Kuramanapakalu	585190	2	354	75	c	1	a	a	c	c	c	c	c	c
1939	Gochapalle	585191	99	365	81	c	1	b	c	c	c	c	c	c	c
1940	Votti Busulu	585192	59	170	42	c	1	a	b	c	c	c	c	c	c
1941	Godugulametta	585193	66	116	26	c	1	a	a	c	c	c	c	c	c
1942	Jangampakalu	585194	22	59	17	c	a	b	b	c	c	c	c	c	c
1943	Domalagondhi	585195	74	178	46	c	1	b	b	c	c	c	c	c	c
1944	Kolanubanda	585196	16	67	18	c	2	a	a	c	c	c	c	c	c
1945	Annaram	585197	264	1200	317	c	1	1	a	c	c	c	c	c	c

**Census of India 2011- Village Directory
Amenities and Land use (As on 2009)**

Name of District : Visakhapatnam

Location Code No.: 544

Name of Mandal Parishad : Chintapalle

Location Code No.: 0524

Number of educational amenities available (If not available within the village, the distance range code viz; a for <5 Kms, b for 5-10 Kms and c for 10+ kms of nearest place where facility is available is given).				Number of Medical Amenities available. (If not available within the village, the distance range code viz; a for < 5 Kms, b for 5-10 Kms and c for 10+ kms of nearest place where facility is available is given).										Name of Village	Sl. No.	
Vocational training school /ITI	Non-formal training centre (NFTC)	Special school for disabled (SSD)	Others (specify)	Community health centre (CHC)	Primary health centre (PHC)	Primary health sub centre (PHS)	Maternity and child welfare centre (MCW)	T. B. clinic (TBC)	Hospital-allopathic (HA)	Hospital-alternative medicine (HO)	Dispensary (D)	Veterinary hospital (VH)	Mobile health clinic (MHC)			Family welfare centre (FWC)
17	18	19	20	21	22	23	24	25	26	27	28	29	30	31	2	1
c	c	c		c	c	c	c	c	c	c	c	c	1	c	Pedagaruvu	1923
c	c	c		c	c	c	c	c	c	c	c	c	1	c	Lakshmiapuram	1924
c	c	c		c	c	c	c	c	c	c	c	c	1	c	Pedagondhi	1925
c	c	c		c	c	c	c	c	c	c	c	c	1	c	Gosaigondhi	1926
c	c	c		c	c	c	c	c	c	c	c	c	1	c	Jaduguru	1927
c	c	c		c	c	c	c	c	c	c	c	c	1	c	Varathanapalle	1928
c	c	c		c	b	a	c	c	c	c	c	c	1	c	Somavaram	1929
c	c	c		c	b	b	c	c	c	c	c	c	1	c	Suddagaruvu	1930
c	c	c		c	b	c	c	c	c	c	c	b	1	c	Dongalega	1931
c	c	c		c	c	c	c	c	c	c	c	c	1	c	Boddajuvvi	1932
c	c	c		c	c	b	c	c	c	c	c	b	1	c	Vedurupalle	1933
c	c	c		c	b	b	c	c	c	c	c	c	1	c	Joharu	1934
c	c	c		c	b	b	c	c	c	c	c	b	1	c	Kattubanda	1935
c	c	c		c	b	a	c	c	c	c	c	b	1	c	Vanthalapadu	1936
c	c	c		c	b	a	c	c	c	c	c	b	1	c	Panasalapadu	1937
c	c	c		c	a	a	c	c	c	c	c	c	1	c	Kuramanapakalu	1938
c	c	c		c	b	b	c	c	c	c	c	b	1	c	Gochapalle	1939
c	c	c		c	b	a	c	c	c	c	c	b	1	c	Votti Busulu	1940
c	c	c		c	a	a	c	c	c	c	c	a	1	c	Godugulametta	1941
c	c	c		c	b	b	c	c	c	c	c	b	1	c	Jangampakalu	1942
c	c	c		c	b	b	c	c	c	c	c	b	1	c	Domalagondhi	1943
c	c	c		c	a	a	c	c	c	c	c	a	1	c	Kolanubanda	1944
c	c	c		c	1	1	c	c	c	c	c	a	c	c	Annavaram	1945

**Census of India 2011- Village Directory
Amenities and Land use (As on 2009)**

Name of District : Visakhapatnam

Location Code No.: 544

Name of Mandal Parishad : Chintapalle

Location Code No.: 0524

Sl. No.	Name of Village	Number of Non-Government Medical Amenities available.							Availability of drinking water - Yes / No								
		Charitable non Govt. hospital/Nursing home.	Medical practitioner with MBBS Degree	Medical practitioner with other degree	Medical practitioner with no degree	Traditional practitioner and faith healer	Medicine Shop	Others	Tap water (Treated/Untreated)	Well water (Covered / Uncovered well)	Hand Pump	Tube wells / Bore well	Spring	River / Canal	Tank / Pond / Lake	Others	
1	2	32	33	34	35	36	37	38	39	40	41	42	43	44	45	46	
1923	Pedagaruvu	0	0	0	0	0	0	0	No	Yes	No	No	No	No	No	No	
1924	Lakshampuram	0	0	0	0	0	0	0	No	Yes	No	No	No	No	No	No	
1925	Pedagondhi	0	0	0	0	0	0	0	No	Yes	No	No	No	No	No	No	
1926	Gosaigondhi	0	0	0	0	0	0	0	No	Yes	No	No	No	No	No	No	
1927	Jaduguru	0	0	0	0	0	0	0	No	No	No	No	Yes	No	No	No	
1928	Varathanapalle	0	0	0	0	0	0	0	No	Yes	No	No	No	No	No	No	
1929	Somavaram	0	0	0	0	0	0	0	No	Yes	Yes	No	Yes	No	No	No	
1930	Suddagaruvu	0	0	0	0	0	0	0	No	Yes	No	No	No	No	No	No	
1931	Dongalega	0	0	0	0	0	0	0	No	Yes	No	No	No	No	No	No	
1932	Boddajuvvi	0	0	0	0	0	0	0	No	Yes	Yes	No	No	No	No	No	
1933	Vedurupalle	0	0	0	0	0	0	0	No	Yes	No	No	Yes	No	No	No	
1934	Joharu	0	0	0	0	1	0	0	No	Yes	No	No	Yes	No	No	No	
1935	Kattubanda	0	0	0	0	0	0	0	No	Yes	No	No	Yes	No	No	No	
1936	Vanthalapadu	0	0	0	0	0	0	0	No	Yes	Yes	No	Yes	No	No	No	
1937	Panasalapadu	0	0	0	0	0	0	0	No	Yes	Yes	No	No	No	No	No	
1938	Kuramanapakalu	0	0	0	0	0	0	0	No	Yes	No	No	No	No	No	No	
1939	Gochapalle	0	0	0	0	0	0	0	No	Yes	Yes	No	No	No	No	No	
1940	Votti Busulu	0	0	0	0	0	0	0	No	No	Yes	No	No	No	Yes	No	
1941	Godugulametta	0	0	0	0	1	0	0	No	Yes	Yes	No	No	No	No	No	
1942	Jangampakalu	0	0	0	0	0	0	0	No	No	Yes	No	No	No	No	No	
1943	Domalagondhi	0	0	0	0	1	0	0	No	Yes	Yes	No	No	No	No	No	
1944	Kolanubanda	0	0	0	0	1	0	0	No	Yes	Yes	No	No	No	No	No	
1945	Annavaram	0	0	0	0	0	0	0	No	Yes	Yes	No	Yes	No	No	No	

**Census of India 2011- Village Directory
Amenities and Land use (As on 2009)**

Name of District : Visakhapatnam

Location Code No.: 544

Name of Mandal Parishad : Chintapalle

Location Code No.: 0524

Availability of toilet & others Yes / No				Communication and transport facilities (If amenities available code -Yes is given except for Village Pin Code ,If not available within the village , the distance range code viz; a for < 5 Kms, b for 5-10 Kms and c for 10+ kms of nearest place where facility is available is given).									Name of Village	Sl. No.
Community toilet including bath.	Community toilet excluding bath.	Rural sanitary mart or sanitary hardware outlet available near the village.	Community bio- gas or recycle of waste for productive use.	Post office(PO)	Sub post office (SPO)	Post & Telegraph office (P&TO)	Village Pin Code	Telephones (Land lines)	Public call office (PCO)	Mobile phone coverage	Internet cafes/ Common service centre (CSC)			
47	48	49	50	51	52	53	54	55	56	57	58	2	1	
No	No	No	No	c	c	c	531111	c	c	Yes	c	Pedagaruvu	1923	
No	No	No	No	c	c	c	531111	c	c	Yes	c	Lakshmpuram	1924	
No	No	No	No	c	c	c	531111	c	c	Yes	c	Pedagondhi	1925	
No	No	No	No	c	c	c	531111	c	c	Yes	c	Gosaigondhi	1926	
No	No	No	No	c	c	c	531111	c	c	Yes	c	Jaduguru	1927	
No	No	No	No	c	c	c	531111	b	c	b	c	Varathanapalle	1928	
No	No	No	No	c	c	c	531111	a	a	Yes	c	Somavaram	1929	
No	No	No	No	c	c	c	531111	b	b	Yes	c	Suddagaruvu	1930	
No	No	No	No	c	c	c	531111	a	a	Yes	c	Dongalega	1931	
No	No	No	No	c	c	c	531111	c	c	c	c	Boddajuvvi	1932	
No	No	No	No	c	c	c	531111	b	b	Yes	c	Vedurupalle	1933	
No	No	No	No	c	c	c	531111	b	b	Yes	c	Joharu	1934	
No	No	No	No	c	c	c	531111	b	b	b	c	Kattubanda	1935	
No	No	No	No	c	c	c	531111	a	a	Yes	c	Vanthalapadu	1936	
No	No	No	No	c	c	c	531111	a	b	Yes	c	Panasalapadu	1937	
No	No	No	No	c	c	c	531111	a	a	a	c	Kuramanapakalu	1938	
No	No	No	No	c	c	c	531111	b	b	c	c	Gochapalle	1939	
No	No	No	No	c	c	c	531111	b	b	b	c	Votti Busulu	1940	
No	No	No	No	c	c	c	531111	a	a	a	c	Godugulametta	1941	
No	No	No	No	c	c	c	531111	b	b	b	c	Jangampakalu	1942	
No	No	No	No	c	b	c	531111	b	b	b	c	Domalagondhi	1943	
No	No	No	No	c	a	c	531111	a	a	a	c	Kolanubanda	1944	
No	No	No	No	c	Yes	c	531111	Yes	Yes	Yes	c	Annavaram	1945	

**Census of India 2011- Village Directory
Amenities and Land use (As on 2009)**

Name of District : Visakhapatnam

Location Code No.: 544

Name of Mandal Parishad : Chintapalle

Location Code No.: 0524

Sl. No.	Name of Village	Communication and transport facilities (If amenities available code -Yes is given except for Village Pin Code, If not available within the village, the distance range code viz; a for < 5 Kms, b for 5-10 Kms and c for 10+ kms of nearest place where facility is available is given).									
		Private courier facility	Bus service (Public & Private)	Railway stations	Auto/Modified Autos	Taxis and Vans	Tractors	Cycle-pulled rickshaws(Manual & Machine driven)	Carts driven by animals	Sea /River ferry service	
1	2	59	60	61	62	63	64	65	66	67	
1923	Pedagaruvu	c	c	c	c	c	c		Yes	c	
1924	Lakshampuram	c	c	c	c	c	c		Yes	c	
1925	Pedagondhi	c	c	c	c	c	c		Yes	c	
1926	Gosaigondhi	c	c	c	c	c	c		Yes	c	
1927	Jaduguru	c	c	c	c	c	b		a	c	
1928	Varathanapalle	c	b	c	c	c	b		a	c	
1929	Somavaram	c	a	c	c	c	a		b	c	
1930	Suddagaruvu	c	b	c	c	c	b		Yes	c	
1931	Dongalega	c	a	c	c	c	a		b	c	
1932	Boddajuvvi	c	Yes	c	b	c	b		b	c	
1933	Vedurupalle	c	b	c	b	c	b		b	c	
1934	Joharu	c	b	c	b	c	b		b	c	
1935	Kattubanda	c	b	c	b	c	b		c	c	
1936	Vanthalapadu	c	a	c	a	c	a		c	c	
1937	Panasalapadu	c	Yes	c	b	c	a		c	c	
1938	Kuramanapakalu	c	a	c	b	c	a		b	c	
1939	Gochapalle	c	b	c	b	b	b		b	c	
1940	Votti Busulu	c	b	c	b	c	b		Yes	c	
1941	Godugulametta	c	a	c	b	c	b		a	c	
1942	Jangampakalu	c	b	c	b	c	b		b	c	
1943	Domalagondhi	c	b	c	b	c	b		b	c	
1944	Kolanubanda	c	a	c	a	b	a		b	c	
1945	Annavaram	c	Yes	c	Yes	b	Yes		Yes	c	

**Census of India 2011- Village Directory
Amenities and Land use (As on 2009)**

Name of District : Visakhapatnam

Location Code No.: 544

Name of Mandal Parishad : Chintapalle

Location Code No.: 0524

Village connected to highways,village roads, banks & credit societies (If amenities available code -Yes is given, If not available within the village , the distance range code viz; a for < 5 Kms, b for 5-10 Kms and c for 10+ kms of nearest place where facility is available is given).												Name of Village	Sl. No.
Connected to national highway(NH)	Connected to state highway(SH)	Connected to major district road (MDR)	Connected to others district road	Pucca roads	Kutchcha roads	Water bounded macadam(WBM) roads	Navigable waterway (river/canal)(NW)	Footpaths (FP)	Commercial & Co-operative Banks	ATM	Agricultural Credit Societies		
68	69	70	71	72	73	74	75	76	77	78	79	2	1
c	c	c	c	b	Yes	c		Yes	c	c	c	Pedagaruvu	1923
c	c	c	b	a	Yes	b		Yes	c	c	c	Lakshmipuram	1924
c	c	c	b	b	Yes	c		Yes	c	c	c	Pedagondhi	1925
c	c	c	b	a	Yes	b		Yes	c	c	c	Gosaigondhi	1926
c	c	c	b	b	Yes	b		Yes	c	c	c	Jaduguru	1927
c	c	c	b	Yes	Yes	b		Yes	c	c	c	Varathanapalle	1928
c	c	c	b	Yes	Yes	b		Yes	c	c	c	Somavaram	1929
c	c	c	b	b	Yes	b		Yes	c	c	c	Suddagaruvu	1930
c	c	c	a	b	Yes	c		Yes	c	c	c	Dongalega	1931
c	c	c	a	b	Yes	b		Yes	c	c	c	Boddajuvvi	1932
c	c	c	a	b	Yes	b		Yes	c	c	c	Vedurupalle	1933
c	c	c	Yes	b	Yes	b		Yes	c	c	c	Joharu	1934
c	c	c	Yes	b	Yes	c		Yes	c	c	c	Kattubanda	1935
c	c	c	Yes	b	Yes	b		Yes	c	c	c	Vanthalapadu	1936
c	c	c	Yes	b	Yes	b		Yes	c	c	c	Panasalapadu	1937
c	c	c	a	a	Yes	b		Yes	c	c	c	Kuramanapakalu	1938
c	c	c	b	a	Yes	b		Yes	c	c	c	Gochapalle	1939
c	c	c	b	b	Yes	b		Yes	c	c	c	Votti Busulu	1940
c	c	c	c	b	Yes	Yes		Yes	c	c	c	Godugulametta	1941
c	c	c	b	b	Yes	c		Yes	c	c	c	Jangampakalu	1942
c	c	c	b	a	Yes	b		Yes	c	c	c	Domalagondhi	1943
c	c	c	a	b	Yes	c		Yes	c	c	c	Kolanubanda	1944
c	c	c	Yes	Yes	Yes	c		Yes	c	c	c	Annavaram	1945

**Census of India 2011- Village Directory
Amenities and Land use (As on 2009)**

Name of District : Visakhapatnam

Location Code No.: 544

Name of Mandal Parishad : Chintapalle

Location Code No.: 0524

Sl. No.	Name of Village	Availability of miscellaneous facilities (If amenities available code -Yes is given, If not available within the village, the distance range code viz; a for < 5 Kms, b for 5-10 Kms and c for 10+ kms of nearest place where facility is available is given).									
		Self-Help Group (SHG)	Public distribution system (PDS) shop	Mandis / Regular market	Weekly Haat	Agricultural marketing society	Integrated Child Development Scheme (Nutritional Centres)	Anganwadi Centre (Nutritional Centres)	Others (Nutritional Centres)	ASHA (Accredited Social Health Activist)	Community centre with/without TV
1	2	80	81	82	83	84	85	86	87	88	89
1923	Pedagaruvu	Yes	c	c	c	c	c	c	Yes	c	c
1924	Lakshampuram	Yes	c	b	c	c	c	Yes	Yes	c	c
1925	Pedagondhi	Yes	c	c	c	c	c	c	Yes	c	c
1926	Gosaigondhi	Yes	c	c	c	c	c	Yes	Yes	c	c
1927	Jaduguru	Yes	c	c	c	c	c	Yes	Yes	c	c
1928	Varathanapalle	Yes	b	c	a	c	c	Yes	Yes	c	c
1929	Somavaram	Yes	a	c	a	c	c	Yes	Yes	c	c
1930	Suddagaruvu	Yes	c	c	c	c	c	Yes	Yes	c	c
1931	Dongalega	Yes	b	c	a	c	c	b	Yes	c	c
1932	Boddajuvvi	Yes	b	c	c	c	c	Yes	Yes	b	c
1933	Vedurupalle	Yes	b	c	b	c	c	Yes	Yes	c	c
1934	Joharu	Yes	b	c	b	c	c	Yes	Yes	c	c
1935	Kattubanda	Yes	b	c	b	c	c	Yes	Yes	b	c
1936	Vanthalapadu	Yes	a	c	c	c	c	Yes	Yes	c	c
1937	Panasalapadu	Yes	a	c	a	c	c	Yes	Yes	a	c
1938	Kuramanapakalu	Yes	a	c	a	c	c	Yes	Yes	c	c
1939	Gochapalle	Yes	b	c	c	c	c	Yes	Yes	Yes	c
1940	Votti Busulu	Yes	a	b	b	c	c	Yes	Yes	Yes	c
1941	Godugulametta	Yes	a	c	a	c	c	Yes	Yes	Yes	c
1942	Jangampakalu	Yes	b	c	b	c	c	Yes	Yes	c	c
1943	Domalagondhi	Yes	b	c	b	c	c	Yes	Yes	Yes	c
1944	Kolanubanda	Yes	a	c	a	c	c	Yes	Yes	c	c
1945	Annavaram	Yes	Yes	c	Yes	c	c	Yes	Yes	c	c

**Census of India 2011- Village Directory
Amenities and Land use (As on 2009)**

Name of District : Visakhapatnam

Location Code No.: 544

Name of Mandal Parishad : Chintapalle

Location Code No.: 0524

Availability of miscellaneous facilities (If amenities available code -Yes is given, If not available within the village, the distance range code viz; a for < 5 Kms, b for 5-10 Kms and c for 10+ kms of nearest place where facility is available is given).								Availability of electricity (Yes/No)				Nearest Town		Name of Village	Sl. No.
Sports Field,	Sports Club / Recreation Centre	Cinema / Video Hall	Public Library	Public Reading Room	Newspaper Supply	Assembly Polling station	Birth & Death Registration Office	Power Supply for Domestic Use (ED)	Power Supply for Agricultural Use (EAG)	Power Supply for Commercial Use (EC)	Power Supply for All Uses (EA)	Name	Distance range code i.e. a for <5 Kms, b for 5-10 Kms and c for 10+ kms		
90	91	92	93	94	95	96	97	98	99	100	101	102	103	2	1
c	c	c	c	c	Yes	b	b	Yes	No	No	No	Anakapalle	c	Pedagaruvu	1923
c	c	c	c	c	Yes	a	a	Yes	No	No	No	Anakapalle	c	Lakshimpuram	1924
c	c	c	c	c	Yes	b	b	Yes	No	No	No	Anakapalle	c	Pedagondhi	1925
c	c	c	c	c	Yes	a	b	Yes	No	No	No	Anakapalle	c	Gosai gondhi	1926
c	c	c	c	c	Yes	a	b	Yes	No	No	No	Anakapalle	c	Jaduguru	1927
c	c	c	c	c	Yes	b	b	Yes	No	No	No	Anakapalle	c	Varathanapalle	1928
c	c	c	c	c	Yes	a	a	Yes	No	No	No	Anakapalle	c	Somavaram	1929
c	c	c	c	c	Yes	b	b	Yes	No	No	No	Anakapalle	c	Suddagaruvu	1930
c	c	c	c	c	a	b	b	Yes	No	No	No	Anakapalle	c	Dongalega	1931
c	c	c	c	c	Yes	b	b	Yes	No	No	No	Anakapalle	c	Boddajuvvi	1932
c	c	c	c	c	Yes	b	b	Yes	No	No	No	Anakapalle	c	Vedurupalle	1933
c	c	c	c	c	Yes	b	b	Yes	No	No	No	Anakapalle	c	Joharu	1934
c	c	c	c	c	Yes	b	b	Yes	No	No	No	Anakapalle	c	Kattubanda	1935
c	c	c	c	c	Yes	a	a	Yes	No	No	No	Anakapalle	c	Vanthalapadu	1936
c	c	c	c	c	Yes	a	a	Yes	No	No	No	Anakapalle	c	Panasalapadu	1937
c	c	c	c	c	Yes	a	a	Yes	No	No	No	Anakapalle	c	Kuramanapakalu	1938
c	c	c	c	c	Yes	b	b	Yes	No	No	No	Anakapalle	c	Gochapalle	1939
c	c	c	c	c	Yes	b	a	Yes	No	No	No	Anakapalle	c	Votti Busulu	1940
c	c	c	c	c	Yes	a	a	Yes	No	No	No	Anakapalle	c	Godugulametta	1941
c	c	c	c	c	Yes	b	b	Yes	No	No	No	Anakapalle	c	Jangampakalu	1942
c	c	c	c	c	Yes	b	b	Yes	No	No	No	Anakapalle	c	Domalagondhi	1943
c	c	c	c	c	Yes	a	a	Yes	No	No	No	Anakapalle	c	Kolanubanda	1944
c	c	c	c	c	Yes	Yes	Yes	Yes	No	No	No	Anakapalle	c	Annavaram	1945

**Census of India 2011- Village Directory
Amenities and Land use (As on 2009)**

Name of District : Visakhapatnam

Location Code No.: 544

Name of Mandal Parishad : Chintapalle

Location Code No.: 0524

Sl. No.	Name of Village	Land Use										
		Area under different types of land use (in hectares rounded up to one decimal place)										
		Forests	Area under Non-agricultural Uses	Barren and Un-cultivable land	Permanent Pastures and Other Grazing Lands	Land Under Miscellaneous Tree Crops etc.	Culturable Waste Land	Fallow lands other than current fallows	Current Fallows	Net Area Sown	Total Irrigated Land Area	Total Un-irrigated Land Area
1	2	104	105	106	107	108	109	110	111	112	113	114
1923	Pedagaruvu	0	0	0	0	0	0	0	0	10	0	10
1924	Lakshampuram	0	0	3.7	0	0	4.4	0	0	63.9	0	63.9
1925	Pedagondhi	0	0	1.6	0	0	22.4	0	0	23	0	23
1926	Gosaigondhi	0	0	0.1	0	0	22.8	0	0	22.1	0	22.1
1927	Jaduguru	0	0.5	0	0	0	13.6	0	0	21.9	0	21.9
1928	Varathanapalle	0	0	0.5	0	0	113.5	0	0	88	0	88
1929	Somavaram	0	53.6	0	0	0	73.4	0	0	130	0	130
1930	Suddagaruvu	0	0.6	0	0	0	1.9	0	0	30.5	0	30.5
1931	Dongalega	0	0	0.3	0	0	0.3	0	0	5.4	0	5.4
1932	Boddajuvvi	0	0	4.2	0	0	28.3	0	0	15.5	0	15.5
1933	Vedurupalle	0	0.1	0	0	0	26	0	0	33.9	0	33.9
1934	Joharu	0	29.2	0	0	0	47.8	0	0	122	0	122
1935	Kattubanda	0	1.2	0	0	0	0.3	0	0	11.5	0	11.5
1936	Vanthalapadu	0	36	0	0	0	0	0	0	60	0	60
1937	Panasalapadu	0	86.8	0	0	0	38	0	0	90.2	0	90.2
1938	Kuramanapakalu	0	0.4	0	0	0	0	0	0	1.6	0	1.6
1939	Gochapalle	0	10.5	0	0	0	0	0	0	88.5	0	88.5
1940	Votti Busulu	0	6.7	0	0	0	0	0	0	52.3	0	52.3
1941	Godugulametta	0	0	1.2	3	0	1.8	0	60	0	0	60
1942	Jangampakalu	0	1	0	0	0	0	0	0	21	0	21
1943	Domalagondhi	0	8.1	9.6	0	0	0	0	0	56.3	0	56.3
1944	Kolanubanda	0	1	1	0	0	0	0	0	14	0	14
1945	Annavaram	0	28.2	0	0	0	55.8	0	0	180	0	180

**Census of India 2011- Village Directory
Amenities and Land use (As on 2009)**

Name of District : Visakhapatnam

Location Code No.: 544

Name of Mandal Parishad : Chintapalle

Location Code No.: 0524

Land Use					Name of three most important commodities manufactured			Name of Village	Sl. No.
Area irrigated by source (in hectare).					First	Second	Third		
Canals (C)	Wells/Tube-wells(W/TW)	Tanks/Lakes(T/L)	Water Falls(WF)	Others(O)	120	121	122	2	1
0	0	0	0	0				Pedagaruvu	1923
0	0	0	0	0				Lakshmipuram	1924
0	0	0	0	0				Pedagondhi	1925
0	0	0	0	0				Gosaigondhi	1926
0	0	0	0	0				Jaduguru	1927
0	0	0	0	0				Varathanapalle	1928
0	0	0	0	0				Somavaram	1929
0	0	0	0	0				Suddagaruvu	1930
0	0	0	0	0				Dongalega	1931
0	0	0	0	0				Boddajuvvi	1932
0	0	0	0	0				Vedurupalle	1933
0	0	0	0	0				Joharu	1934
0	0	0	0	0				Kattubanda	1935
0	0	0	0	0				Vanthalapadu	1936
0	0	0	0	0				Panasalapadu	1937
0	0	0	0	0				Kuramanapakalu	1938
0	0	0	0	0				Gochapalle	1939
0	0	0	0	0				Votti Busulu	1940
0	0	0	0	0				Godugulametta	1941
0	0	0	0	0				Jangampakalu	1942
0	0	0	0	0				Domalagondhi	1943
0	0	0	0	0				Kolanubanda	1944
0	0	0	0	0				Annaram	1945

**Census of India 2011- Village Directory
Amenities and Land use (As on 2009)**

Name of District : Visakhapatnam

Location Code No.: 544

Name of Mandal Parishad : Chintapalle

Location Code No.: 0524

Sl. No.	Name of Village	Location code no.	Total area of the village (in hectares rounded up to one decimal place)	Total population (2011 census)	Number of households (2011 census)	Number of educational amenities available (If not available within the village, the distance range code viz; a for < 5 Kms, b for 5-10 Kms and c for 10+ kms of nearest place where facility is available is given).									
						Pre-Primary school (PP)	Primary school (P)	Middle school (M)	Secondary School (S)	Senior Secondary school (SS)	Degree college of arts science & commerce (ASC)	Engineering college(EC)	Medical college (MC)	Management institute (MI)	Polytechnic (Pt)
1	2	3	4	5	6	7	8	9	10	11	12	13	14	15	16
1946	Kummarivanchala	585198	145	313	76	c	1	a	a	c	c	c	c	c	c
1947	Lothugedda	585199	79	1052	170	c	1	1	1	c	c	c	c	c	c
1948	Meduru	585200	349	1184	262	c	1	b	b	c	c	c	c	c	c
1949	Cherukumpakalu	585201	327	633	176	c	3	1	a	c	c	c	c	c	c
1950	Lingalagudi	585202	101	152	44	c	a	a	a	c	c	c	c	c	c
1951	Bandabayalu	585203	122	570	150	c	1	a	a	c	c	c	c	c	c
1952	Kothavuru	585204	127	279	74	c	1	a	b	c	c	c	c	c	c
1953	Junnulu	585205	34	277	63	c	1	b	b	c	c	c	c	c	c
1954	Pinapadu	585206	120	151	39	c	1	b	b	c	c	c	c	c	c
1955	Pothurajugummalu	585207	258	448	109	c	1	a	c	c	c	c	c	c	c
1956	Bennavaram	585208	112	694	174	c	3	1	b	c	c	c	c	c	c
1957	Regallu	585209	276	306	73	c	1	b	b	c	c	c	c	c	c
1958	Pinapadu	585210	66	180	48	c	1	b	b	c	c	c	c	c	c
1959	Jeelugumetta	585211	167	241	53	c	1	b	b	c	c	c	c	c	c
1960	Pedakonda	585212	59	69	17	c	b	b	c	c	c	c	c	c	c
1961	Kadasilpa	585213	149	420	92	c	1	c	c	c	c	c	c	c	c
1962	Teegalumetta	585214	177	568	135	c	1	b	b	c	c	c	c	c	c
1963	Godugumamidi	585215	104	34	8	c	1	c	c	c	c	c	c	c	c
1964	Kothapalem	585216	256	577	149	c	1	b	c	c	c	c	c	c	c
1965	Degalapalem	585217	82	96	22	c	b	b	c	c	c	c	c	c	c
1966	Godugumamidi	585218	24	221	51	c	1	c	b	c	c	c	c	c	c
1967	Kappalu	585219	280	303	97	c	1	b	b	c	c	c	c	c	c
1968	Bennavaram	585220	296	324	86	c	1	b	b	c	c	c	c	c	c

**Census of India 2011- Village Directory
Amenities and Land use (As on 2009)**

Name of District : Visakhapatnam

Location Code No.: 544

Name of Mandal Parishad : Chintapalle

Location Code No.: 0524

Number of educational amenities available (If not available within the village, the distance range code viz; a for <5 Kms, b for 5-10 Kms and c for 10+ kms of nearest place where facility is available is given).				Number of Medical Amenities available. (If not available within the village, the distance range code viz; a for < 5 Kms, b for 5-10 Kms and c for 10+ kms of nearest place where facility is available is given).										Name of Village	Sl. No.	
Vocational training school /ITI	Non-formal training centre (NFTC)	Special school for disabled (SSD)	Others (specify)	Community health centre (CHC)	Primary health centre (PHC)	Primary health sub centre (PHS)	Maternity and child welfare centre (MCW)	T. B. clinic (TBC)	Hospital-allopathic (HA)	Hospital-alternative medicine (HO)	Dispensary (D)	Veterinary hospital (VH)	Mobile health clinic (MHC)			Family welfare centre (FWC)
17	18	19	20	21	22	23	24	25	26	27	28	29	30	31	2	1
c	c	c		c	b	b	c	c	c	c	c	a	1	c	Kummarivanchala	1946
c	c	c		c	1	1	c	c	c	c	c	1	c	c	Lothugedda	1947
c	c	c		c	1	1	c	c	c	c	c	b	c	c	Meduru	1948
c	c	c		c	1	a	c	c	c	c	c	a	c	c	Cherukumpakalu	1949
c	c	c		c	a	a	c	c	c	c	c	a	1	c	Lingalagudi	1950
c	c	c		c	1	1	c	c	c	c	c	a	c	c	Bandabayalu	1951
c	c	c		c	a	a	c	c	c	c	c	a	1	c	Kothavuru	1952
c	c	c		c	b	b	c	c	c	c	c	b	1	c	Junnulu	1953
c	c	c		c	b	a	c	c	c	c	c	b	1	c	Pinapadu	1954
c	c	c		c	c	a	c	c	c	c	c	c	1	c	Pothurajugummalu	1955
c	c	c		c	1	1	c	c	c	c	c	b	c	c	Bennavaram	1956
c	c	c		c	b	a	c	c	c	c	c	c	1	c	Regallu	1957
c	c	c		c	b	b	c	c	c	c	c	b	1	c	Pinapadu	1958
c	c	c		c	b	a	c	c	c	c	c	c	1	c	Jeelugumetta	1959
c	c	c		c	c	b	c	c	c	c	c	c	1	c	Pedakonda	1960
c	c	c		c	b	a	c	c	c	c	c	b	1	c	Kadasilpa	1961
c	c	c		c	b	a	c	c	c	c	c	b	1	c	Teegalametta	1962
c	c	c		c	b	b	c	c	c	c	c	c	1	c	Godugumamidi	1963
c	c	c		c	1	1	c	c	c	c	c	b	c	c	Kothapalem	1964
c	c	c		c	b	b	c	c	c	c	c	b	1	c	Degalapalem	1965
c	c	c		c	b	b	c	c	c	c	c	b	1	c	Godugumamidi	1966
c	c	c		c	b	b	c	c	c	c	c	b	1	c	Kappalu	1967
c	c	c		c	b	b	c	c	c	c	c	c	1	c	Bennavaram	1968

**Census of India 2011- Village Directory
Amenities and Land use (As on 2009)**

Name of District : Visakhapatnam

Location Code No.: 544

Name of Mandal Parishad : Chintapalle

Location Code No.: 0524

Sl. No.	Name of Village	Number of Non-Government Medical Amenities available.							Availability of drinking water - Yes / No								
		Charitable non Govt. hospital/Nursing home.	Medical practitioner with MBBS Degree	Medical practitioner with other degree	Medical practitioner with no degree	Traditional practitioner and faith healer	Medicine Shop	Others	Tap water (Treated/Untreated)	Well water (Covered / Uncovered well)	Hand Pump	Tube wells / Bore well	Spring	River / Canal	Tank / Pond / Lake	Others	
1	2	32	33	34	35	36	37	38	39	40	41	42	43	44	45	46	
1946	Kummarivanchala	0	0	0	0	0	0	0	No	Yes	No	No	No	No	No	No	
1947	Lothugedda	0	1	0	0	1	1	0	No	Yes	Yes	No	No	No	No	No	
1948	Meduru	0	0	0	0	1	0	0	Yes	Yes	Yes	No	Yes	No	No	No	
1949	Cherukumpakalu	0	0	0	0	1	0	0	No	Yes	Yes	No	No	No	No	No	
1950	Lingalagudi	0	0	0	0	1	0	0	No	Yes	No	No	No	No	No	No	
1951	Bandabayalu	0	0	0	0	1	0	0	No	Yes	Yes	No	No	No	No	No	
1952	Kothavuru	0	0	0	0	0	0	0	No	Yes	Yes	No	No	No	No	No	
1953	Junnulu	0	0	0	0	1	0	0	No	Yes	No	No	No	No	No	No	
1954	Pinapadu	0	0	0	0	0	0	0	No	No	Yes	No	No	No	No	No	
1955	Pothurajugummalu	0	0	0	0	0	0	0	No	Yes	No	No	Yes	No	No	No	
1956	Bennavaram	0	0	0	0	0	0	0	No	Yes	Yes	No	No	No	No	No	
1957	Regallu	0	0	0	0	0	0	0	No	Yes	Yes	No	No	Yes	No	No	
1958	Pinapadu	0	0	0	0	0	0	0	No	Yes	No	No	No	No	No	No	
1959	Jeelugumetta	0	0	0	0	0	0	0	No	No	Yes	No	No	No	No	No	
1960	Pedakonda	0	0	0	0	0	0	0	No	No	No	No	No	No	Yes	No	
1961	Kadasilpa	0	0	0	0	0	0	0	No	Yes	Yes	No	No	No	No	No	
1962	Teegalametta	0	0	0	0	0	0	0	No	Yes	Yes	No	No	No	No	No	
1963	Godugumamidi	0	0	0	0	0	0	0	No	Yes	No	No	Yes	No	No	No	
1964	Kothapalem	0	0	0	0	0	0	0	No	Yes	No	No	No	No	No	No	
1965	Degalapalem	0	0	0	0	0	0	0	No	No	No	No	Yes	No	No	No	
1966	Godugumamidi	0	0	0	0	0	0	0	No	Yes	Yes	No	Yes	Yes	No	No	
1967	Kappalu	0	0	0	0	0	0	0	No	Yes	Yes	No	No	No	No	No	
1968	Bennavaram	0	0	0	0	0	0	0	No	Yes	No	No	Yes	No	No	No	

**Census of India 2011- Village Directory
Amenities and Land use (As on 2009)**

Name of District : Visakhapatnam

Location Code No.: 544

Name of Mandal Parishad : Chintapalle

Location Code No.: 0524

Availability of toilet & others Yes / No				Communication and transport facilities (If amenities available code -Yes is given except for Village Pin Code ,If not available within the village , the distance range code viz; a for < 5 Kms, b for 5-10 Kms and c for 10+ kms of nearest place where facility is available is given).									Name of Village	Sl. No.
Community toilet including bath.	Community toilet excluding bath.	Rural sanitary mart or sanitary hardware outlet available near the village.	Community bio- gas or recycle of waste for productive use.	Post office(PO)	Sub post office (SPO)	Post & Telegraph office (P&TO)	Village Pin Code	Telephones (Land lines)	Public call office (PCO)	Mobile phone coverage	Internet cafes/ Common service centre (CSC)			
47	48	49	50	51	52	53	54	55	56	57	58	2	1	
No	No	No	No	c	b	c	531111	a	b	Yes	c	Kummarivanchala	1946	
No	No	No	No	c	b	c	531111	a	a	Yes	c	Lothugedda	1947	
No	No	No	No	c	b	c	531111	b	c	Yes	c	Meduru	1948	
No	No	No	No	c	c	c	531111	b	b	a	c	Cherukumpakalu	1949	
No	No	No	No	c	c	c	531111	b	a	a	c	Lingalagudi	1950	
No	No	No	No	c	c	c	531111	b	a	a	c	Bandabayalu	1951	
No	No	No	No	c	c	c	531111	b	b	c	c	Kothavuru	1952	
No	No	No	No	c	c	c	531111	b	b	c	c	Junnulu	1953	
No	No	No	No	c	c	c	531111	b	b	c	c	Pinapadu	1954	
No	No	No	No	c	c	c	531111	b	b	c	c	Pothurajugummalu	1955	
No	No	No	No	c	c	c	531111	c	c	c	c	Bennavaram	1956	
No	No	No	No	c	c	c	531111	b	b	b	c	Regallu	1957	
No	No	No	No	c	c	c	531111	b	b	c	c	Pinapadu	1958	
No	No	No	No	c	c	c	531111	b	b	b	c	Jeelugumetta	1959	
No	No	No	No	c	c	c	531111	c	c	c	c	Pedakonda	1960	
No	No	No	No	c	c	c	531111	b	c	c	c	Kadasilpa	1961	
No	No	No	No	c	b	c	531111	b	c	c	c	Teegalumetta	1962	
No	No	No	No	c	b	c	531111	c	c	c	c	Godugumamidi	1963	
No	No	No	No	c	Yes	c	531111	b	Yes	a	c	Kothapalem	1964	
No	No	No	No	c	b	c	531111	b	c	b	c	Degalapalem	1965	
No	No	No	No	c	b	c	531111	b	c	c	c	Godugumamidi	1966	
No	No	No	No	c	c	c	531111	b	c	c	c	Kappalu	1967	
No	No	No	No	c	c	c	531111	b	c	c	c	Bennavaram	1968	

**Census of India 2011- Village Directory
Amenities and Land use (As on 2009)**

Name of District : Visakhapatnam

Location Code No.: 544

Name of Mandal Parishad : Chintapalle

Location Code No.: 0524

Sl. No.	Name of Village	Communication and transport facilities (If amenities available code -Yes is given except for Village Pin Code, If not available within the village, the distance range code viz; a for < 5 Kms, b for 5-10 Kms and c for 10+ kms of nearest place where facility is available is given).									
		Private courier facility	Bus service (Public & Private)	Railway stations	Auto/Modified Autos	Taxis and Vans	Tractors	Cycle-pulled rickshaws(Manual & Machine driven)	Carts driven by animals	Sea /River ferry service	
1	2	59	60	61	62	63	64	65	66	67	
1946	Kummarivanchala	c	Yes	c	a	a	a		Yes	c	
1947	Lothugedda	c	Yes	c	Yes	Yes	Yes		b	c	
1948	Meduru	c	a	c	b	b	Yes		b	c	
1949	Cherukumpakalu	c	Yes	c	a	b	b		b	c	
1950	Lingalagudi	c	Yes	c	a	c	c		b	c	
1951	Bandabayalu	c	Yes	c	a	c	b		c	c	
1952	Kothavuru	c	a	c	a	c	b		c	c	
1953	Junnulu	c	b	c	b	c	b		c	c	
1954	Pinapadu	c	b	c	b	c	c		c	c	
1955	Pothurajugummalu	c	b	c	b	c	c		c	c	
1956	Bennavaram	c	b	c	a	c	c		b	c	
1957	Regallu	c	b	c	b	c	b		b	c	
1958	Pinapadu	c	b	c	b	c	b		a	c	
1959	Jeelugumetta	c	b	c	b	c	b		Yes	c	
1960	Pedakonda	c	b	c	b	c	c		a	c	
1961	Kadasilpa	c	b	c	b	c	b		b	c	
1962	Teegalametta	c	b	c	b	c	b		b	c	
1963	Godugumamidi	c	a	c	b	c	b		b	c	
1964	Kothapalem	c	Yes	c	b	c	b		c	c	
1965	Degalapalem	c	b	c	b	c	b		c	c	
1966	Godugumamidi	c	b	c	b	c	b		c	c	
1967	Kappalu	c	b	c	b	c	b		c	c	
1968	Bennavaram	c	b	c	b	c	b		c	c	

**Census of India 2011- Village Directory
Amenities and Land use (As on 2009)**

Name of District : Visakhapatnam

Location Code No.: 544

Name of Mandal Parishad : Chintapalle

Location Code No.: 0524

Village connected to highways,village roads, banks & credit societies (If amenities available code -Yes is given, If not available within the village , the distance range code viz; a for < 5 Kms, b for 5-10 Kms and c for 10+ kms of nearest place where facility is available is given).												Name of Village	Sl. No.
Connected to national highway(NH)	Connected to state highway(SH)	Connected to major district road (MDR)	Connected to others district road	Pucca roads	Kutchcha roads	Water bounded macadam(WBM) roads	Navigable waterway (river/canal)(NW)	Footpaths (FP)	Commercial & Co-operative Banks	ATM	Agricultural Credit Societies		
68	69	70	71	72	73	74	75	76	77	78	79	2	1
c	c	c	Yes	b	Yes	b		Yes	c	c	c	Kummarivanchala	1946
c	c	c	a	Yes	Yes	Yes		Yes	c	c	c	Lothugedda	1947
c	c	c	Yes	Yes	Yes	c		Yes	c	c	c	Meduru	1948
c	c	c	a	Yes	Yes	b		Yes	c	c	c	Cherukumpakalu	1949
c	c	c	Yes	a	Yes	b		Yes	c	c	c	Lingalagudi	1950
c	c	c	Yes	Yes	Yes	b		Yes	c	c	c	Bandabayalu	1951
c	c	c	a	a	Yes	b		Yes	c	c	c	Kothavuru	1952
c	c	c	a	a	Yes	b		Yes	c	c	c	Junnulu	1953
c	c	c	b	b	Yes	b		Yes	c	c	c	Pinapadu	1954
c	c	c	c	b	Yes	b		Yes	c	c	c	Pothurajugummalu	1955
c	c	c	c	Yes	Yes	b		Yes	c	c	c	Bennavaram	1956
c	c	c	c	b	Yes	b		Yes	c	c	c	Regallu	1957
c	c	c	c	b	Yes	b		Yes	c	c	c	Pinapadu	1958
c	c	c	c	b	Yes	b		Yes	c	c	c	Jeelugumetta	1959
c	c	c	c	a	Yes	c		Yes	c	c	c	Pedakonda	1960
c	c	c	c	a	Yes	b		Yes	c	c	c	Kadasilpa	1961
c	c	c	c	Yes	Yes	b		Yes	c	c	c	Teegalumetta	1962
c	c	c	c	a	Yes	c		Yes	c	c	c	Godugumamidi	1963
c	c	c	c	Yes	Yes	b		Yes	c	c	c	Kothapalem	1964
c	c	c	c	a	Yes	c		Yes	c	c	c	Degalapalem	1965
c	c	c	c	a	Yes	b		Yes	c	c	c	Godugumamidi	1966
c	c	c	b	b	Yes	b		Yes	c	c	c	Kappalu	1967
c	c	c	b	b	Yes	b		Yes	c	c	c	Bennavaram	1968

**Census of India 2011- Village Directory
Amenities and Land use (As on 2009)**

Name of District : Visakhapatnam

Location Code No.: 544

Name of Mandal Parishad : Chintapalle

Location Code No.: 0524

Sl. No.	Name of Village	Availability of miscellaneous facilities (If amenities available code -Yes is given, If not available within the village, the distance range code viz; a for < 5 Kms, b for 5-10 Kms and c for 10+ kms of nearest place where facility is available is given).									
		Self-Help Group (SHG)	Public distribution system (PDS) shop	Mandis / Regular market	Weekly Haat	Agricultural marketing society	Integrated Child Development Scheme (Nutritional Centres)	Anganwadi Centre (Nutritional Centres)	Others (Nutritional Centres)	ASHA (Accredited Social Health Activist)	Community centre with/without TV
1	2	80	81	82	83	84	85	86	87	88	89
1946	Kummarivanchala	Yes	b	c	a	c	c	Yes	Yes	c	c
1947	Lothugedda	Yes	Yes	c	a	c	c	Yes	Yes	Yes	c
1948	Meduru	Yes	a	c	a	c	c	Yes	Yes	Yes	c
1949	Cherukumpakalu	Yes	b	c	b	c	c	Yes	Yes	Yes	c
1950	Lingalagudi	Yes	a	c	b	c	c	Yes	Yes	Yes	c
1951	Bandabayalu	Yes	a	c	b	c	c	Yes	Yes	Yes	c
1952	Kothavuru	Yes	a	b	b	c	c	Yes	Yes	Yes	c
1953	Junnulu	Yes	a	c	a	c	c	Yes	Yes	Yes	c
1954	Pinapadu	Yes	b	b	b	c	c	Yes	Yes	Yes	c
1955	Pothurajugummalu	Yes	a	c	b	c	c	Yes	Yes	Yes	c
1956	Bennavaram	Yes	Yes	c	b	b	c	Yes	Yes	Yes	c
1957	Regallu	Yes	a	b	b	c	c	Yes	Yes	Yes	c
1958	Pinapadu	Yes	Yes	c	b	c	c	Yes	Yes	Yes	c
1959	Jeelugumetta	Yes	b	b	b	c	c	Yes	Yes	Yes	c
1960	Pedakonda	Yes	b	b	b	c	c	a	Yes	a	c
1961	Kadasilpa	Yes	Yes	b	b	c	c	Yes	Yes	Yes	c
1962	Teegalametta	Yes	a	c	b	c	c	Yes	Yes	Yes	c
1963	Godugumamidi	Yes	b	c	c	c	c	b	Yes	c	c
1964	Kothapalem	Yes	a	c	c	c	c	Yes	Yes	a	a
1965	Degalapalem	Yes	b	c	b	c	c	Yes	Yes	b	c
1966	Godugumamidi	Yes	b	c	b	c	c	Yes	Yes	Yes	c
1967	Kappalu	Yes	Yes	c	b	c	c	Yes	Yes	Yes	c
1968	Bennavaram	Yes	b	c	c	c	c	Yes	Yes	b	c

**Census of India 2011- Village Directory
Amenities and Land use (As on 2009)**

Name of District : Visakhapatnam

Location Code No.: 544

Name of Mandal Parishad : Chintapalle

Location Code No.: 0524

Availability of miscellaneous facilities (If amenities available code -Yes is given, If not available within the village, the distance range code viz; a for < 5 Kms, b for 5-10 Kms and c for 10+ kms of nearest place where facility is available is given).								Availability of electricity (Yes/No)				Nearest Town		Name of Village	Sl. No.
Sports Field,	Sports Club / Recreation Centre	Cinema / Video Hall	Public Library	Public Reading Room	Newspaper Supply	Assembly Polling station	Birth & Death Registration Office	Power Supply for Domestic Use (ED)	Power Supply for Agricultural Use (EAG)	Power Supply for Commercial Use (EC)	Power Supply for All Uses (EA)	Name	Distance range code i.e. a for <5 Kms, b for 5-10 Kms and c for 10+ kms		
90	91	92	93	94	95	96	97	98	99	100	101	102	103	2	1
c	c	c	c	c	Yes	a	b	Yes	No	No	No	Anakapalle	c	Kummarivanchala	1946
c	c	c	c	c	Yes	Yes	Yes	Yes	No	No	No	Anakapalle	c	Lothugedda	1947
c	c	c	c	c	Yes	a	a	Yes	No	No	No	Anakapalle	c	Meduru	1948
c	c	c	c	c	Yes	b	b	Yes	No	No	No	Anakapalle	c	Cherukumpakalu	1949
c	c	c	c	c	Yes	a	a	Yes	No	No	No	Anakapalle	c	Lingalagudi	1950
c	c	c	c	c	Yes	a	a	Yes	No	No	No	Anakapalle	c	Bandabayalu	1951
c	c	c	c	c	Yes	a	a	Yes	No	No	No	Anakapalle	c	Kothavuru	1952
c	c	c	c	c	Yes	a	b	Yes	No	No	No	Anakapalle	c	Junnulu	1953
c	c	c	c	c	Yes	b	b	Yes	No	No	No	Anakapalle	c	Pinapadu	1954
c	c	c	c	c	Yes	a	b	Yes	No	No	No	Anakapalle	c	Pothurajugummalu	1955
c	c	c	c	c	Yes	a	Yes	Yes	No	No	No	Anakapalle	c	Bennavaram	1956
c	c	c	c	c	Yes	b	a	Yes	No	No	No	Anakapalle	c	Regallu	1957
c	c	c	c	c	Yes	a	a	Yes	No	No	No	Anakapalle	c	Pinapadu	1958
c	c	c	c	c	Yes	b	b	Yes	No	No	No	Anakapalle	c	Jeelugumetta	1959
c	c	c	c	c	Yes	b	b	Yes	No	No	No	Anakapalle	c	Pedakonda	1960
c	c	c	c	c	Yes	a	a	Yes	No	No	No	Anakapalle	c	Kadasilpa	1961
c	c	c	c	c	Yes	b	a	Yes	No	No	No	Anakapalle	c	Teegalametta	1962
c	c	c	c	c	b	b	Yes	Yes	No	No	No	Anakapalle	c	Godugumamidi	1963
c	c	c	c	c	Yes	b	b	Yes	No	No	No	Anakapalle	c	Kothapalem	1964
c	c	c	c	c	Yes	b	b	Yes	No	No	No	Anakapalle	c	Degalapalem	1965
c	c	c	c	c	Yes	b	b	Yes	No	No	No	Anakapalle	c	Godugumamidi	1966
c	c	c	c	c	Yes	a	a	Yes	No	No	No	Anakapalle	c	Kappalu	1967
c	c	c	c	c	Yes	b	b	Yes	No	No	No	Anakapalle	c	Bennavaram	1968

Census of India 2011- Village Directory
Amenities and Land use (As on 2009)

Name of District : Visakhapatnam

Location Code No.: 544

Name of Mandal Parishad : Chintapalle

Location Code No.: 0524

Sl. No.	Name of Village	Land Use										
		Area under different types of land use (in hectares rounded up to one decimal place)										
		Forests	Area under Non-agricultural Uses	Barren and Un-cultivable land	Permanent Pastures and Other Grazing Lands	Land Under Miscellaneous Tree Crops etc.	Culturable Waste Land	Fallow lands other than current fallows	Current Fallows	Net Area Sown	Total Irrigated Land Area	Total Un-irrigated Land Area
1	2	104	105	106	107	108	109	110	111	112	113	114
1946	Kummarivanchala	0	0	44.3	0	0	11.7	0	0	89	0	89
1947	Lothugedda	0	17.4	9.6	0	0	0	0	0	52	0	52
1948	Meduru	0	1.5	2.5	0	0	0	0	0	345	0	345
1949	Cherukumpakalu	0	12	29	0	0	0	0	0	286	0	286
1950	Lingalagudi	0	4	3.6	0	0	0	0	0	93.4	0	93.4
1951	Bandabayalu	0	1.1	16.4	0	0	0	0	0	104.5	0	104.5
1952	Kothavuru	0	45	0	0	0	0	0	0	82	0	82
1953	Junnulu	0	0	0	0	0	2.4	0	0	31.6	0	31.6
1954	Pinapadu	0	2.8	0	0	0	0	0	0	117.2	0	117.2
1955	Pothurajugummalu	0	142.3	97.6	18	0	0	0	0	0	0	0
1956	Bennavaram	0	17	0	0	0	1	0	0	94	0	94
1957	Regallu	0	118.4	0	0	0	0	0	0	157.6	0	157.6
1958	Pinapadu	0	22	0	0	0	32	0	0	12	0	12
1959	Jeelugumetta	0	26.8	0	0	0	0	0	0	140.2	0	140.2
1960	Pedakonda	0	4.8	0	0	0	0	0	0	54.2	0	54.2
1961	Kadasilpa	0	11.8	7.4	0	0	0	0	129.8	0	0	129.8
1962	Teegalametta	0	0	13.6	0	0	0	18.1	0	145.3	0	163.4
1963	Godugumamidi	0	8	0	0	0	9	0	0	87	0	87
1964	Kothapalem	0	65.2	0	0	0	54	0	0	136.8	0	136.8
1965	Degalapalem	0	4.4	0	0	0	28.2	0	0	49.4	0	49.4
1966	Godugumamidi	0	13.1	0	0	0	2.7	0	0	8.2	0	8.2
1967	Kappalu	0	92	0	0	0	73	0	0	115	0	115
1968	Bennavaram	0	0	17.4	0	0	97	0	0	181.6	0	181.6

**Census of India 2011- Village Directory
Amenities and Land use (As on 2009)**

Name of District : Visakhapatnam

Location Code No.: 544

Name of Mandal Parishad : Chintapalle

Location Code No.: 0524

Land Use					Name of three most important commodities manufactured			Name of Village	Sl. No.
Area irrigated by source (in hectare).					First	Second	Third		
Canals (C)	Wells/Tube-wells(W/TW)	Tanks/Lakes(T/L)	Water Falls(WF)	Others(O)	120	121	122	2	1
0	0	0	0	0				Kummarivanchala	1946
0	0	0	0	0				Lothugedda	1947
0	0	0	0	0				Meduru	1948
0	0	0	0	0				Cherukumpakalu	1949
0	0	0	0	0				Lingalagudi	1950
0	0	0	0	0				Bandabayalu	1951
0	0	0	0	0				Kothavuru	1952
0	0	0	0	0				Junnulu	1953
0	0	0	0	0				Pinapadu	1954
0	0	0	0	0				Pothurajugummalu	1955
0	0	0	0	0				Bennavaram	1956
0	0	0	0	0				Regallu	1957
0	0	0	0	0				Pinapadu	1958
0	0	0	0	0				Jeelugumetta	1959
0	0	0	0	0				Pedakonda	1960
0	0	0	0	0				Kadasilpa	1961
0	0	0	0	0				Teegalametta	1962
0	0	0	0	0				Godugumamidi	1963
0	0	0	0	0				Kothapalem	1964
0	0	0	0	0				Degalapalem	1965
0	0	0	0	0				Godugumamidi	1966
0	0	0	0	0				Kappalu	1967
0	0	0	0	0				Bennavaram	1968

**Census of India 2011- Village Directory
Amenities and Land use (As on 2009)**

Name of District : Visakhapatnam

Location Code No.: 544

Name of Mandal Parishad : Chintapalle

Location Code No.: 0524

Sl. No.	Name of Village	Location code no.	Total area of the village (in hectares rounded up to one decimal place)	Total population (2011 census)	Number of households (2011 census)	Number of educational amenities available (If not available within the village, the distance range code viz; a for < 5 Kms, b for 5-10 Kms and c for 10+ kms of nearest place where facility is available is given).									
						Pre-Primary school (PP)	Primary school (P)	Middle school (M)	Secondary School (S)	Senior Secondary school (SS)	Degree college of arts science & commerce (ASC)	Engineering college(EC)	Medical college (MC)	Management institute (MI)	Polytechnic (Pt)
1	2	3	4	5	6	7	8	9	10	11	12	13	14	15	16
1969	Karakapalle	585221	41	66	13	c	1	c	b	c	c	c	c	c	c
1970	Umrasingondi	585222	94	220	75	c	1	b	b	c	c	c	c	c	c
1971	Bheemasingi	585223	126	288	89	c	1	b	c	c	c	c	c	c	c
1972	Pedapakalu	585224	188	414	97	c	1	a	b	c	c	c	c	c	c
1973	Mamidipalle	585225	226	516	133	c	1	b	c	c	c	c	c	c	c
1974	Debbagaruvu	585226	0	108	24	c	1	a	c	c	c	c	c	c	c
1975	Kinnerla	585227	235	621	164	c	1	1	b	c	c	c	c	c	c
1976	Vangasari	585228	92	1309	187	b	1	1	c	b	b	c	c	c	c
1977	Vurisingi	585229	68	431	110	c	1	c	c	c	c	c	c	c	c
1978	Kolapari	585230	84	636	136	a	1	a	a	a	a	c	c	c	c
1979	Chinna Gedda	585231	100	584	139	a	2	a	a	a	a	c	c	c	c
1980	Kandulagodi	585232	36	507	111	a	1	a	a	a	a	c	c	c	c
1981	Mallavaram	585233	24	379	74	b	2	b	b	b	b	c	c	c	c
1982	Gadapari	585234	0	447	100	b	1	b	b	b	b	c	c	c	c
1983	Gerrilagadda	585235	0	211	57	b	1	b	b	b	b	c	c	c	c
1984	Chavatapadu	585236	0	353	81	b	a	a	b	b	b	c	c	c	c
1985	Vamigedda Kothuru	585237	104	340	87	a	2	a	a	a	a	c	c	c	c
1986	Pina Kothuru	585238	93	282	71	a	1	a	a	a	a	c	c	c	c
1987	Cherapalle	585239	230	511	112	b	1	b	b	b	b	c	c	c	c
1988	Genjigedda	585240	0	264	63	b	1	b	b	b	b	c	c	c	c
1989	Bayalukinchangi	585241	424	856	241	a	3	1	a	a	a	c	c	c	c
1990	Vamigedda	585242	127	352	84	a	1	a	a	a	a	c	c	c	c
1991	Pandlimamidi	585243	0	131	32	b	1	a	b	b	b	c	c	c	c

**Census of India 2011- Village Directory
Amenities and Land use (As on 2009)**

Name of District : Visakhapatnam

Location Code No.: 544

Name of Mandal Parishad : Chintapalle

Location Code No.: 0524

Number of educational amenities available (If not available within the village, the distance range code viz; a for <5 Kms, b for 5-10 Kms and c for 10+ kms of nearest place where facility is available is given).				Number of Medical Amenities available. (If not available within the village, the distance range code viz; a for < 5 Kms, b for 5-10 Kms and c for 10+ kms of nearest place where facility is available is given).											Name of Village	Sl. No.
Vocational training school /ITI	Non-formal training centre (NFTC)	Special school for disabled (SSD)	Others (specify)	Community health centre (CHC)	Primary health centre (PHC)	Primary health sub centre (PHS)	Maternity and child welfare centre (MCW)	T. B. clinic (TBC)	Hospital-allopathic (HA)	Hospital-alternative medicine (HO)	Dispensary (D)	Veterinary hospital (VH)	Mobile health clinic (MHC)	Family welfare centre (FWC)		
17	18	19	20	21	22	23	24	25	26	27	28	29	30	31	2	1
c	c	c		c	b	b	c	c	c	c	c	c	1	c	Karakapalle	1969
c	c	c		c	c	b	c	c	c	c	c	b	1	c	Umrasigondi	1970
c	c	c		c	b	b	c	c	c	c	c	b	1	c	Bheemasingi	1971
c	c	c		c	b	a	c	c	c	c	c	b	1	c	Pedapakalu	1972
c	c	c		c	b	a	c	c	c	c	c	b	1	c	Mamidipalle	1973
c	c	c		c	b	b	c	c	c	c	c	c	1	c	Debbagaruvu	1974
c	c	c		c	b	b	c	c	c	c	c	b	1	c	Kinnerla	1975
b	c	c		b	c	a	c	c	c	c	c	c	1	c	Vangasari	1976
c	c	c		c	c	b	c	c	c	c	c	c	1	c	Vurisingi	1977
b	c	c		a	c	a	c	c	c	c	c	a	1	c	Kolapari	1978
a	c	c		a	c	1	c	c	c	c	c	a	c	c	Chinna Gedda	1979
a	c	c		a	c	1	c	c	c	c	c	a	c	c	Kandulagodi	1980
b	c	c		b	c	a	c	c	c	c	c	b	1	c	Mallavaram	1981
b	c	c		b	c	b	c	c	c	c	c	b	1	c	Gadapari	1982
b	c	c		b	c	a	c	c	c	c	c	b	1	c	Gerrilagadda	1983
b	c	c		b	c	a	c	c	c	c	c	b	1	c	Chavatapadu	1984
a	c	c		a	c	a	c	c	c	c	c	a	1	c	Vamigedda Kothuru	1985
a	c	c		a	c	a	c	c	c	c	c	a	1	c	Pina Kothuru	1986
b	c	c		b	b	a	c	c	c	c	c	b	1	c	Cherapalle	1987
b	c	c		b	c	a	c	c	c	c	c	b	1	c	Genjigedda	1988
c	c	c		a	1	1	c	c	c	c	c	a	c	c	Bayalukinchangi	1989
a	c	c		a	c	a	c	c	c	c	c	a	1	c	Vamigedda	1990
b	c	c		b	c	a	c	c	c	c	c	b	1	c	Pandlimamidi	1991

**Census of India 2011- Village Directory
Amenities and Land use (As on 2009)**

Name of District : Visakhapatnam

Location Code No.: 544

Name of Mandal Parishad : Chintapalle

Location Code No.: 0524

Sl. No.	Name of Village	Number of Non-Government Medical Amenities available.							Availability of drinking water - Yes / No								
		Charitable non Govt. hospital/Nursing home.	Medical practitioner with MBBS Degree	Medical practitioner with other degree	Medical practitioner with no degree	Traditional practitioner and faith healer	Medicine Shop	Others	Tap water (Treated/Untreated)	Well water (Covered / Uncovered well)	Hand Pump	Tube wells / Bore well	Spring	River / Canal	Tank / Pond / Lake	Others	
1	2	32	33	34	35	36	37	38	39	40	41	42	43	44	45	46	
1969	Karakapalle	0	0	0	0	1	0	0	No	Yes	Yes	No	No	No	No	No	
1970	Umrasingondi	0	0	0	0	1	0	0	No	Yes	Yes	No	No	No	No	No	
1971	Bheemasingi	0	0	0	0	0	0	0	No	Yes	Yes	No	No	No	No	No	
1972	Pedapakalu	0	0	0	0	0	0	0	No	Yes	Yes	No	No	No	No	No	
1973	Mamidipalle	0	0	0	0	0	0	0	No	Yes	Yes	No	No	No	No	No	
1974	Debbagaruvu	0	0	0	0	0	0	0	No	No	No	No	Yes	No	No	No	
1975	Kinnerla	0	0	0	0	0	0	0	No	Yes	Yes	No	No	No	No	No	
1976	Vangasari	0	0	0	0	1	0	0	No	No	Yes	No	Yes	No	No	No	
1977	Vurisingi	0	0	0	0	1	0	0	No	No	Yes	No	No	No	No	Yes	
1978	Kolapari	0	0	0	0	1	0	0	No	Yes	Yes	No	No	No	No	No	
1979	Chinna Gedda	0	0	0	0	1	0	0	No	Yes	Yes	No	No	No	No	No	
1980	Kandulagodi	0	0	0	0	1	0	0	No	Yes	Yes	No	No	No	No	No	
1981	Mallavaram	0	0	0	0	1	0	0	No	Yes	Yes	No	No	No	No	No	
1982	Gadapari	0	0	0	0	0	0	0	No	Yes	No	No	Yes	No	No	No	
1983	Gerrilagadda	0	0	0	0	1	0	0	No	Yes	No	No	Yes	No	No	No	
1984	Chavatapadu	0	0	0	0	0	0	0	No	Yes	No	No	Yes	No	No	No	
1985	Vamigedda Kothuru	0	0	0	0	0	0	0	No	Yes	Yes	No	No	No	No	No	
1986	Pina Kothuru	0	0	0	0	0	0	0	No	Yes	Yes	No	No	No	No	No	
1987	Cherapalle	0	0	0	0	1	0	0	No	Yes	Yes	No	No	No	No	No	
1988	Genjigedda	0	0	0	0	1	0	0	No	Yes	No	No	Yes	No	No	No	
1989	Bayalukinchangi	0	0	0	0	0	0	0	No	Yes	Yes	No	No	No	No	No	
1990	Vamigedda	0	0	0	0	0	0	0	No	Yes	Yes	No	No	No	No	No	
1991	Pandlimamidi	0	0	0	0	1	0	0	No	Yes	No	No	Yes	No	No	No	

**Census of India 2011- Village Directory
Amenities and Land use (As on 2009)**

Name of District : Visakhapatnam

Location Code No.: 544

Name of Mandal Parishad : Chintapalle

Location Code No.: 0524

Availability of toilet & others Yes / No				Communication and transport facilities (If amenities available code -Yes is given except for Village Pin Code ,If not available within the village , the distance range code viz; a for < 5 Kms, b for 5-10 Kms and c for 10+ kms of nearest place where facility is available is given).									Name of Village	Sl. No.
Community toilet including bath.	Community toilet excluding bath.	Rural sanitary mart or sanitary hardware outlet available near the village.	Community bio- gas or recycle of waste for productive use.	Post office(PO)	Sub post office (SPO)	Post & Telegraph office (P&TO)	Village Pin Code	Telephones (Land lines)	Public call office (PCO)	Mobile phone coverage	Internet cafes/ Common service centre (CSC)			
47	48	49	50	51	52	53	54	55	56	57	58	2	1	
No	No	No	No	c	c	c	531111	b	c	c	c	Karakapalle	1969	
No	No	No	No	c	c	c	531111	b	c	c	c	Umrasigondi	1970	
No	No	No	No	c	c	c	531111	b	c	c	c	Bheemasingi	1971	
No	No	No	No	c	a	c	531111	b	c	c	c	Pedapakalu	1972	
No	No	No	No	c	c	c	531111	a	b	c	c	Mamidipalle	1973	
No	No	No	No	c	c	c	531111	a	b	c	c	Debbagaruvu	1974	
No	No	No	No	c	c	c	531111	a	b	c	c	Kinnerla	1975	
No	No	No	No	b	b	b	531111	a	b	b	c	Vangasari	1976	
No	No	No	No	c	a	c	531111	c	c	c	c	Vurisingi	1977	
No	No	No	No	a	b	a	531111	b	b	b	c	Kolapari	1978	
No	No	No	No	a	a	a	531111	a	a	a	c	Chinna Gedda	1979	
No	No	No	No	a	a	a	531111	a	a	a	c	Kandulagodi	1980	
No	No	No	No	b	b	b	531111	b	b	a	c	Mallavaram	1981	
No	No	No	No	b	b	b	531111	b	c	b	c	Gadapari	1982	
No	No	No	No	b	b	b	531111	b	b	b	c	Gerrilagadda	1983	
No	No	No	No	b	b	b	531111	b	b	b	c	Chavatapadu	1984	
No	No	No	No	a	a	a	531111	a	a	Yes	c	Vamigedda Kothuru	1985	
No	No	No	No	a	a	a	531111	a	a	Yes	c	Pina Kothuru	1986	
No	No	No	No	b	b	b	531111	b	b	a	c	Cherapalle	1987	
No	No	No	No	b	b	b	531111	b	b	b	c	Genjigedda	1988	
No	No	No	Yes	a	Yes	a	531111	a	a	Yes	c	Bayalukinchangi	1989	
No	No	No	No	a	a	a	531111	a	a	Yes	c	Vamigedda	1990	
No	No	No	No	b	b	b	531111	b	b	b	c	Pandlimamidi	1991	

**Census of India 2011- Village Directory
Amenities and Land use (As on 2009)**

Name of District : Visakhapatnam

Location Code No.: 544

Name of Mandal Parishad : Chintapalle

Location Code No.: 0524

Sl. No.	Name of Village	Communication and transport facilities (If amenities available code -Yes is given except for Village Pin Code, If not available within the village, the distance range code viz; a for < 5 Kms, b for 5-10 Kms and c for 10+ kms of nearest place where facility is available is given).									
		Private courier facility	Bus service (Public & Private)	Railway stations	Auto/Modified Autos	Taxis and Vans	Tractors	Cycle-pulled rickshaws(Manual & Machine driven)	Carts driven by animals	Sea /River ferry service	
1	2	59	60	61	62	63	64	65	66	67	
1969	Karakapalle	c	b	c	b	c	b		c	c	
1970	Umrasigondi	c	b	c	b	c	b		c	c	
1971	Bheemasingi	c	b	c	b	c	b		c	c	
1972	Pedapakalu	c	Yes	c	b	c	b		c	c	
1973	Mamidipalle	c	a	c	a	c	a		b	c	
1974	Debbagaruvu	c	a	c	a	c	a		b	c	
1975	Kinnerla	c	a	c	a	c	a		b	c	
1976	Vangasari	b	a	c	a	c	a		b	c	
1977	Vurisingi	c	a	c	a	c	c		a	c	
1978	Kolapari	b	a	c	Yes	c	b		Yes	c	
1979	Chinna Gedda	a	Yes	c	Yes	c	a		b	c	
1980	Kandulagodi	a	Yes	c	a	c	a		b	c	
1981	Mallavaram	b	a	c	b	c	b		b	c	
1982	Gadapari	b	a	c	b	c	b		c	c	
1983	Gerrilagadda	b	a	c	b	c	b		c	c	
1984	Chavatapadu	b	a	c	b	c	b		c	c	
1985	Vamigedda Kothuru	a	a	c	a	c	a		c	c	
1986	Pina Kothuru	a	a	c	a	c	a		c	c	
1987	Cherapalle	b	a	c	b	c	b		c	c	
1988	Genjigedda	b	a	c	b	c	b		c	c	
1989	Bayalukinchangi	a	Yes	c	Yes	c	a		c	c	
1990	Vamigedda	a	a	c	a	c	a		c	c	
1991	Pandlimamidi	b	a	c	b	c	b		c	c	

**Census of India 2011- Village Directory
Amenities and Land use (As on 2009)**

Name of District : Visakhapatnam

Location Code No.: 544

Name of Mandal Parishad : Chintapalle

Location Code No.: 0524

Village connected to highways,village roads, banks & credit societies (If amenities available code -Yes is given, If not available within the village , the distance range code viz; a for < 5 Kms, b for 5-10 Kms and c for 10+ kms of nearest place where facility is available is given).												Name of Village	Sl. No.
Connected to national highway(NH)	Connected to state highway(SH)	Connected to major district road (MDR)	Connected to others district road	Pucca roads	Kutchcha roads	Water bounded macadam(WBM) roads	Navigable waterway (river/canal)(NW)	Footpaths (FP)	Commercial & Co-operative Banks	ATM	Agricultural Credit Societies		
68	69	70	71	72	73	74	75	76	77	78	79	2	1
c	c	c	b	b	Yes	c		Yes	c	c	c	Karakapalle	1969
c	c	c	b	a	Yes	b		Yes	c	c	c	Umrasigondi	1970
c	c	c	b	a	Yes	b		Yes	c	c	c	Bheemasingi	1971
c	c	c	a	b	Yes	b		Yes	c	c	c	Pedapakalu	1972
c	c	c	a	Yes	Yes	b		Yes	c	c	c	Mamidipalle	1973
c	c	c	a	b	Yes	b		Yes	c	c	c	Debbagaruvu	1974
c	c	c	Yes	Yes	Yes	b		Yes	c	c	c	Kinnerla	1975
c	c	b	Yes	Yes	Yes	c		Yes	b	b	b	Vangasari	1976
c	c	c	Yes	a	Yes	b		Yes	c	c	c	Vurisingi	1977
c	c	a	Yes	Yes	Yes	b		Yes	a	b	a	Kolapari	1978
c	c	a	Yes	Yes	Yes	b		Yes	a	a	a	Chinna Gedda	1979
c	c	a	a	Yes	Yes	b		Yes	a	a	a	Kandulagodi	1980
c	c	b	a	b	Yes	b		Yes	b	b	b	Mallavaram	1981
c	c	Yes	Yes	a	Yes	c		Yes	b	b	b	Gadapari	1982
c	c	b	a	b	Yes	b		Yes	b	b	b	Gerrilagadda	1983
c	c	b	b	a	Yes	b		Yes	b	b	b	Chavatapadu	1984
c	c	a	b	b	Yes	b		Yes	a	a	a	Vamigedda Kothuru	1985
c	c	a	b	b	Yes	b		Yes	a	a	a	Pina Kothuru	1986
c	c	b	b	Yes	Yes	b		Yes	b	b	b	Cherapalle	1987
c	c	b	a	b	Yes	b		Yes	b	b	b	Genjigedda	1988
c	c	a	Yes	Yes	Yes	b		Yes	a	a	a	Bayalukinchangi	1989
c	c	a	a	b	Yes	b		Yes	a	a	a	Vamigedda	1990
c	c	b	b	b	Yes	b		Yes	b	b	b	Pandlimamidi	1991

**Census of India 2011- Village Directory
Amenities and Land use (As on 2009)**

Name of District : Visakhapatnam

Location Code No.: 544

Name of Mandal Parishad : Chintapalle

Location Code No.: 0524

Sl. No.	Name of Village	Availability of miscellaneous facilities (If amenities available code -Yes is given, If not available within the village, the distance range code viz; a for < 5 Kms, b for 5-10 Kms and c for 10+ kms of nearest place where facility is available is given).									
		Self-Help Group (SHG)	Public distribution system (PDS) shop	Mandis / Regular market	Weekly Haat	Agricultural marketing society	Integrated Child Development Scheme (Nutritional Centres)	Anganwadi Centre (Nutritional Centres)	Others (Nutritional Centres)	ASHA (Accredited Social Health Activist)	Community centre with/without TV
1	2	80	81	82	83	84	85	86	87	88	89
1969	Karakapalle	Yes	b	c	c	c	c	Yes	Yes	b	c
1970	Umrasingondi	Yes	b	c	c	c	c	Yes	Yes	b	c
1971	Bheemasingi	Yes	Yes	c	b	c	c	Yes	Yes	Yes	c
1972	Pedapakalu	Yes	a	c	c	c	c	Yes	Yes	c	c
1973	Mamidipalle	Yes	a	c	b	c	c	Yes	Yes	c	c
1974	Debbagaruvu	Yes	a	c	b	c	c	Yes	Yes	a	c
1975	Kinnerla	Yes	a	c	a	c	c	Yes	Yes	Yes	c
1976	Vangasari	Yes	Yes	b	a	b	b	Yes	Yes	Yes	b
1977	Vurisingi	Yes	a	a	c	b	c	Yes	Yes	b	c
1978	Kolapari	Yes	Yes	a	a	b	a	Yes	Yes	b	a
1979	Chinna Gedda	Yes	a	a	a	a	a	Yes	Yes	Yes	a
1980	Kandulagodi	Yes	a	a	a	a	a	Yes	Yes	Yes	a
1981	Mallavaram	Yes	b	b	b	b	b	Yes	Yes	Yes	b
1982	Gadapari	Yes	b	b	b	b	b	Yes	Yes	b	b
1983	Gerrilagadda	Yes	b	b	b	b	b	Yes	Yes	a	b
1984	Chavatapadu	Yes	a	b	b	b	b	Yes	Yes	a	b
1985	Vamigedda Kothuru	Yes	a	a	a	a	a	Yes	Yes	Yes	a
1986	Pina Kothuru	Yes	a	a	a	a	a	Yes	Yes	Yes	a
1987	Cherapalle	Yes	b	b	b	b	b	Yes	Yes	Yes	b
1988	Genjigedda	Yes	a	b	b	b	b	Yes	Yes	Yes	b
1989	Bayalukinchangi	Yes	Yes	a	a	a	a	Yes	Yes	Yes	a
1990	Vamigedda	Yes	a	a	a	a	a	Yes	Yes	Yes	a
1991	Pandlimamidi	Yes	a	b	b	b	b	Yes	Yes	a	b

**Census of India 2011- Village Directory
Amenities and Land use (As on 2009)**

Name of District : Visakhapatnam

Location Code No.: 544

Name of Mandal Parishad : Chintapalle

Location Code No.: 0524

Availability of miscellaneous facilities (If amenities available code -Yes is given, If not available within the village, the distance range code viz; a for < 5 Kms, b for 5-10 Kms and c for 10+ kms of nearest place where facility is available is given).								Availability of electricity (Yes/No)				Nearest Town		Name of Village	Sl. No.
Sports Field,	Sports Club / Recreation Centre	Cinema / Video Hall	Public Library	Public Reading Room	Newspaper Supply	Assembly Polling station	Birth & Death Registration Office	Power Supply for Domestic Use (ED)	Power Supply for Agricultural Use (EAG)	Power Supply for Commercial Use (EC)	Power Supply for All Uses (EA)	Name	Distance range code i.e. a for <5 Kms, b for 5-10 Kms and c for 10+ kms		
90	91	92	93	94	95	96	97	98	99	100	101	102	103	2	1
c	c	c	c	c	Yes	b	c	Yes	No	No	No	Anakapalle	c	Karakapalle	1969
c	c	c	c	c	Yes	b	b	Yes	No	No	No	Anakapalle	c	Umrasigondi	1970
c	c	c	c	c	Yes	a	a	Yes	No	No	No	Anakapalle	c	Bheemasingi	1971
c	c	c	c	c	Yes	a	a	Yes	No	No	No	Anakapalle	c	Pedapakalu	1972
c	c	c	c	c	Yes	a	a	Yes	No	No	No	Anakapalle	c	Mamidipalle	1973
c	c	c	c	c	Yes	b	b	Yes	No	No	No	Anakapalle	c	Debbagaruvu	1974
c	c	c	c	c	Yes	a	Yes	Yes	No	No	No	Anakapalle	c	Kinnerla	1975
c	c	c	b	c	Yes	a	c	Yes	No	No	No	Anakapalle	c	Vangasari	1976
c	c	c	b	c	Yes	a	Yes	Yes	No	No	No	Anakapalle	c	Vurisingi	1977
a	c	a	b	a	Yes	b	b	Yes	No	No	No	Anakapalle	c	Kolapari	1978
c	c	c	a	c	Yes	a	a	Yes	No	No	No	Anakapalle	c	Chinna Gedda	1979
c	c	c	a	c	Yes	a	a	Yes	No	No	No	Anakapalle	c	Kandulagodi	1980
c	c	c	b	c	Yes	b	b	Yes	No	No	No	Anakapalle	c	Mallavaram	1981
c	c	c	b	c	Yes	b	b	Yes	No	No	No	Anakapalle	c	Gadapari	1982
c	c	c	b	c	Yes	a	a	Yes	No	No	No	Anakapalle	c	Gerrilagadda	1983
c	c	c	b	c	Yes	a	a	Yes	No	No	No	Anakapalle	c	Chavatapadu	1984
c	c	a	a	c	Yes	a	a	Yes	No	No	No	Anakapalle	c	Vamigedda Kothuru	1985
c	c	c	a	c	Yes	a	a	Yes	No	No	No	Anakapalle	c	Pina Kothuru	1986
c	c	c	c	c	Yes	b	b	Yes	No	No	No	Anakapalle	c	Cherapalle	1987
c	c	c	b	c	Yes	a	a	Yes	No	No	No	Anakapalle	c	Genjigedda	1988
a	c	a	a	a	Yes	Yes	Yes	Yes	No	No	No	Anakapalle	c	Bayalukinchangi	1989
c	c	c	a	c	Yes	a	a	Yes	No	No	No	Anakapalle	c	Vamigedda	1990
c	c	c	b	c	Yes	a	a	Yes	No	No	No	Anakapalle	c	Pandlimamidi	1991

**Census of India 2011- Village Directory
Amenities and Land use (As on 2009)**

Name of District : Visakhapatnam

Location Code No.: 544

Name of Mandal Parishad : Chintapalle

Location Code No.: 0524

Sl. No.	Name of Village	Land Use										
		Area under different types of land use (in hectares rounded up to one decimal place)										
		Forests	Area under Non-agricultural Uses	Barren and Un-cultivable land	Permanent Pastures and Other Grazing Lands	Land Under Miscellaneous Tree Crops etc.	Culturable Waste Land	Fallow lands other than current fallows	Current Fallows	Net Area Sown	Total Irrigated Land Area	Total Un-irrigated Land Area
1	2	104	105	106	107	108	109	110	111	112	113	114
1969	Karakapalle	0	21	0	0	0	0	0	0	20	0	20
1970	Umrasingondi	0	0	0.1	0	0	3.9	0	0	90	0	90
1971	Bheemasingi	0	6	0	0	0	0	0	0	120	0	120
1972	Pedapakalu	0	6	0	0	0	32	0	0	150	0	150
1973	Mamidipalle	0	0	0.2	0	0	34.7	0	0	191.1	0	191.1
1974	Debbagaruvu	0	0	0	0	0	0	0	0	0	0	0
1975	Kinnerla	0	0	50.7	0	0	2.1	0	0	182.2	0	182.2
1976	Vangasari	0	0	5.7	0	0	38	0	0	48.3	0	48.3
1977	Vurisingi	0	10	5	0	0	0	0	0	53	0	53
1978	Kolapari	0	14	7	0	0	0	0	0	63	0	63
1979	Chinna Gedda	0	6	0	0	27	0	0	0	67	0	67
1980	Kandulagodi	0	15	0	0	0	6	0	15	0	0	15
1981	Mallavaram	0	4	0	0	0	0	0	0	20	0	20
1982	Gadapari	0	0	0	0	0	0	0	0	0	0	0
1983	Gerrilagadda	0	0	0	0	0	0	0	0	0	0	0
1984	Chavatapadu	0	0	0	0	0	0	0	0	0	0	0
1985	Vamigedda Kothuru	0	6	0	0	0	33	0	0	65	0	65
1986	Pina Kothuru	0	15	0	0	0	12	0	0	66	0	66
1987	Cherapalle	0	11	10	0	0	0	0	0	209	0	209
1988	Genjigedda	0	0	0	0	0	0	0	0	0	0	0
1989	Bayalukinchangi	0	66	0	0	0	93	0	0	265	0	265
1990	Vamigedda	0	10	0	0	0	3	0	0	114	0	114
1991	Pandlimamidi	0	0	0	0	0	0	0	0	0	0	0

**Census of India 2011- Village Directory
Amenities and Land use (As on 2009)**

Name of District : Visakhapatnam

Location Code No.: 544

Name of Mandal Parishad : Chintapalle

Location Code No.: 0524

Land Use					Name of three most important commodities manufactured			Name of Village	Sl. No.
Area irrigated by source (in hectare).					First	Second	Third		
Canals (C)	Wells/Tube-wells(W/TW)	Tanks/Lakes(T/L)	Water Falls(WF)	Others(O)					
115	116	117	118	119	120	121	122	2	1
0	0	0	0	0				Karakapalle	1969
0	0	0	0	0				Umrasigondi	1970
0	0	0	0	0				Bheemasingi	1971
0	0	0	0	0				Pedapakalu	1972
0	0	0	0	0				Mamidipalle	1973
0	0	0	0	0				Debbagaruvu	1974
0	0	0	0	0				Kinnerla	1975
0	0	0	0	0				Vangasari	1976
0	0	0	0	0				Vurisingi	1977
0	0	0	0	0				Kolapari	1978
0	0	0	0	0				Chinna Gedda	1979
0	0	0	0	0				Kandulagodi	1980
0	0	0	0	0				Mallavaram	1981
0	0	0	0	0				Gadapari	1982
0	0	0	0	0				Gerrilagadda	1983
0	0	0	0	0				Chavatapadu	1984
0	0	0	0	0				Vamigedda Kothuru	1985
0	0	0	0	0				Pina Kothuru	1986
0	0	0	0	0				Cherapalle	1987
0	0	0	0	0				Genjigedda	1988
0	0	0	0	0				Bayalukinchangi	1989
0	0	0	0	0				Vamigedda	1990
0	0	0	0	0				Pandlimamidi	1991

**Census of India 2011- Village Directory
Amenities and Land use (As on 2009)**

Name of District : Visakhapatnam

Location Code No.: 544

Name of Mandal Parishad : Chintapalle

Location Code No.: 0524

Sl. No.	Name of Village	Location code no.	Total area of the village (in hectares rounded up to one decimal place)	Total population (2011 census)	Number of households (2011 census)	Number of educational amenities available (If not available within the village, the distance range code viz; a for < 5 Kms, b for 5-10 Kms and c for 10+ kms of nearest place where facility is available is given).									
						Pre-Primary school (PP)	Primary school (P)	Middle school (M)	Secondary School (S)	Senior Secondary school (SS)	Degree college of arts science & commerce (ASC)	Engineering college(EC)	Medical college (MC)	Management institute (MI)	Polytechnic (Pt)
1	2	3	4	5	6	7	8	9	10	11	12	13	14	15	16
1992	Chadalapadu	585244	0	186	53	b	1	a	b	b	b	c	c	c	c
1993	Bourthy	585245	0	378	90	b	1	b	b	b	b	b	c	c	c
1994	Sathyavaram	585246	0	257	62	b	1	a	b	b	b	c	c	c	c
1995	Goyyalametta	585247	0	42	12	a	a	a	a	a	a	c	c	c	c
1996	Pasuvulabanda	585248	282	363	93	a	1	a	a	a	a	c	c	c	c
1997	Chowdupalle	585249	167	1264	294	a	1	1	a	a	a	c	c	c	c
1998	Chadipeta	585250	4	220	50	a	1	a	a	a	a	c	c	c	c
1999	Antharla	585251	268	1181	294	a	3	a	a	a	a	c	c	c	c
2000	Balajipeta	585252	17	30	8	a	a	a	a	a	a	c	c	c	c
2001	Chilakalamamidi	585253	0	246	55	a	1	a	a	a	a	c	c	c	c
2002	Ganugulapadu	585254	24	159	36	c	1	c	c	c	c	c	c	c	c
2003	Sallai	585255	62	287	77	b	1	b	b	b	b	c	c	c	c
2004	Genjigedda	585256	0	184	33	c	1	b	c	c	c	c	c	c	c
2005	Sadika	585257	106	289	79	b	1	c	b	b	b	c	c	c	c
2006	Routhupayalu	585258	50	131	39	c	1	c	c	c	c	c	c	c	c
2007	Chinthaluru	585259	198	1442	386	b	1	c	b	b	b	c	c	c	c
2008	Burisingi	585260	164	328	75	c	1	c	b	c	c	c	c	c	c
2009	Regubailu	585261	74	233	52	c	1	c	b	c	c	c	c	c	c
2010	Budidapadu	585262	33	79	20	c	1	c	c	c	c	c	c	c	c
2011	Korukonda	585263	200	370	102	c	1	1	b	c	c	c	c	c	c
2012	Vanajajulu	585264	110	98	33	c	1	b	c	c	c	c	c	c	c
2013	Bayapadu	585265	61	189	50	c	1	b	b	c	c	c	c	c	c
2014	Basangi Kothuru	585266	228	390	107	c	1	b	b	c	c	c	c	c	c

**Census of India 2011- Village Directory
Amenities and Land use (As on 2009)**

Name of District : Visakhapatnam

Location Code No.: 544

Name of Mandal Parishad : Chintapalle

Location Code No.: 0524

Number of educational amenities available (If not available within the village, the distance range code viz; a for <5 Kms, b for 5-10 Kms and c for 10+ kms of nearest place where facility is available is given).				Number of Medical Amenities available. (If not available within the village, the distance range code viz; a for < 5 Kms, b for 5-10 Kms and c for 10+ kms of nearest place where facility is available is given).											Name of Village	Sl. No.
Vocational training school /ITI	Non-formal training centre (NFTC)	Special school for disabled (SSD)	Others (specify)	Community health centre (CHC)	Primary health centre (PHC)	Primary health sub centre (PHS)	Maternity and child welfare centre (MCW)	T. B. clinic (TBC)	Hospital-allopathic (HA)	Hospital-alternative medicine (HO)	Dispensary (D)	Veterinary hospital (VH)	Mobile health clinic (MHC)	Family welfare centre (FWC)		
17	18	19	20	21	22	23	24	25	26	27	28	29	30	31	2	1
b	c	c		b	c	a	c	c	c	c	c	b	1	c	Chadalapadu	1992
b	c	c		b	c	a	c	c	c	c	c	b	1	c	Bourthy	1993
b	c	c		b	c	a	c	c	c	c	c	b	1	c	Sathyavaram	1994
a	c	c		a	c	a	c	c	c	c	c	a	1	c	Goyyalametta	1995
a	c	c		a	c	1	c	c	c	c	c	a	c	c	Pasuvulabanda	1996
a	c	c		a	1	1	c	c	c	c	c	a	c	c	Chowdupalle	1997
a	c	c		a	a	a	c	c	c	c	c	a	1	c	Chadipeta	1998
a	c	c		a	1	1	c	c	c	c	c	a	b	c	Antharla	1999
a	c	c		a	c	a	c	c	c	c	c	a	1	c	Balajipeta	2000
a	c	c		a	a	a	c	c	c	c	c	a	1	c	Chilakalamamidi	2001
c	c	c		c	c	b	c	c	c	c	c	c	1	c	Ganugulapadu	2002
b	c	c		b	c	b	c	c	c	c	c	b	1	c	Sallai	2003
c	c	c		c	c	b	c	c	c	c	c	c	1	c	Genjigedda	2004
b	c	c		b	c	b	c	c	c	c	c	b	1	c	Sadika	2005
c	c	c		c	c	c	c	c	c	c	c	c	1	c	Routhupayalu	2006
b	c	c		b	1	b	c	c	c	c	c	b	b	c	Chinthaluru	2007
c	c	c		c	c	b	c	c	c	c	c	c	1	c	Burisingi	2008
c	c	c		c	c	c	c	c	c	c	c	b	1	c	Regubailu	2009
c	c	c		c	b	b	c	c	c	c	c	b	1	c	Budidapadu	2010
c	c	c		c	b	b	c	c	c	c	c	c	1	c	Korukonda	2011
c	c	c		c	c	b	c	c	c	c	c	c	1	c	Vanajajulu	2012
c	c	c		c	c	c	c	c	c	c	c	b	1	c	Bayapadu	2013
c	c	c		c	c	c	c	c	c	c	c	b	1	c	Basangi Kothuru	2014

**Census of India 2011- Village Directory
Amenities and Land use (As on 2009)**

Name of District : Visakhapatnam

Location Code No.: 544

Name of Mandal Parishad : Chintapalle

Location Code No.: 0524

Sl. No.	Name of Village	Number of Non-Government Medical Amenities available.							Availability of drinking water - Yes / No								
		Charitable non Govt. hospital/Nursing home.	Medical practitioner with MBBS Degree	Medical practitioner with other degree	Medical practitioner with no degree	Traditional practitioner and faith healer	Medicine Shop	Others	Tap water (Treated/Untreated)	Well water (Covered / Uncovered well)	Hand Pump	Tube wells / Bore well	Spring	River / Canal	Tank / Pond / Lake	Others	
1	2	32	33	34	35	36	37	38	39	40	41	42	43	44	45	46	
1992	Chadalapadu	0	0	0	0	0	0	0	No	Yes	No	No	Yes	No	No	No	
1993	Bourthy	0	0	0	0	1	0	0	No	Yes	No	No	Yes	No	No	No	
1994	Sathyavaram	0	0	0	0	1	0	0	No	Yes	No	No	Yes	No	No	No	
1995	Goyyalametta	0	0	0	0	1	0	0	No	Yes	No	No	Yes	No	No	No	
1996	Pasuvulabanda	0	0	0	0	0	0	0	No	Yes	Yes	No	No	No	No	No	
1997	Chowdupalle	0	0	0	0	0	0	0	Yes	Yes	Yes	No	No	No	Yes	No	
1998	Chadipeta	0	0	0	0	0	0	0	No	Yes	No	No	Yes	No	No	No	
1999	Antharla	0	0	0	0	1	0	0	No	Yes	Yes	No	No	No	No	No	
2000	Balajipeta	0	0	0	0	1	0	0	No	No	Yes	No	No	No	No	No	
2001	Chilakalamamidi	0	0	0	0	0	0	0	No	Yes	No	No	Yes	No	No	No	
2002	Ganugulapadu	0	0	0	0	1	0	0	No	Yes	No	No	Yes	No	No	No	
2003	Sallai	0	0	0	0	1	0	0	No	No	No	No	Yes	No	No	No	
2004	Genjigedda	0	0	0	0	0	0	0	No	Yes	No	No	Yes	No	No	No	
2005	Sadika	0	0	0	0	1	0	0	No	Yes	Yes	Yes	Yes	No	No	No	
2006	Routhupayalu	0	0	0	0	1	0	0	No	Yes	Yes	No	Yes	No	No	No	
2007	Chinthaluru	0	0	0	0	1	0	0	No	No	Yes	No	Yes	No	No	No	
2008	Burisingi	0	0	0	0	0	0	0	No	Yes	Yes	No	No	No	No	No	
2009	Regubailu	0	0	0	0	1	0	0	No	No	Yes	No	No	No	No	No	
2010	Budidapadu	0	0	0	0	1	0	0	No	Yes	Yes	No	No	No	No	No	
2011	Korukonda	0	0	0	0	0	0	0	No	Yes	Yes	No	Yes	No	No	No	
2012	Vanajajulu	0	0	0	0	1	0	0	No	Yes	Yes	No	No	No	No	No	
2013	Bayapadu	0	0	0	0	0	0	0	No	Yes	Yes	No	No	No	No	No	
2014	Basangi Kothuru	0	0	0	0	0	0	0	No	No	No	No	Yes	No	No	No	

**Census of India 2011- Village Directory
Amenities and Land use (As on 2009)**

Name of District : Visakhapatnam

Location Code No.: 544

Name of Mandal Parishad : Chintapalle

Location Code No.: 0524

Availability of toilet & others Yes / No				Communication and transport facilities (If amenities available code -Yes is given except for Village Pin Code ,If not available within the village , the distance range code viz; a for < 5 Kms, b for 5-10 Kms and c for 10+ kms of nearest place where facility is available is given).									Name of Village	Sl. No.
Community toilet including bath.	Community toilet excluding bath.	Rural sanitary mart or sanitary hardware outlet available near the village.	Community bio- gas or recycle of waste for productive use.	Post office(PO)	Sub post office (SPO)	Post & Telegraph office (P&TO)	Village Pin Code	Telephones (Land lines)	Public call office (PCO)	Mobile phone coverage	Internet cafes/ Common service centre (CSC)			
47	48	49	50	51	52	53	54	55	56	57	58	2	1	
No	No	No	No	b	b	b	531111	b	b	b	c	Chadalapadu	1992	
No	No	No	No	b	b	b	531111	b	b	b	c	Bourthy	1993	
No	No	No	No	b	b	b	531111	b	b	b	c	Sathyavaram	1994	
No	No	No	No	a	a	a	531111	a	a	a	c	Goyyalametta	1995	
No	No	No	No	a	a	a	531111	a	a	Yes	c	Pasuvulabanda	1996	
No	No	No	No	a	Yes	a	531111	Yes	a	Yes	c	Chowdupalle	1997	
No	No	No	No	a	a	a	531111	a	a	a	c	Chadipeta	1998	
No	No	No	No	a	a	a	531111	a	a	Yes	c	Antharla	1999	
No	No	No	No	a	a	a	531111	a	a	Yes	c	Balajipeta	2000	
No	No	No	No	a	a	a	531111	a	a	c	c	Chilakalamamidi	2001	
No	No	No	No	c	c	c	531111	c	c	c	c	Ganugulapadu	2002	
No	No	No	No	b	b	b	531111	b	b	b	c	Sallai	2003	
No	No	No	No	c	c	c	531111	c	c	c	c	Genjigedda	2004	
No	No	No	No	b	b	b	531111	b	b	b	c	Sadika	2005	
No	No	No	No	c	c	c	531111	c	c	c	c	Routhupayalu	2006	
No	No	No	No	b	b	b	531111	a	b	b	c	Chinthaluru	2007	
No	No	No	No	c	b	c	531111	b	c	c	c	Burisingi	2008	
No	No	No	No	c	c	c	531111	b	c	c	c	Regubailu	2009	
No	No	No	No	c	c	c	531111	b	c	c	c	Budidapadu	2010	
No	No	No	No	c	c	c	531111	b	c	c	c	Korukonda	2011	
No	No	No	No	c	c	c	531111	b	c	c	c	Vanajajulu	2012	
No	No	No	No	c	c	c	531111	c	c	c	c	Bayapadu	2013	
No	No	No	No	c	c	c	531111	c	c	c	c	Basangi Kothuru	2014	

**Census of India 2011- Village Directory
Amenities and Land use (As on 2009)**

Name of District : Visakhapatnam

Location Code No.: 544

Name of Mandal Parishad : Chintapalle

Location Code No.: 0524

Sl. No.	Name of Village	Communication and transport facilities (If amenities available code -Yes is given except for Village Pin Code, If not available within the village, the distance range code viz; a for < 5 Kms, b for 5-10 Kms and c for 10+ kms of nearest place where facility is available is given).									
		Private courier facility	Bus service (Public & Private)	Railway stations	Auto/Modified Autos	Taxis and Vans	Tractors	Cycle-pulled rickshaws(Manual & Machine driven)	Carts driven by animals	Sea /River ferry service	
1	2	59	60	61	62	63	64	65	66	67	
1992	Chadalapadu	b	a	c	b	c	b		c	c	
1993	Bourthy	b	a	c	b	c	b		c	c	
1994	Sathyavaram	b	a	c	b	c	b		c	c	
1995	Goyyalametta	a	Yes	c	a	c	a		c	c	
1996	Pasuvulabanda	a	Yes	c	a	c	a		c	c	
1997	Chowdupalle	a	Yes	c	Yes	c	a		c	c	
1998	Chadipeta	a	a	c	a	c	a		c	c	
1999	Antharla	a	Yes	c	a	c	a		c	c	
2000	Balajipeta	a	a	c	a	c	a		c	c	
2001	Chilakalamamidi	a	a	c	b	c	a		c	c	
2002	Ganugulapadu	c	b	c	c	c	c		c	c	
2003	Sallai	b	a	c	b	c	b		c	c	
2004	Genjigedda	c	b	c	c	c	c		c	c	
2005	Sadika	b	Yes	c	b	c	b		c	c	
2006	Routhupayalu	c	a	c	b	c	c		c	c	
2007	Chinthaluru	b	Yes	c	a	c	b		c	b	
2008	Burisingi	c	b	c	b	c	b		c	c	
2009	Regubailu	c	Yes	c	b	c	b		c	c	
2010	Budidapadu	c	b	c	b	c	b		c	c	
2011	Korukonda	c	b	c	b	c	c		c	c	
2012	Vanajajulu	c	Yes	c	b	c	b		c	c	
2013	Bayapadu	c	b	c	b	c	c		c	c	
2014	Basangi Kothuru	c	b	c	b	c	b		c	c	

**Census of India 2011- Village Directory
Amenities and Land use (As on 2009)**

Name of District : Visakhapatnam

Location Code No.: 544

Name of Mandal Parishad : Chintapalle

Location Code No.: 0524

Village connected to highways,village roads, banks & credit societies (If amenities available code -Yes is given, If not available within the village , the distance range code viz; a for < 5 Kms, b for 5-10 Kms and c for 10+ kms of nearest place where facility is available is given).												Name of Village	Sl. No.
Connected to national highway(NH)	Connected to state highway(SH)	Connected to major district road (MDR)	Connected to others district road	Pucca roads	Kutchcha roads	Water bounded macadam(WBM) roads	Navigable waterway (river/canal)(NW)	Footpaths (FP)	Commercial & Co-operative Banks	ATM	Agricultural Credit Societies		
68	69	70	71	72	73	74	75	76	77	78	79	2	1
c	c	b	b	b	Yes	b		Yes	b	b	b	Chadalapadu	1992
c	c	b	b	b	Yes	b		Yes	b	b	b	Bourthy	1993
c	c	b	b	b	Yes	b		Yes	b	b	b	Sathyavaram	1994
c	c	a	c	b	Yes	b		Yes	a	a	a	Goyyalametta	1995
c	c	a	b	b	Yes	b		Yes	a	a	a	Pasuvulabanda	1996
c	c	a	b	Yes	Yes	b		Yes	a	a	a	Chowdupalle	1997
c	c	a	a	a	Yes	b		Yes	a	a	a	Chadipeta	1998
c	c	Yes	Yes	Yes	Yes	c		Yes	a	a	a	Antharla	1999
c	c	a	a	a	Yes	c		Yes	a	a	a	Balajipeta	2000
c	c	a	Yes	b	Yes	b		Yes	a	a	a	Chilakalamamidi	2001
c	c	c	Yes	b	Yes	b		Yes	c	c	c	Ganugulapadu	2002
c	c	b	a	a	Yes	b		Yes	b	b	b	Sallai	2003
c	c	c	b	b	Yes	b		Yes	c	c	c	Genjigedda	2004
c	c	b	b	b	Yes	b		Yes	b	b	b	Sadika	2005
c	c	c	b	b	Yes	b		Yes	c	c	c	Routhupayalu	2006
c	c	b	a	Yes	Yes	b		Yes	b	b	b	Chinthaluru	2007
c	c	c	Yes	b	Yes	b		Yes	c	c	c	Burisingi	2008
c	c	c	Yes	a	Yes	b		Yes	c	c	c	Regubailu	2009
c	c	c	a	b	Yes	b		Yes	c	c	c	Budidapadu	2010
c	c	c	b	b	Yes	b		Yes	c	c	c	Korukonda	2011
c	c	c	b	b	Yes	c		Yes	c	c	c	Vanajajulu	2012
c	c	c	b	b	Yes	b		Yes	c	c	c	Bayapadu	2013
c	c	c	c	b	Yes	b		Yes	c	c	c	Basangi Kothuru	2014

**Census of India 2011- Village Directory
Amenities and Land use (As on 2009)**

Name of District : Visakhapatnam

Location Code No.: 544

Name of Mandal Parishad : Chintapalle

Location Code No.: 0524

Sl. No.	Name of Village	Availability of miscellaneous facilities (If amenities available code -Yes is given, If not available within the village, the distance range code viz; a for < 5 Kms, b for 5-10 Kms and c for 10+ kms of nearest place where facility is available is given).									
		Self-Help Group (SHG)	Public distribution system (PDS) shop	Mandis / Regular market	Weekly Haat	Agricultural marketing society	Integrated Child Development Scheme (Nutritional Centres)	Anganwadi Centre (Nutritional Centres)	Others (Nutritional Centres)	ASHA (Accredited Social Health Activist)	Community centre with/without TV
1	2	80	81	82	83	84	85	86	87	88	89
1992	Chadalapadu	Yes	a	b	b	b	b	Yes	Yes	a	b
1993	Bourthy	Yes	a	b	b	b	b	a	Yes	a	b
1994	Sathyavaram	Yes	a	b	b	b	b	Yes	Yes	a	b
1995	Goyyalametta	Yes	a	a	a	a	a	a	Yes	a	a
1996	Pasuvulabanda	Yes	a	a	a	a	a	Yes	Yes	Yes	a
1997	Chowdupalle	Yes	a	a	a	a	a	Yes	Yes	a	c
1998	Chadipeta	Yes	a	a	a	a	a	Yes	Yes	a	a
1999	Antharla	Yes	a	a	a	a	a	Yes	Yes	Yes	a
2000	Balajipeta	Yes	a	a	a	a	a	Yes	Yes	a	a
2001	Chilakalamamidi	Yes	a	a	a	a	a	Yes	Yes	a	a
2002	Ganugulapadu	Yes	b	c	a	c	c	Yes	Yes	Yes	c
2003	Sallai	Yes	a	b	b	b	b	Yes	Yes	Yes	b
2004	Genjigedda	Yes	b	c	c	c	c	Yes	Yes	c	c
2005	Sadika	Yes	a	b	b	b	b	Yes	Yes	Yes	b
2006	Routhupayalu	Yes	a	c	b	c	c	Yes	Yes	a	c
2007	Chinthaluru	Yes	a	b	a	b	b	Yes	Yes	b	b
2008	Burisingi	Yes	a	c	c	c	c	Yes	Yes	a	c
2009	Regubailu	Yes	b	c	c	c	c	Yes	Yes	c	c
2010	Budidapadu	Yes	b	c	b	c	c	Yes	Yes	b	c
2011	Korukonda	Yes	b	c	b	c	c	Yes	Yes	b	c
2012	Vanajajulu	Yes	b	c	c	c	c	Yes	Yes	c	c
2013	Bayapadu	Yes	b	c	c	c	c	Yes	Yes	b	c
2014	Basangi Kothuru	Yes	b	c	c	c	c	Yes	Yes	b	c

**Census of India 2011- Village Directory
Amenities and Land use (As on 2009)**

Name of District : Visakhapatnam

Location Code No.: 544

Name of Mandal Parishad : Chintapalle

Location Code No.: 0524

Availability of miscellaneous facilities (If amenities available code -Yes is given, If not available within the village, the distance range code viz; a for < 5 Kms, b for 5-10 Kms and c for 10+ kms of nearest place where facility is available is given).								Availability of electricity (Yes/No)				Nearest Town		Name of Village	Sl. No.
Sports Field,	Sports Club / Recreation Centre	Cinema / Video Hall	Public Library	Public Reading Room	Newspaper Supply	Assembly Polling station	Birth & Death Registration Office	Power Supply for Domestic Use (ED)	Power Supply for Agricultural Use (EAG)	Power Supply for Commercial Use (EC)	Power Supply for All Uses (EA)	Name	Distance range code i.e. a for <5 Kms, b for 5-10 Kms and c for 10+ kms		
90	91	92	93	94	95	96	97	98	99	100	101	102	103	2	1
c	c	c	b	c	Yes	b	b	Yes	No	No	No	Anakapalle	c	Chadalapadu	1992
b	c	c	b	c	Yes	b	b	Yes	No	No	No	Anakapalle	c	Bourthy	1993
c	c	c	b	c	Yes	a	a	Yes	No	No	No	Anakapalle	c	Sathyavaram	1994
c	c	c	c	c	Yes	a	a	Yes	No	No	No	Anakapalle	c	Goyyalametta	1995
c	c	c	a	c	Yes	a	a	Yes	No	No	No	Anakapalle	c	Pasuvulabanda	1996
c	c	a	c	Yes	Yes	Yes	Yes	Yes	No	No	No	Anakapalle	c	Chowdupalle	1997
c	c	c	a	c	Yes	a	a	Yes	No	No	No	Anakapalle	c	Chadipeta	1998
c	c	c	a	c	Yes	a	a	Yes	No	No	No	Anakapalle	c	Antharla	1999
c	c	c	a	c	a	a	a	Yes	No	No	No	Anakapalle	c	Balajipeta	2000
c	c	c	a	c	Yes	a	a	Yes	No	No	No	Anakapalle	c	Chilakalamamidi	2001
c	c	c	c	c	Yes	b	a	Yes	No	No	No	Anakapalle	c	Ganugulapadu	2002
c	c	c	b	c	Yes	b	b	Yes	No	No	No	Anakapalle	c	Sallai	2003
c	c	c	c	c	Yes	c	c	Yes	No	No	No	Anakapalle	c	Genjigedda	2004
c	c	c	b	c	Yes	a	Yes	Yes	No	No	No	Anakapalle	c	Sadika	2005
c	c	c	c	c	Yes	a	a	Yes	No	No	No	Anakapalle	c	Routhupayalu	2006
b	c	c	c	b	Yes	a	c	Yes	No	No	No	Anakapalle	c	Chinthaluru	2007
c	c	c	c	c	Yes	a	Yes	Yes	No	No	No	Anakapalle	c	Burisingi	2008
c	c	c	c	c	Yes	b	b	Yes	No	No	No	Anakapalle	c	Regubailu	2009
c	c	c	c	c	Yes	b	b	Yes	No	No	No	Anakapalle	c	Budidapadu	2010
c	c	c	c	c	Yes	a	b	Yes	No	No	No	Anakapalle	c	Korukonda	2011
c	c	c	c	c	Yes	b	b	Yes	No	No	No	Anakapalle	c	Vanajajulu	2012
c	c	c	c	b	Yes	b	b	Yes	No	No	No	Anakapalle	c	Bayapadu	2013
c	c	c	c	c	Yes	b	b	Yes	No	No	No	Anakapalle	c	Basangi Kothuru	2014

**Census of India 2011- Village Directory
Amenities and Land use (As on 2009)**

Name of District : Visakhapatnam

Location Code No.: 544

Name of Mandal Parishad : Chintapalle

Location Code No.: 0524

Sl. No.	Name of Village	Land Use										
		Area under different types of land use (in hectares rounded up to one decimal place)										
		Forests	Area under Non-agricultural Uses	Barren and Un-cultivable land	Permanent Pastures and Other Grazing Lands	Land Under Miscellaneous Tree Crops etc.	Culturable Waste Land	Fallow lands other than current fallows	Current Fallows	Net Area Sown	Total Irrigated Land Area	Total Un-irrigated Land Area
1	2	104	105	106	107	108	109	110	111	112	113	114
1992	Chadalapadu	0	0	0	0	0	0	0	0	0	0	0
1993	Bourthy	0	0	0	0	0	0	0	0	0	0	0
1994	Sathyavaram	0	0	0	0	0	0	0	0	0	0	0
1995	Goyyalametta	0	0	0	0	0	0	0	0	0	0	0
1996	Pasuvulabanda	0	4	0	0	0	28	0	0	250	0	250
1997	Chowdupalle	0	67	0	0	0	20	0	0	80	0	80
1998	Chadipeta	0	1	0	0	0	1	0	0	2	0	2
1999	Antharla	0	7	0	0	0	20	0	0	241	0	241
2000	Balajipeta	0	1.6	0	0	0	0	0	0	15.4	0	15.4
2001	Chilakalamamidi	0	0	0	0	0	0	0	0	0	0	0
2002	Ganugulapadu	0	0	0.5	0	0	10.5	0	0	13	0	13
2003	Sallai	0	2	0	0	0	0	0	0	60	0	60
2004	Genjigedda	0	0	0	0	0	0	0	0	0	0	0
2005	Sadika	0	0	23.2	0	0	4.5	0	0	78.3	0	78.3
2006	Routhupayalu	0	0	10.5	0	0	0	0	0	39.5	0	39.5
2007	Chinthaluru	0	25	0	0	0	109	0	0	64	0	64
2008	Burisingi	0	27	0	0	0	19	0	0	118	0	118
2009	Regubailu	0	0	10	0	0	1	0	0	63	0	63
2010	Budidapadu	0	2	0	0	0	16	0	0	15	0	15
2011	Korukonda	0	0	80.8	0	0	1.6	0	0	117.6	0	117.6
2012	Vanajajulu	0	40.4	0	0	0	10.6	0	0	59	0	59
2013	Bayapadu	0	0	2.1	0	17.4	0	0	0	41.5	0	41.5
2014	Basangi Kothuru	0	13.7	0	0	0	94.8	0	0	119.5	0	119.5

**Census of India 2011- Village Directory
Amenities and Land use (As on 2009)**

Name of District : Visakhapatnam

Location Code No.: 544

Name of Mandal Parishad : Chintapalle

Location Code No.: 0524

Land Use					Name of three most important commodities manufactured			Name of Village	Sl. No.
Area irrigated by source (in hectare).					First	Second	Third		
Canals (C)	Wells/Tube-wells(W/TW)	Tanks/Lakes(T/L)	Water Falls(WF)	Others(O)	120	121	122	2	1
0	0	0	0	0				Chadalapadu	1992
0	0	0	0	0				Bourthy	1993
0	0	0	0	0				Sathyavaram	1994
0	0	0	0	0				Goyyalametta	1995
0	0	0	0	0				Pasuvulabanda	1996
0	0	0	0	0				Chowdupalle	1997
0	0	0	0	0				Chadipeta	1998
0	0	0	0	0				Antharla	1999
0	0	0	0	0				Balajipeta	2000
0	0	0	0	0				Chilakalamamidi	2001
0	0	0	0	0				Ganugulapadu	2002
0	0	0	0	0				Sallai	2003
0	0	0	0	0				Genjigedda	2004
0	0	0	0	0				Sadika	2005
0	0	0	0	0				Routhupayalu	2006
0	0	0	0	0				Chinthaluru	2007
0	0	0	0	0				Burisingi	2008
0	0	0	0	0				Regubailu	2009
0	0	0	0	0				Budidapadu	2010
0	0	0	0	0				Korukonda	2011
0	0	0	0	0				Vanajajulu	2012
0	0	0	0	0				Bayapadu	2013
0	0	0	0	0				Basangi Kothuru	2014

**Census of India 2011- Village Directory
Amenities and Land use (As on 2009)**

Name of District : Visakhapatnam

Location Code No.: 544

Name of Mandal Parishad : Chintapalle

Location Code No.: 0524

Sl. No.	Name of Village	Location code no.	Total area of the village (in hectares rounded up to one decimal place)	Total population (2011 census)	Number of households (2011 census)	Number of educational amenities available (If not available within the village, the distance range code viz; a for < 5 Kms, b for 5-10 Kms and c for 10+ kms of nearest place where facility is available is given).									
						Pre-Primary school (PP)	Primary school (P)	Middle school (M)	Secondary School (S)	Senior Secondary school (SS)	Degree college of arts science & commerce (ASC)	Engineering college(EC)	Medical college (MC)	Management institute (MI)	Polytechnic (Pt)
1	2	3	4	5	6	7	8	9	10	11	12	13	14	15	16
2015	Lambadampalle	585267	33	80	18	c	1	b	c	c	c	c	c	c	c
2016	Vanthamamidi	585268	109	234	58	c	1	b	c	c	c	c	c	c	c
2017	Rajubanda	585269	69	138	42	c	a	a	a	c	c	c	c	c	c
2018	Marrichettu Pakalu	585270	28	159	5	c	1	b	b	c	c	c	c	c	c
2019	Bangarugummi	585271	13	26	5	c	b	b	b	c	c	c	c	c	c
2020	Chinna Rajupakalu	585272	109	58	20	c	1	b	b	c	c	c	c	c	c
2021	Thallakota	585273	153	187	47	c	1	b	c	c	c	c	c	c	c
2022	Labbangikothaveedhi	585274	20	211	55	c	1	a	a	c	c	c	c	c	c
2023	Labbangi	585275	159	256	96	c	1	a	a	c	c	c	c	c	c
2024	Jangampakalu	585276	44	40	13	c	a	b	b	c	c	c	c	c	c
2025	Barikadorapakalu @ Rajupakalu	585277	138	276	66	c	1	1	a	c	c	c	c	c	c
2026	Madigunta	585278	168	291	63	c	1	a	a	c	c	c	c	c	c
2027	Krishnapuram	585279	134	342	116	c	1	a	b	c	c	c	c	c	c
2028	Terapalle	585280	92	520	121	c	2	a	a	c	c	c	c	c	c
2029	Yerrabommalu	585281	262	159	50	b	1	b	b	b	b	c	c	c	c
2030	Nagulagondi	585282	0	98	31	a	1	b	b	b	b	c	c	c	c
2031	Lubbagunta	585283	0	71	19	b	b	b	b	b	b	c	c	c	c
2032	Kikkisalabanda	585284	1	144	44	c	b	c	c	c	c	c	c	c	c
2033	Kudupusingi	585285	145	298	96	c	2	c	c	c	c	c	c	c	c
2034	Kommangi	585286	339	768	207	b	1	1	b	b	b	c	c	c	c
2035	Pamulachintabanda	585287	17	16	4	c	1	a	c	c	c	c	c	c	c
2036	Parikalu	585288	68	155	43	c	1	b	c	c	c	c	c	c	c

**Census of India 2011- Village Directory
Amenities and Land use (As on 2009)**

Name of District : Visakhapatnam

Location Code No.: 544

Name of Mandal Parishad : Chintapalle

Location Code No.: 0524

Number of educational amenities available (If not available within the village, the distance range code viz; a for <5 Kms, b for 5-10 Kms and c for 10+ kms of nearest place where facility is available is given).				Number of Medical Amenities available. (If not available within the village, the distance range code viz; a for < 5 Kms, b for 5-10 Kms and c for 10+ kms of nearest place where facility is available is given).										Name of Village	Sl. No.	
Vocational training school /ITI	Non-formal training centre (NFTC)	Special school for disabled (SSD)	Others (specify)	Community health centre (CHC)	Primary health centre (PHC)	Primary health sub centre (PHS)	Maternity and child welfare centre (MCW)	T. B. clinic (TBC)	Hospital-allopathic (HA)	Hospital-alternative medicine (HO)	Dispensary (D)	Veterinary hospital (VH)	Mobile health clinic (MHC)			Family welfare centre (FWC)
17	18	19	20	21	22	23	24	25	26	27	28	29	30	31	2	1
c	c	c		c	c	c	c	c	c	c	c	b	1	c	Lambadampalle	2015
c	c	c		c	c	c	c	c	c	c	c	b	1	c	Vanthamamidi	2016
c	c	c		c	a	a	c	c	c	c	c	a	1	c	Rajubanda	2017
c	c	c		c	a	a	c	c	c	c	c	a	1	c	Marrichettu Pakalu	2018
c	c	c		c	b	c	c	c	c	c	c	b	1	c	Bangarugummi	2019
c	c	c		c	b	b	c	c	c	c	c	a	1	c	Chinna Rajupakalu	2020
c	c	c		c	a	a	c	c	c	c	c	c	1	c	Thallakota	2021
c	c	c		c	b	b	c	c	c	c	c	b	1	c	Labbangikothaveedhi	2022
c	c	c		c	b	b	c	c	c	c	c	b	1	c	Labbangi	2023
c	c	c		c	b	b	c	c	c	c	c	b	1	c	Jangampakalu	2024
c	c	c		c	a	a	c	c	c	c	c	a	1	c	Barikadorapakalu @ Rajupakalu	2025
c	c	c		c	a	a	c	c	c	c	c	a	1	c	Madigunta	2026
c	c	c		c	b	a	c	c	c	c	c	b	1	c	Krishnapuram	2027
c	c	c		c	b	b	c	c	c	c	c	b	1	c	Terapalle	2028
b	c	c		b	1	1	c	c	c	c	c	b	b	c	Yerrabommalu	2029
b	c	c		b	c	b	c	c	c	c	c	b	1	c	Nagulagondi	2030
b	c	c		b	c	b	c	c	c	c	c	b	1	c	Lubbagunta	2031
c	c	c		c	c	c	c	c	c	c	c	c	1	c	Kikkisalabanda	2032
c	c	c		c	c	a	c	c	c	c	c	c	1	c	Kudupusingi	2033
b	c	c		b	c	1	c	c	c	c	c	b	b	c	Kommangi	2034
c	c	c		c	c	b	c	c	c	c	c	c	1	c	Pamulachintabanda	2035
c	c	c		c	c	b	c	c	c	c	c	c	1	c	Parikalu	2036

**Census of India 2011- Village Directory
Amenities and Land use (As on 2009)**

Name of District : Visakhapatnam

Location Code No.: 544

Name of Mandal Parishad : Chintapalle

Location Code No.: 0524

Sl. No.	Name of Village	Number of Non-Government Medical Amenities available.							Availability of drinking water - Yes / No								
		Charitable non Govt. hospital/Nursing home.	Medical practitioner with MBBS Degree	Medical practitioner with other degree	Medical practitioner with no degree	Traditional practitioner and faith healer	Medicine Shop	Others	Tap water (Treated/Untreated)	Well water (Covered / Uncovered well)	Hand Pump	Tube wells / Bore well	Spring	River / Canal	Tank / Pond / Lake	Others	
1	2	32	33	34	35	36	37	38	39	40	41	42	43	44	45	46	
2015	Lambadampalle	0	0	0	0	0	0	0	No	No	Yes	No	Yes	No	No	No	
2016	Vanthamamidi	0	0	0	0	1	0	0	No	Yes	Yes	No	No	No	No	No	
2017	Rajubanda	0	0	0	0	0	0	0	No	Yes	No	No	Yes	No	No	No	
2018	Marrichettu Pakalu	0	0	0	0	0	0	0	No	No	No	No	Yes	No	No	No	
2019	Bangarugummi	0	0	0	0	0	0	0	No	No	No	No	Yes	No	No	No	
2020	Chinna Rajupakalu	0	0	0	0	0	0	0	No	Yes	Yes	No	No	No	No	No	
2021	Thallakota	0	0	0	0	0	0	0	No	No	Yes	No	Yes	No	No	No	
2022	Labbangikothavedhi	0	0	0	0	0	0	0	No	No	Yes	No	Yes	No	No	No	
2023	Labbangi	0	0	0	0	0	0	0	No	Yes	Yes	No	No	No	No	No	
2024	Jangampakalu	0	0	0	0	1	0	0	No	No	Yes	No	No	No	No	No	
2025	Barikadorapakalu @ Rajupakalu	0	0	0	0	1	0	0	No	No	Yes	No	Yes	No	No	No	
2026	Madigunta	0	0	0	0	0	0	0	No	No	Yes	No	Yes	No	No	No	
2027	Krishnapuram	0	0	0	0	1	0	0	No	Yes	Yes	No	No	No	No	No	
2028	Terapalle	0	0	0	0	0	0	0	No	No	Yes	No	Yes	No	No	No	
2029	Yerrabommalu	0	0	0	0	1	0	0	Yes	Yes	Yes	No	Yes	No	No	No	
2030	Nagulagondi	0	0	0	0	1	0	0	No	Yes	No	No	Yes	No	No	No	
2031	Lubbagunta	0	0	0	0	0	0	0	No	Yes	No	No	Yes	No	No	No	
2032	Kikkisalabanda	0	0	0	0	0	0	0	No	Yes	No	No	Yes	No	No	No	
2033	Kudupusingi	0	0	0	0	0	0	0	No	No	Yes	No	Yes	No	No	No	
2034	Kommangi	0	0	0	0	1	0	0	No	No	Yes	No	Yes	No	No	No	
2035	Pamulachintabanda	0	0	0	0	0	0	0	Yes	Yes	No	No	Yes	No	No	No	
2036	Parikal	0	0	0	0	0	0	0	Yes	Yes	Yes	No	Yes	No	No	No	

**Census of India 2011- Village Directory
Amenities and Land use (As on 2009)**

Name of District : Visakhapatnam

Location Code No.: 544

Name of Mandal Parishad : Chintapalle

Location Code No.: 0524

Availability of toilet & others Yes / No				Communication and transport facilities (If amenities available code -Yes is given except for Village Pin Code ,If not available within the village , the distance range code viz; a for < 5 Kms, b for 5-10 Kms and c for 10+ kms of nearest place where facility is available is given).									Name of Village	Sl. No.
Community toilet including bath.	Community toilet excluding bath.	Rural sanitary mart or sanitary hardware outlet available near the village.	Community bio- gas or recycle of waste for productive use.	Post office(PO)	Sub post office (SPO)	Post & Telegraph office (P&TO)	Village Pin Code	Telephones (Land lines)	Public call office (PCO)	Mobile phone coverage	Internet cafes/ Common service centre (CSC)			
47	48	49	50	51	52	53	54	55	56	57	58	2	1	
No	No	No	No	c	b	c	531111	b	b	c	c	Lambadampalle	2015	
No	No	No	No	c	c	c	531111	b	b	c	c	Vanthamamidi	2016	
No	No	No	No	c	c	c	531111	c	c	c	c	Rajubanda	2017	
No	No	No	No	c	c	c	531111	c	c	c	c	Marrichettu Pakalu	2018	
No	No	No	No	c	c	c	531111	b	b	b	c	Bangarugummi	2019	
No	No	No	No	c	c	c	531111	b	b	b	c	Chinna Rajupakalu	2020	
No	No	No	No	c	c	c	531111	a	c	Yes	c	Thallakota	2021	
No	No	No	No	c	c	c	531111	c	c	a	c	Labbangikothaveedhi	2022	
No	No	No	No	c	b	c	531111	c	c	b	c	Labbangi	2023	
No	No	No	No	c	b	c	531111	b	b	b	c	Jangampakalu	2024	
No	No	No	No	c	Yes	c	531111	a	c	c	c	Barikadorapakalu @ Rajupakalu	2025	
No	No	No	No	c	b	c	531111	a	c	c	c	Madigunta	2026	
No	No	No	No	c	b	c	531111	a	b	b	c	Krishnapuram	2027	
No	No	No	No	c	c	c	531111	a	c	c	c	Terapalle	2028	
No	No	No	No	b	b	b	531111	b	b	b	c	Yerrabommalu	2029	
No	No	No	No	a	b	a	531111	b	b	b	c	Nagulagondi	2030	
No	No	No	No	b	b	b	531111	b	b	b	c	Lubbagunta	2031	
No	No	No	No	c	c	c	531111	Yes	Yes	a	c	Kikkisalabanda	2032	
No	No	No	No	c	b	c	531111	c	b	c	c	Kudupusingi	2033	
No	No	No	No	b	Yes	b	531111	b	b	b	c	Kommangi	2034	
No	No	No	No	c	b	c	531111	c	b	c	c	Pamulachintabanda	2035	
No	No	No	No	c	c	c	531111	c	c	c	c	Parikalu	2036	

**Census of India 2011- Village Directory
Amenities and Land use (As on 2009)**

Name of District : Visakhapatnam

Location Code No.: 544

Name of Mandal Parishad : Chintapalle

Location Code No.: 0524

Sl. No.	Name of Village	Communication and transport facilities (If amenities available code -Yes is given except for Village Pin Code, If not available within the village, the distance range code viz; a for < 5 Kms, b for 5-10 Kms and c for 10+ kms of nearest place where facility is available is given).									
		Private courier facility	Bus service (Public & Private)	Railway stations	Auto/Modified Autos	Taxis and Vans	Tractors	Cycle-pulled rickshaws(Manual & Machine driven)	Carts driven by animals	Sea /River ferry service	
1	2	59	60	61	62	63	64	65	66	67	
2015	Lambadampalle	c	b	c	b	c	b		c	c	
2016	Vanthamamidi	c	Yes	c	b	c	Yes		c	c	
2017	Rajubanda	c	a	c	c	c	b		c	c	
2018	Marrichettu Pakalu	c	a	c	c	c	b		c	c	
2019	Bangarugummi	c	b	c	c	c	b		c	c	
2020	Chinna Rajupakalu	c	b	c	c	c	b		c	c	
2021	Thallakota	c	a	c	c	c	c		c	c	
2022	Labbangikothaveedhi	c	b	c	c	c	c		c	c	
2023	Labbangi	c	b	c	c	c	c		c	c	
2024	Jangampakalu	c	b	c	c	c	b		c	c	
2025	Barikadorapakalu @ Rajupakalu	c	Yes	c	c	c	a		c	c	
2026	Madigunta	c	Yes	c	c	c	a		c	c	
2027	Krishnapuram	b	Yes	c	c	c	a		c	c	
2028	Terapalle	c	a	c	a	c	a		c	c	
2029	Yerrabommalu	b	Yes	c	b	c	b		c	c	
2030	Nagulagondi	b	a	c	b	c	b		c	c	
2031	Lubbagunta	b	a	c	b	c	b		c	c	
2032	Kikkisalabanda	c	b	c	b	c	c		c	c	
2033	Kudupusingi	c	Yes	c	Yes	c	c		c	c	
2034	Kommangi	b	Yes	c	Yes	b	b		c	c	
2035	Pamulachintabanda	c	b	c	a	c	c		c	c	
2036	Parikalu	c	Yes	c	c	c	c		c	c	

**Census of India 2011- Village Directory
Amenities and Land use (As on 2009)**

Name of District : Visakhapatnam

Location Code No.: 544

Name of Mandal Parishad : Chintapalle

Location Code No.: 0524

Village connected to highways,village roads, banks & credit societies (If amenities available code -Yes is given, If not available within the village , the distance range code viz; a for < 5 Kms, b for 5-10 Kms and c for 10+ kms of nearest place where facility is available is given).												Name of Village	Sl. No.
Connected to national highway(NH)	Connected to state highway(SH)	Connected to major district road (MDR)	Connected to others district road	Pucca roads	Kutchcha roads	Water bounded macadam(WBM) roads	Navigable waterway (river/canal)(NW)	Footpaths (FP)	Commercial & Co-operative Banks	ATM	Agricultural Credit Societies		
68	69	70	71	72	73	74	75	76	77	78	79	2	1
c	c	c	c	b	Yes	b		Yes	c	c	c	Lambadampalle	2015
c	c	c	c	b	Yes	b		Yes	c	c	c	Vanthamamidi	2016
c	c	c	c	b	Yes	b		Yes	c	c	c	Rajubanda	2017
c	c	c	c	b	Yes	b		Yes	c	c	c	Marrichettu Pakalu	2018
c	c	c	c	b	Yes	c		Yes	c	c	c	Bangarugummi	2019
c	c	c	c	a	Yes	b		Yes	c	c	c	Chinna Rajupakalu	2020
c	c	c	c	b	Yes	b		Yes	c	c	c	Thallakota	2021
c	c	c	b	b	Yes	b		Yes	c	c	c	Labbangikothaveedhi	2022
c	c	c	b	a	Yes	b		Yes	c	c	c	Labbangi	2023
c	c	c	b	b	Yes	c		Yes	c	c	c	Jangampakalu	2024
c	c	c	b	b	Yes	b		Yes	c	c	c	Barikadorapakalu @ Rajupakalu	2025
c	c	c	Yes	a	Yes	b		Yes	c	c	c	Madigunta	2026
c	c	c	a	b	Yes	b		Yes	b	b	c	Krishnapuram	2027
c	c	c	b	Yes	Yes	b		Yes	c	c	c	Terapalle	2028
c	c	b	b	a	Yes	b		Yes	b	b	b	Yerrabommalu	2029
c	c	a	c	b	Yes	c		Yes	a	b	a	Nagulagondi	2030
c	c	b	c	b	Yes	b		Yes	b	b	b	Lubbagunta	2031
c	c	c	c	b	Yes	b		Yes	c	c	c	Kikkisalabanda	2032
c	c	c	c	b	Yes	b		Yes	c	c	c	Kudupusingi	2033
c	c	b	c	Yes	Yes	b		Yes	b	b	b	Kommangi	2034
c	c	c	c	b	Yes	c		Yes	c	c	c	Pamulachintabanda	2035
c	c	c	c	b	Yes	b		Yes	c	c	c	Parikalu	2036

**Census of India 2011- Village Directory
Amenities and Land use (As on 2009)**

Name of District : Visakhapatnam

Location Code No.: 544

Name of Mandal Parishad : Chintapalle

Location Code No.: 0524

Sl. No.	Name of Village	Availability of miscellaneous facilities (If amenities available code -Yes is given, If not available within the village, the distance range code viz; a for < 5 Kms, b for 5-10 Kms and c for 10+ kms of nearest place where facility is available is given).									
		Self-Help Group (SHG)	Public distribution system (PDS) shop	Mandis / Regular market	Weekly Haat	Agricultural marketing society	Integrated Child Development Scheme (Nutritional Centres)	Anganwadi Centre (Nutritional Centres)	Others (Nutritional Centres)	ASHA (Accredited Social Health Activist)	Community centre with/without TV
1	2	80	81	82	83	84	85	86	87	88	89
2015	Lambadampalle	Yes	b	c	c	c	c	a	Yes	c	c
2016	Vanthamamidi	Yes	b	c	c	c	c	Yes	Yes	Yes	c
2017	Rajubanda	Yes	a	c	a	c	c	Yes	Yes	a	c
2018	Marrichettu Pakalu	Yes	a	c	a	c	c	Yes	Yes	a	c
2019	Bangarugummi	Yes	b	c	c	c	c	b	Yes	c	c
2020	Chinna Rajupakalu	Yes	b	c	b	c	c	Yes	Yes	c	c
2021	Thallakota	Yes	a	c	c	c	c	Yes	Yes	Yes	c
2022	Labbangikothaveedhi	Yes	a	c	a	c	c	Yes	Yes	Yes	c
2023	Labbangi	Yes	b	c	b	c	c	Yes	Yes	b	c
2024	Jangampakalu	Yes	b	c	b	c	c	Yes	Yes	c	c
2025	Barikadorapakalu @ Rajupakalu	Yes	Yes	b	b	c	c	Yes	Yes	Yes	c
2026	Madigunta	Yes	Yes	a	c	c	c	Yes	Yes	Yes	c
2027	Krishnapuram	Yes	b	b	a	b	c	Yes	Yes	Yes	b
2028	Terapalle	Yes	a	c	a	c	c	Yes	Yes	Yes	c
2029	Yerrabommalu	Yes	a	b	b	b	b	Yes	Yes	Yes	b
2030	Nagulagondi	Yes	a	b	b	b	a	a	Yes	a	b
2031	Lubbagunta	Yes	b	b	b	b	b	Yes	Yes	b	b
2032	Kikkisalabanda	Yes	b	c	c	c	c	Yes	Yes	b	c
2033	Kudupusingi	Yes	Yes	c	c	c	c	Yes	Yes	Yes	c
2034	Kommangi	Yes	Yes	b	b	b	b	Yes	Yes	Yes	b
2035	Pamulachintabanda	Yes	b	c	c	c	c	a	Yes	a	c
2036	Parikalu	Yes	Yes	a	c	b	c	Yes	Yes	Yes	c

**Census of India 2011- Village Directory
Amenities and Land use (As on 2009)**

Name of District : Visakhapatnam

Location Code No.: 544

Name of Mandal Parishad : Chintapalle

Location Code No.: 0524

Availability of miscellaneous facilities (If amenities available code -Yes is given, If not available within the village, the distance range code viz; a for < 5 Kms, b for 5-10 Kms and c for 10+ kms of nearest place where facility is available is given).								Availability of electricity (Yes/No)				Nearest Town		Name of Village	Sl. No.
Sports Field,	Sports Club / Recreation Centre	Cinema / Video Hall	Public Library	Public Reading Room	Newspaper Supply	Assembly Polling station	Birth & Death Registration Office	Power Supply for Domestic Use (ED)	Power Supply for Agricultural Use (EAG)	Power Supply for Commercial Use (EC)	Power Supply for All Uses (EA)	Name	Distance range code i.e. a for <5 Kms, b for 5-10 Kms and c for 10+ kms		
90	91	92	93	94	95	96	97	98	99	100	101	102	103	2	1
c	c	c	c	c	Yes	a	a	Yes	No	No	No	Anakapalle	c	Lambadampalle	2015
c	c	c	c	c	Yes	a	a	Yes	No	No	No	Anakapalle	c	Vanthamamidi	2016
c	c	c	c	c	Yes	a	a	Yes	No	No	No	Anakapalle	c	Rajubanda	2017
c	c	c	c	c	Yes	a	a	Yes	No	No	No	Anakapalle	c	Marrichettu Pakalu	2018
b	c	c	c	c	b	b	b	Yes	No	No	No	Anakapalle	c	Bangarugummi	2019
c	c	c	c	c	Yes	b	b	Yes	No	No	No	Anakapalle	c	Chinna Rajupakalu	2020
c	c	c	c	c	Yes	a	a	Yes	No	No	No	Anakapalle	c	Thallakota	2021
c	c	c	c	c	Yes	a	a	Yes	No	No	No	Anakapalle	c	Labbangikothaveedhi	2022
c	c	c	c	c	Yes	b	b	Yes	No	No	No	Anakapalle	c	Labbangi	2023
c	c	c	c	c	Yes	b	b	Yes	No	No	No	Anakapalle	c	Jangampakalu	2024
c	c	c	c	c	Yes	a	a	Yes	No	No	No	Anakapalle	c	Barikadorapakalu @ Rajupakalu	2025
c	c	c	c	c	Yes	a	a	Yes	No	No	No	Anakapalle	c	Madigunta	2026
c	c	c	c	c	Yes	Yes	b	Yes	No	No	No	Anakapalle	c	Krishnapuram	2027
c	c	c	c	c	Yes	a	a	Yes	No	No	No	Anakapalle	c	Terapalle	2028
c	c	c	b	c	Yes	a	Yes	Yes	No	No	No	Anakapalle	c	Yerrabommalu	2029
c	c	c	b	c	Yes	a	b	Yes	No	No	No	Anakapalle	c	Nagulagondi	2030
c	c	c	b	c	Yes	a	Yes	Yes	No	No	No	Anakapalle	c	Lubbagunta	2031
c	c	c	c	c	Yes	b	b	Yes	No	No	No	Anakapalle	c	Kikkisalabanda	2032
c	c	c	c	c	Yes	a	a	Yes	No	No	No	Anakapalle	c	Kudupusingi	2033
c	c	c	b	c	Yes	Yes	Yes	Yes	No	No	No	Anakapalle	c	Kommangi	2034
c	c	c	c	c	b	b	a	Yes	No	No	No	Anakapalle	c	Pamulachintabanda	2035
c	c	c	c	c	Yes	c	c	Yes	No	No	No	Anakapalle	c	Parikalu	2036

**Census of India 2011- Village Directory
Amenities and Land use (As on 2009)**

Name of District : Visakhapatnam

Location Code No.: 544

Name of Mandal Parishad : Chintapalle

Location Code No.: 0524

Sl. No.	Name of Village	Land Use										
		Area under different types of land use (in hectares rounded up to one decimal place)										
		Forests	Area under Non-agricultural Uses	Barren and Un-cultivable land	Permanent Pastures and Other Grazing Lands	Land Under Miscellaneous Tree Crops etc.	Culturable Waste Land	Fallow lands other than current fallows	Current Fallows	Net Area Sown	Total Irrigated Land Area	Total Un-irrigated Land Area
1	2	104	105	106	107	108	109	110	111	112	113	114
2015	Lambadampalle	0	0.1	0	0	0	0	0	0	32.9	0	32.9
2016	Vanthamamidi	0	0	35.1	0	0	1.6	0	0	72.3	0	72.3
2017	Rajubanda	0	0	3.2	0	0	3.2	0	0	62.6	0	62.6
2018	Marrichettu Pakalu	0	1.9	0	0	0	0	0	0	26.1	0	26.1
2019	Bangarugummi	0	0.1	0	0	0	0	1	0	11.9	0	12.9
2020	Chinna Rajupakalu	0	4	0	0	0	6	0	0	99	0	99
2021	Thallakota	0	65	0	0	0	10	0	0	78	0	78
2022	Labbangikothaveedhi	0	1.4	0	0	0	0.8	0	0	17.8	0	17.8
2023	Labbangi	0	10.3	0	0	0	5.7	0	0	143	0	143
2024	Jangampakalu	0	1	22	0	0	0	0	0	21	0	21
2025	Barikadorapakalu @ Rajupakalu	0	12	0	0	0	84	0	0	42	0	42
2026	Madigunta	0	49.4	0	0	0	7.1	0	11.5	100	0	111.5
2027	Krishnapuram	0	0	38	0	0	5	0	0	91	0	91
2028	Terapalle	0	5.1	0	0	0	0	0	0	86.9	0	86.9
2029	Yerrabommalu	0	101.1	0	0	0	52.4	0	0	108.5	0	108.5
2030	Nagulagondi	0	0	0	0	0	0	0	0	0	0	0
2031	Lubbagunta	0	0	0	0	0	0	0	0	0	0	0
2032	Kikkisalabanda	0	1	0	0	0	0	0	0	0	0	0
2033	Kudupusingi	0	2.8	0	0	0	8.1	0	0	134.1	0	134.1
2034	Kommangi	0	15	20	0	0	0	0	0	304	0	304
2035	Pamulachintabanda	0	6	0.2	0	0	10.8	0	0	0	0	0
2036	Parikalu	0	23.1	7.1	20.3	0	17.5	0	0	0	0	0

**Census of India 2011- Village Directory
Amenities and Land use (As on 2009)**

Name of District : Visakhapatnam

Location Code No.: 544

Name of Mandal Parishad : Chintapalle

Location Code No.: 0524

Land Use					Name of three most important commodities manufactured			Name of Village	Sl. No.
Area irrigated by source (in hectare).					First	Second	Third		
Canals (C)	Wells/Tube-wells(W/TW)	Tanks/Lakes(T/L)	Water Falls(WF)	Others(O)					
115	116	117	118	119	120	121	122	2	1
0	0	0	0	0				Lambadampalle	2015
0	0	0	0	0				Vanthamamidi	2016
0	0	0	0	0				Rajubanda	2017
0	0	0	0	0				Marrichettu Pakalu	2018
0	0	0	0	0				Bangarugummi	2019
0	0	0	0	0				Chinna Rajupakalu	2020
0	0	0	0	0				Thallakota	2021
0	0	0	0	0				Labbangikothaveedhi	2022
0	0	0	0	0				Labbangi	2023
0	0	0	0	0				Jangampakalu	2024
0	0	0	0	0				Barikadorapakalu @ Rajupakalu	2025
0	0	0	0	0				Madigunta	2026
0	0	0	0	0				Krishnapuram	2027
0	0	0	0	0				Terapalle	2028
0	0	0	0	0				Yerrabommalu	2029
0	0	0	0	0				Nagulagondi	2030
0	0	0	0	0				Lubbagunta	2031
0	0	0	0	0				Kikkisalabanda	2032
0	0	0	0	0				Kudupusingi	2033
0	0	0	0	0				Kommangi	2034
0	0	0	0	0				Pamulachintabanda	2035
0	0	0	0	0				Parikalu	2036

**Census of India 2011- Village Directory
Amenities and Land use (As on 2009)**

Name of District : Visakhapatnam

Location Code No.: 544

Name of Mandal Parishad : Chintapalle

Location Code No.: 0524

Sl. No.	Name of Village	Location code no.	Total area of the village (in hectares rounded up to one decimal place)	Total population (2011 census)	Number of households (2011 census)	Number of educational amenities available (If not available within the village, the distance range code viz; a for < 5 Kms, b for 5-10 Kms and c for 10+ kms of nearest place where facility is available is given).									
						Pre-Primary school (PP)	Primary school (P)	Middle school (M)	Secondary School (S)	Senior Secondary school (SS)	Degree college of arts science & commerce (ASC)	Engineering college(EC)	Medical college (MC)	Management institute (MI)	Polytechnic (Pt)
1	2	3	4	5	6	7	8	9	10	11	12	13	14	15	16
2037	Jangambanda	585289	0	108	25	c	a	a	b	c	c	c	c	c	c
2038	Relangi	585290	47	118	29	c	1	b	c	c	c	c	c	c	c
2039	Polugonta	585291	0	91	19	c	b	1	c	c	c	c	c	c	c
2040	Korrabanda	585292	0	99	23	c	b	b	c	c	c	c	c	c	c
2041	Yerravaram	585293	174	71	22	c	1	c	b	c	c	c	c	c	c
2042	Samagiri	585294	112	413	121	c	1	c	c	c	c	c	c	c	c
2043	Kothaveedhi	585295	0	0	0										
2044	Yernabili	585296	0	0	0										
2045	Dasuvedhi	585297	0	23	7	c	a	b	c	c	c	c	c	c	c
2046	Godugumamidi	585298	0	143	27	c	a	a	c	c	c	c	c	c	c
2047	Rolugunta	585299	0	189	44	c	1	c	c	c	c	c	c	c	c
2048	Thatibanda	585300	0	94	16	c	1	c	c	c	c	c	c	c	c
2049	Rachapanasa	585301	0	158	33	c	1	c	c	c	c	c	c	c	c
2050	Vanthamamidi	585302	0	63	15	c	1	c	c	c	c	c	c	c	c
2051	Borramamidi	585303	0	112	29	c	1	c	c	c	c	c	c	c	c
2052	Kagulabanda	585304	0	51	14	c	1	c	c	c	c	c	c	c	c
2053	Pothurajgunnal	585305	0	20	5	c	1	c	c	c	c	c	c	c	c
2054	Totamamidi	585306	0	284	53	c	1	c	c	c	c	c	c	c	c
2055	Porlubanda	585307	0	90	18	c	1	c	c	c	c	c	c	c	c
2056	Thatipalem	585308	0	93	24	c	1	c	c	c	c	c	c	c	c
2057	Tappulamamidi	585309	0	118	31	c	a	c	c	c	c	c	c	c	c
2058	Boyalagudem	585310	0	168	40	c	b	c	c	c	c	c	c	c	c
2059	Seetharamapuram	585311	0	103	28	c	1	b	c	c	c	c	c	c	c

**Census of India 2011- Village Directory
Amenities and Land use (As on 2009)**

Name of District : Visakhapatnam

Location Code No.: 544

Name of Mandal Parishad : Chintapalle

Location Code No.: 0524

Number of educational amenities available (If not available within the village, the distance range code viz; a for <5 Kms, b for 5-10 Kms and c for 10+ kms of nearest place where facility is available is given).				Number of Medical Amenities available. (If not available within the village, the distance range code viz; a for < 5 Kms, b for 5-10 Kms and c for 10+ kms of nearest place where facility is available is given).										Name of Village	Sl. No.	
Vocational training school /ITI	Non-formal training centre (NFTC)	Special school for disabled (SSD)	Others (specify)	Community health centre (CHC)	Primary health centre (PHC)	Primary health sub centre (PHS)	Maternity and child welfare centre (MCW)	T. B. clinic (TBC)	Hospital-allopathic (HA)	Hospital-alternative medicine (HO)	Dispensary (D)	Veterinary hospital (VH)	Mobile health clinic (MHC)			Family welfare centre (FWC)
17	18	19	20	21	22	23	24	25	26	27	28	29	30	31	2	1
c	c	c		c	c	c	c	c	c	c	c	c	1	c	Jangambanda	2037
c	c	c		c	c	b	c	c	c	c	c	c	1	c	Relangi	2038
c	c	c		c	c	c	c	c	c	c	c	c	1	c	Polugonta	2039
c	c	c		c	c	b	c	c	c	c	c	c	1	c	Korrabanda	2040
c	c	c		c	c	1	c	c	c	c	c	c	c	c	Yerravaram	2041
c	c	c		c	c	a	c	c	c	c	c	c	1	c	Samagiri	2042
															Kothaveedhi	2043
															Yernabili	2044
c	c	c		c	c	b	c	c	c	c	c	c	1	c	Dasuduveedhi	2045
c	c	c		c	b	b	c	c	c	c	c	c	1	c	Godugumamidi	2046
c	c	c		c	c	b	c	c	c	c	c	c	1	c	Rolugunta	2047
c	c	c		c	c	c	c	c	c	c	c	c	1	c	Thatibanda	2048
c	c	c		c	c	c	c	c	c	c	c	c	1	c	Rachapanasa	2049
c	c	c		c	c	b	c	c	c	c	c	c	1	c	Vanthamamidi	2050
c	c	c		c	c	a	c	c	c	c	c	c	1	c	Borramamidi	2051
c	c	c		c	c	b	c	c	c	c	c	c	1	c	Kagulabanda	2052
c	c	c		c	c	a	c	c	c	c	c	c	1	c	Pothurajgunnalu	2053
c	c	c		c	c	b	c	c	c	c	c	c	1	c	Totamamidi	2054
c	c	c		c	c	a	c	c	c	c	c	c	1	c	Porlubanda	2055
c	c	c		c	c	a	c	c	c	c	c	c	1	c	Thatipalem	2056
c	c	c		c	c	b	c	c	c	c	c	c	1	c	Tappulamamidi	2057
c	c	c		c	c	c	c	c	c	c	c	c	1	c	Boyalagudem	2058
c	c	c		c	c	c	c	c	c	c	c	c	1	c	Seetharamapuram	2059

**Census of India 2011- Village Directory
Amenities and Land use (As on 2009)**

Name of District : Visakhapatnam

Location Code No.: 544

Name of Mandal Parishad : Chintapalle

Location Code No.: 0524

Sl. No.	Name of Village	Number of Non-Government Medical Amenities available.							Availability of drinking water - Yes / No								
		Charitable non Govt. hospital/Nursing home.	Medical practitioner with MBBS Degree	Medical practitioner with other degree	Medical practitioner with no degree	Traditional practitioner and faith healer	Medicine Shop	Others	Tap water (Treated/Untreated)	Well water (Covered / Uncovered well)	Hand Pump	Tube wells / Bore well	Spring	River / Canal	Tank / Pond / Lake	Others	
1	2	32	33	34	35	36	37	38	39	40	41	42	43	44	45	46	
2037	Jangambanda	0	0	0	0	0	0	0	No	Yes	No	No	Yes	No	No	No	
2038	Relangi	0	0	0	0	1	0	0	No	Yes	Yes	No	Yes	No	No	No	
2039	Polugonta	0	0	0	0	0	0	0	No	Yes	Yes	No	Yes	No	No	No	
2040	Korrabanda	0	0	0	0	0	0	0	No	Yes	Yes	No	Yes	No	No	No	
2041	Yerravaram	0	0	0	1	0	0	0	No	Yes	No	No	Yes	No	No	No	
2042	Samagiri	0	0	0	1	0	0	0	Yes	Yes	Yes	No	No	No	No	No	
2043	Kothaveedhi																
2044	Yernabili																
2045	Dasuduvedhi	0	0	0	0	0	0	0	No	Yes	No	No	Yes	No	No	No	
2046	Godugumamidi	0	0	0	0	1	0	0	No	No	No	No	Yes	No	No	No	
2047	Rolugunta	0	0	0	0	0	0	0	No	Yes	No	No	Yes	No	No	No	
2048	Thatibanda	0	0	0	0	0	0	0	No	Yes	No	No	Yes	No	No	No	
2049	Rachapanasa	0	0	0	0	0	0	0	No	Yes	No	No	Yes	No	No	No	
2050	Vanthamamidi	0	0	0	0	0	0	0	No	Yes	No	No	Yes	No	No	No	
2051	Borramamidi	0	0	0	0	0	0	0	No	Yes	No	No	Yes	No	No	No	
2052	Kagulabanda	0	0	0	0	0	0	0	No	Yes	No	No	Yes	No	No	No	
2053	Pothurajgunnal	0	0	0	0	0	0	0	No	Yes	Yes	No	No	No	No	No	
2054	Totamamidi	0	0	0	0	0	0	0	No	Yes	No	No	Yes	No	No	No	
2055	Porlubanda	0	0	0	0	0	0	0	No	Yes	No	No	Yes	No	No	No	
2056	Thatipalem	0	0	0	0	0	0	0	No	Yes	No	No	Yes	No	No	No	
2057	Tappulamamidi	0	0	0	0	0	0	0	No	Yes	No	No	Yes	No	No	No	
2058	Boyalagudem	0	0	0	0	1	0	0	No	Yes	No	No	Yes	No	No	No	
2059	Seetharamapuram	0	0	0	0	0	0	0	No	Yes	No	No	Yes	No	No	No	

**Census of India 2011- Village Directory
Amenities and Land use (As on 2009)**

Name of District : Visakhapatnam

Location Code No.: 544

Name of Mandal Parishad : Chintapalle

Location Code No.: 0524

Availability of toilet & others Yes / No				Communication and transport facilities (If amenities available code -Yes is given except for Village Pin Code ,If not available within the village , the distance range code viz; a for < 5 Kms, b for 5-10 Kms and c for 10+ kms of nearest place where facility is available is given).									Name of Village	Sl. No.
Community toilet including bath.	Community toilet excluding bath.	Rural sanitary mart or sanitary hardware outlet available near the village.	Community bio- gas or recycle of waste for productive use.	Post office(PO)	Sub post office (SPO)	Post & Telegraph office (P&TO)	Village Pin Code	Telephones (Land lines)	Public call office (PCO)	Mobile phone coverage	Internet cafes/ Common service centre (CSC)			
47	48	49	50	51	52	53	54	55	56	57	58	2	1	
No	No	No	No	c	c	c	531111	c	c	c	c	Jangambanda	2037	
No	No	No	No	c	c	c	531111	c	c	c	c	Relangi	2038	
No	No	No	No	c	c	c	531111	c	c	c	c	Polugonta	2039	
No	No	No	No	c	c	c	531111	c	c	c	c	Korrabanda	2040	
No	No	No	No	c	c	c	531111	a	c	b	c	Yerravaram	2041	
No	No	No	No	c	c	c	531111	Yes	c	c	c	Samagiri	2042	
												Kothaveedhi	2043	
												Yernabili	2044	
No	No	No	No	c	c	c	531111	b	c	c	c	Dasuduveedhi	2045	
No	No	No	No	c	c	c	531111	b	c	b	c	Godugumamidi	2046	
No	No	No	No	c	c	c	531111	c	c	c	c	Rolugunta	2047	
No	No	No	No	c	c	c	531111	c	c	c	c	Thatibanda	2048	
No	No	No	No	c	c	c	531111	c	c	c	c	Rachapanasa	2049	
No	No	No	No	c	c	c	531111	c	c	c	c	Vanthamamidi	2050	
No	No	No	No	c	c	c	531111	c	c	c	c	Borramamidi	2051	
No	No	No	No	c	c	c	531111	c	c	c	c	Kagulabanda	2052	
No	No	No	No	c	c	c	531111	c	c	c	c	Pothurajgunnalu	2053	
No	No	No	No	c	c	c	531111	c	c	c	c	Totamamidi	2054	
No	No	No	No	c	c	c	531111	c	c	c	c	Porlubanda	2055	
No	No	No	No	c	c	c	531111	c	c	c	c	Thatipalem	2056	
No	No	No	No	c	c	c	531111	c	c	c	c	Tappulamamidi	2057	
No	No	No	No	c	c	c	531111	c	c	c	c	Boyalagudem	2058	
No	No	No	No	c	c	c	531111	c	c	c	c	Seetharamapuram	2059	

**Census of India 2011- Village Directory
Amenities and Land use (As on 2009)**

Name of District : Visakhapatnam

Location Code No.: 544

Name of Mandal Parishad : Chintapalle

Location Code No.: 0524

Sl. No.	Name of Village	Communication and transport facilities (If amenities available code -Yes is given except for Village Pin Code, If not available within the village, the distance range code viz; a for < 5 Kms, b for 5-10 Kms and c for 10+ kms of nearest place where facility is available is given).									
		Private courier facility	Bus service (Public & Private)	Railway stations	Auto/Modified Autos	Taxis and Vans	Tractors	Cycle-pulled rickshaws(Manual & Machine driven)	Carts driven by animals	Sea /River ferry service	
1	2	59	60	61	62	63	64	65	66	67	
2037	Jangambanda	c	b	c	b	c	c		c	c	
2038	Relangi	c	a	c	b	c	c		c	c	
2039	Polugonta	c	b	c	b	c	c		c	c	
2040	Korrabanda	c	b	c	b	c	c		c	c	
2041	Yerravaram	c	b	c	b	c	c		c	c	
2042	Samagiri	c	b	c	c	c	c		c	c	
2043	Kothaveedhi										
2044	Yernabili										
2045	Dasuduveedhi	c	b	c	c	c	c		c	c	
2046	Godugumamidi	c	b	c	c	c	c		c	c	
2047	Rolugunta	c	c	c	c	c	c		c	c	
2048	Thatibanda	c	b	c	c	c	c		c	c	
2049	Rachapanasa	c	c	c	c	c	c		c	c	
2050	Vanthamamidi	c	c	c	c	c	c		c	c	
2051	Borramamidi	c	b	c	c	c	c		c	c	
2052	Kagulabanda	c	b	c	c	c	c		c	c	
2053	Pothurajugunna	c	b	c	c	c	c		c	c	
2054	Totamamidi	c	c	c	c	c	c		c	c	
2055	Porlubanda	c	b	c	c	c	c		c	c	
2056	Thatipalem	c	b	c	c	c	c		c	c	
2057	Tappulamamidi	c	b	c	c	c	c		c	c	
2058	Boyalagudem	c	b	c	c	c	c		c	c	
2059	Seetharamapuram	c	b	c	c	c	c		c	c	

**Census of India 2011- Village Directory
Amenities and Land use (As on 2009)**

Name of District : Visakhapatnam

Location Code No.: 544

Name of Mandal Parishad : Chintapalle

Location Code No.: 0524

Village connected to highways,village roads, banks & credit societies (If amenities available code -Yes is given, If not available within the village , the distance range code viz; a for < 5 Kms, b for 5-10 Kms and c for 10+ kms of nearest place where facility is available is given).												Name of Village	Sl. No.
Connected to national highway(NH)	Connected to state highway(SH)	Connected to major district road (MDR)	Connected to others district road	Pucca roads	Kutchcha roads	Water bounded macadam(WBM) roads	Navigable waterway (river/canal)(NW)	Footpaths (FP)	Commercial & Co-operative Banks	ATM	Agricultural Credit Societies		
68	69	70	71	72	73	74	75	76	77	78	79	2	1
c	c	c	c	b	Yes	b		Yes	c	c	c	Jangambanda	2037
c	c	c	c	b	Yes	Yes		Yes	c	c	c	Relangi	2038
c	c	c	c	b	Yes	c		Yes	c	c	c	Polugunta	2039
c	c	c	c	a	Yes	b		Yes	c	c	c	Korrabanda	2040
c	c	c	c	b	Yes	c		Yes	c	c	c	Yerravaram	2041
c	c	c	c	a	Yes	b		Yes	c	c	c	Samagiri	2042
												Kothaveedhi	2043
												Yernabili	2044
c	c	c	c	b	Yes	c		Yes	c	c	c	Dasuduvedhi	2045
c	c	c	c	a	Yes	b		Yes	c	c	c	Godugumamidi	2046
c	c	c	c	a	Yes	b		Yes	c	c	c	Rolugunta	2047
c	c	c	c	a	Yes	c		Yes	c	c	c	Thatibanda	2048
c	c	c	c	b	Yes	b		Yes	c	c	c	Rachapanasa	2049
c	c	c	c	a	Yes	c		Yes	c	c	c	Vanthamamidi	2050
c	c	c	b	a	Yes	b		Yes	c	c	c	Borramamidi	2051
c	c	c	b	b	Yes	c		Yes	c	c	c	Kagulabanda	2052
c	c	Yes	b	a	Yes	b		Yes	c	c	c	Pothurajugunna	2053
c	c	c	c	a	Yes	b		Yes	c	c	c	Totamamidi	2054
c	c	c	b	b	Yes	c		Yes	c	c	c	Porlubanda	2055
c	c	c	b	a	Yes	c		Yes	c	c	c	Thatipalem	2056
c	c	c	c	a	Yes	b		Yes	c	c	c	Tappulamamidi	2057
c	c	c	b	b	Yes	b		Yes	c	c	c	Boyalagudem	2058
c	c	c	b	b	Yes	b		Yes	c	c	c	Seetharamapuram	2059

**Census of India 2011- Village Directory
Amenities and Land use (As on 2009)**

Name of District : Visakhapatnam

Location Code No.: 544

Name of Mandal Parishad : Chintapalle

Location Code No.: 0524

Sl. No.	Name of Village	Availability of miscellaneous facilities (If amenities available code -Yes is given, If not available within the village, the distance range code viz; a for < 5 Kms, b for 5-10 Kms and c for 10+ kms of nearest place where facility is available is given).									
		Self-Help Group (SHG)	Public distribution system (PDS) shop	Mandis / Regular market	Weekly Haat	Agricultural marketing society	Integrated Child Development Scheme (Nutritional Centres)	Anganwadi Centre (Nutritional Centres)	Others (Nutritional Centres)	ASHA (Accredited Social Health Activist)	Community centre with/without TV
1	2	80	81	82	83	84	85	86	87	88	89
2037	Jangambanda	Yes	b	c	c	c	c	Yes	Yes	Yes	c
2038	Relangi	Yes	b	c	b	c	c	Yes	Yes	Yes	c
2039	Polugonta	Yes	c	c	c	c	c	Yes	Yes	c	c
2040	Korrabanda	Yes	c	c	c	c	c	Yes	Yes	c	c
2041	Yerravaram	Yes	Yes	c	b	c	c	a	Yes	c	c
2042	Samagiri	Yes	a	c	c	c	c	Yes	Yes	a	c
2043	Kothaveedhi										
2044	Yernabili										
2045	Dasuduveedhi	Yes	c	c	c	c	c	a	Yes	a	c
2046	Godugumamidi	Yes	b	c	b	c	c	Yes	Yes	c	c
2047	Rolugunta	Yes	b	c	c	c	c	a	Yes	a	c
2048	Thatibanda	Yes	b	c	c	c	c	b	Yes	c	c
2049	Rachapanasa	Yes	b	c	c	c	c	Yes	Yes	b	c
2050	Vanthamamidi	Yes	b	c	c	c	c	b	Yes	c	c
2051	Borramamidi	Yes	b	c	c	c	c	Yes	Yes	Yes	c
2052	Kagulabanda	Yes	b	c	c	c	c	a	Yes	c	c
2053	Pothurajgunnalu	Yes	a	c	c	c	c	Yes	Yes	c	c
2054	Totamamidi	Yes	b	c	c	c	c	Yes	Yes	c	c
2055	Porlubanda	Yes	a	c	c	c	c	a	Yes	c	c
2056	Thatipalem	Yes	a	c	c	c	c	a	Yes	c	c
2057	Tappulamamidi	Yes	b	c	c	c	c	Yes	Yes	b	c
2058	Boyalagudem	Yes	c	c	c	c	c	Yes	Yes	b	c
2059	Seetharamapuram	Yes	c	c	c	c	c	Yes	Yes	b	c

**Census of India 2011- Village Directory
Amenities and Land use (As on 2009)**

Name of District : Visakhapatnam

Location Code No.: 544

Name of Mandal Parishad : Chintapalle

Location Code No.: 0524

Availability of miscellaneous facilities (If amenities available code -Yes is given, If not available within the village, the distance range code viz; a for < 5 Kms, b for 5-10 Kms and c for 10+ kms of nearest place where facility is available is given).								Availability of electricity (Yes/No)				Nearest Town		Name of Village	Sl. No.
Sports Field,	Sports Club / Recreation Centre	Cinema / Video Hall	Public Library	Public Reading Room	Newspaper Supply	Assembly Polling station	Birth & Death Registration Office	Power Supply for Domestic Use (ED)	Power Supply for Agricultural Use (EAG)	Power Supply for Commercial Use (EC)	Power Supply for All Uses (EA)	Name	Distance range code i.e. a for <5 Kms, b for 5-10 Kms and c for 10+ kms		
90	91	92	93	94	95	96	97	98	99	100	101	102	103	2	1
c	c	c	c	c	Yes	b	c	Yes	No	No	No	Anakapalle	c	Jangambanda	2037
c	c	c	c	c	Yes	b	b	Yes	No	No	No	Anakapalle	c	Relangi	2038
c	c	c	c	c	Yes	b	c	Yes	No	No	No	Anakapalle	c	Polugonta	2039
c	c	c	c	c	Yes	a	c	Yes	No	No	No	Anakapalle	c	Korrabanda	2040
c	c	c	c	c	Yes	a	b	Yes	No	No	No	Anakapalle	c	Yerravaram	2041
c	c	c	c	c	Yes	Yes	b	Yes	No	No	No	Anakapalle	c	Samagiri	2042
												Anakapalle	c	Kothaveedhi	2043
												Anakapalle	c	Yernabili	2044
c	c	c	c	c	a	a	c	Yes	No	No	No	Anakapalle	c	Dasuduveedhi	2045
c	c	c	c	c	Yes	a	a	Yes	No	No	No	Anakapalle	c	Godugumamidi	2046
c	c	c	c	c	Yes	b	b	Yes	No	No	No	Anakapalle	c	Rolugunta	2047
c	c	c	c	c	Yes	a	Yes	Yes	No	No	No	Anakapalle	c	Thatibanda	2048
c	c	b	c	c	Yes	b	c	Yes	No	No	No	Anakapalle	c	Rachapanasa	2049
c	c	c	c	c	Yes	b	c	Yes	No	No	No	Anakapalle	c	Vanthamamidi	2050
c	c	c	c	c	Yes	b	b	Yes	No	No	No	Anakapalle	c	Borramamidi	2051
c	c	c	c	c	Yes	b	b	Yes	No	No	No	Anakapalle	c	Kagulabanda	2052
c	c	c	c	c	a	b	a	Yes	No	No	No	Anakapalle	c	Pothurajgunnalu	2053
c	c	c	c	c	Yes	b	c	Yes	No	No	No	Anakapalle	c	Totamamidi	2054
c	c	c	c	c	Yes	a	a	Yes	No	No	No	Anakapalle	c	Porlubanda	2055
c	c	c	c	c	Yes	a	a	Yes	No	No	No	Anakapalle	c	Thatipalem	2056
c	c	c	c	c	Yes	b	b	Yes	No	No	No	Anakapalle	c	Tappulamamidi	2057
c	c	c	c	c	Yes	c	c	Yes	No	No	No	Anakapalle	c	Boyalagudem	2058
c	c	c	c	c	Yes	c	c	Yes	No	No	No	Anakapalle	c	Seetharamapuram	2059

**Census of India 2011- Village Directory
Amenities and Land use (As on 2009)**

Name of District : Visakhapatnam

Location Code No.: 544

Name of Mandal Parishad : Chintapalle

Location Code No.: 0524

Sl. No.	Name of Village	Land Use										
		Area under different types of land use (in hectares rounded up to one decimal place)										
		Forests	Area under Non-agricultural Uses	Barren and Un-cultivable land	Permanent Pastures and Other Grazing Lands	Land Under Miscellaneous Tree Crops etc.	Culturable Waste Land	Fallow lands other than current fallows	Current Fallows	Net Area Sown	Total Irrigated Land Area	Total Un-irrigated Land Area
1	2	104	105	106	107	108	109	110	111	112	113	114
2037	Jangambanda	0	0	0	0	0	0	0	0	0	0	0
2038	Relangi	0	31.2	0.6	13.4	0	1.8	0	0	0	0	0
2039	Polugonta	0	0	0	0	0	0	0	0	0	0	0
2040	Korrabanda	0	0	0	0	0	0	0	0	0	0	0
2041	Yerravaram	0	6	0	0	0	57	0	0	111	0	111
2042	Samagiri	0	3	0	0	0	2	0	0	107	0	107
2043	Kothaveedhi	0	0	0	0	0	0	0	0	0	0	0
2044	Yernabili	0	0	0	0	0	0	0	0	0	0	0
2045	Dasuduveedhi	0	0	0	0	0	0	0	0	0	0	0
2046	Godugumamidi	0	0	0	0	0	0	0	0	0	0	0
2047	Rolugunta	0	0	0	0	0	0	0	0	0	0	0
2048	Thatibanda	0	0	0	0	0	0	0	0	0	0	0
2049	Rachapanasa	0	0	0	0	0	0	0	0	0	0	0
2050	Vanthamamidi	0	0	0	0	0	0	0	0	0	0	0
2051	Borramamidi	0	0	0	0	0	0	0	0	0	0	0
2052	Kagulabanda	0	0	0	0	0	0	0	0	0	0	0
2053	Pothurajugunna	0	0	0	0	0	0	0	0	0	0	0
2054	Totamamidi	0	0	0	0	0	0	0	0	0	0	0
2055	Porlubanda	0	0	0	0	0	0	0	0	0	0	0
2056	Thatipalem	0	0	0	0	0	0	0	0	0	0	0
2057	Tappulamamidi	0	0	0	0	0	0	0	0	0	0	0
2058	Boyalagudem	0	0	0	0	0	0	0	0	0	0	0
2059	Seetharamapuram	0	0	0	0	0	0	0	0	0	0	0

**Census of India 2011- Village Directory
Amenities and Land use (As on 2009)**

Name of District : Visakhapatnam

Location Code No.: 544

Name of Mandal Parishad : Chintapalle

Location Code No.: 0524

Land Use					Name of three most important commodities manufactured			Name of Village	Sl. No.					
Area irrigated by source (in hectare).					First	Second	Third							
Canals (C)	Wells/Tube-wells(W/TW)	Tanks/Lakes(T/L)	Water Falls(WF)	Others(O)	115	116	117	118	119	120	121	122	2	1
0	0	0	0	0									Jangambanda	2037
0	0	0	0	0									Relangi	2038
0	0	0	0	0									Polugonta	2039
0	0	0	0	0									Korrabanda	2040
0	0	0	0	0									Yerravaram	2041
0	0	0	0	0									Samagiri	2042
0	0	0	0	0									Kothaveedhi	2043
0	0	0	0	0									Yernabili	2044
0	0	0	0	0									Dasuduvedhi	2045
0	0	0	0	0									Godugumamidi	2046
0	0	0	0	0									Rolugunta	2047
0	0	0	0	0									Thatibanda	2048
0	0	0	0	0									Rachapanasa	2049
0	0	0	0	0									Vanthamamidi	2050
0	0	0	0	0									Borramamidi	2051
0	0	0	0	0									Kagulabanda	2052
0	0	0	0	0									Pothurajgunnalu	2053
0	0	0	0	0									Totamamidi	2054
0	0	0	0	0									Porlubanda	2055
0	0	0	0	0									Thatipalem	2056
0	0	0	0	0									Tappulamamidi	2057
0	0	0	0	0									Boyalagudem	2058
0	0	0	0	0									Seetharamapuram	2059

**Census of India 2011- Village Directory
Amenities and Land use (As on 2009)**

Name of District : Visakhapatnam

Location Code No.: 544

Name of Mandal Parishad : Chintapalle

Location Code No.: 0524

Sl. No.	Name of Village	Location code no.	Total area of the village (in hectares rounded up to one decimal place)	Total population (2011 census)	Number of households (2011 census)	Number of educational amenities available (If not available within the village, the distance range code viz; a for < 5 Kms, b for 5-10 Kms and c for 10+ kms of nearest place where facility is available is given).									
						Pre-Primary school (PP)	Primary school (P)	Middle school (M)	Secondary School (S)	Senior Secondary school (SS)	Degree college of arts science & commerce (ASC)	Engineering college(EC)	Medical college (MC)	Management institute (MI)	Polytechnic (Pt)
1	2	3	4	5	6	7	8	9	10	11	12	13	14	15	16
2060	Yerrabanda	585312	51	311	81	c	1	c	c	c	c	c	c	c	c
2061	Jerrigedda	585313	0	57	12	c	1	b	c	c	c	c	c	c	c
2062	Yerranabilli	585314	0	108	35	c	a	b	c	c	c	c	c	c	c
2063	Kondavanchula	585315	296	324	93	c	1	b	b	c	c	c	c	c	c
2064	Chinnabarada	585316	142	354	104	c	1	b	b	c	c	c	c	c	c
2065	Pedabarada	585317	205	954	163	c	2	1	1	c	c	c	c	c	c
2066	Siripuram	585318	152	361	107	c	1	a	a	c	c	c	c	c	c
2067	Diguvapakalu	585319	79	106	38	c	1	a	a	c	c	c	c	c	c
2068	Gondipakalu	585320	427	591	166	c	1	b	b	c	c	c	c	c	c
2069	Rowrimthada	585321	183	707	166	c	1	1	b	c	b	c	c	c	c
2070	Baddimetta	585322	92	443	116	c	1	a	b	c	c	c	c	c	c
2071	Chitrallagoppu	585323	38	111	36	c	1	b	b	c	c	c	c	c	c
2072	Lammasingi	585324	392	1943	418	c	2	1	1	c	c	c	c	c	c
2073	Nuthibanda	585325	0	235	61	c	b	b	b	c	c	c	c	c	c
2074	Ona Chakarayabanda	585326	0	87	23	c	a	b	b	c	c	c	c	c	c
2075	Ravimanupakalu	585327	0	231	71	c	1	b	b	c	c	c	c	c	c
2076	Bheemanapalle	585328	37	156	40	c	1	a	a	c	c	c	c	c	c
2077	Asirada	585329	44	73	23	c	2	a	a	c	c	c	c	c	c
2078	Gattumpakalu	585330	49	190	50	c	1	b	b	c	c	c	c	c	c
2079	Tajangi	585331	438	2126	565	c	1	1	1	c	c	c	c	c	c
2080	Rachapanukulu	585332	99	98	33	c	a	b	c	c	c	c	c	c	c
2081	Palada	585333	111	218	72	c	2	c	c	c	c	c	c	c	c

**Census of India 2011- Village Directory
Amenities and Land use (As on 2009)**

Name of District : Visakhapatnam

Location Code No.: 544

Name of Mandal Parishad : Chintapalle

Location Code No.: 0524

Number of educational amenities available (If not available within the village, the distance range code viz; a for <5 Kms, b for 5-10 Kms and c for 10+ kms of nearest place where facility is available is given).				Number of Medical Amenities available. (If not available within the village, the distance range code viz; a for < 5 Kms, b for 5-10 Kms and c for 10+ kms of nearest place where facility is available is given).										Name of Village	Sl. No.	
Vocational training school /ITI	Non-formal training centre (NFTC)	Special school for disabled (SSD)	Others (specify)	Community health centre (CHC)	Primary health centre (PHC)	Primary health sub centre (PHS)	Maternity and child welfare centre (MCW)	T. B. clinic (TBC)	Hospital-allopathic (HA)	Hospital-alternative medicine (HO)	Dispensary (D)	Veterinary hospital (VH)	Mobile health clinic (MHC)			Family welfare centre (FWC)
17	18	19	20	21	22	23	24	25	26	27	28	29	30	31	2	1
c	c	c		c	c	c	c	c	c	c	c	c	1	c	Yerrabanda	2060
c	c	c		c	c	b	c	c	c	c	c	c	1	c	Jerrigedda	2061
c	c	c		c	c	b	c	c	c	c	c	b	1	c	Yerranabilli	2062
c	c	c		c	1	1	c	c	c	c	c	c	b	c	Kondavanchula	2063
c	c	c		c	b	a	c	c	c	c	c	a	1	c	Chinnabarada	2064
c	c	c		c	a	1	c	c	c	c	c	a	c	c	Pedabarada	2065
c	c	c		c	b	b	c	c	c	c	c	b	1	c	Siripuram	2066
c	c	c		c	c	c	c	c	c	c	c	b	1	c	Diguvapakalu	2067
c	c	c		c	b	1	c	c	c	c	c	b	b	c	Gondipakalu	2068
b	c	c		c	c	b	c	c	c	c	c	b	1	c	Rowrimthada	2069
c	c	c		c	b	b	c	c	c	c	c	b	1	c	Baddimetta	2070
c	c	c		c	b	b	c	c	c	c	c	b	1	c	Chitrallagoppu	2071
c	c	c		c	1	1	c	c	c	c	c	1	c	c	Lammasingi	2072
b	c	c		c	b	b	c	c	c	c	c	b	1	c	Nuthibanda	2073
c	c	c		c	c	c	c	c	c	c	c	c	1	c	Ona Chakarayabanda	2074
c	c	c		c	b	b	c	c	c	c	c	b	1	c	Ravimanupakalu	2075
c	c	c		c	a	a	c	c	c	c	c	a	1	c	Bheemanapalle	2076
c	c	c		c	b	b	c	c	c	c	c	b	1	c	Asirada	2077
c	c	c		c	c	b	c	c	c	c	c	c	1	c	Gattumpakalu	2078
c	c	c		c	c	c	c	c	c	c	c	c	1	c	Tajangi	2079
c	c	c		c	1	c	c	c	c	c	c	c	c	c	Rachapanukulu	2080
c	c	c		c	c	c	c	c	c	c	c	c	1	c	Palada	2081

**Census of India 2011- Village Directory
Amenities and Land use (As on 2009)**

Name of District : Visakhapatnam

Location Code No.: 544

Name of Mandal Parishad : Chintapalle

Location Code No.: 0524

Sl. No.	Name of Village	Number of Non-Government Medical Amenities available.							Availability of drinking water - Yes / No								
		Charitable non Govt. hospital/Nursing home.	Medical practitioner with MBBS Degree	Medical practitioner with other degree	Medical practitioner with no degree	Traditional practitioner and faith healer	Medicine Shop	Others	Tap water (Treated/Untreated)	Well water (Covered / Uncovered well)	Hand Pump	Tube wells / Bore well	Spring	River / Canal	Tank / Pond / Lake	Others	
1	2	32	33	34	35	36	37	38	39	40	41	42	43	44	45	46	
2060	Yerrabanda	0	0	0	0	0	0	0	No	Yes	Yes	No	Yes	No	No	No	
2061	Jerrigedda	0	0	0	0	0	0	0	No	Yes	No	No	Yes	No	No	No	
2062	Yerranabilli	0	0	0	0	0	0	0	No	Yes	No	No	Yes	No	No	No	
2063	Kondavanchula	0	0	0	0	0	0	0	No	Yes	Yes	No	Yes	No	No	No	
2064	Chinnabarada	0	0	0	0	1	0	0	Yes	No	No	No	Yes	No	No	No	
2065	Pedabarada	0	0	0	0	1	0	0	Yes	No	Yes	No	No	No	No	No	
2066	Siripuram	0	0	0	0	1	0	0	No	No	Yes	No	No	No	No	No	
2067	Diguvapakalu	0	0	0	0	0	0	0	No	No	No	No	Yes	Yes	No	No	
2068	Gondipakalu	0	0	0	0	1	0	0	Yes	Yes	Yes	No	Yes	No	No	No	
2069	Rowrimthada	0	0	0	0	1	0	0	No	Yes	Yes	No	No	No	No	No	
2070	Baddimetta	0	0	0	0	1	0	0	Yes	Yes	Yes	No	No	No	No	No	
2071	Chitrallagoppu	0	0	0	0	0	0	0	Yes	No	No	No	No	No	No	Yes	
2072	Lammasingi	0	0	0	0	1	0	0	Yes	Yes	Yes	No	No	No	No	No	
2073	Nuthibanda	0	0	0	0	0	0	0	No	Yes	No	No	Yes	No	No	No	
2074	Ona Chakarayabanda	0	0	0	0	0	0	0	No	Yes	No	No	Yes	No	No	No	
2075	Ravimanupakalu	0	0	0	0	1	0	0	No	Yes	No	No	Yes	No	No	No	
2076	Bheemanapalle	0	0	0	0	1	0	0	Yes	No	Yes	No	No	No	No	No	
2077	Asirada	0	0	0	0	1	0	0	Yes	Yes	No	No	No	Yes	No	No	
2078	Gattumpakalu	0	0	0	0	0	0	0	No	No	Yes	No	Yes	No	No	Yes	
2079	Tajangi	0	0	0	0	0	0	0	No	Yes	Yes	No	Yes	No	No	No	
2080	Rachapanukulu	0	0	0	0	0	0	0	Yes	Yes	Yes	No	Yes	No	No	No	
2081	Palada	0	0	0	0	0	0	0	Yes	No	Yes	No	Yes	No	No	No	

**Census of India 2011- Village Directory
Amenities and Land use (As on 2009)**

Name of District : Visakhapatnam

Location Code No.: 544

Name of Mandal Parishad : Chintapalle

Location Code No.: 0524

Availability of toilet & others Yes / No				Communication and transport facilities (If amenities available code -Yes is given except for Village Pin Code ,If not available within the village , the distance range code viz; a for < 5 Kms, b for 5-10 Kms and c for 10+ kms of nearest place where facility is available is given).									Name of Village	Sl. No.
Community toilet including bath.	Community toilet excluding bath.	Rural sanitary mart or sanitary hardware outlet available near the village.	Community bio- gas or recycle of waste for productive use.	Post office(PO)	Sub post office (SPO)	Post & Telegraph office (P&TO)	Village Pin Code	Telephones (Land lines)	Public call office (PCO)	Mobile phone coverage	Internet cafes/ Common service centre (CSC)			
47	48	49	50	51	52	53	54	55	56	57	58	2	1	
No	No	No	No	c	c	c	531111	c	c	c	c	Yerrabanda	2060	
No	No	No	No	c	c	c	531111	c	c	c	c	Jerrigedda	2061	
No	No	No	No	c	c	c	531111	c	c	c	c	Yerranabilli	2062	
No	No	No	No	c	c	c	531111	c	c	c	c	Kondavanchula	2063	
No	No	No	No	c	c	c	531111	b	c	c	c	Chinnabarada	2064	
No	No	No	No	c	c	c	531111	a	c	c	c	Pedabarada	2065	
No	No	No	No	c	c	c	531111	b	c	c	c	Siripuram	2066	
No	No	No	No	c	c	c	531111	b	c	c	c	Diguvapakalu	2067	
No	No	No	No	c	c	c	531111	Yes	b	c	c	Gondipakalu	2068	
No	No	No	No	c	c	c	531111	b	b	b	c	Rowrimthada	2069	
No	No	No	No	c	c	c	531111	Yes	b	c	c	Baddimetta	2070	
No	No	No	No	c	c	c	531111	b	b	b	c	Chitrallagoppu	2071	
No	No	No	No	c	c	c	531111	Yes	Yes	Yes	c	Lammasingi	2072	
No	No	No	No	c	c	c	531111	b	b	b	b	Nuthibanda	2073	
No	No	No	No	c	c	c	531111	b	b	c	c	Ona Chakarayabanda	2074	
No	No	No	No	c	c	c	531111	c	c	c	c	Ravimanupakalu	2075	
No	No	No	No	c	c	c	531111	c	c	a	c	Bheemanapalle	2076	
No	No	No	No	c	b	c	531111	c	c	b	c	Asirada	2077	
No	No	No	No	c	b	c	531111	c	c	c	c	Gattumpakalu	2078	
No	No	No	No	c	Yes	c	531111	c	c	Yes	c	Tajangi	2079	
No	No	No	No	c	b	c	531111	c	c	c	c	Rachapanukulu	2080	
No	No	No	No	c	b	c	531111	c	c	c	c	Palada	2081	

**Census of India 2011- Village Directory
Amenities and Land use (As on 2009)**

Name of District : Visakhapatnam

Location Code No.: 544

Name of Mandal Parishad : Chintapalle

Location Code No.: 0524

Sl. No.	Name of Village	Communication and transport facilities (If amenities available code -Yes is given except for Village Pin Code, If not available within the village, the distance range code viz; a for < 5 Kms, b for 5-10 Kms and c for 10+ kms of nearest place where facility is available is given).									
		Private courier facility	Bus service (Public & Private)	Railway stations	Auto/Modified Autos	Taxis and Vans	Tractors	Cycle-pulled rickshaws(Manual & Machine driven)	Carts driven by animals	Sea /River ferry service	
1	2	59	60	61	62	63	64	65	66	67	
2060	Yerrabanda	c	Yes	c	c	c	c	c	c	c	
2061	Jerrigedda	c	b	c	c	c	c	c	c	c	
2062	Yerranabilli	c	b	c	c	c	c	c	c	c	
2063	Kondavanchula	c	Yes	c	b	c	c	c	c	c	
2064	Chinnabarada	c	a	c	b	c	c	c	c	c	
2065	Pedabarada	c	a	c	a	c	c	c	c	c	
2066	Siripuram	c	a	c	a	c	c	c	c	c	
2067	Diguvapakalu	c	a	c	a	c	c	c	c	c	
2068	Gondipakalu	c	b	c	a	c	c	c	c	c	
2069	Rowrimthada	c	Yes	c	Yes	b	c	c	c	c	
2070	Baddimetta	c	a	c	a	b	c	c	c	c	
2071	Chitrallagoppu	c	Yes	c	b	b	c	c	c	c	
2072	Lammasingi	c	Yes	c	Yes	Yes	c	c	c	c	
2073	Nuthibanda	b	a	c	b	b	c	c	c	c	
2074	Ona Chakarayabanda	c	a	c	b	b	c	c	c	c	
2075	Ravimanupakalu	c	b	c	b	c	c	c	c	c	
2076	Bheemanapalle	c	a	c	a	c	c	c	c	c	
2077	Asirada	c	b	c	b	c	c	c	c	c	
2078	Gattumpakalu	c	b	c	b	c	c	c	c	c	
2079	Tajangi	c	b	c	c	c	c	c	c	c	
2080	Rachapanukulu	c	b	c	c	c	c	c	c	c	
2081	Palada	c	c	c	c	c	c	c	c	c	

**Census of India 2011- Village Directory
Amenities and Land use (As on 2009)**

Name of District : Visakhapatnam

Location Code No.: 544

Name of Mandal Parishad : Chintapalle

Location Code No.: 0524

Village connected to highways,village roads, banks & credit societies (If amenities available code -Yes is given, If not available within the village , the distance range code viz; a for < 5 Kms, b for 5-10 Kms and c for 10+ kms of nearest place where facility is available is given).												Name of Village	Sl. No.
Connected to national highway(NH)	Connected to state highway(SH)	Connected to major district road (MDR)	Connected to others district road	Pucca roads	Kutchcha roads	Water bounded macadam(WBM) roads	Navigable waterway (river/canal)(NW)	Footpaths (FP)	Commercial & Co-operative Banks	ATM	Agricultural Credit Societies		
68	69	70	71	72	73	74	75	76	77	78	79	2	1
c	c	c	b	b	Yes	b		Yes	c	c	c	Yerrabanda	2060
c	c	c	b	b	Yes	c		Yes	c	c	c	Jerrigedda	2061
c	c	c	a	b	Yes	b		Yes	c	c	c	Yerranabilli	2062
c	c	c	a	b	Yes	b		Yes	c	c	c	Kondavanchula	2063
c	c	c	a	b	Yes	b		Yes	c	c	c	Chinnabarada	2064
c	c	c	a	Yes	Yes	b		Yes	c	c	c	Pedabarada	2065
c	c	c	a	a	Yes	b		Yes	c	c	c	Siripuram	2066
c	c	c	Yes	b	Yes	b		Yes	c	c	c	Diguvapakalu	2067
c	c	c	Yes	Yes	Yes	b		Yes	c	c	c	Gondipakalu	2068
c	c	c	Yes	Yes	Yes	b		Yes	b	b	c	Rowrimthada	2069
c	c	c	a	a	Yes	b		Yes	c	c	c	Baddimetta	2070
c	c	c	b	b	Yes	b		Yes	c	c	c	Chitrallagoppu	2071
c	c	c	Yes	Yes	Yes	b		Yes	c	c	c	Lammasingi	2072
c	c	c	Yes	b	Yes	b		Yes	c	c	c	Nuthibanda	2073
c	c	c	a	a	Yes	c		Yes	c	c	c	Ona Chakarayabanda	2074
c	c	c	b	a	Yes	b		Yes	c	c	c	Ravimanupakalu	2075
c	c	c	b	a	Yes	b		Yes	c	c	c	Bheemanapalle	2076
c	c	c	b	b	Yes	c		Yes	c	c	c	Asirada	2077
c	c	c	b	b	Yes	b		Yes	c	c	c	Gattumpakalu	2078
c	c	c	a	Yes	Yes	c		Yes	c	c	c	Tajangi	2079
c	c	c	Yes	b	Yes	b		Yes	c	c	c	Rachapanukulu	2080
c	c	c	a	a	Yes	b		Yes	c	c	c	Palada	2081

**Census of India 2011- Village Directory
Amenities and Land use (As on 2009)**

Name of District : Visakhapatnam

Location Code No.: 544

Name of Mandal Parishad : Chintapalle

Location Code No.: 0524

Sl. No.	Name of Village	Availability of miscellaneous facilities (If amenities available code -Yes is given, If not available within the village, the distance range code viz; a for < 5 Kms, b for 5-10 Kms and c for 10+ kms of nearest place where facility is available is given).									
		Self-Help Group (SHG)	Public distribution system (PDS) shop	Mandis / Regular market	Weekly Haat	Agricultural marketing society	Integrated Child Development Scheme (Nutritional Centres)	Anganwadi Centre (Nutritional Centres)	Others (Nutritional Centres)	ASHA (Accredited Social Health Activist)	Community centre with/without TV
1	2	80	81	82	83	84	85	86	87	88	89
2060	Yerrabanda	Yes	b	c	c	c	c	Yes	Yes	c	c
2061	Jerrigedda	Yes	c	c	c	c	c	b	Yes	b	c
2062	Yerranabilli	Yes	c	c	c	c	c	Yes	Yes	b	c
2063	Kondavanchula	Yes	b	c	b	c	c	Yes	Yes	Yes	c
2064	Chinnabarada	Yes	a	c	b	c	c	Yes	Yes	c	c
2065	Pedabarada	Yes	Yes	c	a	c	c	Yes	Yes	c	c
2066	Siripuram	Yes	b	c	b	c	c	Yes	Yes	Yes	c
2067	Diguvapakalu	Yes	a	c	a	c	c	Yes	Yes	Yes	c
2068	Gondipakalu	Yes	Yes	c	b	c	c	Yes	Yes	Yes	c
2069	Rowrimthada	Yes	Yes	b	b	b	c	Yes	Yes	Yes	b
2070	Baddimetta	Yes	a	c	b	c	c	Yes	Yes	Yes	c
2071	Chitrallagoppu	Yes	a	c	b	c	c	Yes	Yes	Yes	c
2072	Lammasingi	Yes	Yes	c	Yes	c	c	Yes	Yes	c	c
2073	Nuthibanda	Yes	a	c	b	b	c	Yes	Yes	b	b
2074	Ona Chakarayabanda	Yes	a	c	a	c	c	a	Yes	a	c
2075	Ravimanupakalu	Yes	b	c	b	c	c	Yes	Yes	c	c
2076	Bheemanapalle	Yes	a	c	a	c	c	Yes	Yes	Yes	c
2077	Asirada	Yes	b	c	b	c	c	Yes	Yes	b	c
2078	Gattumpakalu	Yes	c	c	c	c	c	Yes	Yes	Yes	b
2079	Tajangi	Yes	Yes	Yes	Yes	c	c	Yes	Yes	Yes	c
2080	Rachapanukulu	Yes	a	c	c	c	c	Yes	Yes	c	c
2081	Palada	Yes	b	c	c	c	c	Yes	Yes	c	c

**Census of India 2011- Village Directory
Amenities and Land use (As on 2009)**

Name of District : Visakhapatnam

Location Code No.: 544

Name of Mandal Parishad : Chintapalle

Location Code No.: 0524

Availability of miscellaneous facilities (If amenities available code -Yes is given, If not available within the village, the distance range code viz; a for < 5 Kms, b for 5-10 Kms and c for 10+ kms of nearest place where facility is available is given).								Availability of electricity (Yes/No)				Nearest Town		Name of Village	Sl. No.
Sports Field,	Sports Club / Recreation Centre	Cinema / Video Hall	Public Library	Public Reading Room	Newspaper Supply	Assembly Polling station	Birth & Death Registration Office	Power Supply for Domestic Use (ED)	Power Supply for Agricultural Use (EAG)	Power Supply for Commercial Use (EC)	Power Supply for All Uses (EA)	Name	Distance range code i.e. a for <5 Kms, b for 5-10 Kms and c for 10+ kms		
90	91	92	93	94	95	96	97	98	99	100	101	102	103	2	1
c	c	c	c	c	Yes	b	b	Yes	No	No	No	Anakapalle	c	Yerrabanda	2060
c	c	c	c	c	Yes	c	c	Yes	No	No	No	Anakapalle	c	Jerrigedda	2061
c	c	c	c	c	Yes	b	b	Yes	No	No	No	Anakapalle	c	Yerranabilli	2062
c	c	c	c	c	Yes	b	b	Yes	No	No	No	Anakapalle	c	Kondavanchula	2063
c	c	c	c	c	Yes	a	a	Yes	No	No	No	Anakapalle	c	Chinnabarada	2064
c	c	c	c	c	Yes	Yes	Yes	Yes	No	No	No	Anakapalle	c	Pedabarada	2065
c	c	c	c	c	Yes	a	c	Yes	No	No	No	Anakapalle	c	Siripuram	2066
c	c	c	c	c	Yes	a	a	Yes	No	No	No	Anakapalle	c	Diguvapakalu	2067
c	c	c	c	c	Yes	Yes	Yes	Yes	No	No	No	Anakapalle	c	Gondipakalu	2068
c	c	c	b	c	Yes	b	b	Yes	No	No	No	Anakapalle	c	Rowrimthada	2069
c	c	c	c	c	Yes	b	a	Yes	No	No	No	Anakapalle	c	Baddimetta	2070
c	c	c	c	c	Yes	a	a	Yes	No	No	No	Anakapalle	c	Chitrallagoppu	2071
c	c	c	c	c	Yes	Yes	Yes	Yes	No	No	No	Anakapalle	c	Lammasingi	2072
c	c	c	c	c	Yes	a	a	Yes	No	No	No	Anakapalle	c	Nuthibanda	2073
c	c	c	c	c	Yes	a	a	Yes	No	No	No	Anakapalle	c	Ona Chakarayabanda	2074
c	c	c	c	b	Yes	b	b	Yes	No	No	No	Anakapalle	c	Ravimanupakalu	2075
c	c	c	c	c	Yes	a	Yes	Yes	No	No	No	Anakapalle	c	Bheemanapalle	2076
c	c	c	c	c	Yes	b	b	Yes	No	No	No	Anakapalle	c	Asirada	2077
c	c	c	c	c	Yes	b	b	Yes	No	No	No	Anakapalle	c	Gattumpakalu	2078
c	c	c	c	c	Yes	Yes	Yes	Yes	Yes	Yes	Yes	Anakapalle	c	Tajangi	2079
c	c	c	c	c	Yes	b	c	Yes	No	No	No	Anakapalle	c	Rachapanukulu	2080
c	c	c	c	c	Yes	b	b	Yes	No	No	No	Anakapalle	c	Palada	2081

**Census of India 2011- Village Directory
Amenities and Land use (As on 2009)**

Name of District : Visakhapatnam

Location Code No.: 544

Name of Mandal Parishad : Chintapalle

Location Code No.: 0524

Sl. No.	Name of Village	Land Use										
		Area under different types of land use (in hectares rounded up to one decimal place)										
		Forests	Area under Non-agricultural Uses	Barren and Un-cultivable land	Permanent Pastures and Other Grazing Lands	Land Under Miscellaneous Tree Crops etc.	Culturable Waste Land	Fallow lands other than current fallows	Current Fallows	Net Area Sown	Total Irrigated Land Area	Total Un-irrigated Land Area
1	2	104	105	106	107	108	109	110	111	112	113	114
2060	Yerrabanda	0	21.3	21.1	1.9	0	0.3	6.4	0	0	0	6.4
2061	Jerrigedda	0	0	0	0	0	0	0	0	0	0	0
2062	Yerranabilli	0	0	0	0	0	0	0	0	0	0	0
2063	Kondavanchula	0	94.2	40.9	27.8	0	133.1	0	0	0	0	0
2064	Chinnabarada	0	40	0	0	0	10	0	0	92	0	92
2065	Pedabarada	0	39	0	0	14	0	0	0	152	0	152
2066	Siripuram	0	26	0	0	0	14	0	0	112	0	112
2067	Diguvapakalu	0	11.1	0	0	0	8.9	0	0	59	0	59
2068	Gondipakalu	0	15	0	0	0	0	0	0	412	0	412
2069	Rowrimthada	0	23	20	0	0	0	0	0	140	0	140
2070	Baddimetta	0	0.2	6.8	0	0	0	0	0	85	31.5	53.5
2071	Chitrallagoppu	0	10.8	0	0	0	0	0	0	27.2	0	27.2
2072	Lammasingi	0	72	0	0	0	92	0	0	228	0	228
2073	Nuthibanda	0	0	0	0	0	0	0	0	0	0	0
2074	Ona Chakarayabanda	0	0	0	0	0	0	0	0	0	0	0
2075	Ravimanupakalu	0	0	0	0	0	0	0	0	0	0	0
2076	Bheemanapalle	0	4	14.1	0	0	18.9	0	0	0	0	0
2077	Asirada	0	0	1.1	0	0	3.9	0	0	39	0	39
2078	Gattumpakalu	0	1	0	0	0	1	0	0	47	0	47
2079	Tajangi	0	58.7	102	75	50	100	0	0	52.3	0	52.3
2080	Rachapanukulu	0	61.1	37.9	0	0	0	0	0	0	0	0
2081	Palada	0	9	0	0	0	0	0	0	102	0	102

**Census of India 2011- Village Directory
Amenities and Land use (As on 2009)**

Name of District : Visakhapatnam

Location Code No.: 544

Name of Mandal Parishad : Chintapalle

Location Code No.: 0524

Land Use					Name of three most important commodities manufactured			Name of Village	Sl. No.					
Area irrigated by source (in hectare).					First	Second	Third							
Canals (C)	Wells/Tube-wells(W/TW)	Tanks/Lakes(T/L)	Water Falls(WF)	Others(O)	115	116	117	118	119	120	121	122	2	1
0	0	0	0	0									Yerrabanda	2060
0	0	0	0	0									Jerrigedda	2061
0	0	0	0	0									Yerranabilli	2062
0	0	0	0	0									Kondavanchula	2063
0	0	0	0	0									Chinnabarada	2064
0	0	0	0	0									Pedabarada	2065
0	0	0	0	0									Siripuram	2066
0	0	0	0	0									Diguvapakalu	2067
0	0	0	0	0									Gondipakalu	2068
0	0	0	0	0									Rowrimthada	2069
0	0	0	0	31.5									Baddimetta	2070
0	0	0	0	0									Chitrallagoppu	2071
0	0	0	0	0									Lammasingi	2072
0	0	0	0	0									Nuthibanda	2073
0	0	0	0	0									Ona Chakarayabanda	2074
0	0	0	0	0									Ravimanupakalu	2075
0	0	0	0	0									Bheemanapalle	2076
0	0	0	0	0									Asirada	2077
0	0	0	0	0									Gattumpakalu	2078
0	0	0	0	0									Tajangi	2079
0	0	0	0	0									Rachapanukulu	2080
0	0	0	0	0									Palada	2081

**Census of India 2011- Village Directory
Amenities and Land use (As on 2009)**

Name of District : Visakhapatnam

Location Code No.: 544

Name of Mandal Parishad : Chintapalle

Location Code No.: 0524

Sl. No.	Name of Village	Location code no.	Total area of the village (in hectares rounded up to one decimal place)	Total population (2011 census)	Number of households (2011 census)	Number of educational amenities available (If not available within the village, the distance range code viz; a for < 5 Kms, b for 5-10 Kms and c for 10+ kms of nearest place where facility is available is given).									
						Pre-Primary school (PP)	Primary school (P)	Middle school (M)	Secondary School (S)	Senior Secondary school (SS)	Degree college of arts science & commerce (ASC)	Engineering college(EC)	Medical college (MC)	Management institute (MI)	Polytechnic (Pt)
1	2	3	4	5	6	7	8	9	10	11	12	13	14	15	16
2082	Bowda	585334	208	413	132	c	2	c	c	c	c	c	c	c	c
2083	Kitumula	585335	204	264	76	c	1	c	c	c	c	c	c	c	c
2084	Rakota	585336	55	113	38	c	2	c	c	c	c	c	c	c	c
2085	Gangavaram	585337	80	0	0										
2086	BalabDRAM	585338	126	143	43	c	1	b	b	c	c	c	c	c	c
2087	Pakabu	585339	174	515	98	c	1	b	c	c	c	c	c	c	c
2088	Pathapadu	585340	6	33	8	c	a	c	c	c	c	c	c	c	c
2089	Kurusingi	585341	13	134	32	c	1	c	c	c	c	c	c	c	c
2090	Turebongalu	585342	76	44	15	c	1	c	c	c	c	c	c	c	c
2091	Gummidipalem	585343	8	12	3	c	a	c	c	c	c	c	c	c	c
2092	Ubalagaruvu	585344	0	131	27	c	1	c	c	c	c	c	c	c	c
2093	Vookabanda	585345	0	111	26	c	1	c	c	c	c	c	c	c	c
2094	Busulakota	585346	160	326	96	c	1	c	c	c	c	c	c	c	c
2095	Sanivaram	585347	298	389	121	c	2	c	c	c	c	c	c	c	c
2096	Chinnayypalem	585348	143	166	50	c	1	c	c	c	c	c	c	c	c
2097	Tamarapalle	585349	66	369	85	c	1	c	c	c	c	c	c	c	c
2098	Singavaram	585350	63	95	27	c	a	b	c	c	c	c	c	c	c
2099	Singavaram Kothuru	585351	14	159	44	c	a	b	c	c	c	c	c	c	c
2100	Anjalam	585352	32	206	53	c	1	b	c	c	c	c	c	c	c
2101	Usuruputtu	585353	0	100	24	c	1	b	b	c	c	c	c	c	c
2102	Nimmalapalem	585354	0	44	13	c	1	b	c	c	c	c	c	c	c
2103	Gaddibanda	585355	0	62	16	c	1	b	c	c	c	c	c	c	c
2104	Mulusubanda	585356	0	172	46	c	1	c	c	c	c	c	c	c	c

**Census of India 2011- Village Directory
Amenities and Land use (As on 2009)**

Name of District : Visakhapatnam

Location Code No.: 544

Name of Mandal Parishad : Chintapalle

Location Code No.: 0524

Number of educational amenities available (If not available within the village, the distance range code viz; a for <5 Kms, b for 5-10 Kms and c for 10+ kms of nearest place where facility is available is given).				Number of Medical Amenities available. (If not available within the village, the distance range code viz; a for < 5 Kms, b for 5-10 Kms and c for 10+ kms of nearest place where facility is available is given).										Name of Village	Sl. No.	
Vocational training school /ITI	Non-formal training centre (NFTC)	Special school for disabled (SSD)	Others (specify)	Community health centre (CHC)	Primary health centre (PHC)	Primary health sub centre (PHS)	Maternity and child welfare centre (MCW)	T. B. clinic (TBC)	Hospital-allopathic (HA)	Hospital-alternative medicine (HO)	Dispensary (D)	Veterinary hospital (VH)	Mobile health clinic (MHC)			Family welfare centre (FWC)
17	18	19	20	21	22	23	24	25	26	27	28	29	30	31	2	1
c	c	c		c	c	c	c	c	c	c	c	c	1	c	Bowda	2082
c	c	c		c	1	c	c	c	c	c	c	c	c	c	Kitumula	2083
c	c	c		c	1	c	c	c	c	c	c	c	c	c	Rakota	2084
															Gangavaram	2085
c	c	c		c	a	a	c	c	c	c	c	b	1	c	Balabadram	2086
c	c	c		c	c	c	c	c	c	c	c	c	1	c	Pakabu	2087
c	c	c		c	c	c	c	c	c	c	c	c	1	c	Pathapadu	2088
c	c	c		c	c	b	c	c	c	c	c	b	1	c	Kurusingi	2089
c	c	c		c	c	c	c	c	c	c	c	b	1	c	Turebongalu	2090
c	c	c		c	c	c	c	c	c	c	c	b	1	c	Gummidipalem	2091
c	c	c		c	c	b	c	c	c	c	c	b	1	c	Ubalagaruvu	2092
c	c	c		c	c	b	c	c	c	c	c	b	1	c	Vookabanda	2093
c	c	c		c	c	a	c	c	c	c	c	b	1	c	Busulakota	2094
c	c	c		c	b	c	c	c	c	c	c	b	1	c	Sanivaram	2095
c	c	c		c	1	c	c	c	c	c	c	c	b	c	Chinnayyapalem	2096
c	c	c		c	b	b	c	c	c	c	c	c	1	c	Tamarapalle	2097
c	c	c		c	c	a	c	c	c	c	c	c	1	c	Singavaram	2098
c	c	c		c	c	a	c	c	c	c	c	c	1	c	Singavaram Kothuru	2099
c	c	c		c	c	c	c	c	c	c	c	c	1	c	Anjalam	2100
c	c	c		c	c	b	c	c	c	c	c	c	1	c	Usuruputtu	2101
c	c	c		c	c	b	c	c	c	c	c	c	1	c	Nimmalapalem	2102
c	c	c		c	c	c	c	c	c	c	c	c	1	c	Gaddibanda	2103
c	c	c		c	c	c	c	c	c	c	c	c	1	c	Mulusubanda	2104

**Census of India 2011- Village Directory
Amenities and Land use (As on 2009)**

Name of District : Visakhapatnam

Location Code No.: 544

Name of Mandal Parishad : Chintapalle

Location Code No.: 0524

Sl. No.	Name of Village	Number of Non-Government Medical Amenities available.							Availability of drinking water - Yes / No								
		Charitable non Govt. hospital/Nursing home.	Medical practitioner with MBBS Degree	Medical practitioner with other degree	Medical practitioner with no degree	Traditional practitioner and faith healer	Medicine Shop	Others	Tap water (Treated/Untreated)	Well water (Covered / Uncovered well)	Hand Pump	Tube wells / Bore well	Spring	River / Canal	Tank / Pond / Lake	Others	
1	2	32	33	34	35	36	37	38	39	40	41	42	43	44	45	46	
2082	Bowda	0	0	0	0	1	0	0	Yes	Yes	Yes	No	Yes	No	No	No	
2083	Kitumula	0	0	0	0	0	0	0	Yes	Yes	Yes	No	Yes	No	No	No	
2084	Rakota	0	0	0	0	0	0	0	No	Yes	Yes	No	Yes	No	No	No	
2085	Gangavaram																
2086	Balabadram	0	0	0	0	0	0	0	No	No	Yes	No	Yes	No	No	No	
2087	Pakabu	0	0	0	0	1	0	0	No	Yes	Yes	No	Yes	Yes	No	No	
2088	Pathapadu	0	0	0	0	0	0	0	No	Yes	No	No	Yes	No	No	No	
2089	Kurusingi	0	0	0	0	0	0	0	No	No	No	No	Yes	Yes	No	No	
2090	Turebongalu	0	0	0	0	0	0	0	No	No	No	No	Yes	Yes	No	No	
2091	Gummidipalem	0	0	0	0	0	0	0	No	No	No	No	Yes	No	No	No	
2092	Ubalagaruvu	0	0	0	0	0	0	0	No	Yes	No	No	Yes	No	No	No	
2093	Vookabanda	0	0	0	0	0	0	0	No	Yes	No	No	Yes	No	No	No	
2094	Busulakota	0	0	0	0	0	0	0	No	Yes	Yes	No	Yes	Yes	No	No	
2095	Sanivaram	0	0	0	0	0	0	0	No	Yes	Yes	No	Yes	Yes	No	No	
2096	Chinnayapalem	0	0	0	0	0	0	0	No	Yes	No	No	No	Yes	No	Yes	
2097	Tamarapalle	0	0	0	0	0	0	0	No	Yes	No	No	Yes	No	No	No	
2098	Singavaram	0	0	0	0	0	0	0	No	Yes	No	No	Yes	Yes	No	No	
2099	Singavaram Kothuru	0	0	0	0	0	0	0	No	Yes	No	No	Yes	Yes	No	No	
2100	Anjalani	0	0	0	0	0	0	0	No	Yes	No	No	Yes	Yes	No	No	
2101	Usuruputtu	0	0	0	0	0	0	0	No	Yes	No	No	Yes	No	No	No	
2102	Nimmalapalem	0	0	0	0	0	0	0	No	Yes	No	No	Yes	No	No	No	
2103	Gaddibanda	0	0	0	0	0	0	0	No	Yes	No	No	Yes	No	No	No	
2104	Mulusubanda	0	0	0	0	0	0	0	No	Yes	No	No	Yes	No	No	No	

**Census of India 2011- Village Directory
Amenities and Land use (As on 2009)**

Name of District : Visakhapatnam

Location Code No.: 544

Name of Mandal Parishad : Chintapalle

Location Code No.: 0524

Availability of toilet & others Yes / No				Communication and transport facilities (If amenities available code -Yes is given except for Village Pin Code ,If not available within the village , the distance range code viz; a for < 5 Kms, b for 5-10 Kms and c for 10+ kms of nearest place where facility is available is given).									Name of Village	Sl. No.
Community toilet including bath.	Community toilet excluding bath.	Rural sanitary mart or sanitary hardware outlet available near the village.	Community bio- gas or recycle of waste for productive use.	Post office(PO)	Sub post office (SPO)	Post & Telegraph office (P&TO)	Village Pin Code	Telephones (Land lines)	Public call office (PCO)	Mobile phone coverage	Internet cafes/ Common service centre (CSC)			
47	48	49	50	51	52	53	54	55	56	57	58	2	1	
No	No	No	No	c	b	c	531111	c	c	c	c	Bowda	2082	
No	No	No	No	c	Yes	c	531111	c	c	c	c	Kitumula	2083	
No	No	No	No	c	b	c	531111	c	c	c	c	Rakota	2084	
												Gangavaram	2085	
No	No	No	No	c	b	c	531111	b	c	c	c	BalabDRAM	2086	
No	No	No	No	c	b	c	531111	c	c	c	c	Pakabu	2087	
No	No	No	No	c	c	c	531111	c	c	c	c	Pathapadu	2088	
No	No	No	No	c	c	c	531111	c	c	b	c	Kurusingi	2089	
No	No	No	No	c	c	c	531111	c	c	c	c	Turebongalu	2090	
No	No	No	No	c	c	c	531111	b	c	b	c	Gummidipalem	2091	
No	No	No	No	c	c	c	531111	b	c	a	c	Ubalagaruvu	2092	
No	No	No	No	c	c	c	531111	b	c	c	c	Vookabanda	2093	
No	No	No	No	c	c	c	531111	Yes	c	b	c	Busulakota	2094	
No	No	No	No	c	c	c	531111	Yes	c	b	c	Sanivaram	2095	
No	No	No	No	c	c	c	531111	a	c	b	c	Chinnayapalem	2096	
No	No	No	No	c	c	c	531111	b	c	c	c	Tamarapalle	2097	
No	No	No	No	c	c	c	531111	b	c	b	c	Singavaram	2098	
No	No	No	No	c	c	c	531111	b	c	b	c	Singavaram Kothuru	2099	
No	No	No	No	c	c	c	531111	b	c	c	c	Anjalani	2100	
No	No	No	No	c	c	c	531111	b	c	c	c	Usuruputtu	2101	
No	No	No	No	c	c	c	531111	c	c	c	c	Nimmalapalem	2102	
No	No	No	No	c	c	c	531111	c	c	c	c	Gaddibanda	2103	
No	No	No	No	c	c	c	531111	c	c	c	c	Mulusubanda	2104	

**Census of India 2011- Village Directory
Amenities and Land use (As on 2009)**

Name of District : Visakhapatnam

Location Code No.: 544

Name of Mandal Parishad : Chintapalle

Location Code No.: 0524

Sl. No.	Name of Village	Communication and transport facilities (If amenities available code -Yes is given except for Village Pin Code, If not available within the village, the distance range code viz; a for < 5 Kms, b for 5-10 Kms and c for 10+ kms of nearest place where facility is available is given).									
		Private courier facility	Bus service (Public & Private)	Railway stations	Auto/Modified Autos	Taxis and Vans	Tractors	Cycle-pulled rickshaws(Manual & Machine driven)	Carts driven by animals	Sea /River ferry service	
1	2	59	60	61	62	63	64	65	66	67	
2082	Bowda	c	c	c	c	c	c	c	c	c	
2083	Kitumula	c	c	c	c	c	c	c	c	c	
2084	Rakota	c	c	c	c	c	c	c	c	c	
2085	Gangavaram										
2086	Balabadram	c	Yes	c	c	c	c	c	c	c	
2087	Pakabu	c	a	c	c	c	c	c	c	c	
2088	Pathapadu	c	b	c	c	c	c	c	c	c	
2089	Kurusingi	c	b	c	c	c	c	c	c	c	
2090	Turebongalu	c	b	c	c	c	c	c	c	c	
2091	Gummidipalem	c	c	c	c	c	c	c	c	c	
2092	Ubalagaruvu	c	c	c	c	c	c	c	c	c	
2093	Vookabanda	c	c	c	c	c	c	c	c	c	
2094	Busulakota	c	b	c	c	c	c	c	c	c	
2095	Sanivaram	c	b	c	c	c	c	c	c	c	
2096	Chinnayapalem	c	b	c	c	c	c	c	c	c	
2097	Tamarapalle	c	b	c	c	c	c	c	c	c	
2098	Singavaram	c	c	c	c	c	c	c	c	c	
2099	Singavaram Kothuru	c	c	c	c	c	c	c	c	c	
2100	Anjalani	c	c	c	c	c	c	c	c	c	
2101	Usuruputtu	c	c	c	c	c	c	c	c	c	
2102	Nimmalapalem	c	c	c	c	c	c	c	c	c	
2103	Gaddibanda	c	c	c	c	c	c	c	c	c	
2104	Mulusubanda	c	c	c	c	c	c	c	c	c	

**Census of India 2011- Village Directory
Amenities and Land use (As on 2009)**

Name of District : Visakhapatnam

Location Code No.: 544

Name of Mandal Parishad : Chintapalle

Location Code No.: 0524

Village connected to highways,village roads, banks & credit societies (If amenities available code -Yes is given, If not available within the village , the distance range code viz; a for < 5 Kms, b for 5-10 Kms and c for 10+ kms of nearest place where facility is available is given).												Name of Village	Sl. No.
Connected to national highway(NH)	Connected to state highway(SH)	Connected to major district road (MDR)	Connected to others district road	Pucca roads	Kutchcha roads	Water bounded macadam(WBM) roads	Navigable waterway (river/canal)(NW)	Footpaths (FP)	Commercial & Co-operative Banks	ATM	Agricultural Credit Societies		
68	69	70	71	72	73	74	75	76	77	78	79	2	1
c	c	c	b	b	Yes	b		Yes	c	c	c	Bowda	2082
c	c	c	b	b	Yes	b		Yes	c	c	c	Kitumula	2083
c	c	c	b	a	Yes	b		Yes	c	c	c	Rakota	2084
												Gangavaram	2085
c	c	c	b	a	Yes	b		Yes	c	c	c	Balabadram	2086
c	c	c	a	Yes	Yes	b		Yes	c	c	c	Pakabu	2087
c	c	c	Yes	a	Yes	c		Yes	c	c	c	Pathapadu	2088
c	c	c	a	b	Yes	b		Yes	c	c	c	Kurusingi	2089
c	c	c	a	b	Yes	b		Yes	c	c	c	Turebongalu	2090
c	c	c	b	b	Yes	c		Yes	c	c	c	Gummidipalem	2091
c	c	c	b	b	Yes	b		Yes	c	c	c	Ubalagaruvu	2092
c	c	c	b	a	Yes	b		Yes	c	c	c	Vookabanda	2093
c	c	c	b	b	Yes	b		Yes	c	c	c	Busulakota	2094
c	c	c	b	a	Yes	b		Yes	c	c	c	Sanivaram	2095
c	c	c	b	b	Yes	b		Yes	c	c	c	Chinnayypalem	2096
c	c	c	b	a	Yes	b		Yes	c	c	c	Tamarapalle	2097
c	c	c	c	b	Yes	b		Yes	c	c	c	Singavaram	2098
c	c	c	c	b	Yes	b		Yes	c	c	c	Singavaram Kothuru	2099
c	c	c	c	b	Yes	b		Yes	c	c	c	Anjalani	2100
c	c	c	c	b	Yes	b		Yes	c	c	c	Usuruputtu	2101
c	c	c	c	b	Yes	c		Yes	c	c	c	Nimmalapalem	2102
c	c	c	c	b	Yes	b		Yes	c	c	c	Gaddibanda	2103
c	c	c	c	b	Yes	b		Yes	c	c	c	Mulusubanda	2104

**Census of India 2011- Village Directory
Amenities and Land use (As on 2009)**

Name of District : Visakhapatnam

Location Code No.: 544

Name of Mandal Parishad : Chintapalle

Location Code No.: 0524

Sl. No.	Name of Village	Availability of miscellaneous facilities (If amenities available code -Yes is given, If not available within the village, the distance range code viz; a for < 5 Kms, b for 5-10 Kms and c for 10+ kms of nearest place where facility is available is given).									
		Self-Help Group (SHG)	Public distribution system (PDS) shop	Mandis / Regular market	Weekly Haat	Agricultural marketing society	Integrated Child Development Scheme (Nutritional Centres)	Anganwadi Centre (Nutritional Centres)	Others (Nutritional Centres)	ASHA (Accredited Social Health Activist)	Community centre with/without TV
1	2	80	81	82	83	84	85	86	87	88	89
2082	Bowda	Yes	Yes	c	c	c	c	Yes	Yes	c	c
2083	Kitumula	Yes	Yes	c	c	c	c	Yes	Yes	c	c
2084	Rakota	Yes	a	c	c	c	c	Yes	Yes	c	c
2085	Gangavaram										
2086	Balabadram	Yes	a	c	b	c	c	Yes	Yes	Yes	c
2087	Pakabu	Yes	b	c	c	c	c	Yes	Yes	c	c
2088	Pathapadu	Yes	b	c	c	c	c	b	Yes	b	c
2089	Kurusingi	Yes	b	c	b	c	c	Yes	Yes	c	c
2090	Turebongalu	Yes	c	c	b	c	c	a	Yes	c	c
2091	Gummidipalem	a	c	c	c	c	c	b	Yes	c	c
2092	Ubalagaruvu	Yes	c	c	c	c	c	Yes	Yes	b	c
2093	Vookabanda	Yes	b	c	c	c	c	Yes	Yes	b	c
2094	Busulakota	Yes	a	c	b	c	c	Yes	Yes	c	c
2095	Sanivaram	Yes	a	c	b	c	c	Yes	Yes	c	c
2096	Chinnayapalem	Yes	c	c	b	c	c	Yes	Yes	c	c
2097	Tamarapalle	Yes	Yes	c	c	c	c	Yes	Yes	c	c
2098	Singavaram	Yes	b	c	b	c	c	b	Yes	c	c
2099	Singavaram Kothuru	Yes	b	c	b	c	c	Yes	Yes	c	c
2100	Anjalam	Yes	c	c	c	c	c	Yes	Yes	c	c
2101	Usuruputtu	Yes	b	c	c	c	c	Yes	Yes	b	c
2102	Nimmalapalem	Yes	b	c	c	c	c	b	Yes	b	c
2103	Gaddibanda	Yes	b	c	c	c	c	b	Yes	b	c
2104	Mulusubanda	Yes	c	c	c	c	c	Yes	Yes	a	c

**Census of India 2011- Village Directory
Amenities and Land use (As on 2009)**

Name of District : Visakhapatnam

Location Code No.: 544

Name of Mandal Parishad : Chintapalle

Location Code No.: 0524

Availability of miscellaneous facilities (If amenities available code -Yes is given, If not available within the village, the distance range code viz; a for < 5 Kms, b for 5-10 Kms and c for 10+ kms of nearest place where facility is available is given).								Availability of electricity (Yes/No)				Nearest Town		Name of Village	Sl. No.
Sports Field,	Sports Club / Recreation Centre	Cinema / Video Hall	Public Library	Public Reading Room	Newspaper Supply	Assembly Polling station	Birth & Death Registration Office	Power Supply for Domestic Use (ED)	Power Supply for Agricultural Use (EAG)	Power Supply for Commercial Use (EC)	Power Supply for All Uses (EA)	Name	Distance range code i.e. a for <5 Kms, b for 5-10 Kms and c for 10+ kms		
90	91	92	93	94	95	96	97	98	99	100	101	102	103	2	1
c	c	c	c	c	Yes	Yes	Yes	Yes	No	No	No	Anakapalle	c	Bowda	2082
c	c	c	c	c	Yes	a	c	Yes	No	No	No	Anakapalle	c	Kitumula	2083
c	c	c	c	c	Yes	a	a	Yes	No	No	No	Anakapalle	c	Rakota	2084
												Anakapalle	c	Gangavaram	2085
c	c	c	c	c	Yes	a	a	Yes	No	No	No	Anakapalle	c	BalabDRAM	2086
c	c	c	c	c	Yes	b	b	Yes	No	No	No	Anakapalle	c	Pakabu	2087
c	c	c	c	c	a	b	b	Yes	No	No	No	Anakapalle	c	Pathapadu	2088
c	c	c	c	c	Yes	b	b	Yes	No	No	No	Anakapalle	c	Kurusingi	2089
c	c	c	c	c	Yes	b	b	Yes	No	No	No	Anakapalle	c	Turebongalu	2090
c	c	c	c	c	a	b	b	Yes	No	No	No	Anakapalle	c	Gummidipalem	2091
c	c	c	c	c	Yes	b	b	Yes	No	No	No	Anakapalle	c	Ubalagaruvu	2092
c	c	c	c	c	Yes	b	b	Yes	No	No	No	Anakapalle	c	Vookabanda	2093
c	c	c	c	c	Yes	b	c	Yes	No	No	No	Anakapalle	c	Busulakota	2094
c	c	c	c	c	Yes	a	c	Yes	No	No	No	Anakapalle	c	Sanivaram	2095
c	c	c	c	c	Yes	b	c	Yes	No	No	No	Anakapalle	c	Chinnayyapalem	2096
c	c	c	c	c	Yes	a	c	Yes	No	No	No	Anakapalle	c	Tamarapalle	2097
c	c	c	c	c	Yes	b	c	Yes	No	No	No	Anakapalle	c	Singavaram	2098
c	c	c	c	c	Yes	a	b	Yes	No	No	No	Anakapalle	c	Singavaram Kothuru	2099
c	c	c	c	c	Yes	b	c	Yes	No	No	No	Anakapalle	c	Anjalani	2100
c	c	c	c	c	Yes	b	b	Yes	No	No	No	Anakapalle	c	Usuruputtu	2101
c	c	c	c	c	Yes	b	c	Yes	No	No	No	Anakapalle	c	Nimmalapalem	2102
c	c	c	c	c	Yes	b	b	Yes	No	No	No	Anakapalle	c	Gaddibanda	2103
c	c	c	c	c	Yes	a	a	Yes	No	No	No	Anakapalle	c	Mulusubanda	2104

Census of India 2011- Village Directory
Amenities and Land use (As on 2009)

Name of District : Visakhapatnam

Location Code No.: 544

Name of Mandal Parishad : Chintapalle

Location Code No.: 0524

Sl. No.	Name of Village	Land Use										
		Area under different types of land use (in hectares rounded up to one decimal place)										
		Forests	Area under Non-agricultural Uses	Barren and Un-cultivable land	Permanent Pastures and Other Grazing Lands	Land Under Miscellaneous Tree Crops etc.	Culturable Waste Land	Fallow lands other than current fallows	Current Fallows	Net Area Sown	Total Irrigated Land Area	Total Un-irrigated Land Area
1	2	104	105	106	107	108	109	110	111	112	113	114
2082	Bowda	0	7.8	0	0	0	11.1	0	0	189.1	0	189.1
2083	Kitumula	0	81.1	56.3	12.6	0	54	0	0	0	0	0
2084	Rakota	0	0.8	47.3	0	0	6.9	0	0	0	0	0
2085	Gangavaram	0	80	0	0	0	0	0	0	0	0	0
2086	Balabadram	0	16	0	0	0	0	0	0	110	15	95
2087	Pakabu	0	35	0	0	0	0	0	0	139	16	123
2088	Pathapadu	0	1	0	0	0	0	0	0	5	0	5
2089	Kurusingi	0	1	0	0	0	0	0	12	0	0	12
2090	Turebongalu	0	3	0	0	0	0	0	73	0	0	73
2091	Gummidipalem	0	1	0	0	0	0	0	7	0	0	7
2092	Ubalagaruvu	0	0	0	0	0	0	0	0	0	0	0
2093	Vookabanda	0	0	0	0	0	0	0	0	0	0	0
2094	Busulakota	0	0	0	0	0	0	0	160	0	0	160
2095	Sanivaram	0	3	0	0	0	0	0	0	295	0	295
2096	Chinnayapalem	0	3	0	0	0	0	0	140	0	0	140
2097	Tamarapalle	0	0	0	0	0	21	0	0	45	0	45
2098	Singavaram	0	1	0	0	0	0	0	0	62	0	62
2099	Singavaram Kothuru	0	1	0	0	0	0	0	0	13	0	13
2100	Anjalam	0	2	0	0	0	0	0	30	0	0	30
2101	Usuruputtu	0	0	0	0	0	0	0	0	0	0	0
2102	Nimmalapalem	0	0	0	0	0	0	0	0	0	0	0
2103	Gaddibanda	0	0	0	0	0	0	0	0	0	0	0
2104	Mulusubanda	0	0	0	0	0	0	0	0	0	0	0

**Census of India 2011- Village Directory
Amenities and Land use (As on 2009)**

Name of District : Visakhapatnam

Location Code No.: 544

Name of Mandal Parishad : Chintapalle

Location Code No.: 0524

Land Use					Name of three most important commodities manufactured			Name of Village	Sl. No.
Area irrigated by source (in hectare).					First	Second	Third		
Canals (C)	Wells/Tube-wells(W/TW)	Tanks/Lakes(T/L)	Water Falls(WF)	Others(O)	120	121	122	2	1
0	0	0	0	0				Bowda	2082
0	0	0	0	0				Kitumula	2083
0	0	0	0	0				Rakota	2084
0	0	0	0	0				Gangavaram	2085
15	0	0	0	0				Balabadram	2086
16	0	0	0	0				Pakabu	2087
0	0	0	0	0				Pathapadu	2088
0	0	0	0	0				Kurusingi	2089
0	0	0	0	0				Turebongalu	2090
0	0	0	0	0				Gummidipalem	2091
0	0	0	0	0				Ubalagaruvu	2092
0	0	0	0	0				Vookabanda	2093
0	0	0	0	0				Busulakota	2094
0	0	0	0	0				Sanivaram	2095
0	0	0	0	0				Chinnayapalem	2096
0	0	0	0	0				Tamarapalle	2097
0	0	0	0	0				Singavaram	2098
0	0	0	0	0				Singavaram Kothuru	2099
0	0	0	0	0				Anjalam	2100
0	0	0	0	0				Usuruputtu	2101
0	0	0	0	0				Nimmalapalem	2102
0	0	0	0	0				Gaddibanda	2103
0	0	0	0	0				Mulusubanda	2104

**Census of India 2011- Village Directory
Amenities and Land use (As on 2009)**

Name of District : Visakhapatnam

Location Code No.: 544

Name of Mandal Parishad : Chintapalle

Location Code No.: 0524

Sl. No.	Name of Village	Location code no.	Total area of the village (in hectares rounded up to one decimal place)	Total population (2011 census)	Number of households (2011 census)	Number of educational amenities available (If not available within the village, the distance range code viz; a for < 5 Kms, b for 5-10 Kms and c for 10+ kms of nearest place where facility is available is given).									
						Pre-Primary school (PP)	Primary school (P)	Middle school (M)	Secondary School (S)	Senior Secondary school (SS)	Degree college of arts science & commerce (ASC)	Engineering college(EC)	Medical college (MC)	Management institute (MI)	Polytechnic (Pt)
1	2	3	4	5	6	7	8	9	10	11	12	13	14	15	16
2105	Sheekayabanda	585357	0	256	51	c	1	c	c	c	c	c	c	c	c
2106	Busibanda	585358	0	94	22	c	1	c	c	c	c	c	c	c	c
2107	Puligondhi	585359	0	92	22	c	b	b	c	c	c	c	c	c	c
2108	Polamabanda	585360	0	191	45	c	1	c	c	c	c	c	c	c	c
2109	Cheemalabayalu	585361	0	81	18	c	1	a	b	c	c	c	c	c	c
2110	Vandlamamidi	585362	0	263	62	c	1	b	c	c	c	c	c	c	c
2111	Jangambuddi	585363	0	187	33	c	1	c	c	c	c	c	c	c	c
2112	Munthamamidi	585364	0	39	8	c	a	c	c	c	c	c	c	c	c
2113	Nagraharam	585365	0	48	9	c	a	a	c	c	c	c	c	c	c
2114	Bemudichatru	585366	0	173	45	c	b	b	c	c	c	c	c	c	c
2115	Lakkavaram	585367	0	103	30	c	b	c	c	c	c	c	c	c	c
2116	Matchalamamidi	585368	0	19	5	c	b	c	c	c	c	c	c	c	c
2117	Gunnamamidi	585369	0	77	18	c	1	b	b	c	c	c	c	c	c
2118	Madimabanda	585370	0	371	82	c	1	b	b	c	c	c	c	c	c
2119	Rayipalem	585371	0	48	12	c	1	b	b	c	c	c	c	c	c
2120	Thatibanda	585372	0	37	8	c	b	c	c	c	c	c	c	c	c
2121	Nadimpalem	585373	0	37	9	c	a	c	c	c	c	c	c	c	c
2122	Kapasupadu	585374	0	51	15	c	a	c	c	c	c	c	c	c	c
2123	Dovarapalle	585375	0	42	9	c	a	c	c	c	c	c	c	c	c
2124	Palamamidi	585376	0	126	25	c	a	c	c	c	c	c	c	c	c
Total			19662	63752	15636	0	205	21	4	0	0	0	0	0	0

**Census of India 2011- Village Directory
Amenities and Land use (As on 2009)**

Name of District : Visakhapatnam

Location Code No.: 544

Name of Mandal Parishad : Chintapalle

Location Code No.: 0524

Number of educational amenities available (If not available within the village, the distance range code viz; a for <5 Kms, b for 5-10 Kms and c for 10+ kms of nearest place where facility is available is given).				Number of Medical Amenities available. (If not available within the village, the distance range code viz; a for < 5 Kms, b for 5-10 Kms and c for 10+ kms of nearest place where facility is available is given).											Name of Village	Sl. No.
Vocational training school /ITI	Non-formal training centre (NFTC)	Special school for disabled (SSD)	Others (specify)	Community health centre (CHC)	Primary health centre (PHC)	Primary health sub centre (PHS)	Maternity and child welfare centre (MCW)	T. B. clinic (TBC)	Hospital-allopathic (HA)	Hospital-alternative medicine (HO)	Dispensary (D)	Veterinary hospital (VH)	Mobile health clinic (MHC)	Family welfare centre (FWC)		
17	18	19	20	21	22	23	24	25	26	27	28	29	30	31	2	1
c	c	c		c	c	c	c	c	c	c	c	c	1	c	Sheekayabanda	2105
c	c	c		c	c	c	c	c	c	c	c	c	1	c	Busibanda	2106
c	c	c		c	c	c	c	c	c	c	c	c	1	c	Puligondhi	2107
c	c	c		c	c	c	c	c	c	c	c	c	1	c	Polamabanda	2108
c	c	c		c	c	c	c	c	c	c	c	c	1	c	Cheemalabayalu	2109
c	c	c		c	c	c	c	c	c	c	c	b	1	c	Vandlamamidi	2110
c	c	c		c	c	c	c	c	c	c	c	c	1	c	Jangambuddi	2111
c	c	c		c	c	c	c	c	c	c	c	c	1	c	Munthamamidi	2112
c	c	c		c	c	c	c	c	c	c	c	c	1	c	Nagraharam	2113
c	c	c		c	c	c	c	c	c	c	c	c	1	c	Bemudichatru	2114
c	c	c		c	c	c	c	c	c	c	c	c	1	c	Lakkavaram	2115
c	c	c		c	c	c	c	c	c	c	c	c	1	c	Matchalamamidi	2116
c	c	c		c	b	c	c	c	c	c	c	b	1	c	Gunnamamidi	2117
c	c	c		c	b	c	c	c	c	c	c	b	1	c	Madimabanda	2118
c	c	c		c	b	c	c	c	c	c	c	b	1	c	Rayipalem	2119
c	c	c		c	c	c	c	c	c	c	c	c	1	c	Thatibanda	2120
c	c	c		c	c	c	c	c	c	c	c	c	1	c	Nadimipalem	2121
c	c	c		c	c	c	c	c	c	c	c	c	1	c	Kapasupadu	2122
c	c	c		c	c	c	c	c	c	c	c	c	1	c	Dovarapalle	2123
c	c	c		c	c	c	c	c	c	c	c	c	1	c	Palamamidi	2124
0	0	0	0	0	22	22	0	0	0	0	0	2	213	0		

**Census of India 2011- Village Directory
Amenities and Land use (As on 2009)**

Name of District : Visakhapatnam

Location Code No.: 544

Name of Mandal Parishad : Chintapalle

Location Code No.: 0524

Sl. No.	Name of Village	Number of Non-Government Medical Amenities available.							Availability of drinking water - Yes / No								
		Charitable non Govt. hospital/Nursing home.	Medical practitioner with MBBS Degree	Medical practitioner with other degree	Medical practitioner with no degree	Traditional practitioner and faith healer	Medicine Shop	Others	Tap water (Treated/Untreated)	Well water (Covered / Uncovered well)	Hand Pump	Tube wells / Bore well	Spring	River / Canal	Tank / Pond / Lake	Others	
1	2	32	33	34	35	36	37	38	39	40	41	42	43	44	45	46	
2105	Sheekayabanda	0	0	0	0	0	0	0	No	Yes	No	No	Yes	No	No	No	
2106	Busibanda	0	0	0	0	0	0	0	No	Yes	No	No	Yes	No	No	No	
2107	Puligondhi	0	0	0	0	0	0	0	No	Yes	No	No	Yes	No	No	No	
2108	Polamabanda	0	0	0	0	0	0	0	No	Yes	No	No	Yes	No	No	No	
2109	Cheemalabayalu	0	0	0	0	0	0	0	No	Yes	No	No	Yes	No	No	No	
2110	Vandlamamidi	0	0	0	0	0	0	0	No	Yes	No	No	Yes	No	No	No	
2111	Jangambuddi	0	0	0	0	0	0	0	No	Yes	No	No	Yes	No	No	No	
2112	Munthamamidi	0	0	0	0	0	0	0	No	No	No	No	Yes	No	No	No	
2113	Nagraharam	0	0	0	0	0	0	0	No	Yes	No	No	Yes	No	No	No	
2114	Bemudichatru	0	0	0	0	0	0	0	No	Yes	No	No	Yes	No	No	No	
2115	Lakkavaram	0	0	0	0	0	0	0	No	Yes	No	No	Yes	No	No	No	
2116	Matchalamamidi	0	0	0	1	0	0	0	No	No	No	No	Yes	No	No	No	
2117	Gunnamamidi	0	0	0	0	1	0	0	No	No	No	No	Yes	No	No	No	
2118	Madimabanda	0	0	0	0	0	0	0	No	No	No	No	Yes	No	No	No	
2119	Rayipalem	0	0	0	0	0	0	0	No	No	No	No	Yes	No	No	No	
2120	Thatibanda	0	0	0	0	0	0	0	No	Yes	No	No	Yes	No	No	No	
2121	Nadimpalem	0	0	0	0	0	0	0	No	Yes	No	No	Yes	No	No	No	
2122	Kapasupadu	0	0	0	0	0	0	0	No	No	No	No	Yes	No	No	No	
2123	Dovarapalle	0	0	0	0	0	0	0	No	Yes	No	No	Yes	No	No	No	
2124	Palamamidi	0	0	0	0	0	0	0	No	Yes	No	No	Yes	No	No	No	
Total		0	1	0	4	80	1	0	18	180	110	3	148	13	3	4	

**Census of India 2011- Village Directory
Amenities and Land use (As on 2009)**

Name of District : Visakhapatnam

Location Code No.: 544

Name of Mandal Parishad : Chintapalle

Location Code No.: 0524

Availability of toilet & others Yes / No				Communication and transport facilities (If amenities available code -Yes is given except for Village Pin Code ,If not available within the village , the distance range code viz; a for < 5 Kms, b for 5-10 Kms and c for 10+ kms of nearest place where facility is available is given).									Name of Village	Sl. No.
Community toilet including bath.	Community toilet excluding bath.	Rural sanitary mart or sanitary hardware outlet available near the village.	Community bio- gas or recycle of waste for productive use.	Post office(PO)	Sub post office (SPO)	Post & Telegraph office (P&TO)	Village Pin Code	Telephones (Land lines)	Public call office (PCO)	Mobile phone coverage	Internet cafes/ Common service centre (CSC)			
47	48	49	50	51	52	53	54	55	56	57	58	2	1	
No	No	No	No	c	c	c	531111	c	c	c	c	Sheekayabanda	2105	
No	No	No	No	c	c	c	531111	c	c	c	c	Busibanda	2106	
No	No	No	No	c	c	c	531111	c	c	c	c	Puligondhi	2107	
No	No	No	No	c	c	c	531111	c	c	c	c	Polamabanda	2108	
No	No	No	No	c	c	c	531111	c	c	c	c	Cheemalabayalu	2109	
No	No	No	No	c	c	c	531111	c	c	c	c	Vandlamamidi	2110	
No	No	No	No	c	c	c	531111	c	c	c	c	Jangambuddi	2111	
No	No	No	No	c	c	c	531111	c	c	c	c	Munthamamidi	2112	
No	No	No	No	c	c	c	531111	c	c	c	c	Nagraharam	2113	
No	No	No	No	c	c	c	531111	c	c	a	c	Bemudichatru	2114	
No	No	No	No	c	c	c	531111	c	c	c	c	Lakkavaram	2115	
No	No	No	No	c	c	c	531111	c	c	c	c	Matchalamamidi	2116	
No	No	No	No	c	c	c	531111	b	b	b	c	Gunnamamidi	2117	
No	No	No	No	c	c	c	531111	b	b	b	c	Madimabanda	2118	
No	No	No	No	c	c	c	531111	b	b	b	c	Rayipalem	2119	
No	No	No	No	c	c	c	531111	c	c	c	c	Thatibanda	2120	
No	No	No	No	c	c	c	531111	c	c	c	c	Nadimpalem	2121	
No	No	No	No	c	c	c	531111	c	c	c	c	Kapasupadu	2122	
No	No	No	No	c	c	c	531111	c	c	c	c	Dovarapalle	2123	
No	No	No	No	c	c	c	531111	c	c	c	c	Palamamidi	2124	
0	0	0	1	0	8	0		9	4	28	0			

**Census of India 2011- Village Directory
Amenities and Land use (As on 2009)**

Name of District : Visakhapatnam

Location Code No.: 544

Name of Mandal Parishad : Chintapalle

Location Code No.: 0524

Sl. No.	Name of Village	Communication and transport facilities (If amenities available code -Yes is given except for Village Pin Code, If not available within the village, the distance range code viz; a for < 5 Kms, b for 5-10 Kms and c for 10+ kms of nearest place where facility is available is given).									
		Private courier facility	Bus service (Public & Private)	Railway stations	Auto/Modified Autos	Taxis and Vans	Tractors	Cycle-pulled rickshaws(Manual & Machine driven)	Carts driven by animals	Sea /River ferry service	
1	2	59	60	61	62	63	64	65	66	67	
2105	Sheekayabanda	c	c	c	c	c	c		c	c	
2106	Busibanda	c	c	c	c	c	c		c	c	
2107	Puligondhi	c	c	c	c	c	c		c	c	
2108	Polamabanda	c	b	c	c	c	c		c	c	
2109	Cheemalabayalu	c	b	c	c	c	c		c	c	
2110	Vandlamamidi	c	b	c	c	c	c		c	c	
2111	Jangambuddi	c	b	c	c	c	c		c	c	
2112	Munthamamidi	c	c	c	c	c	c		c	c	
2113	Nagraharam	c	b	c	c	c	c		c	c	
2114	Bemudichatru	c	b	c	c	c	c		c	c	
2115	Lakkavaram	c	b	c	c	c	c		c	c	
2116	Matchalamamidi	c	c	c	c	c	c		c	c	
2117	Gunnamamidi	c	b	c	b	c	c		c	c	
2118	Madimabanda	c	b	c	b	c	c		c	c	
2119	Rayipalem	c	b	c	b	c	c		c	c	
2120	Thatibanda	c	b	c	c	c	c		c	c	
2121	Nadimipalem	c	b	c	c	c	c		c	c	
2122	Kapasupadu	c	c	c	c	c	c		c	c	
2123	Dovarapalle	c	c	c	c	c	c		c	c	
2124	Palamamidi	c	c	c	c	c	c		c	c	
Total		0	39	0	10	2	4	0	12	0	

**Census of India 2011- Village Directory
Amenities and Land use (As on 2009)**

Name of District : Visakhapatnam

Location Code No.: 544

Name of Mandal Parishad : Chintapalle

Location Code No.: 0524

Village connected to highways,village roads, banks & credit societies (If amenities available code -Yes is given, If not available within the village , the distance range code viz; a for < 5 Kms, b for 5-10 Kms and c for 10+ kms of nearest place where facility is available is given).												Name of Village	Sl. No.
Connected to national highway(NH)	Connected to state highway(SH)	Connected to major district road (MDR)	Connected to others district road	Pucca roads	Kutchcha roads	Water bounded macadam(WBM) roads	Navigable waterway (river/canal)(NW)	Footpaths (FP)	Commercial & Co-operative Banks	ATM	Agricultural Credit Societies		
68	69	70	71	72	73	74	75	76	77	78	79	2	1
c	c	c	c	b	Yes	b		Yes	c	c	c	Sheekayabanda	2105
c	c	c	c	b	Yes	c		Yes	c	c	c	Busibanda	2106
c	c	c	c	b	Yes	b		Yes	c	c	c	Puligondhi	2107
c	c	c	c	b	Yes	b		Yes	c	c	c	Polamabanda	2108
c	c	c	c	a	Yes	c		Yes	c	c	c	Cheemalabayalu	2109
c	c	c	c	b	Yes	b		Yes	c	c	c	Vandlamamidi	2110
c	c	c	c	b	Yes	b		Yes	c	c	c	Jangambuddi	2111
c	c	c	c	b	Yes	c		Yes	c	c	c	Munthamamidi	2112
c	c	c	c	a	Yes	c		Yes	c	c	c	Nagraharam	2113
c	c	c	c	b	Yes	b		Yes	c	c	c	Bemudichatru	2114
c	c	c	c	a	Yes	b		Yes	c	c	c	Lakkavaram	2115
c	c	c	c	a	Yes	c		Yes	c	c	c	Matchalamamidi	2116
c	c	c	c	b	Yes	c		Yes	c	c	c	Gunnamamidi	2117
c	c	c	c	b	Yes	b		Yes	c	c	c	Madimabanda	2118
c	c	c	c	a	Yes	c		Yes	c	c	c	Rayipalem	2119
c	c	c	c	b	Yes	c		Yes	c	c	c	Thatibanda	2120
c	c	c	c	a	Yes	c		Yes	c	c	c	Nadimpalem	2121
c	c	c	c	b	Yes	c		Yes	c	c	c	Kapasupadu	2122
c	c	c	c	b	Yes	c		Yes	c	c	c	Dovarapalle	2123
c	c	c	c	b	Yes	b		Yes	c	c	c	Palamamidi	2124
0	0	3	29	31	244	3	0	244	0	0	0		

**Census of India 2011- Village Directory
Amenities and Land use (As on 2009)**

Name of District : Visakhapatnam

Location Code No.: 544

Name of Mandal Parishad : Chintapalle

Location Code No.: 0524

Sl. No.	Name of Village	Availability of miscellaneous facilities (If amenities available code -Yes is given, If not available within the village, the distance range code viz; a for < 5 Kms, b for 5-10 Kms and c for 10+ kms of nearest place where facility is available is given).									
		Self-Help Group (SHG)	Public distribution system (PDS) shop	Mandis / Regular market	Weekly Haat	Agricultural marketing society	Integrated Child Development Scheme (Nutritional Centres)	Anganwadi Centre (Nutritional Centres)	Others (Nutritional Centres)	ASHA (Accredited Social Health Activist)	Community centre with/without TV
1	2	80	81	82	83	84	85	86	87	88	89
2105	Sheekayabanda	Yes	c	c	c	c	c	Yes	Yes	a	c
2106	Busibanda	Yes	c	c	c	c	c	b	Yes	b	c
2107	Puligonndhi	Yes	c	c	c	c	c	c	Yes	c	c
2108	Polamabanda	Yes	c	c	c	c	c	Yes	Yes	b	c
2109	Cheemalabayalu	Yes	a	c	b	c	c	a	Yes	a	c
2110	Vandlamamidi	Yes	b	c	b	c	c	b	Yes	c	c
2111	Jangambuddi	Yes	b	c	c	c	c	Yes	Yes	b	c
2112	Munthamamidi	Yes	b	c	c	c	c	b	Yes	b	c
2113	Nagraharam	Yes	Yes	a	c	c	c	a	Yes	a	c
2114	Bemudichatru	Yes	b	c	c	c	c	Yes	Yes	b	c
2115	Lakkavaram	Yes	b	c	c	c	c	Yes	Yes	b	c
2116	Matchalamamidi	c	c	c	c	c	c	c	Yes	b	c
2117	Gunnamamidi	Yes	b	c	b	c	c	b	Yes	c	c
2118	Madimabanda	Yes	b	c	b	c	c	Yes	Yes	b	c
2119	Rayipalem	Yes	b	c	b	c	c	b	Yes	b	c
2120	Thatibanda	Yes	b	c	c	c	c	b	Yes	b	c
2121	Nadimipalem	Yes	c	c	c	c	c	a	Yes	a	c
2122	Kapasupadu	Yes	c	c	c	c	c	a	Yes	a	c
2123	Dovrapalle	Yes	c	c	c	c	c	a	Yes	c	c
2124	Palamamidi	Yes	c	c	c	c	c	Yes	Yes	c	c
Total		242	26	1	4	0	0	193	244	71	0

**Census of India 2011- Village Directory
Amenities and Land use (As on 2009)**

Name of District : Visakhapatnam

Location Code No.: 544

Name of Mandal Parishad : Chintapalle

Location Code No.: 0524

Availability of miscellaneous facilities (If amenities available code -Yes is given, If not available within the village, the distance range code viz; a for < 5 Kms, b for 5-10 Kms and c for 10+ kms of nearest place where facility is available is given).								Availability of electricity (Yes/No)				Nearest Town		Name of Village	Sl. No.
Sports Field,	Sports Club / Recreation Centre	Cinema / Video Hall	Public Library	Public Reading Room	Newspaper Supply	Assembly Polling station	Birth & Death Registration Office	Power Supply for Domestic Use (ED)	Power Supply for Agricultural Use (EAG)	Power Supply for Commercial Use (EC)	Power Supply for All Uses (EA)	Name	Distance range code i.e. a for <5 Kms, b for 5-10 Kms and c for 10+ kms		
90	91	92	93	94	95	96	97	98	99	100	101	102	103	2	1
c	c	c	c	c	Yes	a	a	Yes	No	No	No	Anakapalle	c	Sheekayabanda	2105
c	c	c	c	c	Yes	a	a	Yes	No	No	No	Anakapalle	c	Busibanda	2106
c	c	c	c	c	Yes	b	c	Yes	No	No	No	Anakapalle	c	Puligondhi	2107
c	c	c	c	c	Yes	b	b	Yes	No	No	No	Anakapalle	c	Polamabanda	2108
c	c	c	c	c	Yes	a	a	Yes	No	No	No	Anakapalle	c	Cheemalabayalu	2109
c	c	c	c	c	Yes	b	c	Yes	No	No	No	Anakapalle	c	Vandlamamidi	2110
c	c	c	c	c	Yes	b	a	Yes	No	No	No	Anakapalle	c	Jangambuddi	2111
c	c	c	c	c	b	a	b	Yes	No	No	No	Anakapalle	c	Munthamamidi	2112
c	c	c	c	c	Yes	c	c	Yes	No	No	No	Anakapalle	c	Nagraharam	2113
c	c	c	c	c	Yes	b	b	Yes	No	No	No	Anakapalle	c	Bemudichatru	2114
c	c	c	c	c	Yes	b	b	Yes	No	No	No	Anakapalle	c	Lakkavaram	2115
c	c	c	c	c	b	b	b	Yes	No	No	No	Anakapalle	c	Matchalamamidi	2116
c	c	c	c	c	Yes	b	b	Yes	No	No	No	Anakapalle	c	Gunnamamidi	2117
c	c	c	c	c	Yes	a	c	Yes	No	No	No	Anakapalle	c	Madimabanda	2118
c	c	c	c	c	Yes	b	b	Yes	No	No	No	Anakapalle	c	Rayipalem	2119
c	c	c	c	c	b	b	b	Yes	No	No	No	Anakapalle	c	Thatibanda	2120
c	c	c	c	c	b	c	c	Yes	No	No	No	Anakapalle	c	Nadimipalem	2121
c	c	c	c	c	Yes	c	a	Yes	No	No	No	Anakapalle	c	Kapasupadu	2122
c	c	c	c	c	Yes	c	c	Yes	No	No	No	Anakapalle	c	Dovarapalle	2123
c	c	c	c	c	Yes	a	a	Yes	No	No	No	Anakapalle	c	Palamamidi	2124
0	0	0	0	1	227	14	22	244	1	1	1		0		

**Census of India 2011- Village Directory
Amenities and Land use (As on 2009)**

Name of District : Visakhapatnam

Location Code No.: 544

Name of Mandal Parishad : Chintapalle

Location Code No.: 0524

Sl. No.	Name of Village	Land Use										
		Area under different types of land use (in hectares rounded up to one decimal place)										
		Forests	Area under Non-agricultural Uses	Barren and Un-cultivable land	Permanent Pastures and Other Grazing Lands	Land Under Miscellaneous Tree Crops etc.	Culturable Waste Land	Fallow lands other than current fallows	Current Fallows	Net Area Sown	Total Irrigated Land Area	Total Un-irrigated Land Area
1	2	104	105	106	107	108	109	110	111	112	113	114
2105	Sheekayabanda	0	0	0	0	0	0	0	0	0	0	0
2106	Busibanda	0	0	0	0	0	0	0	0	0	0	0
2107	Puligondhi	0	0	0	0	0	0	0	0	0	0	0
2108	Polamabanda	0	0	0	0	0	0	0	0	0	0	0
2109	Cheemalabayalu	0	0	0	0	0	0	0	0	0	0	0
2110	Vandlamamidi	0	0	0	0	0	0	0	0	0	0	0
2111	Jangambuddi	0	0	0	0	0	0	0	0	0	0	0
2112	Munthamamidi	0	0	0	0	0	0	0	0	0	0	0
2113	Nagraharam	0	0	0	0	0	0	0	0	0	0	0
2114	Bemudichatru	0	0	0	0	0	0	0	0	0	0	0
2115	Lakkavaram	0	0	0	0	0	0	0	0	0	0	0
2116	Matchalamamidi	0	0	0	0	0	0	0	0	0	0	0
2117	Gunnamamidi	0	0	0	0	0	0	0	0	0	0	0
2118	Madimabanda	0	0	0	0	0	0	0	0	0	0	0
2119	Rayipalem	0	0	0	0	0	0	0	0	0	0	0
2120	Thatibanda	0	0	0	0	0	0	0	0	0	0	0
2121	Nadimipalem	0	0	0	0	0	0	0	0	0	0	0
2122	Kapasupadu	0	0	0	0	0	0	0	0	0	0	0
2123	Dovarapalle	0	0	0	0	0	0	0	0	0	0	0
2124	Palamamidi	0	0	0	0	0	0	0	0	0	0	0
Total		0	2320.2	1333.1	172	131.3	2693	25.5	646.3	12340.5	62.5	12950

**Census of India 2011- Village Directory
Amenities and Land use (As on 2009)**

Name of District : Visakhapatnam

Location Code No.: 544

Name of Mandal Parishad : Chintapalle

Location Code No.: 0524

Land Use					Name of three most important commodities manufactured			Name of Village	Sl. No.
Area irrigated by source (in hectare).					First	Second	Third		
Canals (C)	Wells/Tube-wells(W/TW)	Tanks/Lakes(T/L)	Water Falls(WF)	Others(O)					
115	116	117	118	119	120	121	122	2	1
0	0	0	0	0				Sheekayabanda	2105
0	0	0	0	0				Busibanda	2106
0	0	0	0	0				Puligondhi	2107
0	0	0	0	0				Polamabanda	2108
0	0	0	0	0				Cheemalabayalu	2109
0	0	0	0	0				Vandlamamidi	2110
0	0	0	0	0				Jangambuddi	2111
0	0	0	0	0				Munthamamidi	2112
0	0	0	0	0				Nagraharam	2113
0	0	0	0	0				Bemudichatru	2114
0	0	0	0	0				Lakkavaram	2115
0	0	0	0	0				Matchalamamidi	2116
0	0	0	0	0				Gunnamamidi	2117
0	0	0	0	0				Madimabanda	2118
0	0	0	0	0				Rayipalem	2119
0	0	0	0	0				Thatibanda	2120
0	0	0	0	0				Nadimipalem	2121
0	0	0	0	0				Kapasupadu	2122
0	0	0	0	0				Dovarapalle	2123
0	0	0	0	0				Palamamidi	2124
31	0	0	0	32					

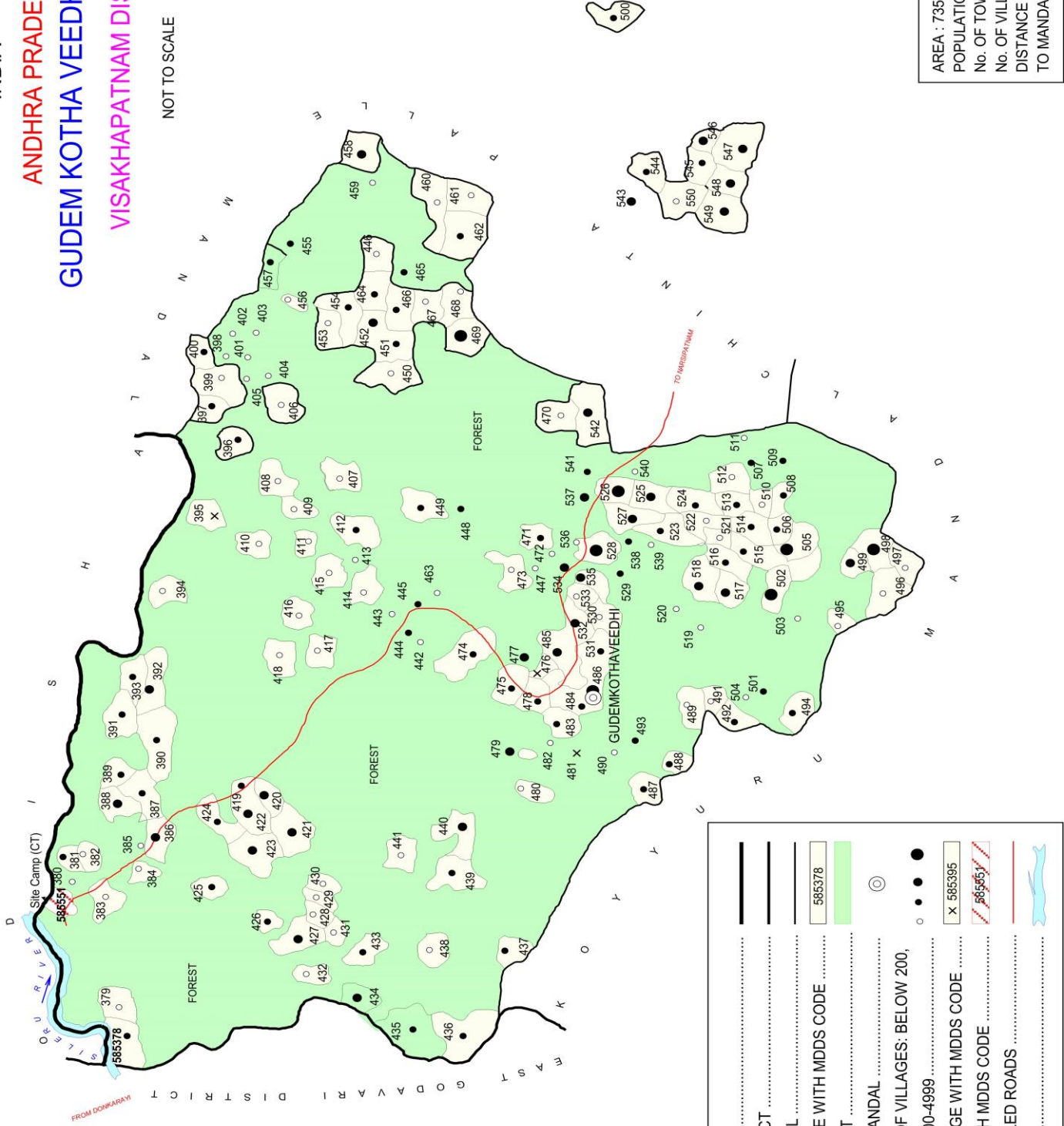
INDIA

ANDHRA PRADESH

GUDEM KOTHA VEEDHI MANDAL

VISAKHAPATNAM DISTRICT

NOT TO SCALE



BOUNDARY, STATE	—
" DISTRICT	—
" MANDAL	—
" VILLAGE WITH MDDS CODE	585378
" FOREST	■
HEADQUARTERS, MANDAL	⊙
POPULATION SIZE OF VILLAGES: BELOW 200, 200-499, 500-999, 1000-4999	○ ● ●● ●●●
UNINHABITED VILLAGE WITH MDDS CODE	X 585395
CENSUS TOWN WITH MDDS CODE	585395
IMPORTANT METALLED ROADS	—
RIVER/STREAM	~

AREA : 735.54 Sq.Kms.
 POPULATION : 63,174
 No. OF TOWNS : 1
 No. OF VILLAGES : 173
 DISTANCE FROM Dist. H.Qtrs.
 TO MANDAL H.Qtrs. : 165 Kms.

**ALPHABETICAL LIST OF VILLAGES (MANDAL PARISHAD WISE)
VISAKHAPATNAM DISTRICT**

Sl. No.	Name of Village	2011 Census Location Code No.	2001 Census Location Code No.
1	2	3	4
Name of Mandal Parishad : Gudem Kotha Veedhi			
Name of Mandal : Gudem Kotha Veedhi (0010)			
1	Adagarapalle	2854404850585450	2813001001645000
2	Agraharam	2854404850585390	2813001001639000
3	Agraharam	2854404850585479	2813001001647900
4	Ammavaridharakonda	2854404850585414	2813001001641400
5	Annavaram	2854404850585433	2813001001643300
6	Annavaram	2854404850585550	2813001001655000
7	Asurodda	2854404850585525	2813001001652500
8	Badasallu	2854404850585495	2813001001649500
9	Bathunuru	2854404850585439	2813001001643900
10	Boddalalagondi	2854404850585401	2813001001640100
11	Boddamamidi	2854404850585481	2813001001648100
12	Boddamanupakalu	2854404850585476	2813001001647600
13	Boddamanupakalu	2854404850585477	2813001001647700
14	Bonampalle	2854404850585531	2813001001653100
15	Boyalapalem	2854404850585503	2813001001650300
16	Burugupakalu	2854404850585456	2813001001645600
17	Busikonda	2854404850585379	2813001001637900
18	Busulu	2854404850585489	2813001001648900
19	Challanisilpa	2854404850585384	2813001001638400
20	Chamagedda	2854404850585412	2813001001641200
21	Chapagedda	2854404850585536	2813001001653600
22	Chaparathipalem	2854404850585499	2813001001649900
23	Cheedigunta	2854404850585427	2813001001642700
24	Chekkalamaddi	2854404850585419	2813001001641900
25	Chelakaveedhi	2854404850585415	2813001001641500
26	Cherapalle	2854404850585473	2813001001647300
27	Chinnajadumuru	2854404850585510	2813001001651000
28	Chintagoppu	2854404850585430	2813001001643000
29	Chintalapadu	2854404850585465	2813001001646500
30	Chintalawada	2854404850585397	2813001001639700
31	Chittamamidi	2854404850585509	2813001001650900
32	Chodirai	2854404850585428	2813001001642800
33	Dabbaggeda	2854404850585424	2813001001642400
34	Dabbagondi	2854404850585406	2813001001640600
35	Damanapalle	2854404850585547	2813001001654700
36	Darakonda	2854404850585420	2813001001642000
37	Dengurai	2854404850585511	2813001001651100
38	Devarapalle	2854404850585518	2813001001651800

**ALPHABETICAL LIST OF VILLAGES (MANDAL PARISHAD WISE)
VISAKHAPATNAM DISTRICT**

Sl. No.	Name of Village	2011 Census Location Code No.	2001 Census Location Code No.
1	2	3	4
Name of Mandal Parishad : Gudem Kotha Veedhi			
Name of Mandal : Gudem Kotha Veedhi (0010)			
39	Doddikonda	2854404850585543	2813001001654300
40	Dokuluru	2854404850585496	2813001001649600
41	Ducharapalem	2854404850585527	2813001001652700
42	Duppalawada	2854404850585386	2813001001638600
43	Durgam	2854404850585410	2813001001641000
44	Etarobbulu	2854404850585488	2813001001648800
45	Gaigampalle	2854404850585460	2813001001646000
46	Galikonda	2854404850585440	2813001001644000
47	Gandepalle	2854404850585512	2813001001651200
48	Gangavaram	2854404850585392	2813001001639200
49	Garikibanda	2854404850585504	2813001001650400
50	Gilligondi	2854404850585403	2813001001640300
51	Ginjangi	2854404850585458	2813001001645800
52	Godichinta	2854404850585411	2813001001641100
53	Gollapalle	2854404850585396	2813001001639600
54	Gomuvada	2854404850585507	2813001001650700
55	Gondipalle	2854404850585474	2813001001647400
56	Gorrelova	2854404850585426	2813001001642600
57	Gudem Colony	2854404850585532	2813001001653200
58	Gudem Kotha Veedhi	2854404850585486	2813001001648600
59	Gudem Patha Veedhi	2854404850585478	2813001001647800
60	Gudimamidi	2854404850585402	2813001001640200
61	Gudiwada	2854404850585453	2813001001645300
62	Gummalagondi	2854404850585483	2813001001648300
63	Gummirevulu	2854404850585436	2813001001643600
64	Gunalanka	2854404850585520	2813001001652000
65	Gunkurolu	2854404850585405	2813001001640500
66	Jadumuru	2854404850585506	2813001001650600
67	Jajipakalu	2854404850585416	2813001001641600
68	Jampalova	2854404850585442	2813001001644200
69	Jangampadu	2854404850585519	2813001001651900
70	Jerrila	2854404850585452	2813001001645200
71	Jerrilakothuru	2854404850585451	2813001001645100
72	Jonnamamidi	2854404850585383	2813001001638300
73	Kadugulu	2854404850585537	2813001001653700
74	Kakanuru	2854404850585435	2813001001643500
75	Kakulagedda	2854404850585418	2813001001641800
76	Kampamanupakalu	2854404850585487	2813001001648700

**ALPHABETICAL LIST OF VILLAGES (MANDAL PARISHAD WISE)
VISAKHAPATNAM DISTRICT**

Sl. No.	Name of Village	2011 Census Location Code No.	2001 Census Location Code No.
1	2	3	4
Name of Mandal Parishad : Gudem Kotha Veedhi			
Name of Mandal : Gudem Kotha Veedhi (0010)			
77	Katragedda	2854404850585381	2813001001638100
78	Kattupalle	2854404850585544	2813001001654400
79	Kimulabanda	2854404850585540	2813001001654000
80	Kodisingi	2854404850585516	2813001001651600
81	Kodisingi	2854404850585542	2813001001654200
82	Kokkitapadu	2854404850585497	2813001001649700
83	Kommawada	2854404850585425	2813001001642500
84	Kommarapalle	2854404850585387	2813001001638700
85	Kondajatha	2854404850585438	2813001001643800
86	Kondakichangi	2854404850585461	2813001001646100
87	Kondawada	2854404850585470	2813001001647000
88	Kondrupalle	2854404850585400	2813001001640000
89	Kongapakalu	2854404850585423	2813001001642300
90	Korapalle	2854404850585471	2813001001647100
91	Kothagudem	2854404850585533	2813001001653300
92	Kothapalem	2854404850585468	2813001001646800
93	Kothapalle	2854404850585475	2813001001647500
94	Kothawada	2854404850585457	2813001001645700
95	Kothurukota	2854404850585432	2813001001643200
96	Kotnabilli	2854404850585523	2813001001652300
97	Kotturu	2854404850585421	2813001001642100
98	Kunkkumpudi	2854404850585482	2813001001648200
99	Lakkavaram	2854404850585492	2813001001649200
100	Lakkavarapupeta	2854404850585502	2813001001650200
101	Lankapakalu	2854404850585445	2813001001644500
102	Lingavaram	2854404850585545	2813001001654500
103	Lubbagunta	2854404850585462	2813001001646200
104	Madem	2854404850585546	2813001001654600
105	Madimalla	2854404850585431	2813001001643100
106	Mangalapalem	2854404850585517	2813001001651700
107	Marripalem	2854404850585447	2813001001644700
108	Masangilli	2854404850585404	2813001001640400
109	Mondigedda	2854404850585454	2813001001645400
110	Muddula Busikonda	2854404850585441	2813001001644100
111	Munagarapalle	2854404850585448	2813001001644800
112	Nadimiveedhi	2854404850585407	2813001001640700
113	Naramamidi Gondi	2854404850585393	2813001001639300
114	Neelavaram	2854404850585530	2813001001653000

**ALPHABETICAL LIST OF VILLAGES (MANDAL PARISHAD WISE)
VISAKHAPATNAM DISTRICT**

Sl. No.	Name of Village	2011 Census Location Code No.	2001 Census Location Code No.
1	2	3	4
Name of Mandal Parishad : Gudem Kotha Veedhi			
Name of Mandal : Gudem Kotha Veedhi (0010)			
115	Nelajaratha	2854404850585434	2813001001643400
116	Nemmathotapalem	2854404850585455	2813001001645500
117	Neredupalle	2854404850585388	2813001001638800
118	Nerudubanda	2854404850585501	2813001001650100
119	Nimmachettu	2854404850585394	2813001001639400
120	Nimmalapalem	2854404850585514	2813001001651400
121	Nittamamidi Palem	2854404850585464	2813001001646400
122	Panasalapadu	2854404850585472	2813001001647200
123	Panasapalle	2854404850585446	2813001001644600
124	Panasapalle	2854404850585463	2813001001646300
125	Paramasingavaram	2854404850585437	2813001001643700
126	Parikala	2854404850585538	2813001001653800
127	Patha Yerragedda	2854404850585493	2813001001649300
128	Pebbampalle	2854404850585408	2813001001640800
129	Pedakothuru	2854404850585541	2813001001654100
130	Pedapadu	2854404850585490	2813001001649000
131	Peddammagondi	2854404850585398	2813001001639800
132	Peddavalasa	2854404850585505	2813001001650500
133	Petrai	2854404850585391	2813001001639100
134	Pilligedda	2854404850585380	2813001001638000
135	Pilligondi	2854404850585395	2813001001639500
136	Pippaladoddi	2854404850585548	2813001001654800
137	Pujaripakalu	2854404850585485	2813001001648500
138	R.V.Nagar	2854404850585534	2813001001653400
139	Rajumanupakalu	2854404850585539	2813001001653900
140	Rallagedda	2854404850585389	2813001001638900
141	Rallagedda	2854404850585399	2813001001639900
142	Ramagedda	2854404850585529	2813001001652900
143	Rampulu	2854404850585498	2813001001649800
144	Reyyalagedda	2854404850585413	2813001001641300
145	Rinthada	2854404850585526	2813001001652600
146	Rosaiguda	2854404850585385	2813001001638500
147	S.Kothuru	2854404850585443	2813001001644300
148	Sagulu	2854404850585491	2813001001649100
149	Sankada	2854404850585524	2813001001652400
150	Sankadakothe	2854404850585513	2813001001651300
151	Santha Neredupalle	2854404850585382	2813001001638200
152	Saprla	2854404850585444	2813001001644400

**ALPHABETICAL LIST OF VILLAGES (MANDAL PARISHAD WISE)
VISAKHAPATNAM DISTRICT**

Sl. No.	Name of Village	2011 Census Location Code No.	2001 Census Location Code No.
1	2	3	4
Name of Mandal Parishad : Gudem Kotha Veedhi			
Name of Mandal : Gudem Kotha Veedhi (0010)			
153	Signapalle	2854404850585549	2813001001654900
154	Siribala	2854404850585449	2813001001644900
155	Suravaram	2854404850585515	2813001001651500
156	Tadapakalle	2854404850585409	2813001001640900
157	Teemulabanda	2854404850585484	2813001001648400
158	Thurumamidi	2854404850585500	2813001001650000
159	Tokarai	2854404850585429	2813001001642900
160	Vadamamidi	2854404850585480	2813001001648000
161	Valasagedda	2854404850585378	2813001001637800
162	Vanabalingam	2854404850585459	2813001001645900
163	Vanchula	2854404850585469	2813001001646900
164	Vanthadapalle	2854404850585466	2813001001646600
165	Vasuwada	2854404850585508	2813001001650800
166	Veeravaram	2854404850585467	2813001001646700
167	Vusurugudem	2854404850585521	2813001001652100
168	Yebulu	2854404850585528	2813001001652800
169	Yenugubayalu	2854404850585422	2813001001642200
170	Yenugugondi	2854404850585417	2813001001641700
171	Yernabilli	2854404850585522	2813001001652200
172	Yerracheruvulu	2854404850585494	2813001001649400
173	Yerravaram	2854404850585535	2813001001653500

**Census of India 2011- Village Directory
Amenities and Land use (As on 2009)**

Name of District : Visakhapatnam

Location Code No.: 544

Name of Mandal Parishad : Gudem Kotha Veedhi

Location Code No.: 0525

Sl. No.	Name of Village	Location code no.	Total area of the village (in hectares rounded up to one decimal place)	Total population (2011 census)	Number of households (2011 census)	Number of educational amenities available (If not available within the village, the distance range code viz; a for < 5 Kms, b for 5-10 Kms and c for 10+ kms of nearest place where facility is available is given).									
						Pre-Primary school (PP)	Primary school (P)	Middle school (M)	Secondary School (S)	Senior Secondary school (SS)	Degree college of arts science & commerce (ASC)	Engineering college(EC)	Medical college (MC)	Management institute (MI)	Polytechnic (Pt)
1	2	3	4	5	6	7	8	9	10	11	12	13	14	15	16
2125	Valasagedda	585378	32	412	95	b	1	b	b	b	c	c	c	c	c
2126	Busikonda	585379	74	104	27	a	1	a	a	a	c	c	c	c	c
2127	Pilligedda	585380	0	164	41	b	1	b	b	b	c	c	c	c	c
2128	Katragedda	585381	5	238	50	b	1	b	b	b	c	c	c	c	c
2129	Santha Neredupalle	585382	18	125	26	b	1	b	b	b	c	c	c	c	c
2130	Jonnamamidi	585383	10	75	18	b	a	b	b	b	c	c	c	c	c
2131	Challanisilpa	585384	30	139	36	b	1	a	b	b	c	c	c	c	c
2132	Rosaiguda	585385	0	101	23	c	1	a	b	c	c	c	c	c	c
2133	Duppalawada	585386	87	921	221	c	1	1	b	c	c	c	c	c	c
2134	Kommarapalle	585387	152	435	94	c	1	b	b	c	c	c	c	c	c
2135	Neredupalle	585388	143	521	136	c	2	b	b	c	c	c	c	c	c
2136	Rallagedda	585389	34	256	67	c	1	b	b	c	c	c	c	c	c
2137	Agraharam	585390	64	248	52	c	1	a	a	c	c	c	c	c	c
2138	Petrai	585391	145	350	77	c	1	b	b	c	c	c	c	c	c
2139	Gangavaram	585392	211	640	151	c	1	b	b	c	c	c	c	c	c
2140	Naramamidi Gondi	585393	62	293	68	c	1	b	b	c	c	c	c	c	c
2141	Nimmachettu	585394	10	154	42	c	1	a	a	c	c	c	c	c	c
2142	Pilligondi	585395	7	0	0										
2143	Gollapalle	585396	38	289	58	c	1	b	c	c	c	c	c	c	c
2144	Chintalawada	585397	11	280	64	c	1	b	c	c	c	c	c	c	c
2145	Peddammagondi	585398	0	50	10	c	b	b	b	c	c	c	c	c	c
2146	Rallagedda	585399	39	174	41	c	1	a	a	c	c	c	c	c	c
2147	Kondrupalle	585400	6	400	83	c	1	b	b	c	c	c	c	c	c

**Census of India 2011- Village Directory
Amenities and Land use (As on 2009)**

Name of District : Visakhapatnam

Location Code No.: 544

Name of Mandal Parishad : Gudem Kotha Veedhi

Location Code No.: 0525

Number of educational amenities available (If not available within the village, the distance range code viz; a for <5 Kms, b for 5-10 Kms and c for 10+ kms of nearest place where facility is available is given).				Number of Medical Amenities available. (If not available within the village, the distance range code viz; a for < 5 Kms, b for 5-10 Kms and c for 10+ kms of nearest place where facility is available is given).										Name of Village	Sl. No.	
Vocational training school /ITI	Non-formal training centre (NFTC)	Special school for disabled (SSD)	Others (specify)	Community health centre (CHC)	Primary health centre (PHC)	Primary health sub centre (PHS)	Maternity and child welfare centre (MCW)	T. B. clinic (TBC)	Hospital-allopathic (HA)	Hospital-alternative medicine (HO)	Dispensary (D)	Veterinary hospital (VH)	Mobile health clinic (MHC)			Family welfare centre (FWC)
17	18	19	20	21	22	23	24	25	26	27	28	29	30	31	2	1
c	c	c		c	c	b	c	c	c	c	c	c	1	c	Valasagedda	2125
c	c	c		c	c	a	c	c	c	c	c	c	1	c	Busikonda	2126
c	c	c		c	c	b	c	c	c	c	c	c	1	c	Pilligedda	2127
c	c	c		c	c	b	c	c	c	c	c	c	1	c	Katragedda	2128
c	c	c		c	c	b	c	c	c	c	c	c	1	c	Santha Neredupalle	2129
c	c	c		c	c	b	c	c	c	c	c	c	1	c	Jonnamamidi	2130
c	c	c		c	b	a	c	c	c	c	c	c	1	c	Challanisilpa	2131
c	c	c		c	b	b	c	c	c	c	c	c	1	c	Rosaiguda	2132
c	c	c		c	1	1	c	c	c	c	c	c	b	c	Duppallawada	2133
c	c	c		c	b	b	c	c	c	c	c	c	1	c	Kommarapalle	2134
c	c	c		c	b	b	c	c	c	c	c	c	1	c	Neredupalle	2135
c	c	c		c	b	b	c	c	c	c	c	c	1	c	Rallagedda	2136
c	c	c		c	a	a	c	c	c	c	c	c	1	c	Agraharam	2137
c	c	c		c	b	b	c	c	c	c	c	c	1	c	Petrai	2138
c	c	c		c	b	1	c	c	c	c	c	c	b	c	Gangavaram	2139
c	c	c		c	b	b	c	c	c	c	c	c	1	c	Naramamidi Gondi	2140
c	c	c		c	a	a	c	c	c	c	c	c	1	c	Nimmachettu	2141
															Pilligondi	2142
c	c	c		c	1	c	c	c	c	c	c	c	c	c	Gollapalle	2143
c	c	c		c	b	c	c	c	c	c	c	c	1	c	Chintalawada	2144
c	c	c		c	b	b	c	c	c	c	c	c	1	c	Peddammagondi	2145
c	c	c		c	1	c	c	c	c	c	c	c	c	c	Rallagedda	2146
c	c	c		c	b	b	c	c	c	c	c	c	1	c	Kondrupalle	2147

**Census of India 2011- Village Directory
Amenities and Land use (As on 2009)**

Name of District : Visakhapatnam

Location Code No.: 544

Name of Mandal Parishad : Gudem Kotha Veedhi

Location Code No.: 0525

Sl. No.	Name of Village	Number of Non-Government Medical Amenities available.							Availability of drinking water - Yes / No								
		Charitable non Govt. hospital/Nursing home.	Medical practitioner with MBBS Degree	Medical practitioner with other degree	Medical practitioner with no degree	Traditional practitioner and faith healer	Medicine Shop	Others	Tap water (Treated/Untreated)	Well water (Covered / Uncovered well)	Hand Pump	Tube wells / Bore well	Spring	River / Canal	Tank / Pond / Lake	Others	
1	2	32	33	34	35	36	37	38	39	40	41	42	43	44	45	46	
2125	Valasagedda	0	0	0	0	0	0	0	No	No	Yes	No	No	Yes	No	No	
2126	Busikonda	0	0	0	0	0	0	0	No	No	Yes	No	No	Yes	No	No	
2127	Pilligedda	0	0	0	0	0	0	0	No	Yes	No	No	No	No	No	No	
2128	Katragedda	0	0	0	0	0	0	0	No	Yes	Yes	No	No	No	No	No	
2129	Santha Neredupalle	0	0	0	0	0	0	0	No	Yes	Yes	No	No	No	No	No	
2130	Jonnamamidi	0	0	0	0	0	0	0	No	Yes	No	No	No	Yes	No	No	
2131	Challanisilpa	0	0	0	0	0	0	0	No	Yes	Yes	No	No	No	No	No	
2132	Rosaiguda	0	0	0	0	0	0	0	No	Yes	No	No	No	No	No	No	
2133	Duppalawada	0	0	0	0	0	0	0	No	No	Yes	No	No	Yes	No	No	
2134	Kommarapalle	0	0	0	0	0	0	0	No	Yes	No	No	No	No	No	No	
2135	Neredupalle	0	0	0	0	0	0	0	No	Yes	No	No	No	No	No	No	
2136	Rallagedda	0	0	0	0	0	0	0	No	Yes	No	No	No	No	No	No	
2137	Agraharam	0	0	0	0	0	0	0	No	Yes	No	No	No	No	No	No	
2138	Petrai	0	0	0	0	0	0	0	No	Yes	Yes	No	No	No	No	No	
2139	Gangavaram	0	0	0	0	0	0	0	No	No	Yes	No	No	No	No	No	
2140	Naramamidi Gondi	0	0	0	0	0	0	0	No	Yes	No	No	No	No	No	No	
2141	Nimmachettu	0	0	0	2	0	0	0	No	Yes	No	No	No	No	No	No	
2142	Pilligondi																
2143	Gollapalle	0	0	0	0	0	0	1	No	Yes	Yes	No	Yes	No	No	No	
2144	Chintalawada	0	0	0	0	0	0	0	No	No	No	No	Yes	No	No	No	
2145	Peddammagondi	0	0	0	0	0	0	0	No	No	No	No	Yes	No	No	No	
2146	Rallagedda	0	0	0	0	0	0	0	Yes	No	No	No	Yes	Yes	No	No	
2147	Kondrupalle	0	0	0	0	0	0	0	Yes	Yes	No	No	Yes	No	No	No	

**Census of India 2011- Village Directory
Amenities and Land use (As on 2009)**

Name of District : Visakhapatnam

Location Code No.: 544

Name of Mandal Parishad : Gudem Kotha Veedhi

Location Code No.: 0525

Availability of toilet & others Yes / No				Communication and transport facilities (If amenities available code -Yes is given except for Village Pin Code ,If not available within the village , the distance range code viz; a for < 5 Kms, b for 5-10 Kms and c for 10+ kms of nearest place where facility is available is given).									Name of Village	Sl. No.
Community toilet including bath.	Community toilet excluding bath.	Rural sanitary mart or sanitary hardware outlet available near the village.	Community bio- gas or recycle of waste for productive use.	Post office(PO)	Sub post office (SPO)	Post & Telegraph office (P&TO)	Village Pin Code	Telephones (Land lines)	Public call office (PCO)	Mobile phone coverage	Internet cafes/ Common service centre (CSC)			
47	48	49	50	51	52	53	54	55	56	57	58	2	1	
No	No	No	No	c	b	c	531133	c	c	b	c	Valasagedda	2125	
No	No	No	No	c	a	c	531133	c	c	a	c	Busikonda	2126	
No	No	No	No	c	c	c	531133	c	c	b	c	Pilligedda	2127	
No	No	No	No	c	b	c	531133	c	c	b	c	Katragedda	2128	
No	No	No	No	c	b	c	531133	c	c	b	c	Santha Neredupalle	2129	
No	No	No	No	c	b	c	531133	c	c	b	c	Jonnamamidi	2130	
No	No	No	No	c	a	c	531133	c	c	b	c	Challanisilpa	2131	
No	No	No	No	c	a	c	531133	c	c	c	c	Rosaiguda	2132	
No	No	No	No	c	Yes	c	531133	c	c	c	c	Duppawada	2133	
No	No	No	No	c	b	c	531153	c	c	c	c	Kommarapalle	2134	
No	No	No	No	c	b	c	531133	c	c	c	c	Neredupalle	2135	
No	No	No	No	c	c	c	531133	c	c	c	c	Rallagedda	2136	
No	No	No	No	c	a	c	531133	c	c	c	c	Agraharam	2137	
No	No	No	No	c	c	c	531133	c	c	c	c	Petrai	2138	
No	No	No	No	c	c	c	531105	c	c	c	c	Gangavaram	2139	
No	No	No	No	c	c	c	531105	c	c	c	c	Naramamidi Gondi	2140	
No	No	No	No	c	c	c	531105	c	c	c	c	Nimmachettu	2141	
												Pilligondi	2142	
No	No	No	No	c	c	c	531133	c	c	c	c	Gollapalle	2143	
No	No	No	No	c	b	c	531133	c	c	c	c	Chintalawada	2144	
No	No	No	No	c	b	c	531133	c	c	c	c	Peddammagondi	2145	
No	No	No	No	c	a	c	531133	c	c	c	c	Rallagedda	2146	
No	No	No	No	c	b	c	531133	c	c	c	c	Kondrupalle	2147	

**Census of India 2011- Village Directory
Amenities and Land use (As on 2009)**

Name of District : Visakhapatnam

Location Code No.: 544

Name of Mandal Parishad : Gudem Kotha Veedhi

Location Code No.: 0525

Sl. No.	Name of Village	Communication and transport facilities (If amenities available code -Yes is given except for Village Pin Code, If not available within the village, the distance range code viz; a for < 5 Kms, b for 5-10 Kms and c for 10+ kms of nearest place where facility is available is given).									
		Private courier facility	Bus service (Public & Private)	Railway stations	Auto/Modified Autos	Taxis and Vans	Tractors	Cycle-pulled rickshaws(Manual & Machine driven)	Carts driven by animals	Sea /River ferry service	
1	2	59	60	61	62	63	64	65	66	67	
2125	Valasagedda	c	a	c	b	b	b		c	c	
2126	Busikonda	c	Yes	c	a	a	a		c	c	
2127	Pilligedda	c	Yes	c	b	b	b		c	c	
2128	Katragedda	c	Yes	c	b	b	b		c	c	
2129	Santha Neredupalle	c	b	c	b	b	b		c	c	
2130	Jonnamamidi	c	a	c	b	b	b		c	c	
2131	Challanisilpa	c	Yes	c	b	b	b		c	c	
2132	Rosaiguda	c	a	c	c	c	c		c	c	
2133	Duppawada	c	Yes	c	c	c	c		c	c	
2134	Kommarapalle	c	a	c	c	c	c		c	c	
2135	Neredupalle	c	b	c	c	c	c		c	c	
2136	Rallagedda	c	b	c	c	c	c		c	c	
2137	Agraharam	c	a	c	c	c	c		c	c	
2138	Petrai	c	b	c	c	b	b		c	c	
2139	Gangavaram	c	b	c	c	b	b		c	c	
2140	Naramamidi Gondi	c	b	c	c	b	b		c	c	
2141	Nimmachettu	c	a	c	c	a	a		c	c	
2142	Pilligondi										
2143	Gollapalle	c	b	c	c	b	c		c	c	
2144	Chintalawada	c	b	c	b	b	b		c	c	
2145	Peddammagondi	c	b	c	b	b	b		c	c	
2146	Rallagedda	c	a	c	a	a	a		c	c	
2147	Kondrupalle	c	b	c	c	b	b		c	c	

**Census of India 2011- Village Directory
Amenities and Land use (As on 2009)**

Name of District : Visakhapatnam

Location Code No.: 544

Name of Mandal Parishad : Gudem Kotha Veedhi

Location Code No.: 0525

Village connected to highways,village roads, banks & credit societies (If amenities available code -Yes is given, If not available within the village , the distance range code viz; a for < 5 Kms, b for 5-10 Kms and c for 10+ kms of nearest place where facility is available is given).												Name of Village	Sl. No.
Connected to national highway(NH)	Connected to state highway(SH)	Connected to major district road (MDR)	Connected to others district road	Pucca roads	Kutchcha roads	Water bounded macadam(WBM) roads	Navigable waterway (river/canal)(NW)	Footpaths (FP)	Commercial & Co-operative Banks	ATM	Agricultural Credit Societies		
68	69	70	71	72	73	74	75	76	77	78	79	2	1
c	a	c	a	a	Yes	b		Yes	c	b	c	Valasagedda	2125
c	b	c	b	b	Yes	b		Yes	c	a	c	Busikonda	2126
c	b	b	b	b	Yes	b		Yes	c	b	c	Pilligedda	2127
c	c	b	b	a	Yes	b		Yes	c	b	c	Katragedda	2128
c	c	b	b	b	Yes	b		Yes	c	b	c	Santha Neredupalle	2129
c	c	a	a	b	Yes	c		Yes	c	b	c	Jonnamamidi	2130
c	c	Yes	Yes	b	Yes	b		Yes	c	b	c	Challanisilpa	2131
c	c	a	a	a	Yes	b		Yes	c	c	c	Rosaiguda	2132
c	c	Yes	Yes	Yes	Yes	b		Yes	c	c	c	Duppalawada	2133
c	c	b	b	b	Yes	b		Yes	c	c	c	Kommarapalle	2134
c	c	b	b	Yes	Yes	b		Yes	c	c	c	Neredupalle	2135
c	c	b	b	a	Yes	b		Yes	c	c	c	Rallagedda	2136
c	c	c	c	b	Yes	b		Yes	c	c	c	Agraharam	2137
c	c	c	c	b	Yes	b		Yes	c	c	c	Petrai	2138
c	c	c	c	Yes	Yes	b		Yes	c	c	c	Gangavaram	2139
c	c	c	c	a	Yes	b		Yes	c	c	c	Naramamidi Gondi	2140
c	c	c	c	a	Yes	b		Yes	c	c	c	Nimmachettu	2141
												Pilligondi	2142
c	c	c	c	b	Yes	b		Yes	c	c	c	Gollapalle	2143
c	c	c	c	b	Yes	b		Yes	c	c	c	Chintalawada	2144
c	c	c	c	b	Yes	c		Yes	c	c	c	Peddammagondi	2145
c	c	c	c	b	Yes	b		Yes	c	c	c	Rallagedda	2146
c	c	c	c	b	Yes	b		Yes	c	c	c	Kondrupalle	2147

**Census of India 2011- Village Directory
Amenities and Land use (As on 2009)**

Name of District : Visakhapatnam

Location Code No.: 544

Name of Mandal Parishad : Gudem Kotha Veedhi

Location Code No.: 0525

Sl. No.	Name of Village	Availability of miscellaneous facilities (If amenities available code -Yes is given, If not available within the village, the distance range code viz; a for < 5 Kms, b for 5-10 Kms and c for 10+ kms of nearest place where facility is available is given).									
		Self-Help Group (SHG)	Public distribution system (PDS) shop	Mandis / Regular market	Weekly Haat	Agricultural marketing society	Integrated Child Development Scheme (Nutritional Centres)	Anganwadi Centre (Nutritional Centres)	Others (Nutritional Centres)	ASHA (Accredited Social Health Activist)	Community centre with/without TV
1	2	80	81	82	83	84	85	86	87	88	89
2125	Valasagedda	Yes	b	b	b	c	Yes	Yes	Yes	Yes	b
2126	Busikonda	Yes	a	a	a	c	Yes	Yes	Yes	Yes	a
2127	Pilligedda	Yes	b	b	b	c	Yes	Yes	Yes	Yes	c
2128	Katragedda	Yes	b	b	b	c	Yes	Yes	Yes	Yes	b
2129	Santha Neredupalle	Yes	b	b	b	c	Yes	Yes	Yes	Yes	c
2130	Jonnamamidi	Yes	b	b	b	c	Yes	b	Yes	b	c
2131	Challanisilpa	Yes	a	b	b	c	Yes	Yes	Yes	Yes	c
2132	Rosaiguda	Yes	a	b	b	c	Yes	Yes	Yes	Yes	c
2133	Duppalawada	Yes	Yes	c	c	c	Yes	Yes	Yes	Yes	c
2134	Kommarapalle	Yes	b	b	b	c	Yes	Yes	Yes	Yes	c
2135	Neredupalle	Yes	b	b	b	c	Yes	Yes	Yes	Yes	c
2136	Rallagedda	Yes	b	b	b	c	Yes	Yes	Yes	Yes	c
2137	Agraharam	Yes	a	a	a	c	Yes	Yes	Yes	Yes	a
2138	Petrai	Yes	b	c	b	c	Yes	Yes	Yes	Yes	c
2139	Gangavaram	Yes	b	c	c	c	Yes	Yes	Yes	Yes	c
2140	Naramamidi Gondi	Yes	b	c	b	b	Yes	Yes	Yes	Yes	c
2141	Nimmachettu	Yes	a	c	a	c	Yes	Yes	Yes	a	c
2142	Pilligondi										
2143	Gollapalle	Yes	c	c	c	c	Yes	Yes	Yes	c	c
2144	Chintalawada	Yes	b	c	b	c	Yes	Yes	Yes	b	b
2145	Peddammagondi	Yes	b	b	b	c	Yes	b	Yes	b	c
2146	Rallagedda	Yes	a	c	a	c	Yes	Yes	Yes	Yes	a
2147	Kondrupalle	Yes	b	b	b	c	Yes	Yes	Yes	b	c

**Census of India 2011- Village Directory
Amenities and Land use (As on 2009)**

Name of District : Visakhapatnam

Location Code No.: 544

Name of Mandal Parishad : Gudem Kotha Veedhi

Location Code No.: 0525

Availability of miscellaneous facilities (If amenities available code -Yes is given, If not available within the village, the distance range code viz; a for < 5 Kms, b for 5-10 Kms and c for 10+ kms of nearest place where facility is available is given).								Availability of electricity (Yes/No)				Nearest Town		Name of Village	Sl. No.
Sports Field,	Sports Club / Recreation Centre	Cinema / Video Hall	Public Library	Public Reading Room	Newspaper Supply	Assembly Polling station	Birth & Death Registration Office	Power Supply for Domestic Use (ED)	Power Supply for Agricultural Use (EAG)	Power Supply for Commercial Use (EC)	Power Supply for All Uses (EA)	Name	Distance range code i.e. a for <5 Kms, b for 5-10 Kms and c for 10+ kms		
90	91	92	93	94	95	96	97	98	99	100	101	102	103	2	1
c	c	c	c	c	Yes	a	c	Yes	No	No	No	Anakapalle	c	Valasagedda	2125
c	c	c	c	c	Yes	b	b	Yes	No	No	No	Anakapalle	c	Busikonda	2126
c	c	c	c	c	Yes	b	c	Yes	No	No	No	Anakapalle	c	Pilligedda	2127
c	c	c	c	c	Yes	b	b	Yes	No	No	No	Anakapalle	c	Katragedda	2128
c	c	c	c	c	Yes	b	b	Yes	No	No	No	Anakapalle	c	Santha Neredupalle	2129
c	c	c	c	c	Yes	b	b	Yes	No	No	No	Anakapalle	c	Jonnamamidi	2130
c	c	c	c	c	Yes	a	a	Yes	No	No	No	Anakapalle	c	Challanisilpa	2131
c	c	c	c	c	Yes	a	Yes	Yes	No	No	No	Anakapalle	c	Rosaiguda	2132
c	c	c	c	c	Yes	Yes	Yes	Yes	No	No	No	Anakapalle	c	Duppalawada	2133
c	c	c	c	c	Yes	a	b	Yes	No	No	No	Anakapalle	c	Kommarapalle	2134
c	c	c	c	c	Yes	b	b	Yes	No	No	No	Anakapalle	c	Neredupalle	2135
c	c	c	c	c	Yes	a	c	Yes	No	No	No	Anakapalle	c	Rallagedda	2136
c	c	c	c	c	Yes	a	a	Yes	No	No	No	Anakapalle	c	Agraharam	2137
c	c	c	c	c	Yes	b	b	Yes	No	Yes	No	Anakapalle	c	Petrai	2138
c	c	c	c	c	Yes	b	b	Yes	No	Yes	No	Anakapalle	c	Gangavaram	2139
c	c	c	c	c	Yes	b	b	Yes	No	No	No	Anakapalle	c	Naramamidi Gondi	2140
c	c	c	c	c	Yes	a	a	Yes	No	No	No	Anakapalle	c	Nimmachettu	2141
												Anakapalle	c	Pilligondi	2142
c	c	c	c	c	Yes	a	c	Yes	No	No	No	Anakapalle	c	Gollapalle	2143
c	c	c	c	c	Yes	b	c	Yes	No	No	No	Anakapalle	c	Chintalawada	2144
c	c	c	c	b	Yes	b	c	Yes	No	No	No	Anakapalle	c	Peddammagondi	2145
c	c	c	c	c	Yes	a	a	Yes	No	No	No	Anakapalle	c	Rallagedda	2146
c	c	c	c	c	Yes	b	b	Yes	No	No	No	Anakapalle	c	Kondrupalle	2147

**Census of India 2011- Village Directory
Amenities and Land use (As on 2009)**

Name of District : Visakhapatnam

Location Code No.: 544

Name of Mandal Parishad : Gudem Kotha Veedhi

Location Code No.: 0525

Sl. No.	Name of Village	Land Use										
		Area under different types of land use (in hectares rounded up to one decimal place)										
		Forests	Area under Non-agricultural Uses	Barren and Un-cultivable land	Permanent Pastures and Other Grazing Lands	Land Under Miscellaneous Tree Crops etc.	Culturable Waste Land	Fallow lands other than current fallows	Current Fallows	Net Area Sown	Total Irrigated Land Area	Total Un-irrigated Land Area
1	2	104	105	106	107	108	109	110	111	112	113	114
2125	Valasagedda	0	10.1	11.2	10.7	0	0	0	0	0	0	0
2126	Busikonda	0	0	0	0	0	53	0	0	21	21	0
2127	Pilligedda	0	0	0	0	0	0	0	0	0	0	0
2128	Katragedda	0	0	0	0	0	4	0	0	1	1	0
2129	Santha Neredupalle	0	0	0	0	0	11	0	0	7	7	0
2130	Jonnamamidi	0	0	0	0	0	8	0	0	2	2	0
2131	Challanisilpa	0	0	0	0	0	17	0	0	13	13	0
2132	Rosaiguda	0	0	0	0	0	0	0	0	0	0	0
2133	Duppawada	0	0	47	0	0	10	8	2	20	20	10
2134	Kommarapalle	0	32.6	27.6	21.8	0	30	0	20	20	30.2	9.8
2135	Neredupalle	0	67.2	42.8	0	0	13	5	5	10	20	0
2136	Rallagedda	0	0	0	0	0	13	0	0	21	21	0
2137	Agraharam	0	31.1	20.9	0	0	0	0	0	12	12	0
2138	Petrai	0	5	0	0	0	16	120	4	0	0	124
2139	Gangavaram	0	54.1	21	0	0	4.1	37	0	94.9	0	131.9
2140	Naramamidi Gondi	0	34.2	27.8	0	0	0	0	0	0	0	0
2141	Nimmachettu	0	0	0	0	0	8	0	0	2	2	0
2142	Pilligondi	0	0.5	6.5	0	0	0	0	0	0	0	0
2143	Gollapalle	0	15.3	12.4	10.3	0	0	0	0	0	0	0
2144	Chintalawada	0	0	0	0	0	0	0	0	11	0	11
2145	Peddammagondi	0	0	0	0	0	0	0	0	0	0	0
2146	Rallagedda	0	19.4	11.6	0	0	0	0	0	8	8	0
2147	Kondrupalle	0	0	0	0	0	3	0	0	3	0	3

**Census of India 2011- Village Directory
Amenities and Land use (As on 2009)**

Name of District : Visakhapatnam

Location Code No.: 544

Name of Mandal Parishad : Gudem Kotha Veedhi

Location Code No.: 0525

Land Use					Name of three most important commodities manufactured			Name of Village	Sl. No.					
Area irrigated by source (in hectare).					First	Second	Third							
Canals (C)	Wells/Tube-wells(W/TW)	Tanks/Lakes(T/L)	Water Falls(WF)	Others(O)	115	116	117	118	119	120	121	122	2	1
0	0	0	0	0									Valasagedda	2125
0	0	0	0	21									Busikonda	2126
0	0	0	0	0									Pilligedda	2127
0	0	0	0	1									Katragedda	2128
0	0	0	0	7									Santha Neredupalle	2129
0	0	0	0	2									Jonnamamidi	2130
0	0	0	0	13									Challanisilpa	2131
0	0	0	0	0									Rosaiguda	2132
0	0	0	0	20									Duppalawada	2133
0	0	0	0	30.2									Kommarapalle	2134
0	0	0	0	20									Neredupalle	2135
0	0	0	0	21									Rallagedda	2136
0	0	0	0	12									Agraharam	2137
0	0	0	0	0									Petrai	2138
0	0	0	0	0									Gangavaram	2139
0	0	0	0	0									Naramamidi Gondi	2140
2	0	0	0	0									Nimmachettu	2141
0	0	0	0	0									Pilligondi	2142
0	0	0	0	0									Gollapalle	2143
0	0	0	0	0									Chintalawada	2144
0	0	0	0	0									Peddammagondi	2145
0	0	8	0	0									Rallagedda	2146
0	0	0	0	0									Kondrupalle	2147

**Census of India 2011- Village Directory
Amenities and Land use (As on 2009)**

Name of District : Visakhapatnam

Location Code No.: 544

Name of Mandal Parishad : Gudem Kotha Veedhi

Location Code No.: 0525

Sl. No.	Name of Village	Location code no.	Total area of the village (in hectares rounded up to one decimal place)	Total population (2011 census)	Number of households (2011 census)	Number of educational amenities available (If not available within the village, the distance range code viz; a for < 5 Kms, b for 5-10 Kms and c for 10+ kms of nearest place where facility is available is given).									
						Pre-Primary school (PP)	Primary school (P)	Middle school (M)	Secondary School (S)	Senior Secondary school (SS)	Degree college of arts science & commerce (ASC)	Engineering college(EC)	Medical college (MC)	Management institute (MI)	Polytechnic (Pt)
2148	Boddalalagondi	585401	0	55	12	c	c	c	c	c	c	c	c	c	c
2149	Gudimamidi	585402	0	47	9	c	1	c	c	c	c	c	c	c	c
2150	Gilligondi	585403	0	85	18	c	a	a	a	c	c	c	c	c	c
2151	Masangilli	585404	0	76	15	c	b	b	b	c	c	c	c	c	c
2152	Gunkurolu	585405	0	60	12	c	b	b	b	c	c	c	c	c	c
2153	Dabbagondi	585406	18	48	12	c	b	b	b	c	c	c	c	c	c
2154	Nadimiveedhi	585407	22	147	28	c	1	c	c	c	b	c	c	c	c
2155	Pebbampalle	585408	33	116	27	c	1	c	c	c	c	c	c	c	c
2156	Tadakapalle	585409	50	158	39	c	1	c	c	c	c	c	c	c	c
2157	Durgam	585410	6	53	11	c	b	c	c	c	c	c	c	c	c
2158	Godichinta	585411	19	123	30	c	1	b	c	c	c	c	c	c	c
2159	Chamagedda	585412	74	373	80	c	1	c	c	c	c	c	c	c	c
2160	Reyyalagedda	585413	1	21	4	c	b	c	c	c	c	c	c	c	c
2161	Ammavaridharakonda	585414	10	114	35	c	1	c	c	c	c	c	c	c	c
2162	Chelakaveedhi	585415	10	60	13	c	b	c	c	c	c	c	c	c	c
2163	Jajipakalu	585416	4	64	14	c	1	c	c	c	c	c	c	c	c
2164	Yenugondi	585417	23	13	3	c	b	c	c	c	c	c	c	c	c
2165	Kakulagedda	585418	492	16	4	c	b	c	c	c	c	c	c	c	c
2166	Chekkalamaddi	585419	168	301	75	c	1	a	b	c	c	c	c	c	c
2167	Darakonda	585420	162	812	177	c	3	1	1	c	c	c	c	c	c
2168	Kotturu	585421	217	517	130	c	1	a	a	c	c	c	c	c	c
2169	Yenugubayalu	585422	68	944	258	c	1	1	a	c	c	c	c	c	c

**Census of India 2011- Village Directory
Amenities and Land use (As on 2009)**

Name of District : Visakhapatnam

Location Code No.: 544

Name of Mandal Parishad : Gudem Kotha Veedhi

Location Code No.: 0525

Number of educational amenities available (If not available within the village, the distance range code viz; a for <5 Kms, b for 5-10 Kms and c for 10+ kms of nearest place where facility is available is given).				Number of Medical Amenities available. (If not available within the village, the distance range code viz; a for < 5 Kms, b for 5-10 Kms and c for 10+ kms of nearest place where facility is available is given).										Name of Village	Sl. No.	
Vocational training school /ITI	Non-formal training centre (NFTC)	Special school for disabled (SSD)	Others (specify)	Community health centre (CHC)	Primary health centre (PHC)	Primary health sub centre (PHS)	Maternity and child welfare centre (MCW)	T. B. clinic (TBC)	Hospital-allopathic (HA)	Hospital-alternative medicine (HO)	Dispensary (D)	Veterinary hospital (VH)	Mobile health clinic (MHC)			Family welfare centre (FWC)
17	18	19	20	21	22	23	24	25	26	27	28	29	30	31	2	1
c	c	c		c	c	c	c	c	c	c	c	c	1	c	Boddalagondi	2148
c	c	c		c	c	c	c	c	c	c	c	c	1	c	Gudimamidi	2149
c	c	c		c	a	a	c	c	c	c	c	c	1	c	Gilligondi	2150
c	c	c		c	b	b	c	c	c	c	c	c	1	c	Masangilli	2151
c	c	c		c	b	c	c	c	c	c	c	c	1	c	Gunkurolu	2152
c	c	c		c	b	c	c	c	c	c	c	c	1	c	Dabbagondi	2153
c	c	c		c	c	c	c	c	c	c	c	c	1	c	Nadimiveedhi	2154
c	c	c		c	c	c	c	c	c	c	c	c	1	c	Pebbampalle	2155
c	c	c		c	c	c	c	c	c	c	c	c	1	c	Tadakapalle	2156
c	c	c		c	c	c	c	c	c	c	c	c	1	c	Durgam	2157
c	c	c		c	a	c	c	c	c	c	c	b	1	c	Godichinta	2158
c	c	c		c	c	c	c	c	c	c	c	c	1	c	Chamagedda	2159
c	c	c		c	c	c	c	c	c	c	c	c	1	c	Reyyalagedda	2160
c	c	c		c	c	c	c	c	c	c	c	c	1	c	Ammavaridharakonda	2161
c	c	c		c	c	c	c	c	c	c	c	c	1	c	Chelakaveedhi	2162
c	c	c		c	c	c	c	c	c	c	c	c	1	c	Jajipakalu	2163
c	c	c		c	c	c	c	c	c	c	c	c	1	c	Yenugugondi	2164
c	c	c		c	c	c	c	c	c	c	c	c	1	c	Kakulagedda	2165
c	c	c		c	a	c	c	c	c	c	c	a	1	c	Chekkalamaddi	2166
c	c	c		c	1	c	c	c	c	c	c	1	c	c	Darakonda	2167
c	c	c		c	a	a	c	c	c	c	c	b	1	c	Kotturu	2168
c	c	c		c	1	a	c	c	c	c	c	1	c	c	Yenugubayalu	2169

**Census of India 2011- Village Directory
Amenities and Land use (As on 2009)**

Name of District : Visakhapatnam

Location Code No.: 544

Name of Mandal Parishad : Gudem Kotha Veedhi

Location Code No.: 0525

Sl. No.	Name of Village	Number of Non-Government Medical Amenities available.							Availability of drinking water - Yes / No								
		Charitable non Govt. hospital/Nursing home.	Medical practitioner with MBBS Degree	Medical practitioner with other degree	Medical practitioner with no degree	Traditional practitioner and faith healer	Medicine Shop	Others	Tap water (Treated/Untreated)	Well water (Covered / Uncovered well)	Hand Pump	Tube wells / Bore well	Spring	River / Canal	Tank / Pond / Lake	Others	
1	2	32	33	34	35	36	37	38	39	40	41	42	43	44	45	46	
2148	Boddalalagondi	0	0	0	0	0	0	0	No	No	No	No	Yes	No	No	No	
2149	Gudimamidi	0	0	0	0	0	0	0	No	No	No	No	Yes	No	No	No	
2150	Gilligondi	0	0	0	0	0	0	0	No	No	No	No	Yes	No	No	No	
2151	Masangilli	0	0	0	0	0	0	0	No	No	No	No	Yes	No	No	No	
2152	Gunkurolu	0	0	0	0	0	0	0	No	No	No	No	Yes	No	No	No	
2153	Dabbagondi	0	0	0	0	0	0	0	No	Yes	No	No	Yes	No	No	No	
2154	Nadimiveedhi	0	0	0	0	0	0	0	Yes	No	No	No	Yes	No	No	No	
2155	Pebbampalle	0	0	0	0	0	0	0	No	No	Yes	No	Yes	No	No	No	
2156	Tadakapalle	0	0	0	0	0	0	0	No	No	No	No	Yes	Yes	No	No	
2157	Durgam	0	0	0	0	0	0	0	No	No	No	No	Yes	Yes	No	No	
2158	Godichinta	0	0	0	0	0	0	0	No	No	Yes	No	No	Yes	Yes	No	
2159	Chamagedda	0	0	0	0	0	0	0	No	No	Yes	No	Yes	No	No	No	
2160	Reyyalagedda	0	0	0	0	0	0	0	No	No	No	No	Yes	Yes	No	No	
2161	Ammavaridharakonda	0	0	0	0	0	0	0	No	No	No	No	Yes	No	No	No	
2162	Chelakaveedhi	0	0	0	0	0	0	0	No	No	No	No	No	Yes	No	No	
2163	Jajipakalu	0	0	0	0	0	0	0	No	No	No	No	Yes	Yes	No	No	
2164	Yenugondi	0	0	0	0	0	0	0	Yes	No	No	No	Yes	No	No	No	
2165	Kakulagedda	0	0	0	0	0	0	0	No	No	Yes	No	Yes	No	No	No	
2166	Chekkalamaddi	0	0	0	0	0	0	0	No	Yes	No	No	No	No	No	No	
2167	Darakonda	0	0	0	2	0	0	0	No	Yes	Yes	No	No	No	No	No	
2168	Kotturu	0	0	0	0	0	0	0	No	Yes	Yes	No	No	No	No	No	
2169	Yenugubayalu	0	0	0	0	0	0	0	No	Yes	Yes	No	No	No	No	No	

**Census of India 2011- Village Directory
Amenities and Land use (As on 2009)**

Name of District : Visakhapatnam

Location Code No.: 544

Name of Mandal Parishad : Gudem Kotha Veedhi

Location Code No.: 0525

Availability of toilet & others Yes / No				Communication and transport facilities (If amenities available code -Yes is given except for Village Pin Code ,If not available within the village , the distance range code viz; a for < 5 Kms, b for 5-10 Kms and c for 10+ kms of nearest place where facility is available is given).									Name of Village	Sl. No.
Community toilet including bath.	Community toilet excluding bath.	Rural sanitary mart or sanitary hardware outlet available near the village.	Community bio- gas or recycle of waste for productive use.	Post office(PO)	Sub post office (SPO)	Post & Telegraph office (P&TO)	Village Pin Code	Telephones (Land lines)	Public call office (PCO)	Mobile phone coverage	Internet cafes/ Common service centre (CSC)			
47	48	49	50	51	52	53	54	55	56	57	58	2	1	
No	No	No	No	c	c	c	531133	c	c	c	c	Boddalalagondi	2148	
No	No	No	No	c	c	c	531133	c	c	c	c	Gudimamidi	2149	
No	No	No	No	c	a	c	531133	c	c	c	c	Gilligondi	2150	
No	No	No	No	c	b	c	531133	c	c	c	c	Masangilli	2151	
No	No	No	No	c	b	c	531133	c	c	c	c	Gunkurolu	2152	
No	No	No	No	c	b	c	531133	c	c	c	c	Dabbagondi	2153	
No	No	No	No	c	c	c	531133	c	c	c	c	Nadimiveedhi	2154	
No	No	No	No	c	c	c	531133	c	c	c	c	Pebbampalle	2155	
No	No	No	No	c	c	c	531133	c	c	c	c	Tadakapalle	2156	
No	No	No	No	c	c	c	531133	c	c	c	c	Durgam	2157	
No	No	No	No	c	a	c	531133	c	c	a	c	Godichinta	2158	
No	No	No	No	c	c	c	531133	c	c	c	c	Chamagedda	2159	
No	No	No	No	c	c	c	531133	c	c	c	c	Reyyalagedda	2160	
No	No	No	No	c	c	c	531133	c	c	c	c	Ammavaridharakonda	2161	
No	No	No	No	c	c	c	531133	c	c	c	c	Chelakaveedhi	2162	
No	No	No	No	c	c	c	531133	c	c	c	c	Jajipakalu	2163	
No	No	No	No	c	b	c	531133	c	c	b	c	Yenugugondi	2164	
No	No	No	No	c	c	c	531133	c	c	c	c	Kakulagedda	2165	
No	No	No	No	c	c	c	531105	c	c	c	c	Chekkalamaddi	2166	
No	No	No	No	c	Yes	c	531105	c	c	c	c	Darakonda	2167	
No	No	No	No	c	c	c	531105	c	c	c	c	Kotturu	2168	
No	No	No	No	c	Yes	c	531105	c	c	c	c	Yenugubayalu	2169	

**Census of India 2011- Village Directory
Amenities and Land use (As on 2009)**

Name of District : Visakhapatnam

Location Code No.: 544

Name of Mandal Parishad : Gudem Kotha Veedhi

Location Code No.: 0525

Sl. No.	Name of Village	Communication and transport facilities (If amenities available code -Yes is given except for Village Pin Code, If not available within the village, the distance range code viz; a for < 5 Kms, b for 5-10 Kms and c for 10+ kms of nearest place where facility is available is given).								
		Private courier facility	Bus service (Public & Private)	Railway stations	Auto/Modified Autos	Taxis and Vans	Tractors	Cycle-pulled rickshaws(Manual & Machine driven)	Carts driven by animals	Sea /River ferry service
1	2	59	60	61	62	63	64	65	66	67
2148	Boddalalagondi	c	c	c	c	b	c		c	c
2149	Gudimamidi	c	c	c	c	c	c		c	c
2150	Gilligondi	c	a	c	c	a	a		c	c
2151	Masangilli	c	b	c	b	b	b		c	c
2152	Gunkurolu	c	b	c	c	c	c		c	c
2153	Dabbagondi	c	b	c	c	b	b		c	c
2154	Nadimiveedhi	c	b	c	c	c	c		c	c
2155	Pebbampalle	c	c	c	c	c	c		c	c
2156	Tadakapalle	c	c	c	c	c	c		c	c
2157	Durgam	c	c	c	c	c	c		c	c
2158	Godichinta	c	b	c	b	b	b		c	c
2159	Chamagedda	c	a	c	c	c	c		c	c
2160	Reyyalagedda	c	c	c	c	c	c		c	c
2161	Ammavaridharakonda	c	c	c	c	c	c		c	c
2162	Chelakaveedhi	c	c	c	c	c	b		c	c
2163	Jajipakalu	c	c	c	c	c	b		b	c
2164	Yenugugondi	c	b	c	c	b	b		b	c
2165	Kakulagedda	c	b	c	c	b	b		b	c
2166	Chekkalamaddi	c	a	c	c	a	a		a	c
2167	Darakonda	c	Yes	c	c	Yes	Yes		Yes	c
2168	Kotturu	c	a	c	c	a	a		Yes	c
2169	Yenugubayalu	c	Yes	c	c	Yes	Yes		Yes	c

**Census of India 2011- Village Directory
Amenities and Land use (As on 2009)**

Name of District : Visakhapatnam

Location Code No.: 544

Name of Mandal Parishad : Gudem Kotha Veedhi

Location Code No.: 0525

Village connected to highways,village roads, banks & credit societies (If amenities available code -Yes is given, If not available within the village , the distance range code viz; a for < 5 Kms, b for 5-10 Kms and c for 10+ kms of nearest place where facility is available is given).												Name of Village	Sl. No.
Connected to national highway(NH)	Connected to state highway(SH)	Connected to major district road (MDR)	Connected to others district road	Pucca roads	Kutchcha roads	Water bounded macadam(WBM) roads	Navigable waterway (river/canal)(NW)	Footpaths (FP)	Commercial & Co-operative Banks	ATM	Agricultural Credit Societies		
68	69	70	71	72	73	74	75	76	77	78	79	2	1
c	c	c	c	b	Yes	c		Yes	c	c	c	Boddalalagondi	2148
c	c	c	c	a	Yes	c		Yes	c	c	c	Gudimamidi	2149
c	c	c	c	a	Yes	c		Yes	c	c	c	Gilligondi	2150
c	c	c	c	b	Yes	c		Yes	c	c	c	Masangilli	2151
c	c	c	c	b	Yes	c		Yes	c	c	c	Gunkurolu	2152
c	c	c	c	b	Yes	c		Yes	c	c	c	Dabbagondi	2153
c	c	c	c	a	Yes	b		Yes	c	c	c	Nadimiveedhi	2154
c	c	c	c	a	Yes	b		Yes	c	c	c	Pebbampalle	2155
c	c	c	c	b	Yes	b		Yes	c	c	c	Tadakapalle	2156
c	c	c	c	a	Yes	c		Yes	c	c	c	Durgam	2157
c	c	c	c	b	Yes	b		Yes	b	c	b	Godichinta	2158
c	c	c	c	a	Yes	b		Yes	c	c	c	Chamagedda	2159
c	c	c	b	a	Yes	c		Yes	c	c	c	Reyyalagedda	2160
c	c	c	b	a	Yes	b		Yes	c	c	c	Ammavaridharakonda	2161
c	c	b	b	a	Yes	c		Yes	c	c	c	Chelakaveedhi	2162
c	c	b	b	b	Yes	c		Yes	c	c	c	Jajipakalu	2163
c	c	a	a	Yes	Yes	c		Yes	c	c	c	Yenugugondi	2164
c	c	a	a	b	Yes	c		Yes	c	c	c	Kakulagedda	2165
c	c	a	a	b	Yes	b		Yes	c	c	c	Chekkalamaddi	2166
c	c	Yes	Yes	Yes	Yes	b		Yes	c	c	c	Darakonda	2167
c	c	a	a	Yes	Yes	b		Yes	c	c	c	Kotturu	2168
c	c	b	Yes	Yes	Yes	c		Yes	c	c	c	Yenugubayalu	2169

**Census of India 2011- Village Directory
Amenities and Land use (As on 2009)**

Name of District : Visakhapatnam

Location Code No.: 544

Name of Mandal Parishad : Gudem Kotha Veedhi

Location Code No.: 0525

Sl. No.	Name of Village	Availability of miscellaneous facilities (If amenities available code -Yes is given, If not available within the village, the distance range code viz; a for < 5 Kms, b for 5-10 Kms and c for 10+ kms of nearest place where facility is available is given).									
		Self-Help Group (SHG)	Public distribution system (PDS) shop	Mandis / Regular market	Weekly Haat	Agricultural marketing society	Integrated Child Development Scheme (Nutritional Centres)	Anganwadi Centre (Nutritional Centres)	Others (Nutritional Centres)	ASHA (Accredited Social Health Activist)	Community centre with/without TV
1	2	80	81	82	83	84	85	86	87	88	89
2148	Boddalalagondi	Yes	c	c	c	c	Yes	c	Yes	c	c
2149	Gudimamidi	Yes	c	c	c	c	Yes	c	Yes	c	c
2150	Gilligondi	Yes	a	a	Yes	c	Yes	a	Yes	c	c
2151	Masangilli	Yes	Yes	b	b	b	Yes	b	Yes	b	b
2152	Gunkurolu	Yes	b	b	b	c	Yes	b	Yes	c	c
2153	Dabbagondi	Yes	b	c	b	c	Yes	b	Yes	c	c
2154	Nadimiveedhi	Yes	b	c	c	c	Yes	Yes	Yes	Yes	c
2155	Pebbampalle	Yes	Yes	c	c	c	Yes	Yes	Yes	Yes	c
2156	Tadakapalle	Yes	c	c	c	c	Yes	Yes	Yes	c	c
2157	Durgam	Yes	c	c	c	c	Yes	c	Yes	c	c
2158	Godichinta	Yes	b	c	b	c	Yes	Yes	Yes	Yes	c
2159	Chamagedda	Yes	a	c	c	c	Yes	Yes	Yes	c	c
2160	Reyyalagedda	Yes	c	b	c	c	Yes	c	Yes	c	c
2161	Ammavaridharakonda	Yes	c	c	c	c	Yes	Yes	Yes	c	c
2162	Chelakaveedhi	Yes	c	c	c	c	Yes	c	Yes	c	c
2163	Jajipakalu	Yes	c	c	c	c	Yes	c	Yes	c	c
2164	Yenugondi	Yes	b	c	b	c	Yes	Yes	Yes	c	c
2165	Kakulagedda	c	c	c	c	c	Yes	c	Yes	c	c
2166	Chekkalamaddi	Yes	a	c	a	c	Yes	Yes	Yes	Yes	c
2167	Darakonda	Yes	Yes	c	Yes	c	Yes	Yes	Yes	Yes	c
2168	Kotturu	Yes	a	a	a	c	Yes	Yes	Yes	Yes	c
2169	Yenugubayalu	Yes	a	Yes	Yes	c	Yes	Yes	Yes	Yes	c

**Census of India 2011- Village Directory
Amenities and Land use (As on 2009)**

Name of District : Visakhapatnam

Location Code No.: 544

Name of Mandal Parishad : Gudem Kotha Veedhi

Location Code No.: 0525

Availability of miscellaneous facilities (If amenities available code -Yes is given, If not available within the village, the distance range code viz; a for < 5 Kms, b for 5-10 Kms and c for 10+ kms of nearest place where facility is available is given).								Availability of electricity (Yes/No)				Nearest Town		Name of Village	Sl. No.
Sports Field,	Sports Club / Recreation Centre	Cinema / Video Hall	Public Library	Public Reading Room	Newspaper Supply	Assembly Polling station	Birth & Death Registration Office	Power Supply for Domestic Use (ED)	Power Supply for Agricultural Use (EAG)	Power Supply for Commercial Use (EC)	Power Supply for All Uses (EA)	Name	Distance range code i.e. a for <5 Kms, b for 5-10 Kms and c for 10+ kms		
90	91	92	93	94	95	96	97	98	99	100	101	102	103	2	1
c	c	c	c	c	Yes	b	b	Yes	No	No	No	Anakapalle	c	Boddalalagondi	2148
c	c	c	c	c	Yes	b	b	Yes	No	No	No	Anakapalle	c	Gudimamidi	2149
c	c	c	c	c	Yes	b	b	Yes	No	No	No	Anakapalle	c	Gilligondi	2150
c	c	c	c	c	Yes	b	b	Yes	No	No	No	Anakapalle	c	Masangilli	2151
c	c	c	c	c	Yes	b	b	Yes	No	No	No	Anakapalle	c	Gunkurolu	2152
c	c	c	c	c	Yes	b	b	Yes	No	No	No	Anakapalle	c	Dabbagondi	2153
c	c	c	c	c	Yes	c	c	Yes	No	No	No	Anakapalle	c	Nadimiveedhi	2154
c	c	c	c	c	Yes	c	c	Yes	No	No	No	Anakapalle	c	Pebbampalle	2155
c	c	c	c	c	Yes	c	c	Yes	No	No	No	Anakapalle	c	Tadakapalle	2156
c	c	c	c	c	Yes	c	c	Yes	No	No	No	Anakapalle	c	Durgam	2157
c	c	c	c	c	Yes	a	b	Yes	No	No	No	Anakapalle	c	Godichinta	2158
c	c	c	c	c	Yes	a	b	Yes	No	No	No	Anakapalle	c	Chamagedda	2159
c	c	c	c	c	b	b	c	Yes	No	No	No	Anakapalle	c	Reyyalagedda	2160
c	c	c	c	c	Yes	Yes	Yes	Yes	No	No	No	Anakapalle	c	Ammavaridharakonda	2161
c	c	c	c	c	Yes	c	c	Yes	No	No	No	Anakapalle	c	Chelakaveedhi	2162
c	c	c	c	c	Yes	c	c	Yes	No	No	No	Anakapalle	c	Jajipakalu	2163
c	c	c	c	c	a	a	a	Yes	No	No	No	Anakapalle	c	Yenugugondi	2164
c	c	c	c	c	b	c	c	Yes	No	No	No	Anakapalle	c	Kakulagedda	2165
c	c	c	c	c	Yes	a	a	Yes	No	No	No	Anakapalle	c	Chekkalamaddi	2166
c	c	c	c	c	Yes	Yes	Yes	Yes	No	Yes	No	Anakapalle	c	Darakonda	2167
c	c	c	c	c	Yes	a	a	Yes	No	No	No	Anakapalle	c	Kotturu	2168
c	c	c	c	c	Yes	a	a	Yes	No	No	No	Anakapalle	c	Yenugubayalu	2169

**Census of India 2011- Village Directory
Amenities and Land use (As on 2009)**

Name of District : Visakhapatnam

Location Code No.: 544

Name of Mandal Parishad : Gudem Kotha Veedhi

Location Code No.: 0525

Sl. No.	Name of Village	Land Use										
		Area under different types of land use (in hectares rounded up to one decimal place)										
1	2	104	105	106	107	108	109	110	111	112	113	114
		Forests	Area under Non-agricultural Uses	Barren and Un-cultivable land	Permanent Pastures and Other Grazing Lands	Land Under Miscellaneous Tree Crops etc.	Culturable Waste Land	Fallow lands other than current fallows	Current Fallows	Net Area Sown	Total Irrigated Land Area	Total Un-irrigated Land Area
2148	Boddalalagondi	0	0	0	0	0	0	0	0	0	0	0
2149	Gudimamidi	0	0	0	0	0	0	0	0	0	0	0
2150	Gilligondi	0	0	0	0	0	0	0	0	0	0	0
2151	Masangilli	0	0	0	0	0	0	0	0	0	0	0
2152	Gunkurolu	0	0	0	0	0	0	0	0	0	0	0
2153	Dabbagondi	0	0	0	0	0	6	0	0	12	0	12
2154	Nadimiveedhi	0	0	0	0	0	12	0	0	10	10	0
2155	Pebbampalle	0	0	0	0	0	21	0	0	12	12	0
2156	Tadakapalle	0	0	0	0	0	15	0	0	35	1.1	33.9
2157	Durgam	0	0	0	0	0	4	0	0	2	2	0
2158	Godichinta	0	0	0	0	0	0	0	5	14	0	19
2159	Chamagedda	0	45.4	28.6	0	0	0	0	0	0	0	0
2160	Reyyalagedda	0	1	0	0	0	0	0	0	0	0	0
2161	Ammavaridharakonda	0	0	0	0	0	1	0	0	9	9	0
2162	Chelakaveedhi	0	10	0	0	0	0	0	0	0	0	0
2163	Jajipakalu	0	4	0	0	0	0	0	0	0	0	0
2164	Yenugugondi	0	10	13	0	0	0	0	0	0	0	0
2165	Kakulagedda	444	0	0	0	0	0	0	0	48	28	20
2166	Chekkalamaddi	0	97	71	0	0	0	0	0	0	0	0
2167	Darakonda	0	87.2	74.8	0	0	0	0	0	0	0	0
2168	Kotturu	0	12	0	0	0	6	90	9	100	0	199
2169	Yenugubayalu	0	38	30	0	0	0	0	0	0	0	0

**Census of India 2011- Village Directory
Amenities and Land use (As on 2009)**

Name of District : Visakhapatnam

Location Code No.: 544

Name of Mandal Parishad : Gudem Kotha Veedhi

Location Code No.: 0525

Land Use					Name of three most important commodities manufactured			Name of Village	Sl. No.					
Area irrigated by source (in hectare).					First	Second	Third							
Canals (C)	Wells/Tube-wells(W/TW)	Tanks/Lakes(T/L)	Water Falls(WF)	Others(O)	115	116	117	118	119	120	121	122	2	1
0	0	0	0	0									Boddalagondi	2148
0	0	0	0	0									Gudimamidi	2149
0	0	0	0	0									Gilligondi	2150
0	0	0	0	0									Masangilli	2151
0	0	0	0	0									Gunkurolu	2152
0	0	0	0	0									Dabbagondi	2153
0	0	0	0	10									Nadimiveedhi	2154
0	0	0	0	12									Pebbampalle	2155
0	0	0	0	1.1									Tadakapalle	2156
0	0	0	0	2									Durgam	2157
0	0	0	0	0									Godichinta	2158
0	0	0	0	0									Chamagedda	2159
0	0	0	0	0									Reyyalagedda	2160
9	0	0	0	0									Ammavaridharakonda	2161
0	0	0	0	0									Chelakaveedhi	2162
0	0	0	0	0									Jajipakalu	2163
0	0	0	0	0									Yenugugondi	2164
0	0	7.2	0	20.8									Kakulagedda	2165
0	0	0	0	0									Chekkalamaddi	2166
0	0	0	0	0									Darakonda	2167
0	0	0	0	0									Kotturu	2168
0	0	0	0	0									Yenugubayalu	2169

**Census of India 2011- Village Directory
Amenities and Land use (As on 2009)**

Name of District : Visakhapatnam

Location Code No.: 544

Name of Mandal Parishad : Gudem Kotha Veedhi

Location Code No.: 0525

Sl. No.	Name of Village	Location code no.	Total area of the village (in hectares rounded up to one decimal place)	Total population (2011 census)	Number of households (2011 census)	Number of educational amenities available (If not available within the village, the distance range code viz; a for < 5 Kms, b for 5-10 Kms and c for 10+ kms of nearest place where facility is available is given).										
						Pre-Primary school (PP)	Primary school (P)	Middle school (M)	Secondary School (S)	Senior Secondary school (SS)	Degree college of arts science & commerce (ASC)	Engineering college(EC)	Medical college (MC)	Management institute (MI)	Polytechnic (Pt)	
1	2	3	4	5	6	7	8	9	10	11	12	13	14	15	16	
2170	Kongapakalu	585423	152	602	144	c	1	a	a	c	c	c	c	c	c	
2171	Dabbedda	585424	180	286	85	c	1	a	a	c	c	c	c	c	c	
2172	Kommawada	585425	33	353	82	c	1	b	c	c	c	c	c	c	c	
2173	Gorrelova	585426	72	291	67	c	1	b	c	c	c	c	c	c	c	
2174	Cheedigunta	585427	168	511	115	c	2	b	b	c	c	c	c	c	c	
2175	Chodirai	585428	114	173	42	c	1	c	b	c	c	c	c	c	c	
2176	Tokarai	585429	59	197	47	c	1	c	c	c	c	c	c	c	c	
2177	Chintagoppu	585430	30	145	34	c	a	c	c	c	c	c	c	c	c	
2178	Madimalla	585431	96	134	35	c	a	b	c	c	c	c	c	c	c	
2179	Kothurukota	585432	13	99	22	c	a	b	c	c	c	c	c	c	c	
2180	Annavaram	585433	46	241	59	c	1	b	c	c	c	c	c	c	c	
2181	Nelajaratha	585434	62	528	124	c	2	b	c	c	c	c	c	c	c	
2182	Kakanuru	585435	296	485	123	c	1	a	c	c	c	c	c	c	c	
2183	Gummirevulu	585436	178	368	84	c	1	l	c	c	c	c	c	c	c	
2184	Paramasingavaram	585437	12	252	53	c	1	c	c	c	c	c	c	c	c	
2185	Kondajartha	585438	1	106	26	c	b	b	b	c	c	c	c	c	c	
2186	Bathunuru	585439	1	389	80	c	1	a	c	c	c	c	c	c	c	
2187	Galikonda	585440	13	957	234	c	2	b	c	c	c	c	c	c	c	
2188	Muddula Busikonda	585441	20	179	45	c	1	b	c	c	c	c	c	c	c	
2189	Jampalova	585442	0	60	16	c	b	b	c	c	c	c	c	c	c	
2190	S.Kothuru	585443	0	136	35	c	1	c	c	c	c	c	c	c	c	
2191	Saprla	585444	0	347	68	c	1	c	c	c	c	c	c	c	c	
2192	Lankapakalu	585445	0	294	79	c	1	b	b	c	c	c	c	c	c	

**Census of India 2011- Village Directory
Amenities and Land use (As on 2009)**

Name of District : Visakhapatnam

Location Code No.: 544

Name of Mandal Parishad : Gudem Kotha Veedhi

Location Code No.: 0525

Number of educational amenities available (If not available within the village, the distance range code viz; a for <5 Kms, b for 5-10 Kms and c for 10+ kms of nearest place where facility is available is given).				Number of Medical Amenities available. (If not available within the village, the distance range code viz; a for < 5 Kms, b for 5-10 Kms and c for 10+ kms of nearest place where facility is available is given).											Name of Village	Sl. No.
Vocational training school /ITI	Non-formal training centre (NFTC)	Special school for disabled (SSD)	Others (specify)	Community health centre (CHC)	Primary health centre (PHC)	Primary health sub centre (PHS)	Maternity and child welfare centre (MCW)	T. B. clinic (TBC)	Hospital-allopathic (HA)	Hospital-alternative medicine (HO)	Dispensary (D)	Veterinary hospital (VH)	Mobile health clinic (MHC)	Family welfare centre (FWC)		
17	18	19	20	21	22	23	24	25	26	27	28	29	30	31	2	1
c	c	c		c	a	a	c	c	c	c	c	a	1	c	Kongapakalu	2170
c	c	c		c	a	a	c	c	c	c	c	a	1	c	Dabbedda	2171
c	c	c		c	c	b	c	c	c	c	c	c	1	c	Kommawada	2172
c	c	c		c	c	b	c	c	c	c	c	c	1	c	Gorrelva	2173
c	c	c		c	b	b	c	c	c	c	c	b	1	c	Cheedigunta	2174
c	c	c		c	b	c	c	c	c	c	c	b	1	c	Chodirai	2175
c	c	c		c	c	c	c	c	c	c	c	c	1	c	Tokarai	2176
c	c	c		c	c	b	c	c	c	c	c	c	1	c	Chintagoppu	2177
c	c	c		c	c	b	c	c	c	c	c	c	1	c	Madimalla	2178
c	c	c		c	c	b	c	c	c	c	c	c	1	c	Kothurukota	2179
c	c	c		c	c	b	c	c	c	c	c	c	1	c	Annaram	2180
c	c	c		c	c	b	c	c	c	c	c	c	1	c	Nelajaratha	2181
c	c	c		c	1	1	c	c	c	c	c	c	c	c	Kakanuru	2182
c	c	c		c	c	a	c	c	c	c	c	c	1	c	Gummirevulu	2183
c	c	c		c	c	c	c	c	c	c	c	c	1	c	Paramasingavaram	2184
c	c	c		c	b	b	c	c	c	c	c	c	1	c	Kondajartha	2185
c	c	c		c	c	c	c	c	c	c	c	c	1	c	Bathunuru	2186
c	c	c		c	b	b	c	c	c	c	c	c	1	c	Galikonda	2187
c	c	c		c	b	b	c	c	c	c	c	c	1	c	Muddula Busikonda	2188
c	c	c		c	b	b	c	c	c	c	c	c	1	c	Jampalova	2189
c	c	c		c	c	c	c	c	c	c	c	c	1	c	S.Kothuru	2190
c	c	c		c	1	c	c	c	c	c	c	c	c	c	Saprla	2191
c	c	c		c	b	b	c	c	c	c	c	c	1	c	Lankapakalu	2192

**Census of India 2011- Village Directory
Amenities and Land use (As on 2009)**

Name of District : Visakhapatnam

Location Code No.: 544

Name of Mandal Parishad : Gudem Kotha Veedhi

Location Code No.: 0525

Sl. No.	Name of Village	Number of Non-Government Medical Amenities available.							Availability of drinking water - Yes / No								
		Charitable non Govt. hospital/Nursing home.	Medical practitioner with MBBS Degree	Medical practitioner with other degree	Medical practitioner with no degree	Traditional practitioner and faith healer	Medicine Shop	Others	Tap water (Treated/Untreated)	Well water (Covered / Uncovered well)	Hand Pump	Tube wells / Bore well	Spring	River / Canal	Tank / Pond / Lake	Others	
1	2	32	33	34	35	36	37	38	39	40	41	42	43	44	45	46	
2170	Kongapakalu	0	0	0	0	0	0	0	No	Yes	Yes	No	No	No	No	No	
2171	Dabbagedda	0	0	0	0	0	0	0	No	Yes	Yes	No	No	No	No	No	
2172	Kommawada	0	0	0	0	0	0	0	No	Yes	No	No	No	No	No	No	
2173	Gorrelova	0	0	0	0	0	0	0	No	Yes	No	No	No	No	No	No	
2174	Cheedigunta	0	0	0	0	0	0	0	No	Yes	Yes	No	No	No	No	No	
2175	Chodirai	0	0	0	0	0	0	0	No	Yes	Yes	No	No	No	No	No	
2176	Tokarai	0	0	0	2	0	0	0	No	Yes	Yes	No	No	No	No	No	
2177	Chintagoppu	0	0	0	0	0	0	0	No	Yes	No	No	No	No	No	No	
2178	Madimalla	0	0	0	0	0	0	0	No	Yes	Yes	No	No	No	No	No	
2179	Kothurukota	0	0	0	0	0	0	0	No	Yes	No	No	No	No	No	No	
2180	Annaram	0	0	0	0	0	0	0	No	Yes	Yes	No	No	No	No	No	
2181	Nelajaratha	0	0	0	0	0	0	0	No	Yes	Yes	No	No	No	No	No	
2182	Kakanuru	0	0	0	0	0	0	0	No	Yes	Yes	No	No	No	No	No	
2183	Gummirevulu	0	0	0	0	0	0	0	No	Yes	Yes	No	No	No	No	No	
2184	Paramasingavaram	0	0	0	0	0	0	0	No	Yes	No	No	No	No	No	No	
2185	Kondajartha	0	0	0	0	0	0	0	No	No	No	No	No	Yes	No	No	
2186	Bathunuru	0	0	0	0	0	0	0	No	No	No	No	No	Yes	No	Yes	
2187	Galikonda	0	0	0	0	0	0	0	No	No	No	No	No	Yes	No	Yes	
2188	Muddula Busikonda	0	0	0	0	0	0	0	No	No	No	No	No	Yes	No	No	
2189	Jampalova	0	0	0	0	0	0	0	No	No	No	Yes	No	Yes	No	No	
2190	S.Kothuru	0	0	0	0	0	0	0	No	No	No	No	Yes	Yes	No	No	
2191	Saprla	0	0	0	0	0	0	0	No	No	Yes	No	Yes	No	No	No	
2192	Lankapakalu	0	0	0	0	0	0	0	Yes	No	No	No	Yes	No	No	No	

**Census of India 2011- Village Directory
Amenities and Land use (As on 2009)**

Name of District : Visakhapatnam

Location Code No.: 544

Name of Mandal Parishad : Gudem Kotha Veedhi

Location Code No.: 0525

Availability of toilet & others Yes / No				Communication and transport facilities (If amenities available code -Yes is given except for Village Pin Code ,If not available within the village , the distance range code viz; a for < 5 Kms, b for 5-10 Kms and c for 10+ kms of nearest place where facility is available is given).									Name of Village	Sl. No.
Community toilet including bath.	Community toilet excluding bath.	Rural sanitary mart or sanitary hardware outlet available near the village.	Community bio- gas or recycle of waste for productive use.	Post office(PO)	Sub post office (SPO)	Post & Telegraph office (P&TO)	Village Pin Code	Telephones (Land lines)	Public call office (PCO)	Mobile phone coverage	Internet cafes/ Common service centre (CSC)			
47	48	49	50	51	52	53	54	55	56	57	58	2	1	
No	No	No	No	c	c	c	531105	c	c	c	c	Kongapakalu	2170	
No	No	No	No	c	c	c	531105	c	c	c	c	Dabbedda	2171	
No	No	No	No	c	b	c	531105	c	c	c	c	Kommawada	2172	
No	No	No	No	c	b	c	531105	c	c	c	c	Gorrelva	2173	
No	No	No	No	c	c	c	531105	c	c	c	c	Cheedigunta	2174	
No	No	No	No	c	c	c	531105	c	c	c	c	Chodirai	2175	
No	No	No	No	c	c	c	531105	c	c	c	c	Tokarai	2176	
No	No	No	No	c	c	c	531105	c	c	c	c	Chintagoppu	2177	
No	No	No	No	c	c	c	531105	c	c	c	c	Madimalla	2178	
No	No	No	No	c	c	c	531105	c	c	c	c	Kothurukota	2179	
No	No	No	No	c	c	c	531105	c	c	c	c	Annavaram	2180	
No	No	No	No	c	c	c	531105	c	c	c	c	Nelajaratha	2181	
No	No	No	No	c	c	c	531105	c	c	c	c	Kakanuru	2182	
No	No	No	No	c	c	c	531105	c	c	c	c	Gummirevulu	2183	
No	No	No	No	c	c	c	531105	c	c	c	c	Paramasingavaram	2184	
No	No	No	No	c	c	c	531133	c	c	c	c	Kondajartha	2185	
No	No	No	No	c	c	c	531133	c	c	c	c	Bathunuru	2186	
No	No	No	No	c	c	c	531133	c	c	c	c	Galikonda	2187	
No	No	No	No	c	c	c	531105	c	c	c	c	Muddula Busikonda	2188	
No	No	No	No	c	b	c	531133	c	c	c	c	Jampalova	2189	
No	No	No	No	c	b	c	531133	c	c	c	c	S.Kothuru	2190	
No	No	No	No	c	Yes	c	531133	c	c	c	c	Saprla	2191	
No	No	No	No	c	b	c	531133	c	c	b	c	Lankapakalu	2192	

**Census of India 2011- Village Directory
Amenities and Land use (As on 2009)**

Name of District : Visakhapatnam

Location Code No.: 544

Name of Mandal Parishad : Gudem Kotha Veedhi

Location Code No.: 0525

Sl. No.	Name of Village	Communication and transport facilities (If amenities available code -Yes is given except for Village Pin Code, If not available within the village, the distance range code viz; a for < 5 Kms, b for 5-10 Kms and c for 10+ kms of nearest place where facility is available is given).									
		Private courier facility	Bus service (Public & Private)	Railway stations	Auto/Modified Autos	Taxis and Vans	Tractors	Cycle-pulled rickshaws(Manual & Machine driven)	Carts driven by animals	Sea /River ferry service	
1	2	59	60	61	62	63	64	65	66	67	
2170	Kongapakalu	c	a	c	c	a	a		a	c	
2171	Dabbedda	c	a	c	c	a	a		Yes	c	
2172	Kommawada	c	b	c	c	b	c		b	c	
2173	Gorrelova	c	b	c	c	b	c		b	c	
2174	Cheedigunta	c	b	c	c	b	b		b	c	
2175	Chodirai	c	b	c	c	b	b		b	c	
2176	Tokarai	c	c	c	c	c	c		c	c	
2177	Chintagoppu	c	c	c	c	c	c		b	c	
2178	Madimalla	c	c	c	c	c	c		b	c	
2179	Kothurukota	c	c	c	c	c	c		c	c	
2180	Annaram	c	c	c	c	c	c		a	c	
2181	Nelajaratha	c	c	c	c	c	c		b	c	
2182	Kakanuru	c	c	c	c	c	c		a	c	
2183	Gummirevulu	c	c	c	c	c	c		Yes	c	
2184	Paramasingavaram	c	c	c	c	c	c		b	c	
2185	Kondajartha	c	c	c	c	c	c		b	c	
2186	Bathunuru	c	c	c	c	c	c		b	c	
2187	Galikonda	c	Yes	c	c	c	c		b	c	
2188	Muddula Busikonda	c	b	c	c	c	c		c	c	
2189	Jampalova	c	b	c	c	c	c		c	c	
2190	S.Kothuru	c	b	c	c	b	c		c	c	
2191	Saprla	c	Yes	c	c	b	c		c	c	
2192	Lankapakalu	c	Yes	c	c	Yes	b		c	c	

**Census of India 2011- Village Directory
Amenities and Land use (As on 2009)**

Name of District : Visakhapatnam

Location Code No.: 544

Name of Mandal Parishad : Gudem Kotha Veedhi

Location Code No.: 0525

Village connected to highways,village roads, banks & credit societies (If amenities available code -Yes is given, If not available within the village , the distance range code viz; a for < 5 Kms, b for 5-10 Kms and c for 10+ kms of nearest place where facility is available is given).												Name of Village	Sl. No.
Connected to national highway(NH)	Connected to state highway(SH)	Connected to major district road (MDR)	Connected to others district road	Pucca roads	Kutchcha roads	Water bounded macadam(WBM) roads	Navigable waterway (river/canal)(NW)	Footpaths (FP)	Commercial & Co-operative Banks	ATM	Agricultural Credit Societies		
68	69	70	71	72	73	74	75	76	77	78	79	2	1
c	c	b	Yes	Yes	Yes	b		Yes	c	c	c	Kongapakalu	2170
c	c	b	Yes	b	Yes	b		Yes	c	c	c	Dabbagedda	2171
c	c	b	b	a	Yes	b		Yes	c	c	c	Kommalawada	2172
c	c	c	b	b	Yes	b		Yes	c	c	c	Gorrelova	2173
c	c	c	b	Yes	Yes	b		Yes	c	c	c	Cheedigunta	2174
c	c	c	b	b	Yes	b		Yes	c	c	c	Chodirai	2175
c	c	c	c	b	Yes	b		Yes	c	c	c	Tokarai	2176
c	c	c	c	a	Yes	b		Yes	c	c	c	Chintagoppu	2177
c	c	c	c	a	Yes	b		Yes	c	c	c	Madimalla	2178
c	c	c	c	b	Yes	c		Yes	c	c	c	Kothurukota	2179
c	c	c	c	b	Yes	b		Yes	c	c	c	Annavaram	2180
c	c	c	c	Yes	Yes	b		Yes	c	c	c	Nelajaratha	2181
c	c	c	c	b	Yes	b		Yes	c	c	c	Kakanuru	2182
c	c	c	b	a	Yes	b		Yes	c	c	c	Gummirevulu	2183
c	c	c	b	a	Yes	b		Yes	c	c	c	Paramasingavaram	2184
c	c	c	b	a	Yes	b		Yes	c	c	c	Kondajartha	2185
c	c	c	b	a	Yes	b		Yes	c	c	c	Bathunuru	2186
c	c	c	b	Yes	Yes	b		Yes	c	c	c	Galikonda	2187
c	c	c	b	a	Yes	b		Yes	c	c	c	Muddula Busikonda	2188
c	c	c	a	a	Yes	c		Yes	c	c	c	Jampalova	2189
c	c	c	a	b	Yes	b		Yes	c	c	c	S.Kothuru	2190
c	c	c	Yes	a	Yes	b		Yes	c	c	c	Saprla	2191
c	c	c	Yes	b	Yes	b		Yes	b	c	b	Lankapakalu	2192

**Census of India 2011- Village Directory
Amenities and Land use (As on 2009)**

Name of District : Visakhapatnam

Location Code No.: 544

Name of Mandal Parishad : Gudem Kotha Veedhi

Location Code No.: 0525

Sl. No.	Name of Village	Availability of miscellaneous facilities (If amenities available code -Yes is given, If not available within the village, the distance range code viz; a for < 5 Kms, b for 5-10 Kms and c for 10+ kms of nearest place where facility is available is given).										
		Self-Help Group (SHG)	Public distribution system (PDS) shop	Mandis / Regular market	Weekly Haat	Agricultural marketing society	Integrated Child Development Scheme (Nutritional Centres)	Anganwadi Centre (Nutritional Centres)	Others (Nutritional Centres)	ASHA (Accredited Social Health Activist)	Community centre with/without TV	
1	2	80	81	82	83	84	85	86	87	88	89	
2170	Kongapakalu	Yes	a	a	a	c	Yes	Yes	Yes	Yes	c	
2171	Dabbedda	Yes	a	a	a	c	Yes	Yes	Yes	Yes	c	
2172	Kommawada	Yes	b	c	c	c	Yes	Yes	Yes	Yes	c	
2173	Gorrelova	Yes	b	c	c	c	Yes	Yes	Yes	Yes	c	
2174	Cheedigunta	Yes	a	c	c	c	Yes	Yes	Yes	Yes	c	
2175	Chodirai	Yes	c	b	b	c	Yes	Yes	Yes	Yes	c	
2176	Tokarai	Yes	b	c	c	c	Yes	Yes	Yes	Yes	c	
2177	Chintagoppu	Yes	b	c	c	c	Yes	Yes	Yes	c	c	
2178	Madimalla	Yes	c	c	c	c	Yes	Yes	Yes	Yes	c	
2179	Kothurukota	Yes	b	b	c	c	Yes	b	Yes	c	c	
2180	Annavaram	Yes	c	c	c	c	Yes	Yes	Yes	Yes	c	
2181	Nelajaratha	Yes	a	c	c	c	Yes	Yes	Yes	Yes	c	
2182	Kakanuru	Yes	Yes	c	c	c	Yes	Yes	Yes	Yes	c	
2183	Gummirevulu	Yes	a	c	c	c	Yes	Yes	Yes	Yes	c	
2184	Paramasingavaram	Yes	c	c	c	c	Yes	Yes	Yes	Yes	c	
2185	Kondajartha	Yes	b	c	c	c	Yes	Yes	Yes	c	c	
2186	Bathunuru	Yes	c	c	b	c	Yes	Yes	Yes	c	c	
2187	Galikonda	Yes	b	b	b	c	Yes	Yes	Yes	b	c	
2188	Muddula Busikonda	Yes	b	b	b	c	Yes	Yes	Yes	b	c	
2189	Jampalova	Yes	b	b	b	c	Yes	b	Yes	b	b	
2190	S.Kothuru	Yes	a	a	a	c	Yes	Yes	Yes	Yes	a	
2191	Saprla	Yes	Yes	Yes	Yes	c	Yes	Yes	Yes	Yes	c	
2192	Lankapakalu	Yes	b	c	b	c	Yes	Yes	Yes	Yes	c	

**Census of India 2011- Village Directory
Amenities and Land use (As on 2009)**

Name of District : Visakhapatnam

Location Code No.: 544

Name of Mandal Parishad : Gudem Kotha Veedhi

Location Code No.: 0525

Availability of miscellaneous facilities (If amenities available code -Yes is given, If not available within the village, the distance range code viz; a for < 5 Kms, b for 5-10 Kms and c for 10+ kms of nearest place where facility is available is given).								Availability of electricity (Yes/No)				Nearest Town		Name of Village	Sl. No.
Sports Field,	Sports Club / Recreation Centre	Cinema / Video Hall	Public Library	Public Reading Room	Newspaper Supply	Assembly Polling station	Birth & Death Registration Office	Power Supply for Domestic Use (ED)	Power Supply for Agricultural Use (EAG)	Power Supply for Commercial Use (EC)	Power Supply for All Uses (EA)	Name	Distance range code i.e. a for <5 Kms, b for 5-10 Kms and c for 10+ kms		
90	91	92	93	94	95	96	97	98	99	100	101	102	103	2	1
c	c	c	c	c	Yes	a	a	Yes	No	No	No	Anakapalle	c	Kongapakalu	2170
c	c	c	c	c	Yes	a	a	Yes	No	No	No	Anakapalle	c	Dabbedda	2171
c	c	c	c	c	Yes	b	b	Yes	No	No	No	Anakapalle	c	Kommawada	2172
c	c	c	c	c	Yes	b	b	Yes	No	No	No	Anakapalle	c	Gorrelva	2173
c	c	c	c	c	Yes	b	b	Yes	No	No	No	Anakapalle	c	Cheedigunta	2174
c	c	c	c	c	Yes	a	b	Yes	No	No	No	Anakapalle	c	Chodirai	2175
c	c	c	c	c	Yes	c	c	Yes	No	No	No	Anakapalle	c	Tokarai	2176
c	c	c	c	c	Yes	b	b	Yes	No	No	No	Anakapalle	c	Chintagoppu	2177
c	c	c	c	c	Yes	a	b	Yes	No	No	No	Anakapalle	c	Madimalla	2178
c	c	c	c	c	Yes	b	b	Yes	No	No	No	Anakapalle	c	Kothurukota	2179
c	c	c	c	c	Yes	b	b	Yes	No	No	No	Anakapalle	c	Annavaram	2180
c	c	c	c	c	Yes	a	b	Yes	No	No	No	Anakapalle	c	Nelajaratha	2181
c	c	c	c	c	Yes	Yes	a	Yes	No	No	No	Anakapalle	c	Kakanuru	2182
c	c	c	c	c	Yes	a	Yes	Yes	No	No	No	Anakapalle	c	Gummirevulu	2183
c	c	c	c	c	Yes	c	c	Yes	No	No	No	Anakapalle	c	Paramasingavaram	2184
c	c	c	c	c	Yes	c	Yes	Yes	No	Yes	No	Anakapalle	c	Kondajartha	2185
c	c	c	c	c	Yes	b	Yes	Yes	No	No	No	Anakapalle	c	Bathunuru	2186
c	c	c	c	c	Yes	b	Yes	Yes	No	Yes	No	Anakapalle	c	Galikonda	2187
c	c	c	c	c	Yes	a	Yes	Yes	No	No	No	Anakapalle	c	Muddula Busikonda	2188
c	c	c	b	b	Yes	b	b	Yes	Yes	Yes	Yes	Anakapalle	c	Jampalova	2189
c	c	c	a	a	Yes	a	a	Yes	Yes	Yes	Yes	Anakapalle	c	S.Kothuru	2190
c	c	c	c	c	Yes	a	a	Yes	No	Yes	No	Anakapalle	c	Saprla	2191
c	c	c	b	b	Yes	b	b	Yes	No	No	No	Anakapalle	c	Lankapakalu	2192

Census of India 2011- Village Directory
Amenities and Land use (As on 2009)

Name of District : Visakhapatnam

Location Code No.: 544

Name of Mandal Parishad : Gudem Kotha Veedhi

Location Code No.: 0525

Sl. No.	Name of Village	Land Use										
		Area under different types of land use (in hectares rounded up to one decimal place)										
		Forests	Area under Non-agricultural Uses	Barren and Un-cultivable land	Permanent Pastures and Other Grazing Lands	Land Under Miscellaneous Tree Crops etc.	Culturable Waste Land	Fallow lands other than current fallows	Current Fallows	Net Area Sown	Total Irrigated Land Area	Total Un-irrigated Land Area
1	2	104	105	106	107	108	109	110	111	112	113	114
2170	Kongapakalu	0	3	0	0	0	70	27	52	0	0	79
2171	Dabbagedda	0	0	0	0	0	7	0	0	173	7	166
2172	Kommawada	0	0	0	0	0	0	0	0	33	0	33
2173	Gorrelova	0	0	0	0	0	0	0	0	72	0	72
2174	Cheedigunta	0	0	0	0	0	0	0	0	168	0	168
2175	Chodirai	0	0	0	0	0	0	0	0	114	0	114
2176	Tokarai	0	0	0	0	0	1	0	0	58	0	58
2177	Chintagoppu	0	0	0	0	0	30	0	0	0	0	0
2178	Madimalla	0	0	0	0	0	55	0	0	41	0	41
2179	Kothurukota	0	13	0	0	0	0	0	0	0	0	0
2180	Annaram	0	0	0	0	0	46	0	0	0	0	0
2181	Nelajaratha	0	0	0	0	0	0	0	0	62	0	62
2182	Kakanuru	0	86.3	75.1	57.2	74.3	3.1	0	0	0	0	0
2183	Gummirevulu	0	77.3	56.4	34.8	9.5	0	0	0	0	0	0
2184	Paramasingavaram	0	12	0	0	0	0	0	0	0	0	0
2185	Kondajartha	0	0	1	0	0	0	0	0	0	0	0
2186	Bathunuru	0	1	0	0	0	0	0	0	0	0	0
2187	Galikonda	0	13	0	0	0	0	0	0	0	0	0
2188	Muddula Busikonda	0	0	0	0	20	0	0	0	0	0	0
2189	Jampalova	0	0	0	0	0	0	0	0	0	0	0
2190	S.Kothuru	0	0	0	0	0	0	0	0	0	0	0
2191	Saprla	0	0	0	0	0	0	0	0	0	0	0
2192	Lankapakalu	0	0	0	0	0	0	0	0	0	0	0

**Census of India 2011- Village Directory
Amenities and Land use (As on 2009)**

Name of District : Visakhapatnam

Location Code No.: 544

Name of Mandal Parishad : Gudem Kotha Veedhi

Location Code No.: 0525

Land Use					Name of three most important commodities manufactured			Name of Village	Sl. No.					
Area irrigated by source (in hectare).					First	Second	Third							
Canals (C)	Wells/Tube-wells(W/TW)	Tanks/Lakes(T/L)	Water Falls(WF)	Others(O)				115	116	117	118	119	120	121
0	0	0	0	0				Kongapakalu	2170					
0	0	0	0	7				Dabbedda	2171					
0	0	0	0	0				Kommawada	2172					
0	0	0	0	0				Gorrelova	2173					
0	0	0	0	0				Cheedigunta	2174					
0	0	0	0	0				Chodirai	2175					
0	0	0	0	0				Tokarai	2176					
0	0	0	0	0				Chintagoppu	2177					
0	0	0	0	0				Madimalla	2178					
0	0	0	0	0				Kothurukota	2179					
0	0	0	0	0				Annaram	2180					
0	0	0	0	0				Nelajaratha	2181					
0	0	0	0	0				Kakanuru	2182					
0	0	0	0	0				Gummirevulu	2183					
0	0	0	0	0				Paramasingaram	2184					
0	0	0	0	0				Kondajatha	2185					
0	0	0	0	0				Bathunuru	2186					
0	0	0	0	0				Galikonda	2187					
0	0	0	0	0				Muddula Busikonda	2188					
0	0	0	0	0				Jampalova	2189					
0	0	0	0	0				S.Kothuru	2190					
0	0	0	0	0				Saprla	2191					
0	0	0	0	0				Lankapakalu	2192					

**Census of India 2011- Village Directory
Amenities and Land use (As on 2009)**

Name of District : Visakhapatnam

Location Code No.: 544

Name of Mandal Parishad : Gudem Kotha Veedhi

Location Code No.: 0525

Sl. No.	Name of Village	Location code no.	Total area of the village (in hectares rounded up to one decimal place)	Total population (2011 census)	Number of households (2011 census)	Number of educational amenities available (If not available within the village, the distance range code viz; a for < 5 Kms, b for 5-10 Kms and c for 10+ kms of nearest place where facility is available is given).										
						Pre-Primary school (PP)	Primary school (P)	Middle school (M)	Secondary School (S)	Senior Secondary school (SS)	Degree college of arts science & commerce (ASC)	Engineering college(EC)	Medical college (MC)	Management institute (MI)	Polytechnic (Pt)	
2193	Panasapalle	585446	0	131	31	c	1	b	b	c	c	c	c	c	c	
2194	Marripalem	585447	0	141	37	c	1	b	c	c	c	c	c	c	c	
2195	Munagarapalle	585448	22	321	79	c	1	c	c	c	c	c	c	c	c	
2196	Siribala	585449	31	477	129	c	1	c	c	c	c	c	c	c	c	
2197	Adagarapalle	585450	13	54	17	c	b	c	c	c	c	c	c	c	c	
2198	Jerrilakothuru	585451	124	300	75	c	1	b	b	c	c	c	c	c	c	
2199	Jerrila	585452	168	558	184	c	2	1	1	c	c	c	c	c	c	
2200	Gudiwada	585453	20	127	32	c	1	c	b	c	c	c	c	c	c	
2201	Mondigedda	585454	88	495	121	c	3	c	b	c	c	c	c	c	c	
2202	Nemmathotapalem	585455	0	246	60	c	1	c	c	c	c	c	c	c	c	
2203	Burugupakalu	585456	34	175	38	c	1	c	c	c	c	c	c	c	c	
2204	Kothawada	585457	109	220	53	c	1	c	c	c	c	c	c	c	c	
2205	Ginjangi	585458	96	854	216	c	1	c	c	c	c	c	c	c	c	
2206	Vanabalingam	585459	26	194	42	c	1	c	c	c	c	c	c	c	c	
2207	Gaigampalle	585460	37	161	39	c	b	b	b	c	c	c	c	c	c	
2208	Kondakichangi	585461	15	157	39	c	1	b	b	c	c	c	c	c	c	
2209	Lubbagunta	585462	32	253	57	c	1	b	b	c	c	c	c	c	c	
2210	Panasapalle	585463	34	171	39	c	1	b	b	c	c	c	c	c	c	
2211	Nittamamidi Palem	585464	19	241	56	c	1	a	a	c	c	c	c	c	c	
2212	Chintalapadu	585465	6	216	54	c	a	a	a	c	c	c	c	c	c	
2213	Vanthadapalle	585466	43	274	69	b	1	a	a	b	b	c	c	c	c	
2214	Veeravaram	585467	29	168	49	c	1	c	c	c	c	c	c	c	c	
2215	Kothapalem	585468	27	180	57	b	1	b	c	c	b	c	c	c	c	

**Census of India 2011- Village Directory
Amenities and Land use (As on 2009)**

Name of District : Visakhapatnam

Location Code No.: 544

Name of Mandal Parishad : Gudem Kotha Veedhi

Location Code No.: 0525

Number of educational amenities available (If not available within the village, the distance range code viz; a for <5 Kms, b for 5-10 Kms and c for 10+ kms of nearest place where facility is available is given).				Number of Medical Amenities available. (If not available within the village, the distance range code viz; a for < 5 Kms, b for 5-10 Kms and c for 10+ kms of nearest place where facility is available is given).										Name of Village	Sl. No.	
Vocational training school /ITI	Non-formal training centre (NFTC)	Special school for disabled (SSD)	Others (specify)	Community health centre (CHC)	Primary health centre (PHC)	Primary health sub centre (PHS)	Maternity and child welfare centre (MCW)	T. B. clinic (TBC)	Hospital-allopathic (HA)	Hospital-alternative medicine (HO)	Dispensary (D)	Veterinary hospital (VH)	Mobile health clinic (MHC)			Family welfare centre (FWC)
17	18	19	20	21	22	23	24	25	26	27	28	29	30	31	2	1
c	c	c		c	b	b	c	c	c	c	c	c	1	c	Panasapalle	2193
c	c	c		c	c	c	c	c	c	c	c	c	1	c	Marripalem	2194
c	c	c		c	c	c	c	c	c	c	c	c	1	c	Munagarapalle	2195
c	c	c		c	b	b	c	c	c	c	c	b	1	c	Siribala	2196
c	c	c		c	b	b	c	c	c	c	c	c	1	c	Adagarapalle	2197
c	c	c		c	1	a	c	c	c	c	c	c	c	c	Jerrilakothuru	2198
c	c	c		c	1	1	c	c	c	c	c	c	c	c	Jerrila	2199
c	c	c		a	a	a	c	c	c	c	c	b	1	c	Gudiwada	2200
c	c	c		c	a	1	c	c	c	c	c	1	c	c	Mondigedda	2201
c	c	c		c	c	b	c	c	c	c	c	b	1	c	Nemmathotapalem	2202
c	c	c		b	b	b	c	c	c	c	c	c	1	c	Burugupakalu	2203
c	c	c		b	b	b	c	c	c	c	c	c	1	c	Kothawada	2204
c	c	c		b	b	b	c	c	c	c	c	c	1	c	Ginjangi	2205
c	c	c		b	b	b	c	c	c	c	c	c	1	c	Vanabalingam	2206
c	c	c		c	b	c	c	c	c	c	c	c	1	c	Gaigampalle	2207
c	c	c		c	b	b	c	c	c	c	c	c	1	c	Kondakichangi	2208
c	c	c		c	b	c	c	c	c	c	c	c	1	c	Lubbugunta	2209
c	c	c		c	b	c	c	c	c	c	c	c	1	c	Panasapalle	2210
c	c	c		c	1	c	c	c	c	c	c	c	c	c	Nittamamidi Palem	2211
c	c	c		c	a	c	c	c	c	c	c	c	1	c	Chintalapadu	2212
b	c	c		b	a	a	c	c	c	c	c	b	1	c	Vanthadapalle	2213
c	c	c		c	c	c	c	c	c	c	c	c	1	c	Veeravaram	2214
b	c	c		b	b	b	c	c	c	c	c	c	1	c	Kothapalem	2215

**Census of India 2011- Village Directory
Amenities and Land use (As on 2009)**

Name of District : Visakhapatnam

Location Code No.: 544

Name of Mandal Parishad : Gudem Kotha Veedhi

Location Code No.: 0525

Sl. No.	Name of Village	Number of Non-Government Medical Amenities available.							Availability of drinking water - Yes / No								
		Charitable non Govt. hospital/Nursing home.	Medical practitioner with MBBS Degree	Medical practitioner with other degree	Medical practitioner with no degree	Traditional practitioner and faith healer	Medicine Shop	Others	Tap water (Treated/Untreated)	Well water (Covered / Uncovered well)	Hand Pump	Tube wells / Bore well	Spring	River / Canal	Tank / Pond / Lake	Others	
1	2	32	33	34	35	36	37	38	39	40	41	42	43	44	45	46	
2193	Panasapalle	0	0	0	0	0	0	1	Yes	Yes	No	No	No	No	No	No	
2194	Marripalem	0	0	0	0	0	0	0	No	No	Yes	No	Yes	No	No	No	
2195	Munagarapalle	0	0	0	0	0	0	0	Yes	No	No	No	Yes	No	No	No	
2196	Siribala	0	0	0	0	0	0	0	No	No	Yes	No	Yes	No	No	No	
2197	Adagarapalle	0	0	0	0	0	0	0	No	Yes	No	No	No	No	No	No	
2198	Jerrilakothuru	0	0	0	0	0	0	0	No	Yes	No	No	Yes	No	No	No	
2199	Jerrila	0	0	0	0	0	0	0	No	Yes	Yes	No	Yes	No	Yes	No	
2200	Gudiwada	0	0	0	0	0	0	1	No	No	Yes	No	Yes	No	No	No	
2201	Mondigedda	0	0	0	0	0	1	1	No	Yes	No	Yes	Yes	Yes	No	No	
2202	Nemmathotapalem	0	0	0	0	0	0	0	No	No	Yes	No	Yes	No	No	No	
2203	Burugupakalu	0	0	0	0	0	0	0	No	Yes	No	No	Yes	Yes	No	No	
2204	Kothawada	0	0	0	0	0	0	0	No	No	No	No	Yes	Yes	No	No	
2205	Ginjangi	0	0	0	0	0	0	0	No	Yes	No	No	Yes	Yes	No	No	
2206	Vanabalingam	0	0	0	0	0	0	0	No	Yes	No	No	No	Yes	No	No	
2207	Gaigampalle	0	0	0	0	0	0	0	No	Yes	No	No	Yes	No	No	No	
2208	Kondakichangi	0	0	0	0	0	0	0	No	Yes	No	No	Yes	No	No	No	
2209	Lubbagunta	0	0	0	0	0	0	0	No	Yes	No	No	Yes	No	No	No	
2210	Panasapalle	0	0	0	0	0	0	0	No	Yes	No	No	Yes	No	No	No	
2211	Nittamamidi Palem	0	0	0	0	0	0	0	No	Yes	Yes	No	Yes	No	No	No	
2212	Chintalapadu	0	0	0	0	0	0	0	No	No	No	No	Yes	No	No	No	
2213	Vanthadapalle	0	0	0	0	0	0	0	No	Yes	Yes	No	Yes	No	No	No	
2214	Veeravaram	0	0	0	0	0	0	0	No	Yes	No	Yes	No	Yes	Yes	No	
2215	Kothapalem	0	0	0	0	0	0	0	No	Yes	Yes	No	No	No	No	No	

**Census of India 2011- Village Directory
Amenities and Land use (As on 2009)**

Name of District : Visakhapatnam

Location Code No.: 544

Name of Mandal Parishad : Gudem Kotha Veedhi

Location Code No.: 0525

Availability of toilet & others Yes / No				Communication and transport facilities (If amenities available code -Yes is given except for Village Pin Code ,If not available within the village , the distance range code viz; a for < 5 Kms, b for 5-10 Kms and c for 10+ kms of nearest place where facility is available is given).									Name of Village	Sl. No.
Community toilet including bath.	Community toilet excluding bath.	Rural sanitary mart or sanitary hardware outlet available near the village.	Community bio- gas or recycle of waste for productive use.	Post office(PO)	Sub post office (SPO)	Post & Telegraph office (P&TO)	Village Pin Code	Telephones (Land lines)	Public call office (PCO)	Mobile phone coverage	Internet cafes/ Common service centre (CSC)			
47	48	49	50	51	52	53	54	55	56	57	58	2	1	
No	No	No	No	c	b	c	531133	c	c	b	c	Panasapalle	2193	
No	No	No	No	c	b	c	531133	c	c	b	c	Marripalem	2194	
No	No	No	No	c	b	c	531133	c	c	c	c	Munagarapalle	2195	
No	No	No	No	c	b	c	531133	c	c	c	c	Siribala	2196	
No	No	No	No	c	c	c	531133	c	c	c	c	Adagarapalle	2197	
No	No	No	No	c	a	c	531133	c	c	c	c	Jerrilakothuru	2198	
No	No	No	No	c	Yes	c	531133	c	c	c	c	Jerrila	2199	
No	No	No	No	c	a	c	531133	c	c	c	c	Gudiwada	2200	
No	No	No	No	c	a	c	531133	c	c	c	c	Mondigedda	2201	
No	No	No	No	c	b	c	531133	c	c	c	c	Nemmathotapalem	2202	
No	No	No	No	c	b	c	531133	c	c	c	c	Burugupakalu	2203	
No	No	No	No	c	b	c	531133	c	c	c	c	Kothawada	2204	
No	No	No	No	c	b	c	531133	c	c	c	c	Ginjangi	2205	
No	No	No	No	c	b	c	531133	c	c	c	c	Vanabalingam	2206	
No	No	No	No	c	b	c	531133	c	c	c	c	Gaigampalle	2207	
No	No	No	No	c	b	c	531133	c	c	c	c	Kondakichangi	2208	
No	No	No	No	c	b	c	531133	c	c	c	c	Lubbagunta	2209	
No	No	No	No	c	b	c	531133	c	c	c	c	Panasapalle	2210	
No	No	No	No	c	a	c	531133	c	c	c	c	Nittamamidi Palem	2211	
No	No	No	No	c	a	c	531133	c	c	c	c	Chintalapadu	2212	
No	No	No	No	c	a	c	531133	c	c	b	c	Vanthadapalle	2213	
No	No	No	No	c	a	c	531133	c	c	b	c	Veeravaram	2214	
No	No	No	No	c	b	c	531133	c	c	b	c	Kothapalem	2215	

**Census of India 2011- Village Directory
Amenities and Land use (As on 2009)**

Name of District : Visakhapatnam

Location Code No.: 544

Name of Mandal Parishad : Gudem Kotha Veedhi

Location Code No.: 0525

Sl. No.	Name of Village	Communication and transport facilities (If amenities available code -Yes is given except for Village Pin Code, If not available within the village, the distance range code viz; a for < 5 Kms, b for 5-10 Kms and c for 10+ kms of nearest place where facility is available is given).									
		Private courier facility	Bus service (Public & Private)	Railway stations	Auto/Modified Autos	Taxis and Vans	Tractors	Cycle-pulled rickshaws(Manual & Machine driven)	Carts driven by animals	Sea /River ferry service	
1	2	59	60	61	62	63	64	65	66	67	
2193	Panasapalle	c	b	c	c	b	b		c	c	
2194	Marripalem	c	b	c	c	b	b		c	c	
2195	Munagarapalle	c	Yes	c	c	b	c		c	c	
2196	Siribala	c	Yes	c	c	b	c		c	c	
2197	Adagarapalle	c	b	c	c	b	c		c	c	
2198	Jerrilakothuru	c	a	c	c	a	a		c	c	
2199	Jerrila	c	Yes	c	c	Yes	Yes		c	c	
2200	Gudiwada	c	a	c	c	a	a		c	c	
2201	Mondigedda	c	Yes	c	c	Yes	Yes		c	c	
2202	Nemmathotapalem	c	b	c	c	b	b		c	c	
2203	Burugupakalu	c	b	c	c	b	c		c	c	
2204	Kothawada	c	b	c	c	b	c		c	c	
2205	Ginjangi	c	b	c	c	c	b		c	c	
2206	Vanabalingam	c	b	c	c	b	c		c	c	
2207	Gaigampalle	c	b	c	c	b	b		c	c	
2208	Kondakichangi	c	b	c	c	b	b		c	c	
2209	Lubbagunta	c	b	c	c	b	b		c	c	
2210	Panasapalle	c	b	c	c	b	b		c	c	
2211	Nittamamidi Palem	c	a	c	c	b	c		c	c	
2212	Chintalapadu	c	a	c	c	a	a		c	c	
2213	Vanthadapalle	c	Yes	c	c	Yes	Yes		c	c	
2214	Veeravaram	c	a	c	c	a	c		c	c	
2215	Kothapalem	c	Yes	c	c	b	b		c	c	

**Census of India 2011- Village Directory
Amenities and Land use (As on 2009)**

Name of District : Visakhapatnam

Location Code No.: 544

Name of Mandal Parishad : Gudem Kotha Veedhi

Location Code No.: 0525

Village connected to highways,village roads, banks & credit societies (If amenities available code -Yes is given, If not available within the village , the distance range code viz; a for < 5 Kms, b for 5-10 Kms and c for 10+ kms of nearest place where facility is available is given).												Name of Village	Sl. No.
Connected to national highway(NH)	Connected to state highway(SH)	Connected to major district road (MDR)	Connected to others district road	Pucca roads	Kutchcha roads	Water bounded macadam(WBM) roads	Navigable waterway (river/canal)(NW)	Footpaths (FP)	Commercial & Co-operative Banks	ATM	Agricultural Credit Societies		
68	69	70	71	72	73	74	75	76	77	78	79	2	1
c	c	c	a	a	Yes	b		Yes	b	c	b	Panasapalle	2193
c	c	c	b	a	Yes	b		Yes	b	c	b	Marripalem	2194
c	c	c	b	b	Yes	b		Yes	c	c	c	Munagarapalle	2195
c	c	c	b	a	Yes	b		Yes	c	c	c	Siribala	2196
c	c	c	b	a	Yes	c		Yes	c	c	c	Adagarapalle	2197
c	c	c	b	a	Yes	b		Yes	c	c	c	Jerrilakothuru	2198
c	c	c	Yes	Yes	Yes	b		Yes	c	c	c	Jerrila	2199
c	c	c	Yes	b	Yes	b		Yes	c	c	c	Gudiwada	2200
c	c	c	a	a	Yes	b		Yes	c	c	c	Mondigedda	2201
c	c	c	b	b	Yes	b		Yes	c	c	c	Nemmathotapalem	2202
c	c	c	b	a	Yes	b		Yes	c	c	c	Burugupakalu	2203
c	c	c	b	a	Yes	b		Yes	c	c	c	Kothawada	2204
c	c	c	c	Yes	Yes	b		Yes	c	c	c	Ginjangi	2205
c	c	c	c	b	Yes	b		Yes	c	c	c	Vanabalingam	2206
c	c	c	c	a	Yes	b		Yes	c	c	c	Gaigampalle	2207
c	c	c	c	a	Yes	b		Yes	c	c	c	Kondakichangi	2208
c	c	c	c	b	Yes	b		Yes	c	c	c	Lubbagunta	2209
c	c	c	b	b	Yes	b		Yes	c	c	c	Panasapalle	2210
c	c	c	b	a	Yes	b		Yes	c	c	c	Nittamamidi Palem	2211
c	c	c	b	b	Yes	b		Yes	c	c	c	Chintalapadu	2212
c	c	c	Yes	a	Yes	b		Yes	b	b	c	Vanthadapalle	2213
c	c	c	Yes	b	Yes	b		Yes	c	c	a	Veeravaram	2214
c	c	c	Yes	b	Yes	b		Yes	b	b	c	Kothapalem	2215

**Census of India 2011- Village Directory
Amenities and Land use (As on 2009)**

Name of District : Visakhapatnam

Location Code No.: 544

Name of Mandal Parishad : Gudem Kotha Veedhi

Location Code No.: 0525

Sl. No.	Name of Village	Availability of miscellaneous facilities (If amenities available code -Yes is given, If not available within the village, the distance range code viz; a for < 5 Kms, b for 5-10 Kms and c for 10+ kms of nearest place where facility is available is given).									
		Self-Help Group (SHG)	Public distribution system (PDS) shop	Mandis / Regular market	Weekly Haat	Agricultural marketing society	Integrated Child Development Scheme (Nutritional Centres)	Anganwadi Centre (Nutritional Centres)	Others (Nutritional Centres)	ASHA (Accredited Social Health Activist)	Community centre with/without TV
1	2	80	81	82	83	84	85	86	87	88	89
2193	Panasapalle	Yes	Yes	c	b	c	Yes	Yes	Yes	Yes	c
2194	Marripalem	Yes	b	c	b	c	Yes	Yes	Yes	Yes	c
2195	Munagarapalle	Yes	a	c	c	c	Yes	Yes	Yes	Yes	c
2196	Siribala	Yes	Yes	c	c	c	Yes	Yes	Yes	Yes	c
2197	Adagarapalle	Yes	b	c	b	c	Yes	Yes	Yes	c	c
2198	Jerrilakothuru	Yes	a	c	c	c	Yes	Yes	Yes	Yes	c
2199	Jerrila	Yes	Yes	c	Yes	c	Yes	Yes	Yes	Yes	c
2200	Gudiwada	Yes	c	c	c	c	Yes	Yes	Yes	Yes	a
2201	Mondigedda	Yes	c	c	c	c	Yes	Yes	Yes	Yes	Yes
2202	Nemmathotapalem	Yes	b	c	b	c	Yes	Yes	Yes	Yes	c
2203	Burugupakalu	Yes	c	c	c	c	Yes	Yes	Yes	Yes	b
2204	Kothawada	Yes	b	b	c	c	Yes	Yes	Yes	Yes	b
2205	Ginjangi	Yes	b	c	b	c	Yes	Yes	Yes	Yes	c
2206	Vanabalingam	Yes	b	b	b	c	Yes	Yes	Yes	Yes	c
2207	Gaigampalle	Yes	b	c	b	c	Yes	Yes	Yes	c	c
2208	Kondakichangi	Yes	b	b	b	c	Yes	Yes	Yes	b	c
2209	Lubbagunta	Yes	b	b	b	c	Yes	Yes	Yes	b	c
2210	Panasapalle	Yes	b	c	b	c	Yes	Yes	Yes	b	c
2211	Nittamamidi Palem	Yes	a	c	a	c	Yes	Yes	Yes	a	c
2212	Chintalapadu	Yes	a	c	a	c	Yes	Yes	Yes	Yes	c
2213	Vanthadapalle	Yes	a	b	a	b	Yes	Yes	Yes	Yes	b
2214	Veeravaram	Yes	a	c	b	c	Yes	Yes	Yes	c	c
2215	Kothapalem	Yes	a	c	c	c	Yes	Yes	Yes	Yes	c

**Census of India 2011- Village Directory
Amenities and Land use (As on 2009)**

Name of District : Visakhapatnam

Location Code No.: 544

Name of Mandal Parishad : Gudem Kotha Veedhi

Location Code No.: 0525

Availability of miscellaneous facilities (If amenities available code -Yes is given, If not available within the village, the distance range code viz; a for < 5 Kms, b for 5-10 Kms and c for 10+ kms of nearest place where facility is available is given).								Availability of electricity (Yes/No)				Nearest Town		Name of Village	Sl. No.
Sports Field,	Sports Club / Recreation Centre	Cinema / Video Hall	Public Library	Public Reading Room	Newspaper Supply	Assembly Polling station	Birth & Death Registration Office	Power Supply for Domestic Use (ED)	Power Supply for Agricultural Use (EAG)	Power Supply for Commercial Use (EC)	Power Supply for All Uses (EA)	Name	Distance range code i.e. a for <5 Kms, b for 5-10 Kms and c for 10+ kms		
90	91	92	93	94	95	96	97	98	99	100	101	102	103	2	1
c	c	c	b	b	Yes	b	b	Yes	No	No	No	Anakapalle	c	Panasapalle	2193
c	c	c	c	c	Yes	b	b	Yes	No	No	No	Anakapalle	c	Marripalem	2194
c	c	c	c	c	Yes	b	b	Yes	No	No	No	Anakapalle	c	Munagarapalle	2195
c	c	c	c	c	Yes	b	b	Yes	No	No	No	Anakapalle	c	Siribala	2196
c	c	c	c	c	Yes	b	b	Yes	No	No	No	Anakapalle	c	Adagarapalle	2197
c	c	c	c	c	Yes	a	a	Yes	No	No	No	Anakapalle	c	Jerrilakothuru	2198
c	c	c	c	c	Yes	Yes	Yes	Yes	No	No	No	Anakapalle	c	Jerrila	2199
c	c	c	c	c	Yes	a	Yes	Yes	No	No	No	Anakapalle	c	Gudiwada	2200
c	c	c	c	c	Yes	Yes	Yes	Yes	No	Yes	No	Anakapalle	c	Mondigedda	2201
c	c	c	c	c	Yes	b	b	Yes	No	No	No	Anakapalle	c	Nemmathotapalem	2202
c	c	c	c	c	Yes	b	b	Yes	No	No	No	Anakapalle	c	Burugupakalu	2203
c	c	c	c	c	Yes	b	b	Yes	No	No	No	Anakapalle	c	Kothawada	2204
c	c	c	c	c	Yes	b	b	Yes	No	No	No	Anakapalle	c	Ginjangi	2205
c	c	c	c	c	Yes	b	b	Yes	No	No	No	Anakapalle	c	Vanabalingam	2206
c	c	c	c	c	Yes	b	b	Yes	No	No	No	Anakapalle	c	Gaigampalle	2207
c	c	c	c	c	Yes	b	b	Yes	No	No	No	Anakapalle	c	Kondakichangi	2208
c	c	c	c	c	Yes	b	b	Yes	No	No	No	Anakapalle	c	Lubbagunta	2209
c	c	c	c	c	Yes	b	b	Yes	No	No	No	Anakapalle	c	Panasapalle	2210
c	c	c	c	c	Yes	a	a	Yes	No	No	No	Anakapalle	c	Nittamamidi Palem	2211
c	c	c	c	c	Yes	a	a	Yes	No	No	No	Anakapalle	c	Chintalapadu	2212
c	c	c	b	b	Yes	a	a	Yes	No	No	No	Anakapalle	c	Vanthadapalle	2213
c	c	c	a	c	Yes	a	a	Yes	No	No	No	Anakapalle	c	Veeravaram	2214
c	c	c	b	c	Yes	a	a	Yes	No	No	No	Anakapalle	c	Kothapalem	2215

**Census of India 2011- Village Directory
Amenities and Land use (As on 2009)**

Name of District : Visakhapatnam

Location Code No.: 544

Name of Mandal Parishad : Gudem Kotha Veedhi

Location Code No.: 0525

Sl. No.	Name of Village	Land Use										
		Area under different types of land use (in hectares rounded up to one decimal place)										
		Forests	Area under Non-agricultural Uses	Barren and Un-cultivable land	Permanent Pastures and Other Grazing Lands	Land Under Miscellaneous Tree Crops etc.	Culturable Waste Land	Fallow lands other than current fallows	Current Fallows	Net Area Sown	Total Irrigated Land Area	Total Un-irrigated Land Area
1	2	104	105	106	107	108	109	110	111	112	113	114
2193	Panasapalle	0	0	0	0	0	0	0	0	0	0	0
2194	Marripalem	0	0	0	0	0	0	0	0	0	0	0
2195	Munagarapalle	0	0	0	0	0	0	0	0	22	0	22
2196	Siribala	0	31	0	0	0	0	0	0	0	0	0
2197	Adagarapalle	0	0	0	0	13	0	0	0	0	0	0
2198	Jerrilakothuru	0	55.3	43.2	25.5	0	0	0	0	0	0	0
2199	Jerrila	0	76.3	91.7	0	0	0	0	0	0	0	0
2200	Gudiwada	0	0	0	0	20	0	0	0	0	0	0
2201	Mondigedda	0	24.2	31.3	32.5	0	0	0	0	0	0	0
2202	Nemmathotapalem	0	0	0	0	0	0	0	0	0	0	0
2203	Burugupakalu	0	13	10.9	10.1	0	0	0	0	0	0	0
2204	Kothawada	0	45.5	38.9	24.6	0	0	0	0	0	0	0
2205	Ginjangi	0	37.3	27.6	31.1	0	0	0	0	0	0	0
2206	Vanabalingam	0	1	24.2	0.8	0	0	0	0	0	0	0
2207	Gaigampalle	0	2	12.3	18.3	4.4	0	0	0	0	0	0
2208	Kondakichangi	0	15	0	0	0	0	0	0	0	0	0
2209	Lubbagunta	0	15.3	12.4	4.3	0	0	0	0	0	0	0
2210	Panasapalle	0	11.7	13.6	8.7	0	0	0	0	0	0	0
2211	Nittamamidi Palem	0	0	0	9	0	0	0	0	10	0	10
2212	Chintalapadu	0	0.3	0	0	0	0.7	5	0	0	0	5
2213	Vanthadapalle	0	43	0	0	0	0	0	0	0	0	0
2214	Veeravaram	0	10.6	0	0	0	18.4	0	0	0	0	0
2215	Kothapalem	0	19.4	7.6	0	0	0	0	0	0	0	0

**Census of India 2011- Village Directory
Amenities and Land use (As on 2009)**

Name of District : Visakhapatnam

Location Code No.: 544

Name of Mandal Parishad : Gudem Kotha Veedhi

Location Code No.: 0525

Land Use					Name of three most important commodities manufactured			Name of Village	Sl. No.					
Area irrigated by source (in hectare).					First	Second	Third							
Canals (C)	Wells/Tube-wells(W/TW)	Tanks/Lakes(T/L)	Water Falls(WF)	Others(O)				115	116	117	118	119	120	121
0	0	0	0	0									Panasapalle	2193
0	0	0	0	0									Marripalem	2194
0	0	0	0	0									Munagarapalle	2195
0	0	0	0	0									Siribala	2196
0	0	0	0	0									Adagarapalle	2197
0	0	0	0	0									Jerrilakothuru	2198
0	0	0	0	0									Jerrila	2199
0	0	0	0	0									Gudiwada	2200
0	0	0	0	0									Mondigedda	2201
0	0	0	0	0									Nemmathotapalem	2202
0	0	0	0	0									Burugupakalu	2203
0	0	0	0	0									Kothawada	2204
0	0	0	0	0									Ginjangi	2205
0	0	0	0	0									Vanabalingam	2206
0	0	0	0	0									Gaigampalle	2207
0	0	0	0	0									Kondakichangi	2208
0	0	0	0	0									Lubbagunta	2209
0	0	0	0	0									Panasapalle	2210
0	0	0	0	0									Nittamamidi Palem	2211
0	0	0	0	0									Chintalapadu	2212
0	0	0	0	0									Vanthadapalle	2213
0	0	0	0	0									Veeravaram	2214
0	0	0	0	0									Kothapalem	2215

**Census of India 2011- Village Directory
Amenities and Land use (As on 2009)**

Name of District : Visakhapatnam

Location Code No.: 544

Name of Mandal Parishad : Gudem Kotha Veedhi

Location Code No.: 0525

Sl. No.	Name of Village	Location code no.	Total area of the village (in hectares rounded up to one decimal place)	Total population (2011 census)	Number of households (2011 census)	Number of educational amenities available (If not available within the village, the distance range code viz; a for < 5 Kms, b for 5-10 Kms and c for 10+ kms of nearest place where facility is available is given).									
						Pre-Primary school (PP)	Primary school (P)	Middle school (M)	Secondary School (S)	Senior Secondary school (SS)	Degree college of arts science & commerce (ASC)	Engineering college(EC)	Medical college (MC)	Management institute (MI)	Polytechnic (Pt)
2216	Vanchula	585469	249	1049	269	b	1	b	b	c	b	c	c	c	c
2217	Kondawada	585470	27	51	13	c	a	c	c	c	c	c	c	c	c
2218	Korapalle	585471	28	207	54	a	2	a	c	c	c	c	c	c	c
2219	Panasalapadu	585472	0	128	27	c	a	c	c	c	c	c	c	c	c
2220	Cherapalle	585473	195	126	20	c	1	c	c	c	c	c	c	c	c
2221	Gondipalle	585474	27	374	96	b	1	a	a	a	c	c	c	c	c
2222	Kothapalle	585475	80	417	104	b	1	a	a	a	c	c	c	c	c
2223	Boddamanupakalu	585476	0	0	0										
2224	Boddamanupakalu	585477	6	775	167	c	1	b	b	b	c	c	c	c	c
2225	Gudem Patha Veedhi	585478	31	247	57	c	1	1	b	a	c	c	c	c	c
2226	Agraharam	585479	12	534	111	c	1	1	c	c	c	c	c	c	c
2227	Vadamamidi	585480	2	105	22	c	1	b	b	b	c	c	c	c	c
2228	Boddamamidi	585481	0	0	0										
2229	Kunkkumpudi	585482	0	166	47	c	1	a	a	a	c	c	c	c	c
2230	Gummalagondi	585483	56	217	50	c	1	b	b	b	c	c	c	c	c
2231	Teemulabanda	585484	0	216	55	c	1	a	a	a	c	c	c	c	c
2232	Pujaripakalu	585485	120	798	198	c	2	1	1	a	c	c	c	c	c
2233	Gudem Kotha Veedhi	585486	287	1845	204	c	5	1	1	1	c	c	c	c	c
2234	Kampamanupakalu	585487	9	360	88	c	1	a	a	a	c	c	c	c	c
2235	Etarobbulu	585488	42	424	101	b	1	b	b	b	b	c	c	c	c
2236	Busulu	585489	33	97	23	c	1	c	c	c	c	c	c	c	c
2237	Pedapadu	585490	0	122	27	c	1	c	b	b	c	c	c	c	c

**Census of India 2011- Village Directory
Amenities and Land use (As on 2009)**

Name of District : Visakhapatnam

Location Code No.: 544

Name of Mandal Parishad : Gudem Kotha Veedhi

Location Code No.: 0525

Number of educational amenities available (If not available within the village, the distance range code viz; a for <5 Kms, b for 5-10 Kms and c for 10+ kms of nearest place where facility is available is given).				Number of Medical Amenities available. (If not available within the village, the distance range code viz; a for < 5 Kms, b for 5-10 Kms and c for 10+ kms of nearest place where facility is available is given).										Name of Village	Sl. No.	
Vocational training school /ITI	Non-formal training centre (NFTC)	Special school for disabled (SSD)	Others (specify)	Community health centre (CHC)	Primary health centre (PHC)	Primary health sub centre (PHS)	Maternity and child welfare centre (MCW)	T. B. clinic (TBC)	Hospital-allopathic (HA)	Hospital-alternative medicine (HO)	Dispensary (D)	Veterinary hospital (VH)	Mobile health clinic (MHC)			Family welfare centre (FWC)
17	18	19	20	21	22	23	24	25	26	27	28	29	30	31	2	1
b	c	c		b	b	b	c	c	c	c	c	b	1	c	Vanchula	2216
c	c	c		c	c	b	c	c	c	c	c	c	1	c	Kondawada	2217
c	c	c		c	a	a	c	c	c	c	c	c	1	c	Korapalle	2218
c	c	c		c	c	c	c	c	c	c	c	c	1	c	Panasalapadu	2219
c	c	c		c	c	c	c	c	c	c	c	c	1	c	Cherapalle	2220
c	c	c		c	a	a	c	c	c	c	c	c	1	c	Gondipalle	2221
c	c	c		c	a	a	c	c	c	c	c	c	1	c	Kothapalle	2222
															Boddamanupakalu	2223
c	c	c		c	b	c	c	c	c	c	c	c	1	c	Boddamanupakalu	2224
c	c	c		c	a	c	c	c	c	c	c	c	1	c	Gudem Patha Veedhi	2225
c	c	c		c	c	c	c	c	c	c	c	c	1	c	Agraharam	2226
c	c	c		c	b	c	c	c	c	c	c	c	1	c	Vadamamidi	2227
															Boddamamidi	2228
c	c	c		c	a	a	c	c	c	c	c	c	1	c	Kunkkumpudi	2229
c	c	c		c	b	b	c	c	c	c	c	c	1	c	Gummalagondi	2230
c	c	c		c	a	a	c	c	c	c	c	c	1	c	Teemulabanda	2231
c	c	c		c	1	a	c	c	c	c	c	c	c	c	Pujaripakalu	2232
c	c	c		c	1	1	c	c	c	c	c	c	c	c	Gudem Kotha Veedhi	2233
c	c	c		c	a	a	c	c	c	c	c	c	1	c	Kampamanupakalu	2234
c	c	c		c	b	c	c	c	c	c	c	c	1	c	Etarobbulu	2235
c	c	c		c	c	c	c	c	c	c	c	c	1	c	Busulu	2236
c	c	c		c	c	c	c	c	c	c	c	c	1	c	Pedapadu	2237

**Census of India 2011- Village Directory
Amenities and Land use (As on 2009)**

Name of District : Visakhapatnam

Location Code No.: 544

Name of Mandal Parishad : Gudem Kotha Veedhi

Location Code No.: 0525

Sl. No.	Name of Village	Number of Non-Government Medical Amenities available.							Availability of drinking water - Yes / No								
		Charitable non Govt. hospital/Nursing home.	Medical practitioner with MBBS Degree	Medical practitioner with other degree	Medical practitioner with no degree	Traditional practitioner and faith healer	Medicine Shop	Others	Tap water (Treated/Untreated)	Well water (Covered / Uncovered well)	Hand Pump	Tube wells / Bore well	Spring	River / Canal	Tank / Pond / Lake	Others	
1	2	32	33	34	35	36	37	38	39	40	41	42	43	44	45	46	
2216	Vanchula	0	0	0	0	0	0	0	No	Yes	Yes	No	No	No	No	No	
2217	Kondawada	0	0	0	0	0	0	0	No	No	No	No	Yes	No	No	No	
2218	Korapalle	0	0	0	0	0	0	0	No	No	Yes	No	No	Yes	Yes	No	
2219	Panasalapadu	0	0	0	0	0	0	0	No	No	Yes	No	No	Yes	Yes	No	
2220	Cherapalle	0	0	0	0	0	0	0	No	No	No	No	Yes	No	No	No	
2221	Gondipalle	0	0	0	0	0	0	0	Yes	No	No	No	Yes	No	No	No	
2222	Kothapalle	0	0	0	0	0	0	0	Yes	No	Yes	No	Yes	No	No	No	
2223	Boddamanupakalu																
2224	Boddamanupakalu	0	0	0	0	0	0	0	No	No	Yes	No	Yes	No	No	No	
2225	Gudem Patha Veedhi	0	0	0	0	0	0	0	Yes	Yes	No	No	Yes	No	Yes	No	
2226	Agraharam	0	0	0	0	0	0	0	Yes	No	Yes	No	No	No	No	No	
2227	Vadamamidi	0	0	0	0	0	1	0	Yes	No	Yes	No	No	No	No	No	
2228	Boddamamidi																
2229	Kunkkumpudi	0	0	0	0	0	0	0	Yes	No	Yes	No	Yes	No	No	No	
2230	Gummalagondi	0	0	0	0	0	0	0	No	No	Yes	No	Yes	No	No	No	
2231	Teemulabanda	0	0	0	0	0	0	0	No	Yes	No	No	Yes	No	Yes	No	
2232	Pujaripakalu	0	0	0	0	0	0	0	Yes	Yes	No	No	Yes	No	Yes	No	
2233	Gudem Kotha Veedhi	0	0	0	0	0	0	0	Yes	Yes	No	No	Yes	No	Yes	No	
2234	Kampamanupakalu	0	0	0	0	0	0	0	Yes	No	No	No	Yes	No	No	No	
2235	Etarobbulu	0	0	0	0	0	0	0	No	Yes	No	No	Yes	No	No	No	
2236	Busulu	0	0	0	0	0	0	0	No	No	No	No	Yes	Yes	No	No	
2237	Pedapadu	0	0	0	0	0	0	0	No	Yes	No	No	Yes	No	No	No	

**Census of India 2011- Village Directory
Amenities and Land use (As on 2009)**

Name of District : Visakhapatnam

Location Code No.: 544

Name of Mandal Parishad : Gudem Kotha Veedhi

Location Code No.: 0525

Availability of toilet & others Yes / No				Communication and transport facilities (If amenities available code -Yes is given except for Village Pin Code ,If not available within the village , the distance range code viz; a for < 5 Kms, b for 5-10 Kms and c for 10+ kms of nearest place where facility is available is given).								Name of Village	Sl. No.
Community toilet including bath.	Community toilet excluding bath.	Rural sanitary mart or sanitary hardware outlet available near the village.	Community bio- gas or recycle of waste for productive use.	Post office(PO)	Sub post office (SPO)	Post & Telegraph office (P&TO)	Village Pin Code	Telephones (Land lines)	Public call office (PCO)	Mobile phone coverage	Internet cafes/ Common service centre (CSC)		
47	48	49	50	51	52	53	54	55	56	57	58	2	1
No	No	No	No	c	Yes	c	531133	b	b	b	c	Vanchula	2216
No	No	No	No	c	c	c	531133	c	c	c	c	Kondawada	2217
No	No	No	No	c	a	c	531133	c	c	b	c	Korapalle	2218
No	No	No	No	c	c	c	531133	c	c	c	c	Panasalapadu	2219
No	No	No	No	c	b	c	531133	c	c	c	c	Cherapalle	2220
No	No	No	No	c	a	c	531133	c	c	a	c	Gondipalle	2221
No	No	No	No	c	a	c	531133	c	c	a	c	Kothapalle	2222
												Boddamanupakalu	2223
No	No	No	No	c	b	c	531133	c	c	b	c	Boddamanupakalu	2224
No	No	No	No	c	a	c	531133	c	c	a	c	Gudem Patha Veedhi	2225
No	No	No	No	c	c	c	531133	c	c	c	c	Agraharam	2226
No	No	No	No	c	b	c	531133	c	c	c	c	Vadamamidi	2227
												Boddamamidi	2228
No	No	No	No	c	a	c	531133	c	c	a	c	Kunkkumpudi	2229
No	No	No	No	c	b	c	531133	c	c	b	c	Gummalagondi	2230
No	No	No	No	c	a	c	531133	c	c	a	c	Teemulabanda	2231
No	No	No	No	c	a	c	531133	c	c	a	c	Pujaripakalu	2232
No	No	No	No	c	a	c	531133	c	c	a	c	Gudem Kotha Veedhi	2233
No	No	No	No	c	a	c	531133	c	c	c	c	Kampamanupakalu	2234
No	No	No	No	c	b	c	531133	b	b	b	c	Etarobbulu	2235
No	No	No	No	c	c	c	531133	c	c	c	c	Busulu	2236
No	No	No	No	c	c	c	531133	c	c	c	c	Pedapadu	2237

**Census of India 2011- Village Directory
Amenities and Land use (As on 2009)**

Name of District : Visakhapatnam

Location Code No.: 544

Name of Mandal Parishad : Gudem Kotha Veedhi

Location Code No.: 0525

Sl. No.	Name of Village	Communication and transport facilities (If amenities available code -Yes is given except for Village Pin Code, If not available within the village, the distance range code viz; a for < 5 Kms, b for 5-10 Kms and c for 10+ kms of nearest place where facility is available is given).									
		Private courier facility	Bus service (Public & Private)	Railway stations	Auto/Modified Autos	Taxis and Vans	Tractors	Cycle-pulled rickshaws(Manual & Machine driven)	Carts driven by animals	Sea /River ferry service	
1	2	59	60	61	62	63	64	65	66	67	
2216	Vanchula	c	Yes	c	c	b	b		c	c	
2217	Kondawada	c	b	c	c	c	c		c	c	
2218	Korapalle	c	a	c	c	c	a		c	c	
2219	Panasalapadu	c	c	c	c	c	c		c	c	
2220	Cherapalle	c	a	c	c	c	c		c	c	
2221	Gondipalle	c	a	c	c	a	a		c	c	
2222	Kothapalle	c	a	c	c	a	a		c	c	
2223	Boddamanupakalu										
2224	Boddamanupakalu	c	b	c	c	b	b		c	c	
2225	Gudem Patha Veedhi	c	Yes	c	c	b	c		c	c	
2226	Agraharam	c	a	c	c	a	c		c	c	
2227	Vadamamidi	c	b	c	c	Yes	b		c	c	
2228	Boddamamidi										
2229	Kunkkumpudi	c	a	c	c	a	a		c	c	
2230	Gummalagondi	c	b	c	c	b	b		c	c	
2231	Teemulabanda	c	Yes	c	c	b	c		c	c	
2232	Pujaripakalu	c	Yes	c	c	b	c		c	c	
2233	Gudem Kotha Veedhi	c	Yes	c	c	c	c		c	c	
2234	Kampamanupakalu	c	b	c	c	b	c		c	c	
2235	Etarobbulu	c	b	c	c	b	b		c	c	
2236	Busulu	c	c	c	c	c	c		c	c	
2237	Pedapadu	c	c	c	c	c	c		c	c	

**Census of India 2011- Village Directory
Amenities and Land use (As on 2009)**

Name of District : Visakhapatnam

Location Code No.: 544

Name of Mandal Parishad : Gudem Kotha Veedhi

Location Code No.: 0525

Village connected to highways,village roads, banks & credit societies (If amenities available code -Yes is given, If not available within the village , the distance range code viz; a for < 5 Kms, b for 5-10 Kms and c for 10+ kms of nearest place where facility is available is given).												Name of Village	Sl. No.
Connected to national highway(NH)	Connected to state highway(SH)	Connected to major district road (MDR)	Connected to others district road	Pucca roads	Kutchcha roads	Water bounded macadam(WBM) roads	Navigable waterway (river/canal)(NW)	Footpaths (FP)	Commercial & Co-operative Banks	ATM	Agricultural Credit Societies		
68	69	70	71	72	73	74	75	76	77	78	79	2	1
c	c	c	a	Yes	Yes	b		Yes	b	b	c	Vanchula	2216
c	c	c	b	a	Yes	c		Yes	c	c	c	Kondawada	2217
c	c	c	b	b	Yes	b		Yes	b	c	b	Korapalle	2218
c	c	c	c	b	Yes	b		Yes	c	c	c	Panasalapadu	2219
c	c	c	b	b	Yes	b		Yes	c	c	c	Cherapalle	2220
c	c	c	a	a	Yes	b		Yes	a	c	a	Gondipalle	2221
c	c	b	Yes	a	Yes	b		Yes	a	c	a	Kothapalle	2222
												Boddamanupakalu	2223
c	c	b	Yes	Yes	Yes	b		Yes	a	c	a	Boddamanupakalu	2224
c	c	Yes	Yes	a	Yes	Yes		Yes	a	c	a	Gudem Patha Veedhi	2225
c	c	b	b	Yes	Yes	b		Yes	c	c	c	Agraharam	2226
c	c	b	b	b	Yes	b		Yes	b	c	b	Vadamamidi	2227
												Boddamamidi	2228
c	c	b	a	b	Yes	b		Yes	a	c	a	Kunkkumpudi	2229
c	c	a	a	a	Yes	b		Yes	b	c	b	Gummalagondi	2230
c	c	Yes	Yes	b	Yes	Yes		Yes	a	c	a	Teemulabanda	2231
c	c	Yes	Yes	Yes	Yes	Yes		Yes	a	c	a	Pujaripakalu	2232
c	c	Yes	Yes	Yes	Yes	Yes		Yes	c	c	Yes	Gudem Kotha Veedhi	2233
c	c	a	a	b	Yes	b		Yes	a	c	a	Kampamanupakalu	2234
c	c	b	a	b	Yes	b		Yes	b	c	b	Etarobbulu	2235
c	c	b	b	b	Yes	c		Yes	c	c	c	Busulu	2236
c	c	b	a	b	Yes	b		Yes	c	c	c	Pedapadu	2237

**Census of India 2011- Village Directory
Amenities and Land use (As on 2009)**

Name of District : Visakhapatnam

Location Code No.: 544

Name of Mandal Parishad : Gudem Kotha Veedhi

Location Code No.: 0525

Sl. No.	Name of Village	Availability of miscellaneous facilities (If amenities available code -Yes is given, If not available within the village, the distance range code viz; a for < 5 Kms, b for 5-10 Kms and c for 10+ kms of nearest place where facility is available is given).									
		Self-Help Group (SHG)	Public distribution system (PDS) shop	Mandis / Regular market	Weekly Haat	Agricultural marketing society	Integrated Child Development Scheme (Nutritional Centres)	Anganwadi Centre (Nutritional Centres)	Others (Nutritional Centres)	ASHA (Accredited Social Health Activist)	Community centre with/without TV
1	2	80	81	82	83	84	85	86	87	88	89
2216	Vanchula	Yes	Yes	b	b	b	Yes	Yes	Yes	Yes	b
2217	Kondawada	Yes	b	c	c	c	Yes	b	Yes	c	c
2218	Korapalle	Yes	a	c	a	c	Yes	Yes	Yes	Yes	c
2219	Panasalapadu	Yes	c	c	c	c	Yes	Yes	Yes	c	c
2220	Cherapalle	Yes	a	c	c	c	Yes	Yes	Yes	Yes	c
2221	Gondipalle	Yes	Yes	c	a	a	Yes	Yes	Yes	Yes	c
2222	Kothapalle	Yes	a	c	a	c	Yes	Yes	Yes	Yes	c
2223	Boddamanupakalu										
2224	Boddamanupakalu	Yes	b	c	b	c	Yes	Yes	Yes	Yes	c
2225	Gudem Patha Veedhi	Yes	a	c	a	c	Yes	Yes	Yes	Yes	a
2226	Agraharam	Yes	Yes	c	c	c	Yes	Yes	Yes	Yes	c
2227	Vadamamidi	Yes	Yes	c	b	b	Yes	Yes	Yes	Yes	c
2228	Boddamamidi										
2229	Kunkkumpudi	Yes	Yes	c	a	c	Yes	Yes	Yes	Yes	c
2230	Gummalagondi	Yes	b	c	b	c	Yes	Yes	Yes	Yes	c
2231	Teemulabanda	Yes	a	c	a	c	Yes	Yes	Yes	Yes	c
2232	Pujaripakalu	Yes	a	c	a	c	Yes	Yes	Yes	Yes	Yes
2233	Gudem Kotha Veedhi	Yes	a	Yes	Yes	c	Yes	Yes	Yes	Yes	Yes
2234	Kampamanupakalu	Yes	Yes	c	a	c	Yes	Yes	Yes	Yes	c
2235	Etarobbulu	Yes	b	b	b	b	Yes	Yes	Yes	Yes	c
2236	Busulu	Yes	c	c	c	c	Yes	Yes	Yes	c	c
2237	Pedapadu	Yes	c	c	c	c	Yes	Yes	Yes	Yes	c

**Census of India 2011- Village Directory
Amenities and Land use (As on 2009)**

Name of District : Visakhapatnam

Location Code No.: 544

Name of Mandal Parishad : Gudem Kotha Veedhi

Location Code No.: 0525

Availability of miscellaneous facilities (If amenities available code -Yes is given, If not available within the village, the distance range code viz; a for < 5 Kms, b for 5-10 Kms and c for 10+ kms of nearest place where facility is available is given).								Availability of electricity (Yes/No)				Nearest Town		Name of Village	Sl. No.
Sports Field,	Sports Club / Recreation Centre	Cinema / Video Hall	Public Library	Public Reading Room	Newspaper Supply	Assembly Polling station	Birth & Death Registration Office	Power Supply for Domestic Use (ED)	Power Supply for Agricultural Use (EAG)	Power Supply for Commercial Use (EC)	Power Supply for All Uses (EA)	Name	Distance range code i.e. a for <5 Kms, b for 5-10 Kms and c for 10+ kms		
90	91	92	93	94	95	96	97	98	99	100	101	102	103	2	1
c	c	b	b	b	Yes	a	a	Yes	No	No	No	Anakapalle	c	Vanchula	2216
c	c	c	c	c	Yes	b	b	Yes	No	No	No	Anakapalle	c	Kondawada	2217
c	c	c	c	c	Yes	a	a	Yes	No	No	No	Anakapalle	c	Korapalle	2218
c	c	c	c	c	Yes	c	c	Yes	No	No	No	Anakapalle	c	Panasalapadu	2219
c	c	c	c	c	Yes	b	b	Yes	No	No	No	Anakapalle	c	Cherapalle	2220
c	c	c	a	a	Yes	a	a	Yes	No	No	No	Anakapalle	c	Gondipalle	2221
c	c	c	a	a	Yes	a	a	Yes	No	No	No	Anakapalle	c	Kothapalle	2222
												Anakapalle	c	Boddamanupakalu	2223
c	c	c	c	c	Yes	b	b	Yes	No	No	No	Anakapalle	c	Boddamanupakalu	2224
c	c	c	c	c	Yes	a	a	Yes	No	No	No	Anakapalle	c	Gudem Patha Veedhi	2225
c	c	c	c	c	Yes	c	c	Yes	No	No	No	Anakapalle	c	Agraharam	2226
c	c	c	b	b	Yes	b	b	Yes	No	No	No	Anakapalle	c	Vadamamidi	2227
												Anakapalle	c	Boddamamidi	2228
c	c	c	a	a	Yes	a	a	Yes	No	No	No	Anakapalle	c	Kunkkumpudi	2229
c	c	c	b	b	Yes	b	b	Yes	No	No	No	Anakapalle	c	Gummalagondi	2230
c	c	c	a	c	Yes	a	a	Yes	No	No	No	Anakapalle	c	Teemulabanda	2231
c	c	c	c	c	Yes	a	a	Yes	No	No	No	Anakapalle	c	Pujaripakalu	2232
c	c	Yes	Yes	Yes	Yes	Yes	Yes	Yes	No	No	No	Anakapalle	c	Gudem Kotha Veedhi	2233
c	c	c	a	a	Yes	a	a	Yes	No	No	No	Anakapalle	c	Kampamanupakalu	2234
c	c	c	b	b	Yes	b	Yes	Yes	No	No	No	Anakapalle	c	Etarobbulu	2235
c	c	c	c	c	Yes	c	Yes	Yes	No	No	No	Anakapalle	c	Busulu	2236
c	c	c	c	c	Yes	c	Yes	Yes	No	No	No	Anakapalle	c	Pedapadu	2237

**Census of India 2011- Village Directory
Amenities and Land use (As on 2009)**

Name of District : Visakhapatnam

Location Code No.: 544

Name of Mandal Parishad : Gudem Kotha Veedhi

Location Code No.: 0525

Sl. No.	Name of Village	Land Use										
		Area under different types of land use (in hectares rounded up to one decimal place)										
		Forests	Area under Non-agricultural Uses	Barren and Un-cultivable land	Permanent Pastures and Other Grazing Lands	Land Under Miscellaneous Tree Crops etc.	Culturable Waste Land	Fallow lands other than current fallows	Current Fallows	Net Area Sown	Total Irrigated Land Area	Total Un-irrigated Land Area
1	2	104	105	106	107	108	109	110	111	112	113	114
2216	Vanchula	0	101.9	87.6	59.5	0	0	0	0	0	0	0
2217	Kondawada	0	0.6	0	0	0	0	0	0	26.4	0	26.4
2218	Korapalle	0	7	0.6	0	0	0	0	20.2	0.2	0.2	20.2
2219	Panasalapadu	0	0	0	0	0	0	0	0	0	0	0
2220	Cherapalle	0	73.2	41.2	47.6	33	0	0	0	0	0	0
2221	Gondipalle	0	26.8	0	0	0	0	0	0	0.2	0.2	0
2222	Kothapalle	0	60	0	0	0	0	0	0	20	20	0
2223	Boddamanupakalu	0	0	0	0	0	0	0	0	0	0	0
2224	Boddamanupakalu	0	6	0	0	0	0	0	0	0	0	0
2225	Gudem Patha Veedhi	0	21.4	9.6	0	0	0	0	0	0	0	0
2226	Agraharam	0	4.2	5.2	2.6	0	0	0	0	0	0	0
2227	Vadamamidi	0	2	0	0	0	0	0	0	0	0	0
2228	Boddamamidi	0	0	0	0	0	0	0	0	0	0	0
2229	Kunkkumpudi	0	0	0	0	0	0	0	0	0	0	0
2230	Gummalagondi	0	0	0	0	0	24	0	0	32	32	0
2231	Teemulabanda	0	0	0	0	0	0	0	0	0	0	0
2232	Pujaripakalu	0	101	0	0	0	0	0	0	19	0	19
2233	Gudem Kotha Veedhi	0	98.9	87.2	48	52.9	0	0	0	0	0	0
2234	Kampamanupakalu	0	0	0	0	0	9	0	0	0	0	0
2235	Etarobbulu	0	0	0	0	0	0	0	0	42	0	42
2236	Busulu	0	32	1	0	0	0	0	0	0	0	0
2237	Pedapadu	0	0	0	0	0	0	0	0	0	0	0

**Census of India 2011- Village Directory
Amenities and Land use (As on 2009)**

Name of District : Visakhapatnam

Location Code No.: 544

Name of Mandal Parishad : Gudem Kotha Veedhi

Location Code No.: 0525

Land Use					Name of three most important commodities manufactured			Name of Village	Sl. No.
Area irrigated by source (in hectare).					First	Second	Third		
Canals (C)	Wells/Tube-wells(W/TW)	Tanks/Lakes(T/L)	Water Falls(WF)	Others(O)					
115	116	117	118	119	120	121	122	2	1
0	0	0	0	0				Vanchula	2216
0	0	0	0	0				Kondawada	2217
0	0	0	0	0.2				Korapalle	2218
0	0	0	0	0				Panasalapadu	2219
0	0	0	0	0				Cherapalle	2220
0	0	0	0	0.2				Gondipalle	2221
0	0	0	0	20				Kothapalle	2222
0	0	0	0	0				Boddamanupakalu	2223
0	0	0	0	0				Boddamanupakalu	2224
0	0	0	0	0				Gudem Patha Veedhi	2225
0	0	0	0	0				Agraharam	2226
0	0	0	0	0				Vadamamidi	2227
0	0	0	0	0				Boddamamidi	2228
0	0	0	0	0				Kunkkumpudi	2229
0	0	0	0	32				Gummalagondi	2230
0	0	0	0	0				Teemulabanda	2231
0	0	0	0	0				Pujaripakalu	2232
0	0	0	0	0				Gudem Kotha Veedhi	2233
0	0	0	0	0				Kampamanupakalu	2234
0	0	0	0	0				Etarobbulu	2235
0	0	0	0	0				Busulu	2236
0	0	0	0	0				Pedapadu	2237

**Census of India 2011- Village Directory
Amenities and Land use (As on 2009)**

Name of District : Visakhapatnam

Location Code No.: 544

Name of Mandal Parishad : Gudem Kotha Veedhi

Location Code No.: 0525

Sl. No.	Name of Village	Location code no.	Total area of the village (in hectares rounded up to one decimal place)	Total population (2011 census)	Number of households (2011 census)	Number of educational amenities available (If not available within the village, the distance range code viz; a for < 5 Kms, b for 5-10 Kms and c for 10+ kms of nearest place where facility is available is given).									
						Pre-Primary school (PP)	Primary school (P)	Middle school (M)	Secondary School (S)	Senior Secondary school (SS)	Degree college of arts science & commerce (ASC)	Engineering college(EC)	Medical college (MC)	Management institute (MI)	Polytechnic (Pt)
2238	Sagulu	585491	48	155	41	c	1	c	c	c	c	c	c	c	c
2239	Lakkavaram	585492	27	314	70	c	1	c	c	c	c	c	c	c	c
2240	Patha Yerragedda	585493	0	214	48	c	1	c	c	b	c	c	c	c	c
2241	Yerracheruvulu	585494	302	449	124	c	4	c	c	c	c	c	c	c	c
2242	Badasallu	585495	1	134	32	c	1	c	c	c	c	c	c	c	c
2243	Dokuluru	585496	142	196	47	c	1	a	b	c	c	c	c	c	c
2244	Kokkitapadu	585497	115	123	32	c	1	a	b	c	c	c	c	c	c
2245	Rampulu	585498	265	1020	245	c	2	1	b	c	c	c	c	c	c
2246	Chaparathipalem	585499	371	761	224	c	1	a	b	c	c	c	c	c	c
2247	Thurumamidi	585500	289	260	71	c	1	b	b	c	c	c	c	c	c
2248	Nerudubanda	585501	0	229	52	c	1	b	b	c	c	c	c	c	c
2249	Lakkavarapupeta	585502	381	1141	285	c	1	b	c	c	c	c	c	c	c
2250	Boyalapalem	585503	0	122	31	c	1	c	c	c	c	c	c	c	c
2251	Garikibanda	585504	0	164	41	c	1	b	b	c	c	c	c	c	c
2252	Peddavalasa	585505	878	1411	304	c	1	1	1	c	c	c	c	c	c
2253	Jadumuru	585506	185	494	121	c	1	b	a	c	c	c	c	c	c
2254	Gomuvada	585507	0	309	76	c	1	c	a	c	c	c	c	c	c
2255	Vasuwada	585508	65	266	78	c	1	b	b	c	c	c	c	c	c
2256	Chittamamidi	585509	0	222	51	c	1	c	b	c	c	c	c	c	c
2257	Chinnajadumuru	585510	90	110	31	c	1	b	b	c	c	c	c	c	c
2258	Dengurai	585511	0	139	35	c	a	c	b	c	c	c	c	c	c
2259	Gandepalle	585512	50	141	45	c	1	c	b	c	c	c	c	c	c
2260	Sankadakothuru	585513	142	383	104	c	1	b	a	c	c	c	c	c	c

**Census of India 2011- Village Directory
Amenities and Land use (As on 2009)**

Name of District : Visakhapatnam

Location Code No.: 544

Name of Mandal Parishad : Gudem Kotha Veedhi

Location Code No.: 0525

Number of educational amenities available (If not available within the village, the distance range code viz; a for <5 Kms, b for 5-10 Kms and c for 10+ kms of nearest place where facility is available is given).				Number of Medical Amenities available. (If not available within the village, the distance range code viz; a for < 5 Kms, b for 5-10 Kms and c for 10+ kms of nearest place where facility is available is given).											Name of Village	Sl. No.
Vocational training school /ITI	Non-formal training centre (NFTC)	Special school for disabled (SSD)	Others (specify)	Community health centre (CHC)	Primary health centre (PHC)	Primary health sub centre (PHS)	Maternity and child welfare centre (MCW)	T. B. clinic (TBC)	Hospital-allopathic (HA)	Hospital-alternative medicine (HO)	Dispensary (D)	Veterinary hospital (VH)	Mobile health clinic (MHC)	Family welfare centre (FWC)		
17	18	19	20	21	22	23	24	25	26	27	28	29	30	31	2	1
c	c	c		c	c	c	c	c	c	c	c	c	1	c	Sagulu	2238
c	c	c		c	b	c	c	c	c	c	c	c	1	c	Lakkavaram	2239
c	c	c		c	c	c	c	c	c	c	c	c	1	c	Patha Yerragedda	2240
c	c	c		c	1	c	c	c	c	c	c	c	c	c	Yerracheruvulu	2241
c	c	c		c	c	c	c	c	c	c	c	c	1	c	Badasallu	2242
c	c	c		c	b	b	c	c	c	c	c	c	1	c	Dokuluru	2243
c	c	c		c	b	b	c	c	c	c	c	c	1	c	Kokkitapadu	2244
c	c	c		c	b	b	c	c	c	c	c	c	1	c	Rampulu	2245
c	c	c		c	a	a	c	c	c	c	c	c	1	c	Chaparathipalem	2246
c	c	c		c	1	b	c	c	c	c	c	c	b	c	Thurumamidi	2247
c	c	c		c	b	b	c	c	c	c	c	c	1	c	Nerudubanda	2248
c	c	c		c	1	c	c	c	c	c	c	c	b	c	Lakkavarapupeta	2249
c	c	c		c	c	c	c	c	c	c	c	c	1	c	Boyalapalem	2250
c	c	c		c	b	b	c	c	c	c	c	c	1	c	Garikibanda	2251
c	c	c		c	1	1	c	c	c	c	1	c	c	c	Peddavalasa	2252
c	c	c		c	a	a	c	c	c	c	c	c	1	c	Jadumuru	2253
c	c	c		c	c	b	c	c	c	c	c	c	1	c	Gomuvada	2254
c	c	c		c	b	b	c	c	c	c	c	c	1	c	Vasuwada	2255
c	c	c		c	b	c	c	c	c	c	c	c	1	c	Chittamamidi	2256
c	c	c		c	b	b	c	c	c	c	c	c	1	c	Chinnajadumuru	2257
c	c	c		c	c	c	c	c	c	c	c	c	1	c	Dengurai	2258
c	c	c		c	b	b	c	c	c	c	c	c	1	c	Gandepalle	2259
c	c	c		c	a	a	c	c	c	c	c	c	1	c	Sankadakothuru	2260

**Census of India 2011- Village Directory
Amenities and Land use (As on 2009)**

Name of District : Visakhapatnam

Location Code No.: 544

Name of Mandal Parishad : Gudem Kotha Veedhi

Location Code No.: 0525

Sl. No.	Name of Village	Number of Non-Government Medical Amenities available.							Availability of drinking water - Yes / No								
		Charitable non Govt. hospital/Nursing home.	Medical practitioner with MBBS Degree	Medical practitioner with other degree	Medical practitioner with no degree	Traditional practitioner and faith healer	Medicine Shop	Others	Tap water (Treated/Untreated)	Well water (Covered / Uncovered well)	Hand Pump	Tube wells / Bore well	Spring	River / Canal	Tank / Pond / Lake	Others	
1	2	32	33	34	35	36	37	38	39	40	41	42	43	44	45	46	
2238	Sagulu	0	0	0	0	0	0	0	Yes	Yes	No	No	Yes	No	No	No	
2239	Lakkavaram	0	0	0	0	0	0	0	No	Yes	No	No	Yes	No	No	No	
2240	Patha Yerragedda	0	0	0	0	0	0	0	No	No	No	No	Yes	No	No	No	
2241	Yerracheruvulu	0	0	0	0	0	0	0	Yes	No	Yes	No	No	No	No	No	
2242	Badasallu	0	0	0	0	0	0	0	No	Yes	Yes	No	Yes	Yes	No	No	
2243	Dokuluru	0	0	0	0	0	0	0	No	Yes	Yes	No	Yes	Yes	No	No	
2244	Kokkitapadu	0	0	0	0	0	0	0	No	Yes	Yes	No	Yes	Yes	No	No	
2245	Rampulu	0	0	0	0	0	0	0	No	Yes	Yes	No	Yes	Yes	No	No	
2246	Chaparathipalem	0	0	0	0	0	0	0	No	Yes	Yes	No	Yes	Yes	No	No	
2247	Thurumamidi	0	0	0	0	0	0	0	Yes	No	No	No	No	No	No	No	
2248	Nerudubanda	0	0	0	0	0	0	0	No	No	Yes	No	Yes	No	No	No	
2249	Lakkavarapupeta	0	0	0	0	0	0	0	Yes	Yes	Yes	No	Yes	Yes	No	No	
2250	Boyalapalem	0	0	0	0	0	0	0	No	No	Yes	No	Yes	No	No	No	
2251	Garikibanda	0	0	0	0	0	0	0	No	No	Yes	No	Yes	No	No	No	
2252	Peddavalasa	0	0	0	0	0	0	0	No	Yes	Yes	No	Yes	Yes	No	No	
2253	Jadumuru	0	0	0	0	0	0	0	No	Yes	No	Yes	No	No	No	No	
2254	Gomuvada	0	0	0	0	0	0	0	No	No	Yes	No	Yes	No	No	No	
2255	Vasuwada	0	0	0	0	0	0	0	No	Yes	No	Yes	Yes	Yes	No	No	
2256	Chittamamidi	0	0	0	0	0	0	0	No	Yes	No	No	No	No	No	No	
2257	Chinnajadumuru	0	0	0	0	0	0	0	No	Yes	No	No	Yes	No	No	No	
2258	Dengurai	0	0	0	0	0	0	0	No	Yes	No	No	No	No	No	No	
2259	Gandepalle	0	0	0	0	0	0	0	No	Yes	Yes	Yes	Yes	No	No	No	
2260	Sankadakothuru	0	0	0	0	0	0	0	No	Yes	Yes	No	No	No	No	No	

**Census of India 2011- Village Directory
Amenities and Land use (As on 2009)**

Name of District : Visakhapatnam

Location Code No.: 544

Name of Mandal Parishad : Gudem Kotha Veedhi

Location Code No.: 0525

Availability of toilet & others Yes / No				Communication and transport facilities (If amenities available code -Yes is given except for Village Pin Code ,If not available within the village , the distance range code viz; a for < 5 Kms, b for 5-10 Kms and c for 10+ kms of nearest place where facility is available is given).									Name of Village	Sl. No.
Community toilet including bath.	Community toilet excluding bath.	Rural sanitary mart or sanitary hardware outlet available near the village.	Community bio- gas or recycle of waste for productive use.	Post office(PO)	Sub post office (SPO)	Post & Telegraph office (P&TO)	Village Pin Code	Telephones (Land lines)	Public call office (PCO)	Mobile phone coverage	Internet cafes/ Common service centre (CSC)			
47	48	49	50	51	52	53	54	55	56	57	58	2	1	
No	No	No	No	c	c	c	531133	c	c	c	c	Sagulu	2238	
No	No	No	No	c	b	c	531133	b	b	b	c	Lakkavaram	2239	
No	No	No	No	c	c	c	531133	c	c	c	c	Patha Yerragedda	2240	
No	No	No	No	c	c	c	531133	c	c	c	c	Yerracheruvulu	2241	
No	No	No	No	c	c	c	531133	c	c	c	c	Badasallu	2242	
No	No	No	No	c	b	c	531133	c	c	c	c	Dokuluru	2243	
No	No	No	No	c	b	c	531133	c	c	c	c	Kokkitapadu	2244	
No	No	No	No	c	b	c	531133	c	c	c	c	Rampulu	2245	
No	No	No	No	c	a	c	531133	c	c	c	c	Chaparathipalem	2246	
No	No	No	No	c	c	c	531133	c	c	c	c	Thurumamidi	2247	
No	No	No	No	c	b	c	531133	c	c	b	c	Nerudubanda	2248	
No	No	No	No	c	Yes	c	531133	c	c	c	c	Lakkavarapupeta	2249	
No	No	No	No	c	b	c	531133	c	c	c	c	Boyalapalem	2250	
No	No	No	No	c	b	c	531133	c	c	b	c	Garikibanda	2251	
No	No	No	No	c	Yes	c	531133	c	c	c	c	Peddavalasa	2252	
No	No	No	No	c	a	c	531133	c	c	c	c	Jadumuru	2253	
No	No	No	No	c	b	c	531113	c	c	c	c	Gomuvada	2254	
No	No	No	No	c	c	c	531133	c	c	c	c	Vasuwada	2255	
No	No	No	No	c	c	c	531113	c	c	c	c	Chittamamidi	2256	
No	No	No	No	c	b	c	531113	c	c	c	c	Chinnajadumuru	2257	
No	No	No	No	c	b	c	531113	c	c	c	c	Dengurai	2258	
No	No	No	No	c	b	c	531113	c	c	c	c	Gandepalle	2259	
No	No	No	No	c	a	c	531133	c	c	c	c	Sankadakothuru	2260	

**Census of India 2011- Village Directory
Amenities and Land use (As on 2009)**

Name of District : Visakhapatnam

Location Code No.: 544

Name of Mandal Parishad : Gudem Kotha Veedhi

Location Code No.: 0525

Sl. No.	Name of Village	Communication and transport facilities (If amenities available code -Yes is given except for Village Pin Code, If not available within the village, the distance range code viz; a for < 5 Kms, b for 5-10 Kms and c for 10+ kms of nearest place where facility is available is given).								
		Private courier facility	Bus service (Public & Private)	Railway stations	Auto/Modified Autos	Taxis and Vans	Tractors	Cycle-pulled rickshaws(Manual & Machine driven)	Carts driven by animals	Sea /River ferry service
1	2	59	60	61	62	63	64	65	66	67
2238	Sagulu	c	c	c	c	c	c		c	c
2239	Lakkavaram	c	b	c	b	b	b		c	c
2240	Patha Yerragedda	c	c	c	c	c	c		c	c
2241	Yerracheruvulu	c	c	c	c	c	c		c	c
2242	Badasallu	c	c	c	c	c	c		c	c
2243	Dokuluru	c	a	c	c	c	c		c	c
2244	Kokkitapadu	c	a	c	c	c	c		c	c
2245	Rampulu	c	Yes	c	c	c	c		c	c
2246	Chaparathipalem	c	Yes	c	c	c	c		c	c
2247	Thurumamidi	c	b	c	c	c	c		c	c
2248	Nerudubanda	c	b	c	b	b	b		c	c
2249	Lakkavarapupeta	c	Yes	c	a	a	c		c	c
2250	Boyalapalem	c	c	c	a	a	c		b	c
2251	Garikibanda	c	b	c	a	a	b		b	c
2252	Peddavalasa	c	Yes	c	Yes	Yes	Yes		Yes	c
2253	Jadumuru	c	a	c	Yes	a	b	Yes	b	c
2254	Gomuvada	c	b	c	a	a	c		b	c
2255	Vasuwada	c	c	c	b	b	c		b	c
2256	Chittamamidi	c	a	c	c	c	c		b	c
2257	Chinnajadumuru	c	c	c	c	c	c		c	c
2258	Dengurai	c	c	c	b	c	c		c	c
2259	Gandepalle	c	b	c	b	b	b		c	c
2260	Sankadakothuru	c	a	c	a	a	a		c	c

**Census of India 2011- Village Directory
Amenities and Land use (As on 2009)**

Name of District : Visakhapatnam

Location Code No.: 544

Name of Mandal Parishad : Gudem Kotha Veedhi

Location Code No.: 0525

Village connected to highways,village roads, banks & credit societies (If amenities available code -Yes is given, If not available within the village , the distance range code viz; a for < 5 Kms, b for 5-10 Kms and c for 10+ kms of nearest place where facility is available is given).												Name of Village	Sl. No.
Connected to national highway(NH)	Connected to state highway(SH)	Connected to major district road (MDR)	Connected to others district road	Pucca roads	Kutchcha roads	Water bounded macadam(WBM) roads	Navigable waterway (river/canal)(NW)	Footpaths (FP)	Commercial & Co-operative Banks	ATM	Agricultural Credit Societies		
68	69	70	71	72	73	74	75	76	77	78	79	2	1
c	c	b	b	b	Yes	b		Yes	c	c	c	Sagulu	2238
c	c	b	b	b	Yes	b		Yes	b	c	b	Lakkavaram	2239
c	c	b	b	b	Yes	b		Yes	c	c	c	Patha Yerragedda	2240
c	c	a	a	a	Yes	b		Yes	c	c	c	Yerracheruvulu	2241
c	c	a	a	a	Yes	b		Yes	c	c	c	Badasallu	2242
c	c	Yes	Yes	a	Yes	Yes		Yes	c	c	c	Dokuluru	2243
c	c	Yes	Yes	a	Yes	Yes		Yes	c	c	c	Kokkitapadu	2244
c	c	a	Yes	Yes	Yes	Yes		Yes	c	c	c	Rampulu	2245
c	c	Yes	Yes	Yes	Yes	Yes		Yes	c	c	c	Chaparathipalem	2246
c	c	a	a	a	Yes	b		Yes	c	c	c	Thurumamidi	2247
c	c	b	b	b	Yes	b		Yes	b	c	b	Nerudubanda	2248
c	c	b	Yes	Yes	Yes	b		Yes	c	c	c	Lakkavarapupeta	2249
c	c	a	a	b	Yes	b		Yes	c	c	c	Boyalapalem	2250
c	c	a	a	b	Yes	b		Yes	b	c	b	Garikibanda	2251
c	c	Yes	Yes	Yes	Yes	c		Yes	Yes	c	c	Peddavalasa	2252
c	c	a	Yes	b	Yes	b		Yes	b	c	c	Jadumuru	2253
c	c	a	a	b	Yes	b		Yes	c	c	c	Gomuvada	2254
c	c	b	a	b	Yes	b		Yes	c	c	c	Vasuwada	2255
c	c	a	a	b	Yes	b		Yes	c	c	c	Chittamamidi	2256
c	c	b	Yes	a	Yes	b		Yes	c	c	c	Chinnajadumuru	2257
c	c	b	a	a	Yes	b		Yes	c	c	c	Dengurai	2258
c	c	c	b	b	Yes	b		Yes	c	c	c	Gandepalle	2259
c	c	c	a	a	Yes	b		Yes	c	c	c	Sankadakothuru	2260

**Census of India 2011- Village Directory
Amenities and Land use (As on 2009)**

Name of District : Visakhapatnam

Location Code No.: 544

Name of Mandal Parishad : Gudem Kotha Veedhi

Location Code No.: 0525

Sl. No.	Name of Village	Availability of miscellaneous facilities (If amenities available code -Yes is given, If not available within the village, the distance range code viz; a for < 5 Kms, b for 5-10 Kms and c for 10+ kms of nearest place where facility is available is given).										
		Self-Help Group (SHG)	Public distribution system (PDS) shop	Mandis / Regular market	Weekly Haat	Agricultural marketing society	Integrated Child Development Scheme (Nutritional Centres)	Anganwadi Centre (Nutritional Centres)	Others (Nutritional Centres)	ASHA (Accredited Social Health Activist)	Community centre with/without TV	
1	2	80	81	82	83	84	85	86	87	88	89	
2238	Sagulu	Yes	c	c	c	c	Yes	Yes	Yes	Yes	c	
2239	Lakkavaram	Yes	b	b	b	b	Yes	Yes	Yes	c	c	
2240	Patha Yerragedda	Yes	c	c	c	c	Yes	Yes	Yes	c	c	
2241	Yerracheruvulu	Yes	c	c	c	c	Yes	Yes	Yes	Yes	c	
2242	Badasallu	Yes	c	c	c	c	Yes	Yes	Yes	Yes	c	
2243	Dokuluru	Yes	a	c	b	c	Yes	Yes	Yes	Yes	c	
2244	Kokitapadu	Yes	a	c	b	c	Yes	Yes	Yes	Yes	c	
2245	Rampulu	Yes	Yes	c	b	c	Yes	Yes	Yes	Yes	c	
2246	Chaparathipalem	Yes	c	c	c	c	Yes	Yes	Yes	Yes	c	
2247	Thurumamidi	Yes	c	c	b	c	Yes	Yes	Yes	Yes	c	
2248	Nerudubanda	Yes	b	c	b	c	Yes	Yes	Yes	Yes	c	
2249	Lakkavarapupeta	Yes	c	c	a	c	Yes	Yes	Yes	Yes	c	
2250	Boyalapalem	Yes	c	c	c	c	Yes	Yes	Yes	Yes	c	
2251	Garikibanda	Yes	c	c	b	c	Yes	Yes	Yes	Yes	c	
2252	Peddavalasa	Yes	Yes	c	Yes	c	Yes	Yes	Yes	Yes	Yes	
2253	Jadumuru	Yes	c	c	c	c	Yes	Yes	Yes	Yes	Yes	
2254	Gomuvada	Yes	b	c	c	c	Yes	Yes	Yes	b	b	
2255	Vasuwada	Yes	c	c	c	c	Yes	Yes	Yes	Yes	c	
2256	Chittamamidi	Yes	b	c	c	c	Yes	Yes	Yes	Yes	b	
2257	Chinnajadumuru	Yes	b	c	c	c	Yes	Yes	Yes	b	c	
2258	Dengurai	Yes	b	c	c	c	Yes	Yes	Yes	b	b	
2259	Gandepalle	Yes	b	b	b	b	Yes	Yes	Yes	Yes	c	
2260	Sankadakothuru	Yes	a	c	a	c	Yes	Yes	Yes	Yes	c	

**Census of India 2011- Village Directory
Amenities and Land use (As on 2009)**

Name of District : Visakhapatnam

Location Code No.: 544

Name of Mandal Parishad : Gudem Kotha Veedhi

Location Code No.: 0525

Availability of miscellaneous facilities (If amenities available code -Yes is given, If not available within the village, the distance range code viz; a for < 5 Kms, b for 5-10 Kms and c for 10+ kms of nearest place where facility is available is given).								Availability of electricity (Yes/No)				Nearest Town		Name of Village	Sl. No.
Sports Field,	Sports Club / Recreation Centre	Cinema / Video Hall	Public Library	Public Reading Room	Newspaper Supply	Assembly Polling station	Birth & Death Registration Office	Power Supply for Domestic Use (ED)	Power Supply for Agricultural Use (EAG)	Power Supply for Commercial Use (EC)	Power Supply for All Uses (EA)	Name	Distance range code i.e. a for <5 Kms, b for 5-10 Kms and c for 10+ kms		
90	91	92	93	94	95	96	97	98	99	100	101	102	103	2	1
c	c	c	c	c	Yes	c	Yes	Yes	No	No	No	Anakapalle	c	Sagulu	2238
c	c	c	b	b	Yes	b	b	Yes	No	No	No	Anakapalle	c	Lakkavaram	2239
c	c	c	c	c	Yes	c	c	Yes	No	No	No	Anakapalle	c	Patha Yerragedda	2240
c	c	c	c	c	Yes	b	c	Yes	No	No	No	Anakapalle	c	Yerracheruvulu	2241
c	c	c	c	c	Yes	c	c	Yes	No	No	No	Anakapalle	c	Badasallu	2242
c	c	c	c	c	Yes	a	b	Yes	No	No	No	Anakapalle	c	Dokuluru	2243
c	c	c	c	c	Yes	a	b	Yes	No	No	No	Anakapalle	c	Kokkitapadu	2244
c	c	c	c	c	Yes	Yes	b	Yes	No	No	No	Anakapalle	c	Rampulu	2245
c	c	c	c	c	Yes	Yes	Yes	Yes	No	No	No	Anakapalle	c	Chaparathipalem	2246
c	c	b	c	c	Yes	b	c	Yes	No	No	No	Anakapalle	c	Thurumamidi	2247
c	c	c	b	b	Yes	b	b	Yes	No	No	No	Anakapalle	c	Nerudubanda	2248
c	c	a	c	c	Yes	Yes	Yes	Yes	No	No	No	Anakapalle	c	Lakkavarapupeta	2249
c	c	c	c	c	Yes	c	c	Yes	No	No	No	Anakapalle	c	Boyalapalem	2250
c	c	c	c	c	Yes	b	b	Yes	No	No	No	Anakapalle	c	Garikibanda	2251
c	c	c	c	c	Yes	Yes	Yes	Yes	No	No	No	Anakapalle	c	Peddavalasa	2252
c	c	c	c	c	Yes	a	Yes	Yes	No	No	No	Anakapalle	c	Jadumuru	2253
b	c	b	b	b	Yes	b	b	Yes	No	No	No	Anakapalle	c	Gomuvada	2254
a	c	c	c	c	Yes	b	c	Yes	No	No	No	Anakapalle	c	Vasuwada	2255
b	c	b	b	b	Yes	c	b	Yes	No	No	No	Anakapalle	c	Chittamamidi	2256
c	c	c	c	c	Yes	b	b	Yes	No	No	No	Anakapalle	c	Chinnajadumuru	2257
b	c	b	b	b	Yes	b	b	Yes	No	No	No	Anakapalle	c	Dengurai	2258
c	c	c	c	c	Yes	b	Yes	Yes	No	No	No	Anakapalle	c	Gandepalle	2259
c	c	c	c	c	Yes	a	a	Yes	No	No	No	Anakapalle	c	Sankadakothuru	2260

**Census of India 2011- Village Directory
Amenities and Land use (As on 2009)**

Name of District : Visakhapatnam

Location Code No.: 544

Name of Mandal Parishad : Gudem Kotha Veedhi

Location Code No.: 0525

Sl. No.	Name of Village	Land Use										
		Area under different types of land use (in hectares rounded up to one decimal place)										
		Forests	Area under Non-agricultural Uses	Barren and Un-cultivable land	Permanent Pastures and Other Grazing Lands	Land Under Miscellaneous Tree Crops etc.	Culturable Waste Land	Fallow lands other than current fallows	Current Fallows	Net Area Sown	Total Irrigated Land Area	Total Un-irrigated Land Area
1	2	104	105	106	107	108	109	110	111	112	113	114
2238	Sagulu	0	29.9	18.1	0	0	0	0	0	0	0	0
2239	Lakkavaram	0	12.9	14.1	0	0	0	0	0	0	0	0
2240	Patha Yerragedda	0	0	0	0	0	0	0	0	0	0	0
2241	Yerracheruvulu	0	63.2	92.9	79.6	66.3	0	0	0	0	0	0
2242	Badasallu	0	0	0	0	0	0	0	0	1	0	1
2243	Dokuluru	0	78.3	63.7	0	0	0	0	0	0	0	0
2244	Kokkitapadu	0	38.9	34.1	42	0	0	0	0	0	0	0
2245	Rampulu	0	0	0	0	0	145	0	0	120	0	120
2246	Chaparathipalem	0	111.9	146.3	112.8	0	0	0	0	0	0	0
2247	Thurumamidi	0	146.3	87.4	55.3	0	0	0	0	0	0	0
2248	Nerudubanda	0	0	0	0	0	0	0	0	0	0	0
2249	Lakkavarapupeta	0	147.5	132.9	55.2	45.4	0	0	0	0	0	0
2250	Boyalapalem	0	0	0	0	0	0	0	0	0	0	0
2251	Garikibanda	0	0	0	0	0	0	0	0	0	0	0
2252	Peddavalasa	0	99.1	101	25	0	13	0	639.8	0	78.2	561.6
2253	Jadumuru	0	77.6	55	36.4	0	16	0	0	0	0	0
2254	Gomuvada	0	0	0	0	0	0	0	0	0	0	0
2255	Vasuwada	0	31	34	0	0	0	0	0	0	0	0
2256	Chittamamidi	0	0	0	0	0	0	0	0	0	0	0
2257	Chinnajadumuru	0	17	0	0	0	50	0	0	23	23	0
2258	Dengurai	0	0	0	0	0	0	0	0	0	0	0
2259	Gandepalle	0	2.7	27.2	20.1	0	0	0	0	0	0	0
2260	Sankadakothe	0	79.1	37	25.9	0	0	0	0	0	0	0

**Census of India 2011- Village Directory
Amenities and Land use (As on 2009)**

Name of District : Visakhapatnam

Location Code No.: 544

Name of Mandal Parishad : Gudem Kotha Veedhi

Location Code No.: 0525

Land Use					Name of three most important commodities manufactured			Name of Village	Sl. No.					
Area irrigated by source (in hectare).					First	Second	Third							
Canals (C)	Wells/Tube-wells(W/TW)	Tanks/Lakes(T/L)	Water Falls(WF)	Others(O)	115	116	117	118	119	120	121	122	2	1
0	0	0	0	0									Sagulu	2238
0	0	0	0	0									Lakkavaram	2239
0	0	0	0	0									Patha Yerragedda	2240
0	0	0	0	0									Yerracheruvulu	2241
0	0	0	0	0									Badasallu	2242
0	0	0	0	0									Dokuluru	2243
0	0	0	0	0									Kokkitapadu	2244
0	0	0	0	0									Rampulu	2245
0	0	0	0	0									Chaparathipalem	2246
0	0	0	0	0									Thurumamidi	2247
0	0	0	0	0									Nerudubanda	2248
0	0	0	0	0									Lakkavarapupeta	2249
0	0	0	0	0									Boyalapalem	2250
0	0	0	0	0									Garikibanda	2251
0	39.1	0	0	39.1									Peddavalasa	2252
0	0	0	0	0									Jadumuru	2253
0	0	0	0	0									Gomuvada	2254
0	0	0	0	0									Vasuwada	2255
0	0	0	0	0									Chittamamidi	2256
0	0	0	0	23									Chinnajadumuru	2257
0	0	0	0	0									Dengurai	2258
0	0	0	0	0									Gandepalle	2259
0	0	0	0	0									Sankadakothuru	2260

**Census of India 2011- Village Directory
Amenities and Land use (As on 2009)**

Name of District : Visakhapatnam

Location Code No.: 544

Name of Mandal Parishad : Gudem Kotha Veedhi

Location Code No.: 0525

Sl. No.	Name of Village	Location code no.	Total area of the village (in hectares rounded up to one decimal place)	Total population (2011 census)	Number of households (2011 census)	Number of educational amenities available (If not available within the village, the distance range code viz; a for < 5 Kms, b for 5-10 Kms and c for 10+ kms of nearest place where facility is available is given).									
						Pre-Primary school (PP)	Primary school (P)	Middle school (M)	Secondary School (S)	Senior Secondary school (SS)	Degree college of arts science & commerce (ASC)	Engineering college(EC)	Medical college (MC)	Management institute (MI)	Polytechnic (Pt)
2261	Nimmalapalem	585514	278	280	68	c	1	b	b	c	b	c	c	c	c
2262	Suravaram	585515	177	402	102	c	1	b	a	c	c	c	c	c	c
2263	Kodisingi	585516	96	354	109	c	1	c	c	c	c	c	c	c	c
2264	Mangalapalem	585517	172	538	131	c	2	c	c	c	c	c	c	c	c
2265	Devarapalle	585518	464	895	248	c	1	b	b	c	c	c	c	c	c
2266	Jangampadu	585519	0	66	15	c	b	c	c	c	c	c	c	c	c
2267	Gunalanka	585520	0	75	24	b	1	1	1	c	b	c	c	c	c
2268	Vusurugudem	585521	76	93	29	c	1	c	b	c	c	c	c	c	c
2269	Yernabilli	585522	104	154	44	c	1	c	b	c	c	c	c	c	c
2270	Kotnabilli	585523	178	214	60	b	1	b	b	c	b	c	c	c	c
2271	Sankada	585524	116	414	120	c	1	b	b	c	c	c	c	c	c
2272	Asurodda	585525	272	621	193	b	1	b	a	c	b	c	c	c	c
2273	Rinthada	585526	336	2452	410	b	4	1	1	c	b	c	c	c	c
2274	Ducharapalem	585527	96	543	129	b	3	1	b	c	b	c	c	c	c
2275	Yebulu	585528	207	1030	260	b	1	1	b	c	b	c	c	c	c
2276	Ramagedda	585529	0	239	71	c	1	c	c	c	c	c	c	c	c
2277	Neelavaram	585530	26	131	35	b	2	b	c	c	c	c	c	c	c
2278	Bonampalle	585531	16	215	55	c	1	b	b	b	c	c	c	c	c
2279	Gudem Colony	585532	112	611	166	c	2	c	c	c	c	c	c	c	c
2280	Kothagudem	585533	26	102	31	c	1	b	b	b	c	c	c	c	c
2281	R.V.Nagar	585534	0	863	174	1	2	1	b	b	c	c	c	c	c
2282	Yerravaram	585535	81	811	145	b	1	1	c	b	c	c	c	c	c
2283	Chapagedda	585536	0	94	26	b	2	a	b	c	c	c	c	c	c

**Census of India 2011- Village Directory
Amenities and Land use (As on 2009)**

Name of District : Visakhapatnam

Location Code No.: 544

Name of Mandal Parishad : Gudem Kotha Veedhi

Location Code No.: 0525

Number of educational amenities available (If not available within the village, the distance range code viz; a for <5 Kms, b for 5-10 Kms and c for 10+ kms of nearest place where facility is available is given).				Number of Medical Amenities available. (If not available within the village, the distance range code viz; a for < 5 Kms, b for 5-10 Kms and c for 10+ kms of nearest place where facility is available is given).											Name of Village	Sl. No.
Vocational training school /ITI	Non-formal training centre (NFTC)	Special school for disabled (SSD)	Others (specify)	Community health centre (CHC)	Primary health centre (PHC)	Primary health sub centre (PHS)	Maternity and child welfare centre (MCW)	T. B. clinic (TBC)	Hospital-allopathic (HA)	Hospital-alternative medicine (HO)	Dispensary (D)	Veterinary hospital (VH)	Mobile health clinic (MHC)	Family welfare centre (FWC)		
17	18	19	20	21	22	23	24	25	26	27	28	29	30	31	2	1
c	c	c		b	1	c	c	c	c	c	c	c	c	c	Nimmalapalem	2261
c	c	c		a	c	a	c	c	c	c	c	c	1	c	Suravaram	2262
c	c	c		c	c	a	c	c	c	c	c	c	1	c	Kodisingi	2263
c	c	c		c	1	c	c	c	c	c	c	c	c	c	Mangalapalem	2264
c	c	c		c	b	b	c	c	c	c	c	b	1	c	Devarapalle	2265
c	c	c		c	c	c	c	c	c	c	c	c	1	c	Jangampadu	2266
b	c	c		b	b	b	c	c	c	c	c	b	1	c	Gunalanka	2267
c	c	c		c	b	b	c	c	c	c	c	c	1	c	Vusurugudem	2268
c	c	c		c	b	b	c	c	c	c	c	c	1	c	Yernabilli	2269
b	c	c		b	b	b	c	c	c	c	c	b	1	c	Kotnabilli	2270
c	c	c		c	b	a	c	c	c	c	c	c	1	c	Sankada	2271
c	c	c		b	1	1	c	c	c	c	c	c	b	c	Asurodda	2272
b	c	c		b	1	1	c	c	c	c	c	c	c	c	Rinthada	2273
b	c	c		b	b	a	c	c	c	c	c	c	1	c	Ducharapalem	2274
b	c	c		b	1	1	c	c	c	c	c	c	c	c	Yebulu	2275
c	c	c		c	b	c	c	c	c	c	c	c	1	c	Ramagedda	2276
b	c	c		c	c	b	c	c	c	c	c	c	1	c	Neelavaram	2277
c	c	c		c	b	b	c	c	c	c	c	c	1	c	Bonampalle	2278
c	c	c		c	1	c	c	c	c	c	c	c	c	c	Gudem Colony	2279
c	c	c		c	b	b	c	c	c	c	c	c	1	c	Kothagudem	2280
c	c	c		c	1	1	c	c	c	c	c	c	c	c	R.V.Nagar	2281
c	c	c		c	c	b	c	c	c	c	c	c	1	c	Yerravaram	2282
b	c	c		c	c	b	c	c	c	c	c	c	1	c	Chapagedda	2283

**Census of India 2011- Village Directory
Amenities and Land use (As on 2009)**

Name of District : Visakhapatnam

Location Code No.: 544

Name of Mandal Parishad : Gudem Kotha Veedhi

Location Code No.: 0525

Sl. No.	Name of Village	Number of Non-Government Medical Amenities available.							Availability of drinking water - Yes / No								
		Charitable non Govt. hospital/Nursing home.	Medical practitioner with MBBS Degree	Medical practitioner with other degree	Medical practitioner with no degree	Traditional practitioner and faith healer	Medicine Shop	Others	Tap water (Treated/Untreated)	Well water (Covered / Uncovered well)	Hand Pump	Tube wells / Bore well	Spring	River / Canal	Tank / Pond / Lake	Others	
1	2	32	33	34	35	36	37	38	39	40	41	42	43	44	45	46	
2261	Nimmalapalem	0	0	0	0	0	0	0	No	Yes	Yes	No	No	No	No	No	
2262	Suravaram	0	0	0	0	0	0	0	No	Yes	Yes	No	No	No	No	No	
2263	Kodisingi	0	0	0	0	0	0	0	Yes	No	Yes	No	Yes	No	No	No	
2264	Mangalapalem	0	0	0	0	0	0	0	Yes	No	Yes	No	No	No	No	No	
2265	Devarapalle	0	0	0	0	0	0	0	Yes	No	No	No	Yes	No	No	No	
2266	Jangampadu	0	0	0	0	0	0	0	No	No	Yes	No	Yes	No	No	No	
2267	Gunalanka	0	0	0	0	0	0	0	No	No	No	No	Yes	No	No	No	
2268	Vusurugudem	0	0	0	0	0	0	0	No	Yes	Yes	No	Yes	Yes	No	No	
2269	Yernabilli	0	0	0	0	0	0	0	No	Yes	No	Yes	No	Yes	No	No	
2270	Kotnabilli	0	0	0	0	0	0	0	No	No	Yes	No	Yes	No	No	No	
2271	Sankada	0	0	0	0	0	0	0	No	Yes	Yes	No	No	No	No	No	
2272	Asurodda	0	0	0	0	0	0	0	No	Yes	Yes	No	Yes	Yes	No	No	
2273	Rinthada	0	0	0	0	0	0	0	No	Yes	Yes	No	No	Yes	No	No	
2274	Ducharapalem	0	0	0	0	0	0	0	No	Yes	Yes	No	No	Yes	Yes	No	
2275	Yebulu	0	0	0	1	0	0	0	No	No	Yes	No	No	Yes	No	No	
2276	Ramagedda	0	0	0	0	0	0	0	Yes	No	Yes	No	Yes	No	No	No	
2277	Neelavaram	0	0	0	0	0	0	0	No	No	Yes	No	No	Yes	No	No	
2278	Bonampalle	0	0	0	0	0	0	0	Yes	No	No	No	Yes	No	No	No	
2279	Gudem Colony	0	0	0	0	0	0	0	Yes	No	No	No	Yes	No	No	No	
2280	Kothagudem	0	0	1	1	0	0	0	Yes	No	No	No	Yes	No	No	No	
2281	R.V.Nagar	0	0	0	0	0	1	0	No	No	Yes	No	No	Yes	No	No	
2282	Yerravaram	0	0	0	0	0	0	0	No	No	Yes	No	No	Yes	No	No	
2283	Chapagedda	0	0	0	0	0	0	0	No	No	Yes	No	No	Yes	No	No	

**Census of India 2011- Village Directory
Amenities and Land use (As on 2009)**

Name of District : Visakhapatnam

Location Code No.: 544

Name of Mandal Parishad : Gudem Kotha Veedhi

Location Code No.: 0525

Availability of toilet & others Yes / No				Communication and transport facilities (If amenities available code -Yes is given except for Village Pin Code ,If not available within the village , the distance range code viz; a for < 5 Kms, b for 5-10 Kms and c for 10+ kms of nearest place where facility is available is given).									Name of Village	Sl. No.
Community toilet including bath.	Community toilet excluding bath.	Rural sanitary mart or sanitary hardware outlet available near the village.	Community bio- gas or recycle of waste for productive use.	Post office(PO)	Sub post office (SPO)	Post & Telegraph office (P&TO)	Village Pin Code	Telephones (Land lines)	Public call office (PCO)	Mobile phone coverage	Internet cafes/ Common service centre (CSC)			
47	48	49	50	51	52	53	54	55	56	57	58	2	1	
No	No	No	No	c	a	c	531133	c	c	c	c	Nimmalapalem	2261	
No	No	No	No	c	b	c	531133	c	c	b	c	Suravaram	2262	
No	No	No	No	c	b	c	531133	c	c	b	c	Kodisingi	2263	
No	No	No	No	c	c	c	531133	c	c	c	c	Mangalapalem	2264	
No	No	No	No	c	b	c	531133	c	b	b	c	Devarapalle	2265	
No	No	No	No	c	a	c	531133	c	c	b	c	Jangampadu	2266	
No	No	No	No	c	a	c	531133	c	b	b	c	Gunalanka	2267	
No	No	No	No	c	b	c	531133	c	c	b	c	Vusurugudem	2268	
No	No	No	No	c	a	c	531133	b	b	b	c	Yernabilli	2269	
No	No	No	No	c	b	c	531133	c	c	b	c	Kotnabilli	2270	
No	No	No	No	c	Yes	c	531133	b	c	Yes	c	Sankada	2271	
No	No	No	No	c	b	c	531133	c	c	b	c	Asurodda	2272	
No	No	No	No	c	Yes	c	531133	b	b	Yes	c	Rinthada	2273	
No	No	No	No	c	b	c	531133	c	c	Yes	c	Ducharapalem	2274	
No	No	No	No	c	b	c	531133	c	c	b	c	Yebulu	2275	
No	No	No	No	c	b	c	531133	c	c	b	c	Ramagedda	2276	
No	No	No	No	c	b	c	531133	c	c	c	c	Neelavaram	2277	
No	No	No	No	c	b	c	531133	c	c	b	c	Bonampalle	2278	
No	No	No	No	c	a	c	531133	c	c	c	c	Gudem Colony	2279	
No	No	No	No	c	b	c	531133	c	c	Yes	c	Kothagudem	2280	
No	No	No	No	c	b	c	531133	c	c	c	c	R.V.Nagar	2281	
No	No	No	No	c	b	c	531133	c	c	c	c	Yerravaram	2282	
No	No	No	No	c	b	c	531133	c	c	c	c	Chapagedda	2283	

**Census of India 2011- Village Directory
Amenities and Land use (As on 2009)**

Name of District : Visakhapatnam

Location Code No.: 544

Name of Mandal Parishad : Gudem Kotha Veedhi

Location Code No.: 0525

Sl. No.	Name of Village	Communication and transport facilities (If amenities available code -Yes is given except for Village Pin Code, If not available within the village, the distance range code viz; a for < 5 Kms, b for 5-10 Kms and c for 10+ kms of nearest place where facility is available is given).									
		Private courier facility	Bus service (Public & Private)	Railway stations	Auto/Modified Autos	Taxis and Vans	Tractors	Cycle-pulled rickshaws(Manual & Machine driven)	Carts driven by animals	Sea /River ferry service	
1	2	59	60	61	62	63	64	65	66	67	
2261	Nimmalapalem	c	b	c	Yes	Yes	Yes		c	c	
2262	Suravaram	c	a	c	a	a	c		c	c	
2263	Kodisingi	c	a	c	a	a	c		c	c	
2264	Mangalapalem	c	b	c	Yes	a	c		c	c	
2265	Devarapalle	c	c	c	b	b	b		c	c	
2266	Jangampadu	c	a	c	b	a	a		c	c	
2267	Gunalanka	c	b	c	b	b	b		c	c	
2268	Vusurugudem	c	b	c	b	b	c		c	c	
2269	Yernabilli	c	a	c	a	a	a		c	c	
2270	Kotnabilli	c	a	c	a	a	c		c	c	
2271	Sankada	c	Yes	c	Yes	Yes	Yes		c	c	
2272	Asurodda	c	Yes	c	b	a	b		c	c	
2273	Rinthada	c	Yes	c	b	b	Yes		c	c	
2274	Ducharapalem	c	Yes	c	b	Yes	b		c	c	
2275	Yebulu	c	Yes	c	b	b	b		c	c	
2276	Ramagedda	c	a	c	a	b	b		c	c	
2277	Neelavaram	c	Yes	c	b	b	c		c	c	
2278	Bonampalle	c	a	c	b	b	b		c	c	
2279	Gudem Colony	c	b	c	a	a	a		c	c	
2280	Kothagudem	c	a	c	a	a	a		c	c	
2281	R.V.Nagar	c	Yes	c	b	b	c		c	c	
2282	Yerravaram	c	Yes	c	b	b	c		c	c	
2283	Chapagedda	c	Yes	c	b	b	c		c	c	

**Census of India 2011- Village Directory
Amenities and Land use (As on 2009)**

Name of District : Visakhapatnam

Location Code No.: 544

Name of Mandal Parishad : Gudem Kotha Veedhi

Location Code No.: 0525

Village connected to highways,village roads, banks & credit societies (If amenities available code -Yes is given, If not available within the village , the distance range code viz; a for < 5 Kms, b for 5-10 Kms and c for 10+ kms of nearest place where facility is available is given).												Name of Village	Sl. No.
Connected to national highway(NH)	Connected to state highway(SH)	Connected to major district road (MDR)	Connected to others district road	Pucca roads	Kutchcha roads	Water bounded macadam(WBM) roads	Navigable waterway (river/canal)(NW)	Footpaths (FP)	Commercial & Co-operative Banks	ATM	Agricultural Credit Societies		
68	69	70	71	72	73	74	75	76	77	78	79	2	1
c	c	c	Yes	b	Yes	b		Yes	c	c	c	Nimmalapalem	2261
c	c	c	a	b	Yes	b		Yes	c	c	c	Suravaram	2262
c	c	c	a	a	Yes	b		Yes	c	c	c	Kodisingi	2263
c	c	c	a	Yes	Yes	b		Yes	c	c	c	Mangalapalem	2264
c	c	c	Yes	Yes	Yes	b		Yes	b	c	b	Devarapalle	2265
c	c	c	a	a	Yes	b		Yes	c	c	c	Jangampadu	2266
c	c	c	b	a	Yes	c		Yes	a	b	b	Gunalanka	2267
c	c	b	b	b	Yes	b		Yes	c	c	c	Vusurugudem	2268
c	c	b	b	b	Yes	b		Yes	c	c	c	Yernabilli	2269
c	c	b	a	b	Yes	b		Yes	b	b	c	Kotnabilli	2270
c	c	a	Yes	b	Yes	b		Yes	c	c	c	Sankada	2271
c	c	a	Yes	Yes	Yes	b		Yes	b	b	c	Asurodda	2272
c	c	Yes	Yes	Yes	Yes	c		Yes	b	b	c	Rinthada	2273
c	c	a	Yes	Yes	Yes	b		Yes	b	b	c	Ducharapalem	2274
c	c	b	Yes	Yes	Yes	c		Yes	b	b	b	Yebulu	2275
c	c	b	a	b	Yes	b		Yes	b	c	b	Ramagedda	2276
c	c	b	b	a	Yes	b		Yes	b	c	b	Neelavaram	2277
c	c	c	a	b	Yes	b		Yes	b	c	b	Bonampalle	2278
c	c	c	Yes	Yes	Yes	b		Yes	a	c	a	Gudem Colony	2279
c	c	c	a	a	Yes	b		Yes	b	c	b	Kothagudem	2280
c	c	c	Yes	Yes	Yes	b		Yes	b	c	b	R.V.Nagar	2281
c	c	c	a	Yes	Yes	b		Yes	b	c	b	Yerravaram	2282
c	c	c	Yes	b	Yes	c		Yes	b	c	b	Chapagedda	2283

**Census of India 2011- Village Directory
Amenities and Land use (As on 2009)**

Name of District : Visakhapatnam

Location Code No.: 544

Name of Mandal Parishad : Gudem Kotha Veedhi

Location Code No.: 0525

Sl. No.	Name of Village	Availability of miscellaneous facilities (If amenities available code -Yes is given, If not available within the village, the distance range code viz; a for < 5 Kms, b for 5-10 Kms and c for 10+ kms of nearest place where facility is available is given).										
		Self-Help Group (SHG)	Public distribution system (PDS) shop	Mandis / Regular market	Weekly Haat	Agricultural marketing society	Integrated Child Development Scheme (Nutritional Centres)	Anganwadi Centre (Nutritional Centres)	Others (Nutritional Centres)	ASHA (Accredited Social Health Activist)	Community centre with/without TV	
1	2	80	81	82	83	84	85	86	87	88	89	
2261	Nimmalapalem	Yes	c	c	c	c	Yes	Yes	Yes	Yes	c	
2262	Suravaram	Yes	c	c	a	c	Yes	Yes	Yes	Yes	a	
2263	Kodisingi	Yes	b	c	c	c	Yes	Yes	Yes	Yes	c	
2264	Mangalapalem	Yes	a	a	b	c	Yes	Yes	Yes	c	c	
2265	Devarapalle	Yes	b	c	b	c	Yes	Yes	Yes	Yes	c	
2266	Jangampadu	Yes	a	c	a	c	Yes	c	Yes	c	c	
2267	Gunalanka	Yes	b	b	b	b	Yes	b	Yes	b	b	
2268	Vusurugudem	Yes	b	b	b	b	Yes	Yes	Yes	c	c	
2269	Yernabilli	Yes	a	b	b	c	Yes	Yes	Yes	a	c	
2270	Kotnabilli	Yes	b	b	b	b	Yes	Yes	Yes	b	b	
2271	Sankada	Yes	a	c	c	c	Yes	Yes	Yes	c	c	
2272	Asurodda	Yes	Yes	c	b	b	Yes	Yes	Yes	Yes	c	
2273	Rinthada	Yes	Yes	b	b	b	Yes	Yes	Yes	Yes	Yes	
2274	Ducharapalem	Yes	a	b	b	b	Yes	Yes	Yes	Yes	c	
2275	Yebulu	Yes	Yes	c	b	b	Yes	Yes	Yes	Yes	c	
2276	Ramagedda	Yes	a	a	a	c	Yes	Yes	Yes	Yes	c	
2277	Neelavaram	Yes	b	c	b	c	Yes	Yes	Yes	Yes	c	
2278	Bonampalle	Yes	b	c	b	c	Yes	Yes	Yes	Yes	b	
2279	Gudem Colony	Yes	Yes	c	a	c	Yes	Yes	Yes	Yes	c	
2280	Kothagudem	Yes	Yes	c	a	c	Yes	Yes	Yes	Yes	c	
2281	R.V.Nagar	Yes	Yes	c	b	b	Yes	Yes	Yes	Yes	c	
2282	Yerravaram	Yes	Yes	c	b	b	Yes	Yes	Yes	Yes	c	
2283	Chapagedda	Yes	Yes	c	b	c	Yes	Yes	Yes	b	c	

**Census of India 2011- Village Directory
Amenities and Land use (As on 2009)**

Name of District : Visakhapatnam

Location Code No.: 544

Name of Mandal Parishad : Gudem Kotha Veedhi

Location Code No.: 0525

Availability of miscellaneous facilities (If amenities available code -Yes is given, If not available within the village, the distance range code viz; a for < 5 Kms, b for 5-10 Kms and c for 10+ kms of nearest place where facility is available is given).								Availability of electricity (Yes/No)				Nearest Town		Name of Village	Sl. No.
Sports Field,	Sports Club / Recreation Centre	Cinema / Video Hall	Public Library	Public Reading Room	Newspaper Supply	Assembly Polling station	Birth & Death Registration Office	Power Supply for Domestic Use (ED)	Power Supply for Agricultural Use (EAG)	Power Supply for Commercial Use (EC)	Power Supply for All Uses (EA)	Name	Distance range code i.e. a for <5 Kms, b for 5-10 Kms and c for 10+ kms		
90	91	92	93	94	95	96	97	98	99	100	101	102	103	2	1
c	c	c	c	c	Yes	b	c	Yes	No	No	No	Anakapalle	c	Nimmalapalem	2261
c	c	c	c	c	Yes	b	b	Yes	No	No	No	Anakapalle	c	Suravaram	2262
c	c	c	c	c	Yes	a	b	Yes	No	No	No	Anakapalle	c	Kodisingi	2263
c	c	c	c	c	Yes	a	a	Yes	No	No	No	Anakapalle	c	Mangalapalem	2264
c	c	c	c	c	Yes	a	a	Yes	Yes	No	No	Anakapalle	c	Devarapalle	2265
c	c	c	c	c	Yes	a	b	Yes	No	No	No	Anakapalle	c	Jangampadu	2266
c	c	b	b	b	Yes	b	b	Yes	No	No	No	Anakapalle	c	Gunalanka	2267
c	c	c	c	c	Yes	b	c	Yes	No	No	No	Anakapalle	c	Vusurugudem	2268
a	c	c	c	c	Yes	a	Yes	Yes	No	Yes	No	Anakapalle	c	Yernabilli	2269
c	c	c	b	b	Yes	b	b	Yes	No	No	No	Anakapalle	c	Kotnabilli	2270
c	c	c	c	c	Yes	Yes	Yes	Yes	No	No	No	Anakapalle	c	Sankada	2271
c	c	c	b	b	Yes	a	a	Yes	Yes	Yes	Yes	Anakapalle	c	Asurodda	2272
c	c	c	b	b	Yes	Yes	Yes	Yes	No	Yes	No	Anakapalle	c	Rinthada	2273
c	c	c	b	b	Yes	a	a	Yes	No	No	No	Anakapalle	c	Ducharapalem	2274
c	c	c	b	b	Yes	a	a	Yes	No	No	No	Anakapalle	c	Yebulu	2275
c	c	c	c	c	Yes	a	a	Yes	No	No	No	Anakapalle	c	Ramagedda	2276
c	c	c	c	c	Yes	b	b	Yes	No	No	No	Anakapalle	c	Neelavaram	2277
c	c	c	c	c	Yes	a	a	Yes	No	No	No	Anakapalle	c	Bonampalle	2278
c	c	c	a	a	Yes	a	a	Yes	No	No	No	Anakapalle	c	Gudem Colony	2279
c	c	c	b	b	Yes	a	a	Yes	No	No	No	Anakapalle	c	Kothagudem	2280
c	c	c	c	c	Yes	b	b	Yes	No	No	No	Anakapalle	c	R.V.Nagar	2281
c	c	c	c	c	Yes	b	b	Yes	No	No	No	Anakapalle	c	Yerravaram	2282
c	c	c	c	c	Yes	b	b	Yes	No	No	No	Anakapalle	c	Chapagedda	2283

**Census of India 2011- Village Directory
Amenities and Land use (As on 2009)**

Name of District : Visakhapatnam

Location Code No.: 544

Name of Mandal Parishad : Gudem Kotha Veedhi

Location Code No.: 0525

Sl. No.	Name of Village	Land Use										
		Area under different types of land use (in hectares rounded up to one decimal place)										
		Forests	Area under Non-agricultural Uses	Barren and Un-cultivable land	Permanent Pastures and Other Grazing Lands	Land Under Miscellaneous Tree Crops etc.	Culturable Waste Land	Fallow lands other than current fallows	Current Fallows	Net Area Sown	Total Irrigated Land Area	Total Un-irrigated Land Area
1	2	104	105	106	107	108	109	110	111	112	113	114
2261	Nimmalapalem	0	99.1	76.3	48.6	34.6	19.4	0	0	0	0	0
2262	Suravaram	0	74	77.2	25.8	0	0	0	0	0	0	0
2263	Kodisingi	0	16.6	0	0	0	0	0	0	79.4	2.4	77
2264	Mangalapalem	0	39.6	89.5	31.3	0	11.5	0	0	0	0	0
2265	Devarapalle	0	1.4	242	0	0	199.4	0	0	21.2	0.8	20.4
2266	Jangampadu	0	0	0	0	0	0	0	0	0	0	0
2267	Gunalanka	0	0	0	0	0	0	0	0	0	0	0
2268	Vusurugudem	0	0	64.5	0	1.5	0	0	5.9	4.1	4.1	5.9
2269	Yernabilli	0	3.2	12.1	0	0	80	0	0	8.6	7.6	1
2270	Kotnabilli	0	0	1.4	0	0	16.3	3.8	0	156.5	2	158.3
2271	Sankada	0	0	98.5	0	0	3.8	13.7	0	0	0	13.7
2272	Asurodda	0	0	174.4	2.6	5	0	5	0	85	0	90
2273	Rinthada	0	0	206.3	0	0	27.5	30.9	36.3	35	0	102.2
2274	Ducharapalem	0	0	72.7	0	7.2	16.1	0	0	0	0	0
2275	Yebulu	0	10.2	49.3	0	0	59.2	8.3	50	30	10.3	78
2276	Ramagedda	0	0	0	0	0	0	0	0	0	0	0
2277	Neelavaram	0	0	0	8	0	10	2	6	0	2	6
2278	Bonampalle	0	0	9.3	6	0	0.7	0	0	0	0	0
2279	Gudem Colony	0	0	0	0	0	0	0	0	112	0	112
2280	Kothagudem	0	0	25	0	0	1	0	0	0	0	0
2281	R.V.Nagar	0	0	0	0	0	0	0	0	0	0	0
2282	Yerravaram	4	0	28.3	1.8	0	46.9	0	0	0	0	0
2283	Chapagedda	0	0	0	0	0	0	0	0	0	0	0

**Census of India 2011- Village Directory
Amenities and Land use (As on 2009)**

Name of District : Visakhapatnam

Location Code No.: 544

Name of Mandal Parishad : Gudem Kotha Veedhi

Location Code No.: 0525

Land Use					Name of three most important commodities manufactured			Name of Village	Sl. No.					
Area irrigated by source (in hectare).					First	Second	Third							
Canals (C)	Wells/Tube-wells(W/TW)	Tanks/Lakes(T/L)	Water Falls(WF)	Others(O)	115	116	117	118	119	120	121	122	2	1
0	0	0	0	0									Nimmalapalem	2261
0	0	0	0	0									Suravaram	2262
0	0	0	0	2.4									Kodisingi	2263
0	0	0	0	0									Mangalapalem	2264
0	0	0	0	0.8									Devarapalle	2265
0	0	0	0	0									Jangampadu	2266
0	0	0	0	0									Gunalanka	2267
0	0	0	0	4.1									Vusurugudem	2268
0	0	0	0	7.6									Yernabilli	2269
0	0	1	0	1									Kotnabilli	2270
0	0	0	0	0									Sankada	2271
0	0	0	0	0									Asurodda	2272
0	0	0	0	0									Rinthada	2273
0	0	0	0	0									Ducharapalem	2274
0	0	0	0	10.3									Yebulu	2275
0	0	0	0	0									Ramagedda	2276
0	0	0	0	2									Neelavaram	2277
0	0	0	0	0									Bonampalle	2278
0	0	0	0	0									Gudem Colony	2279
0	0	0	0	0									Kothagudem	2280
0	0	0	0	0									R.V.Nagar	2281
0	0	0	0	0									Yerravaram	2282
0	0	0	0	0									Chapagedda	2283

**Census of India 2011- Village Directory
Amenities and Land use (As on 2009)**

Name of District : Visakhapatnam

Location Code No.: 544

Name of Mandal Parishad : Gudem Kotha Veedhi

Location Code No.: 0525

Sl. No.	Name of Village	Location code no.	Total area of the village (in hectares rounded up to one decimal place)	Total population (2011 census)	Number of households (2011 census)	Number of educational amenities available (If not available within the village, the distance range code viz; a for < 5 Kms, b for 5-10 Kms and c for 10+ kms of nearest place where facility is available is given).										
						Pre-Primary school (PP)	Primary school (P)	Middle school (M)	Secondary School (S)	Senior Secondary school (SS)	Degree college of arts science & commerce (ASC)	Engineering college(EC)	Medical college (MC)	Management institute (MI)	Polytechnic (Pt)	
1	2	3	4	5	6	7	8	9	10	11	12	13	14	15	16	
2284	Kadugulu	585537	0	672	148	c	1	a	b	c	c	c	c	c	c	
2285	Parikala	585538	0	385	98	b	1	a	b	c	c	c	c	c	c	
2286	Rajumanupakalu	585539	0	78	20	b	1	b	c	c	c	c	c	c	c	
2287	Kimulabanda	585540	0	144	34	b	1	b	c	c	b	c	c	c	c	
2288	Pedakothuru	585541	0	237	49	c	1	b	b	c	c	c	c	c	c	
2289	Kodisingi	585542	183	667	118	c	1	c	c	c	c	c	c	c	c	
2290	Doddikonda	585543	0	541	111	b	1	b	b	b	b	c	c	c	c	
2291	Kattupalle	585544	138	385	108	c	1	c	c	c	c	c	c	c	c	
2292	Lingavaram	585545	223	471	119	c	1	c	c	c	c	c	c	c	c	
2293	Madem	585546	1	633	164	c	1	c	c	c	c	c	c	c	c	
2294	Damanapalle	585547	297	688	190	c	1	c	c	c	c	c	c	c	c	
2295	Pippaladoddi	585548	171	838	182	c	1	c	c	c	c	c	c	c	c	
2296	Signapalle	585549	174	673	165	c	1	c	c	c	c	c	c	c	c	
2297	Annaram	585550	30	99	26	c	1	c	c	c	c	c	c	c	c	
Total			13679	58542	13856	1	175	17	7	1	0	0	0	0	0	

**Census of India 2011- Village Directory
Amenities and Land use (As on 2009)**

Name of District : Visakhapatnam

Location Code No.: 544

Name of Mandal Parishad : Gudem Kotha Veedhi

Location Code No.: 0525

Number of educational amenities available (If not available within the village, the distance range code viz; a for <5 Kms, b for 5-10 Kms and c for 10+ kms of nearest place where facility is available is given).				Number of Medical Amenities available. (If not available within the village, the distance range code viz; a for < 5 Kms, b for 5-10 Kms and c for 10+ kms of nearest place where facility is available is given).										Name of Village	Sl. No.	
Vocational training school /ITI	Non-formal training centre (NFTC)	Special school for disabled (SSD)	Others (specify)	Community health centre (CHC)	Primary health centre (PHC)	Primary health sub centre (PHS)	Maternity and child welfare centre (MCW)	T. B. clinic (TBC)	Hospital-allopathic (HA)	Hospital-alternative medicine (HO)	Dispensary (D)	Veterinary hospital (VH)	Mobile health clinic (MHC)			Family welfare centre (FWC)
17	18	19	20	21	22	23	24	25	26	27	28	29	30	31	2	1
b	c	c		b	b	b	c	c	c	c	c	c	1	c	Kadugulu	2284
b	c	c		c	c	b	c	c	c	c	c	c	1	c	Parikala	2285
c	c	c		c	c	b	c	c	c	c	c	c	1	c	Rajumanupakalu	2286
b	c	c		b	b	b	c	c	c	c	c	b	1	c	Kimulabanda	2287
c	c	c		c	c	c	c	c	c	c	c	c	1	c	Pedakothuru	2288
c	c	c		c	b	b	c	c	c	c	c	b	1	c	Kodisingi	2289
b	c	c		c	1	b	c	c	c	c	c	1	b	c	Doddikonda	2290
c	c	c		c	c	c	c	c	c	c	c	1	1	c	Kattupalle	2291
c	c	c		b	1	b	c	c	c	c	c	1	b	c	Lingavaram	2292
c	c	c		c	c	c	c	c	c	c	c	c	1	c	Madem	2293
c	c	c		c	c	c	c	c	c	c	c	c	1	c	Damanapalle	2294
c	c	c		c	c	c	c	c	c	c	c	c	1	c	Pippaladoddi	2295
c	c	c		c	c	c	c	c	c	c	c	c	1	c	Signapalle	2296
c	c	c		c	c	c	c	c	c	c	c	c	1	c	Annavaram	2297
0	0	0	0	0	25	11	0	0	0	0	1	6	143	0		

**Census of India 2011- Village Directory
Amenities and Land use (As on 2009)**

Name of District : Visakhapatnam

Location Code No.: 544

Name of Mandal Parishad : Gudem Kotha Veedhi

Location Code No.: 0525

Sl. No.	Name of Village	Number of Non-Government Medical Amenities available.							Availability of drinking water - Yes / No								
		Charitable non Govt. hospital/Nursing home.	Medical practitioner with MBBS Degree	Medical practitioner with other degree	Medical practitioner with no degree	Traditional practitioner and faith healer	Medicine Shop	Others	Tap water (Treated/Untreated)	Well water (Covered / Uncovered well)	Hand Pump	Tube wells / Bore well	Spring	River / Canal	Tank / Pond / Lake	Others	
1	2	32	33	34	35	36	37	38	39	40	41	42	43	44	45	46	
2284	Kadugulu	0	0	0	0	0	0	0	No	No	Yes	No	No	Yes	No	No	
2285	Parikala	0	0	0	0	0	0	0	No	No	Yes	No	No	Yes	No	No	
2286	Rajumanupakalu	0	0	0	0	0	0	0	No	No	Yes	No	No	Yes	No	No	
2287	Kimulabanda	0	0	0	0	0	0	0	No	No	Yes	No	No	Yes	No	No	
2288	Pedakothuru	0	0	0	0	0	0	0	No	No	Yes	No	Yes	No	No	No	
2289	Kodisingi	0	0	0	0	0	0	0	No	No	Yes	No	No	No	No	No	
2290	Doddikonda	0	0	0	0	0	0	0	Yes	Yes	Yes	No	No	Yes	Yes	No	
2291	Kattupalle	0	0	0	0	0	0	0	Yes	Yes	Yes	No	No	Yes	Yes	No	
2292	Lingavaram	0	0	0	0	0	0	0	Yes	Yes	Yes	No	No	Yes	Yes	No	
2293	Madem	0	0	0	0	0	0	0	Yes	Yes	Yes	No	No	Yes	Yes	No	
2294	Damanapalle	0	0	0	0	0	0	0	Yes	Yes	Yes	No	No	Yes	Yes	No	
2295	Pippaladoddi	0	0	0	0	0	0	0	No	Yes	Yes	No	No	Yes	Yes	No	
2296	Signapalle	0	0	0	0	0	0	0	Yes	Yes	Yes	No	No	Yes	Yes	No	
2297	Annavamam	0	0	0	0	0	0	0	Yes	Yes	Yes	No	Yes	No	No	No	
Total		0	0	1	8	0	3	4	34	90	89	7	87	55	17	2	

**Census of India 2011- Village Directory
Amenities and Land use (As on 2009)**

Name of District : Visakhapatnam

Location Code No.: 544

Name of Mandal Parishad : Gudem Kotha Veedhi

Location Code No.: 0525

Availability of toilet & others Yes / No				Communication and transport facilities (If amenities available code -Yes is given except for Village Pin Code ,If not available within the village , the distance range code viz; a for < 5 Kms, b for 5-10 Kms and c for 10+ kms of nearest place where facility is available is given).									Name of Village	Sl. No.
Community toilet including bath.	Community toilet excluding bath.	Rural sanitary mart or sanitary hardware outlet available near the village.	Community bio- gas or recycle of waste for productive use.	Post office(PO)	Sub post office (SPO)	Post & Telegraph office (P&TO)	Village Pin Code	Telephones (Land lines)	Public call office (PCO)	Mobile phone coverage	Internet cafes/ Common service centre (CSC)			
47	48	49	50	51	52	53	54	55	56	57	58	2	1	
No	No	No	No	c	b	c	531133	c	c	b	c	Kadugulu	2284	
No	No	No	No	c	b	c	531133	c	c	c	c	Parikala	2285	
No	No	No	No	c	b	c	531133	c	c	c	c	Rajumanupakalu	2286	
No	No	No	No	c	b	c	531133	c	c	b	c	Kimulabanda	2287	
No	No	No	No	c	c	c	531133	c	c	c	c	Pedakothuru	2288	
No	No	No	No	c	b	c	531133	c	c	c	c	Kodisingi	2289	
No	No	No	No	c	Yes	c	531133	a	a	a	c	Doddikonda	2290	
No	No	No	No	c	Yes	c	531133	b	b	b	c	Kattupalle	2291	
No	No	No	No	c	Yes	c	531133	b	b	b	c	Lingavaram	2292	
No	No	No	No	c	Yes	c	531133	c	c	c	c	Madem	2293	
No	No	No	No	c	Yes	c	531133	c	c	c	c	Damanapalle	2294	
No	No	No	No	c	Yes	c	531133	c	c	c	c	Pippaladoddi	2295	
No	No	No	No	c	Yes	c	531133	c	c	c	c	Signapalle	2296	
No	No	No	No	c	b	c	531133	c	c	c	c	Annaram	2297	
0	0	0	0	0	17	0		0	0	4	0			

**Census of India 2011- Village Directory
Amenities and Land use (As on 2009)**

Name of District : Visakhapatnam

Location Code No.: 544

Name of Mandal Parishad : Gudem Kotha Veedhi

Location Code No.: 0525

Sl. No.	Name of Village	Communication and transport facilities (If amenities available code -Yes is given except for Village Pin Code, If not available within the village, the distance range code viz; a for < 5 Kms, b for 5-10 Kms and c for 10+ kms of nearest place where facility is available is given).									
		Private courier facility	Bus service (Public & Private)	Railway stations	Auto/Modified Autos	Taxis and Vans	Tractors	Cycle-pulled rickshaws(Manual & Machine driven)	Carts driven by animals	Sea /River ferry service	
1	2	59	60	61	62	63	64	65	66	67	
2284	Kadugulu	c	Yes	c	b	b	b		c	c	
2285	Parikala	c	Yes	c	c	b	c		c	c	
2286	Rajumanupakalu	c	Yes	c	b	b	c		c	c	
2287	Kimulabanda	c	Yes	c	b	b	b		c	c	
2288	Pedakothuru	c	b	c	b	b	b		c	c	
2289	Kodisingi	c	a	c	a	a	b		c	c	
2290	Doddikonda	c	a	c	Yes	Yes	Yes		c	c	
2291	Kattupalle	c	a	c	Yes	Yes	Yes		c	c	
2292	Lingavaram	c	a	c	Yes	Yes	Yes		c	c	
2293	Madem	c	b	c	Yes	Yes	Yes		c	c	
2294	Damanapalle	c	b	c	Yes	Yes	Yes		c	c	
2295	Pippaladoddi	c	b	c	Yes	Yes	Yes		c	c	
2296	Signapalle	c	b	c	Yes	Yes	Yes		c	c	
2297	Annavamam	c	c	c	a	a	c		c	c	
Total		0	38	0	12	18	16	1	6	0	

**Census of India 2011- Village Directory
Amenities and Land use (As on 2009)**

Name of District : Visakhapatnam

Location Code No.: 544

Name of Mandal Parishad : Gudem Kotha Veedhi

Location Code No.: 0525

Village connected to highways,village roads, banks & credit societies (If amenities available code -Yes is given, If not available within the village , the distance range code viz; a for < 5 Kms, b for 5-10 Kms and c for 10+ kms of nearest place where facility is available is given).												Name of Village	Sl. No.
Connected to national highway(NH)	Connected to state highway(SH)	Connected to major district road (MDR)	Connected to others district road	Pucca roads	Kutchcha roads	Water bounded macadam(WBM) roads	Navigable waterway (river/canal)(NW)	Footpaths (FP)	Commercial & Co-operative Banks	ATM	Agricultural Credit Societies		
68	69	70	71	72	73	74	75	76	77	78	79	2	1
c	c	c	a	Yes	Yes	b		Yes	b	b	c	Kadugulu	2284
c	c	c	a	a	Yes	b		Yes	b	c	b	Parikala	2285
c	c	c	b	b	Yes	c		Yes	b	c	b	Rajumanupakalu	2286
c	c	c	b	b	Yes	b		Yes	b	b	c	Kimulabanda	2287
c	c	c	b	b	Yes	b		Yes	c	c	c	Pedakothuru	2288
c	c	c	b	Yes	Yes	b		Yes	c	c	c	Kodisingi	2289
c	c	c	b	Yes	Yes	b		Yes	a	a	b	Doddikonda	2290
c	c	c	c	b	Yes	b		Yes	b	b	c	Kattupalle	2291
c	c	c	c	b	Yes	b		Yes	b	b	c	Lingavaram	2292
c	c	b	c	Yes	Yes	b		Yes	c	c	c	Madem	2293
c	c	c	c	Yes	Yes	b		Yes	c	c	c	Damanapalle	2294
c	c	c	c	Yes	Yes	Yes		Yes	c	c	c	Pippaladoddi	2295
c	c	c	c	Yes	Yes	b		Yes	c	c	c	Signapalle	2296
c	c	c	c	b	Yes	c		Yes	c	c	c	Annavaram	2297
0	0	12	37	38	170	9	0	170	1	0	1		

**Census of India 2011- Village Directory
Amenities and Land use (As on 2009)**

Name of District : Visakhapatnam

Location Code No.: 544

Name of Mandal Parishad : Gudem Kotha Veedhi

Location Code No.: 0525

Sl. No.	Name of Village	Availability of miscellaneous facilities (If amenities available code -Yes is given, If not available within the village, the distance range code viz; a for < 5 Kms, b for 5-10 Kms and c for 10+ kms of nearest place where facility is available is given).									
		Self-Help Group (SHG)	Public distribution system (PDS) shop	Mandis / Regular market	Weekly Haat	Agricultural marketing society	Integrated Child Development Scheme (Nutritional Centres)	Anganwadi Centre (Nutritional Centres)	Others (Nutritional Centres)	ASHA (Accredited Social Health Activist)	Community centre with/without TV
1	2	80	81	82	83	84	85	86	87	88	89
2284	Kadugulu	Yes	a	c	b	b	Yes	Yes	Yes	Yes	c
2285	Parikala	Yes	Yes	c	b	b	Yes	Yes	Yes	Yes	c
2286	Rajumanupakalu	Yes	b	c	b	c	Yes	b	Yes	b	c
2287	Kimulabanda	Yes	Yes	c	b	b	Yes	Yes	Yes	Yes	c
2288	Pedakothuru	Yes	b	c	c	c	Yes	Yes	Yes	Yes	c
2289	Kodisingi	Yes	c	c	b	c	Yes	Yes	Yes	Yes	c
2290	Doddikonda	Yes	a	a	a	a	Yes	Yes	Yes	Yes	Yes
2291	Kattupalle	Yes	b	b	b	b	Yes	Yes	Yes	Yes	c
2292	Lingavaram	Yes	b	b	b	b	Yes	Yes	Yes	Yes	Yes
2293	Madem	Yes	c	c	c	c	Yes	Yes	Yes	Yes	Yes
2294	Damanapalle	Yes	c	c	c	c	Yes	Yes	Yes	Yes	Yes
2295	Pippaladoddi	Yes	c	c	c	c	Yes	Yes	Yes	Yes	Yes
2296	Signapalle	Yes	c	c	c	c	Yes	Yes	Yes	Yes	Yes
2297	Annavamam	Yes	c	c	c	c	Yes	Yes	Yes	c	c
Total		169	27	3	7	0	170	151	170	117	12

**Census of India 2011- Village Directory
Amenities and Land use (As on 2009)**

Name of District : Visakhapatnam

Location Code No.: 544

Name of Mandal Parishad : Gudem Kotha Veedhi

Location Code No.: 0525

Availability of miscellaneous facilities (If amenities available code -Yes is given, If not available within the village, the distance range code viz; a for < 5 Kms, b for 5-10 Kms and c for 10+ kms of nearest place where facility is available is given).								Availability of electricity (Yes/No)				Nearest Town		Name of Village	Sl. No.
Sports Field,	Sports Club / Recreation Centre	Cinema / Video Hall	Public Library	Public Reading Room	Newspaper Supply	Assembly Polling station	Birth & Death Registration Office	Power Supply for Domestic Use (ED)	Power Supply for Agricultural Use (EAG)	Power Supply for Commercial Use (EC)	Power Supply for All Uses (EA)	Name	Distance range code i.e. a for <5 Kms, b for 5-10 Kms and c for 10+ kms		
90	91	92	93	94	95	96	97	98	99	100	101	102	103	2	1
c	c	c	b	b	Yes	a	b	Yes	No	No	No	Anakapalle	c	Kadugulu	2284
c	c	c	c	c	Yes	a	a	Yes	No	No	No	Anakapalle	c	Parikala	2285
c	c	c	c	c	Yes	b	b	Yes	No	No	No	Anakapalle	c	Rajumanupakalu	2286
c	c	c	b	b	Yes	a	a	Yes	No	No	No	Anakapalle	c	Kimulabanda	2287
c	c	c	c	c	Yes	b	b	Yes	No	No	No	Anakapalle	c	Pedakothuru	2288
c	c	b	c	c	Yes	a	a	Yes	No	No	No	Anakapalle	c	Kodisingi	2289
a	c	c	a	a	Yes	Yes	Yes	Yes	Yes	No	No	Anakapalle	c	Doddikonda	2290
b	c	c	b	b	Yes	Yes	c	Yes	No	No	No	Anakapalle	c	Kattupalle	2291
c	c	b	c	b	Yes	Yes	Yes	Yes	Yes	Yes	Yes	Anakapalle	c	Lingavaram	2292
c	c	c	c	c	Yes	Yes	Yes	Yes	No	No	No	Anakapalle	c	Madem	2293
c	c	c	c	c	Yes	Yes	Yes	Yes	No	No	No	Anakapalle	c	Damanapalle	2294
c	c	c	c	c	Yes	Yes	Yes	Yes	Yes	No	No	Anakapalle	c	Pippaladoddi	2295
c	c	c	c	a	Yes	Yes	Yes	Yes	Yes	No	No	Anakapalle	c	Signapalle	2296
c	c	c	c	c	Yes	a	a	Yes	No	No	No	Anakapalle	c	Annavaram	2297
0	0	1	1	1	167	20	31	170	8	13	4		0		

**Census of India 2011- Village Directory
Amenities and Land use (As on 2009)**

Name of District : Visakhapatnam

Location Code No.: 544

Name of Mandal Parishad : Gudem Kotha Veedhi

Location Code No.: 0525

Sl. No.	Name of Village	Land Use										
		Area under different types of land use (in hectares rounded up to one decimal place)										
1	2	104	105	106	107	108	109	110	111	112	113	114
		Forests	Area under Non-agricultural Uses	Barren and Un-cultivable land	Permanent Pastures and Other Grazing Lands	Land Under Miscellaneous Tree Crops etc.	Culturable Waste Land	Fallow lands other than current fallows	Current Fallows	Net Area Sown	Total Irrigated Land Area	Total Un-irrigated Land Area
2284	Kadugulu	0	0	0	0	0	0	0	0	0	0	0
2285	Parikala	0	0	0	0	0	0	0	0	0	0	0
2286	Rajumanupakalu	0	0	0	0	0	0	0	0	0	0	0
2287	Kimulabanda	0	0	0	0	0	0	0	0	0	0	0
2288	Pedakothuru	0	0	0	0	0	0	0	0	0	0	0
2289	Kodisingi	0	4	75	0	0	0	53	0	51	4	100
2290	Doddikonda	0	0	0	0	0	0	0	0	0	0	0
2291	Kattupalle	0	8.1	9	59.2	0	32.2	10.7	9.4	9.4	10	19.5
2292	Lingavaram	0	0.5	8.3	14.5	0	20.1	15	149.5	15	11	168.5
2293	Madem	0	0	0	0	0	0.6	0.4	0	0	0	0.4
2294	Damanapalle	0	0.3	0.1	38.6	0	0.3	16.4	216.8	24.5	20	237.7
2295	Pippaladoddi	0	0.1	0.3	9.6	0	4.1	9.4	9.4	138.1	9	147.9
2296	Signapalle	0	7	5	10	0	1	24.2	24.2	102.7	15.2	135.8
2297	Annaram	0	30	0	0	0	0	0	0	0	0	0
Total		448	2945.1	3293	1165.7	387.1	1293	484.8	1264.5	2397.2	478.3	3668.1

**Census of India 2011- Village Directory
Amenities and Land use (As on 2009)**

Name of District : Visakhapatnam

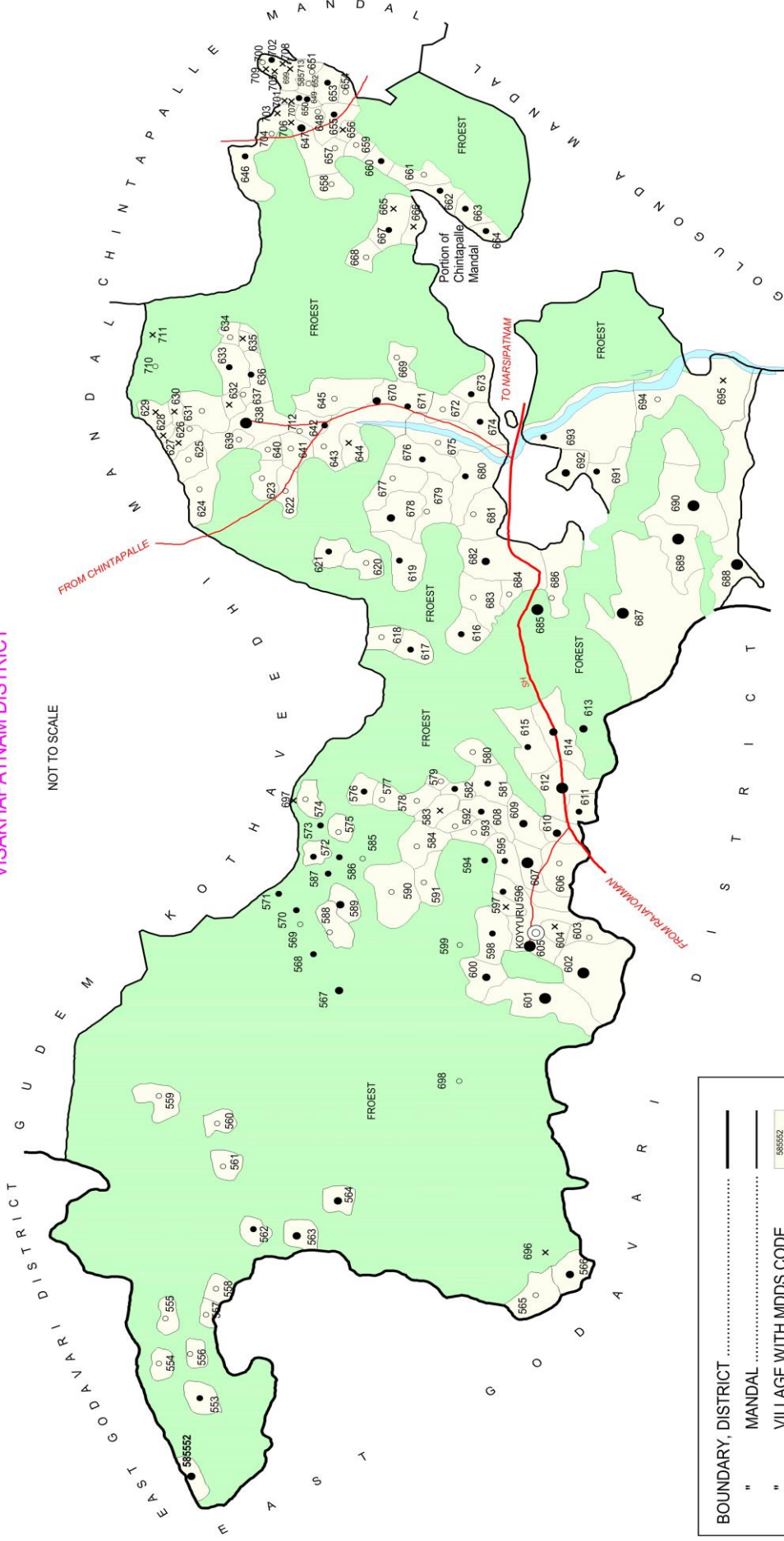
Location Code No.: 544

Name of Mandal Parishad : Gudem Kotha Veedhi

Location Code No.: 0525

Land Use					Name of three most important commodities manufactured			Name of Village	Sl. No.					
Area irrigated by source (in hectare).					First	Second	Third							
Canals (C)	Wells/Tube-wells(W/TW)	Tanks/Lakes(T/L)	Water Falls(WF)	Others(O)	115	116	117	118	119	120	121	122	2	1
0	0	0	0	0									Kadugulu	2284
0	0	0	0	0									Parikala	2285
0	0	0	0	0									Rajumanupakalu	2286
0	0	0	0	0									Kimulabanda	2287
0	0	0	0	0									Pedakothuru	2288
0	0	4	0	0									Kodisingi	2289
0	0	0	0	0									Doddikonda	2290
0	0	0	0	10									Kattupalle	2291
0	0	0	0	11									Lingavaram	2292
0	0	0	0	0									Madem	2293
0	0	0	0	20									Damanapalle	2294
0	0	0	0	9									Pippaladoddi	2295
0	0	0	0	15.2									Signapalle	2296
0	0	0	0	0									Annavam	2297
11	39.1	20.2	0	407										

INDIA
ANDHRA PRADESH
KOYYURU MANDAL
VISAKHAPATNAM DISTRICT



NOT TO SCALE

BOUNDARY, DISTRICT	—
" MANDAL	—
" VILLAGE WITH MDDS CODE	○ 885552
" FOREST	■
HEADQUARTERS, MANDAL	⊙
POPULATION SIZE OF VILLAGES: BELOW 200, 200-499, 500-999, 1000-4999	○ ● ● ● ●
UNINHABITED VILLAGE WITH MDDS CODE	⊠ 885583
STATE HIGHWAY	— SH
IMPORTANT METALLED ROADS	—
RIVER/STREAM	—

AREA : 1051.27 Sq.Mis.
 POPULATION : 50,639
 No. OF TOWNS : NIL
 No. OF VILLAGES : 162
 DISTANCE FROM Dist. H.Qtrs.
 TO MANDAL H.Qtrs. : 136 Kms.

**ALPHABETICAL LIST OF VILLAGES (MANDAL PARISHAD WISE)
VISAKHAPATNAM DISTRICT**

Sl. No.	Name of Village	2011 Census Location Code No.	2001 Census Location Code No.
1	2	3	4
Name of Mandal Parishad : Koyyuru			
Name of Mandal : Koyyuru (0011)			
1	Adakula	2854404851585688	2813001101668700
2	Agraharam	2854404851585632	2813001101663100
3	Annavaram	2854404851585571	2813001101657000
4	Anthada	2854404851585678	2813001101667700
5	Balabadrpadu	2854404851585584	2813001101658300
6	Balaram	2854404851585690	2813001101668900
7	Balarevulu	2854404851585589	2813001101658800
8	Balusukura Pakalu	2854404851585677	2813001101667600
9	Bandivalasa	2854404851585666	2813001101666500
10	Bangarammapeta	2854404851585680	2813001101667900
11	Bangarayyapadu	2854404851585630	2813001101662900
12	Bangarupalme	2854404851585627	2813001101662600
13	Battapanukulu	2854404851585641	2813001101664000
14	Battumetta	2854404851585639	2813001101663800
15	Bennavaram	2854404851585629	2813001101662800
16	Bheemavaram	2854404851585674	2813001101667300
17	Bointi	2854404851585699	2813001101669800
18	Bonkulapalem	2854404851585654	2813001101665300
19	Bothivalasa	2854404851585697	2813001101669600
20	Budaralla	2854404851585576	2813001101657500
21	Budaralla Kothuru	2854404851585577	2813001101657600
22	Chappidimamidi	2854404851585696	2813001101669500
23	Chatarai	2854404851585713	2813001101671200
24	Cheedikota	2854404851585556	2813001101655500
25	Cheedipalem	2854404851585608	2813001101660700
26	Chintalapudi	2854404851585614	2813001101661300
27	Chintuvanipalem	2854404851585598	2813001101659700
28	Chittempadu	2854404851585663	2813001101666200
29	Chowdipalle	2854404851585575	2813001101657400
30	Daddugula	2854404851585710	2813001101670900
31	Daragedda	2854404851585700	2813001101669900
32	Dharmavaram	2854404851585659	2813001101665800
33	Dibbalapalem	2854404851585599	2813001101659800
34	Doddavaram	2854404851585594	2813001101659300
35	Domalagondi	2854404851585620	2813001101661900
36	Donipalem	2854404851585706	2813001101670500
37	Downuru	2854404851585647	2813001101664600
38	G.K.Gudem	2854404851585695	2813001101669400

**ALPHABETICAL LIST OF VILLAGES (MANDAL PARISHAD WISE)
VISAKHAPATNAM DISTRICT**

Sl. No.	Name of Village	2011 Census Location Code No.	2001 Census Location Code No.
1	2	3	4
Name of Mandal Parishad : Koyyuru			
Name of Mandal : Koyyuru (0011)			
39	Gadabapalem	2854404851585662	2813001101666100
40	Gamakonda	2854404851585624	2813001101662300
41	Ganerlapalem	2854404851585623	2813001101662200
42	Gangavaram	2854404851585600	2813001101659900
43	Ganugula	2854404851585669	2813001101666800
44	Garimanda	2854404851585572	2813001101657100
45	Ginjarthi	2854404851585613	2813001101661200
46	Godugula Manubanda	2854404851585698	2813001101669700
47	Gollivalasa	2854404851585591	2813001101659000
48	Gopavaram	2854404851585667	2813001101666600
49	Gudapalle	2854404851585578	2813001101657700
50	Gummadimanupalem	2854404851585649	2813001101664800
51	Gummalapalem	2854404851585679	2813001101667800
52	Jammavaram	2854404851585665	2813001101666400
53	Jerrigondi	2854404851585560	2813001101655900
54	Jogampeta	2854404851585580	2813001101657900
55	Jonnamamidi	2854404851585705	2813001101670400
56	Kamparegulu	2854404851585625	2813001101662400
57	Kannavaram	2854404851585569	2813001101656800
58	Kantharam	2854404851585689	2813001101668800
59	Kathiralloddi	2854404851585643	2813001101664200
60	Katragedda	2854404851585622	2813001101662100
61	Kinaparthi	2854404851585673	2813001101667200
62	Kinchavanipalem	2854404851585596	2813001101659500
63	Kindangi	2854404851585574	2813001101657300
64	Kithalova	2854404851585686	2813001101668500
65	Kommanuru	2854404851585555	2813001101655400
66	Kommika	2854404851585687	2813001101668600
67	Kondagokira	2854404851585693	2813001101669200
68	Kondasantha	2854404851585650	2813001101664900
69	Koppukonda	2854404851585683	2813001101668200
70	Kothagadabapalem	2854404851585651	2813001101665000
71	Kothapalem	2854404851585634	2813001101663300
72	Kothapalle	2854404851585619	2813001101661800
73	Kothuru	2854404851585661	2813001101666000
74	Koyyuru	2854404851585605	2813001101660400
75	Koyyuru Pathapadu	2854404851585597	2813001101659600
76	Kumbarlubanda	2854404851585702	2813001101670100

**ALPHABETICAL LIST OF VILLAGES (MANDAL PARISHAD WISE)
VISAKHAPATNAM DISTRICT**

Sl. No.	Name of Village	2011 Census Location Code No.	2001 Census Location Code No.
1	2	3	4
Name of Mandal Parishad : Koyyuru			
Name of Mandal : Koyyuru (0011)			
77	Lankaveedhi	2854404851585712	2813001101671100
78	Lingapuram	2854404851585668	2813001101666700
79	Lubbarthi	2854404851585615	2813001101661400
80	Lusam	2854404851585590	2813001101658900
81	Mallavaram	2854404851585660	2813001101665900
82	Mampa	2854404851585601	2813001101660000
83	Mandipalle	2854404851585559	2813001101655800
84	Marripakalu	2854404851585561	2813001101656000
85	Marripalem	2854404851585655	2813001101665400
86	Marriwada	2854404851585582	2813001101658100
87	Mattam Bhimavaram	2854404851585553	2813001101655200
88	Mogalidoddi	2854404851585628	2813001101662700
89	Mukudupalle	2854404851585573	2813001101657200
90	Mulagalametta	2854404851585675	2813001101667400
91	Mulapeta	2854404851585653	2813001101665200
92	Nadimpalem	2854404851585612	2813001101661100
93	Nadimpalem	2854404851585642	2813001101664100
94	Nakkalapadu	2854404851585593	2813001101659200
95	Nallabilli	2854404851585570	2813001101656900
96	Nallagonda	2854404851585616	2813001101661500
97	Nallagonda	2854404851585645	2813001101664400
98	Nimmagedda	2854404851585631	2813001101663000
99	Nimmalagondi	2854404851585617	2813001101661600
100	Nimmalapalem	2854404851585603	2813001101660200
101	Padi	2854404851585691	2813001101669000
102	Pakalajeedi	2854404851585563	2813001101656200
103	Panasalapadu	2854404851585611	2813001101661000
104	Paradesipakalu	2854404851585681	2813001101668000
105	Parlubanda	2854404851585704	2813001101670300
106	Pedalanka Kothuru	2854404851585558	2813001101655700
107	Pedamakavaram	2854404851585670	2813001101666900
108	Peddinapalem	2854404851585583	2813001101658200
109	Pidathamamidi	2854404851585579	2813001101657800
110	Pidugurai	2854404851585588	2813001101658700
111	Pittalapadu	2854404851585587	2813001101658600
112	Pokalapalem	2854404851585567	2813001101656600
113	Pothavaram	2854404851585610	2813001101660900
114	Punukuru	2854404851585568	2813001101656700

**ALPHABETICAL LIST OF VILLAGES (MANDAL PARISHAD WISE)
VISAKHAPATNAM DISTRICT**

Sl. No.	Name of Village	2011 Census Location Code No.	2001 Census Location Code No.
1	2	3	4
Name of Mandal Parishad : Koyyuru			
Name of Mandal : Koyyuru (0011)			
115	Puthurugedda	2854404851585703	2813001101670200
116	Puttakota	2854404851585557	2813001101655600
117	Rabbasingi	2854404851585658	2813001101665700
118	Rajendrapalem	2854404851585607	2813001101660600
119	Rajupeta	2854404851585676	2813001101667500
120	Ramannapalem	2854404851585656	2813001101665500
121	Ramannapalem	2854404851585664	2813001101666300
122	Ramapuram	2854404851585652	2813001101665100
123	Ramarajupalem	2854404851585671	2813001101667000
124	Ratnampeta	2854404851585692	2813001101669100
125	Ravanapalle	2854404851585685	2813001101668400
126	Ravimanupakalu	2854404851585684	2813001101668300
127	Ravimanupalem	2854404851585637	2813001101663600
128	Ravulakota	2854404851585562	2813001101656100
129	Rellalapalem	2854404851585657	2813001101665600
130	Revallu	2854404851585602	2813001101660100
131	Rolangi	2854404851585711	2813001101671000
132	Sakulapalem	2854404851585585	2813001101658400
133	Sanivarappadu	2854404851585606	2813001101660500
134	Santha Kirlampadu	2854404851585604	2813001101660300
135	Sarabhanna Palem	2854404851585638	2813001101663700
136	Seekayipalem	2854404851585636	2813001101663500
137	Singavaram	2854404851585609	2813001101660800
138	Sitarampadu	2854404851585708	2813001101670700
139	Solabu	2854404851585581	2813001101658000
140	Suddalapalem	2854404851585648	2813001101664700
141	Suramanda	2854404851585626	2813001101662500
142	Surendrapalem	2854404851585595	2813001101659400
143	Tadichatalapalem	2854404851585635	2813001101663400
144	Tappidimamidi	2854404851585707	2813001101670600
145	Tatimanubanda	2854404851585701	2813001101670000
146	Teegalametla	2854404851585640	2813001101663900
147	Tenkala Panukulu	2854404851585618	2813001101661700
148	Thallapalem	2854404851585592	2813001101659100
149	Thotaluru	2854404851585644	2813001101664300
150	Tulabada	2854404851585646	2813001101664500
151	U.Cheedipalem	2854404851585566	2813001101656500
152	Ulligunta	2854404851585565	2813001101656400

**ALPHABETICAL LIST OF VILLAGES (MANDAL PARISHAD WISE)
VISAKHAPATNAM DISTRICT**

Sl. No.	Name of Village	2011 Census Location Code No.	2001 Census Location Code No.
1	2	3	4
Name of Mandal Parishad : Koyyuru			
Name of Mandal : Koyyuru (0011)			
153	Valasampeta	2854404851585672	2813001101667100
154	Valasarajupadu	2854404851585694	2813001101669300
155	Valugudem	2854404851585552	2813001101655100
156	Vanthamarri	2854404851585586	2813001101658500
157	Velagalapalem	2854404851585633	2813001101663200
158	Vudutha	2854404851585554	2813001101655300
159	Yeddumamidi Singhadara	2854404851585621	2813001101662000
160	Yerrabilli	2854404851585709	2813001101670800
161	Yerragonda	2854404851585564	2813001101656300
162	Yerrinaidu Pakalu	2854404851585682	2813001101668100

**Census of India 2011- Village Directory
Amenities and Land use (As on 2009)**

Name of District : Visakhapatnam

Location Code No.: 544

Name of Mandal Parishad : Koyyuru

Location Code No.: 0526

Sl. No.	Name of Village	Location code no.	Total area of the village (in hectares rounded up to one decimal place)	Total population (2011 census)	Number of households (2011 census)	Number of educational amenities available (If not available within the village, the distance range code viz; a for < 5 Kms, b for 5-10 Kms and c for 10+ kms of nearest place where facility is available is given).										
						Pre-Primary school (PP)	Primary school (P)	Middle school (M)	Secondary School (S)	Senior Secondary school (SS)	Degree college of arts science & commerce (ASC)	Engineering college(EC)	Medical college (MC)	Management institute (MI)	Polytechnic (Pt)	
2298	Valugudem	585552	38	707	187	c	1	b	c	c	c	c	c	c	c	
2299	Mattam Bhimavaram	585553	297	464	92	c	1	1	c	c	c	c	c	c	c	
2300	Vudutha	585554	12	64	17	c	b	b	c	c	c	c	c	c	c	
2301	Kommanuru	585555	67	106	27	c	1	b	c	c	c	c	c	c	c	
2302	Cheedikota	585556	175	183	46	c	1	b	c	c	c	c	c	c	c	
2303	Puttakota	585557	33	108	23	c	b	c	c	c	c	c	c	c	c	
2304	Pedalanka Kothuru	585558	23	197	55	c	1	c	c	c	c	c	c	c	c	
2305	Mandipalle	585559	2531	172	36	c	1	c	c	c	c	c	c	c	c	
2306	Jerrigondi	585560	2475	83	23	c	b	c	c	c	c	c	c	c	c	
2307	Marripakalu	585561	2688	89	28	c	1	c	c	c	c	c	c	c	c	
2308	Ravulakota	585562	18	256	70	c	1	b	c	c	c	c	c	c	c	
2309	Pakalajeedi	585563	2813	868	171	c	2	1	c	c	c	c	c	c	c	
2310	Yerragonda	585564	2829	513	132	c	1	b	c	c	c	c	c	c	c	
2311	Ulligunta	585565	2851	53	16	c	1	a	b	c	c	c	c	c	c	
2312	U.Cheedipalem	585566	547	794	185	c	1	1	1	c	c	c	c	c	c	
2313	Pokalapalem	585567	37	643	144	c	1	c	c	c	c	c	c	c	c	
2314	Punukuru	585568	35	336	77	c	1	c	c	c	c	c	c	c	c	
2315	Kannavaram	585569	114	199	44	c	1	c	c	c	c	c	c	c	c	
2316	Nallabilli	585570	13	462	104	c	1	c	c	c	c	c	c	c	c	
2317	Annavaram	585571	47	463	104	c	1	b	c	c	c	c	c	c	c	
2318	Garimanda	585572	53	268	72	c	1	1	c	c	c	c	c	c	c	
2319	Mukudupalle	585573	14	236	63	c	1	b	c	c	c	c	c	c	c	

**Census of India 2011- Village Directory
Amenities and Land use (As on 2009)**

Name of District : Visakhapatnam

Location Code No.: 544

Name of Mandal Parishad : Koyyuru

Location Code No.: 0526

Number of educational amenities available (If not available within the village, the distance range code viz; a for <5 Kms, b for 5-10 Kms and c for 10+ kms of nearest place where facility is available is given).				Number of Medical Amenities available. (If not available within the village, the distance range code viz; a for < 5 Kms, b for 5-10 Kms and c for 10+ kms of nearest place where facility is available is given).											Name of Village	Sl. No.
Vocational training school /ITI	Non-formal training centre (NFTC)	Special school for disabled (SSD)	Others (specify)	Community health centre (CHC)	Primary health centre (PHC)	Primary health sub centre (PHS)	Maternity and child welfare centre (MCW)	T. B. clinic (TBC)	Hospital-allopathic (HA)	Hospital-alternative medicine (HO)	Dispensary (D)	Veterinary hospital (VH)	Mobile health clinic (MHC)	Family welfare centre (FWC)		
17	18	19	20	21	22	23	24	25	26	27	28	29	30	31	2	1
c	c	c		c	c	b	c	c	c	c	c	c	1	c	Valugudem	2298
c	c	c		c	1	1	c	c	c	c	c	c	b	c	Mattam Bhimavaram	2299
c	c	c		c	c	b	c	c	c	c	c	c	1	c	Vudutha	2300
c	c	c		c	c	b	c	c	c	c	c	c	1	c	Kommanuru	2301
c	c	c		c	c	b	c	c	c	c	c	c	1	c	Cheedikota	2302
c	c	c		c	c	b	c	c	c	c	c	c	1	c	Puttakota	2303
c	c	c		c	c	c	c	c	c	c	c	c	1	c	Pedalanka Kothuru	2304
c	c	c		c	c	c	c	c	c	c	c	c	1	c	Mandipalle	2305
c	c	c		c	c	1	c	c	c	c	c	c	b	c	Jerrigondi	2306
c	c	c		c	c	c	c	c	c	c	c	c	1	c	Marripakalu	2307
c	c	c		c	1	b	c	c	c	c	c	c	c	c	Ravulakota	2308
c	c	c		c	1	1	c	c	c	c	c	c	c	c	Pakalajeedi	2309
c	c	c		c	c	c	c	c	c	c	c	c	1	c	Yerragonda	2310
c	c	c		c	a	c	c	c	c	c	c	c	1	c	Ulligunta	2311
c	c	c		c	1	c	c	c	c	c	c	c	b	c	U.Cheedipalem	2312
c	c	c		c	1	1	c	c	c	c	c	c	b	c	Pokalapalem	2313
c	c	c		c	1	1	c	c	c	c	c	c	b	c	Punukuru	2314
c	c	c		c	c	c	c	c	c	c	c	c	1	c	Kannavaram	2315
c	c	c		c	c	c	c	c	c	c	c	c	1	c	Nallabilli	2316
c	c	c		c	c	c	c	c	c	c	c	c	1	c	Annavaram	2317
c	c	c		c	c	c	c	c	c	c	c	c	1	c	Garimanda	2318
c	c	c		c	c	c	c	c	c	c	c	c	1	c	Mukudupalle	2319

**Census of India 2011- Village Directory
Amenities and Land use (As on 2009)**

Name of District : Visakhapatnam

Location Code No.: 544

Name of Mandal Parishad : Koyyuru

Location Code No.: 0526

Sl. No.	Name of Village	Number of Non-Government Medical Amenities available.							Availability of drinking water - Yes / No							
		Charitable non Govt. hospital/Nursing home.	Medical practitioner with MBBS Degree	Medical practitioner with other degree	Medical practitioner with no degree	Traditional practitioner and faith healer	Medicine Shop	Others	Tap water (Treated/Untreated)	Well water (Covered / Uncovered well)	Hand Pump	Tube wells / Bore well	Spring	River / Canal	Tank / Pond / Lake	Others
1	2	32	33	34	35	36	37	38	39	40	41	42	43	44	45	46
2298	Valugudem	0	0	0	0	0	0	0	No	No	Yes	No	Yes	No	No	No
2299	Mattam Bhimavaram	0	0	0	0	0	0	0	Yes	No	Yes	Yes	No	No	No	No
2300	Vudutha	0	0	0	0	0	0	0	No	No	Yes	Yes	No	No	No	No
2301	Kommanuru	0	0	0	0	0	0	0	No	No	Yes	No	Yes	No	No	No
2302	Cheedikota	0	0	0	0	0	0	0	No	No	Yes	No	Yes	No	No	No
2303	Puttakota	0	0	0	0	0	0	2	No	No	No	No	Yes	No	No	No
2304	Pedalanka Kothuru	0	0	0	0	0	0	0	No	No	No	No	Yes	No	No	No
2305	Mandipalle	0	0	0	0	0	0	0	No	No	No	No	Yes	Yes	No	No
2306	Jerrigondi	0	0	0	0	0	0	0	No	No	No	No	Yes	Yes	No	No
2307	Marripakalu	0	0	0	0	0	0	0	No	No	Yes	No	Yes	No	No	No
2308	Ravulakota	0	0	0	0	0	0	0	No	No	Yes	No	Yes	No	No	No
2309	Pakalajeedi	0	0	0	0	0	0	0	No	No	Yes	No	No	No	No	No
2310	Yerragonda	0	0	0	0	0	0	0	No	No	Yes	No	Yes	No	No	No
2311	Ulligunta	0	0	0	0	0	0	0	No	No	Yes	No	Yes	No	No	No
2312	U.Cheedipalem	0	0	0	0	0	0	0	No	No	Yes	No	No	No	No	No
2313	Pokalapalem	0	0	0	0	0	0	0	No	No	Yes	No	No	No	No	No
2314	Punukuru	0	0	0	0	0	0	0	No	No	Yes	No	No	No	No	No
2315	Kannavaram	0	0	0	0	0	0	0	No	No	Yes	No	No	No	No	No
2316	Nallabilli	0	0	0	0	0	0	0	No	No	No	No	No	No	No	Yes
2317	Annavaram	0	0	0	0	0	0	0	No	No	Yes	No	No	No	No	No
2318	Garimanda	0	0	0	0	0	0	0	No	No	Yes	No	No	No	No	No
2319	Mukudupalle	0	0	0	0	0	0	0	No	No	Yes	No	No	No	No	No

**Census of India 2011- Village Directory
Amenities and Land use (As on 2009)**

Name of District : Visakhapatnam

Location Code No.: 544

Name of Mandal Parishad : Koyyuru

Location Code No.: 0526

Availability of toilet & others Yes / No				Communication and transport facilities (If amenities available code -Yes is given except for Village Pin Code ,If not available within the village , the distance range code viz; a for < 5 Kms, b for 5-10 Kms and c for 10+ kms of nearest place where facility is available is given).									Name of Village	Sl. No.
Community toilet including bath.	Community toilet excluding bath.	Rural sanitary mart or sanitary hardware outlet available near the village.	Community bio- gas or recycle of waste for productive use.	Post office(PO)	Sub post office (SPO)	Post & Telegraph office (P&TO)	Village Pin Code	Telephones (Land lines)	Public call office (PCO)	Mobile phone coverage	Internet cafes/ Common service centre (CSC)			
47	48	49	50	51	52	53	54	55	56	57	58	2	1	
No	No	No	No	c	c	c	531087	c	c	c	c	Valugudem	2298	
Yes	No	No	No	c	c	c	531087	c	c	c	c	Mattam Bhimavaram	2299	
No	No	No	No	c	c	c	531087	c	c	c	c	Vudutha	2300	
No	No	No	No	c	c	c	531087	c	c	c	c	Kommanuru	2301	
No	No	No	No	c	c	c	531087	c	c	c	c	Cheedikota	2302	
No	No	No	No	c	c	c	531084	c	c	c	c	Puttakota	2303	
No	No	No	No	c	c	c	531084	c	c	c	c	Pedalanka Kothuru	2304	
No	No	No	No	c	c	c	531087	c	c	c	c	Mandipalle	2305	
No	No	No	No	c	c	c	531084	c	c	c	c	Jerrigondi	2306	
Yes	No	No	No	c	c	c	531087	c	c	c	c	Marripakalu	2307	
No	No	No	No	c	c	c	531084	c	c	c	c	Ravulakota	2308	
No	No	No	No	c	c	c	531087	c	c	c	c	Pakalajeedi	2309	
Yes	No	No	No	c	c	c	531087	c	c	c	c	Yerragonda	2310	
No	No	No	No	c	b	c	531087	c	c	b	c	Ulligunta	2311	
Yes	No	No	No	c	b	c	531087	c	c	b	c	U.Cheedipalem	2312	
No	No	No	No	c	Yes	c	531087	c	c	c	c	Pokalapalem	2313	
No	No	No	No	c	Yes	c	531087	c	c	c	c	Punukuru	2314	
No	No	No	No	c	b	c	531087	c	c	c	c	Kannavaram	2315	
No	No	No	No	c	Yes	c	531087	c	c	c	c	Nallabilli	2316	
No	No	No	No	c	b	c	531087	c	c	c	c	Annavaram	2317	
Yes	No	No	No	c	Yes	c	531087	c	c	c	c	Garimanda	2318	
No	No	No	No	c	Yes	c	531087	c	c	c	c	Mukudupalle	2319	

**Census of India 2011- Village Directory
Amenities and Land use (As on 2009)**

Name of District : Visakhapatnam

Location Code No.: 544

Name of Mandal Parishad : Koyyuru

Location Code No.: 0526

Sl. No.	Name of Village	Communication and transport facilities (If amenities available code -Yes is given except for Village Pin Code, If not available within the village, the distance range code viz; a for < 5 Kms, b for 5-10 Kms and c for 10+ kms of nearest place where facility is available is given).									
		Private courier facility	Bus service (Public & Private)	Railway stations	Auto/Modified Autos	Taxis and Vans	Tractors	Cycle-pulled rickshaws(Manual & Machine driven)	Carts driven by animals	Sea /River ferry service	
1	2	59	60	61	62	63	64	65	66	67	
2298	Valugudem	c	a	c	c	c	c	c	c	c	
2299	Mattam Bhimavaram	c	b	c	b	b	c	c	c	c	
2300	Vudutha	c	c	c	c	c	c	c	c	c	
2301	Kommanuru	c	c	c	c	b	c	c	c	c	
2302	Cheedikota	c	c	c	c	c	c	c	c	c	
2303	Puttakota	c	c	c	c	c	c	c	c	c	
2304	Pedalanka Kothuru	c	c	c	c	c	c	c	c	c	
2305	Mandipalle	c	c	c	c	c	c	c	c	c	
2306	Jerrigondi	c	c	c	c	c	c	c	c	c	
2307	Marripakalu	c	c	c	c	c	b	c	c	c	
2308	Ravulakota	c	c	c	b	c	b	c	c	c	
2309	Pakalajeedi	c	c	c	b	c	b	c	c	c	
2310	Yerragonda	c	c	c	b	c	a	c	c	c	
2311	Ulligunta	c	c	c	a	b	Yes	c	c	c	
2312	U.Cheedipalem	c	c	c	Yes	b	Yes	c	c	c	
2313	Pokalapalem	c	c	c	a	a	b	c	c	c	
2314	Punukuru	c	c	c	Yes	a	c	c	c	c	
2315	Kannavaram	c	c	c	Yes	Yes	c	c	c	c	
2316	Nallabilli	c	c	c	a	Yes	c	c	c	c	
2317	Annavaram	c	c	c	a	b	c	c	c	c	
2318	Garimanda	c	c	c	Yes	Yes	c	c	c	c	
2319	Mukudupalle	c	c	c	Yes	b	c	c	c	c	

**Census of India 2011- Village Directory
Amenities and Land use (As on 2009)**

Name of District : Visakhapatnam

Location Code No.: 544

Name of Mandal Parishad : Koyyuru

Location Code No.: 0526

Village connected to highways,village roads, banks & credit societies (If amenities available code -Yes is given, If not available within the village , the distance range code viz; a for < 5 Kms, b for 5-10 Kms and c for 10+ kms of nearest place where facility is available is given).												Name of Village	Sl. No.
Connected to national highway(NH)	Connected to state highway(SH)	Connected to major district road (MDR)	Connected to others district road	Pucca roads	Kutchcha roads	Water bounded macadam(WBM) roads	Navigable waterway (river/canal)(NW)	Footpaths (FP)	Commercial & Co-operative Banks	ATM	Agricultural Credit Societies		
68	69	70	71	72	73	74	75	76	77	78	79	2	1
c	c	c	c	Yes	Yes	Yes		Yes	c	c	c	Valugudem	2298
c	c	c	c	b	Yes	b		Yes	c	c	c	Mattam Bhimavaram	2299
c	c	c	c	b	Yes	c		Yes	c	c	c	Vudutha	2300
c	c	c	c	b	Yes	b		Yes	c	c	c	Kommanuru	2301
c	c	c	c	b	Yes	b		Yes	c	c	c	Cheedikota	2302
c	c	c	c	b	Yes	b		Yes	c	c	c	Puttakota	2303
c	c	c	c	b	Yes	b		Yes	c	c	c	Pedalanka Kothuru	2304
c	c	c	c	b	Yes	b		Yes	c	c	c	Mandipalle	2305
c	c	c	c	b	Yes	c		Yes	c	c	c	Jerrigondi	2306
c	c	c	c	b	Yes	c		Yes	c	c	c	Marripakalu	2307
c	c	c	c	a	Yes	b		Yes	c	c	c	Ravulakota	2308
c	c	c	c	Yes	Yes	b		Yes	c	c	c	Pakalajeedi	2309
c	c	c	c	Yes	Yes	b		Yes	c	c	c	Yerragonda	2310
c	c	c	c	a	Yes	c		Yes	c	c	c	Ulligunta	2311
c	c	c	c	Yes	Yes	b		Yes	c	c	c	U.Cheedipalem	2312
c	c	c	c	Yes	Yes	b		Yes	c	c	c	Pokalapalem	2313
c	c	c	c	b	Yes	b		Yes	c	c	c	Punukuru	2314
c	c	c	c	a	Yes	b		Yes	c	c	c	Kannavaram	2315
c	c	c	c	b	Yes	c		Yes	c	c	c	Nallabilli	2316
c	c	c	c	b	Yes	b		Yes	c	c	c	Annavaram	2317
c	c	c	c	b	Yes	b		Yes	c	c	c	Garimanda	2318
c	c	c	c	a	Yes	c		Yes	c	c	c	Mukudupalle	2319

**Census of India 2011- Village Directory
Amenities and Land use (As on 2009)**

Name of District : Visakhapatnam

Location Code No.: 544

Name of Mandal Parishad : Koyyuru

Location Code No.: 0526

Sl. No.	Name of Village	Availability of miscellaneous facilities (If amenities available code -Yes is given, If not available within the village, the distance range code viz; a for < 5 Kms, b for 5-10 Kms and c for 10+ kms of nearest place where facility is available is given).									
		Self-Help Group (SHG)	Public distribution system (PDS) shop	Mandis / Regular market	Weekly Haat	Agricultural marketing society	Integrated Child Development Scheme (Nutritional Centres)	Anganwadi Centre (Nutritional Centres)	Others (Nutritional Centres)	ASHA (Accredited Social Health Activist)	Community centre with/without TV
1	2	80	81	82	83	84	85	86	87	88	89
2298	Valugudem	Yes	a	c	Yes	c	c	Yes	Yes	b	b
2299	Mattam Bhimavaram	Yes	b	c	b	c	c	Yes	Yes	Yes	b
2300	Vudutha	Yes	b	c	c	c	c	b	Yes	b	c
2301	Kommanuru	Yes	b	c	c	c	c	Yes	Yes	b	b
2302	Cheedikota	Yes	c	c	c	c	c	Yes	Yes	a	c
2303	Puttakota	Yes	c	c	c	c	c	Yes	Yes	c	c
2304	Pedalanka Kothuru	Yes	c	c	c	c	c	Yes	Yes	c	c
2305	Mandipalle	Yes	c	c	c	c	c	Yes	Yes	c	c
2306	Jerrigondi	Yes	c	c	c	c	c	Yes	Yes	c	c
2307	Marripakalu	Yes	b	c	c	c	c	c	Yes	c	c
2308	Ravulakota	Yes	b	c	c	c	c	Yes	Yes	b	c
2309	Pakalajeedi	Yes	c	c	c	c	c	Yes	Yes	Yes	c
2310	Yerragonda	Yes	b	c	c	c	c	Yes	Yes	c	c
2311	Ulligunta	Yes	a	c	c	c	c	a	Yes	a	c
2312	U.Cheedipalem	Yes	Yes	b	c	c	c	Yes	Yes	Yes	c
2313	Pokalapalem	Yes	Yes	c	c	c	c	Yes	Yes	c	Yes
2314	Punukuru	Yes	Yes	c	c	c	c	Yes	Yes	c	c
2315	Kannavaram	Yes	Yes	c	c	c	c	Yes	Yes	Yes	c
2316	Nallabilli	Yes	Yes	c	c	c	c	Yes	Yes	Yes	c
2317	Annavaram	Yes	Yes	c	c	c	c	Yes	Yes	Yes	c
2318	Garimanda	Yes	Yes	c	c	c	c	Yes	Yes	c	c
2319	Mukudupalle	Yes	Yes	c	c	c	c	Yes	Yes	Yes	c

**Census of India 2011- Village Directory
Amenities and Land use (As on 2009)**

Name of District : Visakhapatnam

Location Code No.: 544

Name of Mandal Parishad : Koyyuru

Location Code No.: 0526

Availability of miscellaneous facilities (If amenities available code -Yes is given, If not available within the village, the distance range code viz; a for < 5 Kms, b for 5-10 Kms and c for 10+ kms of nearest place where facility is available is given).								Availability of electricity (Yes/No)				Nearest Town		Name of Village	Sl. No.
Sports Field,	Sports Club / Recreation Centre	Cinema / Video Hall	Public Library	Public Reading Room	Newspaper Supply	Assembly Polling station	Birth & Death Registration Office	Power Supply for Domestic Use (ED)	Power Supply for Agricultural Use (EAG)	Power Supply for Commercial Use (EC)	Power Supply for All Uses (EA)	Name	Distance range code i.e. a for <5 Kms, b for 5-10 Kms and c for 10+ kms		
90	91	92	93	94	95	96	97	98	99	100	101	102	103	2	1
c	c	c	b	b	Yes	a	Yes	Yes	No	No	No	Anakapalle	c	Valugudem	2298
c	c	c	b	b	Yes	b	Yes	Yes	No	No	No	Anakapalle	c	Mattam Bhimavaram	2299
c	c	c	c	c	Yes	b	Yes	Yes	No	No	No	Anakapalle	c	Vudutha	2300
c	c	c	c	c	Yes	b	Yes	Yes	No	No	No	Anakapalle		Kommanuru	2301
c	c	c	c	c	Yes	b	Yes	Yes	No	No	No	Anakapalle	c	Cheedikota	2302
c	c	c	c	c	Yes	c	Yes	Yes	No	No	No	Anakapalle	c	Puttakota	2303
c	c	c	c	c	Yes	c	Yes	Yes	No	No	No	Anakapalle	c	Pedalanka Kothuru	2304
c	c	c	c	c	Yes	a	Yes	Yes	No	No	No	Anakapalle	c	Mandipalle	2305
c	c	c	c	c	Yes	b	c	Yes	No	No	No	Anakapalle	c	Jerrigondi	2306
c	c	c	c	c	Yes	a	Yes	Yes	No	No	No	Anakapalle	c	Marripakalu	2307
c	c	c	c	c	Yes	b	c	Yes	No	No	No	Anakapalle	c	Ravulakota	2308
c	c	c	c	c	Yes	Yes	Yes	Yes	No	No	No	Anakapalle	c	Pakalajeedi	2309
c	c	c	c	c	Yes	b	Yes	Yes	No	No	No	Anakapalle	c	Yerragonda	2310
c	c	c	c	c	Yes	a	Yes	Yes	No	No	No	Anakapalle	c	Ulligunta	2311
c	c	c	c	c	Yes	Yes	Yes	Yes	No	No	No	Anakapalle	c	U.Cheedipalem	2312
c	c	c	c	c	Yes	Yes	Yes	Yes	No	No	No	Anakapalle	c	Pokalapalem	2313
c	c	c	c	c	Yes	Yes	c	Yes	No	No	No	Anakapalle	c	Punukuru	2314
c	c	c	c	c	Yes	b	b	Yes	No	No	No	Anakapalle	c	Kannavaram	2315
c	c	c	c	c	Yes	Yes	Yes	Yes	Yes	No	No	Anakapalle	c	Nallabilli	2316
c	c	c	c	c	Yes	Yes	Yes	Yes	No	No	No	Anakapalle	c	Annavaram	2317
c	c	c	c	c	Yes	b	c	Yes	No	No	No	Anakapalle	c	Garimanda	2318
c	c	c	c	c	Yes	a	b	Yes	No	No	No	Anakapalle	c	Mukudupalle	2319

**Census of India 2011- Village Directory
Amenities and Land use (As on 2009)**

Name of District : Visakhapatnam

Location Code No.: 544

Name of Mandal Parishad : Koyyuru

Location Code No.: 0526

Sl. No.	Name of Village	Land Use										
		Area under different types of land use (in hectares rounded up to one decimal place)										
		Forests	Area under Non-agricultural Uses	Barren and Un-cultivable land	Permanent Pastures and Other Grazing Lands	Land Under Miscellaneous Tree Crops etc.	Culturable Waste Land	Fallow lands other than current fallows	Current Fallows	Net Area Sown	Total Irrigated Land Area	Total Un-irrigated Land Area
1	2	104	105	106	107	108	109	110	111	112	113	114
2298	Valugudem	0	3	15	0	0	20	0	0	0	0	0
2299	Mattam Bhimavaram	150	1.6	87.3	18.8	0	0	0	0	39.2	0	39.2
2300	Vudutha	0	1	2.1	4.5	0	0	0	0	4.4	0	4.4
2301	Kommanuru	30	7	0	0	0	30	0	0	0	0	0
2302	Cheedikota	78	0	0	0	0	97	0	0	0	0	0
2303	Puttakota	10	0	0	0	0	23	0	0	0	0	0
2304	Pedalanka Kothuru	5	0	0	0	0	18	0	0	0	0	0
2305	Mandipalle	2365	64	0	0	0	102	0	0	0	0	0
2306	Jerrigondi	1850	275	0	0	0	200	0	150	0	0	150
2307	Marripakalu	2576	0	0	0	0	24	0	88	0	0	88
2308	Ravulakota	0	12	0	0	0	6	0	0	0	0	0
2309	Pakalajeedi	2668	47	0	0	0	98	0	0	0	0	0
2310	Yerragonda	2800	0	0	0	0	29	0	0	0	0	0
2311	Ulligunta	2602	50	0	0	0	14	0	185	0	0	185
2312	U.Cheedipalem	414	0	0	0	0	0	0	0	133	0	133
2313	Pokalapalem	0	1	0	0	0	36	0	0	0	0	0
2314	Punukuru	10	0	0	0	0	25	0	0	0	0	0
2315	Kannavaram	67	5	0	0	0	7	0	35	0	0	35
2316	Nallabilli	0	1	0	0	0	2	0	10	0	0	10
2317	Annavaram	0	1.3	7.7	1	1.5	2.5	0	8	25	9	24
2318	Garimanda	0	2	8.3	1	1.5	3.5	0	5	31.7	5	31.7
2319	Mukudupalle	0	0.4	1	1	1	3.7	0	6.9	0	0	6.9

**Census of India 2011- Village Directory
Amenities and Land use (As on 2009)**

Name of District : Visakhapatnam

Location Code No.: 544

Name of Mandal Parishad : Koyyuru

Location Code No.: 0526

Land Use					Name of three most important commodities manufactured			Name of Village	Sl. No.
Area irrigated by source (in hectare).					First	Second	Third		
Canals (C)	Wells/Tube-wells(W/TW)	Tanks/Lakes(T/L)	Water Falls(WF)	Others(O)	120	121	122	2	1
0	0	0	0	0				Valugudem	2298
0	0	0	0	0				Mattam Bhimavaram	2299
0	0	0	0	0				Vudutha	2300
0	0	0	0	0				Kommanuru	2301
0	0	0	0	0				Cheedikota	2302
0	0	0	0	0				Puttakota	2303
0	0	0	0	0				Pedalanka Kothuru	2304
0	0	0	0	0				Mandipalle	2305
0	0	0	0	0				Jerrigondi	2306
0	0	0	0	0				Marripakalu	2307
0	0	0	0	0				Ravulakota	2308
0	0	0	0	0				Pakalajeedi	2309
0	0	0	0	0				Yerragonda	2310
0	0	0	0	0				Ulligunta	2311
0	0	0	0	0				U.Cheedipalem	2312
0	0	0	0	0				Pokalapalem	2313
0	0	0	0	0				Punukuru	2314
0	0	0	0	0				Kannavaram	2315
0	0	0	0	0				Nallabilli	2316
0	0	0	0	9				Annavaram	2317
0	0	0	0	5				Garimanda	2318
0	0	0	0	0				Mukudupalle	2319

**Census of India 2011- Village Directory
Amenities and Land use (As on 2009)**

Name of District : Visakhapatnam

Location Code No.: 544

Name of Mandal Parishad : Koyyuru

Location Code No.: 0526

Sl. No.	Name of Village	Location code no.	Total area of the village (in hectares rounded up to one decimal place)	Total population (2011 census)	Number of households (2011 census)	Number of educational amenities available (If not available within the village, the distance range code viz; a for < 5 Kms, b for 5-10 Kms and c for 10+ kms of nearest place where facility is available is given).										
						Pre-Primary school (PP)	Primary school (P)	Middle school (M)	Secondary School (S)	Senior Secondary school (SS)	Degree college of arts science & commerce (ASC)	Engineering college(EC)	Medical college (MC)	Management institute (MI)	Polytechnic (Pt)	
2320	Kindangi	585574	37	164	34	c	1	b	c	c	c	c	c	c	c	
2321	Chowdipalle	585575	50	144	37	c	1	b	c	c	c	c	c	c	c	
2322	Budaralla	585576	103	335	98	c	1	c	c	c	c	c	c	c	c	
2323	Budaralla Kothuru	585577	48	42	10	c	2	c	b	c	c	c	c	c	c	
2324	Gudapalle	585578	249	196	61	c	1	b	b	c	c	c	c	c	c	
2325	Pidathamamidi	585579	156	111	39	c	1	b	b	c	c	c	c	c	c	
2326	Jogampeta	585580	74	51	13	c	b	c	c	c	c	c	c	c	c	
2327	Solabu	585581	281	216	59	c	1	b	b	c	c	c	c	c	c	
2328	Marriwada	585582	293	295	90	c	1	c	c	c	c	c	c	c	c	
2329	Peddinipalem	585583	232	0	0											
2330	Balabdrapadu	585584	0	33	10	c	a	b	b	c	c	c	c	c	c	
2331	Sakulapalem	585585	230	91	27	c	1	1	c	c	c	c	c	c	c	
2332	Vanthamarri	585586	78	221	58	c	1	1	c	c	c	c	c	c	c	
2333	Pittalapadu	585587	32	285	77	c	1	b	c	c	c	c	c	c	c	
2334	Pidugurai	585588	47	114	33	c	1	c	c	c	c	c	c	c	c	
2335	Balarevulu	585589	38	734	192	c	1	c	c	c	c	c	c	c	c	
2336	Lusam	585590	106	172	51	c	1	c	b	b	c	c	c	c	c	
2337	Gollivalasa	585591	0	13	4	c	a	c	b	c	c	c	c	c	c	
2338	Thallapalem	585592	219	123	41	c	1	c	b	c	c	c	c	c	c	
2339	Nakkalapadu	585593	67	65	18	b	b	b	b	b	c	c	c	c	c	
2340	Doddavaram	585594	662	408	139	c	1	b	b	b	c	c	c	c	c	
2341	Surendrapalem	585595	525	376	127	c	1	b	b	b	c	c	c	c	c	
2342	Kinchavanipalem	585596	161	206	63	b	1	c	b	a	c	c	c	c	c	

**Census of India 2011- Village Directory
Amenities and Land use (As on 2009)**

Name of District : Visakhapatnam

Location Code No.: 544

Name of Mandal Parishad : Koyuru

Location Code No.: 0526

Number of educational amenities available (If not available within the village, the distance range code viz; a for <5 Kms, b for 5-10 Kms and c for 10+ kms of nearest place where facility is available is given).				Number of Medical Amenities available. (If not available within the village, the distance range code viz; a for < 5 Kms, b for 5-10 Kms and c for 10+ kms of nearest place where facility is available is given).										Name of Village	Sl. No.	
Vocational training school /ITI	Non-formal training centre (NFTC)	Special school for disabled (SSD)	Others (specify)	Community health centre (CHC)	Primary health centre (PHC)	Primary health sub centre (PHS)	Maternity and child welfare centre (MCW)	T. B. clinic (TBC)	Hospital-allopathic (HA)	Hospital-alternative medicine (HO)	Dispensary (D)	Veterinary hospital (VH)	Mobile health clinic (MHC)			Family welfare centre (FWC)
17	18	19	20	21	22	23	24	25	26	27	28	29	30	31	2	1
c	c	c		c	c	c	c	c	c	c	c	c	1	c	Kindangi	2320
c	c	c		c	c	c	c	c	c	c	c	c	1	c	Chowdipalle	2321
c	c	c		c	1	c	c	c	c	c	c	c	b	c	Budaralla	2322
c	c	c		c	b	c	c	c	c	c	c	c	1	c	Budaralla Kothuru	2323
c	c	c		c	b	1	c	c	c	c	c	c	b	c	Gudapalle	2324
c	c	c		c	b	a	c	c	c	c	c	c	1	c	Pidathamamidi	2325
c	c	c		c	c	c	c	c	c	c	c	c	1	c	Jogampeta	2326
c	c	c		c	b	b	c	c	c	c	c	c	1	c	Solabu	2327
c	c	c		c	1	1	c	c	c	c	c	c	c	c	Marriwada	2328
															Peddinipalem	2329
c	c	c		c	b	a	c	c	c	c	c	c	1	c	Balabadrpadu	2330
c	c	c		c	b	c	c	c	c	c	c	c	1	c	Sakulapalem	2331
c	c	c		c	c	c	c	c	c	c	c	c	1	c	Vanthamarri	2332
c	c	c		c	c	c	c	c	c	c	c	c	1	c	Pittalapadu	2333
c	c	c		c	c	c	c	c	c	c	c	c	1	c	Pidugurai	2334
c	c	c		c	c	c	c	c	c	c	c	c	1	c	Balarevulu	2335
c	c	c		c	b	1	c	c	c	c	c	b	b	c	Lusam	2336
c	c	c		c	b	b	c	c	c	c	c	c	1	c	Gollivalasa	2337
c	c	c		c	b	1	c	c	c	c	c	c	c	c	Thallapalem	2338
c	c	c		c	b	b	c	c	c	c	c	b	1	c	Nakkalapadu	2339
c	c	c		c	b	1	c	c	c	c	c	c	c	c	Doddavaram	2340
c	c	c		c	a	a	c	c	c	c	c	c	1	c	Surendrapalem	2341
c	c	c		c	b	b	c	c	c	c	c	c	1	c	Kinchavanipalem	2342

**Census of India 2011- Village Directory
Amenities and Land use (As on 2009)**

Name of District : Visakhapatnam

Location Code No.: 544

Name of Mandal Parishad : Koyyuru

Location Code No.: 0526

Sl. No.	Name of Village	Number of Non-Government Medical Amenities available.							Availability of drinking water - Yes / No								
		Charitable non Govt. hospital/Nursing home.	Medical practitioner with MBBS Degree	Medical practitioner with other degree	Medical practitioner with no degree	Traditional practitioner and faith healer	Medicine Shop	Others	Tap water (Treated/Untreated)	Well water (Covered / Uncovered well)	Hand Pump	Tube wells / Bore well	Spring	River / Canal	Tank / Pond / Lake	Others	
1	2	32	33	34	35	36	37	38	39	40	41	42	43	44	45	46	
2320	Kindangi	0	0	0	0	0	0	0	No	No	Yes	No	No	No	No	No	
2321	Chowdipalle	0	0	0	0	0	0	0	No	No	Yes	No	No	No	No	No	
2322	Budaralla	0	0	0	0	0	0	0	No	No	Yes	No	No	No	No	No	
2323	Budaralla Kothuru	0	0	0	0	0	0	0	No	No	Yes	No	No	No	No	No	
2324	Gudapalle	0	0	0	0	0	0	0	No	No	Yes	No	No	Yes	No	No	
2325	Pidathamamidi	0	0	0	0	0	0	0	No	No	Yes	No	No	Yes	No	No	
2326	Jogampeta	0	0	0	0	0	0	0	No	No	No	No	No	Yes	No	No	
2327	Solabu	0	0	0	0	0	0	0	No	No	Yes	No	No	No	No	No	
2328	Marriwada	0	0	0	0	0	0	0	No	No	Yes	No	No	Yes	No	No	
2329	Peddinipalem																
2330	Balabdrapadu	0	0	0	0	0	0	0	No	Yes	No	No	No	Yes	No	No	
2331	Sakulapalem	0	0	0	0	0	0	0	No	No	Yes	No	No	No	No	No	
2332	Vanthamarri	0	0	0	0	0	0	0	No	No	Yes	No	No	No	No	No	
2333	Pittalapadu	0	0	0	0	0	0	0	No	No	Yes	No	No	No	No	No	
2334	Pidugurai	0	0	0	0	0	0	0	No	No	Yes	No	No	No	No	No	
2335	Balarevulu	0	0	0	0	0	0	0	No	No	Yes	No	No	No	No	No	
2336	Lusam	0	0	0	0	0	0	0	No	Yes	Yes	No	Yes	No	No	No	
2337	Gollivalasa	0	0	0	0	0	0	0	No	Yes	Yes	No	Yes	No	No	No	
2338	Thallapalem	0	0	0	0	0	0	0	No	No	Yes	No	No	No	No	No	
2339	Nakkalapadu	0	0	0	0	0	0	0	No	No	Yes	No	No	No	No	No	
2340	Doddavaram	0	0	0	0	0	0	0	No	Yes	Yes	No	Yes	No	No	No	
2341	Surendrapalem	0	0	0	0	0	0	0	No	No	Yes	No	No	Yes	No	No	
2342	Kinchavanipalem	0	0	0	0	0	0	0	No	No	Yes	No	No	No	No	No	

**Census of India 2011- Village Directory
Amenities and Land use (As on 2009)**

Name of District : Visakhapatnam

Location Code No.: 544

Name of Mandal Parishad : Koyyuru

Location Code No.: 0526

Availability of toilet & others Yes / No				Communication and transport facilities (If amenities available code -Yes is given except for Village Pin Code ,If not available within the village , the distance range code viz; a for < 5 Kms, b for 5-10 Kms and c for 10+ kms of nearest place where facility is available is given).									Name of Village	Sl. No.
Community toilet including bath.	Community toilet excluding bath.	Rural sanitary mart or sanitary hardware outlet available near the village.	Community bio- gas or recycle of waste for productive use.	Post office(PO)	Sub post office (SPO)	Post & Telegraph office (P&TO)	Village Pin Code	Telephones (Land lines)	Public call office (PCO)	Mobile phone coverage	Internet cafes/ Common service centre (CSC)			
47	48	49	50	51	52	53	54	55	56	57	58	2	1	
No	No	No	No	c	b	c	531087	c	c	c	c	Kindangi	2320	
No	No	No	No	c	c	c	531087	c	c	c	c	Chowdipalle	2321	
No	No	No	No	c	c	c	531087	c	c	c	c	Budaralla	2322	
No	No	No	No	c	c	c	531087	b	c	c	c	Budaralla Kothuru	2323	
No	No	No	No	c	c	c	531087	b	b	b	c	Gudapalle	2324	
No	No	No	No	c	c	c	531087	b	b	Yes	c	Pidathamamidi	2325	
No	No	No	No	c	c	c	531087	b	b	Yes	c	Jogampeta	2326	
No	No	No	No	c	b	c	531087	Yes	Yes	Yes	c	Solabu	2327	
No	No	No	No	c	Yes	c	531087	b	b	Yes	c	Mariwada	2328	
												Peddinipalem	2329	
No	No	No	No	c	b	c	531087	b	b	b	c	Balabdrapadu	2330	
No	No	No	No	c	Yes	c	531087	c	c	c	c	Sakulapalem	2331	
No	No	No	No	c	b	c	531087	b	b	c	c	Vanthamarri	2332	
No	No	No	No	c	Yes	c	531087	c	c	c	c	Pittalapadu	2333	
No	No	No	No	c	b	c	531087	b	c	c	c	Pidugurai	2334	
No	No	No	No	c	Yes	c	531087	c	c	c	c	Balarevulu	2335	
No	No	No	No	b	a	b	531087	b	b	b	c	Lusam	2336	
No	No	No	No	c	b	c	531087	b	b	b	c	Gollivalasa	2337	
No	No	No	No	c	b	c	531087	b	b	Yes	c	Thallapalem	2338	
No	No	No	No	b	b	b	531087	a	a	b	c	Nakkalapadu	2339	
No	No	No	No	b	b	b	531087	Yes	b	Yes	c	Doddavaram	2340	
No	No	No	No	b	a	b	531087	a	a	Yes	c	Surendrapalem	2341	
No	No	No	No	a	b	a	531087	a	b	b	c	Kinchavanipalem	2342	

**Census of India 2011- Village Directory
Amenities and Land use (As on 2009)**

Name of District : Visakhapatnam

Location Code No.: 544

Name of Mandal Parishad : Koyyuru

Location Code No.: 0526

Sl. No.	Name of Village	Communication and transport facilities (If amenities available code -Yes is given except for Village Pin Code, If not available within the village, the distance range code viz; a for < 5 Kms, b for 5-10 Kms and c for 10+ kms of nearest place where facility is available is given).									
		Private courier facility	Bus service (Public & Private)	Railway stations	Auto/Modified Autos	Taxis and Vans	Tractors	Cycle-pulled rickshaws(Manual & Machine driven)	Carts driven by animals	Sea /River ferry service	
1	2	59	60	61	62	63	64	65	66	67	
2320	Kindangi	c	b	c	a	Yes	c		c	c	
2321	Chowdipalle	c	b	c	a	b	b		b	c	
2322	Budaralla	c	b	c	Yes	c	b		b	c	
2323	Budaralla Kothuru	c	a	c	a	c	b		b	c	
2324	Gudapalle	c	Yes	c	Yes	c	a		Yes	c	
2325	Pidathamamidi	c	Yes	c	Yes	c	Yes		b	c	
2326	Jogampeta	c	b	c	b	c	a		c	c	
2327	Solabu	c	b	c	b	c	b		c	c	
2328	Marriwada	c	Yes	c	Yes	c	Yes		c	c	
2329	Peddinipalem										
2330	Balabdrapadu	c	b	c	b	c	b		c	c	
2331	Sakulapalem	c	b	c	Yes	c	c		c	c	
2332	Vanthamarri	c	c	c	a	c	c		c	c	
2333	Pittalapadu	c	b	c	Yes	c	c		c	c	
2334	Pidugurai	c	b	c	b	c	c		c	c	
2335	Balarevulu	c	Yes	c	Yes	c	c		c	c	
2336	Lusam	b	b	c	a	c	c		c	c	
2337	Gollivalasa	c	b	c	b	c	c		c	c	
2338	Thallapalem	c	Yes	c	a	b	b		c	c	
2339	Nakkalapadu	b	b	c	a	b	b		b	c	
2340	Doddavaram	b	Yes	c	Yes	b	Yes		Yes	c	
2341	Surendrapalem	b	a	c	a	a	Yes		b	c	
2342	Kinchavanipalem	a	Yes	c	Yes	a	b		Yes	c	

**Census of India 2011- Village Directory
Amenities and Land use (As on 2009)**

Name of District : Visakhapatnam

Location Code No.: 544

Name of Mandal Parishad : Koyyuru

Location Code No.: 0526

Village connected to highways,village roads, banks & credit societies (If amenities available code -Yes is given, If not available within the village , the distance range code viz; a for < 5 Kms, b for 5-10 Kms and c for 10+ kms of nearest place where facility is available is given).												Name of Village	Sl. No.
Connected to national highway(NH)	Connected to state highway(SH)	Connected to major district road (MDR)	Connected to others district road	Pucca roads	Kutchcha roads	Water bounded macadam(WBM) roads	Navigable waterway (river/canal)(NW)	Footpaths (FP)	Commercial & Co-operative Banks	ATM	Agricultural Credit Societies		
68	69	70	71	72	73	74	75	76	77	78	79	2	1
c	c	c	c	b	Yes	b		Yes	c	c	c	Kindangi	2320
c	c	c	c	a	Yes	b		Yes	c	c	c	Chowdipalle	2321
c	c	c	c	b	Yes	b		Yes	c	c	c	Budaralla	2322
c	c	c	c	b	Yes	c		Yes	c	c	c	Budaralla Kothuru	2323
c	c	c	c	b	Yes	b		Yes	b	c	c	Gudapalle	2324
c	c	c	c	b	Yes	b		Yes	b	c	c	Pidathamamidi	2325
c	c	c	c	b	Yes	c		Yes	c	c	c	Jogampeta	2326
c	c	c	c	a	Yes	b		Yes	b	c	c	Solabu	2327
c	c	c	c	b	Yes	b		Yes	b	c	c	Marriwada	2328
												Peddinipalem	2329
c	c	c	c	b	Yes	c		Yes	b	c	c	Balabadrpadu	2330
c	c	c	c	b	Yes	c		Yes	c	c	c	Sakulapalem	2331
c	c	c	c	a	Yes	b		Yes	c	c	c	Vanthamarri	2332
c	c	c	c	a	Yes	b		Yes	c	c	c	Pittalapadu	2333
c	c	c	c	b	Yes	b		Yes	c	c	c	Pidugurai	2334
c	c	c	c	Yes	Yes	b		Yes	c	c	c	Balarevulu	2335
c	c	c	c	b	Yes	b		Yes	b	c	b	Lusam	2336
c	c	c	b	b	Yes	c		Yes	b	c	c	Gollivalasa	2337
c	c	c	b	a	Yes	b		Yes	b	c	c	Thallapalem	2338
c	c	c	b	a	Yes	c		Yes	b	b	b	Nakkalapadu	2339
c	c	c	a	a	Yes	b		Yes	b	c	b	Doddavaram	2340
c	c	c	a	b	Yes	b		Yes	a	c	b	Surendrapalem	2341
c	c	c	Yes	b	Yes	b		Yes	a	c	a	Kinchavanipalem	2342

**Census of India 2011- Village Directory
Amenities and Land use (As on 2009)**

Name of District : Visakhapatnam

Location Code No.: 544

Name of Mandal Parishad : Koyyuru

Location Code No.: 0526

Sl. No.	Name of Village	Availability of miscellaneous facilities (If amenities available code -Yes is given, If not available within the village, the distance range code viz; a for < 5 Kms, b for 5-10 Kms and c for 10+ kms of nearest place where facility is available is given).									
		Self-Help Group (SHG)	Public distribution system (PDS) shop	Mandis / Regular market	Weekly Haat	Agricultural marketing society	Integrated Child Development Scheme (Nutritional Centres)	Anganwadi Centre (Nutritional Centres)	Others (Nutritional Centres)	ASHA (Accredited Social Health Activist)	Community centre with/without TV
1	2	80	81	82	83	84	85	86	87	88	89
2320	Kindangi	Yes	Yes	c	c	c	c	Yes	Yes	Yes	c
2321	Chowdipalle	Yes	Yes	c	c	c	c	Yes	Yes	c	c
2322	Budaralla	Yes	Yes	c	c	c	c	Yes	Yes	Yes	c
2323	Budaralla Kothuru	Yes	Yes	c	c	c	c	Yes	Yes	c	c
2324	Gudapalle	Yes	a	b	b	c	c	Yes	Yes	b	b
2325	Pidathamamidi	Yes	a	b	b	c	c	Yes	Yes	b	b
2326	Jogampeta	Yes	b	c	c	c	c	b	Yes	c	c
2327	Solabu	Yes	b	b	b	c	c	Yes	Yes	Yes	c
2328	Marriwada	Yes	a	b	b	c	c	Yes	Yes	b	c
2329	Peddinipalem										
2330	Balabdrapadu	Yes	b	b	b	c	c	b	Yes	b	b
2331	Sakulapalem	Yes	Yes	c	c	c	c	Yes	Yes	c	c
2332	Vanthamarri	Yes	Yes	c	c	c	c	Yes	Yes	c	c
2333	Pittalapadu	Yes	Yes	c	c	c	c	Yes	Yes	Yes	c
2334	Pidugurai	Yes	Yes	c	c	c	c	Yes	Yes	Yes	c
2335	Balarevulu	Yes	Yes	c	c	c	c	Yes	Yes	Yes	c
2336	Lusam	Yes	b	b	b	c	b	Yes	Yes	b	b
2337	Gollivalasa	b	b	b	c	c	c	b	Yes	b	b
2338	Thallapalem	Yes	Yes	b	b	c	c	Yes	Yes	b	b
2339	Nakkalapadu	Yes	b	b	b	b	b	Yes	Yes	b	c
2340	Doddavaram	Yes	Yes	b	b	c	b	Yes	Yes	b	b
2341	Surendrapalem	Yes	a	a	Yes	c	b	Yes	Yes	Yes	b
2342	Kinchavanipalem	Yes	a	c	a	a	a	Yes	Yes	Yes	b

**Census of India 2011- Village Directory
Amenities and Land use (As on 2009)**

Name of District : Visakhapatnam

Location Code No.: 544

Name of Mandal Parishad : Koyyuru

Location Code No.: 0526

Availability of miscellaneous facilities (If amenities available code -Yes is given, If not available within the village, the distance range code viz; a for < 5 Kms, b for 5-10 Kms and c for 10+ kms of nearest place where facility is available is given).								Availability of electricity (Yes/No)				Nearest Town		Name of Village	Sl. No.
Sports Field,	Sports Club / Recreation Centre	Cinema / Video Hall	Public Library	Public Reading Room	Newspaper Supply	Assembly Polling station	Birth & Death Registration Office	Power Supply for Domestic Use (ED)	Power Supply for Agricultural Use (EAG)	Power Supply for Commercial Use (EC)	Power Supply for All Uses (EA)	Name	Distance range code i.e. a for <5 Kms, b for 5-10 Kms and c for 10+ kms		
90	91	92	93	94	95	96	97	98	99	100	101	102	103	2	1
c	c	c	c	c	Yes	b	c	Yes	No	No	No	Anakapalle	c	Kindangi	2320
c	c	c	c	c	Yes	a	b	Yes	No	No	No	Anakapalle	c	Chowdipalle	2321
c	c	c	c	c	Yes	Yes	c	Yes	No	No	No	Anakapalle	c	Budaralla	2322
c	c	c	c	c	Yes	b	b	Yes	No	No	No	Anakapalle	c	Budaralla Kothuru	2323
c	c	b	b	b	Yes	c	c	Yes	No	No	No	Anakapalle	c	Gudapalle	2324
c	c	b	b	b	Yes	a	Yes	Yes	No	No	No	Anakapalle	c	Pidathamamidi	2325
c	c	c	c	c	Yes	c	c	Yes	No	No	No	Anakapalle	c	Jogampeta	2326
c	c	c	b	b	Yes	b	b	Yes	No	No	No	Anakapalle	c	Solabu	2327
c	c	b	b	b	Yes	c	c	Yes	No	No	No	Anakapalle	c	Marriwada	2328
												Anakapalle	c	Peddinipalem	2329
c	c	b	b	b	b	b	b	Yes	No	No	No	Anakapalle	c	Balabadrapadu	2330
c	c	c	c	c	Yes	a	c	Yes	No	No	No	Anakapalle	c	Sakulapalem	2331
c	c	c	c	c	Yes	b	c	Yes	No	No	No	Anakapalle	c	Vanthamarri	2332
c	c	c	c	c	Yes	b	c	Yes	No	No	No	Anakapalle	c	Pittalapadu	2333
c	c	c	c	c	Yes	b	c	Yes	No	No	No	Anakapalle	c	Pidugurai	2334
c	c	c	c	c	Yes	Yes	Yes	Yes	No	No	No	Anakapalle	c	Balarevulu	2335
b	c	c	b	b	Yes	b	b	Yes	No	No	No	Anakapalle	c	Lusam	2336
c	c	b	b	b	a	b	b	Yes	No	No	No	Anakapalle	c	Gollivalasa	2337
c	c	b	b	b	Yes	a	b	Yes	No	No	No	Anakapalle	c	Thallapalem	2338
c	c	c	b	b	Yes	b	b	Yes	No	No	No	Anakapalle	c	Nakkalapadu	2339
c	c	b	b	b	Yes	a	Yes	Yes	No	No	No	Anakapalle	c	Doddavaram	2340
c	c	c	a	a	Yes	b	a	Yes	No	No	No	Anakapalle	c	Surendrapalem	2341
c	c	c	b	c	Yes	a	Yes	Yes	No	No	No	Anakapalle	c	Kinchavanipalem	2342

**Census of India 2011- Village Directory
Amenities and Land use (As on 2009)**

Name of District : Visakhapatnam

Location Code No.: 544

Name of Mandal Parishad : Koyyuru

Location Code No.: 0526

Sl. No.	Name of Village	Land Use										
		Area under different types of land use (in hectares rounded up to one decimal place)										
		Forests	Area under Non-agricultural Uses	Barren and Un-cultivable land	Permanent Pastures and Other Grazing Lands	Land Under Miscellaneous Tree Crops etc.	Culturable Waste Land	Fallow lands other than current fallows	Current Fallows	Net Area Sown	Total Irrigated Land Area	Total Un-irrigated Land Area
1	2	104	105	106	107	108	109	110	111	112	113	114
2320	Kindangi	0	0	8	7	2	10	0	1	9	8	2
2321	Chowdipalle	0	9.3	0	0	0	40.7	0	0	0	0	0
2322	Budaralla	0	1	13	0	11	30	0	8	40	12	36
2323	Budaralla Kothuru	0	1	7	2	1	7	0	6	24	10	20
2324	Gudapalle	37.2	1	13.8	0	0	38	0	0	159	14.1	144.9
2325	Pidathamamidi	0	0	0	0	0	0	0	0	156	8	148
2326	Jogampeta	0	9	0	0	0	44	0	0	21	0	21
2327	Solabu	56	6	0	0	0	167	0	0	52	6	46
2328	Marriwada	0	0	1	0	5	0	0	0	287	15	272
2329	Peddinipalem	0	123	44	4	22	14	0	0	25	0	25
2330	Balabadrpadu	0	0	0	0	0	0	0	0	0	0	0
2331	Sakulapalem	164	4	8	2	5	0	0	9	38	16	31
2332	Vanthamarri	0	1.8	12.2	1	2	12	0	8	41	11	38
2333	Pittalapadu	0	0.2	0.8	0	0	31	0	0	0	0	0
2334	Pidugurai	0	1	14	10	2	5	0	6	9	5	10
2335	Balarevulu	0	1	0	0	0	3	0	34	0	0	34
2336	Lusam	10	21	0	0	0	5	0	70	0	0	70
2337	Gollivalasa	0	0	0	0	0	0	0	0	0	0	0
2338	Thallapalem	0	4	0	0	0	0	0	0	215	15	200
2339	Nakkalapadu	3	47	0	0	0	17	0	0	0	0	0
2340	Doddavaram	122	28	0	0	0	252	0	0	260	40	220
2341	Surendrapalem	50	13	0	0	0	5	0	0	457	22	435
2342	Kinchavanipalem	20	0	0	0	0	0	0	17.8	123.2	98.4	42.6

**Census of India 2011- Village Directory
Amenities and Land use (As on 2009)**

Name of District : Visakhapatnam

Location Code No.: 544

Name of Mandal Parishad : Koyyuru

Location Code No.: 0526

Land Use					Name of three most important commodities manufactured			Name of Village	Sl. No.					
Area irrigated by source (in hectare).					First	Second	Third							
Canals (C)	Wells/Tube-wells(W/TW)	Tanks/Lakes(T/L)	Water Falls(WF)	Others(O)	115	116	117	118	119	120	121	122	2	1
0	0	0	0	8									Kindangi	2320
0	0	0	0	0									Chowdipalle	2321
0	0	0	0	12									Budaralla	2322
0	0	0	0	10									Budaralla Kothuru	2323
0	0	0	0	14.1									Gudapalle	2324
0	0	0	0	8									Pidathamamidi	2325
0	0	0	0	0									Jogampeta	2326
0	0	0	0	6									Solabu	2327
0	0	0	0	15									Marriwada	2328
0	0	0	0	0									Peddinipalem	2329
0	0	0	0	0									Balabadrpadu	2330
0	0	0	0	16									Sakulapalem	2331
0	0	0	0	11									Vanthamarri	2332
0	0	0	0	0									Pittalapadu	2333
0	0	0	0	5									Pidugurai	2334
0	0	0	0	0									Balarevulu	2335
0	0	0	0	0									Lusam	2336
0	0	0	0	0									Gollivalasa	2337
0	0	0	0	15									Thallapalem	2338
0	0	0	0	0									Nakkalapadu	2339
0	0	0	0	40									Doddavaram	2340
0	0	0	0	22									Surendrapalem	2341
0	0	0	0	98.4									Kinchavanipalem	2342

**Census of India 2011- Village Directory
Amenities and Land use (As on 2009)**

Name of District : Visakhapatnam

Location Code No.: 544

Name of Mandal Parishad : Koyyuru

Location Code No.: 0526

Sl. No.	Name of Village	Location code no.	Total area of the village (in hectares rounded up to one decimal place)	Total population (2011 census)	Number of households (2011 census)	Number of educational amenities available (If not available within the village, the distance range code viz; a for < 5 Kms, b for 5-10 Kms and c for 10+ kms of nearest place where facility is available is given).									
						Pre-Primary school (PP)	Primary school (P)	Middle school (M)	Secondary School (S)	Senior Secondary school (SS)	Degree college of arts science & commerce (ASC)	Engineering college(EC)	Medical college (MC)	Management institute (MI)	Polytechnic (Pt)
2343	Koyyuru Pathapadu	585597	104	0	0										
2344	Chintuvanipalem	585598	105	205	54	b	1	a	a	a	c	c	c	c	c
2345	Dibbalapalem	585599	149	28	6	b	b	b	b	b	c	c	c	c	c
2346	Gangavaram	585600	572	543	165	b	3	a	b	b	c	c	c	c	c
2347	Mampa	585601	1711	1437	398	b	3	1	c	b	c	c	c	c	c
2348	Revalu	585602	3232	1393	437	b	4	b	b	b	c	c	c	c	c
2349	Nimmalapalem	585603	596	157	41	a	1	a	a	a	c	c	c	c	c
2350	Santha Kirlampadu	585604	55	0	0										
2351	Koyyuru	585605	1817	2287	322	1	2	1	1	1	1	c	c	c	c
2352	Sanivarappadu	585606	221	27	7	c	c	c	c	a	c	c	c	c	c
2353	Rajendrapalem	585607	282	1581	393	1	2	a	b	a	c	c	c	c	c
2354	Cheedipalem	585608	549	397	133	a	2	a	a	a	c	c	c	c	c
2355	Singavaram	585609	244	725	197	a	2	a	a	a	c	c	c	c	c
2356	Pothavaram	585610	417	720	192	b	3	a	a	a	c	c	c	c	c
2357	Panasalapadu	585611	580	204	60	b	1	b	b	b	c	c	c	c	c
2358	Nadimpalem	585612	2273	1221	362	b	3	b	b	b	c	c	c	c	c
2359	Ginjarthi	585613	1654	545	159	b	1	c	c	c	c	c	c	c	c
2360	Chintalapudi	585614	1232	611	180	c	2	c	c	b	c	c	c	c	c
2361	Lubbarthi	585615	876	237	77	c	1	c	c	c	c	c	c	c	c
2362	Nallagonda	585616	1332	385	114	c	1	b	c	c	c	c	c	c	c
2363	Nimmalagondi	585617	615	248	75	c	1	c	c	c	c	c	c	c	c
2364	Tenkala Panukulu	585618	116	47	14	c	b	b	c	c	c	c	c	c	c
2365	Kothapalle	585619	140	482	140	c	1	b	c	c	c	c	c	c	c

**Census of India 2011- Village Directory
Amenities and Land use (As on 2009)**

Name of District : Visakhapatnam

Location Code No.: 544

Name of Mandal Parishad : Koyyuru

Location Code No.: 0526

Number of educational amenities available (If not available within the village, the distance range code viz; a for <5 Kms, b for 5-10 Kms and c for 10+ kms of nearest place where facility is available is given).				Number of Medical Amenities available. (If not available within the village, the distance range code viz; a for < 5 Kms, b for 5-10 Kms and c for 10+ kms of nearest place where facility is available is given).											Name of Village	Sl. No.
Vocational training school /ITI	Non-formal training centre (NFTC)	Special school for disabled (SSD)	Others (specify)	Community health centre (CHC)	Primary health centre (PHC)	Primary health sub centre (PHS)	Maternity and child welfare centre (MCW)	T. B. clinic (TBC)	Hospital-allopathic (HA)	Hospital-alternative medicine (HO)	Dispensary (D)	Veterinary hospital (VH)	Mobile health clinic (MHC)	Family welfare centre (FWC)		
17	18	19	20	21	22	23	24	25	26	27	28	29	30	31	2	1
															Koyyuru Pathapadu	2343
c	c	c		c	a	c	c	c	c	c	c	a	1	c	Chintuvanipalem	2344
c	c	c		c	b	c	c	c	c	c	c	b	1	c	Dibbalapalem	2345
c	c	c		c	b	c	c	c	c	c	c	b	1	c	Gangavaram	2346
c	c	c		c	1	b	c	c	c	c	c	b	b	c	Mampa	2347
c	c	c		c	b	a	c	c	c	c	c	b	1	c	Revallu	2348
c	c	c		c	1	b	c	c	c	c	c	b	a	c	Nimmalapalem	2349
															Santha Kirlampadu	2350
c	c	c		c	1	1	c	c	c	c	c	1	b	c	Koyyuru	2351
c	c	c		c	c	c	c	c	c	c	c	c	1	c	Sanivarappadu	2352
c	c	c		c	1	1	c	c	c	c	c	1	b	c	Rajendrapalem	2353
c	c	c		c	a	a	c	c	c	c	c	a	1	c	Cheedipalem	2354
c	c	c		c	a	a	c	c	c	c	c	a	1	c	Singavaram	2355
c	c	c		c	a	a	c	c	c	c	c	a	1	c	Pothavaram	2356
c	c	c		c	b	a	c	c	c	c	c	b	1	c	Panasalapadu	2357
c	c	c		c	b	1	c	c	c	c	c	b	b	c	Nadimpalem	2358
c	c	c		c	c	b	c	c	c	c	c	c	1	c	Ginjarthi	2359
c	c	c		c	c	a	c	c	c	c	c	c	1	c	Chintalapudi	2360
c	c	c		c	1	a	c	c	c	c	c	c	b	c	Lubbarthi	2361
c	c	c		c	b	b	c	c	c	c	c	c	1	c	Nallagonda	2362
c	c	c		c	c	1	c	c	c	c	c	c	b	c	Nimmalagondi	2363
c	c	c		c	b	b	b	b	c	c	c	c	1	c	Tenkala Panukulu	2364
c	c	c		c	b	a	c	c	c	c	c	b	1	c	Kothapalle	2365

**Census of India 2011- Village Directory
Amenities and Land use (As on 2009)**

Name of District : Visakhapatnam

Location Code No.: 544

Name of Mandal Parishad : Koyyuru

Location Code No.: 0526

Sl. No.	Name of Village	Number of Non-Government Medical Amenities available.							Availability of drinking water - Yes / No								
		Charitable non Govt. hospital/Nursing home.	Medical practitioner with MBBS Degree	Medical practitioner with other degree	Medical practitioner with no degree	Traditional practitioner and faith healer	Medicine Shop	Others	Tap water (Treated/Untreated)	Well water (Covered / Uncovered well)	Hand Pump	Tube wells / Bore well	Spring	River / Canal	Tank / Pond / Lake	Others	
1	2	32	33	34	35	36	37	38	39	40	41	42	43	44	45	46	
2343	Koyyuru Pathapadu																
2344	Chintuvanipalem	0	0	0	0	0	0	0	Yes	Yes	Yes	Yes	No	No	Yes	No	
2345	Dibbalapalem	0	0	0	0	0	0	0	No	Yes	Yes	No	No	No	Yes	No	
2346	Gangavaram	0	0	0	0	0	0	0	No	No	Yes	No	No	No	No	No	
2347	Mampa	0	0	0	0	0	0	0	No	Yes	Yes	No	No	No	No	No	
2348	Revalli	0	0	0	0	0	0	0	No	Yes	Yes	No	No	No	No	No	
2349	Nimmalapalem	0	0	0	0	0	0	0	No	No	Yes	No	No	No	No	No	
2350	Santha Kirlampadu																
2351	Koyyuru	0	0	0	0	0	0	0	No	Yes	Yes	Yes	No	No	No	No	
2352	Sanivarappadu	0	0	0	0	0	0	0	No	Yes	Yes	Yes	No	No	No	No	
2353	Rajendrapalem	0	0	0	4	0	3	0	Yes	No	Yes	No	No	Yes	No	No	
2354	Cheedipalem	0	0	0	0	0	0	0	No	No	Yes	No	No	Yes	No	No	
2355	Singavaram	0	0	0	0	0	0	0	Yes	No	Yes	No	No	Yes	Yes	No	
2356	Pothavaram	0	0	0	0	0	0	0	No	Yes	Yes	No	No	Yes	No	No	
2357	Panasalapadu	0	0	0	0	0	0	0	No	Yes	Yes	No	No	Yes	Yes	No	
2358	Nadimpalem	0	0	0	0	0	0	0	No	Yes	Yes	No	No	Yes	Yes	No	
2359	Ginjarthi	0	0	0	0	0	0	0	No	No	Yes	No	No	No	No	No	
2360	Chintalapudi	0	0	0	0	0	0	0	No	No	Yes	No	No	No	No	No	
2361	Lubbarthi	0	0	0	0	0	0	0	No	No	Yes	No	No	No	No	No	
2362	Nallagonda	0	0	0	0	0	0	0	No	Yes	Yes	No	No	No	No	No	
2363	Nimmalagondi	0	0	0	0	0	0	0	No	Yes	No	No	No	Yes	No	No	
2364	Tenkala Panukulu	0	0	0	0	0	0	0	No	Yes	No	No	No	No	No	No	
2365	Kothapalle	0	0	0	0	0	0	0	No	No	Yes	No	No	No	No	No	

**Census of India 2011- Village Directory
Amenities and Land use (As on 2009)**

Name of District : Visakhapatnam

Location Code No.: 544

Name of Mandal Parishad : Koyyuru

Location Code No.: 0526

Availability of toilet & others Yes / No				Communication and transport facilities (If amenities available code -Yes is given except for Village Pin Code ,If not available within the village , the distance range code viz; a for < 5 Kms, b for 5-10 Kms and c for 10+ kms of nearest place where facility is available is given).									Name of Village	Sl. No.
Community toilet including bath.	Community toilet excluding bath.	Rural sanitary mart or sanitary hardware outlet available near the village.	Community bio- gas or recycle of waste for productive use.	Post office(PO)	Sub post office (SPO)	Post & Telegraph office (P&TO)	Village Pin Code	Telephones (Land lines)	Public call office (PCO)	Mobile phone coverage	Internet cafes/ Common service centre (CSC)			
47	48	49	50	51	52	53	54	55	56	57	58	2	1	
												Koyyuru Pathapadu	2343	
No	No	Yes	Yes	a	b	a	531087	Yes	b	Yes	c	Chintuvanipalem	2344	
No	No	No	No	b	a	b	531087	b	b	b	c	Dibbalapalem	2345	
No	No	No	No	b	Yes	b	531087	b	b	b	c	Gangavaram	2346	
No	No	No	No	b	Yes	b	531087	b	b	b	c	Mampa	2347	
Yes	No	No	No	b	Yes	b	531087	Yes	Yes	b	c	Revallu	2348	
No	No	No	No	a	a	a	531087	b	b	b	c	Nimmalapalem	2349	
												Santha Kirlampadu	2350	
No	No	Yes	Yes	Yes	a	a	531087	Yes	Yes	Yes	c	Koyyuru	2351	
No	No	Yes	Yes	a	a	a	531087	a	a	Yes	c	Sanivarappadu	2352	
No	No	No	No	a	Yes	Yes	531087	Yes	Yes	Yes	c	Rajendrapalem	2353	
No	No	No	No	a	a	a	531087	Yes	a	Yes	c	Cheedipalem	2354	
No	No	No	No	a	a	a	531087	Yes	a	Yes	c	Singavaram	2355	
No	No	No	No	a	Yes	a	531087	Yes	a	Yes	c	Pothavaram	2356	
No	No	No	No	b	b	b	531087	Yes	b	a	c	Panasalapadu	2357	
No	No	No	No	b	b	b	531087	Yes	b	a	c	Nadimpalem	2358	
No	No	No	No	c	c	c	531087	Yes	Yes	a	c	Ginjarthi	2359	
No	No	No	No	b	b	b	531087	Yes	Yes	a	c	Chintalapudi	2360	
No	No	No	No	c	b	c	531087	Yes	Yes	a	c	Lubbarthi	2361	
No	No	No	No	c	b	c	531087	Yes	Yes	b	c	Nallagonda	2362	
No	No	No	No	c	b	c	531087	a	a	c	c	Nimmalagondi	2363	
No	No	No	No	c	c	c	531087	a	a	Yes	c	Tenkala Panukulu	2364	
No	No	No	No	c	b	c	531087	b	b	Yes	c	Kothapalle	2365	

**Census of India 2011- Village Directory
Amenities and Land use (As on 2009)**

Name of District : Visakhapatnam

Location Code No.: 544

Name of Mandal Parishad : Koyyuru

Location Code No.: 0526

Sl. No.	Name of Village	Communication and transport facilities (If amenities available code -Yes is given except for Village Pin Code, If not available within the village, the distance range code viz; a for < 5 Kms, b for 5-10 Kms and c for 10+ kms of nearest place where facility is available is given).									
		Private courier facility	Bus service (Public & Private)	Railway stations	Auto/Modified Autos	Taxis and Vans	Tractors	Cycle-pulled rickshaws(Manual & Machine driven)	Carts driven by animals	Sea /River ferry service	
1	2	59	60	61	62	63	64	65	66	67	
2343	Koyyuru Pathapadu										
2344	Chintuvanipalem	a	Yes	c	a	Yes	Yes		a	c	
2345	Dibbalapalem	b	a	c	b	b	b		b	c	
2346	Gangavaram	b	a	c	b	a	b		Yes	c	
2347	Mampa	b	Yes	c	Yes	Yes	Yes		a	c	
2348	Revallu	b	Yes	c	Yes	b	Yes		b	c	
2349	Nimmalapalem	a	Yes	c	b	Yes	b		b	c	
2350	Santha Kirlampadu										
2351	Koyyuru	a	Yes	c	Yes	Yes	Yes	Yes	Yes	c	
2352	Sanivarappadu	a	c	c	c	c	c		c	c	
2353	Rajendrapalem	Yes	Yes	c	Yes	Yes	Yes		Yes	c	
2354	Cheedipalem	a	a	c	Yes	a	a		a	c	
2355	Singavaram	a	Yes	c	a	a	a		a	c	
2356	Pothavaram	a	Yes	c	Yes	a	a		a	c	
2357	Panasalapadu	b	a	c	a	a	a		a	c	
2358	Nadimpalem	b	Yes	c	b	Yes	Yes		Yes	c	
2359	Ginjarthi	c	a	c	b	b	c		Yes	c	
2360	Chintalapudi	b	a	c	c	c	c		c	c	
2361	Lubbarthi	c	a	c	c	c	c		c	c	
2362	Nallagonda	c	b	c	b	c	b		b	c	
2363	Nimmalagondi	c	b	c	b	c	b		b	c	
2364	Tenkala Panukulu	c	a	c	a	c	c		c	b	
2365	Kothapalle	c	b	c	Yes	c	b		b	c	

**Census of India 2011- Village Directory
Amenities and Land use (As on 2009)**

Name of District : Visakhapatnam

Location Code No.: 544

Name of Mandal Parishad : Koyyuru

Location Code No.: 0526

Village connected to highways,village roads, banks & credit societies (If amenities available code -Yes is given, If not available within the village , the distance range code viz; a for < 5 Kms, b for 5-10 Kms and c for 10+ kms of nearest place where facility is available is given).												Name of Village	Sl. No.	
68	69	70	71	72	73	74	75	76	77	78	79			
													Koyyuru Pathapadu	2343
c	c	c	b	b	Yes	b		Yes	Yes	c	Yes		Chintuvanipalem	2344
c	c	c	a	a	Yes	c		Yes	b	c	b		Dibbalapalem	2345
c	c	c	a	Yes	Yes	b		Yes	b	c	b		Gangavaram	2346
c	b	c	Yes	Yes	Yes	c		Yes	b	c	b		Mampa	2347
c	b	c	Yes	Yes	Yes	c		Yes	b	c	b		Revallu	2348
c	b	c	a	b	Yes	b		Yes	a	c	a		Nimmalapalem	2349
													Santha Kirlampadu	2350
c	Yes	c	Yes	Yes	Yes	c		Yes	Yes	c	Yes		Koyyuru	2351
c	a	c	a	b	Yes	c		Yes	a	c	a		Sanivarappadu	2352
c	Yes	c	Yes	Yes	Yes	b		Yes	a	c	a		Rajendrapalem	2353
c	a	c	Yes	b	Yes	b		Yes	a	c	a		Cheedipalem	2354
c	a	c	Yes	Yes	Yes	Yes		Yes	a	c	a		Singavaram	2355
c	Yes	c	a	Yes	Yes	b		Yes	a	c	a		Pothavaram	2356
c	Yes	c	a	a	Yes	b		Yes	b	c	b		Panasalapadu	2357
c	a	c	Yes	Yes	Yes	c		Yes	b	c	b		Nadimpalem	2358
c	a	c	a	Yes	Yes	b		Yes	c	c	c		Ginjarthi	2359
c	Yes	c	Yes	Yes	Yes	b		Yes	b	c	b		Chintalapudi	2360
c	a	c	a	a	Yes	b		Yes	c	c	c		Lubbarthi	2361
c	b	c	b	a	Yes	Yes		Yes	b	c	c		Nallagonda	2362
c	b	c	b	a	Yes	b		Yes	c	c	c		Nimmalagondi	2363
c	b	c	b	b	Yes	c		Yes	c	c	c		Tenkala Panukulu	2364
c	c	c	b	b	Yes	b		Yes	c	c	c		Kothapalle	2365

**Census of India 2011- Village Directory
Amenities and Land use (As on 2009)**

Name of District : Visakhapatnam

Location Code No.: 544

Name of Mandal Parishad : Koyyuru

Location Code No.: 0526

Sl. No.	Name of Village	Availability of miscellaneous facilities (If amenities available code -Yes is given, If not available within the village, the distance range code viz; a for < 5 Kms, b for 5-10 Kms and c for 10+ kms of nearest place where facility is available is given).									
		Self-Help Group (SHG)	Public distribution system (PDS) shop	Mandis / Regular market	Weekly Haat	Agricultural marketing society	Integrated Child Development Scheme (Nutritional Centres)	Anganwadi Centre (Nutritional Centres)	Others (Nutritional Centres)	ASHA (Accredited Social Health Activist)	Community centre with/without TV
1	2	80	81	82	83	84	85	86	87	88	89
2343	Koyyuru Pathapadu										
2344	Chintuvanipalem	Yes	Yes	a	a	c	a	Yes	Yes	Yes	a
2345	Dibbalapalem	Yes	b	b	c	c	b	b	Yes	b	b
2346	Gangavaram	Yes	a	b	b	c	b	Yes	Yes	Yes	Yes
2347	Mampa	Yes	Yes	c	b	c	b	Yes	Yes	Yes	c
2348	Revalli	Yes	Yes	b	b	b	b	Yes	Yes	Yes	b
2349	Nimmalapalem	Yes	b	b	b	c	a	Yes	Yes	Yes	b
2350	Santha Kirlampadu										
2351	Koyyuru	Yes	Yes	Yes	Yes	c	Yes	Yes	Yes	Yes	Yes
2352	Sanivarappadu	Yes	c	c	c	c	a	c	Yes	c	c
2353	Rajendrapalem	Yes	Yes	Yes	Yes	c	a	Yes	Yes	Yes	c
2354	Cheedipalem	Yes	a	a	c	a	a	Yes	Yes	Yes	c
2355	Singavaram	Yes	a	a	a	c	a	Yes	Yes	Yes	c
2356	Pothavaram	Yes	Yes	a	a	a	a	Yes	Yes	Yes	a
2357	Panasalapadu	Yes	a	b	b	c	b	Yes	Yes	Yes	b
2358	Nadimpalem	Yes	a	b	b	c	b	Yes	Yes	Yes	c
2359	Ginjarthi	Yes	Yes	Yes	c	c	c	Yes	Yes	Yes	c
2360	Chintalapudi	Yes	Yes	c	c	c	b	Yes	Yes	Yes	c
2361	Lubbarthi	Yes	Yes	c	c	c	c	Yes	Yes	Yes	c
2362	Nallagonda	Yes	b	b	b	c	c	Yes	Yes	Yes	b
2363	Nimmalagondi	Yes	b	c	c	c	c	Yes	Yes	c	c
2364	Tenkala Panukulu	Yes	c	c	c	c	c	c	Yes	c	c
2365	Kothapalle	Yes	Yes	c	c	c	c	Yes	Yes	Yes	c

**Census of India 2011- Village Directory
Amenities and Land use (As on 2009)**

Name of District : Visakhapatnam

Location Code No.: 544

Name of Mandal Parishad : Koyyuru

Location Code No.: 0526

Availability of miscellaneous facilities (If amenities available code -Yes is given, If not available within the village, the distance range code viz; a for < 5 Kms, b for 5-10 Kms and c for 10+ kms of nearest place where facility is available is given).								Availability of electricity (Yes/No)				Nearest Town		Name of Village	Sl. No.
Sports Field,	Sports Club / Recreation Centre	Cinema / Video Hall	Public Library	Public Reading Room	Newspaper Supply	Assembly Polling station	Birth & Death Registration Office	Power Supply for Domestic Use (ED)	Power Supply for Agricultural Use (EAG)	Power Supply for Commercial Use (EC)	Power Supply for All Uses (EA)	Name	Distance range code i.e. a for <5 Kms, b for 5-10 Kms and c for 10+ kms		
90	91	92	93	94	95	96	97	98	99	100	101	102	103	2	1
												Anakapalle	c	Koyyuru Pathapadu	2343
c	c	a	a	a	Yes	a	a	Yes	No	No	No	Anakapalle	c	Chintuvanipalem	2344
c	c	c	b	b	a	b	b	Yes	No	No	No	Anakapalle	c	Dibbalapalem	2345
b	c	c	c	c	Yes	Yes	Yes	Yes	No	No	No	Anakapalle	c	Gangavaram	2346
c	c	c	b	c	Yes	Yes	Yes	Yes	No	No	No	Anakapalle	c	Mampa	2347
c	c	c	b	b	Yes	Yes	Yes	Yes	No	No	No	Anakapalle	c	Revallu	2348
b	c	a	b	c	Yes	a	a	Yes	No	No	No	Anakapalle	c	Nimmalapalem	2349
												Anakapalle	c	Santha Kirlampadu	2350
c	c	Yes	Yes	Yes	Yes	Yes	Yes	Yes	No	No	No	Anakapalle	c	Koyyuru	2351
c	c	c	c	c	b	c	c	Yes	No	No	No	Anakapalle	c	Sanivarappadu	2352
c	c	c	Yes	Yes	Yes	Yes	Yes	Yes	No	No	No	Anakapalle	c	Rajendrapalem	2353
a	c	c	a	c	Yes	a	Yes	Yes	No	No	No	Anakapalle	c	Cheedipalem	2354
c	c	c	c	c	Yes	a	Yes	Yes	No	No	No	Anakapalle	c	Singavaram	2355
c	c	a	a	a	Yes	a	Yes	Yes	No	Yes	No	Anakapalle	c	Pothavaram	2356
c	c	c	b	b	Yes	a	a	Yes	No	No	No	Anakapalle	c	Panasalapadu	2357
c	c	c	b	b	Yes	a	a	Yes	No	No	No	Anakapalle	c	Nadimpalem	2358
c	c	c	c	c	Yes	Yes	Yes	Yes	No	No	No	Anakapalle	c	Ginjarthi	2359
c	c	c	c	c	Yes	Yes	Yes	Yes	No	No	No	Anakapalle	c	Chintalapudi	2360
c	c	c	c	c	Yes	c	c	Yes	No	No	No	Anakapalle	c	Lubbarthi	2361
c	c	c	b	b	Yes	Yes	c	Yes	No	No	No	Anakapalle	c	Nallagonda	2362
c	c	c	c	c	Yes	b	c	Yes	No	No	No	Anakapalle	c	Nimmalagondi	2363
c	c	c	c	c	Yes	b	b	Yes	No	No	No	Anakapalle	c	Tenkala Panukulu	2364
c	c	c	c	c	Yes	Yes	c	Yes	No	No	No	Anakapalle	c	Kothapalle	2365

**Census of India 2011- Village Directory
Amenities and Land use (As on 2009)**

Name of District : Visakhapatnam

Location Code No.: 544

Name of Mandal Parishad : Koyyuru

Location Code No.: 0526

Sl. No.	Name of Village	Land Use										
		Area under different types of land use (in hectares rounded up to one decimal place)										
1	2	104	105	106	107	108	109	110	111	112	113	114
		Forests	Area under Non-agricultural Uses	Barren and Un-cultivable land	Permanent Pastures and Other Grazing Lands	Land Under Miscellaneous Tree Crops etc.	Culturable Waste Land	Fallow lands other than current fallows	Current Fallows	Net Area Sown	Total Irrigated Land Area	Total Un-irrigated Land Area
2343	Koyyuru Pathapadu	0	69	0	0	0	0	0	0	35	7	28
2344	Chintuvanipalem	0	93.1	1.9	0	0	0	0	0	10	0	10
2345	Dibbalapalem	3.9	1	0	0	0	120.1	0	22	2	20	4
2346	Gangavaram	7	30	5	0	0	309	0	0	221	46	175
2347	Mampa	150	25	0	0	0	561	0	58	917	158	817
2348	Revallu	279	201	700	0	0	1425	0	9	618	22	605
2349	Nimmalapalem	81	15	0	0	0	355	0	5	140	1	144
2350	Santha Kirlampadu	0	35	0	0	0	0	0	0	20	1	19
2351	Koyyuru	30	450	0	0	0	53	0	0	1284	107	1177
2352	Sanivarappadu	85	105	30	0	0	1	0	0	0	0	0
2353	Rajendrapalem	0	8	0	0	0	0	0	0	274	14	260
2354	Cheedipalem	147	61	0	0	0	61	0	20	260	40	240
2355	Singavaram	147	0	0	0	0	0	0	26	71	63	34
2356	Pothavaram	0	85	87.2	77.9	13.9	30	123	0	0	0	123
2357	Panasalapadu	168	157	81.2	27.8	0	146	0	0	0	0	0
2358	Nadimpalem	980	166	0	0	0	858	0	0	269	109	160
2359	Ginjarthi	341	395	0	0	0	0	0	17	901	61	857
2360	Chintalapudi	325	0	0	0	0	0	0	10	897	10	897
2361	Lubbarthi	450	142	0	0	0	0	0	11	273	11	273
2362	Nallagonda	286	54	0	0	0	682	0	0	310	12	298
2363	Nimmalagondi	196.6	32	30.4	0	0	356	0	0	0	0	0
2364	Tenkala Panukulu	19	64	0	0	0	0	0	8	25	2	31
2365	Kothapalle	30	10	0	0	0	0	0	0	100	16	84

**Census of India 2011- Village Directory
Amenities and Land use (As on 2009)**

Name of District : Visakhapatnam

Location Code No.: 544

Name of Mandal Parishad : Koyyuru

Location Code No.: 0526

Land Use					Name of three most important commodities manufactured			Name of Village	Sl. No.					
Area irrigated by source (in hectare).					First	Second	Third							
Canals (C)	Wells/Tube-wells(W/TW)	Tanks/Lakes(T/L)	Water Falls(WF)	Others(O)	115	116	117	118	119	120	121	122	2	1
0	0	0	0	7									Koyyuru Pathapadu	2343
0	0	0	0	0									Chintuvanipalem	2344
0	0	0	0	20									Dibbalapalem	2345
0	0	0	0	46									Gangavaram	2346
0	0	0	0	158									Mampa	2347
0	0	0	0	22									Revallu	2348
0	0	0	0	1									Nimmalapalem	2349
0	0	0	0	1									Santha Kirlampadu	2350
0	0	0	0	107									Koyyuru	2351
0	0	0	0	0									Sanivarappadu	2352
0	0	0	0	14									Rajendrapalem	2353
0	0	0	0	40									Cheedipalem	2354
0	0	0	0	63									Singavaram	2355
0	0	0	0	0									Pothavaram	2356
0	0	0	0	0									Panasalapadu	2357
0	0	0	0	109									Nadimpalem	2358
0	0	61	0	0									Ginjarthi	2359
0	0	10	0	0									Chintalapudi	2360
0	0	0	0	11									Lubbarthi	2361
0	0	0	0	12									Nallagonda	2362
0	0	0	0	0									Nimmalagondi	2363
0	0	0	0	2									Tenkala Panukulu	2364
0	0	0	0	16									Kothapalle	2365

**Census of India 2011- Village Directory
Amenities and Land use (As on 2009)**

Name of District : Visakhapatnam

Location Code No.: 544

Name of Mandal Parishad : Koyyuru

Location Code No.: 0526

Sl. No.	Name of Village	Location code no.	Total area of the village (in hectares rounded up to one decimal place)	Total population (2011 census)	Number of households (2011 census)	Number of educational amenities available (If not available within the village, the distance range code viz; a for < 5 Kms, b for 5-10 Kms and c for 10+ kms of nearest place where facility is available is given).										
						Pre-Primary school (PP)	Primary school (P)	Middle school (M)	Secondary School (S)	Senior Secondary school (SS)	Degree college of arts science & commerce (ASC)	Engineering college(EC)	Medical college (MC)	Management institute (MI)	Polytechnic (Pt)	
2366	Domalagondi	585620	99	26	8	b	a	a	c	c	c	c	c	c	c	
2367	Yeddumamidi Singhadara	585621	363	386	106	c	1	a	c	c	c	c	c	c	c	
2368	Katragedda	585622	265	85	33	c	a	a	c	c	c	c	c	c	c	
2369	Ganerlapalem	585623	278	143	46	c	1	a	a	c	c	c	c	c	c	
2370	Gamakonda	585624	304	33	10	c	a	b	b	c	c	c	c	c	c	
2371	Kamparegulu	585625	366	100	39	c	1	a	a	c	c	c	c	c	c	
2372	Suramanda	585626	17	108	24	c	1	b	b	c	c	c	c	c	c	
2373	Bangarupalem	585627	65	0	0											
2374	Mogalidoddi	585628	42	0	0											
2375	Bennavaram	585629	202	0	0											
2376	Bangarayyapadu	585630	64	0	0											
2377	Nimmagedda	585631	146	99	35	c	1	a	a	c	c	c	c	c	c	
2378	Agraharam	585632	136	0	0											
2379	Velagalapalem	585633	279	277	94	c	1	a	a	c	c	c	c	c	c	
2380	Kothapalem	585634	11	63	20	c	a	a	a	c	c	c	c	c	c	
2381	Thadichetlapalem	585635	76	0	0											
2382	Seekayipalem	585636	161	227	61	c	1	a	a	c	c	c	c	c	c	
2383	Ravimanupalem	585637	132	146	42	c	1	a	a	c	c	c	c	c	c	
2384	Sarabhanna Palem	585638	518	1230	286	c	1	1	1	c	c	c	c	c	c	
2385	Battumetta	585639	43	79	28	c	a	a	a	c	c	c	c	c	c	
2386	Teegalametta	585640	106	155	50	c	1	a	a	c	c	c	c	c	c	
2387	Battapanukulu	585641	362	124	43	b	1	a	a	c	c	c	c	c	c	

**Census of India 2011- Village Directory
Amenities and Land use (As on 2009)**

Name of District : Visakhapatnam

Location Code No.: 544

Name of Mandal Parishad : Koyuru

Location Code No.: 0526

Number of educational amenities available (If not available within the village, the distance range code viz; a for <5 Kms, b for 5-10 Kms and c for 10+ kms of nearest place where facility is available is given).				Number of Medical Amenities available. (If not available within the village, the distance range code viz; a for < 5 Kms, b for 5-10 Kms and c for 10+ kms of nearest place where facility is available is given).										Name of Village	Sl. No.	
Vocational training school /ITI	Non-formal training centre (NFTC)	Special school for disabled (SSD)	Others (specify)	Community health centre (CHC)	Primary health centre (PHC)	Primary health sub centre (PHS)	Maternity and child welfare centre (MCW)	T. B. clinic (TBC)	Hospital-allopathic (HA)	Hospital-alternative medicine (HO)	Dispensary (D)	Veterinary hospital (VH)	Mobile health clinic (MHC)			Family welfare centre (FWC)
17	18	19	20	21	22	23	24	25	26	27	28	29	30	31	2	1
c	c	c		c	b	a	c	c	c	c	c	b	1	c	Domalagondi	2366
c	c	c		c	c	b	c	c	c	c	c	c	1	c	Yeddumamidi Singhadara	2367
c	c	c		c	c	c	c	c	c	c	c	a	1	c	Katragedda	2368
c	c	c		c	c	c	c	c	c	c	c	a	1	c	Ganerlapalem	2369
c	c	c		c	c	b	c	c	c	c	c	b	1	c	Gamakonda	2370
c	c	c		c	c	b	c	c	c	c	c	a	1	c	Kamparegulu	2371
c	c	c		c	c	b	c	c	c	c	c	b	1	c	Suramanda	2372
															Bangarupalem	2373
															Mogalidoddi	2374
															Bennavaram	2375
															Bangarayyapadu	2376
c	c	c		c	c	a	c	c	c	c	c	a	1	c	Nimmagedda	2377
															Agraharam	2378
c	c	c		c	c	c	c	c	c	c	c	a	1	c	Velagalapalem	2379
c	c	c		c	c	b	c	c	c	c	c	a	1	c	Kothapalem	2380
															Thadichetlapalem	2381
c	c	c		c	c	c	c	c	c	c	c	a	1	c	Seekayipalem	2382
c	c	c		c	c	c	c	c	c	c	c	a	1	c	Ravimanupalem	2383
c	c	c		c	c	a	c	c	c	c	c	1	1	c	Sarabhanna Palem	2384
c	c	c		c	c	b	c	c	c	c	c	a	1	c	Battumetta	2385
c	c	c		c	c	c	c	c	c	c	c	a	1	c	Teegalametta	2386
c	c	c		c	b	b	c	c	c	c	c	a	1	c	Battapanukulu	2387

**Census of India 2011- Village Directory
Amenities and Land use (As on 2009)**

Name of District : Visakhapatnam

Location Code No.: 544

Name of Mandal Parishad : Koyyuru

Location Code No.: 0526

Sl. No.	Name of Village	Number of Non-Government Medical Amenities available.							Availability of drinking water - Yes / No								
		Charitable non Govt. hospital/Nursing home.	Medical practitioner with MBBS Degree	Medical practitioner with other degree	Medical practitioner with no degree	Traditional practitioner and faith healer	Medicine Shop	Others	Tap water (Treated/Untreated)	Well water (Covered / Uncovered well)	Hand Pump	Tube wells / Bore well	Spring	River / Canal	Tank / Pond / Lake	Others	
1	2	32	33	34	35	36	37	38	39	40	41	42	43	44	45	46	
2366	Domalagondi	0	0	0	0	0	0	0	No	Yes	No	No	No	No	No	No	
2367	Yeddumamidi Singhadara	0	0	0	0	0	0	0	No	No	No	No	No	No	No	Yes	
2368	Katragedda	0	0	0	0	0	0	0	No	No	Yes	No	No	No	No	No	
2369	Ganerlapalem	0	0	0	0	0	0	0	No	No	Yes	No	No	No	No	No	
2370	Gamakonda	0	0	0	0	0	0	0	No	Yes	Yes	No	No	No	No	No	
2371	Kamparegulu	0	0	0	0	0	0	0	No	No	Yes	No	No	No	No	No	
2372	Suramanda	0	0	0	0	0	0	0	No	No	No	No	No	Yes	No	No	
2373	Bangarupalem																
2374	Mogalidoddi																
2375	Bennavaram																
2376	Bangarayyapadu																
2377	Nimmagedda	0	0	0	0	0	0	0	No	No	Yes	No	No	No	No	No	
2378	Agraharam																
2379	Velagalapalem	0	0	0	0	0	0	0	Yes	Yes	No	No	No	No	No	No	
2380	Kothapalem	0	0	0	0	0	0	0	Yes	Yes	No	No	No	No	No	No	
2381	Thadichetlapalem																
2382	Seekayipalem	0	0	0	0	0	0	0	No	Yes	No	No	No	No	Yes	No	
2383	Ravimanupalem	0	0	0	0	0	0	0	Yes	No	Yes	No	No	No	No	No	
2384	Sarabhanna Palem	0	0	0	0	0	0	0	Yes	No	Yes	No	No	No	No	No	
2385	Battumetta	0	0	0	0	0	0	0	No	Yes	No	No	No	No	No	No	
2386	Teegalametta	0	0	0	0	0	0	0	No	No	Yes	No	No	No	No	No	
2387	Battapanukulu	0	0	0	0	0	0	0	No	No	Yes	No	No	No	No	No	

**Census of India 2011- Village Directory
Amenities and Land use (As on 2009)**

Name of District : Visakhapatnam

Location Code No.: 544

Name of Mandal Parishad : Koyyuru

Location Code No.: 0526

Availability of toilet & others Yes / No				Communication and transport facilities (If amenities available code -Yes is given except for Village Pin Code ,If not available within the village , the distance range code viz; a for < 5 Kms, b for 5-10 Kms and c for 10+ kms of nearest place where facility is available is given).									Name of Village	Sl. No.
Community toilet including bath.	Community toilet excluding bath.	Rural sanitary mart or sanitary hardware outlet available near the village.	Community bio- gas or recycle of waste for productive use.	Post office(PO)	Sub post office (SPO)	Post & Telegraph office (P&TO)	Village Pin Code	Telephones (Land lines)	Public call office (PCO)	Mobile phone coverage	Internet cafes/ Common service centre (CSC)			
47	48	49	50	51	52	53	54	55	56	57	58	2	1	
No	No	No	No	c	b	c	531087	b	b	a	c	Domalagondi	2366	
No	No	No	No	c	c	c	531087	c	c	a	c	Yeddumamidi Singhadara	2367	
No	No	No	No	c	c	c	531084	c	c	c	c	Katragedda	2368	
No	No	No	No	c	c	c	531084	c	c	c	c	Ganerlapalem	2369	
No	No	Yes	No	c	c	c	531084	c	c	c	c	Gamakonda	2370	
No	No	Yes	No	c	c	c	531084	c	c	c	c	Kamparegulu	2371	
No	No	No	No	c	c	c	531087	b	b	c	c	Suramanda	2372	
												Bangarupalem	2373	
												Mogalidoddi	2374	
												Bennavaram	2375	
												Bangarayyapadu	2376	
No	No	No	No	c	a	c	531084	a	a	c	c	Nimmagedda	2377	
												Agraharam	2378	
No	No	No	No	c	a	c	531084	a	a	c	c	Velagalapalem	2379	
No	No	No	No	c	a	c	531084	a	a	c	c	Kothapalem	2380	
												Thadichetlapalem	2381	
No	No	No	No	c	b	c	531084	a	a	c	c	Seekayipalem	2382	
No	No	No	No	c	a	c	531084	a	a	c	c	Ravimanupalem	2383	
No	No	No	Yes	c	Yes	c	531084	Yes	Yes	b	c	Sarabhanna Palem	2384	
No	No	No	No	c	a	c	531084	c	c	b	c	Battumetta	2385	
No	No	No	No	c	c	c	531084	b	c	c	c	Teegalametta	2386	
No	No	No	No	c	b	c	531084	a	a	b	c	Battapanukulu	2387	

**Census of India 2011- Village Directory
Amenities and Land use (As on 2009)**

Name of District : Visakhapatnam

Location Code No.: 544

Name of Mandal Parishad : Koyyuru

Location Code No.: 0526

Sl. No.	Name of Village	Communication and transport facilities (If amenities available code -Yes is given except for Village Pin Code, If not available within the village, the distance range code viz; a for < 5 Kms, b for 5-10 Kms and c for 10+ kms of nearest place where facility is available is given).								
		Private courier facility	Bus service (Public & Private)	Railway stations	Auto/Modified Autos	Taxis and Vans	Tractors	Cycle-pulled rickshaws(Manual & Machine driven)	Carts driven by animals	Sea /River ferry service
1	2	59	60	61	62	63	64	65	66	67
2366	Domalagondi	c	b	c	a	c	b		b	c
2367	Yeddumamidi Singhadara	c	b	c	a	c	c		c	c
2368	Katragedda	c	a	c	a	c	a		b	c
2369	Ganerlapalem	c	a	c	a	c	a		b	c
2370	Gamakonda	c	b	c	b	c	b		Yes	c
2371	Kamparegulu	c	a	c	a	c	a		Yes	c
2372	Suramanda	c	b	c	c	c	c		c	c
2373	Bangarupalem									
2374	Mogalidoddi									
2375	Bennavaram									
2376	Bangarayyapadu									
2377	Nimmagedda	c	a	c	a	c	c		Yes	c
2378	Agraharam									
2379	Velagalapalem	c	Yes	c	Yes	c	c		b	c
2380	Kothapalem	c	a	c	a	c	c		b	c
2381	Thadichetlapalem									
2382	Seekayipalem	c	a	c	a	c	c		c	c
2383	Ravimanupalem	c	Yes	c	Yes	c	c		b	c
2384	Sarabhanna Palem	c	Yes	c	Yes	c	c		Yes	c
2385	Battumetta	c	a	c	a	c	a		a	c
2386	Teegalametla	c	a	c	a	c	a		c	c
2387	Battapanukulu	c	a	c	a	b	a		a	c

**Census of India 2011- Village Directory
Amenities and Land use (As on 2009)**

Name of District : Visakhapatnam

Location Code No.: 544

Name of Mandal Parishad : Koyyuru

Location Code No.: 0526

Village connected to highways,village roads, banks & credit societies (If amenities available code -Yes is given, If not available within the village , the distance range code viz; a for < 5 Kms, b for 5-10 Kms and c for 10+ kms of nearest place where facility is available is given).												Name of Village	Sl. No.
Connected to national highway(NH)	Connected to state highway(SH)	Connected to major district road (MDR)	Connected to others district road	Pucca roads	Kutchcha roads	Water bounded macadam(WBM) roads	Navigable waterway (river/canal)(NW)	Footpaths (FP)	Commercial & Co-operative Banks	ATM	Agricultural Credit Societies		
68	69	70	71	72	73	74	75	76	77	78	79	2	1
c	c	c	b	a	Yes	c		Yes	c	c	c	Domalagondi	2366
c	c	c	a	b	Yes	b		Yes	c	c	c	Yeddumamidi Singhadara	2367
c	c	c	Yes	b	Yes	c		Yes	c	c	c	Katragedda	2368
c	c	c	a	a	Yes	b		Yes	c	c	c	Ganerlapalem	2369
c	c	c	a	a	Yes	c		Yes	c	c	c	Gamakonda	2370
c	c	c	b	b	Yes	b		Yes	c	c	c	Kamparegulu	2371
c	c	c	b	b	Yes	b		Yes	c	c	c	Suramanda	2372
												Bangarupalem	2373
												Mogalidoddi	2374
												Bennavaram	2375
												Bangarayyapadu	2376
c	c	c	b	a	Yes	c		Yes	c	c	c	Nimmagedda	2377
												Agraharam	2378
c	c	c	c	a	Yes	b		Yes	c	c	c	Velagalapalem	2379
c	c	b	c	b	Yes	c		Yes	c	c	c	Kothapalem	2380
												Thadichetlapalem	2381
c	c	b	b	b	Yes	b		Yes	c	c	c	Seekayipalem	2382
c	c	a	b	b	Yes	b		Yes	c	c	c	Ravimanupalem	2383
c	c	Yes	Yes	Yes	Yes	b		Yes	c	c	c	Sarabhanna Palem	2384
c	c	a	a	b	Yes	c		Yes	c	c	c	Battumetta	2385
c	c	b	a	b	Yes	b		Yes	c	c	c	Teegalametta	2386
c	c	b	Yes	a	Yes	b		Yes	c	c	c	Battapanukulu	2387

**Census of India 2011- Village Directory
Amenities and Land use (As on 2009)**

Name of District : Visakhapatnam

Location Code No.: 544

Name of Mandal Parishad : Koyyuru

Location Code No.: 0526

Sl. No.	Name of Village	Availability of miscellaneous facilities (If amenities available code -Yes is given, If not available within the village, the distance range code viz; a for < 5 Kms, b for 5-10 Kms and c for 10+ kms of nearest place where facility is available is given).									
		Self-Help Group (SHG)	Public distribution system (PDS) shop	Mandis / Regular market	Weekly Haat	Agricultural marketing society	Integrated Child Development Scheme (Nutritional Centres)	Anganwadi Centre (Nutritional Centres)	Others (Nutritional Centres)	ASHA (Accredited Social Health Activist)	Community centre with/without TV
1	2	80	81	82	83	84	85	86	87	88	89
2366	Domalagondi	Yes	a	c	c	c	c	a	Yes	c	c
2367	Yeddumamidi Singhadara	Yes	c	c	c	c	c	Yes	Yes	Yes	c
2368	Katragedda	Yes	a	c	c	c	c	a	Yes	c	c
2369	Ganerlapalem	Yes	Yes	c	c	c	c	Yes	Yes	Yes	c
2370	Gamakonda	Yes	b	c	c	c	c	a	Yes	c	c
2371	Kamparegulu	Yes	a	c	c	c	c	Yes	Yes	c	c
2372	Suramanda	Yes	b	c	c	c	c	Yes	Yes	Yes	b
2373	Bangarupalem										
2374	Mogalidoddi										
2375	Bennavaram										
2376	Bangarayyapadu										
2377	Nimmagedda	Yes	a	c	c	c	c	c	Yes	a	a
2378	Agraharam										
2379	Velagalapalem	Yes	a	c	c	c	c	Yes	Yes	Yes	c
2380	Kothapalem	Yes	a	c	c	c	c	Yes	Yes	c	c
2381	Thadichetlapalem										
2382	Seekayipalem	Yes	c	c	c	c	c	Yes	Yes	Yes	c
2383	Ravimanupalem	Yes	a	c	c	c	c	Yes	Yes	Yes	c
2384	Sarabhanna Palem	Yes	Yes	c	c	c	c	Yes	Yes	Yes	Yes
2385	Battumetta	Yes	a	c	c	c	c	a	Yes	c	c
2386	Teegalametta	Yes	a	c	c	c	c	Yes	Yes	Yes	c
2387	Battapanukulu	Yes	Yes	b	b	b	c	Yes	Yes	Yes	b

**Census of India 2011- Village Directory
Amenities and Land use (As on 2009)**

Name of District : Visakhapatnam

Location Code No.: 544

Name of Mandal Parishad : Koyyuru

Location Code No.: 0526

Availability of miscellaneous facilities (If amenities available code -Yes is given, If not available within the village, the distance range code viz; a for < 5 Kms, b for 5-10 Kms and c for 10+ kms of nearest place where facility is available is given).								Availability of electricity (Yes/No)				Nearest Town		Name of Village	Sl. No.
Sports Field,	Sports Club / Recreation Centre	Cinema / Video Hall	Public Library	Public Reading Room	Newspaper Supply	Assembly Polling station	Birth & Death Registration Office	Power Supply for Domestic Use (ED)	Power Supply for Agricultural Use (EAG)	Power Supply for Commercial Use (EC)	Power Supply for All Uses (EA)	Name	Distance range code i.e. a for <5 Kms, b for 5-10 Kms and c for 10+ kms		
90	91	92	93	94	95	96	97	98	99	100	101	102	103	2	1
c	c	c	c	c	b	b	a	Yes	No	No	No	Anakapalle	c	Domalagondi	2366
c	c	c	c	c	Yes	b	c	Yes	No	No	No	Anakapalle	c	Yeddumamidi Singhadara	2367
c	c	c	c	c	Yes	a	Yes	Yes	No	No	No	Anakapalle	c	Katragedda	2368
c	c	c	c	c	Yes	b	Yes	Yes	Yes	Yes	Yes	Anakapalle	c	Ganerlapalem	2369
c	c	c	c	c	b	b	c	Yes	No	No	No	Anakapalle	c	Gamakonda	2370
c	c	c	c	c	Yes	a	b	Yes	No	No	No	Anakapalle	c	Kamparegulu	2371
b	c	c	c	c	Yes	b	b	Yes	No	No	No	Anakapalle	c	Suramanda	2372
												Anakapalle	c	Bangarupalem	2373
												Anakapalle	c	Mogalidoddi	2374
												Anakapalle	c	Bennavaram	2375
												Anakapalle	c	Bangarayyapadu	2376
a	c	c	c	c	Yes	a	a	Yes	No	No	No	Anakapalle	c	Nimmagedda	2377
												Anakapalle	c	Agraharam	2378
c	c	c	c	c	Yes	a	Yes	Yes	No	No	No	Anakapalle	c	Velagalapalem	2379
c	c	c	c	c	Yes	a	a	Yes	No	No	No	Anakapalle	c	Kothapalem	2380
												Anakapalle	c	Thadichetlapalem	2381
c	c	c	c	c	Yes	a	a	Yes	No	No	No	Anakapalle	c	Seekayipalem	2382
c	c	c	c	c	Yes	a	a	Yes	No	No	No	Anakapalle	c	Ravimanupalem	2383
Yes	c	c	c	c	Yes	Yes	Yes	Yes	No	No	No	Anakapalle	c	Sarabhanna Palem	2384
c	c	c	c	c	Yes	a	c	Yes	No	No	No	Anakapalle	c	Battumetta	2385
c	c	c	c	c	Yes	a	Yes	Yes	No	No	No	Anakapalle	c	Teegalametta	2386
b	c	c	c	c	Yes	a	Yes	Yes	No	No	No	Anakapalle	c	Battapanukulu	2387

Census of India 2011- Village Directory
Amenities and Land use (As on 2009)

Name of District : Visakhapatnam

Location Code No.: 544

Name of Mandal Parishad : Koyyuru

Location Code No.: 0526

Sl. No.	Name of Village	Land Use										
		Area under different types of land use (in hectares rounded up to one decimal place)										
1	2	104	105	106	107	108	109	110	111	112	113	114
		Forests	Area under Non-agricultural Uses	Barren and Un-cultivable land	Permanent Pastures and Other Grazing Lands	Land Under Miscellaneous Tree Crops etc.	Culturable Waste Land	Fallow lands other than current fallows	Current Fallows	Net Area Sown	Total Irrigated Land Area	Total Un-irrigated Land Area
2366	Domalagondi	25	56.5	0	0	0	0	1.5	3	13	1	16.5
2367	Yeddumamidi Singhadara	302	3	0	0	0	0	0	12	46	2	56
2368	Katragedda	50	47	0	0	0	0	0	2	166	5	163
2369	Ganerlapalem	80	36.2	24.7	33	6.8	30.1	0	2.4	64.9	8.1	59.1
2370	Gamakonda	165	3	0	3	0	0	0	0	133	133	0
2371	Kamparegulu	168	55	0	0	0	10	0	2	131	133	0
2372	Suramanda	0	0	0	0	0	0	0	10	7	0	17
2373	Bangarupalem	50	8	0	0	0	0	0	1	6	4	3
2374	Mogalidoddi	0	15	0	0	0	0	0	4	23	20	7
2375	Bennavaram	120	23	0	0	0	9	0	7	43	50	0
2376	Bangarayyapadu	10	35	0	0	0	0	0	6	13	19	0
2377	Nimmagedda	0	33	0	0	0	86	0	8	19	16	11
2378	Agraharam	20	34	18	0	0	12	20	24	8	24	28
2379	Velagalapalem	110	30	0	0	0	0	0	50	89	10	129
2380	Kothapalem	0	4	0	0	0	0	0	5	2	2	5
2381	Thadichetlapalem	30	5	0	0	0	0	0	0	41	0	41
2382	Seekayipalem	32	57	0	0	0	0	0	42	30	12	60
2383	Ravimanupalem	30	43	0	0	0	0	0	39	20	5	54
2384	Sarabhanna Palem	85	58	0	0	0	138	0	81	156	80	157
2385	Battumetta	0	0	0	0	0	30	0	0	13	4	9
2386	Teegalamma	10	17	0	0	0	0	0	3	76	23	56
2387	Battapanukulu	204	64	0	0	0	0	0	5	89	15	79

**Census of India 2011- Village Directory
Amenities and Land use (As on 2009)**

Name of District : Visakhapatnam

Location Code No.: 544

Name of Mandal Parishad : Koyyuru

Location Code No.: 0526

Land Use					Name of three most important commodities manufactured			Name of Village	Sl. No.					
Area irrigated by source (in hectare).					First	Second	Third							
Canals (C)	Wells/Tube-wells(W/TW)	Tanks/Lakes(T/L)	Water Falls(WF)	Others(O)	115	116	117	118	119	120	121	122	2	1
0	0	0	0	1									Domalagondi	2366
0	0	0	0	2									Yeddumamidi Singhadara	2367
0	0	0	0	5									Katragedda	2368
0	0	0	0	8.1									Ganerlapalem	2369
0	0	0	0	133									Gamakonda	2370
0	0	0	0	133									Kamparegulu	2371
0	0	0	0	0									Suramanda	2372
0	0	0	0	4									Bangarupalem	2373
0	0	0	0	20									Mogalidoddi	2374
0	0	0	0	50									Bennavaram	2375
0	0	0	0	19									Bangarayyapadu	2376
0	0	0	0	16									Nimmagedda	2377
0	0	0	0	24									Agraharam	2378
0	0	0	0	10									Velagalapalem	2379
0	0	0	0	2									Kothapalem	2380
0	0	0	0	0									Thadichetlapalem	2381
0	0	2	0	10									Seekayipalem	2382
0	0	5	0	0									Ravimanupalem	2383
0	0	0	0	80									Sarabhanna Palem	2384
0	0	0	0	4									Battumetta	2385
0	0	0	0	23									Teegalametta	2386
0	0	0	0	15									Battapanukulu	2387

**Census of India 2011- Village Directory
Amenities and Land use (As on 2009)**

Name of District : Visakhapatnam

Location Code No.: 544

Name of Mandal Parishad : Koyyuru

Location Code No.: 0526

Sl. No.	Name of Village	Location code no.	Total area of the village (in hectares rounded up to one decimal place)	Total population (2011 census)	Number of households (2011 census)	Number of educational amenities available (If not available within the village, the distance range code viz; a for < 5 Kms, b for 5-10 Kms and c for 10+ kms of nearest place where facility is available is given).									
						Pre-Primary school (PP)	Primary school (P)	Middle school (M)	Secondary School (S)	Senior Secondary school (SS)	Degree college of arts science & commerce (ASC)	Engineering college(EC)	Medical college (MC)	Management institute (MI)	Polytechnic (Pt)
1	2	3	4	5	6	7	8	9	10	11	12	13	14	15	16
2388	Nadimpalem	585642	287	409	130	b	2	1	a	c	c	c	c	c	c
2389	Kathiralloddi	585643	118	82	29	b	1	a	b	c	c	c	c	c	c
2390	Thotaluru	585644	136	0	0										
2391	Nallagonda	585645	533	122	38	b	a	a	b	c	c	c	c	c	c
2392	Tulabada	585646	91	271	71	c	2	b	c	c	c	c	c	c	c
2393	Downuru	585647	93	563	127	c	1	1	c	c	c	c	c	c	c
2394	Suddalapalem	585648	144	42	14	c	a	c	c	c	c	c	c	c	c
2395	Gummadimanupalem	585649	25	303	83	c	1	a	c	c	c	c	c	c	c
2396	Kondasantha	585650	187	370	99	c	1	b	c	c	c	c	c	c	c
2397	Kothagadabapalem	585651	45	17	5	c	b	c	c	c	c	c	b	c	c
2398	Ramapuram	585652	419	127	42	c	1	b	b	c	c	c	c	c	c
2399	Mulapeta	585653	114	262	75	c	1	a	a	c	c	c	c	c	c
2400	Bonkulapalem	585654	227	122	38	c	1	a	a	c	c	c	c	c	c
2401	Marripalem	585655	150	235	68	c	1	a	a	c	c	c	c	c	c
2402	Ramannapalem	585656	217	0	0										
2403	Rellalapalem	585657	101	179	55	b	1	b	b	c	b	c	c	c	b
2404	Rabbasingi	585658	119	160	51	c	1	a	c	c	c	c	c	c	c
2405	Dharmavaram	585659	161	188	63	c	1	c	c	c	c	c	c	c	c
2406	Mallavaram	585660	381	356	96	c	1	a	a	c	c	c	c	c	c
2407	Kothuru	585661	106	146	46	c	1	a	a	c	c	c	c	c	c
2408	Gadabapalem	585662	136	393	131	c	1	a	a	c	c	c	c	c	c
2409	Chittempadu	585663	202	438	76	c	1	1	1	c	c	c	c	c	c

**Census of India 2011- Village Directory
Amenities and Land use (As on 2009)**

Name of District : Visakhapatnam

Location Code No.: 544

Name of Mandal Parishad : Koyuru

Location Code No.: 0526

Number of educational amenities available (If not available within the village, the distance range code viz; a for <5 Kms, b for 5-10 Kms and c for 10+ kms of nearest place where facility is available is given).				Number of Medical Amenities available. (If not available within the village, the distance range code viz; a for < 5 Kms, b for 5-10 Kms and c for 10+ kms of nearest place where facility is available is given).											Name of Village	Sl. No.
Vocational training school /ITI	Non-formal training centre (NFTC)	Special school for disabled (SSD)	Others (specify)	Community health centre (CHC)	Primary health centre (PHC)	Primary health sub centre (PHS)	Maternity and child welfare centre (MCW)	T. B. clinic (TBC)	Hospital-allopathic (HA)	Hospital-alternative medicine (HO)	Dispensary (D)	Veterinary hospital (VH)	Mobile health clinic (MHC)	Family welfare centre (FWC)		
17	18	19	20	21	22	23	24	25	26	27	28	29	30	31	2	1
c	c	c		c	b	c	c	c	c	c	c	a	1	c	Nadimpalem	2388
c	c	c		c	b	a	c	c	c	c	c	c	1	c	Kathiralloddi	2389
															Thotaluru	2390
c	c	c		c	b	a	c	c	c	c	c	b	1	c	Nallagonda	2391
c	c	c		c	c	b	c	c	c	c	c	b	1	c	Tulabada	2392
c	c	c		c	1	c	c	c	c	c	c	1	c	c	Downuru	2393
c	c	c		c	a	c	c	c	c	c	c	c	1	c	Suddalapalem	2394
c	c	c		c	c	a	c	c	c	c	c	c	1	c	Gummadimanupalem	2395
c	c	c		c	b	b	c	c	c	c	c	c	1	c	Kondasantha	2396
c	c	c		c	c	c	c	c	c	c	c	c	1	c	Kothagadabapalem	2397
c	c	c		c	b	b	c	c	c	c	c	c	1	c	Ramapuram	2398
c	c	c		c	a	a	c	c	c	c	c	c	1	c	Mulapeta	2399
c	c	c		c	a	c	c	c	c	c	c	c	1	c	Bonkulapalem	2400
c	c	c		c	a	a	c	c	c	c	c	c	1	c	Marripalem	2401
															Ramannapalem	2402
b	c	c		c	b	b	c	c	c	c	c	b	1	c	Rellalapalem	2403
c	c	c		c	c	c	c	c	c	c	c	c	1	c	Rabbasingi	2404
c	c	c		c	c	c	c	c	c	c	c	c	1	c	Dharmavaram	2405
c	c	c		c	a	a	c	c	c	c	c	c	1	c	Mallavaram	2406
c	c	c		c	b	a	c	c	c	c	c	c	1	c	Kothuru	2407
c	c	c		c	b	a	c	c	c	c	c	c	1	c	Gadabapalem	2408
c	c	c		c	c	c	c	c	c	c	c	c	1	c	Chittempadu	2409

**Census of India 2011- Village Directory
Amenities and Land use (As on 2009)**

Name of District : Visakhapatnam

Location Code No.: 544

Name of Mandal Parishad : Koyyuru

Location Code No.: 0526

Sl. No.	Name of Village	Number of Non-Government Medical Amenities available.							Availability of drinking water - Yes / No								
		Charitable non Govt. hospital/Nursing home.	Medical practitioner with MBBS Degree	Medical practitioner with other degree	Medical practitioner with no degree	Traditional practitioner and faith healer	Medicine Shop	Others	Tap water (Treated/Untreated)	Well water (Covered / Uncovered well)	Hand Pump	Tube wells / Bore well	Spring	River / Canal	Tank / Pond / Lake	Others	
1	2	32	33	34	35	36	37	38	39	40	41	42	43	44	45	46	
2388	Nadimpalem	0	0	0	0	0	0	0	No	Yes	Yes	No	No	No	No	No	
2389	Kathiralloddi	0	0	0	0	0	0	0	No	No	Yes	No	No	No	No	No	
2390	Thotaluru																
2391	Nallagonda	0	0	0	0	0	0	0	No	Yes	Yes	No	No	No	No	No	
2392	Tulabada	0	0	0	0	0	0	0	No	No	No	No	No	Yes	No	No	
2393	Downuru	0	0	0	0	0	0	0	No	No	Yes	No	No	No	No	No	
2394	Suddalapalem	0	0	0	0	0	0	0	No	No	Yes	No	No	No	No	No	
2395	Gummadimanupalem	0	0	0	0	0	0	0	No	Yes	No	No	No	No	No	No	
2396	Kondasantha	0	0	0	0	0	0	0	No	Yes	Yes	No	No	No	No	No	
2397	Kothagadabapalem	0	0	0	0	0	0	0	No	No	Yes	No	No	No	No	No	
2398	Ramapuram	0	0	0	0	0	0	0	No	Yes	Yes	No	No	No	No	No	
2399	Mulapeta	0	0	0	0	0	0	0	No	Yes	Yes	No	No	No	No	No	
2400	Bonkulapalem	0	0	0	0	0	0	0	No	Yes	Yes	No	No	No	No	No	
2401	Marripalem	0	0	0	0	0	0	0	No	No	Yes	No	No	No	No	No	
2402	Ramannapalem																
2403	Rellalapalem	0	0	0	0	0	0	0	No	No	Yes	No	No	No	No	No	
2404	Rabbasingi	0	0	0	0	0	0	0	No	No	No	Yes	No	Yes	No	No	
2405	Dharmavaram	0	0	0	0	0	0	0	No	No	Yes	No	No	No	No	No	
2406	Mallavaram	0	0	0	0	0	0	0	No	Yes	Yes	No	No	No	No	No	
2407	Kothuru	0	0	0	0	0	0	0	No	Yes	Yes	No	No	No	No	No	
2408	Gadabapalem	0	0	0	0	0	0	0	No	Yes	Yes	No	No	No	No	No	
2409	Chittempadu	0	0	1	0	0	0	0	No	No	Yes	No	Yes	No	No	No	

**Census of India 2011- Village Directory
Amenities and Land use (As on 2009)**

Name of District : Visakhapatnam

Location Code No.: 544

Name of Mandal Parishad : Koyyuru

Location Code No.: 0526

Availability of toilet & others Yes / No				Communication and transport facilities (If amenities available code -Yes is given except for Village Pin Code ,If not available within the village , the distance range code viz; a for < 5 Kms, b for 5-10 Kms and c for 10+ kms of nearest place where facility is available is given).									Name of Village	Sl. No.
Community toilet including bath.	Community toilet excluding bath.	Rural sanitary mart or sanitary hardware outlet available near the village.	Community bio- gas or recycle of waste for productive use.	Post office(PO)	Sub post office (SPO)	Post & Telegraph office (P&TO)	Village Pin Code	Telephones (Land lines)	Public call office (PCO)	Mobile phone coverage	Internet cafes/ Common service centre (CSC)			
47	48	49	50	51	52	53	54	55	56	57	58	2	1	
No	No	Yes	No	c	b	c	531084	Yes	Yes	a	c	Nadimpalem	2388	
No	No	No	No	c	b	c	531084	b	b	a	c	Kathiralloddi	2389	
												Thotaluru	2390	
No	No	No	No	c	b	c	531084	b	b	Yes	c	Nallagonda	2391	
No	No	No	No	c	b	c	531087	b	b	b	c	Tulabada	2392	
No	No	No	No	c	Yes	c	531083	Yes	Yes	Yes	c	Downuru	2393	
No	No	No	No	c	a	c	531082	c	c	Yes	c	Suddalapalem	2394	
No	No	No	No	c	a	c	531082	a	a	a	c	Gummadimanupalem	2395	
No	No	No	No	c	c	c	531083	c	c	Yes	c	Kondasantha	2396	
No	No	No	No	c	c	c	531083	c	c	Yes	c	Kothagadabapalem	2397	
No	No	No	No	c	b	c	531083	c	c	Yes	c	Ramapuram	2398	
No	No	No	No	c	c	c	531083	c	c	Yes	c	Mulapeta	2399	
No	No	No	No	c	c	c	531083	c	c	Yes	c	Bonkulapalem	2400	
No	No	No	No	c	c	c	531083	c	c	Yes	c	Marripalem	2401	
												Ramannapalem	2402	
No	No	No	No	c	b	c	531087	b	b	Yes	c	Rellalapalem	2403	
No	No	No	No	c	b	c	531087	b	c	b	c	Rabbasingi	2404	
No	No	No	No	c	c	c	531087	a	c	Yes	c	Dharmavaram	2405	
No	No	No	No	c	a	c	531087	Yes	Yes	Yes	c	Mallavaram	2406	
No	No	No	No	c	a	c	531087	Yes	Yes	Yes	c	Kothuru	2407	
No	No	No	No	c	a	c	531087	Yes	Yes	Yes	c	Gadabapalem	2408	
No	No	No	No	c	Yes	c	531087	b	b	Yes	c	Chittempadu	2409	

**Census of India 2011- Village Directory
Amenities and Land use (As on 2009)**

Name of District : Visakhapatnam

Location Code No.: 544

Name of Mandal Parishad : Koyyuru

Location Code No.: 0526

Sl. No.	Name of Village	Communication and transport facilities (If amenities available code -Yes is given except for Village Pin Code, If not available within the village, the distance range code viz; a for < 5 Kms, b for 5-10 Kms and c for 10+ kms of nearest place where facility is available is given).								
		Private courier facility	Bus service (Public & Private)	Railway stations	Auto/Modified Autos	Taxis and Vans	Tractors	Cycle-pulled rickshaws(Manual & Machine driven)	Carts driven by animals	Sea /River ferry service
1	2	59	60	61	62	63	64	65	66	67
2388	Nadimpalem	c	Yes	c	Yes	c	b		a	c
2389	Kathiralloddi	c	a	c	a	b	b		b	c
2390	Thotaluru									
2391	Nallagonda	c	Yes	c	Yes	c	b		b	c
2392	Tulabada	c	b	c	a	c	Yes		c	c
2393	Downuru	c	Yes	c	b	c	c		c	c
2394	Suddalapalem	c	Yes	c	c	c	c		c	c
2395	Gummadimanupalem	c	a	c	c	c	c		c	c
2396	Kondasantha	c	b	c	c	c	b		b	c
2397	Kothagadabapalem	c	b	c	c	c	c		c	c
2398	Ramapuram	c	b	c	c	c	b		b	c
2399	Mulapeta	c	a	c	c	c	a		a	c
2400	Bonkulapalem	c	Yes	c	c	c	a		a	c
2401	Marripalem	c	Yes	c	c	c	a		Yes	c
2402	Ramannapalem									
2403	Rellalapalem	c	Yes	c	b	b	b		b	c
2404	Rabbasingi	c	Yes	c	c	c	c		c	c
2405	Dharmavaram	c	Yes	c	c	c	c		c	c
2406	Mallavaram	c	a	c	c	c	b		c	c
2407	Kothuru	c	b	c	b	c	b		c	c
2408	Gadabapalem	c	b	c	b	c	b		b	c
2409	Chittempadu	c	b	c	Yes	c	b		Yes	c

**Census of India 2011- Village Directory
Amenities and Land use (As on 2009)**

Name of District : Visakhapatnam

Location Code No.: 544

Name of Mandal Parishad : Koyyuru

Location Code No.: 0526

Village connected to highways,village roads, banks & credit societies (If amenities available code -Yes is given, If not available within the village , the distance range code viz; a for < 5 Kms, b for 5-10 Kms and c for 10+ kms of nearest place where facility is available is given).												Name of Village	Sl. No.
68	69	70	71	72	73	74	75	76	77	78	79		
c	c	b	Yes	b	Yes	Yes		Yes	c	c	c	Nadimpalem	2388
c	c	b	a	b	Yes	c		Yes	c	c	c	Kathiraloddi	2389
												Thotaluru	2390
c	c	c	Yes	b	Yes	b		Yes	c	c	c	Nallagonda	2391
c	c	c	Yes	b	Yes	b		Yes	c	c	c	Tulabada	2392
c	c	c	Yes	Yes	Yes	b		Yes	c	c	c	Downuru	2393
c	c	c	Yes	b	Yes	c		Yes	c	c	c	Suddalapalem	2394
c	c	c	a	a	Yes	b		Yes	c	c	c	Gummadimanupalem	2395
c	c	c	a	b	Yes	b		Yes	c	c	c	Kondasantha	2396
c	c	c	b	a	Yes	c		Yes	c	c	c	Kothagadabapalem	2397
c	c	c	b	a	Yes	b		Yes	c	c	c	Ramapuram	2398
c	c	c	a	a	Yes	b		Yes	c	c	c	Mulapeta	2399
c	c	c	Yes	a	Yes	b		Yes	c	c	c	Bonkulapalem	2400
c	c	c	a	b	Yes	b		Yes	c	c	c	Marripalem	2401
												Ramannapalem	2402
c	c	b	a	b	Yes	b		Yes	b	b	c	Rellalapalem	2403
c	c	b	b	b	Yes	b		Yes	c	c	c	Rabbasingi	2404
c	c	b	b	a	Yes	b		Yes	c	c	c	Dharmavaram	2405
c	c	b	b	b	Yes	b		Yes	c	c	c	Mallavaram	2406
c	c	a	a	b	Yes	b		Yes	c	c	c	Kothuru	2407
c	c	Yes	Yes	b	Yes	b		Yes	c	c	c	Gadabapalem	2408
c	c	a	Yes	b	Yes	b		Yes	c	c	c	Chittempadu	2409

**Census of India 2011- Village Directory
Amenities and Land use (As on 2009)**

Name of District : Visakhapatnam

Location Code No.: 544

Name of Mandal Parishad : Koyyuru

Location Code No.: 0526

Sl. No.	Name of Village	Availability of miscellaneous facilities (If amenities available code -Yes is given, If not available within the village, the distance range code viz; a for < 5 Kms, b for 5-10 Kms and c for 10+ kms of nearest place where facility is available is given).									
		Self-Help Group (SHG)	Public distribution system (PDS) shop	Mandis / Regular market	Weekly Haat	Agricultural marketing society	Integrated Child Development Scheme (Nutritional Centres)	Anganwadi Centre (Nutritional Centres)	Others (Nutritional Centres)	ASHA (Accredited Social Health Activist)	Community centre with/without TV
1	2	80	81	82	83	84	85	86	87	88	89
2388	Nadimpalem	Yes	a	b	b	b	c	Yes	Yes	b	b
2389	Kathiralloddi	Yes	a	b	b	b	c	a	Yes	c	b
2390	Thotaluru										
2391	Nallagonda	Yes	a	b	b	b	c	Yes	Yes	Yes	b
2392	Tulabada	Yes	b	c	c	c	c	Yes	Yes	c	c
2393	Downuru	Yes	Yes	c	c	c	c	Yes	Yes	c	c
2394	Suddalapalem	Yes	c	c	c	c	c	Yes	Yes	c	c
2395	Gummadimanupalem	Yes	a	c	c	c	c	Yes	Yes	c	c
2396	Kondasantha	Yes	b	b	b	c	c	Yes	Yes	Yes	c
2397	Kothagadabapalem	Yes	c	c	c	c	c	c	Yes	c	c
2398	Ramapuram	Yes	a	b	b	c	c	Yes	Yes	Yes	c
2399	Mulapeta	Yes	a	a	a	c	c	Yes	Yes	Yes	c
2400	Bonkulapalem	Yes	Yes	a	a	c	c	Yes	Yes	Yes	c
2401	Marripalem	Yes	a	a	a	c	c	Yes	Yes	Yes	c
2402	Ramannapalem										
2403	Rellalapalem	Yes	b	b	b	b	c	Yes	Yes	Yes	b
2404	Rabbasingi	Yes	b	c	c	c	c	Yes	Yes	Yes	c
2405	Dharmavaram	Yes	Yes	c	c	c	c	Yes	Yes	Yes	c
2406	Mallavaram	Yes	c	c	c	c	c	Yes	Yes	c	c
2407	Kothuru	Yes	c	c	c	c	c	Yes	Yes	c	c
2408	Gadabapalem	Yes	c	c	c	c	c	Yes	Yes	b	c
2409	Chittempadu	Yes	Yes	Yes	Yes	c	c	Yes	Yes	Yes	c

**Census of India 2011- Village Directory
Amenities and Land use (As on 2009)**

Name of District : Visakhapatnam

Location Code No.: 544

Name of Mandal Parishad : Koyyuru

Location Code No.: 0526

Availability of miscellaneous facilities (If amenities available code -Yes is given, If not available within the village, the distance range code viz; a for < 5 Kms, b for 5-10 Kms and c for 10+ kms of nearest place where facility is available is given).								Availability of electricity (Yes/No)				Nearest Town		Name of Village	Sl. No.
Sports Field,	Sports Club / Recreation Centre	Cinema / Video Hall	Public Library	Public Reading Room	Newspaper Supply	Assembly Polling station	Birth & Death Registration Office	Power Supply for Domestic Use (ED)	Power Supply for Agricultural Use (EAG)	Power Supply for Commercial Use (EC)	Power Supply for All Uses (EA)	Name	Distance range code i.e. a for <5 Kms, b for 5-10 Kms and c for 10+ kms		
90	91	92	93	94	95	96	97	98	99	100	101	102	103	2	1
c	c	c	c	c	Yes	a	Yes	Yes	No	No	No	Anakapalle	c	Nadimpalem	2388
c	c	c	c	c	Yes	a	a	Yes	No	No	No	Anakapalle	c	Kathiralloddi	2389
												Anakapalle	c	Thotaluru	2390
c	c	c	c	c	Yes	b	a	Yes	No	No	No	Anakapalle	c	Nallagonda	2391
c	c	c	c	c	Yes	b	b	Yes	No	No	No	Anakapalle	c	Tulabada	2392
c	c	c	c	c	Yes	Yes	Yes	Yes	No	No	No	Anakapalle	c	Downuru	2393
c	c	c	c	c	Yes	a	c	Yes	No	No	No	Anakapalle	c	Suddalapalem	2394
c	c	c	c	c	Yes	a	a	Yes	No	No	No	Anakapalle	c	Gummadimanupalem	2395
c	c	c	c	c	Yes	a	Yes	Yes	No	No	No	Anakapalle	c	Kondasantha	2396
c	c	c	c	c	b	a	Yes	Yes	No	No	No	Anakapalle	c	Kothagadabapalem	2397
c	c	c	c	c	Yes	c	Yes	Yes	No	No	No	Anakapalle	c	Ramapuram	2398
c	c	c	c	c	Yes	a	Yes	Yes	Yes	No	No	Anakapalle	c	Mulapeta	2399
c	c	c	c	c	Yes	a	Yes	Yes	Yes	No	No	Anakapalle	c	Bonkulapalem	2400
c	c	c	c	c	Yes	a	Yes	Yes	Yes	No	No	Anakapalle	c	Marripalem	2401
												Anakapalle	c	Ramannapalem	2402
b	c	b	b	b	Yes	b	Yes	Yes	No	No	No	Anakapalle	c	Rellalapalem	2403
c	c	c	c	c	Yes	b	Yes	Yes	No	No	No	Anakapalle	c	Rabbasingi	2404
c	c	c	c	c	Yes	b	Yes	Yes	No	No	No	Anakapalle	c	Dharmavaram	2405
c	c	c	c	c	Yes	b	Yes	Yes	No	No	No	Anakapalle	c	Mallavaram	2406
c	c	c	c	c	Yes	b	Yes	Yes	No	No	No	Anakapalle	c	Kothuru	2407
c	c	c	c	c	Yes	b	Yes	Yes	No	No	No	Anakapalle	c	Gadabapalem	2408
c	c	c	c	c	Yes	Yes	Yes	Yes	Yes	No	No	Anakapalle	c	Chittempadu	2409

**Census of India 2011- Village Directory
Amenities and Land use (As on 2009)**

Name of District : Visakhapatnam

Location Code No.: 544

Name of Mandal Parishad : Koyyuru

Location Code No.: 0526

Sl. No.	Name of Village	Land Use										
		Area under different types of land use (in hectares rounded up to one decimal place)										
		Forests	Area under Non-agricultural Uses	Barren and Un-cultivable land	Permanent Pastures and Other Grazing Lands	Land Under Miscellaneous Tree Crops etc.	Culturable Waste Land	Fallow lands other than current fallows	Current Fallows	Net Area Sown	Total Irrigated Land Area	Total Un-irrigated Land Area
1	2	104	105	106	107	108	109	110	111	112	113	114
2388	Nadimpalem	87	58	0	0	0	0	0	3	139	2	140
2389	Kathiralloddi	14	52	0	0	0	20	0	0	32	4	28
2390	Thotaluru	53	42	0	0	0	29	0	0	12	0	12
2391	Nallagonda	394	12	0	0	0	69	0	2	56	5	53
2392	Tulabada	30	20	0	0	0	0	0	0	41	0	41
2393	Downuru	30.6	2.4	0	0	0	37	0	0	23	0	23
2394	Suddalapalem	15	30	0	0	0	0	0	0	99	0	99
2395	Gummadimanupalem	0	1	0	0	0	10	0	14	0	0	14
2396	Kondasantha	80	15	0	0	0	0	0	0	92	0	92
2397	Kothagadabapalem	34	0	0	0	0	0	0	0	11	8	3
2398	Ramapuram	280	10	0	0	0	0	0	0	129	0	129
2399	Mulapeta	80	1	0	0	0	0	0	0	33	30	3
2400	Bonkulapalem	85	12	0	0	0	0	0	0	130	6	124
2401	Marripalem	70	1	0	0	0	49	0	0	30	0	30
2402	Ramannapalem	106	6	0	0	0	31	0	0	74	8	66
2403	Rellalapalem	81.2	1.8	0	0	0	1	0	0	17	0	17
2404	Rabbasingi	0	1	0	0	0	90	0	0	28	0	28
2405	Dharmavaram	95	2	0	0	0	41	0	0	23	0	23
2406	Mallavaram	191.3	1.7	0	0	0	125	0	0	63	3	60
2407	Kothuru	0	6	0	0	0	40	0	0	60	5	55
2408	Gadabapalem	21	4	0	0	0	78	0	3	30	13	20
2409	Chittempadu	100	9	0	0	0	33	0	0	60	20	40

**Census of India 2011- Village Directory
Amenities and Land use (As on 2009)**

Name of District : Visakhapatnam

Location Code No.: 544

Name of Mandal Parishad : Koyyuru

Location Code No.: 0526

Land Use					Name of three most important commodities manufactured			Name of Village	Sl. No.					
Area irrigated by source (in hectare).					First	Second	Third							
Canals (C)	Wells/Tube-wells(W/TW)	Tanks/Lakes(T/L)	Water Falls(WF)	Others(O)	115	116	117	118	119	120	121	122	2	1
0	0	0	0	2									Nadimpalem	2388
0	0	0	0	4									Kathiralloddi	2389
0	0	0	0	0									Thotaluru	2390
0	0	0	0	5									Nallagonda	2391
0	0	0	0	0									Tulabada	2392
0	0	0	0	0									Downuru	2393
0	0	0	0	0									Suddalapalem	2394
0	0	0	0	0									Gummadimanupalem	2395
0	0	0	0	0									Kondasantha	2396
0	0	0	0	8									Kothagadabapalem	2397
0	0	0	0	0									Ramapuram	2398
0	0	0	0	30									Mulapeta	2399
0	0	0	0	6									Bonkulapalem	2400
0	0	0	0	0									Marripalem	2401
0	0	0	0	8									Ramannapalem	2402
0	0	0	0	0									Rellalapalem	2403
0	0	0	0	0									Rabbasingi	2404
0	0	0	0	0									Dharmavaram	2405
0	0	0	0	3									Mallavaram	2406
0	0	0	0	5									Kothuru	2407
0	0	0	0	13									Gadabapalem	2408
0	0	0	0	20									Chittempadu	2409

**Census of India 2011- Village Directory
Amenities and Land use (As on 2009)**

Name of District : Visakhapatnam

Location Code No.: 544

Name of Mandal Parishad : Koyyuru

Location Code No.: 0526

Sl. No.	Name of Village	Location code no.	Total area of the village (in hectares rounded up to one decimal place)	Total population (2011 census)	Number of households (2011 census)	Number of educational amenities available (If not available within the village, the distance range code viz; a for < 5 Kms, b for 5-10 Kms and c for 10+ kms of nearest place where facility is available is given).									
						Pre-Primary school (PP)	Primary school (P)	Middle school (M)	Secondary School (S)	Senior Secondary school (SS)	Degree college of arts science & commerce (ASC)	Engineering college(EC)	Medical college (MC)	Management institute (MI)	Polytechnic (Pt)
2410	Ramannapalem	585664	23	272	90	c	1	a	a	c	c	c	c	c	c
2411	Jammavaram	585665	185	0	0										
2412	Bandivalasa	585666	310	0	0										
2413	Gopavaram	585667	224	255	73	c	1	b	b	c	c	c	c	c	c
2414	Lingapuram	585668	32	38	13	c	b	b	b	c	c	c	c	c	c
2415	Ganugula	585669	291	145	43	c	1	b	b	c	c	c	c	c	c
2416	Pedamakavaram	585670	196	850	188	c	1	1	1	c	c	c	c	c	c
2417	Ramarajupalem	585671	192	434	136	c	1	a	a	c	c	c	c	c	c
2418	Valasampeta	585672	423	173	49	c	1	a	a	c	c	c	c	c	c
2419	Kinaparathi	585673	709	295	79	c	2	b	b	c	c	c	c	c	c
2420	Bheemavaram	585674	898	309	84	c	1	a	a	c	c	c	c	c	c
2421	Mulagalamma	585675	677	125	38	c	a	a	a	c	c	c	c	c	c
2422	Rajupeta	585676	474	208	61	c	1	1	b	c	c	c	c	c	c
2423	Balusukura Pakalu	585677	51	108	32	c	b	b	c	c	c	b	c	c	c
2424	Anthada	585678	1034	516	149	c	2	a	b	c	c	c	c	c	c
2425	Gummalapalem	585679	281	131	42	c	1	b	b	c	c	c	c	c	c
2426	Bangarammapeta	585680	1149	412	135	c	1	b	b	c	c	b	c	c	c
2427	Paradesipakalu	585681	1212	71	26	c	b	b	b	c	c	c	c	c	c
2428	Yerrinaidu Pakalu	585682	1032	608	72	c	1	1	1	c	c	c	c	c	c
2429	Koppukonda	585683	679	172	52	c	1	a	b	c	c	c	c	c	c
2430	Ravimanupakalu	585684	71	134	40	c	1	b	b	c	c	c	c	c	c
2431	Ravanapalle	585685	1093	1351	263	c	2	1	1	c	c	c	c	c	c
2432	Kithalova	585686	500	139	36	c	1	b	b	c	c	c	c	c	c

**Census of India 2011- Village Directory
Amenities and Land use (As on 2009)**

Name of District : Visakhapatnam

Location Code No.: 544

Name of Mandal Parishad : Koyyuru

Location Code No.: 0526

Number of educational amenities available (If not available within the village, the distance range code viz; a for <5 Kms, b for 5-10 Kms and c for 10+ kms of nearest place where facility is available is given).				Number of Medical Amenities available. (If not available within the village, the distance range code viz; a for < 5 Kms, b for 5-10 Kms and c for 10+ kms of nearest place where facility is available is given).										Name of Village	Sl. No.	
Vocational training school /ITI	Non-formal training centre (NFTC)	Special school for disabled (SSD)	Others (specify)	Community health centre (CHC)	Primary health centre (PHC)	Primary health sub centre (PHS)	Maternity and child welfare centre (MCW)	T. B. clinic (TBC)	Hospital-allopathic (HA)	Hospital-alternative medicine (HO)	Dispensary (D)	Veterinary hospital (VH)	Mobile health clinic (MHC)			Family welfare centre (FWC)
17	18	19	20	21	22	23	24	25	26	27	28	29	30	31	2	1
c	c	c		c	c	b	c	c	c	c	c	c	1	c	Ramannapalem	2410
															Jammavaram	2411
															Bandivalasa	2412
c	c	c		c	c	c	c	c	c	c	c	c	1	c	Gopavaram	2413
c	c	c		c	c	b	c	c	c	c	c	c	1	c	Lingapuram	2414
c	c	c		c	c	c	c	c	c	c	c	c	1	c	Ganugula	2415
c	c	c		c	b	a	c	c	c	c	c	c	1	c	Pedamakavaram	2416
c	c	c		c	b	c	c	c	c	c	c	c	1	c	Ramarajupalem	2417
c	c	c		c	b	b	c	c	c	c	c	c	1	c	Valasampeta	2418
c	c	c		c	b	c	c	c	c	c	c	c	1	c	Kinaparathi	2419
c	c	c		c	1	1	c	c	c	c	c	b	c	c	Bheemavaram	2420
c	c	c		c	a	b	c	c	c	c	c	c	1	c	Mulagalamma	2421
c	c	c		c	b	b	c	c	c	c	c	c	1	c	Rajupeta	2422
c	c	c		c	b	a	c	c	c	c	c	c	1	c	Balusukura Pakalu	2423
c	c	c		c	b	a	c	c	c	c	c	c	1	c	Anthada	2424
c	c	c		c	b	a	c	c	c	c	c	c	1	c	Gummalapalem	2425
c	c	c		c	1	b	c	c	c	c	c	c	b	c	Bangarammapeta	2426
c	c	c		c	b	b	c	c	c	c	c	c	1	c	Paradesipakalu	2427
c	c	c		c	b	b	c	c	c	c	c	c	1	c	Yerrinaidu Pakalu	2428
c	c	c		c	b	c	c	c	c	c	c	c	1	c	Koppukonda	2429
c	c	c		c	b	b	c	c	c	c	c	c	1	c	Ravimanupakalu	2430
c	c	c		c	b	b	c	c	c	c	c	c	1	c	Ravanapalle	2431
c	c	c		c	b	c	c	c	c	c	c	c	1	c	Kithalova	2432

**Census of India 2011- Village Directory
Amenities and Land use (As on 2009)**

Name of District : Visakhapatnam

Location Code No.: 544

Name of Mandal Parishad : Koyyuru

Location Code No.: 0526

Sl. No.	Name of Village	Number of Non-Government Medical Amenities available.							Availability of drinking water - Yes / No								
		Charitable non Govt. hospital/Nursing home.	Medical practitioner with MBBS Degree	Medical practitioner with other degree	Medical practitioner with no degree	Traditional practitioner and faith healer	Medicine Shop	Others	Tap water (Treated/Untreated)	Well water (Covered / Uncovered well)	Hand Pump	Tube wells / Bore well	Spring	River / Canal	Tank / Pond / Lake	Others	
1	2	32	33	34	35	36	37	38	39	40	41	42	43	44	45	46	
2410	Ramannapalem	0	0	0	0	0	0	0	No	No	Yes	No	No	No	No	No	
2411	Jammavaram																
2412	Bandivalasa																
2413	Gopavaram	0	0	1	0	0	0	0	No	No	Yes	No	No	No	No	No	
2414	Lingapuram	0	0	0	0	0	0	0	No	No	No	No	Yes	No	No	No	
2415	Ganugula	0	0	0	0	0	2	0	No	Yes	Yes	No	No	No	No	No	
2416	Pedamakavaram	0	0	0	0	0	0	0	Yes	Yes	No	No	No	No	No	No	
2417	Ramarajupalem	0	0	0	0	0	0	0	No	No	Yes	No	No	No	No	No	
2418	Valasampeta	0	0	0	0	0	0	0	No	No	Yes	No	No	No	No	No	
2419	Kinaparthi	0	0	0	0	0	0	0	No	No	Yes	No	No	No	No	No	
2420	Bheemavaram	0	0	0	0	0	0	0	No	No	Yes	No	No	No	No	No	
2421	Mulagalamma	0	0	0	0	0	0	0	No	No	Yes	No	No	No	No	No	
2422	Rajupeta	0	0	0	0	0	0	0	No	No	Yes	No	No	No	No	No	
2423	Balusukura Pakalu	0	0	0	0	0	0	0	No	No	Yes	No	No	No	No	No	
2424	Anthada	0	0	0	0	0	0	0	No	No	Yes	No	No	No	No	No	
2425	Gummalapalem	0	0	0	0	0	0	0	No	No	Yes	No	No	No	No	No	
2426	Bangarammapeta	0	0	0	0	0	0	0	No	No	Yes	No	No	No	No	No	
2427	Paradesipakalu	0	0	0	0	0	0	0	No	No	No	Yes	No	No	No	No	
2428	Yerrinaidu Pakalu	0	0	0	0	0	0	0	No	Yes	Yes	No	No	No	Yes	No	
2429	Koppukonda	0	0	0	0	0	0	0	No	No	Yes	No	No	No	No	No	
2430	Ravimanupakalu	0	0	0	0	0	0	0	No	Yes	Yes	Yes	No	No	No	No	
2431	Ravanapalle	0	0	0	0	0	0	0	No	Yes	Yes	Yes	No	No	Yes	No	
2432	Kithalova	0	0	0	0	0	0	0	No	No	Yes	No	No	No	No	No	

**Census of India 2011- Village Directory
Amenities and Land use (As on 2009)**

Name of District : Visakhapatnam

Location Code No.: 544

Name of Mandal Parishad : Koyyuru

Location Code No.: 0526

Availability of toilet & others Yes / No				Communication and transport facilities (If amenities available code -Yes is given except for Village Pin Code ,If not available within the village , the distance range code viz; a for < 5 Kms, b for 5-10 Kms and c for 10+ kms of nearest place where facility is available is given).								Name of Village	Sl. No.
Community toilet including bath.	Community toilet excluding bath.	Rural sanitary mart or sanitary hardware outlet available near the village.	Community bio- gas or recycle of waste for productive use.	Post office(PO)	Sub post office (SPO)	Post & Telegraph office (P&TO)	Village Pin Code	Telephones (Land lines)	Public call office (PCO)	Mobile phone coverage	Internet cafes/ Common service centre (CSC)		
47	48	49	50	51	52	53	54	55	56	57	58	2	1
No	No	No	No	c	a	c	531087	a	a	c	c	Ramannapalem	2410
												Jammavaram	2411
												Bandivalasa	2412
No	No	No	No	c	b	c	531087	b	b	c	c	Gopavaram	2413
No	No	No	No	c	b	c	531087	b	b	c	c	Lingapuram	2414
No	No	No	No	c	b	c	531087	b	a	a	c	Ganugula	2415
No	No	No	No	c	Yes	c	531087	b	b	Yes	c	Pedamakavaram	2416
No	No	No	No	c	a	c	531087	Yes	Yes	Yes	c	Ramarajupalem	2417
No	No	No	No	c	b	c	531087	b	b	Yes	c	Valasampeta	2418
No	No	No	No	c	Yes	c	531087	b	b	Yes	c	Kinaparathi	2419
No	No	No	No	c	b	c	531087	a	a	Yes	c	Bheemavaram	2420
No	No	No	No	c	b	c	531087	b	b	Yes	c	Mulagalameteta	2421
No	No	No	No	c	a	c	531087	Yes	Yes	Yes	c	Rajupeta	2422
No	No	No	No	c	a	c	531087	Yes	Yes	Yes	c	Balusukura Pakalu	2423
No	No	No	No	c	Yes	c	531087	b	b	Yes	c	Anthada	2424
No	No	No	No	c	b	c	531087	b	b	a	c	Gummalapalem	2425
No	No	No	No	c	Yes	c	531087	b	Yes	Yes	c	Bangarammapeta	2426
No	No	No	No	c	a	c	531087	Yes	Yes	Yes	c	Paradesipakalu	2427
No	No	No	No	c	b	c	531087	b	b	Yes	c	Yerrinaidu Pakalu	2428
No	No	No	No	c	b	c	531087	b	b	a	c	Koppukonda	2429
No	No	No	No	c	a	c	531087	b	b	b	c	Ravimanupakalu	2430
No	No	No	No	c	Yes	c	531087	Yes	Yes	Yes	c	Ravanapalle	2431
No	No	No	No	c	Yes	c	531087	c	c	c	c	Kithalova	2432

**Census of India 2011- Village Directory
Amenities and Land use (As on 2009)**

Name of District : Visakhapatnam

Location Code No.: 544

Name of Mandal Parishad : Koyyuru

Location Code No.: 0526

Sl. No.	Name of Village	Communication and transport facilities (If amenities available code -Yes is given except for Village Pin Code, If not available within the village, the distance range code viz; a for < 5 Kms, b for 5-10 Kms and c for 10+ kms of nearest place where facility is available is given).								
		Private courier facility	Bus service (Public & Private)	Railway stations	Auto/Modified Autos	Taxis and Vans	Tractors	Cycle-pulled rickshaws(Manual & Machine driven)	Carts driven by animals	Sea /River ferry service
1	2	59	60	61	62	63	64	65	66	67
2410	Ramannapalem	c	b	c	b	c	c		b	c
2411	Jammavaram									
2412	Bandivalasa									
2413	Gopavaram	c	b	c	b	c	c		c	c
2414	Lingapuram	c	b	c	c	c	c		c	c
2415	Ganugula	c	a	c	a	c	c		a	c
2416	Pedamakavaram	c	Yes	c	Yes	b	b		a	c
2417	Ramarajupalem	c	Yes	c	Yes	b	b		Yes	c
2418	Valasampeta	c	Yes	c	Yes	b	b		b	c
2419	Kinaparathi	c	Yes	c	Yes	b	b		b	c
2420	Bheemavaram	c	Yes	c	Yes	a	a		a	c
2421	Mulagalametta	c	Yes	c	Yes	b	b		b	c
2422	Rajupeta	c	b	c	b	b	b		b	c
2423	Balusukura Pakalu	c	b	c	b	b	b		b	c
2424	Anthada	c	b	c	Yes	b	b		b	c
2425	Gummalapalem	c	b	c	b	b	b		b	c
2426	Bangarammapeta	c	b	c	c	b	b		b	c
2427	Paradesipakalu	c	b	c	b	b	b		b	c
2428	Yerrinaidu Pakalu	c	a	c	Yes	c	Yes		b	c
2429	Koppukonda	c	a	c	b	c	b		a	c
2430	Ravimanupakalu	c	Yes	c	b	c	b		b	c
2431	Ravanapalle	c	Yes	c	a	c	Yes		Yes	c
2432	Kithalova	c	Yes	c	Yes	b	b		b	c

**Census of India 2011- Village Directory
Amenities and Land use (As on 2009)**

Name of District : Visakhapatnam

Location Code No.: 544

Name of Mandal Parishad : Koyyuru

Location Code No.: 0526

Village connected to highways,village roads, banks & credit societies (If amenities available code -Yes is given, If not available within the village , the distance range code viz; a for < 5 Kms, b for 5-10 Kms and c for 10+ kms of nearest place where facility is available is given).												Name of Village	Sl. No.
68	69	70	71	72	73	74	75	76	77	78	79		
c	c	a	a	b	Yes	b		Yes	c	c	c	Ramannapalem	2410
												Jammavaram	2411
												Bandivalasa	2412
c	c	b	Yes	a	Yes	b		Yes	c	c	c	Gopavaram	2413
c	c	b	Yes	a	Yes	c		Yes	c	c	c	Lingapuram	2414
c	c	b	a	b	Yes	b		Yes	c	c	c	Ganugula	2415
c	c	b	Yes	Yes	Yes	Yes		Yes	c	c	c	Pedamakavaram	2416
c	c	c	a	a	Yes	Yes		Yes	c	c	c	Ramarajupalem	2417
c	c	c	Yes	b	Yes	b		Yes	c	c	c	Valasampeta	2418
c	c	c	a	b	Yes	b		Yes	c	c	c	Kinaparathi	2419
c	c	c	Yes	a	Yes	b		Yes	c	c	c	Bheemavaram	2420
c	c	c	b	b	Yes	b		Yes	c	c	c	Mulagalametta	2421
c	c	c	b	b	Yes	b		Yes	c	c	c	Rajupeta	2422
c	c	c	b	b	Yes	b		Yes	c	c	c	Balusukura Pakalu	2423
c	b	c	c	Yes	Yes	b		Yes	c	c	c	Anthada	2424
c	b	c	c	b	Yes	b		Yes	c	c	c	Gummalapalem	2425
c	b	b	c	a	Yes	b		Yes	c	c	c	Bangarammapeta	2426
c	b	b	b	a	Yes	c		Yes	c	c	c	Paradesipakalu	2427
c	Yes	b	b	Yes	Yes	Yes		Yes	c	c	c	Yerrinaidu Pakalu	2428
c	a	b	a	b	Yes	b		Yes	c	c	c	Koppukonda	2429
c	a	Yes	Yes	b	Yes	b		Yes	c	c	c	Ravimanupakalu	2430
c	Yes	Yes	Yes	Yes	Yes	Yes		Yes	c	c	c	Ravanapalle	2431
c	b	a	a	b	Yes	b		Yes	c	c	c	Kithalova	2432

**Census of India 2011- Village Directory
Amenities and Land use (As on 2009)**

Name of District : Visakhapatnam

Location Code No.: 544

Name of Mandal Parishad : Koyyuru

Location Code No.: 0526

Sl. No.	Name of Village	Availability of miscellaneous facilities (If amenities available code -Yes is given, If not available within the village, the distance range code viz; a for < 5 Kms, b for 5-10 Kms and c for 10+ kms of nearest place where facility is available is given).									
		Self-Help Group (SHG)	Public distribution system (PDS) shop	Mandis / Regular market	Weekly Haat	Agricultural marketing society	Integrated Child Development Scheme (Nutritional Centres)	Anganwadi Centre (Nutritional Centres)	Others (Nutritional Centres)	ASHA (Accredited Social Health Activist)	Community centre with/without TV
1	2	80	81	82	83	84	85	86	87	88	89
2410	Ramannapalem	Yes	a	c	a	c	c	Yes	Yes	Yes	c
2411	Jammavaram										
2412	Bandivalasa										
2413	Gopavaram	Yes	b	c	c	c	c	Yes	Yes	Yes	c
2414	Lingapuram	Yes	b	b	b	c	c	Yes	Yes	b	c
2415	Ganugula	Yes	b	c	c	c	c	Yes	Yes	Yes	c
2416	Pedamakavaram	Yes	Yes	b	b	b	c	Yes	Yes	Yes	b
2417	Ramarajupalem	Yes	a	b	b	b	c	Yes	Yes	Yes	b
2418	Valasampeta	Yes	a	b	b	b	c	Yes	Yes	Yes	b
2419	Kinaparathi	Yes	Yes	b	b	b	c	Yes	Yes	Yes	b
2420	Bheemavaram	Yes	a	a	a	a	c	Yes	Yes	Yes	a
2421	Mulagalamma	Yes	a	b	b	b	c	Yes	Yes	Yes	b
2422	Rajupeta	Yes	b	b	b	b	c	Yes	Yes	a	a
2423	Balusukura Pakalu	Yes	b	b	b	b	c	Yes	Yes	a	c
2424	Anthada	Yes	Yes	c	c	c	c	Yes	Yes	Yes	c
2425	Gummalapalem	Yes	b	b	b	b	c	Yes	Yes	a	c
2426	Bangarammapeta	Yes	b	b	b	b	c	Yes	Yes	Yes	c
2427	Paradesipakalu	Yes	b	b	b	b	c	a	Yes	a	b
2428	Yerrinaidu Pakalu	Yes	b	b	b	b	c	Yes	Yes	Yes	c
2429	Koppukonda	Yes	b	b	c	c	c	Yes	Yes	Yes	c
2430	Ravimanupakalu	Yes	b	b	b	b	c	Yes	Yes	a	b
2431	Ravanapalle	Yes	Yes	b	c	b	c	Yes	Yes	Yes	b
2432	Kithalova	Yes	Yes	c	c	c	c	Yes	Yes	Yes	c

**Census of India 2011- Village Directory
Amenities and Land use (As on 2009)**

Name of District : Visakhapatnam

Location Code No.: 544

Name of Mandal Parishad : Koyyuru

Location Code No.: 0526

Availability of miscellaneous facilities (If amenities available code -Yes is given, If not available within the village, the distance range code viz; a for < 5 Kms, b for 5-10 Kms and c for 10+ kms of nearest place where facility is available is given).								Availability of electricity (Yes/No)				Nearest Town		Name of Village	Sl. No.
Sports Field,	Sports Club / Recreation Centre	Cinema / Video Hall	Public Library	Public Reading Room	Newspaper Supply	Assembly Polling station	Birth & Death Registration Office	Power Supply for Domestic Use (ED)	Power Supply for Agricultural Use (EAG)	Power Supply for Commercial Use (EC)	Power Supply for All Uses (EA)	Name	Distance range code i.e. a for <5 Kms, b for 5-10 Kms and c for 10+ kms		
90	91	92	93	94	95	96	97	98	99	100	101	102	103	2	1
c	c	c	c	c	Yes	a	a	Yes	Yes	No	No	Anakapalle	c	Ramannapalem	2410
												Anakapalle	c	Jammavaram	2411
												Anakapalle	c	Bandivalasa	2412
c	c	c	c	c	Yes	b	Yes	Yes	Yes	No	No	Anakapalle	c	Gopavaram	2413
c	c	c	c	c	b	b	b	Yes	Yes	No	No	Anakapalle	c	Lingapuram	2414
c	c	c	c	c	Yes	b	b	Yes	No	No	No	Anakapalle	c	Ganugula	2415
c	c	c	c	c	Yes	Yes	Yes	Yes	No	No	No	Anakapalle	c	Pedamakavaram	2416
c	c	c	c	c	Yes	a	a	Yes	No	No	No	Anakapalle	c	Ramarajupalem	2417
c	c	c	b	b	Yes	b	b	Yes	No	No	No	Anakapalle	c	Valasampeta	2418
c	c	c	b	b	Yes	a	a	Yes	No	No	No	Anakapalle	c	Kinaparthi	2419
c	c	c	a	a	Yes	Yes	c	Yes	No	No	No	Anakapalle	c	Bheemavaram	2420
c	c	c	b	b	Yes	a	a	Yes	No	No	No	Anakapalle	c	Mulagalamma	2421
c	c	c	b	b	Yes	b	b	Yes	No	No	No	Anakapalle	c	Rajupeta	2422
c	c	b	b	b	Yes	a	c	Yes	No	No	No	Anakapalle	c	Balusukura Pakalu	2423
c	c	c	c	c	Yes	b	Yes	Yes	No	No	No	Anakapalle	c	Anthada	2424
c	c	b	b	b	Yes	b	Yes	Yes	No	No	No	Anakapalle	c	Gummalapalem	2425
c	c	c	b	b	Yes	b	b	Yes	No	No	No	Anakapalle	c	Bangarammapeta	2426
c	c	b	b	b	Yes	a	c	Yes	No	No	No	Anakapalle	c	Paradesipakalu	2427
c	c	c	b	c	Yes	Yes	Yes	Yes	No	No	No	Anakapalle	c	Yerrinaidu Pakalu	2428
c	c	c	b	b	Yes	a	Yes	Yes	No	No	No	Anakapalle	c	Koppukonda	2429
c	c	c	b	b	Yes	a	Yes	Yes	No	Yes	No	Anakapalle	c	Ravimanupakalu	2430
c	c	c	b	b	Yes	Yes	Yes	Yes	Yes	Yes	Yes	Anakapalle	c	Ravanapalle	2431
c	c	c	c	c	Yes	b	b	Yes	No	No	No	Anakapalle	c	Kithalova	2432

**Census of India 2011- Village Directory
Amenities and Land use (As on 2009)**

Name of District : Visakhapatnam

Location Code No.: 544

Name of Mandal Parishad : Koyyuru

Location Code No.: 0526

Sl. No.	Name of Village	Land Use										
		Area under different types of land use (in hectares rounded up to one decimal place)										
		Forests	Area under Non-agricultural Uses	Barren and Un-cultivable land	Permanent Pastures and Other Grazing Lands	Land Under Miscellaneous Tree Crops etc.	Culturable Waste Land	Fallow lands other than current fallows	Current Fallows	Net Area Sown	Total Irrigated Land Area	Total Un-irrigated Land Area
1	2	104	105	106	107	108	109	110	111	112	113	114
2410	Ramannapalem	0	1	0	0	0	13	0	0	9	2	7
2411	Jammavaram	98	2	0	0	0	79	0	0	6	0	6
2412	Bandivalasa	164	4	0	0	0	135	0	0	7	0	7
2413	Gopavaram	156	19	0	0	0	7	0	9	33	0	42
2414	Lingapuram	0	15	0	0	0	5	0	3	9	4	8
2415	Ganugula	144	81	0	0	0	23	0	1	42	18	25
2416	Pedamakavaram	80	10	0	0	0	46	0	5	55	0	60
2417	Ramarajupalem	133.4	0	0	0	0	7.6	0	0	51	3	48
2418	Valasampeta	123	80	0	0	0	50	0	13	157	20	150
2419	Kinaparathi	394	5	0	0	0	34	0	26	250	30	246
2420	Bheemavaram	0	234.3	197.1	121.6	37	27	0	13	268	65	216
2421	Mulagalamma	0	257	0	0	0	12	0	5	403	8	400
2422	Rajupeta	79	274	0	0	2	0	0	4	115	11	108
2423	Balusukura Pakalu	10	33	0	0	0	0	0	0	8	1	7
2424	Anthada	65	787	0	0	0	0	0	69	113	15	167
2425	Gummalapalem	19	190	69	0	0	0	0	3	0	3	0
2426	Bangarammapeta	205	568	0	0	0	90	0	4	282	2	284
2427	Paradesipakalu	131	904	0	0	0	84	0	8	85	12	81
2428	Yerrinaidu Pakalu	85	615	0	0	0	16	0	0	316	31	285
2429	Koppukonda	150	400	0	0	0	0	0	0	129	4	125
2430	Ravimanupakalu	0	6	0	0	0	0	0	5	60	5	60
2431	Ravanapalle	483.9	16	46.1	48	20	70	0	35	374	54	355
2432	Kithalova	35	115	0	0	0	0	0	12	338	20	330

**Census of India 2011- Village Directory
Amenities and Land use (As on 2009)**

Name of District : Visakhapatnam

Location Code No.: 544

Name of Mandal Parishad : Koyyuru

Location Code No.: 0526

Land Use					Name of three most important commodities manufactured			Name of Village	Sl. No.					
Area irrigated by source (in hectare).					First	Second	Third							
Canals (C)	Wells/Tube-wells(W/TW)	Tanks/Lakes(T/L)	Water Falls(WF)	Others(O)	115	116	117	118	119	120	121	122	2	1
0	0	0	0	2									Ramannapalem	2410
0	0	0	0	0									Jammavaram	2411
0	0	0	0	0									Bandivalasa	2412
0	0	0	0	0									Gopavaram	2413
0	0	0	0	4									Lingapuram	2414
0	0	0	0	18									Ganugula	2415
0	0	0	0	0									Pedamakavaram	2416
0	0	0	0	3									Ramarajupalem	2417
0	0	0	0	20									Valasampeta	2418
0	0	0	0	30									Kinaparathi	2419
0	0	0	0	65									Bheemavaram	2420
0	0	0	0	8									Mulagalamma	2421
0	0	0	0	11									Rajupeta	2422
0	0	0	0	1									Balusukura Pakalu	2423
0	0	0	0	15									Anthada	2424
0	0	3	0	0									Gummalapalem	2425
0	0	0	0	2									Bangarammapeta	2426
0	0	0	0	12									Paradesipakalu	2427
0	0	0	0	31									Yerrinaidu Pakalu	2428
0	0	0	0	4									Koppukonda	2429
0	0	0	0	5									Ravimanupakalu	2430
0	0	54	0	0									Ravanapalle	2431
0	0	0	0	20									Kithalova	2432

**Census of India 2011- Village Directory
Amenities and Land use (As on 2009)**

Name of District : Visakhapatnam

Location Code No.: 544

Name of Mandal Parishad : Koyyuru

Location Code No.: 0526

Sl. No.	Name of Village	Location code no.	Total area of the village (in hectares rounded up to one decimal place)	Total population (2011 census)	Number of households (2011 census)	Number of educational amenities available (If not available within the village, the distance range code viz; a for < 5 Kms, b for 5-10 Kms and c for 10+ kms of nearest place where facility is available is given).										
						Pre-Primary school (PP)	Primary school (P)	Middle school (M)	Secondary School (S)	Senior Secondary school (SS)	Degree college of arts science & commerce (ASC)	Engineering college(EC)	Medical college (MC)	Management institute (MI)	Polytechnic (Pt)	
1	2	3	4	5	6	7	8	9	10	11	12	13	14	15	16	
2433	Kommika	585687	16311	2152	622	c	6	c	c	c	c	c	c	c	c	
2434	Adakula	585688	4580	3946	1102	c	8	1	b	c	c	c	c	c	c	
2435	Kantharam	585689	1805	1136	354	c	2	2	a	c	c	c	c	c	c	
2436	Balaram	585690	1931	1228	379	c	3	1	1	c	c	c	c	c	c	
2437	Padi	585691	929	464	125	c	1	a	c	c	c	c	c	c	c	
2438	Ratnampeta	585692	365	730	219	c	1	a	a	c	c	c	c	c	c	
2439	Kondagokira	585693	653	368	117	c	1	a	c	c	c	c	c	c	c	
2440	Valasarajupadu	585694	760	170	50	c	1	b	c	c	c	c	c	c	c	
2441	Gantavari Kothagudem	585695	53	0	0											
2442	Chappidi Mamidi	585696	0	0	0											
2443	Bouthuvalasa	585697	0	0	0											
2444	Godugula Manubanda	585698	0	51	13	c	1	c	c	c	c	c	c	c	c	
2445	Bointi	585699	0	0	0											
2446	Daragedda	585700	0	59	14	c	b	c	c	c	c	c	c	c	c	
2447	Thatimanubanda	585701	0	0	0											
2448	Kumbarlubanda	585702	0	242	55	c	1	c	c	c	c	c	c	c	c	
2449	Puturugedda	585703	0	0	0											
2450	Parlubanda	585704	0	35	9	c	c	c	c	c	c	c	c	c	c	
2451	Jonnamamidi	585705	0	0	0											
2452	Dhonipalem	585706	0	0	0											
2453	Tapplimamidi	585707	0	0	0											
2454	Sitharampadu	585708	0	0	0											

**Census of India 2011- Village Directory
Amenities and Land use (As on 2009)**

Name of District : Visakhapatnam

Location Code No.: 544

Name of Mandal Parishad : Koyyuru

Location Code No.: 0526

Number of educational amenities available (If not available within the village, the distance range code viz; a for <5 Kms, b for 5-10 Kms and c for 10+ kms of nearest place where facility is available is given).				Number of Medical Amenities available. (If not available within the village, the distance range code viz; a for < 5 Kms, b for 5-10 Kms and c for 10+ kms of nearest place where facility is available is given).											Name of Village	Sl. No.
Vocational training school /ITI	Non-formal training centre (NFTC)	Special school for disabled (SSD)	Others (specify)	Community health centre (CHC)	Primary health centre (PHC)	Primary health sub centre (PHS)	Maternity and child welfare centre (MCW)	T. B. clinic (TBC)	Hospital-allopathic (HA)	Hospital-alternative medicine (HO)	Dispensary (D)	Veterinary hospital (VH)	Mobile health clinic (MHC)	Family welfare centre (FWC)		
17	18	19	20	21	22	23	24	25	26	27	28	29	30	31	2	1
c	c	c		c	1	c	c	c	c	c	c	c	b	c	Kommika	2433
c	c	c		c	1	1	c	c	c	c	c	c	b	c	Adakula	2434
c	c	c		c	1	b	c	c	c	c	c	c	b	c	Kantharam	2435
c	c	c		c	a	a	c	c	c	c	c	c	1	c	Balaram	2436
c	c	c		c	b	a	c	c	c	c	c	c	1	c	Padi	2437
c	c	c		c	1	a	c	c	c	c	c	c	b	c	Ratnampeta	2438
c	c	c		c	a	b	c	c	c	c	c	c	1	c	Kondagokira	2439
c	c	c		c	1	c	c	c	c	c	c	b	c	c	Valasarajupadu	2440
															Gantavari Kothagudem	2441
															Chappidi Mamidi	2442
															Bouthuvalasa	2443
c	c	c		c	c	c	c	c	c	c	c	c	1	c	Godugula Manubanda	2444
															Bointi	2445
c	c	c		c	c	c	c	c	c	c	c	c	1	c	Daragedda	2446
															Thatimanubanda	2447
c	c	c		c	c	c	c	c	c	c	c	c	1	c	Kumbarlubanda	2448
															Puturugedda	2449
c	c	c		c	c	c	c	c	c	c	c	c	1	c	Parlubanda	2450
															Jonnamamidi	2451
															Dhonipalem	2452
															Taplimamidi	2453
															Sitharampadu	2454

**Census of India 2011- Village Directory
Amenities and Land use (As on 2009)**

Name of District : Visakhapatnam

Location Code No.: 544

Name of Mandal Parishad : Koyyuru

Location Code No.: 0526

Sl. No.	Name of Village	Number of Non-Government Medical Amenities available.							Availability of drinking water - Yes / No								
		Charitable non Govt. hospital/Nursing home.	Medical practitioner with MBBS Degree	Medical practitioner with other degree	Medical practitioner with no degree	Traditional practitioner and faith healer	Medicine Shop	Others	Tap water (Treated/Untreated)	Well water (Covered / Uncovered well)	Hand Pump	Tube wells / Bore well	Spring	River / Canal	Tank / Pond / Lake	Others	
1	2	32	33	34	35	36	37	38	39	40	41	42	43	44	45	46	
2433	Kommika	0	0	0	0	0	0	0	No	No	Yes	No	No	No	No	No	
2434	Adakula	0	0	0	0	0	0	0	Yes	No	No	No	No	No	No	No	
2435	Kantharam	0	0	0	0	0	0	0	No	Yes	Yes	Yes	No	No	No	No	
2436	Balaram	0	0	0	0	0	0	0	No	No	Yes	Yes	No	No	No	No	
2437	Padi	0	0	0	0	0	0	0	No	No	Yes	No	No	No	No	No	
2438	Ratnampeta	0	0	0	0	0	0	0	No	No	Yes	No	No	No	No	No	
2439	Kondagokira	0	0	0	0	0	0	0	No	No	Yes	No	No	No	No	No	
2440	Valasarajupadu	0	0	0	0	0	0	0	No	No	Yes	No	No	No	No	No	
2441	Gantavari Kothagudem																
2442	Chappidi Mamidi																
2443	Bouthuvalasa																
2444	Godugula Manubanda	0	0	0	1	0	0	0	No	No	Yes	No	No	No	No	No	
2445	Bointi																
2446	Daragedda	0	0	0	0	0	0	0	No	No	Yes	No	No	No	No	No	
2447	Thatimanubanda																
2448	Kumbarlubanda	0	0	0	0	0	0	0	No	No	Yes	No	No	No	No	No	
2449	Puturugedda																
2450	Parlubanda	0	0	0	0	0	0	0	No	No	Yes	No	No	No	No	No	
2451	Jonnamamidi																
2452	Dhonipalem																
2453	Tapplimamidi																
2454	Sitharampadu																

**Census of India 2011- Village Directory
Amenities and Land use (As on 2009)**

Name of District : Visakhapatnam

Location Code No.: 544

Name of Mandal Parishad : Koyyuru

Location Code No.: 0526

Availability of toilet & others Yes / No				Communication and transport facilities (If amenities available code -Yes is given except for Village Pin Code ,If not available within the village , the distance range code viz; a for < 5 Kms, b for 5-10 Kms and c for 10+ kms of nearest place where facility is available is given).									Name of Village	Sl. No.
Community toilet including bath.	Community toilet excluding bath.	Rural sanitary mart or sanitary hardware outlet available near the village.	Community bio- gas or recycle of waste for productive use.	Post office(PO)	Sub post office (SPO)	Post & Telegraph office (P&TO)	Village Pin Code	Telephones (Land lines)	Public call office (PCO)	Mobile phone coverage	Internet cafes/ Common service centre (CSC)			
47	48	49	50	51	52	53	54	55	56	57	58	2	1	
No	No	No	No	c	Yes	c	531087	c	c	c	c	Kommika	2433	
No	No	No	No	c	Yes	c	531087	Yes	Yes	Yes	c	Adakula	2434	
No	No	No	No	c	Yes	c	531084	Yes	Yes	Yes	c	Kantharam	2435	
No	No	No	No	c	Yes	c	531087	c	c	Yes	c	Balaram	2436	
No	No	No	No	c	b	c	531087	b	b	Yes	c	Padi	2437	
No	No	No	No	c	a	c	531087	a	a	Yes	c	Ratnampeta	2438	
No	No	No	No	c	a	c	531087	a	a	Yes	c	Kondagokira	2439	
No	No	No	No	c	a	c	531087	a	a	a	c	Valasarajupadu	2440	
												Gantavari Kothagudem	2441	
												Chappidi Mamidi	2442	
												Bouthuvalasa	2443	
No	No	No	No	c	c	c	531087	c	c	c	c	Godugula Manubanda	2444	
												Bointi	2445	
No	No	No	No	c	c	c	531087	c	c	c	c	Daragedda	2446	
												Thatimanubanda	2447	
No	No	No	No	c	c	c	531087	c	c	c	c	Kumbarlubanda	2448	
												Puturugedda	2449	
No	No	No	No	c	c	c	531087	c	c	c	c	Parlubanda	2450	
												Jonnmamidi	2451	
												Dhonipalem	2452	
												Tapplimamidi	2453	
												Sitharampadu	2454	

**Census of India 2011- Village Directory
Amenities and Land use (As on 2009)**

Name of District : Visakhapatnam

Location Code No.: 544

Name of Mandal Parishad : Koyyuru

Location Code No.: 0526

Sl. No.	Name of Village	Communication and transport facilities (If amenities available code -Yes is given except for Village Pin Code, If not available within the village, the distance range code viz; a for < 5 Kms, b for 5-10 Kms and c for 10+ kms of nearest place where facility is available is given).									
		Private courier facility	Bus service (Public & Private)	Railway stations	Auto/Modified Autos	Taxis and Vans	Tractors	Cycle-pulled rickshaws(Manual & Machine driven)	Carts driven by animals	Sea /River ferry service	
1	2	59	60	61	62	63	64	65	66	67	
2433	Kommika	c	Yes	c	Yes	c	b		c	c	
2434	Adakula	c	Yes	c	b	b	b		b	c	
2435	Kantharam	c	Yes	c	Yes	c	c		Yes	c	
2436	Balaram	c	Yes	c	b	c	c		c	c	
2437	Padi	c	b	c	Yes	c	b		Yes	c	
2438	Ratnampeta	c	a	c	Yes	c	a		Yes	c	
2439	Kondagokira	c	Yes	c	Yes	c	a		b	c	
2440	Valasarajupadu	c	Yes	c	a	c	a		b	c	
2441	Gantavari Kothagudem										
2442	Chappidi Mamidi										
2443	Bouthuvalasa										
2444	Godugula Manubanda	c	c	c	c	c	c		c	c	
2445	Bointi										
2446	Daragedda	c	c	c	c	c	c		c	c	
2447	Thatimanubanda										
2448	Kumbarlubanda	c	c	c	c	c	c		c	c	
2449	Puturugedda										
2450	Parlubanda	c	c	c	c	c	c		c	c	
2451	Jonnamamidi										
2452	Dhonipalem										
2453	Tapplimamidi										
2454	Sitharampadu										

**Census of India 2011- Village Directory
Amenities and Land use (As on 2009)**

Name of District : Visakhapatnam

Location Code No.: 544

Name of Mandal Parishad : Koyyuru

Location Code No.: 0526

Village connected to highways,village roads, banks & credit societies (If amenities available code -Yes is given, If not available within the village , the distance range code viz; a for < 5 Kms, b for 5-10 Kms and c for 10+ kms of nearest place where facility is available is given).												Name of Village	Sl. No.
68	69	70	71	72	73	74	75	76	77	78	79		
c	b	a	Yes	Yes	Yes	c		Yes	c	c	c	Kommika	2433
c	b	a	Yes	Yes	Yes	Yes		Yes	c	c	c	Adakula	2434
c	b	Yes	Yes	Yes	Yes	c		Yes	c	c	c	Kantharam	2435
c	c	a	Yes	Yes	Yes	b		Yes	c	c	c	Balaram	2436
c	c	a	Yes	b	Yes	b		Yes	c	c	c	Padi	2437
c	c	b	Yes	Yes	Yes	b		Yes	c	c	c	Ratnampeta	2438
c	c	b	Yes	b	Yes	b		Yes	c	c	c	Kondagokira	2439
c	c	b	Yes	b	Yes	b		Yes	c	c	c	Valasarajupadu	2440
												Gantavari Kothagudem	2441
												Chappidi Mamidi	2442
												Bouthuvalasa	2443
c	c	b	b	a	Yes	c		Yes	c	c	c	Godugula Manubanda	2444
												Bointi	2445
c	c	c	b	b	Yes	c		Yes	c	c	c	Daragedda	2446
												Thatimanubanda	2447
c	c	c	b	b	Yes	b		Yes	c	c	c	Kumbarlubanda	2448
												Puturugedda	2449
c	c	c	b	b	Yes	c		Yes	c	c	c	Parlubanda	2450
												Jonnamamidi	2451
												Dhonipalem	2452
												Tapplimamidi	2453
												Sitharampadu	2454

**Census of India 2011- Village Directory
Amenities and Land use (As on 2009)**

Name of District : Visakhapatnam

Location Code No.: 544

Name of Mandal Parishad : Koyyuru

Location Code No.: 0526

Sl. No.	Name of Village	Availability of miscellaneous facilities (If amenities available code -Yes is given, If not available within the village, the distance range code viz; a for < 5 Kms, b for 5-10 Kms and c for 10+ kms of nearest place where facility is available is given).									
		Self-Help Group (SHG)	Public distribution system (PDS) shop	Mandis / Regular market	Weekly Haat	Agricultural marketing society	Integrated Child Development Scheme (Nutritional Centres)	Anganwadi Centre (Nutritional Centres)	Others (Nutritional Centres)	ASHA (Accredited Social Health Activist)	Community centre with/without TV
1	2	80	81	82	83	84	85	86	87	88	89
2433	Kommika	Yes	Yes	c	c	c	c	Yes	Yes	Yes	c
2434	Adakula	Yes	b	b	b	c	c	Yes	Yes	Yes	Yes
2435	Kantharam	Yes	Yes	c	Yes	c	c	Yes	Yes	Yes	c
2436	Balaram	Yes	Yes	Yes	c	c	c	Yes	Yes	Yes	c
2437	Padi	Yes	a	b	b	b	c	Yes	Yes	Yes	b
2438	Ratnampeta	Yes	Yes	a	a	a	c	Yes	Yes	Yes	a
2439	Kondagokira	Yes	b	a	a	a	c	Yes	Yes	Yes	a
2440	Valasarajupadu	Yes	c	c	c	c	c	Yes	Yes	b	c
2441	Gantavari Kothagudem										
2442	Chappidi Mamidi										
2443	Bouthuvalasa										
2444	Godugula Manubanda	Yes	c	c	c	c	c	a	Yes	c	c
2445	Bointi										
2446	Daragedda	Yes	c	c	c	c	c	Yes	Yes	c	c
2447	Thatimanubanda										
2448	Kumbarlubanda	Yes	c	c	c	c	c	Yes	Yes	Yes	c
2449	Puturugedda										
2450	Parlubanda	Yes	c	c	c	c	c	Yes	Yes	c	c
2451	Jonnamamidi										
2452	Dhonipalem										
2453	Tapplimamidi										
2454	Sitharampadu										

**Census of India 2011- Village Directory
Amenities and Land use (As on 2009)**

Name of District : Visakhapatnam

Location Code No.: 544

Name of Mandal Parishad : Koyyuru

Location Code No.: 0526

Availability of miscellaneous facilities (If amenities available code -Yes is given, If not available within the village, the distance range code viz; a for < 5 Kms, b for 5-10 Kms and c for 10+ kms of nearest place where facility is available is given).								Availability of electricity (Yes/No)				Nearest Town		Name of Village	Sl. No.
Sports Field,	Sports Club / Recreation Centre	Cinema / Video Hall	Public Library	Public Reading Room	Newspaper Supply	Assembly Polling station	Birth & Death Registration Office	Power Supply for Domestic Use (ED)	Power Supply for Agricultural Use (EAG)	Power Supply for Commercial Use (EC)	Power Supply for All Uses (EA)	Name	Distance range code i.e. a for <5 Kms, b for 5-10 Kms and c for 10+ kms		
90	91	92	93	94	95	96	97	98	99	100	101	102	103	2	1
c	c	c	c	c	Yes	Yes	Yes	Yes	No	No	No	Anakapalle	c	Kommika	2433
c	c	c	c	c	Yes	Yes	Yes	Yes	No	No	No	Anakapalle	c	Adakula	2434
c	c	c	c	c	Yes	Yes	Yes	Yes	Yes	No	No	Anakapalle	c	Kantharam	2435
c	c	c	c	c	Yes	a	a	Yes	Yes	No	No	Anakapalle	c	Balaram	2436
c	c	b	b	b	Yes	a	b	Yes	Yes	No	No	Anakapalle	c	Padi	2437
c	c	a	a	a	Yes	Yes	Yes	Yes	Yes	No	No	Anakapalle	c	Ratnampeta	2438
c	c	a	a	a	Yes	Yes	Yes	Yes	No	No	No	Anakapalle	c	Kondagokira	2439
c	c	c	c	c	Yes	b	c	Yes	No	No	No	Anakapalle	c	Valasarajupadu	2440
												Anakapalle	c	Gantavari Kothagudem	2441
												Anakapalle		Chappidi Mamidi	2442
												Anakapalle		Bouthuvalasa	2443
c	c	c	c	c	Yes	b	b	Yes	No	No	No	Anakapalle	c	Godugula Manubanda	2444
												Anakapalle		Bointi	2445
c	c	c	c	c	Yes	a	c	Yes	No	No	No	Anakapalle		Dargedda	2446
												Anakapalle	c	Thatimanubanda	2447
c	c	c	c	c	Yes	b	c	Yes	No	No	No	Anakapalle	c	Kumarlubanda	2448
												Anakapalle	c	Puturugedda	2449
c	c	c	c	c	a	a	c	Yes	No	No	No	Anakapalle	c	Parlubanda	2450
												Anakapalle	c	Jonnamamidi	2451
												Anakapalle	c	Dhonipalem	2452
												Anakapalle	c	Tapplimamidi	2453
												Anakapalle	c	Sitharampadu	2454

**Census of India 2011- Village Directory
Amenities and Land use (As on 2009)**

Name of District : Visakhapatnam

Location Code No.: 544

Name of Mandal Parishad : Koyyuru

Location Code No.: 0526

Sl. No.	Name of Village	Land Use										
		Area under different types of land use (in hectares rounded up to one decimal place)										
		Forests	Area under Non-agricultural Uses	Barren and Un-cultivable land	Permanent Pastures and Other Grazing Lands	Land Under Miscellaneous Tree Crops etc.	Culturable Waste Land	Fallow lands other than current fallows	Current Fallows	Net Area Sown	Total Irrigated Land Area	Total Un-irrigated Land Area
1	2	104	105	106	107	108	109	110	111	112	113	114
2433	Kommika	14608	203	0	0	0	0	0	82	1418	603	897
2434	Adakula	974	66	0	0	0	2726	0	0	814	24	790
2435	Kantharam	205	154	0	0	0	1000	40	300	106	146	300
2436	Balaram	897	293	0	0	0	201	0	90	450	90	450
2437	Padi	94	580	0	0	0	39	2	0	214	16	200
2438	Ratnampeta	0	204	0	0	0	10	0	20	131	26	125
2439	Kondagokira	0	373	0	0	0	68	3	0	209	21	191
2440	Valasarajupadu	12	503	0	0	0	0	0	7	238	10	235
2441	Gantavari Kothagudem	0	5	0	0	0	4	0	0	44	0	44
2442	Chappidi Mamidi	0	0	0	0	0	0	0	0	0	0	0
2443	Bouthuvalasa	0	0	0	0	0	0	0	0	0	0	0
2444	Godugula Manubanda	0	0	0	0	0	0	0	0	0	0	0
2445	Bointi	0	0	0	0	0	0	0	0	0	0	0
2446	Daragedda	0	0	0	0	0	0	0	0	0	0	0
2447	Thatimanubanda	0	0	0	0	0	0	0	0	0	0	0
2448	Kumbarlubanda	0	0	0	0	0	0	0	0	0	0	0
2449	Puturugedda	0	0	0	0	0	0	0	0	0	0	0
2450	Parlubanda	0	0	0	0	0	0	0	0	0	0	0
2451	Jonnamamidi	0	0	0	0	0	0	0	0	0	0	0
2452	Dhonipalem	0	0	0	0	0	0	0	0	0	0	0
2453	Tapplimamidi	0	0	0	0	0	0	0	0	0	0	0
2454	Sitharampadu	0	0	0	0	0	0	0	0	0	0	0

**Census of India 2011- Village Directory
Amenities and Land use (As on 2009)**

Name of District : Visakhapatnam

Location Code No.: 544

Name of Mandal Parishad : Koyyuru

Location Code No.: 0526

Land Use					Name of three most important commodities manufactured			Name of Village	Sl. No.
Area irrigated by source (in hectare).					First	Second	Third		
Canals (C)	Wells/Tube-wells(W/TW)	Tanks/Lakes(T/L)	Water Falls(WF)	Others(O)					
115	116	117	118	119	120	121	122	2	1
0	24.3	0	0	578.7				Kommika	2433
0	0	0	0	24				Adakula	2434
0	49.9	0	0	96.1				Kantharam	2435
0	0	0	0	90				Balaram	2436
0	0	0	0	16				Padi	2437
0	0	0	0	26				Ratnampeta	2438
0	0	0	0	21				Kondagokira	2439
0	0	0	0	10				Valasarajupadu	2440
0	0	0	0	0				Gantavari Kothagudem	2441
0	0	0	0	0				Chappidi Mamidi	2442
0	0	0	0	0				Bouthuvalasa	2443
0	0	0	0	0				Godugula Manubanda	2444
0	0	0	0	0				Bointi	2445
0	0	0	0	0				Daragedda	2446
0	0	0	0	0				Thatimanubanda	2447
0	0	0	0	0				Kumbarlubanda	2448
0	0	0	0	0				Puturugedda	2449
0	0	0	0	0				Parlubanda	2450
0	0	0	0	0				Jonnamamidi	2451
0	0	0	0	0				Dhonipalem	2452
0	0	0	0	0				Tapplimamidi	2453
0	0	0	0	0				Sitharampadu	2454

**Census of India 2011- Village Directory
Amenities and Land use (As on 2009)**

Name of District : Visakhapatnam

Location Code No.: 544

Name of Mandal Parishad : Koyuru

Location Code No.: 0526

Sl. No.	Name of Village	Location code no.	Total area of the village (in hectares rounded up to one decimal place)	Total population (2011 census)	Number of households (2011 census)	Number of educational amenities available (If not available within the village, the distance range code viz; a for < 5 Kms, b for 5-10 Kms and c for 10+ kms of nearest place where facility is available is given).										
						Pre-Primary school (PP)	Primary school (P)	Middle school (M)	Secondary School (S)	Senior Secondary school (SS)	Degree college of arts science & commerce (ASC)	Engineering college(EC)	Medical college (MC)	Management institute (MI)	Polytechnic (Pt)	
1	2	3	4	5	6	7	8	9	10	11	12	13	14	15	16	
2455	Yerrabilli	585709	0	0	0											
2456	Daddugula	585710	0	89	19	c	b	b	c	c	c	c	c	c	c	
2457	Rolangi	585711	0	0	0											
2458	Lankaveedhi	585712	0	18	6	c	c	c	c	c	c	c	c	c	c	
2459	Chatarai	585713	0	0	0											
Total			87420	50639	13570	2	148	20	8	1	1	0	0	0	0	

**Census of India 2011- Village Directory
Amenities and Land use (As on 2009)**

Name of District : Visakhapatnam

Location Code No.: 544

Name of Mandal Parishad : Koyuru

Location Code No.: 0526

Number of educational amenities available (If not available within the village, the distance range code viz; a for <5 Kms, b for 5-10 Kms and c for 10+ kms of nearest place where facility is available is given).				Number of Medical Amenities available. (If not available within the village, the distance range code viz; a for < 5 Kms, b for 5-10 Kms and c for 10+ kms of nearest place where facility is available is given).										Name of Village	Sl. No.	
Vocational training school /ITI	Non-formal training centre (NFTC)	Special school for disabled (SSD)	Others (specify)	Community health centre (CHC)	Primary health centre (PHC)	Primary health sub centre (PHS)	Maternity and child welfare centre (MCW)	T. B. clinic (TBC)	Hospital-allopathic (HA)	Hospital-alternative medicine (HO)	Dispensary (D)	Veterinary hospital (VH)	Mobile health clinic (MHC)			Family welfare centre (FWC)
17	18	19	20	21	22	23	24	25	26	27	28	29	30	31	2	1
															Yerrabilli	2455
c	c	c		c	c	c	c	c	c	c	c	c	1	c	Daddugula	2456
															Rolangi	2457
c	c	c		c	c	c	c	c	c	c	c	c	1	c	Lankaveedhi	2458
															Chatarai	2459
0	0	0	0	0	21	16	0	0	0	0	0	4	108	0		

**Census of India 2011- Village Directory
Amenities and Land use (As on 2009)**

Name of District : Visakhapatnam

Location Code No.: 544

Name of Mandal Parishad : Koyyuru

Location Code No.: 0526

Sl. No.	Name of Village	Number of Non-Government Medical Amenities available.							Availability of drinking water - Yes / No								
		Charitable non Govt. hospital/Nursing home.	Medical practitioner with MBBS Degree	Medical practitioner with other degree	Medical practitioner with no degree	Traditional practitioner and faith healer	Medicine Shop	Others	Tap water (Treated/Untreated)	Well water (Covered / Uncovered well)	Hand Pump	Tube wells / Bore well	Spring	River / Canal	Tank / Pond / Lake	Others	
1	2	32	33	34	35	36	37	38	39	40	41	42	43	44	45	46	
2455	Yerrabilli								No	Yes	No	No	No	No	No	No	
2456	Daddugula	0	0	0	0	0	0	0	No	Yes	No	No	No	No	No	No	
2457	Rolangi								No	Yes	No	No	No	No	No	No	
2458	Lankaveedhi	0	0	0	0	0	0	0	No	Yes	No	No	No	No	No	No	
2459	Chatarai								No	Yes	No	No	No	No	No	No	
Total		0	0	2	5	0	5	2	10	40	111	11	16	18	8	2	

**Census of India 2011- Village Directory
Amenities and Land use (As on 2009)**

Name of District : Visakhapatnam

Location Code No.: 544

Name of Mandal Parishad : Koyyuru

Location Code No.: 0526

Availability of toilet & others Yes / No				Communication and transport facilities (If amenities available code -Yes is given except for Village Pin Code ,If not available within the village , the distance range code viz; a for < 5 Kms, b for 5-10 Kms and c for 10+ kms of nearest place where facility is available is given).									Name of Village	Sl. No.
47	48	49	50	51	52	53	54	55	56	57	58			
Community toilet including bath.	Community toilet excluding bath.	Rural sanitary mart or sanitary hardware outlet available near the village.	Community bio- gas or recycle of waste for productive use.	Post office(PO)	Sub post office (SPO)	Post & Telegraph office (P&TO)	Village Pin Code	Telephones (Land lines)	Public call office (PCO)	Mobile phone coverage	Internet cafes/ Common service centre (CSC)			
No	No	No	No	c	c	c	531087	c	c	c	c	Yerrabilli	2455	
												Daddugula	2456	
												Rolangi	2457	
No	No	No	No	c	c	c	531087	c	c	c	c	Lankaveedhi	2458	
												Chatarai	2459	
6	0	6	4	1	27	1		28	22	50	0			

**Census of India 2011- Village Directory
Amenities and Land use (As on 2009)**

Name of District : Visakhapatnam

Location Code No.: 544

Name of Mandal Parishad : Koyyuru

Location Code No.: 0526

Sl. No.	Name of Village	Communication and transport facilities (If amenities available code -Yes is given except for Village Pin Code, If not available within the village, the distance range code viz; a for < 5 Kms, b for 5-10 Kms and c for 10+ kms of nearest place where facility is available is given).									
		Private courier facility	Bus service (Public & Private)	Railway stations	Auto/Modified Autos	Taxis and Vans	Tractors	Cycle-pulled rickshaws(Manual & Machine driven)	Carts driven by animals	Sea /River ferry service	
1	2	59	60	61	62	63	64	65	66	67	
2455	Yerrabilli										
2456	Daddugula	c	c	c	c	c	c		c	c	
2457	Rolangi										
2458	Lankaveedhi	c	c	c	c	c	c		c	c	
2459	Chatarai										
Total		1	43	0	41	10	15	1	19	0	

**Census of India 2011- Village Directory
Amenities and Land use (As on 2009)**

Name of District : Visakhapatnam

Location Code No.: 544

Name of Mandal Parishad : Koyyuru

Location Code No.: 0526

Village connected to highways,village roads, banks & credit societies (If amenities available code -Yes is given, If not available within the village , the distance range code viz; a for < 5 Kms, b for 5-10 Kms and c for 10+ kms of nearest place where facility is available is given).												Name of Village	Sl. No.	
68	69	70	71	72	73	74	75	76	77	78	79			
													Yerrabilli	2455
c	c	c	c	b	Yes	c		Yes	c	c	c		Daddugula	2456
													Rolangi	2457
c	c	c	c	a	Yes	c		Yes	c	c	c		Lankaveedhi	2458
													Chatarai	2459
0	7	5	35	27	136	9	0	136	2	0	2			

**Census of India 2011- Village Directory
Amenities and Land use (As on 2009)**

Name of District : Visakhapatnam

Location Code No.: 544

Name of Mandal Parishad : Koyyuru

Location Code No.: 0526

Sl. No.	Name of Village	Availability of miscellaneous facilities (If amenities available code -Yes is given, If not available within the village, the distance range code viz; a for < 5 Kms, b for 5-10 Kms and c for 10+ kms of nearest place where facility is available is given).									
		Self-Help Group (SHG)	Public distribution system (PDS) shop	Mandis / Regular market	Weekly Haat	Agricultural marketing society	Integrated Child Development Scheme (Nutritional Centres)	Anganwadi Centre (Nutritional Centres)	Others (Nutritional Centres)	ASHA (Accredited Social Health Activist)	Community centre with/without TV
1	2	80	81	82	83	84	85	86	87	88	89
2455	Yerrabilli										
2456	Daddugula	Yes	c	c	c	c	c	a	Yes	c	c
2457	Rolangi										
2458	Lankaveedhi	Yes	c	c	c	c	c	Yes	Yes	c	c
2459	Chatarai										
Total		135	45	5	6	0	1	117	136	74	5

**Census of India 2011- Village Directory
Amenities and Land use (As on 2009)**

Name of District : Visakhapatnam

Location Code No.: 544

Name of Mandal Parishad : Koyyuru

Location Code No.: 0526

Availability of miscellaneous facilities (If amenities available code -Yes is given, If not available within the village, the distance range code viz; a for < 5 Kms, b for 5-10 Kms and c for 10+ kms of nearest place where facility is available is given).								Availability of electricity (Yes/No)				Nearest Town		Name of Village	Sl. No.
Sports Field,	Sports Club / Recreation Centre	Cinema / Video Hall	Public Library	Public Reading Room	Newspaper Supply	Assembly Polling station	Birth & Death Registration Office	Power Supply for Domestic Use (ED)	Power Supply for Agricultural Use (EAG)	Power Supply for Commercial Use (EC)	Power Supply for All Uses (EA)	Name	Distance range code i.e. a for <5 Kms, b for 5-10 Kms and c for 10+ kms		
90	91	92	93	94	95	96	97	98	99	100	101	102	103	2	1
												Anakapalle	c	Yerrabilli	2455
c	c	c	c	c	Yes	c	c	Yes	No	No	No	Anakapalle	c	Daddugula	2456
												Anakapalle	c	Rolangi	2457
c	c	c	c	c	b	b	b	Yes	Yes	No	No	Anakapalle	c	Lankavedhi	2458
												Anakapalle	c	Chatarai	2459
1	0	1	2	2	126	29	64	136	15	4	2		0		

**Census of India 2011- Village Directory
Amenities and Land use (As on 2009)**

Name of District : Visakhapatnam

Location Code No.: 544

Name of Mandal Parishad : Koyyuru

Location Code No.: 0526

Sl. No.	Name of Village	Land Use										
		Area under different types of land use (in hectares rounded up to one decimal place)										
1	2	104	105	106	107	108	109	110	111	112	113	114
		Forests	Area under Non-agricultural Uses	Barren and Un-cultivable land	Permanent Pastures and Other Grazing Lands	Land Under Miscellaneous Tree Crops etc.	Culturable Waste Land	Fallow lands other than current fallows	Current Fallows	Net Area Sown	Total Irrigated Land Area	Total Un-irrigated Land Area
2455	Yerrabilli	0	0	0	0	0	0	0	0	0	0	0
2456	Daddugula	0	0	0	0	0	0	0	0	0	0	0
2457	Rolangi	0	0	0	0	0	0	0	0	0	0	0
2458	Lankaveedhi	0	0	0	0	0	0	0	0	0	0	0
2459	Chatarai	0	0	0	0	0	0	0	0	0	0	0
Total		42496.1	10852.6	1533.8	363.6	133.7	12093	189.5	1876.1	17881.4	2908.6	17038

**Census of India 2011- Village Directory
Amenities and Land use (As on 2009)**

Name of District : Visakhapatnam

Location Code No.: 544

Name of Mandal Parishad : Koyyuru

Location Code No.: 0526

Land Use					Name of three most important commodities manufactured			Name of Village	Sl. No.
Area irrigated by source (in hectare).					First	Second	Third		
Canals (C)	Wells/Tube-wells(W/TW)	Tanks/Lakes(T/L)	Water Falls(WF)	Others(O)					
115	116	117	118	119	120	121	122	2	1
0	0	0	0	0				Yerrabilli	2455
0	0	0	0	0				Daddugula	2456
0	0	0	0	0				Rolangi	2457
0	0	0	0	0				Lankaveedhi	2458
0	0	0	0	0				Chatarai	2459
0	74.2	135	0	2699					

INDIA

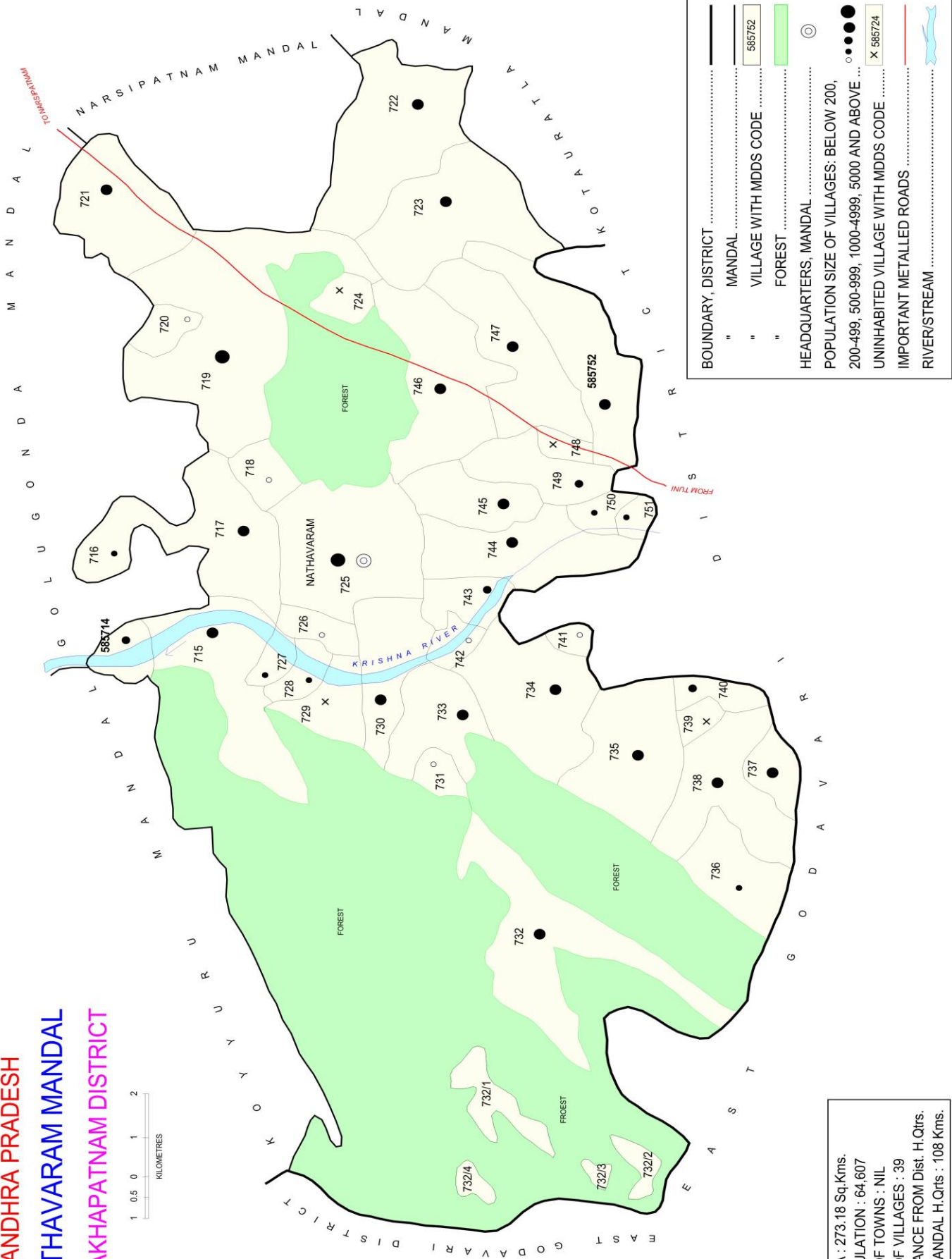
ANDHRA PRADESH

NATHAVARAM MANDAL

VISAKHAPATNAM DISTRICT



AREA : 273.18 Sq.Kms.
 POPULATION : 64,607
 No. OF TOWNS : NIL
 No. OF VILLAGES : 39
 DISTANCE FROM Dist. H.Qtrs.
 TO MANDAL H.Qtrs. : 108 Kms.



**ALPHABETICAL LIST OF VILLAGES (MANDAL PARISHAD WISE)
VISAKHAPATNAM DISTRICT**

Sl. No.	Name of Village	2011 Census Location Code No.	2001 Census Location Code No.
1	2	3	4
Name of Mandal Parishad : Nathavaram			
Name of Mandal : Nathavaram (0012)			
1	Adivikamayya Agraharam	2854404852585718	2813001201671700
2	Anantha Padmanabhapuram	2854404852585745	2813001201674400
3	Buradapalle Agraharam	2854404852585729	2813001201672800
4	Chammachinta	2854404852585715	2813001201671400
5	Cherlopalem	2854404852585722	2813001201672100
6	China Jaggampeta	2854404852585726	2813001201672500
7	Chollangipalem	2854404852585748	2813001201674700
8	Dharmavaram Agraharam	2854404852585736	2813001201673500
9	Donkada Agraharam	2854404852585720	2813001201671900
10	Gannavaram	2854404852585752	2813001201675100
11	Golugondapeta	2854404852585734	2813001201673300
12	Gummidigonda	2854404852585730	2813001201672900
13	Gunupudi	2854404852585735	2813001201673400
14	Kalavavoddu Sarabhavaram	2854404852585728	2813001201672700
15	Kesavaram Agraharam	2854404852585724	2813001201672300
16	Kodavatipudi Agraharam	2854404852585742	2813001201674100
17	Krishnapura Agraharam	2854404852585731	2813001201673000
18	Kuruvada	2854404852585714	2813001201671300
19	Mallubhupala Patnam	2854404852585747	2813001201674600
20	Manyapuratla	2854404852585744	2813001201674300
21	Mulagapudi Bennavaram	2854404852585721	2813001201672000
22	Nathavaram	2854404852585725	2813001201672400
23	Pedabhairavabhoopati Agraharam	2854404852585750	2813001201674900
24	Pedajaggampeta	2854404852585737	2813001201673600
25	Pichchiganti Kothagudam	2854404852585738	2813001201673700
26	Pottinagannadora Palem	2854404852585727	2813001201672600
27	Rajupeta Agraharam	2854404852585743	2813001201674200
28	Ramachandraraju Agraharam	2854404852585741	2813001201674000
29	Sarabhoopala Patnam	2854404852585740	2813001201673900
30	Sarabhoopati Agraharam	2854404852585739	2813001201673800
31	Sarugudu	2854404852585732	2813001201673100
32	Srungavaram	2854404852585746	2813001201674500
33	Valasampeta	2854404852585717	2813001201671600
34	Vedurupalle	2854404852585733	2813001201673200
35	Veerabhupati Agraharam	2854404852585751	2813001201675000
36	Vootamalla	2854404852585716	2813001201671500
37	Yellavaram Dondapeta	2854404852585719	2813001201671800
38	Yerakabhoopati Agraharam	2854404852585749	2813001201674800
39	Zilledipudi	2854404852585723	2813001201672200

**Census of India 2011- Village Directory
Amenities and Land use (As on 2009)**

Name of District : Visakhapatnam

Location Code No.: 544

Name of Mandal Parishad : Nathavaram

Location Code No.: 0527

Sl. No.	Name of Village	Location code no.	Total area of the village (in hectares rounded up to one decimal place)	Total population (2011 census)	Number of households (2011 census)	Number of educational amenities available (If not available within the village, the distance range code viz; a for < 5 Kms, b for 5-10 Kms and c for 10+ kms of nearest place where facility is available is given).										
						Pre-Primary school (PP)	Primary school (P)	Middle school (M)	Secondary School (S)	Senior Secondary school (SS)	Degree college of arts science & commerce (ASC)	Engineering college(EC)	Medical college (MC)	Management institute (MI)	Polytechnic (Pt)	
1	2	3	4	5	6	7	8	9	10	11	12	13	14	15	16	
2460	Kuruvada	585714	123	538	148	b	2	1	1	b	c	c	c	c	c	
2461	Chammachinta	585715	482	4177	1177	b	3	1	1	b	c	c	c	c	c	
2462	Vootamalla	585716	139	270	81	b	2	b	b	b	c	c	c	c	c	
2463	Valasampeta	585717	797	1767	491	a	2	1	a	a	c	c	c	c	c	
2464	Adivikamayya Agraharam	585718	194	56	15	a	a	a	a	a	c	c	c	c	c	
2465	Yellavaram Dondapeta	585719	1435	5577	1527	b	8	4	1	b	c	c	c	c	c	
2466	Donkada Agraharam	585720	96	162	54	b	1	a	a	b	c	c	c	c	c	
2467	Mulagapudi Bennavaram	585721	809	1874	527	c	2	a	b	c	b	c	c	c	b	
2468	Cherlopalem	585722	913	3352	912	c	4	1	b	c	c	c	c	c	c	
2469	Zilledipudi	585723	841	2185	569	c	4	b	b	c	c	c	c	c	c	
2470	Kesavaram Agraharam	585724	138	0	0											
2471	Nathavaram	585725	1060	7469	1962	1	6	3	3	1	c	c	c	c	c	
2472	China Jaggampeta	585726	230	140	41	a	1	a	a	c	c	c	c	c	c	
2473	Pottinagannadora Palem	585727	71	264	80	b	1	a	b	b	c	c	c	c	c	
2474	Kalavavoddu Sarabhavaram	585728	136	237	72	b	1	a	b	b	c	c	c	c	c	
2475	Buradapalle Agraharam	585729	154	0	0											
2476	Gummidigonda	585730	756	2184	589	b	2	1	b	b	c	c	c	c	c	
2477	Krishnapura Agraharam	585731	64	166	52	b	1	a	b	b	c	c	c	c	c	
2478	Sarugudu	585732	1578	3516	965	c	11	2	c	c	c	c	c	c	c	

**Census of India 2011- Village Directory
Amenities and Land use (As on 2009)**

Name of District : Visakhapatnam

Location Code No.: 544

Name of Mandal Parishad : Nathavaram

Location Code No.: 0527

Number of educational amenities available (If not available within the village, the distance range code viz; a for <5 Kms, b for 5-10 Kms and c for 10+ kms of nearest place where facility is available is given).				Number of Medical Amenities available. (If not available within the village, the distance range code viz; a for < 5 Kms, b for 5-10 Kms and c for 10+ kms of nearest place where facility is available is given).											Name of Village	Sl. No.
Vocational training school /ITI	Non-formal training centre (NFTC)	Special school for disabled (SSD)	Others (specify)	Community health centre (CHC)	Primary health centre (PHC)	Primary health sub centre (PHS)	Maternity and child welfare centre (MCW)	T. B. clinic (TBC)	Hospital-allopathic (HA)	Hospital-alternative medicine (HO)	Dispensary (D)	Veterinary hospital (VH)	Mobile health clinic (MHC)	Family welfare centre (FWC)		
17	18	19	20	21	22	23	24	25	26	27	28	29	30	31	2	1
c	c	c		c	b	1	c	c	c	c	c	c	b	c	Kuruvada	2460
c	c	c		c	1	1	c	c	c	c	c	1	c	c	Chammachinta	2461
c	c	c		c	b	b	c	c	c	c	c	b	1	c	Vootamalla	2462
c	c	c		c	a	a	c	c	c	c	c	c	1	c	Valasampeta	2463
c	c	c		c	a	a	c	c	c	c	c	c	1	c	Adivikamayya Agraharam	2464
c	c	c		c	b	1	c	c	c	c	c	c	c	c	Yellavaram Dondapeta	2465
c	c	c		c	b	a	c	c	c	c	c	b	1	c	Donkada Agraharam	2466
b	c	c		b	c	a	c	c	c	c	c	c	1	c	Mulagapudi Bennavaram	2467
c	c	c		c	1	1	c	c	c	c	c	c	c	c	Cherlopalem	2468
c	c	c		c	b	1	c	c	c	c	c	b	c	c	Zilledipudi	2469
															Kesavaram Agraharam	2470
c	c	c		c	1	1	c	c	c	c	c	1	c	c	Nathavaram	2471
c	c	c		c	b	b	c	c	c	c	c	c	1	c	China Jaggampeta	2472
c	c	c		c	b	a	c	c	c	c	c	c	1	c	Pottinagannadora Palem	2473
c	c	c		c	b	b	c	c	c	c	c	c	1	c	Kalavavoddu Sarabhavaram	2474
															Buradapalle Agraharam	2475
c	c	c		c	1	1	c	c	c	c	c	c	c	c	Gummidigonda	2476
c	c	c		c	b	b	c	c	c	c	c	b	1	c	Krishnapura Agraharam	2477
c	c	c		c	1	1	c	c	c	c	c	c	c	c	Sarugudu	2478

**Census of India 2011- Village Directory
Amenities and Land use (As on 2009)**

Name of District : Visakhapatnam

Location Code No.: 544

Name of Mandal Parishad : Nathavaram

Location Code No.: 0527

Sl. No.	Name of Village	Number of Non-Government Medical Amenities available.							Availability of drinking water - Yes / No								
		Charitable non Govt. hospital/Nursing home.	Medical practitioner with MBBS Degree	Medical practitioner with other degree	Medical practitioner with no degree	Traditional practitioner and faith healer	Medicine Shop	Others	Tap water (Treated/Untreated)	Well water (Covered / Uncovered well)	Hand Pump	Tube wells / Bore well	Spring	River / Canal	Tank / Pond / Lake	Others	
1	2	32	33	34	35	36	37	38	39	40	41	42	43	44	45	46	
2460	Kuruvada	0	0	0	0	0	0	0	Yes	No	Yes	No	No	No	No	No	
2461	Chammachinta	0	0	0	0	0	0	0	Yes	No	Yes	No	No	No	No	No	
2462	Vootamalla	0	0	0	0	0	0	0	Yes	Yes	Yes	No	No	No	No	No	
2463	Valasampeta	0	0	0	1	0	0	0	Yes	Yes	Yes	No	No	No	No	No	
2464	Adivikamayya Agraharam	0	0	0	0	0	0	0	Yes	No	Yes	No	No	No	No	No	
2465	Yellavaram Dondapeta	0	0	0	2	0	0	0	Yes	Yes	Yes	Yes	No	No	No	Yes	
2466	Donkada Agraharam	0	0	0	0	0	0	0	Yes	Yes	Yes	No	No	No	No	No	
2467	Mulagapudi Bennavaram	0	0	1	0	0	0	0	Yes	Yes	Yes	No	No	No	Yes	No	
2468	Cherlopalem	0	0	0	1	0	1	0	Yes	Yes	Yes	No	No	No	No	No	
2469	Zilledipudi	0	0	0	1	0	0	0	Yes	Yes	Yes	No	No	No	Yes	No	
2470	Kesavaram Agraharam																
2471	Nathavaram	2	1	2	5	0	3	0	Yes	Yes	Yes	No	No	No	No	No	
2472	China Jaggampeta	0	0	0	0	0	0	0	Yes	No	Yes	Yes	No	No	No	No	
2473	Pottinagannadora Palem	0	0	0	0	0	0	0	Yes	No	Yes	No	No	No	No	No	
2474	Kalavavoddu Sarabhavaram	0	0	0	0	0	0	0	Yes	Yes	Yes	Yes	No	No	No	No	
2475	Buradapalle Agraharam																
2476	Gummidigonda	0	0	0	2	0	0	0	Yes	No	Yes	Yes	No	No	No	No	
2477	Krishnapura Agraharam	0	0	0	0	0	0	0	Yes	Yes	Yes	Yes	No	No	No	No	
2478	Sarugudu	0	0	0	0	0	0	0	Yes	Yes	Yes	Yes	No	No	No	No	

**Census of India 2011- Village Directory
Amenities and Land use (As on 2009)**

Name of District : Visakhapatnam

Location Code No.: 544

Name of Mandal Parishad : Nathavaram

Location Code No.: 0527

Availability of toilet & others Yes / No				Communication and transport facilities (If amenities available code -Yes is given except for Village Pin Code ,If not available within the village , the distance range code viz; a for < 5 Kms, b for 5-10 Kms and c for 10+ kms of nearest place where facility is available is given).									Name of Village	Sl. No.
Community toilet including bath.	Community toilet excluding bath.	Rural sanitary mart or sanitary hardware outlet available near the village.	Community bio- gas or recycle of waste for productive use.	Post office(PO)	Sub post office (SPO)	Post & Telegraph office (P&TO)	Village Pin Code	Telephones (Land lines)	Public call office (PCO)	Mobile phone coverage	Internet cafes/ Common service centre (CSC)			
47	48	49	50	51	52	53	54	55	56	57	58	2	1	
No	No	No	No	c	Yes	c	531115	Yes	b	Yes	c	Kuruvada	2460	
No	No	No	No	c	Yes	c	531115	Yes	b	Yes	c	Chammachinta	2461	
No	No	No	No	c	b	c	531115	b	b	b	c	Vootamalla	2462	
No	No	No	No	b	Yes	c	531115	Yes	b	Yes	c	Valasampeta	2463	
No	No	No	No	b	a	c	531115	a	a	Yes	c	Adivikamayya Agraharam	2464	
No	No	No	No	Yes	b	c	531115	Yes	Yes	Yes	c	Yellavaram Dondapeta	2465	
No	No	No	No	a	b	c	531115	a	a	Yes	c	Donkada Agraharam	2466	
No	No	No	No	b	Yes	c	531115	Yes	b	Yes	c	Mulagapudi Bennavaram	2467	
No	No	No	No	b	Yes	c	531117	Yes	b	Yes	c	Cherlopalem	2468	
No	No	No	No	b	Yes	c	531117	Yes	Yes	Yes	c	Zilledipudi	2469	
												Kesavaram Agraharam	2470	
No	No	No	No	Yes	a	c	531115	Yes	Yes	Yes	c	Nathavaram	2471	
No	No	No	No	a	a	c	531115	a	a	Yes	c	China Jaggampeta	2472	
No	No	No	No	b	b	c	531115	Yes	b	Yes	c	Pottinagannadora Palem	2473	
No	No	No	No	b	b	c	531115	b	b	Yes	c	Kalavavoddu Sarabhavaram	2474	
												Buradapalle Agraharam	2475	
No	No	No	No	b	Yes	c	531115	Yes	b	Yes	c	Gummidigonda	2476	
No	No	No	No	b	b	c	531115	b	b	Yes	c	Krishnapura Agraharam	2477	
No	No	No	No	Yes	a	c	531115	b	b	Yes	c	Sarugudu	2478	

**Census of India 2011- Village Directory
Amenities and Land use (As on 2009)**

Name of District : Visakhapatnam

Location Code No.: 544

Name of Mandal Parishad : Nathavaram

Location Code No.: 0527

Sl. No.	Name of Village	Communication and transport facilities (If amenities available code -Yes is given except for Village Pin Code, If not available within the village, the distance range code viz; a for < 5 Kms, b for 5-10 Kms and c for 10+ kms of nearest place where facility is available is given).									
		Private courier facility	Bus service (Public & Private)	Railway stations	Auto/Modified Autos	Taxis and Vans	Tractors	Cycle-pulled rickshaws(Manual & Machine driven)	Carts driven by animals	Sea /River ferry service	
1	2	59	60	61	62	63	64	65	66	67	
2460	Kuruvada	c	Yes	c	Yes	c	b		b	c	
2461	Chammachinta	c	Yes	c	Yes	b	Yes		Yes	c	
2462	Vootamalla	c	a	c	a	b	b		b	c	
2463	Valasampeta	c	a	c	Yes	b	Yes		Yes	c	
2464	Adivikamayya Agraharam	c	Yes	c	Yes	Yes	Yes	Yes	Yes	c	
2465	Yellavaram Dondapeta	c	Yes	c	Yes	Yes	Yes	Yes	Yes	c	
2466	Donkada Agraharam	c	a	c	a	a	a		Yes	c	
2467	Mulagapudi Bennavaram	b	Yes	c	Yes	Yes	Yes	Yes	Yes	c	
2468	Cherlopalem	c	Yes	c	Yes	b	Yes		Yes	c	
2469	Zilledipudi	c	Yes	c	Yes	b	Yes		Yes	c	
2470	Kesavaram Agraharam										
2471	Nathavaram	c	Yes	c	Yes	Yes	Yes	Yes	Yes	c	
2472	China Jaggampeta	c	a	c	a	a	a		Yes	c	
2473	Pottinagannadora Palem	c	a	c	a	b	a		Yes	c	
2474	Kalavavoddu Sarabhavaram	c	a	c	Yes	b	Yes		Yes	c	
2475	Buradapalle Agraharam										
2476	Gummidigonda	c	b	c	Yes	b	Yes	Yes	Yes	c	
2477	Krishnapura Agraharam	c	Yes	c	b	b	Yes		Yes	c	
2478	Sarugudu	c	Yes	c	Yes	c	c		Yes	c	

**Census of India 2011- Village Directory
Amenities and Land use (As on 2009)**

Name of District : Visakhapatnam

Location Code No.: 544

Name of Mandal Parishad : Nathavaram

Location Code No.: 0527

Village connected to highways,village roads, banks & credit societies (If amenities available code -Yes is given, If not available within the village , the distance range code viz; a for < 5 Kms, b for 5-10 Kms and c for 10+ kms of nearest place where facility is available is given).												Name of Village	Sl. No.
Connected to national highway(NH)	Connected to state highway(SH)	Connected to major district road (MDR)	Connected to others district road	Pucca roads	Kutchcha roads	Water bounded macadam(WBM) roads	Navigable waterway (river/canal)(NW)	Footpaths (FP)	Commercial & Co-operative Banks	ATM	Agricultural Credit Societies		
68	69	70	71	72	73	74	75	76	77	78	79	2	1
c	c	c	a	Yes	Yes	Yes		Yes	b	c	b	Kuruvada	2460
c	c	c	Yes	Yes	Yes	Yes		Yes	b	c	b	Chammachinta	2461
c	c	b	a	b	Yes	b		Yes	b	c	b	Vootamalla	2462
c	c	b	b	Yes	Yes	Yes		Yes	a	c	a	Valasampeta	2463
c	c	b	Yes	a	Yes	c		Yes	a	c	a	Adivikamayya Agraharam	2464
c	c	Yes	Yes	Yes	Yes	Yes		Yes	Yes	c	b	Yellavaram Dondapeta	2465
c	c	a	a	a	Yes	Yes		Yes	b	c	b	Donkada Agraharam	2466
c	c	Yes	Yes	Yes	Yes	Yes		Yes	b	b	c	Mulagapudi Bennavaram	2467
c	c	a	b	Yes	Yes	Yes		Yes	c	c	c	Cherlopalem	2468
c	c	b	Yes	Yes	Yes	c		Yes	c	c	c	Zilledipudi	2469
												Kesavaram Agraharam	2470
c	c	Yes	Yes	Yes	Yes	Yes		Yes	Yes	c	Yes	Nathavaram	2471
c	c	a	b	a	Yes	Yes		Yes	a	c	a	China Jaggampeta	2472
c	c	a	b	b	Yes	Yes		Yes	b	c	b	Pottinagannadora Palem	2473
c	c	b	b	b	Yes	Yes		Yes	b	c	b	Kalavavoddu Sarabhavaram	2474
												Buradapalle Agraharam	2475
c	c	a	b	Yes	Yes	Yes		Yes	b	c	b	Gummidigonda	2476
c	c	Yes	b	a	Yes	b		Yes	b	c	b	Krishnapura Agraharam	2477
c	c	a	a	Yes	Yes	Yes		Yes	c	c	c	Sarugudu	2478

**Census of India 2011- Village Directory
Amenities and Land use (As on 2009)**

Name of District : Visakhapatnam

Location Code No.: 544

Name of Mandal Parishad : Nathavaram

Location Code No.: 0527

Sl. No.	Name of Village	Availability of miscellaneous facilities (If amenities available code -Yes is given, If not available within the village, the distance range code viz; a for < 5 Kms, b for 5-10 Kms and c for 10+ kms of nearest place where facility is available is given).										
		Self-Help Group (SHG)	Public distribution system (PDS) shop	Mandis / Regular market	Weekly Haat	Agricultural marketing society	Integrated Child Development Scheme (Nutritional Centres)	Anganwadi Centre (Nutritional Centres)	Others (Nutritional Centres)	ASHA (Accredited Social Health Activist)	Community centre with/without TV	
1	2	80	81	82	83	84	85	86	87	88	89	
2460	Kuruvada	Yes	Yes	c	b	c	Yes	Yes	Yes	Yes	c	
2461	Chammachinta	Yes	Yes	b	b	c	Yes	Yes	Yes	Yes	c	
2462	Vootamalla	Yes	Yes	b	b	c	Yes	Yes	Yes	Yes	b	
2463	Valasampeta	Yes	Yes	a	a	c	Yes	Yes	Yes	Yes	c	
2464	Adivikamayya Agraharam	Yes	a	a	a	c	Yes	b	Yes	a	a	
2465	Yellavaram Dondapeta	Yes	Yes	c	Yes	c	Yes	Yes	Yes	Yes	Yes	
2466	Donkada Agraharam	Yes	a	c	a	c	Yes	Yes	Yes	Yes	b	
2467	Mulagapudi Bennavaram	Yes	Yes	b	a	b	Yes	Yes	Yes	Yes	b	
2468	Cherlopalem	Yes	Yes	c	Yes	c	Yes	Yes	Yes	Yes	Yes	
2469	Zilledipudi	Yes	Yes	c	Yes	c	Yes	Yes	Yes	Yes	b	
2470	Kesavaram Agraharam											
2471	Nathavaram	Yes	Yes	Yes	Yes	c	Yes	Yes	Yes	Yes	Yes	
2472	China Jaggampeta	Yes	a	a	a	c	Yes	Yes	Yes	a	a	
2473	Pottinagannadora Palem	Yes	a	b	b	c	Yes	Yes	Yes	Yes	b	
2474	Kalavavoddu Sarabhavaram	Yes	a	b	b	c	Yes	Yes	Yes	a	b	
2475	Buradapalle Agraharam											
2476	Gummidigonda	Yes	Yes	b	b	c	Yes	Yes	Yes	b	Yes	
2477	Krishnapura Agraharam	Yes	a	b	b	c	Yes	Yes	Yes	b	b	
2478	Sarugudu	Yes	Yes	c	Yes	c	Yes	Yes	Yes	Yes	Yes	

**Census of India 2011- Village Directory
Amenities and Land use (As on 2009)**

Name of District : Visakhapatnam

Location Code No.: 544

Name of Mandal Parishad : Nathavaram

Location Code No.: 0527

Availability of miscellaneous facilities (If amenities available code -Yes is given, If not available within the village, the distance range code viz; a for < 5 Kms, b for 5-10 Kms and c for 10+ kms of nearest place where facility is available is given).								Availability of electricity (Yes/No)				Nearest Town		Name of Village	Sl. No.
Sports Field,	Sports Club / Recreation Centre	Cinema / Video Hall	Public Library	Public Reading Room	Newspaper Supply	Assembly Polling station	Birth & Death Registration Office	Power Supply for Domestic Use (ED)	Power Supply for Agricultural Use (EAG)	Power Supply for Commercial Use (EC)	Power Supply for All Uses (EA)	Name	Distance range code i.e. a for <5 Kms, b for 5-10 Kms and c for 10+ kms		
90	91	92	93	94	95	96	97	98	99	100	101	102	103	2	1
c	c	c	b	c	Yes	Yes	Yes	Yes	Yes	No	No	Tuni	c	Kuruvada	2460
c	c	c	b	b	Yes	Yes	Yes	Yes	Yes	No	No	Tuni	c	Chammachinta	2461
c	c	c	b	b	Yes	b	b	Yes	Yes	No	No	Tuni	c	Vootamalla	2462
c	c	c	a	a	Yes	Yes	Yes	Yes	Yes	No	No	Tuni	c	Valasampeta	2463
c	c	c	a	a	Yes	a	a	Yes	Yes	No	No	Tuni	c	Adivikamayya Agraharam	2464
c	c	c	b	c	Yes	Yes	Yes	Yes	Yes	No	No	Tuni	c	Yellavaram Dondapeta	2465
c	c	c	c	c	Yes	b	b	Yes	Yes	No	No	Tuni	c	Donkada Agraharam	2466
b	c	b	b	b	Yes	Yes	Yes	Yes	Yes	No	No	Tuni	c	Mulagapudi Bennavaram	2467
c	c	c	c	c	Yes	a	Yes	Yes	Yes	Yes	Yes	Tuni	c	Cherlopalem	2468
c	c	c	c	c	Yes	Yes	Yes	Yes	No	Yes	No	Tuni	c	Zilledipudi	2469
												Tuni	c	Kesavaram Agraharam	2470
c	c	Yes	Yes	Yes	Yes	Yes	Yes	Yes	Yes	Yes	Yes	Tuni	c	Nathavaram	2471
c	c	c	a	c	Yes	a	a	Yes	Yes	Yes	Yes	Tuni	c	China Jaggampeta	2472
c	c	c	c	b	Yes	b	b	Yes	Yes	No	No	Tuni	c	Pottinagannadora Palem	2473
c	c	c	b	c	Yes	b	b	Yes	Yes	No	No	Tuni	c	Kalavavoddu Sarabhavaram	2474
												Tuni	c	Buradapalle Agraharam	2475
c	c	c	b	c	Yes	Yes	Yes	Yes	Yes	No	No	Tuni	c	Gummidigonda	2476
c	c	c	b	c	Yes	b	b	Yes	Yes	No	No	Tuni	c	Krishnapura Agraharam	2477
c	c	c	c	c	Yes	Yes	Yes	Yes	Yes	No	No	Tuni	c	Sarugudu	2478

**Census of India 2011- Village Directory
Amenities and Land use (As on 2009)**

Name of District : Visakhapatnam

Location Code No.: 544

Name of Mandal Parishad : Nathavaram

Location Code No.: 0527

Sl. No.	Name of Village	Land Use										
		Area under different types of land use (in hectares rounded up to one decimal place)										
1	2	104	105	106	107	108	109	110	111	112	113	114
		Forests	Area under Non-agricultural Uses	Barren and Un-cultivable land	Permanent Pastures and Other Grazing Lands	Land Under Miscellaneous Tree Crops etc.	Culturable Waste Land	Fallow lands other than current fallows	Current Fallows	Net Area Sown	Total Irrigated Land Area	Total Un-irrigated Land Area
2460	Kuruvada	0	6.5	10.4	0	8	21.7	0	0	76.5	55.4	21
2461	Chammachinta	0	50.7	34	5.7	20	10.8	0	0	360.8	243	117.8
2462	Vootamalla	0	19.8	14.9	0	0	12.1	0	7.3	84.8	0	92.1
2463	Valasampeta	0	31.9	29.1	0	0	8.9	40	49.6	637.4	206	521
2464	Adivikamayya Agraharam	0	2.8	8.1	0.2	24.7	4.9	12.1	6.9	134.4	0	153.4
2465	Yellavaram Dondapeta	0	279.8	50.4	3.3	95	8.9	0	330.2	667.3	234	763.5
2466	Donkada Agraharam	0	6.9	14.2	0	0	0	0	4.9	70.1	32.6	42.4
2467	Mulagapudi Bennavaram	0	57.9	23	3.1	72.8	2	20.6	131.3	498.2	101.7	548.4
2468	Cherlopalem	0	63.9	58	0	56.6	2.2	0	24.3	708	405.6	326.6
2469	Zilledipudi	3.5	32	112.1	0	0	29.1	0	4.8	659.5	83.5	580.8
2470	Kesavaram Agraharam	100	2.1	27.9	0	0	8	0	0	0	0	0
2471	Nathavaram	0	101.5	24.1	0	56.9	8.2	21.4	26.3	821.6	506	363.4
2472	China Jaggampeta	0	44.2	12.1	0	0	30.9	7.4	8.9	126.4	60.7	82.1
2473	Pottinagannadora Palem	0	14.2	0	0	6.9	7	0	2	41	31.4	11.6
2474	Kalavavoddu Sarabhavaram	0	12	20.2	0	4.8	6.1	4	12.5	76.3	87.2	5.6
2475	Buradapalle Agraharam	0	4	7	0	32	0	11.3	29.1	70.5	45	66
2476	Gummidigonda	114	181.2	80.5	0	32.4	10.1	0	69.1	268.7	186	151.9
2477	Krishnapura Agraharam	0	4.1	4.9	0	0	0	0	6.9	48.2	5.3	49.8
2478	Sarugudu	376	82.2	120.2	0	100.2	86.6	45.3	3.6	763.9	90.5	722.3

**Census of India 2011- Village Directory
Amenities and Land use (As on 2009)**

Name of District : Visakhapatnam

Location Code No.: 544

Name of Mandal Parishad : Nathavaram

Location Code No.: 0527

Land Use					Name of three most important commodities manufactured			Name of Village	Sl. No.
Area irrigated by source (in hectare).					First	Second	Third		
Canals (C)	Wells/Tube-wells(W/TW)	Tanks/Lakes(T/L)	Water Falls(WF)	Others(O)					
115	116	117	118	119	120	121	122	2	1
20.2	0	0	0	35.2				Kuruvada	2460
193	20	30	0	0				Chammachinta	2461
0	0	0	0	0				Vootamalla	2462
206	0	0	0	0				Valasampeta	2463
0	0	0	0	0				Adivikamayya Agraharam	2464
0	70.5	138.5	0	25				Yellavaram Dondapeta	2465
0	0	9.7	0	22.9				Donkada Agraharam	2466
0	6.5	85	0	10.2				Mulagapudi Bennavaram	2467
295	0	110.6	0	0				Cherlopalem	2468
63.7	0	19.8	0	0				Zilledipudi	2469
0	0	0	0	0				Kesavaram Agraharam	2470
506	0	0	0	0				Nathavaram	2471
60.7	0	0	0	0				China Jaggampeta	2472
31.4	0	0	0	0				Pottinagannadora Palem	2473
87.2	0	0	0	0				Kalavavoddu Sarabhavaram	2474
40.9	0	4.1	0	0				Buradapalle Agraharam	2475
186	0	0	0	0				Gummidigonda	2476
0	4	0	0	1.3				Krishnapura Agraharam	2477
0	0	0	0	90.5				Sarugudu	2478

**Census of India 2011- Village Directory
Amenities and Land use (As on 2009)**

Name of District : Visakhapatnam

Location Code No.: 544

Name of Mandal Parishad : Nathavaram

Location Code No.: 0527

Sl. No.	Name of Village	Location code no.	Total area of the village (in hectares rounded up to one decimal place)	Total population (2011 census)	Number of households (2011 census)	Number of educational amenities available (If not available within the village, the distance range code viz; a for < 5 Kms, b for 5-10 Kms and c for 10+ kms of nearest place where facility is available is given).										
						Pre-Primary school (PP)	Primary school (P)	Middle school (M)	Secondary School (S)	Senior Secondary school (SS)	Degree college of arts science & commerce (ASC)	Engineering college(EC)	Medical college (MC)	Management institute (MI)	Polytechnic (Pt)	
1	2	3	4	5	6	7	8	9	10	11	12	13	14	15	16	
2479	Vedurupalle	585733	390	1352	372	b	1	b	b	b	c	c	c	c	c	
2480	Golugondapeta	585734	865	2791	779	b	2	1	a	b	c	c	c	c	c	
2481	Gunupudi	585735	766	3349	883	c	2	1	1	c	c	c	c	c	c	
2482	Dharmavaram Agraharam	585736	359	217	66	c	1	a	b	c	c	c	c	c	c	
2483	Pedajaggampeta	585737	130	1687	443	c	1	a	b	c	c	c	c	c	c	
2484	Pichchiganti Kothagudam	585738	122	1990	529	c	1	1	a	c	c	c	c	c	c	
2485	Sarabhoopati Agraharam	585739	42	0	0											
2486	Sarabhoopala Patnam	585740	173	778	222	c	1	a	a	c	c	c	c	c	c	
2487	Ramachandraraju Agraharam	585741	81	44	14	b	1	b	b	b	c	c	c	c	c	
2488	Kodavatipudi Agraharam	585742	131	164	44	b	1	a	a	b	c	c	c	c	c	
2489	Rajupeta Agraharam	585743	246	651	198	b	1	a	a	b	c	c	c	c	c	
2490	Manyapuratla	585744	1345	3473	952	b	6	2	1	b	c	c	c	c	c	
2491	Anantha Padmanabhapuram	585745	670	1672	422	b	3	a	a	b	c	c	c	c	c	
2492	Srungavaram	585746	1207	2632	733	c	2	a	a	c	c	c	c	c	c	
2493	Mallubhupala Patnam	585747	945	4734	1286	c	3	2	1	c	c	c	c	c	c	
2494	Chollangipalem	585748	23	0	0											
2495	Yerakabhoopati Agraharam	585749	205	686	209	c	1	1	b	c	c	c	c	c	c	
2496	Pedabhairavabhoopati Agraharam	585750	61	412	86	c	1	b	c	c	c	c	c	c	c	

**Census of India 2011- Village Directory
Amenities and Land use (As on 2009)**

Name of District : Visakhapatnam

Location Code No.: 544

Name of Mandal Parishad : Nathavaram

Location Code No.: 0527

Number of educational amenities available (If not available within the village, the distance range code viz; a for <5 Kms, b for 5-10 Kms and c for 10+ kms of nearest place where facility is available is given).				Number of Medical Amenities available. (If not available within the village, the distance range code viz; a for < 5 Kms, b for 5-10 Kms and c for 10+ kms of nearest place where facility is available is given).											Name of Village	Sl. No.
Vocational training school /ITI	Non-formal training centre (NFTC)	Special school for disabled (SSD)	Others (specify)	Community health centre (CHC)	Primary health centre (PHC)	Primary health sub centre (PHS)	Maternity and child welfare centre (MCW)	T. B. clinic (TBC)	Hospital-allopathic (HA)	Hospital-alternative medicine (HO)	Dispensary (D)	Veterinary hospital (VH)	Mobile health clinic (MHC)	Family welfare centre (FWC)		
17	18	19	20	21	22	23	24	25	26	27	28	29	30	31	2	1
c	c	c		c	b	b	c	c	c	c	c	b	1	c	Vedurupalle	2479
c	c	c		c	1	1	c	c	c	c	c	a	c	c	Golugondapeta	2480
c	c	c		c	1	1	c	c	c	c	c	1	c	c	Gunupudi	2481
c	c	c		c	c	c	c	c	c	c	c	b	1	c	Dharmavaram Agraharam	2482
c	c	c		c	c	c	c	c	c	c	c	b	1	c	Pedajaggampeta	2483
c	c	c		c	c	c	c	c	c	c	c	a	1	c	Pichchiganti Kothagudam	2484
															Sarabhoopati Agraharam	2485
c	c	c		c	c	c	c	c	c	c	c	a	1	c	Sarabhoopala Patnam	2486
c	c	c		c	b	c	c	c	c	c	c	a	1	c	Ramachandraraju Agraharam	2487
c	c	c		c	b	b	c	c	c	c	c	b	1	c	Kodavatipudi Agraharam	2488
c	c	c		c	b	a	c	c	c	c	c	a	1	c	Rajupeta Agraharam	2489
c	c	c		c	b	a	c	c	c	c	c	b	1	c	Manyapuratla	2490
c	c	c		c	c	a	c	c	c	c	c	a	1	c	Anantha Padmanabhapuram	2491
c	c	c		c	c	a	c	c	c	c	c	1	1	c	Srungavaram	2492
c	c	c		c	1	1	b	b	c	c	c	b	c	c	Mallubhupala Patnam	2493
															Chollangipalem	2494
c	c	c		c	1	1	c	c	c	c	c	b	c	c	Yerakabhoopati Agraharam	2495
c	c	c		c	c	a	c	c	c	c	c	b	1	c	Pedabhairavabhoopati Agraharam	2496

**Census of India 2011- Village Directory
Amenities and Land use (As on 2009)**

Name of District : Visakhapatnam

Location Code No.: 544

Name of Mandal Parishad : Nathavaram

Location Code No.: 0527

Sl. No.	Name of Village	Number of Non-Government Medical Amenities available.							Availability of drinking water - Yes / No								
		Charitable non Govt. hospital/Nursing home.	Medical practitioner with MBBS Degree	Medical practitioner with other degree	Medical practitioner with no degree	Traditional practitioner and faith healer	Medicine Shop	Others	Tap water (Treated/Untreated)	Well water (Covered / Uncovered well)	Hand Pump	Tube wells / Bore well	Spring	River / Canal	Tank / Pond / Lake	Others	
1	2	32	33	34	35	36	37	38	39	40	41	42	43	44	45	46	
2479	Vedurupalle	0	0	0	0	0	0	0	Yes	No	Yes	No	No	No	No	No	
2480	Golugondapeta	1	1	0	4	0	0	0	Yes	Yes	Yes	Yes	No	No	Yes	No	
2481	Gunupudi	0	0	1	0	0	1	0	Yes	Yes	Yes	Yes	No	No	No	No	
2482	Dharmavaram Agraharam	0	0	0	0	0	0	0	Yes	Yes	Yes	Yes	No	No	No	No	
2483	Pedajaggampeta	0	0	0	1	0	0	0	Yes	Yes	Yes	No	No	No	No	No	
2484	Pichchiganti Kothagudam	0	0	0	0	0	0	0	Yes	Yes	Yes	No	No	No	No	No	
2485	Sarabhoopati Agraharam																
2486	Sarabhoopala Patnam	0	0	0	0	0	0	0	Yes	Yes	Yes	No	No	No	Yes	No	
2487	Ramachandraraju Agraharam	0	0	0	0	0	0	0	Yes	No	Yes	No	No	No	No	No	
2488	Kodavatipudi Agraharam	0	0	0	0	0	0	0	Yes	Yes	Yes	No	No	No	No	No	
2489	Rajupeta Agraharam	0	0	0	0	0	0	0	Yes	No	Yes	No	No	No	No	No	
2490	Manyapuratla	0	0	0	1	0	0	0	Yes	Yes	Yes	Yes	No	No	No	No	
2491	Anantha Padmanabhapuram	0	0	0	0	0	0	0	Yes	Yes	Yes	No	No	No	No	No	
2492	Srungavaram	0	0	0	1	0	0	0	Yes	Yes	Yes	Yes	No	No	Yes	No	
2493	Mallubhupala Patnam	0	0	0	2	0	0	0	Yes	Yes	Yes	Yes	No	No	Yes	No	
2494	Chollangipalem																
2495	Yerakabhoopati Agraharam	0	0	0	0	0	0	0	Yes	Yes	Yes	No	No	No	No	No	
2496	Pedabhairavabhoopati Agraharam	0	0	0	0	0	0	0	Yes	Yes	Yes	No	No	No	No	No	

**Census of India 2011- Village Directory
Amenities and Land use (As on 2009)**

Name of District : Visakhapatnam

Location Code No.: 544

Name of Mandal Parishad : Nathavaram

Location Code No.: 0527

Availability of toilet & others Yes / No				Communication and transport facilities (If amenities available code -Yes is given except for Village Pin Code ,If not available within the village , the distance range code viz; a for < 5 Kms, b for 5-10 Kms and c for 10+ kms of nearest place where facility is available is given).									Name of Village	Sl. No.
Community toilet including bath.	Community toilet excluding bath.	Rural sanitary mart or sanitary hardware outlet available near the village.	Community bio- gas or recycle of waste for productive use.	Post office(PO)	Sub post office (SPO)	Post & Telegraph office (P&TO)	Village Pin Code	Telephones (Land lines)	Public call office (PCO)	Mobile phone coverage	Internet cafes/ Common service centre (CSC)			
47	48	49	50	51	52	53	54	55	56	57	58	2	1	
No	No	No	No	b	Yes	c	531115	Yes	b	Yes	c	Vedurupalle	2479	
No	No	No	No	b	Yes	c	531115	Yes	b	Yes	c	Golugondapeta	2480	
No	No	No	No	c	Yes	c	531115	Yes	Yes	Yes	c	Gunupudi	2481	
No	No	No	No	c	a	c	531115	Yes	b	Yes	c	Dharmavaram Agraharam	2482	
No	No	No	No	c	Yes	c	531115	Yes	Yes	Yes	c	Pedajaggampeta	2483	
No	No	No	No	c	Yes	c	531115	Yes	Yes	Yes	c	Pichchiganti Kothagudam	2484	
												Sarabhoopati Agraharam	2485	
No	No	No	No	c	b	c	531115	Yes	a	Yes	c	Sarabhoopala Patnam	2486	
No	No	No	No	c	b	c	531115	a	a	Yes	c	Ramachandraraju Agraharam	2487	
No	No	No	No	c	b	c	531115	b	b	Yes	c	Kodavatipudi Agraharam	2488	
No	No	No	No	c	b	c	531115	a	a	Yes	c	Rajupeta Agraharam	2489	
No	No	No	No	c	Yes	c	531115	Yes	Yes	Yes	c	Manyapuratla	2490	
No	No	No	No	c	a	c	531115	b	a	Yes	c	Anantha Padmanabhapuram	2491	
No	No	No	Yes	b	Yes	c	531115	Yes	Yes	Yes	c	Srungavaram	2492	
No	No	No	No	Yes	a	c	531115	Yes	Yes	Yes	c	Mallubhupala Patnam	2493	
												Chollangipalem	2494	
No	No	No	No	b	Yes	c	531115	Yes	c	Yes	c	Yerakabhoopati Agraharam	2495	
No	No	No	No	c	a	c	531115	b	b	Yes	c	Pedabhairavabhoopati Agraharam	2496	

**Census of India 2011- Village Directory
Amenities and Land use (As on 2009)**

Name of District : Visakhapatnam

Location Code No.: 544

Name of Mandal Parishad : Nathavaram

Location Code No.: 0527

Sl. No.	Name of Village	Communication and transport facilities (If amenities available code -Yes is given except for Village Pin Code, If not available within the village, the distance range code viz; a for < 5 Kms, b for 5-10 Kms and c for 10+ kms of nearest place where facility is available is given).								
		Private courier facility	Bus service (Public & Private)	Railway stations	Auto/Modified Autos	Taxis and Vans	Tractors	Cycle-pulled rickshaws(Manual & Machine driven)	Carts driven by animals	Sea /River ferry service
1	2	59	60	61	62	63	64	65	66	67
2479	Vedurupalle	c	Yes	c	Yes	b	Yes		Yes	c
2480	Golugondapeta	c	Yes	c	Yes	b	Yes		b	c
2481	Gunupudi	c	Yes	c	Yes	Yes	Yes		Yes	c
2482	Dharmavaram Agraharam	c	a	c	Yes	a	a		a	c
2483	Pedajaggampeta	c	Yes	c	Yes	a	Yes	Yes	Yes	c
2484	Pichchiganti Kothagudam	b	Yes	c	Yes	Yes	Yes	Yes	Yes	c
2485	Sarabhoopati Agraharam									
2486	Sarabhoopala Patnam	c	a	c	Yes	Yes	Yes		Yes	c
2487	Ramachandraraju Agraharam	c	Yes	c	Yes	a	a		b	c
2488	Kodavatipudi Agraharam	c	b	c	b	b	b		Yes	c
2489	Rajupeta Agraharam	c	Yes	c	Yes	a	a		Yes	c
2490	Manyapuratla	c	a	c	Yes	Yes	Yes	Yes	Yes	c
2491	Anantha Padmanabhapuram	c	Yes	c	Yes	a	a		Yes	c
2492	Srungavaram	c	Yes	c	Yes	Yes	Yes	Yes	Yes	c
2493	Mallubhupala Patnam	c	a	c	Yes	Yes	Yes		Yes	b
2494	Chollangipalem									
2495	Yerakabhoopati Agraharam	c	Yes	c	Yes	a	Yes		Yes	c
2496	Pedabhairavabhoopati Agraharam	b	a	c	Yes	Yes	Yes		Yes	c

**Census of India 2011- Village Directory
Amenities and Land use (As on 2009)**

Name of District : Visakhapatnam

Location Code No.: 544

Name of Mandal Parishad : Nathavaram

Location Code No.: 0527

Village connected to highways,village roads, banks & credit societies (If amenities available code -Yes is given, If not available within the village , the distance range code viz; a for < 5 Kms, b for 5-10 Kms and c for 10+ kms of nearest place where facility is available is given).												Name of Village	Sl. No.
Connected to national highway(NH)	Connected to state highway(SH)	Connected to major district road (MDR)	Connected to others district road	Pucca roads	Kutchcha roads	Water bounded macadam(WBM) roads	Navigable waterway (river/canal)(NW)	Footpaths (FP)	Commercial & Co-operative Banks	ATM	Agricultural Credit Societies		
68	69	70	71	72	73	74	75	76	77	78	79	2	1
c	c	a	Yes	Yes	Yes	Yes		Yes	b	c	b	Vedurupalle	2479
c	c	b	Yes	Yes	Yes	Yes		Yes	a	c	b	Golugondapeta	2480
c	c	b	Yes	Yes	Yes	Yes		Yes	Yes	c	Yes	Gunupudi	2481
c	c	a	a	b	Yes	Yes		Yes	c	c	c	Dharmavaram Agraharam	2482
c	c	Yes	Yes	Yes	Yes	c		Yes	a	c	c	Pedajaggampeta	2483
c	c	Yes	Yes	Yes	Yes	b		Yes	Yes	c	Yes	Pichchiganti Kothagudam	2484
												Sarabhoopati Agraharam	2485
c	c	a	Yes	Yes	Yes	Yes		Yes	a	c	c	Sarabhoopala Patnam	2486
c	c	b	Yes	b	Yes	c		Yes	a	c	b	Ramachandraraju Agraharam	2487
c	c	b	Yes	a	Yes	Yes		Yes	b	c	b	Kodavatipudi Agraharam	2488
c	c	a	b	Yes	Yes	Yes		Yes	a	c	b	Rajupeta Agraharam	2489
c	c	Yes	Yes	Yes	Yes	Yes		Yes	b	c	b	Manyapuratla	2490
c	c	a	a	Yes	Yes	b		Yes	b	c	b	Anantha Padmanabhapuram	2491
c	c	Yes	Yes	Yes	Yes	Yes		Yes	b	c	c	Srungavaram	2492
c	c	a	Yes	Yes	Yes	Yes		Yes	b	c	c	Mallubhupala Patnam	2493
												Chollangipalem	2494
c	c	b	a	Yes	Yes	Yes		Yes	a	c	c	Yerakabhoopati Agraharam	2495
c	c	b	Yes	a	Yes	Yes		Yes	b	c	c	Pedabhairavabhoopati Agraharam	2496

**Census of India 2011- Village Directory
Amenities and Land use (As on 2009)**

Name of District : Visakhapatnam

Location Code No.: 544

Name of Mandal Parishad : Nathavaram

Location Code No.: 0527

Sl. No.	Name of Village	Availability of miscellaneous facilities (If amenities available code -Yes is given, If not available within the village, the distance range code viz; a for < 5 Kms, b for 5-10 Kms and c for 10+ kms of nearest place where facility is available is given).										
		Self-Help Group (SHG)	Public distribution system (PDS) shop	Mandis / Regular market	Weekly Haat	Agricultural marketing society	Integrated Child Development Scheme (Nutritional Centres)	Anganwadi Centre (Nutritional Centres)	Others (Nutritional Centres)	ASHA (Accredited Social Health Activist)	Community centre with/without TV	
1	2	80	81	82	83	84	85	86	87	88	89	
2479	Vedurupalle	Yes	Yes	c	b	c	Yes	Yes	Yes	b	Yes	
2480	Golugondapeta	Yes	Yes	c	Yes	c	Yes	Yes	Yes	Yes	Yes	
2481	Gunupudi	Yes	Yes	b	Yes	c	Yes	Yes	Yes	Yes	c	
2482	Dharmavaram Agraharam	Yes	Yes	c	c	c	Yes	Yes	Yes	Yes	a	
2483	Pedajaggampeta	Yes	Yes	c	Yes	c	Yes	Yes	Yes	Yes	Yes	
2484	Pichchiganti Kothagudam	Yes	Yes	c	Yes	c	Yes	Yes	Yes	Yes	Yes	
2485	Sarabhoopati Agraharam											
2486	Sarabhoopala Patnam	Yes	a	c	b	c	Yes	Yes	Yes	Yes	a	
2487	Ramachandraraju Agraharam	Yes	Yes	c	a	c	Yes	Yes	Yes	b	b	
2488	Kodavatipudi Agraharam	Yes	Yes	c	b	c	Yes	Yes	Yes	Yes	b	
2489	Rajupeta Agraharam	Yes	Yes	c	a	c	Yes	Yes	Yes	a	a	
2490	Manyapuratla	Yes	Yes	c	Yes	c	Yes	Yes	Yes	Yes	Yes	
2491	Anantha Padmanabhapuram	Yes	Yes	c	b	c	Yes	Yes	Yes	Yes	Yes	
2492	Srungavaram	Yes	Yes	c	a	c	Yes	Yes	Yes	Yes	Yes	
2493	Mallubhupala Patnam	Yes	Yes	c	a	c	Yes	Yes	Yes	Yes	Yes	
2494	Chollangipalem											
2495	Yerakabhoopati Agraharam	Yes	Yes	c	a	c	Yes	Yes	Yes	Yes	c	
2496	Pedabhairavabhoopati Agraharam	Yes	Yes	c	a	c	Yes	Yes	Yes	c	c	

**Census of India 2011- Village Directory
Amenities and Land use (As on 2009)**

Name of District : Visakhapatnam

Location Code No.: 544

Name of Mandal Parishad : Nathavaram

Location Code No.: 0527

Availability of miscellaneous facilities (If amenities available code -Yes is given, If not available within the village, the distance range code viz; a for < 5 Kms, b for 5-10 Kms and c for 10+ kms of nearest place where facility is available is given).								Availability of electricity (Yes/No)				Nearest Town		Name of Village	Sl. No.
Sports Field,	Sports Club / Recreation Centre	Cinema / Video Hall	Public Library	Public Reading Room	Newspaper Supply	Assembly Polling station	Birth & Death Registration Office	Power Supply for Domestic Use (ED)	Power Supply for Agricultural Use (EAG)	Power Supply for Commercial Use (EC)	Power Supply for All Uses (EA)	Name	Distance range code i.e. a for <5 Kms, b for 5-10 Kms and c for 10+ kms		
90	91	92	93	94	95	96	97	98	99	100	101	102	103	2	1
c	c	c	b	c	Yes	Yes	Yes	Yes	Yes	No	No	Tuni	c	Vedurupalle	2479
c	c	c	Yes	Yes	Yes	Yes	Yes	Yes	Yes	Yes	Yes	Tuni	c	Golugondapeta	2480
c	c	c	Yes	Yes	Yes	Yes	Yes	Yes	Yes	Yes	Yes	Tuni	c	Gunupudi	2481
c	c	c	c	c	Yes	a	b	Yes	Yes	No	No	Tuni	c	Dharmavaram Agraharam	2482
c	c	c	c	c	Yes	a	Yes	Yes	Yes	No	No	Tuni	c	Pedajaggampeta	2483
c	c	Yes	b	b	Yes	Yes	Yes	Yes	Yes	Yes	Yes	Tuni	c	Pichchiganti Kothagudam	2484
												Tuni	c	Sarabhoopati Agraharam	2485
c	c	c	a	c	Yes	Yes	Yes	Yes	Yes	Yes	Yes	Tuni	c	Sarabhoopala Patnam	2486
c	c	c	b	c	Yes	b	b	Yes	Yes	No	No	Tuni	c	Ramachandraraju Agraharam	2487
c	c	c	b	c	Yes	b	b	Yes	Yes	No	No	Tuni	c	Kodavatipudi Agraharam	2488
c	c	c	b	c	Yes	Yes	Yes	Yes	Yes	No	No	Tuni	c	Rajupeta Agraharam	2489
c	c	c	b	c	Yes	Yes	Yes	Yes	Yes	Yes	Yes	Tuni	c	Manyapuratla	2490
c	c	c	c	c	Yes	Yes	Yes	Yes	Yes	Yes	Yes	Tuni	c	Anantha Padmanabhapuram	2491
c	c	c	c	c	Yes	Yes	Yes	Yes	Yes	Yes	Yes	Tuni	c	Srungavaram	2492
c	c	c	c	c	Yes	Yes	Yes	Yes	Yes	Yes	Yes	Tuni	c	Mallubhupala Patnam	2493
												Tuni	c	Chollangipalem	2494
c	c	c	c	c	Yes	Yes	Yes	Yes	Yes	No	No	Tuni	c	Yerakabhoopati Agraharam	2495
c	c	c	c	c	Yes	Yes	Yes	Yes	Yes	No	No	Tuni	c	Pedabhairavabhoopati Agraharam	2496

**Census of India 2011- Village Directory
Amenities and Land use (As on 2009)**

Name of District : Visakhapatnam

Location Code No.: 544

Name of Mandal Parishad : Nathavaram

Location Code No.: 0527

Sl. No.	Name of Village	Land Use										
		Area under different types of land use (in hectares rounded up to one decimal place)										
1	2	104	105	106	107	108	109	110	111	112	113	114
		Forests	Area under Non-agricultural Uses	Barren and Un-cultivable land	Permanent Pastures and Other Grazing Lands	Land Under Miscellaneous Tree Crops etc.	Culturable Waste Land	Fallow lands other than current fallows	Current Fallows	Net Area Sown	Total Irrigated Land Area	Total Un-irrigated Land Area
2479	Vedurupalle	0	30.9	10	0	12.9	10.1	0	24.3	301.9	206	120.1
2480	Golugondapeta	0	97.9	108.9	0	83.1	14.2	0	131.5	429.5	376	185
2481	Gunupudi	17.7	3.5	21.4	0	1.8	1	0	38	682.4	669	51.4
2482	Dharmavaram Agraharam	0	12.9	12.9	0	3.2	3	3.6	2.4	320.8	78.1	248.8
2483	Pedajaggampeta	0	14.2	0	0	0	26.4	0	0	89.4	69.1	20.3
2484	Pichchiganti Kothagudam	64	0	0	0	0	0	0	0	58	51.8	6.2
2485	Sarabhoopati Agraharam	0	1	0	0	0	0	0	0	41	41	0
2486	Sarabhoopala Patnam	0	6.9	5.2	0	14.2	0	0	13.1	133.6	135	11.8
2487	Ramachandraraju Agraharam	0	8.1	0	0	0	0	6.9	0	66	41.2	31.7
2488	Kodavatipudi Agraharam	0	16.2	14.2	0	0	16.2	0	8.1	76.3	67.1	17.3
2489	Rajupeta Agraharam	0	25	15	0	29.5	3	0	46	127.5	151.4	22.1
2490	Manyapuratla	0	285.8	58.8	0	38	23.2	0	235.7	703.5	581.1	358.1
2491	Anantha Padmanabhapuram	0	20.7	20	0	10.2	16	0	167.8	435.2	410	193.1
2492	Srungavaram	0	194.9	103.5	0	45	40.1	0	293.1	530.5	388.8	434.7
2493	Mallubhupala Patnam	0	110.1	49	0	44.1	26.3	27.9	9.7	677.9	485	230.6
2494	Chollangipalem	0	4.4	4.3	0	0	0	0	6.9	7.4	14	0.3
2495	Yerakabhoopati Agraharam	0	0	0	0	0	0	0	13.8	191.2	204	1
2496	Pedabhairavabhoopati Agraharam	0	3.7	0	0	4.2	0	0	6.5	46.7	42.8	10.3

**Census of India 2011- Village Directory
Amenities and Land use (As on 2009)**

Name of District : Visakhapatnam

Location Code No.: 544

Name of Mandal Parishad : Nathavaram

Location Code No.: 0527

Land Use					Name of three most important commodities manufactured			Name of Village	Sl. No.
Area irrigated by source (in hectare).					First	Second	Third		
Canals (C)	Wells/Tube-wells(W/TW)	Tanks/Lakes(T/L)	Water Falls(WF)	Others(O)					
115	116	117	118	119	120	121	122	2	1
206	0	0	0	0				Vedurupalle	2479
376	0	0	0	0				Golugondapeta	2480
414	0	41.3	0	213.7				Gunupudi	2481
0	4	0	0	74				Dharmavaram Agraharam	2482
65.6	3.5	0	0	0				Pedajaggampeta	2483
0	0	51.8	0	0				Pichchiganti Kothagudam	2484
38.4	2.6	0	0	0				Sarabhoopati Agraharam	2485
132	3	0	0	0				Sarabhoopala Patnam	2486
41.2	0	0	0	0				Ramachandraraju Agraharam	2487
37.4	29.7	0	0	0				Kodavatipudi Agraharam	2488
64.9	0	0	0	86.4				Rajupeta Agraharam	2489
538	0	0	0	43.1				Manyapuratla	2490
396.6	0	0	0	13.4				Anantha Padmanabhapuram	2491
388.8	0	0	0	0				Srungavaram	2492
485	0	0	0	0				Mallubhupala Patnam	2493
0	0	0	14	0				Chollangipalem	2494
204	0	0	0	0				Yerakabhoopati Agraharam	2495
42.8	0	0	0	0				Pedabhairavabhoopati Agraharam	2496

**Census of India 2011- Village Directory
Amenities and Land use (As on 2009)**

Name of District : Visakhapatnam

Location Code No.: 544

Name of Mandal Parishad : Nathavaram

Location Code No.: 0527

Sl. No.	Name of Village	Location code no.	Total area of the village (in hectares rounded up to one decimal place)	Total population (2011 census)	Number of households (2011 census)	Number of educational amenities available (If not available within the village, the distance range code viz; a for < 5 Kms, b for 5-10 Kms and c for 10+ kms of nearest place where facility is available is given).										
						Pre-Primary school (PP)	Primary school (P)	Middle school (M)	Secondary School (S)	Senior Secondary school (SS)	Degree college of arts science & commerce (ASC)	Engineering college(EC)	Medical college (MC)	Management institute (MI)	Polytechnic (Pt)	
1	2	3	4	5	6	7	8	9	10	11	12	13	14	15	16	
2497	Veerabhupati Agraharam	585751	81	388	85	c	1	b	b	c	c	c	c	c	c	
2498	Gannavaram	585752	713	3653	986	c	3	1	b	c	c	c	c	c	c	
Total			18571	64607	17571	1	83	23	9	1	0	0	0	0	0	

**Census of India 2011- Village Directory
Amenities and Land use (As on 2009)**

Name of District : Visakhapatnam

Location Code No.: 544

Name of Mandal Parishad : Nathavaram

Location Code No.: 0527

Number of educational amenities available (If not available within the village, the distance range code viz; a for <5 Kms, b for 5-10 Kms and c for 10+ kms of nearest place where facility is available is given).				Number of Medical Amenities available. (If not available within the village, the distance range code viz; a for < 5 Kms, b for 5-10 Kms and c for 10+ kms of nearest place where facility is available is given).										Name of Village	Sl. No.	
Vocational training school /ITI	Non-formal training centre (NFTC)	Special school for disabled (SSD)	Others (specify)	Community health centre (CHC)	Primary health centre (PHC)	Primary health sub centre (PHS)	Maternity and child welfare centre (MCW)	T. B. clinic (TBC)	Hospital-allopathic (HA)	Hospital-alternative medicine (HO)	Dispensary (D)	Veterinary hospital (VH)	Mobile health clinic (MHC)			Family welfare centre (FWC)
17	18	19	20	21	22	23	24	25	26	27	28	29	30	31	2	1
c	c	c		c	c	a	c	c	c	c	c	b	1	c	Veerabhupati Agraharam	2497
c	c	c		c	c	a	c	c	c	c	c	a	1	c	Gannavaram	2498
0	0	0	0	0	9	12	0	0	0	0	0	4	23	0		

**Census of India 2011- Village Directory
Amenities and Land use (As on 2009)**

Name of District : Visakhapatnam

Location Code No.: 544

Name of Mandal Parishad : Nathavaram

Location Code No.: 0527

Sl. No.	Name of Village	Number of Non-Government Medical Amenities available.							Availability of drinking water - Yes / No								
		Charitable non Govt. hospital/Nursing home.	Medical practitioner with MBBS Degree	Medical practitioner with other degree	Medical practitioner with no degree	Traditional practitioner and faith healer	Medicine Shop	Others	Tap water (Treated/Untreated)	Well water (Covered / Uncovered well)	Hand Pump	Tube wells / Bore well	Spring	River / Canal	Tank / Pond / Lake	Others	
1	2	32	33	34	35	36	37	38	39	40	41	42	43	44	45	46	
2497	Veerabhupati Agraharam	0	0	0	0	0	0	0	Yes	Yes	Yes	No	No	Yes	No	No	
2498	Gannavaram	0	0	0	0	0	0	0	Yes	Yes	Yes	Yes	No	No	Yes	No	
Total		3	2	4	21	0	5	0	35	26	35	13	0	1	7	1	

**Census of India 2011- Village Directory
Amenities and Land use (As on 2009)**

Name of District : Visakhapatnam

Location Code No.: 544

Name of Mandal Parishad : Nathavaram

Location Code No.: 0527

Availability of toilet & others Yes / No				Communication and transport facilities (If amenities available code -Yes is given except for Village Pin Code ,If not available within the village , the distance range code viz; a for < 5 Kms, b for 5-10 Kms and c for 10+ kms of nearest place where facility is available is given).									Name of Village	Sl. No.
Community toilet including bath.	Community toilet excluding bath.	Rural sanitary mart or sanitary hardware outlet available near the village.	Community bio- gas or recycle of waste for productive use.	Post office(PO)	Sub post office (SPO)	Post & Telegraph office (P&TO)	Village Pin Code	Telephones (Land lines)	Public call office (PCO)	Mobile phone coverage	Internet cafes/ Common service centre (CSC)			
47	48	49	50	51	52	53	54	55	56	57	58	2	1	
No	No	No	No	c	b	c	531115	b	b	Yes	c	Veerabhupati Agraharam	2497	
No	No	No	No	c	c	c	531115	Yes	Yes	a	c	Gannavaram	2498	
0	0	0	1	4	15	0		22	10	33	0			

**Census of India 2011- Village Directory
Amenities and Land use (As on 2009)**

Name of District : Visakhapatnam

Location Code No.: 544

Name of Mandal Parishad : Nathavaram

Location Code No.: 0527

Sl. No.	Name of Village	Communication and transport facilities (If amenities available code -Yes is given except for Village Pin Code, If not available within the village, the distance range code viz; a for < 5 Kms, b for 5-10 Kms and c for 10+ kms of nearest place where facility is available is given).								
		Private courier facility	Bus service (Public & Private)	Railway stations	Auto/Modified Autos	Taxis and Vans	Tractors	Cycle-pulled rickshaws(Manual & Machine driven)	Carts driven by animals	Sea /River ferry service
1	2	59	60	61	62	63	64	65	66	67
2497	Veerabhupati Agraharam	b	a	c	Yes	Yes	Yes		Yes	c
2498	Gannavaram	Yes	Yes	c	Yes	Yes	Yes	Yes	Yes	c
Total		1	21	0	29	13	24	10	30	0

**Census of India 2011- Village Directory
Amenities and Land use (As on 2009)**

Name of District : Visakhapatnam

Location Code No.: 544

Name of Mandal Parishad : Nathavaram

Location Code No.: 0527

Village connected to highways,village roads, banks & credit societies (If amenities available code -Yes is given, If not available within the village , the distance range code viz; a for < 5 Kms, b for 5-10 Kms and c for 10+ kms of nearest place where facility is available is given).												Name of Village	Sl. No.
68	69	70	71	72	73	74	75	76	77	78	79		
c	c	a	Yes	b	Yes	Yes		Yes	a	c	c	Veerabhupati Agraharam	2497
c	c	Yes	Yes	Yes	Yes	Yes		Yes	Yes	c	Yes	Gannavaram	2498
0	0	9	20	23	35	27	0	35	5	0	4		

**Census of India 2011- Village Directory
Amenities and Land use (As on 2009)**

Name of District : Visakhapatnam

Location Code No.: 544

Name of Mandal Parishad : Nathavaram

Location Code No.: 0527

Sl. No.	Name of Village	Availability of miscellaneous facilities (If amenities available code -Yes is given, If not available within the village, the distance range code viz; a for < 5 Kms, b for 5-10 Kms and c for 10+ kms of nearest place where facility is available is given).									
		Self-Help Group (SHG)	Public distribution system (PDS) shop	Mandis / Regular market	Weekly Haat	Agricultural marketing society	Integrated Child Development Scheme (Nutritional Centres)	Anganwadi Centre (Nutritional Centres)	Others (Nutritional Centres)	ASHA (Accredited Social Health Activist)	Community centre with/without TV
1	2	80	81	82	83	84	85	86	87	88	89
2497	Veerabhupati Agraharam	Yes	Yes	c	a	c	Yes	Yes	Yes	c	c
2498	Gannavaram	Yes	Yes	c	Yes	c	Yes	Yes	Yes	Yes	c
Total		35	28	1	11	0	35	34	35	25	13

**Census of India 2011- Village Directory
Amenities and Land use (As on 2009)**

Name of District : Visakhapatnam

Location Code No.: 544

Name of Mandal Parishad : Nathavaram

Location Code No.: 0527

Availability of miscellaneous facilities (If amenities available code -Yes is given, If not available within the village, the distance range code viz; a for < 5 Kms, b for 5-10 Kms and c for 10+ kms of nearest place where facility is available is given).								Availability of electricity (Yes/No)				Nearest Town		Name of Village	Sl. No.
Sports Field,	Sports Club / Recreation Centre	Cinema / Video Hall	Public Library	Public Reading Room	Newspaper Supply	Assembly Polling station	Birth & Death Registration Office	Power Supply for Domestic Use (ED)	Power Supply for Agricultural Use (EAG)	Power Supply for Commercial Use (EC)	Power Supply for All Uses (EA)	Name	Distance range code i.e. a for <5 Kms, b for 5-10 Kms and c for 10+ kms		
90	91	92	93	94	95	96	97	98	99	100	101	102	103	2	1
c	c	c	c	c	Yes	Yes	c	Yes	Yes	No	No	Tuni	c	Veerabhupati Agraharam	2497
c	c	c	c	c	Yes	Yes	Yes	Yes	Yes	Yes	Yes	Tuni	c	Gannavaram	2498
0	0	2	3	3	35	23	24	35	34	13	12		0		

**Census of India 2011- Village Directory
Amenities and Land use (As on 2009)**

Name of District : Visakhapatnam

Location Code No.: 544

Name of Mandal Parishad : Nathavaram

Location Code No.: 0527

Sl. No.	Name of Village	Land Use										
		Area under different types of land use (in hectares rounded up to one decimal place)										
		Forests	Area under Non-agricultural Uses	Barren and Un-cultivable land	Permanent Pastures and Other Grazing Lands	Land Under Miscellaneous Tree Crops etc.	Culturable Waste Land	Fallow lands other than current fallows	Current Fallows	Net Area Sown	Total Irrigated Land Area	Total Un-irrigated Land Area
1	2	104	105	106	107	108	109	110	111	112	113	114
2497	Veerabhupati Agraharam	0	6.5	8.1	0	0	15	0	5.3	46.2	47.7	3.7
2498	Gannavaram	0	85.4	20.9	0	0	20	8.1	12.5	566.1	421	165.7
Total		675.2	1925.8	1103.3	12.3	796.5	472	208.6	1732.4	11644.7	6854	6731.9

**Census of India 2011- Village Directory
Amenities and Land use (As on 2009)**

Name of District : Visakhapatnam

Location Code No.: 544

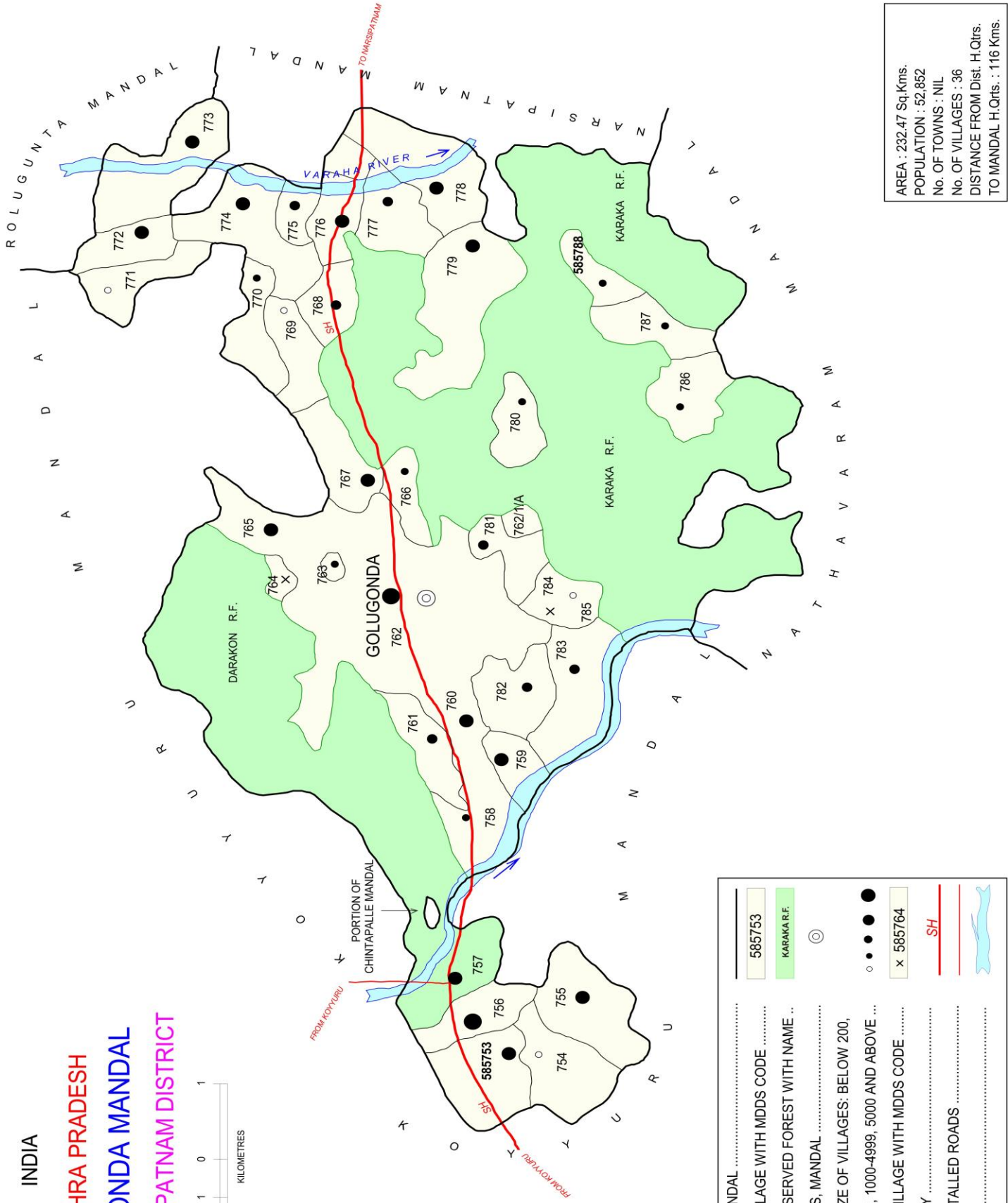
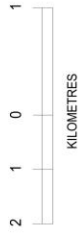
Name of Mandal Parishad : Nathavaram

Location Code No.: 0527

Land Use					Name of three most important commodities manufactured			Name of Village	Sl. No.
Area irrigated by source (in hectare).					First	Second	Third		
Canals (C)	Wells/Tube-wells(W/TW)	Tanks/Lakes(T/L)	Water Falls(WF)	Others(O)					
115	116	117	118	119	120	121	122	2	1
47.7	0	0	0	0				Veerabhupati Agraharam	2497
415	0	6	0	0				Gannavaram	2498
5583.5	143.8	496.8	14	614					

INDIA

ANDHRA PRADESH
GOLUGONDA MANDAL
VISAKHAPATNAM DISTRICT



BOUNDARY, MANDAL	585753
" VILLAGE WITH MDDS CODE	KARAKA R.F.
" " RESERVED FOREST WITH NAME ..	○
HEADQUARTERS, MANDAL	●
POPULATION SIZE OF VILLAGES: BELOW 200,	○
200-499, 500-999, 1000-4999, 5000 AND ABOVE ...	●
UNINHABITED VILLAGE WITH MDDS CODE	x 585764
STATE HIGHWAY	SH
IMPORTANT METALLED ROADS	—
RIVER/STREAM	

AREA : 232.47 Sq.Kms.
POPULATION : 52,852
No. OF TOWNS : NIL
No. OF VILLAGES : 36
DISTANCE FROM Dist. H.Qtrs. TO MANDAL H.Qtrs. : 116 Kms.

**ALPHABETICAL LIST OF VILLAGES (MANDAL PARISHAD WISE)
VISAKHAPATNAM DISTRICT**

Sl. No.	Name of Village	2011 Census Location Code No.	2001 Census Location Code No.
1	2	3	4
Name of Mandal Parishad : Golugonda			
Name of Mandal : Golugonda (0013)			
1	Agency Laxmipuram	2854404853585756	2813001301675500
2	Ammapeta	2854404853585782	2813001301678100
3	Cheedigummala	2854404853585776	2813001301677500
4	Cheedikada	2854404853585753	2813001301675200
5	Chodyam	2854404853585759	2813001301675800
6	Darapalm	2854404853585764	2813001301676300
7	Gadampalem	2854404853585783	2813001301678200
8	Golugonda	2854404853585762	2813001301676100
9	Gopalamatnam	2854404853585784	2813001301678300
10	Gundupala	2854404853585778	2813001301677700
11	Jammadevipeta	2854404853585781	2813001301678000
12	Jammavaram	2854404853585787	2813001301678600
13	Karaka	2854404853585780	2813001301677900
14	Kasimi	2854404853585788	2813001301678700
15	Komira	2854404853585773	2813001301677200
16	Konkasingi	2854404853585755	2813001301675400
17	Kotha Yellavaram	2854404853585779	2813001301677800
18	Kothamallempeta	2854404853585760	2813001301675900
19	Kothapalem	2854404853585763	2813001301676200
20	Krishnadevipeta	2854404853585757	2813001301675600
21	Kumarapuram	2854404853585754	2813001301675300
22	Lingamdora Palem	2854404853585761	2813001301676000
23	Mungerlapalem	2854404853585772	2813001301677100
24	Nagannadorapalem	2854404853585766	2813001301676500
25	Nallanki	2854404853585769	2813001301676800
26	Pakalapadu	2854404853585774	2813001301677300
27	Pallapu Nagannadora Palem	2854404853585770	2813001301676900
28	Pappusettipalem	2854404853585767	2813001301676600
29	Pathamallempeta	2854404853585765	2813001301676400
30	Pogachetlapalem	2854404853585785	2813001301678400
31	Polavaram	2854404853585775	2813001301677400
32	Seethakandi	2854404853585771	2813001301677000
33	Thallacheedikada	2854404853585758	2813001301675700
34	Vadaparathi	2854404853585786	2813001301678500
35	Yarakampeta	2854404853585777	2813001301677600
36	Yarravaram	2854404853585768	2813001301676700

**Census of India 2011- Village Directory
Amenities and Land use (As on 2009)**

Name of District : Visakhapatnam

Location Code No.: 544

Name of Mandal Parishad : Golugonda

Location Code No.: 0528

Sl. No.	Name of Village	Location code no.	Total area of the village (in hectares rounded up to one decimal place)	Total population (2011 census)	Number of households (2011 census)	Number of educational amenities available (If not available within the village, the distance range code viz; a for < 5 Kms, b for 5-10 Kms and c for 10+ kms of nearest place where facility is available is given).									
						Pre-Primary school (PP)	Primary school (P)	Middle school (M)	Secondary School (S)	Senior Secondary school (SS)	Degree college of arts science & commerce (ASC)	Engineering college(EC)	Medical college (MC)	Management institute (MI)	Polytechnic (Pt)
1	2	3	4	5	6	7	8	9	10	11	12	13	14	15	16
2499	Cheedikada	585753	727	1511	401	b	1	a	a	a	c	c	c	c	c
2500	Kumarapuram	585754	351	179	44	b	1	a	a	a	c	c	c	c	c
2501	Konkasingi	585755	500	1602	430	b	2	1	b	b	c	c	c	c	c
2502	Agency Laxmipuram	585756	425	7782	2086	1	2	2	2	1	c	c	c	c	c
2503	Krishnadevipeta	585757	297	1984	529	b	1	a	a	a	c	c	c	c	c
2504	Thallacheedikada	585758	106	242	59	b	1	b	b	b	c	c	c	c	b
2505	Chodyam	585759	657	1697	459	a	1	1	1	b	c	c	c	c	c
2506	Kothamallempeta	585760	897	3553	956	a	3	1	1	c	c	c	c	c	c
2507	Lingamdora Palem	585761	249	646	213	b	2	a	a	b	c	c	c	c	c
2508	Golugonda	585762	584	5770	1448	1	4	3	2	1	c	c	c	c	c
2509	Kothapalem	585763	12	286	91	b	1	b	b	c	c	c	c	c	c
2510	Darapalem	585764	75	0	0										
2511	Pathamallempeta	585765	1354	1422	426	b	5	4	b	c	c	c	c	c	c
2512	Nagannadorapalem	585766	125	399	128	a	1	b	b	c	c	c	c	c	c
2513	Pappusettipalem	585767	316	1227	317	a	3	b	b	c	c	c	c	c	c
2514	Yarravaram	585768	191	981	247	b	2	1	b	c	b	c	c	c	b
2515	Nallanki	585769	260	159	51	b	2	b	c	c	c	c	c	c	c
2516	Pallapu Nagannadora Palem	585770	281	383	88	c	2	b	c	c	c	c	c	c	c
2517	Seethakandi	585771	267	153	42	c	1	c	c	c	c	c	c	c	c
2518	Mungerlapalem	585772	559	1303	377	c	3	b	b	b	b	c	c	c	b
2519	Komira	585773	692	3674	996	c	5	1	b	b	b	c	c	c	b
2520	Pakalapadu	585774	578	3587	981	c	4	1	1	b	b	c	c	c	b

**Census of India 2011- Village Directory
Amenities and Land use (As on 2009)**

Name of District : Visakhapatnam

Location Code No.: 544

Name of Mandal Parishad : Golugonda

Location Code No.: 0528

Number of educational amenities available (If not available within the village, the distance range code viz; a for <5 Kms, b for 5-10 Kms and c for 10+ kms of nearest place where facility is available is given).				Number of Medical Amenities available. (If not available within the village, the distance range code viz; a for < 5 Kms, b for 5-10 Kms and c for 10+ kms of nearest place where facility is available is given).										Name of Village	Sl. No.	
Vocational training school /ITI	Non-formal training centre (NFTC)	Special school for disabled (SSD)	Others (specify)	Community health centre (CHC)	Primary health centre (PHC)	Primary health sub centre (PHS)	Maternity and child welfare centre (MCW)	T. B. clinic (TBC)	Hospital-allopathic (HA)	Hospital-alternative medicine (HO)	Dispensary (D)	Veterinary hospital (VH)	Mobile health clinic (MHC)			Family welfare centre (FWC)
17	18	19	20	21	22	23	24	25	26	27	28	29	30	31	2	1
c	c	c		c	a	a	c	c	c	c	a	a	1	c	Cheedikada	2499
c	c	c		b	c	1	c	c	c	c	c	a	a	c	Kumarapuram	2500
c	c	c		b	1	c	c	c	c	c	c	a	a	c	Konkasingi	2501
c	c	c		b	1	1	c	c	c	c	1	b	b	c	Agency Laxmipuram	2502
c	c	c		c	a	a	c	c	c	c	a	a	1	c	Krishnadevipeta	2503
c	c	c		b	b	b	c	c	c	c	c	a	1	c	Thallacheedikada	2504
c	c	c		c	1	1	c	c	c	c	c	1	b	c	Chodyam	2505
c	c	c		c	a	1	c	c	c	c	c	a	a	c	Kothamallempeta	2506
c	c	c		b	b	b	c	c	c	c	c	a	1	c	Lingamdora Palem	2507
c	c	c		c	1	1	c	c	c	c	c	1	b	c	Golugonda	2508
c	c	c		b	a	a	c	c	c	c	c	b	1	c	Kothapalem	2509
															Darapalem	2510
c	c	c		c	b	b	c	c	c	c	c	c	1	c	Pathamallempeta	2511
c	c	c		c	a	a	c	c	c	c	c	a	1	c	Nagannadorapalem	2512
c	c	c		c	a	a	c	c	c	c	c	a	1	c	Pappusettipalem	2513
b	c	c		b	b	a	c	c	c	c	b	b	1	c	Yarravaram	2514
c	c	c		c	c	b	c	c	c	c	c	b	1	c	Nallanki	2515
c	c	c		c	c	b	c	c	c	c	c	c	1	c	Pallapu Nagannadora Palem	2516
c	c	c		c	c	c	c	c	c	c	c	c	1	c	Seethakandi	2517
b	c	c		b	b	b	c	c	c	c	c	b	1	c	Mungerlapalem	2518
b	c	c		b	1	c	c	c	c	c	c	b	b	c	Komira	2519
b	c	c		c	1	1	c	c	c	c	c	b	b	c	Pakalapadu	2520

**Census of India 2011- Village Directory
Amenities and Land use (As on 2009)**

Name of District : Visakhapatnam

Location Code No.: 544

Name of Mandal Parishad : Golugonda

Location Code No.: 0528

Sl. No.	Name of Village	Number of Non-Government Medical Amenities available.							Availability of drinking water - Yes / No								
		Charitable non Govt. hospital/Nursing home.	Medical practitioner with MBBS Degree	Medical practitioner with other degree	Medical practitioner with no degree	Traditional practitioner and faith healer	Medicine Shop	Others	Tap water (Treated/Untreated)	Well water (Covered / Uncovered well)	Hand Pump	Tube wells / Bore well	Spring	River / Canal	Tank / Pond / Lake	Others	
1	2	32	33	34	35	36	37	38	39	40	41	42	43	44	45	46	
2499	Cheedikada	0	0	0	0	0	0	0	Yes	Yes	Yes	No	No	No	No	No	
2500	Kumarapuram	0	0	0	3	0	0	0	No	No	Yes	No	No	No	No	No	
2501	Konkasingi	0	0	0	0	0	0	0	Yes	No	Yes	No	No	No	No	No	
2502	Agency Laxmipuram	0	0	0	0	0	3	0	Yes	No	Yes	No	No	No	No	No	
2503	Krishnadevipeta	0	0	0	0	0	0	0	Yes	Yes	Yes	No	No	No	No	No	
2504	Thallacheedikada	0	0	0	0	0	0	0	Yes	No	Yes	No	No	No	No	No	
2505	Chodyam	0	0	0	0	0	0	0	Yes	Yes	Yes	No	No	Yes	No	No	
2506	Kothamallempeta	0	0	0	0	0	0	0	Yes	No	Yes	Yes	No	No	No	No	
2507	Lingamdora Palem	0	0	0	0	0	0	0	Yes	No	Yes	No	No	No	No	No	
2508	Golugonda	0	2	2	2	0	2	0	Yes	Yes	Yes	No	No	No	No	No	
2509	Kothapalem	0	0	0	0	0	0	0	Yes	No	Yes	No	No	No	No	No	
2510	Darapalem																
2511	Pathamallempeta	0	0	0	0	0	2	0	Yes	Yes	Yes	No	No	No	Yes	No	
2512	Nagannadorapalem	0	0	0	0	0	0	0	Yes	Yes	No	No	No	No	No	No	
2513	Pappusettipalem	0	0	0	0	0	0	0	Yes	Yes	Yes	No	No	No	No	No	
2514	Yarravaram	0	0	0	0	0	0	0	Yes	Yes	Yes	No	No	No	No	No	
2515	Nallanki	0	0	0	0	0	0	0	No	Yes	Yes	No	No	No	No	No	
2516	Pallapu Nagannadora Palem	0	0	0	0	0	0	0	No	Yes	Yes	No	No	No	No	No	
2517	Seethakandi	0	0	0	0	0	0	0	No	Yes	Yes	No	No	No	No	No	
2518	Mungerlapalem	0	0	0	0	0	0	0	Yes	Yes	Yes	No	No	No	No	No	
2519	Komira	0	0	0	1	0	1	0	Yes	Yes	Yes	No	No	No	No	No	
2520	Pakalapadu	0	0	0	0	0	0	0	Yes	Yes	Yes	No	No	No	Yes	No	

**Census of India 2011- Village Directory
Amenities and Land use (As on 2009)**

Name of District : Visakhapatnam

Location Code No.: 544

Name of Mandal Parishad : Golugonda

Location Code No.: 0528

Availability of toilet & others Yes / No				Communication and transport facilities (If amenities available code -Yes is given except for Village Pin Code ,If not available within the village , the distance range code viz; a for < 5 Kms, b for 5-10 Kms and c for 10+ kms of nearest place where facility is available is given).									Name of Village	Sl. No.
Community toilet including bath.	Community toilet excluding bath.	Rural sanitary mart or sanitary hardware outlet available near the village.	Community bio- gas or recycle of waste for productive use.	Post office(PO)	Sub post office (SPO)	Post & Telegraph office (P&TO)	Village Pin Code	Telephones (Land lines)	Public call office (PCO)	Mobile phone coverage	Internet cafes/ Common service centre (CSC)			
47	48	49	50	51	52	53	54	55	56	57	58	2	1	
No	No	No	No	c	a	a	531084	Yes	Yes	Yes	c	Cheedikada	2499	
No	No	No	No	c	a	a	531084	a	a	Yes	c	Kumarapuram	2500	
No	No	No	No	c	Yes	a	531084	a	a	Yes	c	Konkasingi	2501	
No	No	No	No	Yes	a	Yes	531084	Yes	Yes	Yes	c	Agency Laxmipuram	2502	
No	No	No	No	b	Yes	a	531084	Yes	Yes	Yes	c	Krishnadevipeta	2503	
No	No	No	No	b	b	b	531084	a	b	Yes	c	Thallacheedikada	2504	
No	No	No	No	a	Yes	b	531084	Yes	Yes	Yes	c	Chodyam	2505	
No	No	No	No	a	Yes	c	531084	Yes	c	Yes	c	Kothamallempeta	2506	
No	No	No	No	b	a	c	531084	Yes	Yes	Yes	c	Lingamdora Palem	2507	
No	No	No	No	Yes	b	c	531084	Yes	Yes	Yes	c	Golugonda	2508	
No	No	No	No	b	Yes	c	531084	b	b	Yes	c	Kothapalem	2509	
												Darapalem	2510	
No	No	No	Yes	b	b	c	531084	Yes	b	Yes	c	Pathamallempeta	2511	
No	No	No	No	a	b	c	531084	Yes	a	a	c	Nagannadorapalem	2512	
No	No	No	No	a	Yes	c	531116	Yes	a	Yes	c	Pappusettipalem	2513	
No	No	No	No	b	b	b	531116	Yes	Yes	Yes	c	Yarravaram	2514	
No	No	No	No	b	b	c	531116	Yes	Yes	Yes	c	Nallanki	2515	
No	No	No	No	c	b	c	531116	Yes	Yes	Yes	c	Pallapu Nagannadora Palem	2516	
No	No	No	No	c	a	c	531116	a	c	Yes	c	Seethakandi	2517	
No	No	No	No	c	a	b	531116	a	b	Yes	c	Mungerlapalem	2518	
No	No	No	No	c	Yes	b	531116	Yes	Yes	Yes	c	Komira	2519	
No	No	No	No	c	Yes	b	531116	Yes	Yes	b	c	Pakalapadu	2520	

**Census of India 2011- Village Directory
Amenities and Land use (As on 2009)**

Name of District : Visakhapatnam

Location Code No.: 544

Name of Mandal Parishad : Golugonda

Location Code No.: 0528

Sl. No.	Name of Village	Communication and transport facilities (If amenities available code -Yes is given except for Village Pin Code, If not available within the village, the distance range code viz; a for < 5 Kms, b for 5-10 Kms and c for 10+ kms of nearest place where facility is available is given).								
		Private courier facility	Bus service (Public & Private)	Railway stations	Auto/Modified Autos	Taxis and Vans	Tractors	Cycle-pulled rickshaws(Manual & Machine driven)	Carts driven by animals	Sea /River ferry service
1	2	59	60	61	62	63	64	65	66	67
2499	Cheedikada	c	a	c	a	a	a		Yes	c
2500	Kumarapuram	c	a	c	a	a	a		Yes	c
2501	Konkasingi	c	a	c	a	a	a		Yes	c
2502	Agency Laxmipuram	c	Yes	c	Yes	Yes	Yes	Yes	Yes	c
2503	Krishnadevipeta	c	Yes	c	Yes	a	Yes		Yes	c
2504	Thallacheedikada	c	a	c	a	a	Yes		Yes	c
2505	Chodyam	c	Yes	c	Yes	b	Yes		Yes	c
2506	Kothamallempeta	c	Yes	c	Yes	b	Yes		Yes	c
2507	Lingamdora Palem	c	a	c	a	a	Yes		Yes	c
2508	Golugonda	c	Yes	c	Yes	Yes	Yes	Yes	Yes	c
2509	Kothapalem	c	Yes	c	b	b	b		b	c
2510	Darapalem									
2511	Pathamallempeta	c	b	c	Yes	b	Yes	Yes	Yes	c
2512	Nagannadorapalem	c	Yes	c	a	c	a		c	c
2513	Pappusettipalem	c	a	c	a	c	Yes		Yes	c
2514	Yarravaram	c	b	c	b	b	b		Yes	c
2515	Nallanki	c	a	c	Yes	c	c	Yes	Yes	c
2516	Pallapu Nagannadora Palem	c	b	c	Yes	c	c	Yes	Yes	c
2517	Seethakandi	c	a	c	Yes	c	c		c	c
2518	Mungerlapalem	c	a	c	Yes	b	b		b	c
2519	Komira	c	Yes	c	Yes	Yes	Yes	Yes	Yes	c
2520	Pakalapadu	c	a	c	b	b	Yes		Yes	c

**Census of India 2011- Village Directory
Amenities and Land use (As on 2009)**

Name of District : Visakhapatnam

Location Code No.: 544

Name of Mandal Parishad : Golugonda

Location Code No.: 0528

Village connected to highways,village roads, banks & credit societies (If amenities available code -Yes is given, If not available within the village , the distance range code viz; a for < 5 Kms, b for 5-10 Kms and c for 10+ kms of nearest place where facility is available is given).												Name of Village	Sl. No.
Connected to national highway(NH)	Connected to state highway(SH)	Connected to major district road (MDR)	Connected to others district road	Pucca roads	Kutchcha roads	Water bounded macadam(WBM) roads	Navigable waterway (river/canal)(NW)	Footpaths (FP)	Commercial & Co-operative Banks	ATM	Agricultural Credit Societies		
68	69	70	71	72	73	74	75	76	77	78	79	2	1
c	Yes	c	Yes	Yes	Yes	c		Yes	c	c	c	Cheedikada	2499
c	a	c	a	a	Yes	b		Yes	c	c	c	Kumarapuram	2500
c	Yes	c	Yes	Yes	Yes	c		Yes	a	c	c	Konkasingi	2501
c	Yes	b	Yes	Yes	Yes	Yes		Yes	Yes	c	b	Agency Laxmipuram	2502
c	Yes	b	Yes	Yes	Yes	c		Yes	b	c	c	Krishnadevipeta	2503
c	Yes	b	Yes	a	Yes	b		Yes	b	c	b	Thallacheedikada	2504
c	a	Yes	Yes	Yes	Yes	b		Yes	Yes	c	a	Chodyam	2505
c	Yes	a	Yes	Yes	Yes	Yes		Yes	Yes	c	a	Kothamallempeta	2506
c	a	a	Yes	Yes	Yes	b		Yes	b	c	b	Lingamdora Palem	2507
c	Yes	Yes	Yes	Yes	Yes	Yes		Yes	Yes	c	Yes	Golugonda	2508
c	a	a	a	b	Yes	b		Yes	b	c	b	Kothapalem	2509
												Darapalem	2510
c	a	b	a	Yes	Yes	b		Yes	b	c	b	Pathamallempeta	2511
c	Yes	b	Yes	b	Yes	b		Yes	a	c	a	Nagannadorapalem	2512
c	a	b	Yes	Yes	Yes	c		Yes	a	c	a	Pappusettipalem	2513
c	Yes	c	Yes	Yes	Yes	c		Yes	a	b	b	Yarravaram	2514
c	a	c	Yes	a	Yes	b		Yes	b	c	b	Nallanki	2515
c	b	c	Yes	b	Yes	b		Yes	b	c	c	Pallapu Nagannadora Palem	2516
c	c	c	a	b	Yes	Yes		Yes	c	c	c	Seethakandi	2517
c	b	c	Yes	Yes	Yes	Yes		Yes	b	b	c	Mungerlapalem	2518
c	b	c	Yes	Yes	Yes	Yes		Yes	b	b	c	Komira	2519
c	b	c	Yes	Yes	Yes	Yes		Yes	c	b	c	Pakalapadu	2520

**Census of India 2011- Village Directory
Amenities and Land use (As on 2009)**

Name of District : Visakhapatnam

Location Code No.: 544

Name of Mandal Parishad : Golugonda

Location Code No.: 0528

Sl. No.	Name of Village	Availability of miscellaneous facilities (If amenities available code -Yes is given, If not available within the village, the distance range code viz; a for < 5 Kms, b for 5-10 Kms and c for 10+ kms of nearest place where facility is available is given).										
		Self-Help Group (SHG)	Public distribution system (PDS) shop	Mandis / Regular market	Weekly Haat	Agricultural marketing society	Integrated Child Development Scheme (Nutritional Centres)	Anganwadi Centre (Nutritional Centres)	Others (Nutritional Centres)	ASHA (Accredited Social Health Activist)	Community centre with/without TV	
1	2	80	81	82	83	84	85	86	87	88	89	
2499	Cheedikada	Yes	Yes	Yes	a	c	Yes	Yes	Yes	a	c	
2500	Kumarapuram	Yes	a	a	a	c	Yes	Yes	Yes	a	c	
2501	Konkasingi	Yes	Yes	a	a	c	Yes	Yes	Yes	Yes	a	
2502	Agency Laxmipuram	Yes	Yes	Yes	Yes	c	Yes	Yes	Yes	b	c	
2503	Krishnadevipeta	Yes	Yes	a	a	c	Yes	Yes	Yes	a	c	
2504	Thallacheedikada	Yes	Yes	b	b	c	Yes	Yes	Yes	Yes	b	
2505	Chodyam	Yes	Yes	Yes	b	c	Yes	Yes	Yes	Yes	Yes	
2506	Kothamallempeta	Yes	c	c	a	c	Yes	Yes	Yes	Yes	a	
2507	Lingamdora Palem	Yes	a	b	b	c	Yes	Yes	Yes	Yes	b	
2508	Golugonda	Yes	Yes	Yes	Yes	c	Yes	Yes	Yes	Yes	Yes	
2509	Kothapalem	Yes	b	b	b	c	Yes	Yes	Yes	b	b	
2510	Darapalem											
2511	Pathamallempeta	Yes	Yes	b	b	c	Yes	Yes	Yes	b	b	
2512	Nagannadorapalem	Yes	Yes	a	a	c	Yes	Yes	Yes	c	a	
2513	Pappusettipalem	Yes	Yes	a	a	c	Yes	Yes	Yes	a	a	
2514	Yarravaram	Yes	Yes	b	b	b	Yes	Yes	Yes	Yes	b	
2515	Nallanki	Yes	Yes	c	c	c	Yes	Yes	Yes	Yes	b	
2516	Pallapu Nagannadora Palem	Yes	Yes	c	c	b	Yes	Yes	Yes	Yes	b	
2517	Seethakandi	Yes	c	c	c	c	Yes	Yes	Yes	Yes	a	
2518	Mungerlapalem	Yes	c	b	b	b	Yes	Yes	Yes	Yes	a	
2519	Komira	Yes	Yes	b	b	b	Yes	Yes	Yes	Yes	Yes	
2520	Pakalapadu	Yes	Yes	a	a	b	Yes	Yes	Yes	Yes	b	

**Census of India 2011- Village Directory
Amenities and Land use (As on 2009)**

Name of District : Visakhapatnam

Location Code No.: 544

Name of Mandal Parishad : Golugonda

Location Code No.: 0528

Availability of miscellaneous facilities (If amenities available code -Yes is given, If not available within the village, the distance range code viz; a for < 5 Kms, b for 5-10 Kms and c for 10+ kms of nearest place where facility is available is given).									Availability of electricity (Yes/No)				Nearest Town		Name of Village	Sl. No.
Sports Field,	Sports Club / Recreation Centre	Cinema / Video Hall	Public Library	Public Reading Room	Newspaper Supply	Assembly Polling station	Birth & Death Registration Office	Power Supply for Domestic Use (ED)	Power Supply for Agricultural Use (EAG)	Power Supply for Commercial Use (EC)	Power Supply for All Uses (EA)	Name	Distance range code i.e. a for <5 Kms, b for 5-10 Kms and c for 10+ kms			
90	91	92	93	94	95	96	97	98	99	100	101	102	103	2	1	
c	c	c	a	a	Yes	Yes	Yes	Yes	Yes	Yes	Yes	Visakhapatnam	c	Cheedikada	2499	
c	c	c	a	a	Yes	c	c	Yes	Yes	Yes	Yes	Visakhapatnam	c	Kumarapuram	2500	
c	c	c	c	c	Yes	Yes	Yes	Yes	Yes	Yes	Yes	Visakhapatnam	c	Konkasingi	2501	
c	c	c	c	c	Yes	Yes	Yes	Yes	Yes	Yes	Yes	Visakhapatnam	c	Agency Laxmipuram	2502	
c	c	c	c	c	Yes	Yes	Yes	Yes	Yes	Yes	Yes	Visakhapatnam	c	Krishnadevipeta	2503	
c	c	c	c	c	Yes	b	b	Yes	Yes	Yes	Yes	Visakhapatnam	c	Thallacheedikada	2504	
c	c	c	b	c	Yes	Yes	Yes	Yes	Yes	Yes	Yes	Visakhapatnam	c	Chodyam	2505	
c	c	c	a	a	Yes	Yes	Yes	Yes	Yes	Yes	Yes	Visakhapatnam	c	Kothamallemmeta	2506	
c	c	c	b	c	Yes	Yes	Yes	Yes	Yes	Yes	Yes	Visakhapatnam	c	Lingamdora Palem	2507	
c	c	Yes	Yes	Yes	Yes	Yes	Yes	Yes	Yes	Yes	Yes	Visakhapatnam	c	Golugonda	2508	
c	c	c	b	c	Yes	b	b	Yes	Yes	Yes	Yes	Visakhapatnam	c	Kothapalem	2509	
												Visakhapatnam	c	Darapalem	2510	
c	c	c	b	c	Yes	Yes	Yes	Yes	Yes	Yes	Yes	Visakhapatnam	c	Pathamallemmeta	2511	
c	c	c	a	c	Yes	Yes	a	Yes	Yes	Yes	Yes	Visakhapatnam	c	Nagannadorapalem	2512	
c	c	c	a	c	Yes	Yes	Yes	Yes	Yes	Yes	Yes	Visakhapatnam	c	Pappusettipalem	2513	
b	c	b	b	b	Yes	Yes	Yes	Yes	Yes	Yes	Yes	Visakhapatnam	c	Yarravaram	2514	
c	c	c	c	c	Yes	b	b	Yes	Yes	Yes	Yes	Tuni	c	Nallanki	2515	
c	c	c	c	c	Yes	Yes	c	Yes	Yes	Yes	Yes	Tuni	c	Pallapu Nagannadora Palem	2516	
c	c	c	c	c	Yes	b	c	Yes	Yes	Yes	Yes	Tuni	c	Seethakandi	2517	
b	c	b	b	b	Yes	Yes	Yes	Yes	Yes	Yes	Yes	Tuni	c	Mungerlapalem	2518	
b	c	b	b	b	Yes	Yes	Yes	Yes	Yes	Yes	Yes	Tuni	c	Komira	2519	
b	c	b	b	b	Yes	Yes	Yes	Yes	Yes	Yes	Yes	Tuni	c	Pakalapadu	2520	

**Census of India 2011- Village Directory
Amenities and Land use (As on 2009)**

Name of District : Visakhapatnam

Location Code No.: 544

Name of Mandal Parishad : Golugonda

Location Code No.: 0528

Sl. No.	Name of Village	Land Use										
		Area under different types of land use (in hectares rounded up to one decimal place)										
		Forests	Area under Non-agricultural Uses	Barren and Un-cultivable land	Permanent Pastures and Other Grazing Lands	Land Under Miscellaneous Tree Crops etc.	Culturable Waste Land	Fallow lands other than current fallows	Current Fallows	Net Area Sown	Total Irrigated Land Area	Total Un-irrigated Land Area
1	2	104	105	106	107	108	109	110	111	112	113	114
2499	Cheedikada	0	0	91.2	0	0	0	0	0	635.8	136.7	499.1
2500	Kumarapuram	0	77	0	0	0	0	0	0	274	175	99
2501	Konkasingi	96	58.2	0	0	0	0	0	0	345.8	211.8	134
2502	Agency Laxmipuram	0	104.4	0	0	0	0	0	0	320.6	146.1	174.5
2503	Krishnadevipeta	0	45.1	0	0	0	0	4.7	0	247.2	147	104.9
2504	Thallacheedikada	0	6	0	0	0	0	0	0	100	26	74
2505	Chodyam	177.6	19.3	0	0	0	0	0	0	460.1	338.1	122
2506	Kothamallempeta	0	265	0	0	0	0	0	0	632	307	325
2507	Lingamdora Palem	0	16	0	0	0	0	0	0	233	29	204
2508	Golugonda	0	345.1	0	0	0	0	0	0	238.9	86.9	152
2509	Kothapalem	0	0	1.2	0	0	0	0	0	10.8	6.8	4
2510	Darapalem	0	1.2	0	0	0	0	0	0	73.8	69.8	4
2511	Pathamallempeta	0	35.7	33.5	40.2	8.1	0	0	223.8	1012.8	396.6	840
2512	Nagannadorapalem	34	0	0	0	0	0	0	0	91	66.1	24.9
2513	Pappusettipalem	37.3	37	0	0	0	0	0	0	241.7	82.1	159.6
2514	Yarravaram	0	36.1	0	0	0	0	0	0	154.9	26.8	128.1
2515	Nallanki	0	0	73.7	0	0	0	0	0	186.3	42.3	144
2516	Pallapu Nagannadora Palem	0	92.3	0	0	0	0	0	0	188.7	39.7	149
2517	Seethakandi	8.1	63	0	0	0	0	0	0	195.9	97	98.9
2518	Mungerlapalem	1	11	57.3	42.2	0	0	0	0	447.5	241.5	206
2519	Komira	0	0	130.4	0	0	70	0	0	491.6	391.6	100
2520	Pakalapadu	0	86.1	0	0	0	0	0	0	491.9	133.9	358

**Census of India 2011- Village Directory
Amenities and Land use (As on 2009)**

Name of District : Visakhapatnam

Location Code No.: 544

Name of Mandal Parishad : Golugonda

Location Code No.: 0528

Land Use					Name of three most important commodities manufactured			Name of Village	Sl. No.
Area irrigated by source (in hectare).					First	Second	Third		
Canals (C)	Wells/Tube-wells(W/TW)	Tanks/Lakes(T/L)	Water Falls(WF)	Others(O)	120	121	122	2	1
115	116	117	118	119	120	121	122	2	1
16.4	23.3	89.5	0	7.5				Cheedikada	2499
108	0	67	0	0				Kumarapuram	2500
13.6	68.1	30.1	0	100				Konkasingi	2501
65.3	14	66.8	0	0				Agency Laxmipuram	2502
24.3	12	110.7	0	0				Krishnadevipeta	2503
3.6	7.2	10.8	0	4.4				Thallacheedikada	2504
9.1	17.9	241.5	69.6	0				Chodyam	2505
109.5	77.5	104	0	16				Kothamallempeta	2506
0	9.2	19.8	0	0				Lingamdora Palem	2507
33.1	9	17.9	26.9	0				Golugonda	2508
2	0	4.8	0	0				Kothapalem	2509
42	4.8	6.8	0	16.2				Darapalem	2510
333	40.5	23.1	0	0				Pathamallempeta	2511
2.5	20.1	17.6	0	25.9				Nagannadorapalem	2512
18.5	2.6	21.1	0	39.9				Pappusettipalem	2513
0	16.8	10	0	0				Yarravaram	2514
0	6.8	35.5	0	0				Nallanki	2515
3.4	8	28.3	0	0				Pallapu Nagannadora Palem	2516
71.8	0	7	18.2	0				Seethakandi	2517
5.4	35.6	150	0	50.5				Mungerlapalem	2518
8	142	241.6	0	0				Komira	2519
41.1	12.1	77.9	0	2.8				Pakalapadu	2520

**Census of India 2011- Village Directory
Amenities and Land use (As on 2009)**

Name of District : Visakhapatnam

Location Code No.: 544

Name of Mandal Parishad : Golugonda

Location Code No.: 0528

Sl. No.	Name of Village	Location code no.	Total area of the village (in hectares rounded up to one decimal place)	Total population (2011 census)	Number of households (2011 census)	Number of educational amenities available (If not available within the village, the distance range code viz; a for < 5 Kms, b for 5-10 Kms and c for 10+ kms of nearest place where facility is available is given).										
						Pre-Primary school (PP)	Primary school (P)	Middle school (M)	Secondary School (S)	Senior Secondary school (SS)	Degree college of arts science & commerce (ASC)	Engineering college(EC)	Medical college (MC)	Management institute (MI)	Polytechnic (Pt)	
1	2	3	4	5	6	7	8	9	10	11	12	13	14	15	16	
2521	Polavaram	585775	129	505	131	b	2	1	b	b	a	c	c	c	b	
2522	Cheedigummala	585776	249	2851	758	b	1	1	b	b	b	c	c	c	b	
2523	Yarakampeta	585777	318	755	190	c	1	b	b	c	c	c	c	c	c	
2524	Gundupala	585778	462	3538	929	c	2	1	b	b	c	c	c	c	b	
2525	Kotha Yellavaram	585779	657	2549	708	c	3	1	1	b	b	c	c	c	b	
2526	Karaka	585780	215	464	130	b	1	c	c	c	c	c	c	c	c	
2527	Jammadevipeta	585781	210	587	181	b	2	a	b	c	c	c	c	c	c	
2528	Ammapeta	585782	333	961	267	b	1	b	b	c	c	c	c	c	c	
2529	Gadampalem	585783	686	870	272	a	3	a	c	b	c	c	c	c	c	
2530	Gopalapatnam	585784	67	0	0											
2531	Pogachetlapalem	585785	322	128	45	c	1	a	c	c	c	c	c	c	c	
2532	Vadaparthi	585786	350	289	79	c	1	b	c	c	c	c	c	c	c	
2533	Jammavaram	585787	300	400	121	c	2	b	c	c	c	c	c	c	c	
2534	Kasimi	585788	209	415	118	c	2	c	c	c	c	c	c	c	c	
Total			14010	52852	14298	2	69	19	8	2	0	0	0	0	0	

**Census of India 2011- Village Directory
Amenities and Land use (As on 2009)**

Name of District : Visakhapatnam

Location Code No.: 544

Name of Mandal Parishad : Golugonda

Location Code No.: 0528

Number of educational amenities available (If not available within the village, the distance range code viz; a for <5 Kms, b for 5-10 Kms and c for 10+ kms of nearest place where facility is available is given).				Number of Medical Amenities available. (If not available within the village, the distance range code viz; a for < 5 Kms, b for 5-10 Kms and c for 10+ kms of nearest place where facility is available is given).										Name of Village	Sl. No.	
Vocational training school /ITI	Non-formal training centre (NFTC)	Special school for disabled (SSD)	Others (specify)	Community health centre (CHC)	Primary health centre (PHC)	Primary health sub centre (PHS)	Maternity and child welfare centre (MCW)	T. B. clinic (TBC)	Hospital-allopathic (HA)	Hospital-alternative medicine (HO)	Dispensary (D)	Veterinary hospital (VH)	Mobile health clinic (MHC)			Family welfare centre (FWC)
17	18	19	20	21	22	23	24	25	26	27	28	29	30	31	2	1
b	c	c		b	b	b	c	c	c	c	c	b	1	c	Polavaram	2521
b	c	c		b	1	1	c	c	c	c	c	b	b	c	Cheedigumala	2522
c	c	c		c	c	c	c	c	c	c	c	c	1	c	Yarakampeta	2523
b	c	c		c	c	1	c	c	c	c	c	c	c	c	Gundupala	2524
b	c	c		b	1	b	c	c	c	c	c	c	b	c	Kotha Yellavaram	2525
c	c	c		c	c	c	c	c	c	c	c	c	1	c	Karaka	2526
c	c	c		c	a	a	c	c	c	c	c	c	1	c	Jammadevipeta	2527
c	c	c		c	b	1	c	c	c	c	c	c	b	c	Ammapeta	2528
c	c	c		c	b	1	c	c	c	c	c	c	c	c	Gadampalem	2529
															Gopalapatnam	2530
c	c	c		c	a	a	c	c	c	c	c	c	1	c	Pogachetlapalem	2531
c	c	c		c	c	c	c	c	c	c	c	c	1	c	Vadaparathi	2532
c	c	c		c	c	c	c	c	c	c	c	c	1	c	Jammavaram	2533
c	c	c		c	c	c	c	c	c	c	c	c	1	c	Kasimi	2534
0	0	0	0	0	8	10	0	0	0	0	1	2	21	0		

**Census of India 2011- Village Directory
Amenities and Land use (As on 2009)**

Name of District : Visakhapatnam

Location Code No.: 544

Name of Mandal Parishad : Golugonda

Location Code No.: 0528

Sl. No.	Name of Village	Number of Non-Government Medical Amenities available.							Availability of drinking water - Yes / No								
		Charitable non Govt. hospital/Nursing home.	Medical practitioner with MBBS Degree	Medical practitioner with other degree	Medical practitioner with no degree	Traditional practitioner and faith healer	Medicine Shop	Others	Tap water (Treated/Untreated)	Well water (Covered / Uncovered well)	Hand Pump	Tube wells / Bore well	Spring	River / Canal	Tank / Pond / Lake	Others	
1	2	32	33	34	35	36	37	38	39	40	41	42	43	44	45	46	
2521	Polavaram	0	0	0	0	0	0	0	Yes	Yes	Yes	No	No	No	No	No	
2522	Cheedigummla	0	0	0	0	0	0	0	Yes	Yes	Yes	No	No	No	No	No	
2523	Yarakampeta	0	0	0	0	0	0	0	Yes	Yes	Yes	No	No	No	No	No	
2524	Gundupala	0	2	2	2	0	2	0	Yes	No	Yes	No	No	Yes	Yes	No	
2525	Kotha Yellavaram	0	0	0	0	0	0	0	Yes	No	Yes	Yes	No	No	No	No	
2526	Karaka	0	0	0	0	0	0	0	Yes	No	Yes	Yes	No	No	No	No	
2527	Jammadevipeta	0	0	0	0	0	0	0	Yes	Yes	Yes	No	No	No	No	No	
2528	Ammapeta	0	0	0	0	0	0	0	Yes	No	Yes	No	No	No	Yes	No	
2529	Gadampalem	0	0	0	0	0	0	0	Yes	No	Yes	No	No	Yes	No	No	
2530	Gopalapatnam																
2531	Pogachetlapalem	0	0	0	0	0	0	0	Yes	Yes	Yes	No	No	No	No	No	
2532	Vadaparthi	0	0	0	0	0	0	0	Yes	No	Yes	No	No	No	Yes	No	
2533	Jammavaram	0	0	0	0	0	0	0	Yes	No	Yes	No	No	No	No	No	
2534	Kasimi	0	0	0	0	0	0	0	No	Yes	Yes	Yes	No	No	No	No	
Total		0	4	4	8	0	10	0	29	20	33	4	0	3	5	0	

**Census of India 2011- Village Directory
Amenities and Land use (As on 2009)**

Name of District : Visakhapatnam

Location Code No.: 544

Name of Mandal Parishad : Golugonda

Location Code No.: 0528

Availability of toilet & others Yes / No				Communication and transport facilities (If amenities available code -Yes is given except for Village Pin Code ,If not available within the village , the distance range code viz; a for < 5 Kms, b for 5-10 Kms and c for 10+ kms of nearest place where facility is available is given).									Name of Village	Sl. No.
Community toilet including bath.	Community toilet excluding bath.	Rural sanitary mart or sanitary hardware outlet available near the village.	Community bio- gas or recycle of waste for productive use.	Post office(PO)	Sub post office (SPO)	Post & Telegraph office (P&TO)	Village Pin Code	Telephones (Land lines)	Public call office (PCO)	Mobile phone coverage	Internet cafes/ Common service centre (CSC)			
47	48	49	50	51	52	53	54	55	56	57	58	2	1	
No	No	No	No	b	b	b	531116	b	b	Yes	c	Polavaram	2521	
No	No	No	No	b	Yes	b	531116	b	b	Yes	c	Cheedigumala	2522	
No	No	No	No	c	b	b	531116	Yes	b	Yes	c	Yarakampeta	2523	
No	No	No	No	c	Yes	b	531116	Yes	b	Yes	c	Gundupala	2524	
No	No	No	No	c	b	c	531116	Yes	Yes	Yes	c	Kotha Yellavaram	2525	
No	No	No	No	c	a	c	531116	Yes	Yes	Yes	c	Karaka	2526	
No	No	No	No	b	a	c	531116	a	a	a	c	Jammadevipeta	2527	
No	No	No	No	b	b	c	531084	Yes	b	Yes	c	Ammapeta	2528	
No	No	No	No	b	b	c	531084	Yes	a	Yes	c	Gadampalem	2529	
												Gopalapatnam	2530	
No	No	No	No	a	c	c	531084	a	a	a	c	Pogachetlapalem	2531	
No	No	No	No	c	c	c	531116	c	c	Yes	c	Vadaparthi	2532	
No	No	No	No	c	c	c	531116	c	c	Yes	c	Jammavaram	2533	
No	No	No	No	c	c	c	531116	c	c	Yes	c	Kasimi	2534	
0	0	0	1	2	10	1		21	13	30	0			

**Census of India 2011- Village Directory
Amenities and Land use (As on 2009)**

Name of District : Visakhapatnam

Location Code No.: 544

Name of Mandal Parishad : Golugonda

Location Code No.: 0528

Sl. No.	Name of Village	Communication and transport facilities (If amenities available code -Yes is given except for Village Pin Code, If not available within the village, the distance range code viz; a for < 5 Kms, b for 5-10 Kms and c for 10+ kms of nearest place where facility is available is given).								
		Private courier facility	Bus service (Public & Private)	Railway stations	Auto/Modified Autos	Taxis and Vans	Tractors	Cycle-pulled rickshaws(Manual & Machine driven)	Carts driven by animals	Sea /River ferry service
1	2	59	60	61	62	63	64	65	66	67
2521	Polavaram	c	b	c	b	b	b		b	c
2522	Cheedigumala	c	b	c	b	b	b		Yes	c
2523	Yarakampeta	c	a	c	c	c	c		b	c
2524	Gundupala	c	a	c	Yes	b	Yes	Yes	Yes	c
2525	Kotha Yellavaram	c	b	c	Yes	b	Yes		Yes	c
2526	Karaka	c	b	c	Yes	b	b		b	c
2527	Jammadevipeta	c	c	c	a	c	a		a	c
2528	Ammapeta	c	a	c	c	c	Yes		Yes	c
2529	Gadampalem	c	a	c	a	c	Yes		Yes	c
2530	Gopalapatnam									
2531	Pogachetlapalem	c	c	c	a	c	a		Yes	c
2532	Vadaparthi	c	c	c	Yes	c	Yes		b	c
2533	Jammavaram	c	c	c	Yes	c	c	Yes	Yes	c
2534	Kasimi	c	c	c	Yes	c	c	Yes	b	c
Total		0	8	0	17	3	16	9	24	0

**Census of India 2011- Village Directory
Amenities and Land use (As on 2009)**

Name of District : Visakhapatnam

Location Code No.: 544

Name of Mandal Parishad : Golugonda

Location Code No.: 0528

Village connected to highways,village roads, banks & credit societies (If amenities available code -Yes is given, If not available within the village , the distance range code viz; a for < 5 Kms, b for 5-10 Kms and c for 10+ kms of nearest place where facility is available is given).												Name of Village	Sl. No.
Connected to national highway(NH)	Connected to state highway(SH)	Connected to major district road (MDR)	Connected to others district road	Pucca roads	Kutchcha roads	Water bounded macadam(WBM) roads	Navigable waterway (river/canal)(NW)	Footpaths (FP)	Commercial & Co-operative Banks	ATM	Agricultural Credit Societies		
68	69	70	71	72	73	74	75	76	77	78	79	2	1
c	a	c	Yes	Yes	Yes	b		Yes	b	b	b	Polavaram	2521
c	Yes	c	Yes	Yes	Yes	Yes		Yes	Yes	b	b	Cheedigummala	2522
c	a	c	Yes	Yes	Yes	b		Yes	c	b	c	Yarakampeta	2523
c	a	c	Yes	Yes	Yes	Yes		Yes	c	b	c	Gundupala	2524
c	b	c	Yes	Yes	Yes	Yes		Yes	c	c	c	Kotha Yellavaram	2525
c	b	c	a	b	Yes	b		Yes	c	c	c	Karaka	2526
c	b	c	Yes	Yes	Yes	b		Yes	a	c	b	Jammadevipeta	2527
c	c	c	Yes	Yes	Yes	b		Yes	b	c	b	Ammapeta	2528
c	c	c	Yes	Yes	Yes	b		Yes	b	c	b	Gadampalem	2529
												Gopalapatnam	2530
c	c	c	Yes	b	Yes	b		Yes	a	c	a	Pogachetlapalem	2531
c	c	c	Yes	a	Yes	b		Yes	c	c	c	Vadaparathi	2532
c	c	c	Yes	a	Yes	b		Yes	c	c	c	Jammavaram	2533
c	c	b	Yes	b	Yes	b		Yes	c	c	c	Kasimi	2534
0	10	2	29	22	34	10	0	34	5	0	1		

**Census of India 2011- Village Directory
Amenities and Land use (As on 2009)**

Name of District : Visakhapatnam

Location Code No.: 544

Name of Mandal Parishad : Golugonda

Location Code No.: 0528

Sl. No.	Name of Village	Availability of miscellaneous facilities (If amenities available code -Yes is given, If not available within the village, the distance range code viz; a for < 5 Kms, b for 5-10 Kms and c for 10+ kms of nearest place where facility is available is given).									
		Self-Help Group (SHG)	Public distribution system (PDS) shop	Mandis / Regular market	Weekly Haat	Agricultural marketing society	Integrated Child Development Scheme (Nutritional Centres)	Anganwadi Centre (Nutritional Centres)	Others (Nutritional Centres)	ASHA (Accredited Social Health Activist)	Community centre with/without TV
1	2	80	81	82	83	84	85	86	87	88	89
2521	Polavaram	Yes	Yes	b	b	b	Yes	Yes	Yes	Yes	b
2522	Cheedigummala	Yes	Yes	b	b	b	Yes	Yes	Yes	Yes	b
2523	Yarakampeta	Yes	b	b	c	c	Yes	Yes	Yes	b	c
2524	Gundupala	Yes	Yes	b	b	b	Yes	Yes	Yes	b	b
2525	Kotha Yellavaram	Yes	Yes	c	c	c	Yes	Yes	Yes	Yes	b
2526	Karaka	Yes	a	c	c	c	Yes	Yes	Yes	c	c
2527	Jammadevipeta	Yes	Yes	a	c	c	Yes	Yes	Yes	c	c
2528	Ammapeta	Yes	Yes	b	b	c	Yes	Yes	Yes	Yes	c
2529	Gadampalem	Yes	Yes	b	b	c	Yes	Yes	Yes	Yes	Yes
2530	Gopalapatnam										
2531	Pogachetlapalem	Yes	Yes	a	a	c	Yes	Yes	Yes	c	c
2532	Vadaparthi	Yes	c	b	c	c	Yes	Yes	Yes	c	c
2533	Jammavaram	Yes	b	c	c	c	Yes	Yes	Yes	c	c
2534	Kasimi	Yes	Yes	c	c	c	Yes	Yes	Yes	Yes	c
Total		34	24	4	2	0	34	34	34	19	4

**Census of India 2011- Village Directory
Amenities and Land use (As on 2009)**

Name of District : Visakhapatnam

Location Code No.: 544

Name of Mandal Parishad : Golugonda

Location Code No.: 0528

Availability of miscellaneous facilities (If amenities available code -Yes is given, If not available within the village, the distance range code viz; a for < 5 Kms, b for 5-10 Kms and c for 10+ kms of nearest place where facility is available is given).								Availability of electricity (Yes/No)				Nearest Town		Name of Village	Sl. No.
Sports Field,	Sports Club / Recreation Centre	Cinema / Video Hall	Public Library	Public Reading Room	Newspaper Supply	Assembly Polling station	Birth & Death Registration Office	Power Supply for Domestic Use (ED)	Power Supply for Agricultural Use (EAG)	Power Supply for Commercial Use (EC)	Power Supply for All Uses (EA)	Name	Distance range code i.e. a for <5 Kms, b for 5-10 Kms and c for 10+ kms		
90	91	92	93	94	95	96	97	98	99	100	101	102	103	2	1
b	c	b	b	b	Yes	Yes	Yes	Yes	Yes	Yes	Yes	Tuni	c	Polavaram	2521
c	c	b	b	b	Yes	Yes	Yes	Yes	Yes	Yes	Yes	Tuni	c	Cheedigumala	2522
c	c	c	c	c	Yes	a	a	Yes	Yes	Yes	Yes	Tuni	c	Yarakampeta	2523
b	c	b	b	b	Yes	Yes	Yes	Yes	Yes	Yes	Yes	Tuni	c	Gundupala	2524
b	c	b	b	b	Yes	Yes	Yes	Yes	Yes	Yes	Yes	Tuni	c	Kotha Yellavaram	2525
c	c	c	c	c	Yes	Yes	Yes	Yes	Yes	Yes	Yes	Tuni	c	Karaka	2526
c	c	a	c	Yes	Yes	Yes	Yes	Yes	Yes	Yes	Yes	Tuni	c	Jammadevipeta	2527
c	c	c	c	c	Yes	Yes	Yes	Yes	Yes	Yes	Yes	Tuni	c	Ammapeta	2528
c	c	c	c	c	Yes	Yes	Yes	Yes	Yes	Yes	Yes	Tuni	c	Gadampalem	2529
														Gopalapatnam	2530
c	c	c	a	c	Yes	a	a	Yes	Yes	Yes	Yes	Tuni	c	Pogachetlapalem	2531
c	c	c	c	c	Yes	b	c	Yes	Yes	Yes	Yes	Tuni	c	Vadaparthi	2532
c	c	c	c	c	Yes	Yes	c	Yes	Yes	Yes	Yes	Tuni	c	Jammavaram	2533
c	c	c	c	c	Yes	Yes	Yes	Yes	Yes	Yes	Yes	Tuni	c	Kasimi	2534
0	0	1	1	2	34	26	23	34	34	34	34		0		

**Census of India 2011- Village Directory
Amenities and Land use (As on 2009)**

Name of District : Visakhapatnam

Location Code No.: 544

Name of Mandal Parishad : Golugonda

Location Code No.: 0528

Sl. No.	Name of Village	Land Use										
		Area under different types of land use (in hectares rounded up to one decimal place)										
		Forests	Area under Non-agricultural Uses	Barren and Un-cultivable land	Permanent Pastures and Other Grazing Lands	Land Under Miscellaneous Tree Crops etc.	Culturable Waste Land	Fallow lands other than current fallows	Current Fallows	Net Area Sown	Total Irrigated Land Area	Total Un-irrigated Land Area
1	2	104	105	106	107	108	109	110	111	112	113	114
2521	Polavaram	0	0	10.3	0	0	0	0	0	118.7	46.7	72
2522	Cheedigummala	0	31.5	0	0	0	0	0	0	217.5	67.5	150
2523	Yarakampeta	0	75	60	0	0	18	25	75	65	65	100
2524	Gundupala	0	65.8	0	0	0	0	0	0	396.2	209.2	187
2525	Kotha Yellavaram	0	86	0	0	0	0	0	0	571	194	377
2526	Karaka	69.9	0	0	0	0	0	0	0	145.1	81.6	63.5
2527	Jammadevipeta	110.5	0	0	0	0	0	0	0	99.5	99.5	0
2528	Ammapeta	22.5	102.2	0	0	0	0	0	0	208.3	147.3	61
2529	Gadampalem	81.1	345.2	0	0	0	0	0	0	259.7	217.7	42
2530	Gopalapatnam	0	67	0	0	0	0	0	0	0	0	0
2531	Pogachetlapalem	102	32.5	0	0	0	0	0	0	187.5	11.5	176
2532	Vadaparthi	0	16.3	0	0	0	0	0	0	333.7	81.7	252
2533	Jammavaram	0	16.3	0	0	0	0	0	0	283.7	31.7	252
2534	Kasimi	0	51.2	0	0	0	0	0	0	157.8	38.8	119
Total		740	2187.5	457.6	82.4	8.1	88	29.7	298.8	10118	4490	5956.5

**Census of India 2011- Village Directory
Amenities and Land use (As on 2009)**

Name of District : Visakhapatnam

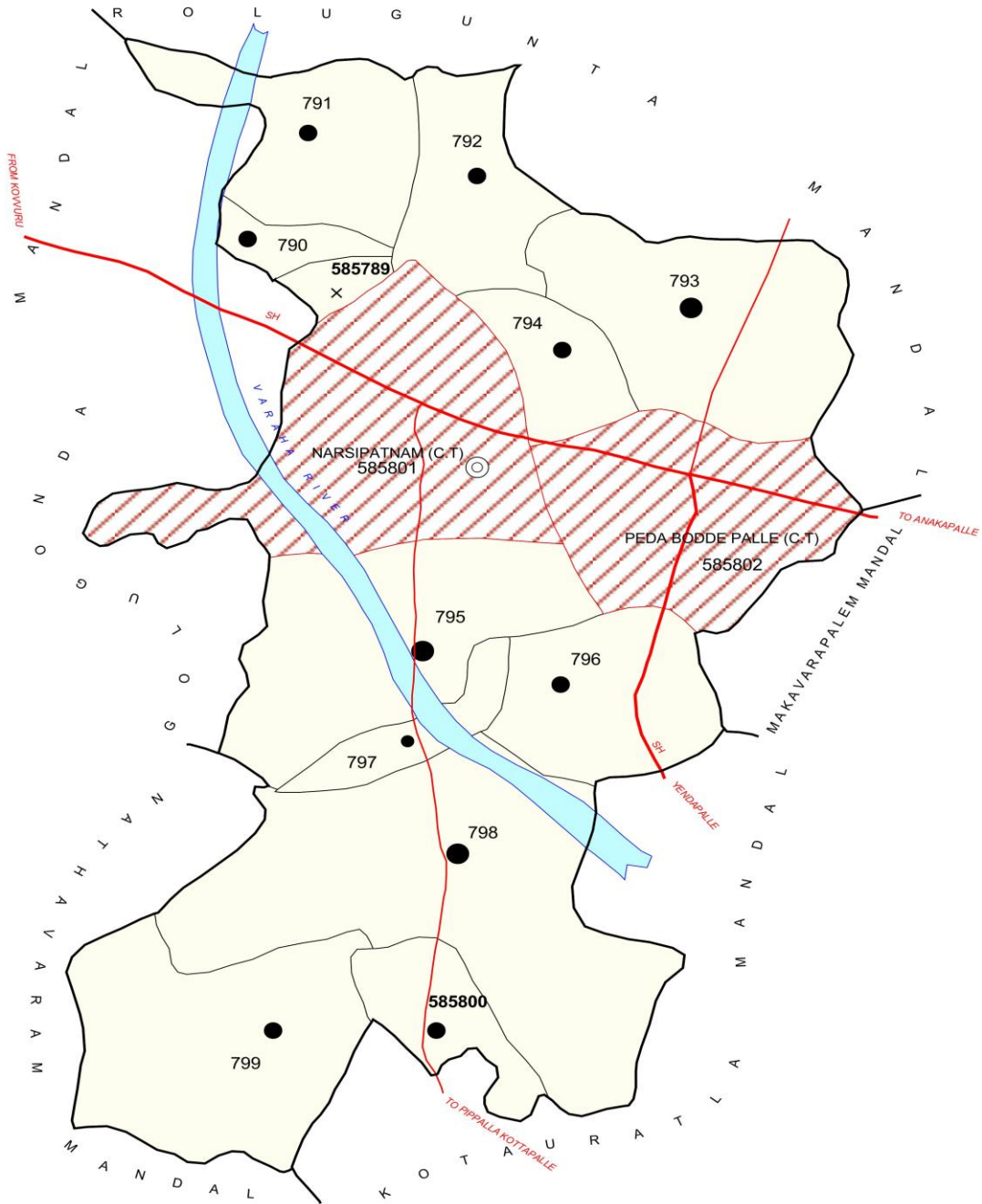
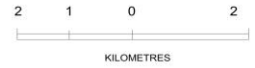
Location Code No.: 544

Name of Mandal Parishad : Golugonda

Location Code No.: 0528

Land Use					Name of three most important commodities manufactured			Name of Village	Sl. No.
Area irrigated by source (in hectare).					First	Second	Third		
Canals (C)	Wells/Tube-wells(W/TW)	Tanks/Lakes(T/L)	Water Falls(WF)	Others(O)					
115	116	117	118	119	120	121	122	2	1
23.3	2.2	21.2	0	0				Polavaram	2521
10.9	13	43.6	0	0				Cheedigummala	2522
1.9	10	53.1	0	0				Yarakampeta	2523
117	9.4	82.8	0	0				Gundupala	2524
78.7	27.3	88	0	0				Kotha Yellavaram	2525
40	9.7	9.7	0	22.2				Karaka	2526
60.4	34.4	4.7	0	0				Jammadevipeta	2527
106	3.8	37.5	0	0				Ammapeta	2528
104	113.7	0	0	0				Gadampalem	2529
0	0	0	0	0				Gopalapatnam	2530
0	8	2	0	1.5				Pogachetlapalem	2531
39.5	33.7	0	0	8.5				Vadaparthi	2532
0	13.7	9.5	4.2	4.3				Jammavaram	2533
0	22.8	16	0	0				Kasimi	2534
1492.3	829.2	1749.9	118.9	298					

INDIA
ANDHRA PRADESH
NARSIPATNAM MANDAL
VISAKHAPATNAM DISTRICT



AREA : 103.38 Sq.Kms.
 POPULATION : 91,612
 No. OF TOWNS : 2
 No. OF VILLAGES : 12
 DISTANCE FROM Dist. H.Qtrs.
 TO MANDAL H.Qtrs: 76 Kms.

Note:- Peda Bddde palle (802)village is fully included in peda bodde palle C.T.
 Narsipatnam (801) village is fully included in Narsipatnam (CT).

BOUNDARY, MANDAL.....	—————
" VILLAGE WITH MDSS CODE	● 585795
HEADQUARTERS, MANDAL	⊙
POPULATION SIZE OF VILLAGES: , 500-999, 1000-4999, 5000 AND ABOVE	● ● ● ●
UNINHABITED VILLAGE WITH MDSS CODE	✕ 585789
CENSUS TOWN WITH MDSS CODE	▨ 585801
STATE HIGHWAY	—SH—
IMPORTANT METALLED ROADS	—————
RIVER/STREAM	~~~~~

**ALPHABETICAL LIST OF VILLAGES (MANDAL PARISHAD WISE)
VISAKHAPATNAM DISTRICT**

Sl. No.	Name of Village	2011 Census Location Code No.	2001 Census Location Code No.
1	2	3	4
Name of Mandal Parishad : Narsipatnam			
Name of Mandal : Narsipatnam (0014)			
1	Amalapuram	2854404854585799	2813001401679900
2	Balighattam	2854404854585795	2813001401679500
3	Chettupalle	2854404854585793	2813001401679200
4	Dharmasagaram	2854404854585796	2813001401679600
5	Duggada	2854404854585797	2813001401679700
6	Gabbada	2854404854585791	2813001401679000
7	Guramdorapalem	2854404854585792	2813001401679100
8	Neelampeta	2854404854585790	2813001401678900
9	Ordinary Laxmipuram	2854404854585794	2813001401679400
10	Veerabhupalapatnam	2854404854585789	2813001401678800
11	Vemulapudi	2854404854585798	2813001401679800
12	Yerakannapalem	2854404854585800	2813001401680000

**Census of India 2011- Village Directory
Amenities and Land use (As on 2009)**

Name of District : Visakhapatnam

Location Code No.: 544

Name of Mandal Parishad : Narsipatnam

Location Code No.: 0529

Sl. No.	Name of Village	Location code no.	Total area of the village (in hectares rounded up to one decimal place)	Total population (2011 census)	Number of households (2011 census)	Number of educational amenities available (If not available within the village, the distance range code viz; a for < 5 Kms, b for 5-10 Kms and c for 10+ kms of nearest place where facility is available is given).									
						Pre-Primary school (PP)	Primary school (P)	Middle school (M)	Secondary School (S)	Senior Secondary school (SS)	Degree college of arts science & commerce (ASC)	Engineering college(EC)	Medical college (MC)	Management institute (MI)	Polytechnic (Pt)
1	2	3	4	5	6	7	8	9	10	11	12	13	14	15	16
2535	Veerabhupala Patnam	585789	130	0	0										
2536	Neelampeta	585790	85	1376	385	a	1	1	1	a	a	c	c	c	a
2537	Gabbada	585791	624	1973	552	a	1	1	a	a	a	c	c	c	a
2538	Guramdorapalem	585792	625	1562	436	a	3	a	a	a	a	c	c	c	c
2539	Chettupalle	585793	983	6076	1730	a	3	1	b	a	a	c	c	c	a
2540	Ordinary Laxmipuram	585794	339	1550	471	a	9	4	3	a	a	c	c	c	a
2541	Balighattam	585795	2547	15002	4076	a	17	17	17	7	6	c	c	c	a
2542	Dharmasagaram	585796	588	2314	611	a	1	1	a	a	a	c	c	c	a
2543	Duggada	585797	269	758	193	b	1	3	1	b	b	c	c	c	b
2544	Vemulapudi	585798	1736	9907	2541	b	12	4	2	b	b	c	c	c	b
2545	Amalapuram	585799	1197	2647	748	c	3	1	b	c	b	c	c	c	c
2546	Yerakannapalem	585800	333	1909	566	c	1	1	a	c	c	c	c	c	c
Total			9456	45074	12309	0	52	34	24	7	6	0	0	0	0

**Census of India 2011- Village Directory
Amenities and Land use (As on 2009)**

Name of District : Visakhapatnam

Location Code No.: 544

Name of Mandal Parishad : Narsipatnam

Location Code No.: 0529

Number of educational amenities available (If not available within the village, the distance range code viz; a for <5 Kms, b for 5-10 Kms and c for 10+ kms of nearest place where facility is available is given).				Number of Medical Amenities available. (If not available within the village, the distance range code viz; a for < 5 Kms, b for 5-10 Kms and c for 10+ kms of nearest place where facility is available is given).										Name of Village	Sl. No.	
Vocational training school /ITI	Non-formal training centre (NFTC)	Special school for disabled (SSD)	Others (specify)	Community health centre (CHC)	Primary health centre (PHC)	Primary health sub centre (PHS)	Maternity and child welfare centre (MCW)	T. B. clinic (TBC)	Hospital-allopathic (HA)	Hospital-alternative medicine (HO)	Dispensary (D)	Veterinary hospital (VH)	Mobile health clinic (MHC)			Family welfare centre (FWC)
17	18	19	20	21	22	23	24	25	26	27	28	29	30	31	2	1
															Veerabhupala Patnam	2535
a	c	c		a	a	a	c	c	a	c	a	a	1	c	Neelampeta	2536
a	c	c		a	1	1	c	c	a	c	a	a	a	c	Gabbada	2537
c	c	c		a	1	1	c	c	a	c	a	a	a	c	Guramdorapalem	2538
a	c	c		a	1	1	c	c	a	c	a	a	b	c	Chettupalle	2539
a	c	c		a	a	a	c	c	a	c	a	a	1	c	Ordinary Laxmipuram	2540
a	c	c		a	a	1	c	c	a	c	a	1	c	c	Balighattam	2541
a	c	c		a	1	1	c	c	a	c	a	a	b	c	Dharmasagaram	2542
b	c	c		b	b	1	c	c	b	c	a	b	c	c	Duggada	2543
b	c	c		b	1	1	c	c	b	c	1	b	c	c	Vemulapudi	2544
c	c	c		c	1	1	c	c	c	c	c	a	c	c	Amalapuram	2545
c	c	c		c	b	1	c	c	c	c	c	a	b	c	Yerakannapalem	2546
0	0	0	0	0	6	9	0	0	0	0	1	1	2	0		

**Census of India 2011- Village Directory
Amenities and Land use (As on 2009)**

Name of District : Visakhapatnam

Location Code No.: 544

Name of Mandal Parishad : Narsipatnam

Location Code No.: 0529

Sl. No.	Name of Village	Number of Non-Government Medical Amenities available.							Availability of drinking water - Yes / No								
		Charitable non Govt. hospital/Nursing home.	Medical practitioner with MBBS Degree	Medical practitioner with other degree	Medical practitioner with no degree	Traditional practitioner and faith healer	Medicine Shop	Others	Tap water (Treated/Untreated)	Well water (Covered / Uncovered well)	Hand Pump	Tube wells / Bore well	Spring	River / Canal	Tank / Pond / Lake	Others	
1	2	32	33	34	35	36	37	38	39	40	41	42	43	44	45	46	
2535	Veerabhupala Patnam																
2536	Neelampeta	0	0	0	0	0	0	0	Yes	Yes	Yes	No	No	No	No	No	
2537	Gabbada	0	0	0	0	0	0	0	Yes	Yes	Yes	No	No	No	No	No	
2538	Guramdorapalem	0	0	0	0	0	0	0	Yes	Yes	Yes	No	No	No	No	No	
2539	Chettupalle	0	0	0	0	2	0	0	Yes	Yes	Yes	No	No	No	No	No	
2540	Ordinary Laxmipuram	0	0	0	3	0	0	0	Yes	Yes	Yes	No	No	No	No	No	
2541	Balighattam	0	0	0	0	0	2	0	Yes	Yes	Yes	Yes	No	No	No	No	
2542	Dharmasagaram	0	0	0	0	1	0	0	Yes	Yes	Yes	No	No	No	No	No	
2543	Duggada	0	0	0	0	0	0	0	Yes	Yes	Yes	No	No	No	No	No	
2544	Vemulapudi	0	0	0	4	0	1	0	Yes	Yes	Yes	Yes	No	No	No	No	
2545	Amalapuram	0	0	0	0	0	0	0	Yes	Yes	Yes	No	No	No	No	No	
2546	Yerakannapalem	0	0	0	0	0	0	0	Yes	Yes	Yes	No	No	No	No	No	
Total		0	0	0	7	3	3	0	11	11	11	2	0	0	0	0	

**Census of India 2011- Village Directory
Amenities and Land use (As on 2009)**

Name of District : Visakhapatnam

Location Code No.: 544

Name of Mandal Parishad : Narsipatnam

Location Code No.: 0529

Availability of toilet & others Yes / No				Communication and transport facilities (If amenities available code -Yes is given except for Village Pin Code ,If not available within the village , the distance range code viz; a for < 5 Kms, b for 5-10 Kms and c for 10+ kms of nearest place where facility is available is given).									Name of Village	Sl. No.
Community toilet including bath.	Community toilet excluding bath.	Rural sanitary mart or sanitary hardware outlet available near the village.	Community bio- gas or recycle of waste for productive use.	Post office(PO)	Sub post office (SPO)	Post & Telegraph office (P&TO)	Village Pin Code	Telephones (Land lines)	Public call office (PCO)	Mobile phone coverage	Internet cafes/ Common service centre (CSC)			
47	48	49	50	51	52	53	54	55	56	57	58	2	1	
												Veerabhupala Patnam	2535	
No	No	No	No	b	a	a	531116	a	a	Yes	a	Neelampeta	2536	
No	No	No	No	b	Yes	a	531116	Yes	Yes	Yes	a	Gabbada	2537	
No	No	No	No	b	a	a	531116	Yes	Yes	Yes	a	Guramdorapalem	2538	
No	No	No	No	Yes	a	a	531116	Yes	Yes	Yes	Yes	Chettupalle	2539	
No	No	No	No	a	a	a	531116	Yes	a	Yes	a	Ordinary Laxmipuram	2540	
No	No	No	No	Yes	a	a	531116	Yes	Yes	Yes	Yes	Balighattam	2541	
No	No	No	No	a	Yes	a	531116	Yes	Yes	Yes	a	Dharmasagaram	2542	
No	No	No	No	b	b	b	531116	b	b	Yes	b	Duggada	2543	
No	No	No	No	Yes	Yes	b	531117	Yes	b	b	b	Vemulapudi	2544	
No	No	No	No	b	Yes	c	531117	c	c	Yes	c	Amalapuram	2545	
No	No	No	No	b	Yes	c	531117	c	c	Yes	c	Yerakannapalem	2546	
0	0	0	0	3	5	0		7	5	10	2			

**Census of India 2011- Village Directory
Amenities and Land use (As on 2009)**

Name of District : Visakhapatnam

Location Code No.: 544

Name of Mandal Parishad : Narsipatnam

Location Code No.: 0529

Sl. No.	Name of Village	Communication and transport facilities (If amenities available code -Yes is given except for Village Pin Code, If not available within the village, the distance range code viz; a for < 5 Kms, b for 5-10 Kms and c for 10+ kms of nearest place where facility is available is given).								
		Private courier facility	Bus service (Public & Private)	Railway stations	Auto/Modified Autos	Taxis and Vans	Tractors	Cycle-pulled rickshaws(Manual & Machine driven)	Carts driven by animals	Sea /River ferry service
1	2	59	60	61	62	63	64	65	66	67
2535	Veerabhupala Patnam									
2536	Neelampeta	a	a	c	a	a	a		a	c
2537	Gabbada	a	Yes	c	Yes	a	Yes	Yes	Yes	c
2538	Guramdorapalem	a	a	c	a	a	Yes	Yes	Yes	c
2539	Chettupalle	a	Yes	c	Yes	a	Yes	Yes	Yes	c
2540	Ordinary Laxmipuram	a	a	c	Yes	a	a	Yes	Yes	c
2541	Balighattam	Yes	Yes	c	Yes	a	Yes	Yes	Yes	c
2542	Dharmasagaram	a	a	c	Yes	a	Yes	Yes	Yes	c
2543	Duggada	b	Yes	c	Yes	b	Yes	Yes	Yes	c
2544	Vemulapudi	b	Yes	c	Yes	b	Yes		b	c
2545	Amalapuram	c	c	c	b	a	a	Yes	Yes	c
2546	Yerakannapalem	c	c	c	Yes	c	c		Yes	c
Total		1	5	0	8	0	7	8	9	0

**Census of India 2011- Village Directory
Amenities and Land use (As on 2009)**

Name of District : Visakhapatnam

Location Code No.: 544

Name of Mandal Parishad : Narsipatnam

Location Code No.: 0529

Village connected to highways,village roads, banks & credit societies (If amenities available code -Yes is given, If not available within the village , the distance range code viz; a for < 5 Kms, b for 5-10 Kms and c for 10+ kms of nearest place where facility is available is given).												Name of Village	Sl. No.
Connected to national highway(NH)	Connected to state highway(SH)	Connected to major district road (MDR)	Connected to others district road	Pucca roads	Kutchcha roads	Water bounded macadam(WBM) roads	Navigable waterway (river/canal)(NW)	Footpaths (FP)	Commercial & Co-operative Banks	ATM	Agricultural Credit Societies		
68	69	70	71	72	73	74	75	76	77	78	79	2	1
												Veerabhupala Patnam	2535
c	b	a	a	Yes	Yes	b		Yes	a	a	a	Neelampeta	2536
c	b	Yes	Yes	Yes	Yes	Yes		Yes	a	a	a	Gabbada	2537
c	b	a	Yes	Yes	Yes	c		Yes	a	a	a	Guramdorapalem	2538
c	b	a	Yes	Yes	Yes	Yes		Yes	a	a	Yes	Chettupalle	2539
c	b	a	Yes	Yes	Yes	Yes		Yes	a	a	a	Ordinary Laxmipuram	2540
c	b	Yes	Yes	Yes	Yes	Yes		Yes	Yes	Yes	a	Balighattam	2541
c	Yes	a	Yes	Yes	Yes	Yes		Yes	a	a	a	Dharmasagaram	2542
c	b	a	Yes	Yes	Yes	b		Yes	a	b	a	Duggada	2543
c	b	Yes	Yes	Yes	Yes	Yes		Yes	Yes	b	b	Vemulapudi	2544
c	b	a	Yes	Yes	Yes	Yes		Yes	a	c	c	Amalapuram	2545
c	b	b	Yes	Yes	Yes	c		Yes	c	c	c	Yerakannapalem	2546
0	1	3	10	11	11	7	0	11	2	1	1		

**Census of India 2011- Village Directory
Amenities and Land use (As on 2009)**

Name of District : Visakhapatnam

Location Code No.: 544

Name of Mandal Parishad : Narsipatnam

Location Code No.: 0529

Sl. No.	Name of Village	Availability of miscellaneous facilities (If amenities available code -Yes is given, If not available within the village, the distance range code viz; a for < 5 Kms, b for 5-10 Kms and c for 10+ kms of nearest place where facility is available is given).									
		Self-Help Group (SHG)	Public distribution system (PDS) shop	Mandis / Regular market	Weekly Haat	Agricultural marketing society	Integrated Child Development Scheme (Nutritional Centres)	Anganwadi Centre (Nutritional Centres)	Others (Nutritional Centres)	ASHA (Accredited Social Health Activist)	Community centre with/without TV
1	2	80	81	82	83	84	85	86	87	88	89
2535	Veerabhupala Patnam										
2536	Neelampeta	Yes	Yes	a	a	a	a	Yes	Yes	Yes	a
2537	Gabbada	Yes	Yes	a	a	a	a	Yes	Yes	Yes	a
2538	Guramdorapalem	Yes	Yes	a	a	a	a	Yes	Yes	Yes	a
2539	Chettupalle	Yes	Yes	Yes	Yes	a	a	Yes	Yes	Yes	Yes
2540	Ordinary Laxmipuram	Yes	Yes	a	a	a	a	Yes	Yes	Yes	a
2541	Balighattam	Yes	Yes	a	Yes	Yes	a	Yes	Yes	a	a
2542	Dharmasagaram	Yes	Yes	a	a	a	a	Yes	Yes	Yes	a
2543	Duggada	Yes	Yes	a	a	a	b	Yes	Yes	a	a
2544	Vemulapudi	Yes	Yes	Yes	Yes	Yes	b	Yes	Yes	Yes	Yes
2545	Amalapuram	Yes	Yes	c	a	c	c	Yes	Yes	Yes	c
2546	Yerakannapalem	Yes	Yes	c	c	c	c	Yes	Yes	c	c
Total		11	11	2	3	2	0	11	11	8	2

**Census of India 2011- Village Directory
Amenities and Land use (As on 2009)**

Name of District : Visakhapatnam

Location Code No.: 544

Name of Mandal Parishad : Narsipatnam

Location Code No.: 0529

Availability of miscellaneous facilities (If amenities available code -Yes is given, If not available within the village, the distance range code viz; a for < 5 Kms, b for 5-10 Kms and c for 10+ kms of nearest place where facility is available is given).								Availability of electricity (Yes/No)				Nearest Town		Name of Village	Sl. No.
Sports Field,	Sports Club / Recreation Centre	Cinema / Video Hall	Public Library	Public Reading Room	Newspaper Supply	Assembly Polling station	Birth & Death Registration Office	Power Supply for Domestic Use (ED)	Power Supply for Agricultural Use (EAG)	Power Supply for Commercial Use (EC)	Power Supply for All Uses (EA)	Name	Distance range code i.e. a for <5 Kms, b for 5-10 Kms and c for 10+ kms		
90	91	92	93	94	95	96	97	98	99	100	101	102	103	2	1
												Anakapalle	c	Veerabhupala Patnam	2535
a	c	a	a	a	Yes	Yes	Yes	Yes	Yes	Yes	Yes	Anakapalle	c	Neelampeta	2536
a	c	a	a	a	Yes	Yes	Yes	Yes	Yes	Yes	Yes	Anakapalle	c	Gabbada	2537
a	c	a	a	a	Yes	Yes	Yes	Yes	Yes	Yes	Yes	Anakapalle	c	Guramdorapalem	2538
a	c	a	a	Yes	Yes	Yes	Yes	Yes	Yes	Yes	Yes	Anakapalle	c	Chettupalle	2539
a	c	a	a	a	Yes	Yes	Yes	Yes	Yes	Yes	Yes	Anakapalle	c	Ordinary Laxmipuram	2540
a	c	Yes	a	a	Yes	Yes	Yes	Yes	Yes	Yes	Yes	Anakapalle	c	Balighattam	2541
a	c	a	a	a	Yes	Yes	Yes	Yes	Yes	Yes	Yes	Anakapalle	c	Dharmasagaram	2542
b	c	b	b	b	Yes	Yes	Yes	Yes	Yes	No	No	Anakapalle	c	Duggada	2543
b	c	Yes	Yes	Yes	Yes	Yes	Yes	Yes	Yes	Yes	Yes	Tuni	c	Vemulapudi	2544
c	c	c	c	a	Yes	Yes	Yes	Yes	Yes	Yes	Yes	Tuni	c	Amalapuram	2545
c	c	c	c	c	Yes	Yes	Yes	Yes	Yes	Yes	Yes	Tuni	c	Yerakannapalem	2546
0	0	2	1	2	11	11	11	11	11	10	10		0		

**Census of India 2011- Village Directory
Amenities and Land use (As on 2009)**

Name of District : Visakhapatnam

Location Code No.: 544

Name of Mandal Parishad : Narsipatnam

Location Code No.: 0529

Sl. No.	Name of Village	Land Use										
		Area under different types of land use (in hectares rounded up to one decimal place)										
		Forests	Area under Non-agricultural Uses	Barren and Un-cultivable land	Permanent Pastures and Other Grazing Lands	Land Under Miscellaneous Tree Crops etc.	Culturable Waste Land	Fallow lands other than current fallows	Current Fallows	Net Area Sown	Total Irrigated Land Area	Total Un-irrigated Land Area
1	2	104	105	106	107	108	109	110	111	112	113	114
2535	Veerabhupala Patnam	0	14.8	0	0	0	8.6	0	50.3	56.3	74.1	32.5
2536	Neelampeta	0	8.4	0	0	0	0	0	21.4	55.2	36	40.6
2537	Gabbada	0	73.5	0	0	0	18.1	0	228.4	304	103	429.4
2538	Guramdorapalem	0	87.5	0	0	0	26.2	0	116.1	395.2	120	391.3
2539	Chettupalle	0	110.9	0	0	0	2.5	0	408.6	461	209	660.6
2540	Ordinary Laxmipuram	0	42	0	0	0	4.3	0	112.7	180	166	126.7
2541	Balighattam	36.7	1154.2	0	0	0	447.6	0	611.5	297	442	466.5
2542	Dharmasagaram	0	121.4	0	0	0	59.4	0	191.6	215.6	81	326.2
2543	Duggada	0	28.8	0	0	0	30.1	0	34.1	176	32	178.1
2544	Vemulapudi	0	260.9	0	0	0	30.3	0	613.8	831	345	1099.8
2545	Amalapuram	6.4	6.4	198.6	0	0	173.6	0	400.1	412	412	400.1
2546	Yerakannapalem	0	58.8	0	0	0	3.7	0	84.6	186	95	175.6
Total		43.1	1967.6	198.6	0	0	804.4	0	2873.2	3569.3	2115.1	4327.4

**Census of India 2011- Village Directory
Amenities and Land use (As on 2009)**

Name of District : Visakhapatnam

Location Code No.: 544

Name of Mandal Parishad : Narsipatnam

Location Code No.: 0529

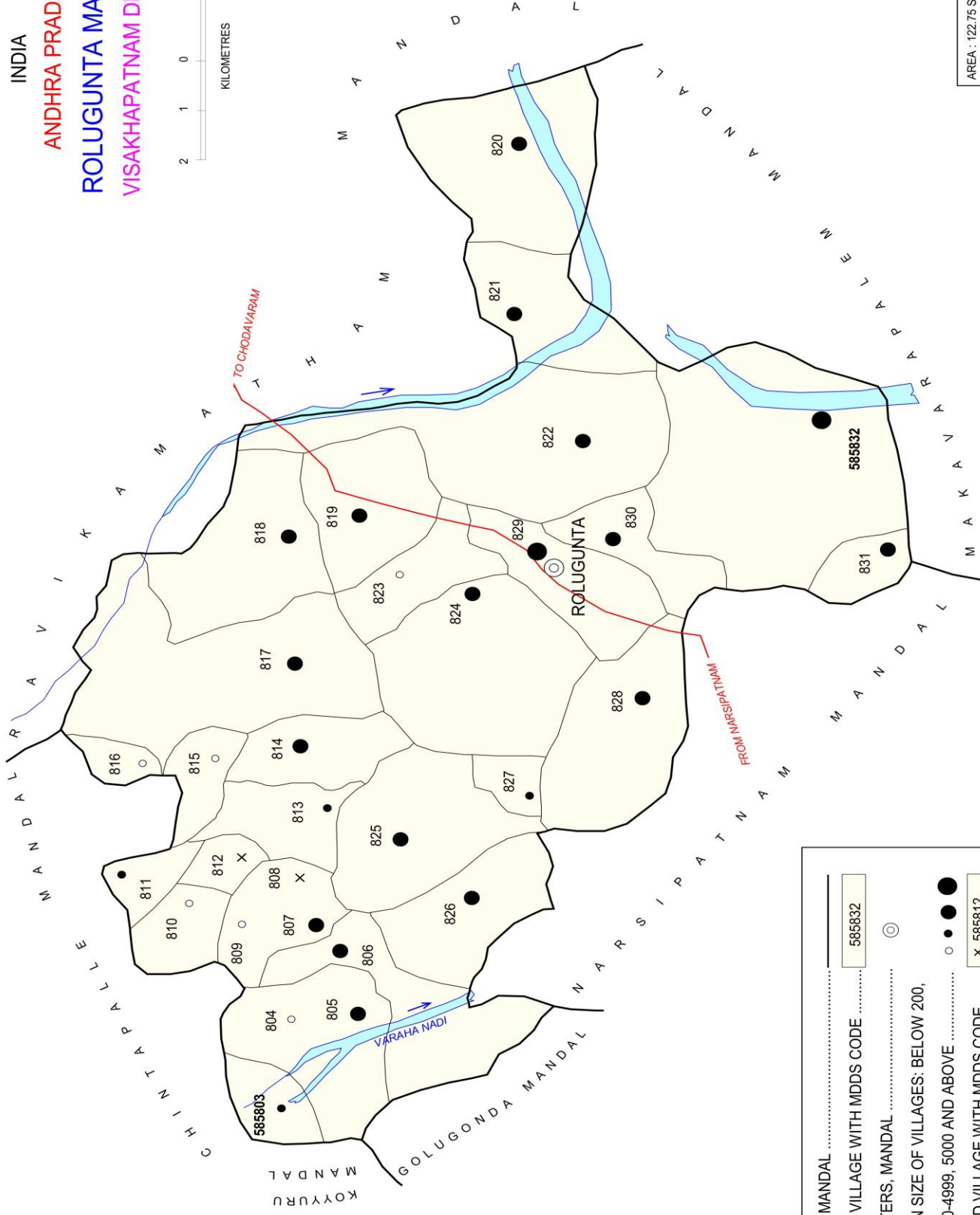
Land Use					Name of three most important commodities manufactured			Name of Village	Sl. No.
Area irrigated by source (in hectare).					First	Second	Third		
Canals (C)	Wells/Tube-wells(W/TW)	Tanks/Lakes(T/L)	Water Falls(WF)	Others(O)					
115	116	117	118	119	120	121	122	2	1
74.1	0	0	0	0				Veerabhupala Patnam	2535
35	1	0	0	0				Neelampeta	2536
40	6	57	0	0				Gabbada	2537
28.3	16.9	74.8	0	0				Guramdorapalem	2538
0	9	200	0	0				Chettupalle	2539
118	5	43	0	0				Ordinary Laxmipuram	2540
189	12	241	0	0				Balighattam	2541
0	12	69	0	0				Dharmasagaram	2542
0	1	31	0	0				Duggada	2543
222	0	123	0	0				Vemulapudi	2544
412	0	0	0	0				Amalapuram	2545
61	4	30	0	0				Yerakannapalem	2546
1179.4	66.9	868.8	0	0					

INDIA

ANDHRA PRADESH

ROLUGUNTA MANDAL

VISAKHAPATNAM DISTRICT



AREA : 122.75 Sq.Kms.
POPULATION : 46,388
No. OF TOWNS : NIL
No. OF VILLAGES : 30
DISTANCE FROM Dist. H.Qtrs. TO MANDAL H.Qtrs.: 85 Kms.

BOUNDARY, MANDAL	585832
" VILLAGE WITH MDDS CODE	
HEADQUARTERS, MANDAL	⊙
POPULATION SIZE OF VILLAGES: BELOW 200,	●
200-499, 1000-4999, 5000 AND ABOVE	○
UNINHABITED VILLAGE WITH MDDS CODE	x 585812
IMPORTANT METALLED ROADS	—
RIVER/STREAM	—

**ALPHABETICAL LIST OF VILLAGES (MANDAL PARISHAD WISE)
VISAKHAPATNAM DISTRICT**

Sl. No.	Name of Village	2011 Census Location Code No.	2001 Census Location Code No.
1	2	3	4
Name of Mandal Parishad : Rolugunta			
Name of Mandal : Rolugunta (0015)			
1	Addasaram	2854404855585818	2813001501681600
2	Arla	2854404855585811	2813001501680900
3	Benna Bhupala Patnam	2854404855585806	2813001501680400
4	Bottavanigaviram Peta	2854404855585808	2813001501680600
5	Butchampeta	2854404855585826	2813001501682400
6	Chintalapudi	2854404855585812	2813001501681000
7	Gangavaram	2854404855585809	2813001501680700
8	Gundubadu	2854404855585820	2813001501681800
9	Gurrampeta	2854404855585827	2813001501682500
10	Jaggampeta	2854404855585821	2813001501681900
11	Janakirampuram Agraharam	2854404855585831	2813001501682900
12	Kanchugummala	2854404855585819	2813001501681700
13	Komaravolu	2854404855585822	2813001501682000
14	Kondapalem	2854404855585830	2813001501682800
15	Konthalam	2854404855585817	2813001501681500
16	Koruprolu	2854404855585804	2813001501680200
17	Kovvuru	2854404855585824	2813001501682200
18	Kusarlapudi	2854404855585832	2813001501683000
19	Losingi	2854404855585816	2813001501681400
20	Mokhasa Kothapatnam	2854404855585805	2813001501680300
21	Nindugonda	2854404855585828	2813001501682600
22	Panasalapadu	2854404855585810	2813001501680800
23	Pedapeta	2854404855585803	2813001501680100
24	Rajannapeta	2854404855585813	2813001501681100
25	Ratnampeta	2854404855585807	2813001501680500
26	Rolugunta	2854404855585829	2813001501682700
27	Sarabavaram	2854404855585814	2813001501681200
28	Vaddippa	2854404855585825	2813001501682300
29	Vedullavalasa	2854404855585823	2813001501682100
30	Yerrabhupalapatnam	2854404855585815	2813001501681300

**Census of India 2011- Village Directory
Amenities and Land use (As on 2009)**

Name of District : Visakhapatnam

Location Code No.: 544

Name of Mandal Parishad : Rolugunta

Location Code No.: 0530

Sl. No.	Name of Village	Location code no.	Total area of the village (in hectares rounded up to one decimal place)	Total population (2011 census)	Number of households (2011 census)	Number of educational amenities available (If not available within the village, the distance range code viz; a for < 5 Kms, b for 5-10 Kms and c for 10+ kms of nearest place where facility is available is given).									
						Pre-Primary school (PP)	Primary school (P)	Middle school (M)	Secondary School (S)	Senior Secondary school (SS)	Degree college of arts science & commerce (ASC)	Engineering college(EC)	Medical college (MC)	Management institute (MI)	Polytechnic (Pt)
1	2	3	4	5	6	7	8	9	10	11	12	13	14	15	16
2547	Pedapeta	585803	140	463	112	c	3	b	b	c	c	c	c	c	c
2548	Koruprolu	585804	130	17	6	c	1	b	a	c	c	c	c	c	c
2549	Mokhasa Kothapatnam	585805	463	1700	455	c	2	b	a	c	c	c	c	c	c
2550	Benna Bhupala Patnam	585806	222	1404	356	c	1	a	l	c	c	c	c	c	c
2551	Ratnampeta	585807	256	1694	463	b	1	1	a	b	b	c	c	c	b
2552	Bottavanigaviram Peta	585808	72	0	0										
2553	Gangavaram	585809	98	79	24	c	1	1	b	c	c	c	c	c	c
2554	Panasalapadu	585810	132	30	10	b	1	a	b	b	c	c	c	c	c
2555	Arla	585811	171	295	84	b	1	b	b	b	b	c	c	c	b
2556	Chintalapudi	585812	100	0	0										
2557	Rajannapeta	585813	437	488	137	b	1	a	b	b	b	c	c	c	b
2558	Sarabavaram	585814	310	2444	670	b	2	1	b	b	b	c	c	c	c
2559	Yerrabhupalapatnam	585815	117	166	57	b	2	b	b	b	c	c	c	c	c
2560	Losingi	585816	91	125	30	b	a	b	c	c	c	c	c	c	c
2561	Konthalam	585817	1217	2403	678	b	2	b	b	b	c	c	c	c	c
2562	Addasaram	585818	586	1356	364	b	2	b	b	a	c	c	c	c	c
2563	Kanchugummla	585819	513	1354	385	b	3	b	a	a	c	c	c	c	c
2564	Gundubadu	585820	977	2657	712	c	3	1	b	b	c	c	c	c	c
2565	Jaggampeta	585821	466	3662	919	b	3	1	a	a	c	c	c	c	c
2566	Komaravolu	585822	1029	2324	648	a	1	1	1	a	c	c	c	c	c
2567	Vedullavalasa	585823	334	13	6	a	a	a	a	a	c	c	c	c	b
2568	Kovvuru	585824	1006	4072	1165	a	4	1	1	a	c	c	c	c	c
2569	Vaddippa	585825	826	1502	413	b	1	1	a	b	b	c	c	c	b

**Census of India 2011- Village Directory
Amenities and Land use (As on 2009)**

Name of District : Visakhapatnam

Location Code No.: 544

Name of Mandal Parishad : Rolugunta

Location Code No.: 0530

Number of educational amenities available (If not available within the village, the distance range code viz; a for <5 Kms, b for 5-10 Kms and c for 10+ kms of nearest place where facility is available is given).				Number of Medical Amenities available. (If not available within the village, the distance range code viz; a for < 5 Kms, b for 5-10 Kms and c for 10+ kms of nearest place where facility is available is given).											Name of Village	Sl. No.
Vocational training school /ITI	Non-formal training centre (NFTC)	Special school for disabled (SSD)	Others (specify)	Community health centre (CHC)	Primary health centre (PHC)	Primary health sub centre (PHS)	Maternity and child welfare centre (MCW)	T. B. clinic (TBC)	Hospital-allopathic (HA)	Hospital-alternative medicine (HO)	Dispensary (D)	Veterinary hospital (VH)	Mobile health clinic (MHC)	Family welfare centre (FWC)		
17	18	19	20	21	22	23	24	25	26	27	28	29	30	31	2	1
c	c	c		c	c	c	c	c	c	c	c	c	1	c	Pedapeta	2547
c	c	c		c	c	c	c	c	c	c	c	c	1	c	Koruprolu	2548
c	c	c		c	c	a	c	c	c	c	c	c	1	c	Mokhasa Kothapatnam	2549
c	c	c		c	c	c	c	c	c	c	c	c	1	c	Benna Bhupala Patnam	2550
c	c	c		b	1	1	c	c	b	c	b	b	b	c	Ratnampeta	2551
															Bottavanigaviram Peta	2552
c	c	c		c	c	b	c	c	c	c	c	c	1	c	Gangavaram	2553
c	c	c		b	b	b	c	c	b	c	b	b	1	c	Panasalapadu	2554
c	c	c		b	b	a	c	c	b	c	b	b	1	c	Arla	2555
															Chintalapudi	2556
c	c	c		b	b	a	c	c	b	c	b	b	1	c	Rajannapeta	2557
c	c	c		b	1	1	c	c	b	c	b	b	b	c	Sarabavaram	2558
c	c	c		b	b	a	c	c	b	c	b	b	1	c	Yerrabhupalapatnam	2559
c	c	c		b	a	a	c	c	a	c	b	b	1	c	Losingi	2560
c	c	c		a	a	1	c	c	a	c	a	a	a	c	Konthalam	2561
c	c	c		a	a	a	c	c	a	c	a	a	1	c	Addasaram	2562
c	c	c		a	a	1	c	c	a	c	a	a	a	c	Kanchugummala	2563
c	c	c		b	b	b	c	c	b	c	b	b	1	c	Gundubadu	2564
c	c	c		a	1	a	c	c	a	c	a	a	b	c	Jaggampeta	2565
c	c	c		a	1	1	c	c	a	c	a	a	a	c	Komaravolu	2566
b	c	c		a	a	a	c	c	a	c	a	a	1	c	Vedullavalasa	2567
c	c	c		a	a	a	c	c	a	c	a	a	1	c	Kovvuru	2568
b	c	c		b	b	b	c	c	b	c	b	b	1	c	Vaddippa	2569

**Census of India 2011- Village Directory
Amenities and Land use (As on 2009)**

Name of District : Visakhapatnam

Location Code No.: 544

Name of Mandal Parishad : Rolugunta

Location Code No.: 0530

Sl. No.	Name of Village	Number of Non-Government Medical Amenities available.							Availability of drinking water - Yes / No								
		Charitable non Govt. hospital/Nursing home.	Medical practitioner with MBBS Degree	Medical practitioner with other degree	Medical practitioner with no degree	Traditional practitioner and faith healer	Medicine Shop	Others	Tap water (Treated/Untreated)	Well water (Covered / Uncovered well)	Hand Pump	Tube wells / Bore well	Spring	River / Canal	Tank / Pond / Lake	Others	
1	2	32	33	34	35	36	37	38	39	40	41	42	43	44	45	46	
2547	Pedapeta	0	0	0	0	0	0	0	Yes	No	Yes	No	No	No	No	No	
2548	Koruprolu	0	0	0	0	0	0	0	Yes	No	Yes	No	No	No	No	No	
2549	Mokhasa Kothapatnam	0	0	0	0	0	0	0	Yes	Yes	Yes	No	No	No	No	No	
2550	Benna Bhupala Patnam	0	0	0	0	0	0	0	Yes	Yes	Yes	Yes	No	No	No	No	
2551	Ratnampeta	0	0	0	0	0	0	0	Yes	Yes	Yes	Yes	No	No	Yes	No	
2552	Bottavanigaviram Peta																
2553	Gangavaram	0	0	0	0	0	0	0	Yes	Yes	Yes	Yes	No	No	No	No	
2554	Panasalapadu	0	0	0	0	0	0	0	Yes	Yes	Yes	Yes	No	Yes	Yes	No	
2555	Arla	0	0	0	0	0	0	0	Yes	Yes	Yes	Yes	Yes	Yes	Yes	Yes	
2556	Chintalapudi																
2557	Rajannapeta	0	0	0	0	0	0	0	Yes	Yes	Yes	No	No	No	No	No	
2558	Sarabavaram	0	0	0	0	0	0	0	Yes	Yes	Yes	No	No	No	Yes	No	
2559	Yerrabhupalapatnam	0	0	0	0	0	0	0	Yes	No	Yes	Yes	No	No	Yes	No	
2560	Losingi	0	0	0	0	0	0	0	Yes	No	Yes	Yes	No	No	Yes	No	
2561	Konthalam	0	0	0	0	0	0	0	Yes	Yes	Yes	No	No	No	No	No	
2562	Addasaram	0	0	0	0	0	0	0	Yes	No	Yes	No	No	No	No	No	
2563	Kanchugummla	0	0	0	0	0	0	0	Yes	No	Yes	Yes	No	No	No	No	
2564	Gundubadu	0	0	0	0	0	0	0	Yes	Yes	Yes	Yes	No	No	Yes	No	
2565	Jaggampeta	0	0	0	0	0	0	0	Yes	No	Yes	Yes	No	No	No	No	
2566	Komaravolu	0	0	0	0	0	0	0	Yes	Yes	Yes	Yes	No	No	Yes	No	
2567	Vedullavalasa	0	0	0	0	0	0	0	Yes	No	Yes	No	No	No	No	No	
2568	Kovvuru	0	0	0	0	0	0	0	Yes	Yes	Yes	Yes	No	No	No	No	
2569	Vaddippa	0	0	0	0	0	0	0	Yes	Yes	Yes	Yes	No	No	No	No	

**Census of India 2011- Village Directory
Amenities and Land use (As on 2009)**

Name of District : Visakhapatnam

Location Code No.: 544

Name of Mandal Parishad : Rolugunta

Location Code No.: 0530

Availability of toilet & others Yes / No				Communication and transport facilities (If amenities available code -Yes is given except for Village Pin Code ,If not available within the village , the distance range code viz; a for < 5 Kms, b for 5-10 Kms and c for 10+ kms of nearest place where facility is available is given).									Name of Village	Sl. No.
Community toilet including bath.	Community toilet excluding bath.	Rural sanitary mart or sanitary hardware outlet available near the village.	Community bio- gas or recycle of waste for productive use.	Post office(PO)	Sub post office (SPO)	Post & Telegraph office (P&TO)	Village Pin Code	Telephones (Land lines)	Public call office (PCO)	Mobile phone coverage	Internet cafes/ Common service centre (CSC)			
47	48	49	50	51	52	53	54	55	56	57	58	2	1	
No	No	No	No	c	c	c	531117	Yes	Yes	Yes	c	Pedapeta	2547	
No	No	No	No	c	c	c	531117	Yes	Yes	Yes	c	Koruprolu	2548	
No	No	No	No	c	c	c	531117	Yes	Yes	Yes	c	Mokhasa Kothapatnam	2549	
No	No	No	No	c	b	c	531116	Yes	Yes	Yes	c	Benna Bhupala Patnam	2550	
No	No	No	No	b	Yes	c	531116	Yes	Yes	Yes	b	Ratnampeta	2551	
												Bottavanigaviram Peta	2552	
No	No	No	No	c	b	c	531114	c	c	c	c	Gangavaram	2553	
No	No	No	No	b	b	c	531114	c	c	c	c	Panasalapadu	2554	
No	No	No	No	b	Yes	c	531114	c	c	c	c	Arla	2555	
												Chintalapudi	2556	
No	No	No	No	b	b	c	531114	b	b	Yes	b	Rajannapeta	2557	
No	No	No	No	b	Yes	c	531114	Yes	Yes	Yes	c	Sarabavaram	2558	
No	No	No	No	b	b	c	531114	c	c	Yes	c	Yerrabhupalapatnam	2559	
No	No	No	No	b	b	c	531114	c	c	Yes	c	Losingi	2560	
No	No	No	No	b	Yes	c	531114	Yes	Yes	Yes	b	Konthalam	2561	
No	No	No	No	b	Yes	c	531114	Yes	Yes	Yes	a	Addasaram	2562	
No	No	No	No	b	Yes	c	531114	Yes	Yes	Yes	b	Kanchugumma	2563	
No	No	No	No	c	b	c	531114	Yes	Yes	Yes	b	Gundubadu	2564	
No	No	No	No	b	Yes	c	531114	Yes	a	Yes	c	Jaggampeta	2565	
No	No	No	No	a	Yes	c	531114	Yes	Yes	a	b	Komaravolu	2566	
No	No	No	No	a	a	c	531114	Yes	Yes	Yes	b	Vedullavalasa	2567	
No	No	No	No	a	Yes	c	531114	Yes	Yes	Yes	c	Kovvuru	2568	
No	No	No	No	b	Yes	c	531114	Yes	Yes	Yes	c	Vaddippa	2569	

**Census of India 2011- Village Directory
Amenities and Land use (As on 2009)**

Name of District : Visakhapatnam

Location Code No.: 544

Name of Mandal Parishad : Rolugunta

Location Code No.: 0530

Sl. No.	Name of Village	Communication and transport facilities (If amenities available code -Yes is given except for Village Pin Code, If not available within the village, the distance range code viz; a for < 5 Kms, b for 5-10 Kms and c for 10+ kms of nearest place where facility is available is given).								
		Private courier facility	Bus service (Public & Private)	Railway stations	Auto/Modified Autos	Taxis and Vans	Tractors	Cycle-pulled rickshaws(Manual & Machine driven)	Carts driven by animals	Sea /River ferry service
1	2	59	60	61	62	63	64	65	66	67
2547	Pedapeta	c	c	c	c	c	Yes		Yes	c
2548	Koruprolu	c	c	c	b	c	Yes		Yes	c
2549	Mokhasa Kothapatnam	c	Yes	c	Yes	b	Yes	Yes	Yes	c
2550	Benna Bhupala Patnam	c	Yes	c	b	c	Yes	Yes	Yes	c
2551	Ratnampeta	b	Yes	c	Yes	b	Yes	Yes	Yes	c
2552	Bottavanigaviram Peta									
2553	Gangavaram	c	c	c	c	c	a		a	c
2554	Panasalapadu	c	c	c	c	c	c		Yes	c
2555	Arla	c	c	c	b	c	b		b	c
2556	Chintalapudi									
2557	Rajannapeta	b	b	c	a	b	b	Yes	Yes	c
2558	Sarabavaram	c	Yes	c	Yes	c	Yes	Yes	Yes	c
2559	Yerrabhupalapatnam	c	c	c	a	a	Yes	Yes	Yes	c
2560	Losingi	c	b	c	b	b	b		Yes	c
2561	Konthalam	b	Yes	c	a	b	Yes	Yes	Yes	c
2562	Addasaram	a	a	c	a	a	a	Yes	Yes	c
2563	Kanchugummala	b	Yes	c	b	b	b	Yes	Yes	c
2564	Gundubadu	b	Yes	c	Yes	a	Yes		Yes	c
2565	Jaggampeta	a	Yes	c	a	a	Yes	Yes	a	c
2566	Komaravolu	a	Yes	c	b	b	Yes	Yes	b	c
2567	Vedullavalasa	b	a	c	a	a	Yes		Yes	c
2568	Kovvuru	c	Yes	c	a	a	Yes		Yes	c
2569	Vaddippa	c	Yes	c	c	c	Yes	Yes	Yes	c

**Census of India 2011- Village Directory
Amenities and Land use (As on 2009)**

Name of District : Visakhapatnam

Location Code No.: 544

Name of Mandal Parishad : Rolugunta

Location Code No.: 0530

Village connected to highways,village roads, banks & credit societies (If amenities available code -Yes is given, If not available within the village , the distance range code viz; a for < 5 Kms, b for 5-10 Kms and c for 10+ kms of nearest place where facility is available is given).												Name of Village	Sl. No.
Connected to national highway(NH)	Connected to state highway(SH)	Connected to major district road (MDR)	Connected to others district road	Pucca roads	Kutchcha roads	Water bounded macadam(WBM) roads	Navigable waterway (river/canal)(NW)	Footpaths (FP)	Commercial & Co-operative Banks	ATM	Agricultural Credit Societies		
68	69	70	71	72	73	74	75	76	77	78	79	2	1
c	c	c	a	a	Yes	b		Yes	c	c	c	Pedapeta	2547
c	c	c	a	b	Yes	c		Yes	c	c	c	Koruprolu	2548
c	c	c	Yes	Yes	Yes	c		Yes	c	c	c	Mokhasa Kothapatnam	2549
c	c	c	Yes	Yes	Yes	c		Yes	c	c	c	Benna Bhupala Patnam	2550
c	c	b	Yes	Yes	Yes	c		Yes	b	b	b	Ratnampeta	2551
												Bottavanigaviram Peta	2552
c	c	c	a	a	Yes	c		Yes	c	c	c	Gangavaram	2553
c	c	b	b	a	Yes	c		Yes	b	c	b	Panasalapadu	2554
c	b	b	a	b	Yes	b		Yes	b	c	b	Arla	2555
												Chintalapudi	2556
c	b	b	Yes	b	Yes	b		Yes	b	c	b	Rajannapeta	2557
c	b	b	Yes	Yes	Yes	c		Yes	b	c	b	Sarabavaram	2558
c	c	b	a	a	Yes	b		Yes	b	c	b	Yerrabhupalapatnam	2559
c	c	b	a	a	Yes	b		Yes	b	c	b	Losingi	2560
c	c	b	Yes	Yes	Yes	c		Yes	b	b	b	Konthalam	2561
c	c	a	Yes	Yes	Yes	c		Yes	a	a	b	Addasaram	2562
c	c	Yes	Yes	Yes	Yes	c		Yes	b	b	b	Kanchugummala	2563
c	c	a	Yes	Yes	Yes	Yes		Yes	b	b	c	Gundubadu	2564
c	c	b	Yes	Yes	Yes	Yes		Yes	a	a	b	Jaggampeta	2565
c	c	a	Yes	Yes	Yes	b		Yes	a	b	a	Komaravolu	2566
c	c	a	Yes	Yes	Yes	b		Yes	a	b	a	Vedullavalasa	2567
c	c	a	Yes	Yes	Yes	Yes		Yes	a	c	a	Kovvuru	2568
c	c	b	Yes	Yes	Yes	c		Yes	b	c	b	Vaddippa	2569

**Census of India 2011- Village Directory
Amenities and Land use (As on 2009)**

Name of District : Visakhapatnam

Location Code No.: 544

Name of Mandal Parishad : Rolugunta

Location Code No.: 0530

Sl. No.	Name of Village	Availability of miscellaneous facilities (If amenities available code -Yes is given, If not available within the village, the distance range code viz; a for < 5 Kms, b for 5-10 Kms and c for 10+ kms of nearest place where facility is available is given).									
		Self-Help Group (SHG)	Public distribution system (PDS) shop	Mandis / Regular market	Weekly Haat	Agricultural marketing society	Integrated Child Development Scheme (Nutritional Centres)	Anganwadi Centre (Nutritional Centres)	Others (Nutritional Centres)	ASHA (Accredited Social Health Activist)	Community centre with/without TV
1	2	80	81	82	83	84	85	86	87	88	89
2547	Pedapeta	Yes	Yes	c	Yes	c	Yes	Yes	Yes	c	c
2548	Koruprolu	Yes	Yes	Yes	Yes	c	Yes	Yes	Yes	c	c
2549	Mokhasa Kothapatnam	Yes	Yes	a	a	c	Yes	Yes	Yes	c	c
2550	Benna Bhupala Patnam	Yes	Yes	Yes	Yes	c	Yes	Yes	Yes	c	c
2551	Ratnampeta	Yes	Yes	Yes	Yes	b	Yes	Yes	Yes	b	Yes
2552	Bottavanigaviram Peta										
2553	Gangavaram	Yes	Yes	Yes	Yes	c	Yes	Yes	Yes	c	c
2554	Panasalapadu	Yes	Yes	Yes	Yes	c	Yes	Yes	Yes	c	c
2555	Arla	Yes	Yes	b	b	c	Yes	Yes	Yes	b	c
2556	Chintalapudi										
2557	Rajannapeta	Yes	Yes	Yes	Yes	b	Yes	Yes	Yes	c	c
2558	Sarabavaram	Yes	Yes	Yes	Yes	b	Yes	Yes	Yes	Yes	Yes
2559	Yerrabhupalapatnam	Yes	Yes	Yes	Yes	b	Yes	Yes	Yes	c	c
2560	Losingi	Yes	Yes	b	b	b	Yes	Yes	Yes	a	b
2561	Konthalam	Yes	Yes	Yes	Yes	a	Yes	Yes	Yes	b	b
2562	Addasaram	Yes	Yes	a	Yes	a	Yes	Yes	Yes	a	a
2563	Kanchugummala	Yes	Yes	Yes	Yes	a	Yes	Yes	Yes	b	b
2564	Gundubadu	Yes	Yes	Yes	Yes	b	Yes	Yes	Yes	b	b
2565	Jaggampeta	Yes	Yes	Yes	Yes	a	Yes	Yes	Yes	a	a
2566	Komaravolu	Yes	Yes	Yes	Yes	a	Yes	Yes	Yes	c	Yes
2567	Vedullavalasa	Yes	Yes	Yes	Yes	a	Yes	Yes	Yes	c	c
2568	Kovvuru	Yes	Yes	c	Yes	a	Yes	Yes	Yes	c	Yes
2569	Vaddippa	Yes	Yes	Yes	Yes	c	Yes	Yes	Yes	c	c

**Census of India 2011- Village Directory
Amenities and Land use (As on 2009)**

Name of District : Visakhapatnam

Location Code No.: 544

Name of Mandal Parishad : Rolugunta

Location Code No.: 0530

Availability of miscellaneous facilities (If amenities available code -Yes is given, If not available within the village, the distance range code viz: a for < 5 Kms, b for 5-10 Kms and c for 10+ kms of nearest place where facility is available is given).								Availability of electricity (Yes/No)				Nearest Town		Name of Village	Sl. No.
Sports Field,	Sports Club / Recreation Centre	Cinema / Video Hall	Public Library	Public Reading Room	Newspaper Supply	Assembly Polling station	Birth & Death Registration Office	Power Supply for Domestic Use (ED)	Power Supply for Agricultural Use (EAG)	Power Supply for Commercial Use (EC)	Power Supply for All Uses (EA)	Name	Distance range code i.e. a for <5 Kms, b for 5-10 Kms and c for 10+ kms		
90	91	92	93	94	95	96	97	98	99	100	101	102	103	2	1
c	c	c	c	c	Yes	Yes	Yes	Yes	Yes	Yes	Yes	Anakapalle	c	Pedapeta	2547
c	c	c	c	c	b	c	c	Yes	Yes	Yes	Yes	Anakapalle	c	Koruprolu	2548
c	c	c	c	c	Yes	Yes	Yes	Yes	Yes	Yes	Yes	Anakapalle	c	Mokhasa Kothapatnam	2549
c	c	c	c	c	Yes	Yes	Yes	Yes	Yes	Yes	Yes	Anakapalle	c	Benna Bhupala Patnam	2550
b	c	b	b	b	Yes	Yes	Yes	Yes	Yes	Yes	Yes	Anakapalle	c	Ratnammeta	2551
												Anakapalle	c	Bottavanigaviram Peta	2552
c	c	c	c	c	Yes	c	c	Yes	Yes	Yes	Yes	Anakapalle	c	Gangavaram	2553
c	c	c	c	c	a	b	b	Yes	Yes	Yes	Yes	Anakapalle	c	Panasalapadu	2554
c	c	c	b	b	Yes	a	Yes	Yes	Yes	Yes	Yes	Anakapalle	c	Arla	2555
												Anakapalle	c	Chintalapudi	2556
c	c	c	c	c	Yes	Yes	Yes	Yes	Yes	Yes	Yes	Anakapalle	c	Rajannapeta	2557
c	c	c	c	c	Yes	Yes	Yes	Yes	Yes	Yes	Yes	Anakapalle	c	Sarabavaram	2558
c	c	c	c	c	Yes	b	b	Yes	Yes	Yes	Yes	Anakapalle	c	Yerrabhupalapatnam	2559
c	c	c	b	b	Yes	a	Yes	Yes	Yes	Yes	Yes	Anakapalle	c	Losingi	2560
b	c	b	b	b	Yes	Yes	Yes	Yes	Yes	Yes	Yes	Anakapalle	c	Konthalam	2561
a	c	a	a	a	Yes	Yes	Yes	Yes	Yes	Yes	Yes	Anakapalle	c	Addasaram	2562
b	c	b	b	b	Yes	Yes	Yes	Yes	Yes	Yes	Yes	Anakapalle	c	Kanchugummala	2563
b	c	b	b	b	Yes	Yes	Yes	Yes	Yes	Yes	Yes	Anakapalle	c	Gundubadu	2564
a	c	a	a	a	Yes	Yes	Yes	Yes	Yes	Yes	Yes	Anakapalle	c	Jaggampeta	2565
Yes	c	c	c	c	Yes	Yes	Yes	Yes	Yes	Yes	Yes	Anakapalle	c	Komaravolu	2566
a	c	b	a	a	a	a	a	Yes	Yes	Yes	Yes	Anakapalle	c	Vedullavalasa	2567
c	c	c	c	c	Yes	Yes	Yes	Yes	Yes	Yes	Yes	Anakapalle	c	Kovvuru	2568
c	c	c	c	c	Yes	Yes	Yes	Yes	Yes	Yes	Yes	Anakapalle	c	Vaddippa	2569

**Census of India 2011- Village Directory
Amenities and Land use (As on 2009)**

Name of District : Visakhapatnam

Location Code No.: 544

Name of Mandal Parishad : Rolugunta

Location Code No.: 0530

Sl. No.	Name of Village	Land Use										
		Area under different types of land use (in hectares rounded up to one decimal place)										
		Forests	Area under Non-agricultural Uses	Barren and Un-cultivable land	Permanent Pastures and Other Grazing Lands	Land Under Miscellaneous Tree Crops etc.	Culturable Waste Land	Fallow lands other than current fallows	Current Fallows	Net Area Sown	Total Irrigated Land Area	Total Un-irrigated Land Area
1	2	104	105	106	107	108	109	110	111	112	113	114
2547	Pedapeta	0	0	0	0	9	0	0	3	128	49.9	81.1
2548	Koruprolu	0	60	0	0	12	0	0	0	58	0	58
2549	Mokhasa Kothapatnam	0	80.9	0	0	41	0	46	0	295.1	151.8	189.3
2550	Benna Bhupala Patnam	0	82.4	0	0	11	0	0	0	128.6	61.4	67.2
2551	Ratnampeta	0	99.8	0	0	0	0	0	0	156.2	79.7	76.5
2552	Bottavanigaviram Peta	0	16.6	0	0	0	0	0	0	55.4	25.4	30
2553	Gangavaram	0	60.8	0	0	0	5.7	0	0.3	31.2	8.5	23
2554	Panasalapadu	0	51.2	0	0	3	10	0	0	67.8	17.8	50
2555	Arla	69.8	69.8	0	0	0	0	0	0	31.4	31.4	0
2556	Chintalapudi	26	0	0	0	0	0	0	0	74	14	60
2557	Rajannapeta	0	250.8	0	0	0	21.9	29	0	135.3	47.6	116.7
2558	Sarabavaram	0	66.8	0	0	6	0	0	7	230.2	61.8	175.4
2559	Yerrabhupalapatnam	0	53.8	0	0	4	0	0	11	48.2	24.9	34.3
2560	Losingi	87.4	0.7	0	0	0	0	0	0	3	0	3
2561	Konthalam	0	547	48	0	160	0	0	58	404	188.3	273.7
2562	Addasaram	0	425.3	0	0	0	0	0	0	160.7	60.7	100
2563	Kanchugummla	0	315.1	0	0	52	20.6	0	0	125.3	81.7	43.6
2564	Gundubadu	576	401	0	0	0	0	0	0	0	0	0
2565	Jaggampeta	60.1	0	16	0	0	0	0	75	314.9	114.9	275
2566	Komaravolu	0	328.1	16	0	0	0	41.1	74	569.8	169.8	515.1
2567	Vedullavalasa	85.4	0	0	18	0	0	127.6	0	103	57.6	173
2568	Kovvuru	0	604.2	0	0	0	4	0	0	397.8	94.3	303.5
2569	Vaddippa	0	327	0	0	0	0	0	0	499	160.3	338.7

**Census of India 2011- Village Directory
Amenities and Land use (As on 2009)**

Name of District : Visakhapatnam

Location Code No.: 544

Name of Mandal Parishad : Rolugunta

Location Code No.: 0530

Land Use					Name of three most important commodities manufactured			Name of Village	Sl. No.					
Area irrigated by source (in hectare).					First	Second	Third							
Canals (C)	Wells/Tube-wells(W/TW)	Tanks/Lakes(T/L)	Water Falls(WF)	Others(O)	115	116	117	118	119	120	121	122	2	1
0	0	49.9	0	0									Pedapeta	2547
0	0	0	0	0									Koruprolu	2548
51.8	0	100	0	0									Mokhasa Kothapatnam	2549
0	0	61.4	0	0									Benna Bhupala Patnam	2550
0	0	79.7	0	0									Ratnampeta	2551
0	0	25.4	0	0									Bottavanigaviram Peta	2552
0	0	8.5	0	0									Gangavaram	2553
0	0	17.8	0	0									Panasalapadu	2554
0	0	31.4	0	0									Arla	2555
14	0	0	0	0									Chintalapudi	2556
0	0	47.6	0	0									Rajannapeta	2557
0	0	61.8	0	0									Sarabavaram	2558
0	0	24.9	0	0									Yerrabhupalapatnam	2559
0	0	0	0	0									Losingi	2560
50	50	88.3	0	0									Konthalam	2561
0	0	60.7	0	0									Addasaram	2562
8.1	0	73.6	0	0									Kanchugumma	2563
0	0	0	0	0									Gundubadu	2564
40.5	74.4	0	0	0									Jaggampeta	2565
69.8	50	50	0	0									Komaravolu	2566
0	7.6	50	0	0									Vedullavalasa	2567
0	0	94.3	0	0									Kovvuru	2568
0	0	160.3	0	0									Vaddippa	2569

**Census of India 2011- Village Directory
Amenities and Land use (As on 2009)**

Name of District : Visakhapatnam

Location Code No.: 544

Name of Mandal Parishad : Rolugunta

Location Code No.: 0530

Sl. No.	Name of Village	Location code no.	Total area of the village (in hectares rounded up to one decimal place)	Total population (2011 census)	Number of households (2011 census)	Number of educational amenities available (If not available within the village, the distance range code viz; a for < 5 Kms, b for 5-10 Kms and c for 10+ kms of nearest place where facility is available is given).									
						Pre-Primary school (PP)	Primary school (P)	Middle school (M)	Secondary School (S)	Senior Secondary school (SS)	Degree college of arts science & commerce (ASC)	Engineering college(EC)	Medical college (MC)	Management institute (MI)	Polytechnic (Pt)
1	2	3	4	5	6	7	8	9	10	11	12	13	14	15	16
2570	Butchampeta	585826	432	3602	969	c	2	2	2	c	b	c	c	c	b
2571	Gurrampeta	585827	142	247	70	b	1	a	a	b	b	c	c	b	b
2572	Nindugonda	585828	727	3014	837	a	6	a	a	a	b	c	c	c	b
2573	Rolugunta	585829	423	5052	1332	1	3	3	2	1	b	c	c	c	b
2574	Kondapalem	585830	343	1938	476	a	2	a	a	a	b	c	c	c	b
2575	Janakirampuram Agraharam	585831	189	1265	325	b	1	a	a	b	b	c	c	c	b
2576	Kusarlapudi	585832	1630	5022	1358	b	6	1	1	b	b	b	c	c	b
Total			13579	48388	13061	1	56	14	8	1	0	0	0	0	0

**Census of India 2011- Village Directory
Amenities and Land use (As on 2009)**

Name of District : Visakhapatnam

Location Code No.: 544

Name of Mandal Parishad : Rolugunta

Location Code No.: 0530

Number of educational amenities available (If not available within the village, the distance range code viz; a for <5 Kms, b for 5-10 Kms and c for 10+ kms of nearest place where facility is available is given).				Number of Medical Amenities available. (If not available within the village, the distance range code viz; a for < 5 Kms, b for 5-10 Kms and c for 10+ kms of nearest place where facility is available is given).										Name of Village	Sl. No.	
Vocational training school /ITI	Non-formal training centre (NFTC)	Special school for disabled (SSD)	Others (specify)	Community health centre (CHC)	Primary health centre (PHC)	Primary health sub centre (PHS)	Maternity and child welfare centre (MCW)	T. B. clinic (TBC)	Hospital-allopathic (HA)	Hospital-alternative medicine (HO)	Dispensary (D)	Veterinary hospital (VH)	Mobile health clinic (MHC)			Family welfare centre (FWC)
17	18	19	20	21	22	23	24	25	26	27	28	29	30	31	2	1
c	c	c		b	1	1	c	c	b	c	b	b	b	c	Butchampeta	2570
b	c	c		b	b	b	c	c	b	c	b	b	1	c	Gurrampeta	2571
b	c	c		a	a	a	c	c	b	c	b	a	1	c	Nindugonda	2572
b	c	c		b	1	1	c	c	b	c	b	1	b	c	Rolugunta	2573
b	c	c		b	a	a	c	c	b	c	b	a	1	c	Kondapalem	2574
b	c	c		b	b	b	c	c	b	c	b	a	1	c	Janakirampuram Agraharam	2575
b	c	c		b	b	1	c	c	b	c	b	1	b	c	Kusarlapudi	2576
0	0	0	0	0	6	8	0	0	0	0	0	2	19	0		

**Census of India 2011- Village Directory
Amenities and Land use (As on 2009)**

Name of District : Visakhapatnam

Location Code No.: 544

Name of Mandal Parishad : Rolugunta

Location Code No.: 0530

Sl. No.	Name of Village	Number of Non-Government Medical Amenities available.							Availability of drinking water - Yes / No							
		Charitable non Govt. hospital/Nursing home.	Medical practitioner with MBBS Degree	Medical practitioner with other degree	Medical practitioner with no degree	Traditional practitioner and faith healer	Medicine Shop	Others	Tap water (Treated/Untreated)	Well water (Covered / Uncovered well)	Hand Pump	Tube wells / Bore well	Spring	River / Canal	Tank / Pond / Lake	Others
1	2	32	33	34	35	36	37	38	39	40	41	42	43	44	45	46
2570	Butchampeta	0	0	0	0	0	0	0	Yes	Yes	Yes	Yes	No	No	No	No
2571	Gurrampeta	0	0	0	0	0	0	0	Yes	Yes	Yes	Yes	No	No	No	No
2572	Nindugonda	0	0	0	0	0	0	0	Yes	No	Yes	No	No	No	No	No
2573	Rolugunta	0	1	0	0	0	2	0	Yes	Yes	Yes	Yes	No	No	Yes	No
2574	Kondapalem	0	0	0	0	0	0	0	Yes	Yes	Yes	Yes	No	No	Yes	No
2575	Janakirampuram Agraharam	0	0	0	0	0	0	0	Yes	Yes	Yes	Yes	No	No	No	No
2576	Kusarlapudi	0	0	0	0	0	0	0	Yes	Yes	Yes	No	No	No	Yes	No
Total		0	1	0	0	0	2	0	28	19	28	18	1	2	11	1

**Census of India 2011- Village Directory
Amenities and Land use (As on 2009)**

Name of District : Visakhapatnam

Location Code No.: 544

Name of Mandal Parishad : Rolugunta

Location Code No.: 0530

Availability of toilet & others Yes / No				Communication and transport facilities (If amenities available code -Yes is given except for Village Pin Code ,If not available within the village , the distance range code viz; a for < 5 Kms, b for 5-10 Kms and c for 10+ kms of nearest place where facility is available is given).									Name of Village	Sl. No.
Community toilet including bath.	Community toilet excluding bath.	Rural sanitary mart or sanitary hardware outlet available near the village.	Community bio- gas or recycle of waste for productive use.	Post office(PO)	Sub post office (SPO)	Post & Telegraph office (P&TO)	Village Pin Code	Telephones (Land lines)	Public call office (PCO)	Mobile phone coverage	Internet cafes/ Common service centre (CSC)			
47	48	49	50	51	52	53	54	55	56	57	58	2	1	
No	No	No	No	c	Yes	c	531114	Yes	Yes	Yes	b	Butchampeta	2570	
No	No	No	No	b	a	c	531114	a	a	Yes	b	Gurrampeta	2571	
No	No	No	No	a	Yes	c	531114	Yes	Yes	Yes	b	Nindugonda	2572	
No	No	No	No	Yes	b	c	531114	Yes	Yes	Yes	Yes	Rolugunta	2573	
No	No	No	No	a	Yes	c	531114	b	b	Yes	b	Kondapalem	2574	
No	No	No	No	b	Yes	c	531114	Yes	Yes	Yes	b	Janakirampuram Agraharam	2575	
No	No	No	No	Yes	b	c	531114	Yes	b	Yes	b	Kusarlapudi	2576	
0	0	0	0	2	14	0		20	18	24	1			

**Census of India 2011- Village Directory
Amenities and Land use (As on 2009)**

Name of District : Visakhapatnam

Location Code No.: 544

Name of Mandal Parishad : Rolugunta

Location Code No.: 0530

Sl. No.	Name of Village	Communication and transport facilities (If amenities available code -Yes is given except for Village Pin Code, If not available within the village, the distance range code viz; a for < 5 Kms, b for 5-10 Kms and c for 10+ kms of nearest place where facility is available is given).								
		Private courier facility	Bus service (Public & Private)	Railway stations	Auto/Modified Autos	Taxis and Vans	Tractors	Cycle-pulled rickshaws(Manual & Machine driven)	Carts driven by animals	Sea /River ferry service
1	2	59	60	61	62	63	64	65	66	67
2570	Butchampeta	b	Yes	b	b	b	Yes	Yes	b	c
2571	Gurrampeta	b	b	c	b	a	a		Yes	c
2572	Nindugonda	b	b	c	Yes	a	a		Yes	c
2573	Rolugunta	Yes	Yes	c	Yes	Yes	Yes	Yes	Yes	c
2574	Kondapalem	b	Yes	c	b	a	Yes	Yes	a	c
2575	Janakirampuram Agraharam	b	Yes	c	b	b	Yes	Yes	Yes	c
2576	Kusarlapudi	b	Yes	c	Yes	b	Yes	Yes	Yes	c
Total		1	16	0	7	1	19	17	22	0

**Census of India 2011- Village Directory
Amenities and Land use (As on 2009)**

Name of District : Visakhapatnam

Location Code No.: 544

Name of Mandal Parishad : Rolugunta

Location Code No.: 0530

Village connected to highways,village roads, banks & credit societies (If amenities available code -Yes is given, If not available within the village , the distance range code viz; a for < 5 Kms, b for 5-10 Kms and c for 10+ kms of nearest place where facility is available is given).												Name of Village	Sl. No.
Connected to national highway(NH)	Connected to state highway(SH)	Connected to major district road (MDR)	Connected to others district road	Pucca roads	Kutchcha roads	Water bounded macadam(WBM) roads	Navigable waterway (river/canal)(NW)	Footpaths (FP)	Commercial & Co-operative Banks	ATM	Agricultural Credit Societies		
68	69	70	71	72	73	74	75	76	77	78	79	2	1
c	b	b	Yes	Yes	Yes	Yes		Yes	b	b	c	Butchampeta	2570
c	b	a	Yes	b	Yes	b		Yes	b	b	b	Gurrampeta	2571
c	c	Yes	Yes	Yes	Yes	Yes		Yes	a	b	a	Nindugonda	2572
c	b	Yes	Yes	Yes	Yes	Yes		Yes	Yes	b	Yes	Rolugunta	2573
c	c	a	Yes	Yes	Yes	b		Yes	a	b	a	Kondapalem	2574
c	c	b	Yes	Yes	Yes	b		Yes	b	b	b	Janakirampuram Agraharam	2575
c	c	b	Yes	Yes	Yes	Yes		Yes	b	b	Yes	Kusarlapudi	2576
0	0	3	21	19	28	7	0	28	1	0	2		

**Census of India 2011- Village Directory
Amenities and Land use (As on 2009)**

Name of District : Visakhapatnam

Location Code No.: 544

Name of Mandal Parishad : Rolugunta

Location Code No.: 0530

Sl. No.	Name of Village	Availability of miscellaneous facilities (If amenities available code -Yes is given, If not available within the village, the distance range code viz; a for < 5 Kms, b for 5-10 Kms and c for 10+ kms of nearest place where facility is available is given).										
		Self-Help Group (SHG)	Public distribution system (PDS) shop	Mandis / Regular market	Weekly Haat	Agricultural marketing society	Integrated Child Development Scheme (Nutritional Centres)	Anganwadi Centre (Nutritional Centres)	Others (Nutritional Centres)	ASHA (Accredited Social Health Activist)	Community centre with/without TV	
1	2	80	81	82	83	84	85	86	87	88	89	
2570	Butchampeta	Yes	Yes	Yes	Yes	b	Yes	Yes	Yes	b	b	
2571	Gurrampeta	Yes	a	Yes	Yes	b	Yes	Yes	Yes	b	b	
2572	Nindugonda	Yes	Yes	a	Yes	a	Yes	Yes	Yes	b	b	
2573	Rolugunta	Yes	Yes	Yes	Yes	Yes	Yes	Yes	Yes	Yes	Yes	
2574	Kondapalem	Yes	Yes	Yes	Yes	a	Yes	Yes	Yes	b	b	
2575	Janakirampuram Agraharam	Yes	Yes	b	Yes	a	Yes	Yes	Yes	b	b	
2576	Kusarlapudi	Yes	Yes	Yes	Yes	b	Yes	Yes	Yes	Yes	b	
Total		28	27	20	25	1	28	28	28	3	5	

**Census of India 2011- Village Directory
Amenities and Land use (As on 2009)**

Name of District : Visakhapatnam

Location Code No.: 544

Name of Mandal Parishad : Rolugunta

Location Code No.: 0530

Availability of miscellaneous facilities (If amenities available code -Yes is given, If not available within the village, the distance range code viz; a for < 5 Kms, b for 5-10 Kms and c for 10+ kms of nearest place where facility is available is given).								Availability of electricity (Yes/No)				Nearest Town		Name of Village	Sl. No.
Sports Field,	Sports Club / Recreation Centre	Cinema / Video Hall	Public Library	Public Reading Room	Newspaper Supply	Assembly Polling station	Birth & Death Registration Office	Power Supply for Domestic Use (ED)	Power Supply for Agricultural Use (EAG)	Power Supply for Commercial Use (EC)	Power Supply for All Uses (EA)	Name	Distance range code i.e. a for <5 Kms, b for 5-10 Kms and c for 10+ kms		
90	91	92	93	94	95	96	97	98	99	100	101	102	103	2	1
b	c	b	b	b	Yes	Yes	Yes	Yes	Yes	Yes	Yes	Anakapalle	c	Butchampeta	2570
b	c	b	b	b	Yes	b	b	Yes	Yes	Yes	Yes	Anakapalle	c	Gurrampeta	2571
b	c	b	b	b	Yes	Yes	Yes	Yes	Yes	Yes	Yes	Anakapalle	c	Nindugonda	2572
Yes	c	Yes	Yes	Yes	Yes	Yes	Yes	Yes	Yes	Yes	Yes	Anakapalle	c	Rolugunta	2573
b	c	b	b	b	Yes	Yes	Yes	Yes	Yes	Yes	Yes	Anakapalle	c	Kondapalem	2574
b	c	b	a	a	Yes	Yes	Yes	Yes	Yes	Yes	Yes	Anakapalle	c	Janakirampuram Agraharam	2575
b	c	b	b	b	Yes	Yes	Yes	Yes	Yes	Yes	Yes	Anakapalle	c	Kusarlapudi	2576
2	0	1	1	1	25	20	22	28	28	28	28		0		

**Census of India 2011- Village Directory
Amenities and Land use (As on 2009)**

Name of District : Visakhapatnam

Location Code No.: 544

Name of Mandal Parishad : Rolugunta

Location Code No.: 0530

Sl. No.	Name of Village	Land Use										
		Area under different types of land use (in hectares rounded up to one decimal place)										
		Forests	Area under Non-agricultural Uses	Barren and Un-cultivable land	Permanent Pastures and Other Grazing Lands	Land Under Miscellaneous Tree Crops etc.	Culturable Waste Land	Fallow lands other than current fallows	Current Fallows	Net Area Sown	Total Irrigated Land Area	Total Un-irrigated Land Area
1	2	104	105	106	107	108	109	110	111	112	113	114
2570	Butchampeta	0	172.6	0	0	8	0	0	0	251.4	101.7	149.7
2571	Gurrampeta	0	0	0	0	5	23	0	0	114	18.9	95.1
2572	Nindugonda	0	565.1	0	0	0	0	6.2	6.3	149.4	149.4	12.5
2573	Rolugunta	0	123.3	0	0	55.1	0	0	36.4	208.2	100.2	144.4
2574	Kondapalem	0	63	12.8	0	30	0	6.4	0	230.8	30	207.2
2575	Janakirampuram Agraharam	0	115.4	0	0	0	0	10.1	0	63.5	23.1	50.5
2576	Kusarlapudi	13.1	779.3	0	0	0	137.3	0	57.6	642.7	104.5	595.8
Total		917.8	5660	92.8	18	396.1	222.5	266.4	328.6	5676.9	2029.6	4242.3

**Census of India 2011- Village Directory
Amenities and Land use (As on 2009)**

Name of District : Visakhapatnam

Location Code No.: 544

Name of Mandal Parishad : Rolugunta

Location Code No.: 0530

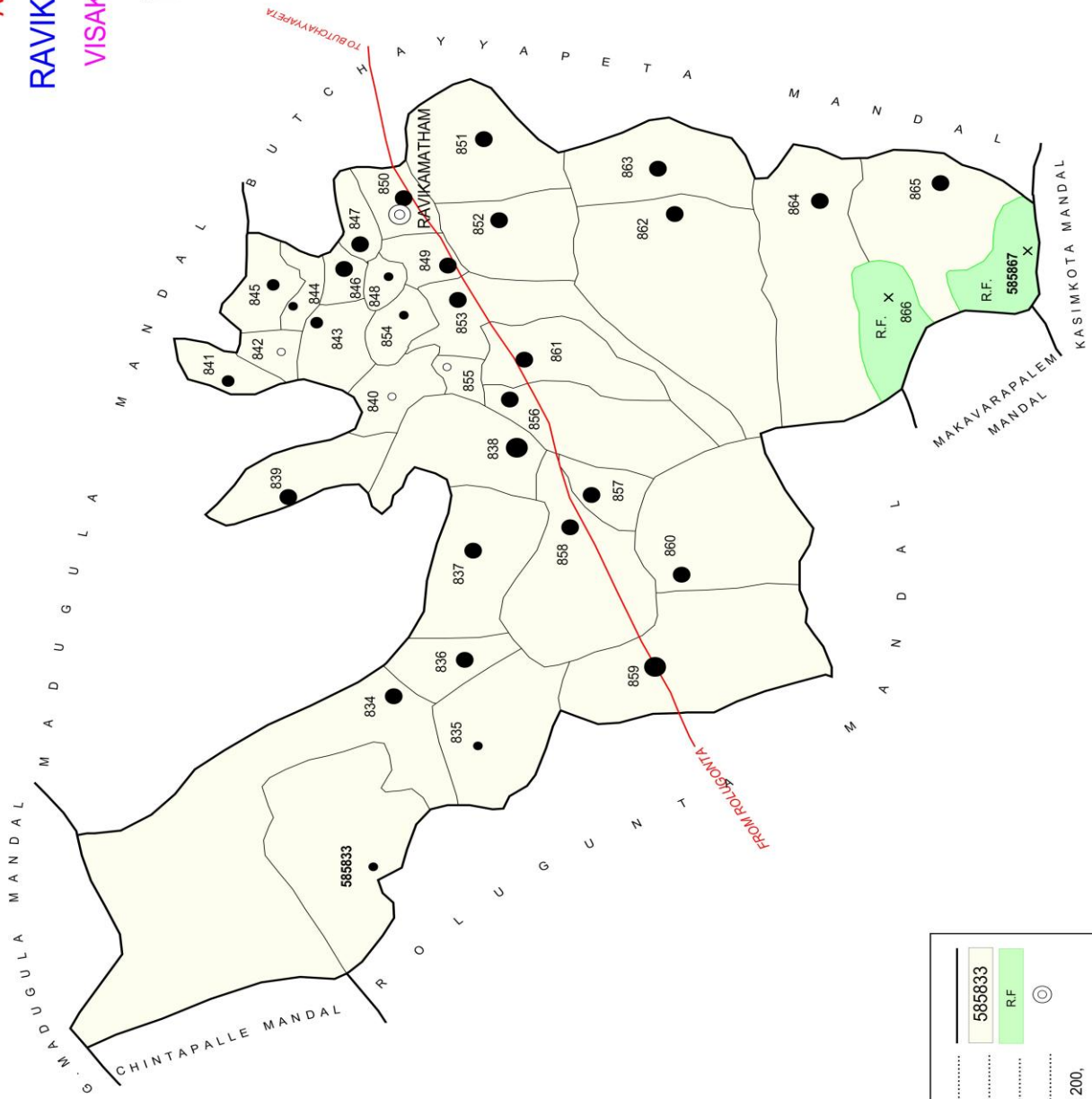
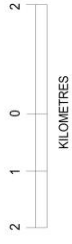
Land Use					Name of three most important commodities manufactured			Name of Village	Sl. No.
Area irrigated by source (in hectare).					First	Second	Third		
Canals (C)	Wells/Tube-wells(W/TW)	Tanks/Lakes(T/L)	Water Falls(WF)	Others(O)					
115	116	117	118	119	120	121	122	2	1
0	2	99.7	0	0				Butchampeta	2570
0	1	17.9	0	0				Gurrampeta	2571
0	4	145.4	0	0				Nindugonda	2572
0	0	100.2	0	0				Rolugunta	2573
0	0	30	0	0				Kondapalem	2574
0	0	23.1	0	0				Janakirampuram Agraharam	2575
0	0	104.5	0	0				Kusarlapudi	2576
234.2	189	1606.4	0	0					

INDIA

ANDHRA PRADESH

RAVIKAMATHAM MANDAL

VISAKHAPATNAM DISTRICT



AREA : 187.63 Sq.Kms.
 POPULATION : 70,761
 No. OF TOWNS : NIL
 No. OF VILLAGES : 35
 DISTANCE FROM Dist. H.Qtrs.
 TO MANDAL H.Qtrs.: 75 Kms.

BOUNDARY, MANDAL
" VILLAGE WITH MDDS CODE	585833
" RESERVED FOREST	RF
HEADQUARTERS MANDAL	⊙
POPULATION SIZE OF VILLAGES: BELOW 200,	●
200-499, 500-999, 1000-4999, 5000 AND ABOVE ...	●●●●
UNINHABITED VILLAGE WITH MDDS CODE	× 585867
IMPORTANT METALLED ROADS	—

**ALPHABETICAL LIST OF VILLAGES (MANDAL PARISHAD WISE)
VISAKHAPATNAM DISTRICT**

Sl. No.	Name of Village	2011 Census Location Code No.	2001 Census Location Code No.
1	2	3	4
Name of Mandal Parishad : Ravikamatham			
Name of Mandal : Ravikamatham (0016)			
1	Badanapadu	2854404856585840	2813001601683800
2	Buddibanda	2854404856585842	2813001601684000
3	Chalisingam @ Demudukonda	2854404856585833	2813001601683100
4	Cheemalapadu	2854404856585834	2813001601683200
5	Chinapachila	2854404856585846	2813001601684400
6	Dharmavaram	2854404856585835	2813001601683300
7	Diddi	2854404856585855	2813001601685300
8	Dondapudi	2854404856585858	2813001601685600
9	Garnikam	2854404856585849	2813001601684700
10	Gogamcheedipalle	2854404856585856	2813001601685400
11	Gompa	2854404856585863	2813001601686100
12	Guddipa	2854404856585862	2813001601686000
13	Gudiwada	2854404856585851	2813001601684900
14	Gummallapadu	2854404856585847	2813001601684500
15	Kanada	2854404856585854	2813001601685200
16	Kavagunta	2854404856585841	2813001601683900
17	Komira	2854404856585845	2813001601684300
18	Kothakota	2854404856585859	2813001601685700
19	Kotnabilli	2854404856585839	2813001601683700
20	Krishnabhupala Puram Agraharam	2854404856585843	2813001601684100
21	Machchavanipalem	2854404856585857	2813001601685500
22	Marrivalasa	2854404856585860	2813001601685800
23	Marupaka	2854404856585852	2813001601685000
24	Matsyapuram	2854404856585844	2813001601684200
25	Medivada	2854404856585853	2813001601685100
26	Pasuvulabanda	2854404856585866	2813001601686400
27	Pedapachila	2854404856585848	2813001601684600
28	Pulakandam Ponavolu	2854404856585861	2813001601685900
29	Ravikamatham	2854404856585850	2813001601684800
30	T.Arjapuram	2854404856585838	2813001601683600
31	Tattabanda	2854404856585864	2813001601686200
32	Totakurapalem	2854404856585865	2813001601686300
33	Z.Bennavaram	2854404856585837	2813001601683500
34	Z.Kothapatnam	2854404856585836	2813001601683400
35	Zeelugulova	2854404856585867	2813001601686500

**Census of India 2011- Village Directory
Amenities and Land use (As on 2009)**

Name of District : Visakhapatnam

Location Code No.: 544

Name of Mandal Parishad : Ravikamatham

Location Code No.: 0531

Sl. No.	Name of Village	Location code no.	Total area of the village (in hectares rounded up to one decimal place)	Total population (2011 census)	Number of households (2011 census)	Number of educational amenities available (If not available within the village, the distance range code viz; a for < 5 Kms, b for 5-10 Kms and c for 10+ kms of nearest place where facility is available is given).									
						Pre-Primary school (PP)	Primary school (P)	Middle school (M)	Secondary School (S)	Senior Secondary school (SS)	Degree college of arts science & commerce (ASC)	Engineering college(EC)	Medical college (MC)	Management institute (MI)	Polytechnic (Pt)
1	2	3	4	5	6	7	8	9	10	11	12	13	14	15	16
2577	Chalisingam @ Demudukonda	585833	773	403	112	b	1	b	b	c	c	c	c	c	b
2578	Cheemalapadu	585834	2268	1974	536	b	9	b	a	c	c	c	c	c	c
2579	Dharmavaram	585835	477	360	100	b	1	b	a	c	c	c	c	c	c
2580	Z.Kothapatnam	585836	131	1747	485	b	1	1	1	b	c	c	c	c	c
2581	Z.Bennavaram	585837	661	2989	791	b	4	a	b	c	c	c	c	c	c
2582	T.Arjapuram	585838	1039	5102	1291	b	2	1	1	b	c	c	c	c	c
2583	Kotnabilli	585839	376	1005	276	c	2	b	b	b	c	c	c	c	c
2584	Badanapadu	585840	311	108	38	b	1	b	b	b	c	c	c	c	c
2585	Kavagunta	585841	212	823	251	b	1	1	b	b	c	c	c	c	c
2586	Buddibanda	585842	200	168	51	b	1	1	b	b	c	c	c	c	c
2587	Krishnabhupala Puram Agraharam	585843	340	853	212	b	1	b	b	b	c	c	c	c	c
2588	Matsyapuram	585844	130	276	74	b	1	b	b	b	c	c	c	c	c
2589	Komira	585845	236	716	181	b	1	b	b	b	c	c	c	c	c
2590	Chinapachila	585846	106	2526	685	b	1	1	1	a	c	c	c	c	c
2591	Gummallapadu	585847	121	1040	290	a	1	1	b	b	c	c	c	c	c
2592	Pedapachila	585848	224	317	87	b	1	b	a	a	c	c	c	c	c
2593	Garnikam	585849	223	1485	362	b	1	b	b	a	c	c	c	c	c
2594	Ravikamatham	585850	224	4677	1165	1	4	3	1	1	c	c	c	c	c
2595	Gudiwada	585851	790	3145	737	b	3	1	a	a	c	c	c	c	c
2596	Marupaka	585852	656	2849	761	b	5	2	2	a	c	c	c	c	c
2597	Medivada	585853	724	4597	1140	a	2	1	1	a	c	c	c	c	c
2598	Kanada	585854	142	264	78	b	1	a	a	a	c	c	c	c	c

**Census of India 2011- Village Directory
Amenities and Land use (As on 2009)**

Name of District : Visakhapatnam

Location Code No.: 544

Name of Mandal Parishad : Ravikamatham

Location Code No.: 0531

Number of educational amenities available (If not available within the village, the distance range code viz; a for <5 Kms, b for 5-10 Kms and c for 10+ kms of nearest place where facility is available is given).				Number of Medical Amenities available. (If not available within the village, the distance range code viz; a for < 5 Kms, b for 5-10 Kms and c for 10+ kms of nearest place where facility is available is given).											Name of Village	Sl. No.
Vocational training school /ITI	Non-formal training centre (NFTC)	Special school for disabled (SSD)	Others (specify)	Community health centre (CHC)	Primary health centre (PHC)	Primary health sub centre (PHS)	Maternity and child welfare centre (MCW)	T. B. clinic (TBC)	Hospital-allopathic (HA)	Hospital-alternative medicine (HO)	Dispensary (D)	Veterinary hospital (VH)	Mobile health clinic (MHC)	Family welfare centre (FWC)		
17	18	19	20	21	22	23	24	25	26	27	28	29	30	31	2	1
c	c	c		c	1	b	c	c	c	c	c	b	b	c	Chalisingam @ Demudukonda	2577
b	c	c		c	1	b	c	c	c	c	c	b	b	c	Cheemalapadu	2578
b	c	c		c	1	b	c	c	c	c	c	b	c	c	Dharmavaram	2579
c	c	c		b	1	1	c	c	c	c	c	b	c	c	Z.Kothapatnam	2580
c	c	c		b	1	1	c	c	c	c	c	b	b	c	Z.Bennavaram	2581
c	c	c		b	1	1	c	c	c	c	c	b	c	c	T.Arjapuram	2582
c	c	c		c	1	1	c	c	c	c	c	c	c	c	Kotnabilli	2583
a	c	c		b	b	1	c	c	c	c	c	b	b	c	Badanapadu	2584
c	c	c		c	b	1	c	c	c	c	c	a	c	c	Kavagunta	2585
c	c	c		a	b	b	c	c	c	c	c	b	1	c	Buddibanda	2586
c	c	c		b	a	1	c	c	c	c	c	b	b	c	Krishnabhupala Puram Agharam	2587
c	c	c		b	b	1	c	c	c	c	c	1	c	c	Matsyapuram	2588
c	c	c		a	a	1	c	c	c	c	c	b	c	c	Komira	2589
c	c	c		b	1	1	c	c	c	c	c	a	c	c	Chinapachila	2590
c	c	c		a	b	a	c	c	c	c	c	a	1	c	Gummallapadu	2591
c	c	c		a	a	b	c	c	c	c	c	a	1	c	Pedapachila	2592
c	c	c		a	a	b	c	c	c	c	c	a	1	c	Garnikam	2593
c	c	c		b	1	a	c	c	c	c	c	c	c	c	Ravikamatham	2594
c	c	c		b	a	1	c	c	c	c	c	a	c	c	Gudiwada	2595
c	c	c		a	1	1	c	c	c	c	c	a	c	c	Marupaka	2596
c	c	c		b	c	a	c	c	c	c	c	a	1	c	Medivada	2597
c	c	c		a	a	a	c	c	c	c	c	a	1	c	Kanada	2598

**Census of India 2011- Village Directory
Amenities and Land use (As on 2009)**

Name of District : Visakhapatnam

Location Code No.: 544

Name of Mandal Parishad : Ravikamatham

Location Code No.: 0531

Sl. No.	Name of Village	Number of Non-Government Medical Amenities available.							Availability of drinking water - Yes / No								
		Charitable non Govt. hospital/Nursing home.	Medical practitioner with MBBS Degree	Medical practitioner with other degree	Medical practitioner with no degree	Traditional practitioner and faith healer	Medicine Shop	Others	Tap water (Treated/Untreated)	Well water (Covered / Uncovered well)	Hand Pump	Tube wells / Bore well	Spring	River / Canal	Tank / Pond / Lake	Others	
1	2	32	33	34	35	36	37	38	39	40	41	42	43	44	45	46	
2577	Chalisingam @ Demudukonda	0	0	0	0	0	0	0	No	No	Yes	Yes	No	No	No	No	
2578	Cheemalapadu	0	0	0	0	0	0	0	Yes	Yes	Yes	No	No	Yes	Yes	No	
2579	Dharmavaram	0	0	0	0	0	0	0	Yes	Yes	Yes	No	No	No	No	No	
2580	Z.Kothapatnam	0	0	0	0	0	0	0	No	No	Yes	No	No	No	No	No	
2581	Z.Bennavaram	0	0	0	2	0	3	0	Yes	Yes	Yes	Yes	No	No	Yes	No	
2582	T.Arjapuram	0	0	0	2	0	0	0	Yes	Yes	Yes	Yes	No	No	Yes	No	
2583	Kotnabilli	0	0	0	2	0	0	0	No	Yes	Yes	No	No	No	Yes	No	
2584	Badanapadu	0	0	0	0	0	0	0	No	No	Yes	Yes	No	No	Yes	No	
2585	Kavagunta	0	0	0	0	1	0	0	No	Yes	Yes	Yes	No	Yes	Yes	No	
2586	Buddibanda	0	0	0	1	1	0	0	No	Yes	Yes	Yes	No	Yes	Yes	No	
2587	Krishnabhupala Puram Agraharam	0	0	0	1	0	0	0	Yes	Yes	Yes	No	No	No	No	No	
2588	Matsyapuram	0	0	0	1	0	0	0	Yes	No	Yes	No	No	No	Yes	No	
2589	Komira	0	0	0	0	0	0	0	Yes	Yes	Yes	No	No	No	No	No	
2590	Chinapachila	0	0	0	0	0	0	0	Yes	Yes	Yes	No	No	No	Yes	No	
2591	Gummallapadu	0	0	0	0	0	0	0	Yes	Yes	Yes	Yes	No	No	Yes	No	
2592	Pedapachila	0	0	0	1	0	0	0	No	Yes	Yes	No	No	No	No	No	
2593	Garnikam	0	0	0	0	0	0	0	Yes	Yes	Yes	No	No	No	No	No	
2594	Ravikamatham	0	1	2	5	0	5	0	Yes	Yes	No	Yes	No	Yes	Yes	No	
2595	Gudiwada	0	0	0	1	0	0	0	Yes	Yes	No	Yes	No	Yes	Yes	No	
2596	Marupaka	0	0	0	1	0	0	0	Yes	Yes	Yes	Yes	No	No	Yes	No	
2597	Medivada	0	0	2	1	0	3	0	No	Yes	Yes	No	No	No	Yes	No	
2598	Kanada	0	0	0	0	0	0	0	No	Yes	Yes	No	No	No	No	No	

**Census of India 2011- Village Directory
Amenities and Land use (As on 2009)**

Name of District : Visakhapatnam

Location Code No.: 544

Name of Mandal Parishad : Ravikamatham

Location Code No.: 0531

Availability of toilet & others Yes / No				Communication and transport facilities (If amenities available code -Yes is given except for Village Pin Code ,If not available within the village , the distance range code viz; a for < 5 Kms, b for 5-10 Kms and c for 10+ kms of nearest place where facility is available is given).									Name of Village	Sl. No.
Community toilet including bath.	Community toilet excluding bath.	Rural sanitary mart or sanitary hardware outlet available near the village.	Community bio- gas or recycle of waste for productive use.	Post office(PO)	Sub post office (SPO)	Post & Telegraph office (P&TO)	Village Pin Code	Telephones (Land lines)	Public call office (PCO)	Mobile phone coverage	Internet cafes/ Common service centre (CSC)			
47	48	49	50	51	52	53	54	55	56	57	58	2	1	
No	No	No	No	c	b	b	531114	b	b	c	c	Chalisingam @ Demudukonda	2577	
No	No	No	No	c	Yes	b	531114	b	b	b	c	Cheemalapadu	2578	
No	No	No	No	c	Yes	b	531114	b	b	b	c	Dharmavaram	2579	
No	No	No	No	b	Yes	c	531114	Yes	Yes	Yes	c	Z.Kothapatnam	2580	
No	No	No	No	b	a	c	531114	b	b	Yes	c	Z.Bennavaram	2581	
No	No	No	No	Yes	a	b	531114	Yes	Yes	Yes	c	T.Arjapuram	2582	
No	No	No	No	b	b	b	531114	Yes	b	Yes	c	Kotnabilli	2583	
No	No	No	No	b	a	a	531025	a	a	Yes	c	Badanapadu	2584	
No	No	No	No	b	Yes	c	531025	Yes	Yes	Yes	c	Kavagunta	2585	
No	No	No	No	c	Yes	c	531025	Yes	Yes	Yes	c	Buddibanda	2586	
No	No	No	No	c	b	c	531025	Yes	b	Yes	c	Krishnabhupala Puram Agraharam	2587	
No	No	No	No	c	a	a	531025	a	b	Yes	c	Matsyapuram	2588	
No	No	No	No	c	b	b	531025	b	b	b	c	Komira	2589	
No	No	No	No	c	Yes	c	531025	Yes	Yes	Yes	c	Chinapachila	2590	
No	No	No	No	c	a	c	531025	b	b	Yes	c	Gummallapadu	2591	
No	No	No	No	c	b	b	531025	Yes	Yes	Yes	c	Pedapachila	2592	
No	No	No	No	c	a	c	531114	a	a	Yes	c	Garnikam	2593	
No	No	Yes	No	c	Yes	c	531025	Yes	Yes	Yes	c	Ravikamatham	2594	
No	No	Yes	No	c	Yes	a	531025	Yes	Yes	Yes	c	Gudiwada	2595	
No	No	No	No	c	Yes	c	531025	Yes	Yes	Yes	c	Marupaka	2596	
No	No	No	No	c	Yes	Yes	531025	Yes	Yes	Yes	c	Medivada	2597	
No	No	No	No	c	b	c	531025	b	b	Yes	c	Kanada	2598	

**Census of India 2011- Village Directory
Amenities and Land use (As on 2009)**

Name of District : Visakhapatnam

Location Code No.: 544

Name of Mandal Parishad : Ravikamatham

Location Code No.: 0531

Sl. No.	Name of Village	Communication and transport facilities (If amenities available code -Yes is given except for Village Pin Code, If not available within the village, the distance range code viz; a for < 5 Kms, b for 5-10 Kms and c for 10+ kms of nearest place where facility is available is given).									
		Private courier facility	Bus service (Public & Private)	Railway stations	Auto/Modified Autos	Taxis and Vans	Tractors	Cycle-pulled rickshaws(Manual & Machine driven)	Carts driven by animals	Sea /River ferry service	
1	2	59	60	61	62	63	64	65	66	67	
2577	Chalisingam @ Demudukonda	c	b	c	b	c	b		Yes	c	
2578	Cheemalapadu	c	Yes	c	b	c	b		Yes	c	
2579	Dharmavaram	c	b	c	b	c	b		Yes	c	
2580	Z.Kothapatnam	c	Yes	c	b	b	b		Yes	c	
2581	Z.Bennavaram	c	a	c	Yes	a	Yes		Yes	c	
2582	T.Arjapuram	c	Yes	c	Yes	Yes	Yes	Yes	Yes	c	
2583	Kotnabilli	c	b	c	Yes	a	Yes	Yes	Yes	c	
2584	Badanapadu	c	Yes	c	b	a	Yes	Yes	Yes	c	
2585	Kavagunta	c	Yes	c	Yes	b	b		Yes	c	
2586	Buddibanda	c	Yes	c	b	Yes	b		b	c	
2587	Krishnabhupala Puram Agraharam	c	b	c	Yes	b	b	Yes	Yes	c	
2588	Matsyapuram	c	a	c	Yes	a	a		a	c	
2589	Komira	c	a	c	a	a	a		b	c	
2590	Chinapachila	c	Yes	c	Yes	Yes	Yes		Yes	c	
2591	Gummallapadu	c	Yes	c	Yes	b	Yes	Yes	Yes	c	
2592	Pedapachila	c	a	c	a	a	a		Yes	c	
2593	Garnikam	c	Yes	c	Yes	a	a		Yes	c	
2594	Ravikamatham	c	Yes	c	Yes	Yes	Yes	Yes	Yes	c	
2595	Gudiwada	c	Yes	c	Yes	Yes	Yes	Yes	Yes	c	
2596	Marupaka	c	a	c	Yes	a	Yes		Yes	c	
2597	Medivada	c	Yes	c	Yes	Yes	Yes	Yes	Yes	c	
2598	Kanada	c	b	c	b	b	b	Yes	b	c	

**Census of India 2011- Village Directory
Amenities and Land use (As on 2009)**

Name of District : Visakhapatnam

Location Code No.: 544

Name of Mandal Parishad : Ravikamatham

Location Code No.: 0531

Village connected to highways,village roads, banks & credit societies (If amenities available code -Yes is given, If not available within the village , the distance range code viz; a for < 5 Kms, b for 5-10 Kms and c for 10+ kms of nearest place where facility is available is given).												Name of Village	Sl. No.
Connected to national highway(NH)	Connected to state highway(SH)	Connected to major district road (MDR)	Connected to others district road	Pucca roads	Kutchcha roads	Water bounded macadam(WBM) roads	Navigable waterway (river/canal)(NW)	Footpaths (FP)	Commercial & Co-operative Banks	ATM	Agricultural Credit Societies		
68	69	70	71	72	73	74	75	76	77	78	79	2	1
c	c	c	Yes	b	Yes	b		Yes	b	b	Yes	Chalisingam @ Demudukonda	2577
c	c	b	Yes	Yes	Yes	b		Yes	b	b	c	Cheemalapadu	2578
c	c	b	Yes	b	Yes	b		Yes	b	b	c	Dharmavaram	2579
c	c	a	Yes	Yes	Yes	c		Yes	b	c	b	Z.Kothapatnam	2580
c	c	a	Yes	Yes	Yes	Yes		Yes	b	b	c	Z.Bennavaram	2581
c	c	Yes	Yes	Yes	Yes	Yes		Yes	b	b	b	T.Arjapuram	2582
c	c	a	Yes	Yes	Yes	c		Yes	b	b	b	Kotnabilli	2583
c	c	b	Yes	a	Yes	b		Yes	a	b	b	Badanapadu	2584
c	c	b	Yes	Yes	Yes	b		Yes	b	c	Yes	Kavagunta	2585
c	c	b	Yes	b	Yes	b		Yes	b	b	b	Buddibanda	2586
c	c	c	Yes	Yes	Yes	b		Yes	b	b	b	Krishnabhupala Puram Agraharam	2587
c	c	b	Yes	a	Yes	b		Yes	a	c	b	Matsyapuram	2588
c	c	b	Yes	Yes	Yes	b		Yes	b	c	b	Komira	2589
c	c	b	Yes	Yes	Yes	Yes		Yes	a	c	Yes	Chinapachila	2590
c	c	b	Yes	Yes	Yes	Yes		Yes	a	c	b	Gummallapadu	2591
c	c	b	Yes	a	Yes	b		Yes	a	b	a	Pedapachila	2592
c	c	Yes	Yes	Yes	Yes	c		Yes	a	b	a	Garnikam	2593
c	c	Yes	Yes	Yes	Yes	Yes		Yes	Yes	c	Yes	Ravikamatham	2594
c	c	a	Yes	Yes	Yes	Yes		Yes	a	c	a	Gudiwada	2595
c	c	b	Yes	Yes	Yes	Yes		Yes	a	c	a	Marupaka	2596
c	c	Yes	Yes	Yes	Yes	Yes		Yes	Yes	c	Yes	Medivada	2597
c	c	a	Yes	b	Yes	b		Yes	a	b	a	Kanada	2598

**Census of India 2011- Village Directory
Amenities and Land use (As on 2009)**

Name of District : Visakhapatnam

Location Code No.: 544

Name of Mandal Parishad : Ravikamatham

Location Code No.: 0531

Sl. No.	Name of Village	Availability of miscellaneous facilities (If amenities available code -Yes is given, If not available within the village, the distance range code viz; a for < 5 Kms, b for 5-10 Kms and c for 10+ kms of nearest place where facility is available is given).									
		Self-Help Group (SHG)	Public distribution system (PDS) shop	Mandis / Regular market	Weekly Haat	Agricultural marketing society	Integrated Child Development Scheme (Nutritional Centres)	Anganwadi Centre (Nutritional Centres)	Others (Nutritional Centres)	ASHA (Accredited Social Health Activist)	Community centre with/without TV
1	2	80	81	82	83	84	85	86	87	88	89
2577	Chalisingam @ Demudukonda	Yes	Yes	b	b	c	c	Yes	Yes	Yes	c
2578	Cheemalapadu	Yes	Yes	c	b	c	c	Yes	Yes	Yes	c
2579	Dharmavaram	Yes	Yes	b	b	b	c	Yes	Yes	Yes	b
2580	Z.Kothapatnam	Yes	Yes	b	b	c	b	Yes	Yes	Yes	b
2581	Z.Bennavaram	Yes	Yes	b	b	b	c	Yes	Yes	Yes	Yes
2582	T.Arjapuram	Yes	Yes	b	b	b	b	Yes	Yes	Yes	Yes
2583	Kotnabilli	Yes	Yes	b	b	c	b	Yes	Yes	Yes	c
2584	Badanapadu	Yes	a	a	a	c	b	Yes	Yes	Yes	a
2585	Kavagunta	Yes	Yes	b	b	c	b	Yes	Yes	Yes	b
2586	Buddibanda	Yes	Yes	b	b	c	b	Yes	Yes	Yes	a
2587	Krishnabhupala Puram Agrapharam	Yes	Yes	b	b	c	b	Yes	Yes	Yes	b
2588	Matsyapuram	Yes	a	a	a	c	b	Yes	Yes	a	c
2589	Komira	Yes	Yes	b	b	b	b	Yes	Yes	a	a
2590	Chinapachila	Yes	Yes	a	a	c	a	Yes	Yes	Yes	a
2591	Gummallapadu	Yes	Yes	b	a	a	b	Yes	Yes	Yes	b
2592	Pedapachila	Yes	a	a	b	b	a	Yes	Yes	Yes	b
2593	Garnikam	Yes	Yes	a	a	c	a	Yes	Yes	Yes	a
2594	Ravikamatham	Yes	Yes	Yes	Yes	c	Yes	Yes	Yes	Yes	Yes
2595	Gudiwada	Yes	Yes	a	a	a	a	Yes	Yes	Yes	a
2596	Marupaka	Yes	Yes	a	a	c	a	Yes	Yes	Yes	a
2597	Medivada	Yes	Yes	a	Yes	c	a	Yes	Yes	Yes	Yes
2598	Kanada	Yes	a	a	Yes	b	a	Yes	Yes	Yes	b

**Census of India 2011- Village Directory
Amenities and Land use (As on 2009)**

Name of District : Visakhapatnam

Location Code No.: 544

Name of Mandal Parishad : Ravikamatham

Location Code No.: 0531

Availability of miscellaneous facilities (If amenities available code -Yes is given, If not available within the village, the distance range code viz; a for < 5 Kms, b for 5-10 Kms and c for 10+ kms of nearest place where facility is available is given).								Availability of electricity (Yes/No)				Nearest Town		Name of Village	Sl. No.
Sports Field,	Sports Club / Recreation Centre	Cinema / Video Hall	Public Library	Public Reading Room	Newspaper Supply	Assembly Polling station	Birth & Death Registration Office	Power Supply for Domestic Use (ED)	Power Supply for Agricultural Use (EAG)	Power Supply for Commercial Use (EC)	Power Supply for All Uses (EA)	Name	Distance range code i.e. a for <5 Kms, b for 5-10 Kms and c for 10+ kms		
90	91	92	93	94	95	96	97	98	99	100	101	102	103	2	1
c	c	c	b	b	Yes	Yes	Yes	Yes	Yes	Yes	Yes	Anakapalle	c	Chalisingam @ Demudukonda	2577
c	c	c	b	b	Yes	Yes	Yes	Yes	Yes	Yes	Yes	Anakapalle	c	Cheemalapadu	2578
b	c	b	b	Yes	Yes	Yes	c	Yes	Yes	Yes	Yes	Anakapalle	c	Dharmavaram	2579
b	c	c	b	Yes	Yes	Yes	Yes	Yes	Yes	Yes	Yes	Anakapalle	c	Z.Kothapatnam	2580
c	c	b	b	b	Yes	Yes	Yes	Yes	Yes	Yes	Yes	Anakapalle	c	Z.Bennavaram	2581
Yes	c	c	b	Yes	Yes	Yes	Yes	Yes	Yes	Yes	Yes	Anakapalle	c	T.Arjapuram	2582
c	c	c	b	c	Yes	Yes	Yes	Yes	Yes	Yes	Yes	Anakapalle	c	Kotnabilli	2583
b	c	a	b	b	Yes	b	b	Yes	Yes	Yes	Yes	Anakapalle	c	Badanapadu	2584
c	c	c	b	Yes	Yes	Yes	Yes	Yes	Yes	Yes	Yes	Anakapalle	c	Kavagunta	2585
c	c	c	b	Yes	Yes	b	b	Yes	Yes	Yes	Yes	Anakapalle	c	Buddibanda	2586
c	c	c	b	Yes	Yes	Yes	Yes	Yes	Yes	Yes	Yes	Anakapalle	c	Krishnabhupala Puram Agraharam	2587
c	c	a	a	a	Yes	b	b	Yes	Yes	Yes	Yes	Anakapalle	c	Matsyapuram	2588
c	c	c	a	a	Yes	Yes	Yes	Yes	Yes	Yes	Yes	Anakapalle	c	Komira	2589
c	c	c	a	a	Yes	Yes	Yes	Yes	Yes	Yes	Yes	Anakapalle	c	Chinapachila	2590
b	c	c	Yes	Yes	Yes	Yes	Yes	Yes	Yes	Yes	Yes	Anakapalle	c	Gummallapadu	2591
b	c	b	a	Yes	Yes	Yes	a	Yes	Yes	Yes	Yes	Anakapalle	c	Pedapachila	2592
c	c	a	a	a	Yes	Yes	Yes	Yes	Yes	Yes	Yes	Anakapalle	c	Garnikam	2593
c	c	Yes	Yes	Yes	Yes	Yes	Yes	Yes	Yes	Yes	Yes	Anakapalle	c	Ravikamatham	2594
c	c	c	a	a	Yes	Yes	Yes	Yes	Yes	Yes	Yes	Anakapalle	c	Gudiwada	2595
c	c	c	a	a	Yes	Yes	Yes	Yes	Yes	Yes	Yes	Anakapalle	c	Marupaka	2596
c	c	c	Yes	Yes	Yes	Yes	Yes	Yes	Yes	Yes	Yes	Anakapalle	c	Medivada	2597
c	c	a	a	a	Yes	a	a	Yes	Yes	Yes	Yes	Anakapalle	c	Kanada	2598

**Census of India 2011- Village Directory
Amenities and Land use (As on 2009)**

Name of District : Visakhapatnam

Location Code No.: 544

Name of Mandal Parishad : Ravikamatham

Location Code No.: 0531

Sl. No.	Name of Village	Land Use										
		Area under different types of land use (in hectares rounded up to one decimal place)										
1	2	104	105	106	107	108	109	110	111	112	113	114
		Forests	Area under Non-agricultural Uses	Barren and Un-cultivable land	Permanent Pastures and Other Grazing Lands	Land Under Miscellaneous Tree Crops etc.	Culturable Waste Land	Fallow lands other than current fallows	Current Fallows	Net Area Sown	Total Irrigated Land Area	Total Un-irrigated Land Area
2577	Chalisingam @ Demudukonda	0	25.6	0	0	0	64.9	0	0	682.5	590	92.5
2578	Cheemalapadu	1293	203.3	187.5	99.4	71.7	118.6	0	0	294.5	0	294.5
2579	Dharmavaram	0	0	157	0	0	35.9	0	0	284.1	73.6	210.5
2580	Z.Kothapatnam	0	0	0	20.5	0	0.2	0	0	110.3	69.5	40.8
2581	Z.Bennavaram	0	168.3	120.5	87.6	19.4	0.2	0	0	265	224.6	40.4
2582	T.Arjapuram	0	0	503.3	0	0	6.7	0	0	529	178.1	350.9
2583	Kotnabilli	0	47.7	0	0	0	19.7	0	0	308.6	28.6	280
2584	Badanapadu	0	0	25.6	0	0	14.9	0	0	270.5	23.5	247
2585	Kavagunta	0	0	28	0	0	30.4	0	0	153.6	53.6	100
2586	Buddibanda	0	0	13	0	0	10	0	0	177	14	163
2587	Krishnabhupala Puram Agraharam	0	0	68.7	0	0	38.9	0	0	232.4	42.4	190
2588	Matsyapuram	0	0	15.4	0	0	1.9	0	0	112.7	84.6	28.1
2589	Komira	0	0	36.5	0	0	7.1	0	0	192.4	54.5	137.9
2590	Chinapachila	0	0	0	1.9	0	0	1.4	84.2	18.5	65.7	38.4
2591	Gummallapadu	0	0	0.8	0	27	0	0	0	93.2	84.6	8.6
2592	Pedapachila	0	0	36.9	0	0	19.7	0	0	167.4	110.9	56.5
2593	Garnikam	0	0	2.8	0	0	28.5	0	0	191.7	83.4	108.3
2594	Ravikamatham	0	108.3	46.5	40	0	29.2	0	0	0	0	0
2595	Gudiwada	0	0	67.8	0	0	118.9	0	0	603.3	108.4	494.9
2596	Marupaka	0	0	118.8	0	0	20.5	0	0	516.7	121.8	394.9
2597	Medivada	0	0	217.5	0	0	94.3	0	0	412.2	147.2	265
2598	Kanada	0	0	1.2	0	0	16.8	0	0	124	0	124

**Census of India 2011- Village Directory
Amenities and Land use (As on 2009)**

Name of District : Visakhapatnam

Location Code No.: 544

Name of Mandal Parishad : Ravikamatham

Location Code No.: 0531

Land Use					Name of three most important commodities manufactured			Name of Village	Sl. No.					
Area irrigated by source (in hectare).					First	Second	Third							
Canals (C)	Wells/Tube-wells(W/TW)	Tanks/Lakes(T/L)	Water Falls(WF)	Others(O)				115	116	117	118	119	120	121
296.6	184.2	87.2	0	22				Chalisingam @					Demudukonda	2577
0	0	0	0	0				Cheemalapadu						2578
73.6	0	0	0	0				Dharmavaram						2579
0	40.5	29	0	0				Z.Kothapatnam						2580
224.6	0	0	0	0				Z.Bennavaram						2581
178.1	0	0	0	0				T.Arjapuram						2582
28.6	0	0	0	0				Kotnabilli						2583
0	0	23.5	0	0				Badanapadu						2584
53.6	0	0	0	0				Kavagunta						2585
0	6	8	0	0				Buddibanda						2586
12	16.4	14	0	0				Krishnabhupala Puram						2587
0	84.6	0	0	0				Agraharam						2588
0	10	34.5	0	10				Matsyapuram						2589
47.2	3.5	15	0	0				Komira						2590
0	14.6	70	0	0				Chinapachila						2591
0	66.5	44.4	0	0				Gummallapadu						2592
0	60.4	23	0	0				Pedapachila						2593
0	0	0	0	0				Garnikam						2594
0	0	0	0	0				Ravikamatham						2594
0	60.4	48	0	0				Gudivada						2595
1	40	80.8	0	0				Marupaka						2596
40	86	21.2	0	0			Electrical Equipment	Medivada						2597
0	0	0	0	0				Kanada						2598

**Census of India 2011- Village Directory
Amenities and Land use (As on 2009)**

Name of District : Visakhapatnam

Location Code No.: 544

Name of Mandal Parishad : Ravikamatham

Location Code No.: 0531

Sl. No.	Name of Village	Location code no.	Total area of the village (in hectares rounded up to one decimal place)	Total population (2011 census)	Number of households (2011 census)	Number of educational amenities available (If not available within the village, the distance range code viz; a for < 5 Kms, b for 5-10 Kms and c for 10+ kms of nearest place where facility is available is given).										
						Pre-Primary school (PP)	Primary school (P)	Middle school (M)	Secondary School (S)	Senior Secondary school (SS)	Degree college of arts science & commerce (ASC)	Engineering college(EC)	Medical college (MC)	Management institute (MI)	Polytechnic (Pt)	
1	2	3	4	5	6	7	8	9	10	11	12	13	14	15	16	
2599	Diddi	585855	134	12	4	b	1	a	a	a	c	c	c	c	c	
2600	Gogamcheedipalle	585856	595	1157	305	c	3	b	b	a	c	c	c	c	c	
2601	Machchavanipalem	585857	240	1194	324	b	1	1	a	a	c	c	c	c	c	
2602	Dondapudi	585858	686	3747	995	b	1	1	1	a	c	c	c	c	c	
2603	Kothakota	585859	1052	14669	3952	1	8	3	5	1	c	c	c	c	c	
2604	Marrivalasa	585860	859	1375	350	a	1	a	a	b	c	c	c	c	c	
2605	Pulakandam Ponavolu	585861	746	1317	345	b	2	a	b	a	c	c	c	c	c	
2606	Guddipa	585862	1729	2400	616	b	2	1	b	a	c	c	c	c	c	
2607	Gompa	585863	557	2289	561	c	2	1	b	a	c	c	c	c	c	
2608	Tattabanda	585864	1556	2543	590	c	5	1	b	a	c	c	c	c	c	
2609	Totakurapalem	585865	1353	2634	644	c	2	2	1	b	c	c	c	c	c	
2610	Pasuvulabanda	585866	0	0	0											
2611	Zeelugulova	585867	0	0	0											
Total			19871	70761	18389	2	73	23	14	2	0	0	0	0	0	

**Census of India 2011- Village Directory
Amenities and Land use (As on 2009)**

Name of District : Visakhapatnam

Location Code No.: 544

Name of Mandal Parishad : Ravikamatham

Location Code No.: 0531

Number of educational amenities available (If not available within the village, the distance range code viz; a for <5 Kms, b for 5-10 Kms and c for 10+ kms of nearest place where facility is available is given).				Number of Medical Amenities available. (If not available within the village, the distance range code viz; a for < 5 Kms, b for 5-10 Kms and c for 10+ kms of nearest place where facility is available is given).										Name of Village	Sl. No.	
Vocational training school /ITI	Non-formal training centre (NFTC)	Special school for disabled (SSD)	Others (specify)	Community health centre (CHC)	Primary health centre (PHC)	Primary health sub centre (PHS)	Maternity and child welfare centre (MCW)	T. B. clinic (TBC)	Hospital-allopathic (HA)	Hospital-alternative medicine (HO)	Dispensary (D)	Veterinary hospital (VH)	Mobile health clinic (MHC)			Family welfare centre (FWC)
17	18	19	20	21	22	23	24	25	26	27	28	29	30	31	2	1
c	c	c		b	b	a	c	c	c	c	c	b	1	c	Dididi	2599
c	c	c		a	1	1	c	c	c	c	c	a	c	c	Gogamcheedipalle	2600
c	c	c		a	a	b	c	c	c	c	c	b	1	c	Machchavanipalem	2601
c	c	c		a	1	1	c	c	c	c	c	b	b	c	Dondapudi	2602
c	c	c		1	1	1	c	c	c	c	c	1	b	c	Kothakota	2603
c	c	c		a	a	1	c	c	c	c	c	c	b	c	Marrivalasa	2604
c	c	c		b	b	b	c	c	c	c	c	b	1	c	Pulakandam Ponavolu	2605
c	c	c		c	b	b	c	c	c	c	c	b	1	c	Guddipa	2606
c	c	c		b	1	1	c	c	c	c	c	b	c	c	Gompa	2607
c	c	c		b	b	1	c	c	c	c	c	1	c	c	Tattabanda	2608
c	c	c		b	1	1	c	c	c	c	c	1	c	c	Totakurapalem	2609
															Pasuvulabanda	2610
															Zeelugulova	2611
0	0	0	0	1	15	19	0	0	0	0	0	4	10	0		

**Census of India 2011- Village Directory
Amenities and Land use (As on 2009)**

Name of District : Visakhapatnam

Location Code No.: 544

Name of Mandal Parishad : Ravikamatham

Location Code No.: 0531

Sl. No.	Name of Village	Number of Non-Government Medical Amenities available.							Availability of drinking water - Yes / No								
		Charitable non Govt. hospital/Nursing home.	Medical practitioner with MBBS Degree	Medical practitioner with other degree	Medical practitioner with no degree	Traditional practitioner and faith healer	Medicine Shop	Others	Tap water (Treated/Untreated)	Well water (Covered / Uncovered well)	Hand Pump	Tube wells / Bore well	Spring	River / Canal	Tank / Pond / Lake	Others	
1	2	32	33	34	35	36	37	38	39	40	41	42	43	44	45	46	
2599	Diddi	0	0	0	0	0	0	0	No	Yes	Yes	No	No	No	Yes	No	
2600	Gogamcheedipalle	0	0	0	0	0	0	0	No	Yes	Yes	No	No	No	No	No	
2601	Machchavanipalem	0	0	0	0	0	1	0	Yes	Yes	Yes	Yes	No	No	Yes	No	
2602	Dondapudi	0	0	0	0	0	1	0	Yes	Yes	Yes	Yes	No	No	Yes	No	
2603	Kothakota	0	0	0	2	0	4	0	Yes	No	Yes	Yes	No	Yes	Yes	No	
2604	Marrivalasa	0	0	0	1	0	3	0	No	Yes	Yes	No	No	No	Yes	No	
2605	Pulakandam Ponavolu	0	0	0	0	0	0	0	Yes	No	Yes	No	No	No	No	No	
2606	Guddipa	0	0	0	0	0	0	0	No	Yes	Yes	Yes	No	No	No	No	
2607	Gompa	0	0	0	1	0	0	0	Yes	Yes	Yes	Yes	No	Yes	Yes	No	
2608	Tattabanda	0	0	0	1	0	1	0	Yes	Yes	Yes	Yes	No	No	Yes	No	
2609	Totakurapalem	0	1	2	5	0	0	0	Yes	Yes	No	Yes	No	Yes	Yes	No	
2610	Pasuvulabanda																
2611	Zeelugulova																
Total		0	2	6	28	2	21	0	20	27	30	17	0	8	22	0	

**Census of India 2011- Village Directory
Amenities and Land use (As on 2009)**

Name of District : Visakhapatnam

Location Code No.: 544

Name of Mandal Parishad : Ravikamatham

Location Code No.: 0531

Availability of toilet & others Yes / No				Communication and transport facilities (If amenities available code -Yes is given except for Village Pin Code ,If not available within the village , the distance range code viz; a for < 5 Kms, b for 5-10 Kms and c for 10+ kms of nearest place where facility is available is given).									Name of Village	Sl. No.
Community toilet including bath.	Community toilet excluding bath.	Rural sanitary mart or sanitary hardware outlet available near the village.	Community bio- gas or recycle of waste for productive use.	Post office(PO)	Sub post office (SPO)	Post & Telegraph office (P&TO)	Village Pin Code	Telephones (Land lines)	Public call office (PCO)	Mobile phone coverage	Internet cafes/ Common service centre (CSC)			
47	48	49	50	51	52	53	54	55	56	57	58	2	1	
No	No	No	No	c	a	c	531025	a	a	a	c	Diddi	2599	
No	No	No	No	c	b	b	531114	Yes	Yes	Yes	c	Gogamcheedipalle	2600	
No	No	No	No	b	Yes	a	531114	Yes	Yes	Yes	c	Machchavanipalem	2601	
No	No	No	No	b	Yes	c	531114	Yes	Yes	Yes	c	Dondapudi	2602	
No	No	No	No	Yes	Yes	c	531114	Yes	Yes	Yes	c	Kothakota	2603	
No	No	No	No	b	a	a	531114	Yes	Yes	Yes	c	Marrivalasa	2604	
No	No	No	No	b	Yes	b	531114	Yes	Yes	Yes	c	Pulakandam Ponavolu	2605	
No	No	No	No	b	b	c	531114	Yes	Yes	Yes	c	Guddipa	2606	
No	No	No	No	b	Yes	b	531025	Yes	Yes	Yes	c	Gompa	2607	
No	No	No	No	c	Yes	b	531025	Yes	Yes	Yes	c	Tattabanda	2608	
No	No	No	No	b	Yes	b	531025	Yes	Yes	Yes	c	Totakurapalem	2609	
												Pasuvulabanda	2610	
												Zeelugulova	2611	
0	0	2	0	2	17	1		22	20	28	0			

**Census of India 2011- Village Directory
Amenities and Land use (As on 2009)**

Name of District : Visakhapatnam

Location Code No.: 544

Name of Mandal Parishad : Ravikamatham

Location Code No.: 0531

Sl. No.	Name of Village	Communication and transport facilities (If amenities available code -Yes is given except for Village Pin Code, If not available within the village, the distance range code viz; a for < 5 Kms, b for 5-10 Kms and c for 10+ kms of nearest place where facility is available is given).								
		Private courier facility	Bus service (Public & Private)	Railway stations	Auto/Modified Autos	Taxis and Vans	Tractors	Cycle-pulled rickshaws(Manual & Machine driven)	Carts driven by animals	Sea /River ferry service
1	2	59	60	61	62	63	64	65	66	67
2599	Diddi	c	a	c	a	a	a	Yes	Yes	c
2600	Gogamcheedipalle	c	Yes	c	Yes	a	a		Yes	c
2601	Machchavanipalem	c	Yes	c	a	Yes	b	Yes	Yes	c
2602	Dondapudi	c	Yes	c	Yes	Yes	Yes	Yes	Yes	c
2603	Kothakota	c	Yes	c	Yes	b	Yes		Yes	c
2604	Marrivalasa	c	a	c	Yes	b	Yes		Yes	c
2605	Pulakandam Ponavolu	c	Yes	c	Yes	a	a	Yes	Yes	c
2606	Guddipa	c	Yes	c	Yes	b	Yes		Yes	c
2607	Gompa	c	Yes	c	Yes	Yes	Yes		Yes	c
2608	Tattabanda	c	Yes	c	Yes	Yes	Yes		Yes	c
2609	Totakurapalem	c	Yes	c	Yes	Yes	Yes		Yes	c
2610	Pasuvulabanda									
2611	Zeelugulova									
Total		0	21	0	22	11	17	13	29	0

**Census of India 2011- Village Directory
Amenities and Land use (As on 2009)**

Name of District : Visakhapatnam

Location Code No.: 544

Name of Mandal Parishad : Ravikamatham

Location Code No.: 0531

Village connected to highways,village roads, banks & credit societies (If amenities available code -Yes is given, If not available within the village , the distance range code viz; a for < 5 Kms, b for 5-10 Kms and c for 10+ kms of nearest place where facility is available is given).												Name of Village	Sl. No.
Connected to national highway(NH)	Connected to state highway(SH)	Connected to major district road (MDR)	Connected to others district road	Pucca roads	Kutchcha roads	Water bounded macadam(WBM) roads	Navigable waterway (river/canal)(NW)	Footpaths (FP)	Commercial & Co-operative Banks	ATM	Agricultural Credit Societies		
68	69	70	71	72	73	74	75	76	77	78	79	2	1
c	c	a	Yes	a	Yes	c		Yes	a	a	a	Diddi	2599
c	c	Yes	Yes	Yes	Yes	c		Yes	a	b	a	Gogamcheedipalle	2600
c	c	Yes	Yes	Yes	Yes	b		Yes	a	a	b	Machchavanipalem	2601
c	c	a	Yes	Yes	Yes	Yes		Yes	a	a	b	Dondapudi	2602
c	Yes	Yes	Yes	Yes	Yes	Yes		Yes	Yes	Yes	Yes	Kothakota	2603
c	c	a	Yes	Yes	Yes	c		Yes	a	a	c	Marrivalasa	2604
c	c	a	Yes	Yes	Yes	b		Yes	a	b	a	Pulakandam Ponavolu	2605
c	c	b	Yes	Yes	Yes	b		Yes	b	c	Yes	Guddipa	2606
c	c	b	Yes	Yes	Yes	c		Yes	b	c	b	Gompa	2607
c	c	b	Yes	Yes	Yes	Yes		Yes	b	c	c	Tattabanda	2608
c	c	b	Yes	Yes	Yes	Yes		Yes	Yes	b	Yes	Totakurapalem	2609
												Pasuvulabanda	2610
												Zeelugulova	2611
0	1	7	33	25	33	12	0	33	4	1	8		

**Census of India 2011- Village Directory
Amenities and Land use (As on 2009)**

Name of District : Visakhapatnam

Location Code No.: 544

Name of Mandal Parishad : Ravikamatham

Location Code No.: 0531

Sl. No.	Name of Village	Availability of miscellaneous facilities (If amenities available code -Yes is given, If not available within the village, the distance range code viz; a for < 5 Kms, b for 5-10 Kms and c for 10+ kms of nearest place where facility is available is given).									
		Self-Help Group (SHG)	Public distribution system (PDS) shop	Mandis / Regular market	Weekly Haat	Agricultural marketing society	Integrated Child Development Scheme (Nutritional Centres)	Anganwadi Centre (Nutritional Centres)	Others (Nutritional Centres)	ASHA (Accredited Social Health Activist)	Community centre with/without TV
1	2	80	81	82	83	84	85	86	87	88	89
2599	Diddi	a	a	a	a	a	a	b	Yes	a	b
2600	Gogamcheedipalle	Yes	a	a	a	c	a	Yes	Yes	Yes	Yes
2601	Machchavanipalem	Yes	Yes	Yes	Yes	c	b	Yes	Yes	Yes	a
2602	Dondapudi	Yes	Yes	Yes	Yes	c	b	Yes	Yes	Yes	a
2603	Kothakota	Yes	Yes	Yes	Yes	Yes	b	Yes	Yes	Yes	Yes
2604	Marrivalasa	Yes	Yes	a	Yes	c	c	Yes	Yes	Yes	Yes
2605	Pulakandam Ponavolu	Yes	Yes	a	a	c	a	Yes	Yes	Yes	b
2606	Guddipa	Yes	Yes	b	b	c	b	Yes	Yes	Yes	b
2607	Gompa	Yes	Yes	Yes	a	c	b	Yes	Yes	Yes	Yes
2608	Tattabanda	Yes	Yes	Yes	Yes	b	c	Yes	Yes	Yes	Yes
2609	Totakurapalem	Yes	Yes	Yes	Yes	a	b	Yes	Yes	Yes	c
2610	Pasuvulabanda										
2611	Zeelugulova										
Total		32	27	7	9	1	1	32	33	30	9

**Census of India 2011- Village Directory
Amenities and Land use (As on 2009)**

Name of District : Visakhapatnam

Location Code No.: 544

Name of Mandal Parishad : Ravikamatham

Location Code No.: 0531

Availability of miscellaneous facilities (If amenities available code -Yes is given, If not available within the village, the distance range code viz; a for < 5 Kms, b for 5-10 Kms and c for 10+ kms of nearest place where facility is available is given).								Availability of electricity (Yes/No)				Nearest Town		Name of Village	Sl. No.
Sports Field,	Sports Club / Recreation Centre	Cinema / Video Hall	Public Library	Public Reading Room	Newspaper Supply	Assembly Polling station	Birth & Death Registration Office	Power Supply for Domestic Use (ED)	Power Supply for Agricultural Use (EAG)	Power Supply for Commercial Use (EC)	Power Supply for All Uses (EA)	Name	Distance range code i.e. a for <5 Kms, b for 5-10 Kms and c for 10+ kms		
90	91	92	93	94	95	96	97	98	99	100	101	102	103	2	1
c	c	b	a	a	b	a	a	Yes	Yes	Yes	Yes	Anakapalle	c	Diddi	2599
a	c	b	a	a	Yes	Yes	Yes	Yes	Yes	Yes	Yes	Anakapalle	c	Gogamcheedipalle	2600
c	c	a	a	Yes	Yes	Yes	Yes	Yes	Yes	Yes	Yes	Anakapalle	c	Machchavanipalem	2601
c	c	a	Yes	Yes	Yes	Yes	Yes	Yes	Yes	Yes	Yes	Anakapalle	c	Dondapudi	2602
c	c	c	Yes	Yes	Yes	Yes	Yes	Yes	Yes	Yes	Yes	Anakapalle	c	Kothakota	2603
c	c	a	a	Yes	Yes	Yes	Yes	Yes	Yes	Yes	Yes	Anakapalle	c	Marrivalasa	2604
c	c	b	a	Yes	Yes	Yes	Yes	Yes	Yes	Yes	Yes	Anakapalle	c	Pulakandam Ponavolu	2605
c	c	c	b	b	Yes	Yes	Yes	Yes	Yes	Yes	Yes	Anakapalle	c	Guddipa	2606
c	c	c	b	Yes	Yes	Yes	Yes	Yes	Yes	Yes	Yes	Anakapalle	c	Gompa	2607
c	c	c	Yes	Yes	Yes	Yes	Yes	Yes	Yes	Yes	Yes	Anakapalle	c	Tattabanda	2608
c	c	c	Yes	Yes	Yes	Yes	Yes	Yes	Yes	Yes	Yes	Anakapalle	c	Totakurapalem	2609
												Anakapalle	c	Pasuvulabanda	2610
												Anakapalle	c	Zeelugulova	2611
1	0	1	7	18	32	28	26	33	33	33	33		0		

**Census of India 2011- Village Directory
Amenities and Land use (As on 2009)**

Name of District : Visakhapatnam

Location Code No.: 544

Name of Mandal Parishad : Ravikamatham

Location Code No.: 0531

Sl. No.	Name of Village	Land Use										
		Area under different types of land use (in hectares rounded up to one decimal place)										
		Forests	Area under Non-agricultural Uses	Barren and Un-cultivable land	Permanent Pastures and Other Grazing Lands	Land Under Miscellaneous Tree Crops etc.	Culturable Waste Land	Fallow lands other than current fallows	Current Fallows	Net Area Sown	Total Irrigated Land Area	Total Un-irrigated Land Area
1	2	104	105	106	107	108	109	110	111	112	113	114
2599	Diddi	0	0	18.6	0	0	8.7	0	0	106.7	65.8	40.9
2600	Gogamcheedipalle	0	85.9	0	0	0	162.6	0	0	346.5	48.4	298.1
2601	Machchavanipalem	0	0	112.8	0	0	4.7	0	0	122.5	16.7	105.8
2602	Dondapudi	0	0	89	0	0	58.4	0	0	538.6	232.9	305.7
2603	Kothakota	0	0	145.4	0	0	42.2	0	0	864.4	397.8	466.6
2604	Marrivalasa	0	249.7	0	0	0	136.7	0	0	472.6	147.2	325.4
2605	Pulakandam Ponavolu	0	0	68.3	0	0	68.2	0	0	609.5	251.9	357.6
2606	Guddipa	567.8	0	179.1	0	0	308.2	0	0	673.9	94.1	579.8
2607	Gompa	0	0	64.5	0	0	73.9	0	0	418.6	49.6	369
2608	Tattabanda	292	394.2	257.3	297.9	197.3	117.3	0	0	0	0	0
2609	Totakurapalem	156.7	0	429	0	0	229.4	0	0	537.9	53.2	484.7
2610	Pasuvulabanda	0	0	0	0	0	0	0	0	0	0	0
2611	Zeelugulova	0	0	0	0	0	0	0	0	0	0	0
Total		2309.5	1283	3011.8	547.3	315.4	1888	1.4	84.2	10430.8	3516.6	6999.8

**Census of India 2011- Village Directory
Amenities and Land use (As on 2009)**

Name of District : Visakhapatnam

Location Code No.: 544

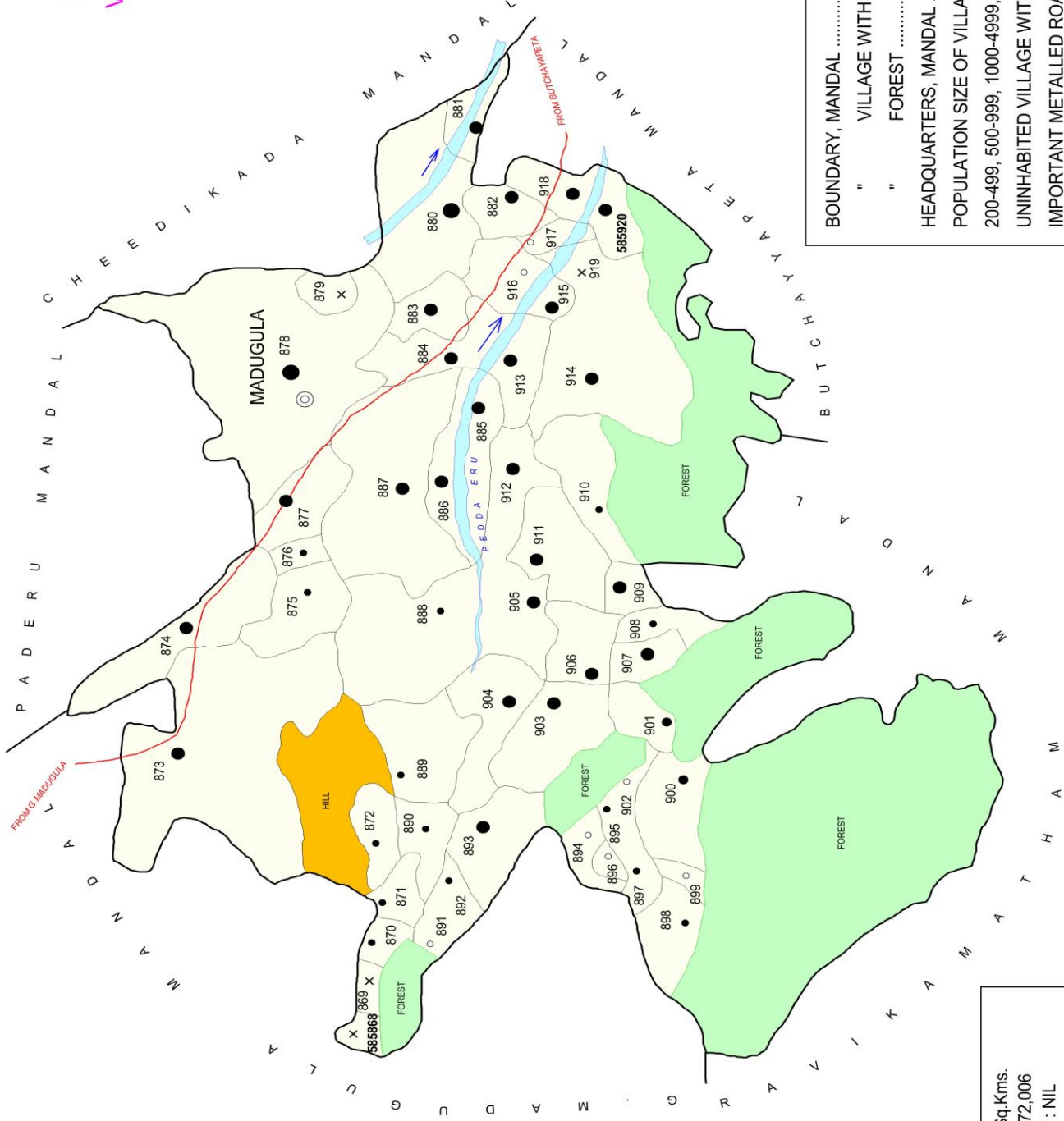
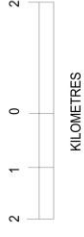
Name of Mandal Parishad : Ravikamatham

Location Code No.: 0531

Land Use					Name of three most important commodities manufactured	Name of Village	Sl. No.		
Area irrigated by source (in hectare).									
Canals (C)	Wells/Tube-wells(W/TW)	Tanks/Lakes(T/L)	Water Falls(WF)	Others(O)	First	Second	Third		
115	116	117	118	119	120	121	122	2	1
0	0	65.8	0	0				Diddi	2599
0	20	28.4	0	0				Gogamcheedipalle	2600
0	4	10.7	0	2				Machchavanipalem	2601
43.9	150	39	0	0				Dondapudi	2602
130	160	107.8	0	0	Wood Products			Kothakota	2603
46.2	60	41	0	0				Marrivalasa	2604
0	50.9	200	1	0				Pulakandam Ponavolu	2605
0	94.1	0	0	0				Guddipa	2606
0	13	36.6	0	0				Gompa	2607
0	0	0	0	0				Tattabanda	2608
0	0	53.2	0	0				Totakurapalem	2609
0	0	0	0	0				Pasuvulabanda	2610
0	0	0	0	0				Zeelugulova	2611
1175.4	1225.1	1081.1	1	34					

INDIA

ANDHRA PRADESH
MADUGULA MANDAL
VISAKHAPATNAM DISTRICT



BOUNDARY, MANDAL
 " VILLAGE WITH MDDS CODE
 " FOREST
 HEADQUARTERS, MANDAL
 POPULATION SIZE OF VILLAGES: BELOW 200, 200-499, 500-999, 1000-4999, 5000 AND ABOVE ...
 UNINHABITED VILLAGE WITH MDDS CODE
 IMPORTANT METALLED ROADS
 RIVER/STREAM
 HILL

AREA : 210.98 Sq.Kms.
 POPULATION : 72,006
 No. OF TOWNS : NIL
 No. OF VILLAGES : 53
 DISTANCE FROM Dist. H.Qtrs.
 TO MANDAL H.Qtrs. : 75 Kms.

ALPHABETICAL LIST OF VILLAGES (MANDAL PARISHAD WISE)
VISAKHAPATNAM DISTRICT

Sl. No.	Name of Village	2011 Census Location Code No.	2001 Census Location Code No.
1	2	3	4
Name of Mandal Parishad : Madugula			
Name of Mandal : Madugula (0017)			
1	Anukuru	2854404857585897	2813001701689500
2	Avuruvada	2854404857585901	2813001701689900
3	Bhagavathula Agraharam	2854404857585919	2813001701691700
4	China Gorrigedda	2854404857585898	2813001701689600
5	China Kurmam	2854404857585876	2813001701687400
6	China Sarada	2854404857585894	2813001701689200
7	Chintaluru	2854404857585914	2813001701691200
8	Degalapalem	2854404857585868	2813001701686600
9	Gadirai	2854404857585912	2813001701691000
10	Goppulapalem	2854404857585871	2813001701686900
11	Gotivada Agraharam	2854404857585915	2813001701691300
12	Jalampalle	2854404857585893	2813001701689100
13	Jammadevipeta	2854404857585905	2813001701690300
14	Jampena	2854404857585885	2813001701688300
15	Kagitha	2854404857585895	2813001701689300
16	Kamakutam	2854404857585872	2813001701687000
17	Kaspa Jagannadhapuram	2854404857585880	2813001701687800
18	Kinthali	2854404857585906	2813001701690400
19	Kinthali Vallapuram	2854404857585903	2813001701690100
20	Kurmanadhapuram	2854404857585875	2813001701687300
21	Lakshmipuram	2854404857585917	2813001701691500
22	Lova Kothapalle	2854404857585890	2813001701688800
23	Lova Krishnapuram	2854404857585889	2813001701688700
24	Lova Ponnayolu	2854404857585904	2813001701690200
25	Lovagavara Varam	2854404857585888	2813001701688600
26	M.K.Vallapuram	2854404857585884	2813001701688200
27	Maddulapalem	2854404857585869	2813001701686700
28	Madugula	2854404857585878	2813001701687600
29	Madugula Koduru	2854404857585877	2813001701687500
30	Madugulakotapadu	2854404857585883	2813001701688100
31	Medaveedu	2854404857585891	2813001701688900
32	Moksha Krishnapuram	2854404857585910	2813001701690800
33	Mukundapuram	2854404857585882	2813001701688000
34	P.Sivaram Puram	2854404857585908	2813001701690600
35	Pappusettiseri	2854404857585879	2813001701687700
36	Peda Gorrigedda	2854404857585899	2813001701689700
37	Peda Sarada	2854404857585896	2813001701689400
38	Pittagedda	2854404857585892	2813001701689000
39	Pongalipaka	2854404857585907	2813001701690500
40	Pothanapudi Araharam	2854404857585920	2813001701691800
41	Ravipalem	2854404857585870	2813001701686800
42	Sagaram	2854404857585887	2813001701688500
43	Sanghyam	2854404857585902	2813001701690000
44	Sankaram	2854404857585873	2813001701687100
45	Satyavaram	2854404857585886	2813001701688400
46	Tatiparthi	2854404857585874	2813001701687200
47	Tiruvada	2854404857585900	2813001701689800
48	Vantarlapalem	2854404857585881	2813001701687900
49	Veeranarayanam	2854404857585913	2813001701691100
50	Veeravilli	2854404857585918	2813001701691600
51	Vommali	2854404857585911	2813001701690900
52	Vommali Jagannadhapuram	2854404857585909	2813001701690700
53	Yerukuvada	2854404857585916	2813001701691400

**Census of India 2011- Village Directory
Amenities and Land use (As on 2009)**

Name of District : Visakhapatnam

Location Code No.: 544

Name of Mandal Parishad : Madugula

Location Code No.: 0532

Sl. No.	Name of Village	Location code no.	Total area of the village (in hectares rounded up to one decimal place)	Total population (2011 census)	Number of households (2011 census)	Number of educational amenities available (If not available within the village, the distance range code viz; a for < 5 Kms, b for 5-10 Kms and c for 10+ kms of nearest place where facility is available is given).									
						Pre-Primary school (PP)	Primary school (P)	Middle school (M)	Secondary School (S)	Senior Secondary school (SS)	Degree college of arts science & commerce (ASC)	Engineering college(EC)	Medical college (MC)	Management institute (MI)	Polytechnic (Pt)
2612	Degalapalem	585868	71	0	0										
2613	Maddulapalem	585869	130	0	0										
2614	Ravipalem	585870	67	312	105	c	1	b	b	c	c	c	c	c	c
2615	Goppulapalem	585871	60	374	97	c	1	b	b	c	c	c	c	c	c
2616	Kamakutam	585872	342	225	60	c	1	b	b	c	c	c	c	c	c
2617	Sankaram	585873	3893	2431	621	c	6	1	a	c	c	c	c	c	c
2618	Tatiparthi	585874	3011	1479	286	b	4	1	1	b	b	c	c	c	c
2619	Kurmanadhapuram	585875	307	436	109	b	1	a	a	b	b	c	c	c	c
2620	China Kurmam	585876	817	253	69	b	1	b	b	b	b	c	c	c	c
2621	Madugula Koduru	585877	1155	3716	1043	a	1	1	1	a	a	c	c	c	c
2622	Madugula	585878	1952	12704	3658	2	7	5	5	1	1	c	c	c	c
2623	Pappusetiseri	585879	188	0	0										
2624	Kaspa Jagannadhapuram	585880	1565	6034	1758	b	2	1	1	b	b	c	c	c	c
2625	Vantarlapalem	585881	427	1209	353	b	1	a	a	b	b	c	c	c	c
2626	Mukundapuram	585882	429	1229	342	b	1	b	b	a	b	c	c	c	c
2627	Madugulakotapadu	585883	386	2133	576	a	1	1	a	a	a	c	c	c	c
2628	M.K.Vallapuram	585884	531	1030	289	a	1	a	a	a	a	c	c	c	c
2629	Jampena	585885	544	1121	332	b	1	a	a	b	b	c	c	c	c
2630	Satyavaram	585886	836	2048	603	b	2	1	a	b	b	c	c	c	c
2631	Sagaram	585887	2664	4130	1084	b	6	a	a	b	b	c	c	c	c
2632	Lovagavara Varam	585888	1863	351	88	c	2	1	a	c	c	c	c	c	c
2633	Lova Krishnapuram	585889	560	438	120	c	1	b	b	c	c	c	c	c	c

**Census of India 2011- Village Directory
Amenities and Land use (As on 2009)**

Name of District : Visakhapatnam

Location Code No.: 544

Name of Mandal Parishad : Madugula

Location Code No.: 0532

Number of educational amenities available (If not available within the village, the distance range code viz; a for <5 Kms, b for 5-10 Kms and c for 10+ kms of nearest place where facility is available is given).				Number of Medical Amenities available. (If not available within the village, the distance range code viz; a for < 5 Kms, b for 5-10 Kms and c for 10+ kms of nearest place where facility is available is given).										Name of Village	Sl. No.	
Vocational training school /ITI	Non-formal training centre (NFTC)	Special school for disabled (SSD)	Others (specify)	Community health centre (CHC)	Primary health centre (PHC)	Primary health sub centre (PHS)	Maternity and child welfare centre (MCW)	T. B. clinic (TBC)	Hospital-allopathic (HA)	Hospital-alternative medicine (HO)	Dispensary (D)	Veterinary hospital (VH)	Mobile health clinic (MHC)			Family welfare centre (FWC)
17	18	19	20	21	22	23	24	25	26	27	28	29	30	31	2	1
															Degalapalem	2612
															Maddulapalem	2613
c	c	c		c	c	c	c	c	c	c	c	c	1	c	Ravipalem	2614
c	c	c		c	c	c	c	c	c	c	c	c	1	c	Goppulapalem	2615
c	c	c		c	c	b	c	c	c	c	c	c	1	c	Kamakutam	2616
c	c	c		b	b	b	c	c	c	c	c	b	1	c	Sankaram	2617
c	c	c		c	1	1	c	c	c	c	b	b	b	c	Tatiparthi	2618
b	c	c		b	b	b	c	c	c	c	b	b	1	c	Kurmanadhapuram	2619
c	c	c		b	b	b	c	c	c	c	b	c	1	c	China Kurmam	2620
c	c	c		b	1	1	c	c	c	c	a	1	c	c	Madugula Koduru	2621
1	c	c		1	c	1	c	c	c	c	1	1	b	c	Madugula	2622
															Pappusettiseri	2623
c	c	c		b	1	1	c	c	c	c	b	1	b	c	Kaspa	2624
															Jagannadhapuram	2624
a	c	c		a	a	a	c	c	c	c	b	a	1	c	Vantarlapalem	2625
a	c	c		a	a	a	c	c	c	c	b	a	1	c	Mukundapuram	2626
b	c	c		b	b	1	c	c	c	c	a	c	b	c	Madugulakotapadu	2627
b	c	c		a	1	1	c	c	c	c	a	c	a	c	M.K.Vallapuram	2628
c	c	c		b	b	b	c	c	c	c	b	b	1	c	Jampena	2629
1	c	c		b	1	1	c	c	c	c	b	b	b	c	Satyavaram	2630
c	c	c		b	b	b	c	c	c	c	b	b	1	c	Sagaram	2631
c	c	c		b	c	c	c	c	c	c	c	a	1	c	Lovagavara Varam	2632
c	c	c		c	c	c	c	c	c	c	c	b	1	c	Lova Krishnapuram	2633

**Census of India 2011- Village Directory
Amenities and Land use (As on 2009)**

Name of District : Visakhapatnam

Location Code No.: 544

Name of Mandal Parishad : Madugula

Location Code No.: 0532

Sl. No.	Name of Village	Number of Non-Government Medical Amenities available.							Availability of drinking water - Yes / No								
		Charitable non Govt. hospital/Nursing home.	Medical practitioner with MBBS Degree	Medical practitioner with other degree	Medical practitioner with no degree	Traditional practitioner and faith healer	Medicine Shop	Others	Tap water (Treated/Untreated)	Well water (Covered / Uncovered well)	Hand Pump	Tube wells / Bore well	Spring	River / Canal	Tank / Pond / Lake	Others	
1	2	32	33	34	35	36	37	38	39	40	41	42	43	44	45	46	
2612	Degalapalem																
2613	Maddulapalem																
2614	Ravipalem	0	0	0	0	0	0	0	No	No	Yes	Yes	No	Yes	No	No	
2615	Goppulapalem	0	0	0	0	0	0	0	No	No	Yes	Yes	No	Yes	No	No	
2616	Kamakutam	0	0	0	0	0	0	0	No	No	Yes	No	No	No	No	No	
2617	Sankaram	0	0	0	0	0	0	0	Yes	No	Yes	Yes	No	No	No	No	
2618	Tatiparthi	0	0	0	0	0	0	0	Yes	No	Yes	Yes	No	Yes	Yes	No	
2619	Kurmanadhapuram	0	0	0	0	0	0	0	No	No	Yes	No	No	No	Yes	No	
2620	China Kurmam	0	0	0	0	0	0	0	No	No	Yes	No	No	No	No	No	
2621	Madugula Koduru	0	0	0	1	0	0	0	Yes	No	Yes	Yes	No	No	No	No	
2622	Madugula	0	0	0	4	0	3	0	Yes	No	Yes	Yes	No	No	No	No	
2623	Pappusettsiri																
2624	Kaspa Jagannadhapuram	0	0	0	0	0	0	0	Yes	Yes	Yes	No	No	Yes	No	No	
2625	Vantarlapalem	0	0	0	0	0	0	0	Yes	No	Yes	No	No	No	No	No	
2626	Mukundapuram	0	0	0	0	0	0	0	Yes	No	Yes	No	No	No	No	No	
2627	Madugulakotapadu	0	0	0	0	0	1	0	Yes	No	Yes	No	No	Yes	Yes	No	
2628	M.K.Vallapuram	0	0	1	1	0	1	0	Yes	No	Yes	No	No	Yes	Yes	No	
2629	Jampena	0	0	0	0	0	0	0	Yes	No	Yes	Yes	No	No	No	No	
2630	Satyavaram	0	0	0	0	0	0	0	Yes	No	Yes	Yes	No	Yes	No	No	
2631	Sagaram	0	0	0	0	0	0	0	Yes	No	Yes	No	No	No	No	No	
2632	Lovagavara Varam	0	0	1	2	0	0	0	Yes	No	Yes	No	No	No	No	No	
2633	Lova Krishnapuram	0	0	0	0	0	0	0	No	No	Yes	Yes	No	No	No	No	

**Census of India 2011- Village Directory
Amenities and Land use (As on 2009)**

Name of District : Visakhapatnam

Location Code No.: 544

Name of Mandal Parishad : Madugula

Location Code No.: 0532

Availability of toilet & others Yes / No				Communication and transport facilities (If amenities available code -Yes is given except for Village Pin Code ,If not available within the village , the distance range code viz; a for < 5 Kms, b for 5-10 Kms and c for 10+ kms of nearest place where facility is available is given).									Name of Village	Sl. No.
Community toilet including bath.	Community toilet excluding bath.	Rural sanitary mart or sanitary hardware outlet available near the village.	Community bio- gas or recycle of waste for productive use.	Post office(PO)	Sub post office (SPO)	Post & Telegraph office (P&TO)	Village Pin Code	Telephones (Land lines)	Public call office (PCO)	Mobile phone coverage	Internet cafes/ Common service centre (CSC)			
47	48	49	50	51	52	53	54	55	56	57	58	2	1	
												Degalapalem	2612	
												Maddulapalem	2613	
No	No	No	No	c	b	c	531027	b	b	b	c	Ravipalem	2614	
No	No	No	No	c	b	c	531027	b	b	Yes	c	Goppulapalem	2615	
No	No	No	No	c	b	c	531027	b	b	Yes	c	Kamakutam	2616	
No	No	No	No	c	Yes	c	531127	Yes	Yes	Yes	c	Sankaram	2617	
No	No	No	No	b	Yes	b	531127	Yes	Yes	Yes	c	Tatiparthi	2618	
No	No	No	No	b	a	b	531027	Yes	Yes	Yes	b	Kurmanadhapuram	2619	
No	No	No	No	b	b	b	531027	b	b	b	b	China Kurmam	2620	
No	No	No	No	a	Yes	a	531027	Yes	Yes	Yes	b	Madugula Koduru	2621	
No	No	No	No	Yes	b	Yes	531027	Yes	Yes	Yes	Yes	Madugula	2622	
												Pappusettiseri	2623	
No	No	No	No	Yes	b	b	531027	Yes	Yes	Yes	Yes	Kaspa Jagannadhapuram	2624	
No	No	No	No	b	a	b	531027	Yes	Yes	Yes	b	Vantarlapalem	2625	
No	No	No	No	b	a	b	531026	Yes	Yes	Yes	b	Mukundapuram	2626	
No	No	Yes	Yes	a	a	a	531027	Yes	a	a	c	Madugulakotapadu	2627	
No	No	Yes	No	a	a	a	531027	Yes	a	Yes	c	M.K.Vallapuram	2628	
No	No	No	No	b	b	b	531027	b	b	Yes	c	Jampena	2629	
No	No	No	No	b	Yes	b	531027	b	b	Yes	c	Satyavaram	2630	
No	No	No	No	b	Yes	b	531027	Yes	b	Yes	c	Sagaram	2631	
No	No	No	No	c	Yes	c	531027	Yes	b	Yes	c	Lovagavara Varam	2632	
No	No	No	No	c	a	c	531027	b	b	b	c	Lova Krishnapuram	2633	

**Census of India 2011- Village Directory
Amenities and Land use (As on 2009)**

Name of District : Visakhapatnam

Location Code No.: 544

Name of Mandal Parishad : Madugula

Location Code No.: 0532

Sl. No.	Name of Village	Communication and transport facilities (If amenities available code -Yes is given except for Village Pin Code, If not available within the village, the distance range code viz; a for < 5 Kms, b for 5-10 Kms and c for 10+ kms of nearest place where facility is available is given).									
		Private courier facility	Bus service (Public & Private)	Railway stations	Auto/Modified Autos	Taxis and Vans	Tractors	Cycle-pulled rickshaws(Manual & Machine driven)	Carts driven by animals	Sea /River ferry service	
1	2	59	60	61	62	63	64	65	66	67	

2612	Degalapalem									
2613	Maddulapalem									
2614	Ravipalem	c	Yes	c	Yes	b	Yes		Yes	c
2615	Goppulapalem	c	Yes	c	Yes	b	Yes		Yes	c
2616	Kamakutam	c	b	c	b	c	Yes		Yes	c
2617	Sankaram	b	b	c	Yes	b	Yes		Yes	c
2618	Tatiparthi	b	Yes	c	Yes	b	Yes		Yes	c
2619	Kurmanadhapuram	b	b	c	Yes	b	a		Yes	c
2620	China Kurmam	b	b	c	b	a	a		Yes	c
2621	Madugula Koduru	a	Yes	c	Yes	a	Yes		Yes	c
2622	Madugula	Yes	Yes	c	Yes	Yes	Yes	Yes	Yes	c
2623	Pappusettiseri									
2624	Kaspa Jagannadhapuram	a	b	c	c	Yes	Yes	Yes	Yes	c
2625	Vantarlapalem	c	a	c	Yes	b	Yes		Yes	c
2626	Mukundapuram	c	Yes	c	Yes	a	Yes	Yes	Yes	c
2627	Madugulakotapadu	c	Yes	c	Yes	a	Yes		Yes	c
2628	M.K.Vallapuram	c	Yes	c	Yes	a	Yes		Yes	c
2629	Jampena	c	Yes	c	Yes	b	Yes	Yes	Yes	c
2630	Satyavaram	c	Yes	c	Yes	b	Yes		Yes	c
2631	Sagaram	c	Yes	c	Yes	b	Yes	Yes	Yes	c
2632	Lovagavara Varam	b	Yes	c	Yes	Yes	Yes	Yes	Yes	c
2633	Lova Krishnapuram	c	b	c	b	b	b		Yes	c

**Census of India 2011- Village Directory
Amenities and Land use (As on 2009)**

Name of District : Visakhapatnam

Location Code No.: 544

Name of Mandal Parishad : Madugula

Location Code No.: 0532

Village connected to highways,village roads, banks & credit societies (If amenities available code -Yes is given, If not available within the village , the distance range code viz; a for < 5 Kms, b for 5-10 Kms and c for 10+ kms of nearest place where facility is available is given).												Name of Village	Sl. No.
Connected to national highway(NH)	Connected to state highway(SH)	Connected to major district road (MDR)	Connected to others district road	Pucca roads	Kutchcha roads	Water bounded macadam(WBM) roads	Navigable waterway (river/canal)(NW)	Footpaths (FP)	Commercial & Co-operative Banks	ATM	Agricultural Credit Societies		
68	69	70	71	72	73	74	75	76	77	78	79	2	1
												Degalapalem	2612
												Maddulapalem	2613
c	c	c	Yes	b	Yes	Yes		Yes	c	c	c	Ravipalem	2614
c	c	c	Yes	a	Yes	b		Yes	b	c	c	Goppulapalem	2615
c	c	c	Yes	b	Yes	b		Yes	c	c	c	Kamakutam	2616
c	c	c	Yes	Yes	Yes	c		Yes	c	c	c	Sankaram	2617
c	c	b	Yes	Yes	Yes	c		Yes	b	c	b	Tatiparthi	2618
c	c	b	Yes	a	Yes	b		Yes	b	c	b	Kurmanadhapuram	2619
c	c	b	Yes	a	Yes	b		Yes	b	c	b	China Kurmam	2620
c	c	Yes	Yes	Yes	Yes	Yes		Yes	a	c	Yes	Madugula Koduru	2621
c	c	Yes	Yes	Yes	Yes	Yes		Yes	Yes	c	Yes	Madugula	2622
												Pappusettiseri	2623
c	c	a	Yes	Yes	Yes	Yes		Yes	Yes	c	Yes	Kaspa Jagannadhapuram	2624
c	c	a	Yes	Yes	Yes	c		Yes	a	c	b	Vantarlapalem	2625
c	c	Yes	Yes	Yes	Yes	c		Yes	a	c	b	Mukundapuram	2626
c	c	Yes	Yes	Yes	Yes	Yes		Yes	a	c	Yes	Madugulakotapadu	2627
c	c	Yes	Yes	Yes	Yes	b		Yes	a	c	Yes	M.K.Vallapuram	2628
c	c	a	Yes	Yes	Yes	b		Yes	b	c	b	Jampena	2629
c	c	a	Yes	Yes	Yes	c		Yes	b	c	b	Satyavaram	2630
c	c	Yes	Yes	Yes	Yes	Yes		Yes	b	c	b	Sagaram	2631
c	c	a	Yes	b	Yes	b		Yes	b	c	c	Lovagavara Varam	2632
c	c	b	Yes	a	Yes	Yes		Yes	b	c	c	Lova Krishnapuram	2633

**Census of India 2011- Village Directory
Amenities and Land use (As on 2009)**

Name of District : Visakhapatnam

Location Code No.: 544

Name of Mandal Parishad : Madugula

Location Code No.: 0532

Sl. No.	Name of Village	Availability of miscellaneous facilities (If amenities available code -Yes is given, If not available within the village, the distance range code viz; a for < 5 Kms, b for 5-10 Kms and c for 10+ kms of nearest place where facility is available is given).									
		Self-Help Group (SHG)	Public distribution system (PDS) shop	Mandis / Regular market	Weekly Haat	Agricultural marketing society	Integrated Child Development Scheme (Nutritional Centres)	Anganwadi Centre (Nutritional Centres)	Others (Nutritional Centres)	ASHA (Accredited Social Health Activist)	Community centre with/without TV
1	2	80	81	82	83	84	85	86	87	88	89

2612	Degalapalem										
2613	Maddulapalem										
2614	Ravipalem	Yes	b	b	b	c	c	Yes	Yes	Yes	c
2615	Goppulapalem	Yes	a	b	b	c	c	Yes	Yes	Yes	a
2616	Kamakutam	Yes	b	c	c	c	c	Yes	Yes	Yes	a
2617	Sankaram	Yes	Yes	c	c	c	c	Yes	Yes	Yes	Yes
2618	Tatiparthi	Yes	Yes	b	c	b	b	Yes	Yes	Yes	Yes
2619	Kurmanadhapuram	Yes	b	b	b	b	b	Yes	Yes	b	b
2620	China Kurmam	Yes	a	a	b	b	b	Yes	Yes	a	b
2621	Madugula Koduru	Yes	Yes	a	a	c	a	Yes	Yes	Yes	Yes
2622	Madugula	Yes	Yes	Yes	Yes	Yes	Yes	Yes	Yes	Yes	Yes
2623	Pappusettiseri										
2624	Kaspa Jagannadhapuram	Yes	Yes	c	c	c	b	Yes	Yes	Yes	Yes
2625	Vantarlapalem	Yes	Yes	b	b	a	b	Yes	Yes	Yes	a
2626	Mukundapuram	Yes	Yes	b	b	b	b	Yes	Yes	Yes	Yes
2627	Madugulakotapadu	Yes	Yes	a	a	c	a	Yes	Yes	Yes	b
2628	M.K.Vallapuram	Yes	Yes	a	a	c	a	Yes	Yes	Yes	b
2629	Jampena	Yes	Yes	a	a	c	b	Yes	Yes	Yes	Yes
2630	Satyavaram	Yes	Yes	b	b	c	b	Yes	Yes	Yes	b
2631	Sagaram	Yes	Yes	b	b	b	b	Yes	Yes	Yes	Yes
2632	Lovagavara Varam	Yes	b	b	b	b	c	Yes	Yes	Yes	b
2633	Lova Krishnapuram	Yes	b	b	b	c	c	Yes	Yes	Yes	Yes

**Census of India 2011- Village Directory
Amenities and Land use (As on 2009)**

Name of District : Visakhapatnam

Location Code No.: 544

Name of Mandal Parishad : Madugula

Location Code No.: 0532

Availability of miscellaneous facilities (If amenities available code -Yes is given, If not available within the village, the distance range code viz; a for < 5 Kms, b for 5-10 Kms and c for 10+ kms of nearest place where facility is available is given).								Availability of electricity (Yes/No)				Nearest Town		Name of Village	Sl. No.
Sports Field,	Sports Club / Recreation Centre	Cinema / Video Hall	Public Library	Public Reading Room	Newspaper Supply	Assembly Polling station	Birth & Death Registration Office	Power Supply for Domestic Use (ED)	Power Supply for Agricultural Use (EAG)	Power Supply for Commercial Use (EC)	Power Supply for All Uses (EA)	Name	Distance range code i.e. a for <5 Kms, b for 5-10 Kms and c for 10+ kms		
90	91	92	93	94	95	96	97	98	99	100	101	102	103	2	1
												Anakapalle	c	Degalapalem	2612
												Anakapalle	c	Maddulapalem	2613
c	c	c	c	c	Yes	b	c	Yes	Yes	Yes	Yes	Anakapalle	c	Ravipalem	2614
c	c	c	c	c	Yes	a	c	Yes	Yes	Yes	Yes	Anakapalle	c	Goppulapalem	2615
c	c	c	c	c	Yes	b	b	Yes	Yes	Yes	Yes	Anakapalle	c	Kamakutam	2616
c	c	c	c	c	Yes	Yes	Yes	Yes	Yes	Yes	Yes	Anakapalle	c	Sankaram	2617
b	c	b	b	c	Yes	Yes	Yes	Yes	Yes	Yes	Yes	Anakapalle	c	Tatiparthi	2618
b	c	b	b	b	Yes	a	a	Yes	Yes	Yes	Yes	Anakapalle	c	Kurmanadhapuram	2619
b	c	b	b	c	Yes	b	b	Yes	Yes	Yes	Yes	Anakapalle	c	China Kurmam	2620
c	c	a	a	c	Yes	Yes	Yes	Yes	Yes	Yes	Yes	Anakapalle	c	Madugula Koduru	2621
c	c	Yes	Yes	Yes	Yes	Yes	Yes	Yes	Yes	Yes	Yes	Anakapalle	c	Madugula	2622
												Anakapalle	c	Pappusettiseri	2623
b	c	c	Yes	Yes	Yes	Yes	Yes	Yes	Yes	Yes	Yes	Anakapalle	c	Kaspa Jagannadhapuram	2624
a	c	c	a	a	Yes	Yes	Yes	Yes	Yes	Yes	Yes	Anakapalle	c	Vantarlapalem	2625
a	c	c	c	a	Yes	Yes	Yes	Yes	Yes	Yes	Yes	Anakapalle	c	Mukundapuram	2626
b	c	c	c	c	Yes	Yes	Yes	Yes	Yes	Yes	Yes	Anakapalle	c	Madugulakotapadu	2627
b	c	c	c	b	Yes	Yes	Yes	Yes	Yes	Yes	Yes	Anakapalle	c	M.K.Vallapuram	2628
b	c	b	b	b	Yes	Yes	Yes	Yes	Yes	No	No	Anakapalle	c	Jampena	2629
b	c	b	b	b	Yes	Yes	Yes	Yes	Yes	Yes	Yes	Anakapalle	c	Satyavaram	2630
c	c	c	b	b	Yes	Yes	Yes	Yes	Yes	Yes	Yes	Anakapalle	c	Sagaram	2631
b	c	c	c	Yes	Yes	Yes	c	Yes	Yes	Yes	Yes	Anakapalle	c	Lovagavara Varam	2632
c	c	c	c	c	Yes	Yes	Yes	Yes	Yes	No	No	Anakapalle	c	Lova Krishnapuram	2633

**Census of India 2011- Village Directory
Amenities and Land use (As on 2009)**

Name of District : Visakhapatnam

Location Code No.: 544

Name of Mandal Parishad : Madugula

Location Code No.: 0532

Sl. No.	Name of Village	Land Use										
		Area under different types of land use (in hectares rounded up to one decimal place)										
		Forests	Area under Non-agricultural Uses	Barren and Un-cultivable land	Permanent Pastures and Other Grazing Lands	Land Under Miscellaneous Tree Crops etc.	Culturable Waste Land	Fallow lands other than current fallows	Current Fallows	Net Area Sown	Total Irrigated Land Area	Total Un-irrigated Land Area
1	2	104	105	106	107	108	109	110	111	112	113	114
2612	Degalapalem	0	39	0	0	0	0	0	0	32	9.9	22.1
2613	Maddulapalem	0	68	0	0	0	0	0	0	62	11.2	50.8
2614	Ravipalem	0	3.9	0	0	0	36.3	0	0	26.8	4.4	22.4
2615	Goppulapalem	0	11.6	0	0	0	25.1	0	0	23.3	4	19.3
2616	Kamakutam	0	175.9	0	0	0	0	0	0	166.1	0	166.1
2617	Sankaram	0	414	0	0	0	43.4	0	0	3435.6	32.9	3402.7
2618	Tatiparthi	0	532.2	0	0	0	0	368.2	286.4	1824.2	174.8	2304
2619	Kurmanadhapuram	0	88.9	0	0	0	0	0	0	218.1	52.7	165.4
2620	China Kurmam	0	10.4	0	0	0	0	0	0	806.6	41.5	765.1
2621	Madugula Koduru	0	121.9	0	24	5.2	0	285	29.8	689.1	399	604.9
2622	Madugula	0	140.2	185	0	0	13.2	0	0	1613.6	688.1	925.5
2623	Pappusetiseri	152	0	0	0	0	0	0	0	36	36	0
2624	Kaspa Jagannadhapuram	0	75.4	0	0	0	0	0	249.6	1240	540	949.6
2625	Vantarlapalem	0	155.6	125.4	0	0	0	2.6	3.4	140	91.4	54.6
2626	Mukundapuram	0	22.4	0	0	0	0	5.6	4	397	38.3	368.3
2627	Madugulakotapadu	0	16.5	0	0	0	0	0	0	369.5	99.9	269.6
2628	M.K.Vallapuram	0	25.1	0	0	0	0	0	0	505.9	90.4	415.5
2629	Jampena	0	25	0	0	0	0	0	0	519	74.8	444.2
2630	Satyavaram	0	25.3	0	0	0	1	0	0	809.7	169.1	640.6
2631	Sagaram	0	150.7	0	0	0	0	210	790	1513.3	322.7	2190.6
2632	Lovagavara Varam	0	452.6	289.2	0	0	2	0	0	1119.2	115.2	1004
2633	Lova Krishnapuram	0	236	0	0	0	0	0	0	324	0	324

**Census of India 2011- Village Directory
Amenities and Land use (As on 2009)**

Name of District : Visakhapatnam

Location Code No.: 544

Name of Mandal Parishad : Madugula

Location Code No.: 0532

Land Use					Name of three most important commodities manufactured			Name of Village	Sl. No.
Area irrigated by source (in hectare).					First	Second	Third		
Canals (C)	Wells/Tube-wells(W/TW)	Tanks/Lakes(T/L)	Water Falls(WF)	Others(O)	120	121	122	2	1
115	116	117	118	119	120	121	122	2	1
9.9	0	0	0	0				Degalapalem	2612
11.2	0	0	0	0				Maddulapalem	2613
4.4	0	0	0	0				Ravipalem	2614
4	0	0	0	0				Goppulapalem	2615
0	0	0	0	0				Kamakutam	2616
0	0	32.9	0	0				Sankaram	2617
73.7	101.1	0	0	0				Tatiparthi	2618
38.8	7.9	6	0	0				Kurmanadhapuram	2619
10	8	23.5	0	0				China Kurmam	2620
81.6	34.8	84.5	0	198.1				Madugula Koduru	2621
360.3	4	50.6	273.2	0				Madugula	2622
36	0	0	0	0				Pappusettiseri	2623
519.7	20.3	0	0	0				Kaspa Jagannadhapuram	2624
58.5	8.1	24.8	0	0				Vantarlapalem	2625
7	14	17.3	0	0				Mukundapuram	2626
80.5	19.4	0	0	0				Madugulakotapadu	2627
22.4	2	66	0	0				M.K.Vallapuram	2628
19	40.8	15	0	0				Jampena	2629
110.6	40.5	18	0	0				Satyavaram	2630
0	0	322.7	0	0				Sagaram	2631
10	105.2	0	0	0				Lovagavara Varam	2632
0	0	0	0	0				Lova Krishnapuram	2633

**Census of India 2011- Village Directory
Amenities and Land use (As on 2009)**

Name of District : Visakhapatnam

Location Code No.: 544

Name of Mandal Parishad : Madugula

Location Code No.: 0532

Sl. No.	Name of Village	Location code no.	Total area of the village (in hectares rounded up to one decimal place)	Total population (2011 census)	Number of households (2011 census)	Number of educational amenities available (If not available within the village, the distance range code viz; a for < 5 Kms, b for 5-10 Kms and c for 10+ kms of nearest place where facility is available is given).									
						Pre-Primary school (PP)	Primary school (P)	Middle school (M)	Secondary School (S)	Senior Secondary school (SS)	Degree college of arts science & commerce (ASC)	Engineering college(EC)	Medical college (MC)	Management institute (MI)	Polytechnic (Pt)
1	2	3	4	5	6	7	8	9	10	11	12	13	14	15	16
2634	Lova Kothapalle	585890	384	239	73	c	1	b	b	c	c	c	c	c	c
2635	Medaveedu	585891	59	65	17	c	a	b	b	c	c	c	c	c	c
2636	Pittagedda	585892	181	211	57	c	1	b	b	c	c	c	c	c	c
2637	Jalampalle	585893	2632	1509	398	c	4	b	a	c	c	c	c	c	c
2638	China Sarada	585894	71	64	18	c	b	c	c	c	c	c	c	c	c
2639	Kagitha	585895	154	202	55	c	1	b	b	c	c	c	c	c	c
2640	Peda Sarada	585896	94	110	30	c	b	c	b	c	c	c	c	c	c
2641	Anukuru	585897	125	326	93	c	1	c	b	c	c	c	c	c	c
2642	China Gorrigedda	585898	114	240	62	c	1	c	b	b	c	c	c	c	c
2643	Peda Gorrigedda	585899	66	89	28	c	a	c	c	c	c	c	c	c	c
2644	Tiruvada	585900	544	883	258	c	3	c	b	c	c	c	c	1	c
2645	Avuruvada	585901	3062	574	116	c	1	c	b	c	c	c	c	c	c
2646	Sanghyam	585902	83	153	49	c	a	a	a	c	c	c	c	c	c
2647	Kinthali Vallapuram	585903	1116	2342	650	c	3	a	a	c	c	c	c	c	c
2648	Lova Ponnavolu	585904	591	1702	439	c	3	1	1	c	c	c	c	c	c
2649	Jammadevipeta	585905	758	1728	441	c	1	1	a	c	c	c	c	c	c
2650	Kinthali	585906	488	1149	308	c	1	1	1	c	c	c	c	c	c
2651	Pongalipaka	585907	372	1209	306	c	1	b	a	c	c	c	c	c	c
2652	P.Sivaram Puram	585908	250	254	63	c	1	a	a	c	c	c	c	c	c
2653	Vommali Jagannadhapuram	585909	308	1475	376	c	1	a	a	c	c	c	c	c	c
2654	Moksha Krishnapuram	585910	890	226	61	b	2	a	a	b	b	c	c	c	c
2655	Vommali	585911	1004	3150	825	b	2	2	1	b	b	c	c	c	c

**Census of India 2011- Village Directory
Amenities and Land use (As on 2009)**

Name of District : Visakhapatnam

Location Code No.: 544

Name of Mandal Parishad : Madugula

Location Code No.: 0532

Number of educational amenities available (If not available within the village, the distance range code viz; a for <5 Kms, b for 5-10 Kms and c for 10+ kms of nearest place where facility is available is given).				Number of Medical Amenities available. (If not available within the village, the distance range code viz; a for < 5 Kms, b for 5-10 Kms and c for 10+ kms of nearest place where facility is available is given).											Name of Village	Sl. No.
Vocational training school /ITI	Non-formal training centre (NFTC)	Special school for disabled (SSD)	Others (specify)	Community health centre (CHC)	Primary health centre (PHC)	Primary health sub centre (PHS)	Maternity and child welfare centre (MCW)	T. B. clinic (TBC)	Hospital-allopathic (HA)	Hospital-alternative medicine (HO)	Dispensary (D)	Veterinary hospital (VH)	Mobile health clinic (MHC)	Family welfare centre (FWC)		
17	18	19	20	21	22	23	24	25	26	27	28	29	30	31	2	1
c	c	c		c	1	1	c	c	c	c	c	b	c	c	Lova Kothapalle	2634
c	c	c		c	c	b	c	c	c	c	c	c	1	c	Medaveedu	2635
c	c	c		c	c	c	c	c	c	c	c	c	1	c	Pittagedda	2636
c	c	c		c	1	1	c	c	c	c	c	b	c	c	Jalampalle	2637
c	c	c		c	c	c	c	c	c	c	c	c	1	c	China Sarada	2638
c	c	c		b	b	b	c	c	c	c	c	b	1	c	Kagitha	2639
c	c	c		b	b	b	c	c	c	c	c	b	1	c	Peda Sarada	2640
c	c	c		b	b	b	c	c	c	c	c	b	1	c	Anukuru	2641
c	c	c		b	c	c	c	c	c	c	c	b	1	c	China Gorrighedda	2642
c	c	c		c	c	c	c	c	c	c	c	c	1	c	Peda Gorrighedda	2643
c	c	c		b	b	b	c	c	c	c	c	b	1	c	Tiruvada	2644
c	c	c		b	b	b	c	c	c	c	c	b	1	c	Avuruvada	2645
c	c	c		b	c	c	c	c	c	c	c	c	1	c	Sanghyam	2646
c	c	c		c	c	c	c	c	c	c	c	1	1	c	Kinthali Vallapuram	2647
c	c	c		c	c	b	c	c	c	c	c	b	1	c	Lova Ponnayolu	2648
c	c	c		b	1	1	c	c	c	c	c	1	c	c	Jammadevipeta	2649
c	c	c		c	1	1	c	c	c	c	c	c	b	c	Kinthali	2650
c	c	c		c	c	c	c	c	c	c	c	a	1	c	Pongalipaka	2651
c	c	c		c	c	a	c	c	c	c	c	a	1	c	P.Sivaram Puram	2652
c	c	c		c	c	c	c	c	c	c	c	a	1	c	Vommali Jagannadhapuram	2653
c	c	c		c	c	c	c	c	c	c	b	c	1	c	Moksha Krishnapuram	2654
c	c	c		c	1	c	c	c	c	c	b	a	b	c	Vommali	2655

**Census of India 2011- Village Directory
Amenities and Land use (As on 2009)**

Name of District : Visakhapatnam

Location Code No.: 544

Name of Mandal Parishad : Madugula

Location Code No.: 0532

Sl. No.	Name of Village	Number of Non-Government Medical Amenities available.							Availability of drinking water - Yes / No								
		Charitable non Govt. hospital/Nursing home.	Medical practitioner with MBBS Degree	Medical practitioner with other degree	Medical practitioner with no degree	Traditional practitioner and faith healer	Medicine Shop	Others	Tap water (Treated/Untreated)	Well water (Covered / Uncovered well)	Hand Pump	Tube wells / Bore well	Spring	River / Canal	Tank / Pond / Lake	Others	
1	2	32	33	34	35	36	37	38	39	40	41	42	43	44	45	46	
2634	Lova Kothapalle	0	0	0	0	0	0	0	No	No	Yes	Yes	No	No	No	No	
2635	Medaveedu	0	0	0	0	0	0	0	No	No	Yes	Yes	No	No	No	No	
2636	Pittagedda	0	0	0	0	0	0	0	No	No	Yes	Yes	No	No	No	No	
2637	Jalampalle	0	0	0	0	0	0	0	Yes	No	Yes	Yes	No	No	No	No	
2638	China Sarada	0	0	0	0	0	0	0	No	No	Yes	No	No	No	No	No	
2639	Kagitha	0	0	0	0	0	0	0	Yes	No	Yes	Yes	No	Yes	Yes	No	
2640	Peda Sarada	0	0	0	0	0	0	0	No	No	Yes	No	No	No	No	No	
2641	Anukuru	0	0	0	0	0	0	0	No	Yes	Yes	No	No	Yes	No	No	
2642	China Gorrigedda	0	0	0	0	0	0	0	No	No	Yes	No	No	No	No	No	
2643	Peda Gorrigedda	0	0	0	0	0	0	0	No	No	Yes	No	No	No	No	No	
2644	Tiruvada	0	0	0	0	0	0	0	Yes	No	Yes	Yes	No	Yes	Yes	No	
2645	Avuruvada	0	0	0	0	0	0	0	Yes	No	Yes	No	No	No	No	No	
2646	Sanghyam	0	0	0	0	0	0	0	No	No	Yes	No	No	No	No	No	
2647	Kinthali Vallapuram	0	0	0	0	3	0	0	Yes	Yes	Yes	Yes	No	Yes	No	No	
2648	Lova Ponnavolu	0	0	0	0	0	0	0	No	No	Yes	Yes	No	No	No	No	
2649	Jammadevipeta	0	0	0	0	0	0	0	Yes	Yes	Yes	No	No	No	Yes	No	
2650	Kinthali	0	0	0	0	0	0	0	Yes	Yes	Yes	Yes	No	Yes	Yes	No	
2651	Pongalipaka	0	0	0	1	0	0	0	Yes	Yes	Yes	No	No	No	Yes	No	
2652	P.Sivaram Puram	0	0	0	0	0	0	0	No	Yes	Yes	No	No	No	Yes	No	
2653	Vommali Jagannadhapuram	0	0	0	0	0	1	0	Yes	No	Yes	No	No	Yes	Yes	No	
2654	Moksha Krishnapuram	0	0	0	0	0	0	1	Yes	No	Yes	No	No	Yes	Yes	No	
2655	Vommali	0	0	0	0	0	0	0	Yes	No	Yes	Yes	No	Yes	Yes	No	

**Census of India 2011- Village Directory
Amenities and Land use (As on 2009)**

Name of District : Visakhapatnam

Location Code No.: 544

Name of Mandal Parishad : Madugula

Location Code No.: 0532

Availability of toilet & others Yes / No				Communication and transport facilities (If amenities available code -Yes is given except for Village Pin Code ,If not available within the village , the distance range code viz; a for < 5 Kms, b for 5-10 Kms and c for 10+ kms of nearest place where facility is available is given).									Name of Village	Sl. No.
Community toilet including bath.	Community toilet excluding bath.	Rural sanitary mart or sanitary hardware outlet available near the village.	Community bio- gas or recycle of waste for productive use.	Post office(PO)	Sub post office (SPO)	Post & Telegraph office (P&TO)	Village Pin Code	Telephones (Land lines)	Public call office (PCO)	Mobile phone coverage	Internet cafes/ Common service centre (CSC)			
47	48	49	50	51	52	53	54	55	56	57	58	2	1	
No	No	No	No	c	b	c	531027	b	b	b	c	Lova Kothapalle	2634	
No	No	No	No	c	b	c	531027	b	b	Yes	c	Medaveedu	2635	
No	No	No	No	c	a	c	531027	b	b	Yes	c	Pittagedda	2636	
No	No	No	No	c	Yes	c	531027	b	b	Yes	c	Jalampalle	2637	
No	No	No	No	c	a	c	531027	b	b	c	c	China Sarada	2638	
No	No	No	No	c	b	c	531027	Yes	b	b	c	Kagitha	2639	
No	No	No	No	c	b	c	531027	b	b	a	c	Peda Sarada	2640	
No	No	No	No	c	a	c	531027	a	a	Yes	b	Anukuru	2641	
No	No	No	No	c	b	c	531027	b	c	b	c	China Gorrigedda	2642	
No	No	No	No	c	b	c	531027	c	b	c	c	Peda Gorrigedda	2643	
No	No	No	No	c	b	c	531027	Yes	b	Yes	c	Tiruvada	2644	
No	No	No	No	c	b	c	531027	b	b	Yes	c	Avurvada	2645	
No	No	No	No	c	a	c	531027	b	a	b	c	Sanghyam	2646	
No	No	No	No	c	Yes	c	531027	Yes	Yes	Yes	c	Kinthali Vallapuram	2647	
No	No	No	No	c	b	c	531027	b	b	Yes	c	Lova Ponnayolu	2648	
No	No	No	No	c	Yes	c	531027	Yes	b	Yes	c	Jammadevipeta	2649	
No	No	No	No	c	Yes	c	531027	Yes	Yes	Yes	c	Kinthali	2650	
No	No	No	No	c	a	c	531027	Yes	Yes	Yes	c	Pongalipaka	2651	
No	No	No	No	c	Yes	c	531027	b	b	Yes	c	P.Sivaram Puram	2652	
No	No	No	No	c	Yes	c	531027	Yes	c	Yes	c	Vommali Jagannadhapuram	2653	
No	No	No	No	b	b	b	531027	Yes	a	Yes	c	Moksha Krishnapuram	2654	
No	No	No	No	b	Yes	b	531027	Yes	Yes	Yes	c	Vommali	2655	

**Census of India 2011- Village Directory
Amenities and Land use (As on 2009)**

Name of District : Visakhapatnam

Location Code No.: 544

Name of Mandal Parishad : Madugula

Location Code No.: 0532

Sl. No.	Name of Village	Communication and transport facilities (If amenities available code -Yes is given except for Village Pin Code, If not available within the village, the distance range code viz; a for < 5 Kms, b for 5-10 Kms and c for 10+ kms of nearest place where facility is available is given).								
		Private courier facility	Bus service (Public & Private)	Railway stations	Auto/Modified Autos	Taxis and Vans	Tractors	Cycle-pulled rickshaws(Manual & Machine driven)	Carts driven by animals	Sea /River ferry service
1	2	59	60	61	62	63	64	65	66	67
2634	Lova Kothapalle	c	Yes	c	Yes	b	Yes		Yes	c
2635	Medaveedu	c	Yes	c	Yes	b	Yes		Yes	c
2636	Pittagedda	c	Yes	c	Yes	b	Yes		Yes	c
2637	Jalampalle	c	Yes	c	Yes	b	Yes		Yes	c
2638	China Sarada	c	a	c	c	c	b	Yes	Yes	c
2639	Kagitha	c	b	c	Yes	c	Yes		Yes	c
2640	Peda Sarada	c	b	c	b	c	b		a	c
2641	Anukuru	b	b	c	b	c	Yes		b	c
2642	China Gorrigedda	c	b	c	b	b	b	Yes	b	c
2643	Peda Gorrigedda	c	c	c	c	c	b	Yes	Yes	c
2644	Tiruvada	c	b	c	c	c	Yes		Yes	c
2645	Avuruvada	c	b	c	Yes	b	b	Yes	Yes	c
2646	Sanghyam	c	b	c	b	b	Yes	Yes	Yes	c
2647	Kinthali Vallapuram	c	Yes	c	Yes	Yes	Yes	Yes	Yes	c
2648	Lova Ponnadolu	c	Yes	c	Yes	b	Yes		Yes	c
2649	Jammadevipeta	c	Yes	b	b	b	Yes		Yes	c
2650	Kinthali	c	Yes	c	Yes	b	Yes	Yes	Yes	c
2651	Pongalipaka	c	Yes	c	Yes	Yes	Yes	Yes	Yes	c
2652	P.Sivaram Puram	c	Yes	c	Yes	b	c	Yes	a	c
2653	Vommali Jagannadhapuram	c	c	c	Yes	c	Yes		Yes	c
2654	Moksha Krishnapuram	c	a	c	Yes	Yes	Yes	Yes	Yes	c
2655	Vommali	b	Yes	c	Yes	Yes	Yes	Yes	Yes	c

**Census of India 2011- Village Directory
Amenities and Land use (As on 2009)**

Name of District : Visakhapatnam

Location Code No.: 544

Name of Mandal Parishad : Madugula

Location Code No.: 0532

Village connected to highways,village roads, banks & credit societies (If amenities available code -Yes is given, If not available within the village , the distance range code viz; a for < 5 Kms, b for 5-10 Kms and c for 10+ kms of nearest place where facility is available is given).												Name of Village	Sl. No.
Connected to national highway(NH)	Connected to state highway(SH)	Connected to major district road (MDR)	Connected to others district road	Pucca roads	Kutchcha roads	Water bounded macadam(WBM) roads	Navigable waterway (river/canal)(NW)	Footpaths (FP)	Commercial & Co-operative Banks	ATM	Agricultural Credit Societies		
68	69	70	71	72	73	74	75	76	77	78	79	2	1
c	c	b	Yes	b	Yes	Yes		Yes	b	c	c	Lova Kothapalle	2634
c	c	b	Yes	b	Yes	Yes		Yes	b	c	c	Medaveedu	2635
c	c	c	Yes	b	Yes	Yes		Yes	b	c	c	Pittagedda	2636
c	c	c	Yes	Yes	Yes	Yes		Yes	b	c	c	Jalampalle	2637
c	c	c	Yes	a	Yes	c		Yes	c	c	c	China Sarada	2638
c	c	c	Yes	b	Yes	b		Yes	b	c	c	Kagitha	2639
c	c	c	Yes	b	Yes	b		Yes	c	c	c	Peda Sarada	2640
c	c	c	Yes	b	Yes	b		Yes	c	c	c	Anukuru	2641
c	c	c	Yes	a	Yes	b		Yes	b	c	c	China Gorrigedda	2642
c	c	c	Yes	a	Yes	c		Yes	c	c	c	Peda Gorrigedda	2643
c	c	c	Yes	Yes	Yes	b		Yes	b	c	c	Tiruvada	2644
c	c	c	Yes	Yes	Yes	b		Yes	b	c	c	Avurvada	2645
c	c	b	Yes	a	Yes	b		Yes	b	c	c	Sanghyam	2646
c	c	c	Yes	Yes	Yes	c		Yes	Yes	c	Yes	Kinthali Vallapuram	2647
c	c	c	Yes	Yes	Yes	Yes		Yes	b	c	c	Lova Ponnayolu	2648
c	c	c	Yes	Yes	Yes	c		Yes	b	c	c	Jammadevipeta	2649
c	c	c	Yes	Yes	Yes	c		Yes	a	c	Yes	Kinthali	2650
c	c	c	Yes	Yes	Yes	Yes		Yes	a	c	c	Pongalipaka	2651
c	c	c	Yes	b	Yes	Yes		Yes	a	c	c	P.Sivaram Puram	2652
c	c	c	Yes	Yes	Yes	c		Yes	a	c	c	Vommali Jagannadhapuram	2653
c	c	c	Yes	b	Yes	b		Yes	a	c	b	Moksha Krishnapuram	2654
c	c	c	Yes	Yes	Yes	Yes		Yes	Yes	c	Yes	Vommali	2655

**Census of India 2011- Village Directory
Amenities and Land use (As on 2009)**

Name of District : Visakhapatnam

Location Code No.: 544

Name of Mandal Parishad : Madugula

Location Code No.: 0532

Sl. No.	Name of Village	Availability of miscellaneous facilities (If amenities available code -Yes is given, If not available within the village, the distance range code viz; a for < 5 Kms, b for 5-10 Kms and c for 10+ kms of nearest place where facility is available is given).										
		Self-Help Group (SHG)	Public distribution system (PDS) shop	Mandis / Regular market	Weekly Haat	Agricultural marketing society	Integrated Child Development Scheme (Nutritional Centres)	Anganwadi Centre (Nutritional Centres)	Others (Nutritional Centres)	ASHA (Accredited Social Health Activist)	Community centre with/without TV	
1	2	80	81	82	83	84	85	86	87	88	89	
2634	Lova Kothapalle	Yes	a	b	b	c	c	Yes	Yes	Yes	c	
2635	Medaveedu	Yes	a	b	b	c	c	a	Yes	c	c	
2636	Pittagedda	Yes	b	b	b	c	c	Yes	Yes	Yes	b	
2637	Jalampalle	Yes	b	b	b	c	c	Yes	Yes	c	Yes	
2638	China Sarada	Yes	Yes	c	c	c	c	Yes	Yes	c	c	
2639	Kagitha	Yes	Yes	c	c	c	c	Yes	Yes	Yes	b	
2640	Peda Sarada	Yes	Yes	c	c	c	c	Yes	Yes	a	c	
2641	Anukuru	Yes	a	b	Yes	c	c	Yes	Yes	Yes	c	
2642	China Gorrigedda	Yes	Yes	c	c	c	c	Yes	Yes	Yes	b	
2643	Peda Gorrigedda	Yes	Yes	c	c	c	c	Yes	Yes	c	c	
2644	Tiruvada	Yes	Yes	c	c	c	c	Yes	Yes	Yes	c	
2645	Avuruvada	Yes	Yes	c	c	c	c	Yes	Yes	Yes	Yes	
2646	Sanghyam	Yes	Yes	c	c	c	c	Yes	Yes	Yes	b	
2647	Kinthali Vallapuram	Yes	b	c	Yes	c	c	Yes	Yes	c	b	
2648	Lova Ponnadolu	Yes	Yes	b	b	c	c	Yes	Yes	Yes	Yes	
2649	Jammadevipeta	Yes	Yes	c	c	c	c	Yes	Yes	Yes	Yes	
2650	Kinthali	Yes	Yes	b	a	a	c	Yes	Yes	Yes	Yes	
2651	Pongalipaka	Yes	Yes	c	c	c	c	Yes	Yes	Yes	Yes	
2652	P.Sivaram Puram	Yes	a	c	c	c	c	Yes	Yes	Yes	a	
2653	Vommali Jagannadhapuram	Yes	Yes	a	a	a	c	Yes	Yes	Yes	Yes	
2654	Moksha Krishnapuram	Yes	Yes	a	a	a	b	Yes	Yes	Yes	b	
2655	Vommali	Yes	b	b	Yes	b	b	Yes	Yes	Yes	Yes	

**Census of India 2011- Village Directory
Amenities and Land use (As on 2009)**

Name of District : Visakhapatnam

Location Code No.: 544

Name of Mandal Parishad : Madugula

Location Code No.: 0532

Availability of miscellaneous facilities (If amenities available code -Yes is given, If not available within the village, the distance range code viz; a for < 5 Kms, b for 5-10 Kms and c for 10+ kms of nearest place where facility is available is given).								Availability of electricity (Yes/No)				Nearest Town		Name of Village	Sl. No.
Sports Field,	Sports Club / Recreation Centre	Cinema / Video Hall	Public Library	Public Reading Room	Newspaper Supply	Assembly Polling station	Birth & Death Registration Office	Power Supply for Domestic Use (ED)	Power Supply for Agricultural Use (EAG)	Power Supply for Commercial Use (EC)	Power Supply for All Uses (EA)	Name	Distance range code i.e. a for <5 Kms, b for 5-10 Kms and c for 10+ kms		
90	91	92	93	94	95	96	97	98	99	100	101	102	103	2	1
c	c	c	c	Yes	Yes	a	Yes	Yes	Yes	No	No	Anakapalle	c	Lova Kothapalle	2634
c	c	c	c	c	Yes	b	b	Yes	Yes	Yes	Yes	Anakapalle	c	Medaveedu	2635
c	c	c	c	c	Yes	b	c	Yes	Yes	Yes	Yes	Anakapalle	c	Pittagedda	2636
c	c	c	c	Yes	Yes	Yes	Yes	Yes	Yes	Yes	Yes	Anakapalle	c	Jalampalle	2637
c	c	c	c	c	Yes	a	c	Yes	Yes	No	No	Anakapalle	c	China Sarada	2638
b	c	c	b	b	Yes	b	c	Yes	No	No	No	Anakapalle	c	Kagitha	2639
c	c	c	c	c	Yes	a	c	Yes	Yes	Yes	Yes	Anakapalle	c	Peda Sarada	2640
b	c	b	c	c	Yes	Yes	c	Yes	Yes	Yes	Yes	Anakapalle	c	Anukuru	2641
c	c	c	c	c	Yes	a	c	Yes	No	No	No	Anakapalle	c	China Gorrighedda	2642
c	c	c	c	c	Yes	b	c	Yes	No	No	No	Anakapalle	c	Peda Gorrighedda	2643
c	c	c	c	c	Yes	Yes	Yes	Yes	No	No	No	Anakapalle	c	Tiruvada	2644
c	c	c	c	c	Yes	Yes	Yes	Yes	Yes	No	No	Anakapalle	c	Avuruvada	2645
c	c	c	c	c	Yes	b	b	Yes	Yes	No	No	Anakapalle	c	Sanghyam	2646
a	c	c	a	a	Yes	Yes	Yes	Yes	Yes	Yes	Yes	Anakapalle	c	Kinthali Vallapuram	2647
c	c	c	c	Yes	Yes	Yes	Yes	Yes	Yes	No	No	Anakapalle	c	Lova Ponnnavolu	2648
b	c	Yes	b	b	Yes	Yes	Yes	Yes	Yes	No	No	Anakapalle	c	Jammadevipeta	2649
c	c	c	c	c	Yes	Yes	Yes	Yes	Yes	No	No	Anakapalle	c	Kinthali	2650
b	c	c	c	c	Yes	Yes	Yes	Yes	Yes	No	No	Anakapalle	c	Pongalipaka	2651
c	c	c	c	c	Yes	c	c	Yes	Yes	No	No	Anakapalle	c	P.Sivaram Puram	2652
c	c	c	c	c	Yes	Yes	Yes	Yes	Yes	Yes	Yes	Anakapalle	c	Vommali Jagannadhapuram	2653
b	c	c	c	c	Yes	b	b	Yes	Yes	Yes	Yes	Anakapalle	c	Moksha Krishnapuram	2654
b	c	b	b	b	Yes	Yes	Yes	Yes	Yes	Yes	Yes	Anakapalle	c	Vommali	2655

**Census of India 2011- Village Directory
Amenities and Land use (As on 2009)**

Name of District : Visakhapatnam

Location Code No.: 544

Name of Mandal Parishad : Madugula

Location Code No.: 0532

Sl. No.	Name of Village	Land Use										
		Area under different types of land use (in hectares rounded up to one decimal place)										
		Forests	Area under Non-agricultural Uses	Barren and Un-cultivable land	Permanent Pastures and Other Grazing Lands	Land Under Miscellaneous Tree Crops etc.	Culturable Waste Land	Fallow lands other than current fallows	Current Fallows	Net Area Sown	Total Irrigated Land Area	Total Un-irrigated Land Area
1	2	104	105	106	107	108	109	110	111	112	113	114
2634	Lova Kothapalle	0	48	0	0	0	1	0	0	335	4	331
2635	Medaveedu	0	2.1	0	0	0	0	0	0	56.9	4	52.9
2636	Pittagedda	0	8.5	0	0	0	0	0	0	172.5	0	172.5
2637	Jalampalle	0	14	0	0	0	204.1	0	950.7	1463.2	165.1	2248.8
2638	China Sarada	0	2.1	0	0	0	0	0	0	68.9	0	68.9
2639	Kagitha	0	8	0	0	0	0	0	38	108	9.6	136.4
2640	Peda Sarada	0	6.2	0	0	0	48	0	0	39.8	11.1	28.7
2641	Anukuru	0	20.3	0	0	0	36.4	0	0	68.3	0	68.3
2642	China Gorrighedda	0	0.7	0	0	0	0.3	0	0	113	0	113
2643	Peda Gorrighedda	0	2.3	0	0	0	0.4	0	0	63.3	0	63.3
2644	Tiruvada	0	42.5	0	0	0	9.8	0	0	491.7	45.2	446.5
2645	Avuruvada	0	17	0	0	0	2.1	0	1512.1	1530.8	125.4	2917.5
2646	Sanghyam	0	6.1	0	0	0	41.1	0	0	35.8	7.7	28.1
2647	Kinthali Vallapuram	0	94.7	0	0	0	0	0	0	1021.3	187.3	834
2648	Lova Ponnnavolu	0	62.9	38.3	0	0	0	0	0	489.8	98.4	391.4
2649	Jammadevipeta	0	82.8	0	0	0	69	0	0	606.2	245	361.2
2650	Kinthali	0	58.5	0	0	0	0	0	0	429.5	420.1	9.4
2651	Pongalipaka	0	69.5	0	0	0	0	0	0	302.5	150.7	151.8
2652	P.Sivaram Puram	0	9.4	0	0	0	0.5	0	0	240.1	42.9	197.2
2653	Vommali Jagannadhapuram	0	197.6	0	0	0	1.3	0	0	109.1	80.2	28.9
2654	Moksha Krishnapuram	0	154	0	0	0	0	0	0	736	327	409
2655	Vommali	0	49.8	0	0	0	0	0	0	954.2	845.8	108.3

**Census of India 2011- Village Directory
Amenities and Land use (As on 2009)**

Name of District : Visakhapatnam

Location Code No.: 544

Name of Mandal Parishad : Madugula

Location Code No.: 0532

Land Use					Name of three most important commodities manufactured			Name of Village	Sl. No.
Area irrigated by source (in hectare).					First	Second	Third		
Canals (C)	Wells/Tube-wells(W/TW)	Tanks/Lakes(T/L)	Water Falls(WF)	Others(O)					
115	116	117	118	119	120	121	122	2	1
0	0	4	0	0				Lova Kothapalle	2634
3	1	0	0	0				Medaveedu	2635
0	0	0	0	0				Pittagedda	2636
80.5	84.6	0	0	0				Jalampalle	2637
0	0	0	0	0				China Sarada	2638
0	2.4	7.2	0	0				Kagitha	2639
0	0	11.1	0	0				Peda Sarada	2640
0	0	0	0	0				Anukuru	2641
0	0	0	0	0				China Gorrigedda	2642
0	0	0	0	0				Peda Gorrigedda	2643
28.5	2	14.7	0	0				Tiruvada	2644
26.9	2	96.5	0	0				Avuruvada	2645
0	2.4	5.3	0	0				Sanghyam	2646
177	10.3	0	0	0				Kinthali Vallapuram	2647
84.3	14.1	0	0	0				Lova Ponnawolu	2648
229	0	16	0	0				Jammadevipeta	2649
164	4	251.1	1	0				Kinthali	2650
0	0	150.7	0	0				Pongalipaka	2651
0	0	42.9	0	0				P.Sivaram Puram	2652
80.2	0	0	0	0				Vommali Jagannadhapuram	2653
131	0	196	0	0				Moksha Krishnapuram	2654
214	0	631.8	0	0				Vommali	2655

**Census of India 2011- Village Directory
Amenities and Land use (As on 2009)**

Name of District : Visakhapatnam

Location Code No.: 544

Name of Mandal Parishad : Madugula

Location Code No.: 0532

Sl. No.	Name of Village	Location code no.	Total area of the village (in hectares rounded up to one decimal place)	Total population (2011 census)	Number of households (2011 census)	Number of educational amenities available (If not available within the village, the distance range code viz; a for < 5 Kms, b for 5-10 Kms and c for 10+ kms of nearest place where facility is available is given).										
						Pre-Primary school (PP)	Primary school (P)	Middle school (M)	Secondary School (S)	Senior Secondary school (SS)	Degree college of arts science & commerce (ASC)	Engineering college(EC)	Medical college (MC)	Management institute (MI)	Polytechnic (Pt)	
1	2	3	4	5	6	7	8	9	10	11	12	13	14	15	16	
2656	Gadirai	585912	564	1827	462	b	1	1	1	b	b	c	c	c	c	
2657	Veeranarayanam	585913	555	2805	725	b	2	2	2	b	b	c	c	c	c	
2658	Chintaluru	585914	2729	1429	373	b	3	2	a	b	b	c	c	c	c	
2659	Gotivada Agraharam	585915	194	1551	363	b	1	1	a	a	a	c	c	c	c	
2660	Yerukuvada	585916	473	84	23	c	a	1	a	a	a	c	c	c	c	
2661	Lakshmipuram	585917	133	184	47	b	1	a	b	a	a	c	c	c	c	
2662	Veeravilli	585918	253	2465	669	b	1	1	b	a	a	c	c	c	c	
2663	Bhagavathula Agraharam	585919	79	0	0											
2664	Pothanapudi Araharam	585920	426	2108	575	b	2	1	b	a	a	c	c	c	c	
Total			40550	72006	19553	2	80	26	14	1	1	0	0	1	0	

**Census of India 2011- Village Directory
Amenities and Land use (As on 2009)**

Name of District : Visakhapatnam

Location Code No.: 544

Name of Mandal Parishad : Madugula

Location Code No.: 0532

Number of educational amenities available (If not available within the village, the distance range code viz; a for <5 Kms, b for 5-10 Kms and c for 10+ kms of nearest place where facility is available is given).				Number of Medical Amenities available. (If not available within the village, the distance range code viz; a for < 5 Kms, b for 5-10 Kms and c for 10+ kms of nearest place where facility is available is given).										Name of Village	Sl. No.	
Vocational training school /ITI	Non-formal training centre (NFTC)	Special school for disabled (SSD)	Others (specify)	Community health centre (CHC)	Primary health centre (PHC)	Primary health sub centre (PHS)	Maternity and child welfare centre (MCW)	T. B. clinic (TBC)	Hospital-allopathic (HA)	Hospital-alternative medicine (HO)	Dispensary (D)	Veterinary hospital (VH)	Mobile health clinic (MHC)			Family welfare centre (FWC)
17	18	19	20	21	22	23	24	25	26	27	28	29	30	31	2	1
b	c	c		b	b	a	c	c	c	c	b	a	1	c	Gadirai	2656
b	c	c		b	b	a	c	c	c	c	b	b	1	c	Veeranarayanam	2657
c	c	c		b	b	b	c	c	c	c	b	b	1	c	Chintaluru	2658
a	c	c		b	b	a	c	c	c	c	b	a	1	c	Gotivada Agraharam	2659
a	c	c		b	b	b	c	c	c	c	c	a	1	c	Yerukuvada	2660
a	c	c		c	a	a	c	c	c	c	b	a	1	c	Lakshmpuram	2661
a	c	c		b	a	1	c	c	c	c	b	a	b	c	Veeravilli	2662
															Bhagavathula Agraharam	2663
a	c	c		c	b	b	c	c	c	c	b	b	1	c	Pothanapudi Araharam	2664
2	0	0	0	1	10	12	0	0	0	0	1	5	36	0		

**Census of India 2011- Village Directory
Amenities and Land use (As on 2009)**

Name of District : Visakhapatnam

Location Code No.: 544

Name of Mandal Parishad : Madugula

Location Code No.: 0532

Sl. No.	Name of Village	Number of Non-Government Medical Amenities available.							Availability of drinking water - Yes / No								
		Charitable non Govt. hospital/Nursing home.	Medical practitioner with MBBS Degree	Medical practitioner with other degree	Medical practitioner with no degree	Traditional practitioner and faith healer	Medicine Shop	Others	Tap water (Treated/Untreated)	Well water (Covered / Uncovered well)	Hand Pump	Tube wells / Bore well	Spring	River / Canal	Tank / Pond / Lake	Others	
1	2	32	33	34	35	36	37	38	39	40	41	42	43	44	45	46	
2656	Gadirai	0	0	0	0	0	0	0	Yes	Yes	Yes	No	No	Yes	No	No	
2657	Veeranarayanam	0	0	0	1	0	1	0	Yes	No	Yes	Yes	No	No	No	No	
2658	Chintaluru	0	0	0	0	0	0	0	Yes	No	Yes	Yes	No	No	No	No	
2659	Gotivada Agraharam	0	0	0	0	0	0	0	Yes	No	Yes	No	No	Yes	Yes	No	
2660	Yerukuvada	0	0	0	0	0	0	0	No	No	Yes	No	No	Yes	No	No	
2661	Lakshmipuram	0	0	0	0	0	0	0	Yes	No	Yes	No	No	No	No	No	
2662	Veeravilli	0	0	0	0	0	0	0	Yes	No	Yes	Yes	No	No	Yes	No	
2663	Bhagavathula Agraharam																
2664	Pothanapudi Araharam	0	0	0	0	0	0	0	Yes	No	Yes	No	No	Yes	No	No	
Total		0	0	2	10	3	7	1	31	8	49	22	0	19	15	0	

**Census of India 2011- Village Directory
Amenities and Land use (As on 2009)**

Name of District : Visakhapatnam

Location Code No.: 544

Name of Mandal Parishad : Madugula

Location Code No.: 0532

Availability of toilet & others Yes / No				Communication and transport facilities (If amenities available code -Yes is given except for Village Pin Code ,If not available within the village , the distance range code viz; a for < 5 Kms, b for 5-10 Kms and c for 10+ kms of nearest place where facility is available is given).									Name of Village	Sl. No.
Community toilet including bath.	Community toilet excluding bath.	Rural sanitary mart or sanitary hardware outlet available near the village.	Community bio- gas or recycle of waste for productive use.	Post office(PO)	Sub post office (SPO)	Post & Telegraph office (P&TO)	Village Pin Code	Telephones (Land lines)	Public call office (PCO)	Mobile phone coverage	Internet cafes/ Common service centre (CSC)			
47	48	49	50	51	52	53	54	55	56	57	58	2	1	
No	No	No	No	b	Yes	b	531027	b	b	Yes	c	Gadirai	2656	
No	No	No	No	b	Yes	b	531027	b	b	Yes	c	Veeranarayanam	2657	
No	No	No	No	b	a	b	531027	a	a	Yes	c	Chintaluru	2658	
No	No	No	No	b	b	b	531027	Yes	Yes	Yes	c	Gotivada Agraharam	2659	
No	No	No	No	c	b	c	531027	Yes	Yes	Yes	c	Yerukuvada	2660	
No	No	No	No	b	b	b	531026	Yes	Yes	Yes	c	Lakshmpuram	2661	
No	No	No	No	b	Yes	b	531026	Yes	Yes	Yes	c	Veeravilli	2662	
												Bhagavathula Agraharam	2663	
No	No	No	No	b	b	b	531027	Yes	Yes	Yes	c	Pothanapudi Araharam	2664	
0	0	2	1	2	16	1		26	17	38	2			

**Census of India 2011- Village Directory
Amenities and Land use (As on 2009)**

Name of District : Visakhapatnam

Location Code No.: 544

Name of Mandal Parishad : Madugula

Location Code No.: 0532

Sl. No.	Name of Village	Communication and transport facilities (If amenities available code -Yes is given except for Village Pin Code, If not available within the village, the distance range code viz; a for < 5 Kms, b for 5-10 Kms and c for 10+ kms of nearest place where facility is available is given).								
		Private courier facility	Bus service (Public & Private)	Railway stations	Auto/Modified Autos	Taxis and Vans	Tractors	Cycle-pulled rickshaws(Manual & Machine driven)	Carts driven by animals	Sea /River ferry service
1	2	59	60	61	62	63	64	65	66	67
2656	Gadirai	b	Yes	c	Yes	b	Yes		a	c
2657	Veeranarayanam	c	Yes	c	b	b	Yes	Yes	Yes	c
2658	Chintaluru	c	b	c	Yes	b	Yes	Yes	Yes	c
2659	Gotivada Agraharam	c	Yes	c	Yes	Yes	Yes		Yes	c
2660	Yerukuvada	c	Yes	c	a	a	a	Yes	Yes	c
2661	Lakshmiapuram	c	a	c	b	a	b		Yes	c
2662	Veeravilli	b	Yes	c	Yes	Yes	Yes		Yes	c
2663	Bhagavathula Agraharam									
2664	Pothanapudi Araharam	c	Yes	c	Yes	c	Yes		Yes	c
Total		1	29	0	34	9	38	20	44	0

**Census of India 2011- Village Directory
Amenities and Land use (As on 2009)**

Name of District : Visakhapatnam

Location Code No.: 544

Name of Mandal Parishad : Madugula

Location Code No.: 0532

Village connected to highways,village roads, banks & credit societies (If amenities available code -Yes is given, If not available within the village , the distance range code viz; a for < 5 Kms, b for 5-10 Kms and c for 10+ kms of nearest place where facility is available is given).												Name of Village	Si. No.
Connected to national highway(NH)	Connected to state highway(SH)	Connected to major district road (MDR)	Connected to others district road	Pucca roads	Kutchcha roads	Water bounded macadam(WBM) roads	Navigable waterway (river/canal)(NW)	Footpaths (FP)	Commercial & Co-operative Banks	ATM	Agricultural Credit Societies		
68	69	70	71	72	73	74	75	76	77	78	79	2	1
c	c	c	Yes	Yes	Yes	c		Yes	a	c	b	Gadirai	2656
c	c	c	Yes	Yes	Yes	Yes		Yes	b	c	Yes	Veeranarayanam	2657
c	c	c	Yes	Yes	Yes	c		Yes	b	c	b	Chintaluru	2658
c	c	c	Yes	Yes	Yes	b		Yes	a	c	b	Gotivada Agraharam	2659
c	c	c	Yes	b	Yes	c		Yes	b	c	c	Yerukuvada	2660
c	c	c	Yes	b	Yes	b		Yes	a	c	b	Lakshmipuram	2661
c	c	c	Yes	Yes	Yes	c		Yes	b	b	Yes	Veeravilli	2662
												Bhagavathula Agraharam	2663
c	c	c	Yes	Yes	Yes	c		Yes	b	c	b	Pothanapudi Araharam	2664
0	0	6	49	28	49	16	0	49	4	0	10		

**Census of India 2011- Village Directory
Amenities and Land use (As on 2009)**

Name of District : Visakhapatnam

Location Code No.: 544

Name of Mandal Parishad : Madugula

Location Code No.: 0532

Sl. No.	Name of Village	Availability of miscellaneous facilities (If amenities available code -Yes is given, If not available within the village, the distance range code viz; a for < 5 Kms, b for 5-10 Kms and c for 10+ kms of nearest place where facility is available is given).									
		Self-Help Group (SHG)	Public distribution system (PDS) shop	Mandis / Regular market	Weekly Haat	Agricultural marketing society	Integrated Child Development Scheme (Nutritional Centres)	Anganwadi Centre (Nutritional Centres)	Others (Nutritional Centres)	ASHA (Accredited Social Health Activist)	Community centre with/without TV
1	2	80	81	82	83	84	85	86	87	88	89
2656	Gadirai	Yes	Yes	b	a	a	b	Yes	Yes	Yes	Yes
2657	Veeranarayanam	Yes	Yes	a	a	c	b	Yes	Yes	Yes	Yes
2658	Chintaluru	Yes	Yes	a	a	c	b	Yes	Yes	Yes	Yes
2659	Gotivada Agraharam	Yes	Yes	a	a	c	b	Yes	Yes	b	Yes
2660	Yerukuvada	Yes	Yes	a	a	c	c	Yes	Yes	c	c
2661	Lakshmpuram	Yes	b	a	a	c	b	Yes	Yes	b	c
2662	Veeravilli	Yes	Yes	a	a	b	b	Yes	Yes	b	c
2663	Bhagavathula Agraharam										
2664	Pothanapudi Araharam	Yes	Yes	c	a	c	b	Yes	Yes	b	Yes
Total		49	33	1	4	1	1	48	49	36	22

**Census of India 2011- Village Directory
Amenities and Land use (As on 2009)**

Name of District : Visakhapatnam

Location Code No.: 544

Name of Mandal Parishad : Madugula

Location Code No.: 0532

Availability of miscellaneous facilities (If amenities available code -Yes is given, If not available within the village, the distance range code viz; a for < 5 Kms, b for 5-10 Kms and c for 10+ kms of nearest place where facility is available is given).								Availability of electricity (Yes/No)				Nearest Town		Name of Village	Sl. No.
Sports Field,	Sports Club / Recreation Centre	Cinema / Video Hall	Public Library	Public Reading Room	Newspaper Supply	Assembly Polling station	Birth & Death Registration Office	Power Supply for Domestic Use (ED)	Power Supply for Agricultural Use (EAG)	Power Supply for Commercial Use (EC)	Power Supply for All Uses (EA)	Name	Distance range code i.e. a for <5 Kms, b for 5-10 Kms and c for 10+ kms		
90	91	92	93	94	95	96	97	98	99	100	101	102	103	2	1
c	c	b	c	b	Yes	Yes	Yes	Yes	Yes	Yes	Yes	Anakapalle	c	Gadirai	2656
b	c	b	b	b	Yes	Yes	Yes	Yes	Yes	Yes	Yes	Anakapalle	c	Veeranarayanam	2657
b	c	b	b	b	Yes	Yes	Yes	Yes	Yes	Yes	Yes	Anakapalle	c	Chintaluru	2658
Yes	c	b	c	a	Yes	Yes	Yes	Yes	Yes	Yes	Yes	Anakapalle	c	Gotivada Agraharam	2659
b	c	c	a	a	Yes	c	c	Yes	Yes	Yes	Yes	Anakapalle	c	Yerukuvada	2660
c	c	c	a	a	Yes	Yes	Yes	Yes	Yes	Yes	Yes	Anakapalle	c	Lakshmipuram	2661
b	c	b	b	b	Yes	Yes	Yes	Yes	Yes	Yes	Yes	Anakapalle	c	Veeravilli	2662
												Anakapalle	c	Bhagavathula Agraharam	2663
c	c	c	a	a	Yes	Yes	Yes	Yes	Yes	Yes	Yes	Anakapalle	c	Pothanapudi Araharam	2664
1	0	2	2	6	49	32	31	49	45	34	34		0		

**Census of India 2011- Village Directory
Amenities and Land use (As on 2009)**

Name of District : Visakhapatnam

Location Code No.: 544

Name of Mandal Parishad : Madugula

Location Code No.: 0532

Sl. No.	Name of Village	Land Use										
		Area under different types of land use (in hectares rounded up to one decimal place)										
		Forests	Area under Non-agricultural Uses	Barren and Un-cultivable land	Permanent Pastures and Other Grazing Lands	Land Under Miscellaneous Tree Crops etc.	Culturable Waste Land	Fallow lands other than current fallows	Current Fallows	Net Area Sown	Total Irrigated Land Area	Total Un-irrigated Land Area
1	2	104	105	106	107	108	109	110	111	112	113	114
2656	Gadirai	0	26	0	0	0	0	0	0	538	146.3	391.7
2657	Veeranarayanam	0	24	0	0	0	0	0	0	531	146.5	384.5
2658	Chintaluru	0	487.8	0	0	0	13	0	929	1299.2	299.3	1928.9
2659	Gotivada Agraharam	0	18	0	0	0	25.9	0	0	150.1	30	120.1
2660	Yerukuvada	0	81.4	0	0	0	2	0	0	389.6	103.9	285.7
2661	Lakshmipuram	0	13.3	0	0	0	0	0	0	119.7	48	71.7
2662	Veeravilli	0	18.8	0	0	0	2	0	0	232.2	62.3	169.9
2663	Bhagavathula Agraharam	0	23	0	0	0	0	0	7.4	48.6	26.3	29.7
2664	Pothanapudi Araharam	0	90.9	0	0	0	0	0	0	335.1	118	217.1
Total		152	4530.8	637.9	24	5.2	577.9	871.4	4800.4	28950.4	6746.4	27876

**Census of India 2011- Village Directory
Amenities and Land use (As on 2009)**

Name of District : Visakhapatnam

Location Code No.: 544

Name of Mandal Parishad : Madugula

Location Code No.: 0532

Land Use					Name of three most important commodities manufactured			Name of Village	Sl. No.
Area irrigated by source (in hectare).					First	Second	Third		
Canals (C)	Wells/Tube-wells(W/TW)	Tanks/Lakes(T/L)	Water Falls(WF)	Others(O)					
115	116	117	118	119	120	121	122	2	1
103	23.3	20	0	0				Gadirai	2656
75.6	24.3	46.6	0	0				Veeranarayanam	2657
216.8	26.8	55.7	0	0				Chintaluru	2658
30	0	0	0	0	Bricks			Gotivada Agraharam	2659
50.6	8.1	45.2	0	0	Bricks			Yerukuvada	2660
0	20.4	27.6	0	0				Lakshnipuram	2661
19.3	43	0	0	0				Veeravilli	2662
4.1	22.2	0	0	0				Bhagavathula Agraharam	2663
0	20.2	97.8	0	0	Bricks			Pothanapudi Araharam	2664
3175.4	717.2	2381.5	274.2	198					

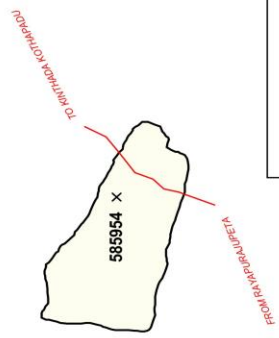
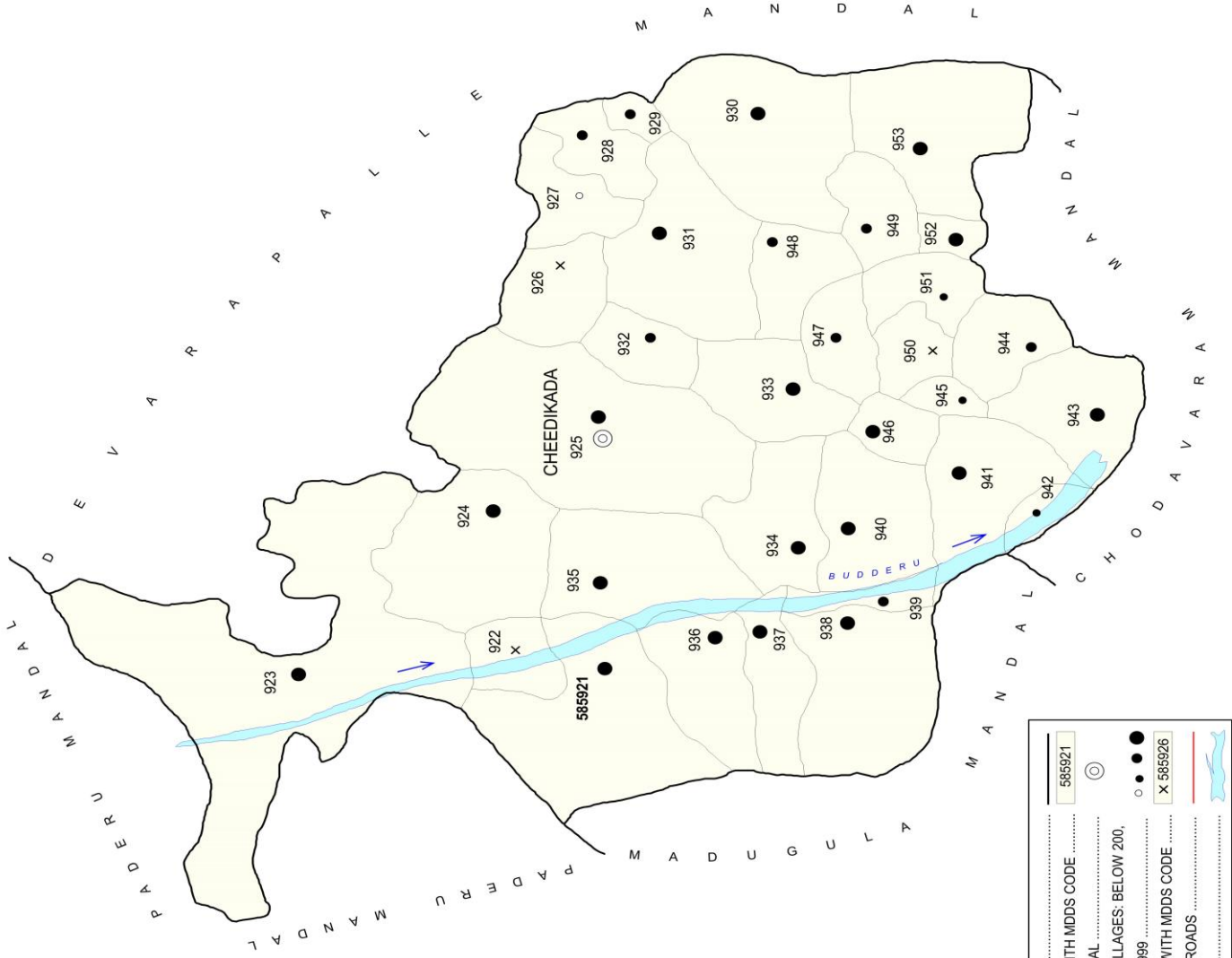
INDIA

ANDHRA PRADESH

CHEEDIKADA MANDAL

VISAKHAPATNAM DISTRICT

NOT TO SCALE



AREA : 116.75 Sq.Kms.
POPULATION : 46,643
No. OF TOWNS : NIL
No. OF VILLAGES : 34
DISTANCE FROM Dist. H.Qtrs.
TO MANDAL H. Qtrs : 69 Kms.

BOUNDARY, MANDAL	585921
VILLAGE WITH MDDS CODE	○
HEADQUARTERS, MANDAL	⊙
POPULATION SIZE OF VILLAGES: BELOW 200,	●
200-499, 500-999, 1000-4999	○
UNINHABITED VILLAGE WITH MDDS CODE	X
UNINHABITED VILLAGE WITH MDDS CODE	X
IMPORTANT METALLED ROADS	—
RIVER/STREAM	—

**ALPHABETICAL LIST OF VILLAGES (MANDAL PARISHAD WISE)
VISAKHAPATNAM DISTRICT**

Sl. No.	Name of Village	2011 Census Location Code No.	2001 Census Location Code No.
1	2	3	4
Name of Mandal Parishad : Cheedikada			
Name of Mandal : Cheedikada (0018)			
1	Advi Agraharam	2854404858585946	2813001801694400
2	Appalarajupuram	2854404858585938	2813001801693600
3	Arjunagiri Agraharam	2854404858585930	2813001801692800
4	Bylapudi	2854404858585940	2813001801693800
5	Bylapudi Singavaram	2854404858585939	2813001801693700
6	Cheedikada	2854404858585925	2813001801692300
7	Cheedipalle Agraharam	2854404858585929	2813001801692700
8	Chettupalle	2854404858585949	2813001801694700
9	Chinagogada	2854404858585947	2813001801694500
10	Chukkapalle	2854404858585953	2813001801695100
11	Dandi Suravaram	2854404858585943	2813001801694100
12	Dibbapalem	2854404858585941	2813001801693900
13	G.Kothapalle	2854404858585933	2813001801693100
14	J.B.Puram	2854404858585952	2813001801695000
15	Jaithavaram	2854404858585934	2813001801693200
16	Kattuvvari Agraharam	2854404858585942	2813001801694000
17	Khandivara Agraharam	2854404858585936	2813001801693400
18	Konam	2854404858585923	2813001801692100
19	Kondasompura Agraharam	2854404858585922	2813001801692000
20	Lingabhupala Patnam	2854404858585937	2813001801693500
21	Manchala	2854404858585924	2813001801692200
22	Neelampeta	2854404858585928	2813001801692600
23	Pedagogada Agraharam	2854404858585948	2813001801694600
24	Seetharampura Agraharam	2854404858585954	2813001801695200
25	Sirijam	2854404858585935	2813001801693300
26	Tangudubilli	2854404858585932	2813001801693000
27	Tuni Valasa	2854404858585944	2813001801694200
28	Tunivalasa Bhupatipalem	2854404858585950	2813001801694800
29	Turuvalu	2854404858585931	2813001801692900
30	Varahapura Agraharam	2854404858585951	2813001801694900
31	Veerabhadrapeta	2854404858585921	2813001801691900
32	Veerapurajupeta	2854404858585926	2813001801692400
33	Vellanki	2854404858585927	2813001801692500
34	Vintipalem	2854404858585945	2813001801694300

**Census of India 2011- Village Directory
Amenities and Land use (As on 2009)**

Name of District : Visakhapatnam

Location Code No.: 544

Name of Mandal Parishad : Cheedikada

Location Code No.: 0533

Sl. No.	Name of Village	Location code no.	Total area of the village (in hectares rounded up to one decimal place)	Total population (2011 census)	Number of households (2011 census)	Number of educational amenities available (If not available within the village, the distance range code viz; a for < 5 Kms, b for 5-10 Kms and c for 10+ kms of nearest place where facility is available is given).										
						Pre-Primary school (PP)	Primary school (P)	Middle school (M)	Secondary School (S)	Senior Secondary school (SS)	Degree college of arts science & commerce (ASC)	Engineering college(EC)	Medical college (MC)	Management institute (MI)	Polytechnic (Pt)	
2665	Veerabhadrapeta	585921	788	1123	311	b	4	a	a	c	c	c	c	c	c	
2666	Kondasompura Agraharam	585922	130	0	0											
2667	Konam	585923	2088	3322	781	b	8	2	2	1	c	c	c	c	c	
2668	Manchala	585924	621	1421	401	a	2	1	a	c	c	c	c	c	c	
2669	Cheedikada	585925	1177	4903	1336	1	3	1	1	c	c	c	c	c	c	
2670	Veerapurajupeta	585926	240	0	0											
2671	Vellanki	585927	215	199	48	b	2	a	a	c	c	c	c	c	c	
2672	Neelampeta	585928	130	532	126	b	2	a	a	c	c	c	c	c	c	
2673	Cheedipalle Agraharam	585929	72	804	193	b	1	1	a	c	c	c	c	c	c	
2674	Arjunagiri Agraharam	585930	642	2534	633	b	1	1	a	b	b	c	c	c	c	
2675	Turuvolu	585931	474	3084	836	1	1	1	1	c	c	c	c	c	c	
2676	Tangudubilli	585932	163	543	147	a	1	a	a	c	c	c	c	c	c	
2677	G.Kothapalle	585933	259	1599	391	a	1	1	a	b	b	c	c	c	c	
2678	Jaithavaram	585934	350	1517	386	a	2	1	a	c	c	c	c	c	c	
2679	Sirijam	585935	581	2098	590	a	4	1	a	c	c	c	c	c	c	
2680	Khandivara Agraharam	585936	373	3327	890	1	3	1	1	c	c	c	c	c	c	
2681	Lingabhupala Patnam	585937	179	1500	364	a	2	1	1	c	c	c	c	c	c	
2682	Appalarajupuram	585938	363	2435	577	b	2	1	1	c	c	c	c	c	c	
2683	Bylapudi Singavaram	585939	111	911	222	b	1	a	a	c	c	c	c	c	c	
2684	Bylapudi	585940	311	1935	490	b	1	1	1	c	c	c	c	c	c	

**Census of India 2011- Village Directory
Amenities and Land use (As on 2009)**

Name of District : Visakhapatnam

Location Code No.: 544

Name of Mandal Parishad : Cheedikada

Location Code No.: 0533

Number of educational amenities available (If not available within the village, the distance range code viz; a for <5 Kms, b for 5-10 Kms and c for 10+ kms of nearest place where facility is available is given).				Number of Medical Amenities available. (If not available within the village, the distance range code viz; a for < 5 Kms, b for 5-10 Kms and c for 10+ kms of nearest place where facility is available is given).										Name of Village	Sl. No.	
Vocational training school /ITI	Non-formal training centre (NFTC)	Special school for disabled (SSD)	Others (specify)	Community health centre (CHC)	Primary health centre (PHC)	Primary health sub centre (PHS)	Maternity and child welfare centre (MCW)	T. B. clinic (TBC)	Hospital-allopathic (HA)	Hospital-alternative medicine (HO)	Dispensary (D)	Veterinary hospital (VH)	Mobile health clinic (MHC)			Family welfare centre (FWC)
17	18	19	20	21	22	23	24	25	26	27	28	29	30	31	2	1
c	c	c		c	b	a	c	c	c	c	c	b	1	c	Veerabhadrapeta	2665
															Kondasompura Agraharam	2666
c	c	c		c	1	1	c	c	c	c	c	b	c	c	Konam	2667
c	c	c		c	1	1	c	c	c	c	c	a	c	c	Manchala	2668
c	c	c		c	1	1	c	c	c	c	c	1	c	c	Cheedikada	2669
															Veerapurajupeta	2670
c	c	c		c	a	a	c	c	c	c	c	b	1	c	Vellanki	2671
c	c	c		c	b	a	c	c	c	c	c	b	1	c	Neelampeta	2672
c	c	c		c	b	a	c	c	c	c	c	b	1	c	Cheedipalle Agraharam	2673
b	c	c		c	1	1	c	c	c	c	c	a	c	c	Arjunagiri Agraharam	2674
c	c	c		c	1	1	c	c	c	c	c	a	c	c	Turuvolu	2675
c	c	c		c	a	a	c	c	c	c	c	a	1	c	Tangudubilli	2676
b	c	c		c	1	1	c	c	c	c	c	a	c	c	G.Kothapalle	2677
c	c	c		c	a	a	c	c	c	c	c	a	1	c	Jaithavaram	2678
c	c	c		c	a	a	c	c	c	c	c	a	1	c	Sirijam	2679
c	c	c		c	1	1	c	c	c	c	c	1	b	c	Khandivara Agraharam	2680
c	c	c		c	b	a	c	c	c	c	c	b	1	c	Lingabhupala Patnam	2681
c	c	c		c	1	1	c	c	c	c	c	b	b	c	Appalarajupuram	2682
c	c	c		c	b	a	c	c	c	c	c	b	1	c	Bylapudi Singavaram	2683
c	c	c		c	1	1	c	c	c	c	c	1	b	c	Bylapudi	2684

**Census of India 2011- Village Directory
Amenities and Land use (As on 2009)**

Name of District : Visakhapatnam

Location Code No.: 544

Name of Mandal Parishad : Cheedikada

Location Code No.: 0533

Sl. No.	Name of Village	Number of Non-Government Medical Amenities available.							Availability of drinking water - Yes / No								
		Charitable non Govt. hospital/Nursing home.	Medical practitioner with MBBS Degree	Medical practitioner with other degree	Medical practitioner with no degree	Traditional practitioner and faith healer	Medicine Shop	Others	Tap water (Treated/Untreated)	Well water (Covered / Uncovered well)	Hand Pump	Tube wells / Bore well	Spring	River / Canal	Tank / Pond / Lake	Others	
1	2	32	33	34	35	36	37	38	39	40	41	42	43	44	45	46	
2665	Veerabhadrapeta	0	0	0	0	0	0	0	Yes	No	Yes	Yes	No	No	No	No	
2666	Kondasompura Agraharam																
2667	Konam	0	0	0	0	0	0	0	Yes	Yes	Yes	Yes	No	Yes	No	No	
2668	Manchala	0	0	0	0	0	0	0	Yes	No	Yes	Yes	No	No	No	No	
2669	Cheedikada	0	0	0	0	0	1	0	Yes	No	Yes	Yes	No	No	No	No	
2670	Veerapurajupeta																
2671	Vellanki	0	0	0	0	0	0	0	Yes	Yes	Yes	Yes	No	No	No	No	
2672	Neelampeta	0	0	0	0	0	0	0	Yes	Yes	Yes	Yes	No	No	No	No	
2673	Cheedipalle Agraharam	0	0	0	0	0	0	0	Yes	Yes	Yes	Yes	No	No	No	No	
2674	Arjunagiri Agraharam	0	0	0	0	0	0	0	Yes	No	Yes	Yes	No	No	No	No	
2675	Turuvolu	0	0	0	0	0	1	0	Yes	Yes	Yes	Yes	No	No	No	No	
2676	Tangudubilli	0	0	0	0	0	0	0	Yes	Yes	Yes	Yes	No	No	No	No	
2677	G.Kothapalle	0	0	0	0	0	0	0	Yes	Yes	Yes	Yes	No	No	No	No	
2678	Jaithavaram	0	0	0	0	0	0	0	Yes	Yes	Yes	Yes	No	No	No	No	
2679	Sirijam	0	0	0	0	0	0	0	Yes	No	Yes	Yes	No	No	No	No	
2680	Khandivara Agraharam	0	0	0	0	0	1	0	Yes	Yes	Yes	Yes	No	No	No	No	
2681	Lingabhupala Patnam	0	0	0	0	0	1	0	Yes	No	Yes	Yes	No	No	No	No	
2682	Appalarajupuram	0	0	0	0	0	2	0	Yes	No	Yes	Yes	No	No	No	No	
2683	Bylapudi Singavaram	0	0	0	0	0	0	0	Yes	No	Yes	Yes	No	No	No	No	
2684	Bylapudi	0	0	0	0	0	0	0	Yes	Yes	Yes	Yes	No	No	No	No	

**Census of India 2011- Village Directory
Amenities and Land use (As on 2009)**

Name of District : Visakhapatnam

Location Code No.: 544

Name of Mandal Parishad : Cheedikada

Location Code No.: 0533

Availability of toilet & others Yes / No				Communication and transport facilities (If amenities available code -Yes is given except for Village Pin Code ,If not available within the village , the distance range code viz; a for < 5 Kms, b for 5-10 Kms and c for 10+ kms of nearest place where facility is available is given).									Name of Village	Sl. No.
Community toilet including bath.	Community toilet excluding bath.	Rural sanitary mart or sanitary hardware outlet available near the village.	Community bio- gas or recycle of waste for productive use.	Post office(PO)	Sub post office (SPO)	Post & Telegraph office (P&TO)	Village Pin Code	Telephones (Land lines)	Public call office (PCO)	Mobile phone coverage	Internet cafes/ Common service centre (CSC)			
47	48	49	50	51	52	53	54	55	56	57	58	2	1	
No	No	No	No	b	b	c	531028	Yes	Yes	Yes	c	Veerabhadrapeta	2665	
												Kondasompura Agraharam	2666	
No	No	No	No	b	Yes	c	531028	Yes	Yes	Yes	c	Konam	2667	
No	No	No	No	a	Yes	c	531028	Yes	Yes	Yes	c	Manchala	2668	
No	No	No	No	Yes	b	c	531028	Yes	Yes	Yes	c	Cheedikada	2669	
												Veerapurajupeta	2670	
No	No	No	No	b	c	c	531028	Yes	Yes	Yes	c	Vellanki	2671	
No	No	No	No	b	b	c	531027	Yes	Yes	Yes	c	Neelampeta	2672	
No	No	No	No	b	b	c	531027	Yes	Yes	Yes	c	Cheedipalle Agraharam	2673	
No	No	No	No	b	Yes	b	531036	Yes	Yes	Yes	c	Arjunagiri Agraharam	2674	
No	No	No	No	a	Yes	c	531036	Yes	Yes	Yes	c	Turuvolu	2675	
No	No	No	No	a	a	c	531036	Yes	Yes	Yes	c	Tangudubilli	2676	
No	No	No	No	a	Yes	b	531036	Yes	Yes	Yes	b	G.Kothapalle	2677	
No	No	No	No	a	Yes	c	531028	Yes	Yes	Yes	c	Jaithavaram	2678	
No	No	No	No	a	Yes	c	531028	Yes	Yes	Yes	c	Sirijam	2679	
No	No	No	No	b	Yes	c	531028	Yes	Yes	Yes	c	Khandivara Agraharam	2680	
No	No	No	No	b	Yes	c	531028	Yes	Yes	Yes	c	Lingabhupala Patnam	2681	
No	No	No	No	b	Yes	c	531028	Yes	Yes	Yes	c	Appalarajupuram	2682	
No	No	No	No	b	b	c	531028	Yes	Yes	Yes	c	Bylapudi Singavaram	2683	
No	No	No	No	b	b	c	531028	Yes	Yes	Yes	c	Bylapudi	2684	

**Census of India 2011- Village Directory
Amenities and Land use (As on 2009)**

Name of District : Visakhapatnam

Location Code No.: 544

Name of Mandal Parishad : Cheedikada

Location Code No.: 0533

Sl. No.	Name of Village	Communication and transport facilities (If amenities available code -Yes is given except for Village Pin Code, If not available within the village, the distance range code viz; a for < 5 Kms, b for 5-10 Kms and c for 10+ kms of nearest place where facility is available is given).								
		Private courier facility	Bus service (Public & Private)	Railway stations	Auto/Modified Autos	Taxis and Vans	Tractors	Cycle-pulled rickshaws(Manual & Machine driven)	Carts driven by animals	Sea /River ferry service
1	2	59	60	61	62	63	64	65	66	67
2665	Veerabhadrapeta	c	a	c	Yes	c	Yes		Yes	c
2666	Kondasompura Agraharam									
2667	Konam	c	Yes	c	Yes	c	Yes		Yes	c
2668	Manchala	c	a	c	Yes	c	Yes		Yes	c
2669	Cheedikada	c	Yes	c	Yes	c	Yes		Yes	c
2670	Veerapurajupeta									
2671	Vellanki	c	a	c	Yes	c	Yes		Yes	c
2672	Neelampeta	c	a	c	Yes	c	Yes		Yes	c
2673	Cheedipalle Agraharam	c	a	c	Yes	c	Yes		Yes	c
2674	Arjunagiri Agraharam	b	Yes	c	Yes	b	Yes		Yes	c
2675	Turuvolu	c	Yes	c	Yes	c	Yes		Yes	c
2676	Tangudubilli	c	a	c	Yes	c	Yes		Yes	c
2677	G.Kothapalle	b	Yes	c	Yes	b	Yes		Yes	c
2678	Jaithavaram	c	Yes	c	Yes	c	Yes		Yes	c
2679	Sirijam	c	Yes	c	Yes	c	Yes		Yes	c
2680	Khandivara Agraharam	c	Yes	c	Yes	c	Yes		Yes	c
2681	Lingabhupala Patnam	c	Yes	c	Yes	c	Yes		Yes	c
2682	Appalarajupuram	c	Yes	c	Yes	c	Yes	Yes	Yes	c
2683	Bylapudi Singavaram	c	Yes	c	Yes	c	Yes		Yes	c
2684	Bylapudi	c	a	c	Yes	c	Yes		Yes	c

**Census of India 2011- Village Directory
Amenities and Land use (As on 2009)**

Name of District : Visakhapatnam

Location Code No.: 544

Name of Mandal Parishad : Cheedikada

Location Code No.: 0533

Village connected to highways,village roads, banks & credit societies (If amenities available code -Yes is given, If not available within the village , the distance range code viz; a for < 5 Kms, b for 5-10 Kms and c for 10+ kms of nearest place where facility is available is given).												Name of Village	Sl. No.
Connected to national highway(NH)	Connected to state highway(SH)	Connected to major district road (MDR)	Connected to others district road	Pucca roads	Kutchcha roads	Water bounded macadam(WBM) roads	Navigable waterway (river/canal)(NW)	Footpaths (FP)	Commercial & Co-operative Banks	ATM	Agricultural Credit Societies		
68	69	70	71	72	73	74	75	76	77	78	79	2	1
c	c	c	Yes	Yes	Yes	c		Yes	b	c	b	Veerabhadrapeta	2665
												Kondasompura Agraharam	2666
c	c	c	Yes	Yes	Yes	Yes		Yes	b	c	b	Konam	2667
c	c	c	Yes	Yes	Yes	b		Yes	a	c	a	Manchala	2668
c	c	c	Yes	Yes	Yes	Yes		Yes	Yes	c	Yes	Cheedikada	2669
												Veerapurajupeta	2670
c	c	c	Yes	a	Yes	b		Yes	b	c	b	Vellanki	2671
c	c	c	Yes	Yes	Yes	b		Yes	b	c	b	Neelampeta	2672
c	c	c	Yes	Yes	Yes	b		Yes	b	c	b	Cheedipalle Agraharam	2673
c	c	c	Yes	Yes	Yes	Yes		Yes	b	b	b	Arjunagiri Agraharam	2674
c	c	c	Yes	Yes	Yes	Yes		Yes	a	c	Yes	Turuvolu	2675
c	c	c	Yes	Yes	Yes	b		Yes	a	c	a	Tangudubilli	2676
c	c	c	Yes	Yes	Yes	c		Yes	a	b	a	G.Kothapalle	2677
c	c	c	Yes	Yes	Yes	b		Yes	a	c	a	Jaithavaram	2678
c	c	c	Yes	Yes	Yes	b		Yes	a	c	a	Sirijam	2679
c	c	c	Yes	Yes	Yes	Yes		Yes	b	c	Yes	Khandivara Agraharam	2680
c	c	c	Yes	Yes	Yes	c		Yes	b	c	b	Lingabhupala Patnam	2681
c	c	c	Yes	Yes	Yes	b		Yes	b	c	b	Appalarajupuram	2682
c	c	c	Yes	Yes	Yes	b		Yes	b	c	b	Bylapudi Singavaram	2683
c	c	c	Yes	Yes	Yes	c		Yes	b	c	b	Bylapudi	2684

**Census of India 2011- Village Directory
Amenities and Land use (As on 2009)**

Name of District : Visakhapatnam

Location Code No.: 544

Name of Mandal Parishad : Cheedikada

Location Code No.: 0533

Sl. No.	Name of Village	Availability of miscellaneous facilities (If amenities available code -Yes is given, If not available within the village, the distance range code viz; a for < 5 Kms, b for 5-10 Kms and c for 10+ kms of nearest place where facility is available is given).									
		Self-Help Group (SHG)	Public distribution system (PDS) shop	Mandis / Regular market	Weekly Haat	Agricultural marketing society	Integrated Child Development Scheme (Nutritional Centres)	Anganwadi Centre (Nutritional Centres)	Others (Nutritional Centres)	ASHA (Accredited Social Health Activist)	Community centre with/without TV
1	2	80	81	82	83	84	85	86	87	88	89
2665	Veerabhadrapeta	Yes	Yes	b	b	c	Yes	Yes	Yes	Yes	Yes
2666	Kondasompura Agraharam										
2667	Konam	Yes	Yes	c	Yes	c	Yes	Yes	Yes	Yes	Yes
2668	Manchala	Yes	Yes	c	c	c	Yes	Yes	Yes	a	Yes
2669	Cheedikada	Yes	Yes	Yes	Yes	c	Yes	Yes	Yes	Yes	Yes
2670	Veerapurajupeta										
2671	Vellanki	Yes	a	c	b	c	Yes	Yes	Yes	Yes	b
2672	Neelampeta	Yes	Yes	c	b	c	Yes	Yes	Yes	Yes	Yes
2673	Cheedipalle Agraharam	Yes	Yes	c	b	c	Yes	Yes	Yes	Yes	Yes
2674	Arjunagiri Agraharam	Yes	Yes	b	b	c	Yes	Yes	Yes	Yes	Yes
2675	Turuvolu	Yes	Yes	c	a	c	Yes	Yes	Yes	Yes	Yes
2676	Tangudubilli	Yes	Yes	c	c	c	Yes	Yes	Yes	Yes	Yes
2677	G.Kothapalle	Yes	Yes	b	Yes	c	Yes	Yes	Yes	Yes	Yes
2678	Jaithavaram	Yes	Yes	c	a	c	Yes	Yes	Yes	Yes	Yes
2679	Sirijam	Yes	Yes	c	b	c	Yes	Yes	Yes	Yes	Yes
2680	Khandivara Agraharam	Yes	Yes	a	b	c	Yes	Yes	Yes	Yes	Yes
2681	Lingabhupala Patnam	Yes	Yes	c	a	c	Yes	Yes	Yes	Yes	Yes
2682	Appalarajapuram	Yes	Yes	c	Yes	c	Yes	Yes	Yes	Yes	Yes
2683	Bylapudi Singavaram	Yes	Yes	c	a	c	Yes	Yes	Yes	Yes	Yes
2684	Bylapudi	Yes	Yes	c	a	c	Yes	Yes	Yes	Yes	Yes

**Census of India 2011- Village Directory
Amenities and Land use (As on 2009)**

Name of District : Visakhapatnam

Location Code No.: 544

Name of Mandal Parishad : Cheedikada

Location Code No.: 0533

Availability of miscellaneous facilities (If amenities available code -Yes is given, If not available within the village, the distance range code viz: a for < 5 Kms, b for 5-10 Kms and c for 10+ kms of nearest place where facility is available is given).								Availability of electricity (Yes/No)				Nearest Town		Name of Village	Sl. No.
Sports Field,	Sports Club / Recreation Centre	Cinema / Video Hall	Public Library	Public Reading Room	Newspaper Supply	Assembly Polling station	Birth & Death Registration Office	Power Supply for Domestic Use (ED)	Power Supply for Agricultural Use (EAG)	Power Supply for Commercial Use (EC)	Power Supply for All Uses (EA)	Name	Distance range code i.e. a for <5 Kms, b for 5-10 Kms and c for 10+ kms		
90	91	92	93	94	95	96	97	98	99	100	101	102	103	2	1
c	c	c	b	b	Yes	Yes	Yes	Yes	Yes	Yes	Yes	Anakapalle	c	Veerabhadrapeta	2665
												Anakapalle	c	Kondasompura Agraharam	2666
c	c	c	c	c	Yes	Yes	Yes	Yes	Yes	Yes	Yes	Anakapalle	c	Konam	2667
c	c	c	c	c	Yes	Yes	Yes	Yes	Yes	Yes	Yes	Anakapalle	c	Manchala	2668
c	c	Yes	Yes	Yes	Yes	Yes	Yes	Yes	Yes	Yes	Yes	Anakapalle	c	Cheedikada	2669
												Anakapalle	c	Veerapurajupeta	2670
c	c	c	c	c	Yes	a	Yes	Yes	Yes	Yes	Yes	Anakapalle	c	Vellanki	2671
c	c	c	c	c	Yes	Yes	Yes	Yes	Yes	Yes	Yes	Anakapalle	c	Neelampeta	2672
c	c	c	c	c	Yes	Yes	Yes	Yes	Yes	Yes	Yes	Anakapalle	c	Cheedipalle Agraharam	2673
c	c	b	b	b	Yes	Yes	Yes	Yes	Yes	Yes	Yes	Anakapalle	c	Arjunagiri Agraharam	2674
c	c	c	a	c	Yes	Yes	Yes	Yes	Yes	Yes	Yes	Anakapalle	c	Turuvolu	2675
c	c	c	a	a	Yes	Yes	Yes	Yes	Yes	Yes	Yes	Anakapalle	c	Tangudubilli	2676
c	c	b	a	a	Yes	Yes	Yes	Yes	Yes	Yes	Yes	Anakapalle	c	G.Kothapalle	2677
c	c	c	a	a	Yes	Yes	Yes	Yes	Yes	Yes	Yes	Anakapalle	c	Jaithavaram	2678
c	c	b	b	b	Yes	Yes	Yes	Yes	Yes	Yes	Yes	Anakapalle	c	Sirijam	2679
c	c	c	a	a	Yes	Yes	Yes	Yes	Yes	Yes	Yes	Anakapalle	c	Khandivara Agraharam	2680
c	c	c	c	c	Yes	Yes	Yes	Yes	Yes	Yes	Yes	Anakapalle	c	Lingabhupala Patnam	2681
c	c	c	c	c	Yes	Yes	Yes	Yes	Yes	Yes	Yes	Anakapalle	c	Appalarajapuram	2682
c	c	c	c	c	Yes	Yes	Yes	Yes	Yes	Yes	Yes	Anakapalle	c	Bylapudi Singavaram	2683
c	c	c	c	c	Yes	Yes	Yes	Yes	Yes	Yes	Yes	Anakapalle	c	Bylapudi	2684

**Census of India 2011- Village Directory
Amenities and Land use (As on 2009)**

Name of District : Visakhapatnam

Location Code No.: 544

Name of Mandal Parishad : Cheedikada

Location Code No.: 0533

Sl. No.	Name of Village	Land Use										
		Area under different types of land use (in hectares rounded up to one decimal place)										
		Forests	Area under Non-agricultural Uses	Barren and Un-cultivable land	Permanent Pastures and Other Grazing Lands	Land Under Miscellaneous Tree Crops etc.	Culturable Waste Land	Fallow lands other than current fallows	Current Fallows	Net Area Sown	Total Irrigated Land Area	Total Un-irrigated Land Area
1	2	104	105	106	107	108	109	110	111	112	113	114
2665	Veerabhadrapeta	0	163.5	39.2	0	22.3	32.6	113	73.8	343.6	220.4	310
2666	Kondasompura Agraharam	0	14.1	8.2	0	4.9	2.6	16	4.4	79.7	7.7	92.5
2667	Konam	0	547.3	142.4	78	16.6	397.8	330.7	144.2	431	47.7	858.2
2668	Manchala	149.7	24.4	22	0	8.1	0	131.5	62.3	222.9	56.7	360.1
2669	Cheedikada	283.3	77.6	38.8	0	22.3	34.7	63.5	222.9	433.8	380	340.3
2670	Veerapurajupeta	0	69.7	10.9	0	5.7	0	20.2	15.3	118.2	29.4	124.3
2671	Vellanki	0	45.9	4.3	0	10.8	0	19.3	12.1	122.6	43.4	110.6
2672	Neelampeta	0	16.4	1.5	0	5.7	2.3	9.2	6.2	88.6	52.8	51.3
2673	Cheedipalle Agraharam	0	5.5	0.8	0	2.4	2.7	5.6	4.4	50.6	25.2	35.4
2674	Arjunagiri Agraharam	0	39.4	23.2	0	26.3	38	100.3	162.3	252.5	147.4	367.7
2675	Turuvolu	0	14.5	0	0	37.8	0	70.9	99.6	251.3	138.7	283
2676	Tangudubilli	0	37.3	0.8	0	1.2	0.5	5	34	84.2	112.5	10.7
2677	G.Kothapalle	0	35.4	0	0	14.8	1.5	17.2	3.2	187	123	84.4
2678	Jaithavaram	0	43.6	19.8	0	4.2	2.6	39.4	54.2	186.2	61.5	218.3
2679	Sirijam	0	97.2	19	0	10.1	0	34.8	34.2	385.7	132.1	322.6
2680	Khandivara Agraharam	0	66.8	21.8	0	0	3.5	21.9	57.9	201.1	140.2	140.7
2681	Lingabhupala Patnam	0	19.2	4.6	0	0	0	4.7	20.2	130.3	105	50.2
2682	Appalarajapuram	0	70.2	6.5	0	0	0	17.6	15	253.7	256.2	30.1
2683	Bylapudi Singavaram	0	17.8	2	0	0	0	5	6.5	79.7	61.9	29.3
2684	Bylapudi	0	17.8	10	0	12.1	8.6	28.6	15.4	218.5	104.1	158.4

**Census of India 2011- Village Directory
Amenities and Land use (As on 2009)**

Name of District : Visakhapatnam

Location Code No.: 544

Name of Mandal Parishad : Cheedikada

Location Code No.: 0533

Land Use					Name of three most important commodities manufactured			Name of Village	Sl. No.
Area irrigated by source (in hectare).					First	Second	Third		
Canals (C)	Wells/Tube-wells(W/TW)	Tanks/Lakes(T/L)	Water Falls(WF)	Others(O)					
115	116	117	118	119	120	121	122	2	1
0	215.6	4.8	0	0				Veerabhadrapeta	2665
0	7.7	0	0	0				Kondasompura Agraharam	2666
0	0	47.7	0	0				Konam	2667
0	0	56.7	0	0				Manchala	2668
0	0	380	0	0				Cheedikada	2669
29.4	0	0	0	0				Veerapurajupeta	2670
0	0	43.4	0	0				Vellanki	2671
0	0	52.8	0	0				Neelampeta	2672
0	0	25.2	0	0				Cheedipalle Agraharam	2673
0	0	147.4	0	0				Arjunagiri Agraharam	2674
0	0	138.7	0	0				Turuvolu	2675
0	0	112.5	0	0				Tangudubilli	2676
0	0	123	0	0				G.Kothapalle	2677
0	0	61.5	0	0				Jaithavaram	2678
0	10.5	121.6	0	0				Sirijam	2679
121	0	19.2	0	0				Khandivara Agraharam	2680
33.5	0	71.5	0	0				Lingabhupala Patnam	2681
159	0	97.2	0	0				Appalarajupuram	2682
28.9	0	33	0	0				Bylapudi Singavaram	2683
0	0	104.1	0	0				Bylapudi	2684

**Census of India 2011- Village Directory
Amenities and Land use (As on 2009)**

Name of District : Visakhapatnam

Location Code No.: 544

Name of Mandal Parishad : Cheedikada

Location Code No.: 0533

Sl. No.	Name of Village	Location code no.	Total area of the village (in hectares rounded up to one decimal place)	Total population (2011 census)	Number of households (2011 census)	Number of educational amenities available (If not available within the village, the distance range code viz; a for < 5 Kms, b for 5-10 Kms and c for 10+ kms of nearest place where facility is available is given).										
						Pre-Primary school (PP)	Primary school (P)	Middle school (M)	Secondary School (S)	Senior Secondary school (SS)	Degree college of arts science & commerce (ASC)	Engineering college(EC)	Medical college (MC)	Management institute (MI)	Polytechnic (Pt)	
1	2	3	4	5	6	7	8	9	10	11	12	13	14	15	16	
2685	Dibbapalem	585941	349	2097	549	b	1	1	a	c	c	c	c	c	c	
2686	Kattuvvari Agraharam	585942	53	280	76	c	1	a	b	c	c	c	c	c	c	
2687	Dandi Suravaram	585943	291	1524	373	c	2	1	a	c	c	c	c	c	c	
2688	Tuni Valasa	585944	210	761	189	b	1	1	a	b	b	c	c	c	c	
2689	Vintipalem	585945	98	420	95	b	1	a	a	b	b	c	c	c	c	
2690	Advi Agraharam	585946	109	1023	252	b	1	1	a	c	c	c	c	c	c	
2691	Chinagogada	585947	248	693	170	b	1	a	a	b	b	c	c	c	c	
2692	Pedagogada Agraharam	585948	194	922	242	b	1	1	a	c	c	c	c	c	c	
2693	Chettupalle	585949	215	788	181	b	1	1	b	b	b	c	c	c	c	
2694	Tunivalasa Bhupatipalem	585950	88	0	0											
2695	Varahapura Agraharam	585951	119	357	81	b	1	1	1	b	b	c	c	c	c	
2696	J.B.Puram	585952	378	1446	356	b	1	a	a	b	b	c	c	c	c	
2697	Chukkapalle	585953	603	2545	564	b	1	1	b	b	b	c	c	c	c	
2698	Seetharampura Agraharam	585954	44	0	0											
Total			12266	46643	11850	3	54	22	9	1	0	0	0	0	0	

**Census of India 2011- Village Directory
Amenities and Land use (As on 2009)**

Name of District : Visakhapatnam

Location Code No.: 544

Name of Mandal Parishad : Cheedikada

Location Code No.: 0533

Number of educational amenities available (If not available within the village, the distance range code viz; a for <5 Kms, b for 5-10 Kms and c for 10+ kms of nearest place where facility is available is given).				Number of Medical Amenities available. (If not available within the village, the distance range code viz; a for < 5 Kms, b for 5-10 Kms and c for 10+ kms of nearest place where facility is available is given).											Name of Village	Sl. No.
Vocational training school /ITI	Non-formal training centre (NFTC)	Special school for disabled (SSD)	Others (specify)	Community health centre (CHC)	Primary health centre (PHC)	Primary health sub centre (PHS)	Maternity and child welfare centre (MCW)	T. B. clinic (TBC)	Hospital-allopathic (HA)	Hospital-alternative medicine (HO)	Dispensary (D)	Veterinary hospital (VH)	Mobile health clinic (MHC)	Family welfare centre (FWC)		
17	18	19	20	21	22	23	24	25	26	27	28	29	30	31	2	1
c	c	c		c	b	a	c	c	c	c	c	b	1	c	Dibbapalem	2685
c	c	c		c	b	a	c	c	c	c	c	c	1	c	Kattuvari Agraharam	2686
c	c	c		c	b	b	c	c	c	c	c	c	1	c	Dandi Suravaram	2687
b	c	c		c	b	a	c	c	c	c	c	b	1	c	Tuni Valasa	2688
b	c	c		c	b	a	c	c	c	c	c	b	1	c	Vintipalem	2689
c	c	c		c	b	a	c	c	c	c	c	b	1	c	Advi Agraharam	2690
b	c	c		c	a	a	c	c	c	c	c	a	1	c	Chinagogada	2691
c	c	c		c	1	a	c	c	c	c	c	b	c	c	Pedagogada Agraharam	2692
b	c	c		c	a	a	c	c	c	c	c	a	1	c	Chettupalle	2693
															Tunivalasa Bhupatipalem	2694
b	c	c		c	1	1	c	c	c	c	c	b	c	c	Varahapura Agraharam	2695
b	c	c		c	a	a	c	c	c	c	c	b	1	c	J.B.Puram	2696
b	c	c		c	b	a	c	c	c	c	c	b	1	c	Chukkapalle	2697
															Seetharampura Agraharam	2698
0	0	0	0	0	11	10	0	0	0	0	0	3	19	0		

**Census of India 2011- Village Directory
Amenities and Land use (As on 2009)**

Name of District : Visakhapatnam

Location Code No.: 544

Name of Mandal Parishad : Cheedikada

Location Code No.: 0533

Sl. No.	Name of Village	Number of Non-Government Medical Amenities available.							Availability of drinking water - Yes / No								
		Charitable non Govt. hospital/Nursing home.	Medical practitioner with MBBS Degree	Medical practitioner with other degree	Medical practitioner with no degree	Traditional practitioner and faith healer	Medicine Shop	Others	Tap water (Treated/Untreated)	Well water (Covered / Uncovered well)	Hand Pump	Tube wells / Bore well	Spring	River / Canal	Tank / Pond / Lake	Others	
1	2	32	33	34	35	36	37	38	39	40	41	42	43	44	45	46	
2685	Dibbapalem	0	0	0	0	0	0	0	Yes	No	Yes	Yes	No	No	No	No	
2686	Kattuvari Agraharam	0	0	0	0	0	0	0	Yes	No	Yes	Yes	No	No	No	No	
2687	Dandi Suravaram	0	0	0	0	0	0	0	Yes	No	Yes	Yes	No	No	No	No	
2688	Tuni Valasa	0	0	0	0	0	0	0	Yes	No	Yes	Yes	No	No	No	No	
2689	Vintipalem	0	0	0	0	0	0	0	Yes	No	Yes	Yes	No	No	No	No	
2690	Advi Agraharam	0	0	0	0	0	0	0	Yes	No	Yes	Yes	No	No	No	No	
2691	Chinagogada	0	0	0	0	0	0	0	Yes	No	Yes	Yes	No	No	No	No	
2692	Pedagogada Agraharam	0	0	0	0	0	0	0	Yes	Yes	Yes	Yes	No	No	No	No	
2693	Chettupalle	0	0	0	0	0	0	0	Yes	No	Yes	Yes	No	No	No	No	
2694	Tunivalasa Bhupatipalem																
2695	Varahapura Agraharam	0	0	0	0	0	0	0	Yes	No	Yes	Yes	No	No	No	No	
2696	J.B.Puram	0	0	0	0	0	0	0	Yes	No	Yes	Yes	No	No	No	No	
2697	Chukkapalle	0	0	0	0	0	0	0	Yes	Yes	Yes	Yes	No	No	No	No	
2698	Seetharampura Agraharam																
Total		0	0	0	0	0	6	0	30	12	30	30	0	1	0	0	

**Census of India 2011- Village Directory
Amenities and Land use (As on 2009)**

Name of District : Visakhapatnam

Location Code No.: 544

Name of Mandal Parishad : Cheedikada

Location Code No.: 0533

Availability of toilet & others Yes / No				Communication and transport facilities (If amenities available code -Yes is given except for Village Pin Code ,If not available within the village , the distance range code viz; a for < 5 Kms, b for 5-10 Kms and c for 10+ kms of nearest place where facility is available is given).									Name of Village	Sl. No.
Community toilet including bath.	Community toilet excluding bath.	Rural sanitary mart or sanitary hardware outlet available near the village.	Community bio- gas or recycle of waste for productive use.	Post office(PO)	Sub post office (SPO)	Post & Telegraph office (P&TO)	Village Pin Code	Telephones (Land lines)	Public call office (PCO)	Mobile phone coverage	Internet cafes/ Common service centre (CSC)			
47	48	49	50	51	52	53	54	55	56	57	58	2	1	
No	No	No	No	b	Yes	c	531026	Yes	Yes	Yes	c	Dibbapalem	2685	
No	No	No	No	c	a	c	531036	a	a	Yes	c	Kattuvari Agraharam	2686	
No	No	No	No	c	b	c	531036	Yes	Yes	Yes	c	Dandi Suravaram	2687	
No	No	No	No	b	b	b	531036	Yes	Yes	Yes	c	Tuni Valasa	2688	
No	No	No	No	b	b	b	531036	Yes	Yes	Yes	c	Vintipalem	2689	
No	No	No	No	b	b	c	531036	Yes	Yes	Yes	c	Advi Agraharam	2690	
No	No	No	No	b	b	b	531036	Yes	Yes	Yes	c	Chinagogada	2691	
No	No	No	No	b	Yes	c	531026	Yes	Yes	Yes	c	Pedagogada Agraharam	2692	
No	No	No	No	b	Yes	b	531026	Yes	Yes	Yes	c	Chettupalle	2693	
												Tunivalasa Bhupatipalem	2694	
No	No	No	No	b	Yes	b	531036	Yes	Yes	Yes	c	Varahapura Agraharam	2695	
No	No	No	No	b	Yes	b	531036	Yes	Yes	Yes	c	J.B.Puram	2696	
No	No	No	No	b	Yes	b	531036	Yes	Yes	Yes	c	Chukkapalle	2697	
												Seetharampura Agraharam	2698	
0	0	0	0	1	16	0		29	29	30	0			

**Census of India 2011- Village Directory
Amenities and Land use (As on 2009)**

Name of District : Visakhapatnam

Location Code No.: 544

Name of Mandal Parishad : Cheedikada

Location Code No.: 0533

Sl. No.	Name of Village	Communication and transport facilities (If amenities available code -Yes is given except for Village Pin Code, If not available within the village, the distance range code viz; a for < 5 Kms, b for 5-10 Kms and c for 10+ kms of nearest place where facility is available is given).								
		Private courier facility	Bus service (Public & Private)	Railway stations	Auto/Modified Autos	Taxis and Vans	Tractors	Cycle-pulled rickshaws(Manual & Machine driven)	Carts driven by animals	Sea /River ferry service
1	2	59	60	61	62	63	64	65	66	67
2685	Dibbapalem	c	a	c	Yes	c	Yes		Yes	c
2686	Kattuvvari Agraharam	c	a	c	Yes	c	Yes		Yes	c
2687	Dandi Suravaram	c	a	c	Yes	c	Yes		Yes	c
2688	Tuni Valasa	b	Yes	c	Yes	b	Yes		Yes	c
2689	Vintipalem	b	a	c	Yes	b	Yes		Yes	c
2690	Advi Agraharam	c	a	c	Yes	c	Yes		Yes	c
2691	Chinagogada	b	b	c	Yes	b	b		Yes	c
2692	Pedagogada Agraharam	c	a	c	Yes	c	Yes		Yes	c
2693	Chettupalle	b	a	c	Yes	b	Yes		Yes	c
2694	Tunivalasa Bhupatipalem									
2695	Varahapura Agraharam	b	Yes	c	Yes	b	Yes		Yes	c
2696	J.B.Puram	b	Yes	c	Yes	b	Yes		Yes	c
2697	Chukkapalle	b	Yes	c	Yes	b	Yes		Yes	c
2698	Seetharampura Agraharam									
Total		0	15	0	30	0	29	1	30	0

**Census of India 2011- Village Directory
Amenities and Land use (As on 2009)**

Name of District : Visakhapatnam

Location Code No.: 544

Name of Mandal Parishad : Cheedikada

Location Code No.: 0533

Village connected to highways,village roads, banks & credit societies (If amenities available code -Yes is given, If not available within the village , the distance range code viz; a for < 5 Kms, b for 5-10 Kms and c for 10+ kms of nearest place where facility is available is given).												Name of Village	Sl. No.
Connected to national highway(NH)	Connected to state highway(SH)	Connected to major district road (MDR)	Connected to others district road	Pucca roads	Kutcha roads	Water bounded macadam(WBM) roads	Navigable waterway (river/canal)(NW)	Footpaths (FP)	Commercial & Co-operative Banks	ATM	Agricultural Credit Societies		
68	69	70	71	72	73	74	75	76	77	78	79	2	1
c	c	c	Yes	Yes	Yes	b		Yes	b	c	b	Dibbapalem	2685
c	c	c	Yes	b	Yes	b		Yes	c	c	c	Kattuari Agraharam	2686
c	c	c	Yes	Yes	Yes	c		Yes	c	c	Yes	Dandi Suravaram	2687
c	c	c	Yes	Yes	Yes	b		Yes	b	b	b	Tuni Valasa	2688
c	c	c	Yes	a	Yes	b		Yes	b	b	b	Vintipalem	2689
c	c	c	Yes	Yes	Yes	c		Yes	b	c	b	Advi Agraharam	2690
c	c	c	Yes	Yes	Yes	b		Yes	b	b	b	Chinagogada	2691
c	c	c	Yes	Yes	Yes	b		Yes	b	c	b	Pedagogada Agraharam	2692
c	c	c	Yes	Yes	Yes	b		Yes	b	b	b	Chettupalle	2693
												Tunivalasa Bhupatipalem	2694
c	c	c	Yes	b	Yes	b		Yes	b	b	b	Varahapura Agraharam	2695
c	c	c	Yes	Yes	Yes	c		Yes	b	b	b	J.B.Puram	2696
c	c	c	Yes	Yes	Yes	Yes		Yes	b	b	b	Chukkapalle	2697
												Seetharampura Agraharam	2698
0	0	0	30	26	30	6	0	30	1	0	4		

**Census of India 2011- Village Directory
Amenities and Land use (As on 2009)**

Name of District : Visakhapatnam

Location Code No.: 544

Name of Mandal Parishad : Cheedikada

Location Code No.: 0533

Sl. No.	Name of Village	Availability of miscellaneous facilities (If amenities available code -Yes is given, If not available within the village, the distance range code viz; a for < 5 Kms, b for 5-10 Kms and c for 10+ kms of nearest place where facility is available is given).										
		Self-Help Group (SHG)	Public distribution system (PDS) shop	Mandis / Regular market	Weekly Haat	Agricultural marketing society	Integrated Child Development Scheme (Nutritional Centres)	Anganwadi Centre (Nutritional Centres)	Others (Nutritional Centres)	ASHA (Accredited Social Health Activist)	Community centre with/without TV	
1	2	80	81	82	83	84	85	86	87	88	89	
2685	Dibbapalem	Yes	Yes	a	b	c	Yes	Yes	Yes	Yes	Yes	
2686	Kattuvari Agraharam	Yes	b	a	a	c	Yes	Yes	Yes	Yes	c	
2687	Dandi Suravaram	Yes	Yes	b	a	c	Yes	Yes	Yes	Yes	Yes	
2688	Tuni Valasa	Yes	Yes	b	a	c	Yes	Yes	Yes	Yes	Yes	
2689	Vintipalem	Yes	a	b	a	c	Yes	Yes	Yes	Yes	Yes	
2690	Advi Agraharam	Yes	Yes	c	b	c	Yes	Yes	Yes	Yes	Yes	
2691	Chinagogada	Yes	a	b	b	c	Yes	Yes	Yes	Yes	b	
2692	Pedagogada Agraharam	Yes	Yes	c	b	c	Yes	Yes	Yes	Yes	Yes	
2693	Chettupalle	Yes	Yes	b	b	c	Yes	Yes	Yes	Yes	Yes	
2694	Tunivalasa Bhupatipalem											
2695	Varahapura Agraharam	Yes	Yes	b	Yes	c	Yes	Yes	Yes	Yes	b	
2696	J.B.Puram	Yes	Yes	b	Yes	c	Yes	Yes	Yes	Yes	Yes	
2697	Chukkapalle	Yes	Yes	b	b	c	Yes	Yes	Yes	Yes	Yes	
2698	Seetharampura Agraharam											
Total		30	26	1	6	0	30	30	30	29	26	

**Census of India 2011- Village Directory
Amenities and Land use (As on 2009)**

Name of District : Visakhapatnam

Location Code No.: 544

Name of Mandal Parishad : Cheedikada

Location Code No.: 0533

Availability of miscellaneous facilities (If amenities available code -Yes is given, If not available within the village, the distance range code viz; a for < 5 Kms, b for 5-10 Kms and c for 10+ kms of nearest place where facility is available is given).								Availability of electricity (Yes/No)				Nearest Town		Name of Village	Sl. No.
Sports Field,	Sports Club / Recreation Centre	Cinema / Video Hall	Public Library	Public Reading Room	Newspaper Supply	Assembly Polling station	Birth & Death Registration Office	Power Supply for Domestic Use (ED)	Power Supply for Agricultural Use (EAG)	Power Supply for Commercial Use (EC)	Power Supply for All Uses (EA)	Name	Distance range code i.e. a for <5 Kms, b for 5-10 Kms and c for 10+ kms		
90	91	92	93	94	95	96	97	98	99	100	101	102	103	2	1
c	c	c	b	b	Yes	Yes	Yes	Yes	Yes	Yes	Yes	Anakapalle	c	Dibbapalem	2685
c	c	c	a	a	Yes	a	Yes	Yes	Yes	Yes	Yes	Anakapalle	c	Kattuvari Agraharam	2686
c	c	c	b	b	Yes	Yes	Yes	Yes	Yes	Yes	Yes	Anakapalle	c	Dandi Suravaram	2687
c	c	b	b	b	Yes	Yes	Yes	Yes	Yes	Yes	Yes	Anakapalle	c	Tuni Valasa	2688
c	c	b	b	b	Yes	Yes	Yes	Yes	Yes	Yes	Yes	Anakapalle	c	Vintipalem	2689
c	c	c	b	b	Yes	Yes	Yes	Yes	Yes	Yes	Yes	Anakapalle	c	Advi Agraharam	2690
c	c	b	b	b	Yes	Yes	Yes	Yes	Yes	Yes	Yes	Anakapalle	c	Chinagogada	2691
c	c	c	a	a	Yes	Yes	Yes	Yes	Yes	Yes	Yes	Anakapalle	c	Pedagogada Agraharam	2692
c	c	b	b	b	Yes	Yes	Yes	Yes	Yes	Yes	Yes	Anakapalle	c	Chettupalle	2693
												Anakapalle	c	Tunivalasa Bhupatipalem	2694
c	c	b	b	b	Yes	Yes	Yes	Yes	Yes	Yes	Yes	Anakapalle	c	Varahapura Agraharam	2695
c	c	b	b	b	Yes	Yes	Yes	Yes	Yes	Yes	Yes	Anakapalle	c	J.B.Puram	2696
c	c	b	b	b	Yes	Yes	Yes	Yes	Yes	Yes	Yes	Anakapalle	c	Chukkapalle	2697
												Anakapalle	c	Seetharampura Agraharam	2698
0	0	1	1	1	30	28	30	30	30	30	30		0		

**Census of India 2011- Village Directory
Amenities and Land use (As on 2009)**

Name of District : Visakhapatnam

Location Code No.: 544

Name of Mandal Parishad : Cheedikada

Location Code No.: 0533

Sl. No.	Name of Village	Land Use										
		Area under different types of land use (in hectares rounded up to one decimal place)										
		Forests	Area under Non-agricultural Uses	Barren and Un-cultivable land	Permanent Pastures and Other Grazing Lands	Land Under Miscellaneous Tree Crops etc.	Culturable Waste Land	Fallow lands other than current fallows	Current Fallows	Net Area Sown	Total Irrigated Land Area	Total Un-irrigated Land Area
1	2	104	105	106	107	108	109	110	111	112	113	114
2685	Dibbapalem	0	17.4	15	0	12.6	5.6	27.5	83	187.9	113.1	185.4
2686	Kattuvvari Agraharam	0	10.8	0.8	0	0	0	3.8	8.1	29.5	18.1	23.3
2687	Dandi Suravaram	0	67.4	10.8	0	4.9	0	15.7	35.6	156.6	116.7	91.2
2688	Tuni Valasa	0	13.8	2.8	0	7.3	0	16.1	46.5	123.4	81	105.1
2689	Vintipalem	0	21.2	2.4	0	0	0	4.4	17.8	52.2	27.5	46.9
2690	Advi Agraharam	0	8.6	6.5	0	0	5.5	10.3	2.4	75.7	19	69.4
2691	Chinagogada	0	25.5	2	0	3.2	16.5	7.3	76.9	116.6	72.3	128.4
2692	Pedagogada Agraharam	0	34.6	9.7	0	6.1	4.1	17	42.4	80.1	91.4	48.1
2693	Chettupalle	0	16.2	8.1	0	6.1	3.2	14.3	13.4	153.8	97.5	83.9
2694	Tunivalasa Bhupatipalem	0	9.3	3.8	0	0	0	3.8	0.2	70.8	25.6	49.3
2695	Varahapura Agraharam	0	7.9	0	0	6.1	1.9	8.8	23.1	71.2	24.1	79
2696	J.B.Puram	0	53.1	0	0	2	0	88.5	124	110.5	55.8	267.1
2697	Chukkapalle	0	55.2	9.7	0	48.6	59.7	69.7	35.1	325	105	324.8
2698	Seetharampura Agraharam	0	10.5	1.2	0	0	0	1.2	2	29.1	25.3	7
Total		433	1775.1	448.6	78	302.2	623.9	1343	1558.6	5703.6	3118.3	5487

**Census of India 2011- Village Directory
Amenities and Land use (As on 2009)**

Name of District : Visakhapatnam

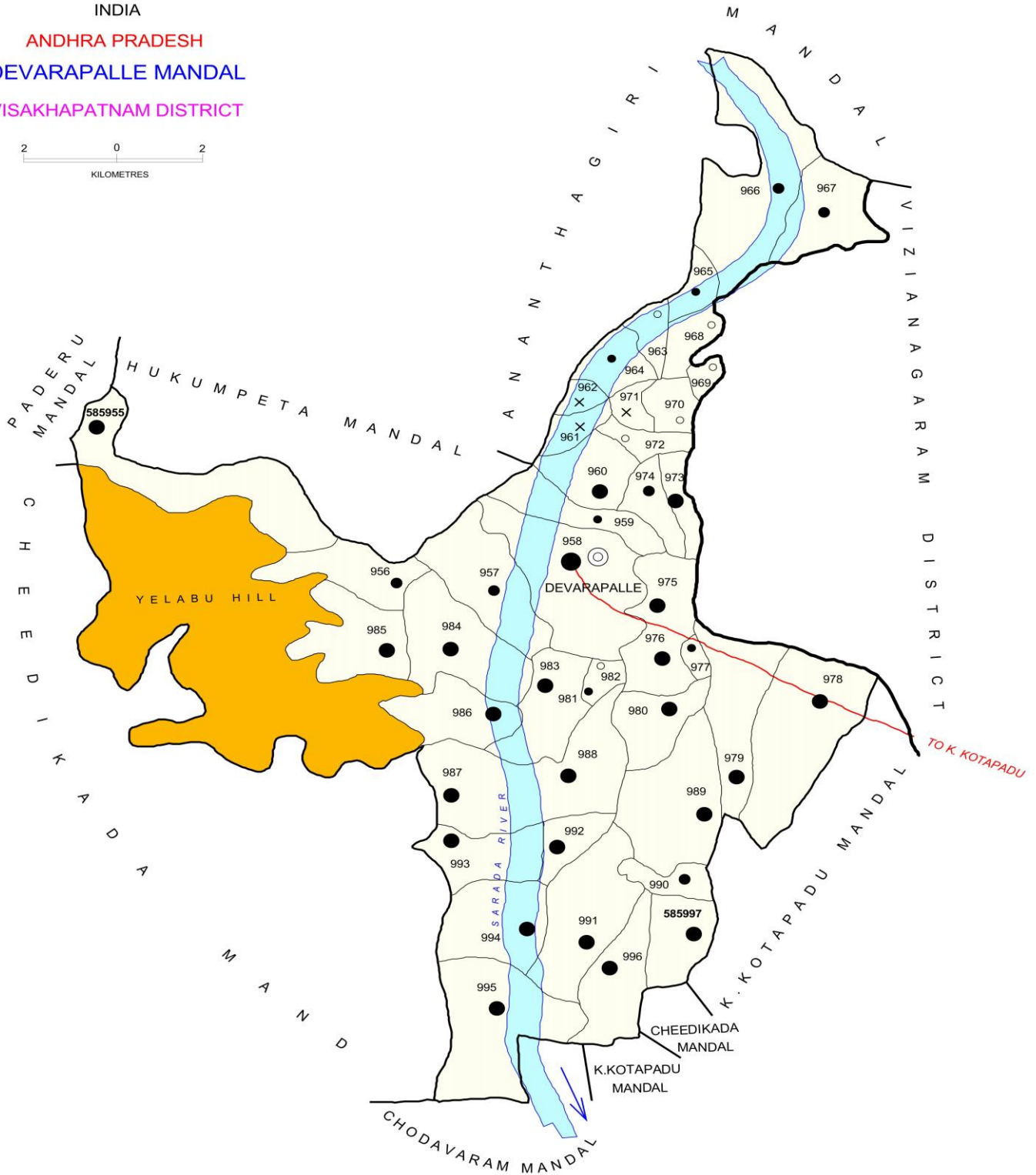
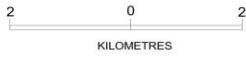
Location Code No.: 544

Name of Mandal Parishad : Cheedikada

Location Code No.: 0533

Land Use					Name of three most important commodities manufactured			Name of Village	Sl. No.					
Area irrigated by source (in hectare).					First	Second	Third							
Canals (C)	Wells/Tube-wells(W/TW)	Tanks/Lakes(T/L)	Water Falls(WF)	Others(O)	115	116	117	118	119	120	121	122	2	1
0	0	113.1	0	0									Dibbapalem	2685
0	0	18.1	0	0									Kattuvari Agraharam	2686
57.1	0	59.6	0	0									Dandi Suravaram	2687
0	0	81	0	0									Tuni Valasa	2688
0	0	27.5	0	0									Vintipalem	2689
0	0	19	0	0									Advi Agraharam	2690
0	0	72.3	0	0									Chinagogada	2691
0	0	91.4	0	0									Pedagogada Agraharam	2692
0	0	97.5	0	0									Chettupalle	2693
0	0	25.6	0	0									Tunivalasa Bhupatipalem	2694
0	0	24.1	0	0									Varahapura Agraharam	2695
0	0	55.8	0	0									J.B.Puram	2696
0	0	105	0	0									Chukkapalle	2697
0	0	25.3	0	0									Seetharampura Agraharam	2698
428.9	233.8	2455.6	0	0										

INDIA
 ANDHRA PRADESH
 DEVARAPALLE MANDAL
 VISAKHAPATNAM DISTRICT



BOUNDARY, DISTRICT.....	—————
" MANDAL	—————
" VILLAGE WITH MDDS CODE	585955
HEADQUARTERS, MANDAL	⊙
POPULATION SIZE OF VILLAGES: BELOW 200, 200-499, 500-999, 1000-4999, 5000 AND ABOVE ...	○ ● ● ● ● ●
UNINHABITED VILLAGE WITH MDDS CODE	X 585961
IMPORTANT METALLED ROADS	—————
RIVER/STREAM	~~~~~
HILL	■

AREA : 227.73 Sq.Kms.
 POPULATION : 58,312
 No. OF TOWNS : NIL
 No. OF VILLAGES : 43
 DISTANCE FROM Dist. H.Qtrs.
 TO MANDAL H.Qtrs. : 55 Kms.

**ALPHABETICAL LIST OF VILLAGES (MANDAL PARISHAD WISE)
VISAKHAPATNAM DISTRICT**

Sl. No.	Name of Village	2011 Census Location Code No.	2001 Census Location Code No.
1	2	3	4
Name of Mandal Parishad : Devarapalle			
Name of Mandal : Devarapalle (0019)			
1	Alamanda	2854404859585989	2813001901698400
2	Alamandakothapalle	2854404859585979	2813001901697400
3	Bethapudi	2854404859585959	2813001901695700
4	Boddapadu (Hamlet became Rev.Vill)	2854404859585964	281300190
5	Boilakintada	2854404859585995	2813001901699000
6	Chainulapalem	2854404859585982	2813001901697700
7	Chinagangavaram	2854404859585956	2813001901695400
8	Chinanandipalle	2854404859585976	2813001901697100
9	Chinasompuram	2854404859585972	2813001901696700
10	Chintalapudi	2854404859585967	2813001901696300
11	Devarapalle	2854404859585958	2813001901695600
12	Garisingi	2854404859585985	2813001901698000
13	Gorupalem	2854404859585961	2813001901695900
14	Juttadapalem	2854404859585970	2813001901696500
15	Kaligotla	2854404859585994	2813001901698900
16	Kasipathirajupuram	2854404859585977	2813001901697200
17	Kasipuram	2854404859585975	2813001901697000
18	Kondakodabu	2854404859585968	2813001901696400
19	Kothapenta	2854404859585997	2813001901699200
20	Lovamukundapuram	2854404859585963	2813001901696100
21	Lovarayapuraju Peta	2854404859585962	2813001901696000
22	Mamidipalle	2854404859585992	2813001901698700
23	Marepalle	2854404859585983	2813001901697800
24	Mulakalapalle	2854404859585996	2813001901699100
25	Mushidipalle	2854404859585978	2813001901697300
26	Nagayyapeta	2854404859585973	2813001901696800
27	Narasimha Gajapathinagaram	2854404859585990	2813001901698500
28	Pallapukodabu (Hamlet became Rev.Vill)	2854404859585969	281300190
29	Pedanandipalle Agraharam	2854404859585980	2813001901697500
30	Pedasompuram	2854404859585971	2813001901696600
31	Raiwada	2854404859585960	2813001901695800
32	Sambuvanipalem	2854404859585957	2813001901695500
33	Sammeda	2854404859585966	2813001901696200
34	Seetampeta	2854404859585974	2813001901696900
35	Sivaramachainulapalem	2854404859585981	2813001901697600
36	Tamarabba (Hamlet became Rev.Vill)	2854404859585965	281300190
37	Taruva	2854404859585988	2813001901698300
38	Tenugupudi	2854404859585984	2813001901697900
39	Thimiram	2854404859585993	2813001901698800
40	Vakapalle	2854404859585987	2813001901698200
41	Valabu	2854404859585955	2813001901695300
42	Vechalam	2854404859585991	2813001901698600
43	Venkataraipuram	2854404859585986	2813001901698100

**Census of India 2011- Village Directory
Amenities and Land use (As on 2009)**

Name of District : Visakhapatnam

Location Code No.: 544

Name of Mandal Parishad : Devarapalle

Location Code No.: 0534

Sl. No.	Name of Village	Location code no.	Total area of the village (in hectares rounded up to one decimal place)	Total population (2011 census)	Number of households (2011 census)	Number of educational amenities available (If not available within the village, the distance range code viz; a for < 5 Kms, b for 5-10 Kms and c for 10+ kms of nearest place where facility is available is given).									
						Pre-Primary school (PP)	Primary school (P)	Middle school (M)	Secondary School (S)	Senior Secondary school (SS)	Degree college of arts science & commerce (ASC)	Engineering college(EC)	Medical college (MC)	Management institute (MI)	Polytechnic (Pt)
1	2	3	4	5	6	7	8	9	10	11	12	13	14	15	16
2699	Valabu	585955	913	1014	282	c	3	1	c	c	c	c	c	c	c
2700	Chinagangavaram	585956	274	753	203	a	1	a	a	a	c	c	c	c	c
2701	Sambuvanipalem	585957	451	691	175	b	2	b	b	b	c	c	c	c	c
2702	Devarapalle	585958	917	9397	2266	2	4	1	4	1	c	c	c	c	c
2703	Bethapudi	585959	257	378	59	a	1	1	a	a	c	c	c	c	c
2704	Raiwada	585960	316	1676	411	b	1	a	a	a	c	c	c	c	c
2705	Gorupalem	585961	50	0	0										
2706	Lovarayapuraju Peta	585962	54	0	0										
2707	Lovamukundapuram	585963	171	154	40	b	2	b	b	b	c	c	c	c	c
2708	Boddapadu	585964	93	229	57	b	1	b	b	b	c	c	c	a	c
2709	Tamarabba	585965	111	317	82	b	1	1	b	b	c	c	c	c	c
2710	Sammeda	585966	401	679	196	c	1	c	c	c	c	c	c	c	c
2711	Chintalapudi	585967	126	701	165	c	2	c	c	c	c	c	c	c	c
2712	Kondakodabu	585968	145	89	24	b	1	b	b	b	c	c	c	c	c
2713	Pallapukodabu	585969	142	180	50	c	1	c	c	c	c	c	c	c	c
2714	Juttadapalem	585970	60	25	8	c	1	c	c	c	c	c	c	c	c
2715	Pedasompuram	585971	154	0	0										
2716	Chinasompuram	585972	67	120	30	c	1	b	c	c	c	c	c	c	c
2717	Nagayyapeta	585973	187	1506	386	a	1	a	a	b	c	c	c	c	c
2718	Seetampeta	585974	241	797	219	a	1	a	a	b	c	c	c	c	c
2719	Kasipuram	585975	231	1975	507	1	3	1	1	a	c	c	c	c	c
2720	Chinanandipalle	585976	417	1264	336	a	1	1	a	b	c	c	c	c	c
2721	Kasipathirajapuram	585977	17	219	53	a	1	a	a	a	c	c	c	c	c
2722	Mushidipalle	585978	940	3848	1025	1	3	1	1	b	c	c	c	c	c
2723	Alamandakothapalle	585979	520	2710	710	b	3	1	1	b	c	c	c	c	c

**Census of India 2011- Village Directory
Amenities and Land use (As on 2009)**

Name of District : Visakhapatnam

Location Code No.: 544

Name of Mandal Parishad : Devarapalle

Location Code No.: 0534

Number of educational amenities available (If not available within the village, the distance range code viz; a for <5 Kms, b for 5-10 Kms and c for 10+ kms of nearest place where facility is available is given).				Number of Medical Amenities available. (If not available within the village, the distance range code viz; a for < 5 Kms, b for 5-10 Kms and c for 10+ kms of nearest place where facility is available is given).										Name of Village	Sl. No.	
Vocational training school /ITI	Non-formal training centre (NFTC)	Special school for disabled (SSD)	Others (specify)	Community health centre (CHC)	Primary health centre (PHC)	Primary health sub centre (PHS)	Maternity and child welfare centre (MCW)	T. B. clinic (TBC)	Hospital-allopathic (HA)	Hospital-alternative medicine (HO)	Dispensary (D)	Veterinary hospital (VH)	Mobile health clinic (MHC)			Family welfare centre (FWC)
17	18	19	20	21	22	23	24	25	26	27	28	29	30	31	2	1
c	c	c		c	c	c	c	c	c	c	c	c	1	c	Valabu	2699
c	c	c		c	1	1	c	c	c	c	c	a	c	c	Chinaganavaram	2700
c	c	c		c	b	1	c	c	c	c	c	a	c	c	Sambuvanipalem	2701
c	c	c		c	1	1	c	c	c	c	c	1	c	c	Devarapalle	2702
c	c	c		c	a	a	c	c	c	c	c	a	1	c	Bethapudi	2703
c	c	c		c	1	1	c	c	c	c	c	a	a	c	Raiwada	2704
															Gorupalem	2705
															Lovarayapuraju Peta	2706
c	c	c		c	b	b	c	c	c	c	c	b	1	c	Lovamukundapuram	2707
c	c	c		c	b	b	c	c	c	c	c	b	1	c	Boddapadu	2708
c	c	c		c	b	b	c	c	c	c	c	b	1	c	Tamarabba	2709
c	c	c		c	c	c	c	c	c	c	c	c	1	c	Sammeda	2710
c	c	c		c	c	c	c	c	c	c	c	c	1	c	Chintalapudi	2711
c	c	c		c	b	b	c	c	c	c	c	b	1	c	Kondakodabu	2712
c	c	c		c	b	b	c	c	c	c	c	c	1	c	Pallapukodabu	2713
c	c	c		c	c	c	c	c	c	c	c	b	1	c	Juttadapalem	2714
															Pedasompuram	2715
c	c	c		c	c	c	c	c	c	c	c	a	1	c	Chinasompuram	2716
c	c	c		c	b	a	c	c	c	c	c	b	1	c	Nagayyapeta	2717
c	c	c		c	b	a	c	c	c	c	c	b	1	c	Sectampeta	2718
c	c	c		c	1	1	c	c	c	c	c	a	c	c	Kasipuram	2719
c	c	c		c	b	a	c	c	c	c	c	b	1	c	Chinanandipalle	2720
c	c	c		c	a	a	c	c	c	c	c	a	1	c	Kasipathirajapuram	2721
b	c	c		c	1	1	c	c	c	c	c	b	b	c	Mushidipalle	2722
c	c	c		c	b	a	c	c	c	c	c	b	1	c	Alamandakothapalle	2723

**Census of India 2011- Village Directory
Amenities and Land use (As on 2009)**

Name of District : Visakhapatnam

Location Code No.: 544

Name of Mandal Parishad : Devarapalle

Location Code No.: 0534

Sl. No.	Name of Village	Number of Non-Government Medical Amenities available.							Availability of drinking water - Yes / No								
		Charitable non Govt. hospital/Nursing home.	Medical practitioner with MBBS Degree	Medical practitioner with other degree	Medical practitioner with no degree	Traditional practitioner and faith healer	Medicine Shop	Others	Tap water (Treated/Untreated)	Well water (Covered / Uncovered well)	Hand Pump	Tube wells / Bore well	Spring	River / Canal	Tank / Pond / Lake	Others	
1	2	32	33	34	35	36	37	38	39	40	41	42	43	44	45	46	
2699	Valabu	0	0	0	0	0	0	0	Yes	Yes	Yes	No	No	No	No	No	
2700	Chinagangavaram	0	0	0	0	0	0	0	Yes	Yes	Yes	No	No	No	No	No	
2701	Sambuvanipalem	0	0	0	0	0	0	0	Yes	No	Yes	No	No	No	No	No	
2702	Devarapalle	0	0	5	4	0	4	0	Yes	No	Yes	Yes	No	No	No	No	
2703	Bethapudi	0	1	0	0	0	0	0	Yes	Yes	Yes	No	No	No	No	No	
2704	Raiwada	0	0	0	2	0	0	0	Yes	No	Yes	Yes	No	No	No	No	
2705	Gorupalem																
2706	Lovarayapuraju Peta																
2707	Lovamkundapuram	0	0	0	0	0	0	0	Yes	No	No	No	No	No	No	No	
2708	Boddapadu	0	0	0	0	0	0	0	Yes	No	No	No	No	No	No	No	
2709	Tamarabba	0	0	0	0	0	0	0	Yes	No	Yes	No	No	No	No	No	
2710	Sammeda	0	0	0	0	0	0	0	Yes	No	Yes	No	No	No	No	No	
2711	Chintalapudi	0	0	0	0	0	0	0	Yes	No	Yes	No	No	No	No	No	
2712	Kondakodabu	0	0	0	0	0	0	0	Yes	No	Yes	No	No	No	No	No	
2713	Pallapukodabu	0	0	0	0	0	0	0	Yes	No	Yes	No	No	No	No	No	
2714	Juttadapalem	0	0	0	0	0	0	0	Yes	No	Yes	No	No	No	No	No	
2715	Pedasompuram																
2716	Chinasompuram	0	0	0	0	0	0	0	Yes	No	Yes	No	No	No	No	No	
2717	Nagayyapeta	0	0	0	0	0	0	0	Yes	No	No	No	No	No	No	No	
2718	Seetampeta	0	0	0	0	0	0	0	Yes	No	Yes	No	No	No	No	No	
2719	Kasipuram	0	0	0	0	0	0	0	Yes	Yes	Yes	No	No	No	No	No	
2720	Chinanandipalle	0	0	0	0	0	0	0	Yes	Yes	No	No	No	No	No	No	
2721	Kasipathirajupuram	0	0	0	2	0	1	0	Yes	No	Yes	No	No	No	No	No	
2722	Mushidipalle	0	0	0	2	0	0	0	Yes	No	Yes	No	No	No	No	No	
2723	Alamandakothapalle	0	0	0	2	0	0	0	Yes	No	Yes	No	No	No	No	No	

**Census of India 2011- Village Directory
Amenities and Land use (As on 2009)**

Name of District : Visakhapatnam

Location Code No.: 544

Name of Mandal Parishad : Devarapalle

Location Code No.: 0534

Availability of toilet & others Yes / No				Communication and transport facilities (If amenities available code -Yes is given except for Village Pin Code ,If not available within the village , the distance range code viz; a for < 5 Kms, b for 5-10 Kms and c for 10+ kms of nearest place where facility is available is given).									Name of Village	Sl. No.
Community toilet including bath.	Community toilet excluding bath.	Rural sanitary mart or sanitary hardware outlet available near the village.	Community bio- gas or recycle of waste for productive use.	Post office(PO)	Sub post office (SPO)	Post & Telegraph office (P&TO)	Village Pin Code	Telephones (Land lines)	Public call office (PCO)	Mobile phone coverage	Internet cafes/ Common service centre (CSC)			
47	48	49	50	51	52	53	54	55	56	57	58	2	1	
No	No	No	No	c	Yes	c	531030	Yes	Yes	Yes	c	Valabu	2699	
No	No	No	No	a	a	c	531030	a	a	Yes	b	Chinagangavaram	2700	
No	No	No	No	b	Yes	c	531030	a	b	Yes	b	Sambuvanipalem	2701	
No	No	No	No	Yes	a	c	531030	Yes	Yes	Yes	Yes	Devarapalle	2702	
No	No	No	No	a	b	c	531030	a	a	Yes	a	Bethapudi	2703	
No	No	No	No	b	Yes	c	531030	b	b	Yes	b	Raiwada	2704	
												Gorupalem	2705	
												Lovarayapuraju Peta	2706	
No	No	No	No	b	b	c	531030	b	b	b	b	Lovamukundapuram	2707	
No	No	No	No	b	b	c	531030	b	b	Yes	c	Boddapadu	2708	
No	No	No	No	b	c	c	531030	b	b	Yes	c	Tamarabba	2709	
No	No	No	No	c	c	c	531030	a	b	Yes	c	Sammeda	2710	
No	No	No	No	c	b	c	531030	Yes	b	Yes	c	Chintalapudi	2711	
No	No	No	No	b	Yes	c	531030	Yes	a	Yes	c	Kondakodabu	2712	
No	No	No	No	c	a	c	531030	Yes	Yes	Yes	c	Pallapukodabu	2713	
No	No	No	No	c	Yes	c	531030	b	b	Yes	c	Juttadapalem	2714	
												Pedasompuram	2715	
No	No	No	No	c	b	c	531030	b	b	Yes	c	Chinasompuram	2716	
No	No	No	No	b	Yes	c	531030	b	b	Yes	c	Nagayyapeta	2717	
No	No	No	No	b	Yes	c	531030	c	c	Yes	c	Seetampeta	2718	
No	No	No	No	a	Yes	c	531030	c	c	Yes	c	Kasipuram	2719	
No	No	No	No	b	Yes	c	531030	c	c	Yes	c	Chinanandipalle	2720	
No	No	No	No	a	a	c	531030	c	c	Yes	c	Kasipathirajapuram	2721	
No	No	No	No	b	Yes	c	531022	c	c	Yes	c	Mushidipalle	2722	
No	No	No	No	b	Yes	c	531022	b	b	Yes	c	Alamandakothapalle	2723	

**Census of India 2011- Village Directory
Amenities and Land use (As on 2009)**

Name of District : Visakhapatnam

Location Code No.: 544

Name of Mandal Parishad : Devarapalle

Location Code No.: 0534

Sl. No.	Name of Village	Communication and transport facilities (If amenities available code -Yes is given except for Village Pin Code, If not available within the village, the distance range code viz; a for < 5 Kms, b for 5-10 Kms and c for 10+ kms of nearest place where facility is available is given).								
		Private courier facility	Bus service (Public & Private)	Railway stations	Auto/Modified Autos	Taxis and Vans	Tractors	Cycle-pulled rickshaws(Manual & Machine driven)	Carts driven by animals	Sea /River ferry service
1	2	59	60	61	62	63	64	65	66	67
2699	Valabu	c	b	c	Yes	c	c	Yes	Yes	c
2700	Chinagangavaram	c	a	c	Yes	Yes	Yes		Yes	c
2701	Sambuvanipalem	c	b	c	Yes	Yes	Yes		Yes	c
2702	Devarapalle	c	Yes	c	Yes	Yes	Yes	Yes	Yes	c
2703	Bethapudi	c	a	c	Yes	Yes	Yes		Yes	c
2704	Raiwada	c	a	c	Yes	Yes	Yes	Yes	Yes	c
2705	Gorupalem									
2706	Lovarayapuraju Peta									
2707	Lovamkundapuram	c	b	c	b	b	b		b	c
2708	Boddapadu	c	b	c	Yes	b	b		Yes	c
2709	Tamarabba	c	c	c	Yes	c	c		Yes	c
2710	Sammeda	c	c	c	c	c	c		Yes	c
2711	Chintalapudi	c	c	c	Yes	Yes	Yes	Yes	Yes	c
2712	Kondakodabu	b	b	c	b	Yes	Yes		Yes	c
2713	Pallapukodabu	c	c	c	Yes	c	Yes	Yes	Yes	c
2714	Juttadapalem	c	c	c	c	c	c		Yes	c
2715	Pedasompuram									
2716	Chinasompuram	c	c	c	c	c	c	Yes	Yes	c
2717	Nagayyapeta	c	a	c	Yes	b	b		Yes	c
2718	Seetampeta	c	a	c	Yes	Yes	Yes	Yes	Yes	c
2719	Kasipuram	c	Yes	c	Yes	Yes	Yes	Yes	Yes	c
2720	Chinanandipalle	c	Yes	c	b	b	Yes	Yes	Yes	c
2721	Kasipathirajupuram	c	a	c	a	a	a		Yes	c
2722	Mushidipalle	c	Yes	c	Yes	Yes	Yes		Yes	c
2723	Alamandakothapalle	c	Yes	c	Yes	Yes	Yes		Yes	c

**Census of India 2011- Village Directory
Amenities and Land use (As on 2009)**

Name of District : Visakhapatnam

Location Code No.: 544

Name of Mandal Parishad : Devarapalle

Location Code No.: 0534

Village connected to highways,village roads, banks & credit societies (If amenities available code -Yes is given, If not available within the village , the distance range code viz; a for < 5 Kms, b for 5-10 Kms and c for 10+ kms of nearest place where facility is available is given).												Name of Village	Sl. No.
Connected to national highway(NH)	Connected to state highway(SH)	Connected to major district road (MDR)	Connected to others district road	Pucca roads	Kutchcha roads	Water bounded macadam(WBM) roads	Navigable waterway (river/canal)(NW)	Footpaths (FP)	Commercial & Co-operative Banks	ATM	Agricultural Credit Societies		
68	69	70	71	72	73	74	75	76	77	78	79	2	1
c	c	b	Yes	Yes	Yes	c		Yes	c	c	c	Valabu	2699
c	c	b	Yes	Yes	Yes	b		Yes	a	c	a	Chinagangavaram	2700
c	c	b	Yes	Yes	Yes	b		Yes	b	c	b	Sambuvanipalem	2701
c	c	Yes	Yes	Yes	Yes	Yes		Yes	Yes	c	Yes	Devarapalle	2702
c	c	a	Yes	b	Yes	b		Yes	a	c	a	Bethapudi	2703
c	c	a	Yes	Yes	Yes	c		Yes	a	c	b	Raiwada	2704
												Gorupalem	2705
												Lovarayapuraju Peta	2706
c	c	b	Yes	a	Yes	b		Yes	b	b	b	Lovamukundapuram	2707
c	c	b	Yes	b	Yes	b		Yes	b	c	b	Boddapadu	2708
c	c	c	Yes	a	Yes	b		Yes	b	c	b	Tamarabba	2709
c	c	c	Yes	Yes	Yes	b		Yes	c	c	c	Sammeda	2710
c	c	c	Yes	Yes	Yes	b		Yes	c	c	c	Chintalapudi	2711
c	c	c	Yes	b	Yes	c		Yes	b	c	b	Kondakodabu	2712
c	c	c	Yes	a	Yes	b		Yes	c	c	c	Pallapukodabu	2713
c	c	c	Yes	a	Yes	c		Yes	c	c	c	Juttadapalem	2714
												Pedasompuram	2715
c	c	b	Yes	a	Yes	b		Yes	c	c	c	Chinasompuram	2716
c	c	b	Yes	Yes	Yes	c		Yes	b	c	b	Nagayyapeta	2717
c	c	a	Yes	Yes	Yes	b		Yes	b	c	b	Seetampeta	2718
c	c	Yes	Yes	Yes	Yes	b		Yes	a	c	Yes	Kasipuram	2719
c	c	a	Yes	Yes	Yes	c		Yes	b	c	b	Chinanandipalle	2720
c	c	a	Yes	b	Yes	b		Yes	a	c	a	Kasipathirajapuram	2721
c	c	Yes	Yes	Yes	Yes	Yes		Yes	b	c	b	Mushidipalle	2722
c	c	a	Yes	Yes	Yes	Yes		Yes	b	c	b	Alamandakothapalle	2723

**Census of India 2011- Village Directory
Amenities and Land use (As on 2009)**

Name of District : Visakhapatnam

Location Code No.: 544

Name of Mandal Parishad : Devarapalle

Location Code No.: 0534

Sl. No.	Name of Village	Availability of miscellaneous facilities (If amenities available code -Yes is given, If not available within the village, the distance range code viz; a for < 5 Kms, b for 5-10 Kms and c for 10+ kms of nearest place where facility is available is given).										
		Self-Help Group (SHG)	Public distribution system (PDS) shop	Mandis / Regular market	Weekly Haat	Agricultural marketing society	Integrated Child Development Scheme (Nutritional Centres)	Anganwadi Centre (Nutritional Centres)	Others (Nutritional Centres)	ASHA (Accredited Social Health Activist)	Community centre with/without TV	
1	2	80	81	82	83	84	85	86	87	88	89	
2699	Valabu	Yes	Yes	c	c	c	Yes	Yes	Yes	Yes	c	
2700	Chinagangavaram	Yes	Yes	a	a	c	Yes	Yes	Yes	Yes	c	
2701	Sambuvanipalem	Yes	Yes	b	b	c	Yes	Yes	Yes	Yes	c	
2702	Devarapalle	Yes	Yes	Yes	Yes	Yes	Yes	Yes	Yes	Yes	Yes	
2703	Bethapudi	Yes	Yes	a	a	a	Yes	Yes	Yes	Yes	a	
2704	Raiwada	Yes	Yes	a	a	c	Yes	Yes	Yes	Yes	c	
2705	Gorupalem											
2706	Lovarayapuraju Peta											
2707	Lovamkundapuram	Yes	b	b	b	b	Yes	Yes	Yes	Yes	b	
2708	Boddapadu	Yes	a	b	b	b	Yes	Yes	Yes	Yes	b	
2709	Tamarabba	Yes	a	c	c	c	Yes	Yes	Yes	Yes	c	
2710	Sammeda	Yes	Yes	c	c	c	Yes	Yes	Yes	Yes	c	
2711	Chintalapudi	Yes	Yes	c	c	c	Yes	Yes	Yes	c	c	
2712	Kondakodabu	Yes	Yes	b	b	c	Yes	Yes	Yes	b	c	
2713	Pallapukodabu	Yes	Yes	c	c	c	Yes	Yes	Yes	Yes	c	
2714	Juttadapalem	Yes	b	c	c	c	Yes	Yes	Yes	c	c	
2715	Pedasompuram											
2716	Chinasompuram	Yes	b	c	c	c	Yes	Yes	Yes	Yes	c	
2717	Nagayyapeta	Yes	Yes	b	b	b	Yes	Yes	Yes	Yes	b	
2718	Seetampeta	Yes	Yes	b	b	b	Yes	Yes	Yes	Yes	b	
2719	Kasipuram	Yes	Yes	a	a	c	Yes	Yes	Yes	Yes	c	
2720	Chinanandipalle	Yes	Yes	b	b	c	Yes	Yes	Yes	Yes	c	
2721	Kasipathirajupuram	Yes	Yes	a	a	c	Yes	Yes	Yes	Yes	c	
2722	Mushidipalle	Yes	Yes	b	b	c	Yes	Yes	Yes	Yes	b	
2723	Alamandakothapalle	Yes	Yes	b	Yes	c	Yes	Yes	Yes	Yes	c	

**Census of India 2011- Village Directory
Amenities and Land use (As on 2009)**

Name of District : Visakhapatnam

Location Code No.: 544

Name of Mandal Parishad : Devarapalle

Location Code No.: 0534

Availability of miscellaneous facilities (If amenities available code -Yes is given, If not available within the village, the distance range code viz; a for < 5 Kms, b for 5-10 Kms and c for 10+ kms of nearest place where facility is available is given).								Availability of electricity (Yes/No)				Nearest Town		Name of Village	Sl. No.
Sports Field,	Sports Club / Recreation Centre	Cinema / Video Hall	Public Library	Public Reading Room	Newspaper Supply	Assembly Polling station	Birth & Death Registration Office	Power Supply for Domestic Use (ED)	Power Supply for Agricultural Use (EAG)	Power Supply for Commercial Use (EC)	Power Supply for All Uses (EA)	Name	Distance range code i.e. a for <5 Kms, b for 5-10 Kms and c for 10+ kms		
90	91	92	93	94	95	96	97	98	99	100	101	102	103	2	1
c	c	c	c	c	Yes	Yes	Yes	Yes	Yes	Yes	Yes	Visakhapatnam	c	Valabu	2699
c	c	c	c	c	Yes	Yes	Yes	Yes	Yes	Yes	Yes	Visakhapatnam	c	Chinagangavaram	2700
c	c	c	c	c	Yes	Yes	Yes	Yes	Yes	Yes	Yes	Visakhapatnam	c	Sambuvanipalem	2701
Yes	c	Yes	Yes	Yes	Yes	Yes	Yes	Yes	Yes	Yes	Yes	Visakhapatnam	c	Devarapalle	2702
a	c	a	a	a	Yes	Yes	a	Yes	Yes	Yes	Yes	Visakhapatnam	c	Bethapudi	2703
c	c	c	c	c	Yes	Yes	Yes	Yes	Yes	Yes	Yes	Visakhapatnam	c	Raiwada	2704
												Visakhapatnam	c	Gorupalem	2705
												Visakhapatnam	c	Lovarayapuraju Peta	2706
c	c	b	b	b	Yes	b	b	Yes	Yes	Yes	Yes	Visakhapatnam	c	Lovamukundapuram	2707
b	c	b	b	b	Yes	b	b	Yes	Yes	Yes	Yes	Visakhapatnam	c	Boddapadu	2708
c	c	c	c	c	Yes	Yes	b	Yes	Yes	Yes	Yes	Visakhapatnam	c	Tamarabba	2709
c	c	c	c	c	Yes	Yes	Yes	Yes	Yes	Yes	Yes	Visakhapatnam	c	Sammeda	2710
c	c	c	c	c	Yes	Yes	Yes	Yes	Yes	Yes	Yes	Visakhapatnam	c	Chintalapudi	2711
c	c	c	c	c	Yes	b	b	Yes	Yes	Yes	Yes	Visakhapatnam	c	Kondakodabu	2712
c	c	c	c	b	Yes	c	c	Yes	Yes	Yes	Yes	Visakhapatnam	c	Pallapukodabu	2713
c	c	c	c	c	a	a	a	Yes	Yes	Yes	Yes	Visakhapatnam	c	Juttadapalem	2714
												Visakhapatnam	c	Pedasompuram	2715
c	c	c	c	c	Yes	c	c	Yes	Yes	Yes	Yes	Visakhapatnam	c	Chinasompuram	2716
b	c	b	b	b	Yes	Yes	Yes	Yes	Yes	Yes	Yes	Visakhapatnam	c	Nagayyapeta	2717
b	c	b	b	b	Yes	Yes	Yes	Yes	Yes	Yes	Yes	Visakhapatnam	c	Seetampeta	2718
c	c	c	c	c	Yes	Yes	Yes	Yes	Yes	Yes	Yes	Visakhapatnam	c	Kasipuram	2719
c	c	c	c	c	Yes	Yes	Yes	Yes	Yes	Yes	Yes	Visakhapatnam	c	Chinanandipalle	2720
c	c	c	c	c	Yes	a	a	Yes	Yes	Yes	Yes	Visakhapatnam	c	Kasipathirajapuram	2721
b	c	b	b	b	Yes	Yes	Yes	Yes	Yes	Yes	Yes	Visakhapatnam	c	Mushidipalle	2722
c	c	b	c	c	Yes	Yes	Yes	Yes	Yes	Yes	Yes	Visakhapatnam	c	Alamandakothapalle	2723

**Census of India 2011- Village Directory
Amenities and Land use (As on 2009)**

Name of District : Visakhapatnam

Location Code No.: 544

Name of Mandal Parishad : Devarapalle

Location Code No.: 0534

Sl. No.	Name of Village	Land Use										
		Area under different types of land use (in hectares rounded up to one decimal place)										
		Forests	Area under Non-agricultural Uses	Barren and Un-cultivable land	Permanent Pastures and Other Grazing Lands	Land Under Miscellaneous Tree Crops etc.	Culturable Waste Land	Fallow lands other than current fallows	Current Fallows	Net Area Sown	Total Irrigated Land Area	Total Un-irrigated Land Area
1	2	104	105	106	107	108	109	110	111	112	113	114
2699	Valabu	535	22	65.6	0	10	84.5	10	16	169.9	0	195.9
2700	Chinagangavaram	0	22	41.3	0	0	33.1	0	0	177.6	17.5	160.1
2701	Sambuvanipalem	0	0	78.8	0	0	0	0	0	372.2	18.6	353.6
2702	Devarapalle	0	72	38.9	0	43	11.3	77	46	628.8	129	622.8
2703	Bethapudi	0	0	89.2	0	0	0	0	0	167.8	0	167.8
2704	Raiwada	0	0	206	0	0	0	0	0	110	19.5	90.5
2705	Gorupalem	0	50	0	0	0	0	0	0	0	0	0
2706	Lovarayapuraju Peta	0	54	0	0	0	0	0	0	0	0	0
2707	Lovamukundapuram	0	0	8.5	0	79	0	0	0	83.5	0	83.5
2708	Boddapadu	0	90	3	0	0	0	0	0	0	0	0
2709	Tamarabba	0	111	0	0	0	0	0	0	0	0	0
2710	Sammeda	0	28	17	0	10	20	19	39	268	0	326
2711	Chintalapudi	0	126	0	0	0	0	0	0	0	0	0
2712	Kondakodabu	0	5	7	0	16	0	73	0	44	0	117
2713	Pallapukodabu	0	142	0	0	0	0	0	0	0	0	0
2714	Juttadapalem	0	60	0	0	0	0	0	0	0	0	0
2715	Pedasompuram	0	154	0	0	0	0	0	0	0	0	0
2716	Chinasompuram	0	46.3	0	0	0	0	0	0	20.7	0	20.7
2717	Nagayyapeta	0	13.9	10	0	5	10	9	15	124.1	70.7	77.4
2718	Seetampeta	0	42	67	0	15	0	0	16	101	63.2	53.8
2719	Kasipuram	0	47.8	0	0	0	0	0	0	183.2	108	75.2
2720	Chinanandipalle	0	152.1	0	0	0	0	0	0	264.9	120	144.9
2721	Kasipathirajapuram	0	7	0	0	0	0	0	0	10	3.8	6.2
2722	Mushidipalle	0	137.2	0	0	0	4	0	0	798.8	498	300.8
2723	Alamandakothapalle	0	0	48.5	0	0	0	0	0	471.5	458	13.5

**Census of India 2011- Village Directory
Amenities and Land use (As on 2009)**

Name of District : Visakhapatnam

Location Code No.: 544

Name of Mandal Parishad : Devarapalle

Location Code No.: 0534

Land Use					Name of three most important commodities manufactured			Name of Village	Sl. No.					
Area irrigated by source (in hectare).					First	Second	Third							
Canals (C)	Wells/Tube-wells(W/TW)	Tanks/Lakes(T/L)	Water Falls(WF)	Others(O)	115	116	117	118	119	120	121	122	2	1
0	0	0	0	0									Valabu	2699
0	0	17.5	0	0									Chinangavaram	2700
0	0	18.6	0	0									Sambuvanipalem	2701
129	0	0	0	0									Devarapalle	2702
0	0	0	0	0									Bethapudi	2703
6	0	13.5	0	0									Raiwada	2704
0	0	0	0	0									Gorupalem	2705
0	0	0	0	0									Lovarayapuraju Peta	2706
0	0	0	0	0									Lovamukundapuram	2707
0	0	0	0	0									Boddapadu	2708
0	0	0	0	0									Tamarabba	2709
0	0	0	0	0									Sammeda	2710
0	0	0	0	0									Chintalapudi	2711
0	0	0	0	0									Kondakodabu	2712
0	0	0	0	0									Pallapukodabu	2713
0	0	0	0	0									Juttadapalem	2714
0	0	0	0	0									Pedasompuram	2715
0	0	0	0	0									Chinasompuram	2716
50.7	20	0	0	0									Nagayyapeta	2717
0	3	60.2	0	0									Seetampeta	2718
108	0	0	0	0									Kasipuram	2719
19	101	0	0	0									Chinanandipalle	2720
3.8	0	0	0	0									Kasipathirajapuram	2721
91	0	407	0	0									Mushidipalle	2722
229	0	229	0	0									Alamandakothapalle	2723

**Census of India 2011- Village Directory
Amenities and Land use (As on 2009)**

Name of District : Visakhapatnam

Location Code No.: 544

Name of Mandal Parishad : Devarapalle

Location Code No.: 0534

Sl. No.	Name of Village	Location code no.	Total area of the village (in hectares rounded up to one decimal place)	Total population (2011 census)	Number of households (2011 census)	Number of educational amenities available (If not available within the village, the distance range code viz; a for < 5 Kms, b for 5-10 Kms and c for 10+ kms of nearest place where facility is available is given).									
						Pre-Primary school (PP)	Primary school (P)	Middle school (M)	Secondary School (S)	Senior Secondary school (SS)	Degree college of arts science & commerce (ASC)	Engineering college(EC)	Medical college (MC)	Management institute (MI)	Polytechnic (Pt)
1	2	3	4	5	6	7	8	9	10	11	12	13	14	15	16
2724	Pedanandipalle Agraharam	585980	339	2430	633	b	1	1	1	b	c	c	c	c	c
2725	Sivaramachainulapalem	585981	34	422	99	a	1	a	a	a	c	c	c	c	c
2726	Chainulapalem	585982	103	60	14	a	1	a	a	a	c	c	c	c	c
2727	Marepalle	585983	378	1363	365	a	1	a	a	a	c	c	c	c	c
2728	Tenugupudi	585984	588	2324	499	b	2	2	1	b	c	c	c	c	c
2729	Garisingi	585985	516	1270	328	c	1	1	1	c	c	c	c	c	c
2730	Venkatapuram	585986	342	1394	347	b	1	b	b	b	c	c	c	c	c
2731	Vakapalle	585987	386	1978	526	c	1	1	c	c	c	c	c	c	c
2732	Taruva	585988	592	1310	339	c	1	1	c	c	c	c	c	c	c
2733	Alamanda	585989	1023	3012	771	2	1	1	1	b	c	c	c	c	c
2734	Narasimha Gajapathinagaram	585990	117	902	266	a	2	b	b	b	b	c	c	c	c
2735	Vechalam	585991	645	2307	632	b	2	1	1	b	b	c	c	c	c
2736	Mamidipalle	585992	211	1458	415	b	2	1	1	b	c	c	c	c	c
2737	Thimiram	585993	298	1480	385	b	2	1	1	b	b	c	c	c	c
2738	Kaligotla	585994	596	2500	641	b	1	1	1	b	b	c	c	c	c
2739	Boilakintada	585995	465	2070	542	c	2	1	a	c	c	c	c	c	c
2740	Mulakalapalle	585996	646	1578	406	c	1	1	a	c	c	c	c	c	c
2741	Kothapenta	585997	311	1732	488	c	2	1	1	c	c	c	c	c	c
Total			14845	58312	14980	6	61	22	16	1	0	0	0	0	0

**Census of India 2011- Village Directory
Amenities and Land use (As on 2009)**

Name of District : Visakhapatnam

Location Code No.: 544

Name of Mandal Parishad : Devarapalle

Location Code No.: 0534

Number of educational amenities available (If not available within the village, the distance range code viz; a for <5 Kms, b for 5-10 Kms and c for 10+ kms of nearest place where facility is available is given).				Number of Medical Amenities available. (If not available within the village, the distance range code viz; a for < 5 Kms, b for 5-10 Kms and c for 10+ kms of nearest place where facility is available is given).											Name of Village	Sl. No.
Vocational training school /ITI	Non-formal training centre (NFTC)	Special school for disabled (SSD)	Others (specify)	Community health centre (CHC)	Primary health centre (PHC)	Primary health sub centre (PHS)	Maternity and child welfare centre (MCW)	T. B. clinic (TBC)	Hospital-allopathic (HA)	Hospital-alternative medicine (HO)	Dispensary (D)	Veterinary hospital (VH)	Mobile health clinic (MHC)	Family welfare centre (FWC)		
17	18	19	20	21	22	23	24	25	26	27	28	29	30	31	2	1
c	c	c		c	1	1	c	c	c	c	c	b	b	c	Pedanandipalle Agraharam	2724
c	c	c		c	a	a	c	c	c	c	c	a	1	c	Sivaramachainulapalem	2725
c	c	c		c	a	a	c	c	c	c	c	c	1	c	Chainulapalem	2726
c	c	c		c	a	a	c	c	c	c	c	a	1	c	Marepalle	2727
c	c	c		c	1	1	c	c	c	c	c	b	b	c	Tenugupudi	2728
c	c	c		c	c	c	c	c	c	c	c	c	1	c	Garisingi	2729
c	c	c		c	b	b	c	c	c	c	c	b	1	c	Venkataramapuram	2730
c	c	c		c	c	c	c	c	c	c	c	c	1	c	Vakapalle	2731
c	c	c		c	c	c	c	c	c	c	c	c	1	c	Taruva	2732
c	c	c		b	1	1	c	c	c	c	c	b	b	c	Alamanda	2733
c	c	c		b	b	b	c	c	c	c	c	b	1	c	Narasimha Gajapathinagaram	2734
c	c	c		b	1	b	c	c	c	c	c	b	b	c	Vechalam	2735
c	c	c		c	b	b	c	c	c	c	c	b	1	c	Mamidipalle	2736
c	c	c		b	b	b	c	c	c	c	c	b	1	c	Thimiram	2737
c	c	c		b	b	1	c	c	c	c	c	b	b	c	Kaligotla	2738
c	c	c		c	c	1	c	c	c	c	c	c	c	c	Boilakintada	2739
c	c	c		c	1	1	c	c	c	c	c	c	c	c	Mulakalapalle	2740
c	c	c		c	1	1	c	c	c	c	c	c	c	c	Kothapenta	2741
0	0	0	0	0	11	13	0	0	0	0	0	1	26	0		

**Census of India 2011- Village Directory
Amenities and Land use (As on 2009)**

Name of District : Visakhapatnam

Location Code No.: 544

Name of Mandal Parishad : Devarapalle

Location Code No.: 0534

Sl. No.	Name of Village	Number of Non-Government Medical Amenities available.							Availability of drinking water - Yes / No								
		Charitable non Govt. hospital/Nursing home.	Medical practitioner with MBBS Degree	Medical practitioner with other degree	Medical practitioner with no degree	Traditional practitioner and faith healer	Medicine Shop	Others	Tap water (Treated/Untreated)	Well water (Covered / Uncovered well)	Hand Pump	Tube wells / Bore well	Spring	River / Canal	Tank / Pond / Lake	Others	
1	2	32	33	34	35	36	37	38	39	40	41	42	43	44	45	46	
2724	Pedanandipalle Agraharam	0	0	0	0	0	0	0	Yes	No	Yes	No	No	No	No	No	
2725	Sivaramachainulapalem	0	0	0	0	0	0	0	Yes	Yes	No	No	No	No	No	No	
2726	Chainulapalem	0	0	0	0	0	0	0	Yes	Yes	No	No	No	No	No	No	
2727	Marepalle	0	0	0	1	0	0	0	Yes	No	Yes	No	No	No	No	No	
2728	Tenugupudi	0	0	0	0	0	0	0	Yes	Yes	Yes	Yes	No	No	No	No	
2729	Garisingi	0	0	0	0	0	0	0	No	Yes	Yes	No	No	No	No	No	
2730	Venkatarajupuram	0	0	0	1	0	0	0	Yes	No	Yes	No	No	No	No	No	
2731	Vakapalle	0	0	0	0	0	0	0	Yes	No	Yes	No	No	No	No	No	
2732	Taruva	0	0	0	0	0	0	0	Yes	No	Yes	No	No	No	No	No	
2733	Alamanda	0	0	0	0	0	1	0	Yes	No	Yes	No	No	No	No	No	
2734	Narasimha Gajapathinagaram	0	0	0	0	0	0	0	Yes	No	Yes	No	No	No	No	No	
2735	Vechalam	0	0	0	0	0	0	0	Yes	No	Yes	No	No	No	No	No	
2736	Mamidipalle	0	0	0	0	0	0	0	Yes	No	Yes	Yes	No	No	No	No	
2737	Thimiram	0	0	0	0	0	0	0	Yes	No	Yes	No	No	No	No	No	
2738	Kaligotla	0	0	0	0	0	0	0	Yes	No	Yes	No	No	No	No	No	
2739	Boilakintada	0	0	0	0	0	0	0	Yes	No	Yes	No	No	No	No	No	
2740	Mulakalapalle	0	0	0	0	0	0	0	Yes	No	Yes	Yes	No	Yes	No	No	
2741	Kothapenta	0	0	0	0	0	0	0	Yes	No	Yes	No	No	No	No	No	
Total		0	1	5	14	0	6	0	39	9	34	5	0	1	0	0	

**Census of India 2011- Village Directory
Amenities and Land use (As on 2009)**

Name of District : Visakhapatnam

Location Code No.: 544

Name of Mandal Parishad : Devarapalle

Location Code No.: 0534

Availability of toilet & others Yes / No				Communication and transport facilities (If amenities available code -Yes is given except for Village Pin Code ,If not available within the village , the distance range code viz; a for < 5 Kms, b for 5-10 Kms and c for 10+ kms of nearest place where facility is available is given).									Name of Village	Sl. No.
Community toilet including bath.	Community toilet excluding bath.	Rural sanitary mart or sanitary hardware outlet available near the village.	Community bio- gas or recycle of waste for productive use.	Post office(PO)	Sub post office (SPO)	Post & Telegraph office (P&TO)	Village Pin Code	Telephones (Land lines)	Public call office (PCO)	Mobile phone coverage	Internet cafes/ Common service centre (CSC)			
47	48	49	50	51	52	53	54	55	56	57	58	2	1	
No	No	No	No	b	Yes	c	531030	b	c	Yes	c	Pedanandipalle Agraharam	2724	
No	No	No	No	a	a	c	531030	b	c	Yes	c	Sivaramachainulapalem	2725	
No	No	No	No	a	a	c	531030	b	c	Yes	c	Chainulapalem	2726	
No	No	No	No	a	a	c	531030	b	c	Yes	c	Marepalle	2727	
No	No	No	No	b	Yes	c	531030	a	c	Yes	c	Tenugupudi	2728	
No	No	No	No	c	a	c	531030	a	c	Yes	c	Garisingi	2729	
No	No	No	No	b	b	c	531030	a	c	Yes	b	Venkatarajupuram	2730	
No	No	No	No	c	a	c	531030	Yes	c	Yes	c	Vakapalle	2731	
No	No	No	No	c	Yes	c	531030	Yes	c	Yes	c	Taruva	2732	
No	No	No	No	b	Yes	c	531030	Yes	b	Yes	b	Alamanda	2733	
No	No	No	No	b	b	c	531075	b	b	Yes	b	Narasimha Gajapathinagaram	2734	
No	No	No	No	c	Yes	c	531075	b	b	Yes	b	Vechalam	2735	
No	No	No	No	b	Yes	c	531075	c	b	Yes	b	Mamidipalle	2736	
No	No	No	No	b	a	c	531075	Yes	Yes	Yes	b	Thimiram	2737	
No	No	No	No	c	Yes	c	531075	b	b	Yes	b	Kaligotla	2738	
No	No	No	No	c	a	c	531075	c	c	Yes	c	Boilakintada	2739	
No	No	No	No	c	Yes	c	531075	Yes	c	Yes	c	Mulakalapalle	2740	
No	No	No	No	c	b	c	531034	c	c	Yes	c	Kothapenta	2741	
0	0	0	0	1	19	0		10	4	39	1			

**Census of India 2011- Village Directory
Amenities and Land use (As on 2009)**

Name of District : Visakhapatnam

Location Code No.: 544

Name of Mandal Parishad : Devarapalle

Location Code No.: 0534

Sl. No.	Name of Village	Communication and transport facilities (If amenities available code -Yes is given except for Village Pin Code, If not available within the village, the distance range code viz; a for < 5 Kms, b for 5-10 Kms and c for 10+ kms of nearest place where facility is available is given).								
		Private courier facility	Bus service (Public & Private)	Railway stations	Auto/Modified Autos	Taxis and Vans	Tractors	Cycle-pulled rickshaws(Manual & Machine driven)	Carts driven by animals	Sea /River ferry service
1	2	59	60	61	62	63	64	65	66	67
2724	Pedanandipalle Agraharam	c	Yes	c	Yes	Yes	Yes		Yes	c
2725	Sivaramachainulapalem	c	a	c	Yes	a	Yes		Yes	c
2726	Chainulapalem	c	a	c	Yes	a	a	Yes	Yes	c
2727	Marepalle	c	a	c	a	a	a	Yes	Yes	c
2728	Tenugupudi	c	Yes	c	Yes	Yes	Yes	Yes	Yes	c
2729	Garisingi	c	a	c	Yes	c	Yes		Yes	c
2730	Venkatarajupuram	c	Yes	c	b	b	b		Yes	c
2731	Vakapalle	c	Yes	c	Yes	Yes	Yes	Yes	Yes	c
2732	Taruva	c	a	c	Yes	c	Yes		Yes	c
2733	Alamanda	c	Yes	c	b	b	Yes	Yes	Yes	c
2734	Narasimha Gajapathinagaram	c	Yes	c	b	b	Yes		Yes	c
2735	Vechalam	c	Yes	c	b	b	Yes		Yes	c
2736	Mamidipalle	c	b	c	Yes	Yes	Yes		Yes	c
2737	Thimiram	c	Yes	c	Yes	Yes	Yes		Yes	c
2738	Kaligotla	c	Yes	c	Yes	Yes	Yes		Yes	c
2739	Boilakintada	c	Yes	c	Yes	Yes	Yes	Yes	Yes	c
2740	Mulakalapalle	c	Yes	c	Yes	c	Yes		Yes	c
2741	Kothapenta	c	b	c	b	b	Yes		Yes	c
Total		0	16	0	27	18	28	15	39	0

**Census of India 2011- Village Directory
Amenities and Land use (As on 2009)**

Name of District : Visakhapatnam

Location Code No.: 544

Name of Mandal Parishad : Devarapalle

Location Code No.: 0534

Village connected to highways,village roads, banks & credit societies (If amenities available code -Yes is given, If not available within the village , the distance range code viz; a for < 5 Kms, b for 5-10 Kms and c for 10+ kms of nearest place where facility is available is given).												Name of Village	Sl. No.
Connected to national highway(NH)	Connected to state highway(SH)	Connected to major district road (MDR)	Connected to others district road	Pucca roads	Kutchcha roads	Water bounded macadam(WBM) roads	Navigable waterway (river/canal)(NW)	Footpaths (FP)	Commercial & Co-operative Banks	ATM	Agricultural Credit Societies		
68	69	70	71	72	73	74	75	76	77	78	79	2	1
c	c	b	Yes	Yes	Yes	b		Yes	b	c	b	Pedanandipalle Agraharam	2724
c	c	b	Yes	b	Yes	b		Yes	a	c	a	Sivaramachainulapalem	2725
c	c	b	Yes	b	Yes	c		Yes	a	c	a	Chainulapalem	2726
c	c	c	Yes	Yes	Yes	c		Yes	a	c	a	Marepalle	2727
c	c	c	Yes	Yes	Yes	b		Yes	a	c	Yes	Tenugupudi	2728
c	c	c	Yes	Yes	Yes	c		Yes	c	c	c	Garisingi	2729
c	c	c	Yes	Yes	Yes	c		Yes	b	c	b	Venkataraipuram	2730
c	c	c	Yes	Yes	Yes	b		Yes	c	c	c	Vakapalle	2731
c	c	c	Yes	Yes	Yes	c		Yes	c	c	c	Taruva	2732
c	c	c	Yes	Yes	Yes	Yes		Yes	Yes	c	Yes	Alamanda	2733
c	c	c	Yes	Yes	Yes	b		Yes	b	c	b	Narasimha Gajapathinagaram	2734
c	c	c	Yes	Yes	Yes	c		Yes	a	c	Yes	Vechalam	2735
c	c	c	Yes	Yes	Yes	c		Yes	b	c	b	Mamidipalle	2736
c	c	c	Yes	Yes	Yes	Yes		Yes	b	b	Yes	Thimiram	2737
c	c	c	Yes	Yes	Yes	c		Yes	b	b	c	Kaligotla	2738
c	c	c	Yes	Yes	Yes	c		Yes	a	b	c	Boilakintada	2739
c	c	c	Yes	Yes	Yes	c		Yes	Yes	c	Yes	Mulakalapalle	2740
c	c	c	Yes	Yes	Yes	c		Yes	c	c	Yes	Kothapenta	2741
0	0	3	40	29	40	5	0	40	3	0	8		

**Census of India 2011- Village Directory
Amenities and Land use (As on 2009)**

Name of District : Visakhapatnam

Location Code No.: 544

Name of Mandal Parishad : Devarapalle

Location Code No.: 0534

Sl. No.	Name of Village	Availability of miscellaneous facilities (If amenities available code -Yes is given, If not available within the village, the distance range code viz; a for < 5 Kms, b for 5-10 Kms and c for 10+ kms of nearest place where facility is available is given).										
		Self-Help Group (SHG)	Public distribution system (PDS) shop	Mandis / Regular market	Weekly Haat	Agricultural marketing society	Integrated Child Development Scheme (Nutritional Centres)	Anganwadi Centre (Nutritional Centres)	Others (Nutritional Centres)	ASHA (Accredited Social Health Activist)	Community centre with/without TV	
1	2	80	81	82	83	84	85	86	87	88	89	
2724	Pedanandipalle Agraharam	Yes	Yes	b	b	c	Yes	Yes	Yes	Yes	c	
2725	Sivaramachainulapalem	Yes	a	a	a	c	Yes	Yes	Yes	Yes	c	
2726	Chainulapalem	Yes	Yes	a	a	c	Yes	Yes	Yes	a	c	
2727	Marepalle	Yes	Yes	a	a	c	Yes	Yes	Yes	Yes	c	
2728	Tenugupudi	Yes	Yes	b	b	c	Yes	Yes	Yes	Yes	c	
2729	Garisingi	Yes	Yes	c	c	c	Yes	Yes	Yes	Yes	Yes	
2730	Venkatarajupuram	Yes	Yes	Yes	b	c	Yes	Yes	Yes	Yes	c	
2731	Vakapalle	Yes	Yes	c	c	c	Yes	Yes	Yes	Yes	c	
2732	Taruva	Yes	Yes	c	c	c	Yes	Yes	Yes	Yes	c	
2733	Alamanda	Yes	Yes	b	b	c	Yes	Yes	Yes	Yes	c	
2734	Narasimha Gajapathinagaram	Yes	Yes	b	Yes	b	Yes	Yes	Yes	Yes	c	
2735	Vechalam	Yes	Yes	b	b	b	Yes	Yes	Yes	Yes	Yes	
2736	Mamidipalle	Yes	Yes	c	Yes	c	Yes	Yes	Yes	Yes	c	
2737	Thimiram	Yes	Yes	Yes	Yes	b	Yes	Yes	Yes	Yes	b	
2738	Kaligotla	Yes	Yes	b	b	c	Yes	Yes	Yes	Yes	b	
2739	Boilakintada	Yes	Yes	Yes	Yes	c	Yes	Yes	Yes	Yes	c	
2740	Mulakalapalle	Yes	Yes	c	a	c	Yes	Yes	Yes	Yes	c	
2741	Kothapenta	Yes	Yes	c	c	c	Yes	Yes	Yes	Yes	c	
Total		40	34	4	6	1	40	40	40	36	3	

**Census of India 2011- Village Directory
Amenities and Land use (As on 2009)**

Name of District : Visakhapatnam

Location Code No.: 544

Name of Mandal Parishad : Devarapalle

Location Code No.: 0534

Availability of miscellaneous facilities (If amenities available code -Yes is given, If not available within the village, the distance range code viz; a for < 5 Kms, b for 5-10 Kms and c for 10+ kms of nearest place where facility is available is given).								Availability of electricity (Yes/No)				Nearest Town		Name of Village	Sl. No.
Sports Field,	Sports Club / Recreation Centre	Cinema / Video Hall	Public Library	Public Reading Room	Newspaper Supply	Assembly Polling station	Birth & Death Registration Office	Power Supply for Domestic Use (ED)	Power Supply for Agricultural Use (EAG)	Power Supply for Commercial Use (EC)	Power Supply for All Uses (EA)	Name	Distance range code i.e. a for <5 Kms, b for 5-10 Kms and c for 10+ kms		
90	91	92	93	94	95	96	97	98	99	100	101	102	103	2	1
c	c	c	c	c	Yes	Yes	Yes	Yes	Yes	Yes	Yes	Visakhapatnam	c	Pedanandipalle Agraharam	2724
c	c	c	c	c	Yes	Yes	Yes	Yes	Yes	Yes	Yes	Visakhapatnam	c	Sivaramachainulapalem	2725
c	c	c	c	c	Yes	a	a	Yes	Yes	Yes	Yes	Visakhapatnam	c	Chainulapalem	2726
c	c	c	c	c	Yes	Yes	Yes	Yes	Yes	Yes	Yes	Visakhapatnam	c	Marepalle	2727
c	c	c	c	c	Yes	Yes	Yes	Yes	Yes	Yes	Yes	Visakhapatnam	c	Tenugupudi	2728
c	c	c	c	c	Yes	Yes	Yes	Yes	Yes	Yes	Yes	Visakhapatnam	c	Garisingi	2729
c	c	c	c	c	Yes	Yes	Yes	Yes	Yes	Yes	Yes	Visakhapatnam	c	Venkataramapuram	2730
c	c	c	c	c	Yes	Yes	Yes	Yes	Yes	Yes	Yes	Visakhapatnam	c	Vakapalle	2731
c	c	c	c	c	Yes	Yes	Yes	Yes	Yes	Yes	Yes	Visakhapatnam	c	Taruva	2732
c	c	c	c	c	Yes	Yes	Yes	Yes	Yes	Yes	Yes	Visakhapatnam	c	Alamanda	2733
c	c	c	c	c	Yes	Yes	Yes	Yes	Yes	Yes	Yes	Visakhapatnam	c	Narasimha Gajapathinagaram	2734
b	c	b	b	b	Yes	Yes	Yes	Yes	Yes	Yes	Yes	Visakhapatnam	c	Vechalam	2735
c	c	c	c	c	Yes	Yes	Yes	Yes	Yes	Yes	Yes	Visakhapatnam	c	Mamidipalle	2736
b	c	b	b	b	Yes	Yes	Yes	Yes	Yes	Yes	Yes	Visakhapatnam	c	Thimiram	2737
b	c	b	b	b	Yes	Yes	Yes	Yes	Yes	Yes	Yes	Visakhapatnam	c	Kaligotla	2738
c	c	c	c	c	Yes	Yes	Yes	Yes	Yes	Yes	Yes	Visakhapatnam	c	Boilakintada	2739
c	c	c	c	c	Yes	Yes	Yes	Yes	Yes	Yes	Yes	Visakhapatnam	c	Mulakalapalle	2740
c	c	c	c	c	Yes	Yes	Yes	Yes	Yes	Yes	Yes	Visakhapatnam	c	Kothapenta	2741
1	0	1	1	1	39	32	30	40	40	40	40		0		

Census of India 2011- Village Directory
Amenities and Land use (As on 2009)

Name of District : Visakhapatnam

Location Code No.: 544

Name of Mandal Parishad : Devarapalle

Location Code No.: 0534

Sl. No.	Name of Village	Land Use										
		Area under different types of land use (in hectares rounded up to one decimal place)										
1	2	104	105	106	107	108	109	110	111	112	113	114
		Forests	Area under Non-agricultural Uses	Barren and Un-cultivable land	Permanent Pastures and Other Grazing Lands	Land Under Miscellaneous Tree Crops etc.	Culturable Waste Land	Fallow lands other than current fallows	Current Fallows	Net Area Sown	Total Irrigated Land Area	Total Un-irrigated Land Area
2724	Pedanandipalle Agraharam	0	0	104.7	0	0	0	0	0	234.3	145	89.3
2725	Sivaramachainulapalem	0	0	0	0	0	0	0	4.3	29.7	9	25
2726	Chainulapalem	0	50.4	0	0	0	7.2	0	0	45.4	15.4	30
2727	Marepalle	0	83.6	0	0	0	3.8	0	0	290.6	37.7	252.9
2728	Tenugupudi	0	160.1	0	0	0	28.7	0	0	399.2	125	274.2
2729	Garisingi	68.8	114	0	0	0	73	0	0	260.2	60	200.2
2730	Venkatarajapuram	0	161.6	0	0	6.2	0	0	0	174.2	73	101.2
2731	Vakapalle	0	90.4	0	0	0	0	0	0	295.6	104	191.6
2732	Taruva	0	157.7	0	0	0	71	0	0	363.3	190	173.3
2733	Alamanda	0	438.1	0	0	0	0	0	0	584.9	451	133.9
2734	Narasimha Gajapathinagaram	0	10.7	0	0	0	0	0	0	106.3	94	12.3
2735	Vechalam	0	96.7	0	0	0	1.8	0	0	546.5	424	122.5
2736	Mamidipalle	0	0	0	0	17.5	0	14.9	78.3	100.3	78.2	115.2
2737	Thimiram	0	46.9	0	0	0	0	0	0	251.1	80	171.1
2738	Kaligotla	0	121	0	0	0	0	0	0	475	310	165
2739	Boilakintada	0	75.9	0	0	0	0	0	0	389.1	204	185.1
2740	Mulakalapalle	0	360.5	0	0	0	0	0	0	285.5	227	58.5
2741	Kothapenta	0	47.1	0	0	0	0	0	0	263.9	195	68.9
Total		603.8	3397	785.5	0	201.7	348.4	202.9	214.6	9091.1	4328.6	5179.9

**Census of India 2011- Village Directory
Amenities and Land use (As on 2009)**

Name of District : Visakhapatnam

Location Code No.: 544

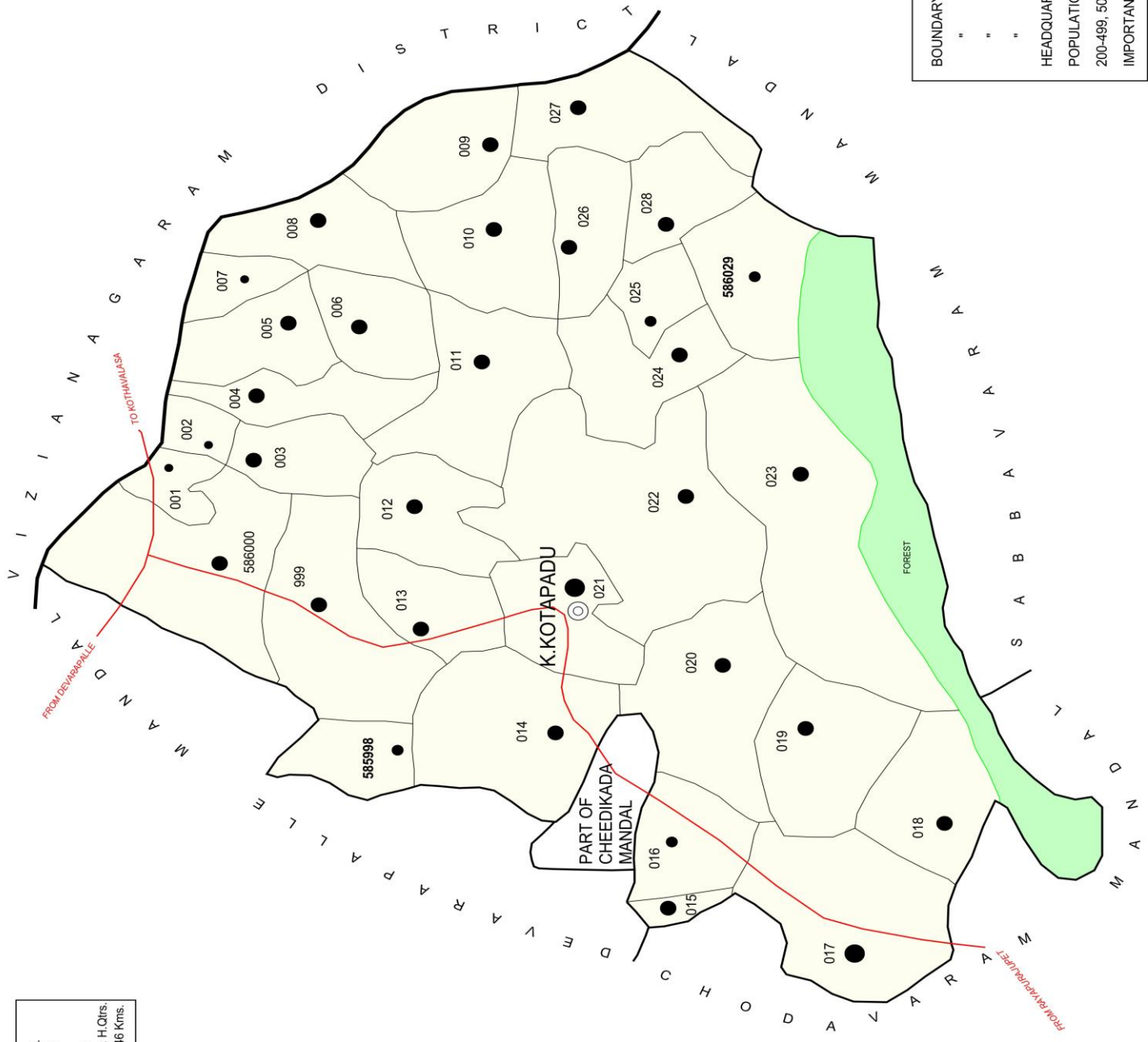
Name of Mandal Parishad : Devarapalle

Location Code No.: 0534

Land Use					Name of three most important commodities manufactured			Name of Village	Sl. No.					
Area irrigated by source (in hectare).					First	Second	Third							
Canals (C)	Wells/Tube-wells(W/TW)	Tanks/Lakes(T/L)	Water Falls(WF)	Others(O)	115	116	117	118	119	120	121	122	2	1
132	0	13	0	0									Pedanandipalle Agraharam	2724
0	9	0	0	0									Sivaramachainulapalem	2725
8.9	0	6.5	0	0									Chainulapalem	2726
31.2	0	6.5	0	0									Marepalle	2727
0	0	125	0	0									Tenugupudi	2728
0	60	0	0	0									Garingi	2729
0	73	0	0	0									Venkatarajupuram	2730
0	104	0	0	0									Vakapalle	2731
179	0	11	0	0									Taruva	2732
420	0	31	0	0									Alamanda	2733
86.8	7.2	0	0	0									Narasimha Gajapathinagaram	2734
51	4	369	0	0									Vechalam	2735
71.2	0	7	0	0									Mamidipalle	2736
73	7	0	0	0									Thimiram	2737
220	20	70	0	0									Kaligotla	2738
197	7	0	0	0									Boilakintada	2739
60.7	166.3	0	0	0									Mulakalapalle	2740
130	65	0	0	0									Kothapenta	2741
2297.3	646.5	1384.8	0	0										

INDIA
 ANDHRA PRADESH
 K.KOTAPADU MANDAL
 VISAKHAPATNAM DISTRICT

NOT TO SCALE



AREA : 141.03 Sq.Kms.
 POPULATION : 60,498
 No. OF TOWNS : NIL
 No. OF VILLAGES : 32
 DISTANCE FROM Dist. H.Qtrs.
 TO MANDAL H.Qtrs. : 46 Kms.

BOUNDARY, DISTRICT
 " MANDAL
 " VILLAGE WITH MDDS CODE
 " FOREST
 HEADQUARTERS, MANDAL
 POPULATION SIZE OF VILLAGES:
 200-499, 500-999, 1000-4999, 5000 AND ABOVE
 IMPORTANT METALLED ROADS

**ALPHABETICAL LIST OF VILLAGES (MANDAL PARISHAD WISE)
VISAKHAPATNAM DISTRICT**

Sl. No.	Name of Village	2011 Census Location Code No.	2001 Census Location Code No.
1	2	3	4
Name of Mandal Parishad : K.Kotapadu			
Name of Mandal : K.Kotapadu (0020)			
1	Alamanda Bheemavaram	2854404860585998	2813002001699300
2	Alamandakoduru	2854404860585999	2813002001699400
3	Arle	2854404860586023	2813002001701800
4	Chandrayyapeta	2854404860586029	2813002001702400
5	Chowduvada	2854404860586017	2813002001701200
6	Dalivalasa	2854404860586011	2813002001700600
7	Deekshitula Agraharam	2854404860586007	2813002001700200
8	Garugubilli	2854404860586018	2813002001701300
9	Gavarapalem	2854404860586006	2813002001700100
10	Gondupalem	2854404860586020	2813002001701500
11	Gotlam	2854404860586027	2813002001702200
12	Gullepalle	2854404860586019	2813002001701400
13	Kavi Konda Agraharam	2854404860586025	2813002001702000
14	Kintada	2854404860586022	2813002001701700
15	Kintadakotapadu	2854404860586021	2813002001701600
16	Koruvada	2854404860586005	2813002001700000
17	Koruvada Jagannadhapuram	2854404860586004	2813002001699900
18	Marrivalasa	2854404860586010	2813002001700500
19	Medicherla	2854404860586014	2813002001700900
20	Paidampeta	2854404860586016	2813002001701100
21	Pathavalasa	2854404860586026	2813002001702100
22	Pindrangi	2854404860586008	2813002001700300
23	Pothanavalasa Agraharam	2854404860586001	2813002001699600
24	Ramayogi Agraharam	2854404860586003	2813002001699800
25	Rongalinaidupalle	2854404860586015	2813002001701000
26	Santhapalem	2854404860586024	2813002001701900
27	Singannadorapalem	2854404860586012	2813002001700700
28	Srungavaram	2854404860586009	2813002001700400
29	Sudivalasa	2854404860586028	2813002001702300
30	Suriddipalem	2854404860586013	2813002001700800
31	Ugginavalasa	2854404860586002	2813002001699700
32	Varada	2854404860586000	2813002001699500

**Census of India 2011- Village Directory
Amenities and Land use (As on 2009)**

Name of District : Visakhapatnam

Location Code No.: 544

Name of Mandal Parishad : K.Kotapadu

Location Code No.: 0535

Sl. No.	Name of Village	Location code no.	Total area of the village (in hectares rounded up to one decimal place)	Total population (2011 census)	Number of households (2011 census)	Number of educational amenities available (If not available within the village, the distance range code viz; a for < 5 Kms, b for 5-10 Kms and c for 10+ kms of nearest place where facility is available is given).									
						Pre-Primary school (PP)	Primary school (P)	Middle school (M)	Secondary School (S)	Senior Secondary school (SS)	Degree college of arts science & commerce (ASC)	Engineering college(EC)	Medical college (MC)	Management institute (MI)	Polytechnic (Pt)
1	2	3	4	5	6	7	8	9	10	11	12	13	14	15	16
2742	Alamanda Bheemavaram	585998	254	922	255	b	1	1	a	b	b	c	c	c	c
2743	Alamandakoduru	585999	599	3740	1082	2	5	5	1	1	a	c	c	c	c
2744	Varada	586000	848	3807	1039	a	6	1	a	a	b	c	c	c	c
2745	Pothanavalasa Agraharam	586001	171	489	141	b	1	a	b	b	c	c	c	c	c
2746	Ugginavalasa	586002	122	368	90	b	1	a	b	b	c	c	c	c	c
2747	Ramayogi Agraharam	586003	259	1353	343	b	1	1	b	b	b	c	c	c	c
2748	Koruvada Jagannadhapuram	586004	373	1090	272	b	1	b	b	b	b	c	c	c	c
2749	Koruvada	586005	360	1462	337	b	2	1	1	c	c	c	c	c	c
2750	Gavarapalem	586006	1020	1251	312	b	2	2	a	c	c	c	c	c	c
2751	Deekshitula Agraharam	586007	144	455	108	c	2	a	b	b	b	c	c	c	c
2752	Pindrangi	586008	596	2327	629	b	2	1	b	b	b	c	c	c	c
2753	Srungavaram	586009	248	1128	290	b	2	b	b	b	b	c	c	c	c
2754	Marrivalasa	586010	832	1258	328	b	1	a	b	b	b	c	c	c	c
2755	Dalivalasa	586011	592	2089	503	b	1	b	b	b	b	c	c	c	c
2756	Singannadorapalem	586012	667	2654	691	a	3	1	a	a	a	c	c	c	c
2757	Suriddipalem	586013	197	1192	347	a	1	a	a	a	a	c	c	c	c
2758	Medicherla	586014	662	1432	429	a	3	1	1	a	a	c	c	c	c
2759	Rongalinaidupalle	586015	311	1902	532	b	3	a	a	b	b	c	c	c	c
2760	Paidampeta	586016	451	948	251	b	1	a	a	b	b	c	c	c	c
2761	Chowduvada	586017	1234	6083	1637	b	7	1	1	b	b	c	c	c	c

**Census of India 2011- Village Directory
Amenities and Land use (As on 2009)**

Name of District : Visakhapatnam

Location Code No.: 544

Name of Mandal Parishad : K.Kotapadu

Location Code No.: 0535

Number of educational amenities available (If not available within the village, the distance range code viz; a for <5 Kms, b for 5-10 Kms and c for 10+ kms of nearest place where facility is available is given).				Number of Medical Amenities available. (If not available within the village, the distance range code viz; a for < 5 Kms, b for 5-10 Kms and c for 10+ kms of nearest place where facility is available is given).											Name of Village	Sl. No.
Vocational training school /ITI	Non-formal training centre (NFTC)	Special school for disabled (SSD)	Others (specify)	Community health centre (CHC)	Primary health centre (PHC)	Primary health sub centre (PHS)	Maternity and child welfare centre (MCW)	T. B. clinic (TBC)	Hospital-allopathic (HA)	Hospital-alternative medicine (HO)	Dispensary (D)	Veterinary hospital (VH)	Mobile health clinic (MHC)	Family welfare centre (FWC)		
17	18	19	20	21	22	23	24	25	26	27	28	29	30	31	2	1
c	c	c		b	b	b	c	c	c	c	c	b	1	c	Alamanda Bheemavaram	2742
c	c	c		a	1	1	c	c	c	c	c	b	c	c	Alamandakoduru	2743
c	c	c		b	1	1	c	c	c	c	c	b	b	c	Varada	2744
c	c	c		c	c	1	c	c	c	c	c	c	c	c	Pothanavalasa Agraharam	2745
c	c	c		c	c	1	c	c	c	c	c	c	c	c	Ugginavalasa	2746
c	c	c		b	1	1	c	c	c	c	c	b	c	c	Ramayogi Agraharam	2747
c	c	c		b	b	b	c	c	c	c	c	b	1	c	Koruvada Jagannadhapuram	2748
b	c	c		c	c	c	c	c	c	c	c	1	1	c	Koruvada	2749
b	c	c		c	b	b	c	c	c	c	c	c	1	c	Gavarapalem	2750
b	c	c		b	a	b	c	c	c	c	c	b	1	c	Deekshitula Agraharam	2751
b	c	c		b	1	1	c	c	c	c	c	b	b	c	Pindrangi	2752
c	c	c		b	b	1	c	c	c	c	c	b	b	c	Srungavaram	2753
c	c	c		b	c	a	c	c	c	c	c	b	1	c	Marrivalasa	2754
c	c	c		b	1	1	c	c	c	c	c	b	b	c	Dalivalasa	2755
c	c	c		a	a	1	c	c	c	c	c	a	a	c	Singannadorapalem	2756
c	c	c		a	a	1	c	c	c	c	c	a	c	c	Suriddipalem	2757
c	c	c		a	a	1	c	c	c	c	c	a	b	c	Medicherla	2758
c	c	c		b	1	b	c	c	c	c	c	b	b	c	Rongalainaidupalle	2759
b	c	c		b	b	b	c	c	c	c	c	b	1	c	Paidampeta	2760
1	c	c		b	1	1	c	c	c	c	c	b	b	c	Chowduvada	2761

**Census of India 2011- Village Directory
Amenities and Land use (As on 2009)**

Name of District : Visakhapatnam

Location Code No.: 544

Name of Mandal Parishad : K.Kotapadu

Location Code No.: 0535

Sl. No.	Name of Village	Number of Non-Government Medical Amenities available.							Availability of drinking water - Yes / No								
		Charitable non Govt. hospital/Nursing home.	Medical practitioner with MBBS Degree	Medical practitioner with other degree	Medical practitioner with no degree	Traditional practitioner and faith healer	Medicine Shop	Others	Tap water (Treated/Untreated)	Well water (Covered / Uncovered well)	Hand Pump	Tube wells / Bore well	Spring	River / Canal	Tank / Pond / Lake	Others	
1	2	32	33	34	35	36	37	38	39	40	41	42	43	44	45	46	
2742	Alamanda Bheemavaram	0	0	0	0	0	0	0	Yes	Yes	Yes	No	No	No	No	No	
2743	Alamandakoduru	0	0	0	0	0	2	0	Yes	Yes	Yes	No	No	No	No	No	
2744	Varada	0	0	0	0	0	3	0	Yes	Yes	Yes	No	No	No	No	No	
2745	Pothanavalasa Agraharam	0	0	0	0	0	0	0	Yes	Yes	Yes	No	No	No	Yes	No	
2746	Ugginavalasa	0	0	0	0	0	0	0	Yes	No	Yes	No	No	No	Yes	No	
2747	Ramayogi Agraharam	0	0	0	0	0	0	0	Yes	Yes	Yes	No	No	No	No	No	
2748	Koruvada Jagannadhapuram	0	0	0	0	0	0	0	Yes	Yes	Yes	No	No	No	No	No	
2749	Koruvada	0	0	0	0	0	0	0	Yes	Yes	Yes	Yes	No	No	No	No	
2750	Gavarapalem	0	0	0	0	0	0	0	Yes	Yes	Yes	No	No	No	No	No	
2751	Deekshitula Agraharam	0	0	0	0	0	0	0	Yes	Yes	Yes	No	No	No	No	No	
2752	Pindrangi	0	0	0	0	0	0	0	Yes	Yes	Yes	No	No	No	No	No	
2753	Srungavaram	0	0	0	0	0	0	0	Yes	Yes	Yes	No	No	No	No	No	
2754	Marrivalasa	0	0	0	0	0	0	0	Yes	Yes	Yes	No	No	No	No	No	
2755	Dalivalasa	0	0	0	0	1	0	0	Yes	Yes	Yes	No	No	No	No	No	
2756	Singannadorapalem	0	0	0	0	0	0	0	Yes	Yes	Yes	No	No	No	No	No	
2757	Suriddipalem	0	0	0	0	0	0	0	Yes	Yes	Yes	No	No	No	No	No	
2758	Medicherla	0	0	0	0	0	0	0	Yes	Yes	Yes	No	No	No	No	No	
2759	Rongalinaidupalle	0	0	0	0	0	0	0	Yes	Yes	Yes	No	No	No	No	No	
2760	Paidampeta	0	0	0	0	0	0	0	Yes	Yes	Yes	No	No	Yes	No	No	
2761	Chowduvada	0	0	0	0	0	1	0	Yes	Yes	Yes	No	No	No	No	No	

**Census of India 2011- Village Directory
Amenities and Land use (As on 2009)**

Name of District : Visakhapatnam

Location Code No.: 544

Name of Mandal Parishad : K.Kotapadu

Location Code No.: 0535

Availability of toilet & others Yes / No				Communication and transport facilities (If amenities available code -Yes is given except for Village Pin Code ,If not available within the village , the distance range code viz; a for < 5 Kms, b for 5-10 Kms and c for 10+ kms of nearest place where facility is available is given).									Name of Village	Sl. No.
Community toilet including bath.	Community toilet excluding bath.	Rural sanitary mart or sanitary hardware outlet available near the village.	Community bio- gas or recycle of waste for productive use.	Post office(PO)	Sub post office (SPO)	Post & Telegraph office (P&TO)	Village Pin Code	Telephones (Land lines)	Public call office (PCO)	Mobile phone coverage	Internet cafes/ Common service centre (CSC)			
47	48	49	50	51	52	53	54	55	56	57	58	2	1	
No	No	No	No	b	Yes	c	531034	Yes	b	Yes	b	Alamanda Bheemavaram	2742	
No	No	No	No	a	Yes	c	531022	Yes	Yes	Yes	c	Alamandakoduru	2743	
No	No	No	No	b	b	c	531022	Yes	b	Yes	b	Varada	2744	
No	Yes	No	No	c	a	c	531022	Yes	a	Yes	c	Pothanavalasa Agraharam	2745	
No	Yes	No	No	c	a	c	531022	Yes	a	Yes	c	Ugginavalasa	2746	
No	No	Yes	No	b	a	c	531022	Yes	a	Yes	c	Ramayogi Agraharam	2747	
No	No	No	No	b	Yes	c	531022	Yes	b	Yes	b	Koruvada Jagannadhapuram	2748	
No	No	No	No	c	b	c	531022	a	c	Yes	c	Koruvada	2749	
No	No	No	No	c	b	c	531022	b	b	Yes	c	Gavarapalem	2750	
No	No	No	No	b	Yes	c	531034	Yes	b	Yes	b	Deekshitula Agraharam	2751	
No	No	No	No	b	Yes	c	531183	Yes	b	Yes	b	Pindrangi	2752	
No	No	No	No	b	b	c	531183	Yes	b	Yes	b	Srungavaram	2753	
No	No	No	No	b	a	c	531024	Yes	Yes	Yes	b	Marrivalasa	2754	
No	No	No	No	b	Yes	c	531034	Yes	b	Yes	b	Dalivalasa	2755	
No	No	No	No	a	Yes	c	531034	Yes	a	Yes	a	Singannadorapalem	2756	
No	No	No	No	a	a	c	531022	Yes	Yes	Yes	a	Suriddipalem	2757	
No	No	No	No	a	Yes	c	531034	Yes	Yes	Yes	a	Medicherla	2758	
No	No	No	No	b	b	c	531034	Yes	b	Yes	b	Rongalainaidupalle	2759	
No	No	No	No	b	b	c	531034	a	a	Yes	b	Paidampeta	2760	
No	No	No	No	b	Yes	c	531034	Yes	Yes	Yes	c	Chowduvada	2761	

**Census of India 2011- Village Directory
Amenities and Land use (As on 2009)**

Name of District : Visakhapatnam

Location Code No.: 544

Name of Mandal Parishad : K.Kotapadu

Location Code No.: 0535

Sl. No.	Name of Village	Communication and transport facilities (If amenities available code -Yes is given except for Village Pin Code, If not available within the village, the distance range code viz; a for < 5 Kms, b for 5-10 Kms and c for 10+ kms of nearest place where facility is available is given).								
		Private courier facility	Bus service (Public & Private)	Railway stations	Auto/Modified Autos	Taxis and Vans	Tractors	Cycle-pulled rickshaws(Manual & Machine driven)	Carts driven by animals	Sea /River ferry service
1	2	59	60	61	62	63	64	65	66	67
2742	Alamanda Bheemavaram	c	a	c	Yes	b	b		Yes	c
2743	Alamandakoduru	c	Yes	c	Yes	Yes	Yes	Yes	Yes	c
2744	Varada	c	Yes	c	b	b	b		Yes	c
2745	Pothanavalasa Agraharam	c	Yes	c	Yes	Yes	Yes		Yes	c
2746	Ugginavalasa	c	Yes	c	Yes	Yes	Yes		Yes	c
2747	Ramayogi Agraharam	c	Yes	c	b	a	Yes	Yes	Yes	c
2748	Koruvada Jagannadhapuram	c	b	c	b	b	b		Yes	c
2749	Koruvada	c	a	c	Yes	c	Yes		Yes	c
2750	Gavarapalem	c	a	c	c	c	Yes		Yes	c
2751	Deekshitula Agraharam	c	a	c	Yes	c	c		Yes	c
2752	Pindrangi	c	a	c	Yes	Yes	Yes		Yes	c
2753	Srungavaram	c	Yes	c	Yes	b	Yes		Yes	c
2754	Marrivalasa	c	Yes	c	Yes	b	Yes		Yes	c
2755	Dalivalasa	c	a	c	Yes	b	b		Yes	c
2756	Singannadorapalem	c	Yes	c	a	a	a		Yes	c
2757	Suriddipalem	c	Yes	c	Yes	Yes	a		Yes	c
2758	Medicherla	c	Yes	c	Yes	a	a		Yes	c
2759	Rongalainaidupalle	c	b	c	b	b	b		Yes	c
2760	Paidampeta	c	a	c	Yes	a	Yes		Yes	c
2761	Chowduvada	c	Yes	c	Yes	c	Yes	Yes	Yes	c

**Census of India 2011- Village Directory
Amenities and Land use (As on 2009)**

Name of District : Visakhapatnam

Location Code No.: 544

Name of Mandal Parishad : K.Kotapadu

Location Code No.: 0535

Village connected to highways,village roads, banks & credit societies (If amenities available code -Yes is given, If not available within the village , the distance range code viz; a for < 5 Kms, b for 5-10 Kms and c for 10+ kms of nearest place where facility is available is given).												Name of Village	Sl. No.
Connected to national highway(NH)	Connected to state highway(SH)	Connected to major district road (MDR)	Connected to others district road	Pucca roads	Kutchcha roads	Water bounded macadam(WBM) roads	Navigable waterway (river/canal)(NW)	Footpaths (FP)	Commercial & Co-operative Banks	ATM	Agricultural Credit Societies		
68	69	70	71	72	73	74	75	76	77	78	79	2	1
c	c	b	Yes	Yes	Yes	c		Yes	b	c	b	Alamanda Bheemavaram	2742
c	c	b	Yes	Yes	Yes	Yes		Yes	a	c	Yes	Alamandakoduru	2743
c	c	a	Yes	Yes	Yes	Yes		Yes	b	c	Yes	Varada	2744
c	c	Yes	Yes	b	Yes	Yes		Yes	c	c	c	Pothanavalasa Agraharam	2745
c	c	Yes	Yes	a	Yes	Yes		Yes	c	c	c	Ugginavalasa	2746
c	c	a	Yes	Yes	Yes	c		Yes	b	c	b	Ramayogi Agraharam	2747
c	c	a	Yes	Yes	Yes	c		Yes	b	c	b	Koruvada Jagannadhapuram	2748
c	c	b	Yes	Yes	Yes	c		Yes	c	c	c	Koruvada	2749
c	c	b	Yes	Yes	Yes	c		Yes	c	c	c	Gavarapalem	2750
c	c	b	Yes	a	Yes	b		Yes	b	c	b	Deekshitula Agraharam	2751
c	c	c	Yes	Yes	Yes	c		Yes	Yes	c	Yes	Pindrangi	2752
c	c	b	Yes	Yes	Yes	Yes		Yes	b	c	b	Srungavaram	2753
c	c	b	Yes	Yes	Yes	c		Yes	b	c	b	Marrivalasa	2754
c	c	a	Yes	Yes	Yes	c		Yes	b	c	b	Dalivalasa	2755
c	c	Yes	Yes	Yes	Yes	Yes		Yes	a	c	a	Singannadorapalem	2756
c	c	Yes	Yes	Yes	Yes	b		Yes	a	c	a	Suriddipalem	2757
c	c	a	Yes	Yes	Yes	c		Yes	a	c	Yes	Medicherla	2758
c	c	b	Yes	Yes	Yes	c		Yes	b	c	Yes	Rongalinaidupalle	2759
c	c	b	Yes	Yes	Yes	c		Yes	b	c	b	Paidampeta	2760
c	c	b	Yes	Yes	Yes	Yes		Yes	Yes	b	Yes	Chowduvada	2761

**Census of India 2011- Village Directory
Amenities and Land use (As on 2009)**

Name of District : Visakhapatnam

Location Code No.: 544

Name of Mandal Parishad : K.Kotapadu

Location Code No.: 0535

Sl. No.	Name of Village	Availability of miscellaneous facilities (If amenities available code -Yes is given, If not available within the village, the distance range code viz; a for < 5 Kms, b for 5-10 Kms and c for 10+ kms of nearest place where facility is available is given).									
		Self-Help Group (SHG)	Public distribution system (PDS) shop	Mandis / Regular market	Weekly Haat	Agricultural marketing society	Integrated Child Development Scheme (Nutritional Centres)	Anganwadi Centre (Nutritional Centres)	Others (Nutritional Centres)	ASHA (Accredited Social Health Activist)	Community centre with/without TV
1	2	80	81	82	83	84	85	86	87	88	89
2742	Alamanda Bheemavaram	Yes	Yes	Yes	b	b	b	Yes	Yes	Yes	Yes
2743	Alamandakoduru	Yes	Yes	Yes	a	c	a	Yes	Yes	Yes	Yes
2744	Varada	Yes	Yes	a	Yes	b	b	Yes	Yes	Yes	b
2745	Pothanavalasa Agraharam	Yes	Yes	a	a	c	c	Yes	Yes	Yes	Yes
2746	Ugginavalasa	Yes	Yes	a	a	c	c	Yes	Yes	Yes	c
2747	Ramayogi Agraharam	Yes	Yes	Yes	b	b	b	Yes	Yes	Yes	b
2748	Koruvada Jagannadhapuram	Yes	Yes	Yes	b	b	b	Yes	Yes	Yes	b
2749	Koruvada	Yes	Yes	a	c	c	c	Yes	Yes	Yes	Yes
2750	Gavarapalem	Yes	Yes	b	c	c	c	Yes	Yes	Yes	Yes
2751	Deekshitula Agraharam	Yes	Yes	Yes	b	c	b	Yes	Yes	Yes	Yes
2752	Pindrangi	Yes	Yes	b	b	b	b	Yes	Yes	Yes	Yes
2753	Srungavaram	Yes	Yes	Yes	b	b	b	Yes	Yes	Yes	c
2754	Marrivalasa	Yes	Yes	c	c	c	b	Yes	Yes	Yes	c
2755	Dalivalasa	Yes	Yes	b	b	c	b	Yes	Yes	Yes	c
2756	Singannadorapalem	Yes	Yes	a	a	a	a	Yes	Yes	Yes	a
2757	Suriddipalem	Yes	Yes	a	a	a	a	Yes	Yes	Yes	Yes
2758	Medicherla	Yes	Yes	Yes	a	a	a	Yes	Yes	Yes	Yes
2759	Rongalainaidupalle	Yes	Yes	Yes	b	b	b	Yes	Yes	Yes	b
2760	Paidampeta	Yes	Yes	Yes	a	c	b	Yes	Yes	Yes	b
2761	Chowduvada	Yes	Yes	b	b	b	b	Yes	Yes	Yes	c

**Census of India 2011- Village Directory
Amenities and Land use (As on 2009)**

Name of District : Visakhapatnam

Location Code No.: 544

Name of Mandal Parishad : K.Kotapadu

Location Code No.: 0535

Availability of miscellaneous facilities (If amenities available code -Yes is given, If not available within the village, the distance range code viz; a for < 5 Kms, b for 5-10 Kms and c for 10+ kms of nearest place where facility is available is given).								Availability of electricity (Yes/No)				Nearest Town		Name of Village	Sl. No.
Sports Field,	Sports Club / Recreation Centre	Cinema / Video Hall	Public Library	Public Reading Room	Newspaper Supply	Assembly Polling station	Birth & Death Registration Office	Power Supply for Domestic Use (ED)	Power Supply for Agricultural Use (EAG)	Power Supply for Commercial Use (EC)	Power Supply for All Uses (EA)	Name	Distance range code i.e. a for <5 Kms, b for 5-10 Kms and c for 10+ kms		
90	91	92	93	94	95	96	97	98	99	100	101	102	103	2	1
a	c	c	b	b	Yes	Yes	Yes	Yes	Yes	Yes	Yes	Anakapalle	c	Alamanda Bheemavaram	2742
Yes	c	c	b	b	Yes	Yes	Yes	Yes	Yes	Yes	Yes	Anakapalle	c	Alamandakoduru	2743
a	c	c	b	b	Yes	Yes	Yes	Yes	Yes	Yes	Yes	Anakapalle	c	Varada	2744
c	c	c	c	c	Yes	Yes	Yes	Yes	Yes	Yes	Yes	Anakapalle	c	Pothanavalasa Agraharam	2745
a	c	c	b	b	Yes	Yes	c	Yes	Yes	Yes	Yes	Anakapalle	c	Ugginavalasa	2746
b	c	c	b	b	Yes	Yes	Yes	Yes	Yes	Yes	Yes	Anakapalle	c	Ramayogi Agraharam	2747
b	c	c	b	b	Yes	Yes	Yes	Yes	Yes	Yes	Yes	Anakapalle	c	Koruvada Jagannadhapuram	2748
c	c	c	c	c	Yes	Yes	Yes	Yes	Yes	Yes	Yes	Anakapalle	c	Koruvada	2749
b	c	c	c	c	Yes	Yes	Yes	Yes	Yes	Yes	Yes	Anakapalle	c	Gavarapalem	2750
b	c	c	b	b	Yes	Yes	Yes	Yes	Yes	Yes	Yes	Anakapalle	c	Deekshitula Agraharam	2751
c	c	c	b	b	Yes	Yes	Yes	Yes	Yes	Yes	Yes	Anakapalle	c	Pindrangi	2752
b	c	c	b	b	Yes	Yes	Yes	Yes	Yes	Yes	Yes	Anakapalle	c	Srungavaram	2753
b	c	c	b	b	Yes	Yes	Yes	Yes	Yes	Yes	Yes	Anakapalle	c	Marrivalasa	2754
b	c	c	b	b	Yes	Yes	Yes	Yes	Yes	Yes	Yes	Anakapalle	c	Dalivalasa	2755
a	c	c	a	a	Yes	Yes	Yes	Yes	Yes	Yes	Yes	Anakapalle	c	Singannadorapalem	2756
a	c	c	a	a	Yes	Yes	Yes	Yes	Yes	Yes	Yes	Anakapalle	c	Suriddipalem	2757
c	c	c	a	a	Yes	Yes	Yes	Yes	Yes	Yes	Yes	Anakapalle	c	Medicherla	2758
c	c	c	b	b	Yes	Yes	Yes	Yes	Yes	Yes	Yes	Anakapalle	c	Rongalainaidupalle	2759
a	c	c	b	b	Yes	Yes	Yes	Yes	Yes	Yes	Yes	Anakapalle	c	Paidampeta	2760
c	c	c	Yes	Yes	Yes	Yes	Yes	Yes	Yes	Yes	Yes	Anakapalle	c	Chowduvada	2761

**Census of India 2011- Village Directory
Amenities and Land use (As on 2009)**

Name of District : Visakhapatnam

Location Code No.: 544

Name of Mandal Parishad : K.Kotapadu

Location Code No.: 0535

Sl. No.	Name of Village	Land Use										
		Area under different types of land use (in hectares rounded up to one decimal place)										
1	2	104	105	106	107	108	109	110	111	112	113	114
		Forests	Area under Non-agricultural Uses	Barren and Un-cultivable land	Permanent Pastures and Other Grazing Lands	Land Under Miscellaneous Tree Crops etc.	Culturable Waste Land	Fallow lands other than current fallows	Current Fallows	Net Area Sown	Total Irrigated Land Area	Total Un-irrigated Land Area
2742	Alamanda Bheemavaram	0	0	42.3	0	0	3.7	0	0	208	200	8
2743	Alamandakoduru	0	97.4	0	0	10	39.9	0	0	451.7	343	108.7
2744	Varada	0	49	0	0	10	13	50	0	726	688	88
2745	Pothanavalasa Agraharam	0	0	11	0	0	4	0	0	156	116	40
2746	Ugginavalasa	0	10	0	0	0	8	0	0	104	63	41
2747	Ramayogi Agraharam	0	0	55	0	0	0	0	0	204	135	69
2748	Koruvada Jagannadhapuram	0	0	166.1	0	0	20.9	0	0	186	135	51
2749	Koruvada	0	0	81.8	0	0	28.2	0	0	250	215	35
2750	Gavarapalem	0	0	763	0	0	50	0	0	207	162	45
2751	Deekshitula Agraharam	0	0	68.2	0	0	2.8	0	0	73	66.8	6.2
2752	Pindrangi	0	0	167.1	0	0	34.9	0	0	394	309	85
2753	Srungavaram	0	0	41.1	0	0	40.9	0	0	166	122	44
2754	Marrivalasa	0	0	389.2	0	0	53.9	0	0	388.9	289	99.9
2755	Dalivalasa	0	35	21	50	70	27	19	20	350	341.1	47.9
2756	Singannadorapalem	0	120	11.8	45	30	11.8	57	0	391.4	322	126.4
2757	Suriddipalem	0	10	33	7	10	17	0	0	120	50.9	69.1
2758	Medicherla	0	20	0	0	0	0	0	0	642	612	30
2759	Rongalainaidupalle	0	74	0	0	0	0	0	0	237	203	34
2760	Paidampeta	0	65	0	0	49	0	1	50	286	298	39
2761	Chowduvada	0	264	150	20	200	104	56	340	100	422	74

**Census of India 2011- Village Directory
Amenities and Land use (As on 2009)**

Name of District : Visakhapatnam

Location Code No.: 544

Name of Mandal Parishad : K.Kotapadu

Location Code No.: 0535

Land Use					Name of three most important commodities manufactured			Name of Village	Sl. No.
Area irrigated by source (in hectare).					First	Second	Third		
Canals (C)	Wells/Tube-wells(W/TW)	Tanks/Lakes(T/L)	Water Falls(WF)	Others(O)	120	121	122	2	1
183.1	1.2	15.7	0	0				Alamanda Bheemavaram	2742
225.7	18.4	98.9	0	0				Alamandakoduru	2743
184	0	160	344	0				Varada	2744
11	50	41	14	0				Pothanavalasa Agraharam	2745
4	4	1.5	26.2	27.3				Ugginavalasa	2746
6.3	6.3	104.7	17.7	0				Ramayogi Agraharam	2747
0	1	1.8	64.6	67.6				Koruvada Jagannadhapuram	2748
3.1	104.1	107.8	0	0				Koruvada	2749
3.9	1.4	75.5	81.2	0				Gavarapalem	2750
0	3.1	30.3	33.4	0				Deekshitula Agraharam	2751
0	20.4	110.9	111.7	66				Pindrangi	2752
1.6	24.9	26.5	0	69				Srungavaram	2753
3.9	42.8	46.3	0	196				Marrivalasa	2754
10.4	121.6	209.1	0	0				Dalivalasa	2755
12.4	162.2	147.4	0	0				Singannadorapalem	2756
0	22	20	8.9	0				Suriddipalem	2757
471	0	141	0	0				Medicherla	2758
186	17	0	0	0				Rongalinaidupalle	2759
168	0	130	0	0				Paidampeta	2760
280.7	0	81.4	59.9	0				Chowduvada	2761

**Census of India 2011- Village Directory
Amenities and Land use (As on 2009)**

Name of District : Visakhapatnam

Location Code No.: 544

Name of Mandal Parishad : K.Kotapadu

Location Code No.: 0535

Sl. No.	Name of Village	Location code no.	Total area of the village (in hectares rounded up to one decimal place)	Total population (2011 census)	Number of households (2011 census)	Number of educational amenities available (If not available within the village, the distance range code viz; a for < 5 Kms, b for 5-10 Kms and c for 10+ kms of nearest place where facility is available is given).									
						Pre-Primary school (PP)	Primary school (P)	Middle school (M)	Secondary School (S)	Senior Secondary school (SS)	Degree college of arts science & commerce (ASC)	Engineering college(EC)	Medical college (MC)	Management institute (MI)	Polytechnic (Pt)
1	2	3	4	5	6	7	8	9	10	11	12	13	14	15	16
2762	Garugubilli	586018	290	1290	308	b	1	a	a	c	b	c	c	c	c
2763	Gullepalle	586019	466	2610	652	b	1	1	a	c	b	c	c	c	c
2764	Gondupalem	586020	699	2926	777	a	4	5	1	a	a	c	c	c	c
2765	Kintadakotapadu	586021	407	5208	1239	1	5	1	1	3	1	c	c	c	c
2766	Kintada	586022	1091	4404	1094	b	11	1	b	b	1	c	c	c	c
2767	Arle	586023	1650	1533	404	b	3	1	b	b	a	c	c	c	c
2768	Santhapalem	586024	407	1458	343	b	2	1	b	b	a	c	c	c	c
2769	Kavi Konda Agraharam	586025	130	566	151	b	1	1	b	b	a	c	c	c	c
2770	Pathavalasa	586026	306	1064	283	b	2	1	b	c	b	c	c	c	c
2771	Gotlam	586027	1036	1111	276	b	1	1	b	b	b	c	c	c	c
2772	Sudivalasa	586028	350	1434	366	b	1	1	b	b	b	c	c	c	c
2773	Chandrayyapeta	586029	526	944	248	b	1	1	b	b	a	c	c	c	c
Total			17298	60498	15757	3	79	30	6	4	2	0	0	0	0

**Census of India 2011- Village Directory
Amenities and Land use (As on 2009)**

Name of District : Visakhapatnam

Location Code No.: 544

Name of Mandal Parishad : K.Kotapadu

Location Code No.: 0535

Number of educational amenities available (If not available within the village, the distance range code viz; a for <5 Kms, b for 5-10 Kms and c for 10+ kms of nearest place where facility is available is given).				Number of Medical Amenities available. (If not available within the village, the distance range code viz; a for < 5 Kms, b for 5-10 Kms and c for 10+ kms of nearest place where facility is available is given).										Name of Village	Sl. No.	
Vocational training school /ITI	Non-formal training centre (NFTC)	Special school for disabled (SSD)	Others (specify)	Community health centre (CHC)	Primary health centre (PHC)	Primary health sub centre (PHS)	Maternity and child welfare centre (MCW)	T. B. clinic (TBC)	Hospital-allopathic (HA)	Hospital-alternative medicine (HO)	Dispensary (D)	Veterinary hospital (VH)	Mobile health clinic (MHC)			Family welfare centre (FWC)
17	18	19	20	21	22	23	24	25	26	27	28	29	30	31	2	1
b	c	c		b	a	1	c	c	c	c	c	b	b	c	Garugubilli	2762
b	c	c		b	1	1	c	c	c	c	c	a	b	c	Gullepalle	2763
a	c	c		a	1	1	c	c	c	c	c	a	a	c	Gondupalem	2764
1	c	c		1	1	1	c	c	c	c	c	1	b	c	Kintadakotapadu	2765
c	c	c		b	b	1	c	c	c	c	c	b	b	c	Kintada	2766
c	c	c		b	b	1	c	c	c	c	c	b	b	c	Arle	2767
c	c	c		b	1	1	c	c	c	c	c	b	c	c	Santhapalem	2768
c	c	c		b	b	1	c	c	c	c	c	b	b	c	Kavi Konda Agraharam	2769
c	c	c		b	1	1	c	c	c	c	c	b	b	c	Pathavalasa	2770
c	c	c		b	b	1	c	c	c	c	c	b	b	c	Gotlam	2771
c	c	c		b	b	1	c	c	c	c	c	b	b	c	Sudivalasa	2772
c	c	c		b	b	a	c	c	c	c	c	b	1	c	Chandrayyapeta	2773
2	0	0	0	1	12	23	0	0	0	0	0	2	8	0		

**Census of India 2011- Village Directory
Amenities and Land use (As on 2009)**

Name of District : Visakhapatnam

Location Code No.: 544

Name of Mandal Parishad : K.Kotapadu

Location Code No.: 0535

Sl. No.	Name of Village	Number of Non-Government Medical Amenities available.							Availability of drinking water - Yes / No								
		Charitable non Govt. hospital/Nursing home.	Medical practitioner with MBBS Degree	Medical practitioner with other degree	Medical practitioner with no degree	Traditional practitioner and faith healer	Medicine Shop	Others	Tap water (Treated/Untreated)	Well water (Covered / Uncovered well)	Hand Pump	Tube wells / Bore well	Spring	River / Canal	Tank / Pond / Lake	Others	
1	2	32	33	34	35	36	37	38	39	40	41	42	43	44	45	46	
2762	Garugubilli	0	0	0	0	0	1	0	Yes	Yes	Yes	Yes	No	No	Yes	No	
2763	Gullepalle	0	0	0	0	0	0	0	Yes	Yes	Yes	Yes	No	No	Yes	No	
2764	Gondupalem	0	0	0	1	0	1	0	Yes	Yes	Yes	No	No	No	No	No	
2765	Kintadakotapadu	0	0	1	1	0	5	0	Yes	Yes	Yes	No	No	No	No	No	
2766	Kintada	0	0	0	0	0	1	0	Yes	Yes	Yes	No	No	No	No	No	
2767	Arle	0	0	0	0	0	1	0	Yes	Yes	Yes	No	No	No	No	No	
2768	Santhapalem	0	0	0	0	0	1	0	Yes	Yes	Yes	No	No	No	No	No	
2769	Kavi Konda Agraharam	0	0	0	0	0	1	0	Yes	Yes	Yes	No	No	No	No	No	
2770	Pathavalasa	0	0	0	0	0	0	0	Yes	Yes	Yes	No	No	No	No	No	
2771	Gotlam	0	0	0	0	0	0	0	Yes	Yes	Yes	No	No	No	No	No	
2772	Sudivalasa	0	0	0	0	0	1	0	Yes	Yes	Yes	No	No	No	No	No	
2773	Chandrayyapeta	0	0	0	0	0	0	0	Yes	Yes	Yes	Yes	No	No	No	No	
Total		0	0	1	2	1	18	0	32	31	32	4	0	1	4	0	

**Census of India 2011- Village Directory
Amenities and Land use (As on 2009)**

Name of District : Visakhapatnam

Location Code No.: 544

Name of Mandal Parishad : K.Kotapadu

Location Code No.: 0535

Availability of toilet & others Yes / No				Communication and transport facilities (If amenities available code -Yes is given except for Village Pin Code ,If not available within the village , the distance range code viz; a for < 5 Kms, b for 5-10 Kms and c for 10+ kms of nearest place where facility is available is given).									Name of Village	Sl. No.
Community toilet including bath.	Community toilet excluding bath.	Rural sanitary mart or sanitary hardware outlet available near the village.	Community bio- gas or recycle of waste for productive use.	Post office(PO)	Sub post office (SPO)	Post & Telegraph office (P&TO)	Village Pin Code	Telephones (Land lines)	Public call office (PCO)	Mobile phone coverage	Internet cafes/ Common service centre (CSC)			
47	48	49	50	51	52	53	54	55	56	57	58	2	1	
No	No	No	No	b	b	c	531034	Yes	b	Yes	b	Garugubilli	2762	
No	No	No	No	b	b	c	531034	Yes	Yes	Yes	b	Gullepalle	2763	
No	No	No	No	a	Yes	c	531034	Yes	Yes	Yes	a	Gondupalem	2764	
No	No	No	No	Yes	a	c	531034	Yes	Yes	Yes	Yes	Kintadakotapadu	2765	
No	No	No	No	b	Yes	c	531034	Yes	b	Yes	b	Kintada	2766	
No	No	Yes	No	b	Yes	c	531034	Yes	b	Yes	b	Arle	2767	
No	No	No	No	b	a	c	531034	Yes	b	Yes	b	Santhapalem	2768	
No	No	Yes	No	b	b	c	531034	Yes	b	Yes	b	Kavi Konda Agraharam	2769	
No	No	No	No	b	Yes	c	531034	Yes	b	Yes	b	Pathavalasa	2770	
No	No	No	No	b	Yes	c	531034	b	Yes	Yes	b	Gotlam	2771	
No	No	No	No	b	Yes	c	531034	Yes	Yes	Yes	b	Sudivalasa	2772	
No	No	No	No	b	b	c	531034	Yes	Yes	Yes	b	Chandrayyapeta	2773	
0	2	3	0	1	15	0		28	11	32	1			

**Census of India 2011- Village Directory
Amenities and Land use (As on 2009)**

Name of District : Visakhapatnam

Location Code No.: 544

Name of Mandal Parishad : K.Kotapadu

Location Code No.: 0535

Sl. No.	Name of Village	Communication and transport facilities (If amenities available code -Yes is given except for Village Pin Code, If not available within the village, the distance range code viz; a for < 5 Kms, b for 5-10 Kms and c for 10+ kms of nearest place where facility is available is given).								
		Private courier facility	Bus service (Public & Private)	Railway stations	Auto/Modified Autos	Taxis and Vans	Tractors	Cycle-pulled rickshaws(Manual & Machine driven)	Carts driven by animals	Sea /River ferry service
1	2	59	60	61	62	63	64	65	66	67
2762	Garugubilli	c	Yes	c	Yes	b	b		Yes	c
2763	Gullepalle	c	Yes	c	Yes	b	b		Yes	c
2764	Gondupalem	c	Yes	c	Yes	Yes	a		a	c
2765	Kintadakotapadu	c	Yes	c	Yes	Yes	Yes	Yes	Yes	c
2766	Kintada	c	Yes	c	Yes	a	Yes		Yes	c
2767	Arle	c	Yes	c	Yes	b	b		Yes	c
2768	Santhapalem	c	Yes	c	Yes	b	b		Yes	c
2769	Kavi Konda Agraharam	c	Yes	c	b	b	b		Yes	c
2770	Pathavalasa	c	b	c	Yes	b	b		Yes	c
2771	Gotlam	c	Yes	c	Yes	b	Yes		Yes	c
2772	Sudivalasa	c	Yes	c	Yes	b	b		Yes	c
2773	Chandrayyapeta	c	Yes	c	Yes	b	Yes		Yes	c
Total		0	22	0	25	7	15	4	31	0

**Census of India 2011- Village Directory
Amenities and Land use (As on 2009)**

Name of District : Visakhapatnam

Location Code No.: 544

Name of Mandal Parishad : K.Kotapadu

Location Code No.: 0535

Village connected to highways,village roads, banks & credit societies (If amenities available code -Yes is given, If not available within the village , the distance range code viz; a for < 5 Kms, b for 5-10 Kms and c for 10+ kms of nearest place where facility is available is given).												Name of Village	Sl. No.
Connected to national highway(NH)	Connected to state highway(SH)	Connected to major district road (MDR)	Connected to others district road	Pucca roads	Kutchcha roads	Water bounded macadam(WBM) roads	Navigable waterway (river/canal)(NW)	Footpaths (FP)	Commercial & Co-operative Banks	ATM	Agricultural Credit Societies		
68	69	70	71	72	73	74	75	76	77	78	79	2	1
c	c	b	Yes	Yes	Yes	c		Yes	a	c	b	Garugubilli	2762
c	c	b	Yes	Yes	Yes	Yes		Yes	a	c	b	Gullepalle	2763
c	c	a	Yes	Yes	Yes	Yes		Yes	a	c	a	Gondupalem	2764
c	c	Yes	Yes	Yes	Yes	Yes		Yes	Yes	c	Yes	Kintadakotapadu	2765
c	c	a	Yes	Yes	Yes	Yes		Yes	b	c	b	Kintada	2766
c	c	b	Yes	Yes	Yes	b		Yes	b	c	b	Arle	2767
c	c	b	Yes	Yes	Yes	c		Yes	b	c	b	Santhapalem	2768
c	c	b	Yes	Yes	Yes	b		Yes	b	c	b	Kavi Konda Agraharam	2769
c	c	c	Yes	Yes	Yes	b		Yes	b	c	Yes	Pathavalasa	2770
c	c	c	Yes	Yes	Yes	c		Yes	b	c	b	Gotlam	2771
c	c	c	Yes	Yes	Yes	b		Yes	b	c	b	Sudivalasa	2772
c	c	c	Yes	Yes	Yes	c		Yes	b	c	Yes	Chandrayyapeta	2773
0	0	5	32	29	32	11	0	32	3	0	9		

**Census of India 2011- Village Directory
Amenities and Land use (As on 2009)**

Name of District : Visakhapatnam

Location Code No.: 544

Name of Mandal Parishad : K.Kotapadu

Location Code No.: 0535

Sl. No.	Name of Village	Availability of miscellaneous facilities (If amenities available code -Yes is given, If not available within the village, the distance range code viz; a for < 5 Kms, b for 5-10 Kms and c for 10+ kms of nearest place where facility is available is given).									
		Self-Help Group (SHG)	Public distribution system (PDS) shop	Mandis / Regular market	Weekly Haat	Agricultural marketing society	Integrated Child Development Scheme (Nutritional Centres)	Anganwadi Centre (Nutritional Centres)	Others (Nutritional Centres)	ASHA (Accredited Social Health Activist)	Community centre with/without TV
1	2	80	81	82	83	84	85	86	87	88	89
2762	Garugubilli	Yes	Yes	Yes	Yes	b	b	Yes	Yes	Yes	c
2763	Gullepalle	Yes	Yes	Yes	Yes	b	b	Yes	Yes	Yes	b
2764	Gondupalem	Yes	Yes	Yes	Yes	c	a	Yes	Yes	Yes	Yes
2765	Kintadakotapadu	Yes	Yes	Yes	Yes	Yes	Yes	Yes	Yes	Yes	Yes
2766	Kintada	Yes	Yes	Yes	b	c	b	Yes	Yes	Yes	c
2767	Arle	Yes	Yes	Yes	b	c	b	Yes	Yes	Yes	b
2768	Santhapalem	Yes	Yes	a	b	c	b	Yes	Yes	Yes	c
2769	Kavi Konda Agraharam	Yes	Yes	b	b	b	b	Yes	Yes	Yes	b
2770	Pathavalasa	Yes	Yes	Yes	b	b	b	Yes	Yes	Yes	b
2771	Gotlam	Yes	Yes	b	b	b	b	Yes	Yes	Yes	Yes
2772	Sudivalasa	Yes	Yes	b	b	b	b	Yes	Yes	Yes	Yes
2773	Chandrayyapeta	Yes	Yes	Yes	Yes	b	b	Yes	Yes	b	b
Total		32	32	17	6	1	1	32	32	31	13

**Census of India 2011- Village Directory
Amenities and Land use (As on 2009)**

Name of District : Visakhapatnam

Location Code No.: 544

Name of Mandal Parishad : K.Kotapadu

Location Code No.: 0535

Availability of miscellaneous facilities (If amenities available code -Yes is given, If not available within the village, the distance range code viz; a for < 5 Kms, b for 5-10 Kms and c for 10+ kms of nearest place where facility is available is given).								Availability of electricity (Yes/No)				Nearest Town		Name of Village	Sl. No.
Sports Field,	Sports Club / Recreation Centre	Cinema / Video Hall	Public Library	Public Reading Room	Newspaper Supply	Assembly Polling station	Birth & Death Registration Office	Power Supply for Domestic Use (ED)	Power Supply for Agricultural Use (EAG)	Power Supply for Commercial Use (EC)	Power Supply for All Uses (EA)	Name	Distance range code i.e. a for <5 Kms, b for 5-10 Kms and c for 10+ kms		
90	91	92	93	94	95	96	97	98	99	100	101	102	103	2	1
Yes	c	c	a	b	Yes	Yes	Yes	Yes	Yes	Yes	Yes	Anakapalle	c	Garugubilli	2762
Yes	c	c	a	b	Yes	Yes	Yes	Yes	Yes	Yes	Yes	Anakapalle	c	Gullepalle	2763
a	c	c	a	a	Yes	Yes	Yes	Yes	Yes	Yes	Yes	Anakapalle	c	Gondupalem	2764
Yes	c	Yes	Yes	Yes	Yes	Yes	Yes	Yes	Yes	Yes	Yes	Anakapalle	c	Kintadakotapadu	2765
c	c	c	b	b	Yes	Yes	Yes	Yes	Yes	Yes	Yes	Anakapalle	c	Kintada	2766
c	c	c	b	b	Yes	Yes	Yes	Yes	Yes	Yes	Yes	Anakapalle	c	Arle	2767
b	c	c	b	b	Yes	Yes	Yes	Yes	Yes	Yes	Yes	Anakapalle	c	Santhapalem	2768
b	c	c	b	b	Yes	Yes	Yes	Yes	Yes	Yes	Yes	Anakapalle	c	Kavi Konda Agraharam	2769
b	c	c	b	b	Yes	Yes	Yes	Yes	Yes	Yes	Yes	Visakhapatnam	c	Pathavalasa	2770
c	c	c	b	b	Yes	Yes	Yes	Yes	Yes	Yes	Yes	Visakhapatnam	c	Gotlam	2771
b	c	c	b	b	Yes	Yes	Yes	Yes	Yes	Yes	Yes	Anakapalle	c	Sudivalasa	2772
b	c	c	b	b	Yes	Yes	Yes	Yes	Yes	Yes	Yes	Visakhapatnam	c	Chandrayyapeta	2773
4	0	1	2	2	32	32	31	32	32	32	32		0		

**Census of India 2011- Village Directory
Amenities and Land use (As on 2009)**

Name of District : Visakhapatnam

Location Code No.: 544

Name of Mandal Parishad : K.Kotapadu

Location Code No.: 0535

Sl. No.	Name of Village	Land Use										
		Area under different types of land use (in hectares rounded up to one decimal place)										
		Forests	Area under Non-agricultural Uses	Barren and Un-cultivable land	Permanent Pastures and Other Grazing Lands	Land Under Miscellaneous Tree Crops etc.	Culturable Waste Land	Fallow lands other than current fallows	Current Fallows	Net Area Sown	Total Irrigated Land Area	Total Un-irrigated Land Area
1	2	104	105	106	107	108	109	110	111	112	113	114
2762	Garugubilli	76.8	0	50	0	0	0	0	0	163.2	155.1	8.1
2763	Gullepalle	0	17	24	0	0	0	0	75	350	311	114
2764	Gondupalem	0	20	57	0	160	0	26	0	436	351	111
2765	Kintadakotapadu	0	17	0	0	30	2	78	0	280	305	53
2766	Kintada	0	100	52	114	0	23	20	457	325	487	315
2767	Arla	479.6	135	36	0	180	18	0	0	801.4	133	668.4
2768	Santhapalem	0	121	51	0	0	46	0	34	155	156	33
2769	Kavi Konda Agraharam	0	20	0	0	30	0	0	0	80	62	18
2770	Pathavalasa	0	30	62	1	0	74	0	39	100	73.2	65.8
2771	Gotlam	0	117	124	0	218	59	0	95	423	65.2	452.8
2772	Sudivalasa	44.5	89	70	0	0	27.4	0	0	119.1	64.8	54.3
2773	Chandrayyapeta	151	61	60	0	65	28	0	0	161	144.8	16.2
Total		751.9	1471.4	2586.6	237	1062	737.4	307	1110	9034.7	7400.9	3050.8

**Census of India 2011- Village Directory
Amenities and Land use (As on 2009)**

Name of District : Visakhapatnam

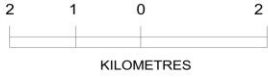
Location Code No.: 544

Name of Mandal Parishad : K.Kotapadu

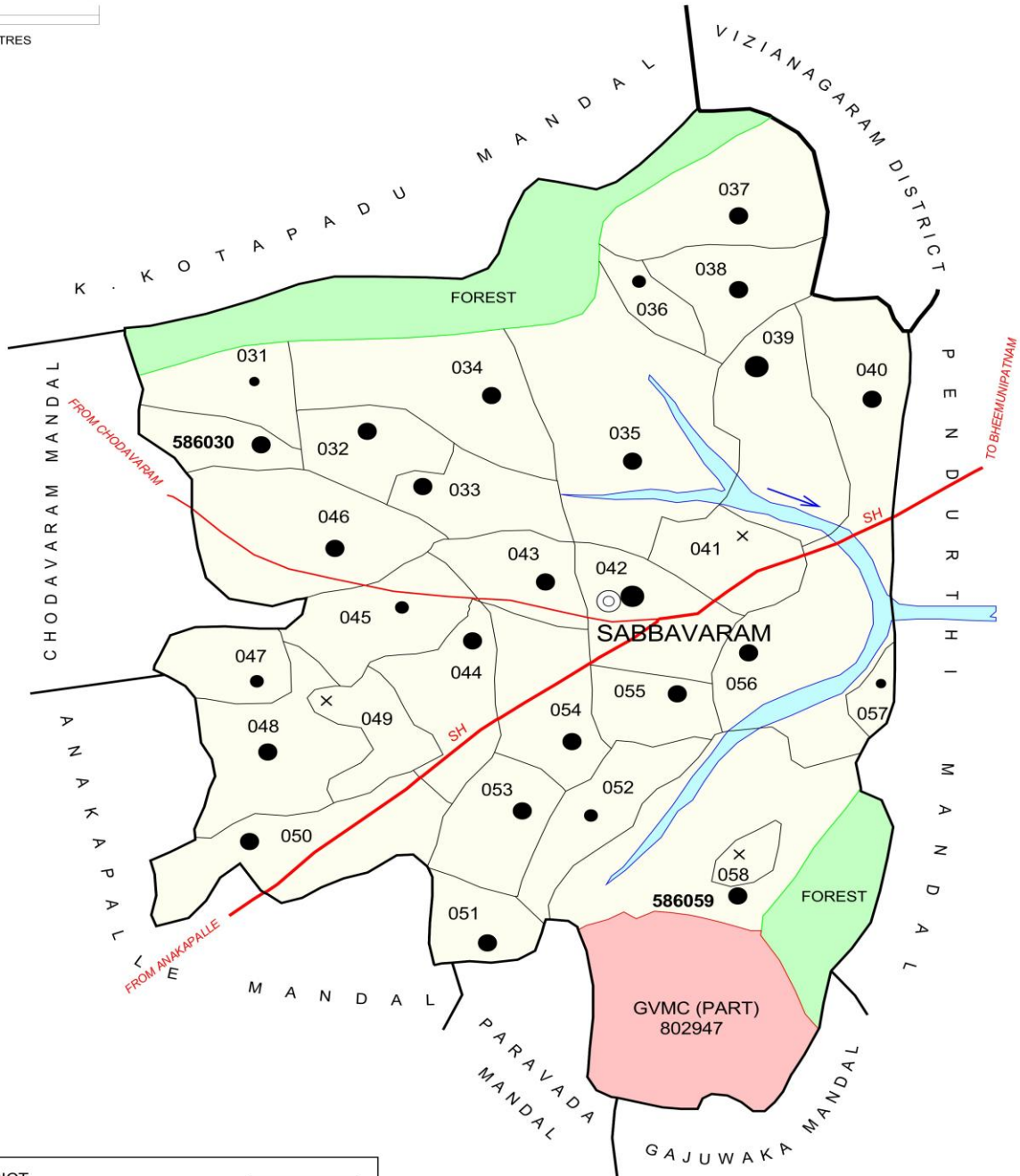
Location Code No.: 0535

Land Use					Name of three most important commodities manufactured			Name of Village	Sl. No.
Area irrigated by source (in hectare).					First	Second	Third		
Canals (C)	Wells/Tube-wells(W/TW)	Tanks/Lakes(T/L)	Water Falls(WF)	Others(O)					
115	116	117	118	119	120	121	122	2	1
63.9	13.6	10	67.6	0				Garugubilli	2762
1.1	27.8	4.8	139.6	137.7				Gullepalle	2763
142.9	34	14	50.2	109.9				Gondupalem	2764
0	1.6	150.9	152.5	0				Kintadakotapadu	2765
6.4	1.2	230.6	248.8	0				Kintada	2766
0	0.8	65.7	66.5	0				Arle	2767
0	6	72	78	0				Santhapalem	2768
0	3.6	27.4	31	0				Kavi Konda Agraharam	2769
0	2.3	34.3	36.6	0				Pathavalasa	2770
0	3.6	29	32.6	0				Gotlam	2771
0	3.2	29	32.6	0				Sudivalasa	2772
0	4.4	68	72.4	0				Chandrayyapeta	2773
1969.4	702.5	2285.5	1770	674					

INDIA
ANDHRA PRADESH
SABBAVARAM MANDAL
VISAKHAPATNAM DISTRICT



AREA : 186.02 Sq.Kms.
 POPULATION : 67,334
 No. OF TOWNS : NIL
 No. OF VILLAGES : 30
 DISTANCE FROM Dist. H.Qtrs.
 TO MANDAL H.Qtrs : 30 Kms.



BOUNDARY, DISTRICT	—————
" MANDAL	—————
" VILLAGE WITH MDDS CODE	586030
" FOREST	■
HEADQUARTERS, MANDAL	⊙
POPULATION SIZE OF VILLAGES:	
200-499, 500-999, 1000-4999, 5000 AND ABOVE ...	● ● ● ●
UNINHABITED VILLAGE WITH MDDS CODE	x 586049
STATUTORY TOWN WITH MDDS CODE	802947
STATE HIGHWAY	SH
IMPORTANT METALLED ROADS	—
RIVER/STREAM	~~~~~

Note:- Nanginarapadu, Gangavaram, Vedullanarava and Ajanagiri villages are fully included in Greater Visakhapatnam Municipal Corporation (GVMC).

**ALPHABETICAL LIST OF VILLAGES (MANDAL PARISHAD WISE)
VISAKHAPATNAM DISTRICT**

Sl. No.	Name of Village	2011 Census Location Code No.	2001 Census Location Code No.
1	2	3	4
Name of Mandal Parishad : Sabbavaram			
Name of Mandal : Sabbavaram (0021)			
1	Amrutapuram	2854404861586056	2813002101705100
2	Antakapalle	2854404861586035	2813002101703000
3	Aripaka	2854404861586046	2813002101704100
4	Asakapalle	2854404861586054	2813002101704900
5	Ayyannapalem	2854404861586036	2813002101703100
6	Bangarammapalem	2854404861586030	2813002101702500
7	Batajangalapalem	2854404861586050	2813002101704500
8	Boduvalasa	2854404861586038	2813002101703300
9	Chintagatla Agraharam	2854404861586057	2813002101705200
10	Dongalamarri Sitarampuram	2854404861586049	2813002101704400
11	Elluppi	2854404861586037	2813002101703200
12	Gali Bhimavaram	2854404861586044	2813002101703900
13	Gollalapalem	2854404861586059	2813002101705400
14	Gotivada	2854404861586043	2813002101703800
15	Gullipalle	2854404861586039	2813002101703400
16	Iruvada	2854404861586055	2813002101705000
17	Lagisetipalem	2854404861586045	2813002101704000
18	Mogalipuram	2854404861586040	2813002101703500
19	Nallaregulapalem	2854404861586047	2813002101704200
20	Narapadu	2854404861586048	2813002101704300
21	Pydivada	2854404861586052	2813002101704700
22	Pydivada Agraharam	2854404861586051	2813002101704600
23	Rayapuram Agraharam	2854404861586032	2813002101702700
24	Sabbavaram	2854404861586042	2813002101703700
25	Sabbavaram Agraharam	2854404861586041	2813002101703600
26	Sirasapalleadduru	2854404861586031	2813002101702600
27	Tekkalipalem	2854404861586033	2813002101702800
28	Vangali	2854404861586034	2813002101702900
29	Vippakaagraharam	2854404861586058	2813002101705300
30	Yerukunaidupalem	2854404861586053	2813002101704800

Census of India 2011- Village Directory
Amenities and Land use (As on 2009)

Name of District : Visakhapatnam

Location Code No.: 544

Name of Mandal Parishad : Sabbavaram

Location Code No.: 0536

Sl. No.	Name of Village	Location code no.	Total area of the village (in hectares rounded up to one decimal place)	Total population (2011 census)	Number of households (2011 census)	Number of educational amenities available (If not available within the village, the distance range code viz; a for < 5 Kms, b for 5-10 Kms and c for 10+ kms of nearest place where facility is available is given).									
						Pre-Primary school (PP)	Primary school (P)	Middle school (M)	Secondary School (S)	Senior Secondary school (SS)	Degree college of arts science & commerce (ASC)	Engineering college(EC)	Medical college (MC)	Management institute (MI)	Polytechnic (Pt)
1	2	3	4	5	6	7	8	9	10	11	12	13	14	15	16
2774	Bangarampalem	586030	177	1629	414	a	3	1	a	b	b	c	c	c	c
2775	Sirasapalleadduru	586031	546	337	73	a	1	a	b	c	c	c	c	c	c
2776	Rayapuram Agraharam	586032	272	1288	289	a	1	1	1	b	b	c	c	c	c
2777	Tekkalipalem	586033	327	1766	418	a	3	1	a	b	b	c	c	c	c
2778	Vangali	586034	1113	2005	481	b	1	1	b	b	b	b	c	c	c
2779	Antakapalle	586035	1276	4444	1061	a	3	1	1	a	a	b	c	c	c
2780	Ayyannapalem	586036	466	594	151	a	3	1	a	b	b	b	c	c	c
2781	Elluppi	586037	726	1118	269	a	2	b	a	b	b	b	c	c	c
2782	Boduvalasa	586038	345	1723	453	a	2	1	a	b	b	b	c	c	c
2783	Gullipalle	586039	688	6589	1613	1	5	3	2	b	b	b	c	c	c
2784	Mogalipuram	586040	456	3394	822	a	4	2	a	b	b	a	c	c	c
2785	Sabbavaram Agraharam	586041	140	0	0										
2786	Sabbavaram	586042	796	12200	2699	2	12	6	6	2	3	b	c	b	c
2787	Gotivada	586043	266	1906	484	a	2	a	a	a	a	b	c	c	c
2788	Gali Bhimavaram	586044	378	1247	295	b	3	a	a	b	b	b	c	b	c
2789	Lagisetipalem	586045	386	544	133	a	1	a	a	b	b	b	c	b	c
2790	Aripaka	586046	1070	2939	758	1	4	1	1	b	b	c	c	c	c
2791	Nallaregulapalem	586047	872	729	206	a	2	a	a	b	b	c	c	c	c
2792	Narapadu	586048	542	2287	532	b	3	1	b	b	b	c	c	c	c
2793	Dongalamarri Sitampuram	586049	256	0	0										
2794	Batajandalapalem	586050	512	1495	374	b	1	b	b	b	b	c	c	c	c

**Census of India 2011- Village Directory
Amenities and Land use (As on 2009)**

Name of District : Visakhapatnam

Location Code No.: 544

Name of Mandal Parishad : Sabbavaram

Location Code No.: 0536

Number of educational amenities available (If not available within the village, the distance range code viz; a for <5 Kms, b for 5-10 Kms and c for 10+ kms of nearest place where facility is available is given).				Number of Medical Amenities available. (If not available within the village, the distance range code viz; a for < 5 Kms, b for 5-10 Kms and c for 10+ kms of nearest place where facility is available is given).										Name of Village	Sl. No.	
Vocational training school /ITI	Non-formal training centre (NFTC)	Special school for disabled (SSD)	Others (specify)	Community health centre (CHC)	Primary health centre (PHC)	Primary health sub centre (PHS)	Maternity and child welfare centre (MCW)	T. B. clinic (TBC)	Hospital-allopathic (HA)	Hospital-alternative medicine (HO)	Dispensary (D)	Veterinary hospital (VH)	Mobile health clinic (MHC)			Family welfare centre (FWC)
17	18	19	20	21	22	23	24	25	26	27	28	29	30	31	2	1
c	c	c		c	b	a	c	c	c	c	b	a	1	c	Bangarammapalem	2774
c	c	c		c	c	b	c	c	c	c	c	b	1	c	Sirasapalleadduru	2775
c	c	c		c	b	a	c	c	c	c	b	a	1	c	Rayapuram Agraharam	2776
c	c	c		c	1	a	c	c	c	c	b	a	c	c	Tekkalipalem	2777
c	c	c		c	1	1	c	c	c	c	b	b	c	c	Vangali	2778
c	c	c		c	1	1	c	c	c	c	a	1	c	c	Antakapalle	2779
c	c	c		c	a	a	c	c	c	c	b	a	1	c	Ayyannapalem	2780
c	c	c		c	a	a	c	c	c	c	b	a	1	c	Elluppi	2781
c	c	c		c	a	a	c	c	c	c	b	a	1	c	Boduvalasa	2782
b	c	c		c	1	1	c	c	c	c	b	1	c	c	Gullipalle	2783
b	c	c		c	1	1	c	c	c	c	b	a	c	c	Mogalipuram	2784
															Sabbavaram Agraharam	2785
b	c	c		c	1	1	c	c	c	c	1	1	c	c	Sabbavaram	2786
c	c	c		c	a	a	c	c	c	c	a	1	1	c	Gotivada	2787
c	c	c		c	b	b	c	c	c	c	b	b	1	c	Gali Bhimavaram	2788
c	c	c		c	b	a	c	c	c	c	b	a	1	c	Lagisetipalem	2789
c	c	c		c	1	1	c	c	c	c	b	1	c	c	Aripaka	2790
c	c	c		c	b	b	c	c	c	c	b	a	1	c	Nallaregulapalem	2791
c	c	c		c	b	a	c	c	c	c	b	a	1	c	Narapadu	2792
															Dongalamarri Sitarampuram	2793
c	c	c		c	b	1	c	c	c	c	b	b	c	c	Batajangalapalem	2794

**Census of India 2011- Village Directory
Amenities and Land use (As on 2009)**

Name of District : Visakhapatnam

Location Code No.: 544

Name of Mandal Parishad : Sabbavaram

Location Code No.: 0536

Sl. No.	Name of Village	Number of Non-Government Medical Amenities available.							Availability of drinking water - Yes / No								
		Charitable non Govt. hospital/Nursing home.	Medical practitioner with MBBS Degree	Medical practitioner with other degree	Medical practitioner with no degree	Traditional practitioner and faith healer	Medicine Shop	Others	Tap water (Treated/Untreated)	Well water (Covered / Uncovered well)	Hand Pump	Tube wells / Bore well	Spring	River / Canal	Tank / Pond / Lake	Others	
1	2	32	33	34	35	36	37	38	39	40	41	42	43	44	45	46	
2774	Bangarammapalem	0	0	0	0	0	0	0	Yes	No	Yes	Yes	No	No	No	No	
2775	Sirasapalleadduru	0	0	0	0	0	0	0	Yes	No	Yes	Yes	No	No	No	No	
2776	Rayapuram Agraharam	0	0	0	0	0	0	0	Yes	No	Yes	Yes	No	No	No	No	
2777	Tekkalipalem	0	0	0	0	0	0	0	Yes	No	Yes	Yes	No	No	No	No	
2778	Vangali	0	0	0	0	0	0	0	Yes	No	Yes	Yes	No	No	No	No	
2779	Antakapalle	0	0	0	0	0	0	0	Yes	Yes	Yes	Yes	No	No	No	No	
2780	Ayyannapalem	0	0	0	0	0	0	0	Yes	No	Yes	Yes	No	No	No	No	
2781	Elluppi	0	0	0	0	0	0	0	Yes	No	Yes	Yes	No	No	No	No	
2782	Boduvalasa	0	0	0	0	0	0	0	Yes	No	Yes	Yes	No	No	No	No	
2783	Gullipalle	0	1	1	2	2	1	0	Yes	No	Yes	Yes	No	No	No	No	
2784	Mogalipuram	0	0	0	0	0	0	0	Yes	No	Yes	Yes	No	No	No	No	
2785	Sabbavaram Agraharam																
2786	Sabbavaram	0	3	1	0	1	8	0	Yes	No	Yes	Yes	No	No	No	No	
2787	Gotivada	0	0	0	0	0	0	0	Yes	Yes	Yes	Yes	No	No	No	No	
2788	Gali Bhimavaram	0	0	0	0	0	0	0	Yes	Yes	Yes	Yes	No	No	No	No	
2789	Lagisetipalem	0	0	0	0	0	0	0	Yes	Yes	Yes	Yes	No	No	No	No	
2790	Aripaka	0	0	0	1	0	0	0	Yes	Yes	Yes	Yes	No	No	No	No	
2791	Nallaregulapalem	0	0	0	0	0	0	0	Yes	Yes	Yes	Yes	No	No	No	No	
2792	Narapadu	0	0	0	0	0	0	0	Yes	No	Yes	Yes	No	No	No	No	
2793	Dongalamarri Sitarampuram																
2794	Batajangalapalem	0	0	0	0	0	0	0	Yes	Yes	Yes	Yes	No	No	No	No	

**Census of India 2011- Village Directory
Amenities and Land use (As on 2009)**

Name of District : Visakhapatnam

Location Code No.: 544

Name of Mandal Parishad : Sabbavaram

Location Code No.: 0536

Availability of toilet & others Yes / No				Communication and transport facilities (If amenities available code -Yes is given except for Village Pin Code ,If not available within the village , the distance range code viz; a for < 5 Kms, b for 5-10 Kms and c for 10+ kms of nearest place where facility is available is given).									Name of Village	Sl. No.
Community toilet including bath.	Community toilet excluding bath.	Rural sanitary mart or sanitary hardware outlet available near the village.	Community bio- gas or recycle of waste for productive use.	Post office(PO)	Sub post office (SPO)	Post & Telegraph office (P&TO)	Village Pin Code	Telephones (Land lines)	Public call office (PCO)	Mobile phone coverage	Internet cafes/ Common service centre (CSC)			
47	48	49	50	51	52	53	54	55	56	57	58	2	1	
No	No	No	No	b	Yes	c	531035	Yes	Yes	Yes	b	Bangarammapalem	2774	
No	No	No	No	c	b	c	531035	Yes	Yes	Yes	c	Sirasapalleadduru	2775	
No	No	Yes	No	b	b	c	531035	Yes	a	Yes	b	Rayapuram Agraharam	2776	
No	No	Yes	No	b	Yes	c	531035	Yes	Yes	Yes	b	Tekkalipalem	2777	
No	No	Yes	No	b	b	c	531035	Yes	Yes	Yes	b	Vangali	2778	
No	No	Yes	No	a	Yes	c	531035	Yes	Yes	Yes	a	Antakapalle	2779	
No	No	Yes	No	b	b	c	531035	Yes	a	Yes	b	Ayyannapalem	2780	
Yes	Yes	Yes	No	b	b	b	531035	Yes	a	Yes	b	Elluppi	2781	
No	No	Yes	No	b	Yes	c	531035	Yes	Yes	Yes	b	Boduvalasa	2782	
No	No	Yes	No	Yes	b	b	531035	Yes	Yes	Yes	b	Gullipalle	2783	
No	No	Yes	No	b	b	c	531035	Yes	Yes	Yes	b	Mogalipuram	2784	
												Sabbavaram Agraharam	2785	
No	No	Yes	No	Yes	Yes	c	531035	Yes	Yes	Yes	Yes	Sabbavaram	2786	
No	No	Yes	No	a	a	c	531035	Yes	a	Yes	a	Gotivada	2787	
No	No	Yes	No	b	b	c	531035	b	b	Yes	b	Gali Bhimavaram	2788	
No	No	Yes	No	b	b	c	531035	Yes	Yes	Yes	b	Lagisetipalem	2789	
No	No	Yes	No	b	Yes	c	531035	Yes	Yes	Yes	b	Aripaka	2790	
No	No	No	No	b	b	c	531035	Yes	Yes	Yes	b	Nallaregulapalem	2791	
No	No	No	No	b	b	c	531035	b	b	Yes	b	Narapadu	2792	
												Dongalamarri Sitarampuram	2793	
No	No	Yes	No	b	b	c	531035	Yes	Yes	Yes	b	Batajangalapalem	2794	

**Census of India 2011- Village Directory
Amenities and Land use (As on 2009)**

Name of District : Visakhapatnam

Location Code No.: 544

Name of Mandal Parishad : Sabbavaram

Location Code No.: 0536

Sl. No.	Name of Village	Communication and transport facilities (If amenities available code -Yes is given except for Village Pin Code, If not available within the village, the distance range code viz; a for < 5 Kms, b for 5-10 Kms and c for 10+ kms of nearest place where facility is available is given).								
		Private courier facility	Bus service (Public & Private)	Railway stations	Auto/Modified Autos	Taxis and Vans	Tractors	Cycle-pulled rickshaws(Manual & Machine driven)	Carts driven by animals	Sea /River ferry service
1	2	59	60	61	62	63	64	65	66	67
2774	Bangarammapalem	c	Yes	c	Yes	b	Yes	Yes	Yes	c
2775	Sirasapalleadduru	c	a	c	Yes	c	Yes		Yes	c
2776	Rayapuram Agraharam	c	a	c	Yes	b	a		Yes	c
2777	Tekkalipalem	c	Yes	c	Yes	b	Yes		Yes	c
2778	Vangali	c	Yes	c	Yes	b	Yes	Yes	Yes	c
2779	Antakapalle	c	a	c	Yes	a	Yes		Yes	c
2780	Ayyannapalem	c	Yes	c	Yes	b	Yes	Yes	Yes	c
2781	Elluppi	c	Yes	c	Yes	b	Yes	Yes	Yes	c
2782	Boduvalasa	c	Yes	c	Yes	b	Yes		Yes	c
2783	Gullipalle	b	Yes	b	Yes	b	Yes		Yes	c
2784	Mogalipuram	b	Yes	b	Yes	b	Yes		Yes	c
2785	Sabbavaram Agraharam									
2786	Sabbavaram	b	Yes	b	Yes	Yes	Yes	Yes	Yes	c
2787	Gotivada	c	Yes	c	Yes	a	Yes	Yes	Yes	c
2788	Gali Bhimavaram	c	a	c	Yes	b	Yes		Yes	c
2789	Lagisetipalem	c	Yes	c	Yes	b	Yes		Yes	c
2790	Aripaka	c	Yes	c	Yes	b	Yes		Yes	c
2791	Nallaregulapalem	c	a	c	Yes	b	b		Yes	c
2792	Narapadu	c	Yes	c	Yes	b	Yes		Yes	c
2793	Dongalamarri Sitarampuram									
2794	Batajangalapalem	c	Yes	c	Yes	b	b		Yes	c

**Census of India 2011- Village Directory
Amenities and Land use (As on 2009)**

Name of District : Visakhapatnam

Location Code No.: 544

Name of Mandal Parishad : Sabbavaram

Location Code No.: 0536

Village connected to highways,village roads, banks & credit societies (If amenities available code -Yes is given, If not available within the village , the distance range code viz; a for < 5 Kms, b for 5-10 Kms and c for 10+ kms of nearest place where facility is available is given).												Name of Village	Sl. No.
Connected to national highway(NH)	Connected to state highway(SH)	Connected to major district road (MDR)	Connected to others district road	Pucca roads	Kutchcha roads	Water bounded macadam(WBM) roads	Navigable waterway (river/canal)(NW)	Footpaths (FP)	Commercial & Co-operative Banks	ATM	Agricultural Credit Societies		
68	69	70	71	72	73	74	75	76	77	78	79	2	1
c	c	Yes	Yes	Yes	Yes	b		Yes	b	b	b	Bangarammapalem	2774
c	c	a	Yes	a	Yes	b		Yes	c	c	c	Sirasapalleadduru	2775
c	c	a	Yes	Yes	Yes	c		Yes	b	b	b	Rayapuram Agraharam	2776
c	c	b	Yes	Yes	Yes	b		Yes	b	b	b	Tekkalipalem	2777
c	c	b	Yes	Yes	Yes	c		Yes	b	b	b	Vangali	2778
c	c	a	Yes	Yes	Yes	Yes		Yes	a	a	a	Antakapalle	2779
c	b	Yes	Yes	Yes	Yes	b		Yes	b	b	b	Ayyannapalem	2780
c	b	a	Yes	Yes	Yes	c		Yes	b	b	b	Elluppi	2781
c	b	a	Yes	Yes	Yes	c		Yes	b	b	b	Boduvalasa	2782
c	a	Yes	Yes	Yes	Yes	Yes		Yes	b	b	b	Gullipalle	2783
c	Yes	Yes	Yes	Yes	Yes	Yes		Yes	b	b	b	Mogalipuram	2784
												Sabbavaram Agraharam	2785
c	Yes	Yes	Yes	Yes	Yes	Yes		Yes	Yes	Yes	Yes	Sabbavaram	2786
c	a	Yes	Yes	Yes	Yes	c		Yes	a	a	a	Gotivada	2787
c	Yes	a	Yes	Yes	Yes	c		Yes	b	b	b	Gali Bhimavaram	2788
c	a	Yes	Yes	Yes	Yes	b		Yes	b	b	b	Lagisettipalem	2789
c	b	Yes	Yes	Yes	Yes	Yes		Yes	Yes	b	b	Aripaka	2790
c	b	a	Yes	Yes	Yes	b		Yes	b	b	b	Nallaregulapalem	2791
c	b	b	Yes	Yes	Yes	c		Yes	b	b	b	Narapadu	2792
												Dongalamarri Sitarampuram	2793
c	Yes	b	Yes	Yes	Yes	b		Yes	b	b	b	Batajangalapalem	2794

**Census of India 2011- Village Directory
Amenities and Land use (As on 2009)**

Name of District : Visakhapatnam

Location Code No.: 544

Name of Mandal Parishad : Sabbavaram

Location Code No.: 0536

Sl. No.	Name of Village	Availability of miscellaneous facilities (If amenities available code -Yes is given, If not available within the village, the distance range code viz; a for < 5 Kms, b for 5-10 Kms and c for 10+ kms of nearest place where facility is available is given).									
		Self-Help Group (SHG)	Public distribution system (PDS) shop	Mandis / Regular market	Weekly Haat	Agricultural marketing society	Integrated Child Development Scheme (Nutritional Centres)	Anganwadi Centre (Nutritional Centres)	Others (Nutritional Centres)	ASHA (Accredited Social Health Activist)	Community centre with/without TV
1	2	80	81	82	83	84	85	86	87	88	89
2774	Bangarammapalem	Yes	Yes	b	b	c	b	Yes	Yes	Yes	Yes
2775	Sirasapalleadduru	Yes	a	c	b	c	c	Yes	Yes	Yes	c
2776	Rayapuram Agraharam	Yes	a	b	b	c	b	Yes	Yes	Yes	Yes
2777	Tekkalipalem	Yes	Yes	b	a	c	b	Yes	Yes	Yes	Yes
2778	Vangali	Yes	Yes	b	b	c	b	Yes	Yes	Yes	Yes
2779	Antakapalle	Yes	Yes	a	a	c	a	Yes	Yes	Yes	Yes
2780	Ayyannapalem	Yes	a	a	a	c	b	Yes	Yes	Yes	Yes
2781	Elluppi	Yes	Yes	a	a	c	b	Yes	Yes	Yes	Yes
2782	Boduvalasa	Yes	Yes	a	a	c	b	Yes	Yes	Yes	Yes
2783	Gullipalle	Yes	Yes	Yes	Yes	c	b	Yes	Yes	Yes	Yes
2784	Mogalipuram	Yes	Yes	a	a	c	b	Yes	Yes	Yes	Yes
2785	Sabbavaram Agraharam										
2786	Sabbavaram	Yes	Yes	Yes	Yes	Yes	Yes	Yes	Yes	Yes	Yes
2787	Gotivada	Yes	Yes	a	a	c	a	Yes	Yes	Yes	Yes
2788	Gali Bhimavaram	Yes	a	a	b	c	b	Yes	Yes	Yes	Yes
2789	Lagisetipalem	Yes	a	a	a	c	b	Yes	Yes	Yes	Yes
2790	Aripaka	Yes	Yes	Yes	Yes	c	b	Yes	Yes	Yes	Yes
2791	Nallaregulapalem	Yes	Yes	b	a	a	b	Yes	Yes	Yes	Yes
2792	Narapadu	Yes	Yes	b	b	c	b	Yes	Yes	Yes	Yes
2793	Dongalamarri Sitarampuram										
2794	Batajangalapalem	Yes	Yes	b	b	c	b	Yes	Yes	Yes	Yes

**Census of India 2011- Village Directory
Amenities and Land use (As on 2009)**

Name of District : Visakhapatnam

Location Code No.: 544

Name of Mandal Parishad : Sabbavaram

Location Code No.: 0536

Availability of miscellaneous facilities (If amenities available code -Yes is given, If not available within the village, the distance range code viz; a for < 5 Kms, b for 5-10 Kms and c for 10+ kms of nearest place where facility is available is given).								Availability of electricity (Yes/No)				Nearest Town		Name of Village	Sl. No.
Sports Field,	Sports Club / Recreation Centre	Cinema / Video Hall	Public Library	Public Reading Room	Newspaper Supply	Assembly Polling station	Birth & Death Registration Office	Power Supply for Domestic Use (ED)	Power Supply for Agricultural Use (EAG)	Power Supply for Commercial Use (EC)	Power Supply for All Uses (EA)	Name	Distance range code i.e. a for <5 Kms, b for 5-10 Kms and c for 10+ kms		
90	91	92	93	94	95	96	97	98	99	100	101	102	103	2	1
c	c	c	b	b	Yes	Yes	Yes	Yes	Yes	Yes	Yes	Visakhapatnam	c	Bangarammapalem	2774
c	c	c	c	c	Yes	a	Yes	Yes	Yes	Yes	Yes	Visakhapatnam	c	Sirasapalleadduru	2775
c	c	c	b	b	Yes	Yes	Yes	Yes	Yes	Yes	Yes	Anakapalle	c	Rayapuram Agraharam	2776
c	c	c	b	b	Yes	Yes	Yes	Yes	Yes	Yes	Yes	Anakapalle	c	Tekkalipalem	2777
c	c	c	b	b	Yes	Yes	Yes	Yes	Yes	Yes	Yes	Anakapalle	c	Vangali	2778
c	c	b	a	a	Yes	Yes	Yes	Yes	Yes	Yes	Yes	Anakapalle	c	Antakapalle	2779
c	c	c	b	b	Yes	Yes	Yes	Yes	Yes	Yes	Yes	Anakapalle	c	Ayyannapalem	2780
c	c	c	b	b	Yes	Yes	Yes	Yes	Yes	Yes	Yes	Anakapalle	c	Elluppi	2781
c	c	c	b	b	Yes	Yes	Yes	Yes	Yes	Yes	Yes	Anakapalle	c	Boduvalasa	2782
c	c	c	b	b	Yes	Yes	Yes	Yes	Yes	Yes	Yes	Anakapalle	c	Gullipalle	2783
c	c	c	b	b	Yes	Yes	Yes	Yes	Yes	Yes	Yes	Anakapalle	c	Mogalipuram	2784
												Anakapalle	c	Sabbavaram Agraharam	2785
c	c	Yes	Yes	Yes	Yes	Yes	Yes	Yes	Yes	Yes	Yes	Anakapalle	c	Sabbavaram	2786
c	c	c	a	a	Yes	Yes	Yes	Yes	Yes	Yes	Yes	Anakapalle	c	Gotivada	2787
b	c	c	b	b	Yes	Yes	Yes	Yes	Yes	Yes	Yes	Anakapalle	c	Gali Bhimavaram	2788
c	c	c	b	b	Yes	Yes	Yes	Yes	Yes	Yes	Yes	Anakapalle	c	Lagisetipalem	2789
c	c	c	b	b	Yes	Yes	Yes	Yes	Yes	Yes	Yes	Visakhapatnam	c	Aripaka	2790
c	c	c	b	b	Yes	Yes	Yes	Yes	Yes	Yes	Yes	Anakapalle	c	Nallaregulapalem	2791
c	c	c	b	b	Yes	Yes	Yes	Yes	Yes	Yes	Yes	Anakapalle	c	Narapadu	2792
												Anakapalle	c	Dongalamarri Sitarampuram	2793
c	c	c	b	b	Yes	Yes	Yes	Yes	Yes	Yes	Yes	Anakapalle	c	Batajangalapalem	2794

**Census of India 2011- Village Directory
Amenities and Land use (As on 2009)**

Name of District : Visakhapatnam

Location Code No.: 544

Name of Mandal Parishad : Sabbavaram

Location Code No.: 0536

Sl. No.	Name of Village	Land Use										
		Area under different types of land use (in hectares rounded up to one decimal place)										
1	2	104	105	106	107	108	109	110	111	112	113	114
		Forests	Area under Non-agricultural Uses	Barren and Un-cultivable land	Permanent Pastures and Other Grazing Lands	Land Under Miscellaneous Tree Crops etc.	Culturable Waste Land	Fallow lands other than current fallows	Current Fallows	Net Area Sown	Total Irrigated Land Area	Total Un-irrigated Land Area
2774	Bangarampalem	35.6	1.2	0	0	17.2	5.9	13	24.8	79.3	58.1	59
2775	Sirasapalleadduru	204.4	112.6	2.5	5.7	0	75.8	12.2	5.7	127.1	74	71
2776	Rayapuram Agraharam	0	10.3	11.4	7.3	0	0	146.4	52.1	44.5	64	179
2777	Tekkalipalem	0	10	22.9	7.7	33.5	31.8	116.6	30.3	74.1	145	76
2778	Vangali	370.8	161.4	8.4	8.6	2.3	196.5	22	3.1	339.9	151	214.1
2779	Antakapalle	119	134.5	382.8	0	0	0	305.4	185.7	148.5	180.4	459.2
2780	Ayyannapalem	151	20.9	81.5	6.9	9.8	5	106	19.7	65.2	142	48.9
2781	Elluppi	194.3	25.2	38.4	9.4	32.3	56.4	66.9	53.4	249.7	125	245
2782	Boduvalasa	0	81.9	5.8	8.5	33.2	25.1	27.4	66.4	96.7	116	74.5
2783	Gullipalle	0	129	29.7	6.5	131.1	18.2	50.2	170.4	153	263	110.5
2784	Mogalipuram	0	8.8	8.9	7.3	39.7	2.1	16.2	235.5	137.6	190	199.3
2785	Sabbavaram Agraharam	0	13.5	10.2	4.9	8.5	1.2	38.7	50.6	12.6	35.6	66.2
2786	Sabbavaram	0	198.8	58.3	15.4	44.9	24.3	59.1	257.6	137.6	334	120.3
2787	Gotivada	0	31.7	9.4	6.5	0	40	49.1	30.2	99.2	123	55.4
2788	Gali Bhimavaram	0	43.6	46.3	5.7	34	8.9	69.6	76.1	93.9	47	192.6
2789	Lagisetipalem	19	22.4	94	4.9	46.5	9.3	76.6	41.7	71.6	36	154
2790	Aripaka	14.2	135.6	95.1	13.8	127.1	14.3	237.9	120.4	311.6	236	434
2791	Nallaregulapalem	408.9	45.2	59.9	8.9	45.1	0	175.7	67.6	60.7	52	252
2792	Narapadu	209.1	22.9	29.6	8.9	25.1	14.3	12.5	52.4	167.1	52	180
2793	Dongalamarri Sitampuram	0	26.8	13.2	5.3	12.2	56.4	33.2	10.1	98.7	1	141
2794	Batajangalapalem	137.2	9.4	2.1	2.2	0	0	148.9	119	93.1	114	247

**Census of India 2011- Village Directory
Amenities and Land use (As on 2009)**

Name of District : Visakhapatnam

Location Code No.: 544

Name of Mandal Parishad : Sabbavaram

Location Code No.: 0536

Land Use					Name of three most important commodities manufactured			Name of Village	Sl. No.
Area irrigated by source (in hectare).					First	Second	Third		
Canals (C)	Wells/Tube-wells(W/TW)	Tanks/Lakes(T/L)	Water Falls(WF)	Others(O)					
115	116	117	118	119	120	121	122	2	1
0	20	38.1	0	0				Bangarampalem	2774
0	23	51	0	0				Sirasapalleadduru	2775
0	16	48	0	0				Rayapuram Agraharam	2776
0	15	130	0	0				Tekkalipalem	2777
0	28	123	0	0				Vangali	2778
0	0	180.4	0	0				Antakapalle	2779
0	24	118	0	0				Ayyannapalem	2780
0	21	104	0	0				Elluppi	2781
0	16	100	0	0				Boduvalasa	2782
0	27	236	0	0				Gullipalle	2783
0	16	174	0	0				Mogalipuram	2784
0	8	27.6	0	0				Sabbavaram Agraharam	2785
0	132	202	0	0				Sabbavaram	2786
0	10	113	0	0				Gotivada	2787
0	6	41	0	0				Gali Bhimavaram	2788
0	1	35	0	0				Lagisetipalem	2789
0	118	118	0	0	Plywood Items			Aripaka	2790
0	5	47	0	0				Nallaregulapalem	2791
0	5	47	0	0				Narapadu	2792
0	0	1	0	0				Dongalamarri Sitarampuram	2793
0	4	110	0	0				Batajagalapalem	2794

**Census of India 2011- Village Directory
Amenities and Land use (As on 2009)**

Name of District : Visakhapatnam

Location Code No.: 544

Name of Mandal Parishad : Sabbavaram

Location Code No.: 0536

Sl. No.	Name of Village	Location code no.	Total area of the village (in hectares rounded up to one decimal place)	Total population (2011 census)	Number of households (2011 census)	Number of educational amenities available (If not available within the village, the distance range code viz; a for < 5 Kms, b for 5-10 Kms and c for 10+ kms of nearest place where facility is available is given).										
						Pre-Primary school (PP)	Primary school (P)	Middle school (M)	Secondary School (S)	Senior Secondary school (SS)	Degree college of arts science & commerce (ASC)	Engineering college(EC)	Medical college (MC)	Management institute (MI)	Polytechnic (Pt)	
1	2	3	4	5	6	7	8	9	10	11	12	13	14	15	16	
2795	Pydivada Agraharam	586051	179	1174	285	b	2	b	a	b	b	b	c	c	c	
2796	Pydivada	586052	394	983	245	b	1	a	b	b	b	b	c	c	c	
2797	Yerukunaidupalem	586053	342	1061	227	a	1	b	b	b	b	b	c	b	c	
2798	Asakapalle	586054	450	2506	653	a	3	1	a	a	a	b	c	b	c	
2799	Iruvada	586055	266	1580	363	a	1	a	a	a	a	b	c	b	c	
2800	Amrutapuram	586056	826	4722	1189	1	5	1	1	a	a	b	c	b	c	
2801	Chintagatla Agraharam	586057	153	371	90	a	1	a	b	a	a	b	c	b	c	
2802	Vippakaagraharam	586058	36	0	0											
2803	Gollalapalem	586059	1015	2082	518	b	5	a	b	b	b	b	c	b	c	
Total			15271	62713	15095	5	75	22	12	2	3	0	0	0	0	

**Census of India 2011- Village Directory
Amenities and Land use (As on 2009)**

Name of District : Visakhapatnam

Location Code No.: 544

Name of Mandal Parishad : Sabbavaram

Location Code No.: 0536

Number of educational amenities available (If not available within the village, the distance range code viz; a for <5 Kms, b for 5-10 Kms and c for 10+ kms of nearest place where facility is available is given).				Number of Medical Amenities available. (If not available within the village, the distance range code viz; a for < 5 Kms, b for 5-10 Kms and c for 10+ kms of nearest place where facility is available is given).											Name of Village	Sl. No.
Vocational training school /ITI	Non-formal training centre (NFTC)	Special school for disabled (SSD)	Others (specify)	Community health centre (CHC)	Primary health centre (PHC)	Primary health sub centre (PHS)	Maternity and child welfare centre (MCW)	T. B. clinic (TBC)	Hospital-allopathic (HA)	Hospital-alternative medicine (HO)	Dispensary (D)	Veterinary hospital (VH)	Mobile health clinic (MHC)	Family welfare centre (FWC)		
17	18	19	20	21	22	23	24	25	26	27	28	29	30	31	2	1
b	c	c		c	b	b	c	c	c	c	b	b	1	c	Pydivada Agraharam	2795
c	c	c		c	b	1	c	c	c	c	b	b	c	c	Pydivada	2796
c	c	c		c	b	a	c	c	c	c	a	b	1	c	Yerukunaidupalem	2797
c	c	c		c	a	1	c	c	c	c	a	a	c	c	Asakapalle	2798
c	c	c		c	a	a	c	c	c	c	a	a	1	c	Iruvada	2799
c	c	c		c	1	1	c	c	c	c	b	a	c	c	Amrutapuram	2800
c	c	c		c	a	1	c	c	c	c	a	a	c	c	Chintagatla Agraharam	2801
c	c	c		c	1	1	c	c	c	c	b	b	c	c	Vippakaagraharam	2802
c	c	c		c	1	1	c	c	c	c	b	b	c	c	Gollalapalem	2803
0	0	0	0	0	9	12	0	0	0	0	1	5	14	0		

**Census of India 2011- Village Directory
Amenities and Land use (As on 2009)**

Name of District : Visakhapatnam

Location Code No.: 544

Name of Mandal Parishad : Sabbavaram

Location Code No.: 0536

Sl. No.	Name of Village	Number of Non-Government Medical Amenities available.							Availability of drinking water - Yes / No							
		Charitable non Govt. hospital/Nursing home.	Medical practitioner with MBBS Degree	Medical practitioner with other degree	Medical practitioner with no degree	Traditional practitioner and faith healer	Medicine Shop	Others	Tap water (Treated/Untreated)	Well water (Covered / Uncovered well)	Hand Pump	Tube wells / Bore well	Spring	River / Canal	Tank / Pond / Lake	Others
1	2	32	33	34	35	36	37	38	39	40	41	42	43	44	45	46
2795	Pydivada Agraharam	0	0	0	0	0	0	0	Yes	No	Yes	Yes	No	No	No	No
2796	Pydivada	0	0	0	0	0	0	0	Yes	Yes	Yes	Yes	No	No	No	No
2797	Yerukunaidupalem	0	0	0	0	0	0	0	Yes	No	Yes	Yes	No	No	No	No
2798	Asakapalle	0	0	0	0	0	0	0	Yes	No	Yes	Yes	No	No	No	No
2799	Iruvada	0	0	0	0	0	0	0	Yes	No	Yes	Yes	No	No	No	No
2800	Amrutapuram	0	0	0	0	0	0	0	Yes	Yes	Yes	Yes	No	No	No	No
2801	Chintagatla Agraharam	0	0	0	0	0	0	0	Yes	Yes	Yes	Yes	No	No	No	No
2802	Vippakaagraharam															
2803	Gollalapalem	0	0	0	0	0	0	0	Yes	No	Yes	Yes	No	No	No	No
Total		0	4	2	3	3	9	0	27	10	27	27	0	0	0	0

**Census of India 2011- Village Directory
Amenities and Land use (As on 2009)**

Name of District : Visakhapatnam

Location Code No.: 544

Name of Mandal Parishad : Sabbavaram

Location Code No.: 0536

Availability of toilet & others Yes / No				Communication and transport facilities (If amenities available code -Yes is given except for Village Pin Code ,If not available within the village , the distance range code viz; a for < 5 Kms, b for 5-10 Kms and c for 10+ kms of nearest place where facility is available is given).									Name of Village	Sl. No.
Community toilet including bath.	Community toilet excluding bath.	Rural sanitary mart or sanitary hardware outlet available near the village.	Community bio- gas or recycle of waste for productive use.	Post office(PO)	Sub post office (SPO)	Post & Telegraph office (P&TO)	Village Pin Code	Telephones (Land lines)	Public call office (PCO)	Mobile phone coverage	Internet cafes/ Common service centre (CSC)			
47	48	49	50	51	52	53	54	55	56	57	58	2	1	
No	No	Yes	No	b	b	c	531035	Yes	Yes	Yes	b	Pydivada Agraharam	2795	
No	No	Yes	No	b	a	c	531035	Yes	Yes	Yes	b	Pydivada	2796	
No	No	Yes	No	a	b	c	531035	Yes	a	Yes	b	Yerukunaidupalem	2797	
No	No	Yes	No	a	Yes	c	531035	Yes	Yes	Yes	a	Asakapalle	2798	
No	No	Yes	No	a	a	c	531035	Yes	Yes	Yes	a	Iruvada	2799	
No	No	Yes	No	b	Yes	c	531035	Yes	Yes	Yes	a	Amrutapuram	2800	
No	No	Yes	No	a	Yes	c	531035	Yes	Yes	Yes	a	Chintagatla Agraharam	2801	
No	No	Yes	No	b	Yes	c	531035	Yes	Yes	Yes	b	Vippakaagraharam	2802	
No	No	Yes	No	b	Yes	c	531035	Yes	Yes	Yes	b	Gollalapalem	2803	
1	1	23	0	2	10	0		25	20	27	1			

**Census of India 2011- Village Directory
Amenities and Land use (As on 2009)**

Name of District : Visakhapatnam

Location Code No.: 544

Name of Mandal Parishad : Sabbavaram

Location Code No.: 0536

Sl. No.	Name of Village	Communication and transport facilities (If amenities available code -Yes is given except for Village Pin Code, If not available within the village, the distance range code viz; a for < 5 Kms, b for 5-10 Kms and c for 10+ kms of nearest place where facility is available is given).								
		Private courier facility	Bus service (Public & Private)	Railway stations	Auto/Modified Autos	Taxis and Vans	Tractors	Cycle-pulled rickshaws(Manual & Machine driven)	Carts driven by animals	Sea /River ferry service
1	2	59	60	61	62	63	64	65	66	67
2795	Pydivada Agraharam	c	Yes	c	Yes	b	Yes		Yes	c
2796	Pydivada	c	Yes	b	Yes	b	Yes		Yes	c
2797	Yerukunaidupalem	c	a	c	Yes	b	a		Yes	c
2798	Asakapalle	c	Yes	c	Yes	a	Yes		Yes	c
2799	Iruvada	c	a	c	Yes	a	Yes		Yes	c
2800	Amrutapuram	c	Yes	c	Yes	a	Yes		Yes	c
2801	Chintagatla Agraharam	c	Yes	c	Yes	a	Yes		Yes	c
2802	Vippakaagraharam									
2803	Gollalapalem	c	Yes	c	Yes	b	Yes		Yes	c
Total		0	20	0	27	1	23	6	27	0

**Census of India 2011- Village Directory
Amenities and Land use (As on 2009)**

Name of District : Visakhapatnam

Location Code No.: 544

Name of Mandal Parishad : Sabbavaram

Location Code No.: 0536

Village connected to highways,village roads, banks & credit societies (If amenities available code -Yes is given, If not available within the village , the distance range code viz; a for < 5 Kms, b for 5-10 Kms and c for 10+ kms of nearest place where facility is available is given).												Name of Village	Sl. No.
68	69	70	71	72	73	74	75	76	77	78	79		
c	b	b	Yes	Yes	Yes	c		Yes	b	b	b	Pydivada Agraharam	2795
c	b	b	Yes	Yes	Yes	b		Yes	b	b	b	Pydivada	2796
c	b	b	Yes	Yes	Yes	c		Yes	a	b	a	Yerukunaidupalem	2797
c	Yes	b	Yes	Yes	Yes	Yes		Yes	a	a	a	Asakapalle	2798
c	c	b	Yes	Yes	Yes	b		Yes	a	a	a	Iruvada	2799
c	c	b	Yes	Yes	Yes	Yes		Yes	a	a	b	Amrutapuram	2800
c	c	b	Yes	b	Yes	b		Yes	a	a	a	Chintagatla Agraharam	2801
c	c	b	Yes	Yes	Yes	c		Yes	b	b	b	Vippakaagraharam	2802
c	c	b	Yes	Yes	Yes	c		Yes	b	b	b	Gollalapalem	2803
0	5	8	27	25	27	7	0	27	2	1	1		

**Census of India 2011- Village Directory
Amenities and Land use (As on 2009)**

Name of District : Visakhapatnam

Location Code No.: 544

Name of Mandal Parishad : Sabbavaram

Location Code No.: 0536

Sl. No.	Name of Village	Availability of miscellaneous facilities (If amenities available code -Yes is given, If not available within the village, the distance range code viz; a for < 5 Kms, b for 5-10 Kms and c for 10+ kms of nearest place where facility is available is given).									
		Self-Help Group (SHG)	Public distribution system (PDS) shop	Mandis / Regular market	Weekly Haat	Agricultural marketing society	Integrated Child Development Scheme (Nutritional Centres)	Anganwadi Centre (Nutritional Centres)	Others (Nutritional Centres)	ASHA (Accredited Social Health Activist)	Community centre with/without TV
1	2	80	81	82	83	84	85	86	87	88	89
2795	Pydivada Agraharam	Yes	b	b	b	c	b	Yes	Yes	Yes	Yes
2796	Pydivada	Yes	Yes	b	b	c	b	Yes	Yes	Yes	Yes
2797	Yerukunaidupalem	Yes	a	b	b	c	a	Yes	Yes	Yes	Yes
2798	Asakapalle	Yes	Yes	a	a	c	a	Yes	Yes	Yes	Yes
2799	Iruvada	Yes	Yes	a	a	c	a	Yes	Yes	Yes	Yes
2800	Amrutapuram	Yes	Yes	a	a	c	b	Yes	Yes	Yes	Yes
2801	Chintagatla Agraharam	Yes	a	a	a	c	a	Yes	Yes	Yes	a
2802	Vippakaagraharam										
2803	Gollalapalem	Yes	Yes	b	b	c	b	Yes	Yes	Yes	Yes
Total		27	19	3	3	1	1	27	27	27	25

**Census of India 2011- Village Directory
Amenities and Land use (As on 2009)**

Name of District : Visakhapatnam

Location Code No.: 544

Name of Mandal Parishad : Sabbavaram

Location Code No.: 0536

Availability of miscellaneous facilities (If amenities available code -Yes is given, If not available within the village, the distance range code viz; a for < 5 Kms, b for 5-10 Kms and c for 10+ kms of nearest place where facility is available is given).								Availability of electricity (Yes/No)				Nearest Town		Name of Village	Sl. No.
Sports Field,	Sports Club / Recreation Centre	Cinema / Video Hall	Public Library	Public Reading Room	Newspaper Supply	Assembly Polling station	Birth & Death Registration Office	Power Supply for Domestic Use (ED)	Power Supply for Agricultural Use (EAG)	Power Supply for Commercial Use (EC)	Power Supply for All Uses (EA)	Name	Distance range code i.e. a for <5 Kms, b for 5-10 Kms and c for 10+ kms		
90	91	92	93	94	95	96	97	98	99	100	101	102	103	2	1
c	c	c	b	b	Yes	Yes	Yes	Yes	Yes	Yes	Yes	Anakapalle	c	Pydivada Agraharam	2795
c	c	c	b	b	Yes	Yes	Yes	Yes	Yes	Yes	Yes	Anakapalle	c	Pydivada	2796
c	c	c	b	b	Yes	Yes	Yes	Yes	Yes	Yes	Yes	Anakapalle	c	Yerukunaidupalem	2797
c	c	c	a	a	Yes	Yes	Yes	Yes	Yes	Yes	Yes	Anakapalle	c	Asakapalle	2798
c	c	c	a	a	Yes	Yes	Yes	Yes	Yes	Yes	Yes	Anakapalle	c	Iruvada	2799
c	c	c	a	a	Yes	Yes	Yes	Yes	Yes	Yes	Yes	Anakapalle	c	Amrutapuram	2800
c	c	b	a	a	Yes	a	Yes	Yes	Yes	Yes	Yes	Anakapalle	c	Chintagatla Agraharam	2801
												Anakapalle	c	Vippakaagraharam	2802
c	c	b	b	b	Yes	Yes	Yes	Yes	Yes	Yes	Yes	Anakapalle	c	Gollalapalem	2803
0	0	1	1	1	27	25	27	27	27	27	27		0		

**Census of India 2011- Village Directory
Amenities and Land use (As on 2009)**

Name of District : Visakhapatnam

Location Code No.: 544

Name of Mandal Parishad : Sabbavaram

Location Code No.: 0536

Sl. No.	Name of Village	Land Use										
		Area under different types of land use (in hectares rounded up to one decimal place)										
1	2	104	105	106	107	108	109	110	111	112	113	114
		Forests	Area under Non-agricultural Uses	Barren and Un-cultivable land	Permanent Pastures and Other Grazing Lands	Land Under Miscellaneous Tree Crops etc.	Culturable Waste Land	Fallow lands other than current fallows	Current Fallows	Net Area Sown	Total Irrigated Land Area	Total Un-irrigated Land Area
2795	Pydivada Agraharam	42.2	10	2.3	1.3	4.4	0	31.3	32.1	55.4	40	78.8
2796	Pydivada	67.6	43.8	32.8	6.5	23.1	15.3	70	48.3	86.6	101	103.9
2797	Yerukunaidupalem	0	63.3	32.7	7.7	26.3	10.1	71.6	46.9	83.4	36	165.9
2798	Asakapalle	0	129.1	36.9	7.3	24.4	10.1	37.5	128.3	76.5	107	135.3
2799	Iruvada	0	58.2	11.2	6.1	14.4	40.2	33.7	52.4	49.8	91	44.9
2800	Amrutapuram	0	83.9	47.4	8.5	48.2	3.6	238.2	265.5	130.7	333	301.4
2801	Chintagatla Agraharam	0	68.8	6.1	4.9	8.5	2	19.4	11	32.4	21	41.8
2802	Vippakaagraharam	0	4.7	0	0	0	0	7.4	7.7	16.2	6	25.3
2803	Gollalapalem	407.3	223.9	11.4	12.4	0	147.3	6.1	31.8	174.8	149	63.7
Total		2380.6	1931.4	1191.2	199.1	791.8	814.1	2299	2296.8	3367.5	3423.1	4540

**Census of India 2011- Village Directory
Amenities and Land use (As on 2009)**

Name of District : Visakhapatnam

Location Code No.: 544

Name of Mandal Parishad : Sabbavaram

Location Code No.: 0536

Land Use					Name of three most important commodities manufactured			Name of Village	Sl. No.
Area irrigated by source (in hectare).					First	Second	Third		
Canals (C)	Wells/Tube-wells(W/TW)	Tanks/Lakes(T/L)	Water Falls(WF)	Others(O)					
115	116	117	118	119	120	121	122	2	1
0	7	33	0	0				Pydivada Agraharam	2795
0	16	85	0	0				Pydivada	2796
0	7	29	0	0				Yerukunaidupalem	2797
0	22	85	0	0	Plywood Items			Asakapalle	2798
0	6	85	0	0				Iruvada	2799
0	60	273	0	0				Amrutapuram	2800
0	6	15	0	0				Chintagatla Agraharam	2801
0	0	6	0	0				Vippakaagraharam	2802
0	29	120	0	0				Gollalapalem	2803
0	648	2775.1	0	0					

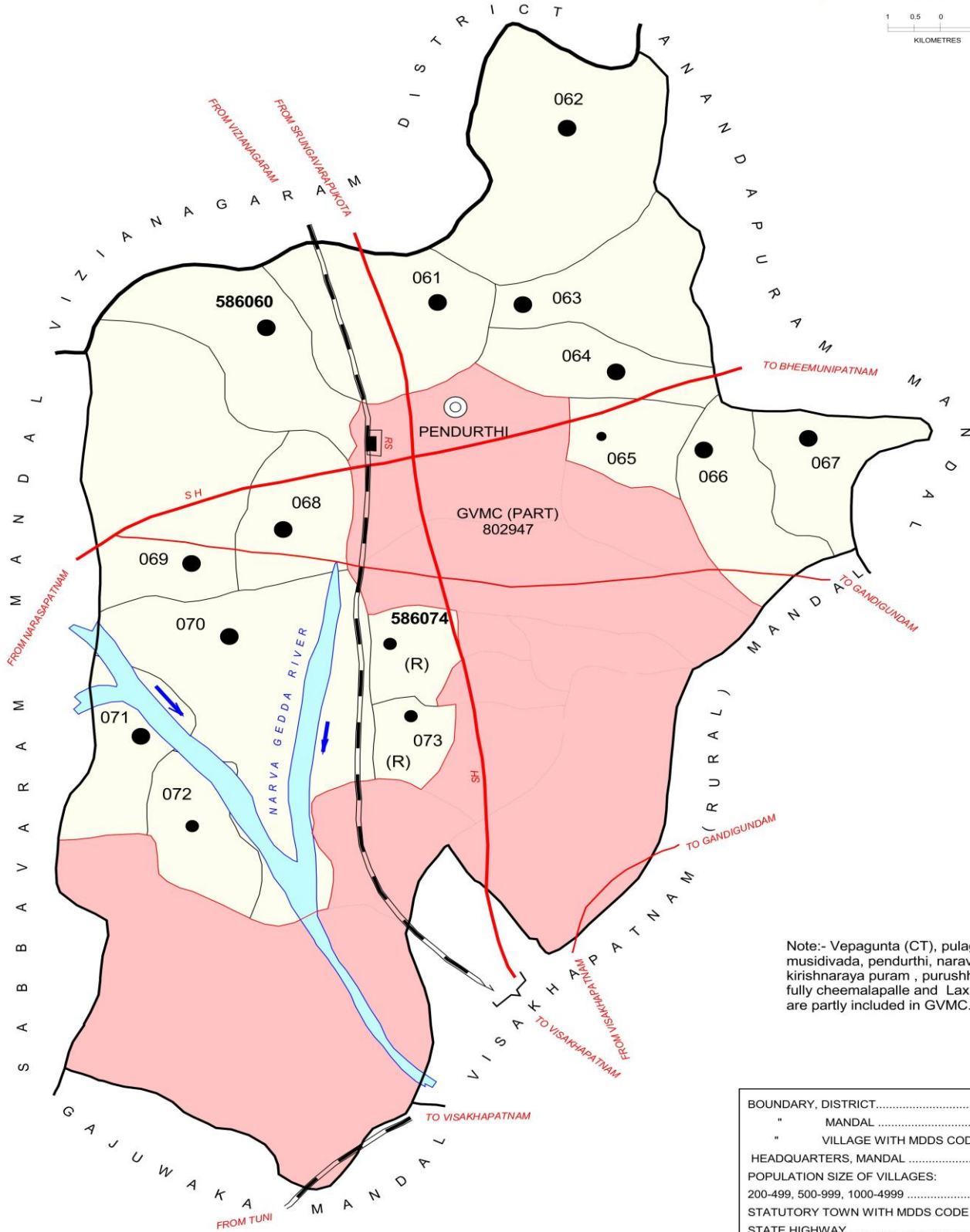
AREA : 118.85 Sq.Kms.
 POPULATION : 1,46,650
 No. OF TOWNS : Nil
 No. OF VILLAGES : 15
 DISTANCE FROM Dist. H.Qtrs.
 TO MANDAL :H.Qtrs 28 Kms.

INDIA

ANDHRA PRADESH

PENDURTHI MANDAL

VISAKHAPATNAM DISTRICT



Note:- Vepagunta (CT), pulagalipalem, chinna musidivada, pendurthi, narava, porlupalem, kirishnaraya puram , purushham villages are fully cheemalapalle and Laxmipuram villages are partly included in GVMC.

BOUNDARY, DISTRICT.....	
" MANDAL	
" VILLAGE WITH MDDS CODE	
HEADQUARTERS, MANDAL	
POPULATION SIZE OF VILLAGES:	
200-499, 500-999, 1000-4999	
STATUTORY TOWN WITH MDDS CODE	
STATE HIGHWAY	
IMPORTANT METALLED ROADS	
RAILWAYLINE WITH STATION, BROAD GAUGE..	
RIVER/STREAM	

**ALPHABETICAL LIST OF VILLAGES (MANDAL PARISHAD WISE)
VISAKHAPATNAM DISTRICT**

Sl. No.	Name of Village	2011 Census Location Code No.	2001 Census Location Code No.
1	2	3	4
Name of Mandal Parishad : Pendurthi			
Name of Mandal : Pendurthi (0022)			
1	Cheemalapalle (R)	2854404862586073	2813002201707700
2	Chintagatla	2854404862586071	2813002201707300
3	Gorapalle	2854404862586060	2813002201705900
4	Gurrampalem	2854404862586063	2813002201706200
5	Jerripothulapalem	2854404862586072	2813002201707400
6	Juthada	2854404862586065	2813002201706400
7	Lakshmi Puram (R)	2854404862586074	2813002201707800
8	Mudapaka	2854404862586062	2813002201706100
9	Peddagadi	2854404862586070	2813002201707200
10	Pinagadi	2854404862586069	2813002201707100
11	Rajayyapeta	2854404862586064	2813002201706300
12	Rampuram	2854404862586068	2813002201707000
13	Saripalle	2854404862586061	2813002201706000
14	Sowbhagya Rayapuram	2854404862586067	2813002201706600
15	Valimeraka	2854404862586066	2813002201706500

**Census of India 2011- Village Directory
Amenities and Land use (As on 2009)**

Name of District : Visakhapatnam

Location Code No.: 544

Name of Mandal Parishad : Pendurthi

Location Code No.: 0537

Sl. No.	Name of Village	Location code no.	Total area of the village (in hectares rounded up to one decimal place)	Total population (2011 census)	Number of households (2011 census)	Number of educational amenities available (If not available within the village, the distance range code viz; a for < 5 Kms, b for 5-10 Kms and c for 10+ kms of nearest place where facility is available is given).									
						Pre-Primary school (PP)	Primary school (P)	Middle school (M)	Secondary School (S)	Senior Secondary school (SS)	Degree college of arts science & commerce (ASC)	Engineering college(EC)	Medical college (MC)	Management institute (MI)	Polytechnic (Pt)
1	2	3	4	5	6	7	8	9	10	11	12	13	14	15	16
2804	Gorapalle	586060	494	3716	988	a	6	1	2	b	b	b	c	c	c
2805	Saripalle	586061	525	4404	1107	1	5	2	1	a	a	c	c	c	c
2806	Mudapaka	586062	816	1402	341	a	3	1	a	b	b	c	c	c	c
2807	Gurrapalem	586063	535	3727	947	1	4	1	2	b	b	b	c	c	c
2808	Rajayyapeta	586064	223	1774	437	b	3	a	a	b	b	b	c	c	c
2809	Juthada	586065	116	465	128	b	1	1	1	b	b	c	c	c	c
2810	Valimeraka	586066	401	1710	423	b	2	a	a	b	b	c	c	c	c
2811	Sowbhagya Rayapuram	586067	346	3025	663	b	4	a	a	b	b	c	c	c	c
2812	Rampuram	586068	307	3536	920	a	4	2	2	a	a	b	c	c	c
2813	Pinagadi	586069	667	2390	605	b	3	1	a	b	b	1	c	c	c
2814	Peddagadi	586070	900	2279	585	a	3	2	a	a	a	c	c	c	c
2815	Chintagatla	586071	228	1602	413	c	4	a	a	a	c	a	c	c	c
2816	Jerripothulapalem	586072	306	957	255	c	1	a	b	c	c	a	c	c	c
2817	Cheemalapalle (R)	586073	292	746	187	1	3	2	1	c	c	a	c	c	c
2818	Lakshmi Puram (R)	586074	223	647	175	1	3	a	a	b	b	a	c	c	c
Total			6379	32380	8174	4	49	13	9	0	0	1	0	0	0

**Census of India 2011- Village Directory
Amenities and Land use (As on 2009)**

Name of District : Visakhapatnam

Location Code No.: 544

Name of Mandal Parishad : Pendurthi

Location Code No.: 0537

Number of educational amenities available (If not available within the village, the distance range code viz; a for <5 Kms, b for 5-10 Kms and c for 10+ kms of nearest place where facility is available is given).				Number of Medical Amenities available. (If not available within the village, the distance range code viz; a for < 5 Kms, b for 5-10 Kms and c for 10+ kms of nearest place where facility is available is given).										Name of Village	Sl. No.	
Vocational training school /ITI	Non-formal training centre (NFTC)	Special school for disabled (SSD)	Others (specify)	Community health centre (CHC)	Primary health centre (PHC)	Primary health sub centre (PHS)	Maternity and child welfare centre (MCW)	T. B. clinic (TBC)	Hospital-allopathic (HA)	Hospital-alternative medicine (HO)	Dispensary (D)	Veterinary hospital (VH)	Mobile health clinic (MHC)			Family welfare centre (FWC)
17	18	19	20	21	22	23	24	25	26	27	28	29	30	31	2	1
c	c	c		c	1	1	c	c	c	c	c	b	c	c	Gorapalle	2804
c	c	c		c	a	1	c	c	c	c	c	a	c	c	Saripalle	2805
c	c	c		c	b	b	c	c	c	c	c	b	1	c	Mudapaka	2806
c	c	c		c	1	1	c	c	c	c	c	b	b	c	Gurrampalem	2807
c	c	c		c	b	a	c	c	c	c	c	b	1	c	Rajayyapeta	2808
b	c	c		c	1	1	c	c	c	c	c	b	b	c	Juthada	2809
b	c	c		c	b	a	c	c	c	c	c	b	1	c	Valimeraka	2810
c	c	c		c	a	a	c	c	c	c	c	a	1	c	Sowbhagya Rayapuram	2811
c	c	c		c	1	1	c	c	c	c	c	a	a	c	Rampuram	2812
c	c	c		c	a	a	c	c	c	c	c	a	1	c	Pinagadi	2813
c	c	c		c	a	1	c	c	c	c	c	a	a	c	Peddagadi	2814
c	c	c		c	c	c	c	c	c	c	c	c	1	c	Chintagatla	2815
c	c	c		c	c	c	c	c	c	c	c	c	1	c	Jerripothulapalem	2816
c	c	c		c	c	c	c	c	c	c	c	c	1	c	Cheemalapalle (R)	2817
c	c	c		c	b	b	c	c	c	c	c	b	1	c	Lakshmi Puram (R)	2818
0	0	0	0	0	4	6	0	0	0	0	0	0	9	0		

**Census of India 2011- Village Directory
Amenities and Land use (As on 2009)**

Name of District : Visakhapatnam

Location Code No.: 544

Name of Mandal Parishad : Pendurthi

Location Code No.: 0537

Sl. No.	Name of Village	Number of Non-Government Medical Amenities available.							Availability of drinking water - Yes / No								
		Charitable non Govt. hospital/Nursing home.	Medical practitioner with MBBS Degree	Medical practitioner with other degree	Medical practitioner with no degree	Traditional practitioner and faith healer	Medicine Shop	Others	Tap water (Treated/Untreated)	Well water (Covered / Uncovered well)	Hand Pump	Tube wells / Bore well	Spring	River / Canal	Tank / Pond / Lake	Others	
1	2	32	33	34	35	36	37	38	39	40	41	42	43	44	45	46	
2804	Gorapalle	0	0	0	0	0	0	0	Yes	Yes	Yes	Yes	No	No	Yes	No	
2805	Saripalle	0	0	0	0	0	0	0	Yes	Yes	Yes	No	No	No	Yes	No	
2806	Mudapaka	0	0	0	0	0	0	0	Yes	Yes	Yes	Yes	No	No	Yes	No	
2807	Gurrampalem	0	0	0	0	0	0	0	Yes	Yes	Yes	Yes	No	No	Yes	No	
2808	Rajayyapeta	0	0	0	0	0	0	0	Yes	Yes	Yes	Yes	No	No	Yes	No	
2809	Juthada	0	0	0	0	0	0	0	Yes	No	Yes	No	No	No	No	No	
2810	Valimeraka	0	0	0	0	0	0	0	Yes	No	Yes	No	No	No	No	No	
2811	Sowbhagya Rayapuram	0	0	0	0	0	0	0	Yes	No	Yes	Yes	No	No	No	No	
2812	Rampuram	0	0	0	0	0	0	0	Yes	Yes	Yes	Yes	No	No	Yes	No	
2813	Pinagadi	0	0	0	0	0	0	0	Yes	Yes	Yes	Yes	No	No	Yes	No	
2814	Peddagadi	0	0	0	0	0	0	0	Yes	No	Yes	No	No	No	No	No	
2815	Chintagatla	0	0	0	0	0	0	0	Yes	Yes	Yes	Yes	No	No	Yes	No	
2816	Jerripothulapalem	0	0	0	0	0	0	0	Yes	Yes	Yes	Yes	No	No	Yes	No	
2817	Cheemalapalle (R)	0	0	0	0	0	0	0	Yes	Yes	Yes	Yes	No	No	Yes	No	
2818	Lakshmi Puram (R)	0	0	0	0	0	0	0	Yes	Yes	Yes	Yes	No	No	Yes	No	
Total		0	0	0	0	0	0	0	15	11	15	11	0	0	11	0	

**Census of India 2011- Village Directory
Amenities and Land use (As on 2009)**

Name of District : Visakhapatnam

Location Code No.: 544

Name of Mandal Parishad : Pendurthi

Location Code No.: 0537

Availability of toilet & others Yes / No				Communication and transport facilities (If amenities available code -Yes is given except for Village Pin Code ,If not available within the village , the distance range code viz; a for < 5 Kms, b for 5-10 Kms and c for 10+ kms of nearest place where facility is available is given).									Name of Village	Sl. No.
Community toilet including bath.	Community toilet excluding bath.	Rural sanitary mart or sanitary hardware outlet available near the village.	Community bio- gas or recycle of waste for productive use.	Post office(PO)	Sub post office (SPO)	Post & Telegraph office (P&TO)	Village Pin Code	Telephones (Land lines)	Public call office (PCO)	Mobile phone coverage	Internet cafes/ Common service centre (CSC)			
47	48	49	50	51	52	53	54	55	56	57	58	2	1	
No	No	No	No	b	a	b	531173	Yes	Yes	Yes	b	Gorapalle	2804	
No	No	No	No	a	Yes	a	531173	Yes	Yes	Yes	a	Saripalle	2805	
No	No	No	No	b	b	b	531173	Yes	Yes	Yes	b	Mudapaka	2806	
No	No	No	No	b	Yes	a	531173	Yes	Yes	Yes	b	Gurrampalem	2807	
No	No	No	No	b	a	a	531173	Yes	Yes	Yes	a	Rajayyapeta	2808	
No	No	No	No	b	b	b	531173	b	b	Yes	b	Juthada	2809	
No	No	No	No	b	b	b	531173	b	b	Yes	b	Valimeraka	2810	
No	No	No	No	b	a	a	531173	Yes	a	Yes	a	Sowbhagya Rayapuram	2811	
No	No	No	No	a	Yes	a	531173	Yes	a	Yes	a	Rampuram	2812	
No	No	No	No	b	a	a	531173	Yes	Yes	Yes	a	Pinagadi	2813	
No	No	No	No	a	Yes	a	531173	a	a	Yes	a	Peddagadi	2814	
No	No	No	No	c	a	c	531035	Yes	c	Yes	c	Chintagatla	2815	
No	No	No	No	c	a	b	530027	Yes	Yes	Yes	c	Jerripothulapalem	2816	
No	No	No	No	b	b	b	530027	Yes	Yes	Yes	b	Cheemalapalle (R)	2817	
No	No	No	No	b	b	b	530027	Yes	Yes	Yes	b	Lakshmi Puram (R)	2818	
0	0	0	0	0	4	0		12	9	15	0			

**Census of India 2011- Village Directory
Amenities and Land use (As on 2009)**

Name of District : Visakhapatnam

Location Code No.: 544

Name of Mandal Parishad : Pendurthi

Location Code No.: 0537

Sl. No.	Name of Village	Communication and transport facilities (If amenities available code -Yes is given except for Village Pin Code, If not available within the village, the distance range code viz; a for < 5 Kms, b for 5-10 Kms and c for 10+ kms of nearest place where facility is available is given).									
		Private courier facility	Bus service (Public & Private)	Railway stations	Auto/Modified Autos	Taxis and Vans	Tractors	Cycle-pulled rickshaws(Manual & Machine driven)	Carts driven by animals	Sea /River ferry service	
1	2	59	60	61	62	63	64	65	66	67	
2804	Gorapalle	b	Yes	b	Yes	Yes	b		Yes	c	
2805	Saripalle	a	Yes	b	Yes	a	b		Yes	c	
2806	Mudapaka	Yes	Yes	b	Yes	b	b		Yes	c	
2807	Gurrampalem	b	Yes	c	a	b	b		Yes	c	
2808	Rajayyapeta	a	a	a	a	a	a		Yes	c	
2809	Juthada	b	b	b	Yes	b	b		Yes	c	
2810	Valimeraka	b	b	b	Yes	b	b		Yes	c	
2811	Sowbhagya Rayapuram	a	a	b	Yes	a	a		Yes	c	
2812	Rampuram	a	Yes	a	a	Yes	Yes		Yes	c	
2813	Pinagadi	c	Yes	a	Yes	Yes	c		Yes	c	
2814	Peddagadi	a	a	a	a	Yes	Yes	Yes	Yes	c	
2815	Chintagatla	c	Yes	c	Yes	c	Yes		Yes	c	
2816	Jerripothulapalem	c	Yes	c	Yes	Yes	c		Yes	c	
2817	Cheemalapalle (R)	b	Yes	b	Yes	Yes	Yes		Yes	c	
2818	Lakshmi Puram (R)	b	Yes	a	Yes	Yes	Yes		Yes	c	
Total		1	10	0	11	7	5	1	15	0	

**Census of India 2011- Village Directory
Amenities and Land use (As on 2009)**

Name of District : Visakhapatnam

Location Code No.: 544

Name of Mandal Parishad : Pendurthi

Location Code No.: 0537

Village connected to highways,village roads, banks & credit societies (If amenities available code -Yes is given, If not available within the village , the distance range code viz; a for < 5 Kms, b for 5-10 Kms and c for 10+ kms of nearest place where facility is available is given).												Name of Village	Sl. No.
Connected to national highway(NH)	Connected to state highway(SH)	Connected to major district road (MDR)	Connected to others district road	Pucca roads	Kutchcha roads	Water bounded macadam(WBM) roads	Navigable waterway (river/canal)(NW)	Footpaths (FP)	Commercial & Co-operative Banks	ATM	Agricultural Credit Societies		
68	69	70	71	72	73	74	75	76	77	78	79	2	1
c	b	b	Yes	Yes	Yes	Yes		Yes	b	b	b	Gorapalle	2804
c	Yes	b	Yes	Yes	Yes	Yes		Yes	Yes	a	a	Saripalle	2805
c	b	b	Yes	Yes	Yes	Yes		Yes	b	b	b	Mudapaka	2806
c	b	b	Yes	Yes	Yes	Yes		Yes	b	b	b	Gurrampalem	2807
c	Yes	b	Yes	Yes	Yes	Yes		Yes	b	b	b	Rajayyapeta	2808
c	Yes	b	Yes	b	Yes	Yes		Yes	b	b	b	Juthada	2809
c	b	b	Yes	Yes	Yes	Yes		Yes	b	b	b	Valimeraka	2810
c	b	b	Yes	Yes	Yes	Yes		Yes	a	a	b	Sowbhagya Rayapuram	2811
c	b	b	Yes	Yes	Yes	Yes		Yes	Yes	a	a	Rampuram	2812
c	Yes	b	Yes	Yes	Yes	Yes		Yes	b	a	c	Pinagadi	2813
c	b	a	Yes	Yes	Yes	Yes		Yes	b	a	c	Peddagadi	2814
c	b	b	Yes	Yes	Yes	Yes		Yes	Yes	a	c	Chintagatla	2815
c	a	b	Yes	Yes	Yes	Yes		Yes	c	c	c	Jerripothulapalem	2816
c	Yes	b	Yes	Yes	Yes	b		Yes	c	b	Yes	Cheemalapalle (R)	2817
c	Yes	b	Yes	Yes	Yes	b		Yes	b	b	b	Lakshmi Puram (R)	2818
0	6	0	15	14	15	13	0	15	3	0	1		

**Census of India 2011- Village Directory
Amenities and Land use (As on 2009)**

Name of District : Visakhapatnam

Location Code No.: 544

Name of Mandal Parishad : Pendurthi

Location Code No.: 0537

Sl. No.	Name of Village	Availability of miscellaneous facilities (If amenities available code -Yes is given, If not available within the village, the distance range code viz; a for < 5 Kms, b for 5-10 Kms and c for 10+ kms of nearest place where facility is available is given).									
		Self-Help Group (SHG)	Public distribution system (PDS) shop	Mandis / Regular market	Weekly Haat	Agricultural marketing society	Integrated Child Development Scheme (Nutritional Centres)	Anganwadi Centre (Nutritional Centres)	Others (Nutritional Centres)	ASHA (Accredited Social Health Activist)	Community centre with/without TV
1	2	80	81	82	83	84	85	86	87	88	89
2804	Gorapalle	Yes	Yes	a	a	b	b	Yes	Yes	Yes	b
2805	Saripalle	Yes	a	a	a	a	a	Yes	Yes	Yes	Yes
2806	Mudapaka	Yes	Yes	b	b	b	b	Yes	Yes	Yes	Yes
2807	Gurrampalem	Yes	a	a	b	b	b	Yes	Yes	Yes	b
2808	Rajayyapeta	Yes	Yes	b	b	b	b	Yes	Yes	Yes	b
2809	Juthada	Yes	Yes	b	a	b	b	Yes	Yes	Yes	Yes
2810	Valimeraka	Yes	Yes	b	b	b	b	Yes	Yes	Yes	Yes
2811	Sowbhagya Rayapuram	Yes	Yes	a	a	a	b	Yes	Yes	Yes	a
2812	Rampuram	Yes	a	a	a	a	a	Yes	Yes	Yes	Yes
2813	Pinagadi	Yes	Yes	a	a	a	b	Yes	Yes	Yes	Yes
2814	Peddagadi	Yes	Yes	a	a	a	a	Yes	Yes	a	a
2815	Chintagatla	Yes	Yes	c	c	c	c	Yes	Yes	Yes	c
2816	Jerripothulapalem	Yes	Yes	c	c	c	c	Yes	Yes	Yes	c
2817	Cheemalapalle (R)	Yes	c	c	c	c	c	Yes	Yes	Yes	c
2818	Lakshmi Puram (R)	Yes	c	c	c	c	c	Yes	Yes	c	c
Total		15	10	0	0	0	0	15	15	13	6

**Census of India 2011- Village Directory
Amenities and Land use (As on 2009)**

Name of District : Visakhapatnam

Location Code No.: 544

Name of Mandal Parishad : Pendurthi

Location Code No.: 0537

Availability of miscellaneous facilities (If amenities available code -Yes is given, If not available within the village, the distance range code viz; a for < 5 Kms, b for 5-10 Kms and c for 10+ kms of nearest place where facility is available is given).								Availability of electricity (Yes/No)				Nearest Town		Name of Village	Sl. No.
Sports Field,	Sports Club / Recreation Centre	Cinema / Video Hall	Public Library	Public Reading Room	Newspaper Supply	Assembly Polling station	Birth & Death Registration Office	Power Supply for Domestic Use (ED)	Power Supply for Agricultural Use (EAG)	Power Supply for Commercial Use (EC)	Power Supply for All Uses (EA)	Name	Distance range code i.e. a for <5 Kms, b for 5-10 Kms and c for 10+ kms		
90	91	92	93	94	95	96	97	98	99	100	101	102	103	2	1
c	c	b	b	c	Yes	Yes	Yes	Yes	Yes	Yes	Yes	Visakhapatnam	c	Gorapalle	2804
c	c	a	a	a	Yes	Yes	Yes	Yes	Yes	Yes	Yes	Visakhapatnam		Saripalle	2805
c	c	b	b	b	Yes	Yes	Yes	Yes	Yes	Yes	Yes	Visakhapatnam	c	Mudapaka	2806
b	c	c	c	c	Yes	Yes	Yes	Yes	Yes	Yes	Yes	Visakhapatnam	c	Gurrampalem	2807
c	c	b	b	b	Yes	Yes	Yes	Yes	Yes	Yes	Yes	Visakhapatnam	c	Rajayyapeta	2808
c	c	c	b	b	Yes	Yes	Yes	Yes	Yes	Yes	Yes	Visakhapatnam	c	Juthada	2809
c	c	b	b	b	Yes	Yes	Yes	Yes	Yes	Yes	Yes	Visakhapatnam	c	Valimeraka	2810
c	c	c	c	c	Yes	Yes	Yes	Yes	Yes	Yes	Yes	Visakhapatnam	c	Sowbhagya Ravanuram	2811
a	c	a	a	a	Yes	Yes	Yes	Yes	Yes	Yes	Yes	Visakhapatnam	c	Rampuram	2812
c	c	c	a	a	Yes	Yes	Yes	Yes	Yes	Yes	Yes	Visakhapatnam	c	Pinagadi	2813
c	c	b	a	c	Yes	Yes	Yes	Yes	Yes	Yes	Yes	Visakhapatnam	c	Peddagadi	2814
c	c	c	c	c	Yes	Yes	Yes	Yes	Yes	Yes	Yes	Visakhapatnam	c	Chintagatla	2815
c	c	c	c	c	Yes	Yes	Yes	Yes	Yes	Yes	Yes	Visakhapatnam	c	Jerripothulapalem	2816
c	c	c	c	c	Yes	c	c	Yes	Yes	Yes	Yes			Cheemalapalle (R)	2817
c	c	c	c	c	Yes	c	c	Yes	Yes	Yes	Yes			Lakshmi Puram (R)	2818
0	0	0	0	0	15	13	13	15	15	15	15		0		

**Census of India 2011- Village Directory
Amenities and Land use (As on 2009)**

Name of District : Visakhapatnam

Location Code No.: 544

Name of Mandal Parishad : Pendurthi

Location Code No.: 0537

Sl. No.	Name of Village	Land Use										
		Area under different types of land use (in hectares rounded up to one decimal place)										
1	2	104	105	106	107	108	109	110	111	112	113	114
		Forests	Area under Non-agricultural Uses	Barren and Un-cultivable land	Permanent Pastures and Other Grazing Lands	Land Under Miscellaneous Tree Crops etc.	Culturable Waste Land	Fallow lands other than current fallows	Current Fallows	Net Area Sown	Total Irrigated Land Area	Total Un-irrigated Land Area
2804	Gorapalle	0	119	9	0	26	0	0	120	220	180	160
2805	Saripalle	0	114	47	0	21	0	0	152	191	142	201
2806	Mudapaka	0	95	232	0	218	25	0	61	185	160	86
2807	Gurrapalem	0	181	94	0	84	12	0	64	100	62	102
2808	Rajayyapeta	0	67	13	0	59	0	0	49	35	10	74
2809	Juthada	0	58	12	0	0	0	4	7	35	6	40
2810	Valimeraka	139	20	60	0	50	10	43	5	74	40	82
2811	Sowbhagya Rayapuram	0	37	113	0	61	0	0	36	99	14	121
2812	Rampuram	0	50	12	0	44	1	0	92	108	86	114
2813	Pinagadi	0	121	15	0	144	30	16	222	119	87	270
2814	Peddagadi	0	760	35	0	44	10	16	0	35	28	23
2815	Chintagatla	0	53	24	0	30	29	6	36	50	4	88
2816	Jerripothulapalem	0	88	123	0	9	0	22	5	59	28	58
2817	Cheemalapalle (R)	0	261	0	0	0	4	0	0	27	16	11
2818	Lakshmi Puram (R)	0	128	0	0	0	12	0	0	83	0	83
Total		139	2152	789	0	790	133	107	849	1420	863	1513

**Census of India 2011- Village Directory
Amenities and Land use (As on 2009)**

Name of District : Visakhapatnam

Location Code No.: 544

Name of Mandal Parishad : Pendurthi

Location Code No.: 0537

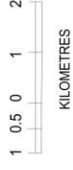
Land Use					Name of three most important commodities manufactured			Name of Village	Sl. No.					
Area irrigated by source (in hectare).					First	Second	Third							
Canals (C)	Wells/Tube-wells(W/TW)	Tanks/Lakes(T/L)	Water Falls(WF)	Others(O)	115	116	117	118	119	120	121	122	2	1
0	30	150	0	0									Gorapalle	2804
0	11	131	0	0									Saripalle	2805
0	20	140	0	0									Mudapaka	2806
0	10	52	0	0									Gurrampalem	2807
0	3	7	0	0									Rajayyapeta	2808
0	6	0	0	0									Juthada	2809
0	30	10	0	0									Valimeraka	2810
0	0	14	0	0									Sowbhagya Rayapuram	2811
0	4	82	0	0									Rampuram	2812
0	5	82	0	0									Pinagadi	2813
0	4	24	0	0									Peddagadi	2814
0	4	0	0	0									Chintagatla	2815
0	7	21	0	0									Jerripothulapalem	2816
0	0	16	0	0									Cheemalapalle (R)	2817
0	0	0	0	0									Lakshmi Puram (R)	2818
0	134	729	0	0										

INDIA

ANDHRA PRADESH

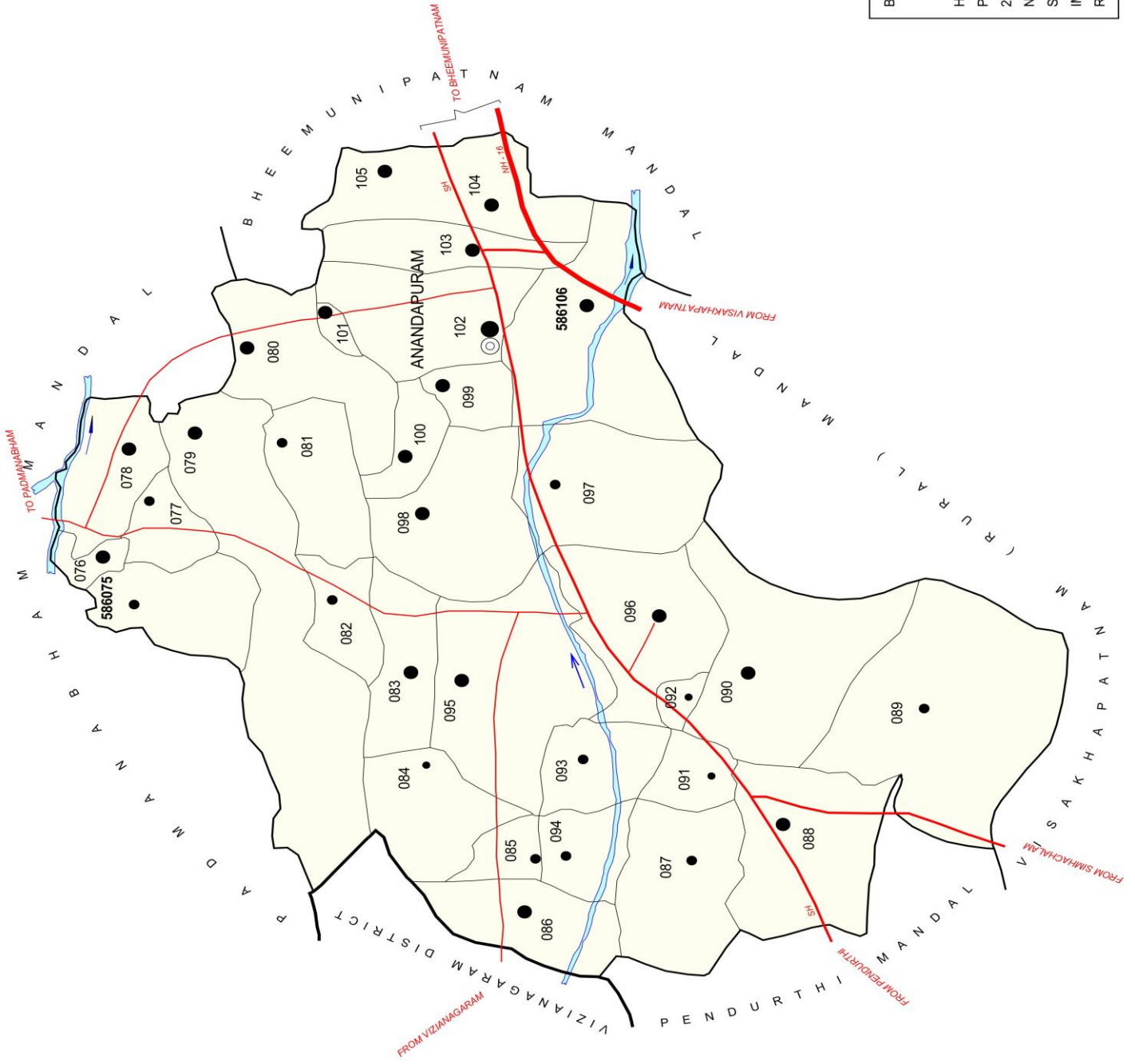
ANANDAPURAM MANDAL

VISAKHAPATNAM DISTRICT



AREA : 177.08 Sq.Kms.
 POPULATION : 60,789
 No. OF TOWNS : NIL
 No. OF VILLAGES : 32
 DISTANCE FROM Dist. H.Qtrs.
 TO MANDAL H.Qtrs. : 25 Kms.

BOUNDARY, DISTRICT.....
 " MANDAL.....
 " VILLAGE WITH MDDS CODE..... 586106
 HEADQUARTERS, MANDAL.....
 POPULATION SIZE OF VILLAGES:
 200-499, 500-999, 1000-4999, 5000 AND ABOVE..
 NATIONAL HIGHWAY..... NH-16
 STATE HIGHWAY..... SH
 IMPORTANT METALLED ROADS.....
 RIVER/STREAM.....



**ALPHABETICAL LIST OF VILLAGES (MANDAL PARISHAD WISE)
VISAKHAPATNAM DISTRICT**

Sl. No.	Name of Village	2011 Census Location Code No.	2001 Census Location Code No.
1	2	3	4
Name of Mandal Parishad : Anandapuram			
Name of Mandal : Anandapuram (0023)			
1	Anandapuram	2854404863586102	2813002301710800
2	Bakurupalem	2854404863586082	2813002301708800
3	Bheemannadorapalem	2854404863586086	2813002301709200
4	Boni	2854404863586078	2813002301708400
5	Chandaka	2854404863586101	2813002301710700
6	Dabbanda	2854404863586089	2813002301709500
7	Gambheeram	2854404863586106	2813002301711200
8	Gandigundam	2854404863586088	2813002301709400
9	Gangasani Agraharam	2854404863586091	2813002301709700
10	Gidijala	2854404863586095	2813002301710100
11	Gorinta	2854404863586094	2813002301710000
12	Gottipalle	2854404863586080	2813002301708600
13	Gudilova	2854404863586097	2813002301710300
14	Jagannadhapuram	2854404863586081	2813002301708700
15	Kanamam	2854404863586093	2813002301709900
16	Kolavanipalem	2854404863586085	2813002301709100
17	Kusuluvada	2854404863586079	2813002301708500
18	Mamidilova	2854404863586090	2813002301709600
19	Mukundapuram	2854404863586077	2813002301708300
20	Mutcherla	2854404863586083	2813002301708900
21	Narayana Gajapathirajapuram	2854404863586092	2813002301709800
22	Palavalasa	2854404863586099	2813002301710500
23	Pandalapaka	2854404863586100	2813002301710600
24	Peddipalem	2854404863586104	2813002301711000
25	Pekeru	2854404863586075	2813002301708100
26	Ramavaram	2854404863586087	2813002301709300
27	Sirlapalem	2854404863586076	2813002301708200
28	Sontyam	2854404863586096	2813002301710200
29	Tangudubilli	2854404863586084	2813002301709000
30	Tarluvada	2854404863586098	2813002301710400
31	Vellanki	2854404863586105	2813002301711100
32	Vemulavalasa	2854404863586103	2813002301710900

**Census of India 2011- Village Directory
Amenities and Land use (As on 2009)**

Name of District : Visakhapatnam

Location Code No.: 544

Name of Mandal Parishad : Anandapuram

Location Code No.: 0538

Sl. No.	Name of Village	Location code no.	Total area of the village (in hectares rounded up to one decimal place)	Total population (2011 census)	Number of households (2011 census)	Number of educational amenities available (If not available within the village, the distance range code viz; a for < 5 Kms, b for 5-10 Kms and c for 10+ kms of nearest place where facility is available is given).									
						Pre-Primary school (PP)	Primary school (P)	Middle school (M)	Secondary School (S)	Senior Secondary school (SS)	Degree college of arts science & commerce (ASC)	Engineering college(EC)	Medical college (MC)	Management institute (MI)	Polytechnic (Pt)
1	2	3	4	5	6	7	8	9	10	11	12	13	14	15	16
2819	Pekeru	586075	550	988	277	c	1	a	a	b	c	b	c	b	b
2820	Sirlapalem	586076	106	1053	286	c	1	1	1	b	c	b	c	b	b
2821	Mukundapuram	586077	242	811	227	b	2	a	a	b	c	b	c	b	b
2822	Boni	586078	520	1423	376	b	2	1	1	b	c	c	c	c	c
2823	Kusuluvada	586079	1869	2474	630	a	6	1	1	b	c	b	c	b	c
2824	Gottipalle	586080	502	3100	713	2	6	3	1	b	c	b	c	b	c
2825	Jagannadhapuram	586081	1048	651	159	a	1	a	a	b	c	b	c	b	b
2826	Bakurupalem	586082	531	513	123	b	2	b	b	b	c	b	c	b	b
2827	Mutcherla	586083	388	1489	372	b	2	1	a	c	c	a	c	a	a
2828	Tangudubilli	586084	567	295	66	c	2	a	b	c	b	b	c	b	b
2829	Kolavanipalem	586085	191	794	221	c	2	a	a	b	b	b	c	b	b
2830	Bheemannadorapalem	586086	519	1047	254	c	2	1	a	b	b	b	c	b	b
2831	Ramavaram	586087	789	986	245	c	1	1	1	b	c	b	c	b	b
2832	Gandigundam	586088	879	1748	438	c	4	1	1	b	c	a	c	b	b
2833	Dabbanda	586089	1674	982	252	c	2	1	b	c	c	c	c	c	c
2834	Mamidilova	586090	1208	1435	369	c	3	1	a	b	c	a	c	a	c
2835	Gangasani Agraharam	586091	215	376	91	c	1	1	a	b	c	b	c	b	c
2836	Narayana Gajapathirajapuram	586092	68	375	105	c	1	a	a	b	c	a	c	a	c
2837	Kanamam	586093	396	890	223	c	3	a	a	c	c	a	c	a	c
2838	Gorinta	586094	316	777	197	c	2	b	b	c	c	b	c	b	c
2839	Gidijala	586095	1222	3849	915	c	5	1	1	c	c	1	c	1	c
2840	Sontyam	586096	825	4386	1088	1	4	2	2	b	c	2	c	1	c

**Census of India 2011- Village Directory
Amenities and Land use (As on 2009)**

Name of District : Visakhapatnam

Location Code No.: 544

Name of Mandal Parishad : Anandapuram

Location Code No.: 0538

Number of educational amenities available (If not available within the village, the distance range code viz; a for <5 Kms, b for 5-10 Kms and c for 10+ kms of nearest place where facility is available is given).				Number of Medical Amenities available. (If not available within the village, the distance range code viz; a for < 5 Kms, b for 5-10 Kms and c for 10+ kms of nearest place where facility is available is given).										Name of Village	Sl. No.	
Vocational training school /ITI	Non-formal training centre (NFTC)	Special school for disabled (SSD)	Others (specify)	Community health centre (CHC)	Primary health centre (PHC)	Primary health sub centre (PHS)	Maternity and child welfare centre (MCW)	T. B. clinic (TBC)	Hospital-allopathic (HA)	Hospital-alternative medicine (HO)	Dispensary (D)	Veterinary hospital (VH)	Mobile health clinic (MHC)			Family welfare centre (FWC)
17	18	19	20	21	22	23	24	25	26	27	28	29	30	31	2	1
c	c	c		c	b	b	c	c	c	c	c	b	1	c	Pekeru	2819
c	c	c		c	b	a	c	c	c	c	c	b	1	c	Sirlapalem	2820
c	c	c		c	b	b	c	c	c	c	c	b	1	c	Mkundapuram	2821
c	c	c		c	1	1	c	c	c	c	c	c	c	c	Boni	2822
c	c	c		c	1	1	c	c	c	c	c	b	b	c	Kusuluvada	2823
c	c	c		c	b	a	c	c	c	c	c	b	1	c	Gottipalle	2824
c	c	c		c	b	a	c	c	c	c	c	b	1	c	Jagannadhapuram	2825
c	c	c		c	b	b	c	c	c	c	c	b	1	c	Bakurupalem	2826
c	c	c		c	c	a	c	c	c	c	c	b	1	c	Mutcherla	2827
c	c	c		c	c	b	c	c	c	c	c	b	1	c	Tangudubilli	2828
b	c	c		c	1	1	c	c	c	c	c	1	a	c	Kolavanipalem	2829
b	c	c		c	1	1	c	c	c	c	c	a	a	c	Bheemannadorapalem	2830
b	c	c		c	c	b	c	c	c	c	c	b	1	c	Ramavaram	2831
b	c	c		c	c	a	c	c	c	c	c	b	1	c	Gandigundam	2832
c	c	c		c	c	b	c	c	c	c	c	c	1	c	Dabbanda	2833
b	c	c		c	c	a	c	c	c	c	c	a	1	c	Mamidilova	2834
b	c	c		c	c	a	c	c	c	c	c	b	1	c	Gangasani Agraharam	2835
b	c	c		c	1	1	c	c	c	c	c	a	b	c	Narayana Gajapathirajapuram	2836
c	c	c		c	c	a	c	c	c	c	c	a	1	c	Kanamam	2837
c	c	c		c	c	b	c	c	c	c	c	a	1	c	Gorinta	2838
c	c	c		c	1	1	c	c	c	c	c	a	c	c	Gidijala	2839
b	c	c		c	1	1	c	c	c	c	c	1	c	c	Sontyam	2840

**Census of India 2011- Village Directory
Amenities and Land use (As on 2009)**

Name of District : Visakhapatnam

Location Code No.: 544

Name of Mandal Parishad : Anandapuram

Location Code No.: 0538

Sl. No.	Name of Village	Number of Non-Government Medical Amenities available.							Availability of drinking water - Yes / No							
		Charitable non Govt. hospital/Nursing home.	Medical practitioner with MBBS Degree	Medical practitioner with other degree	Medical practitioner with no degree	Traditional practitioner and faith healer	Medicine Shop	Others	Tap water (Treated/Untreated)	Well water (Covered / Uncovered well)	Hand Pump	Tube wells / Bore well	Spring	River / Canal	Tank / Pond / Lake	Others
1	2	32	33	34	35	36	37	38	39	40	41	42	43	44	45	46
2819	Pekeru	0	0	0	0	0	0	0	Yes	Yes	Yes	Yes	No	No	No	No
2820	Sirlapalem	0	0	0	0	0	0	0	No	Yes	Yes	No	No	No	Yes	No
2821	Mkundapuram	0	0	0	0	0	0	0	Yes	Yes	Yes	No	No	No	No	No
2822	Boni	0	0	0	1	0	0	0	Yes	Yes	Yes	No	No	Yes	No	No
2823	Kusuluvada	0	0	0	0	0	0	0	Yes	Yes	Yes	Yes	No	No	No	No
2824	Gottipalle	0	0	0	1	0	0	0	Yes	Yes	Yes	Yes	No	No	No	No
2825	Jagannadhapuram	0	0	0	0	0	0	0	Yes	No	Yes	No	No	No	No	No
2826	Bakurupalem	0	0	0	0	0	0	0	Yes	Yes	No	No	No	No	Yes	No
2827	Mutcherla	0	0	0	0	0	0	0	Yes	Yes	Yes	No	No	No	No	No
2828	Tangudubilli	0	0	0	0	0	0	0	Yes	Yes	Yes	No	No	No	No	No
2829	Kolavanipalem	0	0	0	0	0	0	0	Yes	Yes	Yes	No	No	No	No	No
2830	Bheemannadorapalem	0	0	0	0	0	0	0	Yes	Yes	Yes	Yes	No	No	No	No
2831	Ramavaram	0	0	0	1	0	0	0	Yes	Yes	Yes	Yes	No	No	No	No
2832	Gandigundam	0	0	0	0	0	0	0	Yes	Yes	Yes	Yes	No	No	No	No
2833	Dabbanda	0	0	0	0	0	0	0	Yes	Yes	Yes	Yes	No	No	No	No
2834	Mamidilova	0	0	0	0	0	0	0	Yes	Yes	Yes	Yes	No	No	No	No
2835	Gangasani Agraharam	0	0	0	0	0	0	0	Yes	Yes	Yes	No	No	No	No	No
2836	Narayana Gajapathirajapuram	0	0	0	0	0	0	0	Yes	Yes	Yes	Yes	No	No	No	No
2837	Kanamam	0	0	0	0	0	0	0	Yes	Yes	Yes	No	No	No	No	No
2838	Gorinta	0	0	0	0	0	0	0	Yes	Yes	Yes	No	No	No	No	No
2839	Gidijala	0	0	0	0	0	0	0	Yes	Yes	Yes	No	No	No	No	No
2840	Sontyam	0	1	3	0	0	2	0	Yes	Yes	Yes	Yes	No	No	No	No

**Census of India 2011- Village Directory
Amenities and Land use (As on 2009)**

Name of District : Visakhapatnam

Location Code No.: 544

Name of Mandal Parishad : Anandapuram

Location Code No.: 0538

Availability of toilet & others Yes / No				Communication and transport facilities (If amenities available code -Yes is given except for Village Pin Code ,If not available within the village , the distance range code viz; a for < 5 Kms, b for 5-10 Kms and c for 10+ kms of nearest place where facility is available is given).									Name of Village	Sl. No.
Community toilet including bath.	Community toilet excluding bath.	Rural sanitary mart or sanitary hardware outlet available near the village.	Community bio- gas or recycle of waste for productive use.	Post office(PO)	Sub post office (SPO)	Post & Telegraph office (P&TO)	Village Pin Code	Telephones (Land lines)	Public call office (PCO)	Mobile phone coverage	Internet cafes/ Common service centre (CSC)			
47	48	49	50	51	52	53	54	55	56	57	58	2	1	
No	No	No	No	c	b	c	531219	a	c	Yes	c	Pekeru	2819	
No	No	No	No	c	Yes	c	531219	Yes	c	Yes	c	Sirlapalem	2820	
No	No	No	No	c	b	c	531219	Yes	c	Yes	c	Mkundapuram	2821	
No	No	No	No	c	b	c	531218	Yes	c	Yes	c	Boni	2822	
No	No	No	No	c	b	c	531219	Yes	c	Yes	c	Kusuluvada	2823	
No	No	No	No	c	b	c	531219	Yes	c	Yes	c	Gottipalle	2824	
No	No	No	No	c	b	c	531219	a	c	Yes	c	Jagannadhapuram	2825	
No	No	No	No	c	b	c	531173	Yes	c	Yes	c	Bakurupalem	2826	
No	No	No	No	c	c	c	531173	Yes	c	Yes	c	Mutcherla	2827	
No	No	No	No	c	b	c	531173	Yes	c	Yes	c	Tangudubilli	2828	
No	No	No	No	c	Yes	c	531103	Yes	c	Yes	b	Kolavanipalem	2829	
No	No	No	No	c	b	c	531183	Yes	c	Yes	b	Bheemannadorapalem	2830	
No	No	No	No	c	b	c	531173	Yes	c	Yes	b	Ramavaram	2831	
No	No	No	No	c	Yes	c	531173	Yes	c	Yes	b	Gandigundam	2832	
No	No	No	No	c	b	c	531173	b	b	b	c	Dabbanda	2833	
No	No	No	No	c	b	c	531173	Yes	b	Yes	b	Mamidilova	2834	
No	No	No	No	c	b	c	531173	Yes	b	Yes	b	Gangasani Agraharam	2835	
No	No	No	No	c	c	c	531173	Yes	c	Yes	a	Narayana Gajapathirajapuram	2836	
No	No	No	No	c	b	c	531173	Yes	c	Yes	c	Kanamam	2837	
No	No	No	No	c	b	c	531183	Yes	c	Yes	c	Gorinta	2838	
No	No	No	No	c	a	c	531173	Yes	c	Yes	b	Gidijala	2839	
No	No	No	No	c	Yes	c	531173	Yes	b	Yes	Yes	Sontyam	2840	

**Census of India 2011- Village Directory
Amenities and Land use (As on 2009)**

Name of District : Visakhapatnam

Location Code No.: 544

Name of Mandal Parishad : Anandapuram

Location Code No.: 0538

Sl. No.	Name of Village	Communication and transport facilities (If amenities available code -Yes is given except for Village Pin Code, If not available within the village, the distance range code viz; a for < 5 Kms, b for 5-10 Kms and c for 10+ kms of nearest place where facility is available is given).								
		Private courier facility	Bus service (Public & Private)	Railway stations	Auto/Modified Autos	Taxis and Vans	Tractors	Cycle-pulled rickshaws(Manual & Machine driven)	Carts driven by animals	Sea /River ferry service
1	2	59	60	61	62	63	64	65	66	67
2819	Pekeru	c	a	b	Yes	b	Yes		Yes	c
2820	Sirlapalem	c	Yes	c	Yes	b	Yes		c	c
2821	Mukundapuram	c	a	c	Yes	b	a		Yes	c
2822	Boni	c	b	c	Yes	b	Yes		Yes	c
2823	Kusuluvada	c	b	c	Yes	b	Yes		Yes	c
2824	Gottipalle	c	b	c	Yes	b	Yes		Yes	c
2825	Jagannadhapuram	c	b	c	Yes	b	Yes		Yes	c
2826	Bakurupalem	c	Yes	c	Yes	b	b		Yes	a
2827	Mutcherla	c	a	c	Yes	a	a		Yes	c
2828	Tangudubilli	c	a	c	Yes	b	b		a	c
2829	Kolavanipalem	c	b	b	Yes	b	Yes		Yes	c
2830	Bheemannadorapalem	b	b	b	Yes	b	b		a	c
2831	Ramavaram	b	a	b	Yes	Yes	Yes		Yes	c
2832	Gandigundam	b	Yes	b	Yes	Yes	Yes		Yes	c
2833	Dabbanda	c	Yes	c	Yes	c	c		c	c
2834	Mamidilova	b	a	b	Yes	b	b		Yes	c
2835	Gangasani Agraharam	b	Yes	b	Yes	Yes	a		Yes	c
2836	Narayana Gajapathirajapuram	b	a	b	Yes	Yes	a		b	c
2837	Kanamam	c	a	c	Yes	c	Yes		Yes	c
2838	Gorinta	c	a	b	b	b	Yes		Yes	c
2839	Gidijala	c	Yes	c	Yes	c	Yes		Yes	c
2840	Sontyam	b	Yes	b	Yes	Yes	Yes		Yes	c

**Census of India 2011- Village Directory
Amenities and Land use (As on 2009)**

Name of District : Visakhapatnam

Location Code No.: 544

Name of Mandal Parishad : Anandapuram

Location Code No.: 0538

Village connected to highways,village roads, banks & credit societies (If amenities available code -Yes is given, If not available within the village , the distance range code viz; a for < 5 Kms, b for 5-10 Kms and c for 10+ kms of nearest place where facility is available is given).												Name of Village	Sl. No.
Connected to national highway(NH)	Connected to state highway(SH)	Connected to major district road (MDR)	Connected to others district road	Pucca roads	Kutchcha roads	Water bounded macadam(WBM) roads	Navigable waterway (river/canal)(NW)	Footpaths (FP)	Commercial & Co-operative Banks	ATM	Agricultural Credit Societies		
68	69	70	71	72	73	74	75	76	77	78	79	2	1
c	b	a	Yes	Yes	Yes	b		Yes	c	c	c	Pekeru	2819
c	b	Yes	Yes	Yes	Yes	c		Yes	c	c	c	Sirlapalem	2820
c	b	a	Yes	Yes	Yes	b		Yes	c	c	c	Mukundapuram	2821
c	b	b	Yes	Yes	Yes	b		Yes	b	c	b	Boni	2822
c	b	b	Yes	Yes	Yes	Yes		Yes	b	c	b	Kusuluvada	2823
c	b	b	Yes	Yes	Yes	Yes		Yes	b	c	b	Gottipalle	2824
c	b	b	Yes	Yes	Yes	Yes		Yes	b	c	b	Jagannadhapuram	2825
c	b	b	Yes	Yes	Yes	Yes		Yes	b	c	b	Bakurupalem	2826
c	a	a	Yes	Yes	Yes	c		Yes	c	c	c	Mutcherla	2827
c	b	a	Yes	b	Yes	Yes		Yes	b	c	c	Tangudubilli	2828
c	b	Yes	Yes	Yes	Yes	Yes		Yes	Yes	c	c	Kolavanipalem	2829
c	b	a	Yes	Yes	Yes	b		Yes	b	b	c	Bheemannadorapalem	2830
c	a	b	Yes	Yes	Yes	Yes		Yes	b	b	c	Ramavaram	2831
c	Yes	Yes	Yes	Yes	Yes	Yes		Yes	b	b	c	Gandigundam	2832
c	b	a	Yes	Yes	Yes	c		Yes	b	c	c	Dabbanda	2833
c	Yes	a	Yes	Yes	Yes	Yes		Yes	b	b	c	Mamidilova	2834
c	Yes	b	Yes	b	Yes	Yes		Yes	b	b	c	Gangasani Agraharam	2835
c	a	b	Yes	b	Yes	b		Yes	a	b	c	Narayana Gajapathirajapuram	2836
c	a	b	Yes	Yes	Yes	b		Yes	c	c	c	Kanamam	2837
c	a	b	Yes	Yes	Yes	Yes		Yes	b	c	c	Gorinta	2838
c	a	a	Yes	Yes	Yes	Yes		Yes	Yes	c	c	Gidijala	2839
c	Yes	Yes	Yes	Yes	Yes	Yes		Yes	Yes	b	Yes	Sontyam	2840

**Census of India 2011- Village Directory
Amenities and Land use (As on 2009)**

Name of District : Visakhapatnam

Location Code No.: 544

Name of Mandal Parishad : Anandapuram

Location Code No.: 0538

Sl. No.	Name of Village	Availability of miscellaneous facilities (If amenities available code -Yes is given, If not available within the village, the distance range code viz; a for < 5 Kms, b for 5-10 Kms and c for 10+ kms of nearest place where facility is available is given).										
		Self-Help Group (SHG)	Public distribution system (PDS) shop	Mandis / Regular market	Weekly Haat	Agricultural marketing society	Integrated Child Development Scheme (Nutritional Centres)	Anganwadi Centre (Nutritional Centres)	Others (Nutritional Centres)	ASHA (Accredited Social Health Activist)	Community centre with/without TV	
1	2	80	81	82	83	84	85	86	87	88	89	
2819	Pekeru	Yes	Yes	c	b	c	Yes	Yes	Yes	Yes	b	
2820	Sirlapalem	Yes	Yes	c	a	c	Yes	Yes	Yes	Yes	c	
2821	Mkundapuram	Yes	a	c	c	c	Yes	Yes	Yes	Yes	c	
2822	Boni	Yes	Yes	b	b	c	Yes	Yes	Yes	Yes	Yes	
2823	Kusuluvada	Yes	Yes	b	b	c	Yes	Yes	Yes	Yes	Yes	
2824	Gottipalle	Yes	Yes	b	b	c	Yes	Yes	Yes	Yes	Yes	
2825	Jagannadhapuram	Yes	Yes	b	b	c	Yes	Yes	Yes	Yes	a	
2826	Bakurupalem	Yes	Yes	b	b	c	Yes	Yes	Yes	Yes	Yes	
2827	Mutcherla	Yes	Yes	c	b	c	Yes	Yes	Yes	Yes	Yes	
2828	Tangudubilli	Yes	a	c	c	c	Yes	Yes	Yes	Yes	c	
2829	Kolavanipalem	Yes	Yes	c	b	c	Yes	Yes	Yes	Yes	Yes	
2830	Bheemannadorapalem	Yes	a	b	b	c	Yes	Yes	Yes	Yes	Yes	
2831	Ramavaram	Yes	Yes	b	b	c	Yes	Yes	Yes	Yes	Yes	
2832	Gandigundam	Yes	Yes	b	a	c	Yes	Yes	Yes	Yes	Yes	
2833	Dabbanda	Yes	b	b	b	b	Yes	Yes	Yes	Yes	b	
2834	Mamidilova	Yes	Yes	a	a	c	Yes	Yes	Yes	Yes	Yes	
2835	Gangasani Agraharam	Yes	a	b	a	c	Yes	Yes	Yes	Yes	c	
2836	Narayana Gajapathirajapuram	Yes	Yes	a	Yes	c	Yes	Yes	Yes	Yes	a	
2837	Kanamam	Yes	Yes	c	a	c	Yes	Yes	Yes	Yes	Yes	
2838	Gorinta	Yes	a	b	b	b	Yes	Yes	Yes	Yes	Yes	
2839	Gidijala	Yes	Yes	c	c	c	Yes	Yes	Yes	Yes	Yes	
2840	Sontyam	Yes	Yes	b	a	c	Yes	Yes	Yes	Yes	Yes	

**Census of India 2011- Village Directory
Amenities and Land use (As on 2009)**

Name of District : Visakhapatnam

Location Code No.: 544

Name of Mandal Parishad : Anandapuram

Location Code No.: 0538

Availability of miscellaneous facilities (If amenities available code -Yes is given, If not available within the village, the distance range code viz; a for < 5 Kms, b for 5-10 Kms and c for 10+ kms of nearest place where facility is available is given).								Availability of electricity (Yes/No)				Nearest Town		Name of Village	Sl. No.
Sports Field,	Sports Club / Recreation Centre	Cinema / Video Hall	Public Library	Public Reading Room	Newspaper Supply	Assembly Polling station	Birth & Death Registration Office	Power Supply for Domestic Use (ED)	Power Supply for Agricultural Use (EAG)	Power Supply for Commercial Use (EC)	Power Supply for All Uses (EA)	Name	Distance range code i.e. a for <5 Kms, b for 5-10 Kms and c for 10+ kms		
90	91	92	93	94	95	96	97	98	99	100	101	102	103	2	1
c	c	c	b	b	Yes	Yes	Yes	Yes	Yes	Yes	Yes	Vizianagaram	c	Pekeru	2819
c	c	b	b	b	Yes	Yes	Yes	Yes	Yes	Yes	Yes	Vizianagaram	c	Sirlapalem	2820
c	c	c	b	b	Yes	Yes	Yes	Yes	Yes	Yes	Yes	Vizianagaram	c	Mkundapuram	2821
c	c	c	b	b	Yes	Yes	Yes	Yes	Yes	Yes	Yes	Bheemunipatnam	c	Boni	2822
c	c	c	b	b	Yes	Yes	Yes	Yes	Yes	Yes	Yes	Bheemunipatnam	c	Kusuluvada	2823
c	c	c	b	Yes	Yes	Yes	Yes	Yes	Yes	Yes	Yes	Bheemunipatnam	c	Gottipalle	2824
c	c	c	b	b	Yes	a	a	Yes	Yes	Yes	Yes	Bheemunipatnam	c	Jagannadhapuram	2825
c	c	c	b	b	Yes	Yes	Yes	Yes	Yes	Yes	Yes	Bheemunipatnam	c	Bakurupalem	2826
c	c	c	c	c	Yes	Yes	Yes	Yes	Yes	Yes	Yes	Bheemunipatnam	c	Mutcherla	2827
c	c	c	c	c	Yes	c	c	Yes	Yes	Yes	Yes	Bheemunipatnam	c	Tangudubilli	2828
c	c	c	c	c	Yes	Yes	Yes	Yes	Yes	Yes	Yes	Bheemunipatnam	c	Kolavanipalem	2829
b	c	b	b	b	Yes	Yes	Yes	Yes	Yes	Yes	Yes	Bheemunipatnam	c	Bheemannadorapalem	2830
c	c	b	b	b	Yes	a	a	Yes	Yes	Yes	Yes	Bheemunipatnam	c	Ramavaram	2831
c	c	b	b	b	Yes	Yes	Yes	Yes	Yes	Yes	Yes	Bheemunipatnam	c	Gandigundam	2832
c	c	c	Yes	Yes	Yes	Yes	Yes	Yes	Yes	Yes	Yes	Visakhapatnam	c	Dabbanda	2833
c	c	b	b	b	Yes	Yes	Yes	Yes	Yes	Yes	Yes	Bheemunipatnam	c	Mamidilova	2834
c	c	b	b	b	Yes	a	a	Yes	Yes	Yes	Yes	Visakhapatnam	c	Gangasani Agraharam	2835
c	c	b	b	b	Yes	a	a	Yes	Yes	Yes	Yes	Bheemunipatnam	c	Narayana Gajapathirajapuram	2836
c	c	c	c	c	Yes	Yes	Yes	Yes	Yes	Yes	Yes	Bheemunipatnam	c	Kanamam	2837
b	c	b	b	b	Yes	Yes	a	Yes	Yes	Yes	Yes	Bheemunipatnam	c	Gorinta	2838
c	c	c	c	c	Yes	Yes	Yes	Yes	Yes	Yes	Yes	Bheemunipatnam	c	Gidijala	2839
c	c	b	b	b	Yes	Yes	Yes	Yes	Yes	Yes	Yes	Bheemunipatnam	c	Sontyam	2840

**Census of India 2011- Village Directory
Amenities and Land use (As on 2009)**

Name of District : Visakhapatnam

Location Code No.: 544

Name of Mandal Parishad : Anandapuram

Location Code No.: 0538

Sl. No.	Name of Village	Land Use										
		Area under different types of land use (in hectares rounded up to one decimal place)										
		Forests	Area under Non-agricultural Uses	Barren and Un-cultivable land	Permanent Pastures and Other Grazing Lands	Land Under Miscellaneous Tree Crops etc.	Culturable Waste Land	Fallow lands other than current fallows	Current Fallows	Net Area Sown	Total Irrigated Land Area	Total Un-irrigated Land Area
1	2	104	105	106	107	108	109	110	111	112	113	114
2819	Pekeru	90	0	0	0	21.6	0	0	0	438.4	23.4	415
2820	Sirlapalem	0	15	0	0	6.3	0	15	0	69.7	52.4	32.3
2821	Mukundapuram	0	0	40.8	0	32.4	0	92.1	0	76.8	44.6	124.2
2822	Boni	0	190	0	0	0	33	0	0	297	275	22
2823	Kusuluvada	438	235.4	118.3	12.9	0	569.4	0	0	495	290	205
2824	Gottipalle	0	2.1	0	0	48.6	0	0	0	451.3	98.4	352.8
2825	Jagannadhapuram	253	19.9	0	0	18.2	5.4	0	0	751.4	38.9	712.6
2826	Bakurupalem	166	77.5	0	0	57	29.3	0	0	201.1	110.3	90.8
2827	Mutcherla	169	0	0	0	0	0	0	0	219	60.7	158.3
2828	Tangudubilli	14	33.7	0	0	188.4	0	1.4	0	329.5	1.4	329.5
2829	Kolavanipalem	0	0	0	0	31.1	0	0	0	159.9	55.9	104
2830	Bheemannadorapalem	126	90.3	0	0	0	0	0	0	302.7	30	272.7
2831	Ramavaram	106	408	0	0	0	0	0	0	275	5	270
2832	Gandigundam	100	13.6	0	9	0	0	0	0	756.3	36	720.3
2833	Dabbanda	556	325.3	267.7	111.4	125.7	0	0	0	287.8	0	287.8
2834	Mamidilova	140	203	264.6	278.3	81	65.7	58.1	0	117.3	59.2	116.2
2835	Gangasani Agraharam	24	173.2	0	0	0	0	0	0	17.8	17.8	0
2836	Narayana Gajapathirajapuram	0	2	0	0	1	0	5.7	0	59.3	5.7	59.3
2837	Kanamam	110	0	0	0	18.5	0	0	0	267.5	8.7	258.8
2838	Gorinta	12	30.5	0	0	82.2	0	0	0	191.3	12.7	178.6
2839	Gidijala	30	18.2	0	4.6	83.6	0	77	0	1008.6	151.1	934.5
2840	Sontyam	77	366.8	0	0	0	0	0	0	381.2	88.3	292.8

**Census of India 2011- Village Directory
Amenities and Land use (As on 2009)**

Name of District : Visakhapatnam

Location Code No.: 544

Name of Mandal Parishad : Anandapuram

Location Code No.: 0538

Land Use					Name of three most important commodities manufactured			Name of Village	Sl. No.
Area irrigated by source (in hectare).					First	Second	Third		
Canals (C)	Wells/Tube-wells(W/TW)	Tanks/Lakes(T/L)	Water Falls(WF)	Others(O)					
115	116	117	118	119	120	121	122	2	1
0	0	23.4	0	0				Pekeru	2819
38.5	0	13.9	0	0				Sirlapalem	2820
0	0	44.6	0	0				Mukundapuram	2821
53.8	0	221.2	0	0	Bricks			Boni	2822
0	0	290	0	0				Kusuluvada	2823
0	98.4	0	0	0	Bricks			Gottipalle	2824
0	0	38.9	0	0				Jagannadhapuram	2825
70.1	0	40.2	0	0				Bakurupalem	2826
0	0	60.7	0	0				Mutcherla	2827
0	0.5	0.8	0	0				Tangudubilli	2828
0	55.9	0	0	0				Kolavanipalem	2829
0	0	30	0	0				Bheemannadorapalem	2830
0	0	5	0	0				Ramavaram	2831
0	0	36	0	0	Paints			Gandigundam	2832
0	0	0	0	0				Dabbanda	2833
0	0	59.2	0	0				Mamidilova	2834
0	0	17.8	0	0				Gangasani Agraharam	2835
0	0	5.7	0	0				Narayana Gajapathirajupuram	2836
0	0	8.7	0	0				Kanamam	2837
0	0	12.7	0	0	Wood Products			Gorinta	2838
0	0	151.1	0	0				Gidijala	2839
0	0	88.3	0	0				Sontyam	2840

**Census of India 2011- Village Directory
Amenities and Land use (As on 2009)**

Name of District : Visakhapatnam

Location Code No.: 544

Name of Mandal Parishad : Anandapuram

Location Code No.: 0538

Sl. No.	Name of Village	Location code no.	Total area of the village (in hectares rounded up to one decimal place)	Total population (2011 census)	Number of households (2011 census)	Number of educational amenities available (If not available within the village, the distance range code viz; a for < 5 Kms, b for 5-10 Kms and c for 10+ kms of nearest place where facility is available is given).										
						Pre-Primary school (PP)	Primary school (P)	Middle school (M)	Secondary School (S)	Senior Secondary school (SS)	Degree college of arts science & commerce (ASC)	Engineering college(EC)	Medical college (MC)	Management institute (MI)	Polytechnic (Pt)	
1	2	3	4	5	6	7	8	9	10	11	12	13	14	15	16	
2841	Gudilova	586097	1045	566	139	b	2	1	1	c	c	b	c	1	c	
2842	Tarluvada	586098	870	2586	632	a	4	1	1	b	c	b	c	b	c	
2843	Palavalasa	586099	203	1387	333	b	3	1	a	a	c	b	c	a	c	
2844	Pandalapaka	586100	251	1115	270	a	4	a	a	a	c	b	c	b	c	
2845	Chandaka	586101	276	1190	325	a	3	a	a	a	c	b	c	b	c	
2846	Anandapuram	586102	951	7707	1896	2	7	3	1	a	c	b	c	a	c	
2847	Vemulavalasa	586103	398	4707	1204	a	4	2	1	1	b	a	c	a	b	
2848	Peddipalem	586104	350	2671	688	a	3	1	a	a	b	a	c	a	b	
2849	Vellanki	586105	470	4227	1088	a	4	1	1	a	b	a	c	a	b	
2850	Gambheeram	586106	1093	4191	1063	1	5	1	2	a	b	1	c	2	b	
Total			20532	60789	15265	6	94	27	16	1	0	4	0	5	0	

**Census of India 2011- Village Directory
Amenities and Land use (As on 2009)**

Name of District : Visakhapatnam

Location Code No.: 544

Name of Mandal Parishad : Anandapuram

Location Code No.: 0538

Number of educational amenities available (If not available within the village, the distance range code viz; a for <5 Kms, b for 5-10 Kms and c for 10+ kms of nearest place where facility is available is given).				Number of Medical Amenities available. (If not available within the village, the distance range code viz; a for < 5 Kms, b for 5-10 Kms and c for 10+ kms of nearest place where facility is available is given).										Name of Village	Sl. No.	
Vocational training school /ITI	Non-formal training centre (NFTC)	Special school for disabled (SSD)	Others (specify)	Community health centre (CHC)	Primary health centre (PHC)	Primary health sub centre (PHS)	Maternity and child welfare centre (MCW)	T. B. clinic (TBC)	Hospital-allopathic (HA)	Hospital-alternative medicine (HO)	Dispensary (D)	Veterinary hospital (VH)	Mobile health clinic (MHC)			Family welfare centre (FWC)
17	18	19	20	21	22	23	24	25	26	27	28	29	30	31	2	1
c	c	c		c	b	b	c	c	c	c	c	b	1	c	Gudilova	2841
c	c	c		c	1	1	c	c	c	c	c	b	b	c	Tarluvada	2842
c	c	c		c	a	a	c	c	c	c	c	a	1	c	Palavalasa	2843
c	c	c		c	b	a	c	c	c	c	c	b	1	c	Pandalapaka	2844
c	c	c		c	a	a	c	c	c	c	c	a	1	c	Chandaka	2845
c	c	c		c	1	1	c	c	c	c	c	1	c	c	Anandapuram	2846
c	b	c		b	a	a	c	c	b	b	c	a	1	b	Vemulavalasa	2847
c	b	c		b	a	a	c	c	b	b	c	a	1	b	Peddipalem	2848
c	b	c		b	1	1	c	c	b	b	c	a	c	b	Vellanki	2849
c	b	c		b	1	1	c	c	b	b	c	a	c	b	Gambheeram	2850
0	0	0	0	0	11	11	0	0	0	0	0	3	21	0		

**Census of India 2011- Village Directory
Amenities and Land use (As on 2009)**

Name of District : Visakhapatnam

Location Code No.: 544

Name of Mandal Parishad : Anandapuram

Location Code No.: 0538

Sl. No.	Name of Village	Number of Non-Government Medical Amenities available.							Availability of drinking water - Yes / No								
		Charitable non Govt. hospital/Nursing home.	Medical practitioner with MBBS Degree	Medical practitioner with other degree	Medical practitioner with no degree	Traditional practitioner and faith healer	Medicine Shop	Others	Tap water (Treated/Untreated)	Well water (Covered / Uncovered well)	Hand Pump	Tube wells / Bore well	Spring	River / Canal	Tank / Pond / Lake	Others	
1	2	32	33	34	35	36	37	38	39	40	41	42	43	44	45	46	
2841	Gudilova	0	0	0	0	0	0	0	Yes	Yes	Yes	No	No	No	Yes	No	
2842	Tarluvada	0	0	0	0	0	0	0	No	Yes	Yes	No	No	No	Yes	No	
2843	Palavalasa	0	0	0	0	0	0	0	Yes	No	Yes	No	No	No	Yes	No	
2844	Pandalapaka	0	0	0	0	0	0	0	Yes	No	Yes	No	No	No	Yes	No	
2845	Chandaka	0	0	2	0	2	1	0	Yes	Yes	Yes	No	No	No	No	No	
2846	Anandapuram	0	0	0	3	0	0	0	Yes	No	Yes	No	No	No	Yes	No	
2847	Vemulavalasa	0	0	0	3	0	3	0	Yes	Yes	Yes	No	No	No	No	No	
2848	Peddipalem	0	0	0	0	0	0	0	Yes	Yes	Yes	No	No	No	No	No	
2849	Vellanki	0	0	0	0	0	0	0	Yes	Yes	Yes	No	No	No	No	Yes	
2850	Gambheeram	0	0	0	1	0	1	0	Yes	Yes	Yes	No	No	No	No	No	
Total		0	1	5	10	2	7	0	30	28	31	10	0	1	7	1	

**Census of India 2011- Village Directory
Amenities and Land use (As on 2009)**

Name of District : Visakhapatnam

Location Code No.: 544

Name of Mandal Parishad : Anandapuram

Location Code No.: 0538

Availability of toilet & others Yes / No				Communication and transport facilities (If amenities available code -Yes is given except for Village Pin Code ,If not available within the village , the distance range code viz; a for < 5 Kms, b for 5-10 Kms and c for 10+ kms of nearest place where facility is available is given).									Name of Village	Sl. No.
Community toilet including bath.	Community toilet excluding bath.	Rural sanitary mart or sanitary hardware outlet available near the village.	Community bio- gas or recycle of waste for productive use.	Post office(PO)	Sub post office (SPO)	Post & Telegraph office (P&TO)	Village Pin Code	Telephones (Land lines)	Public call office (PCO)	Mobile phone coverage	Internet cafes/ Common service centre (CSC)			
47	48	49	50	51	52	53	54	55	56	57	58	2	1	
No	No	No	No	c	Yes	c	531173	Yes	c	Yes	b	Gudilova	2841	
No	No	No	No	c	b	c	530052	Yes	c	Yes	b	Tarluvada	2842	
No	No	No	No	c	a	c	531163	Yes	c	Yes	b	Palavalasa	2843	
No	No	No	No	c	a	c	531163	a	c	Yes	b	Pandalapaka	2844	
No	No	No	No	c	a	c	531163	Yes	c	Yes	c	Chandaka	2845	
No	No	No	No	c	Yes	c	531163	Yes	c	Yes	b	Anandapuram	2846	
No	No	No	No	c	a	c	530052	Yes	c	Yes	b	Vemulavalasa	2847	
No	No	No	No	c	b	c	531163	Yes	c	Yes	b	Peddipalem	2848	
No	No	No	No	c	b	c	531163	Yes	c	Yes	b	Vellanki	2849	
No	No	No	No	c	b	c	531163	Yes	c	Yes	a	Gambheeram	2850	
0	0	0	0	0	6	0		28	0	31	1			

**Census of India 2011- Village Directory
Amenities and Land use (As on 2009)**

Name of District : Visakhapatnam

Location Code No.: 544

Name of Mandal Parishad : Anandapuram

Location Code No.: 0538

Sl. No.	Name of Village	Communication and transport facilities (If amenities available code -Yes is given except for Village Pin Code, If not available within the village, the distance range code viz; a for < 5 Kms, b for 5-10 Kms and c for 10+ kms of nearest place where facility is available is given).								
		Private courier facility	Bus service (Public & Private)	Railway stations	Auto/Modified Autos	Taxis and Vans	Tractors	Cycle-pulled rickshaws(Manual & Machine driven)	Carts driven by animals	Sea /River ferry service
1	2	59	60	61	62	63	64	65	66	67
2841	Gudilova	c	Yes	c	Yes	b	b		Yes	c
2842	Tarluvada	c	a	c	Yes	b	Yes		Yes	c
2843	Palavalasa	b	b	c	Yes	a	a		Yes	c
2844	Pandalapaka	b	b	c	Yes	b	b		a	c
2845	Chandaka	c	a	c	Yes	a	Yes		Yes	c
2846	Anandapuram	b	a	c	Yes	Yes	Yes	Yes	Yes	c
2847	Vemulavalasa	b	Yes	c	Yes	Yes	Yes	Yes	Yes	c
2848	Peddipalem	b	Yes	c	Yes	a	Yes		Yes	c
2849	Vellanki	b	Yes	c	Yes	a	Yes		Yes	c
2850	Gambheeram	b	Yes	c	Yes	Yes	Yes		Yes	c
Total		0	12	0	31	8	20	2	26	0

**Census of India 2011- Village Directory
Amenities and Land use (As on 2009)**

Name of District : Visakhapatnam

Location Code No.: 544

Name of Mandal Parishad : Anandapuram

Location Code No.: 0538

Village connected to highways,village roads, banks & credit societies (If amenities available code -Yes is given, If not available within the village , the distance range code viz; a for < 5 Kms, b for 5-10 Kms and c for 10+ kms of nearest place where facility is available is given).												Name of Village	Sl. No.
68	69	70	71	72	73	74	75	76	77	78	79		
c	Yes	a	Yes	Yes	Yes	Yes		Yes	b	b	b	Gudilova	2841
c	a	b	Yes	Yes	Yes	Yes		Yes	a	c	a	Tarluvada	2842
b	a	b	Yes	Yes	Yes	c		Yes	b	b	b	Palavalasa	2843
b	b	b	Yes	Yes	Yes	c		Yes	a	b	a	Pandalapaka	2844
b	a	a	Yes	Yes	Yes	c		Yes	a	b	a	Chandaka	2845
b	Yes	Yes	Yes	Yes	Yes	Yes		Yes	Yes	b	Yes	Anandapuram	2846
Yes	Yes	a	Yes	Yes	Yes	Yes		Yes	Yes	b	Yes	Vemulavalasa	2847
Yes	Yes	b	Yes	Yes	Yes	Yes		Yes	a	b	a	Peddipalem	2848
Yes	Yes	b	Yes	Yes	Yes	Yes		Yes	a	b	a	Vellanki	2849
Yes	Yes	b	Yes	Yes	Yes	Yes		Yes	a	b	a	Gambheeram	2850
4	10	5	32	29	32	20	0	32	5	0	3		

**Census of India 2011- Village Directory
Amenities and Land use (As on 2009)**

Name of District : Visakhapatnam

Location Code No.: 544

Name of Mandal Parishad : Anandapuram

Location Code No.: 0538

Sl. No.	Name of Village	Availability of miscellaneous facilities (If amenities available code -Yes is given, If not available within the village, the distance range code viz; a for < 5 Kms, b for 5-10 Kms and c for 10+ kms of nearest place where facility is available is given).									
		Self-Help Group (SHG)	Public distribution system (PDS) shop	Mandis / Regular market	Weekly Haat	Agricultural marketing society	Integrated Child Development Scheme (Nutritional Centres)	Anganwadi Centre (Nutritional Centres)	Others (Nutritional Centres)	ASHA (Accredited Social Health Activist)	Community centre with/without TV
1	2	80	81	82	83	84	85	86	87	88	89
2841	Gudilova	Yes	b	b	b	a	Yes	Yes	Yes	Yes	b
2842	Tarluvada	Yes	Yes	b	b	b	Yes	Yes	Yes	Yes	c
2843	Palavalasa	Yes	Yes	a	a	c	Yes	Yes	Yes	Yes	a
2844	Pandalapaka	Yes	Yes	b	b	c	Yes	Yes	Yes	Yes	Yes
2845	Chandaka	Yes	Yes	a	Yes	a	Yes	Yes	Yes	Yes	Yes
2846	Anandapuram	Yes	Yes	Yes	Yes	c	Yes	Yes	Yes	Yes	Yes
2847	Vemulavalasa	Yes	Yes	Yes	a	b	Yes	Yes	Yes	Yes	Yes
2848	Peddipalem	Yes	Yes	a	b	b	Yes	Yes	Yes	Yes	Yes
2849	Vellanki	Yes	Yes	b	b	Yes	Yes	Yes	Yes	Yes	b
2850	Gambheeram	Yes	Yes	a	Yes	a	Yes	Yes	Yes	Yes	Yes
Total		32	25	2	4	1	32	32	32	32	20

**Census of India 2011- Village Directory
Amenities and Land use (As on 2009)**

Name of District : Visakhapatnam

Location Code No.: 544

Name of Mandal Parishad : Anandapuram

Location Code No.: 0538

Availability of miscellaneous facilities (If amenities available code -Yes is given, If not available within the village, the distance range code viz; a for < 5 Kms, b for 5-10 Kms and c for 10+ kms of nearest place where facility is available is given).								Availability of electricity (Yes/No)				Nearest Town		Name of Village	Sl. No.
Sports Field,	Sports Club / Recreation Centre	Cinema / Video Hall	Public Library	Public Reading Room	Newspaper Supply	Assembly Polling station	Birth & Death Registration Office	Power Supply for Domestic Use (ED)	Power Supply for Agricultural Use (EAG)	Power Supply for Commercial Use (EC)	Power Supply for All Uses (EA)	Name	Distance range code i.e. a for <5 Kms, b for 5-10 Kms and c for 10+ kms		
90	91	92	93	94	95	96	97	98	99	100	101	102	103	2	1
c	c	c	b	b	Yes	a	a	Yes	Yes	Yes	Yes	Bheemunipatnam	c	Gudilova	2841
c	c	c	b	b	Yes	Yes	Yes	Yes	Yes	Yes	Yes	Bheemunipatnam	c	Tarluvada	2842
b	c	b	a	a	Yes	Yes	Yes	Yes	Yes	Yes	Yes	Bheemunipatnam	c	Palavalasa	2843
c	c	b	b	b	Yes	Yes	Yes	Yes	Yes	Yes	Yes	Bheemunipatnam	c	Pandalapaka	2844
c	c	c	a	a	Yes	Yes	Yes	Yes	Yes	Yes	Yes	Bheemunipatnam	c	Chandaka	2845
b	c	Yes	Yes	Yes	Yes	Yes	Yes	Yes	Yes	Yes	Yes	Bheemunipatnam	c	Anandapuram	2846
b	b	b	a	a	Yes	Yes	Yes	Yes	Yes	Yes	Yes	Bheemunipatnam	b	Vemulavalasa	2847
b	b	b	b	b	Yes	Yes	Yes	Yes	Yes	Yes	Yes	Bheemunipatnam	b	Peddipalem	2848
b	b	b	b	b	Yes	Yes	Yes	Yes	Yes	Yes	Yes	Bheemunipatnam	b	Vellanki	2849
c	b	b	b	b	Yes	Yes	Yes	Yes	Yes	Yes	Yes	Bheemunipatnam	b	Gambheeram	2850
0	0	1	2	3	32	26	25	32	32	32	32		0		

Census of India 2011- Village Directory
Amenities and Land use (As on 2009)

Name of District : Visakhapatnam

Location Code No.: 544

Name of Mandal Parishad : Anandapuram

Location Code No.: 0538

Sl. No.	Name of Village	Land Use										
		Area under different types of land use (in hectares rounded up to one decimal place)										
		Forests	Area under Non-agricultural Uses	Barren and Un-cultivable land	Permanent Pastures and Other Grazing Lands	Land Under Miscellaneous Tree Crops etc.	Culturable Waste Land	Fallow lands other than current fallows	Current Fallows	Net Area Sown	Total Irrigated Land Area	Total Un-irrigated Land Area
1	2	104	105	106	107	108	109	110	111	112	113	114
2841	Gudilova	133	268.6	155.8	126.3	16.2	0	0	0	345.1	0	345.1
2842	Tarluvada	140	490.4	0	0	0	0	23.4	0	216.2	23.4	216.2
2843	Palavalasa	0	57.7	0	0	0	15.8	0	0	129.5	21	108.5
2844	Pandalapaka	0	4.8	0	0	6.3	61.1	0	0	178.8	0	178.8
2845	Chandaka	29	0	0	0	38.5	45.1	0	0	163.5	17.8	145.7
2846	Anandapuram	0	20	152	0	0	237.7	0	0	541.4	388.4	153
2847	Vemulavalasa	0	19.1	0	0	0	0	0	0	378.9	18.1	360.9
2848	Peddipalem	0	118	0	0	18	0	14.5	0	199.5	85	129
2849	Vellanki	0	87	47.5	0	35	0	61	0	239.5	48.5	252
2850	Gambheeram	85	648.8	0	0	0	0	0	0	359.2	330	29.2
Total		2798	3918.9	1046.7	542.5	909.6	1063	348.2	0	9905.5	2397.7	7855.9

**Census of India 2011- Village Directory
Amenities and Land use (As on 2009)**

Name of District : Visakhapatnam

Location Code No.: 544

Name of Mandal Parishad : Anandapuram

Location Code No.: 0538

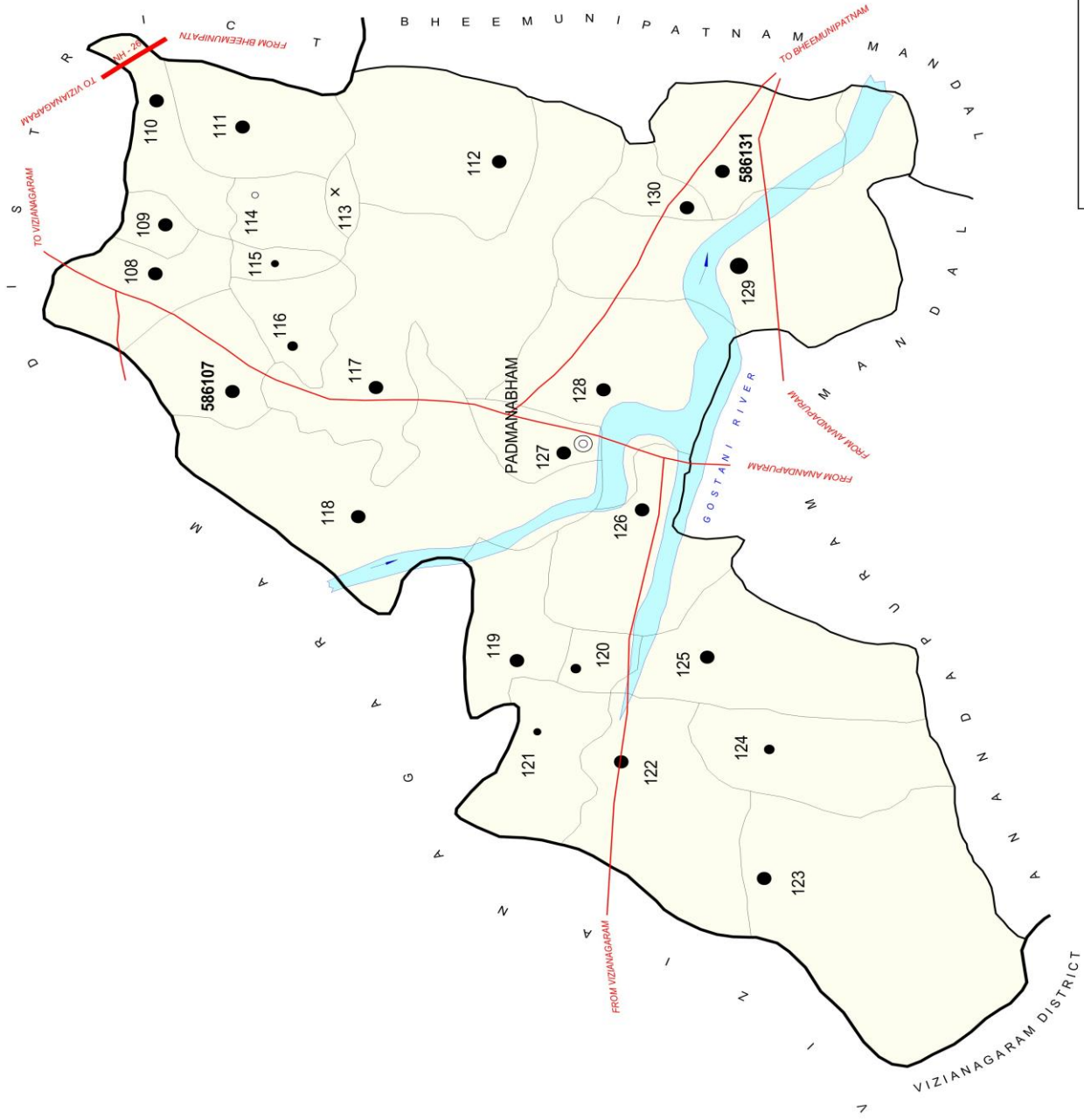
Land Use					Name of three most important commodities manufactured			Name of Village	Sl. No.
Area irrigated by source (in hectare).					First	Second	Third		
Canals (C)	Wells/Tube-wells(W/TW)	Tanks/Lakes(T/L)	Water Falls(WF)	Others(O)					
115	116	117	118	119	120	121	122	2	1
0	0	0	0	0				Gudilova	2841
0	0	23.4	0	0				Tarluvada	2842
0	0	21	0	0	Bricks			Palavalasa	2843
0	0	0	0	0				Pandalapaka	2844
0	0	17.8	0	0	Bricks			Chandaka	2845
0	280	18.7	0	89.7	Bricks			Anandapuram	2846
0	0	18.1	0	0	Bricks			Vemulavalasa	2847
0	10	75	0	0	Rice			Peddipalem	2848
0	2.5	46	0	0				Vellanki	2849
19	120	55	136	0	Bricks			Gambheeram	2850
181.4	567.3	1423.2	136	90					

INDIA

ANDHRA PRADESH

PADMANABHAM MANDAL

VISAKHAPATNAM DISTRICT



AREA : 149.86 Sq.Kms.
 POPULATION : 52,079
 No. OF TOWNS : NIL
 No. OF VILLAGES : 25
 DISTANCE FROM Dist. H.Qtrs.
 TO MANDAL H.Qtrs : 48 Kms.

BOUNDARY, DISTRICT	—
" MANDAL	—
" VILLAGE WITH MDDS CODE	586107
HEADQUARTERS, MANDAL	⊙
POPULATION SIZE OF VILLAGES: BELOW 200, 200-499, 500-999, 1000-4999, 5000 AND ABOVE ...	● ● ● ● ●
UNINHABITED VILLAGE WITH MDDS CODE	x 586113
NATIONAL HIGHWAY	NH-26
IMPORTANT METALLED ROADS	—
RIVER/STREAM	—

**ALPHABETICAL LIST OF VILLAGES (MANDAL PARISHAD WISE)
VISAKHAPATNAM DISTRICT**

Sl. No.	Name of Village	2011 Census Location Code No.	2001 Census Location Code No.
1	2	3	4
Name of Mandal Parishad : Padmanabham			
Name of Mandal : Padmanabham (0024)			
1	Ananthavaram	2854404864586125	2813002401713100
2	Ayinada	2854404864586110	2813002401711600
3	Bapirajutallavalasa	2854404864586111	2813002401711700
4	Bhandevupuram	2854404864586119	2813002401712500
5	Buddivalasa	2854404864586114	2813002401712000
6	Buddivalasa Agraharam	2854404864586115	2813002401712100
7	Chinnapuram	2854404864586109	2813002401711500
8	Gandhavaram	2854404864586122	2813002401712800
9	Janakidevipuram	2854404864586113	2813002401711900
10	Korada	2854404864586112	2813002401711800
11	Kovvada	2854404864586123	2813002401712900
12	Krishnapuram	2854404864586128	2813002401713400
13	Maddi	2854404864586126	2813002401713200
14	Narasapuram	2854404864586116	2813002401712200
15	Nerellavalasa	2854404864586108	2813002401711400
16	Padmanabham	2854404864586127	2813002401713300
17	Pandrangi	2854404864586129	2813002401713500
18	Penta	2854404864586124	2813002401713000
19	Potnuru	2854404864586118	2813002401712400
20	Reddipalle Agrahram	2854404864586117	2813002401712300
21	Revidi	2854404864586131	2813002401713700
22	Thimmapuram	2854404864586121	2813002401712700
23	Tunivalasa	2854404864586107	2813002401711300
24	Venkatapuram	2854404864586130	2813002401713600
25	Vijayampuram	2854404864586120	2813002401712600

**Census of India 2011- Village Directory
Amenities and Land use (As on 2009)**

Name of District : Visakhapatnam

Location Code No.: 544

Name of Mandal Parishad : Padmanabham

Location Code No.: 0539

Sl. No.	Name of Village	Location code no.	Total area of the village (in hectares rounded up to one decimal place)	Total population (2011 census)	Number of households (2011 census)	Number of educational amenities available (If not available within the village, the distance range code viz; a for < 5 Kms, b for 5-10 Kms and c for 10+ kms of nearest place where facility is available is given).										
						Pre-Primary school (PP)	Primary school (P)	Middle school (M)	Secondary School (S)	Senior Secondary school (SS)	Degree college of arts science & commerce (ASC)	Engineering college(EC)	Medical college (MC)	Management institute (MI)	Polytechnic (Pt)	
1	2	3	4	5	6	7	8	9	10	11	12	13	14	15	16	
2851	Tunivalasa	586107	387	1153	300	a	1	a	a	a	c	c	c	c	c	
2852	Nerellavalasa	586108	384	1674	432	b	2	a	a	b	c	c	c	c	c	
2853	Chinnapuram	586109	133	1184	303	b	1	1	1	b	b	b	b	b	b	
2854	Ayinada	586110	400	2300	586	c	1	a	a	b	c	c	c	c	c	
2855	Bapirajutallavalasa	586111	482	3992	993	b	3	1	1	c	c	c	c	c	c	
2856	Korada	586112	766	3025	737	b	3	a	a	b	c	c	c	c	c	
2857	Janakidevipuram	586113	65	0	0											
2858	Buddivalasa	586114	192	161	39	b	1	a	a	c	c	c	c	c	c	
2859	Buddivalasa Agraharam	586115	94	419	95	b	1	a	a	c	c	c	c	c	c	
2860	Narasapuram	586116	278	905	245	b	1	b	b	b	c	c	c	c	c	
2861	Reddipalle Agrahram	586117	1301	4280	1156	1	7	3	2	1	c	c	c	c	c	
2862	Potnuru	586118	1202	3578	921	a	3	4	1	a	c	c	c	c	c	
2863	Bhandevupuram	586119	536	1952	541	b	2	b	b	b	c	c	c	c	c	
2864	Vijayampuram	586120	138	754	220	b	1	b	b	b	c	c	c	c	c	
2865	Thimmapuram	586121	246	215	53	c	1	b	a	c	c	c	c	c	c	
2866	Gandhavaram	586122	811	2464	650	b	1	1	1	b	c	c	c	c	c	
2867	Kovvada	586123	1293	2557	669	b	1	1	b	b	c	c	c	c	c	
2868	Penta	586124	641	898	264	b	2	a	a	b	c	c	c	c	c	
2869	Ananthavaram	586125	795	3129	753	b	2	1	1	b	c	c	c	c	c	
2870	Maddi	586126	771	3348	920	a	2	1	1	a	c	c	c	c	c	
2871	Padmanabham	586127	194	2532	578	1	3	2	2	1	c	c	c	c	c	
2872	Krishnapuram	586128	642	2186	567	a	3	a	a	a	c	c	c	c	c	

**Census of India 2011- Village Directory
Amenities and Land use (As on 2009)**

Name of District : Visakhapatnam

Location Code No.: 544

Name of Mandal Parishad : Padmanabham

Location Code No.: 0539

Number of educational amenities available (If not available within the village, the distance range code viz; a for <5 Kms, b for 5-10 Kms and c for 10+ kms of nearest place where facility is available is given).				Number of Medical Amenities available. (If not available within the village, the distance range code viz; a for < 5 Kms, b for 5-10 Kms and c for 10+ kms of nearest place where facility is available is given).											Name of Village	Sl. No.
Vocational training school /ITI	Non-formal training centre (NFTC)	Special school for disabled (SSD)	Others (specify)	Community health centre (CHC)	Primary health centre (PHC)	Primary health sub centre (PHS)	Maternity and child welfare centre (MCW)	T. B. clinic (TBC)	Hospital-allopathic (HA)	Hospital-alternative medicine (HO)	Dispensary (D)	Veterinary hospital (VH)	Mobile health clinic (MHC)	Family welfare centre (FWC)		
17	18	19	20	21	22	23	24	25	26	27	28	29	30	31	2	1
c	c	c		c	b	a	c	c	c	c	c	a	1	c	Tunivalasa	2851
c	c	c		c	1	1	c	c	c	c	c	b	b	c	Nerellavalasa	2852
b	b	b		b	1	1	c	c	b	b	b	b	b	b	Chinnapuram	2853
c	c	c		c	c	1	c	c	c	c	c	c	c	c	Ayinada	2854
c	c	c		c	1	1	c	c	c	c	c	c	c	c	Bapirajutallavalasa	2855
c	c	c		b	b	1	c	c	c	c	c	b	b	c	Korada	2856
															Janakidevipuram	2857
c	c	c		c	c	b	c	c	c	c	c	c	1	c	Buddivalasa	2858
c	c	c		c	c	b	c	c	c	c	c	c	1	c	Buddivalasa Agraharam	2859
c	c	c		c	b	b	c	c	c	c	c	b	1	c	Narasapuram	2860
c	c	c		c	b	1	c	c	c	c	c	1	a	c	Reddipalle Agrahram	2861
c	c	c		c	1	1	c	c	c	c	c	a	a	c	Potnuru	2862
c	c	c		c	c	a	c	c	c	c	c	b	1	c	Bhandevapuram	2863
c	c	c		c	c	b	c	c	c	c	c	b	1	c	Vijayarapuram	2864
c	c	c		c	b	1	c	c	c	c	c	b	b	c	Thimmapuram	2865
c	c	c		c	1	1	c	c	c	c	c	b	b	c	Gandhavaram	2866
c	c	c		c	c	1	c	c	c	c	c	1	b	c	Kovvada	2867
c	c	c		c	b	a	c	c	c	c	c	b	1	c	Penta	2868
c	c	c		c	1	1	c	c	c	c	c	b	b	c	Ananthavaram	2869
c	c	c		c	1	1	c	c	c	c	c	a	a	c	Maddi	2870
c	c	c		c	1	1	c	c	c	c	c	1	c	c	Padmanabham	2871
c	c	c		c	b	1	c	c	c	c	c	a	b	c	Krishnapuram	2872

**Census of India 2011- Village Directory
Amenities and Land use (As on 2009)**

Name of District : Visakhapatnam

Location Code No.: 544

Name of Mandal Parishad : Padmanabham

Location Code No.: 0539

Sl. No.	Name of Village	Number of Non-Government Medical Amenities available.							Availability of drinking water - Yes / No								
		Charitable non Govt. hospital/Nursing home.	Medical practitioner with MBBS Degree	Medical practitioner with other degree	Medical practitioner with no degree	Traditional practitioner and faith healer	Medicine Shop	Others	Tap water (Treated/Untreated)	Well water (Covered / Uncovered well)	Hand Pump	Tube wells / Bore well	Spring	River / Canal	Tank / Pond / Lake	Others	
1	2	32	33	34	35	36	37	38	39	40	41	42	43	44	45	46	
2851	Tunivalasa	0	0	0	1	0	0	0	Yes	Yes	Yes	No	No	No	No	No	
2852	Nerellavalasa	0	0	0	2	0	0	0	Yes	Yes	Yes	Yes	No	No	No	No	
2853	Chinnapuram	0	0	0	0	0	0	0	Yes	Yes	Yes	Yes	No	No	No	No	
2854	Ayinada	0	0	0	0	0	1	0	Yes	No	Yes	Yes	No	No	No	No	
2855	Bapirajuttalavalasa	0	0	0	0	0	0	0	Yes	No	Yes	Yes	No	No	No	No	
2856	Korada	0	0	0	1	0	0	0	Yes	Yes	Yes	Yes	No	No	No	No	
2857	Janakidevipuram																
2858	Buddivalasa	0	0	0	0	0	0	0	Yes	No	Yes	Yes	No	No	No	No	
2859	Buddivalasa Agraharam	0	0	0	0	0	0	0	Yes	No	Yes	Yes	No	No	No	No	
2860	Narasapuram	0	0	0	1	0	0	0	Yes	Yes	Yes	No	No	No	No	No	
2861	Reddipalle Agraharam	0	0	0	1	0	2	0	Yes	No	Yes	Yes	No	No	No	No	
2862	Potnuru	0	0	0	2	0	0	0	Yes	Yes	Yes	Yes	No	No	No	No	
2863	Bhandevupuram	0	0	0	0	0	0	0	Yes	No	Yes	No	No	No	No	No	
2864	Vijayarapuram	0	0	0	0	0	0	0	Yes	Yes	Yes	No	No	No	No	No	
2865	Thimmapuram	0	0	0	0	0	0	0	Yes	Yes	Yes	No	No	No	No	No	
2866	Gandhavaram	0	0	0	1	0	0	0	Yes	Yes	Yes	Yes	No	No	No	No	
2867	Kovvada	0	0	0	0	0	0	0	Yes	Yes	Yes	Yes	No	No	No	No	
2868	Penta	0	0	0	0	0	0	0	Yes	Yes	Yes	Yes	No	No	No	No	
2869	Ananthavaram	0	0	0	2	0	2	0	Yes	Yes	Yes	Yes	No	No	No	No	
2870	Maddi	0	0	0	2	0	1	0	Yes	Yes	Yes	Yes	No	No	No	No	
2871	Padmanabham	0	0	0	2	0	1	0	Yes	Yes	Yes	Yes	No	No	No	No	
2872	Krishnapuram	0	0	0	2	0	0	1	Yes	Yes	Yes	Yes	No	No	No	No	

**Census of India 2011- Village Directory
Amenities and Land use (As on 2009)**

Name of District : Visakhapatnam

Location Code No.: 544

Name of Mandal Parishad : Padmanabham

Location Code No.: 0539

Availability of toilet & others Yes / No				Communication and transport facilities (If amenities available code -Yes is given except for Village Pin Code ,If not available within the village , the distance range code viz; a for < 5 Kms, b for 5-10 Kms and c for 10+ kms of nearest place where facility is available is given).									Name of Village	Sl. No.
Community toilet including bath.	Community toilet excluding bath.	Rural sanitary mart or sanitary hardware outlet available near the village.	Community bio- gas or recycle of waste for productive use.	Post office(PO)	Sub post office (SPO)	Post & Telegraph office (P&TO)	Village Pin Code	Telephones (Land lines)	Public call office (PCO)	Mobile phone coverage	Internet cafes/ Common service centre (CSC)			
47	48	49	50	51	52	53	54	55	56	57	58	2	1	
No	No	No	No	a	Yes	a	531219	Yes	Yes	Yes	a	Tunivalasa	2851	
No	No	No	No	b	Yes	b	531219	Yes	Yes	Yes	c	Nerellavalasa	2852	
No	No	No	No	b	Yes	b	531219	Yes	Yes	Yes	b	Chinnapuram	2853	
No	No	No	No	b	Yes	a	531219	Yes	Yes	Yes	a	Ayinada	2854	
No	No	No	No	c	Yes	b	531219	Yes	Yes	Yes	c	Bapirajutallavalasa	2855	
No	No	No	No	b	Yes	b	531219	Yes	Yes	Yes	b	Korada	2856	
												Janakidevipuram	2857	
No	No	No	No	c	b	b	531219	a	a	Yes	c	Buddivalasa	2858	
No	No	No	No	c	b	b	531219	a	a	Yes	c	Buddivalasa Agraharam	2859	
No	No	No	No	b	b	b	531219	Yes	Yes	Yes	b	Narasapuram	2860	
No	No	No	No	a	Yes	Yes	531219	Yes	Yes	Yes	a	Reddipalle Agraharam	2861	
No	No	No	No	a	Yes	a	531219	Yes	Yes	Yes	a	Potnuru	2862	
No	No	No	No	b	Yes	b	531219	Yes	Yes	Yes	b	Bhandevupuram	2863	
No	No	No	No	b	b	b	531219	a	a	Yes	b	Vijayampuram	2864	
No	No	No	No	c	b	b	531219	Yes	b	Yes	c	Thimmapuram	2865	
No	No	No	No	b	Yes	c	531219	Yes	Yes	Yes	b	Gandhavaram	2866	
No	No	No	No	b	Yes	c	531219	Yes	Yes	b	c	Kovvada	2867	
No	No	No	No	b	Yes	c	531219	Yes	Yes	Yes	b	Penta	2868	
No	No	No	No	b	Yes	c	531219	Yes	Yes	Yes	b	Ananthavaram	2869	
No	No	No	No	a	Yes	c	531219	Yes	Yes	a	a	Maddi	2870	
No	No	No	No	Yes	a	c	531219	Yes	Yes	Yes	Yes	Padmanabham	2871	
No	No	No	No	a	a	c	531219	Yes	Yes	a	a	Krishnapuram	2872	

**Census of India 2011- Village Directory
Amenities and Land use (As on 2009)**

Name of District : Visakhapatnam

Location Code No.: 544

Name of Mandal Parishad : Padmanabham

Location Code No.: 0539

Sl. No.	Name of Village	Communication and transport facilities (If amenities available code -Yes is given except for Village Pin Code, If not available within the village, the distance range code viz; a for < 5 Kms, b for 5-10 Kms and c for 10+ kms of nearest place where facility is available is given).									
		Private courier facility	Bus service (Public & Private)	Railway stations	Auto/Modified Autos	Taxis and Vans	Tractors	Cycle-pulled rickshaws(Manual & Machine driven)	Carts driven by animals	Sea /River ferry service	
1	2	59	60	61	62	63	64	65	66	67	
2851	Tunivalasa	c	Yes	c	Yes	c	Yes		Yes	c	
2852	Nerellavalasa	c	Yes	c	Yes	c	Yes		Yes		
2853	Chinnapuram	c	Yes	c	Yes	Yes	Yes		b	c	
2854	Ayinada	c	a	c	Yes	Yes	Yes		Yes	c	
2855	Bapirajuttalavalasa	c	a	c	Yes	Yes	Yes		Yes	c	
2856	Korada	c	a	c	Yes	Yes	c		Yes	c	
2857	Janakidevipuram										
2858	Buddivalasa	c	b	c	Yes	a	Yes		Yes	c	
2859	Buddivalasa Agraharam	c	b	c	Yes	a	Yes		Yes	c	
2860	Narasapuram	c	Yes	c	Yes	b	Yes		Yes	c	
2861	Reddipalle Agraharam	c	Yes	c	Yes	a	Yes	Yes	Yes	c	
2862	Potnuru	c	a	c	Yes	a	Yes		Yes	c	
2863	Bhandevapuram	c	Yes	c	Yes	b	Yes		Yes	c	
2864	Vijayampuram	c	b	c	Yes	b	b		b	c	
2865	Thimmapuram	c	b	c	Yes	b	b		b	c	
2866	Gandhavaram	c	Yes	c	Yes	Yes	Yes		Yes	c	
2867	Kovvada	c	Yes	c	Yes	Yes	Yes		Yes	c	
2868	Penta	c	Yes	c	Yes	Yes	Yes		Yes	c	
2869	Ananthavaram	c	Yes	c	Yes	Yes	Yes		Yes	c	
2870	Maddi	c	a	c	Yes	Yes	Yes		Yes		
2871	Padmanabham	c	Yes	c	a	a	Yes		Yes	c	
2872	Krishnapuram	c	a	c	a	a	Yes		Yes	c	

**Census of India 2011- Village Directory
Amenities and Land use (As on 2009)**

Name of District : Visakhapatnam

Location Code No.: 544

Name of Mandal Parishad : Padmanabham

Location Code No.: 0539

Village connected to highways,village roads, banks & credit societies (If amenities available code -Yes is given, If not available within the village , the distance range code viz; a for < 5 Kms, b for 5-10 Kms and c for 10+ kms of nearest place where facility is available is given).												Name of Village	Sl. No.
Connected to national highway(NH)	Connected to state highway(SH)	Connected to major district road (MDR)	Connected to others district road	Pucca roads	Kutchcha roads	Water bounded macadam(WBM) roads	Navigable waterway (river/canal)(NW)	Footpaths (FP)	Commercial & Co-operative Banks	ATM	Agricultural Credit Societies		
68	69	70	71	72	73	74	75	76	77	78	79	2	1
c	c	Yes	Yes	Yes	Yes	c		Yes	a	c	a	Tunivalasa	2851
c	c	Yes	Yes	Yes	Yes	c		Yes	b	b	b	Nerellavalasa	2852
c	c	Yes	Yes	Yes	Yes	c		Yes	Yes	b	b	Chinnapuram	2853
c	c	a	Yes	Yes	Yes	c		Yes	b	a	b	Ayinada	2854
c	c	a	Yes	Yes	Yes	Yes		Yes	c	a	c	Bapirajutallavalasa	2855
c	c	a	Yes	Yes	Yes	Yes		Yes	b	b	b	Korada	2856
												Janakidevipuram	2857
c	c	a	Yes	b	Yes	b		Yes	c	b	c	Buddivalasa	2858
c	c	a	Yes	a	Yes	b		Yes	c	b	c	Buddivalasa Agraharam	2859
c	c	a	Yes	Yes	Yes	c		Yes	b	c	b	Narasapuram	2860
c	c	Yes	Yes	Yes	Yes	Yes		Yes	Yes	c	Yes	Reddipalle Agraharam	2861
c	c	a	Yes	Yes	Yes	Yes		Yes	a	c	a	Potnuru	2862
c	c	a	Yes	Yes	Yes	c		Yes	b	c	Yes	Bhandevupuram	2863
c	c	b	Yes	Yes	Yes	b		Yes	b	c	b	Vijayarapuram	2864
c	c	a	Yes	b	Yes	b		Yes	c	c	c	Thimmapuram	2865
c	c	Yes	Yes	Yes	Yes	c		Yes	Yes	c	Yes	Gandhavaram	2866
c	c	a	Yes	Yes	Yes	Yes		Yes	b	c	b	Kovvada	2867
c	c	Yes	Yes	Yes	Yes	b		Yes	a	c	b	Penta	2868
c	c	Yes	Yes	Yes	Yes	Yes		Yes	Yes	c	c	Ananthavaram	2869
c	c	a	Yes	Yes	Yes	Yes		Yes	a	c	a	Maddi	2870
c	c	a	Yes	Yes	Yes	Yes		Yes	Yes	c	Yes	Padmanabham	2871
c	c	Yes	Yes	Yes	Yes	c		Yes	a	c	a	Krishnapuram	2872

**Census of India 2011- Village Directory
Amenities and Land use (As on 2009)**

Name of District : Visakhapatnam

Location Code No.: 544

Name of Mandal Parishad : Padmanabham

Location Code No.: 0539

Sl. No.	Name of Village	Availability of miscellaneous facilities (If amenities available code -Yes is given, If not available within the village, the distance range code viz; a for < 5 Kms, b for 5-10 Kms and c for 10+ kms of nearest place where facility is available is given).										
		Self-Help Group (SHG)	Public distribution system (PDS) shop	Mandis / Regular market	Weekly Haat	Agricultural marketing society	Integrated Child Development Scheme (Nutritional Centres)	Anganwadi Centre (Nutritional Centres)	Others (Nutritional Centres)	ASHA (Accredited Social Health Activist)	Community centre with/without TV	
1	2	80	81	82	83	84	85	86	87	88	89	
2851	Tunivalasa	Yes	Yes	b	b	c	Yes	Yes	Yes	Yes	Yes	
2852	Nerellavalasa	Yes	Yes	b	b	c	Yes	Yes	Yes	Yes	Yes	
2853	Chinnapuram	Yes	Yes	b	Yes	b	Yes	Yes	Yes	Yes	Yes	
2854	Ayinada	Yes	Yes	Yes	b	c	Yes	Yes	Yes	Yes	Yes	
2855	Bapirajuttalavalasa	Yes	Yes	Yes	Yes	c	Yes	Yes	Yes	Yes	Yes	
2856	Korada	Yes	Yes	c	c	c	Yes	Yes	Yes	Yes	Yes	
2857	Janakidevipuram											
2858	Buddivalasa	Yes	a	Yes	a	c	Yes	Yes	Yes	Yes	c	
2859	Buddivalasa Agraharam	Yes	a	Yes	a	c	Yes	Yes	Yes	Yes	Yes	
2860	Narasapuram	Yes	Yes	b	b	b	Yes	Yes	Yes	Yes	b	
2861	Reddipalle Agraharam	Yes	Yes	a	a	c	Yes	Yes	Yes	Yes	Yes	
2862	Potnuru	Yes	Yes	a	b	c	Yes	Yes	Yes	Yes	Yes	
2863	Bhandevupuram	Yes	Yes	b	b	c	Yes	Yes	Yes	a	c	
2864	Vijayarapuram	Yes	Yes	b	b	c	Yes	Yes	Yes	a	b	
2865	Thimmapuram	Yes	b	b	b	b	Yes	Yes	Yes	b	b	
2866	Gandhavaram	Yes	Yes	b	Yes	b	Yes	Yes	Yes	Yes	Yes	
2867	Kovvada	Yes	Yes	b	c	c	Yes	Yes	Yes	Yes	Yes	
2868	Penta	Yes	Yes	b	a	b	Yes	Yes	Yes	Yes	b	
2869	Ananthavaram	Yes	Yes	c	Yes	b	Yes	Yes	Yes	Yes	Yes	
2870	Maddi	Yes	Yes	a	a	c	Yes	Yes	Yes	Yes	a	
2871	Padmanabham	Yes	Yes	Yes	Yes	c	Yes	Yes	Yes	Yes	Yes	
2872	Krishnapuram	Yes	Yes	a	Yes	a	Yes	Yes	Yes	Yes	Yes	

**Census of India 2011- Village Directory
Amenities and Land use (As on 2009)**

Name of District : Visakhapatnam

Location Code No.: 544

Name of Mandal Parishad : Padmanabham

Location Code No.: 0539

Availability of miscellaneous facilities (If amenities available code -Yes is given, If not available within the village, the distance range code viz; a for < 5 Kms, b for 5-10 Kms and c for 10+ kms of nearest place where facility is available is given).									Availability of electricity (Yes/No)				Nearest Town		Name of Village	Sl. No.
Sports Field,	Sports Club / Recreation Centre	Cinema / Video Hall	Public Library	Public Reading Room	Newspaper Supply	Assembly Polling station	Birth & Death Registration Office	Power Supply for Domestic Use (ED)	Power Supply for Agricultural Use (EAG)	Power Supply for Commercial Use (EC)	Power Supply for All Uses (EA)	Name	Distance range code i.e. a for <5 Kms, b for 5-10 Kms and c for 10+ kms			
90	91	92	93	94	95	96	97	98	99	100	101	102	103	2	1	
c	c	c	c	c	Yes	Yes	Yes	Yes	Yes	Yes	Yes	Vizianagaram	c	Tunivalasa	2851	
c	c	c	b	c	Yes	Yes	Yes	Yes	Yes	Yes	Yes	Vizianagaram	c	Nerellavalasa	2852	
b	b	b	Yes	Yes	Yes	Yes	Yes	Yes	Yes	Yes	Yes	Vizianagaram	b	Chinnapuram	2853	
c	c	c	c	c	Yes	Yes	Yes	Yes	Yes	Yes	Yes	Vizianagaram	c	Ayinada	2854	
Yes	c	c	c	c	Yes	Yes	Yes	Yes	Yes	Yes	Yes	Vizianagaram	c	Bapirajutallavalasa	2855	
c	c	c	c	c	Yes	Yes	Yes	Yes	Yes	Yes	Yes	Vizianagaram	c	Korada	2856	
												Vizianagaram	c	Janakidevipuram	2857	
a	c	c	c	c	Yes	c	c	Yes	Yes	Yes	Yes	Vizianagaram	c	Buddivalasa	2858	
a	c	c	c	c	Yes	Yes	Yes	Yes	Yes	Yes	Yes	Vizianagaram	c	Buddivalasa Agraharam	2859	
c	c	c	b	b	Yes	Yes	Yes	Yes	Yes	Yes	Yes	Vizianagaram	c	Narasapuram	2860	
c	c	c	Yes	Yes	Yes	Yes	Yes	Yes	Yes	Yes	Yes	Vizianagaram	c	Reddipalle Agraharam	2861	
c	c	c	a	c	Yes	Yes	Yes	Yes	Yes	Yes	Yes	Vizianagaram	c	Potnuru	2862	
c	c	c	b	Yes	Yes	Yes	Yes	Yes	Yes	Yes	Yes	Vizianagaram	c	Bhandevupuram	2863	
c	c	c	b	b	Yes	Yes	Yes	Yes	Yes	Yes	Yes	Vizianagaram	c	Vijayampuram	2864	
c	c	c	b	b	Yes	c	c	Yes	Yes	Yes	Yes	Vizianagaram	c	Thimmapuram	2865	
c	c	c	b	b	Yes	Yes	Yes	Yes	Yes	Yes	Yes	Vizianagaram	c	Gandhavaram	2866	
c	c	c	c	c	Yes	Yes	Yes	Yes	Yes	Yes	Yes	Vizianagaram	c	Kovvada	2867	
c	c	c	b	a	Yes	Yes	Yes	Yes	Yes	Yes	Yes	Vizianagaram	c	Penta	2868	
c	c	c	b	b	Yes	Yes	Yes	Yes	Yes	Yes	Yes	Vizianagaram	c	Ananthavaram	2869	
c	c	c	a	c	Yes	Yes	Yes	Yes	Yes	Yes	Yes	Vizianagaram	c	Maddi	2870	
Yes	c	Yes	Yes	Yes	Yes	Yes	Yes	Yes	Yes	Yes	Yes	Vizianagaram	c	Padmanabham	2871	
c	c	c	a	a	Yes	Yes	Yes	Yes	Yes	Yes	Yes	Bheemunipatnam	c	Krishnapuram	2872	

**Census of India 2011- Village Directory
Amenities and Land use (As on 2009)**

Name of District : Visakhapatnam

Location Code No.: 544

Name of Mandal Parishad : Padmanabham

Location Code No.: 0539

Sl. No.	Name of Village	Land Use										
		Area under different types of land use (in hectares rounded up to one decimal place)										
1	2	104	105	106	107	108	109	110	111	112	113	114
		Forests	Area under Non-agricultural Uses	Barren and Un-cultivable land	Permanent Pastures and Other Grazing Lands	Land Under Miscellaneous Tree Crops etc.	Culturable Waste Land	Fallow lands other than current fallows	Current Fallows	Net Area Sown	Total Irrigated Land Area	Total Un-irrigated Land Area
2851	Tunivalasa	0	16	148	2	7	13	2	61	138	79	122
2852	Nerellavalasa	0	26	19	3	2	7	1	97	229	53	274
2853	Chinnapuram	0	2	2	0	3	2	0	38	86	26	98
2854	Ayinada	0	21	30	0	6	9	7	133	194	117	217
2855	Bapirajutallavalasa	0	33	32	5	0	15	27	145	225	191	206
2856	Korada	0	64	51	7	14	10	27	231	362	256	364
2857	Janakidevipuram	0	0	6	0	0	0	0	51	8	0	59
2858	Buddivalasa	0	13	11	1	6	6	1	96	58	21	134
2859	Buddivalasa Agraharam	0	5	10	0	1	1	0	46	31	21	56
2860	Narasapuram	0	21	146	0	0	7	4	32	68	44	60
2861	Reddipalle Agrahram	0	214	74	76	41	19	284	117	476	446	431
2862	Potnuru	0	214	54	6	41	10	284	117	476	446	431
2863	Bhandevupuram	0	26	56	1	17	0	40	5	391	291	145
2864	Vijayampuram	0	5	25	1	1	0	0	0	106	75	31
2865	Thimmapuram	0	8	72	1	2	0	9	36	118	47	116
2866	Gandhavaram	0	65	127	2	32	6	180	67	332	256	323
2867	Kovvada	101.2	174.8	437	20	34	20	111	78	317	115	391
2868	Penta	60.7	112	135	3.3	0	21	63	13	233	121	188
2869	Ananthavaram	33.6	58	100	25	20	10.4	62	80	406	299	249
2870	Maddi	0	211	181	173.2	63.1	53.7	26	16	47	35	54
2871	Padmanabham	0	11	80	0	7	7	26	16	47	35	54
2872	Krishnapuram	0	39	216	3	28	28	58	24	246	169	159

**Census of India 2011- Village Directory
Amenities and Land use (As on 2009)**

Name of District : Visakhapatnam

Location Code No.: 544

Name of Mandal Parishad : Padmanabham

Location Code No.: 0539

Land Use					Name of three most important commodities manufactured			Name of Village	Sl. No.
Area irrigated by source (in hectare).					First	Second	Third		
Canals (C)	Wells/Tube-wells(W/TW)	Tanks/Lakes(T/L)	Water Falls(WF)	Others(O)					
115	116	117	118	119	120	121	122	2	1
0	13	66	0	0				Tunivalasa	2851
0	12	41	0	0				Nerellavalasa	2852
0	12	14	0	0				Chinnapuram	2853
0	58	59	0	0				Ayinada	2854
0	81	110	0	0				Bapirajutallavalasa	2855
0	89	167	0	0				Korada	2856
0	0	0	0	0				Janakidevipuram	2857
0	6	15	0	0				Buddivalasa	2858
0	11	10	0	0				Buddivalasa Agraharam	2859
0	13	31	0	0				Narasapuram	2860
181	152	113	0	0				Reddipalle Agrahram	2861
162	99	185	0	0				Potnuru	2862
0	136	155	0	0				Bhandevapuram	2863
0	34	41	0	0				Vijayampuram	2864
0	15	32	0	0				Thimmapuram	2865
0	32	224	0	0				Gandhavaram	2866
0	32	83	0	0				Kovvada	2867
0	72	49	0	0				Penta	2868
0	93	206	0	0				Ananthavaram	2869
0	25	10	0	0				Maddi	2870
0	35	0	0	0				Padmanabham	2871
0	135	34	0	0				Krishnapuram	2872

**Census of India 2011- Village Directory
Amenities and Land use (As on 2009)**

Name of District : Visakhapatnam

Location Code No.: 544

Name of Mandal Parishad : Padmanabham

Location Code No.: 0539

Sl. No.	Name of Village	Location code no.	Total area of the village (in hectares rounded up to one decimal place)	Total population (2011 census)	Number of households (2011 census)	Number of educational amenities available (If not available within the village, the distance range code viz; a for < 5 Kms, b for 5-10 Kms and c for 10+ kms of nearest place where facility is available is given).										
						Pre-Primary school (PP)	Primary school (P)	Middle school (M)	Secondary School (S)	Senior Secondary school (SS)	Degree college of arts science & commerce (ASC)	Engineering college(EC)	Medical college (MC)	Management institute (MI)	Polytechnic (Pt)	
1	2	3	4	5	6	7	8	9	10	11	12	13	14	15	16	
2873	Pandurangi	586129	1308	5398	1300	b	6	2	1	b	b	b	c	c	c	
2874	Venkatapuram	586130	172	1575	374	b	2	1	1	b	c	b	c	c	c	
2875	Revidi	586131	511	2400	578	b	4	1	1	b	c	b	c	c	c	
Total			13742	52079	13274	2	54	19	13	2	0	0	0	0	0	

**Census of India 2011- Village Directory
Amenities and Land use (As on 2009)**

Name of District : Visakhapatnam

Location Code No.: 544

Name of Mandal Parishad : Padmanabham

Location Code No.: 0539

Number of educational amenities available (If not available within the village, the distance range code viz; a for <5 Kms, b for 5-10 Kms and c for 10+ kms of nearest place where facility is available is given).				Number of Medical Amenities available. (If not available within the village, the distance range code viz; a for < 5 Kms, b for 5-10 Kms and c for 10+ kms of nearest place where facility is available is given).										Name of Village	Sl. No.	
Vocational training school /ITI	Non-formal training centre (NFTC)	Special school for disabled (SSD)	Others (specify)	Community health centre (CHC)	Primary health centre (PHC)	Primary health sub centre (PHS)	Maternity and child welfare centre (MCW)	T. B. clinic (TBC)	Hospital-allopathic (HA)	Hospital-alternative medicine (HO)	Dispensary (D)	Veterinary hospital (VH)	Mobile health clinic (MHC)			Family welfare centre (FWC)
17	18	19	20	21	22	23	24	25	26	27	28	29	30	31	2	1
c	c	b		c	1	1	c	c	c	c	c	1	b	c	Pandurangi	2873
c	c	c		a	1	1	c	c	c	c	c	a	b	c	Venkatapuram	2874
c	b	c		c	c	1	c	c	b	b	b	a	a	b	Revidi	2875
0	0	0	0	0	10	17	0	0	0	0	0	4	7	0		

**Census of India 2011- Village Directory
Amenities and Land use (As on 2009)**

Name of District : Visakhapatnam

Location Code No.: 544

Name of Mandal Parishad : Padmanabham

Location Code No.: 0539

Sl. No.	Name of Village	Number of Non-Government Medical Amenities available.							Availability of drinking water - Yes / No							
		Charitable non Govt. hospital/Nursing home.	Medical practitioner with MBBS Degree	Medical practitioner with other degree	Medical practitioner with no degree	Traditional practitioner and faith healer	Medicine Shop	Others	Tap water (Treated/Untreated)	Well water (Covered / Uncovered well)	Hand Pump	Tube wells / Bore well	Spring	River / Canal	Tank / Pond / Lake	Others
1	2	32	33	34	35	36	37	38	39	40	41	42	43	44	45	46
2873	Pandrangi	0	0	0	1	0	0	0	Yes	Yes	Yes	No	No	No	No	No
2874	Venkatapuram	0	0	0	0	0	0	0	Yes	Yes	Yes	Yes	No	No	No	No
2875	Revidi	0	0	0	1	0	0	0	Yes	Yes	Yes	Yes	Yes	No	Yes	No
Total		0	0	0	19	0	7	1	24	18	24	18	1	0	1	0

**Census of India 2011- Village Directory
Amenities and Land use (As on 2009)**

Name of District : Visakhapatnam

Location Code No.: 544

Name of Mandal Parishad : Padmanabham

Location Code No.: 0539

Availability of toilet & others Yes / No				Communication and transport facilities (If amenities available code -Yes is given except for Village Pin Code ,If not available within the village , the distance range code viz; a for < 5 Kms, b for 5-10 Kms and c for 10+ kms of nearest place where facility is available is given).								Name of Village	Sl. No.
Community toilet including bath.	Community toilet excluding bath.	Rural sanitary mart or sanitary hardware outlet available near the village.	Community bio- gas or recycle of waste for productive use.	Post office(PO)	Sub post office (SPO)	Post & Telegraph office (P&TO)	Village Pin Code	Telephones (Land lines)	Public call office (PCO)	Mobile phone coverage	Internet cafes/ Common service centre (CSC)		
47	48	49	50	51	52	53	54	55	56	57	58	2	1
No	No	No	No	b	Yes	c	531162	Yes	Yes	Yes	b	Pandurangi	2873
No	No	No	No	b	Yes	c	531162	Yes	Yes	Yes	b	Venkatapuram	2874
No	No	No	No	b	Yes	c	531162	Yes	Yes	Yes	b	Revidi	2875
0	0	0	0	1	17	1		21	20	21	1		

**Census of India 2011- Village Directory
Amenities and Land use (As on 2009)**

Name of District : Visakhapatnam

Location Code No.: 544

Name of Mandal Parishad : Padmanabham

Location Code No.: 0539

Sl. No.	Name of Village	Communication and transport facilities (If amenities available code -Yes is given except for Village Pin Code, If not available within the village, the distance range code viz; a for < 5 Kms, b for 5-10 Kms and c for 10+ kms of nearest place where facility is available is given).									
		Private courier facility	Bus service (Public & Private)	Railway stations	Auto/Modified Autos	Taxis and Vans	Tractors	Cycle-pulled rickshaws(Manual & Machine driven)	Carts driven by animals	Sea /River ferry service	
1	2	59	60	61	62	63	64	65	66	67	
2873	Pandurangi	c	a	c	Yes	Yes	Yes		Yes		
2874	Venkatapuram	c	Yes	c	Yes	Yes	Yes		Yes	c	
2875	Revidi	c	Yes	c	Yes	Yes	Yes	Yes	Yes	c	
Total		0	13	0	22	12	21	2	21	0	

**Census of India 2011- Village Directory
Amenities and Land use (As on 2009)**

Name of District : Visakhapatnam

Location Code No.: 544

Name of Mandal Parishad : Padmanabham

Location Code No.: 0539

Village connected to highways,village roads, banks & credit societies (If amenities available code -Yes is given, If not available within the village , the distance range code viz; a for < 5 Kms, b for 5-10 Kms and c for 10+ kms of nearest place where facility is available is given).												Name of Village	Sl. No.
68	69	70	71	72	73	74	75	76	77	78	79		
c	c	Yes	Yes	Yes	Yes	Yes		Yes	b	b	Yes	Pandrangi	2873
c	c	Yes	Yes	Yes	Yes	c		Yes	a	b	b	Venkatapuram	2874
c	c	Yes	Yes	Yes	Yes	c		Yes	a	b	b	Revidi	2875
0	0	11	24	21	24	9	0	24	5	0	5		

**Census of India 2011- Village Directory
Amenities and Land use (As on 2009)**

Name of District : Visakhapatnam

Location Code No.: 544

Name of Mandal Parishad : Padmanabham

Location Code No.: 0539

Sl. No.	Name of Village	Availability of miscellaneous facilities (If amenities available code -Yes is given, If not available within the village, the distance range code viz; a for < 5 Kms, b for 5-10 Kms and c for 10+ kms of nearest place where facility is available is given).										
		Self-Help Group (SHG)	Public distribution system (PDS) shop	Mandis / Regular market	Weekly Haat	Agricultural marketing society	Integrated Child Development Scheme (Nutritional Centres)	Anganwadi Centre (Nutritional Centres)	Others (Nutritional Centres)	ASHA (Accredited Social Health Activist)	Community centre with/without TV	
1	2	80	81	82	83	84	85	86	87	88	89	
2873	Pandrangi	Yes	Yes	Yes	b	c	Yes	Yes	Yes	Yes	Yes	
2874	Venkatapuram	Yes	Yes	a	b	b	Yes	Yes	Yes	Yes	Yes	
2875	Revidi	Yes	Yes	Yes	b	b	Yes	Yes	Yes	Yes	Yes	
Total		24	21	7	6	0	24	24	24	21	17	

**Census of India 2011- Village Directory
Amenities and Land use (As on 2009)**

Name of District : Visakhapatnam

Location Code No.: 544

Name of Mandal Parishad : Padmanabham

Location Code No.: 0539

Availability of miscellaneous facilities (If amenities available code -Yes is given, If not available within the village, the distance range code viz; a for < 5 Kms, b for 5-10 Kms and c for 10+ kms of nearest place where facility is available is given).								Availability of electricity (Yes/No)				Nearest Town		Name of Village	Sl. No.
Sports Field,	Sports Club / Recreation Centre	Cinema / Video Hall	Public Library	Public Reading Room	Newspaper Supply	Assembly Polling station	Birth & Death Registration Office	Power Supply for Domestic Use (ED)	Power Supply for Agricultural Use (EAG)	Power Supply for Commercial Use (EC)	Power Supply for All Uses (EA)	Name	Distance range code i.e. a for <5 Kms, b for 5-10 Kms and c for 10+ kms		
90	91	92	93	94	95	96	97	98	99	100	101	102	103	2	1
c	c	b	b	c	Yes	Yes	Yes	Yes	Yes	Yes	Yes	Bheemunipatnam	c	Pandrangi	2873
c	c	c	c	a	Yes	Yes	Yes	Yes	Yes	Yes	Yes	Bheemunipatnam	c	Venkatapuram	2874
c	b	b	Yes	Yes	Yes	Yes	Yes	Yes	Yes	Yes	Yes	Bheemunipatnam	b	Revidi	2875
2	0	1	4	5	24	22	22	24	24	24	24		0		

**Census of India 2011- Village Directory
Amenities and Land use (As on 2009)**

Name of District : Visakhapatnam

Location Code No.: 544

Name of Mandal Parishad : Padmanabham

Location Code No.: 0539

Sl. No.	Name of Village	Land Use										
		Area under different types of land use (in hectares rounded up to one decimal place)										
		Forests	Area under Non-agricultural Uses	Barren and Un-cultivable land	Permanent Pastures and Other Grazing Lands	Land Under Miscellaneous Tree Crops etc.	Culturable Waste Land	Fallow lands other than current fallows	Current Fallows	Net Area Sown	Total Irrigated Land Area	Total Un-irrigated Land Area
1	2	104	105	106	107	108	109	110	111	112	113	114
2873	Pandurangi	0	192	127	20	17	47	237	35	633	744	161
2874	Venkatapuram	0	0	2	0	3	0	10	5	152	72	95
2875	Revidi	0	49	16	1	11	2	113	66	253	176	256
Total		195.5	1579.8	2157	350.5	356.1	294.1	1572	1605	5632	4135	4674

**Census of India 2011- Village Directory
Amenities and Land use (As on 2009)**

Name of District : Visakhapatnam

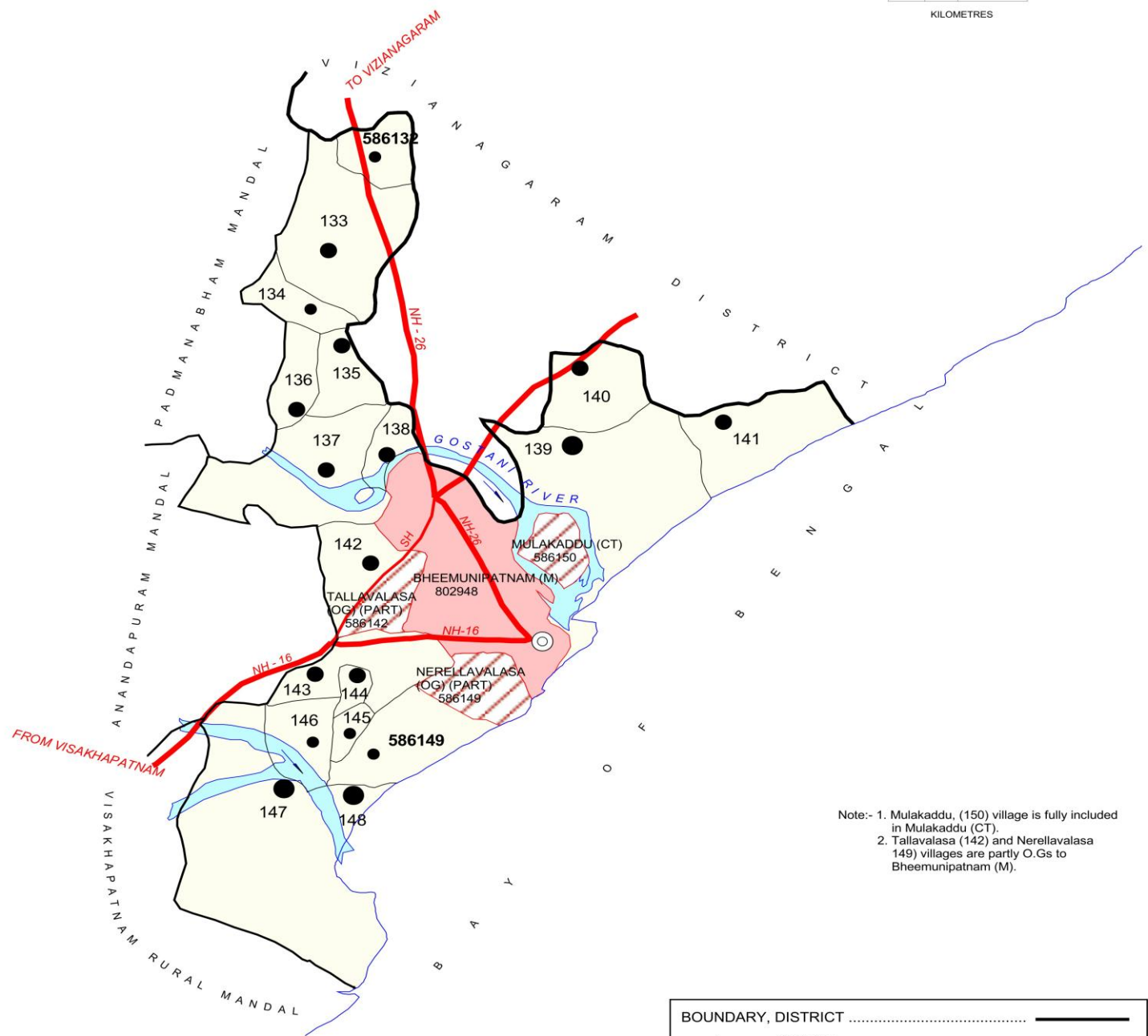

Location Code No.: 544

Name of Mandal Parishad : Padmanabham

Location Code No.: 0539

Land Use					Name of three most important commodities manufactured			Name of Village	Sl. No.
Area irrigated by source (in hectare).					First	Second	Third		
Canals (C)	Wells/Tube-wells(W/TW)	Tanks/Lakes(T/L)	Water Falls(WF)	Others(O)					
115	116	117	118	119	120	121	122	2	1
41.3	266	436.7	0	0				Pandurangi	2873
0	38	34	0	0				Venkatapuram	2874
0	76	100	0	0				Revidi	2875
384.3	1535	2215.7	0	0					

INDIA
ANDHRA PRADESH
BHEEMUNIPATNAM MANDAL
VISAKHAPATNAM DISTRICT



Note:- 1. Mulakaddu, (150) village is fully included in Mulakaddu (CT).
 2. Tallavalasa (142) and Nerellavalasa (149) villages are partly O.Gs to Bheemunipatnam (M).

AREA : 96.01 Sq.Kms.
 POPULATION : 1,16,349
 No. OF TOWNS : 2
 No. OF VILLAGES : 18
 DISTANCE FROM Dist. H.Qtrs.
 TO MANDAL H.Qtrs : 35 Kms

BOUNDARY, DISTRICT	—————
" MANDAL	—————
" VILLAGE WITH MDDS CODE	586132
HEADQUARTERS, MANDAL	⊙
POPULATION SIZE OF VILLAGES:	
500-999, 1000-4999, 5000 AND ABOVE	● ● ●
STATUTORY TOWN WITH MDDS CODE	802948
CENSUS TOWN WITH MDDS CODE	586150
NATIONAL HIGHWAY	NH-16
STATE HIGHWAY	SH
RIVER/STREAM	~~~~~

**ALPHABETICAL LIST OF VILLAGES (MANDAL PARISHAD WISE)
VISAKHAPATNAM DISTRICT**

Sl. No.	Name of Village	2011 Census Location Code No.	2001 Census Location Code No.
1	2	3	4
Name of Mandal Parishad : Bheemunipatnam			
Name of Mandal : Bheemunipatnam (0025)			
1	Amanam	2854404865586140	2813002501714700
2	Annavaram	2854404865586141	2813002501714800
3	Bodametlapalem	2854404865586132	2813002501713800
4	Chepalappada	2854404865586148	2813002501715500
5	Chippada	2854404865586139	2813002501714600
6	Dakamarri	2854404865586133	2813002501713900
7	Jayanthivani Agraharam	2854404865586144	2813002501715100
8	Kapulupada	2854404865586147	2813002501715400
9	Kothavalasa	2854404865586143	2813002501715000
10	Majjivalasa	2854404865586136	2813002501714200
11	Nagarapalem	2854404865586138	2813002501714400
12	Narayanarajupeta	2854404865586134	2813002501714000
13	Nerellavalasa (Part)	2854404865586149	2813002501715600
14	Nidigattu	2854404865586146	2813002501715300
15	Ramayogi Agraharam	2854404865586145	2813002501715200
16	Singanabanda	2854404865586135	2813002501714100
17	Tallavalasa (Part)	2854404865586142	2813002501714900
18	Tatituru	2854404865586137	2813002501714300

**Census of India 2011- Village Directory
Amenities and Land use (As on 2009)**

Name of District : Visakhapatnam

Location Code No.: 544

Name of Mandal Parishad : Bheemunipatnam

Location Code No.: 0540

Sl. No.	Name of Village	Location code no.	Total area of the village (in hectares rounded up to one decimal place)	Total population (2011 census)	Number of households (2011 census)	Number of educational amenities available (If not available within the village, the distance range code viz; a for < 5 Kms, b for 5-10 Kms and c for 10+ kms of nearest place where facility is available is given).									
						Pre-Primary school (PP)	Primary school (P)	Middle school (M)	Secondary School (S)	Senior Secondary school (SS)	Degree college of arts science & commerce (ASC)	Engineering college(EC)	Medical college (MC)	Management institute (MI)	Polytechnic (Pt)
1	2	3	4	5	6	7	8	9	10	11	12	13	14	15	16
2876	Bodametlapalem	586132	267	746	184	a	2	a	a	a	a	a	c	a	c
2877	Dakamarri	586133	1278	4987	1243	1	6	4	1	1	b	2	c	1	c
2878	Narayanarajupeta	586134	175	563	152	a	1	a	a	c	c	b	c	c	c
2879	Singanabanda	586135	264	2127	522	b	3	1	a	c	c	b	c	b	c
2880	Majjivalasa	586136	502	4510	1173	a	4	4	3	b	b	a	c	a	b
2881	Tatituru	586137	923	3688	959	1	2	1	1	a	c	b	c	b	c
2882	Nagarapalem	586138	166	2032	503	a	3	a	a	b	b	b	c	b	b
2883	Chippada	586139	1180	8405	2049	1	8	2	1	c	c	c	c	c	c
2884	Amanam	586140	508	2817	776	a	3	1	1	b	b	c	c	c	c
2885	Annavam	586141	601	2665	607	b	2	1	b	c	c	c	c	b	c
2886	Tallavalasa (Part)	586142	575	4298	1138	b	5	1	1	b	b	b	c	b	a
2887	Kothavalasa	586143	455	1346	278	b	2	a	1	1	b	b	c	b	b
2888	Jayanthivani Agraharam	586144	147	1355	345	b	2	2	1	b	c	b	c	b	a
2889	Ramayogi Agraharam	586145	93	560	152	b	2	b	b	b	c	c	c	c	b
2890	Nidigattu	586146	278	685	177	a	1	b	b	b	b	b	c	c	b
2891	Kapulupada	586147	1878	9412	2192	1	13	4	2	1	c	1	c	c	c
2892	Chepalappada	586148	365	5719	1413	a	5	1	b	b	b	c	c	c	b
2893	Nerellavalasa (Part)	586149	935	839	208	b	1	b	b	b	b	b	c	c	b
Total			10590	56754	14071	4	65	22	12	3	0	3	0	1	0

**Census of India 2011- Village Directory
Amenities and Land use (As on 2009)**

Name of District : Visakhapatnam

Location Code No.: 544

Name of Mandal Parishad : Bheemunipatnam

Location Code No.: 0540

Number of educational amenities available (If not available within the village, the distance range code viz; a for <5 Kms, b for 5-10 Kms and c for 10+ kms of nearest place where facility is available is given).				Number of Medical Amenities available. (If not available within the village, the distance range code viz; a for < 5 Kms, b for 5-10 Kms and c for 10+ kms of nearest place where facility is available is given).											Name of Village	Sl. No.
Vocational training school /ITI	Non-formal training centre (NFTC)	Special school for disabled (SSD)	Others (specify)	Community health centre (CHC)	Primary health centre (PHC)	Primary health sub centre (PHS)	Maternity and child welfare centre (MCW)	T. B. clinic (TBC)	Hospital-allopathic (HA)	Hospital-alternative medicine (HO)	Dispensary (D)	Veterinary hospital (VH)	Mobile health clinic (MHC)	Family welfare centre (FWC)		
17	18	19	20	21	22	23	24	25	26	27	28	29	30	31	2	1
c	c	c		c	c	b	c	c	c	c	c	c	1	c	Bodametlapalem	2876
c	c	c		c	1	1	c	c	c	c	c	c	c	c	Dakamarri	2877
c	c	c		c	a	a	c	c	c	c	c	c	1	c	Narayanarajupeta	2878
c	c	c		c	1	1	c	c	c	c	c	c	c	c	Singanabanda	2879
b	b	b		b	a	a	c	c	b	b	b	a	1	b	Majjivalasa	2880
c	c	c		c	1	1	c	c	c	c	c	b	c	c	Tatituru	2881
b	b	c		b	b	a	c	c	b	b	b	b	1	b	Nagarapalem	2882
c	c	c		c	1	1	c	c	c	c	c	c	b	c	Chippada	2883
c	c	c		c	1	1	c	c	c	c	c	c	c	c	Amanam	2884
c	c	c		c	b	b	c	c	c	c	b	c	1	c	Annaram	2885
b	b	c		b	1	1	c	c	b	b	a	1	b	b	Tallavalasa (Part)	2886
b	b	c		b	b	a	c	c	b	b	1	b	b	b	Kothavalasa	2887
b	b	c		b	b	a	c	c	b	b	b	b	1	b	Jayanthivani Agraharam	2888
b	b	c		b	b	a	c	c	b	b	b	b	1	b	Ramayogi Agraharam	2889
b	b	c		b	a	a	c	c	b	b	b	a	1	b	Nidigattu	2890
c	c	c		c	b	1	c	c	c	c	c	b	c	c	Kapulupada	2891
b	b	c		b	1	1	c	c	b	b	b	b	b	b	Chepalappada	2892
b	b	c		b	b	b	c	c	b	b	b	b	1	b	Nerellavalasa (Part)	2893
0	0	0	0	0	7	8	0	0	0	0	1	1	9	0		

**Census of India 2011- Village Directory
Amenities and Land use (As on 2009)**

Name of District : Visakhapatnam

Location Code No.: 544

Name of Mandal Parishad : Bheemunipatnam

Location Code No.: 0540

Sl. No.	Name of Village	Number of Non-Government Medical Amenities available.							Availability of drinking water - Yes / No								
		Charitable non Govt. hospital/Nursing home.	Medical practitioner with MBBS Degree	Medical practitioner with other degree	Medical practitioner with no degree	Traditional practitioner and faith healer	Medicine Shop	Others	Tap water (Treated/Untreated)	Well water (Covered / Uncovered well)	Hand Pump	Tube wells / Bore well	Spring	River / Canal	Tank / Pond / Lake	Others	
1	2	32	33	34	35	36	37	38	39	40	41	42	43	44	45	46	
2876	Bodametlapalem	0	0	0	1	0	0	0	Yes	Yes	Yes	No	No	No	No	No	
2877	Dakamarri	0	0	0	2	0	0	0	Yes	Yes	Yes	No	No	No	No	No	
2878	Narayanarajupeta	0	0	0	0	0	0	0	Yes	Yes	Yes	No	No	No	No	No	
2879	Singanabanda	0	0	0	1	0	0	0	Yes	Yes	Yes	No	No	No	No	No	
2880	Majjivalasa	0	0	0	3	0	0	0	Yes	Yes	Yes	No	No	No	No	No	
2881	Tatituru	0	0	0	3	0	0	0	Yes	Yes	Yes	No	No	No	No	No	
2882	Nagarapalem	0	0	0	2	0	0	0	No	Yes	Yes	Yes	No	No	No	No	
2883	Chippada	0	0	0	0	1	1	0	Yes	No	Yes	No	No	No	No	No	
2884	Amanam	0	0	0	1	0	0	0	Yes	Yes	Yes	No	No	No	No	No	
2885	Annavamam	0	0	0	2	0	0	0	Yes	Yes	Yes	No	No	No	No	No	
2886	Tallavalasa (Part)	0	0	0	0	0	0	0	Yes	Yes	Yes	No	No	No	No	No	
2887	Kothavalasa	0	1	0	0	0	0	0	Yes	Yes	Yes	No	No	No	No	No	
2888	Jayanthivani Agraharam	0	0	0	0	0	0	0	Yes	Yes	Yes	No	No	No	No	No	
2889	Ramayogi Agraharam	0	0	0	0	0	0	0	Yes	Yes	Yes	Yes	No	No	No	No	
2890	Nidigattu	0	0	0	0	0	0	0	Yes	No	Yes	No	No	No	No	No	
2891	Kapuluppada	0	0	0	1	0	0	0	Yes	Yes	Yes	No	No	No	No	No	
2892	Chepalappada	0	0	0	1	0	1	0	Yes	Yes	Yes	No	No	No	No	No	
2893	Nerellavalasa (Part)	0	0	0	0	0	0	0	Yes	Yes	Yes	No	No	No	No	No	
Total		0	1	0	17	1	2	0	17	16	18	2	0	0	0	0	

**Census of India 2011- Village Directory
Amenities and Land use (As on 2009)**

Name of District : Visakhapatnam

Location Code No.: 544

Name of Mandal Parishad : Bheemunipatnam

Location Code No.: 0540

Availability of toilet & others Yes / No				Communication and transport facilities (If amenities available code -Yes is given except for Village Pin Code ,If not available within the village , the distance range code viz; a for < 5 Kms, b for 5-10 Kms and c for 10+ kms of nearest place where facility is available is given).									Name of Village	Sl. No.
Community toilet including bath.	Community toilet excluding bath.	Rural sanitary mart or sanitary hardware outlet available near the village.	Community bio- gas or recycle of waste for productive use.	Post office(PO)	Sub post office (SPO)	Post & Telegraph office (P&TO)	Village Pin Code	Telephones (Land lines)	Public call office (PCO)	Mobile phone coverage	Internet cafes/ Common service centre (CSC)			
47	48	49	50	51	52	53	54	55	56	57	58	2	1	
No	No	No	No	b	Yes	b	531162	Yes	Yes	Yes	c	Bodametlapalem	2876	
No	No	No	No	c	Yes	b	531162	Yes	Yes	Yes	b	Dakamarri	2877	
No	No	No	No	c	a	b	531162	Yes	Yes	Yes	b	Narayanarajupeta	2878	
No	No	No	No	c	Yes	b	531162	Yes	Yes	Yes	b	Singanabanda	2879	
No	No	No	No	b	Yes	a	531162	Yes	Yes	Yes	a	Majjivalasa	2880	
No	No	No	No	b	Yes	a	531162	Yes	Yes	Yes	a	Tatituru	2881	
No	No	Yes	No	b	Yes	a	531162	Yes	Yes	Yes	a	Nagarapalem	2882	
No	No	No	No	Yes	b	b	531162	Yes	Yes	b	b	Chippada	2883	
No	No	No	No	a	Yes	c	531162	Yes	Yes	Yes	c	Amanam	2884	
No	No	No	No	b	Yes	b	531162	Yes	Yes	Yes	b	Annavaram	2885	
No	No	No	No	b	Yes	a	531162	Yes	Yes	a	a	Tallavalasa (Part)	2886	
No	No	No	No	b	Yes	b	531162	Yes	Yes	Yes	b	Kothavalasa	2887	
No	No	No	No	b	Yes	b	531162	Yes	Yes	Yes	b	Jayanthivani Agraharam	2888	
No	No	No	No	b	b	b	531162	Yes	Yes	Yes	b	Ramayogi Agraharam	2889	
No	No	No	No	a	b	b	531162	Yes	Yes	b	b	Nidigattu	2890	
No	No	No	No	Yes	a	c	531163	Yes	Yes	Yes	c	Kapuluppada	2891	
No	No	No	No	a	Yes	b	531163	Yes	Yes	Yes	b	Chepalappada	2892	
No	No	No	No	b	Yes	b	531162	Yes	Yes	Yes	b	Nerellavalasa (Part)	2893	
0	0	1	0	2	13	0		18	18	15	0			

**Census of India 2011- Village Directory
Amenities and Land use (As on 2009)**

Name of District : Visakhapatnam

Location Code No.: 544

Name of Mandal Parishad : Bheemunipatnam

Location Code No.: 0540

Sl. No.	Name of Village	Communication and transport facilities (If amenities available code -Yes is given except for Village Pin Code, If not available within the village, the distance range code viz; a for < 5 Kms, b for 5-10 Kms and c for 10+ kms of nearest place where facility is available is given).								
		Private courier facility	Bus service (Public & Private)	Railway stations	Auto/Modified Autos	Taxis and Vans	Tractors	Cycle-pulled rickshaws(Manual & Machine driven)	Carts driven by animals	Sea /River ferry service
1	2	59	60	61	62	63	64	65	66	67
2876	Bodametlapalem	c	a	c	Yes	c	Yes		Yes	c
2877	Dakamarri	b	a	c	Yes	b	Yes		Yes	c
2878	Narayanarajupeta	b	b	c	Yes	b	b	Yes	Yes	c
2879	Singanabanda	b	b	c	Yes	b	b	Yes	b	c
2880	Majjivalasa	a	Yes	c	Yes	Yes	Yes		Yes	c
2881	Tatituru	a	Yes	c	Yes	a	Yes		Yes	c
2882	Nagarapalem	a	a	c	Yes	Yes	Yes		Yes	c
2883	Chippada	a	a	c	a	a	Yes	Yes	Yes	c
2884	Amanam	c	Yes	c	Yes	c	Yes		Yes	c
2885	Annavamam	b	b	c	Yes	b	Yes		b	c
2886	Tallavalasa (Part)	a	Yes	c	Yes	a	Yes		Yes	c
2887	Kothavalasa	b	a	c	Yes	b	b		Yes	c
2888	Jayanthivani Agraharam	b	a	c	Yes	b	Yes		Yes	c
2889	Ramayogi Agraharam	b	b	c	Yes	b	b		Yes	c
2890	Nidigattu	b	a	c	Yes	b	Yes	Yes	Yes	c
2891	Kapulupada	c	Yes	c	Yes	b	Yes	Yes	Yes	c
2892	Chepalappada	b	Yes	c	Yes	b	Yes		Yes	c
2893	Nerellavalasa (Part)	b	b	c	Yes	b	Yes		Yes	c
Total		0	6	0	17	2	14	5	16	0

**Census of India 2011- Village Directory
Amenities and Land use (As on 2009)**

Name of District : Visakhapatnam

Location Code No.: 544

Name of Mandal Parishad : Bheemunipatnam

Location Code No.: 0540

Village connected to highways,village roads, banks & credit societies (If amenities available code -Yes is given, If not available within the village , the distance range code viz; a for < 5 Kms, b for 5-10 Kms and c for 10+ kms of nearest place where facility is available is given).												Name of Village	Sl. No.
Connected to national highway(NH)	Connected to state highway(SH)	Connected to major district road (MDR)	Connected to others district road	Pucca roads	Kutchcha roads	Water bounded macadam(WBM) roads	Navigable waterway (river/canal)(NW)	Footpaths (FP)	Commercial & Co-operative Banks	ATM	Agricultural Credit Societies		
68	69	70	71	72	73	74	75	76	77	78	79	2	1
b	a	b	Yes	Yes	Yes	b		Yes	c	c	c	Bodametlapalem	2876
b	b	b	Yes	Yes	Yes	Yes		Yes	b	b	c	Dakamarri	2877
b	b	b	Yes	Yes	Yes	b		Yes	b	b	c	Narayanarajupeta	2878
b	a	b	Yes	Yes	Yes	c		Yes	b	b	c	Singanabanda	2879
a	a	b	Yes	Yes	Yes	Yes		Yes	b	a	Yes	Majjivalasa	2880
a	Yes	b	Yes	Yes	Yes	Yes		Yes	c	a	c	Tatituru	2881
Yes	a	b	Yes	Yes	Yes	c		Yes	a	a	b	Nagarapalem	2882
a	a	b	Yes	Yes	Yes	Yes		Yes	a	a	c	Chippada	2883
b	b	a	Yes	Yes	Yes	Yes		Yes	c	c	c	Amanam	2884
a	b	a	Yes	Yes	Yes	Yes		Yes	c	b	c	Annavaram	2885
Yes	Yes	Yes	Yes	Yes	Yes	Yes		Yes	b	a	b	Tallavalasa (Part)	2886
a	b	a	Yes	Yes	Yes	b		Yes	b	b	b	Kothavalasa	2887
a	b	a	Yes	Yes	Yes	c		Yes	b	b	b	Jayanthivani Agraharam	2888
b	b	b	Yes	Yes	Yes	b		Yes	b	b	b	Ramayogi Agraharam	2889
b	a	b	Yes	Yes	Yes	b		Yes	b	b	b	Nidigattu	2890
b	a	a	Yes	Yes	Yes	Yes		Yes	Yes	b	Yes	Kapuluppada	2891
b	b	Yes	Yes	Yes	Yes	Yes		Yes	b	b	b	Chepalappada	2892
b	b	a	Yes	Yes	Yes	b		Yes	b	b	b	Nerellavalasa (Part)	2893
2	2	2	18	18	18	9	0	18	1	0	2		

**Census of India 2011- Village Directory
Amenities and Land use (As on 2009)**

Name of District : Visakhapatnam

Location Code No.: 544

Name of Mandal Parishad : Bheemunipatnam

Location Code No.: 0540

Sl. No.	Name of Village	Availability of miscellaneous facilities (If amenities available code -Yes is given, If not available within the village, the distance range code viz; a for < 5 Kms, b for 5-10 Kms and c for 10+ kms of nearest place where facility is available is given).									
		Self-Help Group (SHG)	Public distribution system (PDS) shop	Mandis / Regular market	Weekly Haat	Agricultural marketing society	Integrated Child Development Scheme (Nutritional Centres)	Anganwadi Centre (Nutritional Centres)	Others (Nutritional Centres)	ASHA (Accredited Social Health Activist)	Community centre with/without TV
1	2	80	81	82	83	84	85	86	87	88	89
2876	Bodametlapalem	Yes	Yes	c	c	c	c	Yes	Yes	Yes	Yes
2877	Dakamarri	Yes	Yes	b	b	c	c	Yes	Yes	Yes	b
2878	Narayanarajupeta	Yes	Yes	b	b	b	c	Yes	Yes	Yes	Yes
2879	Singanabanda	Yes	Yes	b	b	b	c	Yes	Yes	Yes	Yes
2880	Majjivalasa	Yes	a	a	a	b	b	Yes	Yes	Yes	Yes
2881	Tatituru	Yes	Yes	c	a	c	c	Yes	Yes	Yes	Yes
2882	Nagarapalem	Yes	Yes	a	a	b	b	Yes	Yes	Yes	Yes
2883	Chippada	Yes	Yes	a	a	b	c	Yes	Yes	Yes	Yes
2884	Amanam	Yes	Yes	c	c	c	c	Yes	Yes	Yes	Yes
2885	Annavamam	Yes	Yes	b	b	c	c	Yes	Yes	Yes	Yes
2886	Tallavalasa (Part)	Yes	Yes	a	a	b	b	Yes	Yes	Yes	b
2887	Kothavalasa	Yes	Yes	b	b	b	b	Yes	Yes	Yes	Yes
2888	Jayanthivani Agraharam	Yes	Yes	b	b	b	b	Yes	Yes	Yes	Yes
2889	Ramayogi Agraharam	Yes	Yes	b	b	b	b	Yes	Yes	Yes	Yes
2890	Nidigattu	Yes	Yes	b	b	b	b	Yes	Yes	Yes	Yes
2891	Kapuluppada	Yes	Yes	c	c	Yes	c	Yes	Yes	Yes	Yes
2892	Chepalappada	Yes	Yes	c	c	b	b	Yes	Yes	Yes	Yes
2893	Nerellavalasa (Part)	Yes	Yes	b	b	b	b	Yes	Yes	Yes	Yes
Total		18	17	0	0	1	0	18	18	18	16

**Census of India 2011- Village Directory
Amenities and Land use (As on 2009)**

Name of District : Visakhapatnam

Location Code No.: 544

Name of Mandal Parishad : Bheemunipatnam

Location Code No.: 0540

Availability of miscellaneous facilities (If amenities available code -Yes is given, If not available within the village, the distance range code viz; a for < 5 Kms, b for 5-10 Kms and c for 10+ kms of nearest place where facility is available is given).								Availability of electricity (Yes/No)				Nearest Town		Name of Village	Sl. No.
Sports Field,	Sports Club / Recreation Centre	Cinema / Video Hall	Public Library	Public Reading Room	Newspaper Supply	Assembly Polling station	Birth & Death Registration Office	Power Supply for Domestic Use (ED)	Power Supply for Agricultural Use (EAG)	Power Supply for Commercial Use (EC)	Power Supply for All Uses (EA)	Name	Distance range code i.e. a for <5 Kms, b for 5-10 Kms and c for 10+ kms		
90	91	92	93	94	95	96	97	98	99	100	101	102	103	2	1
c	c	c	c	c	Yes	Yes	Yes	Yes	Yes	Yes	Yes	Bheemunipatnam	c	Bodametlapalem	2876
b	c	b	c	c	Yes	Yes	Yes	Yes	Yes	Yes	Yes	Bheemunipatnam	c	Dakamarri	2877
b	c	b	b	b	Yes	Yes	Yes	Yes	Yes	Yes	Yes	Bheemunipatnam	c	Narayanarajupeta	2878
b	c	b	b	b	Yes	Yes	Yes	Yes	Yes	Yes	Yes	Bheemunipatnam	c	Singanabanda	2879
b	b	b	a	a	Yes	Yes	Yes	Yes	Yes	Yes	Yes	Bheemunipatnam	b	Majjivalasa	2880
c	c	a	c	c	Yes	Yes	Yes	Yes	Yes	Yes	Yes	Bheemunipatnam	c	Tatituru	2881
a	b	a	a	a	Yes	Yes	Yes	Yes	Yes	Yes	Yes	Bheemunipatnam	b	Nagarapalem	2882
b	c	b	b	b	Yes	Yes	Yes	Yes	Yes	Yes	Yes	Bheemunipatnam	c	Chippada	2883
c	c	c	c	c	Yes	Yes	Yes	Yes	Yes	Yes	Yes	Bheemunipatnam	c	Amanam	2884
c	c	b	b	b	Yes	Yes	Yes	Yes	Yes	Yes	Yes	Bheemunipatnam	c	Annavaram	2885
a	b	a	a	a	Yes	Yes	Yes	Yes	Yes	Yes	Yes	Bheemunipatnam	b	Tallavalasa (Part)	2886
b	b	c	b	b	Yes	Yes	Yes	Yes	Yes	Yes	Yes	Bheemunipatnam	b	Kothavalasa	2887
b	b	c	c	b	Yes	Yes	Yes	Yes	Yes	Yes	Yes	Bheemunipatnam	b	Jayanthivani Agraharam	2888
b	b	c	b	c	Yes	Yes	Yes	Yes	Yes	Yes	Yes	Bheemunipatnam	b	Ramayogi Agraharam	2889
b	b	b	b	b	Yes	Yes	Yes	Yes	Yes	Yes	Yes	Bheemunipatnam	b	Nidigattu	2890
c	c	c	c	c	Yes	Yes	Yes	Yes	Yes	Yes	Yes	Bheemunipatnam	c	Kapuluppada	2891
b	b	c	b	c	Yes	Yes	Yes	Yes	Yes	Yes	Yes	Bheemunipatnam	b	Chepalappada	2892
b	b	c	b	b	Yes	Yes	Yes	Yes	Yes	Yes	Yes	Bheemunipatnam	b	Nerellavalasa (Part)	2893
0	0	0	0	0	18	18	18	18	18	18	18		0		

**Census of India 2011- Village Directory
Amenities and Land use (As on 2009)**

Name of District : Visakhapatnam

Location Code No.: 544

Name of Mandal Parishad : Bheemunipatnam

Location Code No.: 0540

Sl. No.	Name of Village	Land Use										
		Area under different types of land use (in hectares rounded up to one decimal place)										
		Forests	Area under Non-agricultural Uses	Barren and Un-cultivable land	Permanent Pastures and Other Grazing Lands	Land Under Miscellaneous Tree Crops etc.	Culturable Waste Land	Fallow lands other than current fallows	Current Fallows	Net Area Sown	Total Irrigated Land Area	Total Un-irrigated Land Area
1	2	104	105	106	107	108	109	110	111	112	113	114
2876	Bodametlapalem	0	0	56	14	7	2	3	60	125	40	148
2877	Dakamarri	0	246	83	7	10	9	45	251	627	231	692
2878	Narayanarajupeta	0	24	0	0	0	0	5	16	130	56	95
2879	Singanabanda	0	22	0	0	5	1	0	26	210	108	128
2880	Majjivalasa	0	23	1	0	2	186	3	95	192	30	260
2881	Tatituru	0	260	10	3	0	10	23	269	348	390	250
2882	Nagarapalem	0	55	0	0	11	0	2	13	85	44.9	55.1
2883	Chippada	40.1	296	297.9	26	27	37	26	172	258	77	379
2884	Amanam	38	58	79	0	3	22	8	140	160	8	300
2885	Annaram	12.1	42	58	3.9	20	82	4	39	340	3	380
2886	Tallavalasa (Part)	0	193	5	5	2	9	59	117	185	68	293
2887	Kothavalasa	0	85	103	12	0	10	4	55	186	68	177
2888	Jayanthivani Agraharam	0	8	5	29	0	12	6	32	55	2	91
2889	Ramayogi Agraharam	0	7	0	0	4	7	2	31	42	2	73
2890	Nidigattu	0	51	0	0	14	5	7	26	175	40	168
2891	Kapulupada	0	346	882	0	23	50	99	296	182	202	375
2892	Chepalappada	0	66	201	11	2	3	0	0	82	39	43
2893	Nerellavalasa (Part)	258.6	34	291.4	10	41	12	75	56	157	9	279
Total		348.8	1816	2072.3	120.9	171	457	371	1694	3539	1417.9	4186.1

**Census of India 2011- Village Directory
Amenities and Land use (As on 2009)**

Name of District : Visakhapatnam

Location Code No.: 544

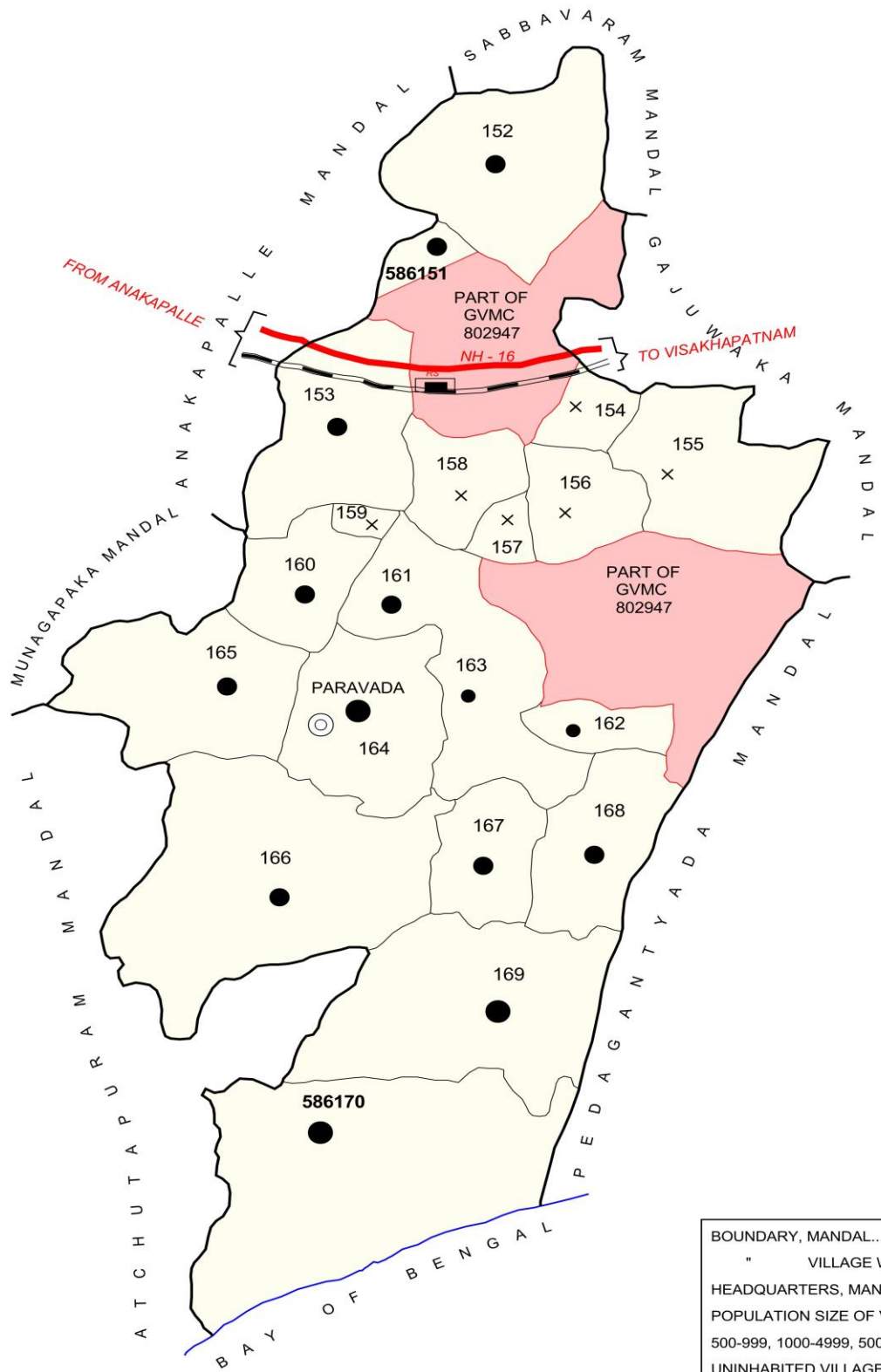
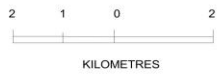
Name of Mandal Parishad : Bheemunipatnam

Location Code No.: 0540

Land Use					Name of three most important commodities manufactured			Name of Village	Sl. No.
Area irrigated by source (in hectare).					First	Second	Third		
Canals (C)	Wells/Tube-wells(W/TW)	Tanks/Lakes(T/L)	Water Falls(WF)	Others(O)					
115	116	117	118	119	120	121	122	2	1
0	20	20	0	0				Bodametlapalem	2876
0	15	216	0	0	Plywood Items			Dakamarri	2877
0	6	50	0	0				Narayanarajupeta	2878
59.9	5.1	43	0	0				Singanabanda	2879
18.6	0	11.4	0	0				Majjivalasa	2880
54.6	5	330.4	0	0				Tatituru	2881
33.6	11.3	0	0	0				Nagarapalem	2882
29	25	23	0	0	Medicines			Chippada	2883
0	7	1	0	0				Amanam	2884
0	2	1	0	0				Annaram	2885
0	38	30	0	0				Tallavalasa (Part)	2886
0	37	31	0	0				Kothavalasa	2887
0	2	0	0	0				Jayanthivani Agraharam	2888
0	2	0	0	0				Ramayogi Agraharam	2889
4	0	0	0	36				Nidigattu	2890
130	21	51	0	0				Kapulupada	2891
36.8	0	2.2	0	0				Chepalappada	2892
0	0	9	0	0				Nerellavalasa (Part)	2893
366.5	196.4	819	0	36					

AREA : 129.68 Sq.Kms.
 POPULATION : 78,165
 No. OF TOWNS : NIL
 No. OF VILLAGES : 20
 DISTANCE FROM Dist. H.Qtrs.
 TO MANDAL H.Qrts.: 38 Kms.

INDIA
 ANDHRA PRADESH
PARAVADA MANDAL
 VISAKHAPATNAM DISTRICT



Note:- Mairipalem, Mantripalem, Lankalapalem and Dasapatrunipalem Villages are fully included in GVMC.

BOUNDARY, MANDAL.....	—————
" VILLAGE WITH MDDS CODE	586170
HEADQUARTERS, MANDAL	⊙
POPULATION SIZE OF VILLAGES:	
500-999, 1000-4999, 5000 AND ABOVE	● ● ●
UNINHABITED VILLAGE WITH MDDS CODE	X 586155
STATUTORY TOWN WITH MDDS CODE	802947
NATIONAL HIGHWAY	NH-16
RAILWAYLINE WITH STATION, BROAD GAUGE..	RS

**ALPHABETICAL LIST OF VILLAGES (MANDAL PARISHAD WISE)
VISAKHAPATNAM DISTRICT**

Sl. No.	Name of Village	2011 Census Location Code No.	2001 Census Location Code No.
1	2	3	4
Name of Mandal Parishad : Paravada			
Name of Mandal : Paravada) (0030)			
1	Bharinikam	2854404870586165	2813003001718400
2	Cheepurupalle (East)	2854404870586170	2813003001718900
3	Cheepurupalle (West)	2854404870586169	2813003001718800
4	Donkada	2854404870586154	2813003001717200
5	Edulapaka Bonangi	2854404870586161	2813003001717900
6	Jagannadhapuram Agraharam	2854404870586157	2813003001717500
7	Kalapaka	2854404870586168	2813003001718700
8	Kannuru	2854404870586151	2813003001716600
9	Lemarthi Agraharam	2854404870586158	2813003001717600
10	Paravada	2854404870586164	2813003001718300
11	Payakarao Bonangi	2854404870586163	2813003001718200
12	Pedamadaka	2854404870586155	2813003001717300
13	Pedamusidivada	2854404870586152	2813003001716700
14	Pentaseema Bonangi	2854404870586162	2813003001718100
15	Pinamadaka	2854404870586156	2813003001717400
16	Ponnuruagraharam	2854404870586159	2813003001717700
17	Ravada	2854404870586166	2813003001718500
18	Swayambuvaram	2854404870586167	2813003001718600
19	Thadi	2854404870586153	2813003001717000
20	Thanam	2854404870586160	2813003001717800

**Census of India 2011- Village Directory
Amenities and Land use (As on 2009)**

Name of District : Visakhapatnam

Location Code No.: 544

Name of Mandal Parishad : Paravada

Location Code No.: 0541

Sl. No.	Name of Village	Location code no.	Total area of the village (in hectares rounded up to one decimal place)	Total population (2011 census)	Number of households (2011 census)	Number of educational amenities available (If not available within the village, the distance range code viz; a for < 5 Kms, b for 5-10 Kms and c for 10+ kms of nearest place where facility is available is given).									
						Pre-Primary school (PP)	Primary school (P)	Middle school (M)	Secondary School (S)	Senior Secondary school (SS)	Degree college of arts science & commerce (ASC)	Engineering college(EC)	Medical college (MC)	Management institute (MI)	Polytechnic (Pt)
1	2	3	4	5	6	7	8	9	10	11	12	13	14	15	16
2894	Kannuru	586151	144	2203	523	b	3	1	1	b	b	b	c	a	c
2895	Pedamusivada	586152	998	3202	806	b	5	1	1	b	b	b	c	a	c
2896	Thadi	586153	785	3980	1086	c	6	1	a	c	c	b	c	c	c
2897	Donkada	586154	189	0	0										
2898	Pedamadaka	586155	667	0	0										
2899	Pinamadaka	586156	336	0	0										
2900	Jagannadhapuram Agraharam	586157	119	0	0										
2901	Lemarthi Agraharam	586158	322	0	0										
2902	Ponnuruagraharam	586159	50	0	0										
2903	Thanam	586160	446	4526	1023	a	1	1	1	a	b	c	c	b	c
2904	Edulapaka Bonangi	586161	1003	2835	715	a	8	1	a	a	c	c	c	c	c
2905	Pentaseema Bonangi	586162	246	644	168	b	1	1	b	b	c	c	c	c	c
2906	Payakarao Bonangi	586163	167	998	274	b	2	1	b	b	c	c	c	c	c
2907	Paravada	586164	782	8203	2057	1	7	2	7	4	1	b	c	c	b

**Census of India 2011- Village Directory
Amenities and Land use (As on 2009)**

Name of District : Visakhapatnam

Location Code No.: 544

Name of Mandal Parishad : Paravada

Location Code No.: 0541

Number of educational amenities available (If not available within the village, the distance range code viz; a for <5 Kms, b for 5-10 Kms and c for 10+ kms of nearest place where facility is available is given).				Number of Medical Amenities available. (If not available within the village, the distance range code viz; a for < 5 Kms, b for 5-10 Kms and c for 10+ kms of nearest place where facility is available is given).										Name of Village	Sl. No.	
Vocational training school /ITI	Non-formal training centre (NFTC)	Special school for disabled (SSD)	Others (specify)	Community health centre (CHC)	Primary health centre (PHC)	Primary health sub centre (PHS)	Maternity and child welfare centre (MCW)	T. B. clinic (TBC)	Hospital-allopathic (HA)	Hospital-alternative medicine (HO)	Dispensary (D)	Veterinary hospital (VH)	Mobile health clinic (MHC)			Family welfare centre (FWC)
17	18	19	20	21	22	23	24	25	26	27	28	29	30	31	2	1
c	b	c		b	b	a	a	a	b	b	b	a	1	b	Kannuru	2894
c	b	c		b	1	b	c	c	b	b	b	b	b	b	Pedamusidivada	2895
a	b	c		b	1	1	c	c	b	b	b	b	c	b	Thadi	2896
															Donkada	2897
															Pedamadaka	2898
															Pinamadaka	2899
															Jagannadhapuram Agraharam	2900
															Lemarthi Agraharam	2901
															Ponnuruagraram	2902
b	b	c		b	1	a	c	c	b	b	b	a	b	b	Thanam	2903
c	c	c		b	b	1	c	c	c	c	c	a	b	c	Edulapaka Bonangi	2904
c	c	c		c	b	b	c	c	c	c	c	b	1	c	Pentaseema Bonangi	2905
c	c	c		c	b	1	c	c	c	c	c	b	b	c	Payakarao Bonangi	2906
b	c	c		b	1	1	c	c	c	c	c	1	c	c	Paravada	2907

**Census of India 2011- Village Directory
Amenities and Land use (As on 2009)**

Name of District : Visakhapatnam

Location Code No.: 544

Name of Mandal Parishad : Paravada

Location Code No.: 0541

Sl. No.	Name of Village	Number of Non-Government Medical Amenities available.							Availability of drinking water - Yes / No								
		Charitable non Govt. hospital/Nursing home.	Medical practitioner with MBBS Degree	Medical practitioner with other degree	Medical practitioner with no degree	Traditional practitioner and faith healer	Medicine Shop	Others	Tap water (Treated/Untreated)	Well water (Covered / Uncovered well)	Hand Pump	Tube wells / Bore well	Spring	River / Canal	Tank / Pond / Lake	Others	
1	2	32	33	34	35	36	37	38	39	40	41	42	43	44	45	46	
2894	Kannuru	0	0	0	0	0	1	0	Yes	No	Yes	Yes	No	No	No	No	
2895	Pedamusidivada	0	0	0	0	0	0	0	Yes	No	Yes	No	No	No	No	No	
2896	Thadi	0	0	0	0	0	0	0	Yes	No	Yes	No	No	No	No	No	
2897	Donkada																
2898	Pedamadaka																
2899	Pinamadaka																
2900	Jagannadhapuram Agraharam																
2901	Lemarthi Agraharam																
2902	Ponnuruagraharam																
2903	Thanam	0	0	0	3	0	1	0	Yes	Yes	Yes	No	No	No	Yes	No	
2904	Edulapaka Bonangi	0	0	0	0	0	0	0	Yes	Yes	Yes	No	No	No	No	No	
2905	Pentaseema Bonangi	0	0	0	0	0	0	0	Yes	No	Yes	No	No	No	No	No	
2906	Payakarao Bonangi	0	0	0	0	0	0	0	Yes	No	Yes	No	No	No	No	No	
2907	Paravada	1	1	1	2	0	1	0	Yes	No	Yes	Yes	No	No	No	No	

**Census of India 2011- Village Directory
Amenities and Land use (As on 2009)**

Name of District : Visakhapatnam

Location Code No.: 544

Name of Mandal Parishad : Paravada

Location Code No.: 0541

Availability of toilet & others Yes / No				Communication and transport facilities (If amenities available code -Yes is given except for Village Pin Code ,If not available within the village , the distance range code viz; a for < 5 Kms, b for 5-10 Kms and c for 10+ kms of nearest place where facility is available is given).									Name of Village	Sl. No.
Community toilet including bath.	Community toilet excluding bath.	Rural sanitary mart or sanitary hardware outlet available near the village.	Community bio- gas or recycle of waste for productive use.	Post office(PO)	Sub post office (SPO)	Post & Telegraph office (P&TO)	Village Pin Code	Telephones (Land lines)	Public call office (PCO)	Mobile phone coverage	Internet cafes/ Common service centre (CSC)			
47	48	49	50	51	52	53	54	55	56	57	58	2	1	
No	No	No	No	b	a	c	531019	Yes	Yes	Yes	c	Kannuru	2894	
No	No	No	No	b	a	c	531019	Yes	a	Yes	c	Pedamusidivada	2895	
No	No	Yes	No	c	b	c	531019	Yes	a	Yes	c	Thadi	2896	
												Donkada	2897	
												Pedamadaka	2898	
												Pinamadaka	2899	
												Jagannadhapuram Agrapharam	2900	
												Lemarthi Agrapharam	2901	
												Ponnuruagraharam	2902	
No	No	Yes	No	a	a	c	531021	Yes	Yes	Yes	a	Thanam	2903	
No	No	Yes	Yes	a	a	c	531021	Yes	a	Yes	a	Edulapaka Bonangi	2904	
No	No	No	No	b	Yes	c	531021	Yes	b	Yes	b	Pentaseema Bonangi	2905	
No	No	No	No	b	Yes	c	531021	Yes	b	Yes	b	Payakarao Bonangi	2906	
No	No	Yes	No	Yes	a	c	531021	Yes	b	Yes	b	Paravada	2907	

**Census of India 2011- Village Directory
Amenities and Land use (As on 2009)**

Name of District : Visakhapatnam

Location Code No.: 544

Name of Mandal Parishad : Paravada

Location Code No.: 0541

Sl. No.	Name of Village	Communication and transport facilities (If amenities available code -Yes is given except for Village Pin Code, If not available within the village, the distance range code viz; a for < 5 Kms, b for 5-10 Kms and c for 10+ kms of nearest place where facility is available is given).									
		Private courier facility	Bus service (Public & Private)	Railway stations	Auto/Modified Autos	Taxis and Vans	Tractors	Cycle-pulled rickshaws(Manual & Machine driven)	Carts driven by animals	Sea /River ferry service	
1	2	59	60	61	62	63	64	65	66	67	
2894	Kannuru	a	Yes	b	Yes	a	Yes		Yes	c	
2895	Pedamusidivada	b	Yes	b	Yes	Yes	Yes		a	a	
2896	Thadi	c	Yes	c	c	c	b		b		
2897	Donkada										
2898	Pedamadaka										
2899	Pinamadaka										
2900	Jagannadhapuram Agraharam										
2901	Lemarthi Agraharam										
2902	Ponnuruagraharam										
2903	Thanam	a	Yes	b	Yes	a	a		a	c	
2904	Edulapaka Bonangi	c	Yes	c	Yes	Yes	Yes		a	c	
2905	Pentaseema Bonangi	b	Yes	c	Yes	b	Yes	Yes	Yes	c	
2906	Payakarao Bonangi	b	Yes	c	Yes	b	Yes	Yes	Yes	c	
2907	Paravada	Yes	Yes	b	Yes	Yes	Yes	Yes	Yes	c	

**Census of India 2011- Village Directory
Amenities and Land use (As on 2009)**

Name of District : Visakhapatnam

Location Code No.: 544

Name of Mandal Parishad : Paravada

Location Code No.: 0541

Village connected to highways,village roads, banks & credit societies (If amenities available code -Yes is given, If not available within the village , the distance range code viz; a for < 5 Kms, b for 5-10 Kms and c for 10+ kms of nearest place where facility is available is given).												Name of Village	Sl. No.
68	69	70	71	72	73	74	75	76	77	78	79		
a	a	b	Yes	Yes	Yes	c		Yes	a	a	b	Kannuru	2894
b	c	b	Yes	Yes	Yes	Yes		Yes	a	a	b	Pedamusidivada	2895
Yes	c	b	Yes	Yes	Yes	Yes		Yes	a	a	c	Thadi	2896
												Donkada	2897
												Pedamadaka	2898
												Pinamadaka	2899
												Jagannadhapuram Agraharam	2900
												Lemarthi Agraharam	2901
												Ponnuruagraharam	2902
b	c	b	Yes	Yes	Yes	Yes		Yes	a	a	a	Thanam	2903
b	c	b	Yes	Yes	Yes	Yes		Yes	a	a	a	Edulapaka Bonangi	2904
b	c	a	Yes	Yes	Yes	b		Yes	b	b	b	Pentaseema Bonangi	2905
b	c	a	Yes	Yes	Yes	c		Yes	b	b	b	Payakarao Bonangi	2906
b	c	Yes	Yes	Yes	Yes	Yes		Yes	Yes	Yes	Yes	Paravada	2907

**Census of India 2011- Village Directory
Amenities and Land use (As on 2009)**

Name of District : Visakhapatnam

Location Code No.: 544

Name of Mandal Parishad : Paravada

Location Code No.: 0541

Sl. No.	Name of Village	Availability of miscellaneous facilities (If amenities available code -Yes is given, If not available within the village, the distance range code viz; a for < 5 Kms, b for 5-10 Kms and c for 10+ kms of nearest place where facility is available is given).									
		Self-Help Group (SHG)	Public distribution system (PDS) shop	Mandis / Regular market	Weekly Haat	Agricultural marketing society	Integrated Child Development Scheme (Nutritional Centres)	Anganwadi Centre (Nutritional Centres)	Others (Nutritional Centres)	ASHA (Accredited Social Health Activist)	Community centre with/without TV
1	2	80	81	82	83	84	85	86	87	88	89
2894	Kannuru	Yes	Yes	b	b	b	Yes	Yes	Yes	Yes	Yes
2895	Pedamusidivada	Yes	b	b	b	b	Yes	Yes	Yes	Yes	Yes
2896	Thadi	Yes	Yes	b	b	c	Yes	Yes	Yes	Yes	Yes
2897	Donkada										
2898	Pedamadaka										
2899	Pinamadaka										
2900	Jagannadhapuram Agraharam										
2901	Lemarthi Agraharam										
2902	Ponnuruagraharam										
2903	Thanam	Yes	Yes	a	a	b	Yes	Yes	Yes	Yes	Yes
2904	Edulapaka Bonangi	Yes	Yes	c	a	c	Yes	Yes	Yes	Yes	a
2905	Pentaseema Bonangi	Yes	Yes	c	b	c	Yes	Yes	Yes	b	Yes
2906	Payakarao Bonangi	Yes	Yes	c	b	c	Yes	Yes	Yes	Yes	Yes
2907	Paravada	Yes	Yes	Yes	Yes	b	Yes	Yes	Yes	Yes	Yes

**Census of India 2011- Village Directory
Amenities and Land use (As on 2009)**

Name of District : Visakhapatnam

Location Code No.: 544

Name of Mandal Parishad : Paravada

Location Code No.: 0541

Availability of miscellaneous facilities (If amenities available code -Yes is given, If not available within the village, the distance range code viz; a for < 5 Kms, b for 5-10 Kms and c for 10+ kms of nearest place where facility is available is given).								Availability of electricity (Yes/No)				Nearest Town		Name of Village	Sl. No.
Sports Field,	Sports Club / Recreation Centre	Cinema / Video Hall	Public Library	Public Reading Room	Newspaper Supply	Assembly Polling station	Birth & Death Registration Office	Power Supply for Domestic Use (ED)	Power Supply for Agricultural Use (EAG)	Power Supply for Commercial Use (EC)	Power Supply for All Uses (EA)	Name	Distance range code i.e. a for <5 Kms, b for 5-10 Kms and c for 10+ kms		
90	91	92	93	94	95	96	97	98	99	100	101	102	103	2	1
c	b	Yes	c	c	Yes	Yes	Yes	Yes	Yes	Yes	Yes	Anakapalle	b	Kannuru	2894
c	b	b	b	b	Yes	Yes	Yes	Yes	Yes	Yes	Yes	Anakapalle	b	Pedamusidivada	2895
c	b	b	b	b	Yes	Yes	Yes	Yes	Yes	Yes	Yes	Anakapalle	b	Thadi	2896
														Donkada	2897
												Anakapalle		Pedamadaka	2898
														Pinamadaka	2899
												Anakapalle		Jagannadhapuram Agraharam	2900
												Anakapalle		Lemarthi Agraharam	2901
												Anakapalle		Ponnuruagraharam	2902
b	b	b	a	b	Yes	Yes	Yes	Yes	Yes	Yes	Yes	Anakapalle	b	Thanam	2903
c	c	c	c	c	Yes	Yes	Yes	Yes	Yes	Yes	Yes	Anakapalle	c	Edulapaka Bonangi	2904
c	c	b	c	b	Yes	Yes	Yes	Yes	Yes	Yes	Yes	Anakapalle	c	Pentaseema Bonangi	2905
b	c	b	b	b	Yes	Yes	Yes	Yes	Yes	Yes	Yes	Anakapalle	c	Payakarao Bonangi	2906
c	c	Yes	Yes	Yes	Yes	Yes	Yes	Yes	Yes	Yes	Yes	Anakapalle	c	Paravada	2907

Census of India 2011- Village Directory
Amenities and Land use (As on 2009)

Name of District : Visakhapatnam

Location Code No.: 544

Name of Mandal Parishad : Paravada

Location Code No.: 0541

Sl. No.	Name of Village	Land Use										
		Area under different types of land use (in hectares rounded up to one decimal place)										
1	2	104	105	106	107	108	109	110	111	112	113	114
		Forests	Area under Non-agricultural Uses	Barren and Un-cultivable land	Permanent Pastures and Other Grazing Lands	Land Under Miscellaneous Tree Crops etc.	Culturable Waste Land	Fallow lands other than current fallows	Current Fallows	Net Area Sown	Total Irrigated Land Area	Total Un-irrigated Land Area
2894	Kannuru	0	54	31	0	20	0	2	1	36	33	6
2895	Pedamusidivada	0	171	344	0	241	9	2	81	150	97	136
2896	Thadi	0	204	304	0	187	19	12	33	26	64	7
2897	Donkada	0	189	0	0	0	0	0	0	0	0	0
2898	Pedamadaka	0	224	0	0	0	14	0	0	429	73	356
2899	Pinamadaka	0	336	0	0	0	0	0	0	0	0	0
2900	Jagannadhapuram Agraharam	0	51	0	0	0	12	0	0	56	2	54
2901	Lemarthi Agraharam	0	19	0	0	0	65	0	0	238	43	195
2902	Ponnuruagraharam	0	5	0	0	0	0	0	0	45	10	35
2903	Thanam	0	114	105	0	70	0	1	0	156	73	84
2904	Edulapaka Bonangi	0	409	174	137	209	4	7	19	44	70	0
2905	Pentaseema Bonangi	46.7	62	24	0	47.3	5	5	29	27	3	58
2906	Payakarao Bonangi	0	73	0	10	36	0	6	1	41	45	3
2907	Paravada	0	247	166	0	171	2	8	69	119	144	52

**Census of India 2011- Village Directory
Amenities and Land use (As on 2009)**

Name of District : Visakhapatnam

Location Code No.: 544

Name of Mandal Parishad : Paravada

Location Code No.: 0541

Land Use					Name of three most important commodities manufactured			Name of Village	Sl. No.
Area irrigated by source (in hectare).					First	Second	Third		
Canals (C)	Wells/Tube-wells(W/TW)	Tanks/Lakes(T/L)	Water Falls(WF)	Others(O)				120	121
0	10	23	0	0				Kannuru	2894
0	97	0	0	0				Pedamusidivada	2895
0	0	64	0	0				Thadi	2896
0	0	0	0	0				Donkada	2897
0	0	73	0	0				Pedamadaka	2898
0	0	0	0	0				Pinamadaka	2899
0	2	0	0	0				Jagannadhapuram Agraharam	2900
0	5	38	0	0				Lemarthi Agraharam	2901
0	3	7	0	0				Ponnuruagraharam	2902
0	0	73	0	0				Thanam	2903
0	70	0	0	0				Edulapaka Bonangi	2904
0	3	0	0	0				Pentaseema Bonangi	2905
0	45	0	0	0				Payakarao Bonangi	2906
0	0	144	0	0				Paravada	2907

**Census of India 2011- Village Directory
Amenities and Land use (As on 2009)**

Name of District : Visakhapatnam

Location Code No.: 544

Name of Mandal Parishad : Paravada

Location Code No.: 0541

Sl. No.	Name of Village	Location code no.	Total area of the village (in hectares rounded up to one decimal place)	Total population (2011 census)	Number of households (2011 census)	Number of educational amenities available (If not available within the village, the distance range code viz; a for < 5 Kms, b for 5-10 Kms and c for 10+ kms of nearest place where facility is available is given).									
						Pre-Primary school (PP)	Primary school (P)	Middle school (M)	Secondary School (S)	Senior Secondary school (SS)	Degree college of arts science & commerce (ASC)	Engineering college(EC)	Medical college (MC)	Management institute (MI)	Polytechnic (Pt)
1	2	3	4	5	6	7	8	9	10	11	12	13	14	15	16
2908	Bharinikam	586165	724	1590	423	a	4	2	1	a	b	b	c	b	c
2909	Ravada	586166	1490	3789	1011	b	7	1	2	b	c	c	c	c	c
2910	Swayambuvaram	586167	356	1023	275	b	1	1	b	b	c	c	c	c	c
2911	Kalapaka	586168	544	1722	484	b	3	b	b	b	c	c	c	c	c
2912	Cheepurupalle (West)	586169	706	8573	2289	1	8	2	2	b	c	c	c	c	c
2913	Cheepurupalle (East)	586170	1093	9317	2155	b	13	1	1	b	c	c	c	c	c
Total			11167	52605	13289	2	69	16	16	4	1	0	0	0	0

**Census of India 2011- Village Directory
Amenities and Land use (As on 2009)**

Name of District : Visakhapatnam

Location Code No.: 544

Name of Mandal Parishad : Paravada

Location Code No.: 0541

Number of educational amenities available (If not available within the village, the distance range code viz; a for <5 Kms, b for 5-10 Kms and c for 10+ kms of nearest place where facility is available is given).				Number of Medical Amenities available. (If not available within the village, the distance range code viz; a for < 5 Kms, b for 5-10 Kms and c for 10+ kms of nearest place where facility is available is given).										Name of Village	Sl. No.	
Vocational training school /ITI	Non-formal training centre (NFTC)	Special school for disabled (SSD)	Others (specify)	Community health centre (CHC)	Primary health centre (PHC)	Primary health sub centre (PHS)	Maternity and child welfare centre (MCW)	T. B. clinic (TBC)	Hospital-allopathic (HA)	Hospital-alternative medicine (HO)	Dispensary (D)	Veterinary hospital (VH)	Mobile health clinic (MHC)			Family welfare centre (FWC)
17	18	19	20	21	22	23	24	25	26	27	28	29	30	31	2	1
b	b	c		b	1	a	c	c	b	b	b	a	c	b	Bharinikam	2908
c	c	c		c	1	1	c	c	c	c	c	b	b	c	Ravada	2909
c	c	c		c	b	b	c	c	c	c	c	b	1	c	Swayambuvaram	2910
c	c	c		c	b	b	c	c	c	c	c	b	1	c	Kalapaka	2911
c	c	c		b	1	1	c	c	c	c	c	1	b	c	Cheepurupalle (West)	2912
c	c	c		c	1	1	c	c	c	c	c	1	b	c	Cheepurupalle (East)	2913
0	0	0	0	0	8	7	0	0	0	0	0	3	4	0		

**Census of India 2011- Village Directory
Amenities and Land use (As on 2009)**

Name of District : Visakhapatnam

Location Code No.: 544

Name of Mandal Parishad : Paravada

Location Code No.: 0541

Sl. No.	Name of Village	Number of Non-Government Medical Amenities available.							Availability of drinking water - Yes / No								
		Charitable non Govt. hospital/Nursing home.	Medical practitioner with MBBS Degree	Medical practitioner with other degree	Medical practitioner with no degree	Traditional practitioner and faith healer	Medicine Shop	Others	Tap water (Treated/Untreated)	Well water (Covered / Uncovered well)	Hand Pump	Tube wells / Bore well	Spring	River / Canal	Tank / Pond / Lake	Others	
1	2	32	33	34	35	36	37	38	39	40	41	42	43	44	45	46	
2908	Bharinikam	0	0	0	0	0	0	0	Yes	No	Yes	No	No	No	Yes	No	
2909	Ravada	0	0	0	0	0	0	0	Yes	No	Yes	No	No	No	Yes	No	
2910	Swayambuvaram	0	0	0	0	0	0	0	Yes	No	Yes	No	No	No	No	No	
2911	Kalapaka	0	0	0	0	0	0	0	Yes	No	Yes	No	No	No	No	No	
2912	Cheepurupalle (West)	0	0	0	3	0	3	0	Yes	No	Yes	No	No	No	No	No	
2913	Cheepurupalle (East)	0	0	0	0	0	0	0	Yes	No	Yes	No	No	No	No	No	
Total		1	1	1	8	0	6	0	14	2	14	2	0	0	3	0	

**Census of India 2011- Village Directory
Amenities and Land use (As on 2009)**

Name of District : Visakhapatnam

Location Code No.: 544

Name of Mandal Parishad : Paravada

Location Code No.: 0541

Availability of toilet & others Yes / No				Communication and transport facilities (If amenities available code -Yes is given except for Village Pin Code ,If not available within the village , the distance range code viz; a for < 5 Kms, b for 5-10 Kms and c for 10+ kms of nearest place where facility is available is given).									Name of Village	Sl. No.
Community toilet including bath.	Community toilet excluding bath.	Rural sanitary mart or sanitary hardware outlet available near the village.	Community bio- gas or recycle of waste for productive use.	Post office(PO)	Sub post office (SPO)	Post & Telegraph office (P&TO)	Village Pin Code	Telephones (Land lines)	Public call office (PCO)	Mobile phone coverage	Internet cafes/ Common service centre (CSC)			
47	48	49	50	51	52	53	54	55	56	57	58	2	1	
No	No	Yes	No	a	a	c	531021	Yes	Yes	Yes	b	Bharinikam	2908	
No	No	Yes	No	b	Yes	c	531020	Yes	b	Yes	c	Ravada	2909	
No	No	No	No	b	b	c	531021	Yes	b	Yes	b	Swayambuvaram	2910	
No	No	No	No	b	b	c	531021	Yes	b	Yes	b	Kalapaka	2911	
No	No	No	No	Yes	Yes	c	531021	Yes	Yes	Yes	Yes	Cheepurupalle (West)	2912	
No	No	No	No	b	Yes	c	531020	Yes	Yes	Yes	b	Cheepurupalle (East)	2913	
0	0	6	1	2	5	0		14	5	14	1			

**Census of India 2011- Village Directory
Amenities and Land use (As on 2009)**

Name of District : Visakhapatnam

Location Code No.: 544

Name of Mandal Parishad : Paravada

Location Code No.: 0541

Sl. No.	Name of Village	Communication and transport facilities (If amenities available code -Yes is given except for Village Pin Code, If not available within the village, the distance range code viz; a for < 5 Kms, b for 5-10 Kms and c for 10+ kms of nearest place where facility is available is given).									
		Private courier facility	Bus service (Public & Private)	Railway stations	Auto/Modified Autos	Taxis and Vans	Tractors	Cycle-pulled rickshaws(Manual & Machine driven)	Carts driven by animals	Sea /River ferry service	
1	2	59	60	61	62	63	64	65	66	67	
2908	Bharinikam	b	a	b	Yes	a	b		b	c	
2909	Ravada	c	Yes	c	Yes	b	Yes		b	c	
2910	Swayambuvaram	b	Yes	c	Yes	b	Yes	Yes	Yes	c	
2911	Kalapaka	b	Yes	c	Yes	b	Yes	Yes	Yes	b	
2912	Cheepurupalle (West)	b	Yes	c	Yes	Yes	Yes	Yes	Yes	c	
2913	Cheepurupalle (East)	c	Yes	c	Yes	Yes	Yes		Yes	c	
Total		1	13	0	13	5	11	6	8	0	

**Census of India 2011- Village Directory
Amenities and Land use (As on 2009)**

Name of District : Visakhapatnam

Location Code No.: 544

Name of Mandal Parishad : Paravada

Location Code No.: 0541

Village connected to highways,village roads, banks & credit societies (If amenities available code -Yes is given, If not available within the village , the distance range code viz; a for < 5 Kms, b for 5-10 Kms and c for 10+ kms of nearest place where facility is available is given).												Name of Village	Sl. No.
68	69	70	71	72	73	74	75	76	77	78	79		
b	c	a	Yes	Yes	Yes	c		Yes	a	a	a	Bharinikam	2908
b	c	a	Yes	Yes	Yes	Yes		Yes	b	b	b	Ravada	2909
b	c	b	Yes	Yes	Yes	b		Yes	b	b	b	Swayambuvaram	2910
b	c	a	Yes	Yes	Yes	c		Yes	b	b	b	Kalapaka	2911
b	c	Yes	Yes	Yes	Yes	Yes		Yes	Yes	Yes	b	Cheepurupalle (West)	2912
b	c	a	Yes	Yes	Yes	Yes		Yes	Yes	a	b	Cheepurupalle (East)	2913
1	0	2	14	14	14	8	0	14	3	2	1		

**Census of India 2011- Village Directory
Amenities and Land use (As on 2009)**

Name of District : Visakhapatnam

Location Code No.: 544

Name of Mandal Parishad : Paravada

Location Code No.: 0541

Sl. No.	Name of Village	Availability of miscellaneous facilities (If amenities available code -Yes is given, If not available within the village, the distance range code viz; a for < 5 Kms, b for 5-10 Kms and c for 10+ kms of nearest place where facility is available is given).									
		Self-Help Group (SHG)	Public distribution system (PDS) shop	Mandis / Regular market	Weekly Haat	Agricultural marketing society	Integrated Child Development Scheme (Nutritional Centres)	Anganwadi Centre (Nutritional Centres)	Others (Nutritional Centres)	ASHA (Accredited Social Health Activist)	Community centre with/without TV
1	2	80	81	82	83	84	85	86	87	88	89
2908	Bharinikam	Yes	Yes	b	a	b	Yes	Yes	Yes	Yes	Yes
2909	Ravada	Yes	Yes	c	b	c	Yes	Yes	Yes	Yes	Yes
2910	Swayambuvaram	Yes	Yes	b	b	c	Yes	Yes	Yes	Yes	Yes
2911	Kalapaka	Yes	Yes	b	b	c	Yes	Yes	Yes	Yes	Yes
2912	Cheepurupalle (West)	Yes	Yes	Yes	Yes	c	Yes	Yes	Yes	Yes	Yes
2913	Cheepurupalle (East)	Yes	Yes	c	b	Yes	Yes	Yes	Yes	Yes	Yes
Total		14	13	2	2	1	14	14	14	13	13

**Census of India 2011- Village Directory
Amenities and Land use (As on 2009)**

Name of District : Visakhapatnam

Location Code No.: 544

Name of Mandal Parishad : Paravada

Location Code No.: 0541

Availability of miscellaneous facilities (If amenities available code -Yes is given, If not available within the village, the distance range code viz; a for < 5 Kms, b for 5-10 Kms and c for 10+ kms of nearest place where facility is available is given).								Availability of electricity (Yes/No)				Nearest Town		Name of Village	Sl. No.
Sports Field,	Sports Club / Recreation Centre	Cinema / Video Hall	Public Library	Public Reading Room	Newspaper Supply	Assembly Polling station	Birth & Death Registration Office	Power Supply for Domestic Use (ED)	Power Supply for Agricultural Use (EAG)	Power Supply for Commercial Use (EC)	Power Supply for All Uses (EA)	Name	Distance range code i.e. a for <5 Kms, b for 5-10 Kms and c for 10+ kms		
90	91	92	93	94	95	96	97	98	99	100	101	102	103	2	1
b	b	b	a	b	Yes	Yes	Yes	Yes	Yes	Yes	Yes	Anakapalle	b	Bharinikam	2908
c	c	c	b	b	Yes	Yes	Yes	Yes	Yes	Yes	Yes	Anakapalle	c	Ravada	2909
b	c	c	b	b	Yes	Yes	Yes	Yes	Yes	Yes	Yes	Anakapalle	c	Swayambuvaram	2910
c	c	c	b	b	Yes	Yes	Yes	Yes	Yes	Yes	Yes	Anakapalle	c	Kalapaka	2911
c	c	c	Yes	Yes	Yes	Yes	Yes	Yes	Yes	Yes	Yes	Anakapalle	c	Cheepurupalle (West)	2912
c	c	c	a	c	Yes	Yes	Yes	Yes	Yes	Yes	Yes	Anakapalle	c	Cheepurupalle (East)	2913
0	0	2	2	2	14	14	14	14	14	14	14		0		

**Census of India 2011- Village Directory
Amenities and Land use (As on 2009)**

Name of District : Visakhapatnam

Location Code No.: 544

Name of Mandal Parishad : Paravada

Location Code No.: 0541

Sl. No.	Name of Village	Land Use										
		Area under different types of land use (in hectares rounded up to one decimal place)										
		Forests	Area under Non-agricultural Uses	Barren and Un-cultivable land	Permanent Pastures and Other Grazing Lands	Land Under Miscellaneous Tree Crops etc.	Culturable Waste Land	Fallow lands other than current fallows	Current Fallows	Net Area Sown	Total Irrigated Land Area	Total Un-irrigated Land Area
1	2	104	105	106	107	108	109	110	111	112	113	114
2908	Bharinikam	0	45	153	0	57	0	2	188	279	130	339
2909	Ravada	0	645	204	4	234	26	22	0	355	283	94
2910	Swayambuvaram	0	191	22	0	97	3	3	0	40	38	5
2911	Kalapaka	0	348	57	5	43	28	4	14	45	49	14
2912	Cheepurupalle (West)	0	0	160	0	140	61	63	57	225	108	237
2913	Cheepurupalle (East)	0	580	6	8	85	4	7	113	290	28	382
Total		46.7	3967	1750	164	1637.3	252	144	605	2601	1293	2057

**Census of India 2011- Village Directory
Amenities and Land use (As on 2009)**

Name of District : Visakhapatnam

Location Code No.: 544

Name of Mandal Parishad : Paravada

Location Code No.: 0541

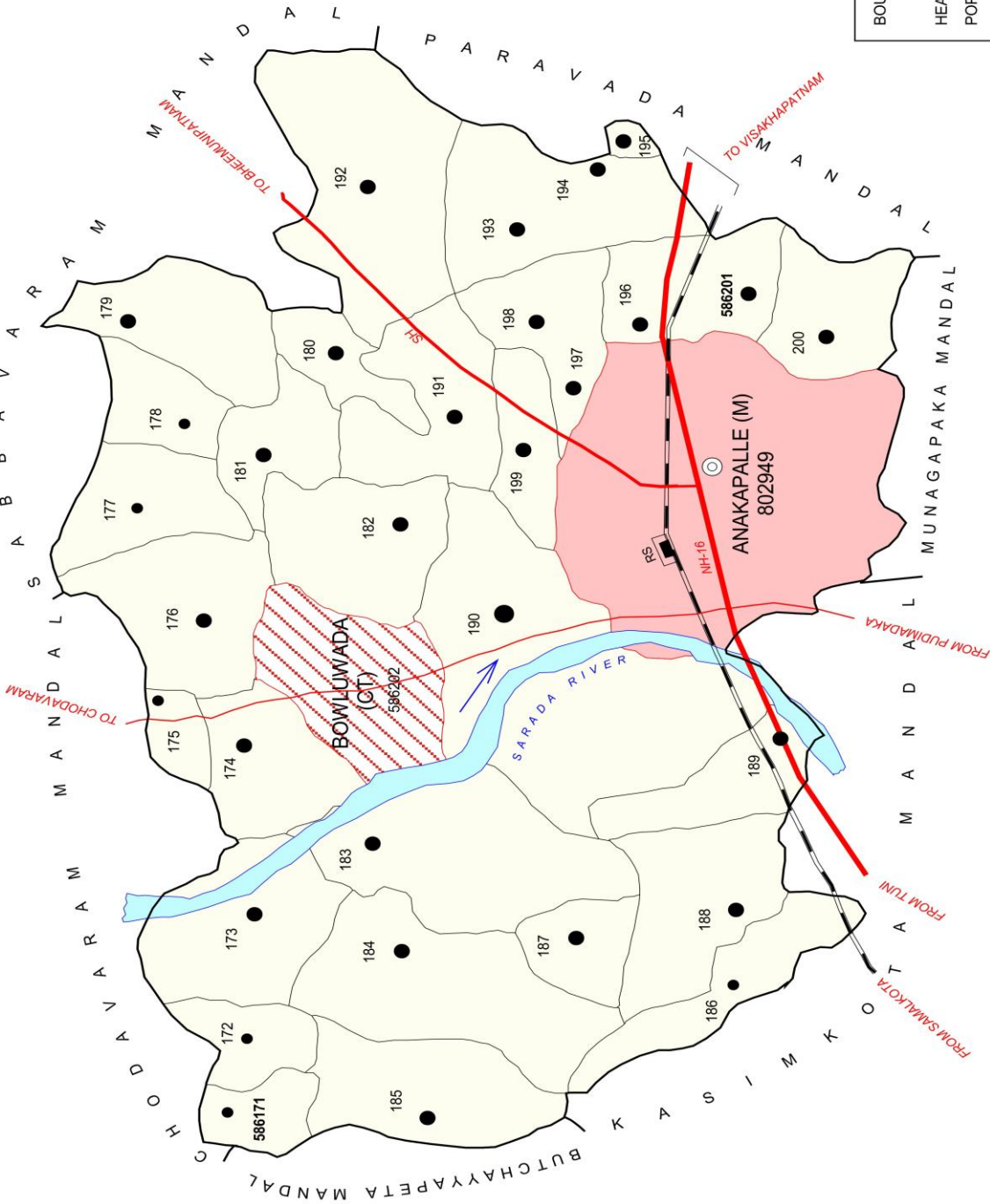
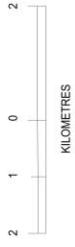
Land Use					Name of three most important commodities manufactured			Name of Village	Sl. No.
Area irrigated by source (in hectare).					First	Second	Third		
Canals (C)	Wells/Tube-wells(W/TW)	Tanks/Lakes(T/L)	Water Falls(WF)	Others(O)					
115	116	117	118	119	120	121	122	2	1
0	0	130	0	0				Bharinikam	2908
0	283	0	0	0				Ravada	2909
0	0	38	0	0				Swayambuvaram	2910
0	0	49	0	0				Kalapaka	2911
0	108	0	0	0				Cheepurupalle (West)	2912
0	0	28	0	0				Cheepurupalle (East)	2913
0	626	667	0	0					

INDIA

ANDHRA PRADESH

ANAKAPALLE MANDAL

VISAKHAPATNAM DISTRICT



Note:- Anakapalle(N), Anakapalle (S) are fully included in Anakapalle (M).
 Bowluwada (202) Village is fully included in Bowluwada CT.

BOUNDARY, MANDAL	586171
"	VILLAGE WITH MDDS CODE
HEADQUARTERS, MANDAL	⊙
POPULATION SIZE OF VILLAGES:	
500-999, 1000-4999, 5000 AND ABOVE	●
STATUTORY TOWN WITH MDDS CODE	802949
CENSUS TOWN WITH MDDS CODE	586202
NATIONAL HIGHWAY	NH-16
STATE HIGHWAY	SH
IMPORTANT METALLED ROADS	RS
RAILWAYLINE WITH STATION, BROAD GAUGE.	RS
RIVER/STREAM	

AREA	: 169.62 Sq.Kms.
POPULATION	: 1,86,937
No. OF TOWNS	: 2
No. OF VILLAGES	: 31
DISTANCE FROM Dist. H.Qtrs.	
TO MANDAL H.Qtrs.	: 35 Kms.

**ALPHABETICAL LIST OF VILLAGES (MANDAL PARISHAD WISE)
VISAKHAPATNAM DISTRICT**

Sl. No.	Name of Village	2011 Census Location Code No.	2001 Census Location Code No.
1	2	3	4
Name of Mandal Parishad : Anakapalle			
Name of Mandal : Anakapalle (0031)			
1	Allikhanudupalem	2854404871586175	2813003101719400
2	Bhatlapudi	2854404871586197	2813003101721700
3	Chintanippula Agraharam	2854404871586180	2813003101719900
4	Golagam	2854404871586198	2813003101721800
5	Gopalapuram	2854404871586193	2813003101721300
6	Jagannadhapuram	2854404871586172	2813003101719100
7	Koduru	2854404871586192	2813003101721200
8	Kondupalem	2854404871586179	2813003101719800
9	Koppaka	2854404871586196	2813003101721600
10	Kunchangi	2854404871586184	2813003101720400
11	Kundram	2854404871586185	2813003101720500
12	Makavaram	2854404871586181	2813003101720000
13	Mamidipalem	2854404871586176	2813003101719500
14	Maredupudi	2854404871586194	2813003101721400
15	Maredupudi Agraharam	2854404871586195	2813003101721500
16	Marturu	2854404871586182	2813003101720100
17	Mettapalem	2854404871586171	2813003101719000
18	Papayya Palem	2854404871586178	2813003101719700
19	Papayya Santha Palem	2854404871586177	2813003101719600
20	Pisnikada	2854404871586189	2813003101720900
21	Rajupalem	2854404871586201	2813003101722100
22	Rebaka	2854404871586191	2813003101721100
23	Sampathipuram	2854404871586188	2813003101720800
24	Sankaram	2854404871586199	2813003101721900
25	Seethanagaram	2854404871586183	2813003101720300
26	Tagarampudi	2854404871586173	2813003101719200
27	Thummapala	2854404871586190	2813003101721000
28	Valluru	2854404871586200	2813003101722000
29	Venkupalem	2854404871586186	2813003101720600
30	Vetajangalapalem	2854404871586187	2813003101720700
31	Vooderu	2854404871586174	2813003101719300

**Census of India 2011- Village Directory
Amenities and Land use (As on 2009)**

Name of District : Visakhapatnam

Location Code No.: 544

Name of Mandal Parishad : Anakapalle

Location Code No.: 0542

Sl. No.	Name of Village	Location code no.	Total area of the village (in hectares rounded up to one decimal place)	Total population (2011 census)	Number of households (2011 census)	Number of educational amenities available (If not available within the village, the distance range code viz; a for < 5 Kms, b for 5-10 Kms and c for 10+ kms of nearest place where facility is available is given).										
						Pre-Primary school (PP)	Primary school (P)	Middle school (M)	Secondary School (S)	Senior Secondary school (SS)	Degree college of arts science & commerce (ASC)	Engineering college(EC)	Medical college (MC)	Management institute (MI)	Polytechnic (Pt)	
1	2	3	4	5	6	7	8	9	10	11	12	13	14	15	16	
2914	Mettapalem	586171	238	853	252	c	1	1	b	c	c	c	c	c	c	
2915	Jagannadhapuram	586172	246	787	215	c	2	a	a	c	c	c	c	c	c	
2916	Tagarampudi	586173	651	2107	542	b	2	a	a	a	b	b	c	b	b	
2917	Vooderu	586174	484	2750	754	b	3	2	1	b	c	c	c	c	c	
2918	Allikhanudupalem	586175	190	684	171	b	1	1	1	c	c	c	c	c	c	
2919	Mamidipalem	586176	605	2690	674	b	2	1	1	c	c	c	c	c	c	
2920	Papayya Santha Palem	586177	488	960	252	b	2	a	a	c	c	c	c	c	c	
2921	Papayya Palem	586178	389	626	155	b	1	a	a	c	c	c	c	c	c	
2922	Kondupalem	586179	613	1237	344	b	2	2	b	c	c	c	c	c	c	
2923	Chintanippula Agraharam	586180	295	1803	458	b	2	1	1	b	b	b	c	b	b	
2924	Makavaram	586181	343	1441	389	a	3	a	a	b	b	b	c	b	b	
2925	Marturu	586182	559	3023	783	1	2	1	1	b	b	b	c	c	b	
2926	Seethanagaram	586183	962	4834	1299	a	5	2	1	b	b	b	c	b	b	
2927	Kunchangi	586184	1009	3282	850	b	3	1	a	c	c	c	c	c	c	
2928	Kundram	586185	557	3791	962	b	1	1	1	b	b	b	c	b	b	
2929	Venkupalem	586186	432	834	187	b	2	1	1	b	b	b	c	b	b	
2930	Vetajangalapalem	586187	286	1459	362	b	2	a	a	b	b	b	c	b	b	
2931	Sampathipuram	586188	654	1031	277	b	3	a	a	a	b	b	c	b	b	
2932	Pisinikada	586189	425	4327	1149	a	5	1	a	a	a	a	c	a	a	
2933	Thummapala	586190	1794	31035	8074	2	10	2	2	1	1	a	c	a	a	
2934	Rebaka	586191	594	2848	743	a	2	1	a	a	a	a	c	a	a	
2935	Koduru	586192	1109	2202	542	b	5	1	a	b	b	b	c	b	b	
2936	Gopalapuram	586193	194	1991	513	b	2	1	a	b	b	b	c	a	b	

**Census of India 2011- Village Directory
Amenities and Land use (As on 2009)**

Name of District : Visakhapatnam

Location Code No.: 544

Name of Mandal Parishad : Anakapalle

Location Code No.: 0542

Number of educational amenities available (If not available within the village, the distance range code viz; a for <5 Kms, b for 5-10 Kms and c for 10+ kms of nearest place where facility is available is given).				Number of Medical Amenities available. (If not available within the village, the distance range code viz; a for < 5 Kms, b for 5-10 Kms and c for 10+ kms of nearest place where facility is available is given).										Name of Village	Sl. No.	
Vocational training school /ITI	Non-formal training centre (NFTC)	Special school for disabled (SSD)	Others (specify)	Community health centre (CHC)	Primary health centre (PHC)	Primary health sub centre (PHS)	Maternity and child welfare centre (MCW)	T. B. clinic (TBC)	Hospital-allopathic (HA)	Hospital-alternative medicine (HO)	Dispensary (D)	Veterinary hospital (VH)	Mobile health clinic (MHC)			Family welfare centre (FWC)
17	18	19	20	21	22	23	24	25	26	27	28	29	30	31	2	1
c	c	c		c	a	c	c	c	c	c	c	a	1	c	Mettapalem	2914
c	c	c		c	a	c	c	c	c	c	c	c	1	c	Jagannadhapuram	2915
b	b	c		b	1	b	c	c	b	b	b	b	b	b	Tagarampudi	2916
c	c	c		c	1	b	c	c	c	c	c	b	b	c	Vooderu	2917
c	c	c		c	b	a	c	c	c	c	c	a	1	c	Allikhanudupalem	2918
c	c	c		c	b	1	c	c	c	c	c	b	b	c	Mamidipalem	2919
c	c	c		c	c	c	c	c	c	c	c	c	1	c	Papayya Santha Palem	2920
c	c	c		c	b	a	c	c	c	c	c	a	1	c	Papayya Palem	2921
c	c	c		c	b	b	c	c	c	c	c	b	1	c	Kondupalem	2922
b	b	c		b	1	1	c	c	b	b	b	1	b	b	Chintanippula Agraharam	2923
b	b	c		b	b	a	c	c	b	b	b	a	1	b	Makavaram	2924
a	b	c		b	1	a	c	c	b	b	b	b	b	b	Marturu	2925
b	b	c		b	1	a	c	c	b	b	b	1	b	b	Seethanagaram	2926
c	c	c		c	c	b	c	c	c	c	c	a	1	c	Kunchangi	2927
b	b	c		b	1	1	c	c	b	b	b	b	b	b	Kundram	2928
b	b	c		b	b	b	c	c	b	b	b	b	1	b	Venkupalem	2929
b	b	c		b	b	a	c	c	b	b	b	a	1	b	Vetajangalapalem	2930
b	b	c		b	1	a	c	c	b	b	b	a	b	b	Sampathipuram	2931
a	a	c		a	1	a	c	c	b	a	a	a	b	a	Pisinikada	2932
a	a	c		a	1	1	c	c	a	a	a	1	a	a	Thummapala	2933
a	a	c		a	a	a	c	c	a	a	a	1	1	a	Rebaka	2934
b	b	c		b	1	b	c	c	b	b	b	b	b	b	Koduru	2935
b	b	c		b	b	a	c	c	b	b	b	b	1	b	Gopalapuram	2936

**Census of India 2011- Village Directory
Amenities and Land use (As on 2009)**

Name of District : Visakhapatnam

Location Code No.: 544

Name of Mandal Parishad : Anakapalle

Location Code No.: 0542

Sl. No.	Name of Village	Number of Non-Government Medical Amenities available.							Availability of drinking water - Yes / No								
		Charitable non Govt. hospital/Nursing home.	Medical practitioner with MBBS Degree	Medical practitioner with other degree	Medical practitioner with no degree	Traditional practitioner and faith healer	Medicine Shop	Others	Tap water (Treated/Untreated)	Well water (Covered / Uncovered well)	Hand Pump	Tube wells / Bore well	Spring	River / Canal	Tank / Pond / Lake	Others	
1	2	32	33	34	35	36	37	38	39	40	41	42	43	44	45	46	
2914	Mettapalem	0	0	0	0	0	0	0	Yes	Yes	Yes	Yes	No	Yes	No	No	
2915	Jagannadhapuram	0	0	0	1	0	0	0	Yes	Yes	Yes	Yes	No	Yes	No	No	
2916	Tagarampudi	0	0	0	1	0	1	0	Yes	Yes	Yes	Yes	No	Yes	No	No	
2917	Wooderu	0	0	1	0	0	0	0	Yes	No	Yes	Yes	No	No	No	No	
2918	Allikhanudupalem	0	0	0	0	0	0	0	Yes	No	Yes	No	No	No	No	No	
2919	Mamidipalem	0	0	0	2	0	2	0	Yes	Yes	Yes	Yes	No	No	No	No	
2920	Papayya Santha Palem	0	0	0	0	0	0	0	Yes	Yes	Yes	Yes	No	No	No	No	
2921	Papayya Palem	0	0	0	0	0	0	0	Yes	Yes	Yes	Yes	No	No	No	No	
2922	Kondupalem	0	0	0	0	0	0	0	Yes	Yes	Yes	Yes	No	No	No	No	
2923	Chintanippula Agraharam	0	0	0	0	0	0	0	Yes	Yes	Yes	Yes	No	No	No	No	
2924	Makavaram	0	0	0	0	0	0	0	Yes	Yes	Yes	Yes	No	No	No	No	
2925	Marturu	0	0	0	0	0	1	0	Yes	Yes	Yes	No	No	No	No	No	
2926	Seethanagaram	0	0	1	1	0	1	0	Yes	Yes	Yes	Yes	No	Yes	No	No	
2927	Kunchangi	0	0	0	0	0	0	0	Yes	No	Yes	No	No	No	No	No	
2928	Kundram	0	0	0	0	0	1	0	Yes	Yes	Yes	No	No	No	No	No	
2929	Venkupalem	0	0	0	0	0	0	0	Yes	No	Yes	No	No	No	No	No	
2930	Vetajangalapalem	0	0	0	0	0	0	0	Yes	No	Yes	No	No	No	No	No	
2931	Sampathipuram	0	0	0	0	0	0	0	Yes	No	Yes	No	No	No	No	No	
2932	Pisinikada	0	0	0	3	0	1	0	Yes	Yes	Yes	No	No	No	No	No	
2933	Thummapala	0	0	1	2	0	2	0	Yes	No	Yes	Yes	No	Yes	No	No	
2934	Rebaka	0	0	0	1	0	0	1	Yes	No	Yes	No	No	No	No	No	
2935	Koduru	0	0	0	0	0	0	0	Yes	Yes	Yes	No	No	No	No	No	
2936	Gopalapuram	0	0	0	0	0	0	0	Yes	Yes	Yes	Yes	No	No	No	No	

**Census of India 2011- Village Directory
Amenities and Land use (As on 2009)**

Name of District : Visakhapatnam

Location Code No.: 544

Name of Mandal Parishad : Anakapalle

Location Code No.: 0542

Availability of toilet & others Yes / No				Communication and transport facilities (If amenities available code -Yes is given except for Village Pin Code ,If not available within the village , the distance range code viz; a for < 5 Kms, b for 5-10 Kms and c for 10+ kms of nearest place where facility is available is given).								Name of Village	Sl. No.
Community toilet including bath.	Community toilet excluding bath.	Rural sanitary mart or sanitary hardware outlet available near the village.	Community bio- gas or recycle of waste for productive use.	Post office(PO)	Sub post office (SPO)	Post & Telegraph office (P&TO)	Village Pin Code	Telephones (Land lines)	Public call office (PCO)	Mobile phone coverage	Internet cafes/ Common service centre (CSC)		
47	48	49	50	51	52	53	54	55	56	57	58	2	1
No	No	No	No	c	c	c	531021	b	b	Yes	c	Mettapalem	2914
No	No	No	No	c	a	c	531021	b	b	Yes	c	Jagannadhapuram	2915
No	Yes	No	No	b	Yes	b	531021	b	b	Yes	b	Tagarampudi	2916
No	No	No	No	c	Yes	c	531021	Yes	Yes	Yes	c	Wooderu	2917
No	No	No	No	c	a	c	531021	Yes	Yes	Yes	c	Allikhanudupalem	2918
No	No	No	No	c	Yes	c	531021	Yes	Yes	Yes	c	Mamidipalem	2919
No	No	No	No	c	Yes	c	531021	b	b	Yes	c	Papayya Santha Palem	2920
No	No	No	No	c	a	c	531021	Yes	Yes	Yes	c	Papayya Palem	2921
No	No	No	No	c	Yes	c	531021	Yes	Yes	Yes	c	Kondupalem	2922
No	No	No	No	b	Yes	b	531021	Yes	Yes	Yes	b	Chintanippula Agraharam	2923
No	No	No	No	b	a	b	531021	Yes	Yes	Yes	b	Makavaram	2924
No	No	No	No	b	Yes	b	531021	Yes	Yes	Yes	b	Marturu	2925
No	No	No	No	b	Yes	b	531021	Yes	Yes	Yes	b	Seethanagaram	2926
No	No	No	No	c	Yes	c	531021	Yes	Yes	Yes	c	Kunchangi	2927
No	No	No	No	b	Yes	b	531021	Yes	Yes	Yes	b	Kundram	2928
No	No	No	No	b	b	b	531021	Yes	Yes	Yes	b	Venkupalem	2929
No	No	No	No	b	Yes	b	531021	Yes	Yes	Yes	b	Vetajangalapalem	2930
No	No	No	No	a	Yes	b	531021	Yes	Yes	Yes	b	Sampathipuram	2931
No	No	No	No	a	a	a	531021	Yes	Yes	Yes	a	Pisnikada	2932
No	No	Yes	No	a	Yes	a	531021	Yes	Yes	Yes	a	Thummapala	2933
No	No	No	No	a	Yes	a	531021	Yes	Yes	Yes	a	Rebaka	2934
No	No	No	No	b	b	b	531021	Yes	Yes	Yes	b	Koduru	2935
No	No	No	No	b	Yes	b	531021	Yes	Yes	Yes	b	Gopalapuram	2936

**Census of India 2011- Village Directory
Amenities and Land use (As on 2009)**

Name of District : Visakhapatnam

Location Code No.: 544

Name of Mandal Parishad : Anakapalle

Location Code No.: 0542

Sl. No.	Name of Village	Communication and transport facilities (If amenities available code -Yes is given except for Village Pin Code, If not available within the village, the distance range code viz; a for < 5 Kms, b for 5-10 Kms and c for 10+ kms of nearest place where facility is available is given).								
		Private courier facility	Bus service (Public & Private)	Railway stations	Auto/Modified Autos	Taxis and Vans	Tractors	Cycle-pulled rickshaws(Manual & Machine driven)	Carts driven by animals	Sea /River ferry service
1	2	59	60	61	62	63	64	65	66	67
2914	Mettapalem	c	a	c	Yes	c	Yes	Yes	Yes	c
2915	Jagannadhapuram	c	Yes	c	Yes	c	Yes	Yes	Yes	c
2916	Tagarampudi	b	Yes	b	Yes	b	b		Yes	c
2917	Wooderu	c	b	c	Yes	b	Yes	Yes	Yes	c
2918	Allikhanudupalem	c	Yes	c	Yes	c	c	Yes	Yes	c
2919	Mamidipalem	c	a	c	Yes	c	c		Yes	c
2920	Papayya Santha Palem	c	b	c	Yes	c	c	Yes	Yes	c
2921	Papayya Palem	c	b	c	Yes	c	c		Yes	c
2922	Kondupalem	c	a	c	Yes	c	c		Yes	c
2923	Chintanippula Agraharam	b	b	b	b	b	b		Yes	c
2924	Makavaram	b	b	b	Yes	b	b		Yes	c
2925	Marturu	b	b	b	Yes	b	b		Yes	c
2926	Seethanagaram	b	Yes	b	Yes	b	b	Yes	Yes	c
2927	Kunchangi	c	b	c	c	c	c		Yes	c
2928	Kundram	b	Yes	b	b	b	b		Yes	c
2929	Venkupalem	b	b	b	b	b	b		Yes	c
2930	Vetajangalapalem	b	Yes	b	Yes	Yes	Yes	Yes	Yes	c
2931	Sampathipuram	b	a	b	Yes	a	a	Yes	Yes	c
2932	Pisinikada	a	Yes	a	Yes	Yes	a	Yes	Yes	c
2933	Thummapala	a	Yes	a	Yes	a	Yes	Yes	Yes	c
2934	Rebaka	a	Yes	a	Yes	Yes	Yes	Yes	Yes	c
2935	Koduru	b	b	b	b	Yes	Yes	Yes	Yes	c
2936	Gopalapuram	b	a	b	Yes	Yes	Yes		Yes	c

**Census of India 2011- Village Directory
Amenities and Land use (As on 2009)**

Name of District : Visakhapatnam

Location Code No.: 544

Name of Mandal Parishad : Anakapalle

Location Code No.: 0542

Village connected to highways,village roads, banks & credit societies (If amenities available code -Yes is given, If not available within the village , the distance range code viz; a for < 5 Kms, b for 5-10 Kms and c for 10+ kms of nearest place where facility is available is given).												Name of Village	Sl. No.
Connected to national highway(NH)	Connected to state highway(SH)	Connected to major district road (MDR)	Connected to others district road	Pucca roads	Kutchcha roads	Water bounded macadam(WBM) roads	Navigable waterway (river/canal)(NW)	Footpaths (FP)	Commercial & Co-operative Banks	ATM	Agricultural Credit Societies		
68	69	70	71	72	73	74	75	76	77	78	79	2	1
b	c	b	Yes	Yes	Yes	b		Yes	c	c	c	Mettapalem	2914
b	c	b	Yes	Yes	Yes	b		Yes	c	c	c	Jagannadhapuram	2915
b	b	a	Yes	Yes	Yes	b		Yes	b	b	b	Tagarampudi	2916
b	c	Yes	Yes	Yes	Yes	Yes		Yes	c	c	c	Vooderu	2917
b	c	a	Yes	Yes	Yes	b		Yes	c	c	c	Allikhanudupalem	2918
b	c	b	Yes	Yes	Yes	Yes		Yes	b	c	c	Mamidipalem	2919
b	c	a	Yes	Yes	Yes	b		Yes	b	c	c	Papayya Santha Palem	2920
b	c	a	Yes	Yes	Yes	b		Yes	c	c	c	Papayya Palem	2921
b	c	a	Yes	Yes	Yes	c		Yes	Yes	c	c	Kondupalem	2922
b	c	Yes	Yes	Yes	Yes	b		Yes	Yes	b	Yes	Chintanippula Agraharam	2923
b	b	a	Yes	Yes	Yes	c		Yes	b	b	b	Makavaram	2924
b	c	a	Yes	Yes	Yes	Yes		Yes	b	b	b	Marturu	2925
b	b	a	Yes	Yes	Yes	Yes		Yes	b	b	b	Seethanagaram	2926
b	b	a	Yes	Yes	Yes	Yes		Yes	c	c	c	Kunchangi	2927
b	b	b	Yes	Yes	Yes	Yes		Yes	b	b	b	Kundram	2928
b	b	a	Yes	Yes	Yes	b		Yes	b	b	b	Venkupalem	2929
b	b	Yes	Yes	Yes	Yes	b		Yes	b	b	b	Vetajangalapalem	2930
a	a	Yes	Yes	Yes	Yes	c		Yes	a	a	b	Sampathipuram	2931
Yes	a	Yes	Yes	Yes	Yes	Yes		Yes	a	a	a	Pisnikada	2932
a	a	Yes	Yes	Yes	Yes	Yes		Yes	Yes	Yes	Yes	Thummapala	2933
a	Yes	Yes	Yes	Yes	Yes	Yes		Yes	a	a	b	Rebaka	2934
b	Yes	a	Yes	Yes	Yes	b		Yes	b	b	b	Koduru	2935
a	a	Yes	Yes	Yes	Yes	b		Yes	b	b	b	Gopalapuram	2936

**Census of India 2011- Village Directory
Amenities and Land use (As on 2009)**

Name of District : Visakhapatnam

Location Code No.: 544

Name of Mandal Parishad : Anakapalle

Location Code No.: 0542

Sl. No.	Name of Village	Availability of miscellaneous facilities (If amenities available code -Yes is given, If not available within the village, the distance range code viz; a for < 5 Kms, b for 5-10 Kms and c for 10+ kms of nearest place where facility is available is given).										
		Self-Help Group (SHG)	Public distribution system (PDS) shop	Mandis / Regular market	Weekly Haat	Agricultural marketing society	Integrated Child Development Scheme (Nutritional Centres)	Anganwadi Centre (Nutritional Centres)	Others (Nutritional Centres)	ASHA (Accredited Social Health Activist)	Community centre with/without TV	
1	2	80	81	82	83	84	85	86	87	88	89	
2914	Mettapalem	Yes	Yes	c	c	c	c	Yes	Yes	Yes	c	
2915	Jagannadhapuram	Yes	Yes	c	c	c	c	Yes	Yes	Yes	c	
2916	Tagarampudi	Yes	Yes	b	b	b	b	Yes	Yes	Yes	b	
2917	Wooderu	Yes	Yes	c	Yes	c	c	Yes	Yes	Yes	Yes	
2918	Allikhanudupalem	Yes	Yes	c	b	c	c	Yes	Yes	Yes	Yes	
2919	Mamidipalem	Yes	Yes	c	b	c	c	Yes	Yes	Yes	Yes	
2920	Papayya Santha Palem	Yes	Yes	c	c	c	c	Yes	Yes	Yes	b	
2921	Papayya Palem	Yes	Yes	c	c	c	c	Yes	Yes	Yes	c	
2922	Kondupalem	Yes	Yes	b	b	c	c	Yes	Yes	Yes	c	
2923	Chintanippula Agraharam	Yes	Yes	b	b	b	b	Yes	Yes	Yes	Yes	
2924	Makavaram	Yes	Yes	b	b	b	b	Yes	Yes	Yes	b	
2925	Marturu	Yes	Yes	b	b	b	b	Yes	Yes	b	Yes	
2926	Seethanagaram	Yes	Yes	b	b	b	b	Yes	Yes	Yes	Yes	
2927	Kunchangi	Yes	Yes	c	c	c	c	Yes	Yes	Yes	c	
2928	Kundram	Yes	Yes	b	Yes	b	b	Yes	Yes	b	Yes	
2929	Venkupalem	Yes	Yes	b	b	b	b	Yes	Yes	Yes	b	
2930	Vetajangalapalem	Yes	Yes	b	b	b	b	Yes	Yes	Yes	b	
2931	Sampathipuram	Yes	Yes	a	a	b	b	Yes	Yes	Yes	b	
2932	Pisinikada	Yes	Yes	a	a	a	a	Yes	Yes	Yes	Yes	
2933	Thummapala	Yes	Yes	Yes	Yes	Yes	a	Yes	Yes	Yes	Yes	
2934	Rebaka	Yes	Yes	a	a	a	a	Yes	Yes	Yes	Yes	
2935	Koduru	Yes	Yes	b	b	b	b	Yes	Yes	Yes	b	
2936	Gopalapuram	Yes	Yes	b	b	b	b	Yes	Yes	Yes	Yes	

**Census of India 2011- Village Directory
Amenities and Land use (As on 2009)**

Name of District : Visakhapatnam

Location Code No.: 544

Name of Mandal Parishad : Anakapalle

Location Code No.: 0542

Availability of miscellaneous facilities (If amenities available code -Yes is given, If not available within the village, the distance range code viz; a for < 5 Kms, b for 5-10 Kms and c for 10+ kms of nearest place where facility is available is given).								Availability of electricity (Yes/No)				Nearest Town		Name of Village	Sl. No.
Sports Field,	Sports Club / Recreation Centre	Cinema / Video Hall	Public Library	Public Reading Room	Newspaper Supply	Assembly Polling station	Birth & Death Registration Office	Power Supply for Domestic Use (ED)	Power Supply for Agricultural Use (EAG)	Power Supply for Commercial Use (EC)	Power Supply for All Uses (EA)	Name	Distance range code i.e. a for <5 Kms, b for 5-10 Kms and c for 10+ kms		
90	91	92	93	94	95	96	97	98	99	100	101	102	103	2	1
c	c	c	c	c	Yes	Yes	Yes	Yes	Yes	Yes	Yes	Anakapalle	c	Mettapalem	2914
c	c	c	c	c	Yes	Yes	Yes	Yes	Yes	Yes	Yes	Anakapalle	c	Jagannadhapuram	2915
b	b	b	b	b	Yes	Yes	Yes	Yes	Yes	Yes	Yes	Anakapalle	b	Tagarampudi	2916
c	c	c	c	c	Yes	Yes	Yes	Yes	Yes	Yes	Yes	Anakapalle	c	Wooderu	2917
c	c	c	b	b	Yes	Yes	Yes	Yes	Yes	Yes	Yes	Anakapalle	c	Allikhanudupalem	2918
c	c	c	b	b	Yes	Yes	Yes	Yes	Yes	Yes	Yes	Anakapalle	c	Mamidipalem	2919
c	c	c	b	b	Yes	Yes	a	Yes	Yes	Yes	Yes	Anakapalle	c	Papayya Santha Palem	2920
c	c	c	c	c	Yes	Yes	Yes	Yes	Yes	Yes	Yes	Anakapalle	c	Papayya Palem	2921
c	c	c	c	c	Yes	Yes	Yes	Yes	Yes	Yes	Yes	Anakapalle	c	Kondupalem	2922
b	b	b	b	b	Yes	Yes	Yes	Yes	Yes	Yes	Yes	Anakapalle	b	Chintanippula Agraharam	2923
b	b	b	b	b	Yes	Yes	Yes	Yes	Yes	Yes	Yes	Anakapalle	b	Makavaram	2924
b	b	b	b	b	Yes	Yes	Yes	Yes	Yes	Yes	Yes	Anakapalle	b	Marturu	2925
b	b	b	Yes	Yes	Yes	Yes	Yes	Yes	Yes	Yes	Yes	Anakapalle	b	Seethanagaram	2926
c	c	c	c	c	Yes	Yes	Yes	Yes	Yes	Yes	Yes	Anakapalle	c	Kunchangi	2927
Yes	b	b	b	b	Yes	Yes	Yes	Yes	Yes	Yes	Yes	Anakapalle	b	Kundram	2928
b	b	b	b	b	Yes	Yes	Yes	Yes	Yes	Yes	Yes	Anakapalle	b	Venkupalem	2929
b	b	b	b	b	Yes	Yes	Yes	Yes	Yes	Yes	Yes	Anakapalle	b	Vetajangalapalem	2930
b	b	b	a	a	Yes	Yes	Yes	Yes	Yes	Yes	Yes	Anakapalle	b	Sampathipuram	2931
a	a	a	a	a	Yes	Yes	Yes	Yes	Yes	Yes	Yes	Anakapalle	a	Pisnikada	2932
a	a	a	Yes	Yes	Yes	Yes	Yes	Yes	Yes	Yes	Yes	Anakapalle	a	Thummapala	2933
a	a	a	a	a	Yes	Yes	Yes	Yes	Yes	Yes	Yes	Anakapalle	a	Rebaka	2934
b	b	b	b	b	Yes	Yes	Yes	Yes	Yes	Yes	Yes	Anakapalle	b	Koduru	2935
b	b	b	b	b	Yes	Yes	Yes	Yes	Yes	Yes	Yes	Anakapalle	b	Gopalapuram	2936

**Census of India 2011- Village Directory
Amenities and Land use (As on 2009)**

Name of District : Visakhapatnam

Location Code No.: 544

Name of Mandal Parishad : Anakapalle

Location Code No.: 0542

Sl. No.	Name of Village	Land Use										
		Area under different types of land use (in hectares rounded up to one decimal place)										
1	2	104	105	106	107	108	109	110	111	112	113	114
		Forests	Area under Non-agricultural Uses	Barren and Un-cultivable land	Permanent Pastures and Other Grazing Lands	Land Under Miscellaneous Tree Crops etc.	Culturable Waste Land	Fallow lands other than current fallows	Current Fallows	Net Area Sown	Total Irrigated Land Area	Total Un-irrigated Land Area
2914	Mettapalem	0	47	4	0	0	0	60	2	125	70	117
2915	Jagannadhapuram	0	15	26	0	28	4	36	10	127	88	85
2916	Tagarampudi	0	76	43	3	67	14	85	41	322	233	215
2917	Vooderu	0	32	21	0	6	2	10	183	230	141	282
2918	Allikhanudupalem	0	32	0	0	0	0	41	19	98	138	20
2919	Mamidipalem	8	15	237	0	53	2	17	6	267	60	230
2920	Papayya Santha Palem	0	59	98	0	60	0	21	47	203	82	189
2921	Papayya Palem	0	58	64	0	55	0	6	32	174	62	150
2922	Kondupalem	0	58	39	57	87	2	94	86	190	116	254
2923	Chintanippula Agraharam	0	70	36	3	59	0	2	65	60	92	35
2924	Makavaram	0	45	27	0	21	0	29	19	202	136	114
2925	Marturu	0	45	229	0	11	0	4	70	200	174	100
2926	Seethanagaram	0	143	92	4	16	2	5	70	630	610	95
2927	Kunchangi	0	229	217	0	11	100	0	123	329	302	150
2928	Kundram	0	15	23	0	0	2	64	38	415	199	318
2929	Venkupalem	0	55	184	0	7	0	8	57	121	5	181
2930	Vetajangalapalem	0	26	92	0	7	42	0	0	119	13	106
2931	Sampathipuram	0	89	119	9	55	10	43	21	308	15	357
2932	Pisinikada	0	23	18	9	27	16	40	40	252	145	187
2933	Thummapala	0	528	333	10	118	42	7	13	743	480	283
2934	Rebaka	11	86	47	0	67	14	2	8	359	202	167
2935	Koduru	0	140	290	66	32	0	81	28	472	153	428
2936	Gopalapuram	0	29	30	0	0	0	45	12	78	22	113

**Census of India 2011- Village Directory
Amenities and Land use (As on 2009)**

Name of District : Visakhapatnam

Location Code No.: 544

Name of Mandal Parishad : Anakapalle

Location Code No.: 0542

Land Use					Name of three most important commodities manufactured	Name of Village	Sl. No.		
Area irrigated by source (in hectare).									
Canals (C)	Wells/Tube-wells(W/TW)	Tanks/Lakes(T/L)	Water Falls(WF)	Others(O)	First	Second	Third		
115	116	117	118	119	120	121	122		
0	0	70	0	0				Mettapalem	2914
88	0	0	0	0				Jagannadhapuram	2915
211	0	22	0	0				Tagarampudi	2916
90	0	51	0	0	Jaggery			Vooderu	2917
138	0	0	0	0				Allikhanudupalem	2918
0	0	60	0	0	Granite Blue Chips			Mamidipalem	2919
0	0	82	0	0				Papayya Santha Palem	2920
0	62	0	0	0				Papayya Palem	2921
0	0	116	0	0				Kondupalem	2922
92	0	0	0	0				Chintanippula Agraharam	2923
0	0	136	0	0	Black Granite			Makavaram	2924
17	0	157	0	0				Marturu	2925
287	0	323	0	0				Seethanagaram	2926
115	0	187	0	0	Black Granite			Kunchangi	2927
99	0	100	0	0				Kundram	2928
0	0	5	0	0	Poultry Products			Venkupalem	2929
0	0	13	0	0	Black Metal			Vetajangalapalem	2930
0	15	0	0	0				Sampathipuram	2931
85	60	0	0	0				Pisinikada	2932
235	40	205	0	0	Sugar			Thummapala	2933
87	0	115	0	0				Rebaka	2934
0	0	153	0	0				Koduru	2935
0	0	22	0	0				Gopalapuram	2936

**Census of India 2011- Village Directory
Amenities and Land use (As on 2009)**

Name of District : Visakhapatnam

Location Code No.: 544

Name of Mandal Parishad : Anakapalle

Location Code No.: 0542

Sl. No.	Name of Village	Location code no.	Total area of the village (in hectares rounded up to one decimal place)	Total population (2011 census)	Number of households (2011 census)	Number of educational amenities available (If not available within the village, the distance range code viz; a for < 5 Kms, b for 5-10 Kms and c for 10+ kms of nearest place where facility is available is given).									
						Pre-Primary school (PP)	Primary school (P)	Middle school (M)	Secondary School (S)	Senior Secondary school (SS)	Degree college of arts science & commerce (ASC)	Engineering college(EC)	Medical college (MC)	Management institute (MI)	Polytechnic (Pt)
1	2	3	4	5	6	7	8	9	10	11	12	13	14	15	16
2937	Maredupudi	586194	326	3416	905	b	5	2	b	b	b	b	c	a	b
2938	Maredupudi Agraharam	586195	12	1108	272	b	5	a	b	b	b	b	c	a	b
2939	Koppaka	586196	306	1808	471	a	1	1	1	a	a	a	c	a	a
2940	Bhatlapudi	586197	125	1596	381	b	2	b	b	b	b	b	c	1	b
2941	Golagam	586198	577	3082	790	b	5	a	a	b	b	b	c	a	b
2942	Sankaram	586199	344	1377	349	a	3	1	a	a	a	a	c	1	a
2943	Valluru	586200	344	1857	501	b	2	1	b	b	b	b	c	b	b
2944	Rajupalem	586201	306	4578	1255	b	3	2	1	b	b	b	c	b	b
Total			15457	95417	24871	3	89	27	12	1	1	0	0	2	0

**Census of India 2011- Village Directory
Amenities and Land use (As on 2009)**

Name of District : Visakhapatnam

Location Code No.: 544

Name of Mandal Parishad : Anakapalle

Location Code No.: 0542

Number of educational amenities available (If not available within the village, the distance range code viz; a for <5 Kms, b for 5-10 Kms and c for 10+ kms of nearest place where facility is available is given).				Number of Medical Amenities available. (If not available within the village, the distance range code viz; a for < 5 Kms, b for 5-10 Kms and c for 10+ kms of nearest place where facility is available is given).										Name of Village	Sl. No.	
Vocational training school /ITI	Non-formal training centre (NFTC)	Special school for disabled (SSD)	Others (specify)	Community health centre (CHC)	Primary health centre (PHC)	Primary health sub centre (PHS)	Maternity and child welfare centre (MCW)	T. B. clinic (TBC)	Hospital-allopathic (HA)	Hospital-alternative medicine (HO)	Dispensary (D)	Veterinary hospital (VH)	Mobile health clinic (MHC)			Family welfare centre (FWC)
17	18	19	20	21	22	23	24	25	26	27	28	29	30	31	2	1
b	b	c		b	1	b	c	c	b	b	b	a	b	b	Maredupudi	2937
b	b	c		b	b	b	c	c	b	b	b	b	1	b	Maredupudi Agraharam	2938
a	a	c		a	1	b	c	c	c	a	a	1	b	a	Koppaka	2939
b	b	c		b	b	a	c	c	b	b	b	a	1	b	Bhatlapudi	2940
b	b	c		b	b	a	c	c	b	b	b	b	1	b	Golagam	2941
a	a	c		a	1	a	c	c	a	a	a	b	b	a	Sankaram	2942
a	b	c		b	c	b	c	c	b	b	b	b	1	b	Valluru	2943
b	b	c		b	b	a	c	c	b	b	b	a	1	b	Rajupalem	2944
0	0	0	0	0	13	4	0	0	0	0	0	5	17	0		

**Census of India 2011- Village Directory
Amenities and Land use (As on 2009)**

Name of District : Visakhapatnam

Location Code No.: 544

Name of Mandal Parishad : Anakapalle

Location Code No.: 0542

Sl. No.	Name of Village	Number of Non-Government Medical Amenities available.							Availability of drinking water - Yes / No								
		Charitable non Govt. hospital/Nursing home.	Medical practitioner with MBBS Degree	Medical practitioner with other degree	Medical practitioner with no degree	Traditional practitioner and faith healer	Medicine Shop	Others	Tap water (Treated/Untreated)	Well water (Covered / Uncovered well)	Hand Pump	Tube wells / Bore well	Spring	River / Canal	Tank / Pond / Lake	Others	
1	2	32	33	34	35	36	37	38	39	40	41	42	43	44	45	46	
2937	Maredupudi	0	0	0	3	0	0	0	Yes	Yes	Yes	Yes	No	No	Yes	No	
2938	Maredupudi Agraharam	0	0	0	0	0	0	0	Yes	Yes	Yes	No	No	No	No	No	
2939	Koppaka	0	0	1	0	0	0	0	Yes	Yes	Yes	No	No	No	No	No	
2940	Bhatlapudi	0	0	0	0	0	0	0	Yes	Yes	Yes	Yes	No	No	No	No	
2941	Golagam	0	0	0	0	0	0	0	Yes	No	Yes	Yes	No	No	Yes	No	
2942	Sankaram	0	0	0	0	0	0	0	Yes	No	Yes	No	No	No	No	No	
2943	Valluru	0	0	0	0	0	0	0	Yes	Yes	Yes	Yes	No	No	No	No	
2944	Rajupalem	0	1	0	1	0	1	0	Yes	Yes	Yes	Yes	No	No	No	No	
Total		0	1	4	15	0	10	1	31	21	31	18	0	5	2	0	

**Census of India 2011- Village Directory
Amenities and Land use (As on 2009)**

Name of District : Visakhapatnam

Location Code No.: 544

Name of Mandal Parishad : Anakapalle

Location Code No.: 0542

Availability of toilet & others Yes / No				Communication and transport facilities (If amenities available code -Yes is given except for Village Pin Code ,If not available within the village , the distance range code viz; a for < 5 Kms, b for 5-10 Kms and c for 10+ kms of nearest place where facility is available is given).									Name of Village	Sl. No.
Community toilet including bath.	Community toilet excluding bath.	Rural sanitary mart or sanitary hardware outlet available near the village.	Community bio- gas or recycle of waste for productive use.	Post office(PO)	Sub post office (SPO)	Post & Telegraph office (P&TO)	Village Pin Code	Telephones (Land lines)	Public call office (PCO)	Mobile phone coverage	Internet cafes/ Common service centre (CSC)			
47	48	49	50	51	52	53	54	55	56	57	58	2	1	
No	No	No	No	b	Yes	b	531021	Yes	Yes	Yes	b	Maredupudi	2937	
No	No	No	No	b	a	b	531019	b	b	Yes	b	Maredupudi Agraharam	2938	
No	No	No	No	a	b	a	531019	Yes	Yes	Yes	a	Koppaka	2939	
No	No	No	No	b	Yes	b	531019	Yes	Yes	Yes	b	Bhatlapudi	2940	
No	No	No	No	b	a	b	531019	Yes	Yes	Yes	b	Golagam	2941	
No	No	No	No	a	a	a	531019	Yes	Yes	Yes	a	Sankaram	2942	
No	No	No	No	b	Yes	b	531019	Yes	Yes	Yes	b	Valluru	2943	
No	No	No	No	b	Yes	b	531019	Yes	Yes	Yes	b	Rajupalem	2944	
0	1	1	0	0	19	0		26	26	31	0			

**Census of India 2011- Village Directory
Amenities and Land use (As on 2009)**

Name of District : Visakhapatnam

Location Code No.: 544

Name of Mandal Parishad : Anakapalle

Location Code No.: 0542

Sl. No.	Name of Village	Communication and transport facilities (If amenities available code -Yes is given except for Village Pin Code, If not available within the village, the distance range code viz; a for < 5 Kms, b for 5-10 Kms and c for 10+ kms of nearest place where facility is available is given).								
		Private courier facility	Bus service (Public & Private)	Railway stations	Auto/Modified Autos	Taxis and Vans	Tractors	Cycle-pulled rickshaws(Manual & Machine driven)	Carts driven by animals	Sea /River ferry service
1	2	59	60	61	62	63	64	65	66	67
2937	Maredupudi	b	a	b	Yes	b	b	Yes	Yes	c
2938	Maredupudi Agraharam	b	a	b	a	b	b	Yes	a	c
2939	Koppaka	a	Yes	a	Yes	Yes	Yes	Yes	Yes	c
2940	Bhatlapudi	b	a	b	Yes	b	Yes	Yes	Yes	c
2941	Golagam	b	a	b	Yes	Yes	b	Yes	Yes	c
2942	Sankaram	a	Yes	a	Yes	Yes	Yes	Yes	Yes	c
2943	Valluru	b	a	b	Yes	b	a	Yes	Yes	c
2944	Rajupalem	b	Yes	b	Yes	Yes	b	Yes	Yes	c
Total		0	12	0	25	9	11	20	30	0

**Census of India 2011- Village Directory
Amenities and Land use (As on 2009)**

Name of District : Visakhapatnam

Location Code No.: 544

Name of Mandal Parishad : Anakapalle

Location Code No.: 0542

Village connected to highways,village roads, banks & credit societies (If amenities available code -Yes is given, If not available within the village , the distance range code viz; a for < 5 Kms, b for 5-10 Kms and c for 10+ kms of nearest place where facility is available is given).												Name of Village	Sl. No.
68 Connected to national highway(NH)	69 Connected to state highway(SH)	70 Connected to major district road (MDR)	71 Connected to others district road	72 Pucca roads	73 Kutchcha roads	74 Water bounded macadam(WBM) roads	75 Navigable waterway (river/canal)(NW)	76 Footpaths (FP)	77 Commercial & Co-operative Banks	78 ATM	79 Agricultural Credit Societies		
Yes	b	a	Yes	Yes	Yes	Yes		Yes	b	b	Yes	Maredupudi	2937
a	a	a	Yes	Yes	Yes	Yes		Yes	b	b	b	Maredupudi Agraharam	2938
Yes	b	Yes	Yes	Yes	Yes	c		Yes	a	a	a	Koppaka	2939
b	b	a	Yes	Yes	Yes	c		Yes	b	b	b	Bhatlapudi	2940
b	a	a	Yes	Yes	Yes	Yes		Yes	b	b	b	Golagam	2941
b	Yes	Yes	Yes	Yes	Yes	c		Yes	a	a	a	Sankaram	2942
a	b	a	Yes	Yes	Yes	c		Yes	b	b	b	Valluru	2943
b	b	Yes	Yes	Yes	Yes	Yes		Yes	Yes	b	b	Rajupalem	2944
3	3	11	31	31	31	13	0	31	4	1	3		

**Census of India 2011- Village Directory
Amenities and Land use (As on 2009)**

Name of District : Visakhapatnam

Location Code No.: 544

Name of Mandal Parishad : Anakapalle

Location Code No.: 0542

Sl. No.	Name of Village	Availability of miscellaneous facilities (If amenities available code -Yes is given, If not available within the village, the distance range code viz; a for < 5 Kms, b for 5-10 Kms and c for 10+ kms of nearest place where facility is available is given).									
		Self-Help Group (SHG)	Public distribution system (PDS) shop	Mandis / Regular market	Weekly Haat	Agricultural marketing society	Integrated Child Development Scheme (Nutritional Centres)	Anganwadi Centre (Nutritional Centres)	Others (Nutritional Centres)	ASHA (Accredited Social Health Activist)	Community centre with/without TV
1	2	80	81	82	83	84	85	86	87	88	89
2937	Maredupudi	Yes	Yes	b	b	b	b	Yes	Yes	Yes	b
2938	Maredupudi Agraharam	Yes	a	b	b	b	b	Yes	Yes	a	b
2939	Koppaka	Yes	Yes	a	a	a	a	Yes	Yes	Yes	a
2940	Bhatlapudi	Yes	Yes	b	b	b	b	Yes	Yes	Yes	Yes
2941	Golagam	Yes	Yes	b	b	b	b	Yes	Yes	Yes	b
2942	Sankaram	Yes	Yes	a	a	a	a	Yes	Yes	Yes	a
2943	Valluru	Yes	Yes	b	b	b	b	Yes	Yes	Yes	b
2944	Rajupalem	Yes	Yes	b	Yes	b	b	Yes	Yes	Yes	Yes
Total		31	30	1	4	1	0	31	31	28	13

**Census of India 2011- Village Directory
Amenities and Land use (As on 2009)**

Name of District : Visakhapatnam

Location Code No.: 544

Name of Mandal Parishad : Anakapalle

Location Code No.: 0542

Availability of miscellaneous facilities (If amenities available code -Yes is given, If not available within the village, the distance range code viz; a for < 5 Kms, b for 5-10 Kms and c for 10+ kms of nearest place where facility is available is given).								Availability of electricity (Yes/No)				Nearest Town		Name of Village	Sl. No.
Sports Field,	Sports Club / Recreation Centre	Cinema / Video Hall	Public Library	Public Reading Room	Newspaper Supply	Assembly Polling station	Birth & Death Registration Office	Power Supply for Domestic Use (ED)	Power Supply for Agricultural Use (EAG)	Power Supply for Commercial Use (EC)	Power Supply for All Uses (EA)	Name	Distance range code i.e. a for <5 Kms, b for 5-10 Kms and c for 10+ kms		
90	91	92	93	94	95	96	97	98	99	100	101	102	103	2	1
b	b	b	b	b	Yes	Yes	Yes	Yes	Yes	Yes	Yes	Anakapalle	b	Maredupudi	2937
b	b	b	b	b	Yes	Yes	Yes	Yes	Yes	Yes	Yes	Anakapalle	b	Maredupudi Agraharam	2938
a	a	a	a	a	Yes	Yes	Yes	Yes	Yes	Yes	Yes	Anakapalle	a	Koppaka	2939
Yes	b	b	b	b	Yes	Yes	Yes	Yes	Yes	Yes	Yes	Anakapalle	b	Bhatlapudi	2940
b	b	b	b	b	Yes	Yes	Yes	Yes	Yes	Yes	Yes	Anakapalle	b	Golagam	2941
a	a	a	a	a	Yes	Yes	Yes	Yes	Yes	Yes	Yes	Anakapalle	a	Sankaram	2942
b	b	b	b	b	Yes	Yes	Yes	Yes	Yes	Yes	Yes	Anakapalle	b	Valluru	2943
b	b	b	b	b	Yes	Yes	Yes	Yes	Yes	Yes	Yes	Anakapalle	b	Rajupalem	2944
2	0	0	2	2	31	31	30	31	31	31	31		0		

**Census of India 2011- Village Directory
Amenities and Land use (As on 2009)**

Name of District : Visakhapatnam

Location Code No.: 544

Name of Mandal Parishad : Anakapalle

Location Code No.: 0542

Sl. No.	Name of Village	Land Use										
		Area under different types of land use (in hectares rounded up to one decimal place)										
		Forests	Area under Non-agricultural Uses	Barren and Un-cultivable land	Permanent Pastures and Other Grazing Lands	Land Under Miscellaneous Tree Crops etc.	Culturable Waste Land	Fallow lands other than current fallows	Current Fallows	Net Area Sown	Total Irrigated Land Area	Total Un-irrigated Land Area
1	2	104	105	106	107	108	109	110	111	112	113	114
2937	Maredupudi	0	92	86	34	14	2	4	11	83	0	98
2938	Maredupudi Agraharam	0	2	0	0	2	0	0	0	8	0	8
2939	Koppaka	0	16	150	0	2	0	55	53	30	10	128
2940	Bhatlapudi	0	26	1	0	0	0	11	2	85	29	69
2941	Golagam	0	61	145	117	75	4	7	55	113	69	106
2942	Sankaram	0	38	38	60	9	9	7	16	167	80	110
2943	Valluru	0	23	81	0	29	1	8	34	168	37	173
2944	Rajupalem	0	53	8	0	50	18	6	50	121	58	119
Total		19	2226	2778	372	968	286	798	1211	6799	3821	4987

**Census of India 2011- Village Directory
Amenities and Land use (As on 2009)**

Name of District : Visakhapatnam

Location Code No.: 544

Name of Mandal Parishad : Anakapalle

Location Code No.: 0542

Land Use					Name of three most important commodities manufactured	Name of Village	Sl. No.	
Area irrigated by source (in hectare).								
Canals (C)	Wells/Tube-wells(W/TW)	Tanks/Lakes(T/L)	Water Falls(WF)	Others(O)	First	Second	Third	
115	116	117	118	119	120	121	122	
0	0	0	0	0			Maredupudi	2937
0	0	0	0	0			Maredupudi Agraharam	2938
10	0	0	0	0			Koppaka	2939
29	0	0	0	0			Bhatlapudi	2940
0	0	69	0	0			Golagam	2941
73	0	7	0	0			Sankaram	2942
4	0	33	0	0			Valluru	2943
58	0	0	0	0	Steel Articles		Rajupalem	2944
1718	177	1926	0	0				

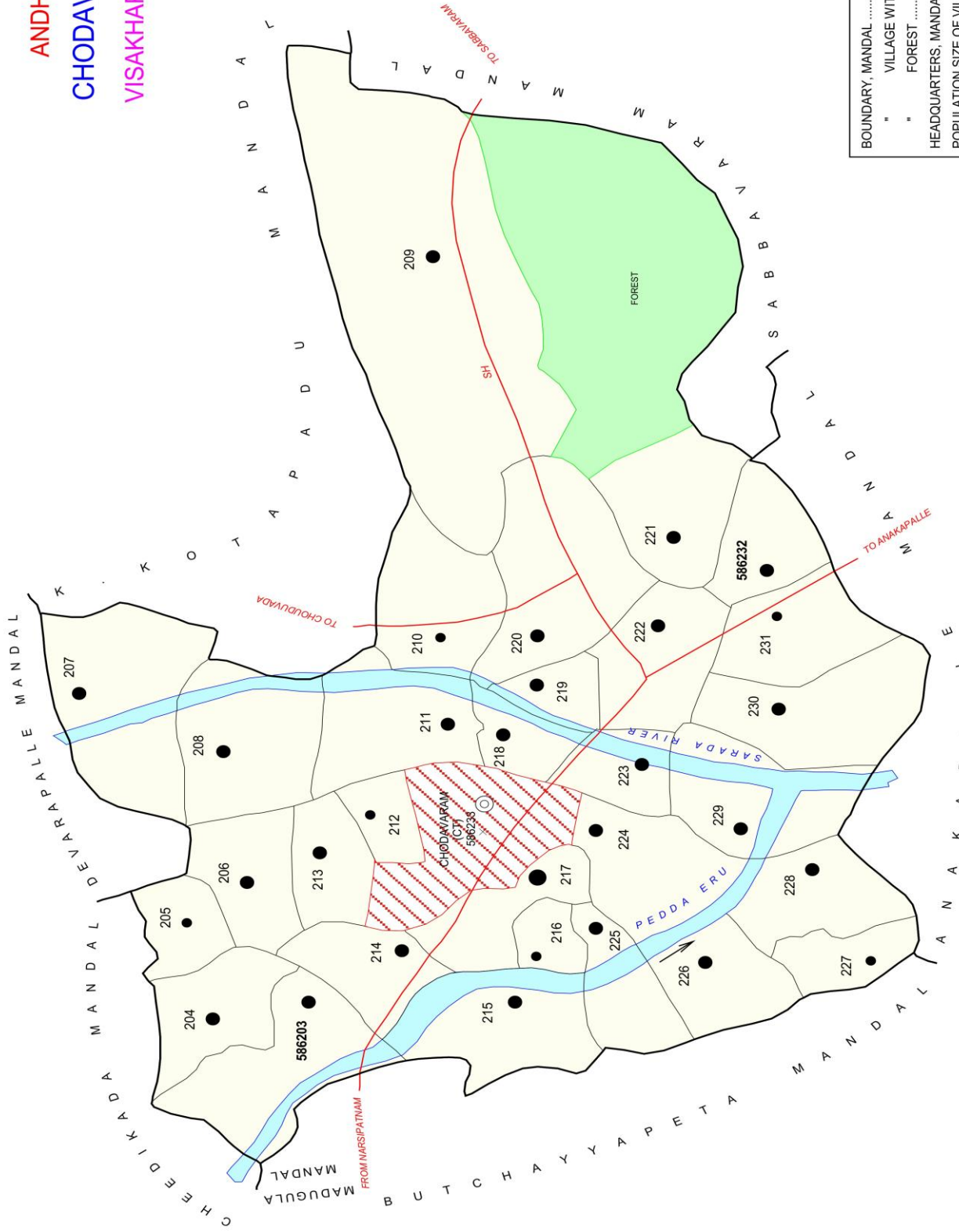
INDIA

ANDHRA PRADESH

CHODAVARAM MANDAL

VISAKHAPATNAM DISTRICT

NOT TO SCALE



BOUNDARY, MANDAL
"	VILLAGE WITH MIDDS CODE 586203
"	FOREST
HEADQUARTERS, MANDAL
POPULATION SIZE OF VILLAGES:
500-999, 1000-4999, 5000 AND ABOVE
CENSUS TOWN WITH MIDDS CODE 586233
STATE HIGHWAY SH
IMPORTANT METALLED ROADS
RIVER/STREAM

AREA : 119.04 Sq.Kms.
 POPULATION : 88,493
 No. OF TOWNS : 1
 No. OF VILLAGES : 30
 DISTANCE FROM Dist. H.Qtrs.
 TO MANDAL H.Qtrs : 56 Kms.

Note:- Chodavaram (233) village is fully included in Chodavaram (CT).

**ALPHABETICAL LIST OF VILLAGES (MANDAL PARISHAD WISE)
VISAKHAPATNAM DISTRICT**

Sl. No.	Name of Village	2011 Census Location Code No.	2001 Census Location Code No.
1	2	3	4
Name of Mandal Parishad : Chodavaram			
Name of Mandal : Chodavaram (0032)			
1	Adduru	2854404872586209	2813003201722800
2	Amberupuram	2854404872586219	2813003201723900
3	Ankupalem	2854404872586217	2813003201723600
4	Annaram	2854404872586212	2813003201723100
5	Bennavolu	2854404872586225	2813003201724500
6	Bhogapuram	2854404872586229	2813003201724900
7	Chakipalle	2854404872586228	2813003201724800
8	Damunapalle	2854404872586204	2813003201722300
9	Duddupalem	2854404872586221	2813003201724100
10	Gajapathinagaram	2854404872586218	2813003201723800
11	Gandhavaram	2854404872586232	2813003201725200
12	Gavaravaram	2854404872586207	2813003201722600
13	Govada	2854404872586223	2813003201724300
14	Gowripatnam	2854404872586215	2813003201723400
15	Jannaram	2854404872586226	2813003201724600
16	Juttada	2854404872586211	2813003201723000
17	Khandipalle	2854404872586206	2813003201722500
18	Lakkavaram	2854404872586208	2813003201722700
19	Laxmipuram	2854404872586203	2813003201722200
20	M.Kothapalle	2854404872586231	2813003201725100
21	Muddurthi	2854404872586230	2813003201725000
22	Mycherlapalem	2854404872586205	2813003201722400
23	Narasayyapeta	2854404872586214	2813003201723300
24	Pakirsahbepeta	2854404872586224	2813003201724400
25	Rayapurajupeta	2854404872586220	2813003201724000
26	Seemunapalle	2854404872586210	2813003201722900
27	Sreerampatnam	2854404872586216	2813003201723500
28	Thimmannapalem	2854404872586227	2813003201724700
29	Venkannapalem	2854404872586222	2813003201724200
30	Venkayyagaripeta	2854404872586213	2813003201723200

**Census of India 2011- Village Directory
Amenities and Land use (As on 2009)**

Name of District : Visakhapatnam

Location Code No.: 544

Name of Mandal Parishad : Chodavaram

Location Code No.: 0543

Sl. No.	Name of Village	Location code no.	Total area of the village (in hectares rounded up to one decimal place)	Total population (2011 census)	Number of households (2011 census)	Number of educational amenities available (If not available within the village, the distance range code viz; a for < 5 Kms, b for 5-10 Kms and c for 10+ kms of nearest place where facility is available is given).										
						Pre-Primary school (PP)	Primary school (P)	Middle school (M)	Secondary School (S)	Senior Secondary school (SS)	Degree college of arts science & commerce (ASC)	Engineering college(EC)	Medical college (MC)	Management institute (MI)	Polytechnic (Pt)	
1	2	3	4	5	6	7	8	9	10	11	12	13	14	15	16	
2945	Laxmipuram	586203	427	2891	807	a	1	1	1	a	a	c	c	c	c	
2946	Damunapalle	586204	370	1110	290	b	1	1	a	b	b	c	c	c	c	
2947	Mycherlapalem	586205	135	953	224	b	1	a	a	b	b	c	c	c	c	
2948	Khandipalle	586206	461	2262	592	a	1	1	a	a	a	c	c	c	c	
2949	Gavaravaram	586207	686	3501	985	1	3	1	1	b	b	c	c	c	c	
2950	Lakkavaram	586208	605	4273	1162	b	3	1	1	b	b	c	c	c	c	
2951	Adduru	586209	1796	2300	583	c	1	1	c	c	c	c	c	c	c	
2952	Seemunapalle	586210	646	932	276	b	1	a	b	b	b	c	c	c	c	
2953	Juttada	586211	519	2325	617	b	2	1	1	b	b	c	c	c	c	
2954	Annavaram	586212	91	863	252	a	1	a	a	a	a	c	c	c	c	
2955	Venkayyagaripeta	586213	403	2811	664	a	1	a	a	a	a	c	c	c	c	
2956	Narasayyapeta	586214	274	1894	510	a	1	a	a	a	a	c	c	c	c	
2957	Gowripatnam	586215	527	3033	804	a	1	1	a	a	a	c	c	c	c	
2958	Sreerampatnam	586216	161	654	191	a	1	a	a	a	a	c	c	c	c	
2959	Ankupalem	586217	252	6607	1714	a	8	4	3	1	1	c	c	c	c	
2960	Gajapathinagaram	586218	166	2030	556	a	1	1	a	a	a	c	c	c	c	
2961	Amberupuram	586219	135	3901	992	a	3	1	a	a	a	c	c	c	c	
2962	Rayapurajupeta	586220	761	2524	717	b	2	1	a	b	b	c	c	c	c	
2963	Duddupalem	586221	648	2051	564	b	2	1	b	b	b	c	c	c	c	
2964	Venkannapalem	586222	404	2754	712	b	1	1	a	b	b	c	c	c	c	
2965	Govada	586223	1131	3156	798	a	2	1	1	a	a	c	c	c	c	
2966	Pakirsahebpeta	586224	371	2933	791	a	1	1	1	a	a	c	c	c	c	
2967	Bennavolu	586225	371	1628	437	b	1	b	b	b	b	c	c	c	c	

**Census of India 2011- Village Directory
Amenities and Land use (As on 2009)**

Name of District : Visakhapatnam

Location Code No.: 544

Name of Mandal Parishad : Chodavaram

Location Code No.: 0543

Number of educational amenities available (If not available within the village, the distance range code viz; a for <5 Kms, b for 5-10 Kms and c for 10+ kms of nearest place where facility is available is given).				Number of Medical Amenities available. (If not available within the village, the distance range code viz; a for < 5 Kms, b for 5-10 Kms and c for 10+ kms of nearest place where facility is available is given).										Name of Village	Sl. No.	
Vocational training school /ITI	Non-formal training centre (NFTC)	Special school for disabled (SSD)	Others (specify)	Community health centre (CHC)	Primary health centre (PHC)	Primary health sub centre (PHS)	Maternity and child welfare centre (MCW)	T. B. clinic (TBC)	Hospital-allopathic (HA)	Hospital-alternative medicine (HO)	Dispensary (D)	Veterinary hospital (VH)	Mobile health clinic (MHC)			Family welfare centre (FWC)
17	18	19	20	21	22	23	24	25	26	27	28	29	30	31	2	1
c	c	c		a	b	a	c	c	c	c	c	a	1	c	Laxmipuram	2945
b	c	c		b	c	b	c	c	c	c	c	b	1	c	Damunapalle	2946
b	c	c		b	b	b	c	c	c	c	c	b	1	c	Mycherlapalem	2947
a	c	c		a	b	1	c	c	c	c	c	a	c	c	Khandipalle	2948
b	c	c		b	1	1	c	c	c	c	c	1	b	c	Gavaravaram	2949
b	c	c		b	1	1	c	c	c	c	c	1	b	c	Lakkavaram	2950
c	c	c		c	1	1	c	c	c	c	c	b	a	c	Adduru	2951
b	c	c		b	c	a	c	c	c	c	c	a	1	c	Seemunapalle	2952
b	c	c		b	1	1	c	c	c	c	c	a	b	c	Juttada	2953
a	c	c		a	b	a	c	c	c	c	c	a	1	c	Annaram	2954
a	c	c		a	b	a	c	c	c	c	c	a	1	c	Venkayyagarijeta	2955
a	c	c		a	c	1	c	c	c	c	c	a	a	c	Narasayyapeta	2956
a	c	c		a	c	b	c	c	c	c	c	a	1	c	Gowriapatnam	2957
a	c	c		a	c	a	c	c	c	c	c	a	1	c	Sreerampatnam	2958
a	c	c		a	c	a	c	c	c	c	c	a	1	c	Ankupalem	2959
a	c	c		a	b	1	c	c	c	c	c	a	b	c	Gajapathinagaram	2960
a	c	c		a	c	1	c	c	c	c	c	a	a	c	Amberupuram	2961
b	c	c		b	1	1	c	c	c	c	c	a	b	c	Rayapurajupeta	2962
b	c	c		b	c	b	c	c	c	c	c	a	1	c	Duddupalem	2963
b	c	c		b	1	1	c	c	c	c	c	a	b	c	Venkannapalem	2964
a	c	c		a	1	1	c	c	c	c	c	1	a	c	Govada	2965
a	c	c		a	b	1	c	c	c	c	c	a	b	c	Pakirsahbepeta	2966
b	c	c		b	c	a	c	c	c	c	c	a	1	c	Bennavolu	2967

**Census of India 2011- Village Directory
Amenities and Land use (As on 2009)**

Name of District : Visakhapatnam

Location Code No.: 544

Name of Mandal Parishad : Chodavaram

Location Code No.: 0543

Sl. No.	Name of Village	Number of Non-Government Medical Amenities available.							Availability of drinking water - Yes / No								
		Charitable non Govt. hospital/Nursing home.	Medical practitioner with MBBS Degree	Medical practitioner with other degree	Medical practitioner with no degree	Traditional practitioner and faith healer	Medicine Shop	Others	Tap water (Treated/Untreated)	Well water (Covered / Uncovered well)	Hand Pump	Tube wells / Bore well	Spring	River / Canal	Tank / Pond / Lake	Others	
1	2	32	33	34	35	36	37	38	39	40	41	42	43	44	45	46	
2945	Laxmipuram	0	0	0	0	0	0	0	Yes	Yes	Yes	No	No	No	No	No	
2946	Damunapalle	0	0	0	0	0	0	0	Yes	Yes	Yes	Yes	No	No	No	No	
2947	Mycherlapalem	0	0	0	0	0	0	0	Yes	Yes	Yes	Yes	No	No	Yes	No	
2948	Khandipalle	0	0	0	0	0	0	0	Yes	Yes	Yes	Yes	No	Yes	Yes	No	
2949	Gavaravaram	0	1	0	1	0	1	0	Yes	Yes	Yes	Yes	No	Yes	Yes	No	
2950	Lakkavaram	0	0	1	2	0	0	1	Yes	Yes	Yes	No	No	No	No	No	
2951	Adduru	0	0	0	0	0	0	0	Yes	Yes	Yes	No	No	No	No	No	
2952	Seemunapalle	0	0	0	0	0	0	0	Yes	No	Yes	No	No	No	No	No	
2953	Juttada	0	0	0	0	0	0	0	Yes	Yes	Yes	No	No	No	No	No	
2954	Annavam	0	0	0	0	0	0	0	Yes	Yes	Yes	No	No	No	Yes	No	
2955	Venkayyagaripeta	0	0	0	0	0	0	0	Yes	Yes	Yes	No	No	No	Yes	No	
2956	Narasayyapeta	0	0	1	0	0	0	0	Yes	Yes	Yes	No	No	No	No	No	
2957	Gowripatnam	0	0	0	0	0	0	0	Yes	Yes	Yes	No	No	Yes	No	No	
2958	Sreerampatnam	0	0	1	0	0	0	0	Yes	Yes	Yes	No	No	No	No	No	
2959	Ankupalem	0	0	2	0	0	1	0	Yes	Yes	Yes	Yes	No	No	No	No	
2960	Gajapathinagaram	0	0	0	0	0	0	0	Yes	No	Yes	No	No	Yes	No	No	
2961	Amberupuram	0	0	0	0	0	1	0	Yes	No	Yes	No	No	No	No	No	
2962	Rayapurajupeta	0	0	0	1	0	0	0	Yes	Yes	Yes	No	No	No	No	No	
2963	Duddupalem	0	0	0	0	0	0	0	Yes	Yes	Yes	No	No	No	No	No	
2964	Venkannapalem	0	0	0	0	0	4	0	Yes	Yes	Yes	Yes	No	No	No	No	
2965	Govada	0	0	0	0	0	1	0	Yes	Yes	Yes	Yes	No	Yes	Yes	No	
2966	Pakirsahbepeta	0	0	2	0	0	1	0	Yes	Yes	Yes	Yes	No	No	No	No	
2967	Bennavolu	0	0	0	0	0	0	0	Yes	No	Yes	Yes	No	Yes	Yes	No	

**Census of India 2011- Village Directory
Amenities and Land use (As on 2009)**

Name of District : Visakhapatnam

Location Code No.: 544

Name of Mandal Parishad : Chodavaram

Location Code No.: 0543

Availability of toilet & others Yes / No				Communication and transport facilities (If amenities available code -Yes is given except for Village Pin Code ,If not available within the village , the distance range code viz; a for < 5 Kms, b for 5-10 Kms and c for 10+ kms of nearest place where facility is available is given).									Name of Village	Sl. No.
Community toilet including bath.	Community toilet excluding bath.	Rural sanitary mart or sanitary hardware outlet available near the village.	Community bio- gas or recycle of waste for productive use.	Post office(PO)	Sub post office (SPO)	Post & Telegraph office (P&TO)	Village Pin Code	Telephones (Land lines)	Public call office (PCO)	Mobile phone coverage	Internet cafes/ Common service centre (CSC)			
47	48	49	50	51	52	53	54	55	56	57	58	2	1	
No	No	No	No	a	a	c	531036	Yes	Yes	Yes	a	Laxmipuram	2945	
No	No	No	No	b	b	c	531036	Yes	Yes	Yes	b	Damunapalle	2946	
No	No	No	No	b	a	c	531036	Yes	Yes	Yes	b	Mycherlapalem	2947	
No	No	No	No	a	Yes	c	531036	Yes	Yes	Yes	a	Khandipalle	2948	
No	No	No	No	b	b	c	531075	Yes	Yes	Yes	b	Gavaravaram	2949	
No	No	No	No	b	Yes	c	531075	Yes	Yes	Yes	b	Lakkavaram	2950	
No	No	No	No	c	a	c	531023	Yes	Yes	Yes	c	Adduru	2951	
No	No	No	No	b	b	c	531023	Yes	Yes	Yes	b	Seemunapalle	2952	
No	No	No	No	b	a	c	531023	Yes	Yes	Yes	b	Juttada	2953	
No	No	No	No	a	a	c	531023	Yes	Yes	Yes	a	Annavaram	2954	
No	No	No	No	a	a	c	531023	Yes	Yes	Yes	a	Venkayyagaripeta	2955	
No	No	No	No	a	a	c	531036	Yes	Yes	Yes	a	Narasayyapeta	2956	
No	No	No	No	a	Yes	c	531036	Yes	Yes	Yes	a	Gowripatnam	2957	
No	No	No	No	a	a	c	531036	Yes	Yes	Yes	a	Sreerampatnam	2958	
No	No	No	No	a	a	c	531036	Yes	Yes	Yes	a	Ankupalem	2959	
No	No	No	No	a	a	c	531036	Yes	Yes	Yes	a	Gajapathinagaram	2960	
No	No	No	No	a	a	c	531023	Yes	Yes	Yes	a	Amberupuram	2961	
No	No	No	No	b	a	c	531023	Yes	Yes	Yes	b	Rayapurajupeta	2962	
No	No	No	No	b	b	c	531023	Yes	Yes	Yes	b	Duddupalem	2963	
No	No	No	No	b	a	c	531023	Yes	Yes	Yes	a	Venkannapalem	2964	
No	No	No	No	a	Yes	c	531023	Yes	Yes	Yes	Yes	Govada	2965	
No	No	No	No	a	a	c	531036	Yes	Yes	Yes	Yes	Pakirsahbepeta	2966	
No	No	No	No	b	a	c	531036	Yes	Yes	Yes	b	Bennavolu	2967	

**Census of India 2011- Village Directory
Amenities and Land use (As on 2009)**

Name of District : Visakhapatnam

Location Code No.: 544

Name of Mandal Parishad : Chodavaram

Location Code No.: 0543

Sl. No.	Name of Village	Communication and transport facilities (If amenities available code -Yes is given except for Village Pin Code, If not available within the village, the distance range code viz; a for < 5 Kms, b for 5-10 Kms and c for 10+ kms of nearest place where facility is available is given).									
		Private courier facility	Bus service (Public & Private)	Railway stations	Auto/Modified Autos	Taxis and Vans	Tractors	Cycle-pulled rickshaws(Manual & Machine driven)	Carts driven by animals	Sea /River ferry service	
1	2	59	60	61	62	63	64	65	66	67	
2945	Laxmipuram	c	a	c	Yes	a	Yes		Yes	c	
2946	Damunapalle	c	Yes	c	Yes	b	b		Yes	c	
2947	Mycherlapalem	c	b	c	Yes	b	b		Yes	c	
2948	Khandipalle	c	Yes	c	Yes	Yes	Yes		Yes	c	
2949	Gavaravaram	c	Yes	c	Yes	b	Yes		Yes	c	
2950	Lakkavaram	c	a	c	Yes	b	Yes		Yes	c	
2951	Adduru	c	Yes	c	Yes	c	Yes	Yes	Yes	c	
2952	Seemunapalle	c	Yes	c	Yes	b	b		Yes	c	
2953	Juttada	c	a	c	Yes	b	b		Yes	c	
2954	Annavam	c	Yes	c	Yes	a	Yes		Yes	c	
2955	Venkayyagaripeta	c	Yes	c	Yes	a	a		Yes	c	
2956	Narasayyapeta	c	Yes	c	Yes	a	Yes		Yes	c	
2957	Gowripatnam	c	a	c	Yes	a	a		Yes	c	
2958	Sreerampatnam	c	a	c	Yes	a	a		Yes	c	
2959	Ankupalem	c	Yes	c	Yes	a	a		Yes	c	
2960	Gajapathinagaram	c	Yes	c	Yes	a	a		Yes	c	
2961	Amberupuram	c	Yes	c	Yes	a	Yes	Yes	Yes	c	
2962	Rayapurajupeta	c	Yes	c	Yes	b	b		Yes	c	
2963	Duddupalem	c	Yes	c	Yes	b	Yes		Yes	c	
2964	Venkannapalem	c	Yes	c	Yes	b	Yes	Yes	Yes	c	
2965	Govada	c	Yes	c	Yes	a	a		Yes	c	
2966	Pakirsahbepeta	c	Yes	c	Yes	a	a	Yes	Yes	c	
2967	Bennavolu	c	Yes	c	Yes	b	a		Yes	c	

**Census of India 2011- Village Directory
Amenities and Land use (As on 2009)**

Name of District : Visakhapatnam

Location Code No.: 544

Name of Mandal Parishad : Chodavaram

Location Code No.: 0543

Village connected to highways,village roads, banks & credit societies (If amenities available code -Yes is given, If not available within the village , the distance range code viz; a for < 5 Kms, b for 5-10 Kms and c for 10+ kms of nearest place where facility is available is given).												Name of Village	Sl. No.
Connected to national highway(NH)	Connected to state highway(SH)	Connected to major district road (MDR)	Connected to others district road	Pucca roads	Kutchcha roads	Water bounded macadam(WBM) roads	Navigable waterway (river/canal)(NW)	Footpaths (FP)	Commercial & Co-operative Banks	ATM	Agricultural Credit Societies		
68	69	70	71	72	73	74	75	76	77	78	79	2	1
c	Yes	b	Yes	Yes	Yes	Yes		Yes	a	a	a	Laxmipuram	2945
c	b	b	Yes	Yes	Yes	b		Yes	Yes	b	Yes	Damunapalle	2946
c	b	b	Yes	Yes	Yes	c		Yes	b	b	b	Mycherlapalem	2947
c	b	b	Yes	Yes	Yes	b		Yes	a	a	a	Khandipalle	2948
c	b	b	Yes	Yes	Yes	Yes		Yes	Yes	b	Yes	Gavaravaram	2949
c	a	a	Yes	Yes	Yes	Yes		Yes	b	b	Yes	Lakkavaram	2950
c	Yes	Yes	Yes	Yes	Yes	c		Yes	b	c	c	Adduru	2951
c	a	Yes	Yes	Yes	Yes	b		Yes	b	b	b	Seemunapalle	2952
c	a	Yes	Yes	Yes	Yes	c		Yes	Yes	b	Yes	Juttada	2953
c	a	Yes	Yes	Yes	Yes	b		Yes	a	a	a	Annavaram	2954
c	Yes	Yes	Yes	Yes	Yes	Yes		Yes	a	a	a	Venkayyagaripeta	2955
c	Yes	Yes	Yes	Yes	Yes	c		Yes	a	a	a	Narasayyapeta	2956
c	a	a	Yes	Yes	Yes	Yes		Yes	a	a	a	Gowripatnam	2957
c	a	a	Yes	Yes	Yes	b		Yes	a	a	a	Sreerampatnam	2958
c	Yes	Yes	Yes	Yes	Yes	Yes		Yes	a	a	a	Ankupalem	2959
c	Yes	Yes	Yes	Yes	Yes	c		Yes	a	a	a	Gajapathinagaram	2960
c	Yes	Yes	Yes	Yes	Yes	Yes		Yes	a	a	a	Amberupuram	2961
c	Yes	Yes	Yes	Yes	Yes	Yes		Yes	b	b	Yes	Rayapurajupeta	2962
c	Yes	Yes	Yes	Yes	Yes	c		Yes	b	b	b	Duddupalem	2963
c	Yes	Yes	Yes	Yes	Yes	Yes		Yes	b	b	b	Venkannapalem	2964
c	Yes	a	Yes	Yes	Yes	Yes		Yes	Yes	a	Yes	Govada	2965
c	a	a	Yes	Yes	Yes	Yes		Yes	a	a	a	Pakirsahebpeta	2966
c	a	b	Yes	Yes	Yes	b		Yes	b	b	b	Bennavolu	2967

**Census of India 2011- Village Directory
Amenities and Land use (As on 2009)**

Name of District : Visakhapatnam

Location Code No.: 544

Name of Mandal Parishad : Chodavaram

Location Code No.: 0543

Sl. No.	Name of Village	Availability of miscellaneous facilities (If amenities available code -Yes is given, If not available within the village, the distance range code viz; a for < 5 Kms, b for 5-10 Kms and c for 10+ kms of nearest place where facility is available is given).										
		Self-Help Group (SHG)	Public distribution system (PDS) shop	Mandis / Regular market	Weekly Haat	Agricultural marketing society	Integrated Child Development Scheme (Nutritional Centres)	Anganwadi Centre (Nutritional Centres)	Others (Nutritional Centres)	ASHA (Accredited Social Health Activist)	Community centre with/without TV	
1	2	80	81	82	83	84	85	86	87	88	89	
2945	Laxmipuram	Yes	Yes	a	a	a	Yes	Yes	Yes	Yes	Yes	
2946	Damunapalle	Yes	Yes	b	b	b	Yes	Yes	Yes	Yes	Yes	
2947	Mycherlapalem	Yes	a	b	b	b	Yes	Yes	Yes	Yes	Yes	
2948	Khandipalle	Yes	Yes	a	b	a	Yes	Yes	Yes	Yes	Yes	
2949	Gavaravaram	Yes	Yes	Yes	Yes	b	Yes	Yes	Yes	Yes	Yes	
2950	Lakkavaram	Yes	Yes	b	b	b	Yes	Yes	Yes	Yes	Yes	
2951	Adduru	Yes	Yes	c	c	c	Yes	Yes	Yes	Yes	Yes	
2952	Seemunapalle	Yes	Yes	b	a	b	Yes	Yes	Yes	Yes	a	
2953	Juttada	Yes	Yes	b	b	b	Yes	Yes	Yes	Yes	Yes	
2954	Annaram	Yes	Yes	a	a	a	Yes	Yes	Yes	Yes	a	
2955	Venkayyagaripeta	Yes	Yes	a	a	a	Yes	Yes	Yes	Yes	a	
2956	Narasayyapeta	Yes	Yes	a	b	a	Yes	Yes	Yes	Yes	Yes	
2957	Gowripatnam	Yes	Yes	a	b	a	Yes	Yes	Yes	Yes	a	
2958	Sreerampatnam	Yes	Yes	a	a	a	Yes	Yes	Yes	Yes	a	
2959	Ankupalem	Yes	Yes	a	a	a	Yes	Yes	Yes	Yes	Yes	
2960	Gajapathinagaram	Yes	Yes	a	b	a	Yes	Yes	Yes	Yes	Yes	
2961	Amberupuram	Yes	Yes	a	a	a	Yes	Yes	Yes	Yes	Yes	
2962	Rayapurajupeta	Yes	Yes	b	a	b	Yes	Yes	Yes	Yes	Yes	
2963	Duddupalem	Yes	Yes	b	c	c	Yes	Yes	Yes	Yes	Yes	
2964	Venkannapalem	Yes	Yes	b	b	b	Yes	Yes	Yes	Yes	Yes	
2965	Govada	Yes	Yes	a	Yes	a	Yes	Yes	Yes	Yes	Yes	
2966	Pakirsahbepeta	Yes	Yes	a	Yes	a	Yes	Yes	Yes	Yes	Yes	
2967	Bennavolu	Yes	Yes	b	a	b	Yes	Yes	Yes	Yes	Yes	

**Census of India 2011- Village Directory
Amenities and Land use (As on 2009)**

Name of District : Visakhapatnam

Location Code No.: 544

Name of Mandal Parishad : Chodavaram

Location Code No.: 0543

Availability of miscellaneous facilities (If amenities available code -Yes is given, If not available within the village, the distance range code viz: a for < 5 Kms, b for 5-10 Kms and c for 10+ kms of nearest place where facility is available is given).								Availability of electricity (Yes/No)				Nearest Town		Name of Village	Sl. No.
Sports Field,	Sports Club / Recreation Centre	Cinema / Video Hall	Public Library	Public Reading Room	Newspaper Supply	Assembly Polling station	Birth & Death Registration Office	Power Supply for Domestic Use (ED)	Power Supply for Agricultural Use (EAG)	Power Supply for Commercial Use (EC)	Power Supply for All Uses (EA)	Name	Distance range code i.e. a for <5 Kms, b for 5-10 Kms and c for 10+ kms		
90	91	92	93	94	95	96	97	98	99	100	101	102	103	2	1
a	c	a	a	a	Yes	Yes	Yes	Yes	Yes	No	No	Anakapalle	c	Laxmipuram	2945
b	c	b	b	b	Yes	Yes	Yes	Yes	Yes	Yes	Yes	Anakapalle	c	Damunapalle	2946
b	c	b	b	b	Yes	Yes	Yes	Yes	Yes	Yes	Yes	Anakapalle	c	Mycherlapalem	2947
a	c	a	Yes	Yes	Yes	Yes	Yes	Yes	Yes	Yes	Yes	Anakapalle	c	Khandipalle	2948
c	c	b	b	b	Yes	Yes	Yes	Yes	Yes	No	No	Anakapalle	c	Gavaravaram	2949
b	c	b	b	c	Yes	Yes	Yes	Yes	Yes	Yes	Yes	Anakapalle	c	Lakkavaram	2950
c	c	c	c	c	Yes	Yes	Yes	Yes	Yes	Yes	Yes	Anakapalle	c	Adduru	2951
b	c	b	a	a	Yes	Yes	Yes	Yes	Yes	No	No	Anakapalle	c	Seemunapalle	2952
c	c	b	b	c	Yes	Yes	Yes	Yes	Yes	Yes	Yes	Anakapalle	c	Juttada	2953
a	c	a	a	c	Yes	Yes	Yes	Yes	Yes	Yes	Yes	Anakapalle	c	Annavaram	2954
a	c	a	a	c	Yes	Yes	Yes	Yes	Yes	Yes	Yes	Anakapalle	c	Venkayyagaripeta	2955
a	c	Yes	a	c	Yes	Yes	Yes	Yes	Yes	No	No	Anakapalle	c	Narasayyapeta	2956
a	c	a	a	a	Yes	Yes	Yes	Yes	Yes	Yes	Yes	Anakapalle	c	Gowripatnam	2957
a	c	a	a	c	Yes	Yes	Yes	Yes	Yes	No	No	Anakapalle	c	Sreerampatnam	2958
a	c	a	a	c	Yes	Yes	Yes	Yes	Yes	Yes	Yes	Anakapalle	c	Ankupalem	2959
c	c	a	a	c	Yes	Yes	Yes	Yes	Yes	Yes	Yes	Anakapalle	c	Gajapathinagaram	2960
c	c	a	a	a	Yes	Yes	Yes	Yes	Yes	Yes	Yes	Anakapalle	c	Amberupuram	2961
b	c	b	a	b	Yes	Yes	Yes	Yes	Yes	No	No	Anakapalle		Rayapurajupeta	2962
c	c	b	b	b	Yes	Yes	Yes	Yes	Yes	Yes	Yes	Anakapalle	c	Duddupalem	2963
b	c	b	a	c	Yes	Yes	Yes	Yes	Yes	Yes	Yes	Anakapalle	c	Venkannapalem	2964
c	c	a	a	a	Yes	Yes	Yes	Yes	Yes	Yes	Yes	Anakapalle	c	Govada	2965
a	c	a	Yes	Yes	Yes	Yes	a	Yes	Yes	Yes	Yes	Anakapalle	c	Pakirsahebpeta	2966
b	c	b	b	b	Yes	Yes	Yes	Yes	Yes	Yes	Yes	Anakapalle	c	Bennavolu	2967

**Census of India 2011- Village Directory
Amenities and Land use (As on 2009)**

Name of District : Visakhapatnam

Location Code No.: 544

Name of Mandal Parishad : Chodavaram

Location Code No.: 0543

Sl. No.	Name of Village	Land Use										
		Area under different types of land use (in hectares rounded up to one decimal place)										
		Forests	Area under Non-agricultural Uses	Barren and Un-cultivable land	Permanent Pastures and Other Grazing Lands	Land Under Miscellaneous Tree Crops etc.	Culturable Waste Land	Fallow lands other than current fallows	Current Fallows	Net Area Sown	Total Irrigated Land Area	Total Un-irrigated Land Area
1	2	104	105	106	107	108	109	110	111	112	113	114
2945	Laxmipuram	0	85.6	0	0	0	0	0	0	341.4	279.4	62
2946	Damunapalle	0	130.2	0	0	0	0	0	0	239.8	55.9	183.9
2947	Mycherlapalem	0	24.5	0	0	0	0	0	0	110.5	50.7	59.8
2948	Khandipalle	0	41.9	0	0	0	8.1	0	198.8	212.2	212.2	198.8
2949	Gavaravaram	0	12	0	0	0	0	0	0	674	324.6	349.5
2950	Lakkavaram	0	80.7	0	0	0	0.8	0	0	523.5	409.5	114
2951	Adduru	1231.7	46.2	0	0	0	0	0	0	518.1	73	445.1
2952	Seemunapalle	64.8	136.8	98.3	48	6.6	0	0	0	291.5	201.7	89.8
2953	Juttada	0	58.3	0	0	0	0	0	0	460.7	386.4	74.3
2954	Annavaram	0	2.2	0	0	0	0	0	0	88.8	85.7	3.1
2955	Venkayyagaripeta	0	35.8	0	0	0	0	0	0	367.2	192.9	174.3
2956	Narasayyapeta	0	31.2	0	0	0	0	0	0	242.8	78.1	164.7
2957	Gowripatnam	0	38	0	0	0	9	0	0	480	453.1	26.9
2958	Sreerampatnam	0	9.2	0	0	0	0	0	0	151.8	110	41.8
2959	Ankupalem	0	39.2	0	0	0	0	0	0	212.8	161.2	51.6
2960	Gajapathinagaram	0	32.5	0	0	0	0	0	0	133.5	105.7	27.8
2961	Amberupuram	0	32.1	0	0	0	0.7	0	0	102.2	63.1	39.1
2962	Rayapurajupeta	0	32.2	421	0	0	0	0	0	307.8	164.2	143.6
2963	Duddupalem	62.1	185.2	197.4	87.4	29.4	0	0	0	86.5	86.5	0
2964	Venkannapalem	0	20.9	0	0	0	0	0	0	383.1	77	306.1
2965	Govada	0	825.4	0	0	0	6.9	0	0	298.7	159	139.7
2966	Pakirsahebpeta	0	140.7	187.4	42.8	0	0	0	0	0	0	0
2967	Bennavolu	0	151	0	0	0	0.1	0	0	219.9	139	80.9

**Census of India 2011- Village Directory
Amenities and Land use (As on 2009)**

Name of District : Visakhapatnam

Location Code No.: 544

Name of Mandal Parishad : Chodavaram

Location Code No.: 0543

Land Use					Name of three most important commodities manufactured			Name of Village	Sl. No.
Area irrigated by source (in hectare).					First	Second	Third		
Canals (C)	Wells/Tube-wells(W/TW)	Tanks/Lakes(T/L)	Water Falls(WF)	Others(O)					
115	116	117	118	119	120	121	122	2	1
247	0	32.4	0	0				Laxmipuram	2945
7.6	0	48.3	0	0				Damunapalle	2946
50.7	0	0	0	0				Mycherlapalem	2947
161	14.2	21	16	0				Khandipalle	2948
324.6	0	0	0	0				Gavaravaram	2949
409.5	0	0	0	0				Lakkavaram	2950
0	0	73	0	0				Adduru	2951
62.7	4.1	44.8	90.1	0				Seemunapalle	2952
386.4	0	0	0	0				Juttada	2953
67.9	2	4.1	11.7	0				Annavaram	2954
97.3	8.1	24.3	41.3	21.9				Venkayyagaripeta	2955
21.3	0	56.8	0	0				Narasayyapeta	2956
453.1	0	0	0	0				Gowripatnam	2957
110	0	0	0	0				Sreerampatnam	2958
102	29.1	30.1	0	0				Ankupalem	2959
105.7	0	0	0	0				Gajapathinagaram	2960
45.1	18	0	0	0				Amberupuram	2961
26.5	0	137.7	0	0				Rayapurajupeta	2962
86.5	0	0	0	0				Duddupalem	2963
0	0	36.1	40.9	0				Venkannapalem	2964
159	0	0	0	0				Govada	2965
0	0	0	0	0				Pakirsahbepeta	2966
139	0	0	0	0				Bennavolu	2967

**Census of India 2011- Village Directory
Amenities and Land use (As on 2009)**

Name of District : Visakhapatnam

Location Code No.: 544

Name of Mandal Parishad : Chodavaram

Location Code No.: 0543

Sl. No.	Name of Village	Location code no.	Total area of the village (in hectares rounded up to one decimal place)	Total population (2011 census)	Number of households (2011 census)	Number of educational amenities available (If not available within the village, the distance range code viz; a for < 5 Kms, b for 5-10 Kms and c for 10+ kms of nearest place where facility is available is given).										
						Pre-Primary school (PP)	Primary school (P)	Middle school (M)	Secondary School (S)	Senior Secondary school (SS)	Degree college of arts science & commerce (ASC)	Engineering college(EC)	Medical college (MC)	Management institute (MI)	Polytechnic (Pt)	
1	2	3	4	5	6	7	8	9	10	11	12	13	14	15	16	
2968	Jannavaram	586226	450	1431	347	b	1	1	1	b	b	c	c	c	c	
2969	Thimmannapalem	586227	144	666	146	b	1	1	a	b	b	c	c	c	c	
2970	Chakipalle	586228	537	3078	874	b	2	1	1	b	b	c	c	c	c	
2971	Bhogapuram	586229	376	1740	538	b	2	1	a	b	b	c	c	c	c	
2972	Muddurthi	586230	1022	1998	512	c	1	b	b	c	c	c	c	c	c	
2973	M.Kothapalle	586231	355	672	177	c	1	b	b	c	c	c	c	c	c	
2974	Gandhavaram	586232	605	1271	316	b	1	a	a	b	b	b	c	c	c	
Total			14829	68242	18148	1	49	23	11	1	1	0	0	0	0	

**Census of India 2011- Village Directory
Amenities and Land use (As on 2009)**

Name of District : Visakhapatnam

Location Code No.: 544

Name of Mandal Parishad : Chodavaram

Location Code No.: 0543

Number of educational amenities available (If not available within the village, the distance range code viz; a for <5 Kms, b for 5-10 Kms and c for 10+ kms of nearest place where facility is available is given).				Number of Medical Amenities available. (If not available within the village, the distance range code viz; a for < 5 Kms, b for 5-10 Kms and c for 10+ kms of nearest place where facility is available is given).										Name of Village	Sl. No.	
Vocational training school /ITI	Non-formal training centre (NFTC)	Special school for disabled (SSD)	Others (specify)	Community health centre (CHC)	Primary health centre (PHC)	Primary health sub centre (PHS)	Maternity and child welfare centre (MCW)	T. B. clinic (TBC)	Hospital-allopathic (HA)	Hospital-alternative medicine (HO)	Dispensary (D)	Veterinary hospital (VH)	Mobile health clinic (MHC)			Family welfare centre (FWC)
17	18	19	20	21	22	23	24	25	26	27	28	29	30	31	2	1
b	c	c		b	1	1	c	c	c	c	c	1	b	c	Jannavaram	2968
b	c	c		b	c	b	c	c	c	c	c	a	1	c	Thimmanapalem	2969
b	c	c		b	b	b	c	c	c	c	c	c	1	c	Chakipalle	2970
b	c	c		b	b	b	c	c	c	c	c	b	1	c	Bhogapuram	2971
c	c	c		c	1	1	c	c	c	c	c	a	b	c	Muddurthi	2972
c	c	c		c	c	c	c	c	c	c	c	b	1	c	M.Kothapalle	2973
b	b	c		b	c	a	c	c	b	b	b	b	1	b	Gandhavaram	2974
0	0	0	0	0	9	14	0	0	0	0	0	4	16	0		

**Census of India 2011- Village Directory
Amenities and Land use (As on 2009)**

Name of District : Visakhapatnam

Location Code No.: 544

Name of Mandal Parishad : Chodavaram

Location Code No.: 0543

Sl. No.	Name of Village	Number of Non-Government Medical Amenities available.							Availability of drinking water - Yes / No							
		Charitable non Govt. hospital/Nursing home.	Medical practitioner with MBBS Degree	Medical practitioner with other degree	Medical practitioner with no degree	Traditional practitioner and faith healer	Medicine Shop	Others	Tap water (Treated/Untreated)	Well water (Covered / Uncovered well)	Hand Pump	Tube wells / Bore well	Spring	River / Canal	Tank / Pond / Lake	Others
1	2	32	33	34	35	36	37	38	39	40	41	42	43	44	45	46
2968	Jannavaram	0	0	0	0	0	0	0	No	No	Yes	Yes	No	Yes	Yes	No
2969	Thimmanapalem	0	0	0	0	0	0	0	Yes	Yes	Yes	Yes	No	No	No	No
2970	Chakipalle	0	0	0	0	0	0	0	Yes	Yes	Yes	No	No	No	No	No
2971	Bhogapuram	0	0	0	0	0	0	0	Yes	Yes	Yes	No	No	No	No	No
2972	Muddurthi	0	0	0	0	0	0	0	Yes	Yes	Yes	No	No	No	No	No
2973	M.Kothapalle	0	0	0	0	0	0	0	Yes	Yes	Yes	No	No	No	No	No
2974	Gandhavaram	0	0	0	1	0	0	0	Yes	Yes	Yes	No	No	No	No	No
Total		0	1	7	5	0	9	1	29	25	30	11	0	7	8	0

**Census of India 2011- Village Directory
Amenities and Land use (As on 2009)**

Name of District : Visakhapatnam

Location Code No.: 544

Name of Mandal Parishad : Chodavaram

Location Code No.: 0543

Availability of toilet & others Yes / No				Communication and transport facilities (If amenities available code -Yes is given except for Village Pin Code ,If not available within the village , the distance range code viz; a for < 5 Kms, b for 5-10 Kms and c for 10+ kms of nearest place where facility is available is given).									Name of Village	Sl. No.
Community toilet including bath.	Community toilet excluding bath.	Rural sanitary mart or sanitary hardware outlet available near the village.	Community bio- gas or recycle of waste for productive use.	Post office(PO)	Sub post office (SPO)	Post & Telegraph office (P&TO)	Village Pin Code	Telephones (Land lines)	Public call office (PCO)	Mobile phone coverage	Internet cafes/ Common service centre (CSC)			
47	48	49	50	51	52	53	54	55	56	57	58	2	1	
No	No	No	No	b	Yes	c	531036	Yes	Yes	Yes	b	Jannavaram	2968	
No	No	No	No	b	Yes	c	531036	Yes	Yes	Yes	b	Thimmanpalem	2969	
No	No	No	No	b	b	c	531036	Yes	Yes	Yes	b	Chakipalle	2970	
No	No	No	No	b	b	c	531036	Yes	b	Yes	a	Bhogapuram	2971	
No	No	No	No	c	c	c	531036	Yes	Yes	Yes	c	Muddurthi	2972	
No	No	No	No	c	c	c	531036	Yes	Yes	Yes	c	M.Kothapalle	2973	
No	No	No	No	b	b	b	531036	Yes	Yes	Yes	b	Gandhavaram	2974	
0	0	0	0	0	6	0		30	29	30	2			

**Census of India 2011- Village Directory
Amenities and Land use (As on 2009)**

Name of District : Visakhapatnam

Location Code No.: 544

Name of Mandal Parishad : Chodavaram

Location Code No.: 0543

Sl. No.	Name of Village	Communication and transport facilities (If amenities available code -Yes is given except for Village Pin Code, If not available within the village, the distance range code viz; a for < 5 Kms, b for 5-10 Kms and c for 10+ kms of nearest place where facility is available is given).								
		Private courier facility	Bus service (Public & Private)	Railway stations	Auto/Modified Autos	Taxis and Vans	Tractors	Cycle-pulled rickshaws(Manual & Machine driven)	Carts driven by animals	Sea /River ferry service
1	2	59	60	61	62	63	64	65	66	67
2968	Jannavaram	c	Yes	c	Yes	b	b	Yes	Yes	c
2969	Thimmannapalem	c	Yes	c	Yes	b	b	Yes	Yes	c
2970	Chakipalle	c	Yes	c	Yes	b	Yes		Yes	c
2971	Bhogapuram	c	b	c	Yes	b	b		Yes	c
2972	Muddurthi	c	a	c	Yes	b	Yes		Yes	c
2973	M.Kothapalle	c	Yes	c	Yes	c	Yes		Yes	c
2974	Gandhavaram	b	Yes	c	Yes	Yes	Yes	Yes	Yes	c
Total		0	22	0	30	2	14	7	30	0

**Census of India 2011- Village Directory
Amenities and Land use (As on 2009)**

Name of District : Visakhapatnam

Location Code No.: 544

Name of Mandal Parishad : Chodavaram

Location Code No.: 0543

Village connected to highways,village roads, banks & credit societies (If amenities available code -Yes is given, If not available within the village , the distance range code viz; a for < 5 Kms, b for 5-10 Kms and c for 10+ kms of nearest place where facility is available is given).												Name of Village	Sl. No.
68	69	70	71	72	73	74	75	76	77	78	79		
c	b	b	Yes	Yes	Yes	c		Yes	b	b	Yes	Jannavaram	2968
c	b	b	Yes	Yes	Yes	b		Yes	b	b	b	Thimmanapalem	2969
c	b	b	Yes	Yes	Yes	Yes		Yes	b	b	b	Chakipalle	2970
c	b	a	Yes	Yes	Yes	b		Yes	Yes	b	Yes	Bhogapuram	2971
c	b	a	Yes	Yes	Yes	b		Yes	b	c	c	Muddurthi	2972
c	b	Yes	Yes	Yes	Yes	b		Yes	b	c	c	M.Kothapalle	2973
b	b	Yes	Yes	Yes	Yes	c		Yes	b	b	b	Gandhavaram	2974
0	11	14	30	30	30	12	0	30	5	0	8		

**Census of India 2011- Village Directory
Amenities and Land use (As on 2009)**

Name of District : Visakhapatnam

Location Code No.: 544

Name of Mandal Parishad : Chodavaram

Location Code No.: 0543

Sl. No.	Name of Village	Availability of miscellaneous facilities (If amenities available code -Yes is given, If not available within the village, the distance range code viz; a for < 5 Kms, b for 5-10 Kms and c for 10+ kms of nearest place where facility is available is given).									
		Self-Help Group (SHG)	Public distribution system (PDS) shop	Mandis / Regular market	Weekly Haat	Agricultural marketing society	Integrated Child Development Scheme (Nutritional Centres)	Anganwadi Centre (Nutritional Centres)	Others (Nutritional Centres)	ASHA (Accredited Social Health Activist)	Community centre with/without TV
1	2	80	81	82	83	84	85	86	87	88	89
2968	Jannavaram	Yes	Yes	b	a	b	Yes	Yes	Yes	Yes	b
2969	Thimmanapalem	Yes	Yes	b	b	b	Yes	Yes	Yes	Yes	b
2970	Chakipalle	Yes	Yes	b	b	b	Yes	Yes	Yes	b	b
2971	Bhogapuram	Yes	Yes	b	a	b	Yes	Yes	Yes	Yes	Yes
2972	Muddurthi	Yes	Yes	c	Yes	c	Yes	Yes	Yes	Yes	Yes
2973	M.Kothapalle	Yes	Yes	c	c	c	Yes	Yes	Yes	Yes	Yes
2974	Gandhavaram	Yes	Yes	b	c	b	Yes	Yes	Yes	Yes	Yes
Total		30	29	1	4	0	30	30	30	29	22

**Census of India 2011- Village Directory
Amenities and Land use (As on 2009)**

Name of District : Visakhapatnam

Location Code No.: 544

Name of Mandal Parishad : Chodavaram

Location Code No.: 0543

Availability of miscellaneous facilities (If amenities available code -Yes is given, If not available within the village, the distance range code viz; a for < 5 Kms, b for 5-10 Kms and c for 10+ kms of nearest place where facility is available is given).								Availability of electricity (Yes/No)				Nearest Town		Name of Village	Sl. No.
Sports Field,	Sports Club / Recreation Centre	Cinema / Video Hall	Public Library	Public Reading Room	Newspaper Supply	Assembly Polling station	Birth & Death Registration Office	Power Supply for Domestic Use (ED)	Power Supply for Agricultural Use (EAG)	Power Supply for Commercial Use (EC)	Power Supply for All Uses (EA)	Name	Distance range code i.e. a for <5 Kms, b for 5-10 Kms and c for 10+ kms		
90	91	92	93	94	95	96	97	98	99	100	101	102	103	2	1
b	c	b	b	b	Yes	Yes	Yes	Yes	Yes	Yes	Yes	Anakapalle	c	Jannavaram	2968
b	c	b	b	b	Yes	Yes	Yes	Yes	Yes	Yes	Yes	Anakapalle	c	Thimmannapalem	2969
b	c	b	b	b	Yes	Yes	Yes	Yes	Yes	Yes	Yes	Anakapalle	c	Chakipalle	2970
b	c	b	b	b	Yes	Yes	Yes	Yes	Yes	Yes	Yes	Anakapalle	c	Bhogapuram	2971
c	c	c	c	c	Yes	Yes	Yes	Yes	Yes	Yes	Yes	Anakapalle	c	Muddurthi	2972
c	c	c	c	c	Yes	Yes	Yes	Yes	Yes	Yes	Yes	Anakapalle	c	M.Kothapalle	2973
b	b	b	b	b	Yes	Yes	Yes	Yes	Yes	Yes	Yes	Anakapalle	b	Gandhavaram	2974
0	0	1	2	2	30	30	29	30	30	24	24		0		

**Census of India 2011- Village Directory
Amenities and Land use (As on 2009)**

Name of District : Visakhapatnam

Location Code No.: 544

Name of Mandal Parishad : Chodavaram

Location Code No.: 0543

Sl. No.	Name of Village	Land Use										
		Area under different types of land use (in hectares rounded up to one decimal place)										
		Forests	Area under Non-agricultural Uses	Barren and Un-cultivable land	Permanent Pastures and Other Grazing Lands	Land Under Miscellaneous Tree Crops etc.	Culturable Waste Land	Fallow lands other than current fallows	Current Fallows	Net Area Sown	Total Irrigated Land Area	Total Un-irrigated Land Area
1	2	104	105	106	107	108	109	110	111	112	113	114
2968	Jannavaram	0	71.2	124.3	121.4	0	47.8	0	0	85.3	85.3	0
2969	Thimmannapalem	0	22.5	21.5	0	0	0	0	0	100	96	4
2970	Chakipalle	0	169.5	0	0	0	0	0	0	367.5	172.6	194.9
2971	Bhogapuram	4	160.8	0	0	0	0.1	0	3.9	207.2	125.3	85.8
2972	Muddurthi	0	712.8	0	0	0	0	0	0	309.2	126.5	182.7
2973	M.Kothapalle	20.2	126	0	0	0	4.6	0	20.2	184	74.3	129.9
2974	Gandhavaram	0	405.6	0	0	0	0	0	0	199.4	100	99.4
Total		1382.8	3860.2	1049.9	299.6	36	78.1	0	222.9	7899.4	4648.9	3473.5

**Census of India 2011- Village Directory
Amenities and Land use (As on 2009)**

Name of District : Visakhapatnam

Location Code No.: 544

Name of Mandal Parishad : Chodavaram

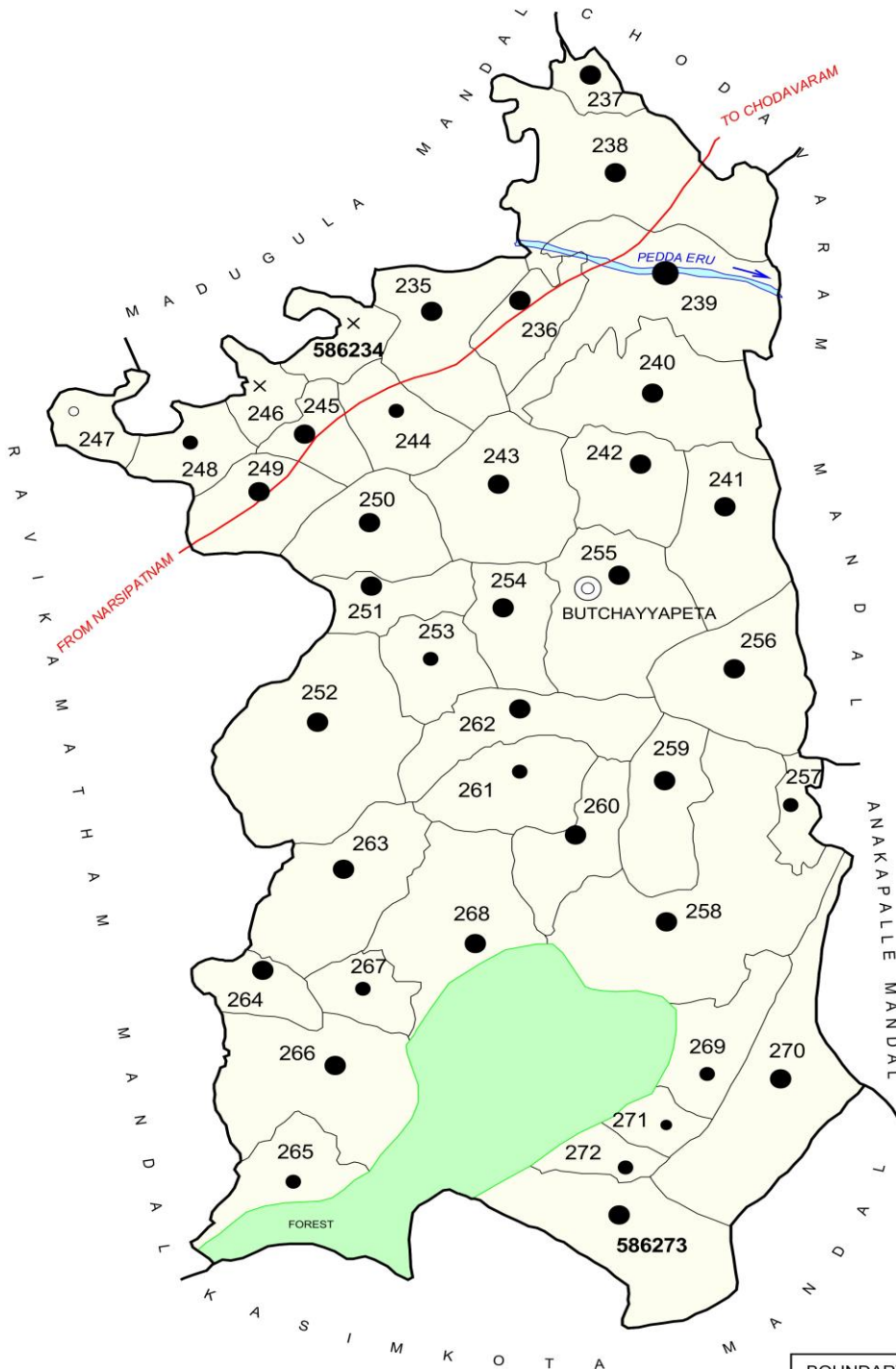
Location Code No.: 0543

Land Use					Name of three most important commodities manufactured			Name of Village	Sl. No.
Area irrigated by source (in hectare).					First	Second	Third		
Canals (C)	Wells/Tube-wells(W/TW)	Tanks/Lakes(T/L)	Water Falls(WF)	Others(O)					
115	116	117	118	119	120	121	122	2	1
71.9	0	13.4	0	0				Jannavaram	2968
96	0	0	0	0				Thimmanpalem	2969
172.6	0	0	0	0				Chakipalle	2970
122	0	0	0	3.3				Bhogapuram	2971
0	0	126.5	0	0				Muddurthi	2972
74.3	0	0	0	0				M.Kothapalle	2973
0	8.5	91.5	0	0				Gandhavaram	2974
3599.7	84	740	200	25					

AREA : 176.67 Sq.Kms.
 POPULATION : 66,214
 No. OF TOWNS : NIL
 No. OF VILLAGES : 40
 DISTANCE FROM Dist. H.Qtrs.
 TO MANDAL H.Qtrs. : 65 Kms.

INDIA
 ANDHRA PRADESH
 BUTCHAYYAPETA MANDAL
 VISAKHAPATNAM DISTRICT

NOT TO SCALE



BOUNDARY, MANDAL.....	—————
" VILLAGE WITH MDDS CODE	● 586273
" FOREST	■
HEADQUARTERS, MANDAL	○
POPULATION SIZE OF VILLAGES: BELOW 200, 200-499, 500-999, 1000-4999, 5000 AND ABOVE ...	○ ● ● ● ● ●
UNINHABITED VILLAGE WITH MDDS CODE	○ X 586234
IMPORTANT METALLED ROADS	—————
RIVER/STREAM	~~~~~

ALPHABETICAL LIST OF VILLAGES (MANDAL PARISHAD WISE)
VISAKHAPATNAM DISTRICT

Sl. No.	Name of Village	2011 Census Location Code No.	2001 Census Location Code No.
1	2	3	4
Name of Mandal Parishad : Butchayyapeta			
Name of Mandal : Butchayyapeta (0033)			
1	Aithampudi	2854404873586254	2813003301727300
2	Appampalem	2854404873586271	2813003301729000
3	Bhatlova	2854404873586247	2813003301726600
4	Butchayyapeta	2854404873586255	2813003301727400
5	China Madina	2854404873586261	2813003301728000
6	Chinappannapalem	2854404873586240	2813003301725900
7	Chintapaka	2854404873586263	2813003301728200
8	Chittiyapalem	2854404873586260	2813003301727900
9	Dibbidi	2854404873586242	2813003301726100
10	Gantikorlam	2854404873586248	2813003301726700
11	Gunnempudi	2854404873586252	2813003301727100
12	Kandipudi	2854404873586256	2813003301727500
13	Karaka	2854404873586267	2813003301728600
14	Komallapudi	2854404873586249	2813003301726800
15	Kondapalem	2854404873586253	2813003301727200
16	Kondapalem Agraharam	2854404873586251	2813003301727000
17	Kondempudi	2854404873586250	2813003301726900
18	L.Singavaram	2854404873586244	2813003301726300
19	Laluru	2854404873586234	2813003301725300
20	Lingabhupala Puram Agraharam	2854404873586236	2813003301725500
21	Lopudi	2854404873586235	2813003301725400
22	Mallam	2854404873586273	2813003301729200
23	Mallam Bhupathipalem	2854404873586272	2813003301729100
24	Mangalapuram	2854404873586237	2813003301725600
25	Neelakantapuram	2854404873586257	2813003301727600
26	Nimmalova	2854404873586246	2813003301726500
27	P. Bheemavaram	2854404873586243	2813003301726200
28	Pangidi	2854404873586265	2813003301728400
29	Peda Madina	2854404873586262	2813003301728100
30	Pedapudi	2854404873586266	2813003301728500
31	Pedapudi Agraharam	2854404873586264	2813003301728300
32	Polepalle	2854404873586241	2813003301726000
33	Pottidorapalem	2854404873586245	2813003301726400
34	R. Bheemavaram	2854404873586270	2813003301728900
35	R. Sivarampuram	2854404873586269	2813003301728800
36	Rajam	2854404873586258	2813003301727700
37	Turakalapudi	2854404873586268	2813003301728700
38	Typuram	2854404873586259	2813003301727800
39	Vaddadi	2854404873586239	2813003301725800
40	Vijayaramarajupeta	2854404873586238	2813003301725700

**Census of India 2011- Village Directory
Amenities and Land use (As on 2009)**

Name of District : Visakhapatnam

Location Code No.: 544

Name of Mandal Parishad : Butchayyapeta

Location Code No.: 0544

Sl. No.	Name of Village	Location code no.	Total area of the village (in hectares rounded up to one decimal place)	Total population (2011 census)	Number of households (2011 census)	Number of educational amenities available (If not available within the village, the distance range code viz; a for < 5 Kms, b for 5-10 Kms and c for 10+ kms of nearest place where facility is available is given).									
						Pre-Primary school (PP)	Primary school (P)	Middle school (M)	Secondary School (S)	Senior Secondary school (SS)	Degree college of arts science & commerce (ASC)	Engineering college(EC)	Medical college (MC)	Management institute (MI)	Polytechnic (Pt)
1	2	3	4	5	6	7	8	9	10	11	12	13	14	15	16
2975	Laluru	586234	157	0	0										
2976	Lopudi	586235	493	2011	554	b	3	a	1	a	c	c	c	c	c
2977	Lingabhupala Puram Agraharam	586236	189	1212	317	a	3	1	1	1	c	c	c	c	c
2978	Mangalapuram	586237	109	1963	475	b	2	a	a	a	b	c	c	c	c
2979	Vijayaramarajupeta	586238	654	3019	780	a	1	1	1	a	b	c	c	c	c
2980	Vaddadi	586239	869	8822	2324	1	7	2	3	2	1	c	c	c	c
2981	Chinappannapalem	586240	552	1466	387	a	4	a	a	a	a	c	c	c	c
2982	Polepalle	586241	448	1258	347	b	2	1	a	b	b	c	c	c	c
2983	Dibbidi	586242	352	2706	660	b	3	2	1	b	b	c	c	c	c
2984	P. Bheemavaram	586243	517	1265	353	b	2	1	a	c	a	c	c	c	c
2985	L.Singavaram	586244	220	606	154	b	2	b	b	b	b	c	c	c	c
2986	Pottidorapalem	586245	90	2108	551	c	1	1	a	a	b	c	c	c	c
2987	Nimmalova	586246	130	0	0										
2988	Bhatlova	586247	135	37	13	c	a	a	a	b	b	c	c	c	c
2989	Gantikorlam	586248	192	818	209	c	1	a	a	b	b	c	c	c	c
2990	Komallapudi	586249	315	1322	301	c	2	c	c	b	b	c	c	c	c
2991	Kondempudi	586250	395	1026	254	c	2	b	b	b	a	c	c	c	c
2992	Kondapalem Agraharam	586251	165	1151	273	c	1	1	a	a	a	c	c	c	c
2993	Gunnempudi	586252	849	2623	673	c	2	1	1	c	a	c	c	c	c
2994	Kondapalem	586253	246	979	243	c	1	b	c	c	a	c	c	c	c
2995	Aithampudi	586254	511	1064	259	c	1	a	b	b	b	c	c	c	c
2996	Butchayyapeta	586255	677	4405	1189	c	5	1	1	b	b	c	c	c	c

**Census of India 2011- Village Directory
Amenities and Land use (As on 2009)**

Name of District : Visakhapatnam

Location Code No.: 544

Name of Mandal Parishad : Butchayyapeta

Location Code No.: 0544

Number of educational amenities available (If not available within the village, the distance range code viz; a for <5 Kms, b for 5-10 Kms and c for 10+ kms of nearest place where facility is available is given).				Number of Medical Amenities available. (If not available within the village, the distance range code viz; a for < 5 Kms, b for 5-10 Kms and c for 10+ kms of nearest place where facility is available is given).											Name of Village	Sl. No.
Vocational training school /ITI	Non-formal training centre (NFTC)	Special school for disabled (SSD)	Others (specify)	Community health centre (CHC)	Primary health centre (PHC)	Primary health sub centre (PHS)	Maternity and child welfare centre (MCW)	T. B. clinic (TBC)	Hospital-allopathic (HA)	Hospital-alternative medicine (HO)	Dispensary (D)	Veterinary hospital (VH)	Mobile health clinic (MHC)	Family welfare centre (FWC)		
17	18	19	20	21	22	23	24	25	26	27	28	29	30	31	2	1
															Laluru	2975
c	c	c		c	1	1	c	c	c	c	c	a	b	c	Lopudi	2976
c	c	c		c	a	1	c	c	c	c	c	a	c	c	Lingabhupala Puram Agraharam	2977
c	c	c		c	b	b	c	c	c	c	c	b	1	c	Mangalapuram	2978
b	c	c		c	1	1	c	c	c	c	c	b	b	c	Vijayaramarajupeta	2979
c	c	c		c	1	1	c	c	c	c	c	1	b	c	Vaddadi	2980
c	c	c		c	a	a	c	c	c	c	c	a	1	c	Chinappannapalem	2981
b	c	c		c	a	a	c	c	c	c	c	a	1	c	Polepalle	2982
c	c	c		c	1	1	c	c	c	c	c	a	a	c	Dibbidi	2983
c	c	c		c	b	b	c	c	c	c	c	b	1	c	P. Bheemavaram	2984
c	c	c		c	b	b	c	c	c	c	c	b	1	c	L.Singavaram	2985
c	c	c		c	1	a	c	c	c	c	c	c	b	c	Pottidorapalem	2986
															Nimmalova	2987
c	c	c		c	c	c	c	c	c	c	c	b	1	c	Bhatlova	2988
c	c	c		c	1	c	c	c	c	c	c	b	c	c	Gantikorlam	2989
c	c	c		c	c	c	c	c	c	c	c	c	1	c	Komallapudi	2990
c	c	c		c	1	c	c	c	c	c	c	b	c	c	Kondempudi	2991
c	c	c		c	a	a	c	c	c	c	c	a	1	c	Kondapalem Agraharam	2992
c	c	c		c	1	1	c	c	c	c	c	b	c	c	Gunnempudi	2993
c	c	c		c	a	a	c	c	c	c	c	a	1	c	Kondapalem	2994
c	c	c		c	a	a	c	c	c	c	c	a	1	c	Aithampudi	2995
c	c	c		c	1	1	c	c	c	c	c	1	c	c	Butchayyapeta	2996

**Census of India 2011- Village Directory
Amenities and Land use (As on 2009)**

Name of District : Visakhapatnam

Location Code No.: 544

Name of Mandal Parishad : Butchayyapeta

Location Code No.: 0544

Sl. No.	Name of Village	Number of Non-Government Medical Amenities available.							Availability of drinking water - Yes / No								
		Charitable non Govt. hospital/Nursing home.	Medical practitioner with MBBS Degree	Medical practitioner with other degree	Medical practitioner with no degree	Traditional practitioner and faith healer	Medicine Shop	Others	Tap water (Treated/Untreated)	Well water (Covered / Uncovered well)	Hand Pump	Tube wells / Bore well	Spring	River / Canal	Tank / Pond / Lake	Others	
1	2	32	33	34	35	36	37	38	39	40	41	42	43	44	45	46	
2975	Laluru																
2976	Lopudi	0	0	0	0	0	0	0	Yes	Yes	Yes	Yes	No	Yes	Yes	No	
2977	Lingabhupala Puram Agraharam	0	0	0	0	0	0	0	Yes	Yes	Yes	No	No	Yes	No	No	
2978	Mangalapuram	0	0	0	0	0	0	0	Yes	No	Yes	No	No	Yes	No	No	
2979	Vijayaramarajupeta	0	0	0	3	1	2	0	Yes	Yes	Yes	Yes	No	Yes	Yes	No	
2980	Vaddadi	0	2	2	0	0	3	0	Yes	Yes	Yes	Yes	No	Yes	Yes	No	
2981	Chinappannapalem	0	0	0	0	0	0	0	Yes	No	Yes	Yes	Yes	Yes	Yes	No	
2982	Polepalle	0	0	0	0	0	3	0	Yes	Yes	Yes	Yes	No	Yes	Yes	No	
2983	Dibbidi	0	0	0	0	0	0	0	Yes	Yes	Yes	Yes	No	No	Yes	No	
2984	P. Bheemavaram	0	0	0	0	0	0	0	Yes	Yes	Yes	No	No	No	Yes	No	
2985	L.Singavaram	0	0	0	0	0	0	0	Yes	Yes	Yes	Yes	No	Yes	Yes	No	
2986	Pottidorapalem	1	0	3	0	0	0	0	Yes	No	No	No	No	No	No	Yes	
2987	Nimmalova																
2988	Bhatlova	0	0	0	0	0	0	0	No	Yes	No	No	No	No	No	No	
2989	Gantikorlam	0	0	0	0	0	0	0	Yes	No	Yes	No	No	No	No	No	
2990	Komallapudi	0	0	0	0	0	0	0	Yes	Yes	Yes	No	No	No	Yes	No	
2991	Kondempudi	0	0	0	0	0	0	0	No	No	Yes	No	No	No	No	No	
2992	Kondapalem Agraharam	0	0	0	0	0	0	0	Yes	Yes	Yes	No	No	No	Yes	No	
2993	Gunnempudi	0	0	0	0	0	0	0	No	Yes	Yes	Yes	No	Yes	Yes	No	
2994	Kondapalem	0	0	0	0	0	0	0	No	No	Yes	No	No	No	Yes	No	
2995	Aithampudi	0	0	0	0	0	0	0	Yes	Yes	Yes	Yes	No	Yes	Yes	No	
2996	Butchayyapeta	0	0	0	0	0	0	0	Yes	No	Yes	Yes	No	Yes	Yes	No	

**Census of India 2011- Village Directory
Amenities and Land use (As on 2009)**

Name of District : Visakhapatnam

Location Code No.: 544

Name of Mandal Parishad : Butchayyapeta

Location Code No.: 0544

Availability of toilet & others Yes / No				Communication and transport facilities (If amenities available code -Yes is given except for Village Pin Code ,If not available within the village , the distance range code viz; a for < 5 Kms, b for 5-10 Kms and c for 10+ kms of nearest place where facility is available is given).									Name of Village	Sl. No.
Community toilet including bath.	Community toilet excluding bath.	Rural sanitary mart or sanitary hardware outlet available near the village.	Community bio- gas or recycle of waste for productive use.	Post office(PO)	Sub post office (SPO)	Post & Telegraph office (P&TO)	Village Pin Code	Telephones (Land lines)	Public call office (PCO)	Mobile phone coverage	Internet cafes/ Common service centre (CSC)			
47	48	49	50	51	52	53	54	55	56	57	58	2	1	
												Laluru	2975	
Yes	No	No	No	c	Yes	c	531026	Yes	Yes	Yes	a	Lopudi	2976	
No	No	No	No	b	Yes	c	531026	Yes	Yes	Yes	Yes	Lingabhupala Puram Agraharam	2977	
No	No	No	No	c	b	c	531026	Yes	Yes	Yes	b	Mangalapuram	2978	
No	No	No	No	b	Yes	c	531026	Yes	a	Yes	b	Vijayaramarajupeta	2979	
Yes	Yes	Yes	Yes	Yes	b	c	531026	Yes	a	Yes	a	Vaddadi	2980	
No	No	No	No	a	Yes	c	531026	Yes	Yes	Yes	Yes	Chinappannapalem	2981	
No	No	No	No	a	b	c	531026	Yes	Yes	Yes	b	Polepalle	2982	
No	No	No	No	a	Yes	c	531026	Yes	Yes	Yes	c	Dibbidi	2983	
No	No	No	No	b	b	c	531026	Yes	Yes	Yes	c	P. Bheemavaram	2984	
No	No	No	No	c	a	c	531026	b	b	Yes	c	L.Singavaram	2985	
No	No	No	No	c	Yes	c	531026	Yes	Yes	Yes	c	Pottidorapalem	2986	
												Nimmalova	2987	
No	No	No	No	c	a	c	531025	a	a	Yes	c	Bhatlova	2988	
No	No	No	No	c	a	c	531025	Yes	Yes	Yes	c	Gantikorlam	2989	
No	No	No	No	c	a	c	531025	Yes	a	Yes	c	Komallapudi	2990	
No	No	No	No	b	Yes	c	531026	b	b	Yes	c	Kondempudi	2991	
No	No	No	No	a	Yes	c	531026	a	a	Yes	c	Kondapalem Agraharam	2992	
No	No	No	No	b	Yes	c	531025	Yes	Yes	b	b	Gunnempudi	2993	
No	No	No	No	b	b	c	531026	a	a	Yes	c	Kondapalem	2994	
No	No	No	No	a	b	c	531026	a	a	a	c	Aithampudi	2995	
No	No	No	No	b	Yes	c	531026	Yes	a	a	c	Butchayyapeta	2996	

**Census of India 2011- Village Directory
Amenities and Land use (As on 2009)**

Name of District : Visakhapatnam

Location Code No.: 544

Name of Mandal Parishad : Butchayyapeta

Location Code No.: 0544

Sl. No.	Name of Village	Communication and transport facilities (If amenities available code -Yes is given except for Village Pin Code, If not available within the village, the distance range code viz; a for < 5 Kms, b for 5-10 Kms and c for 10+ kms of nearest place where facility is available is given).									
		Private courier facility	Bus service (Public & Private)	Railway stations	Auto/Modified Autos	Taxis and Vans	Tractors	Cycle-pulled rickshaws(Manual & Machine driven)	Carts driven by animals	Sea /River ferry service	
1	2	59	60	61	62	63	64	65	66	67	
2975	Laluru										
2976	Lopudi	c	Yes	c	Yes	c	Yes	Yes	Yes	c	
2977	Lingabhupala Puram Agraharam	c	Yes	c	Yes	Yes	Yes	Yes	Yes	c	
2978	Mangalapuram	b	Yes	c	b	b	a		Yes	c	
2979	Vijayamarajupeta	c	Yes	c	Yes	b	Yes		Yes	c	
2980	Vaddadi	b	Yes	c	c	Yes	b	Yes	Yes	c	
2981	Chinappannapalem	c	Yes	c	Yes	b	Yes		Yes	c	
2982	Polepalle	c	Yes	c	Yes	b	Yes		Yes	c	
2983	Dibbidi	c	Yes	c	Yes	c	Yes	Yes	Yes	c	
2984	P. Bheemavaram	c	b	c	Yes	b	Yes	Yes	b	c	
2985	L.Singavaram	c	a	c	Yes	a	a	Yes	Yes	c	
2986	Pottidorapalem	c	Yes	c	Yes	Yes	Yes	Yes	Yes	c	
2987	Nimmalova										
2988	Bhatlova	c	a	c	a	b	Yes		Yes	c	
2989	Gantikorlam	c	a	c	a	a	a		Yes	c	
2990	Komallapudi	c	Yes	c	Yes	Yes	Yes	Yes	Yes	c	
2991	Kondempudi	c	a	c	Yes	b	b		b	c	
2992	Kondapalem Agraharam	c	Yes	c	Yes	b	Yes		Yes	c	
2993	Gunnempudi	c	Yes	c	Yes	b	Yes	Yes	b	c	
2994	Kondapalem	c	Yes	c	Yes	c	Yes		b	c	
2995	Aithampudi	c	a	c	a	b	b	Yes	Yes	c	
2996	Butchayyapeta	c	Yes	c	b	c	Yes		b	c	

**Census of India 2011- Village Directory
Amenities and Land use (As on 2009)**

Name of District : Visakhapatnam

Location Code No.: 544

Name of Mandal Parishad : Butchayyapeta

Location Code No.: 0544

Village connected to highways,village roads, banks & credit societies (If amenities available code -Yes is given, If not available within the village , the distance range code viz; a for < 5 Kms, b for 5-10 Kms and c for 10+ kms of nearest place where facility is available is given).												Name of Village	Sl. No.	
68	69	70	71	72	73	74	75	76	77	78	79			
													Laluru	2975
c	Yes	Yes	Yes	Yes	Yes	Yes		Yes	Yes	c	Yes		Lopudi	2976
c	Yes	Yes	Yes	Yes	Yes	Yes		Yes	Yes	c	b		Lingabhupala Puram Agraharam	2977
c	a	Yes	Yes	Yes	Yes	c		Yes	b	b	c		Mangalapuram	2978
c	Yes	Yes	Yes	Yes	Yes	Yes		Yes	Yes	a	Yes		Vijayaramarajupeta	2979
c	Yes	a	Yes	Yes	Yes	Yes		Yes	Yes	b	Yes		Vaddadi	2980
c	a	Yes	Yes	Yes	Yes	c		Yes	a	c	a		Chinappannapalem	2981
c	a	Yes	Yes	Yes	Yes	c		Yes	a	b	a		Polepalle	2982
c	b	Yes	Yes	Yes	Yes	Yes		Yes	a	c	a		Dibbidi	2983
c	a	a	Yes	Yes	Yes	c		Yes	b	c	b		P. Bheemavaram	2984
c	Yes	a	Yes	Yes	Yes	b		Yes	b	c	c		L.Singavaram	2985
c	Yes	Yes	Yes	Yes	Yes	b		Yes	Yes	c	Yes		Pottidorapalem	2986
													Nimmalova	2987
c	b	a	Yes	b	Yes	c		Yes	a	c	c		Bhatlova	2988
c	a	a	Yes	Yes	Yes	b		Yes	a	c	c		Gantikorlam	2989
c	Yes	Yes	Yes	Yes	Yes	Yes		Yes	c	c	c		Komallapudi	2990
c	a	a	Yes	Yes	Yes	c		Yes	Yes	b	b		Kondempudi	2991
c	a	a	Yes	Yes	Yes	c		Yes	a	c	a		Kondapalem Agraharam	2992
c	b	a	Yes	Yes	Yes	Yes		Yes	b	c	b		Gunnempudi	2993
c	b	b	Yes	Yes	Yes	c		Yes	b	c	b		Kondapalem	2994
c	b	a	Yes	Yes	Yes	c		Yes	a	c	a		Aithampudi	2995
c	b	a	Yes	Yes	Yes	Yes		Yes	Yes	c	Yes		Butchayyapeta	2996

**Census of India 2011- Village Directory
Amenities and Land use (As on 2009)**

Name of District : Visakhapatnam

Location Code No.: 544

Name of Mandal Parishad : Butchayyapeta

Location Code No.: 0544

Sl. No.	Name of Village	Availability of miscellaneous facilities (If amenities available code -Yes is given, If not available within the village, the distance range code viz; a for < 5 Kms, b for 5-10 Kms and c for 10+ kms of nearest place where facility is available is given).										
		Self-Help Group (SHG)	Public distribution system (PDS) shop	Mandis / Regular market	Weekly Haat	Agricultural marketing society	Integrated Child Development Scheme (Nutritional Centres)	Anganwadi Centre (Nutritional Centres)	Others (Nutritional Centres)	ASHA (Accredited Social Health Activist)	Community centre with/without TV	
1	2	80	81	82	83	84	85	86	87	88	89	
2975	Laluru											
2976	Lopudi	Yes	Yes	a	Yes	c	Yes	Yes	Yes	Yes	Yes	
2977	Lingabhupala Puram Agraharam	Yes	Yes	Yes	a	b	Yes	Yes	Yes	Yes	c	
2978	Mangalapuram	Yes	Yes	c	b	b	Yes	Yes	Yes	Yes	b	
2979	Vijayamarajupeta	Yes	Yes	a	a	c	Yes	Yes	Yes	Yes	b	
2980	Vaddadi	Yes	Yes	Yes	Yes	b	Yes	Yes	Yes	Yes	Yes	
2981	Chinappannapalem	Yes	Yes	a	Yes	b	Yes	Yes	Yes	Yes	b	
2982	Polepalle	Yes	Yes	a	b	b	Yes	Yes	Yes	Yes	b	
2983	Dibbidi	Yes	Yes	a	a	a	Yes	Yes	Yes	Yes	c	
2984	P. Bheemavaram	Yes	b	b	b	b	Yes	Yes	Yes	Yes	c	
2985	L.Singavaram	Yes	Yes	b	a	b	Yes	Yes	Yes	Yes	c	
2986	Pottidorapalem	Yes	Yes	a	a	a	Yes	Yes	Yes	Yes	c	
2987	Nimmalova											
2988	Bhatlova	Yes	Yes	a	a	c	Yes	Yes	Yes	c	c	
2989	Gantikorlam	Yes	Yes	a	c	c	Yes	Yes	Yes	Yes	Yes	
2990	Komallapudi	Yes	Yes	c	c	c	Yes	Yes	Yes	Yes	c	
2991	Kondempudi	Yes	Yes	b	b	c	Yes	Yes	Yes	Yes	Yes	
2992	Kondapalem Agraharam	Yes	Yes	Yes	a	c	Yes	Yes	Yes	Yes	Yes	
2993	Gunnempudi	Yes	Yes	c	c	c	Yes	Yes	Yes	Yes	Yes	
2994	Kondapalem	Yes	Yes	Yes	b	c	Yes	Yes	Yes	Yes	Yes	
2995	Aithampudi	Yes	a	b	a	c	Yes	Yes	Yes	a	a	
2996	Butchayyapeta	Yes	Yes	Yes	Yes	c	Yes	Yes	Yes	Yes	Yes	

**Census of India 2011- Village Directory
Amenities and Land use (As on 2009)**

Name of District : Visakhapatnam

Location Code No.: 544

Name of Mandal Parishad : Butchayyapeta

Location Code No.: 0544

Availability of miscellaneous facilities (If amenities available code -Yes is given, If not available within the village, the distance range code viz: a for < 5 Kms, b for 5-10 Kms and c for 10+ kms of nearest place where facility is available is given).								Availability of electricity (Yes/No)				Nearest Town		Name of Village	Sl. No.
Sports Field,	Sports Club / Recreation Centre	Cinema / Video Hall	Public Library	Public Reading Room	Newspaper Supply	Assembly Polling station	Birth & Death Registration Office	Power Supply for Domestic Use (ED)	Power Supply for Agricultural Use (EAG)	Power Supply for Commercial Use (EC)	Power Supply for All Uses (EA)	Name	Distance range code i.e. a for <5 Kms, b for 5-10 Kms and c for 10+ kms		
90	91	92	93	94	95	96	97	98	99	100	101	102	103	2	1
												Anakapalle	c	Laluru	2975
c	c	c	Yes	Yes	Yes	Yes	Yes	Yes	Yes	Yes	Yes	Anakapalle	c	Lopudi	2976
c	c	c	Yes	Yes	Yes	Yes	Yes	Yes	Yes	Yes	Yes	Anakapalle	c	Lingabhupala Puram Agraharam	2977
b	c	b	c	c	Yes	Yes	Yes	Yes	Yes	Yes	Yes	Anakapalle	c	Mangalapuram	2978
b	c	b	b	b	Yes	Yes	Yes	Yes	Yes	Yes	Yes	Anakapalle	c	Vijayaramarajupeta	2979
c	c	b	Yes	Yes	Yes	Yes	Yes	Yes	Yes	Yes	Yes	Anakapalle	c	Vaddadi	2980
a	c	b	a	a	Yes	Yes	Yes	Yes	Yes	Yes	Yes	Anakapalle	c	Chinappannapalem	2981
b	c	b	a	b	Yes	Yes	Yes	Yes	Yes	Yes	Yes	Anakapalle	c	Polepalle	2982
c	c	c	b	c	Yes	Yes	Yes	Yes	Yes	Yes	Yes	Anakapalle	c	Dibbidi	2983
c	c	c	Yes	Yes	Yes	Yes	Yes	Yes	Yes	Yes	Yes	Anakapalle	c	P. Bheemavaram	2984
c	c	c	b	c	Yes	Yes	Yes	Yes	Yes	Yes	Yes	Anakapalle	c	L.Singavaram	2985
c	c	a	a	a	Yes	Yes	Yes	Yes	Yes	Yes	Yes	Anakapalle	c	Pottidorapalem	2986
												Anakapalle	c	Nimmalova	2987
b	c	c	b	b	a	a	Yes	Yes	Yes	Yes	Yes	Anakapalle	c	Bhatlova	2988
c	c	c	a	a	Yes	Yes	Yes	Yes	Yes	Yes	Yes	Anakapalle	c	Gantikoram	2989
c	c	c	c	c	Yes	Yes	Yes	Yes	Yes	Yes	Yes	Anakapalle	c	Komallapudi	2990
b	c	b	Yes	Yes	Yes	Yes	Yes	Yes	Yes	Yes	Yes	Anakapalle	c	Kondempudi	2991
b	c	b	b	b	Yes	Yes	Yes	Yes	Yes	Yes	Yes	Anakapalle	c	Kondapalem Agraharam	2992
c	c	c	b	b	Yes	Yes	Yes	Yes	Yes	No	No	Anakapalle	c	Gunnempudi	2993
b	c	b	b	a	Yes	Yes	Yes	Yes	Yes	Yes	Yes	Anakapalle	c	Kondapalem	2994
c	c	c	a	c	Yes	Yes	Yes	Yes	Yes	Yes	Yes	Anakapalle	c	Aithampudi	2995
b	c	Yes	Yes	Yes	Yes	Yes	Yes	Yes	Yes	Yes	Yes	Anakapalle	c	Butchayyapeta	2996

**Census of India 2011- Village Directory
Amenities and Land use (As on 2009)**

Name of District : Visakhapatnam

Location Code No.: 544

Name of Mandal Parishad : Butchayyapeta

Location Code No.: 0544

Sl. No.	Name of Village	Land Use										
		Area under different types of land use (in hectares rounded up to one decimal place)										
		Forests	Area under Non-agricultural Uses	Barren and Un-cultivable land	Permanent Pastures and Other Grazing Lands	Land Under Miscellaneous Tree Crops etc.	Culturable Waste Land	Fallow lands other than current fallows	Current Fallows	Net Area Sown	Total Irrigated Land Area	Total Un-irrigated Land Area
1	2	104	105	106	107	108	109	110	111	112	113	114
2975	Laluru	0	8	12	0	3	4	10	12	108	77	53
2976	Lopudi	0	150	165.7	61.3	29.8	0	58.8	0	27.4	86.2	0
2977	Lingabhupala Puram Agraharam	0	4	0	0	0	0	0	0	185	150	35
2978	Mangalapuram	0	17.7	2.6	0	0	2.7	0	0	86	77	9
2979	Vijayaramarajupeta	0	36.9	68.8	3.6	9.8	6.8	1.2	12.9	513.9	384.1	144
2980	Vaddadi	0	10	26	0	0	0	0	0	833	713	120
2981	Chinappannapalem	0	39	48.4	2	13.7	60.8	2	14.4	371.7	228.1	160
2982	Polepalle	0	23.4	144.1	0	23.9	21.6	6.3	13.7	215	126	109
2983	Dibbidi	0	94.1	86.4	0	23	13.3	0	0	135.2	83.3	51.9
2984	P. Bheemavaram	0	62	83	0	22	27	0	0	323	62	261
2985	L.Singavaram	0	4	29	0	11	26	0	0	150	55	95
2986	Pottidorapalem	0	5	10	0	0	16	0	0	59	38	21
2987	Nimmalova	0	17	0	0	0	0	0	0	113	78	35
2988	Bhatlova	0	21	59.3	44.2	10.5	0	0	0	0	0	0
2989	Gantikorlam	0	5	25	17	25	20	0	0	100	63	37
2990	Komallapudi	0	40	0	0	0	0	0	0	275	223	52
2991	Kondempudi	0	8	0	0	0	103	0	176	108	68	216
2992	Kondapalem Agraharam	0	8	45	24	29	0	0	0	59	10	49
2993	Gunnempudi	0	0	338	0	0	27	0	0	484	127	357
2994	Kondapalem	0	11	6	59	9	7	0	0	154	77	77
2995	Aithampudi	0	76	61	55	19	15	0	0	285	142	143
2996	Butchayyapeta	0	6	62	73	60	7	6	0	463	367	102

**Census of India 2011- Village Directory
Amenities and Land use (As on 2009)**

Name of District : Visakhapatnam

Location Code No.: 544

Name of Mandal Parishad : Butchayyapeta

Location Code No.: 0544

Land Use					Name of three most important commodities manufactured			Name of Village	Sl. No.
Area irrigated by source (in hectare).					First	Second	Third		
Canals (C)	Wells/Tube-wells(W/TW)	Tanks/Lakes(T/L)	Water Falls(WF)	Others(O)					
115	116	117	118	119	120	121	122	2	1
40	0	37	0	0				Laluru	2975
34	24	28.2	0	0				Lopudi	2976
35	47	68	0	0	Palm Oil	Milk Products		Lingabhupala Puram Agraharam	2977
62.9	6	8.1	0	0				Mangalapuram	2978
344.9	23	16.2	0	0	Bricks			Vijayaramarajupeta	2979
300	51.2	361.8	0	0				Vaddadi	2980
66.2	60.9	60.5	0	40.5				Chinappannapalem	2981
85	41	0	0	0	Bricks			Polepalle	2982
0	43.9	39.4	0	0				Dibbidi	2983
0	40	22	0	0				P. Bheemavaram	2984
10	30	15	0	0				L.Singavaram	2985
0	16	22	0	0				Pottidorapalem	2986
0	58	9	0	11				Nimmalova	2987
0	0	0	0	0				Bhatlova	2988
38	25	0	0	0				Gantikoram	2989
0	87	136	0	0				Komallapudi	2990
0	0	67	0	1				Kondempudi	2991
0	0	0	0	10				Kondapalem Agraharam	2992
0	62	65	0	0				Gunnempudi	2993
0	49	0	0	28				Kondapalem	2994
0	65	0	36	41				Aithampudi	2995
85	76	126	62	18				Butchayyapeta	2996

Census of India 2011- Village Directory
Amenities and Land use (As on 2009)

Name of District : Visakhapatnam

Location Code No.: 544

Name of Mandal Parishad : Butchayyapeta

Location Code No.: 0544

Sl. No.	Name of Village	Location code no.	Total area of the village (in hectares rounded up to one decimal place)	Total population (2011 census)	Number of households (2011 census)	Number of educational amenities available (If not available within the village, the distance range code viz; a for < 5 Kms, b for 5-10 Kms and c for 10+ kms of nearest place where facility is available is given).									
						Pre-Primary school (PP)	Primary school (P)	Middle school (M)	Secondary School (S)	Senior Secondary school (SS)	Degree college of arts science & commerce (ASC)	Engineering college(EC)	Medical college (MC)	Management institute (MI)	Polytechnic (Pt)
1	2	3	4	5	6	7	8	9	10	11	12	13	14	15	16
2997	Kandipudi	586256	533	1408	377	c	2	1	a	a	c	c	c	c	c
2998	Neelakantapuram	586257	152	841	243	c	1	b	b	c	c	c	c	c	c
2999	Rajam	586258	1174	3090	787	c	1	1	1	c	c	c	c	c	c
3000	Typuram	586259	520	1343	334	c	1	b	b	c	c	c	c	c	c
3001	Chittiyypalem	586260	311	1246	307	c	1	b	b	c	c	c	c	c	c
3002	China Madina	586261	382	663	154	c	1	b	b	c	c	c	c	c	c
3003	Peda Madina	586262	456	2664	647	c	4	1	1	c	c	c	c	c	c
3004	Chintapaka	586263	491	2376	633	c	2	1	1	c	c	c	c	c	c
3005	Pedapudi Agraharam	586264	158	2107	509	c	3	b	b	c	c	c	c	c	c
3006	Pangidi	586265	574	670	158	c	1	1	b	c	c	c	c	c	c
3007	Pedapudi	586266	973	1898	453	c	3	1	1	c	c	c	c	c	c
3008	Karaka	586267	158	859	202	c	1	b	a	c	c	c	c	c	c
3009	Turakalapudi	586268	1035	2054	602	c	2	1	1	c	c	c	c	c	c
3010	R. Sivampuram	586269	350	980	240	c	1	b	b	b	c	c	c	c	c
3011	R. Bheemavaram	586270	699	1722	382	c	2	1	b	a	c	c	c	c	c
3012	Appampalem	586271	368	415	105	c	1	b	b	c	c	c	c	c	c
3013	Mallam Bhupathipalem	586272	238	506	142	c	1	b	b	c	c	c	c	c	c
3014	Mallam	586273	802	1511	345	c	2	1	b	c	c	c	c	c	c
Total			17639	66214	16936	1	75	21	14	3	1	0	0	0	0

**Census of India 2011- Village Directory
Amenities and Land use (As on 2009)**

Name of District : Visakhapatnam

Location Code No.: 544

Name of Mandal Parishad : Butchayyapeta

Location Code No.: 0544

Number of educational amenities available (If not available within the village, the distance range code viz; a for <5 Kms, b for 5-10 Kms and c for 10+ kms of nearest place where facility is available is given).				Number of Medical Amenities available. (If not available within the village, the distance range code viz; a for < 5 Kms, b for 5-10 Kms and c for 10+ kms of nearest place where facility is available is given).											Name of Village	Sl. No.	
Vocational training school /ITI	Non-formal training centre (NFTC)	Special school for disabled (SSD)	Others (specify)	Community health centre (CHC)	Primary health centre (PHC)	Primary health sub centre (PHS)	Maternity and child welfare centre (MCW)	T. B. clinic (TBC)	Hospital-allopathic (HA)	Hospital-alternative medicine (HO)	Dispensary (D)	Veterinary hospital (VH)	Mobile health clinic (MHC)	Family welfare centre (FWC)			
17	18	19	20	21	22	23	24	25	26	27	28	29	30	31	2	1	
c	c	c		c	a	a	c	c	c	c	c	c	c	1	c	Kandipudi	2997
c	c	c		c	b	b	c	c	c	c	c	c	c	1	c	Neelakantapuram	2998
c	c	c		c	1	1	c	c	c	c	c	c	c	c	c	Rajam	2999
c	c	c		c	b	b	c	c	c	c	c	c	c	1	c	Typuram	3000
c	c	c		c	a	a	c	c	c	c	c	c	c	1	c	Chittiyypalem	3001
c	c	c		c	b	b	c	c	c	c	c	b	1	c	China Madina	3002	
c	c	c		c	b	b	c	c	c	c	c	c	1	c	Peda Madina	3003	
c	c	c		c	1	1	c	c	c	c	c	c	c	c	c	Chintapaka	3004
c	c	c		c	c	c	c	c	c	c	c	c	1	c	Pedapudi Agraharam	3005	
c	c	c		c	c	c	c	c	c	c	c	c	1	c	Pangidi	3006	
c	c	c		c	c	c	c	c	c	c	c	c	1	c	Pedapudi	3007	
c	c	c		c	b	b	c	c	c	c	c	c	1	c	Karaka	3008	
c	c	c		c	1	1	c	c	c	c	c	c	c	c	c	Turakalapudi	3009
c	c	c		c	c	a	c	c	c	c	c	a	1	c	R. Sivarampuram	3010	
c	c	c		c	1	1	c	c	c	c	c	a	c	c	R. Bheemavaram	3011	
c	c	c		c	b	a	c	c	c	c	c	b	1	c	Appampalem	3012	
c	c	c		c	b	b	c	c	c	c	c	b	1	c	Mallam Bhupathipalem	3013	
c	c	c		c	b	b	c	c	c	c	c	b	1	c	Mallam	3014	
0	0	0	0	0	13	11	0	0	0	0	0	2	24	0			

**Census of India 2011- Village Directory
Amenities and Land use (As on 2009)**

Name of District : Visakhapatnam

Location Code No.: 544

Name of Mandal Parishad : Butchayyapeta

Location Code No.: 0544

Sl. No.	Name of Village	Number of Non-Government Medical Amenities available.							Availability of drinking water - Yes / No								
		Charitable non Govt. hospital/Nursing home.	Medical practitioner with MBBS Degree	Medical practitioner with other degree	Medical practitioner with no degree	Traditional practitioner and faith healer	Medicine Shop	Others	Tap water (Treated/Untreated)	Well water (Covered / Uncovered well)	Hand Pump	Tube wells / Bore well	Spring	River / Canal	Tank / Pond / Lake	Others	
1	2	32	33	34	35	36	37	38	39	40	41	42	43	44	45	46	
2997	Kandipudi	0	0	0	1	0	0	0	Yes	No	Yes	Yes	No	No	Yes	No	
2998	Neelakantapuram	0	0	0	0	0	2	0	Yes	Yes	Yes	No	No	Yes	Yes	No	
2999	Rajam	0	0	0	0	0	1	0	Yes	Yes	Yes	Yes	No	Yes	Yes	No	
3000	Typuram	0	0	0	0	0	0	0	Yes	Yes	Yes	Yes	No	Yes	Yes	No	
3001	Chittiyapalem	0	0	0	0	0	0	0	Yes	Yes	Yes	Yes	No	Yes	No	No	
3002	China Madina	0	0	0	0	0	0	0	Yes	Yes	No	Yes	No	No	Yes	No	
3003	Peda Madina	0	0	0	1	0	0	0	Yes	No	Yes	Yes	No	No	No	No	
3004	Chintapaka	0	0	0	5	0	2	0	Yes	Yes	Yes	Yes	No	No	Yes	No	
3005	Pedapudi Agraharam	0	0	0	0	0	0	0	Yes	No	Yes	Yes	No	No	Yes	No	
3006	Pangidi	0	0	0	0	0	0	0	Yes	No	Yes	No	No	No	No	No	
3007	Pedapudi	0	0	0	0	0	0	0	Yes	Yes	Yes	No	No	No	No	No	
3008	Karaka	0	0	0	0	0	0	0	Yes	Yes	Yes	Yes	No	Yes	Yes	No	
3009	Turakalapudi	0	0	0	0	0	0	0	Yes	Yes	Yes	No	No	No	Yes	No	
3010	R. Sivarampuram	0	0	2	1	0	0	0	Yes	Yes	Yes	Yes	No	No	Yes	No	
3011	R. Bheemavaram	0	0	0	1	0	2	0	Yes	Yes	Yes	No	No	No	Yes	No	
3012	Appampalem	0	0	0	1	0	0	0	Yes	Yes	Yes	Yes	No	No	Yes	No	
3013	Mallam Bhupathipalem	0	0	0	0	0	0	0	Yes	Yes	Yes	Yes	No	No	No	No	
3014	Mallam	0	0	0	0	0	4	0	Yes	Yes	Yes	Yes	No	No	Yes	No	
Total		1	2	7	13	1	19	0	34	27	35	23	1	16	27	1	

**Census of India 2011- Village Directory
Amenities and Land use (As on 2009)**

Name of District : Visakhapatnam

Location Code No.: 544

Name of Mandal Parishad : Butchayyapeta

Location Code No.: 0544

Availability of toilet & others Yes / No				Communication and transport facilities (If amenities available code -Yes is given except for Village Pin Code ,If not available within the village , the distance range code viz; a for < 5 Kms, b for 5-10 Kms and c for 10+ kms of nearest place where facility is available is given).									Name of Village	Sl. No.
Community toilet including bath.	Community toilet excluding bath.	Rural sanitary mart or sanitary hardware outlet available near the village.	Community bio- gas or recycle of waste for productive use.	Post office(PO)	Sub post office (SPO)	Post & Telegraph office (P&TO)	Village Pin Code	Telephones (Land lines)	Public call office (PCO)	Mobile phone coverage	Internet cafes/ Common service centre (CSC)			
47	48	49	50	51	52	53	54	55	56	57	58	2	1	
No	No	No	No	b	b	c	531026	Yes	Yes	Yes	b	Kandipudi	2997	
No	No	No	No	b	Yes	c	531026	Yes	Yes	Yes	a	Neelakantapuram	2998	
No	No	No	No	b	Yes	c	531026	Yes	b	Yes	b	Rajam	2999	
No	No	No	No	b	Yes	c	531036	Yes	a	a	b	Typuram	3000	
No	No	No	No	b	a	c	531026	a	a	Yes	c	Chittiyypalem	3001	
No	No	No	No	c	Yes	c	531026	Yes	Yes	Yes	b	China Madina	3002	
No	No	No	No	b	b	c	531026	Yes	Yes	Yes	b	Peda Madina	3003	
No	No	No	No	c	Yes	c	531025	Yes	Yes	Yes	Yes	Chintapaka	3004	
No	No	No	No	c	a	c	531025	Yes	Yes	a	b	Pedapudi Agraharam	3005	
No	No	No	No	c	b	c	531025	Yes	b	Yes	b	Pangidi	3006	
No	No	No	No	c	a	c	531025	Yes	a	Yes	b	Pedapudi	3007	
No	No	No	No	c	a	c	531025	Yes	Yes	Yes	c	Karaka	3008	
No	No	No	No	b	Yes	c	531026	Yes	Yes	Yes	c	Turakalapudi	3009	
No	No	No	No	b	a	c	531026	Yes	Yes	Yes	c	R. Sivarampuram	3010	
No	No	No	No	b	a	c	531026	Yes	Yes	Yes	c	R. Bheemavaram	3011	
No	No	No	No	c	b	c	531026	Yes	Yes	a	c	Appampalem	3012	
No	No	No	No	c	a	c	531026	Yes	a	c	c	Mallam Bhupathipalem	3013	
No	No	No	No	c	Yes	c	531026	Yes	Yes	Yes	c	Mallam	3014	
2	1	1	1	1	17	0		31	22	31	3			

**Census of India 2011- Village Directory
Amenities and Land use (As on 2009)**

Name of District : Visakhapatnam

Location Code No.: 544

Name of Mandal Parishad : Butchayyapeta

Location Code No.: 0544

Sl. No.	Name of Village	Communication and transport facilities (If amenities available code -Yes is given except for Village Pin Code, If not available within the village, the distance range code viz; a for < 5 Kms, b for 5-10 Kms and c for 10+ kms of nearest place where facility is available is given).								
		Private courier facility	Bus service (Public & Private)	Railway stations	Auto/Modified Autos	Taxis and Vans	Tractors	Cycle-pulled rickshaws(Manual & Machine driven)	Carts driven by animals	Sea /River ferry service
1	2	59	60	61	62	63	64	65	66	67
2997	Kandipudi	b	a	c	Yes	b	Yes		Yes	c
2998	Neelakantapuram	c	Yes	c	Yes	c	Yes		Yes	c
2999	Rajam	c	Yes	c	Yes	c	Yes	Yes	Yes	c
3000	Typuram	c	a	c	a	c	b		Yes	c
3001	Chittiyapalem	c	Yes	c	Yes	b	b		Yes	c
3002	China Madina	c	Yes	c	Yes	b	b		b	c
3003	Peda Madina	c	Yes	c	Yes	Yes	Yes		Yes	c
3004	Chintapaka	c	Yes	c	Yes	b	Yes	Yes	Yes	c
3005	Pedapudi Agraharam	c	Yes	c	a	Yes	Yes	Yes	Yes	c
3006	Pangidi	c	b	c	b	a	Yes		a	c
3007	Pedapudi	c	a	c	a	a	Yes	Yes	b	c
3008	Karaka	c	Yes	c	Yes	Yes	Yes		Yes	c
3009	Turakalapudi	c	Yes	c	Yes	a	Yes	Yes	Yes	c
3010	R. Sivarampuram	c	a	c	Yes	a	Yes		Yes	c
3011	R. Bheemavaram	c	b	c	Yes	b	Yes		Yes	c
3012	Appampalem	c	b	c	a	b	a		Yes	c
3013	Mallam Bhupathipalem	c	b	c	a	b	a		a	c
3014	Mallam	c	b	c	Yes	b	Yes		Yes	c
Total		0	23	0	26	7	27	15	29	0

**Census of India 2011- Village Directory
Amenities and Land use (As on 2009)**

Name of District : Visakhapatnam

Location Code No.: 544

Name of Mandal Parishad : Butchayyapeta

Location Code No.: 0544

Village connected to highways,village roads, banks & credit societies (If amenities available code -Yes is given, If not available within the village , the distance range code viz; a for < 5 Kms, b for 5-10 Kms and c for 10+ kms of nearest place where facility is available is given).												Name of Village	Sl. No.
Connected to national highway(NH)	Connected to state highway(SH)	Connected to major district road (MDR)	Connected to others district road	Pucca roads	Kutchcha roads	Water bounded macadam(WBM) roads	Navigable waterway (river/canal)(NW)	Footpaths (FP)	Commercial & Co-operative Banks	ATM	Agricultural Credit Societies		
68	69	70	71	72	73	74	75	76	77	78	79	2	1
c	b	b	Yes	Yes	Yes	c		Yes	a	b	b	Kandipudi	2997
c	b	b	Yes	Yes	Yes	b		Yes	b	c	b	Neelakantapuram	2998
c	b	b	Yes	Yes	Yes	Yes		Yes	Yes	c	b	Rajam	2999
c	b	b	Yes	Yes	Yes	c		Yes	b	c	b	Tyuram	3000
c	c	a	Yes	Yes	Yes	c		Yes	b	c	b	Chittiyapalem	3001
c	c	b	Yes	Yes	Yes	b		Yes	c	c	c	China Madina	3002
c	c	b	Yes	Yes	Yes	Yes		Yes	b	c	b	Peda Madina	3003
c	c	a	Yes	Yes	Yes	c		Yes	Yes	c	c	Chintapaka	3004
c	c	a	Yes	Yes	Yes	b		Yes	c	c	c	Pedapudi Agraharam	3005
c	b	b	Yes	Yes	Yes	Yes		Yes	c	c	c	Pangidi	3006
c	c	a	Yes	Yes	Yes	Yes		Yes	c	a	c	Pedapudi	3007
c	c	b	Yes	Yes	Yes	b		Yes	Yes	a	c	Karaka	3008
c	c	b	Yes	Yes	Yes	c		Yes	b	c	Yes	Turakalapudi	3009
c	c	b	Yes	Yes	Yes	c		Yes	b	c	b	R. Sivarampuram	3010
c	c	b	Yes	Yes	Yes	c		Yes	b	c	b	R. Bheemavaram	3011
c	c	a	Yes	b	Yes	b		Yes	c	c	c	Appampalem	3012
c	c	b	Yes	Yes	Yes	b		Yes	c	c	c	Mallam Bhupathipalem	3013
c	c	b	Yes	Yes	Yes	c		Yes	c	c	c	Mallam	3014
0	7	9	38	36	38	12	0	38	10	0	6		

**Census of India 2011- Village Directory
Amenities and Land use (As on 2009)**

Name of District : Visakhapatnam

Location Code No.: 544

Name of Mandal Parishad : Butchayyapeta

Location Code No.: 0544

Sl. No.	Name of Village	Availability of miscellaneous facilities (If amenities available code -Yes is given, If not available within the village, the distance range code viz; a for < 5 Kms, b for 5-10 Kms and c for 10+ kms of nearest place where facility is available is given).										
		Self-Help Group (SHG)	Public distribution system (PDS) shop	Mandis / Regular market	Weekly Haat	Agricultural marketing society	Integrated Child Development Scheme (Nutritional Centres)	Anganwadi Centre (Nutritional Centres)	Others (Nutritional Centres)	ASHA (Accredited Social Health Activist)	Community centre with/without TV	
1	2	80	81	82	83	84	85	86	87	88	89	
2997	Kandipudi	Yes	Yes	b	b	b	Yes	Yes	Yes	Yes	c	
2998	Neelakantapuram	Yes	Yes	c	c	a	Yes	Yes	Yes	Yes	c	
2999	Rajam	Yes	Yes	c	Yes	b	Yes	Yes	Yes	Yes	c	
3000	Typuram	Yes	Yes	c	c	c	Yes	Yes	Yes	Yes	c	
3001	Chittiyypalem	Yes	Yes	a	a	c	Yes	Yes	Yes	Yes	Yes	
3002	China Madina	Yes	a	a	a	c	Yes	Yes	Yes	Yes	Yes	
3003	Peda Madina	Yes	Yes	b	b	b	Yes	Yes	Yes	Yes	Yes	
3004	Chintapaka	Yes	Yes	Yes	Yes	c	Yes	Yes	Yes	Yes	c	
3005	Pedapudi Agraharam	Yes	a	c	c	c	Yes	Yes	Yes	Yes	c	
3006	Pangidi	Yes	Yes	c	c	c	Yes	Yes	Yes	Yes	c	
3007	Pedapudi	Yes	Yes	c	c	c	Yes	Yes	Yes	Yes	c	
3008	Karaka	Yes	Yes	a	a	a	Yes	Yes	Yes	Yes	Yes	
3009	Turakalapudi	Yes	Yes	a	a	a	Yes	Yes	Yes	Yes	c	
3010	R. Sivampuram	Yes	Yes	c	a	c	Yes	Yes	Yes	Yes	Yes	
3011	R. Bheemavaram	Yes	Yes	c	a	c	Yes	Yes	Yes	Yes	Yes	
3012	Appampalem	Yes	a	c	b	c	Yes	Yes	Yes	Yes	Yes	
3013	Mallam Bhupathipalem	Yes	Yes	c	b	c	Yes	Yes	Yes	Yes	b	
3014	Mallam	Yes	Yes	b	b	c	Yes	Yes	Yes	Yes	Yes	
Total		38	33	6	6	0	38	38	38	36	16	

**Census of India 2011- Village Directory
Amenities and Land use (As on 2009)**

Name of District : Visakhapatnam

Location Code No.: 544

Name of Mandal Parishad : Butchayyapeta

Location Code No.: 0544

Availability of miscellaneous facilities (If amenities available code -Yes is given, If not available within the village, the distance range code viz; a for < 5 Kms, b for 5-10 Kms and c for 10+ kms of nearest place where facility is available is given).								Availability of electricity (Yes/No)				Nearest Town		Name of Village	Sl. No.
Sports Field,	Sports Club / Recreation Centre	Cinema / Video Hall	Public Library	Public Reading Room	Newspaper Supply	Assembly Polling station	Birth & Death Registration Office	Power Supply for Domestic Use (ED)	Power Supply for Agricultural Use (EAG)	Power Supply for Commercial Use (EC)	Power Supply for All Uses (EA)	Name	Distance range code i.e. a for <5 Kms, b for 5-10 Kms and c for 10+ kms		
90	91	92	93	94	95	96	97	98	99	100	101	102	103	2	1
c	c	c	b	c	Yes	Yes	Yes	Yes	Yes	Yes	Yes	Anakapalle	c	Kandipudi	2997
c	c	c	a	c	Yes	Yes	Yes	Yes	Yes	Yes	Yes	Anakapalle	c	Neelakantapuram	2998
Yes	c	c	b	b	Yes	Yes	Yes	Yes	Yes	Yes	Yes	Anakapalle	c	Rajam	2999
c	c	c	a	a	Yes	Yes	Yes	Yes	Yes	Yes	Yes	Anakapalle	c	Typuram	3000
c	c	c	c	c	Yes	Yes	Yes	Yes	Yes	Yes	Yes	Anakapalle	c	Chittiyypalem	3001
c	c	c	c	a	Yes	Yes	Yes	Yes	Yes	Yes	Yes	Anakapalle	c	China Madina	3002
b	c	c	c	c	Yes	Yes	Yes	Yes	Yes	Yes	Yes	Anakapalle	c	Peda Madina	3003
c	c	c	Yes	Yes	Yes	Yes	Yes	Yes	Yes	Yes	Yes	Anakapalle	c	Chintapaka	3004
c	c	c	c	c	Yes	Yes	Yes	Yes	Yes	Yes	Yes	Anakapalle	c	Pedapudi Agraharam	3005
c	c	c	c	c	Yes	Yes	Yes	Yes	Yes	Yes	Yes	Anakapalle	c	Pangidi	3006
c	c	c	a	a	Yes	Yes	Yes	Yes	Yes	Yes	Yes	Anakapalle	c	Pedapudi	3007
c	c	c	c	c	Yes	Yes	Yes	Yes	Yes	Yes	Yes	Anakapalle	c	Karaka	3008
c	c	c	c	c	Yes	a	Yes	Yes	Yes	Yes	Yes	Anakapalle	c	Turakalapudi	3009
c	c	c	c	c	Yes	Yes	Yes	Yes	Yes	Yes	Yes	Anakapalle	c	R. Sivampuram	3010
c	c	c	c	c	Yes	Yes	Yes	Yes	Yes	Yes	Yes	Anakapalle	c	R. Bheemavaram	3011
c	c	c	c	c	Yes	b	Yes	Yes	Yes	Yes	Yes	Anakapalle	c	Appampalem	3012
c	c	c	c	c	Yes	Yes	Yes	Yes	Yes	Yes	Yes	Anakapalle	c	Mallam Bhupathipalem	3013
c	c	c	c	c	Yes	Yes	Yes	Yes	Yes	Yes	Yes	Anakapalle	c	Mallam	3014
1	0	1	7	7	37	35	38	38	38	37	37		0		

**Census of India 2011- Village Directory
Amenities and Land use (As on 2009)**

Name of District : Visakhapatnam

Location Code No.: 544

Name of Mandal Parishad : Butchayyapeta

Location Code No.: 0544

Sl. No.	Name of Village	Land Use										
		Area under different types of land use (in hectares rounded up to one decimal place)										
1	2	104	105	106	107	108	109	110	111	112	113	114
		Forests	Area under Non-agricultural Uses	Barren and Un-cultivable land	Permanent Pastures and Other Grazing Lands	Land Under Miscellaneous Tree Crops etc.	Culturable Waste Land	Fallow lands other than current fallows	Current Fallows	Net Area Sown	Total Irrigated Land Area	Total Un-irrigated Land Area
2997	Kandipudi	0	32	40	0	12	7	0	0	442	350	92
2998	Neelakantapuram	0	0	0	0	0	2	0	4	146	146	4
2999	Rajam	0	0	51	0	0	597	0	0	526	453	73
3000	Typuram	0	130	8	101	32	92	0	0	157	107	50
3001	Chittiyypalem	0	11	24	0	33	54	0	0	189	70	119
3002	China Madina	0	108	56	0	58	13	0	0	147	62	85
3003	Peda Madina	0	22	55	0	0	13	0	0	366	172	194
3004	Chintapaka	0	99	12	0	10	4	0	0	366	89	277
3005	Pedapudi Agraharam	0	0	17	0	0	0	0	0	141	82	59
3006	Pangidi	340	16	36	0	3	0	0	0	179	115	64
3007	Pedapudi	0	84	156	58	0	0	0	0	675	204	471
3008	Karaka	0	4	0	0	0	0	0	0	154	123	31
3009	Turakalapudi	200.7	42.3	0	104	184	0	0	0	504	169	335
3010	R. Sivampuram	0	43.2	33.8	0	19	0	0	0	254	225	29
3011	R. Bheemavaram	0	18	20	20	35	85	0	0	521	235	286
3012	Appampalem	0	261	0	0	0	0	0	0	107	107	0
3013	Mallam Bhupathipalem	0	19	32	0	45	9	0	0	133	95	38
3014	Mallam	178.7	12	124.3	0	12	39	0	0	436	387	49
Total		719.4	1547.6	1937.4	622.1	731.7	1272	84.3	233	10491.2	6425.7	4382.9

**Census of India 2011- Village Directory
Amenities and Land use (As on 2009)**

Name of District : Visakhapatnam

Location Code No.: 544

Name of Mandal Parishad : Butchayyapeta

Location Code No.: 0544

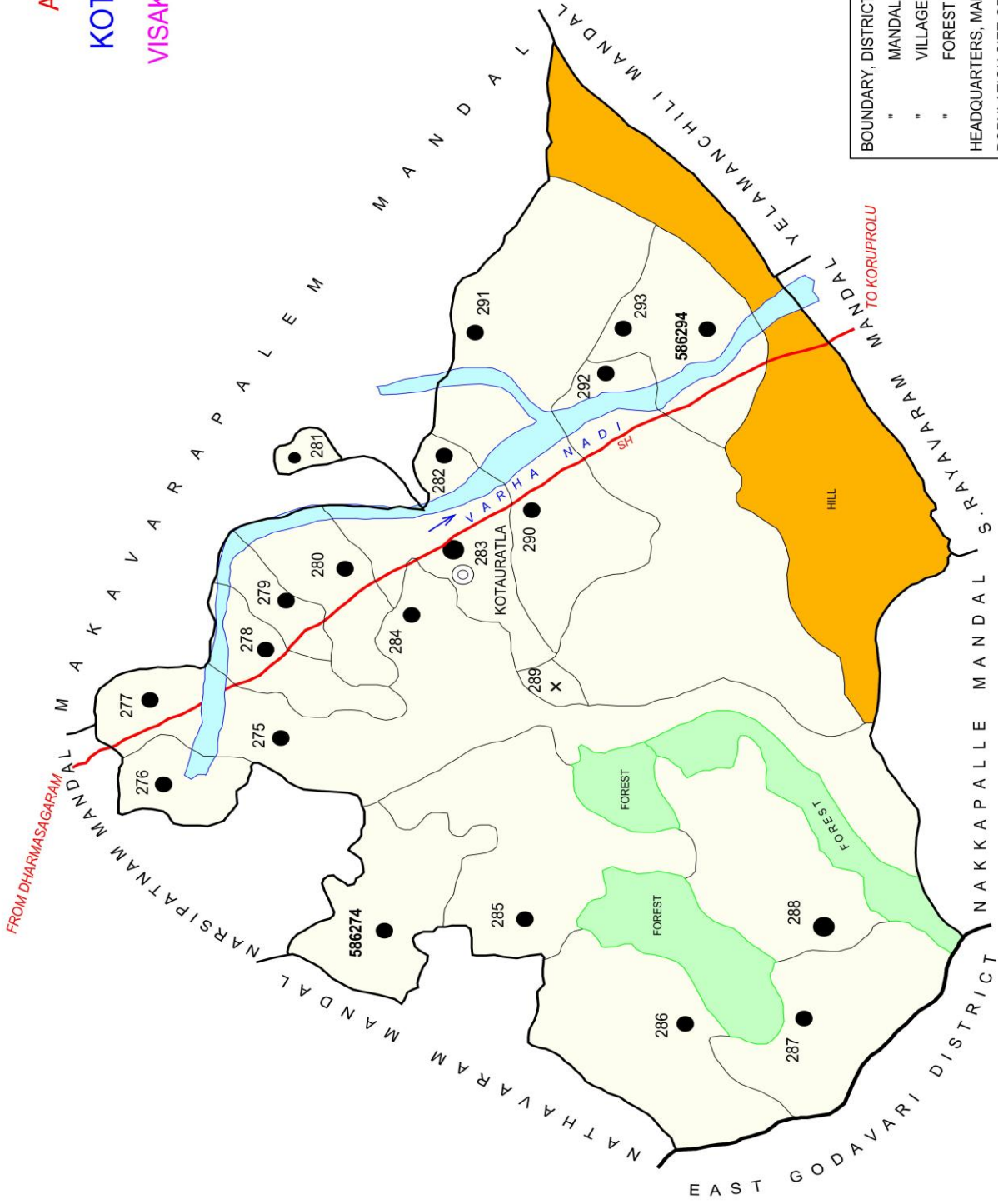
Land Use					Name of three most important commodities manufactured			Name of Village	Sl. No.
Area irrigated by source (in hectare).					First	Second	Third		
Canals (C)	Wells/Tube-wells(W/TW)	Tanks/Lakes(T/L)	Water Falls(WF)	Others(O)					
115	116	117	118	119	120	121	122	2	1
0	182	85	0	83				Kandipudi	2997
71	0	75	0	0				Neelakantapuram	2998
146	85	127	0	95	Cashewnut Items	Cahewnut Items		Rajam	2999
0	37	57	0	13				Typuram	3000
0	0	46	0	24				Chittiyypalem	3001
0	41	0	21	0				China Madina	3002
0	123	45	0	4				Peda Madina	3003
0	0	42	47	0	Candle			Chintapaka	3004
41	27	14	0	0				Pedapudi Agraharam	3005
62	0	0	0	53				Pangidi	3006
0	123	42	0	39				Pedapudi	3007
39	73	11	0	0				Karaka	3008
0	118	49	0	2				Turakalapudi	3009
0	10	11	204	0				R. Sivarampuram	3010
0	41	94	0	100				R. Bheemavaram	3011
40	0	41	0	26				Appampalem	3012
53	0	0	0	42				Mallam Bhupathipalem	3013
0	103	142	0	142				Mallam	3014
1553	1768	1962.2	370	772					

INDIA

ANDHRA PRADESH

KOTATURATLA MANDAL

VISAKHAPATNAM DISTRICT



BOUNDARY, DISTRICT
"	MANDAL
"	VILLAGE WITH MIDS CODE
"	FOREST
HEADQUARTERS, MANDAL
POPULATION SIZE OF VILLAGES:
500-999, 1000-4999, 5000 AND ABOVE
UNINHABITED VILLAGE WITH MIDS CODE
STATE HIGHWAY
RIVER/STREAM
HILL

AREA : 232.88 Sq.Kms.
 POPULATION : 54,510
 No. OF TOWNS : NIL
 No. OF VILLAGES : 21
 DISTANCE FROM Dist. H.Qtrs.
 TO MANDAL H.Qtrs. : 105 Kms.

**ALPHABETICAL LIST OF VILLAGES (MANDAL PARISHAD WISE)
VISAKHAPATNAM DISTRICT**

Sl. No.	Name of Village	2011 Census Location Code No.	2001 Census Location Code No.
1	2	3	4
Name of Mandal Parishad : Kotauratla			
Name of Mandal : Kotauratla (0034)			
1	Annavaram	2854404874586276	2813003401729500
2	Bapiraju Kothapalle	2854404874586275	2813003401729400
3	Bodapalem	2854404874586285	2813003401730400
4	Chinaboddepalle	2854404874586287	2813003401730600
5	Chowduvada	2854404874586291	2813003401731000
6	Gottivada	2854404874586293	2813003401731200
7	Jalluru	2854404874586278	2813003401729700
8	Kailasapatnam	2854404874586290	2813003401730900
9	Kodavatipudi	2854404874586288	2813003401730700
10	Kotauratla	2854404874586283	2813003401730200
11	Krishnambhotla Agraharam	2854404874586289	2813003401730800
12	Lingapuram	2854404874586284	2813003401730300
13	Pamulavaka	2854404874586274	2813003401729300
14	Panduru	2854404874586294	2813003401731300
15	Pippalla Kothapalle	2854404874586286	2813003401730500
16	Rajupeta	2854404874586282	2813003401730100
17	Ramannapalem	2854404874586281	2813003401730000
18	Sunkapuru	2854404874586279	2813003401729800
19	Tadaparthi Jangampeta	2854404874586292	2813003401731100
20	Thangedu	2854404874586280	2813003401729900
21	Yendapalle	2854404874586277	2813003401729600

**Census of India 2011- Village Directory
Amenities and Land use (As on 2009)**

Name of District : Visakhapatnam

Location Code No.: 544

Name of Mandal Parishad : Kotauratla

Location Code No.: 0545

Sl. No.	Name of Village	Location code no.	Total area of the village (in hectares rounded up to one decimal place)	Total population (2011 census)	Number of households (2011 census)	Number of educational amenities available (If not available within the village, the distance range code viz; a for < 5 Kms, b for 5-10 Kms and c for 10+ kms of nearest place where facility is available is given).									
						Pre-Primary school (PP)	Primary school (P)	Middle school (M)	Secondary School (S)	Senior Secondary school (SS)	Degree college of arts science & commerce (ASC)	Engineering college(EC)	Medical college (MC)	Management institute (MI)	Polytechnic (Pt)
1	2	3	4	5	6	7	8	9	10	11	12	13	14	15	16
3015	Pamulavaka	586274	853	2858	795	c	2	1	1	c	c	c	c	c	c
3016	Bapiraju Kothapalle	586275	896	4029	1091	a	4	1	a	b	c	c	c	c	c
3017	Annaram	586276	366	2001	590	b	1	1	a	b	b	c	c	b	b
3018	Yendapalle	586277	402	1997	552	b	1	1	1	b	b	c	c	b	b
3019	Jalluru	586278	396	1426	447	a	3	1	1	a	b	c	c	b	b
3020	Sunkapuru	586279	338	1771	544	b	1	b	b	b	c	c	c	c	c
3021	Thangedu	586280	552	2274	647	a	2	1	a	a	c	c	c	c	c
3022	Ramannapalem	586281	155	622	175	b	2	b	b	b	c	c	c	c	c
3023	Rajupeta	586282	236	1923	512	b	2	1	b	b	c	c	c	c	c
3024	Kotauratla	586283	1189	7003	1913	1	8	3	1	1	c	c	c	c	c
3025	Lingapuram	586284	648	2280	605	a	1	a	a	a	c	c	c	c	c
3026	Bodapalem	586285	1586	3417	940	c	4	b	b	b	c	c	c	c	c
3027	Pippalla Kothapalle	586286	1608	3806	988	c	4	1	b	c	c	c	c	c	c
3028	Chinaboddepalle	586287	1019	1358	353	b	2	c	b	c	b	c	c	c	c
3029	Kodavatipudi Krishnambhotla	586288	1230	6901	1882	1	3	2	1	c	c	c	c	c	c
3030	Agraharam	586289	91	0	0										
3031	Kailasapatnam	586290	921	2229	606	a	2	1	a	a	c	c	c	c	c
3032	Chowduvada Tadaparthi	586291	403	2093	507	b	2	1	b	b	c	c	c	c	c
3033	Jangampeta	586292	1039	1462	415	a	4	a	a	a	c	c	c	c	c
3034	Gottivada	586293	322	1680	480	b	2	b	b	b	c	c	c	c	c
3035	Panduru	586294	2240	3380	936	b	5	2	b	b	c	c	c	c	c
Total			16490	54510	14978	2	55	17	5	1	0	0	0	0	0

**Census of India 2011- Village Directory
Amenities and Land use (As on 2009)**

Name of District : Visakhapatnam

Location Code No.: 544

Name of Mandal Parishad : Kotauratla

Location Code No.: 0545

Number of educational amenities available (If not available within the village, the distance range code viz; a for <5 Kms, b for 5-10 Kms and c for 10+ kms of nearest place where facility is available is given).				Number of Medical Amenities available. (If not available within the village, the distance range code viz; a for < 5 Kms, b for 5-10 Kms and c for 10+ kms of nearest place where facility is available is given).											Name of Village	Sl. No.
Vocational training school /ITI	Non-formal training centre (NFTC)	Special school for disabled (SSD)	Others (specify)	Community health centre (CHC)	Primary health centre (PHC)	Primary health sub centre (PHS)	Maternity and child welfare centre (MCW)	T. B. clinic (TBC)	Hospital-allopathic (HA)	Hospital-alternative medicine (HO)	Dispensary (D)	Veterinary hospital (VH)	Mobile health clinic (MHC)	Family welfare centre (FWC)		
17	18	19	20	21	22	23	24	25	26	27	28	29	30	31	2	1
c	c	c		c	1	1	c	c	c	c	c	1	b	c	Pamulavaka	3015
c	c	c		a	1	1	c	c	c	c	c	b	b	c	Bapiraju Kothapalle	3016
b	c	c		b	1	1	c	c	c	c	c	b	b	c	Annaram	3017
b	c	c		b	1	1	c	c	c	c	c	a	a	c	Yendapalle	3018
b	c	c		a	a	a	c	c	c	c	c	a	1	c	Jalluru	3019
c	c	c		b	a	a	c	c	c	c	c	a	1	c	Sunkapuru	3020
c	c	c		a	1	a	c	c	c	c	c	a	b	c	Thangedu	3021
c	c	c		b	b	b	c	c	c	c	c	b	1	c	Ramannapalem	3022
c	c	c		b	1	1	c	c	c	c	c	b	b	c	Rajupeta	3023
c	c	c		1	1	1	c	c	c	c	c	1	b	c	Kotauratla	3024
c	c	c		a	a	a	c	c	c	c	c	a	1	c	Lingapuram	3025
c	c	c		c	c	a	c	c	c	c	c	1	1	c	Bodapalem	3026
c	c	c		c	c	c	c	c	c	c	c	b	1	c	Pippalla Kothapalle	3027
c	c	c		c	1	c	c	c	c	c	c	1	b	c	Chinaboddepalle	3028
c	c	c		c	1	1	c	c	c	c	c	a	c	c	Kodavatipudi	3029
															Krishnambhotla Agraharam	3030
c	c	c		a	1	1	c	c	c	c	c	a	b	c	Kailasapatnam	3031
c	c	c		b	b	b	c	c	c	c	c	b	1	c	Chowduvada	3032
c	c	c		a	a	a	c	c	c	c	c	a	1	c	Tadaparthi Jangampeta	3033
c	c	c		b	1	1	c	c	c	c	c	b	b	c	Gottivada	3034
c	c	c		b	b	b	c	c	c	c	c	b	1	c	Panduru	3035
0	0	0	0	1	11	9	0	0	0	0	0	4	9	0		

**Census of India 2011- Village Directory
Amenities and Land use (As on 2009)**

Name of District : Visakhapatnam

Location Code No.: 544

Name of Mandal Parishad : Kotauratla

Location Code No.: 0545

Sl. No.	Name of Village	Number of Non-Government Medical Amenities available.							Availability of drinking water - Yes / No							
		Charitable non Govt. hospital/Nursing home.	Medical practitioner with MBBS Degree	Medical practitioner with other degree	Medical practitioner with no degree	Traditional practitioner and faith healer	Medicine Shop	Others	Tap water (Treated/Untreated)	Well water (Covered / Uncovered well)	Hand Pump	Tube wells / Bore well	Spring	River / Canal	Tank / Pond / Lake	Others
1	2	32	33	34	35	36	37	38	39	40	41	42	43	44	45	46
3015	Pamulavaka	0	0	2	1	0	0	1	Yes	Yes	Yes	Yes	No	No	Yes	No
3016	Bapiraju Kothapalle	0	1	2	2	0	0	1	Yes	Yes	Yes	Yes	No	No	No	No
3017	Annavaram	0	0	0	0	0	0	0	Yes	Yes	Yes	Yes	No	No	No	No
3018	Yendapalle	0	0	0	1	0	0	0	Yes	Yes	Yes	Yes	No	No	No	No
3019	Jalluru	0	0	0	2	0	0	1	Yes	Yes	Yes	Yes	No	No	No	No
3020	Sunkapuru	0	0	0	1	0	0	0	Yes	Yes	Yes	Yes	No	No	No	No
3021	Thangedu	0	0	0	0	0	0	0	Yes	Yes	Yes	Yes	No	No	No	No
3022	Ramannapalem	0	0	0	0	0	0	0	Yes	Yes	Yes	Yes	No	No	No	No
3023	Rajupeta	0	0	0	0	0	0	0	Yes	Yes	Yes	Yes	No	No	No	No
3024	Kotauratla	0	1	0	6	0	0	3	Yes	Yes	Yes	Yes	No	Yes	No	No
3025	Lingapuram	0	0	0	0	0	0	0	Yes	Yes	Yes	Yes	No	No	No	No
3026	Bodapalem	0	0	0	0	0	0	0	Yes	Yes	Yes	Yes	No	No	No	No
3027	Pippalla Kothapalle	0	0	0	0	0	0	0	Yes	Yes	Yes	No	No	No	No	No
3028	Chinaboddepalle	0	0	0	0	0	0	0	Yes	Yes	Yes	Yes	No	No	No	No
3029	Kodavatipudi	0	0	0	1	0	0	0	Yes	Yes	Yes	Yes	No	No	No	No
3030	Krishnambhotla Agraharam															
3031	Kailasapatnam	0	0	0	2	0	0	0	Yes	Yes	Yes	Yes	No	No	No	No
3032	Chowduvada	0	0	0	0	0	0	0	Yes	Yes	Yes	Yes	No	No	No	No
3033	Tadaparthi Jangampeta	0	0	0	0	0	0	0	Yes	Yes	Yes	Yes	No	No	No	No
3034	Gottivada	0	0	0	0	0	0	0	Yes	Yes	Yes	Yes	No	No	No	No
3035	Panduru	0	0	2	0	0	0	0	Yes	Yes	Yes	Yes	No	No	No	No
Total		0	2	6	16	0	0	6	20	20	20	19	0	1	1	0

**Census of India 2011- Village Directory
Amenities and Land use (As on 2009)**

Name of District : Visakhapatnam

Location Code No.: 544

Name of Mandal Parishad : Kotauratla

Location Code No.: 0545

Availability of toilet & others Yes / No				Communication and transport facilities (If amenities available code -Yes is given except for Village Pin Code ,If not available within the village , the distance range code viz; a for < 5 Kms, b for 5-10 Kms and c for 10+ kms of nearest place where facility is available is given).									Name of Village	Sl. No.
Community toilet including bath.	Community toilet excluding bath.	Rural sanitary mart or sanitary hardware outlet available near the village.	Community bio- gas or recycle of waste for productive use.	Post office(PO)	Sub post office (SPO)	Post & Telegraph office (P&TO)	Village Pin Code	Telephones (Land lines)	Public call office (PCO)	Mobile phone coverage	Internet cafes/ Common service centre (CSC)			
47	48	49	50	51	52	53	54	55	56	57	58	2	1	
No	No	No	No	c	Yes	c	531085	Yes	Yes	Yes	c	Pamulavaka	3015	
No	No	No	No	a	Yes	c	531085	Yes	Yes	Yes	a	Bapiraju Kothapalle	3016	
No	No	No	No	b	Yes	c	531085	Yes	Yes	Yes	b	Annavaram	3017	
No	No	No	No	b	b	c	531085	Yes	Yes	Yes	b	Yendapalle	3018	
No	No	No	No	a	a	c	531085	Yes	Yes	Yes	a	Jalluru	3019	
No	No	No	No	b	a	c	531085	Yes	Yes	Yes	b	Sunkapuru	3020	
No	No	No	No	a	b	c	531085	Yes	Yes	Yes	a	Thangedu	3021	
No	No	No	No	b	b	c	531085	b	b	b	b	Ramannapalem	3022	
No	No	No	No	b	b	c	531085	Yes	Yes	Yes	b	Rajupeta	3023	
No	No	No	No	Yes	a	c	531085	Yes	Yes	Yes	Yes	Kotauratla	3024	
No	No	No	No	a	Yes	c	531085	Yes	Yes	Yes	a	Lingapuram	3025	
No	No	No	No	c	a	c	531085	Yes	Yes	a	c	Bodapalem	3026	
No	No	No	No	c	a	c	531085	Yes	Yes	Yes	c	Pippalla Kothapalle	3027	
No	No	No	No	c	Yes	c	531085	Yes	Yes	Yes	c	Chinaboddepalle	3028	
No	No	No	No	c	Yes	c	531085	Yes	a	Yes	c	Kodavatipudi	3029	
												Krishnambhotla Agharam	3030	
No	No	No	No	a	a	c	531085	Yes	Yes	Yes	a	Kailasapatnam	3031	
No	No	No	No	b	b	c	531085	Yes	Yes	Yes	b	Chowduvada	3032	
												Tadaparthi		
No	No	No	No	a	a	c	531085	Yes	Yes	Yes	a	Jangampeta	3033	
No	No	No	No	b	b	c	531085	Yes	Yes	Yes	b	Gottivada	3034	
No	No	No	No	b	Yes	c	531085	Yes	Yes	Yes	b	Panduru	3035	
0	0	0	0	1	7	0		19	18	18	1			

**Census of India 2011- Village Directory
Amenities and Land use (As on 2009)**

Name of District : Visakhapatnam

Location Code No.: 544

Name of Mandal Parishad : Kotauratla

Location Code No.: 0545

Sl. No.	Name of Village	Communication and transport facilities (If amenities available code -Yes is given except for Village Pin Code, If not available within the village, the distance range code viz; a for < 5 Kms, b for 5-10 Kms and c for 10+ kms of nearest place where facility is available is given).								
		Private courier facility	Bus service (Public & Private)	Railway stations	Auto/Modified Autos	Taxis and Vans	Tractors	Cycle-pulled rickshaws(Manual & Machine driven)	Carts driven by animals	Sea /River ferry service
1	2	59	60	61	62	63	64	65	66	67
3015	Pamulavaka	c	Yes	c	Yes	Yes	Yes	Yes	Yes	c
3016	Bapiraju Kothapalle	c	a	c	Yes	a	Yes		Yes	c
3017	Annavaram	c	b	c	Yes	Yes	Yes	Yes	Yes	c
3018	Yendapalle	c	Yes	c	Yes	b	Yes		Yes	c
3019	Jalluru	c	Yes	c	Yes	c	Yes	Yes	Yes	c
3020	Sunkapuru	c	b	c	Yes	c	Yes	Yes	Yes	c
3021	Thangedu	c	c	c	Yes	c	Yes		Yes	c
3022	Ramannapalem	c	b	c	a	c	b		b	c
3023	Rajupeta	c	b	c	b	c	b		b	c
3024	Kotauratla	c	Yes	c	Yes	c	Yes	Yes	Yes	c
3025	Lingapuram	c	a	c	Yes	c	Yes		Yes	c
3026	Bodapalem	c	a	c	Yes	c	Yes	Yes	Yes	c
3027	Pippalla Kothapalle	c	Yes	c	Yes	c	b		Yes	c
3028	Chinaboddepalle	c	b	c	Yes	c	Yes		Yes	c
3029	Kodavatipudi	c	a	c	Yes	b	Yes	Yes	Yes	c
3030	Krishnambhotla Agraharam									
3031	Kailasapatnam	c	Yes	c	Yes	Yes	Yes	Yes	Yes	c
3032	Chowduvada	c	b	c	b	a	b		a	c
3033	Tadaparthi Jangampeta	c	b	c	Yes	b	Yes		Yes	c
3034	Gottivada	c	Yes	b	Yes	b	Yes		Yes	c
3035	Panduru	c	Yes	b	Yes	b	Yes		Yes	c
Total		0	8	0	17	3	16	8	17	0

**Census of India 2011- Village Directory
Amenities and Land use (As on 2009)**

Name of District : Visakhapatnam

Location Code No.: 544

Name of Mandal Parishad : Kotauratla

Location Code No.: 0545

Village connected to highways,village roads, banks & credit societies (If amenities available code -Yes is given, If not available within the village , the distance range code viz; a for < 5 Kms, b for 5-10 Kms and c for 10+ kms of nearest place where facility is available is given).												Name of Village	Sl. No.
Connected to national highway(NH)	Connected to state highway(SH)	Connected to major district road (MDR)	Connected to others district road	Pucca roads	Kutchcha roads	Water bounded macadam(WBM) roads	Navigable waterway (river/canal)(NW)	Footpaths (FP)	Commercial & Co-operative Banks	ATM	Agricultural Credit Societies		
68	69	70	71	72	73	74	75	76	77	78	79	2	1
c	b	b	Yes	Yes	Yes	Yes		Yes	c	c	c	Pamulavaka	3015
c	a	b	Yes	Yes	Yes	Yes		Yes	a	b	a	Bapiraju Kothapalle	3016
c	a	b	Yes	Yes	Yes	Yes		Yes	b	b	b	Annavam	3017
c	Yes	b	Yes	Yes	Yes	Yes		Yes	b	b	b	Yendapalle	3018
c	Yes	b	Yes	Yes	Yes	Yes		Yes	a	a	a	Jalluru	3019
c	Yes	b	Yes	Yes	Yes	c		Yes	a	a	b	Sunkapur	3020
c	Yes	b	Yes	Yes	Yes	Yes		Yes	a	a	a	Thangedu	3021
c	a	c	Yes	Yes	Yes	Yes		Yes	b	b	b	Ramannapalem	3022
b	a	c	Yes	Yes	Yes	Yes		Yes	b	b	b	Rajupeta	3023
c	Yes	b	Yes	Yes	Yes	Yes		Yes	Yes	Yes	Yes	Kotauratla	3024
c	a	b	Yes	Yes	Yes	Yes		Yes	a	a	a	Lingapuram	3025
c	a	b	Yes	Yes	Yes	Yes		Yes	c	c	c	Bodapalem	3026
c	b	b	Yes	Yes	Yes	Yes		Yes	c	c	c	Pippalla Kothapalle	3027
c	b	b	Yes	Yes	Yes	Yes		Yes	c	c	c	Chinaboddepalle	3028
c	a	b	Yes	Yes	Yes	Yes		Yes	Yes	c	c	Kodavatipudi	3029
												Krishnambhotla	
												Agraharam	3030
b	Yes	c	Yes	Yes	Yes	Yes		Yes	a	a	a	Kailasapatnam	3031
b	a	b	Yes	Yes	Yes	Yes		Yes	b	b	b	Chowduvada	3032
												Tadaparthi	
b	Yes	b	Yes	Yes	Yes	c		Yes	a	a	a	Jangampeta	3033
b	Yes	b	Yes	Yes	Yes	Yes		Yes	b	b	b	Gottivada	3034
b	Yes	b	Yes	Yes	Yes	Yes		Yes	b	b	b	Panduru	3035
0	9	0	20	20	20	18	0	20	2	1	1		

**Census of India 2011- Village Directory
Amenities and Land use (As on 2009)**

Name of District : Visakhapatnam

Location Code No.: 544

Name of Mandal Parishad : Kotauratla

Location Code No.: 0545

Sl. No.	Name of Village	Availability of miscellaneous facilities (If amenities available code -Yes is given, If not available within the village, the distance range code viz; a for < 5 Kms, b for 5-10 Kms and c for 10+ kms of nearest place where facility is available is given).									
		Self-Help Group (SHG)	Public distribution system (PDS) shop	Mandis / Regular market	Weekly Haat	Agricultural marketing society	Integrated Child Development Scheme (Nutritional Centres)	Anganwadi Centre (Nutritional Centres)	Others (Nutritional Centres)	ASHA (Accredited Social Health Activist)	Community centre with/without TV
1	2	80	81	82	83	84	85	86	87	88	89
3015	Pamulavaka	Yes	Yes	Yes	Yes	c	c	Yes	Yes	c	c
3016	Bapiraju Kothapalle	Yes	Yes	b	Yes	c	a	Yes	Yes	Yes	b
3017	Annavaram	Yes	Yes	b	a	b	b	Yes	Yes	Yes	Yes
3018	Yendapalle	Yes	Yes	b	a	b	b	Yes	Yes	Yes	b
3019	Jalluru	Yes	Yes	b	Yes	b	a	Yes	Yes	Yes	b
3020	Sunkapur	Yes	Yes	c	a	c	b	Yes	Yes	Yes	c
3021	Thangedu	Yes	Yes	a	a	c	a	Yes	Yes	Yes	a
3022	Ramannapalem	Yes	b	b	b	c	b	Yes	Yes	Yes	b
3023	Rajupeta	Yes	Yes	b	b	c	b	Yes	Yes	Yes	b
3024	Kotauratla	Yes	Yes	Yes	Yes	c	Yes	Yes	Yes	Yes	Yes
3025	Lingapuram	Yes	Yes	a	a	c	a	Yes	Yes	Yes	a
3026	Bodapalem	Yes	c	c	c	c	c	Yes	Yes	Yes	c
3027	Pippalla Kothapalle	Yes	Yes	Yes	Yes	c	c	Yes	Yes	Yes	c
3028	Chinaboddepalle	Yes	Yes	c	b	c	c	Yes	Yes	Yes	c
3029	Kodavatipudi Krishnambhotla	Yes	Yes	Yes	Yes	c	c	Yes	Yes	Yes	Yes
3030	Agraharam										
3031	Kailasapatnam	Yes	Yes	a	a	c	a	Yes	Yes	Yes	a
3032	Chowduvada Tadaparthi	Yes	Yes	b	Yes	c	b	Yes	Yes	Yes	Yes
3033	Jangampeta	Yes	Yes	a	a	c	a	Yes	Yes	Yes	a
3034	Gottivada	Yes	Yes	b	b	c	b	Yes	Yes	Yes	c
3035	Panduru	Yes	Yes	b	b	c	b	Yes	Yes	Yes	b
Total		20	18	4	7	0	1	20	20	19	4

**Census of India 2011- Village Directory
Amenities and Land use (As on 2009)**

Name of District : Visakhapatnam

Location Code No.: 544

Name of Mandal Parishad : Kotauratla

Location Code No.: 0545

Availability of miscellaneous facilities (If amenities available code -Yes is given, If not available within the village, the distance range code viz: a for < 5 Kms, b for 5-10 Kms and c for 10+ kms of nearest place where facility is available is given).								Availability of electricity (Yes/No)				Nearest Town		Name of Village	Sl. No.
Sports Field,	Sports Club / Recreation Centre	Cinema / Video Hall	Public Library	Public Reading Room	Newspaper Supply	Assembly Polling station	Birth & Death Registration Office	Power Supply for Domestic Use (ED)	Power Supply for Agricultural Use (EAG)	Power Supply for Commercial Use (EC)	Power Supply for All Uses (EA)	Name	Distance range code i.e. a for <5 Kms, b for 5-10 Kms and c for 10+ kms		
90	91	92	93	94	95	96	97	98	99	100	101	102	103	2	1
Yes	c	c	Yes	Yes	Yes	Yes	Yes	Yes	Yes	Yes	Yes	Anakapalle	c	Pamulavaka	3015
c	c	c	b	b	Yes	Yes	Yes	Yes	Yes	Yes	Yes	Anakapalle	c	Bapiraju Kothapalle	3016
c	c	b	b	b	Yes	Yes	Yes	Yes	Yes	Yes	Yes	Anakapalle	c	Annavaram	3017
b	c	b	b	b	Yes	Yes	Yes	Yes	Yes	Yes	Yes	Anakapalle	c	Yendapalle	3018
b	c	b	a	b	Yes	Yes	Yes	Yes	Yes	Yes	Yes	Anakapalle	c	Jalluru	3019
c	c	c	a	c	Yes	Yes	Yes	Yes	Yes	Yes	Yes	Anakapalle	c	Sunkapuru	3020
a	c	c	a	c	Yes	Yes	Yes	Yes	Yes	No	No	Anakapalle	c	Thangedu	3021
c	c	c	b	c	Yes	Yes	a	Yes	Yes	Yes	Yes	Anakapalle	c	Ramannapalem	3022
c	c	c	b	b	Yes	Yes	Yes	Yes	Yes	No	No	Anakapalle	c	Rajupeta	3023
c	c	Yes	Yes	Yes	Yes	Yes	Yes	Yes	Yes	Yes	Yes	Anakapalle	c	Kotauratla	3024
a	c	c	a	b	Yes	Yes	Yes	Yes	Yes	Yes	Yes	Anakapalle	c	Lingapuram	3025
c	c	c	c	c	Yes	Yes	Yes	Yes	Yes	Yes	Yes	Anakapalle	c	Bodapalem	3026
c	c	c	c	c	Yes	Yes	Yes	Yes	Yes	Yes	Yes	Anakapalle	c	Pippalla Kothapalle	3027
c	c	c	c	c	Yes	Yes	Yes	Yes	Yes	Yes	Yes	Anakapalle	c	Chinaboddepalle	3028
c	c	c	a	a	Yes	Yes	Yes	Yes	Yes	Yes	Yes	Anakapalle	c	Kodavatipudi	3029
												Anakapalle	c	Krishnambhotla Agraharam	3030
c	c	c	a	c	Yes	Yes	Yes	Yes	Yes	Yes	Yes	Anakapalle	c	Kailasapatnam	3031
c	c	c	b	b	Yes	Yes	Yes	Yes	Yes	No	No	Anakapalle	c	Chowduvada	3032
c	c	c	a	c	Yes	Yes	Yes	Yes	Yes	Yes	Yes	Anakapalle	c	Tadaparthi Jangampeta	3033
c	c	c	c	c	Yes	Yes	Yes	Yes	Yes	No	No	Anakapalle	c	Gottivada	3034
c	c	c	b	c	Yes	Yes	Yes	Yes	Yes	Yes	Yes	Anakapalle	c	Panduru	3035
1	0	1	2	2	20	20	19	20	20	16	16		0		

Census of India 2011- Village Directory
Amenities and Land use (As on 2009)

Name of District : Visakhapatnam

Location Code No.: 544

Name of Mandal Parishad : Kotauratla

Location Code No.: 0545

Sl. No.	Name of Village	Land Use										
		Area under different types of land use (in hectares rounded up to one decimal place)										
1	2	104	105	106	107	108	109	110	111	112	113	114
		Forests	Area under Non-agricultural Uses	Barren and Un-cultivable land	Permanent Pastures and Other Grazing Lands	Land Under Miscellaneous Tree Crops etc.	Culturable Waste Land	Fallow lands other than current fallows	Current Fallows	Net Area Sown	Total Irrigated Land Area	Total Un-irrigated Land Area
3015	Pamulavaka	0	0	0	100	100	12	0	0	641	400	241
3016	Bapiraju Kothapalle	0	26	90	0	191	80	209	220	80	138	371
3017	Annaram	0	10	70	0	66	33	0	117	70	60	127
3018	Yendapalle	0	10	40	0	60	105	0	125	62	60	127
3019	Jalluru	0	6	142	0	60	0	108	80	0	79	109
3020	Sunkapuru	0	18	30	0	18	0	142	130	0	151	121
3021	Thangedu	0	15	87	0	160	42	75	103	70	172	76
3022	Ramannapalem	0	12	20	10	0	0	0	0	113	23	90
3023	Rajupeta	0	2	0	79.6	25	10	51.4	52	16	53.8	65.6
3024	Kotauratla	0	112	230	0	120	0	0	422	305	282	445
3025	Lingapuram	0	38	20	0	120	282	60	108	20	40	148
3026	Bodapalem	78.5	0	0	210	320	80	0	0	897.5	90	807.5
3027	Pippalla Kothapalle	0	156	150	150	400	100	0	0	652	100	552
3028	Chinaboddepalle	0	5	20	75	400	0	0	0	519	80	439
3029	Kodavatipudi Krishnambhotla	1.6	267.9	254.5	0	0	242	100	150	214	90	374
3030	Agraharam	2	0	49	0	10.7	7	0	19.3	3	0	22.3
3031	Kailasapatnam	0	21	80	0	117	170	242	220	71	119	414
3032	Chowduvada Tadaparthi	0	57	14	0	0	0	159	160	13	140	192
3033	Jangampeta	0	49	70	0	112	205	388	110	105	14	589
3034	Gottivada	56.2	3.8	0	0	37	90	0	45	90	0	135
3035	Panduru	1105.6	202.4	0	0	0	0	932	0	0	0	932
Total		1243.9	1011.1	1366.5	624.6	2316.7	1458	2466	2061.3	3941.5	2091.8	6377.4

**Census of India 2011- Village Directory
Amenities and Land use (As on 2009)**

Name of District : Visakhapatnam

Location Code No.: 544

Name of Mandal Parishad : Kotauratla

Location Code No.: 0545

Land Use					Name of three most important commodities manufactured			Name of Village	Sl. No.
Area irrigated by source (in hectare).					First	Second	Third		
Canals (C)	Wells/Tube-wells(W/TW)	Tanks/Lakes(T/L)	Water Falls(WF)	Others(O)					
115	116	117	118	119	120	121	122	2	1
173	0	227	0	0				Pamulavaka	3015
0	0	138	0	0				Bapiraju Kothapalle	3016
60	0	0	0	0				Annavaram	3017
60	0	0	0	0				Yendapalle	3018
79	0	0	0	0				Jalluru	3019
0	0	151	0	0				Sunkapuru	3020
172	0	0	0	0				Thangedu	3021
0	11.3	11.7	0	0				Ramannapalem	3022
53.8	0	0	0	0				Rajupeta	3023
0	83	117	0	82				Kotauratla	3024
2	21	17	0	0				Lingapuram	3025
36.4	0	53.6	0	0				Bodapalem	3026
20	0	80	0	0				Pippalla Kothapalle	3027
0	0	80	0	0				Chinaboddepalle	3028
20	20	50	0	0				Kodavatipudi	3029
0	0	0	0	0				Krishnambhotla	
0	0	0	0	0				Agraharam	3030
0	0	45	0	74				Kailasapatnam	3031
140	0	0	0	0				Chowduvada	3032
0	0	0	0	0				Tadaparathi	
0	0	14	0	0				Jangampeta	3033
0	0	0	0	0				Gottivada	3034
0	0	0	0	0				Panduru	3035
816.2	135.3	984.3	0	156					

INDIA

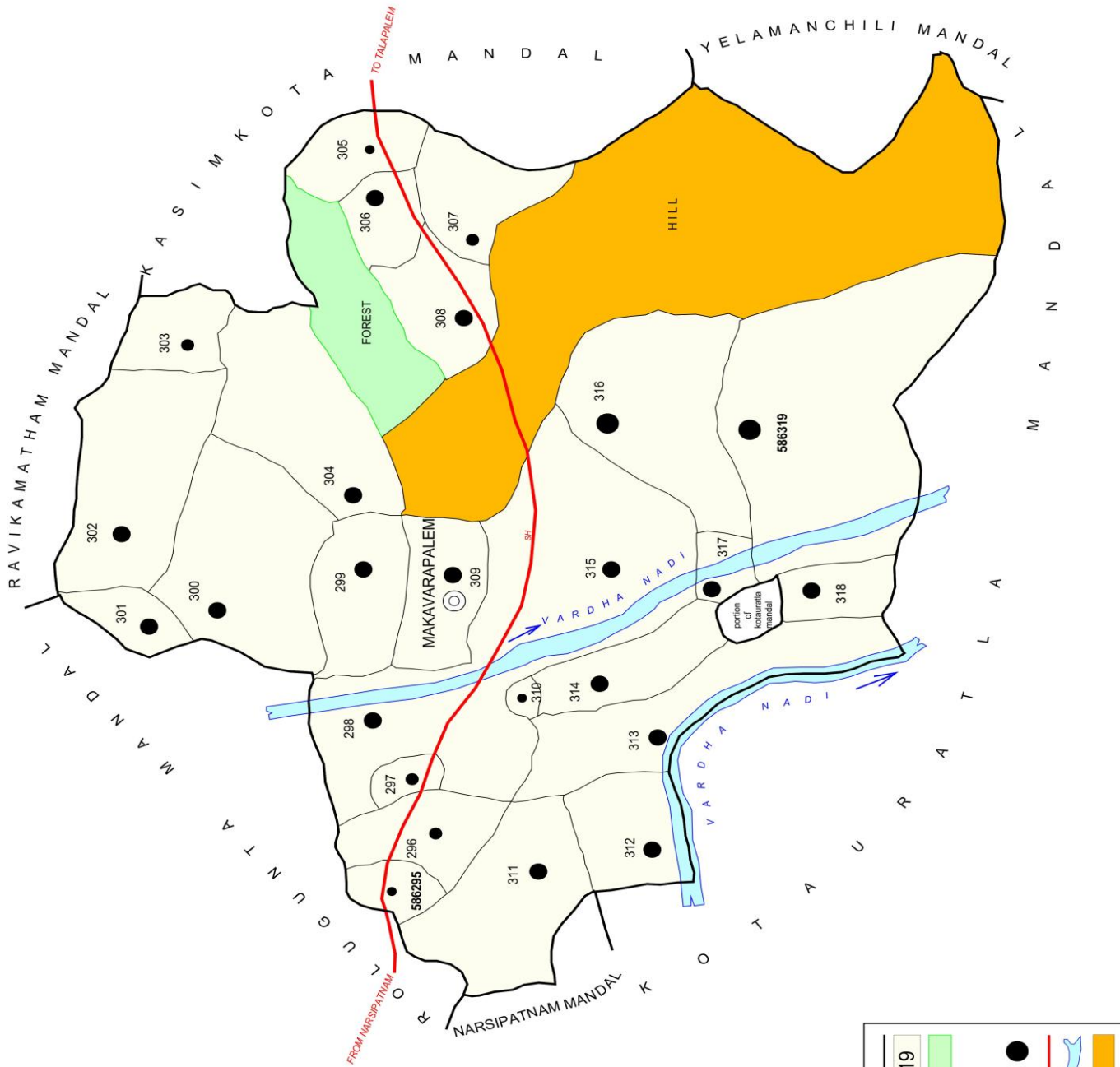
ANDHRA PRADESH

MAKAVARAPALEM MANDAL

VISAKHAPATNAM DISTRICT

NOT TO SCALE

AREA : 194.78 Sq.Kms.
 POPULATION : 57 568
 No. OF TOWNS : NIL
 No. OF VILLAGES : 25
 DISTANCE FROM Dist. H.Qtrs.
 TO MANDAL H.Qtrs. : 70 Kms.



BOUNDARY, MANDAL	586319
" VILLAGE WITH MDDS CODE	
" FOREST	
HEADQUARTERS, MANDAL	⊙
POPULATION SIZE OF VILLAGES:	
200-499, 500-999, 1000-4999, 5000 AND ABOVE ..	● ● ● ● ●
STATE HIGHWAY	SH
RIVER/STREAM	
HILL	

**ALPHABETICAL LIST OF VILLAGES (MANDAL PARISHAD WISE)
VISAKHAPATNAM DISTRICT**

Sl. No.	Name of Village	2011 Census Location Code No.	2001 Census Location Code No.
1	2	3	4
Name of Mandal Parishad : Makavarapalem			
Name of Mandal : Makavarapalem (0035)			
1	Appandorapalem	2854404875586303	2813003501732200
2	Bayyavaram	2854404875586314	2813003501733300
3	Bheemaboina Palem	2854404875586308	2813003501732700
4	Burugupalem	2854404875586300	2813003501731900
5	Gangavaram	2854404875586296	2813003501731500
6	Giduthuru	2854404875586313	2813003501733200
7	Harappa Agraharam	2854404875586295	2813003501731400
8	Jangalapalle	2854404875586318	2813003501733700
9	Koduru	2854404875586319	2813003501733800
10	Kondala Agraharam	2854404875586298	2813003501731700
11	Makavarapalem	2854404875586309	2813003501732800
12	Mallavaram	2854404875586312	2813003501733100
13	Narayana Gajapathirajapuram Agraharam	2854404875586310	2813003501732900
14	Peddipalem	2854404875586304	2813003501732300
15	Pochinapeddi Agraharam	2854404875586317	2813003501733600
16	Pydipala	2854404875586299	2813003501731800
17	Rachapalle	2854404875586316	2813003501733500
18	Seethanna Agraharam	2854404875586297	2813003501731600
19	Settipalem	2854404875586306	2813003501732500
20	Tadapala	2854404875586301	2813003501732000
21	Tamaram	2854404875586315	2813003501733400
22	Tootipala	2854404875586302	2813003501732100
23	Vajragada	2854404875586311	2813003501733000
24	Venkannapalem	2854404875586305	2813003501732400
25	Zamindari Gangavaram	2854404875586307	2813003501732600

**Census of India 2011- Village Directory
Amenities and Land use (As on 2009)**

Name of District : Visakhapatnam

Location Code No.: 544

Name of Mandal Parishad : Makavarapalem

Location Code No.: 0546

Sl. No.	Name of Village	Location code no.	Total area of the village (in hectares rounded up to one decimal place)	Total population (2011 census)	Number of households (2011 census)	Number of educational amenities available (If not available within the village, the distance range code viz; a for < 5 Kms, b for 5-10 Kms and c for 10+ kms of nearest place where facility is available is given).										
						Pre-Primary school (PP)	Primary school (P)	Middle school (M)	Secondary School (S)	Senior Secondary school (SS)	Degree college of arts science & commerce (ASC)	Engineering college(EC)	Medical college (MC)	Management institute (MI)	Polytechnic (Pt)	
1	2	3	4	5	6	7	8	9	10	11	12	13	14	15	16	
3036	Harappa Agraharam	586295	107	302	89	b	1	b	b	b	b	c	c	c	b	
3037	Gangavaram	586296	267	810	222	b	3	b	b	b	b	b	c	c	b	
3038	Seethanna Agraharam	586297	109	791	208	b	1	b	b	b	b	b	c	c	c	
3039	Kondala Agraharam	586298	370	2682	758	a	2	2	1	a	a	b	c	c	c	
3040	Pydipala	586299	1763	4982	1389	a	3	2	1	a	a	b	c	c	c	
3041	Burugupalem	586300	1798	4620	1271	b	7	2	1	c	b	b	c	c	c	
3042	Tadapala	586301	269	1272	340	b	2	a	a	b	b	c	c	c	c	
3043	Tootipala	586302	1486	3725	957	b	7	1	b	b	b	c	c	c	c	
3044	Appandorapalem	586303	409	533	155	c	1	1	b	c	c	c	c	c	c	
3045	Peddipalem	586304	225	1554	427	a	3	1	a	a	a	b	c	c	c	
3046	Venkannapalem	586305	248	280	64	b	1	b	b	b	b	b	c	c	c	
3047	Settipalem	586306	438	1011	245	b	1	1	b	c	b	b	c	c	c	
3048	Zamindari Gangavaram	586307	299	897	268	b	2	b	c	c	b	c	c	c	c	
3049	Bheemaboina Palem	586308	599	1452	365	b	3	b	b	b	b	b	c	c	c	
3050	Makavarapalem	586309	387	4773	1351	1	5	3	1	1	2	a	c	c	c	
3051	Narayana Gajapathirajapuram Agraharam	586310	104	236	67	b	2	b	b	b	b	b	c	c	c	
3052	Vajragada	586311	852	3091	872	b	3	1	1	b	b	c	c	c	c	
3053	Mallavaram	586312	352	1126	297	c	2	a	a	a	c	c	c	c	c	
3054	Giduthuru	586313	649	3231	838	b	2	1	1	b	b	b	c	c	c	
3055	Bayyavaram	586314	518	1806	508	b	2	2	1	b	b	c	c	c	c	
3056	Tamaram	586315	694	3161	831	a	5	3	1	2	a	1	c	c	c	
3057	Rachapalle	586316	1276	5641	1625	a	7	1	1	1	a	a	c	c	c	

**Census of India 2011- Village Directory
Amenities and Land use (As on 2009)**

Name of District : Visakhapatnam

Location Code No.: 544

Name of Mandal Parishad : Makavarapalem

Location Code No.: 0546

Number of educational amenities available (If not available within the village, the distance range code viz; a for <5 Kms, b for 5-10 Kms and c for 10+ kms of nearest place where facility is available is given).				Number of Medical Amenities available. (If not available within the village, the distance range code viz; a for < 5 Kms, b for 5-10 Kms and c for 10+ kms of nearest place where facility is available is given).										Name of Village	Sl. No.	
Vocational training school /ITI	Non-formal training centre (NFTC)	Special school for disabled (SSD)	Others (specify)	Community health centre (CHC)	Primary health centre (PHC)	Primary health sub centre (PHS)	Maternity and child welfare centre (MCW)	T. B. clinic (TBC)	Hospital-allopathic (HA)	Hospital-alternative medicine (HO)	Dispensary (D)	Veterinary hospital (VH)	Mobile health clinic (MHC)			Family welfare centre (FWC)
17	18	19	20	21	22	23	24	25	26	27	28	29	30	31	2	1
b	c	c		b	b	a	c	c	c	c	c	b	1	c	Harappa Agraharam	3036
b	c	c		b	b	1	c	c	c	c	c	b	b	c	Gangavaram	3037
c	c	c		b	b	1	c	c	c	c	c	b	b	c	Seethanna Agraharam	3038
c	c	c		a	1	1	c	c	c	c	c	a	a	c	Kondala Agraharam	3039
a	c	c		a	1	1	c	c	c	c	c	a	a	c	Pydipala	3040
c	c	c		b	1	1	c	c	c	c	c	1	b	c	Burugupalem	3041
c	c	c		c	1	b	c	c	c	c	c	a	b	c	Tadapala	3042
c	c	c		c	1	1	c	c	c	c	c	b	a	c	Tootipala	3043
c	c	c		c	c	b	c	c	c	c	c	b	1	c	Appandorapalem	3044
c	c	c		a	1	1	c	c	c	c	c	a	c	c	Peddipalem	3045
c	c	c		b	b	b	c	c	c	c	c	b	1	c	Venkannapalem	3046
c	c	c		c	b	1	c	c	c	c	c	b	b	c	Settipalem	3047
c	c	c		b	b	b	c	c	c	c	c	c	1	c	Zamindari Gangavaram	3048
c	c	c		b	b	1	c	c	c	c	c	b	b	c	Bheemaboina Palem	3049
c	c	c		c	1	1	c	c	c	c	c	1	b	c	Makavarapalem	3050
c	c	c		c	b	1	c	c	c	c	c	c	c	c	Narayana Gajapathirajapuram Agraharam	3051
c	c	c		b	1	1	c	c	c	c	c	b	b	c	Vajragada	3052
c	c	c		b	c	a	c	c	c	c	c	c	1	c	Mallavaram	3053
c	c	c		b	1	1	c	c	c	c	c	1	b	c	Giduthuru	3054
c	c	c		c	1	1	c	c	c	c	c	b	b	c	Bayyavaram	3055
1	c	c		c	1	1	c	c	c	c	c	1	b	c	Tamaram	3056
c	c	c		c	1	1	c	c	c	c	c	a	c	c	Rachapalle	3057

**Census of India 2011- Village Directory
Amenities and Land use (As on 2009)**

Name of District : Visakhapatnam

Location Code No.: 544

Name of Mandal Parishad : Makavarapalem

Location Code No.: 0546

Sl. No.	Name of Village	Number of Non-Government Medical Amenities available.							Availability of drinking water - Yes / No							
		Charitable non Govt. hospital/Nursing home.	Medical practitioner with MBBS Degree	Medical practitioner with other degree	Medical practitioner with no degree	Traditional practitioner and faith healer	Medicine Shop	Others	Tap water (Treated/Untreated)	Well water (Covered / Uncovered well)	Hand Pump	Tube wells / Bore well	Spring	River / Canal	Tank / Pond / Lake	Others
1	2	32	33	34	35	36	37	38	39	40	41	42	43	44	45	46
3036	Harappa Agraharam	0	0	0	0	0	0	0	Yes	No	Yes	Yes	No	No	No	No
3037	Gangavaram	0	0	0	1	0	0	0	Yes	No	Yes	Yes	No	No	No	No
3038	Seethanna Agraharam	0	0	0	0	0	0	0	Yes	No	Yes	Yes	No	No	No	No
3039	Kondala Agraharam	1	3	2	3	2	3	0	Yes	Yes	Yes	Yes	No	Yes	No	No
3040	Pydipala	0	0	0	1	0	0	0	Yes	Yes	Yes	Yes	No	Yes	No	No
3041	Burugupalem	0	0	0	0	0	0	0	Yes	Yes	Yes	Yes	No	Yes	Yes	No
3042	Tadapala	2	1	0	4	0	0	0	Yes	Yes	Yes	No	No	Yes	No	No
3043	Tootipala	0	0	0	0	0	0	0	Yes	Yes	Yes	Yes	Yes	Yes	Yes	No
3044	Appandorapalem	0	0	0	0	0	0	0	No	No	Yes	No	No	No	No	No
3045	Peddipalem	0	0	0	0	0	0	0	No	Yes	Yes	No	No	No	No	No
3046	Venkannapalem	0	0	0	0	0	0	0	Yes	Yes	Yes	No	No	No	No	No
3047	Settipalem	0	0	0	0	0	0	0	Yes	Yes	Yes	No	No	No	No	No
3048	Zamindari Gangavaram	0	0	0	0	0	0	0	Yes	No	Yes	No	No	No	No	No
3049	Bheemaboina Palem	0	0	0	0	0	0	0	Yes	Yes	Yes	No	No	No	No	No
3050	Makavarapalem	0	0	1	2	0	2	0	Yes	No	Yes	Yes	No	No	Yes	No
3051	Narayana Gajapathirajapuram Agraharam	0	0	1	0	0	0	0	Yes	No	Yes	No	No	No	No	No
3052	Vajragada	0	0	1	3	0	0	0	Yes	No	Yes	No	No	Yes	No	No
3053	Mallavaram	0	0	0	0	0	0	0	Yes	Yes	Yes	Yes	No	Yes	Yes	No
3054	Giduthuru	0	0	0	1	0	0	0	Yes	Yes	No	Yes	No	No	No	No
3055	Bayyavaram	0	0	0	0	0	0	0	Yes	No	Yes	No	No	No	Yes	No
3056	Tamaram	0	0	0	0	0	1	0	Yes	Yes	Yes	No	No	No	Yes	No
3057	Rachapalle	0	0	1	2	0	0	0	Yes	No	Yes	No	No	No	Yes	No

**Census of India 2011- Village Directory
Amenities and Land use (As on 2009)**

Name of District : Visakhapatnam

Location Code No.: 544

Name of Mandal Parishad : Makavarapalem

Location Code No.: 0546

Availability of toilet & others Yes / No				Communication and transport facilities (If amenities available code -Yes is given except for Village Pin Code ,If not available within the village , the distance range code viz; a for < 5 Kms, b for 5-10 Kms and c for 10+ kms of nearest place where facility is available is given).									Name of Village	Sl. No.
Community toilet including bath.	Community toilet excluding bath.	Rural sanitary mart or sanitary hardware outlet available near the village.	Community bio- gas or recycle of waste for productive use.	Post office(PO)	Sub post office (SPO)	Post & Telegraph office (P&TO)	Village Pin Code	Telephones (Land lines)	Public call office (PCO)	Mobile phone coverage	Internet cafes/ Common service centre (CSC)			
47	48	49	50	51	52	53	54	55	56	57	58	2	1	
No	No	No	No	b	b	c	531113	Yes	Yes	Yes	b	Harappa Agraharam	3036	
No	No	No	No	b	a	c	531113	Yes	Yes	Yes	a	Gangavaram	3037	
No	No	No	No	b	b	c	531113	Yes	Yes	Yes	b	Seethanna Agraharam	3038	
No	No	No	No	a	Yes	c	531113	Yes	Yes	Yes	Yes	Kondala Agraharam	3039	
No	No	No	No	a	Yes	c	531113	Yes	Yes	Yes	a	Pydipala	3040	
No	No	No	No	b	Yes	c	531113	Yes	Yes	Yes	b	Burugupalem	3041	
No	No	Yes	Yes	b	a	c	531113	Yes	a	Yes	a	Tadapala	3042	
No	Yes	Yes	No	b	Yes	c	531113	Yes	b	Yes	b	Tootipala	3043	
No	Yes	No	No	c	b	c	531113	Yes	a	Yes	b	Appandorapalem	3044	
No	No	No	No	a	b	c	531113	Yes	Yes	Yes	a	Peddipalem	3045	
No	No	No	No	b	b	c	531113	b	a	b	b	Venkannapalem	3046	
No	No	No	No	b	b	c	531113	b	b	b	c	Settipalem	3047	
No	No	No	No	b	a	c	531113	Yes	a	a	a	Zamindari Gangavaram	3048	
Yes	No	No	No	b	Yes	c	531113	Yes	b	b	b	Bheemaboina Palem	3049	
No	No	No	No	Yes	Yes	c	531113	Yes	Yes	Yes	Yes	Makavarapalem	3050	
No	No	No	No	b	a	c	531113	Yes	b	Yes	b	Narayana Gajapathirajapuram Agraharam	3051	
No	No	No	No	b	Yes	c	531113	Yes	a	Yes	b	Vajragada	3052	
No	No	No	No	c	Yes	c	531113	Yes	Yes	Yes	b	Mallavaram	3053	
No	No	No	No	b	Yes	c	531113	Yes	Yes	Yes	b	Giduthuru	3054	
No	No	No	No	b	a	c	531113	Yes	Yes	Yes	a	Bayyavaram	3055	
No	No	Yes	No	a	a	c	531113	Yes	a	a	a	Tamaram	3056	
No	No	No	No	a	Yes	c	531113	Yes	a	a	a	Rachapalle	3057	

**Census of India 2011- Village Directory
Amenities and Land use (As on 2009)**

Name of District : Visakhapatnam

Location Code No.: 544

Name of Mandal Parishad : Makavarapalem

Location Code No.: 0546

Sl. No.	Name of Village	Communication and transport facilities (If amenities available code -Yes is given except for Village Pin Code, If not available within the village, the distance range code viz; a for < 5 Kms, b for 5-10 Kms and c for 10+ kms of nearest place where facility is available is given).								
		Private courier facility	Bus service (Public & Private)	Railway stations	Auto/Modified Autos	Taxis and Vans	Tractors	Cycle-pulled rickshaws(Manual & Machine driven)	Carts driven by animals	Sea /River ferry service
1	2	59	60	61	62	63	64	65	66	67
3036	Harappa Agraharam	b	Yes	c	Yes	b	Yes	Yes	Yes	c
3037	Gangavaram	b	Yes	c	Yes	Yes	Yes	Yes	a	c
3038	Seethanna Agraharam	b	Yes	c	Yes	Yes	b	Yes	b	c
3039	Kondala Agraharam	a	Yes	c	Yes	Yes	Yes	Yes	c	c
3040	Pydipala	a	a	c	Yes	a	a	Yes	a	c
3041	Burugupalem	b	b	c	Yes	b	b		b	c
3042	Tadapala	b	a	c	Yes	b	Yes	Yes	a	c
3043	Tootipala	b	b	c	Yes	Yes	Yes	Yes	Yes	c
3044	Appandorapalem	b	b	c	Yes	a	Yes	Yes	b	c
3045	Peddipalem	a	a	c	Yes	a	a	Yes	Yes	c
3046	Venkannapalem	b	Yes	c	b	b	b		b	c
3047	Settipalem	a	b	c	b	b	b		b	c
3048	Zamindari Gangavaram	Yes	Yes	c	Yes	Yes	a	Yes	a	c
3049	Bheemaboina Palem	b	b	c	Yes	b	b		b	c
3050	Makavarapalem	Yes	Yes	c	Yes	Yes	Yes		a	c
3051	Narayana Gajapathirajapuram Agraharam	b	b	c	Yes	Yes	Yes		Yes	c
3052	Vajragada	b	b	c	b	Yes	Yes		b	c
3053	Mallavaram	a	a	c	b	Yes	Yes	Yes	Yes	c
3054	Giduthuru	b	a	c	Yes	Yes	Yes	Yes	Yes	c
3055	Bayyavaram	a	Yes	c	Yes	b	Yes	Yes	Yes	c
3056	Tamaram	a	Yes	c	Yes	a	a	Yes	Yes	c
3057	Rachapalle	a	a	c	a	a	Yes	Yes	Yes	c

**Census of India 2011- Village Directory
Amenities and Land use (As on 2009)**

Name of District : Visakhapatnam

Location Code No.: 544

Name of Mandal Parishad : Makavarapalem

Location Code No.: 0546

Village connected to highways,village roads, banks & credit societies (If amenities available code -Yes is given, If not available within the village , the distance range code viz; a for < 5 Kms, b for 5-10 Kms and c for 10+ kms of nearest place where facility is available is given).												Name of Village	Sl. No.
Connected to national highway(NH)	Connected to state highway(SH)	Connected to major district road (MDR)	Connected to others district road	Pucca roads	Kutchcha roads	Water bounded macadam(WBM) roads	Navigable waterway (river/canal)(NW)	Footpaths (FP)	Commercial & Co-operative Banks	ATM	Agricultural Credit Societies		
68	69	70	71	72	73	74	75	76	77	78	79	2	1
c	Yes	a	Yes	b	Yes	Yes		Yes	b	b	b	Harappa Agraharam	3036
c	Yes	Yes	Yes	Yes	Yes	b		Yes	b	b	b	Gangavaram	3037
c	Yes	a	Yes	Yes	Yes	b		Yes	b	b	b	Seethanna Agraharam	3038
c	Yes	Yes	Yes	Yes	Yes	Yes		Yes	Yes	a	a	Kondala Agraharam	3039
c	a	a	Yes	Yes	Yes	Yes		Yes	a	a	a	Pydipala	3040
c	b	a	Yes	Yes	Yes	Yes		Yes	b	b	b	Burugupalem	3041
c	b	b	Yes	Yes	Yes	c		Yes	b	b	b	Tadapala	3042
c	b	a	Yes	Yes	Yes	Yes		Yes	b	b	b	Tootipala	3043
c	a	b	Yes	Yes	Yes	b		Yes	c	c	c	Appandorapalem	3044
c	a	a	Yes	Yes	Yes	c		Yes	a	a	a	Peddipalem	3045
b	Yes	Yes	Yes	a	Yes	Yes		Yes	b	b	b	Venkannapalem	3046
b	Yes	a	Yes	Yes	Yes	c		Yes	b	b	b	Settipalem	3047
c	a	Yes	Yes	Yes	Yes	Yes		Yes	a	a	b	Zamindari Gangavaram	3048
c	Yes	a	Yes	Yes	Yes	c		Yes	b	b	b	Bheemaboina Palem	3049
c	a	Yes	Yes	Yes	Yes	Yes		Yes	Yes	Yes	Yes	Makavarapalem	3050
c	a	a	Yes	a	Yes	b		Yes	b	b	b	Narayana Gajapathirajapuram Agraharam	3051
c	b	a	Yes	Yes	Yes	Yes		Yes	b	b	b	Vajragada	3052
c	b	b	Yes	Yes	Yes	Yes		Yes	b	b	c	Mallavaram	3053
c	b	a	Yes	Yes	Yes	Yes		Yes	b	b	b	Giduthuru	3054
c	b	a	Yes	Yes	Yes	c		Yes	a	b	b	Bayyavaram	3055
b	b	Yes	Yes	Yes	Yes	Yes		Yes	Yes	a	Yes	Tamaram	3056
b	b	a	Yes	Yes	Yes	Yes		Yes	a	a	a	Rachapalle	3057

**Census of India 2011- Village Directory
Amenities and Land use (As on 2009)**

Name of District : Visakhapatnam

Location Code No.: 544

Name of Mandal Parishad : Makavarapalem

Location Code No.: 0546

Sl. No.	Name of Village	Availability of miscellaneous facilities (If amenities available code -Yes is given, If not available within the village, the distance range code viz; a for < 5 Kms, b for 5-10 Kms and c for 10+ kms of nearest place where facility is available is given).										
		Self-Help Group (SHG)	Public distribution system (PDS) shop	Mandis / Regular market	Weekly Haat	Agricultural marketing society	Integrated Child Development Scheme (Nutritional Centres)	Anganwadi Centre (Nutritional Centres)	Others (Nutritional Centres)	ASHA (Accredited Social Health Activist)	Community centre with/without TV	
1	2	80	81	82	83	84	85	86	87	88	89	
3036	Harappa Agraharam	Yes	Yes	b	b	b	Yes	Yes	Yes	Yes	b	
3037	Gangavaram	Yes	Yes	b	b	b	Yes	Yes	Yes	Yes	Yes	
3038	Seethanna Agraharam	Yes	Yes	c	b	c	Yes	Yes	Yes	Yes	Yes	
3039	Kondala Agraharam	Yes	Yes	a	Yes	c	Yes	Yes	Yes	Yes	Yes	
3040	Pydipala	Yes	Yes	c	a	c	Yes	Yes	Yes	Yes	Yes	
3041	Burugupalem	Yes	b	b	b	c	Yes	Yes	Yes	Yes	b	
3042	Tadapala	Yes	Yes	c	c	c	Yes	Yes	Yes	a	a	
3043	Tootipala	Yes	Yes	b	b	b	Yes	Yes	Yes	b	b	
3044	Appandorapalem	Yes	a	c	c	c	Yes	Yes	Yes	Yes	c	
3045	Peddipalem	Yes	Yes	a	a	c	Yes	Yes	Yes	Yes	Yes	
3046	Venkannapalem	Yes	Yes	b	c	b	Yes	Yes	Yes	Yes	b	
3047	Settipalem	Yes	Yes	b	b	c	Yes	Yes	Yes	Yes	Yes	
3048	Zamindari Gangavaram	Yes	Yes	a	a	c	Yes	Yes	Yes	Yes	Yes	
3049	Bheemaboina Palem	Yes	Yes	b	b	c	Yes	Yes	Yes	Yes	b	
3050	Makavarapalem	Yes	Yes	Yes	Yes	c	Yes	Yes	Yes	Yes	Yes	
3051	Narayana Gajapathirajapuram Agraharam	Yes	Yes	b	b	c	Yes	Yes	Yes	b	b	
3052	Vajragada	Yes	Yes	b	b	c	Yes	Yes	Yes	Yes	b	
3053	Mallavaram	Yes	Yes	b	a	b	Yes	Yes	Yes	b	Yes	
3054	Giduthuru	Yes	Yes	c	c	c	Yes	Yes	Yes	Yes	b	
3055	Bayyavaram	Yes	Yes	a	a	c	Yes	Yes	Yes	Yes	Yes	
3056	Tamaram	Yes	Yes	a	a	c	Yes	Yes	Yes	Yes	a	
3057	Rachapalle	Yes	Yes	a	a	c	Yes	Yes	Yes	Yes	a	

**Census of India 2011- Village Directory
Amenities and Land use (As on 2009)**

Name of District : Visakhapatnam

Location Code No.: 544

Name of Mandal Parishad : Makavarapalem

Location Code No.: 0546

Availability of miscellaneous facilities (If amenities available code -Yes is given, If not available within the village, the distance range code viz: a for < 5 Kms, b for 5-10 Kms and c for 10+ kms of nearest place where facility is available is given).								Availability of electricity (Yes/No)				Nearest Town		Name of Village	Sl. No.
Sports Field,	Sports Club / Recreation Centre	Cinema / Video Hall	Public Library	Public Reading Room	Newspaper Supply	Assembly Polling station	Birth & Death Registration Office	Power Supply for Domestic Use (ED)	Power Supply for Agricultural Use (EAG)	Power Supply for Commercial Use (EC)	Power Supply for All Uses (EA)	Name	Distance range code i.e. a for <5 Kms, b for 5-10 Kms and c for 10+ kms		
90	91	92	93	94	95	96	97	98	99	100	101	102	103	2	1
b	c	b	b	b	Yes	Yes	b	Yes	Yes	Yes	Yes	Anakapalle	c	Harappa Agraharam	3036
b	c	b	b	b	Yes	Yes	Yes	Yes	Yes	Yes	Yes	Anakapalle	c	Gangavaram	3037
c	c	b	b	b	Yes	Yes	Yes	Yes	Yes	Yes	Yes	Anakapalle	c	Seethanna Agraharam	3038
b	c	a	a	a	Yes	Yes	Yes	Yes	Yes	Yes	Yes	Anakapalle	c	Kondala Agraharam	3039
a	c	a	a	a	Yes	Yes	Yes	Yes	Yes	Yes	Yes	Anakapalle	c	Pydipala	3040
b	c	b	b	b	Yes	Yes	Yes	Yes	Yes	Yes	Yes	Anakapalle	c	Burugupalem	3041
a	c	b	b	b	Yes	Yes	Yes	Yes	Yes	Yes	Yes	Anakapalle	c	Tadapala	3042
b	c	b	b	b	Yes	Yes	Yes	Yes	Yes	Yes	Yes	Anakapalle	c	Tootipala	3043
c	c	c	c	c	Yes	Yes	Yes	Yes	Yes	Yes	Yes	Anakapalle	c	Appandorapalem	3044
a	c	a	a	a	Yes	Yes	Yes	Yes	Yes	Yes	Yes	Anakapalle	c	Peddipalem	3045
c	c	b	b	b	Yes	b	b	Yes	Yes	Yes	Yes	Anakapalle	c	Venkannapalem	3046
c	c	b	b	b	Yes	Yes	Yes	Yes	Yes	Yes	Yes	Anakapalle	c	Settipalem	3047
c	c	a	a	a	Yes	Yes	Yes	Yes	Yes	Yes	Yes	Anakapalle	c	Zamindari Gangavaram	3048
b	c	b	b	b	Yes	Yes	Yes	Yes	Yes	Yes	Yes	Anakapalle	c	Bheemaboina Palem	3049
c	c	Yes	Yes	Yes	Yes	Yes	Yes	Yes	Yes	Yes	Yes	Anakapalle	c	Makavarapalem	3050
c	c	c	c	c	Yes	b	b	Yes	Yes	Yes	Yes	Anakapalle	c	Narayana Gajapathirajapuram Agraharam	3051
b	c	b	b	b	Yes	Yes	Yes	Yes	Yes	Yes	Yes	Anakapalle		Vajragada	3052
b	c	b	b	b	Yes	Yes	Yes	Yes	Yes	Yes	Yes	Anakapalle	c	Mallavaram	3053
b	c	b	b	b	Yes	Yes	Yes	Yes	Yes	Yes	Yes	Anakapalle	c	Giduthuru	3054
Yes	c	c	b	b	Yes	Yes	Yes	Yes	Yes	Yes	Yes	Anakapalle	c	Bayyavaram	3055
a	c	a	a	a	Yes	Yes	Yes	Yes	Yes	Yes	Yes	Anakapalle	c	Tamaram	3056
a	c	a	a	a	Yes	Yes	Yes	Yes	Yes	Yes	Yes	Anakapalle	c	Rachapalle	3057

**Census of India 2011- Village Directory
Amenities and Land use (As on 2009)**

Name of District : Visakhapatnam

Location Code No.: 544

Name of Mandal Parishad : Makavarapalem

Location Code No.: 0546

Sl. No.	Name of Village	Land Use										
		Area under different types of land use (in hectares rounded up to one decimal place)										
		Forests	Area under Non-agricultural Uses	Barren and Un-cultivable land	Permanent Pastures and Other Grazing Lands	Land Under Miscellaneous Tree Crops etc.	Culturable Waste Land	Fallow lands other than current fallows	Current Fallows	Net Area Sown	Total Irrigated Land Area	Total Un-irrigated Land Area
1	2	104	105	106	107	108	109	110	111	112	113	114
3036	Harappa Agraharam	0	0	18.3	0	0	15.7	0	0	73	25.1	47.9
3037	Gangavaram	0	0	29.4	0	0	99.7	0	0	137.9	46.5	91.4
3038	Seethanna Agraharam	0	0	14.9	0	0	0	0	0	94.1	25.9	68.2
3039	Kondala Agraharam	0	90.3	0	0	0	0	0	0	279.7	108.9	170.8
3040	Pydipala	0	0	682.3	0	0	180.7	0	0	900	219.7	680.3
3041	Burugupalem	202.3	0	760.9	0	0	113.8	0	0	721	200	521
3042	Tadapala	1.6	21.6	0	0	0	31.8	0	0	214	57.9	156.1
3043	Tootipala	116.7	0	132.9	0	0	10.4	0	0	1226	171.6	1054.4
3044	Appandorapalem	0	0	165	0	0	4	0	0	240	0	240
3045	Peddipalem	0	3	75.3	0	0	0	0	0	146.7	90.6	56.1
3046	Venkannapalem	31	0	60.6	0	0	48.4	0	0	108	6.9	101.1
3047	Settipalem	161.9	0	44.3	0	0	85.8	0	0	146	23.5	122.5
3048	Zamindari Gangavaram	0	32.1	29.3	0	0	99.7	0	0	137.9	46.5	91.4
3049	Bheemaboina Palem	224.9	0	61.5	0	0	47.6	0	0	265	27.5	237.5
3050	Makavarapalem	0	0	63.5	0	0	3.7	0	0	319.8	189	130.8
3051	Narayana Gajapathirajapuram Agraharam	0	0	28.1	0	0	1.9	0	0	74	38	36
3052	Vajragada	0	0	125.5	0	0	13.5	0	0	713	154.2	558.8
3053	Mallavaram	0	40.3	0	0	0	0	0	0	311.7	137	174.7
3054	Giduthuru	0	0	145.8	0	0	47.2	0	0	456	133.1	322.9
3055	Bayyavaram	0	0	140.2	0	0	8.8	0	0	369	144.9	224.1
3056	Tamaram	0	0	159.7	0	0	27.3	0	0	507	213.7	293.3
3057	Rachapalle	40.5	0	272.6	0	0	301.3	0	0	661.6	473.5	188.1

**Census of India 2011- Village Directory
Amenities and Land use (As on 2009)**

Name of District : Visakhapatnam

Location Code No.: 544

Name of Mandal Parishad : Makavarapalem

Location Code No.: 0546

Land Use					Name of three most important commodities manufactured			Name of Village	Sl. No.					
Area irrigated by source (in hectare).					First	Second	Third							
Canals (C)	Wells/Tube-wells(W/TW)	Tanks/Lakes(T/L)	Water Falls(WF)	Others(O)	115	116	117	118	119	120	121	122	2	1
0	0	25.1	0	0									Harappa Agraharam	3036
0	0	46.5	0	0									Gangavaram	3037
0	0	25.9	0	0									Seethanna Agraharam	3038
60.7	0	42.1	0	6.1									Kondala Agraharam	3039
68.8	14.9	136	0	0									Pydipala	3040
75.7	4.1	112.1	0	8.1									Burugupalem	3041
57.9	0	0	0	0									Tadapala	3042
101.6	26.7	43.3	0	0									Tootipala	3043
0	0	0	0	0									Appandorapalem	3044
53.8	2	4.4	0	30.4									Peddipalem	3045
0	0	6.9	0	0									Venkannapalem	3046
0	0	23.5	0	0									Settipalem	3047
0	0	46.5	0	0									Zamindari Gangavaram	3048
0	0	27.5	0	0									Bheemaboina Palem	3049
132	22	35	0	0									Makavarapalem	3050
0	0	38	0	0									Narayana Gajapathirajapuram Agr	3051
0	0	141.6	0	12.6									Vajragada	3052
98.3	6.1	25	0	7.6									Mallavaram	3053
0	6.3	119.1	0	7.7									Giduthuru	3054
0	2.4	138.8	0	3.7									Bayyavaram	3055
72.8	8.2	89	0	43.7									Tamaram	3056
0	40.4	384.5	0	48.6									Rachapalle	3057

**Census of India 2011- Village Directory
Amenities and Land use (As on 2009)**

Name of District : Visakhapatnam

Location Code No.: 544

Name of Mandal Parishad : Makavarapalem

Location Code No.: 0546

Sl. No.	Name of Village	Location code no.	Total area of the village (in hectares rounded up to one decimal place)	Total population (2011 census)	Number of households (2011 census)	Number of educational amenities available (If not available within the village, the distance range code viz; a for < 5 Kms, b for 5-10 Kms and c for 10+ kms of nearest place where facility is available is given).										
						Pre-Primary school (PP)	Primary school (P)	Middle school (M)	Secondary School (S)	Senior Secondary school (SS)	Degree college of arts science & commerce (ASC)	Engineering college(EC)	Medical college (MC)	Management institute (MI)	Polytechnic (Pt)	
1	2	3	4	5	6	7	8	9	10	11	12	13	14	15	16	
3058	Pochinapeddi Agraharam	586317	114	1591	406	a	2	1	a	a	a	b	c	b	c	
3059	Jangalapalle	586318	206	1404	412	b	2	b	b	b	b	b	c	b	c	
3060	Koduru	586319	1649	6597	1904	b	9	2	1	b	b	b	c	c	c	
Total			15188	57568	15869	1	78	24	10	4	2	1	0	0	0	

**Census of India 2011- Village Directory
Amenities and Land use (As on 2009)**

Name of District : Visakhapatnam

Location Code No.: 544

Name of Mandal Parishad : Makavarapalem

Location Code No.: 0546

Number of educational amenities available (If not available within the village, the distance range code viz; a for <5 Kms, b for 5-10 Kms and c for 10+ kms of nearest place where facility is available is given).				Number of Medical Amenities available. (If not available within the village, the distance range code viz; a for < 5 Kms, b for 5-10 Kms and c for 10+ kms of nearest place where facility is available is given).										Name of Village	Sl. No.	
Vocational training school /ITI	Non-formal training centre (NFTC)	Special school for disabled (SSD)	Others (specify)	Community health centre (CHC)	Primary health centre (PHC)	Primary health sub centre (PHS)	Maternity and child welfare centre (MCW)	T. B. clinic (TBC)	Hospital-allopathic (HA)	Hospital-alternative medicine (HO)	Dispensary (D)	Veterinary hospital (VH)	Mobile health clinic (MHC)			Family welfare centre (FWC)
17	18	19	20	21	22	23	24	25	26	27	28	29	30	31	2	1
c	c	c		c	1	a	c	c	c	c	c	b	c	c	Pochinapeddi Agraharam	3058
c	c	c		c	1	1	c	c	c	c	c	b	c	c	Jangalapalle	3059
c	c	c		c	1	1	c	c	c	c	c	b	b	c	Koduru	3060
1	0	0	0	0	15	18	0	0	0	0	0	4	5	0		

**Census of India 2011- Village Directory
Amenities and Land use (As on 2009)**

Name of District : Visakhapatnam

Location Code No.: 544

Name of Mandal Parishad : Makavarapalem

Location Code No.: 0546

Sl. No.	Name of Village	Number of Non-Government Medical Amenities available.							Availability of drinking water - Yes / No								
		Charitable non Govt. hospital/Nursing home.	Medical practitioner with MBBS Degree	Medical practitioner with other degree	Medical practitioner with no degree	Traditional practitioner and faith healer	Medicine Shop	Others	Tap water (Treated/Untreated)	Well water (Covered / Uncovered well)	Hand Pump	Tube wells / Bore well	Spring	River / Canal	Tank / Pond / Lake	Others	
1	2	32	33	34	35	36	37	38	39	40	41	42	43	44	45	46	
3058	Pochinapeddi Agraharam	0	0	0	0	0	0	0	Yes	Yes	Yes	Yes	No	Yes	Yes	No	
3059	Jangalapalle	0	0	0	0	0	0	0	Yes	Yes	Yes	Yes	No	No	No	No	
3060	Koduru	0	0	0	0	0	0	0	Yes	Yes	Yes	No	No	Yes	Yes	No	
Total		3	4	6	17	2	6	0	23	15	24	12	1	9	9	0	

**Census of India 2011- Village Directory
Amenities and Land use (As on 2009)**

Name of District : Visakhapatnam

Location Code No.: 544

Name of Mandal Parishad : Makavarapalem

Location Code No.: 0546

Availability of toilet & others Yes / No				Communication and transport facilities (If amenities available code -Yes is given except for Village Pin Code ,If not available within the village , the distance range code viz; a for < 5 Kms, b for 5-10 Kms and c for 10+ kms of nearest place where facility is available is given).									Name of Village	Sl. No.
Community toilet including bath.	Community toilet excluding bath.	Rural sanitary mart or sanitary hardware outlet available near the village.	Community bio- gas or recycle of waste for productive use.	Post office(PO)	Sub post office (SPO)	Post & Telegraph office (P&TO)	Village Pin Code	Telephones (Land lines)	Public call office (PCO)	Mobile phone coverage	Internet cafes/ Common service centre (CSC)			
47	48	49	50	51	52	53	54	55	56	57	58	2	1	
No	No	No	No	a	Yes	c	531113	Yes	b	Yes	b	Pochinapeddi Agraharam	3058	
No	No	No	No	a	b	c	531113	b	b	Yes	b	Jangalapalle	3059	
No	No	No	No	Yes	b	c	531113	Yes	b	Yes	b	Koduru	3060	
1	2	3	1	2	11	0		22	11	19	2			

**Census of India 2011- Village Directory
Amenities and Land use (As on 2009)**

Name of District : Visakhapatnam

Location Code No.: 544

Name of Mandal Parishad : Makavarapalem

Location Code No.: 0546

Sl. No.	Name of Village	Communication and transport facilities (If amenities available code -Yes is given except for Village Pin Code, If not available within the village, the distance range code viz; a for < 5 Kms, b for 5-10 Kms and c for 10+ kms of nearest place where facility is available is given).								
		Private courier facility	Bus service (Public & Private)	Railway stations	Auto/Modified Autos	Taxis and Vans	Tractors	Cycle-pulled rickshaws(Manual & Machine driven)	Carts driven by animals	Sea /River ferry service
1	2	59	60	61	62	63	64	65	66	67
3058	Pochinapeddi Agraharam	b	b	c	Yes	c	Yes	Yes	Yes	c
3059	Jangalapalle	b	b	c	Yes	c	a	Yes	Yes	c
3060	Koduru	b	b	c	Yes	b	Yes		Yes	c
Total		2	9	0	20	10	15	17	12	0

**Census of India 2011- Village Directory
Amenities and Land use (As on 2009)**

Name of District : Visakhapatnam

Location Code No.: 544

Name of Mandal Parishad : Makavarapalem

Location Code No.: 0546

Village connected to highways,village roads, banks & credit societies (If amenities available code -Yes is given, If not available within the village , the distance range code viz; a for < 5 Kms, b for 5-10 Kms and c for 10+ kms of nearest place where facility is available is given).												Name of Village	Sl. No.
68	69	70	71	72	73	74	75	76	77	78	79		
b	b	a	Yes	Yes	Yes	c		Yes	a	a	a	Pochinapeddi Agraharam	3058
b	b	a	Yes	Yes	Yes	c		Yes	b	b	b	Jangalapalle	3059
b	b	b	Yes	Yes	Yes	Yes		Yes	Yes	b	b	Koduru	3060
0	7	6	25	22	25	14	0	25	4	1	2		

**Census of India 2011- Village Directory
Amenities and Land use (As on 2009)**

Name of District : Visakhapatnam

Location Code No.: 544

Name of Mandal Parishad : Makavarapalem

Location Code No.: 0546

Sl. No.	Name of Village	Availability of miscellaneous facilities (If amenities available code -Yes is given, If not available within the village, the distance range code viz; a for < 5 Kms, b for 5-10 Kms and c for 10+ kms of nearest place where facility is available is given).									
		Self-Help Group (SHG)	Public distribution system (PDS) shop	Mandis / Regular market	Weekly Haat	Agricultural marketing society	Integrated Child Development Scheme (Nutritional Centres)	Anganwadi Centre (Nutritional Centres)	Others (Nutritional Centres)	ASHA (Accredited Social Health Activist)	Community centre with/without TV
1	2	80	81	82	83	84	85	86	87	88	89
3058	Pochinapeddi Agraharam	Yes	Yes	a	a	b	Yes	Yes	Yes	Yes	b
3059	Jangalapalle	Yes	Yes	b	b	b	Yes	Yes	Yes	Yes	b
3060	Koduru	Yes	Yes	b	b	c	Yes	Yes	Yes	Yes	b
Total		25	23	1	2	0	25	25	25	21	10

**Census of India 2011- Village Directory
Amenities and Land use (As on 2009)**

Name of District : Visakhapatnam

Location Code No.: 544

Name of Mandal Parishad : Makavarapalem

Location Code No.: 0546

Availability of miscellaneous facilities (If amenities available code -Yes is given, If not available within the village, the distance range code viz; a for < 5 Kms, b for 5-10 Kms and c for 10+ kms of nearest place where facility is available is given).								Availability of electricity (Yes/No)				Nearest Town		Name of Village	Sl. No.
Sports Field,	Sports Club / Recreation Centre	Cinema / Video Hall	Public Library	Public Reading Room	Newspaper Supply	Assembly Polling station	Birth & Death Registration Office	Power Supply for Domestic Use (ED)	Power Supply for Agricultural Use (EAG)	Power Supply for Commercial Use (EC)	Power Supply for All Uses (EA)	Name	Distance range code i.e. a for <5 Kms, b for 5-10 Kms and c for 10+ kms		
90	91	92	93	94	95	96	97	98	99	100	101	102	103	2	1
b	c	a	a	a	Yes	Yes	Yes	Yes	Yes	Yes	Yes	Anakapalle	c	Pochinapeddi Agraharam	3058
b	c	b	b	b	Yes	Yes	Yes	Yes	Yes	Yes	Yes	Anakapalle	c	Jangalapalle	3059
Yes	c	b	b	b	Yes	Yes	Yes	Yes	Yes	Yes	Yes	Anakapalle	c	Koduru	3060
2	0	1	1	1	25	23	22	25	25	25	25		0		

**Census of India 2011- Village Directory
Amenities and Land use (As on 2009)**

Name of District : Visakhapatnam

Location Code No.: 544

Name of Mandal Parishad : Makavarapalem

Location Code No.: 0546

Sl. No.	Name of Village	Land Use										
		Area under different types of land use (in hectares rounded up to one decimal place)										
1	2	104	105	106	107	108	109	110	111	112	113	114
		Forests	Area under Non-agricultural Uses	Barren and Un-cultivable land	Permanent Pastures and Other Grazing Lands	Land Under Miscellaneous Tree Crops etc.	Culturable Waste Land	Fallow lands other than current fallows	Current Fallows	Net Area Sown	Total Irrigated Land Area	Total Un-irrigated Land Area
3058	Pochinapeddi Agraharam	0	0	28.2	0	0	6.8	0	0	79	52.2	26.8
3059	Jangalapalle	0	20.9	0	0	0	2	0	0	183.1	65.2	117.9
3060	Koduru	10.8	0	269.4	0	0	167.6	0	0	1201.2	507.3	693.9
Total		789.7	208.2	3307.7	0	0	1318	0	0	9564.7	3158.7	6406

**Census of India 2011- Village Directory
Amenities and Land use (As on 2009)**

Name of District : Visakhapatnam

Location Code No.: 544

Name of Mandal Parishad : Makavarapalem

Location Code No.: 0546

Land Use					Name of three most important commodities manufactured			Name of Village	Sl. No.
Area irrigated by source (in hectare).					First	Second	Third		
Canals (C)	Wells/Tube-wells(W/TW)	Tanks/Lakes(T/L)	Water Falls(WF)	Others(O)					
115	116	117	118	119	120	121	122	2	1
30	0	14.1	0	8.1				Pochinapeddi Agraharam	3058
0	32.4	12.6	20.2	0				Jangalapalle	3059
232.3	18.9	102.3	0	153.8				Koduru	3060
983.9	184.4	1639.8	20.2	332					

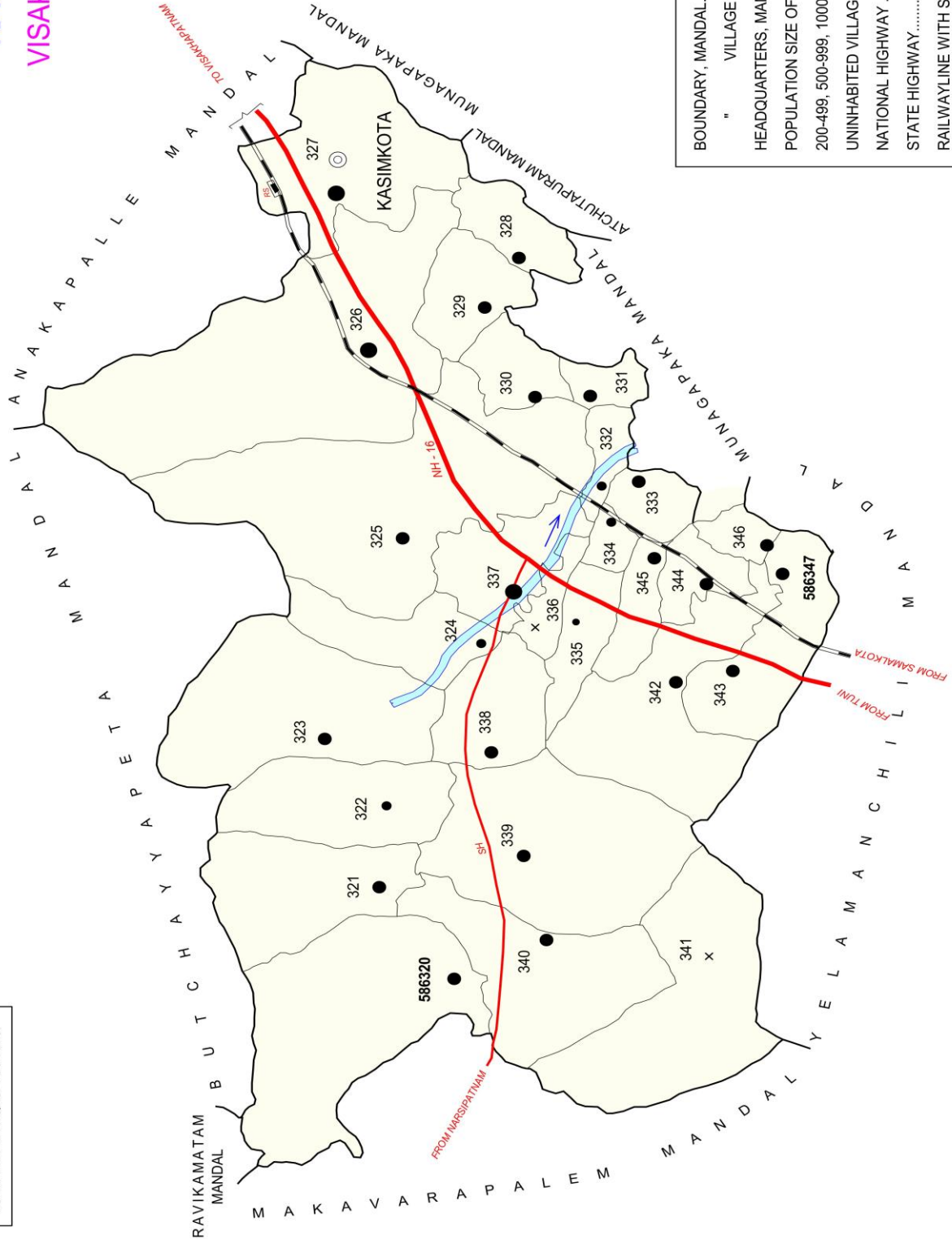
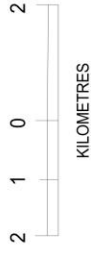
INDIA

ANDHRA PRADESH

KASIMKOTA MANDAL

VISAKHAPATNAM DISTRICT

AREA : 158.32 Sq.Kms.
POPULATION : 67,262
No. OF TOWNS : NIL
No. OF VILLAGES : 28
DISTANCE FROM Dist. H.Qtrs.
TO MANDAL H.Qtrs. : 50 Kms.



BOUNDARY, MANDAL.....	586347
" VILLAGE WITH MDDS CODE	⊙
HEADQUARTERS, MANDAL	⊙
POPULATION SIZE OF VILLAGES:	
200-499, 500-999, 1000-4999, 5000 AND ABOVE...	● ● ● ●
UNINHABITED VILLAGE WITH MDDS CODE	x 586336
NATIONAL HIGHWAY	NH-16
STATE HIGHWAY.....	SH
RAILWAYLINE WITH STATION, BROAD GAUGE..	RS
RIVER/STREAM	

**ALPHABETICAL LIST OF VILLAGES (MANDAL PARISHAD WISE)
VISAKHAPATNAM DISTRICT**

Sl. No.	Name of Village	2011 Census Location Code No.	2001 Census Location Code No.
1	2	3	4
Name of Mandal Parishad : Kasimkota			
Name of Mandal : Kasimkota (0036)			
1	Addam	2854404876586322	2813003601734100
2	Ammeensahabpeta	2854404876586333	2813003601735200
3	Atcherla	2854404876586323	2813003601734200
4	Bayyavaram	2854404876586326	2813003601734500
5	Charakam	2854404876586321	2813003601734000
6	Chintalapalem	2854404876586345	2813003601736400
7	Eswarapalle Chowduvada	2854404876586340	2813003601735900
8	Gobburu	2854404876586335	2813003601735400
9	Gobburupalem	2854404876586334	2813003601735300
10	Gurugu Bheemavaram	2854404876586338	2813003601735700
11	Gytulapalem	2854404876586336	2813003601735500
12	Kasimkota	2854404876586327	2813003601734600
13	Komaralova	2854404876586341	2813003601736000
14	Kothapalle	2854404876586330	2813003601734900
15	Narasapuram	2854404876586332	2813003601735100
16	Narasingibilly	2854404876586342	2813003601736100
17	Nutulaguntla Palem	2854404876586343	2813003601736200
18	Perantalapalem	2854404876586331	2813003601735000
19	Singavaram	2854404876586324	2813003601734300
20	Somavaram	2854404876586346	2813003601736500
21	Sundarayyapeta	2854404876586339	2813003601735800
22	Tallapalem	2854404876586337	2813003601735600
23	Tegada	2854404876586329	2813003601734800
24	Theeda	2854404876586320	2813003601733900
25	Ugginapalem	2854404876586325	2813003601734400
26	Veduruparthi	2854404876586328	2813003601734700
27	Yenugutuni	2854404876586347	2813003601736600
28	Zattapureddituni	2854404876586344	2813003601736300

**Census of India 2011- Village Directory
Amenities and Land use (As on 2009)**

Name of District : Visakhapatnam

Location Code No.: 544

Name of Mandal Parishad : Kasimkota

Location Code No.: 0547

Sl. No.	Name of Village	Location code no.	Total area of the village (in hectares rounded up to one decimal place)	Total population (2011 census)	Number of households (2011 census)	Number of educational amenities available (If not available within the village, the distance range code viz; a for < 5 Kms, b for 5-10 Kms and c for 10+ kms of nearest place where facility is available is given).									
						Pre-Primary school (PP)	Primary school (P)	Middle school (M)	Secondary School (S)	Senior Secondary school (SS)	Degree college of arts science & commerce (ASC)	Engineering college(EC)	Medical college (MC)	Management institute (MI)	Polytechnic (Pt)
1	2	3	4	5	6	7	8	9	10	11	12	13	14	15	16
3061	Theeda	586320	1274	2712	649	b	3	1	1	c	c	c	c	c	c
3062	Charakam	586321	677	1025	254	c	2	a	b	c	c	c	c	c	c
3063	Addam	586322	629	751	207	c	1	b	b	b	c	c	c	c	c
3064	Atcherla	586323	1148	2353	691	b	4	1	b	c	c	c	c	c	c
3065	Singavaram	586324	373	668	168	b	1	a	a	c	c	c	c	c	c
3066	Ugginapalem	586325	1954	4654	1129	b	3	2	a	b	b	c	c	c	c
3067	Bayyavaram	586326	2126	7517	1962	1	5	1	1	b	a	b	c	c	b
3068	Kasimkota	586327	864	15753	4069	2	10	9	4	1	1	a	c	c	a
3069	Veduruparthi	586328	249	2349	631	b	2	1	1	b	b	b	c	c	b
3070	Tegada	586329	346	1717	485	a	2	1	a	a	a	b	c	c	b
3071	Kothapalle	586330	393	1706	429	b	2	1	1	b	b	c	c	c	b
3072	Perantalapalem	586331	81	1517	389	b	2	a	a	a	a	b	c	b	b
3073	Narasapuram	586332	130	512	160	a	1	a	a	b	c	c	c	c	c
3074	Ammeensahabpeta	586333	227	1386	386	a	1	2	a	b	c	c	c	c	c
3075	Gobburupalem	586334	113	653	187	a	1	1	a	b	c	c	c	c	c
3076	Gobburu	586335	242	250	89	a	1	a	a	b	b	c	c	c	c
3077	Gytulapalem	586336	241	0	0										
3078	Tallapalem	586337	433	5373	1262	1	6	2	1	c	b	c	c	c	c
3079	Gurugu Bheemavaram	586338	447	1183	315	a	1	1	a	c	c	c	c	c	c
3080	Sundarayyapeta	586339	1251	1709	436	a	2	1	a	c	c	c	c	c	c
3081	Eswarapalle Chowduvada	586340	842	2727	704	1	4	1	1	c	c	c	c	c	c
3082	Komaralova	586341	0	0	0										

**Census of India 2011- Village Directory
Amenities and Land use (As on 2009)**

Name of District : Visakhapatnam

Location Code No.: 544

Name of Mandal Parishad : Kasimkota

Location Code No.: 0547

Number of educational amenities available (If not available within the village, the distance range code viz; a for <5 Kms, b for 5-10 Kms and c for 10+ kms of nearest place where facility is available is given).				Number of Medical Amenities available. (If not available within the village, the distance range code viz; a for < 5 Kms, b for 5-10 Kms and c for 10+ kms of nearest place where facility is available is given).											Name of Village	Sl. No.
Vocational training school /ITI	Non-formal training centre (NFTC)	Special school for disabled (SSD)	Others (specify)	Community health centre (CHC)	Primary health centre (PHC)	Primary health sub centre (PHS)	Maternity and child welfare centre (MCW)	T. B. clinic (TBC)	Hospital-allopathic (HA)	Hospital-alternative medicine (HO)	Dispensary (D)	Veterinary hospital (VH)	Mobile health clinic (MHC)	Family welfare centre (FWC)		
17	18	19	20	21	22	23	24	25	26	27	28	29	30	31	2	1
c	c	c		c	1	b	c	c	c	c	c	a	b	c	Theeda	3061
c	c	c		c	a	b	c	c	c	c	c	a	1	c	Charakam	3062
c	c	c		c	1	b	c	c	c	c	c	b	c	c	Addam	3063
c	c	c		c	b	b	c	c	c	c	c	b	1	c	Atcherla	3064
c	c	c		c	a	b	c	c	c	c	c	a	1	c	Singavaram	3065
c	c	c		c	a	1	c	c	c	c	c	c	b	c	Ugginapalem	3066
b	b	c		b	1	1	c	c	b	b	b	1	c	b	Bayyavaram	3067
a	a	c		a	1	1	c	c	a	a	a	1	b	a	Kasimkota	3068
b	b	c		b	1	1	c	c	b	b	b	1	b	b	Veduruparthi	3069
b	b	c		b	a	b	c	c	b	b	b	a	1	b	Tegada	3070
c	b	c		b	1	1	c	c	b	b	b	a	b	b	Kothapalle	3071
b	b	c		b	1	b	c	c	b	b	b	a	a	b	Perantalapalem	3072
c	c	c		c	a	1	c	c	c	c	c	a	b	c	Narasapuram	3073
c	c	c		c	1	a	c	c	c	c	c	a	a	c	Ammeensahabpeta	3074
c	c	c		c	a	a	c	c	c	c	c	a	1	c	Gobburupalem	3075
b	c	c		c	a	a	c	c	c	c	c	c	1	c	Gobburu	3076
															Gytulapalem	3077
c	c	c		c	1	1	c	c	c	c	c	1	b	c	Tallapalem	3078
c	c	c		c	a	b	c	c	c	c	c	a	1	c	Gurugu Bheemavaram	3079
c	c	c		c	b	a	c	c	c	c	c	a	1	c	Sundarayyapeta	3080
c	c	c		c	1	1	c	c	c	c	c	1	c	c	Eswarapalle	3081
															Chowduvada	3081
															Komaralova	3082

**Census of India 2011- Village Directory
Amenities and Land use (As on 2009)**

Name of District : Visakhapatnam

Location Code No.: 544

Name of Mandal Parishad : Kasimkota

Location Code No.: 0547

Sl. No.	Name of Village	Number of Non-Government Medical Amenities available.							Availability of drinking water - Yes / No							
		Charitable non Govt. hospital/Nursing home.	Medical practitioner with MBBS Degree	Medical practitioner with other degree	Medical practitioner with no degree	Traditional practitioner and faith healer	Medicine Shop	Others	Tap water (Treated/Untreated)	Well water (Covered / Uncovered well)	Hand Pump	Tube wells / Bore well	Spring	River / Canal	Tank / Pond / Lake	Others
1	2	32	33	34	35	36	37	38	39	40	41	42	43	44	45	46
3061	Theeda	0	0	0	0	0	0	0	Yes	No	Yes	No	No	Yes	No	No
3062	Charakam	0	0	0	0	0	0	0	Yes	Yes	Yes	No	No	Yes	Yes	No
3063	Addam	0	0	0	0	0	0	0	Yes	No	Yes	No	No	Yes	No	No
3064	Atcherla	0	0	0	1	0	0	0	Yes	Yes	Yes	No	No	No	No	No
3065	Singavaram	0	0	0	1	0	0	0	Yes	No	Yes	No	No	No	No	No
3066	Ugginapalem	0	0	0	1	0	0	0	Yes	Yes	Yes	No	No	No	No	No
3067	Bayyavaram	0	1	0	2	0	0	0	Yes	No	Yes	Yes	No	No	No	No
3068	Kasimkota	1	2	4	5	0	7	0	Yes	Yes	Yes	Yes	No	Yes	Yes	No
3069	Veduruparthi	0	0	0	0	0	1	0	Yes	No	Yes	Yes	No	Yes	No	No
3070	Tegada	0	0	0	0	0	0	0	Yes	Yes	Yes	Yes	No	Yes	No	No
3071	Kothapalle	0	0	0	1	0	0	0	Yes	Yes	No	No	No	No	No	No
3072	Perantalapalem	0	0	1	1	0	0	0	Yes	Yes	Yes	Yes	No	Yes	No	No
3073	Narasapuram	0	0	0	0	0	0	0	Yes	No	Yes	No	No	No	No	No
3074	Ammeensahabpeta	0	0	0	0	0	1	0	Yes	Yes	Yes	No	No	No	No	No
3075	Gobburupalem	0	0	0	0	0	0	0	Yes	No	Yes	No	No	No	No	No
3076	Gobburu	0	0	0	1	0	0	0	Yes	Yes	Yes	Yes	No	No	No	No
3077	Gytulapalem															
3078	Tallapalem	0	0	4	0	0	0	0	Yes	Yes	Yes	Yes	No	No	No	No
3079	Gurugu Bheemavaram	0	0	0	0	0	0	0	Yes	No	Yes	No	No	No	No	No
3080	Sundarayyapeta	0	0	0	0	0	0	0	Yes	No	Yes	No	No	No	No	No
3081	Eswarapalle Chowduvada	0	3	0	2	0	3	0	Yes	No	Yes	No	No	No	Yes	No
3082	Komaralova															

**Census of India 2011- Village Directory
Amenities and Land use (As on 2009)**

Name of District : Visakhapatnam

Location Code No.: 544

Name of Mandal Parishad : Kasimkota

Location Code No.: 0547

Availability of toilet & others Yes / No				Communication and transport facilities (If amenities available code -Yes is given except for Village Pin Code ,If not available within the village , the distance range code viz; a for < 5 Kms, b for 5-10 Kms and c for 10+ kms of nearest place where facility is available is given).									Name of Village	Sl. No.
Community toilet including bath.	Community toilet excluding bath.	Rural sanitary mart or sanitary hardware outlet available near the village.	Community bio- gas or recycle of waste for productive use.	Post office(PO)	Sub post office (SPO)	Post & Telegraph office (P&TO)	Village Pin Code	Telephones (Land lines)	Public call office (PCO)	Mobile phone coverage	Internet cafes/ Common service centre (CSC)			
47	48	49	50	51	52	53	54	55	56	57	58	2	1	
No	No	No	No	c	Yes	c	531031	Yes	Yes	Yes	a	Theeda	3061	
No	No	No	No	c	a	c	531031	Yes	a	Yes	a	Charakam	3062	
No	No	No	No	c	b	c	531031	Yes	a	Yes	b	Addam	3063	
No	No	No	No	c	Yes	c	531031	Yes	Yes	Yes	c	Atcherla	3064	
No	No	No	No	c	a	c	531031	Yes	Yes	Yes	c	Singavaram	3065	
No	No	No	No	b	b	c	531031	Yes	Yes	Yes	c	Ugginapalem	3066	
No	No	No	No	a	a	b	531031	Yes	Yes	Yes	b	Bayyavaram	3067	
No	Yes	No	No	Yes	a	a	531031	Yes	Yes	Yes	a	Kasimkota	3068	
No	No	No	No	b	Yes	b	531031	Yes	b	Yes	b	Veduruparthi	3069	
No	No	No	No	a	a	b	531031	b	a	Yes	b	Tegada	3070	
No	No	No	No	b	a	b	531031	Yes	Yes	Yes	c	Kothapalle	3071	
No	No	Yes	No	a	a	b	531031	Yes	Yes	Yes	b	Perantalapalem	3072	
No	No	No	No	c	a	c	531031	Yes	Yes	Yes	c	Narasapuram	3073	
No	No	No	No	c	Yes	c	531055	Yes	Yes	Yes	c	Ammeensahabpeta	3074	
No	No	No	No	c	a	c	531055	Yes	Yes	Yes	c	Gobburupalem	3075	
No	No	No	No	c	a	c	531055	Yes	Yes	Yes	b	Gobburu	3076	
												Gytulapalem	3077	
No	No	Yes	No	b	Yes	c	531031	Yes	Yes	Yes	c	Tallapalem	3078	
No	No	No	No	c	a	c	531031	Yes	Yes	Yes	c	Gurugu Bheemavaram	3079	
No	No	No	No	c	a	c	531031	Yes	a	Yes	c	Sundarayyapeta	3080	
No	No	No	No	c	Yes	c	531031	Yes	b	Yes	c	Eswarapalle Chowduvada	3081	
												Komaralova	3082	

**Census of India 2011- Village Directory
Amenities and Land use (As on 2009)**

Name of District : Visakhapatnam

Location Code No.: 544

Name of Mandal Parishad : Kasimkota

Location Code No.: 0547

Sl. No.	Name of Village	Communication and transport facilities (If amenities available code -Yes is given except for Village Pin Code, If not available within the village, the distance range code viz; a for < 5 Kms, b for 5-10 Kms and c for 10+ kms of nearest place where facility is available is given).								
		Private courier facility	Bus service (Public & Private)	Railway stations	Auto/Modified Autos	Taxis and Vans	Tractors	Cycle-pulled rickshaws(Manual & Machine driven)	Carts driven by animals	Sea /River ferry service
1	2	59	60	61	62	63	64	65	66	67
3061	Theeda	b	Yes	c	Yes	Yes	Yes	Yes	Yes	c
3062	Charakam	a	a	c	a	Yes	Yes	Yes	Yes	c
3063	Addam	c	a	c	Yes	a	Yes		Yes	c
3064	Atcherla	c	b	c	Yes	b	b		Yes	c
3065	Singavaram	c	a	b	Yes	a	a		Yes	c
3066	Ugginapalem	c	a	b	Yes	a	Yes		Yes	c
3067	Bayyavaram	Yes	Yes	Yes	Yes	Yes	Yes	Yes	Yes	c
3068	Kasimkota	a	Yes	Yes	Yes	Yes	Yes	Yes	Yes	c
3069	Veduruparthi	b	b	b	Yes	Yes	Yes	Yes	Yes	c
3070	Tegada	b	a	a	Yes	a	Yes	Yes	Yes	c
3071	Kothapalle	c	b	b	Yes	b	Yes		Yes	c
3072	Perantalapalem	b	a	a	Yes	a	Yes	Yes	Yes	c
3073	Narasapuram	c	a	a	Yes	b	Yes		Yes	c
3074	Ammeensahabpeta	c	a	a	Yes	b	Yes		Yes	c
3075	Gobburupalem	c	a	a	Yes	b	Yes		Yes	c
3076	Gobburu	b	Yes	a	a	a	Yes		Yes	c
3077	Gytulapalem									
3078	Tallapalem	c	Yes	b	Yes	Yes	Yes	Yes	Yes	c
3079	Gurugu Bheemavaram	c	Yes	c	Yes	a	Yes		Yes	c
3080	Sundarayyapeta	c	b	c	Yes	b	Yes	Yes	Yes	c
3081	Eswarapalle Chowduvada	c	Yes	b	Yes	a	Yes	Yes	Yes	c
3082	Komaralova									

**Census of India 2011- Village Directory
Amenities and Land use (As on 2009)**

Name of District : Visakhapatnam

Location Code No.: 544

Name of Mandal Parishad : Kasimkota

Location Code No.: 0547

Village connected to highways,village roads, banks & credit societies (If amenities available code -Yes is given, If not available within the village , the distance range code viz; a for < 5 Kms, b for 5-10 Kms and c for 10+ kms of nearest place where facility is available is given).												Name of Village	Sl. No.
68	69	70	71	72	73	74	75	76	77	78	79		
b	Yes	Yes	Yes	Yes	Yes	Yes	Yes	Yes	b	c	c	Theeda	3061
b	a	a	Yes	Yes	Yes	c		Yes	b	c	c	Charakam	3062
b	b	a	Yes	Yes	Yes	b		Yes	b	c	c	Addam	3063
b	a	a	Yes	Yes	Yes	c		Yes	c	c	c	Atcherla	3064
a	Yes	a	Yes	Yes	Yes	Yes		Yes	c	c	c	Singavaram	3065
Yes	Yes	Yes	Yes	Yes	Yes	Yes		Yes	b	c	b	Ugginapalem	3066
Yes	Yes	Yes	Yes	Yes	Yes	Yes		Yes	a	b	a	Bayyavaram	3067
Yes	Yes	Yes	Yes	Yes	Yes	Yes		Yes	Yes	b	Yes	Kasimkota	3068
a	b	a	Yes	Yes	Yes	Yes		Yes	b	b	b	Veduruparthi	3069
a	a	a	Yes	Yes	Yes	Yes		Yes	a	b	a	Tegada	3070
b	a	a	Yes	Yes	Yes	c		Yes	b	c	b	Kothapalle	3071
a	a	b	Yes	Yes	Yes	c		Yes	a	b	a	Perantalapalem	3072
a	a	b	Yes	Yes	Yes	b		Yes	a	c	c	Narasapuram	3073
a	a	a	Yes	Yes	Yes	c		Yes	a	c	c	Ammeensahabpeta	3074
a	a	a	Yes	Yes	Yes	Yes		Yes	a	c	c	Gobburupalem	3075
Yes	Yes	Yes	Yes	b	Yes	Yes		Yes	a	b	c	Gobburu	3076
												Gytulapalem	3077
Yes	Yes	Yes	Yes	Yes	Yes	Yes		Yes	Yes	c	b	Tallapalem	3078
a	Yes	Yes	Yes	Yes	Yes	Yes		Yes	c	c	c	Gurugu Bheemavaram	3079
a	Yes	Yes	Yes	Yes	Yes	Yes		Yes	b	c	c	Sundarayyapeta	3080
a	Yes	Yes	Yes	Yes	Yes	Yes		Yes	c	c	c	Eswarapalle Chowduvada	3081
												Komaralova	3082

**Census of India 2011- Village Directory
Amenities and Land use (As on 2009)**

Name of District : Visakhapatnam

Location Code No.: 544

Name of Mandal Parishad : Kasimkota

Location Code No.: 0547

Sl. No.	Name of Village	Availability of miscellaneous facilities (If amenities available code -Yes is given, If not available within the village, the distance range code viz; a for < 5 Kms, b for 5-10 Kms and c for 10+ kms of nearest place where facility is available is given).										
		Self-Help Group (SHG)	Public distribution system (PDS) shop	Mandis / Regular market	Weekly Haat	Agricultural marketing society	Integrated Child Development Scheme (Nutritional Centres)	Anganwadi Centre (Nutritional Centres)	Others (Nutritional Centres)	ASHA (Accredited Social Health Activist)	Community centre with/without TV	
1	2	80	81	82	83	84	85	86	87	88	89	
3061	Theeda	Yes	Yes	c	a	b	c	Yes	Yes	Yes	Yes	
3062	Charakam	Yes	Yes	a	a	b	c	Yes	Yes	Yes	Yes	
3063	Addam	Yes	Yes	a	a	c	c	Yes	Yes	Yes	Yes	
3064	Atcherla	Yes	Yes	b	b	b	c	Yes	Yes	Yes	b	
3065	Singavaram	Yes	Yes	a	a	a	c	Yes	Yes	Yes	a	
3066	Ugginapalem	Yes	Yes	a	a	c	b	Yes	Yes	Yes	Yes	
3067	Bayyavaram	Yes	b	b	b	b	a	Yes	Yes	Yes	Yes	
3068	Kasimkota	Yes	Yes	Yes	Yes	Yes	Yes	Yes	Yes	Yes	Yes	
3069	Veduruparthi	Yes	Yes	b	Yes	b	b	Yes	Yes	Yes	Yes	
3070	Tegada	Yes	Yes	b	a	b	a	Yes	Yes	Yes	Yes	
3071	Kothapalle	Yes	Yes	a	a	c	b	Yes	Yes	Yes	c	
3072	Perantalapalem	Yes	Yes	b	a	b	a	Yes	Yes	Yes	b	
3073	Narasapuram	Yes	Yes	a	a	a	c	Yes	Yes	Yes	a	
3074	Ammeensahabpeta	Yes	Yes	a	a	c	c	Yes	Yes	Yes	a	
3075	Gobburupalem	Yes	Yes	a	a	a	c	Yes	Yes	Yes	a	
3076	Gobburu	Yes	Yes	a	a	c	c	Yes	Yes	Yes	b	
3077	Gytulapalem											
3078	Tallapalem	Yes	Yes	Yes	Yes	c	b	Yes	Yes	Yes	Yes	
3079	Gurugu Bheemavaram	Yes	Yes	a	a	a	c	Yes	Yes	Yes	a	
3080	Sundarayyapeta	Yes	Yes	a	a	c	c	Yes	Yes	a	Yes	
3081	Eswarapalle Chowduvada	Yes	Yes	c	Yes	c	c	Yes	Yes	Yes	Yes	
3082	Komaralova											

**Census of India 2011- Village Directory
Amenities and Land use (As on 2009)**

Name of District : Visakhapatnam

Location Code No.: 544

Name of Mandal Parishad : Kasimkota

Location Code No.: 0547

Availability of miscellaneous facilities (If amenities available code -Yes is given, If not available within the village, the distance range code viz: a for < 5 Kms, b for 5-10 Kms and c for 10+ kms of nearest place where facility is available is given).								Availability of electricity (Yes/No)				Nearest Town		Name of Village	Sl. No.
Sports Field,	Sports Club / Recreation Centre	Cinema / Video Hall	Public Library	Public Reading Room	Newspaper Supply	Assembly Polling station	Birth & Death Registration Office	Power Supply for Domestic Use (ED)	Power Supply for Agricultural Use (EAG)	Power Supply for Commercial Use (EC)	Power Supply for All Uses (EA)	Name	Distance range code i.e. a for <5 Kms, b for 5-10 Kms and c for 10+ kms		
90	91	92	93	94	95	96	97	98	99	100	101	102	103	2	1
c	c	b	c	c	Yes	Yes	Yes	Yes	Yes	Yes	Yes	Anakapalle	c	Theeda	3061
Yes	c	b	b	b	Yes	Yes	Yes	Yes	Yes	Yes	Yes	Anakapalle	c	Charakam	3062
c	c	c	b	b	Yes	Yes	Yes	Yes	Yes	Yes	Yes	Anakapalle	c	Addam	3063
b	c	b	b	b	Yes	Yes	Yes	Yes	Yes	Yes	Yes	Anakapalle	c	Atcherla	3064
a	c	c	a	a	Yes	Yes	Yes	Yes	Yes	Yes	Yes	Anakapalle	c	Singavaram	3065
c	c	c	b	c	Yes	Yes	Yes	Yes	Yes	Yes	Yes	Anakapalle	c	Ugginapalem	3066
b	b	b	b	a	Yes	Yes	Yes	Yes	Yes	Yes	Yes	Anakapalle	b	Bayavaram	3067
a	a	Yes	Yes	Yes	Yes	Yes	Yes	Yes	Yes	Yes	Yes	Anakapalle	a	Kasimkota	3068
b	b	b	b	b	Yes	Yes	Yes	Yes	Yes	Yes	Yes	Anakapalle	b	Veduruparthi	3069
b	b	b	a	b	Yes	Yes	Yes	Yes	Yes	Yes	Yes	Anakapalle	b	Tegada	3070
c	b	c	c	c	Yes	Yes	Yes	Yes	Yes	Yes	Yes	Anakapalle	c	Kothapalle	3071
b	b	b	a	b	Yes	Yes	Yes	Yes	Yes	Yes	Yes	Anakapalle	b	Perantalapalem	3072
a	c	c	a	a	Yes	Yes	Yes	Yes	Yes	Yes	Yes	Anakapalle	c	Narasapuram	3073
a	c	c	a	a	Yes	Yes	Yes	Yes	Yes	Yes	Yes	Anakapalle	c	Ammeensahabpeta	3074
a	c	c	a	a	Yes	Yes	Yes	Yes	Yes	Yes	Yes	Anakapalle	c	Gobburupalem	3075
b	c	b	a	a	Yes	c	c	Yes	Yes	Yes	Yes	Anakapalle	c	Gobburu	3076
												Anakapalle	c	Gytulapalem	3077
c	c	c	Yes	Yes	Yes	Yes	Yes	Yes	Yes	Yes	Yes	Anakapalle	c	Tallapalem	3078
a	c	c	a	a	Yes	Yes	Yes	Yes	Yes	Yes	Yes	Anakapalle	c	Gurugu Bheemavaram	3079
c	c	c	b	b	Yes	Yes	Yes	Yes	Yes	Yes	Yes	Anakapalle	c	Sundarayyapeta	3080
c	c	c	b	c	Yes	Yes	Yes	Yes	Yes	Yes	Yes	Anakapalle	c	Eswarapalle Chowduvada	3081
												Anakapalle	c	Komaralova	3082

**Census of India 2011- Village Directory
Amenities and Land use (As on 2009)**

Name of District : Visakhapatnam

Location Code No.: 544

Name of Mandal Parishad : Kasimkota

Location Code No.: 0547

Sl. No.	Name of Village	Land Use										
		Area under different types of land use (in hectares rounded up to one decimal place)										
		Forests	Area under Non-agricultural Uses	Barren and Un-cultivable land	Permanent Pastures and Other Grazing Lands	Land Under Miscellaneous Tree Crops etc.	Culturable Waste Land	Fallow lands other than current fallows	Current Fallows	Net Area Sown	Total Irrigated Land Area	Total Un-irrigated Land Area
1	2	104	105	106	107	108	109	110	111	112	113	114
3061	Theeda	93	116.6	503.9	0	47.3	13.8	233.2	72.8	193.4	33.6	465.8
3062	Charakam	83	86.3	64.6	0	32.4	0	0	124.3	286.4	48.6	362.2
3063	Addam	40.5	29.6	28.5	0	9.1	0	78.5	115.5	327.3	32.4	488.9
3064	Atcherla	203.6	139.9	162.6	0	60.3	0	0	111.7	470	95.9	485.8
3065	Singavaram	13	41	100.6	49.6	56.2	0	0	24	88.6	10.9	101.7
3066	Ugginapalem	0	138.7	893.9	0	142.8	38.4	33.2	96.3	610.7	89.8	650.3
3067	Bayyavaram	8.1	283.4	543.7	141.4	115.3	51.8	0	138.7	843.6	398.5	583.7
3068	Kasimkota	0	97.2	60.6	0	50.5	0	0	61	594.8	467.7	188
3069	Veduruparthy	0	1.2	0	0	2.9	0	0	7	237.9	24.2	220.8
3070	Tegada	0	0	103.3	0	0	26.6	0	7.7	208.4	151.7	64.3
3071	Kothapalle	0	135	88.6	0	4	0	38.7	27.5	99.1	165.4	0
3072	Perantalapalem	0	0.8	31.2	0	0	0	0	2.5	46.6	18.7	30.3
3073	Narasapuram	0	0	5.2	0	23.2	0	0	5.7	95.9	61.9	39.7
3074	Ammeensahabpeta	0	8.1	4.4	0	0	0	0	5.2	209.2	66.8	147.7
3075	Gobburupalem	0	11.3	9.3	0	0	0	0	4.8	87.6	74	18.4
3076	Gobburu	95.5	15.8	0	0	0	0	0	0	130.7	109.2	21.4
3077	Gytulapalem	0	30	98.4	98.5	0	0	0	0	14.2	4	10.1
3078	Tallapalem	0	67.6	165.4	49.8	36.4	0	18.6	54.2	41	47.3	66.5
3079	Gurugu Bheemavaram	272.4	86.6	0	0	0	0	0	0	88	59.1	28.9
3080	Sundarayyapeta	558.5	326.5	0	0	0	0	35.4	0	330.6	35.6	330.4
3081	Eswarapalle Chowduvada	153.8	292.1	80.1	0	6.1	21.8	0	29.1	258.9	22.6	265.4
3082	Komaralova	0	0	0	0	0	0	0	0	0	0	0

**Census of India 2011- Village Directory
Amenities and Land use (As on 2009)**

Name of District : Visakhapatnam

Location Code No.: 544

Name of Mandal Parishad : Kasimkota

Location Code No.: 0547

Land Use					Name of three most important commodities manufactured			Name of Village	Sl. No.
Area irrigated by source (in hectare).					First	Second	Third		
Canals (C)	Wells/Tube-wells(W/TW)	Tanks/Lakes(T/L)	Water Falls(WF)	Others(O)					
115	116	117	118	119	120	121	122	2	1
0	23.1	10.5	0	0				Theeda	3061
0	27.5	21	0	0				Charakam	3062
0	11.3	21	0	0				Addam	3063
0	86.2	0	0	9.7				Atcherla	3064
0	10.9	0	0	0				Singavaram	3065
0	49.4	40.5	0	0				Ugginapalem	3066
141	148.2	79.3	0	30				Bayyavaram	3067
72	319.4	76.3	0	0				Kasimkota	3068
5.5	9.5	9.2	0	0	Jaggery			Veduruparthi	3069
0	149.3	2.4	0	0				Tegada	3070
89.7	62.7	12.9	0	0	Biochemicals			Kothapalle	3071
1.6	7	0	0	10.1				Perantalapalem	3072
0	58.7	0	0	3.2	Jaggery			Narasapuram	3073
61.5	5.3	0	0	0	Jaggery			Ammeensahabpeta	3074
0	69.2	4.9	0	0	Jaggery			Gobburupalem	3075
0	105.2	4	0	0	Jaggery			Gobburu	3076
0	0	4	0	0				Gytulapalem	3077
0	44.9	2.4	0	0	Distilleries Rice			Tallapalem	3078
0	40.5	18.6	0	0				Gurugu Bheemavaram	3079
0	1.4	21.8	0	12.4				Sundarayyapeta	3080
0	12.9	9.7	0	0				Eswarapalle	3081
0	0	0	0	0				Chowduvada	3081
0	0	0	0	0				Komaralova	3082

**Census of India 2011- Village Directory
Amenities and Land use (As on 2009)**

Name of District : Visakhapatnam

Location Code No.: 544

Name of Mandal Parishad : Kasimkota

Location Code No.: 0547

Sl. No.	Name of Village	Location code no.	Total area of the village (in hectares rounded up to one decimal place)	Total population (2011 census)	Number of households (2011 census)	Number of educational amenities available (If not available within the village, the distance range code viz; a for < 5 Kms, b for 5-10 Kms and c for 10+ kms of nearest place where facility is available is given).									
						Pre-Primary school (PP)	Primary school (P)	Middle school (M)	Secondary School (S)	Senior Secondary school (SS)	Degree college of arts science & commerce (ASC)	Engineering college(EC)	Medical college (MC)	Management institute (MI)	Polytechnic (Pt)
1	2	3	4	5	6	7	8	9	10	11	12	13	14	15	16
3083	Narasingibilly	586342	906	1629	434	b	1	1	1	b	b	c	c	c	c
3084	Nutulaguntla Palem	586343	410	2451	664	b	3	a	1	b	b	c	c	c	c
3085	Zattapureddituni	586344	168	1429	381	b	1	1	1	b	b	c	c	c	c
3086	Chintalapalem	586345	274	1604	433	b	2	1	a	b	b	c	c	c	c
3087	Somavaram	586346	106	1910	463	b	1	1	b	b	c	c	c	b	c
3088	Yenugutuni	586347	223	1724	461	b	3	1	b	b	b	c	c	c	c
Total			16127	67262	17438	5	65	30	13	1	1	0	0	0	0

**Census of India 2011- Village Directory
Amenities and Land use (As on 2009)**

Name of District : Visakhapatnam

Location Code No.: 544

Name of Mandal Parishad : Kasimkota

Location Code No.: 0547

Number of educational amenities available (If not available within the village, the distance range code viz; a for <5 Kms, b for 5-10 Kms and c for 10+ kms of nearest place where facility is available is given).				Number of Medical Amenities available. (If not available within the village, the distance range code viz; a for < 5 Kms, b for 5-10 Kms and c for 10+ kms of nearest place where facility is available is given).										Name of Village	Sl. No.	
Vocational training school /ITI	Non-formal training centre (NFTC)	Special school for disabled (SSD)	Others (specify)	Community health centre (CHC)	Primary health centre (PHC)	Primary health sub centre (PHS)	Maternity and child welfare centre (MCW)	T. B. clinic (TBC)	Hospital-allopathic (HA)	Hospital-alternative medicine (HO)	Dispensary (D)	Veterinary hospital (VH)	Mobile health clinic (MHC)			Family welfare centre (FWC)
17	18	19	20	21	22	23	24	25	26	27	28	29	30	31	2	1
c	c	c		c	1	1	c	c	c	c	c	1	c	c	Narasingibilly	3083
c	c	c		c	a	a	c	c	c	c	c	a	1	c	Nutulaguntla Palem	3084
c	c	c		c	a	1	c	c	c	c	c	a	b	c	Zattapureddituni	3085
c	c	c		c	a	1	c	c	c	c	c	a	b	c	Chintalapalem	3086
c	c	c		c	b	1	c	c	c	c	c	a	a	c	Somavaram	3087
c	c	c		c	b	a	c	c	c	c	c	a	1	c	Yenugutuni	3088
0	0	0	0	0	11	12	0	0	0	0	0	6	10	0		

**Census of India 2011- Village Directory
Amenities and Land use (As on 2009)**

Name of District : Visakhapatnam

Location Code No.: 544

Name of Mandal Parishad : Kasimkota

Location Code No.: 0547

Sl. No.	Name of Village	Number of Non-Government Medical Amenities available.							Availability of drinking water - Yes / No								
		Charitable non Govt. hospital/Nursing home.	Medical practitioner with MBBS Degree	Medical practitioner with other degree	Medical practitioner with no degree	Traditional practitioner and faith healer	Medicine Shop	Others	Tap water (Treated/Untreated)	Well water (Covered / Uncovered well)	Hand Pump	Tube wells / Bore well	Spring	River / Canal	Tank / Pond / Lake	Others	
1	2	32	33	34	35	36	37	38	39	40	41	42	43	44	45	46	
3083	Narasingibilly	0	0	0	1	0	2	0	Yes	Yes	Yes	No	No	No	No	No	
3084	Nutulaguntla Palem	0	0	0	0	0	0	0	Yes	Yes	Yes	Yes	No	No	No	No	
3085	Zattapureddituni	0	0	0	2	0	0	0	Yes	Yes	Yes	Yes	No	No	No	No	
3086	Chintalapalem	0	0	0	2	0	0	0	Yes	Yes	Yes	Yes	No	No	No	No	
3087	Somavaram	0	0	0	0	0	0	0	Yes	Yes	Yes	Yes	No	No	Yes	No	
3088	Yenugutuni	0	0	0	0	0	0	0	Yes	No	Yes	Yes	No	No	No	No	
Total		1	6	9	20	0	14	0	26	15	25	12	0	7	4	0	

**Census of India 2011- Village Directory
Amenities and Land use (As on 2009)**

Name of District : Visakhapatnam

Location Code No.: 544

Name of Mandal Parishad : Kasimkota

Location Code No.: 0547

Availability of toilet & others Yes / No				Communication and transport facilities (If amenities available code -Yes is given except for Village Pin Code ,If not available within the village , the distance range code viz; a for < 5 Kms, b for 5-10 Kms and c for 10+ kms of nearest place where facility is available is given).								Name of Village	Sl. No.
Community toilet including bath.	Community toilet excluding bath.	Rural sanitary mart or sanitary hardware outlet available near the village.	Community bio- gas or recycle of waste for productive use.	Post office(PO)	Sub post office (SPO)	Post & Telegraph office (P&TO)	Village Pin Code	Telephones (Land lines)	Public call office (PCO)	Mobile phone coverage	Internet cafes/ Common service centre (CSC)		
47	48	49	50	51	52	53	54	55	56	57	58	2	1
No	No	No	No	c	b	c	531055	Yes	Yes	a	c	Narasingibilly	3083
No	No	No	No	c	a	c	531055	Yes	b	Yes	b	Nutulaguntla Palem	3084
No	No	No	No	c	b	c	531055	Yes	Yes	Yes	c	Zattapureddituni	3085
No	No	No	No	c	a	c	531055	Yes	Yes	Yes	c	Chintalapalem	3086
No	No	No	No	c	Yes	c	531055	b	b	Yes	b	Somavaram	3087
No	No	No	No	c	Yes	c	531055	Yes	b	a	b	Yenugutuni	3088
0	1	2	0	1	8	0		24	17	24	0		

**Census of India 2011- Village Directory
Amenities and Land use (As on 2009)**

Name of District : Visakhapatnam

Location Code No.: 544

Name of Mandal Parishad : Kasimkota

Location Code No.: 0547

Sl. No.	Name of Village	Communication and transport facilities (If amenities available code -Yes is given except for Village Pin Code, If not available within the village, the distance range code viz; a for < 5 Kms, b for 5-10 Kms and c for 10+ kms of nearest place where facility is available is given).								
		Private courier facility	Bus service (Public & Private)	Railway stations	Auto/Modified Autos	Taxis and Vans	Tractors	Cycle-pulled rickshaws(Manual & Machine driven)	Carts driven by animals	Sea /River ferry service
1	2	59	60	61	62	63	64	65	66	67
3083	Narasingibilly	c	Yes	Yes	Yes	Yes	Yes	Yes	Yes	c
3084	Nutulaguntla Palem	b	Yes	a	Yes	b	a	Yes	Yes	c
3085	Zattapureddituni	c	Yes	a	Yes	Yes	Yes	Yes	Yes	c
3086	Chintalapalem	c	Yes	a	Yes	Yes	Yes	Yes	Yes	c
3087	Somavaram	b	a	a	b	b	b		Yes	c
3088	Yenugutuni	b	a	a	Yes	b	a		Yes	c
Total		1	11	3	23	9	21	14	26	0

**Census of India 2011- Village Directory
Amenities and Land use (As on 2009)**

Name of District : Visakhapatnam

Location Code No.: 544

Name of Mandal Parishad : Kasimkota

Location Code No.: 0547

Village connected to highways,village roads, banks & credit societies (If amenities available code -Yes is given, If not available within the village , the distance range code viz; a for < 5 Kms, b for 5-10 Kms and c for 10+ kms of nearest place where facility is available is given).												Name of Village	Sl. No.
68 Connected to national highway(NH)	69 Connected to state highway(SH)	70 Connected to major district road (MDR)	71 Connected to others district road	72 Pucca roads	73 Kutchcha roads	74 Water bounded macadam(WBM) roads	75 Navigable waterway (river/canal)(NW)	76 Footpaths (FP)	77 Commercial & Co-operative Banks	78 ATM	79 Agricultural Credit Societies		
Yes	a	Yes	Yes	Yes	Yes	Yes		Yes	Yes	b	c	Narasingibilly	3083
Yes	a	Yes	Yes	Yes	Yes	Yes		Yes	a	b	c	Nutulaguntla Palem	3084
Yes	b	Yes	Yes	Yes	Yes	Yes		Yes	c	b	c	Zattapureddituni	3085
a	a	Yes	Yes	Yes	Yes	Yes		Yes	c	b	c	Chintalapalem	3086
a	a	a	Yes	Yes	Yes	Yes		Yes	a	c	c	Somavaram	3087
b	a	a	Yes	Yes	Yes	Yes		Yes	a	b	c	Yenugutuni	3088
8	10	13	26	25	26	19	0	26	3	0	1		

**Census of India 2011- Village Directory
Amenities and Land use (As on 2009)**

Name of District : Visakhapatnam

Location Code No.: 544

Name of Mandal Parishad : Kasimkota

Location Code No.: 0547

Sl. No.	Name of Village	Availability of miscellaneous facilities (If amenities available code -Yes is given, If not available within the village, the distance range code viz; a for < 5 Kms, b for 5-10 Kms and c for 10+ kms of nearest place where facility is available is given).									
		Self-Help Group (SHG)	Public distribution system (PDS) shop	Mandis / Regular market	Weekly Haat	Agricultural marketing society	Integrated Child Development Scheme (Nutritional Centres)	Anganwadi Centre (Nutritional Centres)	Others (Nutritional Centres)	ASHA (Accredited Social Health Activist)	Community centre with/without TV
1	2	80	81	82	83	84	85	86	87	88	89
3083	Narasingibilly	Yes	Yes	c	Yes	c	c	Yes	Yes	Yes	Yes
3084	Nutulaguntla Palem	Yes	Yes	b	b	c	c	Yes	Yes	Yes	Yes
3085	Zattapureddituni	Yes	Yes	c	a	a	c	Yes	Yes	Yes	c
3086	Chintalapalem	Yes	Yes	c	a	a	c	Yes	Yes	Yes	Yes
3087	Somavaram	Yes	Yes	b	Yes	a	c	Yes	Yes	Yes	Yes
3088	Yenugutuni	Yes	Yes	b	c	c	c	Yes	Yes	Yes	Yes
Total		26	25	2	6	1	1	26	26	25	16

**Census of India 2011- Village Directory
Amenities and Land use (As on 2009)**

Name of District : Visakhapatnam

Location Code No.: 544

Name of Mandal Parishad : Kasimkota

Location Code No.: 0547

Availability of miscellaneous facilities (If amenities available code -Yes is given, If not available within the village, the distance range code viz; a for < 5 Kms, b for 5-10 Kms and c for 10+ kms of nearest place where facility is available is given).								Availability of electricity (Yes/No)				Nearest Town		Name of Village	Sl. No.
Sports Field,	Sports Club / Recreation Centre	Cinema / Video Hall	Public Library	Public Reading Room	Newspaper Supply	Assembly Polling station	Birth & Death Registration Office	Power Supply for Domestic Use (ED)	Power Supply for Agricultural Use (EAG)	Power Supply for Commercial Use (EC)	Power Supply for All Uses (EA)	Name	Distance range code i.e. a for <5 Kms, b for 5-10 Kms and c for 10+ kms		
90	91	92	93	94	95	96	97	98	99	100	101	102	103	2	1
b	c	b	Yes	Yes	Yes	Yes	Yes	Yes	Yes	Yes	Yes	Anakapalle	c	Narasingibilly	3083
b	c	b	b	b	Yes	Yes	Yes	Yes	Yes	Yes	Yes	Anakapalle	c	Nutulaguntla Palem	3084
c	c	b	c	c	Yes	Yes	Yes	Yes	Yes	Yes	Yes	Anakapalle	c	Zattapureddituni	3085
c	c	b	c	c	Yes	Yes	Yes	Yes	Yes	Yes	Yes	Anakapalle	c	Chintalapalem	3086
c	c	c	a	a	Yes	Yes	Yes	Yes	Yes	Yes	Yes	Anakapalle	c	Somavaram	3087
a	c	b	b	b	Yes	Yes	Yes	Yes	Yes	Yes	Yes	Anakapalle	c	Yenugutuni	3088
1	0	1	3	3	26	25	25	26	26	26	26		0		

**Census of India 2011- Village Directory
Amenities and Land use (As on 2009)**

Name of District : Visakhapatnam

Location Code No.: 544

Name of Mandal Parishad : Kasimkota

Location Code No.: 0547

Sl. No.	Name of Village	Land Use										
		Area under different types of land use (in hectares rounded up to one decimal place)										
		Forests	Area under Non-agricultural Uses	Barren and Un-cultivable land	Permanent Pastures and Other Grazing Lands	Land Under Miscellaneous Tree Crops etc.	Culturable Waste Land	Fallow lands other than current fallows	Current Fallows	Net Area Sown	Total Irrigated Land Area	Total Un-irrigated Land Area
1	2	104	105	106	107	108	109	110	111	112	113	114
3083	Narasingibilly	566.6	0	0	5.2	14.2	0	0	97.1	222.9	90.6	229.4
3084	Nutulaguntla Palem	0	12.2	32.8	0	6.5	0	0	0.4	358.1	182.5	176
3085	Zattapureddituni	0	21.5	8.2	0	0	0	0	21.4	116.8	78.9	59.4
3086	Chintalapalem	0	39.3	3.7	0	18.2	0	0	57.8	155	77.7	135.1
3087	Somavaram	0	10.1	4.8	0	10.1	0	0	16.6	64.3	42.5	38.4
3088	Yenugutuni	0	8.5	15.5	0	24.7	0	9.7	67.2	97.5	65.5	108.8
Total		2088	1999.3	3009.3	344.5	660.2	152.4	447.3	1148.5	6277.5	2555.6	5317.4

**Census of India 2011- Village Directory
Amenities and Land use (As on 2009)**

Name of District : Visakhapatnam

Location Code No.: 544

Name of Mandal Parishad : Kasimkota

Location Code No.: 0547

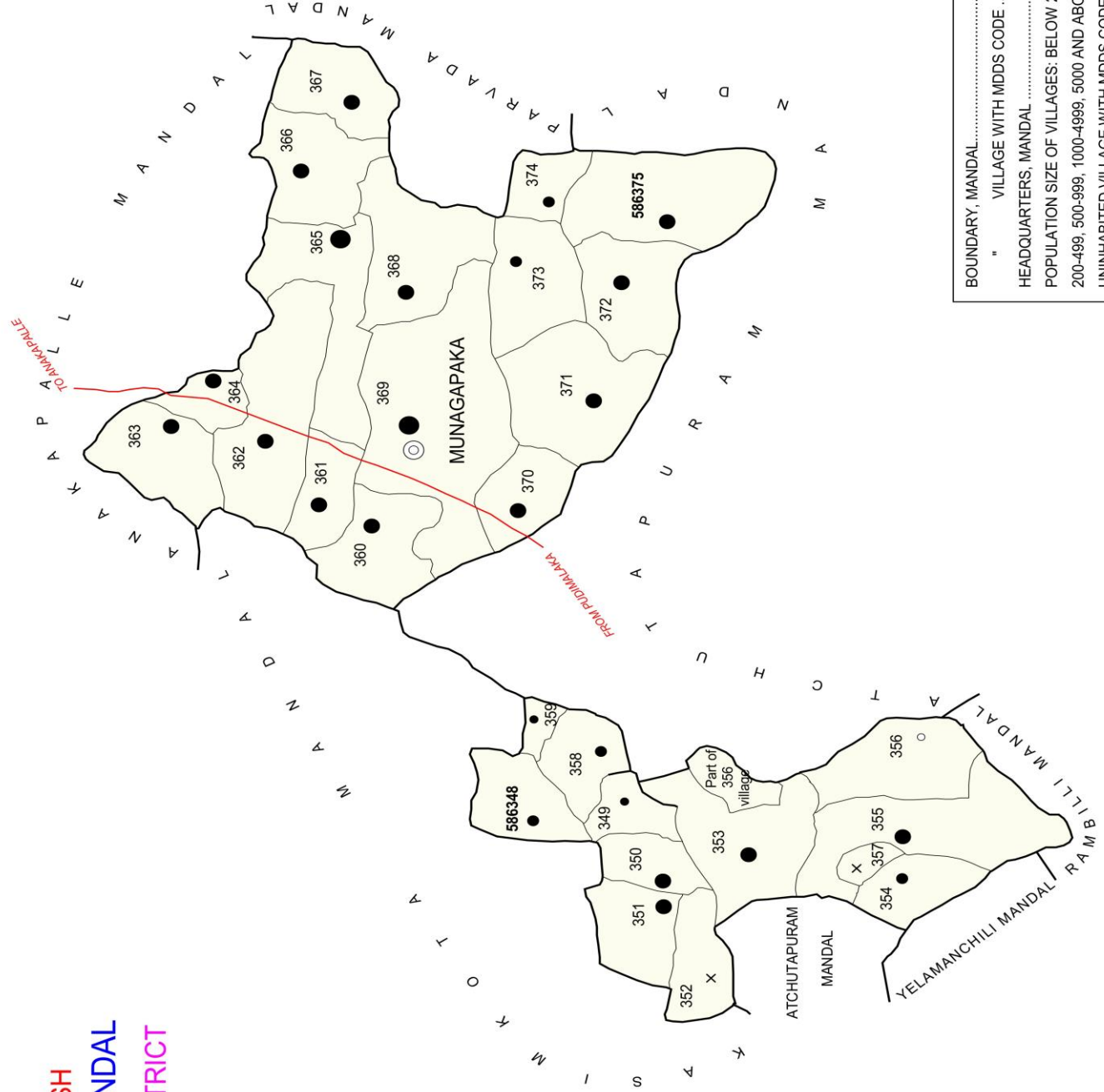
Land Use					Name of three most important commodities manufactured			Name of Village	Sl. No.
Area irrigated by source (in hectare).					First	Second	Third		
Canals (C)	Wells/Tube-wells(W/TW)	Tanks/Lakes(T/L)	Water Falls(WF)	Others(O)					
115	116	117	118	119	120	121	122	2	1
4	69.6	17	0	0	Jaggery	Tiles		Narasingibilly	3083
0	75.7	36	0	70.8	Jaggery			Nutulaguntla Palem	3084
0	60.3	18.6	0	0	Jaggery	Tiles		Zattapureddituni	3085
9.7	68	0	0	0	Jaggery			Chintalapalem	3086
0	31.2	0	0	11.3	Jaggery			Somavaram	3087
0	55	0	0	10.5				Yenugutuni	3088
385	1602.4	410.1	0	158					

INDIA

ANDHRA PRADESH

MUNAGAPAKA MANDAL

VISAKHAPATNAM DISTRICT



BOUNDARY, MANDAL..... 586375

" VILLAGE WITH MDDS CODE

HEADQUARTERS, MANDAL

POPULATION SIZE OF VILLAGES: BELOW 200, 200-499, 500-999, 1000-4999, 5000 AND ABOVE ...

UNINHABITED VILLAGE WITH MDDS CODE

IMPORTANT METALLED ROADS

AREA : 79.95 Sq.Kms.
 POPULATION : 55,520
 No. OF TOWNS : NIL
 No. OF VILLAGES : 28
 DISTANCE FROM Dist. H.Qtrs.
 TO MANDAL H.Qtrs. : 46 Kms.

**ALPHABETICAL LIST OF VILLAGES (MANDAL PARISHAD WISE)
VISAKHAPATNAM DISTRICT**

Sl. No.	Name of Village	2011 Census Location Code No.	2001 Census Location Code No.
1	2	3	4
Name of Mandal Parishad : Munagapaka			
Name of Mandal : Munagapaka (0037)			
1	Arabupalem	2854404877586360	2813003701737900
2	Challamalla	2854404877586352	2813003701737100
3	Cherlopalem	2854404877586355	2813003701737400
4	Chuchikonda	2854404877586350	2813003701736900
5	Ganaparathi	2854404877586351	2813003701737000
6	Gantavanipalem	2854404877586348	2813003701736700
7	Jaggayyapeta Agraharam	2854404877586364	2813003701738300
8	Kakarapalle	2854404877586373	2813003701739200
9	Kumarapuram	2854404877586349	2813003701736800
10	Madakapalem	2854404877586354	2813003701737300
11	Mallavaram	2854404877586372	2813003701739100
12	Munagapaka	2854404877586369	2813003701738800
13	Nagavaram	2854404877586375	2813003701739400
14	Nagulapalle	2854404877586362	2813003701738100
15	Narendrapuram	2854404877586356	2813003701737500
16	Nelupaka	2854404877586353	2813003701737200
17	Pallapu Anandapuram	2854404877586358	2813003701737700
18	Patipalle	2854404877586368	2813003701738700
19	Purushottampuram	2854404877586359	2813003701737800
20	Rajupeta Agraharam	2854404877586374	2813003701739300
21	Ramabhadrapuram Agraharam	2854404877586357	2813003701737600
22	T.Sirasapalle	2854404877586366	2813003701738500
23	Thimmarajupeta	2854404877586370	2813003701738900
24	Thotada	2854404877586365	2813003701738400
25	Ummalada	2854404877586363	2813003701738200
26	Vadrapalle	2854404877586371	2813003701739000
27	Venkatapuram	2854404877586367	2813003701738600
28	Vompolu	2854404877586361	2813003701738000

**Census of India 2011- Village Directory
Amenities and Land use (As on 2009)**

Name of District : Visakhapatnam

Location Code No.: 544

Name of Mandal Parishad : Munagapaka

Location Code No.: 0548

Sl. No.	Name of Village	Location code no.	Total area of the village (in hectares rounded up to one decimal place)	Total population (2011 census)	Number of households (2011 census)	Number of educational amenities available (If not available within the village, the distance range code viz; a for < 5 Kms, b for 5-10 Kms and c for 10+ kms of nearest place where facility is available is given).									
						Pre-Primary school (PP)	Primary school (P)	Middle school (M)	Secondary School (S)	Senior Secondary school (SS)	Degree college of arts science & commerce (ASC)	Engineering college(EC)	Medical college (MC)	Management institute (MI)	Polytechnic (Pt)
1	2	3	4	5	6	7	8	9	10	11	12	13	14	15	16
3089	Gantavanipalem	586348	222	887	228	b	1	b	a	c	c	b	c	c	c
3090	Kumarapuram	586349	109	359	111	a	1	a	a	b	b	c	c	c	c
3091	Chuchikonda	586350	99	2667	734	a	2	a	1	c	c	c	c	c	c
3092	Ganaparathi	586351	195	2148	588	1	1	1	1	c	c	c	c	c	c
3093	Challamalla	586352	33	0	0										
3094	Nelupaka	586353	506	2239	625	a	3	1	a	c	c	c	c	c	c
3095	Madakapalem	586354	255	735	165	b	1	1	a	c	c	c	c	c	c
3096	Cherlopalem	586355	534	1549	419	b	3	a	a	c	c	c	c	c	c
3097	Narendrapuram	586356	321	114	37	b	a	a	a	c	c	c	c	c	c
3098	Ramabhadrapuram Agraharam	586357	22	0	0										
3099	Pallapu Anandapuram	586358	171	968	262	b	1	a	a	b	b	c	c	c	c
3100	Purushottampuram	586359	287	320	88	b	1	a	a	b	b	c	c	c	c
3101	Arabupalem	586360	162	1835	502	a	2	1	a	a	a	b	c	c	b
3102	Vompolu	586361	189	2746	727	a	2	a	a	a	a	b	c	c	b
3103	Nagulapalle	586362	321	4603	1213	a	3	1	1	a	a	a	c	c	a
3104	Ummalada	586363	162	2401	623	b	1	1	a	a	b	a	c	c	a
3105	Jaggayyapeta Agraharam	586364	40	1087	273	a	2	1	a	a	a	a	c	c	a
3106	Thotada	586365	664	5053	1448	1	5	1	1	b	b	b	c	c	b
3107	T.Sirasapalle	586366	492	2405	646	a	4	a	a	b	b	b	c	c	b
3108	Venkatapuram	586367	242	1330	345	b	2	a	a	b	b	b	c	c	b
3109	Patipalle	586368	894	2686	670	a	3	1	a	a	a	b	c	c	b
3110	Munagapaka	586369	1011	10028	2663	2	6	2	1	1	1	b	c	c	b

**Census of India 2011- Village Directory
Amenities and Land use (As on 2009)**

Name of District : Visakhapatnam

Location Code No.: 544

Name of Mandal Parishad : Munagapaka

Location Code No.: 0548

Number of educational amenities available (If not available within the village, the distance range code viz; a for <5 Kms, b for 5-10 Kms and c for 10+ kms of nearest place where facility is available is given).				Number of Medical Amenities available. (If not available within the village, the distance range code viz; a for < 5 Kms, b for 5-10 Kms and c for 10+ kms of nearest place where facility is available is given).										Name of Village	Sl. No.	
Vocational training school /ITI	Non-formal training centre (NFTC)	Special school for disabled (SSD)	Others (specify)	Community health centre (CHC)	Primary health centre (PHC)	Primary health sub centre (PHS)	Maternity and child welfare centre (MCW)	T. B. clinic (TBC)	Hospital-allopathic (HA)	Hospital-alternative medicine (HO)	Dispensary (D)	Veterinary hospital (VH)	Mobile health clinic (MHC)			Family welfare centre (FWC)
17	18	19	20	21	22	23	24	25	26	27	28	29	30	31	2	1
b	b	c		b	b	a	c	c	b	b	b	b	1	b	Gantavanipalem	3089
c	c	c		c	a	a	c	c	c	c	c	c	1	c	Kumarapuram	3090
c	c	c		c	1	1	c	c	c	c	c	c	c	c	Chuchikonda	3091
c	c	c		c	1	1	c	c	c	c	c	c	c	c	Ganaparthi	3092
															Challamalla	3093
c	c	c		c	a	a	c	c	c	c	c	c	1	c	Nelupaka	3094
c	c	c		c	1	1	c	c	c	c	c	c	c	c	Madakapalem	3095
c	c	c		c	a	a	c	c	c	c	c	c	1	c	Cherlopalem	3096
c	c	c		c	a	a	c	c	c	c	c	c	1	c	Narendrapuram	3097
															Ramabhadrapuram Agraharam	3098
c	c	c		c	b	b	c	c	c	c	c	c	1	c	Pallapu Anandapuram	3099
c	c	c		c	b	a	c	c	c	c	c	c	1	c	Purushottampuram	3100
b	b	c		b	a	a	c	c	b	b	b	b	1	b	Arabupalem	3101
a	b	c		b	a	a	c	c	b	b	b	b	1	b	Vompolu	3102
a	a	c		a	1	1	c	c	a	a	a	a	a	a	Nagulapalle	3103
a	a	c		a	b	a	c	c	a	a	a	a	1	a	Ummalada	3104
a	a	c		a	a	a	c	c	a	a	a	a	1	a	Jaggayyapeta Agraharam	3105
b	b	c		b	1	1	c	c	b	b	b	b	b	b	Thotada	3106
b	b	c		b	1	1	c	c	b	b	b	b	b	b	T.Sirasapalle	3107
b	b	c		b	b	a	c	c	b	b	b	b	1	b	Venkatapuram	3108
b	b	c		b	1	1	c	c	b	b	b	b	b	b	Patipalle	3109
b	b	c		b	1	1	c	c	b	b	b	b	b	b	Munagapaka	3110

**Census of India 2011- Village Directory
Amenities and Land use (As on 2009)**

Name of District : Visakhapatnam

Location Code No.: 544

Name of Mandal Parishad : Munagapaka

Location Code No.: 0548

Sl. No.	Name of Village	Number of Non-Government Medical Amenities available.							Availability of drinking water - Yes / No								
		Charitable non Govt. hospital/Nursing home.	Medical practitioner with MBBS Degree	Medical practitioner with other degree	Medical practitioner with no degree	Traditional practitioner and faith healer	Medicine Shop	Others	Tap water (Treated/Untreated)	Well water (Covered / Uncovered well)	Hand Pump	Tube wells / Bore well	Spring	River / Canal	Tank / Pond / Lake	Others	
1	2	32	33	34	35	36	37	38	39	40	41	42	43	44	45	46	
3089	Gantavanipalem	0	0	0	1	0	0	0	Yes	No	Yes	No	No	No	No	No	
3090	Kumarapuram	0	0	0	1	1	0	0	Yes	Yes	Yes	No	No	No	No	No	
3091	Chuchikonda	0	0	0	0	0	1	0	Yes	No	Yes	Yes	No	No	No	No	
3092	Ganaparthi	0	0	1	0	0	0	0	Yes	No	Yes	No	No	No	No	No	
3093	Challamalla																
3094	Nelupaka	0	0	0	0	0	0	0	Yes	No	Yes	Yes	No	No	No	No	
3095	Madakapalem	0	0	0	0	0	0	0	Yes	No	Yes	No	No	No	No	No	
3096	Cherlopalem	0	0	0	0	0	0	0	Yes	No	Yes	Yes	No	No	No	No	
3097	Narendrapuram	0	0	0	0	0	0	0	Yes	No	Yes	No	No	No	No	No	
3098	Ramabhadrapuram Agraharam																
3099	Pallapu Anandapuram	0	0	0	1	1	0	0	Yes	Yes	Yes	No	No	No	No	No	
3100	Purushottampuram	0	0	0	0	0	0	0	Yes	No	Yes	No	No	No	No	No	
3101	Arabupalem	0	0	0	0	0	0	0	Yes	No	No	Yes	No	No	No	Yes	
3102	Vompolu	0	0	0	0	0	0	0	Yes	No	Yes	No	No	No	No	No	
3103	Nagulapalle	0	0	0	0	0	1	0	Yes	Yes	Yes	Yes	No	No	No	No	
3104	Ummalada	0	0	0	0	0	0	0	Yes	Yes	Yes	Yes	No	No	No	No	
3105	Jaggayyapeta Agraharam	0	0	0	0	0	0	0	Yes	Yes	Yes	Yes	No	No	No	No	
3106	Thotada	0	0	0	1	1	0	0	Yes	No	Yes	Yes	No	No	No	No	
3107	T.Sirasapalle	0	0	0	1	0	0	0	Yes	Yes	Yes	Yes	No	No	No	No	
3108	Venkatapuram	0	0	0	0	0	0	0	Yes	Yes	Yes	No	No	No	No	No	
3109	Patipalle	0	0	0	2	0	0	0	Yes	No	Yes	Yes	No	No	No	No	
3110	Munagapaka	0	0	5	0	0	4	0	Yes	No	Yes	Yes	No	No	No	No	

**Census of India 2011- Village Directory
Amenities and Land use (As on 2009)**

Name of District : Visakhapatnam

Location Code No.: 544

Name of Mandal Parishad : Munagapaka

Location Code No.: 0548

Availability of toilet & others Yes / No				Communication and transport facilities (If amenities available code -Yes is given except for Village Pin Code ,If not available within the village , the distance range code viz; a for < 5 Kms, b for 5-10 Kms and c for 10+ kms of nearest place where facility is available is given).									Name of Village	Sl. No.
Community toilet including bath.	Community toilet excluding bath.	Rural sanitary mart or sanitary hardware outlet available near the village.	Community bio- gas or recycle of waste for productive use.	Post office(PO)	Sub post office (SPO)	Post & Telegraph office (P&TO)	Village Pin Code	Telephones (Land lines)	Public call office (PCO)	Mobile phone coverage	Internet cafes/ Common service centre (CSC)			
47	48	49	50	51	52	53	54	55	56	57	58	2	1	
No	No	No	No	c	b	b	531031	Yes	Yes	Yes	b	Gantavanipalem	3089	
No	No	No	No	b	b	c	531033	Yes	Yes	Yes	c	Kumarapuram	3090	
No	No	No	No	c	b	c	531055	a	a	Yes	c	Chuchikonda	3091	
No	No	No	No	c	Yes	c	531055	Yes	b	c	c	Ganaparthi	3092	
												Challamalla	3093	
No	No	No	No	c	b	c	531055	Yes	a	Yes	c	Nelupaka	3094	
No	No	No	No	c	b	c	531055	Yes	Yes	Yes	c	Madakapalem	3095	
No	No	No	No	c	b	c	531055	Yes	Yes	Yes	c	Cherlopalem	3096	
No	No	No	No	c	c	c	531055	a	a	Yes	c	Narendrapuram	3097	
												Ramabhadrapuram	3098	
												Agraharam	3098	
No	No	No	No	b	b	c	531033	Yes	Yes	Yes	c	Pallapu Anandapuram	3099	
No	No	No	No	b	b	c	531033	Yes	Yes	Yes	c	Purushottampuram	3100	
No	No	No	No	a	a	b	531033	Yes	Yes	Yes	b	Arabupalem	3101	
No	No	No	No	a	a	b	531002	Yes	Yes	Yes	b	Vompolu	3102	
No	Yes	No	No	a	a	a	531002	Yes	Yes	Yes	a	Nagulapalle	3103	
No	No	No	No	b	a	a	531002	Yes	Yes	Yes	a	Ummalada	3104	
No	No	No	No	a	a	a	531002	Yes	a	Yes	a	Jaggayyapeta	3105	
												Agraharam	3105	
No	No	No	No	b	b	b	531002	Yes	Yes	Yes	b	Thotada	3106	
No	No	No	No	b	b	b	531002	Yes	Yes	Yes	b	T.Sirasapalle	3107	
No	No	No	No	b	b	b	531021	Yes	Yes	Yes	b	Venkatapuram	3108	
No	No	No	No	a	a	b	531033	Yes	Yes	Yes	b	Patipalle	3109	
No	No	No	No	Yes	a	b	531033	Yes	Yes	Yes	b	Munagapaka	3110	

**Census of India 2011- Village Directory
Amenities and Land use (As on 2009)**

Name of District : Visakhapatnam

Location Code No.: 544

Name of Mandal Parishad : Munagapaka

Location Code No.: 0548

Sl. No.	Name of Village	Communication and transport facilities (If amenities available code -Yes is given except for Village Pin Code, If not available within the village, the distance range code viz; a for < 5 Kms, b for 5-10 Kms and c for 10+ kms of nearest place where facility is available is given).								
		Private courier facility	Bus service (Public & Private)	Railway stations	Auto/Modified Autos	Taxis and Vans	Tractors	Cycle-pulled rickshaws(Manual & Machine driven)	Carts driven by animals	Sea /River ferry service
1	2	59	60	61	62	63	64	65	66	67
3089	Gantavanipalem	b	b	b	Yes	b	b		Yes	c
3090	Kumarapuram	c	b	c	Yes	c	a		Yes	c
3091	Chuchikonda	c	Yes	c	Yes	c	Yes	Yes	Yes	c
3092	Ganaparathi	c	a	c	Yes	c	Yes		Yes	c
3093	Challamalla									
3094	Nelupaka	c	Yes	c	Yes	c	Yes		Yes	c
3095	Madakapalem	c	b	c	a	c	Yes		Yes	c
3096	Cherlopalem	c	a	c	Yes	c	b		c	c
3097	Narendrapuram	c	a	c	Yes	c	a		Yes	c
3098	Ramabhadrapuram Agraharam									
3099	Pallapu Anandapuram	c	b	c	Yes	c	Yes		Yes	c
3100	Purushottampuram	c	c	c	Yes	c	b		Yes	c
3101	Arabupalem	b	a	b	Yes	b	Yes	Yes	Yes	c
3102	Vompolu	b	a	b	Yes	b	Yes	Yes	Yes	c
3103	Nagulapalle	a	Yes	a	Yes	a	Yes	Yes	Yes	c
3104	Ummalada	a	Yes	a	Yes	a	Yes	Yes	Yes	c
3105	Jaggayyapeta Agraharam	a	Yes	a	Yes	Yes	Yes	Yes	Yes	c
3106	Thotada	b	Yes	b	Yes	b	Yes	Yes	Yes	c
3107	T.Sirasapalle	b	Yes	b	Yes	b	Yes	Yes	Yes	c
3108	Venkatapuram	b	Yes	b	Yes	b	Yes	Yes	Yes	c
3109	Patipalle	b	a	b	Yes	b	Yes	Yes	Yes	c
3110	Munagapaka	b	Yes	b	Yes	Yes	Yes	Yes	Yes	c

**Census of India 2011- Village Directory
Amenities and Land use (As on 2009)**

Name of District : Visakhapatnam

Location Code No.: 544

Name of Mandal Parishad : Munagapaka

Location Code No.: 0548

Village connected to highways,village roads, banks & credit societies (If amenities available code -Yes is given, If not available within the village , the distance range code viz; a for < 5 Kms, b for 5-10 Kms and c for 10+ kms of nearest place where facility is available is given).												Name of Village	Sl. No.
Connected to national highway(NH)	Connected to state highway(SH)	Connected to major district road (MDR)	Connected to others district road	Pucca roads	Kutchcha roads	Water bounded macadam(WBM) roads	Navigable waterway (river/canal)(NW)	Footpaths (FP)	Commercial & Co-operative Banks	ATM	Agricultural Credit Societies		
68	69	70	71	72	73	74	75	76	77	78	79	2	1
b	b	b	Yes	Yes	Yes	b		Yes	b	b	c	Gantavanipalem	3089
c	c	b	Yes	b	Yes	b		Yes	b	c	b	Kumarapuram	3090
c	c	c	Yes	Yes	Yes	Yes		Yes	Yes	c	Yes	Chuchikonda	3091
c	c	c	Yes	Yes	Yes	b		Yes	c	c	c	Ganaparthi	3092
												Challamalla	3093
c	c	b	Yes	Yes	Yes	c		Yes	c	c	c	Nelupaka	3094
c	c	b	Yes	Yes	Yes	b		Yes	c	c	c	Madakapalem	3095
c	c	b	Yes	Yes	Yes	c		Yes	c	c	c	Cherlopalem	3096
c	c	b	Yes	b	Yes	b		Yes	c	c	c	Narendrapuram	3097
												Ramabhadrapuram	3098
												Agraharam	
c	c	b	Yes	Yes	Yes	c		Yes	b	c	b	Pallapu Anandapuram	3099
c	c	a	Yes	a	Yes	b		Yes	b	c	b	Purushottampuram	3100
b	b	Yes	Yes	Yes	Yes	c		Yes	a	a	a	Arabupalem	3101
a	a	Yes	Yes	Yes	Yes	Yes		Yes	a	a	a	Vompolu	3102
a	a	Yes	Yes	Yes	Yes	Yes		Yes	a	a	Yes	Nagulapalle	3103
Yes	a	a	Yes	Yes	Yes	b		Yes	a	a	b	Ummalada	3104
a	a	Yes	Yes	Yes	Yes	c		Yes	a	a	a	Jaggayyapeta	3105
												Agraharam	
b	b	a	Yes	Yes	Yes	Yes		Yes	b	b	b	Thotada	3106
b	b	a	Yes	Yes	Yes	c		Yes	b	b	b	T.Sirasapalle	3107
b	b	b	Yes	Yes	Yes	c		Yes	b	b	b	Venkatapuram	3108
b	b	a	Yes	Yes	Yes	Yes		Yes	a	a	a	Patipalle	3109
b	b	Yes	Yes	Yes	Yes	Yes		Yes	Yes	Yes	Yes	Munagapaka	3110

**Census of India 2011- Village Directory
Amenities and Land use (As on 2009)**

Name of District : Visakhapatnam

Location Code No.: 544

Name of Mandal Parishad : Munagapaka

Location Code No.: 0548

Sl. No.	Name of Village	Availability of miscellaneous facilities (If amenities available code -Yes is given, If not available within the village, the distance range code viz; a for < 5 Kms, b for 5-10 Kms and c for 10+ kms of nearest place where facility is available is given).										
		Self-Help Group (SHG)	Public distribution system (PDS) shop	Mandis / Regular market	Weekly Haat	Agricultural marketing society	Integrated Child Development Scheme (Nutritional Centres)	Anganwadi Centre (Nutritional Centres)	Others (Nutritional Centres)	ASHA (Accredited Social Health Activist)	Community centre with/without TV	
1	2	80	81	82	83	84	85	86	87	88	89	
3089	Gantavanipalem	Yes	Yes	b	b	b	Yes	Yes	Yes	Yes	b	
3090	Kumarapuram	Yes	Yes	b	b	c	Yes	Yes	Yes	Yes	c	
3091	Chuchikonda	Yes	Yes	Yes	Yes	c	Yes	Yes	Yes	Yes	c	
3092	Ganaparthi	Yes	Yes	c	c	c	Yes	Yes	Yes	Yes	c	
3093	Challamalla											
3094	Nelupaka	Yes	Yes	c	c	c	Yes	Yes	Yes	Yes	Yes	
3095	Madakapalem	Yes	Yes	c	c	c	Yes	Yes	Yes	Yes	c	
3096	Cherlopalem	Yes	Yes	c	c	c	Yes	Yes	Yes	Yes	c	
3097	Narendrapuram	Yes	Yes	c	c	c	Yes	Yes	Yes	Yes	c	
3098	Ramabhadrapuram Agraharam											
3099	Pallapu Anandapuram	Yes	Yes	a	a	c	Yes	Yes	Yes	Yes	c	
3100	Purushottampuram	Yes	a	c	c	c	Yes	Yes	Yes	Yes	c	
3101	Arabupalem	Yes	Yes	b	b	b	Yes	Yes	Yes	Yes	Yes	
3102	Vompolu	Yes	Yes	b	b	b	Yes	Yes	Yes	Yes	a	
3103	Nagulapalle	Yes	Yes	Yes	a	a	Yes	Yes	Yes	Yes	Yes	
3104	Ummalada	Yes	Yes	a	a	a	Yes	Yes	Yes	Yes	a	
3105	Jaggayyapeta Agraharam	Yes	a	a	a	a	Yes	Yes	Yes	Yes	a	
3106	Thotada	Yes	Yes	b	Yes	b	Yes	Yes	Yes	Yes	b	
3107	T.Sirasapalle	Yes	Yes	a	a	b	Yes	Yes	Yes	Yes	b	
3108	Venkatapuram	Yes	Yes	a	a	b	Yes	Yes	Yes	Yes	b	
3109	Patipalle	Yes	Yes	b	Yes	b	Yes	Yes	Yes	Yes	a	
3110	Munagapaka	Yes	Yes	Yes	Yes	Yes	Yes	Yes	Yes	Yes	Yes	

**Census of India 2011- Village Directory
Amenities and Land use (As on 2009)**

Name of District : Visakhapatnam

Location Code No.: 544

Name of Mandal Parishad : Munagapaka

Location Code No.: 0548

Availability of miscellaneous facilities (If amenities available code -Yes is given, If not available within the village, the distance range code viz: a for < 5 Kms, b for 5-10 Kms and c for 10+ kms of nearest place where facility is available is given).								Availability of electricity (Yes/No)				Nearest Town		Name of Village	Sl. No.
Sports Field,	Sports Club / Recreation Centre	Cinema / Video Hall	Public Library	Public Reading Room	Newspaper Supply	Assembly Polling station	Birth & Death Registration Office	Power Supply for Domestic Use (ED)	Power Supply for Agricultural Use (EAG)	Power Supply for Commercial Use (EC)	Power Supply for All Uses (EA)	Name	Distance range code i.e. a for <5 Kms, b for 5-10 Kms and c for 10+ kms		
90	91	92	93	94	95	96	97	98	99	100	101	102	103	2	1
b	b	b	b	b	Yes	Yes	Yes	Yes	Yes	Yes	Yes	Anakapalle	b	Gantavanipalem	3089
c	c	c	b	b	Yes	Yes	b	Yes	Yes	No	No	Anakapalle	c	Kumarapuram	3090
c	c	c	c	Yes	Yes	Yes	Yes	Yes	Yes	No	No	Anakapalle	c	Chuchikonda	3091
c	c	c	c	Yes	Yes	Yes	Yes	Yes	Yes	Yes	Yes	Anakapalle	c	Ganaparthi	3092
												Anakapalle	c	Challamalla	3093
c	c	c	c	c	Yes	a	Yes	Yes	Yes	No	No	Anakapalle		Nelupaka	3094
c	c	c	c	c	Yes	Yes	a	Yes	Yes	Yes	Yes	Anakapalle	c	Madakapalem	3095
c	c	c	c	c	Yes	Yes	Yes	Yes	Yes	Yes	Yes	Anakapalle	c	Cherlopalem	3096
c	c	c	c	c	Yes	c	c	Yes	Yes	Yes	Yes	Anakapalle	c	Narendrapuram	3097
												Anakapalle	c	Ramabhadrapuram Agraharam	3098
c	c	c	c	b	Yes	Yes	Yes	Yes	Yes	No	No	Anakapalle	c	Pallapu Anandapuram	3099
c	c	c	c	b	Yes	Yes	b	Yes	Yes	No	No	Anakapalle	c	Purushottampuram	3100
b	b	b	b	Yes	Yes	Yes	Yes	Yes	Yes	No	No	Anakapalle	b	Arabupalem	3101
b	b	b	b	a	Yes	Yes	Yes	Yes	Yes	Yes	Yes	Anakapalle	a	Vompolu	3102
a	a	a	a	Yes	Yes	Yes	Yes	Yes	Yes	No	No	Anakapalle	a	Nagulapalle	3103
a	a	a	a	a	Yes	Yes	Yes	Yes	Yes	No	No	Anakapalle	a	Ummalada	3104
a	a	a	a	a	Yes	Yes	Yes	Yes	Yes	No	No	Anakapalle	a	Jaggayyapeta Agraharam	3105
b	b	b	b	b	Yes	Yes	Yes	Yes	Yes	Yes	Yes	Anakapalle	b	Thotada	3106
b	b	b	b	b	Yes	Yes	Yes	Yes	Yes	Yes	Yes	Anakapalle	b	T.Sirasapalle	3107
b	b	b	b	b	Yes	Yes	Yes	Yes	Yes	Yes	Yes	Anakapalle	b	Venkatapuram	3108
b	b	b	b	a	Yes	Yes	Yes	Yes	Yes	Yes	Yes	Anakapalle	b	Patipalle	3109
b	b	Yes	Yes	Yes	Yes	Yes	Yes	Yes	Yes	Yes	Yes	Anakapalle	b	Munagapaka	3110

**Census of India 2011- Village Directory
Amenities and Land use (As on 2009)**

Name of District : Visakhapatnam

Location Code No.: 544

Name of Mandal Parishad : Munagapaka

Location Code No.: 0548

Sl. No.	Name of Village	Land Use										
		Area under different types of land use (in hectares rounded up to one decimal place)										
		Forests	Area under Non-agricultural Uses	Barren and Un-cultivable land	Permanent Pastures and Other Grazing Lands	Land Under Miscellaneous Tree Crops etc.	Culturable Waste Land	Fallow lands other than current fallows	Current Fallows	Net Area Sown	Total Irrigated Land Area	Total Un-irrigated Land Area
1	2	104	105	106	107	108	109	110	111	112	113	114
3089	Gantavanipalem	0	12	0	0	12.2	0	0	28.3	169.5	189	8.8
3090	Kumarapuram	0	11	0	0	0	0	0	0	98	94	4
3091	Chuchikonda	0	18.2	3.8	0	12.2	0	0	0	64.8	29	35.8
3092	Ganaparthi	0	37	0	0	4	0	0	35	119	119	35
3093	Challamalla	0	32	0	0	0	0	0	0	1	0	1
3094	Nelupaka	0	79.3	4.7	0	10.9	47.7	0	0	363.4	356	7.4
3095	Madakapalem	0	41.3	134.7	0	22.3	20.3	0	2.4	34	30	6.4
3096	Cherlopalem	0	19.4	483.6	0	0	0	0	0	31	6	25
3097	Narendrapuram	0	14.6	172.4	0	34.5	0	0	0	99.5	40	59.5
3098	Ramabhadrapuram Agraharam	0	0.8	2.2	0	0	0.8	2	0	16.2	7	11.2
3099	Pallapu Anandapuram	0	5.8	1.2	0	10.1	0	0	12	141.9	149	4.9
3100	Purushottampuram	0	6.5	229.5	0	0	0	0	0	51	33	18
3101	Arabupalem	0	9.7	11.3	0	0	0	0	33	108	137	4
3102	Vompolu	0	23	0	0	0	0	0	61.2	104.8	123	43
3103	Nagulapalle	0	21	0	0	13	0	10.1	16.3	260.6	233	54
3104	Ummalada	0	41.4	0	0	0	0	0	4.9	115.7	56.9	63.7
3105	Jaggayyapeta Agraharam	0	10.1	1.9	0	0	0	0	6.2	21.8	24	4
3106	Thotada	0	46.5	302.5	0	0	6	0	0	309	261	48
3107	T.Sirasapalle	0	17.4	207.6	0	69.1	0	8.1	4	185.8	8	189.9
3108	Venkatapuram	0	66.4	1.6	0	0	0	0	0	174	51	123
3109	Patipalle	0	56.2	511.8	0	44.8	0	0	22.7	258.6	0	281.2
3110	Munagapaka	0	85.4	27.6	0	2.8	0	4.5	0	890.7	785	110.2

**Census of India 2011- Village Directory
Amenities and Land use (As on 2009)**

Name of District : Visakhapatnam

Location Code No.: 544

Name of Mandal Parishad : Munagapaka

Location Code No.: 0548

Land Use					Name of three most important commodities manufactured			Name of Village	Sl. No.
Area irrigated by source (in hectare).					First	Second	Third		
Canals (C)	Wells/Tube-wells(W/TW)	Tanks/Lakes(T/L)	Water Falls(WF)	Others(O)					
115	116	117	118	119	120	121	122	2	1
189	0	0	0	0	Jaggery			Gantavanipalem	3089
94	0	0	0	0	Jaggery			Kumarapuram	3090
29	0	0	0	0	Jaggery			Chuchikonda	3091
119	0	0	0	0	Jaggery			Ganaparthi	3092
0	0	0	0	0				Challamalla	3093
356	0	0	0	0	Jaggery			Nelupaka	3094
30	0	0	0	0	Jaggery			Madakapalem	3095
6	0	0	0	0	Jaggery			Cherlopalem	3096
40	0	0	0	0	Jaggery			Narendrapuram	3097
7	0	0	0	0				Ramabhadrapuram Agraharam	3098
149	0	0	0	0	Jaggery			Pallapu Anandapuram	3099
33	0	0	0	0	Jaggery			Purushottampuram	3100
137	0	0	0	0	Jaggery	Bricks		Arabupalem	3101
123	0	0	0	0	Jaggery	Bricks		Vompolu	3102
233	0	0	0	0	Jaggery	Bricks		Nagulapalle	3103
56.1	0	0	0	0.8	Jaggery			Ummalada	3104
24	0	0	0	0	Jaggery			Jaggayyapeta Agraharam	3105
261	0	0	0	0	Jaggery			Thotada	3106
8	0	0	0	0				T.Sirasapalle	3107
51	0	0	0	0	Bricks			Venkatapuram	3108
0	0	0	0	0	Bricks			Patipalle	3109
785	0	0	0	0	Jaggery	Bricks		Munagapaka	3110

**Census of India 2011- Village Directory
Amenities and Land use (As on 2009)**

Name of District : Visakhapatnam

Location Code No.: 544

Name of Mandal Parishad : Munagapaka

Location Code No.: 0548

Sl. No.	Name of Village	Location code no.	Total area of the village (in hectares rounded up to one decimal place)	Total population (2011 census)	Number of households (2011 census)	Number of educational amenities available (If not available within the village, the distance range code viz; a for < 5 Kms, b for 5-10 Kms and c for 10+ kms of nearest place where facility is available is given).										
						Pre-Primary school (PP)	Primary school (P)	Middle school (M)	Secondary School (S)	Senior Secondary school (SS)	Degree college of arts science & commerce (ASC)	Engineering college(EC)	Medical college (MC)	Management institute (MI)	Polytechnic (Pt)	
1	2	3	4	5	6	7	8	9	10	11	12	13	14	15	16	
3111	Thimmarajupeta	586370	181	2157	577	a	2	1	1	a	a	b	c	c	b	
3112	Vadrapalle	586371	363	2338	623	a	2	1	1	a	a	b	c	c	b	
3113	Mallavaram	586372	785	1222	298	b	3	a	a	b	b	c	c	c	c	
3114	Kakarapalle	586373	357	856	224	a	1	a	a	b	a	b	c	c	b	
3115	Rajupeta Agraharam	586374	114	966	238	b	1	1	b	b	b	b	c	c	b	
3116	Nagavaram	586375	838	1821	467	b	2	1	a	b	b	c	c	c	c	
Total			9569	55520	14794	4	55	15	7	1	1	0	0	0	0	

**Census of India 2011- Village Directory
Amenities and Land use (As on 2009)**

Name of District : Visakhapatnam

Location Code No.: 544

Name of Mandal Parishad : Munagapaka

Location Code No.: 0548

Number of educational amenities available (If not available within the village, the distance range code viz; a for <5 Kms, b for 5-10 Kms and c for 10+ kms of nearest place where facility is available is given).				Number of Medical Amenities available. (If not available within the village, the distance range code viz; a for < 5 Kms, b for 5-10 Kms and c for 10+ kms of nearest place where facility is available is given).										Name of Village	Sl. No.	
Vocational training school /ITI	Non-formal training centre (NFTC)	Special school for disabled (SSD)	Others (specify)	Community health centre (CHC)	Primary health centre (PHC)	Primary health sub centre (PHS)	Maternity and child welfare centre (MCW)	T. B. clinic (TBC)	Hospital-allopathic (HA)	Hospital-alternative medicine (HO)	Dispensary (D)	Veterinary hospital (VH)	Mobile health clinic (MHC)			Family welfare centre (FWC)
17	18	19	20	21	22	23	24	25	26	27	28	29	30	31	2	1
b	b	c		b	1	1	c	c	b	b	b	b	a	b	Thimmarajupeta	3111
b	b	c		b	1	1	c	c	b	b	b	b	a	b	Vadrapalle	3112
c	c	c		c	1	1	c	c	c	c	c	c	b	c	Mallavaram	3113
b	b	c		b	a	a	c	c	b	b	b	b	1	b	Kakarapalle	3114
b	b	c		b	b	a	c	c	b	b	b	b	1	b	Rajupeta Agraharam	3115
c	c	c		c	b	a	c	c	c	c	c	c	1	c	Nagavaram	3116
0	0	0	0	0	11	11	0	0	0	0	0	0	15	0		

**Census of India 2011- Village Directory
Amenities and Land use (As on 2009)**

Name of District : Visakhapatnam

Location Code No.: 544

Name of Mandal Parishad : Munagapaka

Location Code No.: 0548

Sl. No.	Name of Village	Number of Non-Government Medical Amenities available.							Availability of drinking water - Yes / No								
		Charitable non Govt. hospital/Nursing home.	Medical practitioner with MBBS Degree	Medical practitioner with other degree	Medical practitioner with no degree	Traditional practitioner and faith healer	Medicine Shop	Others	Tap water (Treated/Untreated)	Well water (Covered / Uncovered well)	Hand Pump	Tube wells / Bore well	Spring	River / Canal	Tank / Pond / Lake	Others	
1	2	32	33	34	35	36	37	38	39	40	41	42	43	44	45	46	
3111	Thimmarajupeta	0	0	0	2	1	0	0	Yes	No	Yes	Yes	No	No	No	No	
3112	Vadrapalle	0	0	0	1	0	0	0	Yes	No	Yes	No	No	No	No	No	
3113	Mallavaram	0	0	0	0	0	0	0	Yes	No	Yes	No	No	No	No	No	
3114	Kakarapalle	0	0	0	0	0	0	0	Yes	No	Yes	No	No	No	No	No	
3115	Rajupeta Agraharam	0	0	0	0	0	0	0	Yes	Yes	Yes	No	No	No	No	No	
3116	Nagavaram	0	0	0	1	0	0	0	Yes	Yes	Yes	Yes	No	No	No	No	
Total		0	0	6	11	4	6	0	26	9	25	13	0	0	0	1	

**Census of India 2011- Village Directory
Amenities and Land use (As on 2009)**

Name of District : Visakhapatnam

Location Code No.: 544

Name of Mandal Parishad : Munagapaka

Location Code No.: 0548

Availability of toilet & others Yes / No				Communication and transport facilities (If amenities available code -Yes is given except for Village Pin Code ,If not available within the village , the distance range code viz; a for < 5 Kms, b for 5-10 Kms and c for 10+ kms of nearest place where facility is available is given).									Name of Village	Sl. No.
Community toilet including bath.	Community toilet excluding bath.	Rural sanitary mart or sanitary hardware outlet available near the village.	Community bio- gas or recycle of waste for productive use.	Post office(PO)	Sub post office (SPO)	Post & Telegraph office (P&TO)	Village Pin Code	Telephones (Land lines)	Public call office (PCO)	Mobile phone coverage	Internet cafes/ Common service centre (CSC)			
47	48	49	50	51	52	53	54	55	56	57	58	2	1	
No	No	No	No	a	a	b	531033	Yes	Yes	Yes	b	Thimmarajupeta	3111	
No	No	No	No	a	a	b	531033	Yes	Yes	Yes	b	Vadrapalle	3112	
No	No	No	No	b	b	c	531033	a	a	Yes	c	Mallavaram	3113	
No	No	No	No	a	a	b	531033	a	a	Yes	b	Kakarapalle	3114	
No	No	No	No	b	b	b	531033	a	a	Yes	b	Rajupeta Agraharam	3115	
No	No	No	No	b	b	c	531033	a	a	Yes	c	Nagavaram	3116	
0	1	0	0	1	1	0		20	17	25	0			

**Census of India 2011- Village Directory
Amenities and Land use (As on 2009)**

Name of District : Visakhapatnam

Location Code No.: 544

Name of Mandal Parishad : Munagapaka

Location Code No.: 0548

Sl. No.	Name of Village	Communication and transport facilities (If amenities available code -Yes is given except for Village Pin Code, If not available within the village, the distance range code viz; a for < 5 Kms, b for 5-10 Kms and c for 10+ kms of nearest place where facility is available is given).								
		Private courier facility	Bus service (Public & Private)	Railway stations	Auto/Modified Autos	Taxis and Vans	Tractors	Cycle-pulled rickshaws(Manual & Machine driven)	Carts driven by animals	Sea /River ferry service
1	2	59	60	61	62	63	64	65	66	67
3111	Thimmarajupeta	b	Yes	b	Yes	Yes	Yes	Yes	Yes	c
3112	Vadrapalle	b	Yes	b	Yes	b	Yes		Yes	c
3113	Mallavaram	c	Yes	c	Yes	c	Yes		a	c
3114	Kakarapalle	b	a	b	Yes	b	Yes		a	c
3115	Rajupeta Agraharam	b	a	b	Yes	b	Yes		a	c
3116	Nagavaram	c	Yes	c	Yes	c	Yes		Yes	c
Total		0	13	0	25	3	21	12	22	0

**Census of India 2011- Village Directory
Amenities and Land use (As on 2009)**

Name of District : Visakhapatnam

Location Code No.: 544

Name of Mandal Parishad : Munagapaka

Location Code No.: 0548

Village connected to highways,village roads, banks & credit societies (If amenities available code -Yes is given, If not available within the village , the distance range code viz; a for < 5 Kms, b for 5-10 Kms and c for 10+ kms of nearest place where facility is available is given).												Name of Village	Sl. No.
68 Connected to national highway(NH)	69 Connected to state highway(SH)	70 Connected to major district road (MDR)	71 Connected to others district road	72 Pucca roads	73 Kutchcha roads	74 Water bounded macadam(WBM) roads	75 Navigable waterway (river/canal)(NW)	76 Footpaths (FP)	77 Commercial & Co-operative Banks	78 ATM	79 Agricultural Credit Societies		
b	b	Yes	Yes	Yes	Yes	c		Yes	a	b	Yes	Thimmarajupeta	3111
b	b	a	Yes	Yes	Yes	c		Yes	a	a	a	Vadrapalle	3112
c	c	a	Yes	Yes	Yes	c		Yes	b	c	b	Mallavaram	3113
b	b	b	Yes	Yes	Yes	b		Yes	a	b	a	Kakarapalle	3114
b	b	b	Yes	Yes	Yes	c		Yes	b	b	b	Rajupeta Agraharam	3115
c	c	b	Yes	Yes	Yes	c		Yes	b	c	b	Nagavaram	3116
1	0	6	26	23	26	6	0	26	2	1	4		

**Census of India 2011- Village Directory
Amenities and Land use (As on 2009)**

Name of District : Visakhapatnam

Location Code No.: 544

Name of Mandal Parishad : Munagapaka

Location Code No.: 0548

Sl. No.	Name of Village	Availability of miscellaneous facilities (If amenities available code -Yes is given, If not available within the village, the distance range code viz; a for < 5 Kms, b for 5-10 Kms and c for 10+ kms of nearest place where facility is available is given).										
		Self-Help Group (SHG)	Public distribution system (PDS) shop	Mandis / Regular market	Weekly Haat	Agricultural marketing society	Integrated Child Development Scheme (Nutritional Centres)	Anganwadi Centre (Nutritional Centres)	Others (Nutritional Centres)	ASHA (Accredited Social Health Activist)	Community centre with/without TV	
1	2	80	81	82	83	84	85	86	87	88	89	
3111	Thimmarajupeta	Yes	Yes	a	a	b	Yes	Yes	Yes	Yes	b	
3112	Vadrapalle	Yes	Yes	b	a	b	Yes	Yes	Yes	Yes	a	
3113	Mallavaram	Yes	Yes	b	b	c	Yes	Yes	Yes	Yes	Yes	
3114	Kakarapalle	Yes	Yes	a	a	b	Yes	Yes	Yes	Yes	b	
3115	Rajupeta Agraharam	Yes	Yes	a	a	b	Yes	Yes	Yes	Yes	Yes	
3116	Nagavaram	Yes	Yes	a	b	c	Yes	Yes	Yes	Yes	Yes	
Total		26	24	3	4	1	26	26	26	26	7	

**Census of India 2011- Village Directory
Amenities and Land use (As on 2009)**

Name of District : Visakhapatnam

Location Code No.: 544

Name of Mandal Parishad : Munagapaka

Location Code No.: 0548

Availability of miscellaneous facilities (If amenities available code -Yes is given, If not available within the village, the distance range code viz; a for < 5 Kms, b for 5-10 Kms and c for 10+ kms of nearest place where facility is available is given).								Availability of electricity (Yes/No)				Nearest Town		Name of Village	Sl. No.
Sports Field,	Sports Club / Recreation Centre	Cinema / Video Hall	Public Library	Public Reading Room	Newspaper Supply	Assembly Polling station	Birth & Death Registration Office	Power Supply for Domestic Use (ED)	Power Supply for Agricultural Use (EAG)	Power Supply for Commercial Use (EC)	Power Supply for All Uses (EA)	Name	Distance range code i.e. a for <5 Kms, b for 5-10 Kms and c for 10+ kms		
90	91	92	93	94	95	96	97	98	99	100	101	102	103	2	1
b	b	b	b	Yes	Yes	Yes	Yes	Yes	Yes	No	No	Anakapalle	b	Thimmarajupeta	3111
b	b	b	b	a	Yes	Yes	Yes	Yes	Yes	No	No	Anakapalle	b	Vadrapalle	3112
c	c	c	c	b	Yes	Yes	Yes	Yes	Yes	No	No	Anakapalle	c	Mallavaram	3113
b	b	b	b	a	Yes	Yes	Yes	Yes	Yes	No	No	Anakapalle	b	Kakarapalle	3114
b	b	b	a	b	Yes	Yes	Yes	Yes	Yes	Yes	Yes	Anakapalle	b	Rajupeta Agrapharam	3115
c	c	c	c	b	Yes	Yes	Yes	Yes	Yes	No	No	Anakapalle	c	Nagavaram	3116
0	0	1	1	6	26	24	22	26	26	12	12		0		

**Census of India 2011- Village Directory
Amenities and Land use (As on 2009)**

Name of District : Visakhapatnam

Location Code No.: 544

Name of Mandal Parishad : Munagapaka

Location Code No.: 0548

Sl. No.	Name of Village	Land Use										
		Area under different types of land use (in hectares rounded up to one decimal place)										
		Forests	Area under Non-agricultural Uses	Barren and Un-cultivable land	Permanent Pastures and Other Grazing Lands	Land Under Miscellaneous Tree Crops etc.	Culturable Waste Land	Fallow lands other than current fallows	Current Fallows	Net Area Sown	Total Irrigated Land Area	Total Un-irrigated Land Area
1	2	104	105	106	107	108	109	110	111	112	113	114
3111	Thimmarajupeta	0	17.8	5.2	0	0	0	0	46.7	111.3	151	7
3112	Vadrapalle	0	124.6	22.4	0	1.6	0	0	57.8	156.6	103	111.4
3113	Mallavaram	0	14	157	0	269.9	30.8	22.3	256.5	34.5	0	313.3
3114	Kakarapalle	0	48.6	3.4	0	61.5	0	6.1	91.3	146.1	99	144.5
3115	Rajupeta Agraharam	0	6	0	0	23.6	0	0	5.8	78.5	67	17.4
3116	Nagavaram	0	65.2	178.9	10.5	229.9	30.2	22.2	152.6	148.5	25.9	297.4
Total		0	931.2	2463.3	10.5	822.4	135.8	75.3	836.7	4293.8	3176.8	2029

**Census of India 2011- Village Directory
Amenities and Land use (As on 2009)**

Name of District : Visakhapatnam

Location Code No.: 544

Name of Mandal Parishad : Munagapaka

Location Code No.: 0548

Land Use					Name of three most important commodities manufactured			Name of Village	Sl. No.
Area irrigated by source (in hectare).					First	Second	Third		
Canals (C)	Wells/Tube-wells(W/TW)	Tanks/Lakes(T/L)	Water Falls(WF)	Others(O)					
115	116	117	118	119	120	121	122	2	1
151	0	0	0	0	Jaggery			Thimmarajupeta	3111
103	0	0	0	0	Jaggery			Vadrapalle	3112
0	0	0	0	0				Mallavaram	3113
99	0	0	0	0				Kakarapalle	3114
0	27	40	0	0				Rajupeta Agraharam	3115
10.9	15	0	0	0				Nagavaram	3116
3094	42	40	0	1					

ALPHABETICAL LIST OF VILLAGES (MANDAL PARISHAD WISE)
VISAKHAPATNAM DISTRICT

Sl. No.	Name of Village	2011 Census Location Code No.	2001 Census Location Code No.
1	2	3	4
Name of Mandal Parishad : Atchutapuram			
Name of Mandal : Atchutapuram (0038)			
1	Andalapalle	2854404878586385	2813003801740400
2	Bhogapuram	2854404878586398	2813003801741700
3	Cheemalapalle	2854404878586386	2813003801740500
4	Chippada	2854404878586407	2813003801742600
5	Chodapalle	2854404878586399	2813003801741800
6	Dibbapalem	2854404878586401	2813003801742000
7	Dopperla	2854404878586389	2813003801740800
8	Dosuru	2854404878586395	2813003801741400
9	Duppituru	2854404878586403	2813003801742200
10	Gangamambapura Agraharam	2854404878586391	2813003801741000
11	Haripalem	2854404878586383	2813003801740200
12	Iravada	2854404878586390	2813003801740900
13	Jagannadhapura Agraharam	2854404878586388	2813003801740700
14	Jaggannapeta	2854404878586379	2813003801739800
15	Janguluru	2854404878586397	2813003801741600
16	Jogannapalem	2854404878586408	2813003801742700
17	Khajipalem	2854404878586380	2813003801739900
18	Kondakarla	2854404878586384	2813003801740300
19	Maduthuru	2854404878586396	2813003801741500
20	Maruturu	2854404878586402	2813003801742100
21	Melupaka Jagannadhapuram	2854404878586376	2813003801739500
22	Nadimpalle	2854404878586393	2813003801741200
23	Nunaparthy	2854404878586392	2813003801741100
24	Pedapadu	2854404878586381	2813003801740000
25	Pudimadaka	2854404878586405	2813003801742400
26	Ravipalem	2854404878586394	2813003801741300
27	Somavaram	2854404878586387	2813003801740600
28	Tantadi	2854404878586409	2813003801742800
29	Thallapalem	2854404878586406	2813003801742500
30	Thimmarajupeta	2854404878586382	2813003801740100
31	Uddlapalem	2854404878586404	2813003801742300
32	Uppavaram	2854404878586377	2813003801739600
33	Veduruvada	2854404878586400	2813003801741900
34	Yerravaram	2854404878586378	2813003801739700

**Census of India 2011- Village Directory
Amenities and Land use (As on 2009)**

Name of District : Visakhapatnam

Location Code No.: 544

Name of Mandal Parishad : Atchutapuram

Location Code No.: 0549

Sl. No.	Name of Village	Location code no.	Total area of the village (in hectares rounded up to one decimal place)	Total population (2011 census)	Number of households (2011 census)	Number of educational amenities available (If not available within the village, the distance range code viz; a for < 5 Kms, b for 5-10 Kms and c for 10+ kms of nearest place where facility is available is given).									
						Pre-Primary school (PP)	Primary school (P)	Middle school (M)	Secondary School (S)	Senior Secondary school (SS)	Degree college of arts science & commerce (ASC)	Engineering college(EC)	Medical college (MC)	Management institute (MI)	Polytechnic (Pt)
1	2	3	4	5	6	7	8	9	10	11	12	13	14	15	16
3117	Melupaka Jagannadhapuram	586376	393	2475	665	c	1	1	1	c	c	c	c	c	c
3118	Uppavaram	586377	422	1926	517	b	3	a	b	b	b	c	c	c	c
3119	Yerravaram	586378	310	1336	323	b	1	a	b	a	c	c	c	c	c
3120	Jaggannapeta	586379	183	1028	286	b	1	a	a	c	c	c	c	c	c
3121	Khajipalem	586380	149	1422	413	b	2	1	1	b	b	c	c	c	c
3122	Pedapadu	586381	272	2308	658	b	1	1	1	c	b	c	c	c	c
3123	Thimmarajupeta	586382	156	1934	548	a	1	1	a	b	b	b	c	c	c
3124	Haripalem	586383	195	3476	920	a	2	1	1	b	a	c	c	c	c
3125	Kondakarla	586384	456	1427	388	a	2	1	a	c	a	c	c	c	c
3126	Andalapalle	586385	435	2427	643	1	3	1	1	b	b	b	c	c	c
3127	Cheemalapalle	586386	450	2410	641	a	1	1	a	c	a	c	c	c	c
3128	Somavaram	586387	512	2046	513	b	2	2	b	c	b	c	c	c	c
3129	Jagannadhapura Agraharam	586388	510	256	59	b	1	b	a	c	b	c	c	c	c
3130	Dopperla	586389	627	1584	375	b	2	1	b	b	b	c	c	c	c
3131	Iravada	586390	476	1263	313	b	2	b	b	c	b	c	c	c	c
3132	Gangamambapura Agraharam	586391	39	158	39	c	1	c	b	c	c	c	c	c	c
3133	Nunaparathi	586392	410	1540	384	c	1	1	c	c	c	c	c	c	c
3134	Nadimpalle	586393	281	295	80	b	1	b	b	b	b	c	c	c	c
3135	Ravipalem	586394	272	483	129	b	1	b	b	b	b	c	c	c	c
3136	Dosuru	586395	1198	2465	600	b	5	1	1	b	b	c	c	c	c
3137	Maduthuru	586396	987	2613	686	b	1	1	1	1	b	c	c	c	c

**Census of India 2011- Village Directory
Amenities and Land use (As on 2009)**

Name of District : Visakhapatnam

Location Code No.: 544

Name of Mandal Parishad : Atchutapuram

Location Code No.: 0549

Number of educational amenities available (If not available within the village, the distance range code viz; a for <5 Kms, b for 5-10 Kms and c for 10+ kms of nearest place where facility is available is given).				Number of Medical Amenities available. (If not available within the village, the distance range code viz; a for < 5 Kms, b for 5-10 Kms and c for 10+ kms of nearest place where facility is available is given).											Name of Village	Sl. No.
Vocational training school /ITI	Non-formal training centre (NFTC)	Special school for disabled (SSD)	Others (specify)	Community health centre (CHC)	Primary health centre (PHC)	Primary health sub centre (PHS)	Maternity and child welfare centre (MCW)	T. B. clinic (TBC)	Hospital-allopathic (HA)	Hospital-alternative medicine (HO)	Dispensary (D)	Veterinary hospital (VH)	Mobile health clinic (MHC)	Family welfare centre (FWC)		
17	18	19	20	21	22	23	24	25	26	27	28	29	30	31	2	1
c	c	c		c	1	1	c	c	c	c	c	1	c	c	Melupaka Jagannadhapuram	3117
b	c	b		c	b	a	c	c	c	c	c	b	1	c	Uppavaram	3118
b	c	c		c	b	a	c	c	c	c	c	b	1	c	Yerravaram	3119
c	c	b		c	1	1	c	c	c	c	c	c	c	c	Jaggannapeta	3120
b	c	b		c	c	1	c	c	c	c	c	b	c	c	Khajipalem	3121
b	c	b		c	b	a	c	c	c	c	c	b	1	c	Pedapadu	3122
b	b	b		b	1	1	c	c	b	b	b	b	b	b	Thimmarajupeta	3123
a	c	a		c	1	1	c	c	c	c	c	c	c	c	Haripalem	3124
a	c	a		c	b	1	c	c	c	c	c	c	c	c	Kondakarla	3125
b	c	b		c	1	1	c	c	c	c	c	b	c	c	Andalapalle	3126
c	c	a		c	c	c	c	c	c	c	c	c	1	c	Cheemalapalle	3127
b	c	c		c	b	a	c	c	c	c	c	b	1	c	Somavaram	3128
b	c	b		c	1	b	c	c	c	c	c	b	c	c	Jagannadhapura Agraharam	3129
c	c	c		c	b	b	c	c	c	c	c	b	1	c	Dopperla	3130
b	c	b		c	b	b	c	c	c	c	c	b	1	c	Iravada	3131
c	c	c		c	c	1	c	c	c	c	c	a	c	c	Gangamambapura Agraharam	3132
c	c	c		c	c	c	c	c	c	c	c	c	1	c	Nunaparathi	3133
c	c	c		c	c	c	c	c	c	c	c	a	1	c	Nadimpalle	3134
b	c	c		c	b	b	c	c	c	c	c	a	1	c	Ravipalem	3135
c	c	c		c	1	1	c	c	c	c	c	1	c	c	Dosuru	3136
b	c	b		c	1	1	c	c	c	c	c	b	c	c	Maduthuru	3137

**Census of India 2011- Village Directory
Amenities and Land use (As on 2009)**

Name of District : Visakhapatnam

Location Code No.: 544

Name of Mandal Parishad : Atchutapuram

Location Code No.: 0549

Sl. No.	Name of Village	Number of Non-Government Medical Amenities available.							Availability of drinking water - Yes / No								
		Charitable non Govt. hospital/Nursing home.	Medical practitioner with MBBS Degree	Medical practitioner with other degree	Medical practitioner with no degree	Traditional practitioner and faith healer	Medicine Shop	Others	Tap water (Treated/Untreated)	Well water (Covered / Uncovered well)	Hand Pump	Tube wells / Bore well	Spring	River / Canal	Tank / Pond / Lake	Others	
1	2	32	33	34	35	36	37	38	39	40	41	42	43	44	45	46	
3117	Melupaka Jagannadhapuram	0	1	0	0	0	1	0	No	Yes	Yes	Yes	No	No	Yes	No	
3118	Uppavaram	0	0	0	0	0	0	0	Yes	No	No	Yes	No	No	No	No	
3119	Yerravaram	0	0	0	0	0	0	0	Yes	No	No	Yes	No	No	No	No	
3120	Jaggannapeta	0	0	0	1	0	0	0	Yes	Yes	Yes	Yes	No	No	Yes	No	
3121	Khajipalem	0	0	1	1	1	1	0	Yes	No	Yes	No	No	No	Yes	No	
3122	Pedapadu	0	0	0	2	0	0	0	Yes	Yes	No	Yes	No	No	No	No	
3123	Thimmarajupeta	0	1	0	0	0	1	0	Yes	Yes	Yes	No	No	No	Yes	No	
3124	Haripalem	0	0	0	0	0	3	0	Yes	Yes	Yes	Yes	No	No	No	No	
3125	Kondakarla	0	0	1	0	0	1	0	Yes	Yes	Yes	No	No	No	No	No	
3126	Andalapalle	0	1	0	0	1	1	0	Yes	Yes	Yes	No	No	No	Yes	No	
3127	Cheemalapalle	0	0	0	3	0	0	0	Yes	No	No	Yes	No	No	No	No	
3128	Somavaram	0	0	0	0	0	0	0	No	Yes	Yes	No	No	No	Yes	No	
3129	Jagannadhapura Agraharam	0	0	0	0	0	0	0	Yes	No	No	Yes	No	No	No	No	
3130	Dopperla	0	0	0	0	0	1	0	No	No	Yes	Yes	No	No	No	No	
3131	Iravada	0	0	0	0	0	1	0	Yes	No	No	Yes	No	No	No	No	
3132	Gangamambapura Agraharam	0	0	0	0	0	0	0	Yes	No	Yes	No	No	No	No	No	
3133	Nunaparthi	0	0	0	0	0	0	0	Yes	No	Yes	No	No	No	No	No	
3134	Nadimpalle	0	0	0	0	0	0	0	Yes	No	Yes	No	No	No	No	No	
3135	Ravipalem	0	0	0	0	0	0	0	Yes	No	Yes	No	No	No	No	No	
3136	Dosuru	0	0	0	2	0	0	0	Yes	No	No	Yes	No	No	No	No	
3137	Maduthuru	0	0	0	0	0	0	0	Yes	No	Yes	Yes	No	No	No	No	

**Census of India 2011- Village Directory
Amenities and Land use (As on 2009)**

Name of District : Visakhapatnam

Location Code No.: 544

Name of Mandal Parishad : Atchutapuram

Location Code No.: 0549

Availability of toilet & others Yes / No				Communication and transport facilities (If amenities available code -Yes is given except for Village Pin Code ,If not available within the village , the distance range code viz; a for < 5 Kms, b for 5-10 Kms and c for 10+ kms of nearest place where facility is available is given).									Name of Village	Sl. No.
Community toilet including bath.	Community toilet excluding bath.	Rural sanitary mart or sanitary hardware outlet available near the village.	Community bio- gas or recycle of waste for productive use.	Post office(PO)	Sub post office (SPO)	Post & Telegraph office (P&TO)	Village Pin Code	Telephones (Land lines)	Public call office (PCO)	Mobile phone coverage	Internet cafes/ Common service centre (CSC)			
47	48	49	50	51	52	53	54	55	56	57	58	2	1	
No	No	No	No	c	Yes	c	531011	Yes	a	Yes	c	Melupaka Jagannadhapuram	3117	
No	No	No	No	c	b	c	531077	Yes	Yes	Yes	c	Uppavaram	3118	
No	No	No	Yes	c	b	c	531011	Yes	Yes	b	c	Yerravaram	3119	
No	No	No	No	c	a	c	531033	Yes	b	Yes	c	Jaggannapeta	3120	
No	No	No	No	c	Yes	c	531033	Yes	a	Yes	c	Khajipalem	3121	
No	No	No	No	c	a	c	531033	Yes	Yes	Yes	b	Pedapadu	3122	
No	No	No	No	c	a	b	531033	b	b	b	b	Thimmarajupeta	3123	
No	No	No	No	c	a	c	531033	Yes	Yes	Yes	b	Haripalem	3124	
No	No	No	No	c	Yes	c	531033	Yes	Yes	Yes	b	Kondakarla	3125	
No	No	No	No	c	Yes	c	531033	Yes	Yes	Yes	b	Andalapalle	3126	
No	No	No	No	c	a	c	531011	Yes	Yes	Yes	c	Cheemalapalle	3127	
No	No	No	No	c	b	c	531033	Yes	b	c	b	Somavaram	3128	
No	No	No	No	c	b	c	531002	b	b	Yes	b	Jagannadhapura Agraharam	3129	
No	No	No	No	c	Yes	c	531021	Yes	b	c	c	Dopperla	3130	
No	No	No	No	c	b	c	531011	Yes	a	Yes	b	Iravada	3131	
No	No	No	No	c	b	c	531011	a	a	b	b	Gangamambapura Agraharam	3132	
No	No	No	No	c	Yes	c	531011	a	a	a	b	Nunaparathi	3133	
No	No	No	No	c	a	c	531021	Yes	Yes	Yes	a	Nadimpalle	3134	
No	No	No	No	c	b	c	531011	a	a	Yes	c	Ravipalem	3135	
No	No	No	No	c	b	c	531011	Yes	Yes	b	b	Dosuru	3136	
No	No	No	No	c	Yes	c	531011	b	b	b	b	Maduthuru	3137	

**Census of India 2011- Village Directory
Amenities and Land use (As on 2009)**

Name of District : Visakhapatnam

Location Code No.: 544

Name of Mandal Parishad : Atchutapuram

Location Code No.: 0549

Sl. No.	Name of Village	Communication and transport facilities (If amenities available code -Yes is given except for Village Pin Code, If not available within the village, the distance range code viz; a for < 5 Kms, b for 5-10 Kms and c for 10+ kms of nearest place where facility is available is given).								
		Private courier facility	Bus service (Public & Private)	Railway stations	Auto/Modified Autos	Taxis and Vans	Tractors	Cycle-pulled rickshaws(Manual & Machine driven)	Carts driven by animals	Sea /River ferry service
1	2	59	60	61	62	63	64	65	66	67
3117	Melupaka Jagannadhapuram	c	b	c	Yes	c	Yes		Yes	c
3118	Uppavaram	c	Yes	c	Yes	c	b	Yes	Yes	c
3119	Yerravaram	c	Yes	c	Yes	c	b	Yes	Yes	c
3120	Jaggannapeta	c	b	c	Yes	c	b		Yes	c
3121	Khajipalem	Yes	b	c	Yes	b	Yes		Yes	c
3122	Pedapadu	c	a	c	Yes	b	a	Yes	Yes	c
3123	Thimmarajupeta	b	b	c	Yes	b	Yes		Yes	c
3124	Haripalem	c	Yes	c	Yes	a	Yes	Yes	Yes	c
3125	Kondakarla	c	Yes	c	b	a	a	Yes	Yes	c
3126	Andalapalle	c	a	c	Yes	Yes	Yes	Yes	Yes	c
3127	Cheemalapalle	c	c	c	b	a	b		Yes	c
3128	Somavaram	b	b	c	a	b	b		Yes	c
3129	Jagannadhapura Agraharam	c	c	c	Yes	b	a		Yes	c
3130	Dopperla	c	c	c	Yes	c	Yes	Yes	Yes	c
3131	Iravada	c	a	c	Yes	b	a		Yes	c
3132	Gangamambapura Agraharam	c	b	c	Yes	b	b		b	c
3133	Nunaparthi	Yes	c	c	a	b	a		Yes	c
3134	Nadimpalle	b	a	c	a	a	Yes	Yes	Yes	c
3135	Ravipalem	c	c	c	a	b	b		Yes	c
3136	Dosuru	b	Yes	c	Yes	b	Yes		Yes	c
3137	Maduthuru	c	Yes	c	a	b	b	Yes	Yes	c

**Census of India 2011- Village Directory
Amenities and Land use (As on 2009)**

Name of District : Visakhapatnam

Location Code No.: 544

Name of Mandal Parishad : Atchutapuram

Location Code No.: 0549

Village connected to highways,village roads, banks & credit societies (If amenities available code -Yes is given, If not available within the village , the distance range code viz; a for < 5 Kms, b for 5-10 Kms and c for 10+ kms of nearest place where facility is available is given).												Name of Village	Sl. No.
Connected to national highway(NH)	Connected to state highway(SH)	Connected to major district road (MDR)	Connected to others district road	Pucca roads	Kutchcha roads	Water bounded macadam(WBM) roads	Navigable waterway (river/canal)(NW)	Footpaths (FP)	Commercial & Co-operative Banks	ATM	Agricultural Credit Societies		
68	69	70	71	72	73	74	75	76	77	78	79	2	1
b	c	b	Yes	Yes	Yes	c		Yes	a	c	c	Melupaka	3117
b	c	c	Yes	Yes	Yes	c		Yes	a	b	b	Jagannadhapuram	3118
b	c	c	Yes	Yes	Yes	c		Yes	a	b	c	Uppavaram	3119
b	c	b	Yes	Yes	Yes	c		Yes	a	b	c	Yerravaram	3120
b	c	c	Yes	Yes	Yes	c		Yes	a	b	b	Jaggannapeta	3121
b	c	b	Yes	Yes	Yes	c		Yes	Yes	b	Yes	Khajipalem	3122
b	c	b	Yes	Yes	Yes	c		Yes	b	b	Yes	Pedapadu	3123
b	c	b	Yes	Yes	Yes	Yes		Yes	Yes	a	a	Thimmarajupeta	3124
b	c	b	Yes	Yes	Yes	c		Yes	Yes	b	Yes	Haripalem	3125
b	c	a	Yes	Yes	Yes	c		Yes	Yes	b	b	Kondakarla	3126
c	c	a	Yes	Yes	Yes	c		Yes	a	a	a	Andalapalle	3127
c	c	Yes	Yes	Yes	Yes	b		Yes	b	b	b	Cheemalapalle	3128
c	b	a	Yes	b	Yes	b		Yes	b	b	b	Somavaram	3129
c	c	a	Yes	Yes	Yes	c		Yes	b	b	b	Jagannadhapura Agraharam	3130
c	c	b	Yes	Yes	Yes	c		Yes	b	b	b	Dopperla	3131
c	c	b	Yes	b	Yes	Yes		Yes	c	b	c	Iravada	3132
c	c	b	Yes	Yes	Yes	Yes		Yes	c	a	c	Gangamambapura Agraharam	3133
c	c	b	Yes	b	Yes	b		Yes	a	a	b	Nunaparthi	3134
c	c	a	Yes	b	Yes	b		Yes	b	b	b	Nadimpalle	3135
c	c	a	Yes	Yes	Yes	b		Yes	b	b	b	Ravipalem	3136
c	c	Yes	Yes	Yes	Yes	Yes		Yes	b	b	b	Dosuru	3137
c	c	Yes	Yes	Yes	Yes	Yes		Yes	b	b	b	Maduthuru	3137

**Census of India 2011- Village Directory
Amenities and Land use (As on 2009)**

Name of District : Visakhapatnam

Location Code No.: 544

Name of Mandal Parishad : Atchutapuram

Location Code No.: 0549

Sl. No.	Name of Village	Availability of miscellaneous facilities (If amenities available code -Yes is given, If not available within the village, the distance range code viz; a for < 5 Kms, b for 5-10 Kms and c for 10+ kms of nearest place where facility is available is given).										
		Self-Help Group (SHG)	Public distribution system (PDS) shop	Mandis / Regular market	Weekly Haat	Agricultural marketing society	Integrated Child Development Scheme (Nutritional Centres)	Anganwadi Centre (Nutritional Centres)	Others (Nutritional Centres)	ASHA (Accredited Social Health Activist)	Community centre with/without TV	
1	2	80	81	82	83	84	85	86	87	88	89	
3117	Melupaka Jagannadhapuram	Yes	Yes	c	c	a	Yes	Yes	Yes	c	Yes	
3118	Uppavaram	Yes	Yes	c	c	c	Yes	Yes	Yes	c	c	
3119	Yerravaram	Yes	Yes	c	c	b	Yes	Yes	Yes	Yes	c	
3120	Jaggannapeta	Yes	Yes	c	c	c	Yes	Yes	Yes	Yes	c	
3121	Khajipalem	Yes	Yes	Yes	b	b	Yes	Yes	Yes	a	Yes	
3122	Pedapadu	Yes	Yes	c	c	c	Yes	Yes	Yes	Yes	b	
3123	Thimmarajupeta	Yes	Yes	Yes	Yes	b	Yes	Yes	Yes	Yes	Yes	
3124	Haripalem	Yes	Yes	a	a	a	Yes	Yes	Yes	Yes	Yes	
3125	Kondakarla	Yes	Yes	a	a	a	Yes	Yes	Yes	Yes	a	
3126	Andalapalle	Yes	Yes	Yes	b	b	Yes	Yes	Yes	Yes	b	
3127	Cheemalapalle	Yes	Yes	a	a	a	Yes	Yes	Yes	Yes	Yes	
3128	Somavaram	Yes	Yes	b	b	c	Yes	Yes	Yes	Yes	Yes	
3129	Jagannadhapura Agraharam	Yes	a	b	b	b	Yes	a	Yes	c	c	
3130	Dopperla	Yes	Yes	b	c	c	Yes	Yes	Yes	Yes	c	
3131	Iravada	Yes	Yes	b	b	b	Yes	Yes	Yes	Yes	c	
3132	Gangamambapura Agraharam	Yes	Yes	b	b	b	Yes	Yes	Yes	Yes	c	
3133	Nunaparthi	Yes	Yes	b	b	c	Yes	Yes	Yes	Yes	Yes	
3134	Nadimpalle	Yes	Yes	b	b	c	Yes	Yes	Yes	Yes	Yes	
3135	Ravipalem	Yes	a	a	a	a	Yes	Yes	Yes	a	a	
3136	Dosuru	Yes	Yes	b	b	b	Yes	Yes	Yes	b	b	
3137	Maduthuru	Yes	Yes	b	b	b	Yes	Yes	Yes	Yes	b	

**Census of India 2011- Village Directory
Amenities and Land use (As on 2009)**

Name of District : Visakhapatnam

Location Code No.: 544

Name of Mandal Parishad : Atchutapuram

Location Code No.: 0549

Availability of miscellaneous facilities (If amenities available code -Yes is given, If not available within the village, the distance range code viz: a for < 5 Kms, b for 5-10 Kms and c for 10+ kms of nearest place where facility is available is given).								Availability of electricity (Yes/No)				Nearest Town		Name of Village	Sl. No.
Sports Field,	Sports Club / Recreation Centre	Cinema / Video Hall	Public Library	Public Reading Room	Newspaper Supply	Assembly Polling station	Birth & Death Registration Office	Power Supply for Domestic Use (ED)	Power Supply for Agricultural Use (EAG)	Power Supply for Commercial Use (EC)	Power Supply for All Uses (EA)	Name	Distance range code i.e. a for <5 Kms, b for 5-10 Kms and c for 10+ kms		
90	91	92	93	94	95	96	97	98	99	100	101	102	103	2	1
c	c	c	c	c	Yes	Yes	Yes	Yes	Yes	Yes	Yes	Anakapalle	c	Melupaka Jagannadhapuram	3117
c	c	c	c	Yes	Yes	Yes	Yes	Yes	Yes	Yes	Yes	Anakapalle	c	Uppavaram	3118
c	c	c	c	c	Yes	Yes	Yes	Yes	Yes	Yes	Yes	Anakapalle	c	Yerravaram	3119
c	c	c	b	Yes	Yes	Yes	Yes	Yes	Yes	Yes	Yes	Anakapalle	c	Jaggannapeta	3120
b	c	b	b	Yes	Yes	Yes	Yes	Yes	Yes	Yes	Yes	Anakapalle	c	Khajipalem	3121
b	c	c	c	c	Yes	Yes	Yes	Yes	Yes	Yes	Yes	Anakapalle	c	Pedapadu	3122
b	b	b	Yes	Yes	Yes	Yes	Yes	Yes	Yes	Yes	Yes	Anakapalle		Thimmarajupeta	3123
a	c	b	Yes	Yes	Yes	Yes	Yes	Yes	Yes	Yes	Yes	Anakapalle	c	Haripalem	3124
a	c	a	a	a	Yes	Yes	Yes	Yes	Yes	Yes	Yes	Anakapalle	c	Kondakarla	3125
c	c	c	b	c	Yes	Yes	Yes	Yes	Yes	Yes	Yes	Anakapalle	c	Andalapalle	3126
a	c	c	a	Yes	Yes	Yes	Yes	Yes	Yes	Yes	Yes	Anakapalle	c	Cheemalapalle	3127
Yes	c	c	c	b	Yes	Yes	Yes	Yes	Yes	Yes	Yes	Anakapalle	c	Somavaram	3128
c	c	c	b	c	Yes	b	b	Yes	Yes	Yes	Yes	Anakapalle	c	Jagannadhapura Agraharam	3129
c	c	c	b	b	Yes	Yes	Yes	Yes	Yes	Yes	Yes	Anakapalle	c	Dopperla	3130
b	c	c	b	c	Yes	Yes	Yes	Yes	Yes	Yes	Yes	Anakapalle	c	Iravada	3131
c	c	c	b	b	Yes	c	c	Yes	Yes	Yes	Yes	Anakapalle	c	Gangamambapura Agraharam	3132
c	c	c	a	a	Yes	Yes	Yes	Yes	Yes	Yes	Yes	Anakapalle	c	Nunaparathi	3133
c	c	c	a	a	Yes	b	b	Yes	Yes	Yes	Yes	Anakapalle	c	Nadimpalle	3134
a	c	a	a	a	Yes	Yes	Yes	Yes	Yes	Yes	Yes	Anakapalle	c	Ravipalem	3135
b	c	c	b	b	Yes	Yes	Yes	Yes	Yes	Yes	Yes	Anakapalle	c	Dosuru	3136
b	c	c	b	b	Yes	Yes	Yes	Yes	Yes	Yes	Yes	Anakapalle	c	Maduthuru	3137

**Census of India 2011- Village Directory
Amenities and Land use (As on 2009)**

Name of District : Visakhapatnam

Location Code No.: 544

Name of Mandal Parishad : Atchutapuram

Location Code No.: 0549

Sl. No.	Name of Village	Land Use										
		Area under different types of land use (in hectares rounded up to one decimal place)										
1	2	104	105	106	107	108	109	110	111	112	113	114
		Forests	Area under Non-agricultural Uses	Barren and Un-cultivable land	Permanent Pastures and Other Grazing Lands	Land Under Miscellaneous Tree Crops etc.	Culturable Waste Land	Fallow lands other than current fallows	Current Fallows	Net Area Sown	Total Irrigated Land Area	Total Un-irrigated Land Area
3117	Melupaka Jagannadhapuram	0	33.3	41.9	0	71	0	0	71.1	175.6	199	47.8
3118	Uppavaram	0	40.1	44.1	0	91	0	0	71.1	175.6	86.7	160.1
3119	Yerravaram	0	7.2	0.8	0	5.8	0	0	93	203.2	138	158.2
3120	Jaggannapeta	0	13	0	0	3.6	0	0	47.4	119	159	7.4
3121	Khajipalem	0	15.8	0	0	0	0	0	8.6	124.6	108	25.2
3122	Pedapadu	0	31.2	0	0	0	0	0	40.5	200.3	195	45.8
3123	Thimmarajupeta	0	14.8	0	0	0	0	0	4.4	136.7	129	12.2
3124	Haripalem	0	17.8	21	0	4	0	0	27.1	125	125	27.1
3125	Kondakarla	0	67.2	36.8	0	55.8	0	0	93	203.2	117	179.2
3126	Andalapalle	0	142.8	51.8	0	64.4	0	0	57	119	76.1	99.9
3127	Cheemalapalle	0	86.2	10.1	0	48.6	0	0	150.1	155	28.1	277
3128	Somavaram	0	88	0	0	172.8	0	0	134	117.2	52.2	199
3129	Jagannadhapura Agraharam	0	4.8	0.8	0	3.6	0	0	457	43.7	4	496.7
3130	Dopperla	0	69.2	61.1	245.2	0	0	0	28.9	222.6	47.7	203.8
3131	Iravada	0	46.9	36	0	153.8	0	0	31.6	207.6	36.1	203.2
3132	Gangamambapura Agraharam	0	8.1	24.5	0	6.4	0	0	0	0	0	0
3133	Nunaparathi	0	53	57.1	0	36.4	0	0	130	133.6	42.7	220.8
3134	Nadimpalle	0	23.1	63.9	0	108.5	0	0	0.6	85	19.3	66.2
3135	Ravipalem	0	50.2	2	0	32.8	0	0	136.4	50.6	0	187
3136	Dosuru	0	85	178.1	0	166.3	0	0	447.3	321.3	84.6	684
3137	Maduthuru	0	104.8	36	0	70.8	0	0	251.7	523.7	149.5	625.8

**Census of India 2011- Village Directory
Amenities and Land use (As on 2009)**

Name of District : Visakhapatnam

Location Code No.: 544

Name of Mandal Parishad : Atchutapuram

Location Code No.: 0549

Land Use					Name of three most important commodities manufactured			Name of Village	Sl. No.
Area irrigated by source (in hectare).					First	Second	Third		
Canals (C)	Wells/Tube-wells(W/TW)	Tanks/Lakes(T/L)	Water Falls(WF)	Others(O)	120	121	122	2	1
199	0	0	0	0				Melupaka Jagannadhapuram	3117
86.7	0	0	0	0				Uppavaram	3118
138	0	0	0	0				Yerravaram	3119
159	0	0	0	0				Jaggannapeta	3120
108	0	0	0	0				Khajipalem	3121
195	0	0	0	0				Pedapadu	3122
129	0	0	0	0				Thimmarajupeta	3123
125	0	0	0	0				Haripalem	3124
117	0	0	0	0				Kondakarla	3125
13.9	5.8	56.4	0	0				Andalapalle	3126
0	28.1	0	0	0				Cheemalapalle	3127
0	52.2	0	0	0				Somavaram	3128
0	4	0	0	0				Jagannadhapura Agraharam	3129
0	47.7	0	0	0				Dopperla	3130
0	36.1	0	0	0				Iravada	3131
0	0	0	0	0				Gangamambapura Agraharam	3132
0	42.7	0	0	0				Nunaparthi	3133
0	0	19.3	0	0				Nadimpalle	3134
0	0	0	0	0				Ravipalem	3135
0	0	84.6	0	0				Dosuru	3136
0	149.5	0	0	0				Maduthuru	3137

**Census of India 2011- Village Directory
Amenities and Land use (As on 2009)**

Name of District : Visakhapatnam

Location Code No.: 544

Name of Mandal Parishad : Atchutapuram

Location Code No.: 0549

Sl. No.	Name of Village	Location code no.	Total area of the village (in hectares rounded up to one decimal place)	Total population (2011 census)	Number of households (2011 census)	Number of educational amenities available (If not available within the village, the distance range code viz; a for < 5 Kms, b for 5-10 Kms and c for 10+ kms of nearest place where facility is available is given).										
						Pre-Primary school (PP)	Primary school (P)	Middle school (M)	Secondary School (S)	Senior Secondary school (SS)	Degree college of arts science & commerce (ASC)	Engineering college(EC)	Medical college (MC)	Management institute (MI)	Polytechnic (Pt)	
1	2	3	4	5	6	7	8	9	10	11	12	13	14	15	16	
3138	Janguluru	586397	279	701	171	a	1	a	a	a	a	c	c	c	c	
3139	Bhogapuram	586398	208	1422	329	b	2	2	a	a	b	c	c	c	c	
3140	Chodapalle	586399	802	4880	1223	1	5	1	2	a	a	c	c	c	c	
3141	Veduruvada	586400	882	3365	874	c	3	c	a	c	c	c	c	c	c	
3142	Dibbapalem	586401	360	1406	387	c	1	1	1	c	c	c	c	c	c	
3143	Maruturu	586402	262	1165	300	b	1	b	b	b	b	c	c	c	c	
3144	Duppituru	586403	885	4000	1099	2	5	2	2	2	a	c	c	c	c	
3145	Uddlapalem	586404	125	741	177	b	1	b	b	b	b	c	c	c	c	
3146	Pudimadaka	586405	737	9912	2412	1	4	1	1	1	b	c	c	c	c	
3147	Thallapalem	586406	54	0	0											
3148	Chippada	586407	308	1472	329	b	1	b	b	b	b	c	c	c	c	
3149	Jogannapalem	586408	235	263	68	b	1	b	b	b	b	c	c	c	c	
3150	Tantadi	586409	603	2378	572	c	4	c	1	c	c	c	c	c	c	
Total			14473	66577	17121	5	64	21	14	4	0	0	0	0	0	

**Census of India 2011- Village Directory
Amenities and Land use (As on 2009)**

Name of District : Visakhapatnam

Location Code No.: 544

Name of Mandal Parishad : Atchutapuram

Location Code No.: 0549

Number of educational amenities available (If not available within the village, the distance range code viz; a for <5 Kms, b for 5-10 Kms and c for 10+ kms of nearest place where facility is available is given).				Number of Medical Amenities available. (If not available within the village, the distance range code viz; a for < 5 Kms, b for 5-10 Kms and c for 10+ kms of nearest place where facility is available is given).										Name of Village	Sl. No.	
Vocational training school /ITI	Non-formal training centre (NFTC)	Special school for disabled (SSD)	Others (specify)	Community health centre (CHC)	Primary health centre (PHC)	Primary health sub centre (PHS)	Maternity and child welfare centre (MCW)	T. B. clinic (TBC)	Hospital-allopathic (HA)	Hospital-alternative medicine (HO)	Dispensary (D)	Veterinary hospital (VH)	Mobile health clinic (MHC)			Family welfare centre (FWC)
17	18	19	20	21	22	23	24	25	26	27	28	29	30	31	2	1
a	c	c		c	a	a	c	c	c	c	c	a	1	c	Janguluru	3138
a	c	a		c	b	b	c	c	c	c	c	a	1	c	Bhogapuram	3139
c	c	a		c	a	a	c	c	c	c	c	a	1	c	Chodapalle	3140
c	c	c		c	c	c	c	c	c	c	c	c	1	c	Veduruvada	3141
c	c	c		c	c	1	c	c	c	c	c	1	c	c	Dibbapalem	3142
c	c	c		c	1	1	c	c	c	c	c	c	c	c	Maruturu	3143
a	c	c		c	1	1	c	c	c	c	c	1	c	c	Duppituru	3144
c	c	c		c	b	b	c	c	c	c	c	b	1	c	Uddlapalem	3145
b	c	b		c	1	1	c	c	c	c	c	b	c	c	Pudimadaka	3146
															Thallapalem	3147
c	c	b		c	b	b	c	c	c	c	c	b	1	c	Chippada	3148
c	c	b		c	a	a	c	c	c	c	c	a	1	c	Jogannapalem	3149
c	c	c		c	1	1	c	c	c	c	c	b	c	c	Tantadi	3150
0	0	0	0	0	12	15	0	0	0	0	0	4	17	0		

**Census of India 2011- Village Directory
Amenities and Land use (As on 2009)**

Name of District : Visakhapatnam

Location Code No.: 544

Name of Mandal Parishad : Atchutapuram

Location Code No.: 0549

Sl. No.	Name of Village	Number of Non-Government Medical Amenities available.							Availability of drinking water - Yes / No							
		Charitable non Govt. hospital/Nursing home.	Medical practitioner with MBBS Degree	Medical practitioner with other degree	Medical practitioner with no degree	Traditional practitioner and faith healer	Medicine Shop	Others	Tap water (Treated/Untreated)	Well water (Covered / Uncovered well)	Hand Pump	Tube wells / Bore well	Spring	River / Canal	Tank / Pond / Lake	Others
1	2	32	33	34	35	36	37	38	39	40	41	42	43	44	45	46
3138	Janguluru	0	0	0	0	0	0	0	Yes	No	No	Yes	No	No	No	No
3139	Bhogapuram	0	0	0	0	0	0	0	Yes	Yes	Yes	Yes	No	No	Yes	No
3140	Chodapalle	0	0	4	4	0	5	0	Yes	No	Yes	Yes	No	No	No	No
3141	Veduruvada	0	0	4	4	0	0	5	Yes	No	Yes	Yes	Yes	No	No	No
3142	Dibbapalem	0	0	0	0	0	0	0	Yes	No	No	Yes	No	No	No	No
3143	Maruturu	0	0	0	1	0	1	0	Yes	No	Yes	No	No	No	No	No
3144	Duppituru	0	1	1	0	0	2	0	Yes	No	No	Yes	No	No	No	No
3145	Uddlapalem	0	0	0	0	0	0	0	Yes	Yes	Yes	No	No	No	No	No
3146	Pudimadaka	0	1	0	0	0	2	0	Yes	Yes	Yes	Yes	No	No	No	No
3147	Thallapalem															
3148	Chippada	0	0	0	0	0	0	0	Yes	Yes	Yes	Yes	No	No	No	No
3149	Jogannapalem	0	0	0	0	0	0	0	Yes	No	Yes	No	No	No	No	No
3150	Tantadi	0	0	1	0	0	0	0	Yes	No	No	No	No	No	No	No
Total		0	5	12	18	2	20	5	30	12	22	20	1	0	7	0

**Census of India 2011- Village Directory
Amenities and Land use (As on 2009)**

Name of District : Visakhapatnam

Location Code No.: 544

Name of Mandal Parishad : Atchutapuram

Location Code No.: 0549

Availability of toilet & others Yes / No				Communication and transport facilities (If amenities available code -Yes is given except for Village Pin Code ,If not available within the village , the distance range code viz; a for < 5 Kms, b for 5-10 Kms and c for 10+ kms of nearest place where facility is available is given).									Name of Village	Sl. No.
Community toilet including bath.	Community toilet excluding bath.	Rural sanitary mart or sanitary hardware outlet available near the village.	Community bio- gas or recycle of waste for productive use.	Post office(PO)	Sub post office (SPO)	Post & Telegraph office (P&TO)	Village Pin Code	Telephones (Land lines)	Public call office (PCO)	Mobile phone coverage	Internet cafes/ Common service centre (CSC)			
47	48	49	50	51	52	53	54	55	56	57	58	2	1	
No	No	No	No	c	a	c	531011	Yes	Yes	Yes	a	Janguluru	3138	
No	No	No	No	c	a	c	531011	Yes	a	Yes	a	Bhogapuram	3139	
No	No	No	No	c	a	c	531011	Yes	Yes	Yes	Yes	Chodapalle	3140	
No	No	No	No	c	Yes	c	531011	Yes	Yes	Yes	b	Veduruvada	3141	
No	No	No	No	c	a	c	531011	Yes	a	Yes	b	Dibbapalem	3142	
No	No	No	No	c	a	c	531011	a	b	c	b	Maruturu	3143	
No	No	No	No	c	Yes	c	531011	a	a	a	a	Duppituru	3144	
No	No	No	No	c	b	c	531011	b	b	b	b	Uddlapalem	3145	
No	No	No	No	c	Yes	c	531011	b	b	Yes	b	Pudimadaka	3146	
												Thallapalem	3147	
No	No	No	No	c	b	c	531011	b	b	b	b	Chippada	3148	
No	No	No	No	c	a	c	531011	c	c	c	c	Jogannapalem	3149	
No	No	No	No	c	Yes	c	531011	c	c	Yes	c	Tantadi	3150	
0	0	0	1	0	11	0		20	12	20	1			

**Census of India 2011- Village Directory
Amenities and Land use (As on 2009)**

Name of District : Visakhapatnam

Location Code No.: 544

Name of Mandal Parishad : Atchutapuram

Location Code No.: 0549

Sl. No.	Name of Village	Communication and transport facilities (If amenities available code -Yes is given except for Village Pin Code, If not available within the village, the distance range code viz; a for < 5 Kms, b for 5-10 Kms and c for 10+ kms of nearest place where facility is available is given).									
		Private courier facility	Bus service (Public & Private)	Railway stations	Auto/Modified Autos	Taxis and Vans	Tractors	Cycle-pulled rickshaws(Manual & Machine driven)	Carts driven by animals	Sea /River ferry service	
1	2	59	60	61	62	63	64	65	66	67	
3138	Janguluru	a	a	c	a	a	a		Yes	c	
3139	Bhogapuram	a	a	c	Yes	a	b		Yes	c	
3140	Chodapalle	c	Yes	c	Yes	b	c	Yes	Yes	c	
3141	Veduruvada	c	Yes	c	a	b	c		Yes	c	
3142	Dibbapalem	c	c	c	Yes	b	c		Yes	c	
3143	Maruturu	c	c	c	Yes	a	c		Yes	c	
3144	Duppituru	a	a	c	Yes	Yes	a		Yes	c	
3145	Uddlapalem	b	a	c	a	a	b		Yes	c	
3146	Pudimadaka	b	Yes	c	Yes	a	c	Yes	Yes	c	
3147	Thallapalem										
3148	Chippada	b	a	c	a	b	b		Yes	c	
3149	Jogannapalem	c	a	c	b	c	c		c	c	
3150	Tantadi	c	Yes	c	b	c	c		Yes	c	
Total		2	10	0	20	2	8	11	31	0	

**Census of India 2011- Village Directory
Amenities and Land use (As on 2009)**

Name of District : Visakhapatnam

Location Code No.: 544

Name of Mandal Parishad : Atchutapuram

Location Code No.: 0549

Village connected to highways,village roads, banks & credit societies (If amenities available code -Yes is given, If not available within the village , the distance range code viz; a for < 5 Kms, b for 5-10 Kms and c for 10+ kms of nearest place where facility is available is given).												Name of Village	Sl. No.
Connected to national highway(NH)	Connected to state highway(SH)	Connected to major district road (MDR)	Connected to others district road	Pucca roads	Kutchcha roads	Water bounded macadam(WBM) roads	Navigable waterway (river/canal)(NW)	Footpaths (FP)	Commercial & Co-operative Banks	ATM	Agricultural Credit Societies		
68	69	70	71	72	73	74	75	76	77	78	79	2	1
c	c	a	Yes	Yes	Yes	b		Yes	a	a	a	Janguluru	3138
c	c	a	Yes	Yes	Yes	c		Yes	a	a	Yes	Bhogapuram	3139
c	c	b	Yes	Yes	Yes	Yes		Yes	a	c	a	Chodapalle	3140
c	c	b	Yes	Yes	Yes	Yes		Yes	c	c	c	Veduruvada	3141
c	c	b	Yes	Yes	Yes	c		Yes	c	a	c	Dibbapalem	3142
c	c	a	Yes	Yes	Yes	c		Yes	b	c	b	Maruturu	3143
c	c	b	Yes	Yes	Yes	Yes		Yes	Yes	a	Yes	Duppituru	3144
c	c	b	Yes	Yes	Yes	b		Yes	b	b	b	Uddlapalem	3145
c	c	b	Yes	Yes	Yes	Yes		Yes	Yes	b	b	Pudimadaka	3146
												Thallapalem	3147
c	c	b	Yes	Yes	Yes	c		Yes	b	b	b	Chippada	3148
c	c	b	Yes	b	Yes	b		Yes	b	b	b	Jogannapalem	3149
c	c	b	Yes	Yes	Yes	b		Yes	c	c	c	Tantadi	3150
0	0	2	33	28	33	8	0	33	6	0	5		

**Census of India 2011- Village Directory
Amenities and Land use (As on 2009)**

Name of District : Visakhapatnam

Location Code No.: 544

Name of Mandal Parishad : Atchutapuram

Location Code No.: 0549

Sl. No.	Name of Village	Availability of miscellaneous facilities (If amenities available code -Yes is given, If not available within the village, the distance range code viz; a for < 5 Kms, b for 5-10 Kms and c for 10+ kms of nearest place where facility is available is given).										
		Self-Help Group (SHG)	Public distribution system (PDS) shop	Mandis / Regular market	Weekly Haat	Agricultural marketing society	Integrated Child Development Scheme (Nutritional Centres)	Anganwadi Centre (Nutritional Centres)	Others (Nutritional Centres)	ASHA (Accredited Social Health Activist)	Community centre with/without TV	
1	2	80	81	82	83	84	85	86	87	88	89	
3138	Janguluru	Yes	Yes	a	a	a	Yes	Yes	Yes	a	c	
3139	Bhogapuram	Yes	Yes	a	a	a	Yes	Yes	Yes	a	a	
3140	Chodapalle	Yes	Yes	Yes	Yes	a	Yes	Yes	Yes	Yes	a	
3141	Veduruvada	Yes	a	a	a	a	Yes	Yes	Yes	Yes	Yes	
3142	Dibbapalem	Yes	Yes	c	c	c	Yes	Yes	Yes	Yes	c	
3143	Maruturu	Yes	Yes	b	b	b	Yes	Yes	Yes	b	b	
3144	Duppituru	Yes	Yes	Yes	Yes	c	Yes	Yes	Yes	Yes	Yes	
3145	Uddlapalem	Yes	Yes	b	b	b	Yes	Yes	Yes	Yes	b	
3146	Pudimadaka	Yes	Yes	c	b	Yes	Yes	Yes	Yes	Yes	b	
3147	Thallapalem											
3148	Chippada	Yes	Yes	b	b	c	Yes	Yes	Yes	b	c	
3149	Jogannapalem	Yes	b	c	c	b	Yes	Yes	Yes	b	b	
3150	Tantadi	Yes	Yes	c	c	c	Yes	Yes	Yes	c	c	
Total		33	29	5	3	1	33	32	33	21	10	

**Census of India 2011- Village Directory
Amenities and Land use (As on 2009)**

Name of District : Visakhapatnam

Location Code No.: 544

Name of Mandal Parishad : Atchutapuram

Location Code No.: 0549

Availability of miscellaneous facilities (If amenities available code -Yes is given, If not available within the village, the distance range code viz; a for < 5 Kms, b for 5-10 Kms and c for 10+ kms of nearest place where facility is available is given).								Availability of electricity (Yes/No)				Nearest Town		Name of Village	Sl. No.
Sports Field,	Sports Club / Recreation Centre	Cinema / Video Hall	Public Library	Public Reading Room	Newspaper Supply	Assembly Polling station	Birth & Death Registration Office	Power Supply for Domestic Use (ED)	Power Supply for Agricultural Use (EAG)	Power Supply for Commercial Use (EC)	Power Supply for All Uses (EA)	Name	Distance range code i.e. a for <5 Kms, b for 5-10 Kms and c for 10+ kms		
90	91	92	93	94	95	96	97	98	99	100	101	102	103	2	1
c	c	c	a	a	Yes	Yes	Yes	Yes	Yes	Yes	Yes	Anakapalle	c	Janguluru	3138
a	c	a	a	a	Yes	a	Yes	Yes	Yes	Yes	Yes	Anakapalle	c	Bhogapuram	3139
a	c	c	a	c	Yes	Yes	Yes	Yes	Yes	Yes	Yes	Anakapalle	c	Chodapalle	3140
a	c	a	a	a	Yes	Yes	Yes	Yes	Yes	Yes	Yes	Anakapalle	c	Veduruvada	3141
c	c	c	c	c	Yes	Yes	Yes	Yes	Yes	Yes	Yes	Anakapalle	c	Dibbapalem	3142
c	c	c	b	b	Yes	Yes	Yes	Yes	Yes	Yes	Yes	Anakapalle	c	Maruturu	3143
c	c	Yes	Yes	Yes	Yes	Yes	Yes	Yes	Yes	Yes	Yes	Anakapalle	c	Duppituru	3144
b	c	c	b	b	Yes	Yes	Yes	Yes	Yes	No	No	Anakapalle	c	Uddlapalem	3145
b	c	b	b	b	Yes	Yes	Yes	Yes	Yes	Yes	Yes	Anakapalle	c	Pudimadaka	3146
														Thallapalem	3147
b	c	c	b	b	Yes	Yes	Yes	Yes	Yes	No	No	Anakapalle	c	Chippada	3148
b	c	c	b	b	Yes	b	b	Yes	Yes	No	No	Anakapalle	c	Jogannapalem	3149
c	c	c	c	c	Yes	Yes	Yes	Yes	Yes	Yes	Yes	Anakapalle	c	Tantadi	3150
1	0	1	3	7	33	28	29	33	33	30	30		0		

**Census of India 2011- Village Directory
Amenities and Land use (As on 2009)**

Name of District : Visakhapatnam

Location Code No.: 544

Name of Mandal Parishad : Atchutapuram

Location Code No.: 0549

Sl. No.	Name of Village	Land Use										
		Area under different types of land use (in hectares rounded up to one decimal place)										
1	2	104	105	106	107	108	109	110	111	112	113	114
		Forests	Area under Non-agricultural Uses	Barren and Un-cultivable land	Permanent Pastures and Other Grazing Lands	Land Under Miscellaneous Tree Crops etc.	Culturable Waste Land	Fallow lands other than current fallows	Current Fallows	Net Area Sown	Total Irrigated Land Area	Total Un-irrigated Land Area
3138	Janguluru	0	34	0	0	105.2	0	0	64.5	75.3	0	139.8
3139	Bhogapuram	0	25.1	0	0	64.8	0	0	13.8	104.4	17.9	100.3
3140	Chodapalle	1.5	67.2	53.6	0	174	0	0	344.3	161.5	21.8	484
3141	Veduruvada	0	121.8	117	0	89.4	0	0	139	414.8	67	486.8
3142	Dibbapalem	0	34	0	0	36	0	0	249.5	40.5	0	290
3143	Maruturu	0	38	0	0	176.3	0	0	47.7	0	47.7	0
3144	Duppituru	0	121.8	0	0	221.4	0	0	47.7	494.1	104.2	437.6
3145	Uddlapalem	0	125	0	0	0	0	0	0	0	0	0
3146	Pudimadaka	45.5	248.1	21	0	192.5	0	0	102.4	127.5	45.5	184.4
3147	Thallapalem	0	54	0	0	0	0	0	0	0	0	0
3148	Chippada	161.1	134	12.9	0	0	0	0	0	0	0	0
3149	Jogannapalem	27.5	207.5	0	0	0	0	0	0	0	0	0
3150	Tantadi	0	27.1	187	0	62.7	0	0	175.6	150.5	11.6	314.6
Total		235.6	2240.1	1057.5	245.2	2217.9	0	0	3465.3	5011.1	2112.7	6363.9

**Census of India 2011- Village Directory
Amenities and Land use (As on 2009)**

Name of District : Visakhapatnam

Location Code No.: 544

Name of Mandal Parishad : Atchutapuram

Location Code No.: 0549

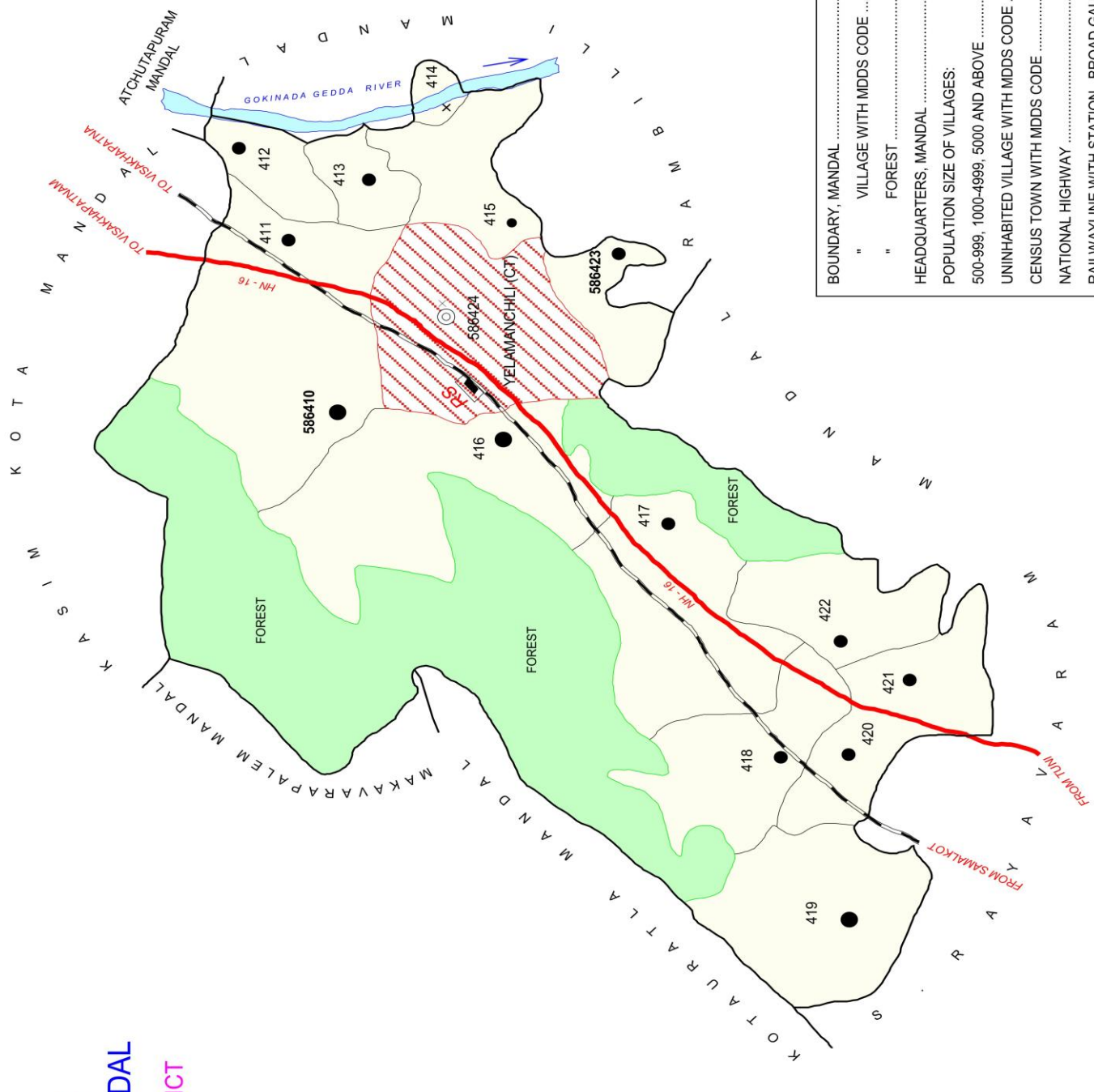
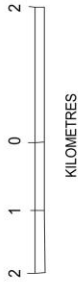
Land Use					Name of three most important commodities manufactured			Name of Village	Sl. No.					
Area irrigated by source (in hectare).					First	Second	Third							
Canals (C)	Wells/Tube-wells(W/TW)	Tanks/Lakes(T/L)	Water Falls(WF)	Others(O)	115	116	117	118	119	120	121	122	2	1
0	0	0	0	0									Janguluru	3138
0	0	17.9	0	0									Bhogapuram	3139
0	11	10.8	0	0									Chodapalle	3140
0	37	30	0	0									Veduruvada	3141
0	0	0	0	0									Dibbapalem	3142
0	25.2	22.5	0	0									Maruturu	3143
54.2	50	0	0	0									Duppituru	3144
0	0	0	0	0									Uddlapalem	3145
13	13	0	0	19.5									Pudimadaka	3146
0	0	0	0	0									Thallapalem	3147
0	0	0	0	0									Chippada	3148
0	0	0	0	0									Jogannapalem	3149
0	11.6	0	0	0									Tantadi	3150
1337.8	513.9	241.5	0	20										

INDIA

ANDHRA PRADESH

YELAMANCHILI MANDAL

VISAKHAPATNAM DISTRICT



BOUNDARY, MANDAL	586410
" VILLAGE WITH MDDS CODE	FOREST
" FOREST	HEADQUARTERS, MANDAL
POPULATION SIZE OF VILLAGES:	POPULATION SIZE OF VILLAGES:
500-999, 1000-4999, 5000 AND ABOVE	500-999, 1000-4999, 5000 AND ABOVE
UNINHABITED VILLAGE WITH MDDS CODE	UNINHABITED VILLAGE WITH MDDS CODE
CENSUS TOWN WITH MDDS CODE	CENSUS TOWN WITH MDDS CODE
NATIONAL HIGHWAY	NATIONAL HIGHWAY
RAILWAYLINE WITH STATION, BROAD GAUGE.	RAILWAYLINE WITH STATION, BROAD GAUGE.
RIVER/STREAM	RIVER/STREAM

AREA : 128.75 Sq.Kms.
 POPULATION : 70,553
 No. OF TOWNS : 1
 No. OF VILLAGES : 14
 DISTANCE FROM Dist. H.Qtrs.
 TO MANDAL H.Qtrs.: 62 Kms.

Note:- Yelamanchili (424) village is fully included in Yelamanchili CT.

**ALPHABETICAL LIST OF VILLAGES (MANDAL PARISHAD WISE)
VISAKHAPATNAM DISTRICT**

Sl. No.	Name of Village	2011 Census Location Code No.	2001 Census Location Code No.
1	2	3	4
Name of Mandal Parishad : Yelamanchili			
Name of Mandal : Yelamanchili (0039)			
1	Bayyavaram	2854404879586418	2813003901743800
2	Eti Koppaka	2854404879586419	2813003901743900
3	Gollagunta	2854404879586414	2813003901743300
4	Jampapalem	2854404879586412	2813003901743100
5	Kattupalem	2854404879586415	2813003901743400
6	Kokkirapalle	2854404879586410	2813003901742900
7	Krishnapuram	2854404879586422	2813003901744200
8	Padmanabharaju Peta	2854404879586420	2813003901744000
9	Pulaparthi	2854404879586421	2813003901744100
10	Regupalem	2854404879586417	2813003901743700
11	Somilingapalem	2854404879586413	2813003901743200
12	Teruvupalle	2854404879586423	2813003901744300
13	Thurangalapalem	2854404879586411	2813003901743000
14	Yerravaram	2854404879586416	2813003901743600

**Census of India 2011- Village Directory
Amenities and Land use (As on 2009)**

Name of District : Visakhapatnam

Location Code No.: 544

Name of Mandal Parishad : Yelamanchili

Location Code No.: 0550

Sl. No.	Name of Village	Location code no.	Total area of the village (in hectares rounded up to one decimal place)	Total population (2011 census)	Number of households (2011 census)	Number of educational amenities available (If not available within the village, the distance range code viz; a for < 5 Kms, b for 5-10 Kms and c for 10+ kms of nearest place where facility is available is given).									
						Pre-Primary school (PP)	Primary school (P)	Middle school (M)	Secondary School (S)	Senior Secondary school (SS)	Degree college of arts science & commerce (ASC)	Engineering college(EC)	Medical college (MC)	Management institute (MI)	Polytechnic (Pt)
1	2	3	4	5	6	7	8	9	10	11	12	13	14	15	16
3151	Kokkirapalle	586410	751	5671	1338	a	5	1	a	1	a	c	c	c	c
3152	Thurangalapalem	586411	267	1399	417	a	2	a	a	a	a	c	c	c	c
3153	Jampapalem	586412	244	1255	357	b	1	1	1	b	b	c	c	c	c
3154	Somilingapalem	586413	183	2873	745	b	3	1	1	b	b	c	c	c	c
3155	Gollagunta	586414	152	0	0										
3156	Kattupalem	586415	233	981	293	a	1	a	a	a	a	c	c	c	c
3157	Yerravaram	586416	1264	8504	2271	2	9	1	3	a	a	c	c	c	c
3158	Regupalem	586417	1127	4960	1388	b	6	2	2	b	b	c	c	c	c
3159	Bayyavaram	586418	735	2298	636	c	4	1	a	c	c	c	c	c	c
3160	Eti Koppaka	586419	906	6358	1774	c	1	3	1	1	c	c	c	c	c
3161	Padmanabharaju Peta	586420	1683	1430	400	c	1	1	a	c	c	c	c	c	c
3162	Pulaparthi	586421	704	2744	747	c	2	1	1	b	b	c	c	c	c
3163	Krishnapuram	586422	699	2186	613	c	4	1	a	c	c	c	c	c	c
3164	Teruvupalle	586423	394	2629	760	b	1	1	b	b	b	c	c	c	c
Total			9342	43288	11739	2	40	14	9	2	0	0	0	0	0

**Census of India 2011- Village Directory
Amenities and Land use (As on 2009)**

Name of District : Visakhapatnam

Location Code No.: 544

Name of Mandal Parishad : Yelamanchili

Location Code No.: 0550

Number of educational amenities available (If not available within the village, the distance range code viz; a for <5 Kms, b for 5-10 Kms and c for 10+ kms of nearest place where facility is available is given).				Number of Medical Amenities available. (If not available within the village, the distance range code viz; a for < 5 Kms, b for 5-10 Kms and c for 10+ kms of nearest place where facility is available is given).										Name of Village	Sl. No.	
Vocational training school /ITI	Non-formal training centre (NFTC)	Special school for disabled (SSD)	Others (specify)	Community health centre (CHC)	Primary health centre (PHC)	Primary health sub centre (PHS)	Maternity and child welfare centre (MCW)	T. B. clinic (TBC)	Hospital-allopathic (HA)	Hospital-alternative medicine (HO)	Dispensary (D)	Veterinary hospital (VH)	Mobile health clinic (MHC)			Family welfare centre (FWC)
17	18	19	20	21	22	23	24	25	26	27	28	29	30	31	2	1
c	c	c		a	1	1	c	c	c	c	a	a	c	c	Kokkirapalle	3151
c	c	c		a	b	a	c	c	c	c	a	a	1	c	Thurangalapalem	3152
c	c	c		b	1	1	c	c	c	c	b	b	c	c	Jampapalem	3153
c	c	c		b	1	1	c	c	c	c	b	1	c	c	Somilingapalem	3154
															Gollagunta	3155
c	c	c		a	b	1	c	c	c	c	a	a	c	c	Kattupalem	3156
1	c	c		a	1	a	c	c	c	c	a	a	b	c	Yerravaram	3157
b	c	c		b	1	1	c	c	c	c	b	b	b	c	Regupalem	3158
c	c	c		c	c	b	c	c	c	c	c	c	1	c	Bayyavaram	3159
c	c	c		c	1	1	c	c	c	c	c	1	c	c	Eti Koppaka	3160
c	c	c		c	c	c	c	c	c	c	c	c	1	c	Padmanabharaju Peta	3161
c	c	c		c	1	1	c	c	c	c	c	b	c	c	Pulaparathi	3162
c	c	c		c	b	a	c	c	c	c	c	b	1	c	Krishnapuram	3163
c	c	c		b	c	1	c	c	c	c	b	b	b	c	Teruvupalle	3164
1	0	0	0	0	7	8	0	0	0	0	0	2	4	0		

**Census of India 2011- Village Directory
Amenities and Land use (As on 2009)**

Name of District : Visakhapatnam

Location Code No.: 544

Name of Mandal Parishad : Yelamanchili

Location Code No.: 0550

Sl. No.	Name of Village	Number of Non-Government Medical Amenities available.							Availability of drinking water - Yes / No								
		Charitable non Govt. hospital/Nursing home.	Medical practitioner with MBBS Degree	Medical practitioner with other degree	Medical practitioner with no degree	Traditional practitioner and faith healer	Medicine Shop	Others	Tap water (Treated/Untreated)	Well water (Covered / Uncovered well)	Hand Pump	Tube wells / Bore well	Spring	River / Canal	Tank / Pond / Lake	Others	
1	2	32	33	34	35	36	37	38	39	40	41	42	43	44	45	46	
3151	Kokkirapalle	0	0	0	0	0	0	0	Yes	Yes	Yes	No	No	No	Yes	No	
3152	Thurangalapalem	0	0	0	0	0	0	0	Yes	Yes	Yes	No	No	Yes	Yes	Yes	
3153	Jampapalem	0	0	0	0	0	0	0	Yes	Yes	Yes	No	No	Yes	No	No	
3154	Somilingapalem	0	0	0	0	0	2	0	Yes	Yes	Yes	No	No	Yes	No	No	
3155	Gollagunta																
3156	Kattupalem	0	0	0	0	0	0	0	Yes	Yes	Yes	No	No	Yes	No	No	
3157	Yerravaram	0	0	0	0	0	1	0	Yes	Yes	Yes	No	No	No	Yes	No	
3158	Regupalem	0	1	0	0	0	0	0	Yes	Yes	Yes	No	Yes	No	Yes	No	
3159	Bayyavaram	0	0	0	0	0	0	0	Yes	Yes	Yes	No	No	No	No	No	
3160	Eti Koppaka	0	0	0	0	0	0	0	Yes	Yes	Yes	Yes	No	Yes	Yes	No	
3161	Padmanabharaju Peta	0	0	0	0	0	0	0	Yes	Yes	Yes	No	No	No	No	No	
3162	Pulaparathi	0	0	0	0	0	0	0	Yes	No	Yes	No	No	Yes	Yes	No	
3163	Krishnapuram	0	0	0	0	0	0	0	Yes	Yes	Yes	No	No	No	Yes	No	
3164	Teruvupalle	0	0	0	0	0	0	0	Yes	Yes	Yes	No	No	Yes	Yes	No	
Total		0	1	0	0	0	3	0	13	12	13	1	1	7	8	1	

**Census of India 2011- Village Directory
Amenities and Land use (As on 2009)**

Name of District : Visakhapatnam

Location Code No.: 544

Name of Mandal Parishad : Yelamanchili

Location Code No.: 0550

Availability of toilet & others Yes / No				Communication and transport facilities (If amenities available code -Yes is given except for Village Pin Code ,If not available within the village , the distance range code viz; a for < 5 Kms, b for 5-10 Kms and c for 10+ kms of nearest place where facility is available is given).									Name of Village	Sl. No.
Community toilet including bath.	Community toilet excluding bath.	Rural sanitary mart or sanitary hardware outlet available near the village.	Community bio- gas or recycle of waste for productive use.	Post office(PO)	Sub post office (SPO)	Post & Telegraph office (P&TO)	Village Pin Code	Telephones (Land lines)	Public call office (PCO)	Mobile phone coverage	Internet cafes/ Common service centre (CSC)			
47	48	49	50	51	52	53	54	55	56	57	58	2	1	
No	Yes	Yes	Yes	a	Yes	a	531055	Yes	Yes	Yes	a	Kokkirapalle	3151	
No	Yes	Yes	Yes	a	Yes	a	531055	Yes	Yes	Yes	a	Thurangalapalem	3152	
No	Yes	Yes	Yes	b	a	b	531055	Yes	Yes	Yes	b	Jampapalem	3153	
No	No	No	Yes	b	Yes	b	531055	Yes	Yes	Yes	b	Somilingapalem	3154	
												Gollagunta	3155	
No	Yes	Yes	Yes	a	a	a	531055	Yes	a	Yes	a	Kattupalem	3156	
No	No	Yes	Yes	a	Yes	a	531055	Yes	Yes	Yes	a	Yerravaram	3157	
No	Yes	Yes	Yes	b	Yes	b	531055	Yes	Yes	Yes	b	Regupalem	3158	
No	No	No	No	c	Yes	c	531055	Yes	Yes	Yes	c	Bayyavaram	3159	
No	No	Yes	Yes	c	Yes	c	531082	a	a	Yes	c	Eti Koppaka	3160	
No	Yes	Yes	Yes	c	a	c	531055	a	a	c	c	Padmanabharaju Peta	3161	
No	Yes	Yes	Yes	c	Yes	c	531055	Yes	Yes	Yes	b	Pulaparthi	3162	
No	No	Yes	Yes	c	a	c	531055	Yes	Yes	Yes	c	Krishnapuram	3163	
No	Yes	Yes	Yes	b	a	b	531055	Yes	Yes	Yes	b	Teruvupalle	3164	
0	8	11	12	0	8	0		11	10	12	0			

**Census of India 2011- Village Directory
Amenities and Land use (As on 2009)**

Name of District : Visakhapatnam

Location Code No.: 544

Name of Mandal Parishad : Yelamanchili

Location Code No.: 0550

Sl. No.	Name of Village	Communication and transport facilities (If amenities available code -Yes is given except for Village Pin Code, If not available within the village, the distance range code viz; a for < 5 Kms, b for 5-10 Kms and c for 10+ kms of nearest place where facility is available is given).								
		Private courier facility	Bus service (Public & Private)	Railway stations	Auto/Modified Autos	Taxis and Vans	Tractors	Cycle-pulled rickshaws(Manual & Machine driven)	Carts driven by animals	Sea /River ferry service
1	2	59	60	61	62	63	64	65	66	67
3151	Kokkirapalle	a	Yes	a	Yes	a	Yes	Yes	Yes	c
3152	Thurangalapalem	a	a	a	Yes	a	Yes		Yes	c
3153	Jampapalem	b	a	b	Yes	b	Yes	Yes	Yes	c
3154	Somilingapalem	b	a	b	Yes	b	Yes		Yes	c
3155	Gollagunta									
3156	Kattupalem	a	a	a	a	a	a		Yes	c
3157	Yerravaram	a	Yes	a	Yes	Yes	Yes	Yes	Yes	c
3158	Regupalem	b	Yes	Yes	Yes	Yes	Yes	Yes	Yes	c
3159	Bayyavaram	c	b	b	c	c	Yes		Yes	c
3160	Eti Koppaka	c	Yes	b	Yes	c	Yes		Yes	c
3161	Padmanabharaju Peta	a	a	a	a	a	a		Yes	c
3162	Pulaparathi	b	Yes	b	Yes	Yes	Yes	Yes	Yes	c
3163	Krishnapuram	c	a	b	a	a	Yes	Yes	Yes	c
3164	Teruvupalle	b	b	b	b	b	Yes	Yes	Yes	c
Total		0	5	1	8	3	11	7	13	0

**Census of India 2011- Village Directory
Amenities and Land use (As on 2009)**

Name of District : Visakhapatnam

Location Code No.: 544

Name of Mandal Parishad : Yelamanchili

Location Code No.: 0550

Village connected to highways,village roads, banks & credit societies (If amenities available code -Yes is given, If not available within the village , the distance range code viz; a for < 5 Kms, b for 5-10 Kms and c for 10+ kms of nearest place where facility is available is given).												Name of Village	Sl. No.
Connected to national highway(NH)	Connected to state highway(SH)	Connected to major district road (MDR)	Connected to others district road	Pucca roads	Kutchcha roads	Water bounded macadam(WBM) roads	Navigable waterway (river/canal)(NW)	Footpaths (FP)	Commercial & Co-operative Banks	ATM	Agricultural Credit Societies		
68	69	70	71	72	73	74	75	76	77	78	79	2	1
Yes	c	Yes	Yes	Yes	Yes	Yes		Yes	a	a	a	Kokkirapalle	3151
Yes	c	a	Yes	Yes	Yes	Yes		Yes	a	a	a	Thurangalapalem	3152
a	b	a	Yes	Yes	Yes	Yes		Yes	b	b	b	Jampapalem	3153
a	b	Yes	Yes	Yes	Yes	Yes		Yes	b	b	b	Somilingapalem	3154
												Gollagunta	3155
a	c	a	Yes	Yes	Yes	Yes		Yes	a	a	a	Kattupalem	3156
Yes	c	Yes	Yes	Yes	Yes	Yes		Yes	Yes	a	a	Yerravaram	3157
Yes	c	Yes	Yes	Yes	Yes	Yes		Yes	b	b	b	Regupalem	3158
Yes	c	a	Yes	Yes	Yes	c		Yes	c	c	c	Bayyavaram	3159
a	c	a	Yes	Yes	Yes	Yes		Yes	Yes	c	c	Eti Koppaka	3160
Yes	c	a	Yes	Yes	Yes	Yes		Yes	Yes	c	c	Padmanabharaju Peta	3161
Yes	b	Yes	Yes	Yes	Yes	Yes		Yes	Yes	a	Yes	Pulaparthi	3162
a	b	a	Yes	Yes	Yes	Yes		Yes	Yes	a	c	Krishnapuram	3163
a	b	a	Yes	Yes	Yes	Yes		Yes	b	b	b	Teruvupalle	3164
7	0	5	13	13	13	12	0	13	5	0	1		

**Census of India 2011- Village Directory
Amenities and Land use (As on 2009)**

Name of District : Visakhapatnam

Location Code No.: 544

Name of Mandal Parishad : Yelamanchili

Location Code No.: 0550

Sl. No.	Name of Village	Availability of miscellaneous facilities (If amenities available code -Yes is given, If not available within the village, the distance range code viz; a for < 5 Kms, b for 5-10 Kms and c for 10+ kms of nearest place where facility is available is given).									
		Self-Help Group (SHG)	Public distribution system (PDS) shop	Mandis / Regular market	Weekly Haat	Agricultural marketing society	Integrated Child Development Scheme (Nutritional Centres)	Anganwadi Centre (Nutritional Centres)	Others (Nutritional Centres)	ASHA (Accredited Social Health Activist)	Community centre with/without TV
1	2	80	81	82	83	84	85	86	87	88	89
3151	Kokkirapalle	Yes	Yes	Yes	Yes	a	a	Yes	Yes	Yes	Yes
3152	Thurangalapalem	Yes	Yes	a	a	a	a	Yes	Yes	Yes	Yes
3153	Jampapalem	Yes	Yes	b	b	b	b	Yes	Yes	Yes	Yes
3154	Somilingapalem	Yes	Yes	b	Yes	b	b	Yes	Yes	Yes	Yes
3155	Gollagunta										
3156	Kattupalem	Yes	Yes	a	a	a	a	Yes	Yes	Yes	a
3157	Yerravaram	Yes	Yes	a	a	a	a	Yes	Yes	Yes	Yes
3158	Regupalem	Yes	Yes	Yes	Yes	b	b	Yes	Yes	Yes	b
3159	Bayyavaram	Yes	Yes	c	Yes	c	c	Yes	Yes	Yes	Yes
3160	Eti Koppaka	Yes	Yes	Yes	Yes	c	c	Yes	Yes	Yes	Yes
3161	Padmanabharaju Peta	Yes	Yes	a	a	c	c	Yes	Yes	Yes	Yes
3162	Pulaparthi	Yes	Yes	Yes	Yes	b	c	Yes	Yes	Yes	Yes
3163	Krishnapuram	Yes	Yes	a	a	c	c	Yes	Yes	Yes	Yes
3164	Teruvupalle	Yes	Yes	b	a	b	b	Yes	Yes	Yes	Yes
Total		13	13	4	6	0	0	13	13	13	11

**Census of India 2011- Village Directory
Amenities and Land use (As on 2009)**

Name of District : Visakhapatnam

Location Code No.: 544

Name of Mandal Parishad : Yelamanchili

Location Code No.: 0550

Availability of miscellaneous facilities (If amenities available code -Yes is given, If not available within the village, the distance range code viz; a for < 5 Kms, b for 5-10 Kms and c for 10+ kms of nearest place where facility is available is given).								Availability of electricity (Yes/No)				Nearest Town		Name of Village	Sl. No.
Sports Field,	Sports Club / Recreation Centre	Cinema / Video Hall	Public Library	Public Reading Room	Newspaper Supply	Assembly Polling station	Birth & Death Registration Office	Power Supply for Domestic Use (ED)	Power Supply for Agricultural Use (EAG)	Power Supply for Commercial Use (EC)	Power Supply for All Uses (EA)	Name	Distance range code i.e. a for <5 Kms, b for 5-10 Kms and c for 10+ kms		
90	91	92	93	94	95	96	97	98	99	100	101	102	103	2	1
a	c	a	a	Yes	Yes	Yes	Yes	Yes	Yes	Yes	Yes	Anakapalle	c	Kokkirapalle	3151
a	c	a	a	a	Yes	Yes	Yes	Yes	Yes	Yes	Yes	Anakapalle	c	Thurangalapalem	3152
b	c	b	b	Yes	Yes	Yes	Yes	Yes	Yes	Yes	Yes	Anakapalle	c	Jampapalem	3153
b	c	b	b	Yes	Yes	Yes	Yes	Yes	Yes	Yes	Yes	Anakapalle	c	Somilingapalem	3154
												Anakapalle	c	Gollagunta	3155
a	c	a	Yes	Yes	Yes	Yes	Yes	Yes	Yes	Yes	Yes	Anakapalle	c	Kattupalem	3156
a	c	a	a	Yes	Yes	Yes	Yes	Yes	Yes	Yes	Yes	Anakapalle	c	Yerravaram	3157
b	c	b	b	b	Yes	Yes	Yes	Yes	Yes	Yes	Yes	Anakapalle	c	Regupalem	3158
c	c	c	c	Yes	Yes	Yes	Yes	Yes	Yes	Yes	Yes	Anakapalle	c	Bayavaram	3159
c	c	c	Yes	Yes	Yes	Yes	Yes	Yes	Yes	Yes	Yes	Anakapalle	c	Eti Koppaka	3160
c	c	c	c	Yes	Yes	a	Yes	Yes	Yes	Yes	Yes	Anakapalle	c	Padmanabharaju Peta	3161
b	c	b	b	Yes	Yes	Yes	Yes	Yes	Yes	Yes	Yes	Anakapalle	c	Pulaparthi	3162
c	c	c	c	Yes	Yes	Yes	Yes	Yes	Yes	Yes	Yes	Anakapalle	c	Krishnapuram	3163
b	c	b	b	Yes	Yes	Yes	Yes	Yes	Yes	Yes	Yes	Anakapalle	c	Teruvupalle	3164
0	0	0	2	11	13	12	13	13	13	13	13		0		

Census of India 2011- Village Directory
Amenities and Land use (As on 2009)

Name of District : Visakhapatnam

Location Code No.: 544

Name of Mandal Parishad : Yelamanchili

Location Code No.: 0550

Sl. No.	Name of Village	Land Use										
		Area under different types of land use (in hectares rounded up to one decimal place)										
1	2	104	105	106	107	108	109	110	111	112	113	114
		Forests	Area under Non-agricultural Uses	Barren and Un-cultivable land	Permanent Pastures and Other Grazing Lands	Land Under Miscellaneous Tree Crops etc.	Culturable Waste Land	Fallow lands other than current fallows	Current Fallows	Net Area Sown	Total Irrigated Land Area	Total Un-irrigated Land Area
3151	Kokkirapalle	0	356	0	0	0	0	0	0	395	368	27
3152	Thurangalapalem	0	36.1	0	0	0	0	0	0	230.9	230.1	0.8
3153	Jampapalem	0	38	0	0	0	0	0	0	206	202	4
3154	Somilingapalem	0	31.8	0	0	0	0	0	0	151.2	137	14.2
3155	Gollagunta	0	30	0	0	0	0	0	0	122	101	21
3156	Kattupalem	0	9.6	7.3	0	0	4.4	30	34.3	147.4	199	12.7
3157	Yerravaram	0	246.8	0	0	0	0	0	0	1017.2	267.3	749.9
3158	Regupalem	0	199	0	0	0	0	0	0	928	412	516
3159	Bayyavaram	15	158	0	0	0	0	0	0	562	247	315
3160	Eti Koppaka	0	405	0	0	0	0	0	0	501	400	101
3161	Padmanabharaju Peta	0	1412	0	0	0	0	0	0	271	245	26
3162	Pulaparthi	0	348.1	0	0	0	0	0	0	355.9	308.2	47.7
3163	Krishnapuram	4	108	0	0	0	0	0	0	587	343	244
3164	Teruvupalle	0	67.6	0	0	0	0	0	0	326.4	326	0.4
Total		19	3446	7.3	0	0	4.4	30	34.3	5801	3785.6	2079.7

**Census of India 2011- Village Directory
Amenities and Land use (As on 2009)**

Name of District : Visakhapatnam

Location Code No.: 544

Name of Mandal Parishad : Yelamanchili

Location Code No.: 0550

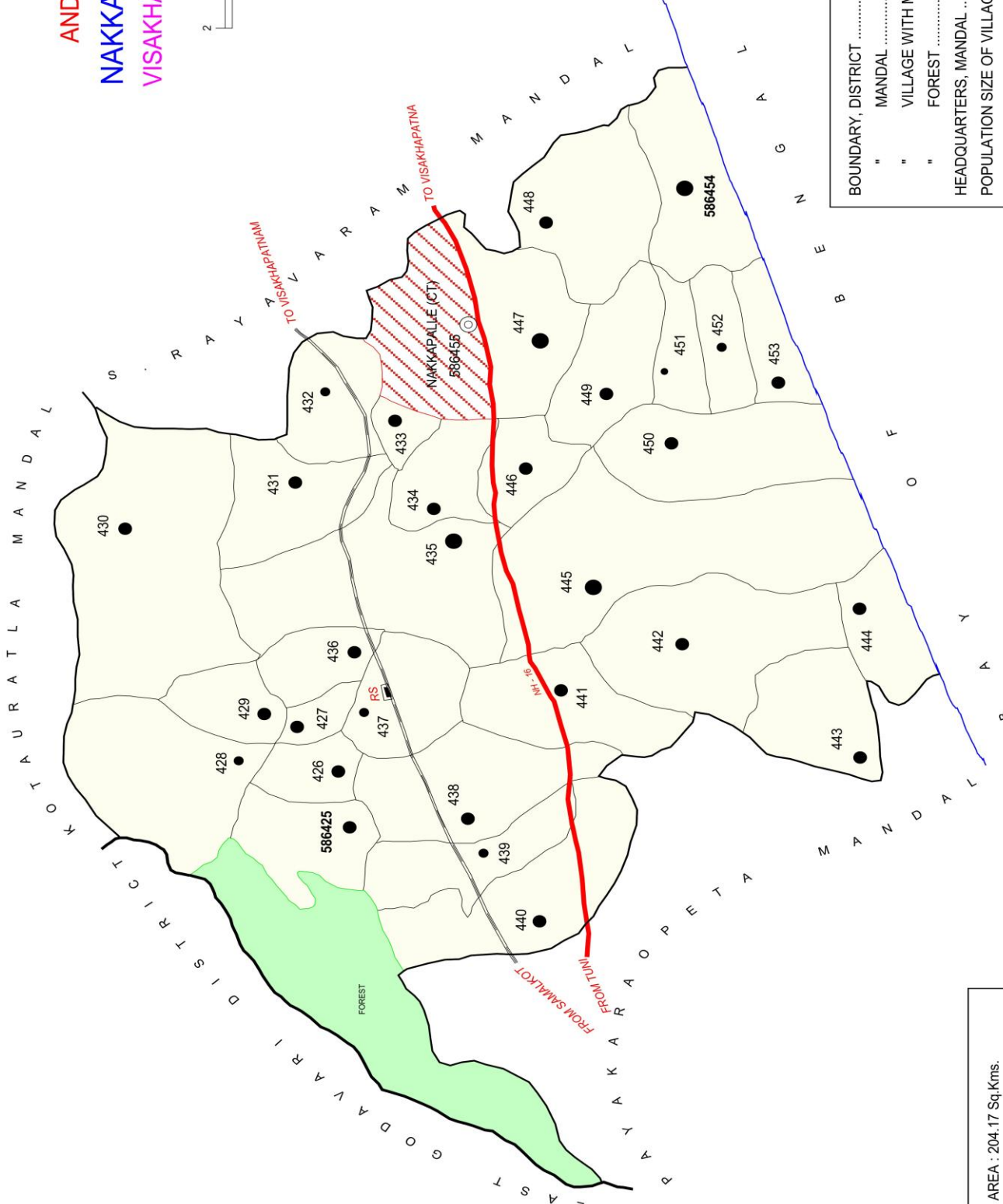
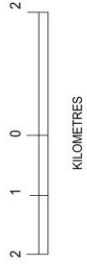
Land Use					Name of three most important commodities manufactured			Name of Village	Sl. No.
Area irrigated by source (in hectare).					First	Second	Third		
Canals (C)	Wells/Tube-wells(W/TW)	Tanks/Lakes(T/L)	Water Falls(WF)	Others(O)					
115	116	117	118	119	120	121	122	2	1
336	8	24	0	0				Kokkirapalle	3151
222	8.1	0	0	0				Thurangalapalem	3152
202	0	0	0	0				Jampapalem	3153
125	10	2	0	0				Somilingapalem	3154
87	4	0	10	0				Gollagunta	3155
195	0	4	0	0				Kattupalem	3156
218.5	0	32	16.8	0				Yerravaram	3157
101	53	247	1	10				Regupalem	3158
184	17	36	10	0				Bayyavaram	3159
334.2	49	0	0	16.8				Eti Koppaka	3160
231	12	2	0	0				Padmanabharaju Peta	3161
277	15.3	9	6.9	0				Pulaparthi	3162
320.9	0	20.1	2	0				Krishnapuram	3163
322	4	0	0	0				Teruvupalle	3164
3155.6	180.4	376.1	46.7	27					

INDIA

ANDHRA PRADESH

NAKKAPALLE MANDAL

VISAKHAPATNAM DISTRICT



BOUNDARY, DISTRICT	—
" MANDAL	—
" VILLAGE WITH MDDS CODE	586425
" FOREST	■
HEADQUARTERS, MANDAL	⊙
POPULATION SIZE OF VILLAGES:	
200-499, 500-999, 1000-4999, 5000 AND ABOVE	●
CENSUS TOWN WITH MDDS CODE	▨ 586455
NATIONAL HIGHWAY	— NH-16
RAILWAYLINE WITH STATION, BROAD GAUGE..	— RS

AREA : 204.17 Sq.Kms.
 POPULATION : 81,079
 No. OF TOWNS : 1
 No. OF VILLAGES : 30
 DISTANCE FROM Dist. H.Qtrs.
 TO MANDAL H.Qtrs.: 86 Kms.

Note :- Nakkapalle village (455) is fully included in Nakkapalle (CT).

**ALPHABETICAL LIST OF VILLAGES (MANDAL PARISHAD WISE)
VISAKHAPATNAM DISTRICT**

Sl. No.	Name of Village	2011 Census Location Code No.	2001 Census Location Code No.
1	2	3	4
Name of Mandal Parishad : Nakkapalle			
Name of Mandal : Nakkapalle (0040)			
1	Bodugallam	2854404880586432	2813004001745100
2	Buchirajupeta	2854404880586452	2813004001747200
3	Chandanada	2854404880586450	2813004001747000
4	Cheedika	2854404880586428	2813004001744700
5	Chinadoddigallu	2854404880586435	2813004001745400
6	Chinarambhadrapuram	2854404880586439	2813004001745800
7	Chittibatla Agraharam	2854404880586433	2813004001745200
8	Chukalavari Lakshmipuram	2854404880586448	2813004001746800
9	Devavaram	2854404880586440	2813004001745900
10	Donivanilakshmipuram	2854404880586444	2813004001746300
11	Donkada	2854404880586425	2813004001744400
12	Dosalapadu	2854404880586429	2813004001744800
13	G.Jagannadhapuram	2854404880586426	2813004001744500
14	Godicherla	2854404880586438	2813004001745700
15	Gullipadu	2854404880586437	2813004001745600
16	Gunupudi	2854404880586443	2813004001746200
17	Kagitha	2854404880586446	2813004001746500
18	Mukundarajupeta	2854404880586427	2813004001744600
19	N.Narasapuram	2854404880586449	2813004001746900
20	Nallamattipalem	2854404880586451	2813004001747100
21	Nayampudi	2854404880586434	2813004001745300
22	Nellipudi	2854404880586442	2813004001746100
23	Pedadoddigallu	2854404880586431	2813004001745000
24	Pedateenarla	2854404880586454	2813004001747400
25	Rajayyapeta	2854404880586453	2813004001747300
26	Ramanayyapeta	2854404880586436	2813004001745500
27	Rebaka	2854404880586430	2813004001744900
28	Uddandapuram	2854404880586441	2813004001746000
29	Upmaka Agraharam	2854404880586447	2813004001746700
30	Vempadu	2854404880586445	2813004001746400

**Census of India 2011- Village Directory
Amenities and Land use (As on 2009)**

Name of District : Visakhapatnam

Location Code No.: 544

Name of Mandal Parishad : Nakkapalle

Location Code No.: 0551

Sl. No.	Name of Village	Location code no.	Total area of the village (in hectares rounded up to one decimal place)	Total population (2011 census)	Number of households (2011 census)	Number of educational amenities available (If not available within the village, the distance range code viz; a for < 5 Kms, b for 5-10 Kms and c for 10+ kms of nearest place where facility is available is given).										
						Pre-Primary school (PP)	Primary school (P)	Middle school (M)	Secondary School (S)	Senior Secondary school (SS)	Degree college of arts science & commerce (ASC)	Engineering college(EC)	Medical college (MC)	Management institute (MI)	Polytechnic (Pt)	
1	2	3	4	5	6	7	8	9	10	11	12	13	14	15	16	
3165	Donkada	586425	630	3313	897	b	3	1	a	b	c	c	c	c	c	
3166	G.Jagannadhapuram	586426	396	1438	370	b	2	b	b	c	c	c	c	c	c	
3167	Mukundarajupeta	586427	97	1271	319	c	2	a	a	c	c	c	c	c	c	
3168	Cheedika	586428	272	881	238	c	2	b	b	c	c	c	c	c	c	
3169	Dosalapadu	586429	253	1641	379	b	2	b	b	c	c	c	c	c	c	
3170	Rebaka	586430	2199	1414	392	b	3	a	b	c	a	c	c	c	c	
3171	Pedadoddigallu	586431	778	1934	454	b	3	1	1	b	c	c	c	c	c	
3172	Bodugallam	586432	441	863	287	a	3	1	1	a	c	c	c	c	c	
3173	Chittibatla Agraharam	586433	98	1020	278	a	2	a	a	c	c	c	c	c	c	
3174	Nayampudi	586434	245	1192	332	a	1	a	a	c	c	c	c	c	c	
3175	Chinadoddigallu	586435	1424	5487	1450	b	2	1	1	b	b	c	c	c	c	
3176	Ramanayapeta	586436	97	1020	290	b	1	1	a	c	c	c	c	c	c	
3177	Gullipadu	586437	381	850	267	b	2	a	a	c	c	c	c	c	c	
3178	Godicherla	586438	894	3418	949	b	3	1	1	b	c	c	c	c	c	
3179	Chinarambhadrapuram	586439	299	572	165	c	2	b	b	c	c	c	c	c	c	
3180	Devavaram	586440	701	3465	890	c	2	1	a	b	c	c	c	c	c	
3181	Uddandapuram	586441	469	3505	932	a	2	1	1	b	b	c	c	c	c	
3182	Nellipudi	586442	1325	1477	394	a	1	a	a	c	c	c	c	c	a	
3183	Gunupudi	586443	717	3462	842	b	2	a	a	c	c	c	c	c	c	
3184	Donivanilakshmipuram	586444	1070	3665	903	b	2	1	1	c	c	c	c	c	c	
3185	Vempadu	586445	1386	6382	1704	1	5	1	1	c	c	c	c	c	c	
3186	Kagitha	586446	414	1400	384	b	1	a	a	c	c	c	c	c	c	
3187	Upmaka Agraharam	586447	853	5153	1270	a	6	1	a	a	c	c	c	c	c	

**Census of India 2011- Village Directory
Amenities and Land use (As on 2009)**

Name of District : Visakhapatnam

Location Code No.: 544

Name of Mandal Parishad : Nakkapalle

Location Code No.: 0551

Number of educational amenities available (If not available within the village, the distance range code viz; a for <5 Kms, b for 5-10 Kms and c for 10+ kms of nearest place where facility is available is given).				Number of Medical Amenities available. (If not available within the village, the distance range code viz; a for < 5 Kms, b for 5-10 Kms and c for 10+ kms of nearest place where facility is available is given).										Name of Village	Sl. No.	
Vocational training school /ITI	Non-formal training centre (NFTC)	Special school for disabled (SSD)	Others (specify)	Community health centre (CHC)	Primary health centre (PHC)	Primary health sub centre (PHS)	Maternity and child welfare centre (MCW)	T. B. clinic (TBC)	Hospital-allopathic (HA)	Hospital-alternative medicine (HO)	Dispensary (D)	Veterinary hospital (VH)	Mobile health clinic (MHC)			Family welfare centre (FWC)
17	18	19	20	21	22	23	24	25	26	27	28	29	30	31	2	1
b	b	c		c	b	1	c	c	b	b	c	b	b	b	Donkada	3165
c	c	c		c	1	1	c	c	c	c	c	a	c	c	G.Jagannadhapuram	3166
c	c	c		c	b	c	c	c	c	c	c	b	1	c	Mukundarajupeta	3167
c	c	c		c	b	a	c	c	c	c	c	b	1	c	Cheedika	3168
c	c	c		c	b	c	c	c	c	c	c	b	1	c	Dosalapadu	3169
c	c	c		c	b	c	c	c	c	c	c	b	1	c	Rebaka	3170
c	c	c		b	1	a	c	c	c	c	b	b	b	c	Pedadoddigallu	3171
c	c	c		a	c	1	c	c	c	c	a	c	a	c	Bodugallam	3172
c	c	c		a	b	1	c	c	c	c	a	a	c	c	Chittibatla Agraharam	3173
c	c	c		a	b	1	c	c	c	c	a	a	a	c	Nayampudi	3174
b	b	c		b	1	1	c	c	b	b	b	1	b	b	Chinadoddigallu	3175
c	c	c		c	b	a	c	c	c	c	c	a	1	c	Ramanayyapeta	3176
c	c	c		c	1	1	c	c	c	c	c	1	c	c	Gullipadu	3177
b	c	c		b	1	1	c	c	c	c	b	b	c	c	Godicherla	3178
c	c	c		c	1	c	c	c	c	c	c	b	c	c	Chinarambhadrapuram	3179
b	b	c		c	1	1	c	c	b	b	c	b	c	b	Devavaram	3180
b	b	c		b	b	b	c	c	b	b	b	b	1	b	Uddandapuram	3181
c	c	c		c	b	c	c	c	c	c	c	b	1	c	Nellipudi	3182
c	c	c		c	1	1	c	c	c	c	c	c	b	c	Gunupudi	3183
c	c	c		c	b	a	c	c	c	c	c	b	1	c	Donivanilakshmiapuram	3184
c	c	c		b	1	1	c	c	c	c	b	c	c	c	Vempadu	3185
c	c	c		a	b	1	c	c	c	c	a	c	c	c	Kagitha	3186
c	c	c		a	1	1	c	c	c	c	a	a	b	c	Upmaka Agraharam	3187

**Census of India 2011- Village Directory
Amenities and Land use (As on 2009)**

Name of District : Visakhapatnam

Location Code No.: 544

Name of Mandal Parishad : Nakkapalle

Location Code No.: 0551

Sl. No.	Name of Village	Number of Non-Government Medical Amenities available.							Availability of drinking water - Yes / No								
		Charitable non Govt. hospital/Nursing home.	Medical practitioner with MBBS Degree	Medical practitioner with other degree	Medical practitioner with no degree	Traditional practitioner and faith healer	Medicine Shop	Others	Tap water (Treated/Untreated)	Well water (Covered / Uncovered well)	Hand Pump	Tube wells / Bore well	Spring	River / Canal	Tank / Pond / Lake	Others	
1	2	32	33	34	35	36	37	38	39	40	41	42	43	44	45	46	
3165	Donkada	0	0	0	0	0	0	0	Yes	Yes	Yes	No	No	No	No	Yes	
3166	G.Jagannadhapuram	0	0	0	0	0	0	0	Yes	Yes	Yes	No	No	No	No	No	
3167	Mukundarajupeta	0	0	0	0	0	0	0	Yes	Yes	Yes	No	No	No	No	No	
3168	Cheedika	0	0	0	0	0	0	0	No	Yes	Yes	No	No	No	No	No	
3169	Dosalapadu	0	0	0	0	0	0	0	No	Yes	Yes	No	No	No	No	No	
3170	Rebaka	0	0	0	0	0	0	0	No	Yes	Yes	No	No	No	No	No	
3171	Pedadoddigallu	0	0	0	0	0	0	0	Yes	Yes	Yes	No	No	No	No	No	
3172	Bodugallam	0	0	0	0	0	0	0	Yes	Yes	Yes	No	No	No	No	No	
3173	Chittibatla Agraharam	0	0	0	1	0	0	0	Yes	Yes	Yes	No	No	No	No	No	
3174	Nayampudi	0	0	0	1	0	0	0	Yes	Yes	No	No	No	No	No	No	
3175	Chinadoddigallu	0	0	0	1	0	0	0	Yes	Yes	Yes	No	No	No	No	No	
3176	Ramanayyapeta	0	0	0	0	0	0	0	Yes	Yes	No	No	No	No	No	No	
3177	Gullipadu	0	0	0	0	0	0	0	Yes	Yes	Yes	Yes	No	No	No	No	
3178	Godicherla	0	0	1	0	0	0	0	Yes	Yes	Yes	No	No	No	No	No	
3179	Chinarambhadrapuram	0	0	0	0	0	0	0	No	Yes	Yes	Yes	No	No	No	No	
3180	Devavaram	0	0	0	0	0	2	0	No	Yes	Yes	No	No	No	Yes	No	
3181	Uddandapuram	0	0	0	0	0	0	0	No	Yes	Yes	No	No	No	Yes	No	
3182	Nellipudi	0	0	0	0	0	0	0	Yes	Yes	Yes	Yes	No	No	No	No	
3183	Gunupudi	0	0	0	0	0	0	0	Yes	Yes	Yes	No	No	No	No	No	
3184	Donivanilakshmipuram	0	0	0	0	0	0	0	Yes	Yes	No	Yes	No	No	No	No	
3185	Vempadu	0	0	0	1	0	0	0	Yes	Yes	Yes	No	No	No	No	No	
3186	Kagitha	0	0	0	1	0	0	0	Yes	Yes	Yes	No	No	No	No	No	
3187	Upmaka Agraharam	0	1	0	1	0	0	0	Yes	Yes	Yes	No	No	No	No	No	

**Census of India 2011- Village Directory
Amenities and Land use (As on 2009)**

Name of District : Visakhapatnam

Location Code No.: 544

Name of Mandal Parishad : Nakkapalle

Location Code No.: 0551

Availability of toilet & others Yes / No				Communication and transport facilities (If amenities available code -Yes is given except for Village Pin Code ,If not available within the village , the distance range code viz; a for < 5 Kms, b for 5-10 Kms and c for 10+ kms of nearest place where facility is available is given).									Name of Village	Sl. No.
Community toilet including bath.	Community toilet excluding bath.	Rural sanitary mart or sanitary hardware outlet available near the village.	Community bio- gas or recycle of waste for productive use.	Post office(PO)	Sub post office (SPO)	Post & Telegraph office (P&TO)	Village Pin Code	Telephones (Land lines)	Public call office (PCO)	Mobile phone coverage	Internet cafes/ Common service centre (CSC)			
47	48	49	50	51	52	53	54	55	56	57	58	2	1	
No	No	No	No	c	Yes	b	531126	Yes	Yes	Yes	b	Donkada	3165	
No	No	No	No	c	Yes	c	531126	b	b	Yes	c	G.Jagannadhapuram	3166	
No	No	No	No	c	b	c	531126	Yes	b	Yes	c	Mukundarajupeta	3167	
No	No	No	No	c	b	c	531126	Yes	Yes	Yes	c	Cheedika	3168	
No	No	No	No	c	b	c	531126	b	b	Yes	c	Dosalapadu	3169	
No	No	No	No	c	Yes	c	531126	Yes	Yes	Yes	c	Rebaka	3170	
No	No	No	No	b	Yes	b	531081	Yes	Yes	Yes	c	Pedadoddigallu	3171	
No	No	No	No	a	Yes	a	531081	Yes	Yes	Yes	c	Bodugallam	3172	
No	No	No	No	a	Yes	c	531081	Yes	Yes	Yes	c	Chittibatla Agraharam	3173	
No	No	No	No	a	Yes	c	531081	Yes	Yes	Yes	c	Nayampudi	3174	
No	No	No	No	b	Yes	b	531081	Yes	Yes	Yes	c	Chinadoddigallu	3175	
No	No	No	No	c	b	c	531126	Yes	Yes	Yes	c	Ramanayyapeta	3176	
No	No	No	No	c	a	c	531126	Yes	Yes	Yes	c	Gullipadu	3177	
No	No	No	No	b	Yes	b	531126	Yes	Yes	Yes	c	Godicherla	3178	
No	No	No	No	c	a	c	531126	Yes	Yes	Yes	c	Chinarambhadrapuram	3179	
No	No	No	No	c	b	b	531126	Yes	Yes	Yes	b	Devavaram	3180	
No	No	No	No	b	Yes	c	531126	Yes	Yes	Yes	c	Uddandapuram	3181	
No	No	No	No	c	a	c	531081	Yes	Yes	Yes	c	Nellipudi	3182	
No	No	No	No	c	b	c	531081	Yes	Yes	Yes	c	Gunupudi	3183	
No	No	No	No	c	a	c	531081	Yes	Yes	Yes	c	Donivanilakshampuram	3184	
No	No	No	No	b	Yes	c	531081	Yes	Yes	Yes	c	Vempadu	3185	
No	No	No	No	a	a	c	531081	Yes	Yes	Yes	c	Kagitha	3186	
No	Yes	No	No	a	Yes	a	531081	Yes	Yes	Yes	a	Upmaka Agraharam	3187	

**Census of India 2011- Village Directory
Amenities and Land use (As on 2009)**

Name of District : Visakhapatnam

Location Code No.: 544

Name of Mandal Parishad : Nakkapalle

Location Code No.: 0551

Sl. No.	Name of Village	Communication and transport facilities (If amenities available code -Yes is given except for Village Pin Code, If not available within the village, the distance range code viz; a for < 5 Kms, b for 5-10 Kms and c for 10+ kms of nearest place where facility is available is given).								
		Private courier facility	Bus service (Public & Private)	Railway stations	Auto/Modified Autos	Taxis and Vans	Tractors	Cycle-pulled rickshaws(Manual & Machine driven)	Carts driven by animals	Sea /River ferry service
1	2	59	60	61	62	63	64	65	66	67
3165	Donkada	b	b	b	Yes	b	Yes	Yes	Yes	c
3166	G.Jagannadhapuram	c	b	a	Yes	c	b		Yes	c
3167	Mukundarajupeta	c	b	a	Yes	c	c	Yes	Yes	c
3168	Cheedika	c	b	b	b	c	b		Yes	c
3169	Dosalapadu	c	b	c	b	b	b		Yes	c
3170	Rebaka	c	Yes	b	c	c	Yes		Yes	c
3171	Pedadoddigallu	c	a	b	Yes	b	Yes	Yes	Yes	c
3172	Bodugallam	c	a	a	Yes	a	Yes	Yes	Yes	c
3173	Chittibatla Agraharam	a	Yes	c	Yes	a	a	Yes	Yes	c
3174	Nayampudi	a	a	c	Yes	c	b	Yes	Yes	c
3175	Chinadoddigallu	c	a	b	b	b	b	Yes	Yes	c
3176	Ramanayyapeta	c	b	b	Yes	c	c		Yes	c
3177	Gullipadu	c	b	Yes	Yes	c	b		Yes	c
3178	Godicherla	c	Yes	b	Yes	b	b	Yes	Yes	c
3179	Chinarambhadrapuram	c	Yes	b	Yes	Yes	Yes		Yes	c
3180	Devavaram	b	Yes	b	Yes	b	b		Yes	c
3181	Uddandapuram	c	Yes	b	Yes	Yes	Yes		Yes	c
3182	Nellipudi	c	b	b	Yes	b	Yes		Yes	c
3183	Gunupudi	c	b	c	Yes	b	b		Yes	c
3184	Donivanilakshmipuram	c	b	c	Yes	b	Yes		Yes	c
3185	Vempadu	c	Yes	c	Yes	Yes	b	Yes	Yes	c
3186	Kagitha	c	Yes	c	Yes	a	b	Yes	Yes	c
3187	Upmaka Agraharam	c	a	c	Yes	a	a	Yes	Yes	c

**Census of India 2011- Village Directory
Amenities and Land use (As on 2009)**

Name of District : Visakhapatnam

Location Code No.: 544

Name of Mandal Parishad : Nakkapalle

Location Code No.: 0551

Village connected to highways,village roads, banks & credit societies (If amenities available code -Yes is given, If not available within the village , the distance range code viz; a for < 5 Kms, b for 5-10 Kms and c for 10+ kms of nearest place where facility is available is given).												Name of Village	Sl. No.
Connected to national highway(NH)	Connected to state highway(SH)	Connected to major district road (MDR)	Connected to others district road	Pucca roads	Kutchcha roads	Water bounded macadam(WBM) roads	Navigable waterway (river/canal)(NW)	Footpaths (FP)	Commercial & Co-operative Banks	ATM	Agricultural Credit Societies		
68	69	70	71	72	73	74	75	76	77	78	79	2	1
b	b	Yes	Yes	Yes	Yes	Yes		Yes	b	b	c	Donkada	3165
b	b	a	Yes	Yes	Yes	c		Yes	c	b	c	G.Jagannadhapuram	3166
b	c	a	Yes	Yes	Yes	c		Yes	c	Yes	c	Mukundarajupeta	3167
b	c	b	Yes	Yes	Yes	b		Yes	c	c	c	Cheedika	3168
b	c	a	Yes	Yes	Yes	c		Yes	c	b	c	Dosalapadu	3169
b	c	a	Yes	Yes	Yes	Yes		Yes	b	c	c	Rebaka	3170
b	c	Yes	Yes	Yes	Yes	c		Yes	b	c	b	Pedadoddigallu	3171
b	c	Yes	Yes	Yes	Yes	b		Yes	a	c	a	Bodugallam	3172
a	c	a	Yes	Yes	Yes	c		Yes	a	c	a	Chittibatla Agraharam	3173
a	c	a	Yes	Yes	Yes	c		Yes	a	c	a	Nayampudi	3174
Yes	c	a	Yes	Yes	Yes	Yes		Yes	Yes	c	b	Chinadoddigallu	3175
a	c	Yes	Yes	Yes	Yes	c		Yes	c	c	c	Ramanayyapeta	3176
a	c	Yes	Yes	Yes	Yes	b		Yes	c	c	c	Gullipadu	3177
Yes	c	Yes	Yes	Yes	Yes	Yes		Yes	Yes	b	Yes	Godicherla	3178
Yes	c	a	Yes	Yes	Yes	b		Yes	b	c	c	Chinarambhadrapuram	3179
Yes	c	Yes	Yes	Yes	Yes	Yes		Yes	b	b	c	Devavaram	3180
Yes	c	a	Yes	Yes	Yes	Yes		Yes	b	c	b	Uddandapuram	3181
a	c	a	Yes	Yes	Yes	c		Yes	b	c	c	Nellipudi	3182
a	c	Yes	Yes	Yes	Yes	Yes		Yes	c	c	c	Gunupudi	3183
Yes	c	Yes	Yes	Yes	Yes	Yes		Yes	b	c	c	Donivanilakshmiapuram	3184
Yes	c	Yes	Yes	Yes	Yes	Yes		Yes	Yes	c	Yes	Vempadu	3185
Yes	c	a	Yes	Yes	Yes	c		Yes	a	c	a	Kagitha	3186
Yes	c	Yes	Yes	Yes	Yes	Yes		Yes	Yes	c	a	Upmaka Agraharam	3187

**Census of India 2011- Village Directory
Amenities and Land use (As on 2009)**

Name of District : Visakhapatnam

Location Code No.: 544

Name of Mandal Parishad : Nakkapalle

Location Code No.: 0551

Sl. No.	Name of Village	Availability of miscellaneous facilities (If amenities available code -Yes is given, If not available within the village, the distance range code viz; a for < 5 Kms, b for 5-10 Kms and c for 10+ kms of nearest place where facility is available is given).										
		Self-Help Group (SHG)	Public distribution system (PDS) shop	Mandis / Regular market	Weekly Haat	Agricultural marketing society	Integrated Child Development Scheme (Nutritional Centres)	Anganwadi Centre (Nutritional Centres)	Others (Nutritional Centres)	ASHA (Accredited Social Health Activist)	Community centre with/without TV	
1	2	80	81	82	83	84	85	86	87	88	89	
3165	Donkada	Yes	Yes	c	c	b	c	Yes	Yes	Yes	Yes	
3166	G.Jagannadhapuram	Yes	b	c	c	c	c	Yes	Yes	c	c	
3167	Mukundarajupeta	Yes	Yes	c	c	b	c	Yes	Yes	Yes	Yes	
3168	Cheedika	Yes	Yes	c	c	c	c	Yes	Yes	Yes	b	
3169	Dosalapadu	Yes	b	c	c	c	c	Yes	Yes	c	c	
3170	Rebaka	Yes	Yes	c	c	c	c	Yes	Yes	c	c	
3171	Pedadoddigallu	Yes	Yes	b	b	c	b	Yes	Yes	b	Yes	
3172	Bodugallam	Yes	Yes	a	a	c	a	Yes	Yes	c	Yes	
3173	Chittibatla Agraharam	Yes	Yes	a	a	c	a	Yes	Yes	Yes	Yes	
3174	Nayampudi	Yes	Yes	a	a	c	a	Yes	Yes	Yes	Yes	
3175	Chinadoddigallu	Yes	Yes	b	b	c	b	Yes	Yes	b	b	
3176	Ramanayyapeta	Yes	b	c	c	c	c	Yes	Yes	Yes	c	
3177	Gullipadu	Yes	Yes	c	c	c	c	Yes	Yes	Yes	Yes	
3178	Godicherla	Yes	Yes	b	b	b	b	Yes	Yes	Yes	Yes	
3179	Chinarambhadrapuram	Yes	Yes	b	c	c	c	Yes	Yes	Yes	c	
3180	Devavaram	Yes	Yes	b	c	b	c	Yes	Yes	b	Yes	
3181	Uddandapuram	Yes	Yes	b	c	b	b	Yes	Yes	Yes	b	
3182	Nellipudi	Yes	Yes	c	c	c	c	Yes	Yes	Yes	c	
3183	Gunupudi	Yes	Yes	c	c	c	c	Yes	Yes	Yes	Yes	
3184	Donivanilakshmipuram	Yes	Yes	c	c	c	c	Yes	Yes	Yes	c	
3185	Vempadu	Yes	Yes	b	b	c	b	Yes	Yes	c	Yes	
3186	Kagitha	Yes	Yes	c	a	c	a	Yes	Yes	Yes	Yes	
3187	Upmaka Agraharam	Yes	Yes	c	Yes	c	a	Yes	Yes	Yes	Yes	

**Census of India 2011- Village Directory
Amenities and Land use (As on 2009)**

Name of District : Visakhapatnam

Location Code No.: 544

Name of Mandal Parishad : Nakkapalle

Location Code No.: 0551

Availability of miscellaneous facilities (If amenities available code -Yes is given, If not available within the village, the distance range code viz; a for < 5 Kms, b for 5-10 Kms and c for 10+ kms of nearest place where facility is available is given).								Availability of electricity (Yes/No)				Nearest Town		Name of Village	Sl. No.
Sports Field,	Sports Club / Recreation Centre	Cinema / Video Hall	Public Library	Public Reading Room	Newspaper Supply	Assembly Polling station	Birth & Death Registration Office	Power Supply for Domestic Use (ED)	Power Supply for Agricultural Use (EAG)	Power Supply for Commercial Use (EC)	Power Supply for All Uses (EA)	Name	Distance range code i.e. a for <5 Kms, b for 5-10 Kms and c for 10+ kms		
90	91	92	93	94	95	96	97	98	99	100	101	102	103	2	1
b	b	b	c	Yes	Yes	Yes	Yes	Yes	Yes	Yes	Yes	Tuni	b	Donkada	3165
c	c	c	c	c	Yes	Yes	Yes	Yes	Yes	Yes	Yes	Tuni	c	G.Jagannadhapuram	3166
c	c	c	c	Yes	Yes	Yes	Yes	Yes	Yes	Yes	Yes	Tuni	c	Mukundarajupeta	3167
c	c	c	c	c	Yes	a	Yes	Yes	Yes	Yes	Yes	Tuni	c	Cheedika	3168
c	c	c	c	c	Yes	Yes	Yes	Yes	Yes	Yes	Yes	Tuni	c	Dosalapadu	3169
c	c	c	c	c	Yes	Yes	Yes	Yes	Yes	Yes	Yes	Tuni	c	Rebaka	3170
c	c	c	b	b	Yes	Yes	Yes	Yes	Yes	Yes	Yes	Tuni	c	Pedadoddigallu	3171
c	c	a	a	a	Yes	Yes	Yes	Yes	Yes	Yes	Yes	Tuni	c	Bodugallam	3172
c	c	c	a	a	Yes	Yes	Yes	Yes	Yes	Yes	Yes	Tuni	c	Chittibatla Agraharam	3173
c	c	c	a	a	Yes	Yes	Yes	Yes	Yes	Yes	Yes	Tuni	c	Nayampudi	3174
b	b	b	Yes	Yes	Yes	Yes	Yes	Yes	Yes	Yes	Yes	Tuni	b	Chinadoddigallu	3175
c	c	c	c	c	Yes	Yes	Yes	Yes	Yes	Yes	Yes	Tuni	c	Ramanayyapeta	3176
c	c	c	c	c	Yes	Yes	Yes	Yes	Yes	Yes	Yes	Tuni	c	Gullipadu	3177
Yes	c	b	b	b	Yes	Yes	Yes	Yes	Yes	Yes	Yes	Tuni	c	Godicherla	3178
c	c	c	c	c	Yes	Yes	Yes	Yes	Yes	Yes	Yes	Tuni	c	Chinarambhadrapuram	3179
b	b	b	b	b	Yes	Yes	Yes	Yes	Yes	Yes	Yes	Tuni	b	Devavaram	3180
b	b	c	c	b	Yes	Yes	Yes	Yes	Yes	Yes	Yes	Tuni	b	Uddandapuram	3181
c	c	c	c	Yes	Yes	Yes	Yes	Yes	Yes	Yes	Yes	Tuni	c	Nellipudi	3182
c	c	c	c	c	Yes	Yes	Yes	Yes	Yes	Yes	Yes	Tuni	c	Gunupudi	3183
c	c	c	c	c	Yes	Yes	Yes	Yes	Yes	Yes	Yes	Tuni	c	Donivanilakshmipuram	3184
c	c	c	b	c	Yes	Yes	Yes	Yes	Yes	Yes	Yes	Tuni	c	Vempadu	3185
a	c	c	a	a	Yes	Yes	Yes	Yes	Yes	Yes	Yes	Tuni	c	Kagitha	3186
a	c	a	Yes	Yes	Yes	Yes	Yes	Yes	Yes	Yes	Yes	Tuni	c	Upmaka Agraharam	3187

**Census of India 2011- Village Directory
Amenities and Land use (As on 2009)**

Name of District : Visakhapatnam

Location Code No.: 544

Name of Mandal Parishad : Nakkapalle

Location Code No.: 0551

Sl. No.	Name of Village	Land Use										
		Area under different types of land use (in hectares rounded up to one decimal place)										
1	2	104	105	106	107	108	109	110	111	112	113	114
		Forests	Area under Non-agricultural Uses	Barren and Un-cultivable land	Permanent Pastures and Other Grazing Lands	Land Under Miscellaneous Tree Crops etc.	Culturable Waste Land	Fallow lands other than current fallows	Current Fallows	Net Area Sown	Total Irrigated Land Area	Total Un-irrigated Land Area
3165	Donkada	0	87	55	0	0	0	82	0	406	107	381
3166	G.Jagannadhapuram	0	61.8	2	0	0	0	42	23	267.2	91.7	240.5
3167	Mukundarajupeta	0	10	0	0	0	0	0	0	87	67.9	19.1
3168	Cheedika	0	0	0	0	0	0	0	0	272	20	252
3169	Dosalapadu	0	76.1	0	0	0	0	0	17	159.9	21	155.9
3170	Rebaka	1617	36.8	32.4	0	0	0	0	0	512.8	42.2	470.7
3171	Pedadoddigallu	0	78	138	0	37	113	0	0	412	231.7	180.3
3172	Bodugallam	0	64	80	0	0	244	26	0	27	15	38
3173	Chittibatla Agraharam	0	8	0	0	0	0	0	0	90	54	36
3174	Nayampudi	0	20	0	0	0	0	0	0	225	117	108
3175	Chinadoddigallu	53	224	15	0	36	0	85	170	841	445	651
3176	Ramanayyapeta	0	11	0	0	0	0	0	20	66	26	60
3177	Gullipadu	0	148	0	0	0	0	0	0	233	184.7	48.3
3178	Godicherla	0	90.7	1.2	0	2.4	0	174.9	0	624.8	732.6	67.1
3179	Chinarambhadrapuram	0	71.5	0	0	0	0	28.3	15.2	184	102	125.5
3180	Devavaram	0.3	93.1	8.5	9.7	0	1.6	60.8	6.4	520.6	185.4	402.3
3181	Uddandapuram	0	148	176.3	58.4	44.3	0	0	11	31	42	0
3182	Nellipudi	408.4	116.1	0	0	94.7	0	68	102	535.8	154	551.8
3183	Gunupudi	0	149.8	0	0	59	0	58.2	230	220	171.1	337.1
3184	Donivanilakshmipuram	0	358	175.8	0	76.9	0	41.3	33	385	32	427.3
3185	Vempadu	0	448.8	0	0	4.5	0	164	31	737.6	252	680.6
3186	Kagitha	0	82	0	0	0	172	14	0	146	109	51
3187	Upmaka Agraharam	0	105	0	0	0	43	60	75	570	85	620

**Census of India 2011- Village Directory
Amenities and Land use (As on 2009)**

Name of District : Visakhapatnam

Location Code No.: 544

Name of Mandal Parishad : Nakkapalle

Location Code No.: 0551

Land Use					Name of three most important commodities manufactured			Name of Village	Sl. No.
Area irrigated by source (in hectare).					First	Second	Third		
Canals (C)	Wells/Tube-wells(W/TW)	Tanks/Lakes(T/L)	Water Falls(WF)	Others(O)					
115	116	117	118	119	120	121	122	2	1
80	27	0	0	0				Donkada	3165
0	0	0	91.7	0				G.Jagannadhapuram	3166
0	0	67.9	0	0				Mukundarajupeta	3167
0	0	0	0	20				Cheedika	3168
0	21	0	0	0				Dosalapadu	3169
0	0	42.2	0	0				Rebaka	3170
0	87.6	93.8	0	50.3				Pedadoddigallu	3171
0	0	15	0	0				Bodugallam	3172
0	0	54	0	0				Chittibatla Agraharam	3173
117	0	0	0	0				Nayampudi	3174
445	0	0	0	0				Chinadoddigallu	3175
26	0	0	0	0				Ramanayyapeta	3176
184.7	0	0	0	0				Gullipadu	3177
311	0	421.6	0	0				Godicherla	3178
0	0	102	0	0				Chinarambhadrapuram	3179
104.4	0	81	0	0				Devavaram	3180
42	0	0	0	0				Uddandapuram	3181
0	8	102	0	44				Nellipudi	3182
0	0	171.1	0	0				Gunupudi	3183
0	0	32	0	0				Donivanilakshampuram	3184
252	0	0	0	0				Vempadu	3185
0	0	108	0	1				Kagitha	3186
0	0	85	0	0				Upmaka Agraharam	3187

**Census of India 2011- Village Directory
Amenities and Land use (As on 2009)**

Name of District : Visakhapatnam

Location Code No.: 544

Name of Mandal Parishad : Nakkapalle

Location Code No.: 0551

Sl. No.	Name of Village	Location code no.	Total area of the village (in hectares rounded up to one decimal place)	Total population (2011 census)	Number of households (2011 census)	Number of educational amenities available (If not available within the village, the distance range code viz; a for < 5 Kms, b for 5-10 Kms and c for 10+ kms of nearest place where facility is available is given).									
						Pre-Primary school (PP)	Primary school (P)	Middle school (M)	Secondary School (S)	Senior Secondary school (SS)	Degree college of arts science & commerce (ASC)	Engineering college(EC)	Medical college (MC)	Management institute (MI)	Polytechnic (Pt)
1	2	3	4	5	6	7	8	9	10	11	12	13	14	15	16
3188	Chukalavari Lakshmpuram	586448	734	3594	948	a	3	1	1	a	c	c	c	c	c
3189	N.Narasapuram	586449	423	1401	356	a	1	a	a	a	c	c	c	c	c
3190	Chandanada	586450	701	1715	426	a	2	1	a	a	c	c	c	c	c
3191	Nallamattipalem	586451	83	331	49	a	1	a	a	a	c	c	c	c	c
3192	Buchirajupeta	586452	168	872	252	a	1	a	a	a	c	c	c	c	c
3193	Rajayyapeta	586453	662	4685	1009	a	2	1	a	a	c	c	c	c	c
3194	Pedateenarla	586454	814	6055	1334	b	3	a	b	b	c	c	c	c	c
Total			19024	73476	18760	1	67	14	8	0	0	0	0	0	0

**Census of India 2011- Village Directory
Amenities and Land use (As on 2009)**

Name of District : Visakhapatnam

Location Code No.: 544

Name of Mandal Parishad : Nakkapalle

Location Code No.: 0551

Number of educational amenities available (If not available within the village, the distance range code viz; a for <5 Kms, b for 5-10 Kms and c for 10+ kms of nearest place where facility is available is given).				Number of Medical Amenities available. (If not available within the village, the distance range code viz; a for < 5 Kms, b for 5-10 Kms and c for 10+ kms of nearest place where facility is available is given).										Name of Village	Sl. No.	
Vocational training school /ITI	Non-formal training centre (NFTC)	Special school for disabled (SSD)	Others (specify)	Community health centre (CHC)	Primary health centre (PHC)	Primary health sub centre (PHS)	Maternity and child welfare centre (MCW)	T. B. clinic (TBC)	Hospital-allopathic (HA)	Hospital-alternative medicine (HO)	Dispensary (D)	Veterinary hospital (VH)	Mobile health clinic (MHC)			Family welfare centre (FWC)
17	18	19	20	21	22	23	24	25	26	27	28	29	30	31	2	1
c	c	c		a	c	1	c	c	c	c	a	1	c	c	Chukalavari Lakshmipuram	3188
c	c	c		a	c	a	c	c	c	c	a	a	1	c	N.Narasapuram	3189
c	c	c		a	1	a	c	c	c	c	a	a	c	c	Chandanada	3190
c	c	c		a	1	a	c	c	c	c	a	a	a	c	Nallamattipalem	3191
c	c	c		a	c	a	c	c	c	c	a	a	1	c	Buchirajupeta	3192
c	c	c		a	c	1	c	c	c	c	a	b	b	c	Rajayyapeta	3193
c	c	c		b	c	1	c	c	c	c	b	b	b	c	Pedateenarla	3194
0	0	0	0	0	12	16	0	0	0	0	0	3	10	0		

**Census of India 2011- Village Directory
Amenities and Land use (As on 2009)**

Name of District : Visakhapatnam

Location Code No.: 544

Name of Mandal Parishad : Nakkapalle

Location Code No.: 0551

Sl. No.	Name of Village	Number of Non-Government Medical Amenities available.							Availability of drinking water - Yes / No								
		Charitable non Govt. hospital/Nursing home.	Medical practitioner with MBBS Degree	Medical practitioner with other degree	Medical practitioner with no degree	Traditional practitioner and faith healer	Medicine Shop	Others	Tap water (Treated/Untreated)	Well water (Covered / Uncovered well)	Hand Pump	Tube wells / Bore well	Spring	River / Canal	Tank / Pond / Lake	Others	
1	2	32	33	34	35	36	37	38	39	40	41	42	43	44	45	46	
3188	Chukalavari Lakshmiapuram	0	0	1	0	0	0	0	Yes	Yes	Yes	No	No	No	No	No	
3189	N.Narasapuram	0	0	0	0	0	0	0	Yes	Yes	Yes	No	No	No	No	No	
3190	Chandanada	0	0	0	2	0	0	0	Yes	Yes	Yes	No	No	No	No	No	
3191	Nallamattipalem	0	0	0	2	0	0	0	Yes	Yes	Yes	No	No	No	No	No	
3192	Buchirajupeta	0	0	0	2	0	0	0	Yes	Yes	Yes	No	No	No	No	No	
3193	Rajayyapeta	0	0	0	0	1	0	0	Yes	Yes	Yes	No	No	No	No	No	
3194	Pedateenarla	0	0	0	0	0	0	0	Yes	No	Yes	No	No	No	No	No	
Total		0	1	2	12	1	2	0	24	29	27	4	0	0	2	1	

**Census of India 2011- Village Directory
Amenities and Land use (As on 2009)**

Name of District : Visakhapatnam

Location Code No.: 544

Name of Mandal Parishad : Nakkapalle

Location Code No.: 0551

Availability of toilet & others Yes / No				Communication and transport facilities (If amenities available code -Yes is given except for Village Pin Code ,If not available within the village , the distance range code viz; a for < 5 Kms, b for 5-10 Kms and c for 10+ kms of nearest place where facility is available is given).									Name of Village	Sl. No.
Community toilet including bath.	Community toilet excluding bath.	Rural sanitary mart or sanitary hardware outlet available near the village.	Community bio- gas or recycle of waste for productive use.	Post office(PO)	Sub post office (SPO)	Post & Telegraph office (P&TO)	Village Pin Code	Telephones (Land lines)	Public call office (PCO)	Mobile phone coverage	Internet cafes/ Common service centre (CSC)			
47	48	49	50	51	52	53	54	55	56	57	58	2	1	
No	No	No	No	a	Yes	c	531081	Yes	Yes	Yes	a	Chukalavari Lakshampuram	3188	
No	No	No	No	a	a	b	531081	Yes	Yes	Yes	c	N.Narasapuram	3189	
No	No	No	No	a	Yes	a	531081	Yes	Yes	Yes	c	Chandanada	3190	
No	No	No	No	a	a	a	531081	a	a	Yes	c	Nallamattipalem	3191	
No	No	No	No	a	a	a	531081	Yes	Yes	Yes	c	Buchirajupeta	3192	
No	No	No	No	a	Yes	b	531081	Yes	Yes	Yes	c	Rajayyapeta	3193	
No	No	No	No	b	Yes	c	531081	Yes	Yes	Yes	c	Pedateenarla	3194	
0	1	0	0	0	16	0		27	26	30	0			

**Census of India 2011- Village Directory
Amenities and Land use (As on 2009)**

Name of District : Visakhapatnam

Location Code No.: 544

Name of Mandal Parishad : Nakkapalle

Location Code No.: 0551

Sl. No.	Name of Village	Communication and transport facilities (If amenities available code -Yes is given except for Village Pin Code, If not available within the village, the distance range code viz; a for < 5 Kms, b for 5-10 Kms and c for 10+ kms of nearest place where facility is available is given).								
		Private courier facility	Bus service (Public & Private)	Railway stations	Auto/Modified Autos	Taxis and Vans	Tractors	Cycle-pulled rickshaws(Manual & Machine driven)	Carts driven by animals	Sea /River ferry service
1	2	59	60	61	62	63	64	65	66	67
3188	Chukalavari Lakshmiapuram	a	a	c	Yes	b	Yes		Yes	c
3189	N.Narasapuram	a	a	c	Yes	a	Yes	Yes	Yes	c
3190	Chandanada	c	a	c	Yes	a	Yes	Yes	Yes	c
3191	Nallamattipalem	c	a	c	Yes	a	Yes		Yes	c
3192	Buchirajupeta	c	a	c	Yes	a	Yes		Yes	c
3193	Rajayyapeta	c	b	b	Yes	b	b		Yes	c
3194	Pedateenarla	b	b	c	Yes	b	b		b	c
Total		0	8	1	26	3	13	13	29	0

**Census of India 2011- Village Directory
Amenities and Land use (As on 2009)**

Name of District : Visakhapatnam

Location Code No.: 544

Name of Mandal Parishad : Nakkapalle

Location Code No.: 0551

Village connected to highways,village roads, banks & credit societies (If amenities available code -Yes is given, If not available within the village , the distance range code viz; a for < 5 Kms, b for 5-10 Kms and c for 10+ kms of nearest place where facility is available is given).												Name of Village	Sl. No.
Connected to national highway(NH)	Connected to state highway(SH)	Connected to major district road (MDR)	Connected to others district road	Pucca roads	Kutchcha roads	Water bounded macadam(WBM) roads	Navigable waterway (river/canal)(NW)	Footpaths (FP)	Commercial & Co-operative Banks	ATM	Agricultural Credit Societies		
68	69	70	71	72	73	74	75	76	77	78	79	2	1
a	c	Yes	Yes	Yes	Yes	Yes		Yes	a	c	a	Chukalavari Lakshmpuram	3188
a	c	Yes	Yes	Yes	Yes	c		Yes	a	c	a	N.Narasapuram	3189
b	c	Yes	Yes	Yes	Yes	c		Yes	a	c	a	Chandanada	3190
b	c	Yes	Yes	b	Yes	b		Yes	a	c	a	Nallamattipalem	3191
b	c	Yes	Yes	Yes	Yes	b		Yes	a	c	a	Buchirajupeta	3192
b	c	Yes	Yes	Yes	Yes	Yes		Yes	a	c	a	Rajayyapeta	3193
b	c	Yes	Yes	Yes	Yes	Yes		Yes	b	c	b	Pedateenarla	3194
9	0	18	30	29	30	13	0	30	4	1	2		

**Census of India 2011- Village Directory
Amenities and Land use (As on 2009)**

Name of District : Visakhapatnam

Location Code No.: 544

Name of Mandal Parishad : Nakkapalle

Location Code No.: 0551

Sl. No.	Name of Village	Availability of miscellaneous facilities (If amenities available code -Yes is given, If not available within the village, the distance range code viz; a for < 5 Kms, b for 5-10 Kms and c for 10+ kms of nearest place where facility is available is given).									
		Self-Help Group (SHG)	Public distribution system (PDS) shop	Mandis / Regular market	Weekly Haat	Agricultural marketing society	Integrated Child Development Scheme (Nutritional Centres)	Anganwadi Centre (Nutritional Centres)	Others (Nutritional Centres)	ASHA (Accredited Social Health Activist)	Community centre with/without TV
1	2	80	81	82	83	84	85	86	87	88	89
3188	Chukalavari Lakshmpuram	Yes	Yes	a	a	c	a	Yes	Yes	Yes	c
3189	N.Narasapuram	Yes	Yes	a	a	c	a	Yes	Yes	Yes	c
3190	Chandanada	Yes	Yes	a	a	c	a	Yes	Yes	c	c
3191	Nallamattipalem	Yes	Yes	a	Yes	a	a	Yes	Yes	a	a
3192	Buchirajupeta	Yes	Yes	a	a	c	a	Yes	Yes	Yes	a
3193	Rajayyapeta	Yes	Yes	c	b	c	a	Yes	Yes	Yes	b
3194	Pedateenarla	Yes	Yes	b	b	c	b	Yes	Yes	b	c
Total		30	27	0	2	0	0	30	30	19	13

**Census of India 2011- Village Directory
Amenities and Land use (As on 2009)**

Name of District : Visakhapatnam

Location Code No.: 544

Name of Mandal Parishad : Nakkapalle

Location Code No.: 0551

Availability of miscellaneous facilities (If amenities available code -Yes is given, If not available within the village, the distance range code viz; a for < 5 Kms, b for 5-10 Kms and c for 10+ kms of nearest place where facility is available is given).								Availability of electricity (Yes/No)				Nearest Town		Name of Village	Sl. No.
Sports Field,	Sports Club / Recreation Centre	Cinema / Video Hall	Public Library	Public Reading Room	Newspaper Supply	Assembly Polling station	Birth & Death Registration Office	Power Supply for Domestic Use (ED)	Power Supply for Agricultural Use (EAG)	Power Supply for Commercial Use (EC)	Power Supply for All Uses (EA)	Name	Distance range code i.e. a for <5 Kms, b for 5-10 Kms and c for 10+ kms		
90	91	92	93	94	95	96	97	98	99	100	101	102	103	2	1
c	c	b	a	a	Yes	Yes	Yes	Yes	Yes	Yes	Yes	Tuni	c	Chukalavari Lakshmpuram	3188
a	c	c	a	Yes	Yes	Yes	Yes	Yes	Yes	Yes	Yes	Tuni	c	N.Narasapuram	3189
a	c	c	a	Yes	Yes	Yes	Yes	Yes	Yes	Yes	Yes	Tuni	c	Chandanada	3190
a	c	c	a	Yes	Yes	Yes	a	Yes	Yes	Yes	Yes	Tuni	c	Nallamattipalem	3191
a	c	c	a	Yes	Yes	Yes	Yes	Yes	Yes	Yes	Yes	Tuni	c	Buchirajupeta	3192
b	c	c	b	b	Yes	Yes	Yes	Yes	Yes	Yes	Yes	Tuni	c	Rajayyapeta	3193
c	c	b	b	b	Yes	Yes	Yes	Yes	Yes	Yes	Yes	Tuni	c	Pedateenarla	3194
1	0	0	2	9	30	29	29	30	30	30	30		0		

**Census of India 2011- Village Directory
Amenities and Land use (As on 2009)**

Name of District : Visakhapatnam

Location Code No.: 544

Name of Mandal Parishad : Nakkapalle

Location Code No.: 0551

Sl. No.	Name of Village	Land Use										
		Area under different types of land use (in hectares rounded up to one decimal place)										
		Forests	Area under Non-agricultural Uses	Barren and Un-cultivable land	Permanent Pastures and Other Grazing Lands	Land Under Miscellaneous Tree Crops etc.	Culturable Waste Land	Fallow lands other than current fallows	Current Fallows	Net Area Sown	Total Irrigated Land Area	Total Un-irrigated Land Area
1	2	104	105	106	107	108	109	110	111	112	113	114
3188	Chukalavari Lakshmipuram	0	21	22	0	0	0	60.7	68	562.3	44	647
3189	N.Narasapuram	0	86.4	24	15	20	3.6	0	130	144	0	274
3190	Chandanada	0	128.7	106.2	0	0	24	52	27	363	0	442
3191	Nallamattipalem	0	15	1.5	0	16	0	0	20	30.5	0	50.5
3192	Buchirajupeta	0	59	14	0	0	3.2	0	7.9	83.8	0	91.7
3193	Rajayyapeta	0	352	28	0	0	0	0	0	282	18	264
3194	Pedateenarla	0	28	0	0	32	0	53	50	651	0	754
Total		2078.7	3177.8	879.9	83.1	422.8	604.4	1070	1036.5	9670.3	3350.3	8426.7

**Census of India 2011- Village Directory
Amenities and Land use (As on 2009)**

Name of District : Visakhapatnam

Location Code No.: 544

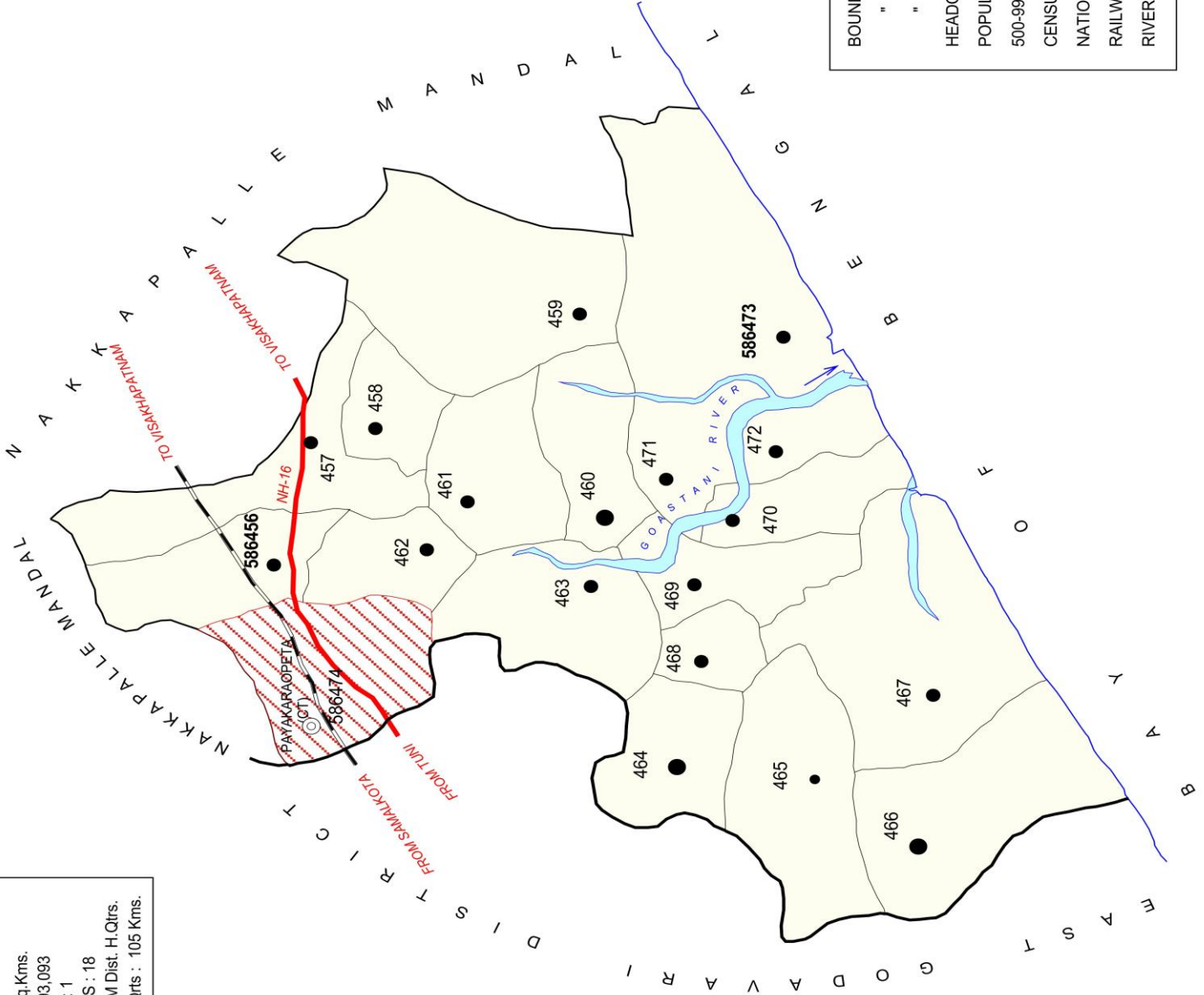
Name of Mandal Parishad : Nakkapalle

Location Code No.: 0551

Land Use					Name of three most important commodities manufactured			Name of Village	Sl. No.
Area irrigated by source (in hectare).					First	Second	Third		
Canals (C)	Wells/Tube-wells(W/TW)	Tanks/Lakes(T/L)	Water Falls(WF)	Others(O)					
115	116	117	118	119	120	121	122	2	1
0	0	18	0	26				Chukalavari Lakshmpuram	3188
0	0	0	0	0				N.Narasapuram	3189
0	0	0	0	0				Chandanada	3190
0	0	0	0	0				Nallamattipalem	3191
0	0	0	0	0				Buchirajupeta	3192
0	18	0	0	0				Rajayyapeta	3193
0	0	0	0	0				Pedateenarla	3194
1562.1	161.6	1393.6	91.7	141					

INDIA
 ANDHRA PRADESH
 PAYAKARAO PETA MANDAL
 VISAKHAPATNAM DISTRICT

AREA : 130.49 Sq.Kms.
 POPULATION : 93,093
 No. OF TOWNS : 1
 No. OF VILLAGES : 18
 DISTANCE FROM Dist. H.Qtrs.
 TO MANDAL H.Qrts : 105 Kms.



Note:- Payakaraopeta village (474) is fully included in Payakaraopet (CT).

BOUNDARY, DISTRICT
" MANDAL
" VILLAGE WITH MDDS CODE 586456
HEADQUARTERS, MANDAL (C)
POPULATION SIZE OF VILLAGES:	
500-999, 1000-4999, 5000 AND ABOVE ●
CENSUS TOWN WITH MDDS CODE ▨ 586474
NATIONAL HIGHWAY NH-16
RAILWAYLINE WITH STATION, BROAD GAUGE RS
RIVER/STREAM

**ALPHABETICAL LIST OF VILLAGES (MANDAL PARISHAD WISE)
VISAKHAPATNAM DISTRICT**

Sl. No.	Name of Village	2011 Census Location Code No.	2001 Census Location Code No.
1	2	3	4
Name of Mandal Parishad : Payakaraopeta			
Name of Mandal : Payakaraopeta (0041)			
1	Aratla Kota	2854404881586462	2813004101748200
2	Edatam	2854404881586466	2813004101748600
3	Gopalapatnam	2854404881586459	2813004101747900
4	Guntapalle	2854404881586458	2813004101747800
5	Kandipudi	2854404881586465	2813004101748500
6	Kesavaram	2854404881586470	2813004101749000
7	Kumarapuram	2854404881586467	2813004101748700
8	Mangavaram	2854404881586461	2813004101748100
9	Masahebpeta	2854404881586471	2813004101749100
10	Namavaram	2854404881586457	2813004101747700
11	Padalavani Laxmipuram	2854404881586456	2813004101747600
12	Palteru	2854404881586464	2813004101748400
13	Pedaramabhadrapuram	2854404881586463	2813004101748300
14	Pentakota	2854404881586473	2813004101749300
15	Rajavaram	2854404881586472	2813004101749200
16	S.Narasapuram	2854404881586468	2813004101748800
17	Satyavaram	2854404881586460	2813004101748000
18	Srirampuram	2854404881586469	2813004101748900

**Census of India 2011- Village Directory
Amenities and Land use (As on 2009)**

Name of District : Visakhapatnam

Location Code No.: 544

Name of Mandal Parishad : Payakaraopeta

Location Code No.: 0552

Sl. No.	Name of Village	Location code no.	Total area of the village (in hectares rounded up to one decimal place)	Total population (2011 census)	Number of households (2011 census)	Number of educational amenities available (If not available within the village, the distance range code viz; a for < 5 Kms, b for 5-10 Kms and c for 10+ kms of nearest place where facility is available is given).										
						Pre-Primary school (PP)	Primary school (P)	Middle school (M)	Secondary School (S)	Senior Secondary school (SS)	Degree college of arts science & commerce (ASC)	Engineering college(EC)	Medical college (MC)	Management institute (MI)	Polytechnic (Pt)	
1	2	3	4	5	6	7	8	9	10	11	12	13	14	15	16	
3195	Padalavani Laxmipuram	586456	606	3480	663	a	2	2	1	1	a	b	c	c	c	
3196	Namavaram	586457	625	3843	956	b	2	a	a	a	b	c	c	c	c	
3197	Guntapalle	586458	248	2600	713	b	1	1	1	b	b	b	c	c	c	
3198	Gopalapatnam	586459	1301	2802	773	b	2	1	b	b	b	c	c	c	c	
3199	Satyavaram	586460	546	5657	1530	2	5	1	1	b	b	c	c	c	c	
3200	Mangavaram	586461	346	4830	1267	2	4	1	1	b	b	b	c	c	c	
3201	Aratla Kota	586462	385	3591	982	a	2	1	a	a	a	c	c	c	c	
3202	Pedaramabhadrapuram	586463	623	4485	1197	a	4	1	b	a	a	b	c	c	c	
3203	Palteru	586464	812	6358	1634	b	3	1	1	b	b	b	c	c	c	
3204	Kandipudi	586465	467	896	247	b	2	b	a	b	b	b	c	c	b	
3205	Edatam	586466	925	5563	1399	c	4	1	1	b	b	b	c	c	c	
3206	Kumarapuram	586467	847	3587	920	b	3	1	b	c	c	c	c	c	c	
3207	S.Narasapuram	586468	321	1585	432	b	1	1	1	b	b	c	c	c	c	
3208	Srirampuram	586469	815	3806	964	a	4	a	a	b	b	b	c	c	c	
3209	Kesavaram	586470	381	4189	1046	b	3	1	b	c	c	c	c	c	c	
3210	Masahebpeta	586471	301	2157	630	a	1	1	a	b	b	b	c	c	c	
3211	Rajavaram	586472	539	2555	564	b	2	1	b	c	c	c	c	c	c	
3212	Pentakota	586473	726	4108	1068	b	1	1	b	c	c	c	c	c	c	
Total			10814	66092	16985	4	46	16	7	1	0	0	0	0	0	

**Census of India 2011- Village Directory
Amenities and Land use (As on 2009)**

Name of District : Visakhapatnam

Location Code No.: 544

Name of Mandal Parishad : Payakaraopeta

Location Code No.: 0552

Number of educational amenities available (If not available within the village, the distance range code viz; a for <5 Kms, b for 5-10 Kms and c for 10+ kms of nearest place where facility is available is given).				Number of Medical Amenities available. (If not available within the village, the distance range code viz; a for < 5 Kms, b for 5-10 Kms and c for 10+ kms of nearest place where facility is available is given).										Name of Village	Sl. No.	
Vocational training school /ITI	Non-formal training centre (NFTC)	Special school for disabled (SSD)	Others (specify)	Community health centre (CHC)	Primary health centre (PHC)	Primary health sub centre (PHS)	Maternity and child welfare centre (MCW)	T. B. clinic (TBC)	Hospital-allopathic (HA)	Hospital-alternative medicine (HO)	Dispensary (D)	Veterinary hospital (VH)	Mobile health clinic (MHC)			Family welfare centre (FWC)
17	18	19	20	21	22	23	24	25	26	27	28	29	30	31	2	1
a	a	c		a	a	a	c	c	a	a	a	a	1	a	Padalavani Laxmipuram	3195
b	b	c		b	b	a	c	c	b	b	b	b	1	b	Namavaram	3196
b	b	c		b	1	1	c	c	b	b	b	b	b	b	Guntapalle	3197
b	b	c		b	1	1	c	c	b	b	b	b	c	b	Gopalapatnam	3198
b	b	c		b	1	1	c	c	b	b	b	1	b	b	Satyavaram	3199
b	b	c		b	a	a	c	c	b	b	b	b	1	b	Mangavaram	3200
a	a	c		a	1	1	c	c	a	a	a	a	b	a	Aratla Kota	3201
b	a	c		a	1	1	c	c	a	a	b	a	a	a	Pedaramabhadrapuram	3202
b	b	c		b	a	b	c	c	b	b	b	a	1	b	Palteru	3203
b	b	c		b	1	1	c	c	b	b	b	b	c	b	Kandipudi	3204
b	b	c		b	1	1	c	c	b	b	b	b	b	b	Edatam	3205
b	c	c		c	1	1	c	c	c	c	b	b	b	c	Kumarapuram	3206
b	b	c		b	b	b	c	c	b	b	b	a	1	b	S.Narasapuram	3207
b	b	c		b	1	1	c	c	b	b	b	1	b	b	Srirampuram	3208
c	c	c		c	b	a	c	c	c	c	c	b	1	c	Kesavaram	3209
b	b	c		b	b	a	c	c	b	b	b	a	1	b	Masahebpeta	3210
c	c	c		c	b	a	c	c	c	c	c	b	1	c	Rajavaram	3211
c	c	c		c	1	1	c	c	c	c	c	c	c	c	Pentakota	3212
0	0	0	0	0	10	10	0	0	0	0	0	2	8	0		

**Census of India 2011- Village Directory
Amenities and Land use (As on 2009)**

Name of District : Visakhapatnam

Location Code No.: 544

Name of Mandal Parishad : Payakaraopeta

Location Code No.: 0552

Sl. No.	Name of Village	Number of Non-Government Medical Amenities available.							Availability of drinking water - Yes / No								
		Charitable non Govt. hospital/Nursing home.	Medical practitioner with MBBS Degree	Medical practitioner with other degree	Medical practitioner with no degree	Traditional practitioner and faith healer	Medicine Shop	Others	Tap water (Treated/Untreated)	Well water (Covered / Uncovered well)	Hand Pump	Tube wells / Bore well	Spring	River / Canal	Tank / Pond / Lake	Others	
1	2	32	33	34	35	36	37	38	39	40	41	42	43	44	45	46	
3195	Padalavani Laxmipuram	0	2	2	2	1	2	0	Yes	Yes	Yes	Yes	No	No	No	No	
3196	Namavaram	0	0	0	0	0	0	0	Yes	Yes	Yes	No	No	No	No	No	
3197	Guntapalle	0	0	0	0	0	0	0	Yes	Yes	Yes	No	No	No	No	No	
3198	Gopalapatnam	0	0	0	0	0	1	0	Yes	Yes	Yes	Yes	No	Yes	Yes	No	
3199	Satyavaram	0	0	1	0	0	1	0	Yes	No	Yes	No	No	No	No	No	
3200	Mangavaram	0	0	0	1	0	1	0	Yes	Yes	Yes	No	No	Yes	No	No	
3201	Aratla Kota	0	0	0	0	0	0	0	Yes	Yes	Yes	No	No	No	No	No	
3202	Pedaramabhadrapuram	0	0	0	0	0	0	0	Yes	Yes	Yes	Yes	No	Yes	No	No	
3203	Palteru	0	0	0	0	0	0	0	Yes	Yes	Yes	No	No	No	No	No	
3204	Kandipudi	0	0	0	0	0	0	0	Yes	Yes	No	No	No	No	No	No	
3205	Edatam	0	0	0	0	0	0	0	Yes	Yes	Yes	No	No	No	No	No	
3206	Kumarapuram	0	0	0	0	0	0	0	Yes	Yes	Yes	No	No	No	No	No	
3207	S.Narasapuram	0	0	0	0	0	0	0	Yes	No	Yes	No	No	No	No	No	
3208	Srirampuram	0	2	2	2	2	1	0	Yes	Yes	Yes	No	No	No	No	No	
3209	Kesavaram	0	0	0	0	0	0	0	Yes	No	Yes	Yes	No	No	Yes	No	
3210	Masahebpeta	0	0	0	0	0	0	0	Yes	Yes	Yes	No	No	No	No	No	
3211	Rajavaram	0	0	0	0	0	0	0	Yes	Yes	No	No	No	No	No	No	
3212	Pentakota	0	0	0	0	0	0	0	Yes	Yes	Yes	No	No	No	No	No	
Total		0	4	5	5	3	6	0	18	15	16	4	0	3	2	0	

**Census of India 2011- Village Directory
Amenities and Land use (As on 2009)**

Name of District : Visakhapatnam

Location Code No.: 544

Name of Mandal Parishad : Payakaraopeta

Location Code No.: 0552

Availability of toilet & others Yes / No				Communication and transport facilities (If amenities available code -Yes is given except for Village Pin Code ,If not available within the village , the distance range code viz; a for < 5 Kms, b for 5-10 Kms and c for 10+ kms of nearest place where facility is available is given).									Name of Village	Sl. No.
47	48	49	50	51	52	53	54	55	56	57	58			
Community toilet including bath.	Community toilet excluding bath.	Rural sanitary mart or sanitary hardware outlet available near the village.	Community bio- gas or recycle of waste for productive use.	Post office(PO)	Sub post office (SPO)	Post & Telegraph office (P&TO)	Village Pin Code	Telephones (Land lines)	Public call office (PCO)	Mobile phone coverage	Internet cafes/ Common service centre (CSC)			
No	No	No	No	a	a	a	531126	Yes	Yes	a	a	Padalavani Laxmipuram	3195	
No	No	No	No	b	Yes	b	531126	Yes	b	Yes	b	Namavaram	3196	
No	No	No	No	b	Yes	b	531126	Yes	Yes	Yes	b	Guntapalle	3197	
No	No	No	No	b	b	b	531127	Yes	Yes	Yes	b	Gopalapatnam	3198	
No	No	No	No	b	Yes	b	531127	Yes	Yes	Yes	b	Satyavaram	3199	
No	No	No	No	b	Yes	b	531126	Yes	b	Yes	b	Mangavaram	3200	
No	No	No	No	a	a	a	531126	Yes	Yes	Yes	a	Aratla Kota	3201	
No	No	No	No	b	a	b	531127	Yes	Yes	Yes	a	Pedaramabhadrapuram	3202	
No	No	No	No	b	Yes	b	531126	Yes	Yes	b	b	Palteru	3203	
No	No	No	No	b	Yes	b	531127	Yes	b	b	b	Kandipudi	3204	
No	No	No	No	b	Yes	b	531127	Yes	Yes	Yes	b	Edatam	3205	
No	No	No	No	b	Yes	b	531127	Yes	Yes	Yes	c	Kumarapuram	3206	
No	No	No	No	b	b	b	531127	Yes	Yes	Yes	b	S.Narasapuram	3207	
No	No	No	No	b	Yes	b	531127	Yes	Yes	Yes	b	Srirampuram	3208	
No	No	No	No	c	b	c	531127	Yes	a	Yes	c	Kesavaram	3209	
No	No	No	No	b	a	b	531127	Yes	Yes	Yes	b	Masahebpeta	3210	
No	No	No	No	c	a	c	531127	Yes	b	Yes	c	Rajavaram	3211	
No	No	No	No	c	Yes	c	531127	Yes	Yes	Yes	c	Pentakota	3212	
0	0	0	0	0	10	0		18	13	15	0			

**Census of India 2011- Village Directory
Amenities and Land use (As on 2009)**

Name of District : Visakhapatnam

Location Code No.: 544

Name of Mandal Parishad : Payakaraopeta

Location Code No.: 0552

Sl. No.	Name of Village	Communication and transport facilities (If amenities available code -Yes is given except for Village Pin Code, If not available within the village, the distance range code viz; a for < 5 Kms, b for 5-10 Kms and c for 10+ kms of nearest place where facility is available is given).								
		Private courier facility	Bus service (Public & Private)	Railway stations	Auto/Modified Autos	Taxis and Vans	Tractors	Cycle-pulled rickshaws(Manual & Machine driven)	Carts driven by animals	Sea /River ferry service
1	2	59	60	61	62	63	64	65	66	67
3195	Padalavani Laxmipuram	a	Yes	a	Yes	a	Yes	Yes	Yes	c
3196	Namavaram	b	Yes	b	Yes	b	Yes	Yes	Yes	c
3197	Guntapalle	b	Yes	b	b	Yes	Yes	Yes	Yes	c
3198	Gopalapatnam	b	Yes	c	Yes	b	Yes	Yes	Yes	c
3199	Satyavaram	b	Yes	b	Yes	Yes	a	Yes	Yes	c
3200	Mangavaram	b	Yes	b	Yes	b	Yes	Yes	Yes	c
3201	Aratla Kota	a	Yes	a	Yes	a	Yes	Yes	Yes	c
3202	Pedaramabhadrapuram	b	Yes	b	Yes	b	Yes	Yes	Yes	c
3203	Palteru	b	Yes	b	Yes	b	Yes	Yes	Yes	c
3204	Kandipudi	b	a	b	b	Yes	Yes	Yes	Yes	c
3205	Edatam	b	Yes	b	Yes	b	b	Yes	Yes	c
3206	Kumarapuram	c	Yes	c	Yes	Yes	Yes	Yes	Yes	c
3207	S.Narasapuram	b	Yes	b	Yes	b	b	Yes	Yes	c
3208	Srirampuram	b	Yes	b	Yes	Yes	Yes	Yes	Yes	c
3209	Kesavaram	c	Yes	c	Yes	c	Yes		Yes	c
3210	Masahebpeta	b	Yes	b	Yes	b	Yes		Yes	c
3211	Rajavaram	c	a	c	Yes	c	Yes	Yes	Yes	c
3212	Pentakota	c	Yes	c	Yes	c	Yes		Yes	c
Total		0	16	0	16	5	15	15	18	0

**Census of India 2011- Village Directory
Amenities and Land use (As on 2009)**

Name of District : Visakhapatnam

Location Code No.: 544

Name of Mandal Parishad : Payakaraopeta

Location Code No.: 0552

Village connected to highways,village roads, banks & credit societies (If amenities available code -Yes is given, If not available within the village , the distance range code viz; a for < 5 Kms, b for 5-10 Kms and c for 10+ kms of nearest place where facility is available is given).												Name of Village	Sl. No.
68	69	70	71	72	73	74	75	76	77	78	79		
Yes	c	Yes	Yes	Yes	Yes	Yes		Yes	Yes	a	Yes	Padalavani Laxmipuram	3195
Yes	c	a	Yes	Yes	Yes	Yes		Yes	b	b	Yes	Namavaram	3196
Yes	c	Yes	Yes	Yes	Yes	Yes		Yes	b	b	Yes	Guntapalle	3197
a	c	Yes	Yes	Yes	Yes	Yes		Yes	b	b	b	Gopalapatnam	3198
a	c	Yes	Yes	Yes	Yes	Yes		Yes	Yes	b	b	Satyavaram	3199
b	c	Yes	Yes	Yes	Yes	Yes		Yes	Yes	b	b	Mangavaram	3200
b	c	Yes	Yes	Yes	Yes	Yes		Yes	a	a	a	Aratla Kota	3201
a	c	a	Yes	Yes	Yes	Yes		Yes	b	b	b	Pedaramabhadrapuram	3202
b	c	Yes	Yes	Yes	Yes	Yes		Yes	b	b	b	Palteru	3203
b	c	Yes	Yes	Yes	Yes	b		Yes	b	b	b	Kandipudi	3204
b	c	a	Yes	Yes	Yes	Yes		Yes	b	b	b	Edatam	3205
b	c	Yes	Yes	Yes	Yes	Yes		Yes	b	c	b	Kumarapuram	3206
b	c	Yes	Yes	Yes	Yes	c		Yes	b	b	b	S.Narasapuram	3207
b	c	Yes	Yes	Yes	Yes	Yes		Yes	b	b	Yes	Srirampuram	3208
b	c	Yes	Yes	Yes	Yes	Yes		Yes	c	b	Yes	Kesavaram	3209
b	c	a	Yes	Yes	Yes	Yes		Yes	b	b	b	Masahebpeta	3210
b	c	Yes	Yes	Yes	Yes	Yes		Yes	c	c	c	Rajavaram	3211
b	c	Yes	Yes	Yes	Yes	Yes		Yes	c	c	c	Pentakota	3212
3	0	14	18	18	18	16	0	18	3	0	5		

**Census of India 2011- Village Directory
Amenities and Land use (As on 2009)**

Name of District : Visakhapatnam

Location Code No.: 544

Name of Mandal Parishad : Payakaraopeta

Location Code No.: 0552

Sl. No.	Name of Village	Availability of miscellaneous facilities (If amenities available code -Yes is given, If not available within the village, the distance range code viz; a for < 5 Kms, b for 5-10 Kms and c for 10+ kms of nearest place where facility is available is given).									
		Self-Help Group (SHG)	Public distribution system (PDS) shop	Mandis / Regular market	Weekly Haat	Agricultural marketing society	Integrated Child Development Scheme (Nutritional Centres)	Anganwadi Centre (Nutritional Centres)	Others (Nutritional Centres)	ASHA (Accredited Social Health Activist)	Community centre with/without TV
1	2	80	81	82	83	84	85	86	87	88	89
3195	Padalavani Laxmipuram	Yes	Yes	a	a	a	Yes	Yes	Yes	Yes	Yes
3196	Namavaram	Yes	Yes	b	b	a	Yes	Yes	Yes	Yes	Yes
3197	Guntapalle	Yes	Yes	b	b	a	Yes	Yes	Yes	Yes	Yes
3198	Gopalapatnam	Yes	Yes	c	c	c	Yes	Yes	Yes	Yes	Yes
3199	Satyavaram	Yes	Yes	b	b	b	Yes	Yes	Yes	Yes	Yes
3200	Mangavaram	Yes	Yes	b	b	b	Yes	Yes	Yes	Yes	Yes
3201	Aratla Kota	Yes	Yes	a	a	a	Yes	Yes	Yes	Yes	Yes
3202	Pedaramabhadrapuram	Yes	Yes	a	a	b	Yes	Yes	Yes	Yes	Yes
3203	Palteru	Yes	Yes	b	b	b	Yes	Yes	Yes	Yes	Yes
3204	Kandipudi	Yes	Yes	b	b	b	Yes	Yes	Yes	Yes	b
3205	Edatam	Yes	Yes	b	Yes	b	Yes	Yes	Yes	Yes	b
3206	Kumarapuram	Yes	Yes	b	b	b	Yes	Yes	Yes	Yes	b
3207	S.Narasapuram	Yes	Yes	b	b	b	Yes	Yes	Yes	Yes	b
3208	Srirampuram	Yes	Yes	b	b	b	Yes	Yes	Yes	Yes	b
3209	Kesavaram	Yes	Yes	b	b	c	Yes	Yes	Yes	Yes	c
3210	Masahebpeta	Yes	Yes	b	b	b	Yes	Yes	Yes	Yes	Yes
3211	Rajavaram	Yes	Yes	c	c	c	Yes	Yes	Yes	Yes	Yes
3212	Pentakota	Yes	Yes	c	c	c	Yes	Yes	Yes	Yes	Yes
Total		18	18	0	1	0	18	18	18	18	12

**Census of India 2011- Village Directory
Amenities and Land use (As on 2009)**

Name of District : Visakhapatnam

Location Code No.: 544

Name of Mandal Parishad : Payakaraopeta

Location Code No.: 0552

Availability of miscellaneous facilities (If amenities available code -Yes is given, If not available within the village, the distance range code viz; a for < 5 Kms, b for 5-10 Kms and c for 10+ kms of nearest place where facility is available is given).								Availability of electricity (Yes/No)				Nearest Town		Name of Village	Sl. No.
Sports Field,	Sports Club / Recreation Centre	Cinema / Video Hall	Public Library	Public Reading Room	Newspaper Supply	Assembly Polling station	Birth & Death Registration Office	Power Supply for Domestic Use (ED)	Power Supply for Agricultural Use (EAG)	Power Supply for Commercial Use (EC)	Power Supply for All Uses (EA)	Name	Distance range code i.e. a for <5 Kms, b for 5-10 Kms and c for 10+ kms		
90	91	92	93	94	95	96	97	98	99	100	101	102	103	2	1
Yes	a	a	a	a	Yes	Yes	Yes	Yes	Yes	Yes	Yes	Tuni	a	Padalavani Laxmipuram	3195
b	b	b	b	Yes	Yes	Yes	Yes	Yes	Yes	Yes	Yes	Tuni	b	Namavaram	3196
b	b	b	b	b	Yes	Yes	Yes	Yes	Yes	Yes	Yes	Tuni	b	Guntapalle	3197
c	b	b	b	b	Yes	Yes	Yes	Yes	Yes	Yes	Yes	Tuni	b	Gopalapatnam	3198
b	b	b	b	Yes	Yes	Yes	Yes	Yes	Yes	Yes	Yes	Tuni	b	Satyavaram	3199
b	b	b	b	Yes	Yes	Yes	Yes	Yes	Yes	Yes	Yes	Tuni	b	Mangavaram	3200
a	a	a	a	Yes	Yes	Yes	Yes	Yes	Yes	Yes	Yes	Tuni	a	Aratla Kota	3201
a	a	a	a	Yes	Yes	Yes	Yes	Yes	Yes	Yes	Yes	Tuni	a	Pedaramabhadrapuram	3202
b	b	b	b	a	Yes	Yes	Yes	Yes	Yes	Yes	Yes	Tuni	b	Palteru	3203
b	b	b	b	b	Yes	Yes	Yes	Yes	Yes	Yes	Yes	Tuni	b	Kandipudi	3204
b	b	b	b	b	Yes	Yes	Yes	Yes	Yes	Yes	Yes	Tuni	b	Edatam	3205
c	c	b	b	b	Yes	Yes	Yes	Yes	Yes	Yes	Yes	Tuni	c	Kumarapuram	3206
b	b	b	a	b	Yes	Yes	Yes	Yes	Yes	Yes	Yes	Tuni	b	S.Narasapuram	3207
b	b	b	b	b	Yes	Yes	Yes	Yes	Yes	Yes	Yes	Tuni	b	Srirampuram	3208
c	c	c	c	c	Yes	Yes	Yes	Yes	Yes	Yes	Yes	Tuni	c	Kesavaram	3209
b	b	b	b	b	Yes	Yes	Yes	Yes	Yes	Yes	Yes	Tuni	b	Masahebpeta	3210
c	c	c	c	c	Yes	Yes	Yes	Yes	Yes	Yes	Yes	Tuni	c	Rajavaram	3211
c	c	c	c	c	Yes	Yes	Yes	Yes	Yes	Yes	Yes	Tuni	c	Pentakota	3212
1	0	0	0	5	18	18	18	18	18	18	18		0		

**Census of India 2011- Village Directory
Amenities and Land use (As on 2009)**

Name of District : Visakhapatnam

Location Code No.: 544

Name of Mandal Parishad : Payakaraopeta

Location Code No.: 0552

Sl. No.	Name of Village	Land Use										
		Area under different types of land use (in hectares rounded up to one decimal place)										
1	2	104	105	106	107	108	109	110	111	112	113	114
		Forests	Area under Non-agricultural Uses	Barren and Un-cultivable land	Permanent Pastures and Other Grazing Lands	Land Under Miscellaneous Tree Crops etc.	Culturable Waste Land	Fallow lands other than current fallows	Current Fallows	Net Area Sown	Total Irrigated Land Area	Total Un-irrigated Land Area
3195	Padalavani Laxmipuram	0	78.3	38.7	0	0	0	0	125	364	60	429
3196	Namavaram	0	0	82	0	0	0	125	0	418	295	248
3197	Guntapalle	0	37	0	8	0	0	0	0	203	178	25
3198	Gopalapatnam	0	81	0	0	119	840	0	0	261	132	129
3199	Satyavaram	0	106.9	0	0	0	58.1	0	0	381	264	117
3200	Mangavaram	0	102	0	0	0	94	0	0	150	84	66
3201	Aratla Kota	0	0	65	0	0	52	0	0	268	142	126
3202	Pedaramabhadrapuram	0	0	121	0	9	0	0	0	493	445	48
3203	Palteru	0	58	0	0	0	280	0	0	474	200	274
3204	Kandipudi	0	0	0	0	254	0	0	0	213	170	43
3205	Edatam	0	0	132	0	0	0	0	0	793	269	524
3206	Kumarapuram	0	0	217	0	0	0	0	0	630	430	200
3207	S.Narasapuram	0	36	97	0	0	67	0	0	121	78	43
3208	Srirampuram	0	43	374	0	0	180	0	0	218	117	101
3209	Kesavaram	0	121	0	0	0	62	0	0	198	124	74
3210	Masahebpeta	0	14	0	0	0	19	0	12	256	177	91
3211	Rajavaram	0	178	2	0	0	128	0	0	231	178	53
3212	Pentakota	0	102	0	147	0	53	0	0	424	277	147
Total		0	957.2	1128.7	155	382	1833	125	137	6096	3620	2738

**Census of India 2011- Village Directory
Amenities and Land use (As on 2009)**

Name of District : Visakhapatnam

Location Code No.: 544

Name of Mandal Parishad : Payakaraopeta

Location Code No.: 0552

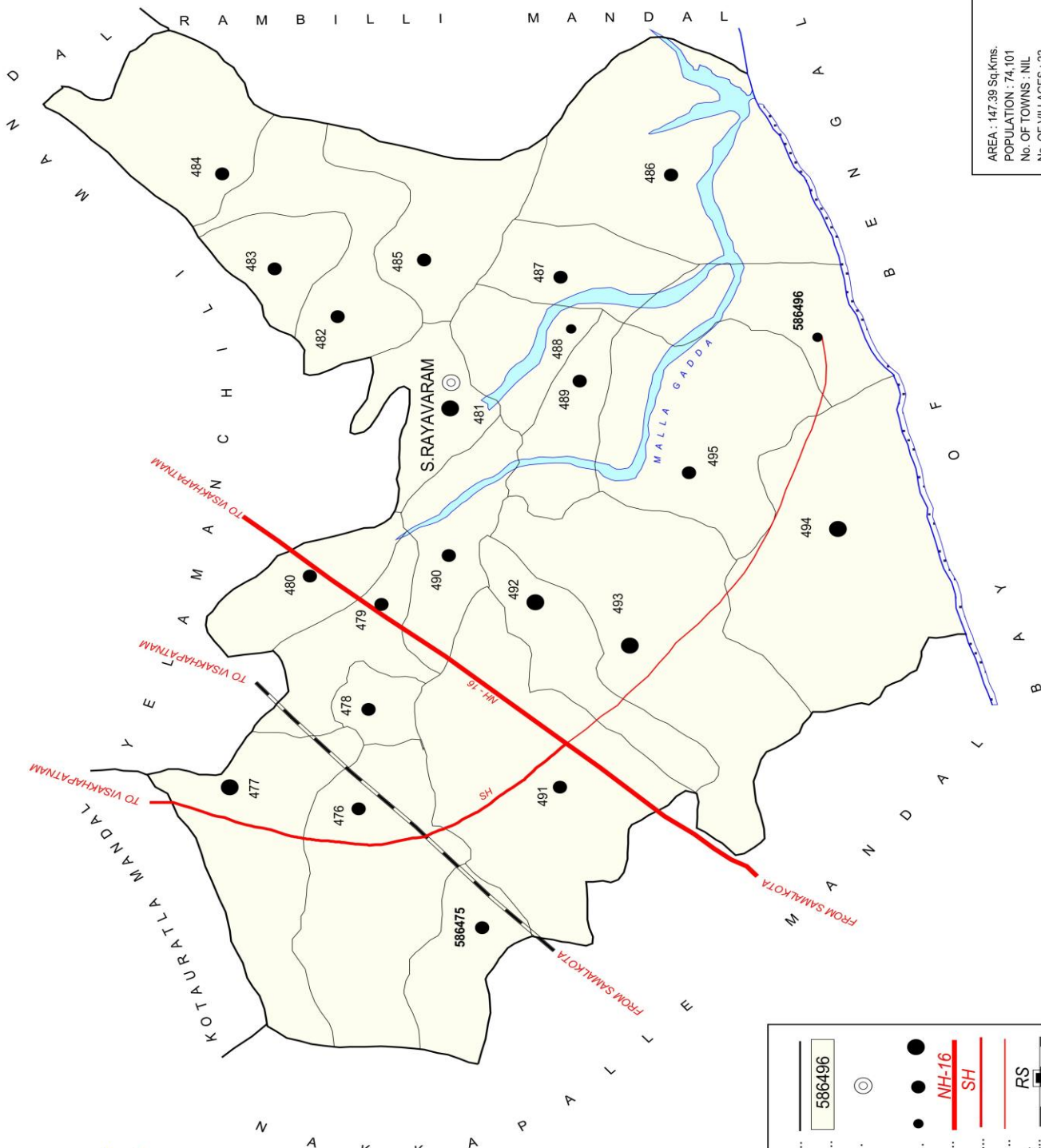
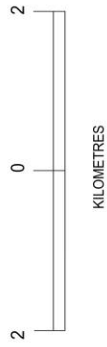
Land Use					Name of three most important commodities manufactured			Name of Village	Sl. No.
Area irrigated by source (in hectare).					First	Second	Third		
Canals (C)	Wells/Tube-wells(W/TW)	Tanks/Lakes(T/L)	Water Falls(WF)	Others(O)					
115	116	117	118	119	120	121	122	2	1
49	10	1	0	0				Padalavani Laxmipuram	3195
215	0	80	0	0				Namavaram	3196
78	0	100	0	0				Guntapalle	3197
31	0	98	0	3				Gopalapatnam	3198
171	0	93	0	0				Satyavaram	3199
51	0	33	0	0				Mangavaram	3200
142	0	0	0	0				Aratla Kota	3201
315	0	130	0	0				Pedaramabhadrapuram	3202
0	0	200	0	0				Palteru	3203
121	0	49	0	0				Kandipudi	3204
200	0	69	0	0				Edatam	3205
430	0	0	0	0				Kumarapuram	3206
27	0	51	0	0				S.Narasapuram	3207
84	0	33	0	0				Srirampuram	3208
84	0	40	0	0				Kesavaram	3209
152	0	25	0	0				Masahebpeta	3210
112	0	66	0	0				Rajavaram	3211
120	0	157	0	0				Pentakota	3212
2382	10	1225	0	3					

INDIA

ANDHRA PRADESH

S.RAYAVARAM MANDAL

VISAKHAPATNAM DISTRICT



AREA : 147.39 Sq.Kms.
 POPULATION : 74,101
 No. OF TOWNS : NIL
 No. OF VILLAGES : 22
 DISTANCE FROM Dist. H.Qtrs.
 TO MANDAL H.Qtrs.: 80 Kms.

BOUNDARY, MANDAL.....	586496
" VILLAGE WITH MIDS CODE	⊙
HEADQUARTERS, MANDAL	●
POPULATION SIZE OF VILLAGES:	
500-999, 1000-4999, 5000 AND ABOVE	●
NATIONAL HIGHWAY	NH-16
STATE HIGHWAY.....	SH
IMPORTANT METALLED ROAD	RS
RAILWAYLINE WITH STATION, BROAD GAUGE..	—+—
RIVER/STREAM	~

**ALPHABETICAL LIST OF VILLAGES (MANDAL PARISHAD WISE)
VISAKHAPATNAM DISTRICT**

Sl. No.	Name of Village	2011 Census Location Code No.	2001 Census Location Code No.
1	2	3	4
Name of Mandal Parishad : S.Rayavaram			
Name of Mandal : S.Rayavaram (0042)			
1	Bheemavaram	2854404882586478	2813004201749700
2	China Uppalam	2854404882586496	2813004201751500
3	Chinagummuluru	2854404882586476	2813004201749500
4	Darlapudi	2854404882586477	2813004201749600
5	Dharmavaram Agraharam	2854404882586480	2813004201749900
6	Gudivada	2854404882586494	2813004201751300
7	Janguluruvelampalem	2854404882586484	2813004201750300
8	Karrivanipalem	2854404882586488	2813004201750700
9	Koruprolu	2854404882586493	2813004201751200
10	Lingarajupalem	2854404882586489	2813004201750800
11	Peda Uppalam	2854404882586495	2813004201751400
12	Pedagummuluru	2854404882586491	2813004201751000
13	Penugollu	2854404882586479	2813004201749800
14	Petasudipuram	2854404882586482	2813004201750100
15	Pettugollapalle	2854404882586475	2813004201749400
16	S.Rayavaram	2854404882586481	2813004201750000
17	Sarvasiddi	2854404882586485	2813004201750400
18	Thimmapuram	2854404882586492	2813004201751100
19	Upparapalle	2854404882586487	2813004201750600
20	Vakapadu	2854404882586486	2813004201750500
21	Vemagiri	2854404882586483	2813004201750200
22	Vommavaram	2854404882586490	2813004201750900

**Census of India 2011- Village Directory
Amenities and Land use (As on 2009)**

Name of District : Visakhapatnam

Location Code No.: 544

Name of Mandal Parishad : S.Rayavaram

Location Code No.: 0553

Sl. No.	Name of Village	Location code no.	Total area of the village (in hectares rounded up to one decimal place)	Total population (2011 census)	Number of households (2011 census)	Number of educational amenities available (If not available within the village, the distance range code viz; a for < 5 Kms, b for 5-10 Kms and c for 10+ kms of nearest place where facility is available is given).										
						Pre-Primary school (PP)	Primary school (P)	Middle school (M)	Secondary School (S)	Senior Secondary school (SS)	Degree college of arts science & commerce (ASC)	Engineering college(EC)	Medical college (MC)	Management institute (MI)	Polytechnic (Pt)	
1	2	3	4	5	6	7	8	9	10	11	12	13	14	15	16	
3213	Pettugollapalle	586475	358	1610	431	b	2	2	b	c	c	c	c	c	c	
3214	Chinagummuluru	586476	789	3748	1027	b	2	1	1	b	c	c	c	c	c	
3215	Darlapudi	586477	1083	5488	1540	1	5	1	1	c	c	c	c	c	c	
3216	Bheemavaram	586478	197	1180	311	b	2	1	a	c	c	c	c	c	c	
3217	Penugollu	586479	380	3212	836	b	3	1	a	b	c	c	c	c	c	
3218	Dharmavaram Agraharam	586480	298	2495	684	b	1	1	1	c	c	c	c	c	c	
3219	S.Rayavaram	586481	660	6568	1688	2	6	8	2	1	c	c	c	c	c	
3220	Petasudipuram	586482	561	3260	916	a	2	1	1	b	b	c	c	c	c	
3221	Vemagiri	586483	402	1297	378	a	1	1	a	b	b	c	c	c	c	
3222	Janguluruvelampalem	586484	343	1865	488	b	2	1	b	b	b	c	c	c	c	
3223	Sarvasiddi	586485	650	1355	385	a	1	1	a	b	b	c	c	c	c	
3224	Vakapadu	586486	1599	4906	1198	b	4	1	b	b	c	c	c	c	c	
3225	Upparapalle	586487	353	2649	757	b	2	1	1	c	c	c	c	c	c	
3226	Karrivanipalem	586488	407	925	266	a	1	1	a	a	c	c	c	c	c	
3227	Lingarajupalem	586489	539	2412	699	a	2	1	1	a	c	c	c	c	c	
3228	Vommavaram	586490	184	3628	939	b	2	1	1	b	c	c	c	c	c	
3229	Pedagummuluru	586491	1238	3399	990	b	4	1	1	a	c	c	c	c	c	
3230	Thimmapuram	586492	652	6057	1668	b	7	3	3	2	c	c	c	c	c	
3231	Koruprolu	586493	1444	5894	1661	c	3	1	1	a	c	c	c	c	c	
3232	Gudivada	586494	1374	7463	1938	c	5	2	b	b	c	c	c	c	c	
3233	Peda Uppalam	586495	1194	3999	969	c	2	1	b	b	c	c	c	c	c	
3234	China Uppalam	586496	346	691	187	c	2	1	b	c	c	c	c	c	c	
Total			15051	74101	19956	3	61	33	14	3	0	0	0	0	0	

**Census of India 2011- Village Directory
Amenities and Land use (As on 2009)**

Name of District : Visakhapatnam

Location Code No.: 544

Name of Mandal Parishad : S.Rayavaram

Location Code No.: 0553

Number of educational amenities available (If not available within the village, the distance range code viz; a for <5 Kms, b for 5-10 Kms and c for 10+ kms of nearest place where facility is available is given).				Number of Medical Amenities available. (If not available within the village, the distance range code viz; a for < 5 Kms, b for 5-10 Kms and c for 10+ kms of nearest place where facility is available is given).											Name of Village	Sl. No.
Vocational training school /ITI	Non-formal training centre (NFTC)	Special school for disabled (SSD)	Others (specify)	Community health centre (CHC)	Primary health centre (PHC)	Primary health sub centre (PHS)	Maternity and child welfare centre (MCW)	T. B. clinic (TBC)	Hospital-allopathic (HA)	Hospital-alternative medicine (HO)	Dispensary (D)	Veterinary hospital (VH)	Mobile health clinic (MHC)	Family welfare centre (FWC)		
17	18	19	20	21	22	23	24	25	26	27	28	29	30	31	2	1
a	c	c		c	b	a	c	c	c	c	c	c	1	c	Pettugollapalle	3213
1	c	c		c	c	1	c	c	c	c	c	b	b	c	Chinagummuluru	3214
c	c	c		c	1	1	c	c	c	c	c	c	c	c	Darlapudi	3215
c	c	c		c	1	1	c	c	c	c	c	c	c	c	Bheemavaram	3216
c	c	c		c	1	1	c	c	c	c	c	c	c	c	Penugollu	3217
c	c	c		c	1	1	c	c	c	c	c	c	c	c	Dharmavaram Agraharam	3218
c	c	c		c	1	1	c	c	c	c	c	1	c	c	S.Rayavaram	3219
b	c	c		c	b	b	c	c	c	c	c	a	1	c	Petasudipuram	3220
b	c	c		c	1	1	c	c	c	c	c	b	b	c	Vemagiri	3221
b	c	c		c	b	1	c	c	c	c	c	b	b	c	Janguluruvelampalem	3222
b	c	c		c	1	b	c	c	c	c	c	b	b	c	Sarvasiddi	3223
c	c	c		c	b	a	c	c	c	c	c	c	1	c	Vakapadu	3224
b	c	c		c	1	1	c	c	c	c	c	c	b	c	Upparapalle	3225
c	c	c		c	b	1	c	c	c	c	c	c	c	c	Karrivanipalem	3226
c	c	c		c	1	1	c	c	c	c	c	1	c	c	Lingarajupalem	3227
c	c	c		c	a	a	c	c	c	c	c	b	1	c	Vommavaram	3228
b	c	c		c	1	1	c	c	c	c	c	a	b	c	Pedagummuluru	3229
c	c	c		c	1	1	c	c	c	c	c	b	b	c	Thimmapuram	3230
b	c	c		c	1	1	c	c	c	c	c	b	b	c	Koruprolu	3231
b	c	c		c	1	1	c	c	c	c	c	c	c	c	Gudivada	3232
c	c	c		c	b	1	c	c	c	c	c	c	c	c	Peda Uppalam	3233
c	c	c		c	c	1	c	c	c	c	c	c	c	c	China Uppalam	3234
1	0	0	0	0	13	17	0	0	0	0	0	2	4	0		

**Census of India 2011- Village Directory
Amenities and Land use (As on 2009)**

Name of District : Visakhapatnam

Location Code No.: 544

Name of Mandal Parishad : S.Rayavaram

Location Code No.: 0553

Sl. No.	Name of Village	Number of Non-Government Medical Amenities available.							Availability of drinking water - Yes / No							
		Charitable non Govt. hospital/Nursing home.	Medical practitioner with MBBS Degree	Medical practitioner with other degree	Medical practitioner with no degree	Traditional practitioner and faith healer	Medicine Shop	Others	Tap water (Treated/Untreated)	Well water (Covered / Uncovered well)	Hand Pump	Tube wells / Bore well	Spring	River / Canal	Tank / Pond / Lake	Others
1	2	32	33	34	35	36	37	38	39	40	41	42	43	44	45	46
3213	Pettugollapalle	0	0	0	1	0	0	0	Yes	Yes	Yes	Yes	No	No	Yes	No
3214	Chinagummuluru	0	0	0	1	0	0	0	Yes	Yes	Yes	No	No	Yes	Yes	No
3215	Darlapudi	0	0	0	0	0	1	0	Yes	Yes	Yes	Yes	No	Yes	No	No
3216	Bheemavaram	0	0	0	0	0	0	0	Yes	Yes	Yes	No	No	No	No	No
3217	Penugollu	1	3	1	2	0	1	0	Yes	Yes	Yes	Yes	Yes	Yes	No	No
3218	Dharmavaram Agraharam	0	0	1	1	0	1	0	Yes	No	Yes	No	No	Yes	No	No
3219	S.Rayavaram	0	0	1	4	0	4	0	Yes	Yes	Yes	No	No	Yes	Yes	No
3220	Petasudipuram	0	0	0	0	0	0	0	Yes	Yes	Yes	No	No	No	Yes	No
3221	Vemagiri	0	0	0	2	0	0	0	Yes	Yes	Yes	No	No	Yes	Yes	No
3222	Janguluruvelampalem	0	0	0	2	0	0	0	Yes	Yes	Yes	No	No	Yes	Yes	No
3223	Sarvasiddi	0	0	0	1	0	0	0	Yes	Yes	No	No	No	Yes	Yes	No
3224	Vakapadu	0	0	0	0	0	0	0	Yes	Yes	Yes	No	No	No	No	No
3225	Upparapalle	0	0	0	0	0	0	0	Yes	Yes	Yes	Yes	No	Yes	Yes	No
3226	Karrivanipalem	0	0	0	0	0	0	0	Yes	Yes	Yes	Yes	No	Yes	Yes	No
3227	Lingarajupalem	0	0	0	0	0	0	0	Yes	Yes	Yes	Yes	No	No	Yes	Yes
3228	Vommavaram	0	0	0	0	0	0	0	Yes	Yes	Yes	No	No	No	Yes	No
3229	Pedagummuluru	0	0	0	0	0	1	0	Yes	Yes	Yes	No	No	No	Yes	No
3230	Thimmapuram	0	1	2	2	0	4	0	Yes	Yes	Yes	No	No	No	Yes	No
3231	Koruprolu	0	0	0	0	0	0	0	Yes	Yes	Yes	Yes	No	No	No	No
3232	Gudivada	0	0	0	1	0	1	0	Yes	Yes	Yes	No	No	No	No	Yes
3233	Peda Uppalam	0	0	0	0	0	0	0	Yes	Yes	Yes	No	No	No	Yes	No
3234	China Uppalam	0	0	0	0	0	0	0	Yes	Yes	Yes	No	No	No	No	No
Total		1	4	5	17	0	13	0	22	21	21	7	1	10	14	2

**Census of India 2011- Village Directory
Amenities and Land use (As on 2009)**

Name of District : Visakhapatnam

Location Code No.: 544

Name of Mandal Parishad : S.Rayavaram

Location Code No.: 0553

Availability of toilet & others Yes / No				Communication and transport facilities (If amenities available code -Yes is given except for Village Pin Code ,If not available within the village , the distance range code viz; a for < 5 Kms, b for 5-10 Kms and c for 10+ kms of nearest place where facility is available is given).								Name of Village	Sl. No.
Community toilet including bath.	Community toilet excluding bath.	Rural sanitary mart or sanitary hardware outlet available near the village.	Community bio- gas or recycle of waste for productive use.	Post office(PO)	Sub post office (SPO)	Post & Telegraph office (P&TO)	Village Pin Code	Telephones (Land lines)	Public call office (PCO)	Mobile phone coverage	Internet cafes/ Common service centre (CSC)		
47	48	49	50	51	52	53	54	55	56	57	58	2	1
No	No	No	No	c	b	c	531083	Yes	Yes	Yes	b	Pettugollapalle	3213
No	No	No	No	b	Yes	b	531083	Yes	a	Yes	c	Chinagummuluru	3214
No	No	No	No	c	Yes	c	531082	Yes	Yes	Yes	c	Darlapudi	3215
Yes	No	No	No	c	Yes	c	531082	a	a	Yes	c	Bheemavaram	3216
No	No	No	No	b	Yes	b	531055	Yes	Yes	Yes	b	Penugollu	3217
No	No	No	No	a	a	a	531060	Yes	a	Yes	c	Dharmavaram Agraharam	3218
No	No	No	No	Yes	a	Yes	531060	Yes	Yes	Yes	Yes	S.Rayavaram	3219
No	No	No	No	a	Yes	a	531060	Yes	Yes	Yes	b	Petasudipuram	3220
No	No	No	No	a	b	a	531060	Yes	b	Yes	b	Vemagiri	3221
No	No	No	No	b	Yes	b	531060	Yes	b	Yes	b	Janguluruvelampalem	3222
No	No	No	No	a	Yes	a	531060	Yes	b	Yes	a	Sarvasiddi	3223
No	No	No	No	b	Yes	b	531060	Yes	b	Yes	c	Vakapadu	3224
Yes	No	No	No	b	Yes	b	531060	Yes	a	Yes	c	Upparapalle	3225
No	No	No	No	a	Yes	a	531060	Yes	Yes	Yes	c	Karrivanipalem	3226
No	No	No	No	a	Yes	a	531060	Yes	Yes	Yes	c	Lingarajupalem	3227
No	No	No	No	b	Yes	b	531060	Yes	a	Yes	c	Vommavaram	3228
No	No	No	No	b	Yes	b	531083	Yes	a	Yes	b	Pedagummuluru	3229
No	No	No	No	b	Yes	b	531083	Yes	Yes	Yes	Yes	Thimmapuram	3230
No	No	No	No	c	Yes	c	531083	Yes	Yes	Yes	b	Koruprolu	3231
No	No	No	No	c	Yes	c	531083	Yes	Yes	Yes	c	Gudivada	3232
No	No	No	No	c	Yes	c	531083	Yes	a	Yes	b	Peda Uppalam	3233
No	No	No	No	c	Yes	c	531083	Yes	b	Yes	c	China Uppalam	3234
2	0	0	0	1	18	1		21	10	22	2		

**Census of India 2011- Village Directory
Amenities and Land use (As on 2009)**

Name of District : Visakhapatnam

Location Code No.: 544

Name of Mandal Parishad : S.Rayavaram

Location Code No.: 0553

Sl. No.	Name of Village	Communication and transport facilities (If amenities available code -Yes is given except for Village Pin Code, If not available within the village, the distance range code viz; a for < 5 Kms, b for 5-10 Kms and c for 10+ kms of nearest place where facility is available is given).								
		Private courier facility	Bus service (Public & Private)	Railway stations	Auto/Modified Autos	Taxis and Vans	Tractors	Cycle-pulled rickshaws(Manual & Machine driven)	Carts driven by animals	Sea /River ferry service
1	2	59	60	61	62	63	64	65	66	67
3213	Pettugollapalle	c	b	a	Yes	b	Yes		Yes	c
3214	Chinagummuluru	c	Yes	Yes	Yes	Yes	Yes	Yes	Yes	c
3215	Darlapudi	c	Yes	a	Yes	Yes	Yes	Yes	Yes	c
3216	Bheemavaram	c	Yes	b	Yes	a	Yes		a	c
3217	Penugollu	c	Yes	b	Yes	Yes	Yes	Yes	Yes	c
3218	Dharmavaram Agraharam	c	Yes	b	b	Yes	Yes	Yes	Yes	c
3219	S.Rayavaram	c	Yes	c	Yes	Yes	Yes	Yes	Yes	c
3220	Petasudipuram	c	Yes	b	Yes	b	Yes	Yes	Yes	c
3221	Vemagiri	c	a	b	Yes	b	Yes	Yes	Yes	c
3222	Jangulurvelampalem	c	Yes	b	Yes	Yes	Yes	Yes	Yes	c
3223	Sarvasiddi	c	Yes	b	Yes	b	Yes	Yes	Yes	c
3224	Vakapadu	c	b	c	Yes	b	Yes	Yes	Yes	c
3225	Upparapalle	c	Yes	c	Yes	b	Yes	Yes	Yes	c
3226	Karrivanipalem	c	Yes	c	Yes	a	Yes	Yes	Yes	c
3227	Lingarajupalem	c	Yes	c	Yes	a	Yes	Yes	Yes	c
3228	Vommavaram	c	Yes	b	a	Yes	Yes	Yes	Yes	c
3229	Pedagummuluru	c	Yes	a	Yes	Yes	Yes	Yes	Yes	c
3230	Thimmapuram	c	Yes	a	Yes	Yes	Yes	Yes	Yes	c
3231	Koruprolu	c	Yes	b	Yes	Yes	Yes	Yes	Yes	c
3232	Gudivada	c	Yes	b	Yes	a	Yes	Yes	Yes	c
3233	Peda Uppalam	c	Yes	c	Yes	b	Yes	Yes	Yes	c
3234	China Uppalam	c	Yes	c	Yes	c	Yes	Yes	Yes	c
Total		0	19	1	20	10	22	20	21	0

**Census of India 2011- Village Directory
Amenities and Land use (As on 2009)**

Name of District : Visakhapatnam

Location Code No.: 544

Name of Mandal Parishad : S.Rayavaram

Location Code No.: 0553

Village connected to highways,village roads, banks & credit societies (If amenities available code -Yes is given, If not available within the village , the distance range code viz; a for < 5 Kms, b for 5-10 Kms and c for 10+ kms of nearest place where facility is available is given).												Name of Village	Sl. No.
Connected to national highway(NH)	Connected to state highway(SH)	Connected to major district road (MDR)	Connected to others district road	Pucca roads	Kutchcha roads	Water bounded macadam(WBM) roads	Navigable waterway (river/canal)(NW)	Footpaths (FP)	Commercial & Co-operative Banks	ATM	Agricultural Credit Societies		
68	69	70	71	72	73	74	75	76	77	78	79	2	1
b	a	b	Yes	Yes	Yes	c		Yes	c	c	c	Pettugollapalle	3213
a	Yes	b	Yes	Yes	Yes	Yes		Yes	b	c	b	Chinagummuluru	3214
b	Yes	a	Yes	Yes	Yes	Yes		Yes	Yes	c	c	Darlapudi	3215
a	a	a	Yes	Yes	Yes	c		Yes	c	c	c	Bheemavaram	3216
Yes	a	Yes	Yes	Yes	Yes	Yes		Yes	Yes	c	Yes	Penugollu	3217
Yes	a	Yes	Yes	Yes	Yes	b		Yes	a	c	a	Dharmavaram Agraharam	3218
a	a	Yes	Yes	Yes	Yes	Yes		Yes	Yes	c	Yes	S.Rayavaram	3219
b	b	a	Yes	Yes	Yes	Yes		Yes	a	b	a	Petasudipuram	3220
b	b	a	Yes	Yes	Yes	c		Yes	a	b	a	Vemagiri	3221
b	b	Yes	Yes	Yes	Yes	c		Yes	b	b	b	Janguluruvelampalem	3222
b	b	Yes	Yes	Yes	Yes	c		Yes	a	b	a	Sarvasiddi	3223
b	b	Yes	Yes	Yes	Yes	Yes		Yes	b	b	b	Vakapadu	3224
b	b	Yes	Yes	Yes	Yes	Yes		Yes	b	b	b	Upparapalle	3225
b	b	a	Yes	Yes	Yes	c		Yes	a	c	a	Karrivanipalem	3226
b	b	a	Yes	Yes	Yes	c		Yes	a	c	a	Lingarajupalem	3227
Yes	a	a	Yes	Yes	Yes	Yes		Yes	b	c	b	Vommavaram	3228
Yes	Yes	Yes	Yes	Yes	Yes	Yes		Yes	Yes	c	b	Pedagummuluru	3229
a	a	Yes	Yes	Yes	Yes	Yes		Yes	Yes	b	Yes	Thimmapuram	3230
a	a	Yes	Yes	Yes	Yes	Yes		Yes	c	c	Yes	Koruprolu	3231
b	b	a	Yes	Yes	Yes	Yes		Yes	Yes	c	c	Gudivada	3232
b	b	a	Yes	Yes	Yes	Yes		Yes	b	c	c	Peda Uppalam	3233
c	c	b	Yes	Yes	Yes	b		Yes	c	c	c	China Uppalam	3234
4	3	10	22	22	22	13	0	22	6	0	4		

**Census of India 2011- Village Directory
Amenities and Land use (As on 2009)**

Name of District : Visakhapatnam

Location Code No.: 544

Name of Mandal Parishad : S.Rayavaram

Location Code No.: 0553

Sl. No.	Name of Village	Availability of miscellaneous facilities (If amenities available code -Yes is given, If not available within the village, the distance range code viz; a for < 5 Kms, b for 5-10 Kms and c for 10+ kms of nearest place where facility is available is given).										
		Self-Help Group (SHG)	Public distribution system (PDS) shop	Mandis / Regular market	Weekly Haat	Agricultural marketing society	Integrated Child Development Scheme (Nutritional Centres)	Anganwadi Centre (Nutritional Centres)	Others (Nutritional Centres)	ASHA (Accredited Social Health Activist)	Community centre with/without TV	
1	2	80	81	82	83	84	85	86	87	88	89	
3213	Pettugollapalle	Yes	a	a	a	c	Yes	Yes	Yes	Yes	b	
3214	Chinagummuluru	Yes	Yes	b	b	c	Yes	Yes	Yes	Yes	Yes	
3215	Darlapudi	Yes	Yes	b	Yes	c	Yes	Yes	Yes	Yes	Yes	
3216	Bheemavaram	Yes	Yes	a	b	c	Yes	Yes	Yes	Yes	c	
3217	Penugollu	Yes	c	c	Yes	c	Yes	Yes	Yes	Yes	a	
3218	Dharmavaram Agraharam	Yes	a	c	Yes	c	Yes	Yes	Yes	Yes	Yes	
3219	S.Rayavaram	Yes	Yes	Yes	Yes	c	Yes	Yes	Yes	Yes	Yes	
3220	Petasudipuram	Yes	b	b	b	b	Yes	Yes	Yes	Yes	Yes	
3221	Vemagiri	Yes	Yes	b	a	b	Yes	Yes	Yes	Yes	Yes	
3222	Janguluruvelampalem	Yes	Yes	b	b	b	Yes	Yes	Yes	b	b	
3223	Sarvasiddi	Yes	Yes	b	a	b	Yes	Yes	Yes	Yes	a	
3224	Vakapadu	Yes	Yes	c	b	c	Yes	Yes	Yes	Yes	Yes	
3225	Upparapalle	Yes	Yes	b	b	c	Yes	Yes	Yes	Yes	Yes	
3226	Karrivanipalem	Yes	Yes	c	a	c	Yes	Yes	Yes	Yes	Yes	
3227	Lingarajupalem	Yes	Yes	c	a	c	Yes	Yes	Yes	Yes	a	
3228	Vommavaram	Yes	Yes	c	a	c	Yes	Yes	Yes	Yes	a	
3229	Pedagummuluru	Yes	Yes	Yes	a	c	Yes	Yes	Yes	Yes	Yes	
3230	Thimmapuram	Yes	Yes	Yes	c	c	Yes	Yes	Yes	Yes	Yes	
3231	Koruprolu	Yes	Yes	a	Yes	c	Yes	Yes	Yes	Yes	Yes	
3232	Gudivada	Yes	Yes	a	a	c	Yes	Yes	Yes	Yes	Yes	
3233	Peda Uppalam	Yes	Yes	b	a	c	Yes	Yes	Yes	Yes	Yes	
3234	China Uppalam	Yes	Yes	c	b	c	Yes	Yes	Yes	Yes	b	
Total		22	18	3	5	0	22	22	22	21	14	

**Census of India 2011- Village Directory
Amenities and Land use (As on 2009)**

Name of District : Visakhapatnam

Location Code No.: 544

Name of Mandal Parishad : S.Rayavaram

Location Code No.: 0553

Availability of miscellaneous facilities (If amenities available code -Yes is given, If not available within the village, the distance range code viz: a for < 5 Kms, b for 5-10 Kms and c for 10+ kms of nearest place where facility is available is given).								Availability of electricity (Yes/No)				Nearest Town		Name of Village	Sl. No.
Sports Field,	Sports Club / Recreation Centre	Cinema / Video Hall	Public Library	Public Reading Room	Newspaper Supply	Assembly Polling station	Birth & Death Registration Office	Power Supply for Domestic Use (ED)	Power Supply for Agricultural Use (EAG)	Power Supply for Commercial Use (EC)	Power Supply for All Uses (EA)	Name	Distance range code i.e. a for <5 Kms, b for 5-10 Kms and c for 10+ kms		
90	91	92	93	94	95	96	97	98	99	100	101	102	103	2	1
c	c	b	c	b	Yes	Yes	Yes	Yes	Yes	Yes	Yes	Tuni	c	Pettugollapalle	3213
c	c	a	Yes	Yes	Yes	Yes	Yes	Yes	Yes	Yes	Yes	Tuni	c	Chinagummuluru	3214
Yes	c	b	Yes	Yes	Yes	Yes	Yes	Yes	Yes	Yes	Yes	Tuni	c	Darlapudi	3215
c	c	a	a	a	Yes	Yes	Yes	Yes	Yes	Yes	Yes	Tuni	c	Bheemavaram	3216
c	c	a	a	a	Yes	Yes	Yes	Yes	Yes	Yes	Yes	Tuni	c	Penugollu	3217
c	c	b	a	b	Yes	Yes	Yes	Yes	Yes	Yes	Yes	Tuni	c	Dharmavaram Agraharan	3218
c	c	Yes	Yes	Yes	Yes	Yes	Yes	Yes	Yes	Yes	Yes	Tuni	c	S.Rayavaram	3219
b	c	b	b	b	Yes	Yes	a	Yes	Yes	Yes	Yes	Tuni	c	Petasudipuram	3220
b	c	b	b	b	Yes	Yes	b	Yes	Yes	Yes	Yes	Tuni	c	Vemagiri	3221
b	c	b	b	b	Yes	Yes	Yes	Yes	Yes	Yes	Yes	Tuni	c	Janguluruvelampalem	3222
b	c	b	a	a	Yes	Yes	Yes	Yes	No	No	No	Tuni	c	Sarvasiddi	3223
c	c	c	b	b	Yes	Yes	Yes	Yes	Yes	Yes	Yes	Tuni	c	Vakapadu	3224
c	c	c	b	Yes	Yes	Yes	Yes	Yes	Yes	Yes	Yes	Tuni	c	Upparapalle	3225
a	c	c	a	a	Yes	Yes	Yes	Yes	Yes	Yes	Yes	Tuni	c	Karrivanipalem	3226
a	c	c	a	Yes	Yes	Yes	Yes	Yes	Yes	Yes	Yes	Tuni	c	Lingarajupalem	3227
c	c	c	b	a	Yes	Yes	Yes	Yes	Yes	Yes	Yes	Tuni	c	Vommavaram	3228
c	c	a	b	b	Yes	Yes	Yes	Yes	Yes	Yes	Yes	Tuni	c	Pedagummuluru	3229
c	c	Yes	c	c	Yes	Yes	Yes	Yes	Yes	Yes	Yes	Tuni	c	Thimmapuram	3230
c	c	a	Yes	Yes	Yes	Yes	Yes	Yes	Yes	Yes	Yes	Tuni	c	Koruprolu	3231
c	c	a	c	c	Yes	Yes	Yes	Yes	Yes	Yes	Yes	Tuni	c	Gudivada	3232
c	c	b	b	b	Yes	Yes	Yes	Yes	Yes	Yes	Yes	Tuni	c	Peda Uppalam	3233
c	c	c	b	b	Yes	Yes	Yes	Yes	Yes	Yes	Yes	Tuni	c	China Uppalam	3234
1	0	2	4	6	22	22	20	22	21	21	21		0		

**Census of India 2011- Village Directory
Amenities and Land use (As on 2009)**

Name of District : Visakhapatnam

Location Code No.: 544

Name of Mandal Parishad : S.Rayavaram

Location Code No.: 0553

Sl. No.	Name of Village	Land Use										
		Area under different types of land use (in hectares rounded up to one decimal place)										
1	2	104	105	106	107	108	109	110	111	112	113	114
		Forests	Area under Non-agricultural Uses	Barren and Un-cultivable land	Permanent Pastures and Other Grazing Lands	Land Under Miscellaneous Tree Crops etc.	Culturable Waste Land	Fallow lands other than current fallows	Current Fallows	Net Area Sown	Total Irrigated Land Area	Total Un-irrigated Land Area
3213	Pettugollapalle	0	71	0	0	0	0	0	0	287	46	241
3214	Chinagummuluru	0	119	0	0	250	0	0	0	420	152	268
3215	Darlapudi	0	91	0	0	0	0	0	356	636	707	285
3216	Bheemavaram	0	33	0	0	0	0	0	12	152	149	15
3217	Penugollu	0	69	0	0	0	0	0	23	288	311	0
3218	Dharmavaram Agraharam	0	33	29	0	0	0	5	20	211	177	59
3219	S.Rayavaram	0	127	109	0	0	19	0	91	314	204	201
3220	Petasudipuram	0	38	36.3	23.7	0	0	0	284	179	371	92
3221	Vemagiri	4	122	0	0	0	0	0	66	210	101	175
3222	Janguluruvelampalem	0	37	0	0	0	0	0	248	58	306	0
3223	Sarvasiddi	0	233	0	0	0	0	0	153	264	356	61
3224	Vakapadu	0	1105	0	0	0	0	0	225	269	337	157
3225	Upparapalle	0	42	0	0	0	0	0	126	185	206	105
3226	Karrivanipalem	0	76	0	0	0	0	0	59	272	202	129
3227	Lingarajupalem	0	85	0	0	0	0	8	176	270	201	253
3228	Vommavaram	0	49	0	0	0	0	0	51	84	88	47
3229	Pedagummuluru	0	111	154	76	0	0	287	186	424	389	508
3230	Thimmapuram	0	266	0	0	0	0	52	73	261	165	221
3231	Koruprolu	0	200	0	0	0	0	112	434	698	556	688
3232	Gudivada	0	150	0	0	0	0	105	365	754	281	943
3233	Peda Uppalam	0	285	0	0	0	0	11	299	599	399	510
3234	China Uppalam	0	102	0	0	0	0	34	81	129	90	154
Total		4	3444	328.3	99.7	250	19	614	3328	6964	5794	5112

**Census of India 2011- Village Directory
Amenities and Land use (As on 2009)**

Name of District : Visakhapatnam

Location Code No.: 544

Name of Mandal Parishad : S.Rayavaram

Location Code No.: 0553

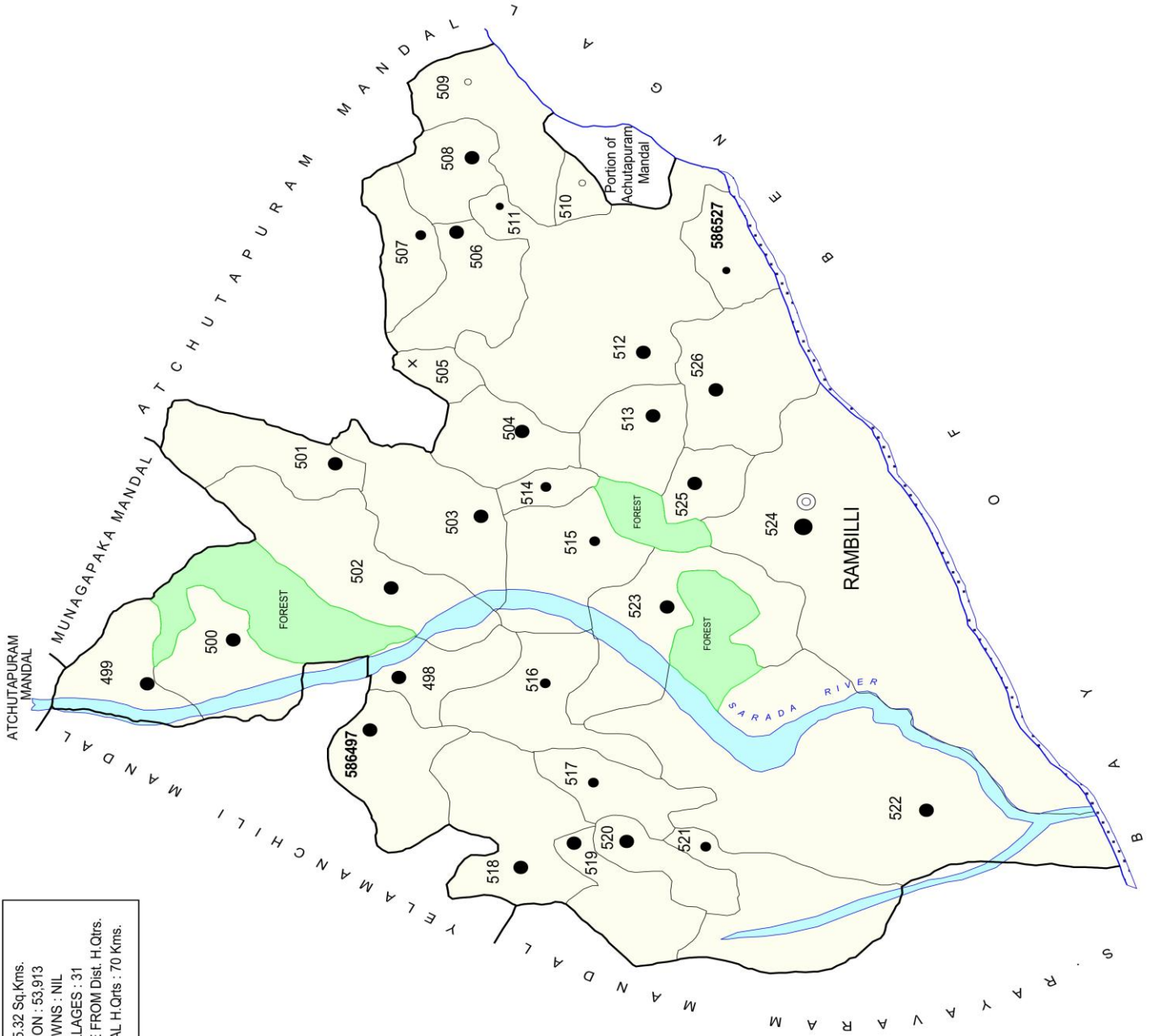
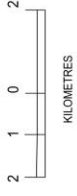
Land Use					Name of three most important commodities manufactured			Name of Village	Sl. No.
Area irrigated by source (in hectare).					First	Second	Third		
Canals (C)	Wells/Tube-wells(W/TW)	Tanks/Lakes(T/L)	Water Falls(WF)	Others(O)					
115	116	117	118	119	120	121	122	2	1
10	36	0	0	0				Pettugollapalle	3213
0	96	56	0	0				Chinagummuluru	3214
611	0	89	0	7				Darlapudi	3215
114	35	0	0	0				Bheemavaram	3216
107	70	134	0	0				Penugollu	3217
89	88	0	0	0				Dharmavaram Agraharam	3218
156	0	48	0	0				S.Rayavaram	3219
130	0	241	0	0				Petasudipuram	3220
101	0	0	0	0				Vemagiri	3221
235	0	71	0	0				Janguluruvelampalem	3222
112	0	244	0	0				Sarvasiddi	3223
68	0	269	0	0				Vakapadu	3224
160	0	46	0	0				Upparapalle	3225
35	0	167	0	0				Karri vanipalem	3226
13	0	188	0	0				Lingarajupalem	3227
88	0	0	0	0				Vommavaram	3228
154	0	235	0	0				Pedagummuluru	3229
121	0	44	0	0				Thimmapuram	3230
310	0	246	0	0				Koruprolu	3231
31	0	250	0	0	Coir Mats			Gudivada	3232
71	0	328	0	0				Peda Uppalam	3233
90	0	0	0	0				China Uppalam	3234
2806	325	2656	0	7					

INDIA

ANDHRA PRADESH

RAMBILLI MANDAL

VISAKHAPATNAM DISTRICT



AREA : 135.32 Sq.Kms.
 POPULATION : 53,913
 No. OF TOWNS : NIL
 No. OF VILLAGES : 31
 DISTANCE FROM Dist. H.Qtrs.
 TO MANDAL H.Qtrs : 70 Kms.

BOUNDARY, MANDAL
 " VILLAGE WITH MIDS CODE 586527
 " FOREST
 HEADQUARTERS, MANDAL
 POPULATION SIZE OF VILLAGES: BELOW 200,
 200-499, 500-999, 1000-4999, 5000 AND ABOVE
 UNINHABITED VILLAGE WITH MIDS CODE X 586505
 RIVER/STREAM

**ALPHABETICAL LIST OF VILLAGES (MANDAL PARISHAD WISE)
VISAKHAPATNAM DISTRICT**

Sl. No.	Name of Village	2011 Census Location Code No.	2001 Census Location Code No.
1	2	3	4
Name of Mandal Parishad : Rambilli			
Name of Mandal : Rambilli (0043)			
1	Anandapuram	2854404883586505	2813004301752400
2	Chatametta	2854404883586510	2813004301752900
3	Chebrolu Veerappa Konda	2854404883586509	2813004301752800
4	Dimili	2854404883586518	2813004301753700
5	Gokivada	2854404883586500	2813004301751900
6	Gorapudi	2854404883586513	2813004301753200
7	Gurjapalem	2854404883586506	2813004301752500
8	Haripuram	2854404883586501	2813004301752000
9	Kalavalapalle	2854404883586523	2813004301754200
10	Kattabolu	2854404883586519	2813004301753800
11	Kothuru	2854404883586498	2813004301751700
12	Krishnampalem	2854404883586504	2813004301752300
13	Kumarapalle	2854404883586517	2813004301753600
14	Lalam Koduru	2854404883586512	2813004301753100
15	Mamidivada	2854404883586497	2813004301751600
16	Manyapuchintuva	2854404883586525	2813004301754400
17	Marripalem	2854404883586521	2813004301754000
18	Moturupalem	2854404883586507	2813004301752600
19	Mulajampa	2854404883586499	2813004301751800
20	Murakada	2854404883586520	2813004301753900
21	Nakkapalem	2854404883586511	2813004301753000
22	Panchadarla	2854404883586502	2813004301752100
23	Pudi	2854404883586508	2813004301752700
24	Rajakoduru	2854404883586503	2813004301752200
25	Rajala	2854404883586516	2813004301753500
26	Rajala Agraharam	2854404883586522	2813004301754100
27	Rambilli	2854404883586524	2813004301754300
28	Sitapalem	2854404883586527	2813004301754600
29	Velchuru	2854404883586515	2813004301753400
30	Vijayarampuram Agraharam	2854404883586514	2813004301753300
31	Zirayati Chintuva	2854404883586526	2813004301754500

Census of India 2011- Village Directory
Amenities and Land use (As on 2009)

Name of District : Visakhapatnam

Location Code No.: 544

Name of Mandal Parishad : Rambilli

Location Code No.: 0554

Sl. No.	Name of Village	Location code no.	Total area of the village (in hectares rounded up to one decimal place)	Total population (2011 census)	Number of households (2011 census)	Number of educational amenities available (If not available within the village, the distance range code viz; a for < 5 Kms, b for 5-10 Kms and c for 10+ kms of nearest place where facility is available is given).									
						Pre-Primary school (PP)	Primary school (P)	Middle school (M)	Secondary School (S)	Senior Secondary school (SS)	Degree college of arts science & commerce (ASC)	Engineering college(EC)	Medical college (MC)	Management institute (MI)	Polytechnic (Pt)
1	2	3	4	5	6	7	8	9	10	11	12	13	14	15	16
3235	Mamidivada	586497	412	1719	458	b	3	1	b	b	b	c	c	c	c
3236	Kothuru	586498	183	1629	441	b	2	1	b	b	b	c	c	c	c
3237	Mulajampa	586499	285	1281	338	b	1	b	b	b	b	c	c	c	c
3238	Gokivada	586500	389	2668	690	b	2	1	b	b	1	c	c	c	c
3239	Haripuram	586501	399	2085	502	a	2	1	1	a	c	c	c	c	c
3240	Panchadarla	586502	783	3213	795	a	4	1	1	b	b	c	c	c	c
3241	Rajakoduru	586503	624	1974	499	b	3	1	a	c	c	c	c	c	c
3242	Krishnampalem	586504	382	1056	289	b	1	1	b	c	c	c	c	c	c
3243	Anandapuram	586505	223	0	0										
3244	Gurjapalem	586506	360	1628	345	b	1	1	b	b	c	c	c	c	c
3245	Moturupalem	586507	219	589	152	b	2	b	b	b	c	c	c	c	c
3246	Pudi	586508	253	1185	324	b	2	1	b	b	c	c	c	c	c
3247	Chebrolu Veerappa Konda	586509	267	10	4	b	a	b	b	b	c	c	c	c	c
3248	Chatametta	586510	261	79	20	c	a	a	a	c	c	c	c	c	c
3249	Nakkapalem	586511	95	212	45	b	1	1	b	b	c	c	c	c	c
3250	Lalam Koduru	586512	922	3256	843	b	4	1	1	c	c	c	c	c	c
3251	Gorapudi	586513	274	1025	279	c	2	a	a	c	c	c	c	c	c
3252	Vijayampuram Agraharam	586514	109	907	257	a	1	a	a	c	c	c	c	c	c
3253	Velchuru	586515	509	840	211	a	1	1	a	c	c	c	c	c	c
3254	Rajala	586516	358	637	153	b	1	a	a	c	c	c	c	c	c
3255	Kumarapalle	586517	201	822	211	a	1	a	a	c	c	c	c	c	c
3256	Dimili	586518	603	4180	1124	1	2	2	1	c	c	c	c	c	c

**Census of India 2011- Village Directory
Amenities and Land use (As on 2009)**

Name of District : Visakhapatnam

Location Code No.: 544

Name of Mandal Parishad : Rambilli

Location Code No.: 0554

Number of educational amenities available (If not available within the village, the distance range code viz; a for <5 Kms, b for 5-10 Kms and c for 10+ kms of nearest place where facility is available is given).				Number of Medical Amenities available. (If not available within the village, the distance range code viz; a for < 5 Kms, b for 5-10 Kms and c for 10+ kms of nearest place where facility is available is given).										Name of Village	Sl. No.	
Vocational training school /ITI	Non-formal training centre (NFTC)	Special school for disabled (SSD)	Others (specify)	Community health centre (CHC)	Primary health centre (PHC)	Primary health sub centre (PHS)	Maternity and child welfare centre (MCW)	T. B. clinic (TBC)	Hospital-allopathic (HA)	Hospital-alternative medicine (HO)	Dispensary (D)	Veterinary hospital (VH)	Mobile health clinic (MHC)			Family welfare centre (FWC)
17	18	19	20	21	22	23	24	25	26	27	28	29	30	31	2	1
b	c	c		c	1	1	c	c	c	c	c	c	c	c	Mamidivada	3235
c	c	c		c	b	1	c	c	c	c	c	c	c	c	Kothuru	3236
c	c	c		c	b	1	c	c	c	c	c	c	c	c	Mulajampa	3237
b	c	c		c	1	1	c	c	c	c	c	c	c	c	Gokivada	3238
a	c	c		c	1	a	c	c	c	c	c	b	c	c	Haripuram	3239
b	c	c		c	1	1	c	c	c	c	c	b	b	c	Panchadarla	3240
b	c	c		c	b	1	c	c	c	c	c	b	b	c	Rajakoduru	3241
b	c	c		c	1	1	c	c	c	c	c	b	c	c	Krishnampalem	3242
															Anandapuram	3243
b	c	c		c	b	1	c	c	c	c	c	a	c	c	Gurjapalem	3244
b	c	c		c	b	1	c	c	c	c	c	a	c	c	Moturupalem	3245
b	c	c		c	b	1	c	c	c	c	c	b	b	c	Pudi	3246
															Chebrolu Veerappa	
b	c	c		c	b	b	c	c	c	c	c	b	1	c	Konda	3247
c	c	c		c	b	1	c	c	c	c	c	a	c	c	Chatametta	3248
b	c	c		c	b	1	c	c	c	c	c	a	c	c	Nakkapalem	3249
c	c	c		c	1	1	c	c	c	c	c	1	c	c	Lalam Koduru	3250
c	c	c		c	a	1	c	c	c	c	c	a	c	c	Gorapudi	3251
															Vijayarampuram	
c	c	c		c	a	1	c	c	c	c	c	a	c	c	Agraharam	3252
c	c	c		c	a	1	c	c	c	c	c	a	c	c	Velchuru	3253
c	c	c		c	a	1	c	c	c	c	c	a	c	c	Rajala	3254
c	c	c		c	a	1	c	c	c	c	c	a	c	c	Kumarapalle	3255
c	c	c		c	1	1	c	c	c	c	c	1	c	c	Dimili	3256

**Census of India 2011- Village Directory
Amenities and Land use (As on 2009)**

Name of District : Visakhapatnam

Location Code No.: 544

Name of Mandal Parishad : Rambilli

Location Code No.: 0554

Sl. No.	Name of Village	Number of Non-Government Medical Amenities available.							Availability of drinking water - Yes / No								
		Charitable non Govt. hospital/Nursing home.	Medical practitioner with MBBS Degree	Medical practitioner with other degree	Medical practitioner with no degree	Traditional practitioner and faith healer	Medicine Shop	Others	Tap water (Treated/Untreated)	Well water (Covered / Uncovered well)	Hand Pump	Tube wells / Bore well	Spring	River / Canal	Tank / Pond / Lake	Others	
1	2	32	33	34	35	36	37	38	39	40	41	42	43	44	45	46	
3235	Mamidivada	1	2	0	2	0	0	0	Yes	Yes	Yes	Yes	No	No	Yes	No	
3236	Kothuru	0	0	0	0	0	0	0	Yes	No	Yes	Yes	No	Yes	No	No	
3237	Mulajampa	0	0	0	0	0	0	0	Yes	No	Yes	Yes	No	No	No	No	
3238	Gokivada	0	0	0	0	0	0	0	Yes	No	Yes	Yes	No	Yes	No	No	
3239	Haripuram	0	1	0	0	0	0	0	Yes	No	No	Yes	No	No	No	No	
3240	Panchadarla	0	0	0	0	0	0	0	Yes	Yes	Yes	Yes	Yes	Yes	No	No	
3241	Rajakoduru	0	0	0	1	0	0	0	Yes	Yes	Yes	Yes	No	No	No	No	
3242	Krishnampalem	0	0	0	0	0	0	0	Yes	No	No	Yes	No	No	No	No	
3243	Anandapuram																
3244	Gurjapalem	0	0	0	0	1	0	0	Yes	Yes	Yes	Yes	No	No	No	No	
3245	Moturupalem	0	0	0	1	0	0	0	Yes	Yes	Yes	No	No	No	No	No	
3246	Pudi	0	0	0	0	0	0	0	Yes	Yes	Yes	Yes	No	No	No	No	
3247	Chebrolu Veerappa Konda	0	0	0	0	0	0	0	Yes	No	Yes	No	No	No	No	No	
3248	Chatametta	0	0	0	0	1	0	0	Yes	Yes	Yes	No	No	No	No	No	
3249	Nakkapalem	0	0	0	0	0	0	0	Yes	Yes	Yes	Yes	No	No	No	No	
3250	Lalam Koduru	0	0	1	0	0	1	0	Yes	Yes	Yes	Yes	No	No	Yes	No	
3251	Gorapudi	0	0	1	0	0	0	0	Yes	Yes	Yes	No	No	No	No	No	
3252	Vijayarampuram																
3252	Agraharam	0	0	2	0	0	0	0	Yes	Yes	Yes	Yes	No	No	No	No	
3253	Velchuru	0	0	0	1	0	0	0	Yes	Yes	Yes	Yes	No	No	Yes	No	
3254	Rajala	0	0	1	0	0	0	0	Yes	No	Yes	Yes	No	Yes	No	No	
3255	Kumarapalle	0	0	0	1	0	0	0	Yes	Yes	Yes	Yes	No	Yes	No	No	
3256	Dimili	0	0	0	1	0	0	0	Yes	Yes	Yes	Yes	No	No	No	No	

**Census of India 2011- Village Directory
Amenities and Land use (As on 2009)**

Name of District : Visakhapatnam

Location Code No.: 544

Name of Mandal Parishad : Rambilli

Location Code No.: 0554

Availability of toilet & others Yes / No				Communication and transport facilities (If amenities available code -Yes is given except for Village Pin Code ,If not available within the village , the distance range code viz; a for < 5 Kms, b for 5-10 Kms and c for 10+ kms of nearest place where facility is available is given).									Name of Village	Sl. No.
Community toilet including bath.	Community toilet excluding bath.	Rural sanitary mart or sanitary hardware outlet available near the village.	Community bio- gas or recycle of waste for productive use.	Post office(PO)	Sub post office (SPO)	Post & Telegraph office (P&TO)	Village Pin Code	Telephones (Land lines)	Public call office (PCO)	Mobile phone coverage	Internet cafes/ Common service centre (CSC)			
47	48	49	50	51	52	53	54	55	56	57	58	2	1	
No	No	No	No	c	a	c	531061	Yes	Yes	Yes	b	Mamidivada	3235	
No	No	No	No	a	Yes	c	531061	Yes	Yes	Yes	b	Kothuru	3236	
No	No	No	No	c	a	c	531061	Yes	Yes	Yes	c	Mulajampa	3237	
No	No	No	No	b	Yes	c	531061	Yes	Yes	Yes	c	Gokivada	3238	
No	No	No	No	c	a	c	531061	Yes	Yes	Yes	a	Haripuram	3239	
No	No	No	No	b	Yes	c	531061	Yes	Yes	Yes	b	Panchadarla	3240	
No	No	No	No	a	b	c	531061	Yes	b	Yes	b	Rajakoduru	3241	
No	No	No	No	b	a	c	531061	Yes	Yes	Yes	c	Krishnampalem	3242	
												Anandapuram	3243	
No	No	No	No	b	a	c	531061	Yes	Yes	Yes	b	Gurjapalem	3244	
No	No	No	No	b	a	c	531061	Yes	Yes	Yes	b	Moturupalem	3245	
No	No	No	No	b	a	c	531061	Yes	Yes	Yes	b	Pudi	3246	
												Chebrolu Veerappa		
No	No	No	No	b	b	c	531061	Yes	Yes	Yes	b	Konda	3247	
No	No	No	No	b	a	c	531061	Yes	a	Yes	c	Chatametta	3248	
No	No	No	No	b	Yes	c	531061	Yes	Yes	a	b	Nakkapalem	3249	
No	No	No	Yes	b	Yes	c	531061	Yes	Yes	Yes	c	Lalam Koduru	3250	
Yes	No	No	No	a	a	c	531061	Yes	a	Yes	a	Gorapudi	3251	
												Vijayarapuram		
No	No	Yes	No	a	a	c	531061	Yes	Yes	Yes	c	Agraharam	3252	
Yes	No	No	No	b	b	c	531061	Yes	Yes	Yes	b	Velchuru	3253	
No	No	No	No	a	a	c	531061	Yes	Yes	Yes	b	Rajala	3254	
No	No	No	No	a	Yes	c	531061	Yes	Yes	Yes	a	Kumarapalle	3255	
No	No	No	No	c	Yes	c	531061	Yes	Yes	Yes	Yes	Dimili	3256	

**Census of India 2011- Village Directory
Amenities and Land use (As on 2009)**

Name of District : Visakhapatnam

Location Code No.: 544

Name of Mandal Parishad : Rambilli

Location Code No.: 0554

Sl. No.	Name of Village	Communication and transport facilities (If amenities available code -Yes is given except for Village Pin Code, If not available within the village, the distance range code viz; a for < 5 Kms, b for 5-10 Kms and c for 10+ kms of nearest place where facility is available is given).								
		Private courier facility	Bus service (Public & Private)	Railway stations	Auto/Modified Autos	Taxis and Vans	Tractors	Cycle-pulled rickshaws(Manual & Machine driven)	Carts driven by animals	Sea /River ferry service
1	2	59	60	61	62	63	64	65	66	67
3235	Mamidivada	c	Yes	c	Yes	Yes	Yes	Yes	Yes	c
3236	Kothuru	c	Yes	c	Yes	Yes	Yes	Yes	b	c
3237	Mulajampa	c	b	c	Yes	Yes	Yes	Yes	Yes	c
3238	Gokivada	c	b	c	Yes	Yes	Yes	Yes	Yes	c
3239	Haripuram	c	Yes	c	Yes	b	Yes	Yes	b	c
3240	Panchadarla	c	Yes	c	Yes	Yes	Yes	Yes	Yes	c
3241	Rajakoduru	c	Yes	c	Yes	Yes	Yes	Yes	Yes	c
3242	Krishnampalem	c	a	c	b	b	b		b	c
3243	Anandapuram									
3244	Gurjapalem	c	Yes	c	Yes	b	Yes		Yes	c
3245	Moturupalem	c	b	c	Yes	b	Yes		b	c
3246	Pudi	c	Yes	c	Yes	b	Yes		Yes	c
3247	Chebrolu Veerappa Konda	c	Yes	c	Yes	b	Yes		Yes	c
3248	Chatametta	c	a	c	Yes	c	Yes		a	c
3249	Nakkapalem	c	Yes	b	Yes	b	Yes		Yes	c
3250	Lalam Koduru	c	Yes	c	Yes	Yes	Yes	Yes	Yes	c
3251	Gorapudi	c	Yes	c	Yes	b	Yes		Yes	c
3252	Vijayarampuram Agraharam	c	Yes	c	Yes	c	Yes		Yes	c
3253	Velchuru	c	Yes	c	Yes	b	Yes		Yes	c
3254	Rajala	c	Yes	c	Yes	a	Yes	Yes	Yes	c
3255	Kumarapalle	c	a	c	Yes	Yes	Yes	Yes	Yes	c
3256	Dimili	c	Yes	c	Yes	b	Yes	Yes	Yes	c

**Census of India 2011- Village Directory
Amenities and Land use (As on 2009)**

Name of District : Visakhapatnam

Location Code No.: 544

Name of Mandal Parishad : Rambilli

Location Code No.: 0554

Village connected to highways,village roads, banks & credit societies (If amenities available code -Yes is given, If not available within the village , the distance range code viz; a for < 5 Kms, b for 5-10 Kms and c for 10+ kms of nearest place where facility is available is given).												Name of Village	Sl. No.
Connected to national highway(NH)	Connected to state highway(SH)	Connected to major district road (MDR)	Connected to others district road	Pucca roads	Kutchcha roads	Water bounded macadam(WBM) roads	Navigable waterway (river/canal)(NW)	Footpaths (FP)	Commercial & Co-operative Banks	ATM	Agricultural Credit Societies		
68	69	70	71	72	73	74	75	76	77	78	79	2	1
b	c	Yes	Yes	Yes	Yes	c		Yes	Yes	b	c	Mamidivada	3235
b	c	Yes	Yes	Yes	Yes	c		Yes	b	b	b	Kothuru	3236
c	c	Yes	Yes	Yes	Yes	c		Yes	b	c	c	Mulajampa	3237
c	c	Yes	Yes	Yes	Yes	Yes		Yes	b	c	c	Gokivada	3238
b	c	a	Yes	Yes	Yes	c		Yes	b	b	b	Haripuram	3239
b	c	a	Yes	Yes	Yes	Yes		Yes	Yes	b	c	Panchadarla	3240
c	c	b	Yes	Yes	Yes	c		Yes	b	b	b	Rajakoduru	3241
c	c	b	Yes	Yes	Yes	c		Yes	b	b	b	Krishnampalem	3242
												Anandapuram	3243
c	c	b	Yes	Yes	Yes	c		Yes	b	b	b	Gurjapalem	3244
c	c	b	Yes	Yes	Yes	b		Yes	b	b	b	Moturupalem	3245
c	c	b	Yes	Yes	Yes	c		Yes	b	b	b	Pudi	3246
												Chebrolu Veerappa	
c	c	b	Yes	b	Yes	c		Yes	b	b	b	Konda	3247
c	c	b	Yes	a	Yes	c		Yes	c	c	c	Chatametta	3248
c	c	b	Yes	b	Yes	b		Yes	Yes	b	b	Nakkapalem	3249
c	c	a	Yes	Yes	Yes	Yes		Yes	b	c	b	Lalam Koduru	3250
c	c	Yes	Yes	Yes	Yes	c		Yes	c	c	c	Gorapudi	3251
												Vijayarampuram	
c	c	a	Yes	Yes	Yes	c		Yes	a	a	a	Agraharam	3252
c	c	a	Yes	Yes	Yes	b		Yes	a	b	a	Velchuru	3253
c	c	b	Yes	Yes	Yes	b		Yes	a	b	c	Rajala	3254
c	c	b	Yes	Yes	Yes	b		Yes	a	c	c	Kumarapalle	3255
c	c	b	Yes	Yes	Yes	Yes		Yes	Yes	c	Yes	Dimili	3256

**Census of India 2011- Village Directory
Amenities and Land use (As on 2009)**

Name of District : Visakhapatnam

Location Code No.: 544

Name of Mandal Parishad : Rambilli

Location Code No.: 0554

Sl. No.	Name of Village	Availability of miscellaneous facilities (If amenities available code -Yes is given, If not available within the village, the distance range code viz; a for < 5 Kms, b for 5-10 Kms and c for 10+ kms of nearest place where facility is available is given).										
		Self-Help Group (SHG)	Public distribution system (PDS) shop	Mandis / Regular market	Weekly Haat	Agricultural marketing society	Integrated Child Development Scheme (Nutritional Centres)	Anganwadi Centre (Nutritional Centres)	Others (Nutritional Centres)	ASHA (Accredited Social Health Activist)	Community centre with/without TV	
1	2	80	81	82	83	84	85	86	87	88	89	
3235	Mamidivada	Yes	Yes	b	b	b	Yes	Yes	Yes	Yes	b	
3236	Kothuru	Yes	Yes	b	b	b	Yes	Yes	Yes	Yes	b	
3237	Mulajampa	Yes	Yes	c	b	b	Yes	Yes	Yes	Yes	Yes	
3238	Gokivada	Yes	Yes	c	b	c	Yes	Yes	Yes	Yes	Yes	
3239	Haripuram	Yes	Yes	a	Yes	b	Yes	Yes	Yes	Yes	b	
3240	Panchadarla	Yes	Yes	b	b	b	Yes	Yes	Yes	Yes	Yes	
3241	Rajakoduru	Yes	Yes	b	b	c	Yes	Yes	Yes	Yes	b	
3242	Krishnampalem	Yes	Yes	b	b	b	Yes	Yes	Yes	Yes	b	
3243	Anandapuram											
3244	Gurjapalem	Yes	Yes	b	b	b	Yes	Yes	Yes	Yes	b	
3245	Moturupalem	Yes	Yes	b	b	b	Yes	Yes	Yes	Yes	b	
3246	Pudi	Yes	Yes	b	b	b	Yes	Yes	Yes	b	b	
3247	Chebrolu Veerappa Konda	Yes	Yes	b	b	b	Yes	Yes	Yes	b	b	
3248	Chatametta	Yes	a	a	a	a	Yes	Yes	Yes	c	b	
3249	Nakkapalem	Yes	Yes	b	b	b	Yes	Yes	Yes	Yes	b	
3250	Lalam Koduru	Yes	Yes	Yes	Yes	b	Yes	Yes	Yes	Yes	Yes	
3251	Gorapudi	Yes	Yes	a	Yes	a	Yes	Yes	Yes	Yes	a	
3252	Vijayarampuram											
3252	Agraharam	Yes	Yes	a	Yes	a	Yes	Yes	Yes	Yes	Yes	
3253	Velchuru	Yes	Yes	b	b	c	Yes	Yes	Yes	Yes	Yes	
3254	Rajala	Yes	Yes	a	a	b	Yes	Yes	Yes	c	c	
3255	Kumarapalle	Yes	Yes	a	a	a	Yes	Yes	Yes	Yes	c	
3256	Dimili	Yes	Yes	Yes	Yes	c	Yes	Yes	Yes	Yes	Yes	

**Census of India 2011- Village Directory
Amenities and Land use (As on 2009)**

Name of District : Visakhapatnam

Location Code No.: 544

Name of Mandal Parishad : Rambilli

Location Code No.: 0554

Availability of miscellaneous facilities (If amenities available code -Yes is given, If not available within the village, the distance range code viz: a for < 5 Kms, b for 5-10 Kms and c for 10+ kms of nearest place where facility is available is given).								Availability of electricity (Yes/No)				Nearest Town		Name of Village	Sl. No.
Sports Field,	Sports Club / Recreation Centre	Cinema / Video Hall	Public Library	Public Reading Room	Newspaper Supply	Assembly Polling station	Birth & Death Registration Office	Power Supply for Domestic Use (ED)	Power Supply for Agricultural Use (EAG)	Power Supply for Commercial Use (EC)	Power Supply for All Uses (EA)	Name	Distance range code i.e. a for <5 Kms, b for 5-10 Kms and c for 10+ kms		
90	91	92	93	94	95	96	97	98	99	100	101	102	103	2	1
b	c	b	b	b	Yes	Yes	Yes	Yes	Yes	Yes	Yes	Anakapalle	c	Mamidivada	3235
b	c	b	b	b	Yes	Yes	Yes	Yes	Yes	Yes	Yes	Anakapalle	c	Kothuru	3236
c	c	c	b	b	Yes	Yes	Yes	Yes	Yes	Yes	Yes	Anakapalle	c	Mulajampa	3237
b	c	b	b	c	Yes	Yes	Yes	Yes	Yes	Yes	Yes	Anakapalle	c	Gokivada	3238
a	c	a	a	a	Yes	Yes	Yes	Yes	Yes	Yes	Yes	Anakapalle	c	Haripuram	3239
b	c	b	b	b	Yes	Yes	Yes	Yes	Yes	Yes	Yes	Anakapalle	c	Panchadarla	3240
b	c	b	b	b	Yes	Yes	Yes	Yes	Yes	Yes	Yes	Anakapalle	c	Rajakoduru	3241
b	c	b	b	b	Yes	Yes	Yes	Yes	Yes	Yes	Yes	Anakapalle	c	Krishnampalem	3242
												Anakapalle	c	Anandapuram	3243
b	c	b	b	b	Yes	Yes	Yes	Yes	Yes	Yes	Yes	Anakapalle	c	Gurjapalem	3244
b	c	b	b	b	Yes	Yes	Yes	Yes	Yes	Yes	Yes	Anakapalle	c	Moturupalem	3245
b	c	b	b	b	Yes	Yes	Yes	Yes	Yes	Yes	Yes	Anakapalle	c	Pudi	3246
														Chebrolu Veerappa	
b	c	b	b	b	a	b	b	Yes	Yes	Yes	Yes	Anakapalle	c	Konda	3247
c	c	c	b	b	Yes	c	c	Yes	Yes	Yes	Yes	Anakapalle	c	Chatametta	3248
b	c	b	b	b	Yes	b	b	Yes	Yes	Yes	Yes	Anakapalle	c	Nakkapalem	3249
c	c	c	c	c	Yes	Yes	Yes	Yes	Yes	Yes	Yes	Anakapalle	c	Lalam Koduru	3250
c	c	c	Yes	Yes	Yes	Yes	Yes	Yes	Yes	Yes	Yes	Anakapalle	c	Gorapudi	3251
														Vijayarapuram	
a	c	c	a	a	Yes	Yes	Yes	Yes	Yes	Yes	Yes	Anakapalle	c	Agraharam	3252
b	c	c	b	b	Yes	Yes	Yes	Yes	Yes	Yes	Yes	Anakapalle	c	Velchuru	3253
c	c	b	a	a	Yes	Yes	Yes	Yes	Yes	Yes	Yes	Anakapalle	c	Rajala	3254
c	c	c	a	a	Yes	Yes	Yes	Yes	Yes	Yes	Yes	Anakapalle	c	Kumarapalle	3255
c	c	c	Yes	Yes	Yes	Yes	Yes	Yes	Yes	Yes	Yes	Anakapalle	c	Dimili	3256

**Census of India 2011- Village Directory
Amenities and Land use (As on 2009)**

Name of District : Visakhapatnam

Location Code No.: 544

Name of Mandal Parishad : Rambilli

Location Code No.: 0554

Sl. No.	Name of Village	Land Use										
		Area under different types of land use (in hectares rounded up to one decimal place)										
		Forests	Area under Non-agricultural Uses	Barren and Un-cultivable land	Permanent Pastures and Other Grazing Lands	Land Under Miscellaneous Tree Crops etc.	Culturable Waste Land	Fallow lands other than current fallows	Current Fallows	Net Area Sown	Total Irrigated Land Area	Total Un-irrigated Land Area
1	2	104	105	106	107	108	109	110	111	112	113	114
3235	Mamidivada	0	36.5	11.9	0	0	1	0	0	362.6	362.6	0
3236	Kothuru	0	49	23.1	0	0	10	0	10.9	90	70.9	30
3237	Mulajampa	0	75	0	0	0	0	0	35	175	115	95
3238	Gokivada	0	73	128.5	21	0	19	0	26.5	121	97.5	50
3239	Haripuram	0	144	156.5	0	0	96	0	1.2	1.3	2.5	0
3240	Panchadarla	0	145	206	0	0	0	272	160	0	272	160
3241	Rajakoduru	0	121.9	210	0	0	72	0	62.1	158	110.1	110
3242	Krishnampalem	0	137.9	21.9	0	0	64	0	30	128.2	58.2	100
3243	Anandapuram	0	45	18	0	0	0	0	0	160	30	130
3244	Gurjapalem	0	37	32.4	0	0	26	0	38.6	226	64.6	200
3245	Moturupalem	0	28	12	0	0	94	0	16	69	24.2	60.8
3246	Pudi	0	35	69	0	0	25	0	11	113	24	100
3247	Chebrolu Veerappa Konda	0	263	4	0	0	0	0	0	0	0	0
3248	Chatametta	0	9	171.3	0	0	80.7	0	0	0	0	0
3249	Nakkapalem	0	6	70	0	0	12	0	2	5	7	0
3250	Lalam Koduru	0	218	417.7	35.8	0	0	60	20.5	170	150.5	100
3251	Gorapudi	0	39.7	78.6	0	0	9	0	22.2	124.5	46.7	100
3252	Vijayampuram Agraharam	16	20	0	0	0	38	0	15	20	35	0
3253	Velchuru	70	149	0	0	0	7	0	162	121	203	80
3254	Rajala	0	70	1	0	0	7	110	40	130	280	0
3255	Kumarapalle	0	16	0	0	0	0	76	29	80	180	5
3256	Dimili	0	9.2	51.8	0	0	0	42	180	320	542	0

**Census of India 2011- Village Directory
Amenities and Land use (As on 2009)**

Name of District : Visakhapatnam

Location Code No.: 544

Name of Mandal Parishad : Rambilli

Location Code No.: 0554

Land Use					Name of three most important commodities manufactured			Name of Village	Sl. No.
Area irrigated by source (in hectare).					First	Second	Third		
Canals (C)	Wells/Tube-wells(W/TW)	Tanks/Lakes(T/L)	Water Falls(WF)	Others(O)					
115	116	117	118	119	120	121	122	2	1
346	0	16.6	0	0				Mamidivada	3235
70.9	0	0	0	0				Kothuru	3236
115	0	0	0	0				Mulajampa	3237
97.5	0	0	0	0				Gokivada	3238
0	0	0	0	2.5				Haripuram	3239
272	0	0	0	0				Panchadarla	3240
0	90	16	0	4.1				Rajakoduru	3241
0	28.2	30	0	0				Krishnampalem	3242
0	0	30	0	0				Anandapuram	3243
0	25	39.6	0	0				Gurjapalem	3244
0	0	24.2	0	0				Moturupalem	3245
0	10	14	0	0				Pudi	3246
0	0	0	0	0				Chebrolu Veerappa	
0	0	0	0	0				Konda	3247
0	0	0	0	0				Chatametta	3248
0	0	7	0	0				Nakkapalem	3249
0	30	120.5	0	0				Lalam Koduru	3250
0	12	34.7	0	0				Gorapudi	3251
0	25	10	0	0				Vijayampuram	
0	25	10	0	0				Agraharam	3252
28	30	145	0	0				Velchuru	3253
280	0	0	0	0				Rajala	3254
180	0	0	0	0				Kumarapalle	3255
542	0	0	0	0				Dimili	3256

Census of India 2011- Village Directory
Amenities and Land use (As on 2009)

Name of District : Visakhapatnam

Location Code No.: 544

Name of Mandal Parishad : Rambilli

Location Code No.: 0554

Sl. No.	Name of Village	Location code no.	Total area of the village (in hectares rounded up to one decimal place)	Total population (2011 census)	Number of households (2011 census)	Number of educational amenities available (If not available within the village, the distance range code viz; a for < 5 Kms, b for 5-10 Kms and c for 10+ kms of nearest place where facility is available is given).									
						Pre-Primary school (PP)	Primary school (P)	Middle school (M)	Secondary School (S)	Senior Secondary school (SS)	Degree college of arts science & commerce (ASC)	Engineering college(EC)	Medical college (MC)	Management institute (MI)	Polytechnic (Pt)
1	2	3	4	5	6	7	8	9	10	11	12	13	14	15	16
3257	Kattabolu	586519	339	1210	322	a	1	a	a	c	c	c	c	c	c
3258	Murakada	586520	269	1133	319	a	2	a	a	c	c	c	c	c	c
3259	Marripalem	586521	674	721	205	b	1	b	b	c	c	c	c	c	c
3260	Rajala Agraharam	586522	1259	2752	740	b	3	b	b	c	c	c	c	c	c
3261	Kalavalapalle	586523	910	2615	717	a	2	1	a	c	c	c	c	c	c
3262	Rambilli	586524	1484	10880	2795	1	7	2	1	c	c	c	c	c	c
3263	Manyapuchintuva	586525	263	1027	247	a	1	1	a	c	c	c	c	c	c
3264	Zirayati Chintuva	586526	429	2368	602	a	3	1	a	c	c	c	c	c	c
3265	Sitapalem	586527	157	212	52	b	1	b	b	c	c	c	c	c	c
Total			13895	53913	13979	2	57	19	5	0	1	0	0	0	0
District Total			749446	2254667	579417	88	3998	895	412	71	24	9	0	9	1

**Census of India 2011- Village Directory
Amenities and Land use (As on 2009)**

Name of District : Visakhapatnam

Location Code No.: 544

Name of Mandal Parishad : Rambilli

Location Code No.: 0554

Number of educational amenities available (If not available within the village, the distance range code viz; a for <5 Kms, b for 5-10 Kms and c for 10+ kms of nearest place where facility is available is given).				Number of Medical Amenities available. (If not available within the village, the distance range code viz; a for < 5 Kms, b for 5-10 Kms and c for 10+ kms of nearest place where facility is available is given).										Name of Village	Sl. No.	
Vocational training school /ITI	Non-formal training centre (NFTC)	Special school for disabled (SSD)	Others (specify)	Community health centre (CHC)	Primary health centre (PHC)	Primary health sub centre (PHS)	Maternity and child welfare centre (MCW)	T. B. clinic (TBC)	Hospital-allopathic (HA)	Hospital-alternative medicine (HO)	Dispensary (D)	Veterinary hospital (VH)	Mobile health clinic (MHC)			Family welfare centre (FWC)
17	18	19	20	21	22	23	24	25	26	27	28	29	30	31	2	1
c	c	c		c	a	1	c	c	c	c	c	a	c	c	Kattabolu	3257
c	c	c		c	a	1	c	c	c	c	c	b	c	c	Murakada	3258
c	c	c		c	b	b	c	c	c	c	c	c	1	c	Marripalem	3259
c	c	c		c	b	c	c	c	c	c	c	b	1	c	Rajala Agraharam	3260
c	c	c		c	a	1	c	c	c	c	c	a	c	c	Kalavalapalle	3261
c	c	c		c	1	1	c	c	c	c	c	1	c	c	Rambilli	3262
c	c	c		c	a	1	c	c	c	c	c	a	c	c	Manyapuchintuva	3263
c	c	c		c	a	1	c	c	c	c	c	b	c	c	Zirayati Chintuva	3264
c	c	c		c	b	b	c	c	c	c	c	b	1	c	Sitapalem	3265
0	0	0	0	0	8	25	0	0	0	0	0	3	4	0		
7	0	0	0	6	493	500	0	0	0	0	7	108	2411	0		

**Census of India 2011- Village Directory
Amenities and Land use (As on 2009)**

Name of District : Visakhapatnam

Location Code No.: 544

Name of Mandal Parishad : Rambilli

Location Code No.: 0554

Sl. No.	Name of Village	Number of Non-Government Medical Amenities available.							Availability of drinking water - Yes / No								
		Charitable non Govt. hospital/Nursing home.	Medical practitioner with MBBS Degree	Medical practitioner with other degree	Medical practitioner with no degree	Traditional practitioner and faith healer	Medicine Shop	Others	Tap water (Treated/Untreated)	Well water (Covered / Uncovered well)	Hand Pump	Tube wells / Bore well	Spring	River / Canal	Tank / Pond / Lake	Others	
1	2	32	33	34	35	36	37	38	39	40	41	42	43	44	45	46	
3257	Kattabolu	0	0	1	0	0	0	0	Yes	Yes	Yes	Yes	No	No	No	No	
3258	Murakada	0	0	0	0	0	0	0	Yes	No	Yes	Yes	No	Yes	No	No	
3259	Marripalem	0	0	1	0	0	0	0	Yes	Yes	Yes	Yes	No	No	No	No	
3260	Rajala Agraharam	0	0	0	0	0	0	0	Yes	Yes	Yes	No	No	No	No	No	
3261	Kalavalapalle	0	0	1	0	0	0	0	Yes	Yes	Yes	No	No	Yes	Yes	No	
3262	Rambilli	0	1	1	0	0	0	0	Yes	Yes	Yes	Yes	No	No	No	No	
3263	Manyapuchintuva	0	0	0	1	0	0	0	Yes	Yes	Yes	No	No	Yes	Yes	No	
3264	Zirayati Chintuva	0	0	0	1	0	0	0	Yes	Yes	Yes	Yes	No	No	No	No	
3265	Sitapalem	0	0	0	1	0	0	0	Yes	Yes	Yes	Yes	No	No	No	No	
Total		1	4	9	10	2	1	0	30	22	28	23	1	8	5	0	
District Total		15	53	120	355	190	240	197	961	1893	1553	502	1297	369	288	316	

**Census of India 2011- Village Directory
Amenities and Land use (As on 2009)**

Name of District : Visakhapatnam

Location Code No.: 544

Name of Mandal Parishad : Rambilli

Location Code No.: 0554

Availability of toilet & others Yes / No				Communication and transport facilities (If amenities available code -Yes is given except for Village Pin Code ,If not available within the village , the distance range code viz; a for < 5 Kms, b for 5-10 Kms and c for 10+ kms of nearest place where facility is available is given).								Name of Village	Sl. No.
Community toilet including bath.	Community toilet excluding bath.	Rural sanitary mart or sanitary hardware outlet available near the village.	Community bio- gas or recycle of waste for productive use.	Post office(PO)	Sub post office (SPO)	Post & Telegraph office (P&TO)	Village Pin Code	Telephones (Land lines)	Public call office (PCO)	Mobile phone coverage	Internet cafes/ Common service centre (CSC)		
47	48	49	50	51	52	53	54	55	56	57	58	2	1
No	No	No	No	a	a	c	531061	Yes	Yes	Yes	a	Kattabolu	3257
No	No	No	No	a	Yes	c	531061	Yes	Yes	Yes	c	Murakada	3258
No	No	No	No	b	a	c	531061	Yes	Yes	Yes	c	Marripalem	3259
No	No	No	No	b	Yes	c	531061	Yes	b	Yes	c	Rajala Agraharam	3260
No	No	No	No	a	b	c	531061	Yes	Yes	Yes	c	Kalavalapalle	3261
No	No	No	No	Yes	Yes	c	531061	Yes	Yes	Yes	c	Rambilli	3262
No	No	No	No	a	b	c	531061	Yes	a	Yes	c	Manyapuchintuva	3263
No	No	No	No	a	a	c	531061	Yes	Yes	Yes	c	Zirayati Chintuva	3264
No	No	No	No	b	b	c	531061	Yes	b	Yes	b	Sitapalem	3265
2	0	1	1	1	10	0	30	30	24	29	1		
15	18	63	27	39	451	10		735	506	991	27		

**Census of India 2011- Village Directory
Amenities and Land use (As on 2009)**

Name of District : Visakhapatnam

Location Code No.: 544

Name of Mandal Parishad : Rambilli

Location Code No.: 0554

Sl. No.	Name of Village	Communication and transport facilities (If amenities available code -Yes is given except for Village Pin Code, If not available within the village, the distance range code viz; a for < 5 Kms, b for 5-10 Kms and c for 10+ kms of nearest place where facility is available is given).								
		Private courier facility	Bus service (Public & Private)	Railway stations	Auto/Modified Autos	Taxis and Vans	Tractors	Cycle-pulled rickshaws(Manual & Machine driven)	Carts driven by animals	Sea /River ferry service
1	2	59	60	61	62	63	64	65	66	67
3257	Kattabolu	c	a	c	Yes	a	Yes	Yes	Yes	c
3258	Murakada	c	a	c	a	Yes	Yes	Yes	Yes	c
3259	Marripalem	c	Yes	c	Yes	Yes	Yes	Yes	Yes	c
3260	Rajala Agraharam	c	Yes	c	b	b	Yes		Yes	c
3261	Kalavalapalle	c	Yes	c	Yes	Yes	Yes	Yes	Yes	c
3262	Rambilli	c	Yes	c	Yes	Yes	Yes	Yes	Yes	c
3263	Manyapuchintuva	c	Yes	c	Yes	b	Yes	Yes	Yes	c
3264	Zirayati Chintuva	c	Yes	c	Yes	b	Yes	Yes	Yes	c
3265	Sitapalem	c	Yes	c	Yes	c	Yes		Yes	c
Total		0	22	0	27	12	29	18	25	0
District Total		14	741	10	756	253	583	312	1059	0

**Census of India 2011- Village Directory
Amenities and Land use (As on 2009)**

Name of District : Visakhapatnam

Location Code No.: 544

Name of Mandal Parishad : Rambilli

Location Code No.: 0554

Village connected to highways,village roads, banks & credit societies (If amenities available code -Yes is given, If not available within the village , the distance range code viz; a for < 5 Kms, b for 5-10 Kms and c for 10+ kms of nearest place where facility is available is given).												Name of Village	Sl. No.
Connected to national highway(NH)	Connected to state highway(SH)	Connected to major district road (MDR)	Connected to others district road	Pucca roads	Kutchcha roads	Water bounded macadam(WBM) roads	Navigable waterway (river/canal)(NW)	Footpaths (FP)	Commercial & Co-operative Banks	ATM	Agricultural Credit Societies		
68	69	70	71	72	73	74	75	76	77	78	79	2	1
c	c	b	Yes	Yes	Yes	Yes		Yes	a	a	c	Kattabolu	3257
c	c	b	Yes	Yes	Yes	c		Yes	a	c	c	Murakada	3258
c	c	b	Yes	Yes	Yes	b		Yes	b	c	c	Marripalem	3259
c	c	b	Yes	Yes	Yes	Yes		Yes	b	b	b	Rajala Agraharam	3260
c	c	b	Yes	Yes	Yes	Yes		Yes	a	a	a	Kalavalapalle	3261
c	c	b	Yes	Yes	Yes	Yes		Yes	Yes	Yes	Yes	Rambilli	3262
c	c	b	Yes	Yes	Yes	c		Yes	a	a	a	Manyapuchintuva	3263
c	c	b	Yes	Yes	Yes	c		Yes	a	a	a	Zirayati Chintuva	3264
c	c	b	Yes	a	Yes	b		Yes	b	b	b	Sitapalem	3265
0	0	5	30	26	30	8	0	30	5	1	2		
42	127	243	1092	924	3072	541	0	3072	138	13	127		

**Census of India 2011- Village Directory
Amenities and Land use (As on 2009)**

Name of District : Visakhapatnam

Location Code No.: 544

Name of Mandal Parishad : Rambilli

Location Code No.: 0554

Sl. No.	Name of Village	Availability of miscellaneous facilities (If amenities available code -Yes is given, If not available within the village, the distance range code viz; a for < 5 Kms, b for 5-10 Kms and c for 10+ kms of nearest place where facility is available is given).										
		Self-Help Group (SHG)	Public distribution system (PDS) shop	Mandis / Regular market	Weekly Haat	Agricultural marketing society	Integrated Child Development Scheme (Nutritional Centres)	Anganwadi Centre (Nutritional Centres)	Others (Nutritional Centres)	ASHA (Accredited Social Health Activist)	Community centre with/without TV	
1	2	80	81	82	83	84	85	86	87	88	89	
3257	Kattabolu	Yes	Yes	a	a	a	Yes	Yes	Yes	Yes	a	
3258	Murakada	Yes	Yes	a	a	c	Yes	Yes	Yes	Yes	Yes	
3259	Marripalem	Yes	Yes	b	b	b	Yes	Yes	Yes	Yes	b	
3260	Rajala Agraharam	Yes	Yes	b	b	b	Yes	Yes	Yes	b	b	
3261	Kalavalapalle	Yes	Yes	a	a	a	Yes	Yes	Yes	Yes	Yes	
3262	Rambilli	Yes	Yes	Yes	Yes	Yes	Yes	Yes	Yes	Yes	Yes	
3263	Manyapuchintuva	Yes	Yes	a	a	b	Yes	Yes	Yes	Yes	Yes	
3264	Zirayati Chintuva	Yes	Yes	a	a	a	Yes	Yes	Yes	Yes	a	
3265	Sitapalem	Yes	Yes	b	b	c	Yes	Yes	Yes	Yes	b	
Total		30	29	3	6	1	30	30	30	25	11	
District Total		3065	938	140	194	17	896	2553	3072	1636	389	

**Census of India 2011- Village Directory
Amenities and Land use (As on 2009)**

Name of District : Visakhapatnam

Location Code No.: 544

Name of Mandal Parishad : Rambilli

Location Code No.: 0554

Availability of miscellaneous facilities (If amenities available code -Yes is given, If not available within the village, the distance range code viz; a for < 5 Kms, b for 5-10 Kms and c for 10+ kms of nearest place where facility is available is given).								Availability of electricity (Yes/No)				Nearest Town		Name of Village	Sl. No.
Sports Field,	Sports Club / Recreation Centre	Cinema / Video Hall	Public Library	Public Reading Room	Newspaper Supply	Assembly Polling station	Birth & Death Registration Office	Power Supply for Domestic Use (ED)	Power Supply for Agricultural Use (EAG)	Power Supply for Commercial Use (EC)	Power Supply for All Uses (EA)	Name	Distance range code i.e. a for <5 Kms, b for 5-10 Kms and c for 10+ kms		
90	91	92	93	94	95	96	97	98	99	100	101	102	103	2	1
c	c	c	a	a	Yes	Yes	Yes	Yes	Yes	Yes	Yes	Anakapalle	c	Kattabolu	3257
c	c	c	a	a	Yes	Yes	Yes	Yes	Yes	Yes	Yes	Anakapalle	c	Murakada	3258
b	c	c	b	b	Yes	Yes	Yes	Yes	Yes	Yes	Yes	Anakapalle	c	Marripalem	3259
c	c	b	b	b	Yes	Yes	Yes	Yes	Yes	Yes	Yes	Anakapalle	c	Rajala Agraharam	3260
Yes	c	c	Yes	Yes	Yes	Yes	Yes	Yes	Yes	Yes	Yes	Anakapalle	c	Kalavalapalle	3261
Yes	c	Yes	Yes	Yes	Yes	Yes	Yes	Yes	Yes	Yes	Yes	Anakapalle	c	Rambilli	3262
Yes	c	c	Yes	Yes	Yes	Yes	Yes	Yes	Yes	Yes	Yes	Anakapalle	c	Manyapuchintuva	3263
a	c	c	a	a	Yes	Yes	Yes	Yes	Yes	Yes	Yes	Anakapalle	c	Zirayati Chintuva	3264
b	c	c	b	b	Yes	b	b	Yes	Yes	Yes	Yes	Anakapalle	c	Sitapalem	3265
3	0	1	5	5	29	26	26	30	30	30	30		0		
26	0	38	73	126	2859	937	1069	3072	1209	1141	1120		0		

**Census of India 2011- Village Directory
Amenities and Land use (As on 2009)**

Name of District : Visakhapatnam

Location Code No.: 544

Name of Mandal Parishad : Rambilli

Location Code No.: 0554

Sl. No.	Name of Village	Land Use										
		Area under different types of land use (in hectares rounded up to one decimal place)										
		Forests	Area under Non-agricultural Uses	Barren and Un-cultivable land	Permanent Pastures and Other Grazing Lands	Land Under Miscellaneous Tree Crops etc.	Culturable Waste Land	Fallow lands other than current fallows	Current Fallows	Net Area Sown	Total Irrigated Land Area	Total Un-irrigated Land Area
1	2	104	105	106	107	108	109	110	111	112	113	114
3257	Kattabolu	0	5	0.1	0	0	0	51	68	214.9	303.9	30
3258	Murakada	26.9	0	0	0	0	0.1	42	70	130	242	0
3259	Marripalem	0	51	33	0	0	6	84	320	180	584	0
3260	Rajala Agraharam	0	445	176	0	0	153	0	0	485	485	0
3261	Kalavalapalle	0	435.8	196	0	0	25.8	68	34.4	150	212.4	40
3262	Rambilli	0	468.1	874	0	0	12	26	31	72.9	129.9	0
3263	Manyapuchintuva	0	104	0	0	0	0	0	24	135	59	100
3264	Zirayati Chintuva	0	157.4	217.7	0	0	3	6.9	20	24	50.9	0
3265	Sitapalem	0	48	11	0	0	7.2	0	2.8	88	20	70.8
Total		112.9	3441.5	3191.5	56.8	0	767.8	837.9	1432.2	4054.4	4762.9	1561.6
District Total		71681.6	107738.5	73309.2	9903.5	18416.1	53674.4	16780.7	46075.6	351865.3	119599.7	295122

**Census of India 2011- Village Directory
Amenities and Land use (As on 2009)**

Name of District : Visakhapatnam

Location Code No.: 544

Name of Mandal Parishad : Rambilli

Location Code No.: 0554

Land Use					Name of three most important commodities manufactured			Name of Village	Sl. No.					
Area irrigated by source (in hectare).					First	Second	Third							
Canals (C)	Wells/Tube-wells(W/TW)	Tanks/Lakes(T/L)	Water Falls(WF)	Others(O)	115	116	117	118	119	120	121	122	2	1
0	0	303.9	0	0									Kattabolu	3257
242	0	0	0	0									Murakada	3258
584	0	0	0	0									Marripalem	3259
485	0	0	0	0									Rajala Agraharam	3260
204	8.4	0	0	0									Kalavalapalle	3261
0	129.9	0	0	0									Rambilli	3262
0	40	19	0	0									Manyapuchintuva	3263
0	15.9	35	0	0									Zirayati Chintuva	3264
0	20	0	0	0									Sitapalem	3265
3446.4	464.4	845.5	0	6										
45852.9	14359.7	39245.9	3837.1	16308										

APPENDICES TO VILLAGE DIRECTORY

APPENDIX I - VILLAGE DIRECTORY

SUMMARY SHOWING TOTAL NUMBER OF VILLAGES HAVING EDUCATIONAL, MEDICAL AND OTHER AMENITIES
MANDAL PARISHAD LEVEL

Sl. No.	Name of Mandal Parishad	Inhabited villages	Total population	Villages having educational institutions							
				Pre-primary school	Primary school	Middle school	Secondary school	Senior secondary school (SS)	Degree college of arts science & commerce	Degree college of engineering	Medical college
1	2	3	4	5	6	7	8	9	10	11	12
1	Munchingi Puttu	303	47418	1	223	36	9	1	0	0	0
2	Peda Bayalu	268	51890	4	180	22	6	1	0	0	0
3	Dumbriguda	87	49029	0	86	19	6	2	0	0	0
4	Araku Valley	163	49960	0	128	20	6	1	0	0	0
5	Ananthagiri	278	49019	0	166	21	9	1	0	0	0
6	Hukumpeta	168	51697	1	145	14	8	1	0	0	0
7	Paderu	199	50196	1	159	21	10	3	2	0	0
8	G.Madugula	292	53884	1	215	37	10	3	0	0	0
9	Chintapalle	244	63752	0	184	21	4	0	0	0	0
10	Gudem Kotha Veedhi	170	58542	1	146	17	7	1	0	0	0
11	Koyyuru	136	50639	2	110	19	8	1	1	0	0
12	Nathavaram	35	64607	1	34	15	7	1	0	0	0
13	Golugonda	34	52852	2	34	13	6	2	0	0	0
14	Narsipatnam	11	45074	0	11	10	5	1	1	0	0
15	Rolugunta	28	48388	1	26	11	6	1	0	0	0
16	Ravikamatham	33	70761	2	33	17	9	2	0	0	0
17	Madugula	49	72006	1	43	19	9	1	1	0	0
18	Cheedikada	30	46643	3	30	21	8	1	0	0	0
19	Devarapalle	40	58312	4	40	21	13	1	0	0	0
20	K.Kotapadu	32	60498	2	32	21	6	2	2	0	0
21	Sabbavaram	27	62713	4	27	14	6	1	1	0	0
22	Pendurthi	15	32380	4	15	9	6	0	0	1	0
23	Anandapuram	32	60789	4	32	21	14	1	0	3	0
24	Padmanabham	24	52079	2	24	12	11	2	0	0	0
25	Bheemunipatnam	18	56754	4	18	11	9	3	0	2	0

APPENDIX I - VILLAGE DIRECTORY

**SUMMARY SHOWING TOTAL NUMBER OF VILLAGES HAVING EDUCATIONAL, MEDICAL AND OTHER AMENITIES
MANDAL PARISHAD LEVEL**

Villages having educational institutions (contd.)							Villages having Medical institutions						Name of Mandal Parishad	Sl. No.
Management institute	Polytechnic	Vocational training school /ITI	Non-formal training centre	Special school for disabled	Others (specify)	No educational facility	Community health centre	Primary health centre	Primary health sub centre	Maternity and child welfare centre	T.B. clinic	Hospital-allopathic		
13	14	15	16	17	18	19	20	21	22	23	24	25	2	1
0	0	0	0	0	0	80	1	20	20	0	0	0	Munchingi Puttu	1
0	0	0	0	0	0	86	0	14	5	0	0	0	Peda Bayalu	2
0	0	0	0	0	0	1	0	15	3	0	0	0	Dumbriguda	3
0	0	0	0	0	0	35	0	12	7	0	0	0	Araku Valley	4
0	0	0	0	0	0	112	0	21	18	0	0	0	Ananthagiri	5
0	0	0	0	0	0	23	0	20	18	0	0	0	Hukumpeta	6
0	1	0	0	0	0	40	1	14	16	0	0	0	Paderu	7
0	0	0	0	0	0	76	0	27	17	0	0	0	G.Madugula	8
0	0	0	0	0	0	59	0	22	22	0	0	0	Chintapalle	9
0	0	0	0	0	0	24	0	25	11	0	0	0	Gudem Kotha Veedhi	10
0	0	0	0	0	0	26	0	21	16	0	0	0	Koyyuru	11
0	0	0	0	0	0	1	0	9	12	0	0	0	Nathavaram	12
0	0	0	0	0	0	0	0	8	10	0	0	0	Golugonda	13
0	0	0	0	0	0	0	0	6	9	0	0	0	Narsipatnam	14
0	0	0	0	0	0	2	0	6	8	0	0	0	Rolugunta	15
0	0	0	0	0	0	0	1	15	19	0	0	0	Ravikamatham	16
1	0	2	0	0	0	5	1	10	12	0	0	0	Madugula	17
0	0	0	0	0	0	0	0	11	10	0	0	0	Cheedikada	18
0	0	0	0	0	0	0	0	11	13	0	0	0	Devarapalle	19
0	0	2	0	0	0	0	1	12	23	0	0	0	K.Kotapadu	20
0	0	0	0	0	0	0	0	9	12	0	0	0	Sabbavaram	21
0	0	0	0	0	0	0	0	4	6	0	0	0	Pendurthi	22
4	0	0	0	0	0	0	0	11	11	0	0	0	Anandapuram	23
0	0	0	0	0	0	0	0	10	17	0	0	0	Padmanabham	24
1	0	0	0	0	0	0	0	7	8	0	0	0	Bheemunipatnam	25

APPENDIX I - VILLAGE DIRECTORY

**SUMMARY SHOWING TOTAL NUMBER OF VILLAGES HAVING EDUCATIONAL, MEDICAL AND OTHER AMENITIES
MANDAL PARISHAD LEVEL**

Sl. No.	Name of Mandal Parishad	Villages having Medical institutions (contd.) ...										Villages having drinking water			
		Hospital-alternative medicine	Dispensary	Veterinary hospital	Mobile health clinic	Family welfare centre	Medical practioner (with MBBS Degree)	Medical practioner (with other degree)	Medicine shop	Others	No medical facility	Tap water (treated/untreated)	Well water (covered/ uncovered well)	Hand pump	Tubewell/ borewell
1	2	26	27	28	29	30	31	32	33	34	35	36	37	38	39
1	Munchingi Puttu	0	0	5	274	0	0	0	3	53	1	8	170	85	11
2	Peda Bayalu	0	0	3	252	0	0	0	0	0	0	13	113	30	13
3	Dumbriguda	0	0	1	72	0	0	0	0	0	0	29	78	34	0
4	Araku Valley	0	0	0	147	0	0	2	0	0	0	60	110	53	13
5	Ananthagiri	0	0	2	250	0	0	1	0	0	0	42	141	66	10
6	Hukumpeta	0	0	1	143	0	0	1	5	1	0	17	148	97	27
7	Paderu	0	1	2	181	0	0	1	0	117	0	10	152	63	3
8	G.Madugula	0	0	1	257	0	0	1	4	0	0	12	180	87	52
9	Chintapalle	0	0	2	213	0	1	0	1	0	0	18	180	110	3
10	Gudem Kotha Veedhi	0	1	6	143	0	0	1	3	4	0	34	90	89	7
11	Koyyuru	0	0	4	108	0	0	2	2	1	0	10	40	111	11
12	Nathavaram	0	0	4	23	0	2	3	3	0	0	35	26	35	13
13	Golugonda	0	1	2	21	0	2	2	5	0	0	29	20	33	4
14	Narsipatnam	0	1	1	2	0	0	0	2	0	0	11	11	11	2
15	Rolugunta	0	0	2	19	0	1	0	1	0	0	28	19	28	18
16	Ravikatham	0	0	4	10	0	2	3	8	0	0	20	27	30	17
17	Madugula	0	1	5	36	0	0	2	5	1	0	31	8	49	22
18	Cheedikada	0	0	3	19	0	0	0	5	0	0	30	12	30	30
19	Devarapalle	0	0	1	26	0	1	1	3	0	0	39	9	34	5
20	K.Kotapadu	0	0	2	8	0	0	1	11	0	0	32	31	32	4
21	Sabbavaram	0	1	5	14	0	2	2	2	0	0	27	10	27	27
22	Pendurthi	0	0	0	9	0	0	0	0	0	0	15	11	15	11
23	Anandapuram	0	0	3	21	0	1	2	4	0	0	30	28	31	10
24	Padmanabham	0	0	4	7	0	0	0	5	1	0	24	18	24	18
25	Bheemunipatnam	0	1	1	9	0	1	0	2	0	0	17	16	18	2

APPENDIX I - VILLAGE DIRECTORY

**SUMMARY SHOWING TOTAL NUMBER OF VILLAGES HAVING EDUCATIONAL, MEDICAL AND OTHER AMENITIES
MANDAL PARISHAD LEVEL**

Villages having drinking water					Villages having Post & Telegraph							Name of Mandal Parishad	Sl. No.
Spring	River/ canal	Tank/ pond/ lake	Others	No drinking water facility	Post office	Sub post office	Post & telegraph office	Phone (land lines)	Public call office	Mobile phone coverage	Internet cafes/ Common service centre		
40	41	42	43	44	45	46	47	48	49	50	51	2	1
238	63	6	9	0	1	4	1	8	4	22	1	Munchingi Puttu	1
147	26	11	68	0	1	13	1	0	0	2	0	Peda Bayalu	2
2	2	0	1	0	1	14	0	6	0	6	1	Dumbriguda	3
75	11	13	15	0	0	9	0	8	3	39	0	Araku Valley	4
61	51	22	40	0	1	5	1	19	12	33	0	Ananthagiri	5
92	10	28	1	0	0	12	0	19	5	35	1	Hukumpeta	6
170	3	2	97	0	1	15	1	30	21	71	1	Paderu	7
253	7	3	68	0	0	3	0	6	1	8	0	G.Madugula	8
148	13	3	4	0	0	8	0	9	4	28	0	Chintapalle	9
87	55	17	2	0	0	17	0	0	0	4	0	Gudem Kotha Veedhi	10
16	18	8	2	0	1	27	1	28	22	50	0	Koyyuru	11
0	1	7	1	0	4	15	0	22	10	33	0	Nathavaram	12
0	3	5	0	0	2	10	1	21	13	30	0	Golugonda	13
0	0	0	0	0	3	5	0	7	5	10	2	Narsipatnam	14
1	2	11	1	0	2	14	0	20	18	24	1	Rolugunta	15
0	8	22	0	0	2	17	1	22	20	28	0	Ravikamatham	16
0	19	15	0	0	2	16	1	26	17	38	2	Madugula	17
0	1	0	0	0	1	16	0	29	29	30	0	Cheedikada	18
0	1	0	0	0	1	19	0	10	4	39	1	Devarapalle	19
0	1	4	0	0	1	15	0	28	11	32	1	K.Kotapadu	20
0	0	0	0	0	2	10	0	25	20	27	1	Sabbavaram	21
0	0	11	0	0	0	4	0	12	9	15	0	Pendurthi	22
0	1	7	1	0	0	6	0	28	0	31	1	Anandapuram	23
1	0	1	0	0	1	17	1	21	20	21	1	Padmanabham	24
0	0	0	0	0	2	13	0	18	18	15	0	Bheemunipatnam	25

APPENDIX I - VILLAGE DIRECTORY

**SUMMARY SHOWING TOTAL NUMBER OF VILLAGES HAVING EDUCATIONAL, MEDICAL AND OTHER AMENITIES
MANDAL PARISHAD LEVEL**

Sl. No.	Name of Mandal Parishad	Villages having transport							Banks	
		Village roads-pucca road	Bus service (public/private)	Railway station	Auto/ modified autos	Taxi & vans	Tractors	Navigable water ways (river/canal/sea ferry service)	Commercial & co-operative	ATM
1	2	52	53	54	55	56	57	58	59	60
1	Munchingi Puttu	9	34	0	4	7	5	0	2	0
2	Peda Bayalu	16	16	0	3	5	8	0	10	0
3	Dumbriguda	35	16	1	3	2	1	0	1	0
4	Araku Valley	27	18	1	14	2	7	0	9	0
5	Ananthagiri	19	19	2	18	15	8	0	1	0
6	Hukumpeta	29	43	0	25	3	6	0	2	0
7	Paderu	21	35	0	21	3	1	0	3	2
8	G.Madugula	16	35	0	2	11	2	0	1	0
9	Chintapalle	31	39	0	10	2	4	0	0	0
10	Gudem Kotha Veedhi	38	38	0	12	18	16	0	1	0
11	Koyyuru	27	43	0	41	10	15	0	2	0
12	Nathavaram	23	21	0	29	13	24	0	5	0
13	Golugonda	22	8	0	17	3	16	0	5	0
14	Narsipatnam	11	5	0	8	0	7	0	2	1
15	Rolugunta	19	16	0	7	1	19	0	1	0
16	Ravikamatham	25	21	0	22	11	17	0	4	1
17	Madugula	28	29	0	34	9	38	0	4	0
18	Cheedikada	26	15	0	30	0	29	0	1	0
19	Devarapalle	29	16	0	27	18	28	0	3	0
20	K.Kotapadu	29	22	0	25	7	15	0	3	0
21	Sabbavaram	25	20	0	27	1	23	0	2	1
22	Pendurthi	14	10	0	11	7	5	0	3	0
23	Anandapuram	29	12	0	31	8	20	0	5	0
24	Padmanabham	21	13	0	22	12	21	0	5	0
25	Bheemunipatnam	18	6	0	17	2	14	0	1	0

APPENDIX I - VILLAGE DIRECTORY

**SUMMARY SHOWING TOTAL NUMBER OF VILLAGES HAVING EDUCATIONAL, MEDICAL AND OTHER AMENITIES
MANDAL PARISHAD LEVEL**

Credit societies	Villages having recreation facility				Miscellaneous				Villages having power supply		Name of Mandal Parishad	Sl. No.
	Agricultural credit societies	Cinema / video halls	Public library	Public reading rooms	Availability of news paper	Public distribution system (PDS) shop	Weekly haat	Assembly polling station	Birth & death registration office	Available		
61	62	63	64	65	66	67	68	69	70	71	2	1
1	1	1	1	256	29	3	21	36	303	0	Munchingi Puttu	1
12	1	1	1	253	15	3	16	30	268	0	Peda Bayalu	2
1	2	1	2	83	23	3	49	44	87	0	Dumbriguda	3
1	0	0	0	149	17	3	18	62	163	0	Araku Valley	4
1	1	1	1	236	24	5	22	35	278	0	Ananthagiri	5
1	1	1	1	161	33	5	40	39	168	0	Hukumpeta	6
2	2	2	2	186	22	8	23	23	199	0	Paderu	7
1	1	1	1	258	14	4	12	16	292	0	G.Madugula	8
0	0	0	1	227	26	4	14	22	244	0	Chintapalle	9
1	1	1	1	167	27	7	20	31	170	0	Gudem Kotha Veedhi	10
2	1	2	2	126	45	6	29	64	136	0	Koyyuru	11
4	2	3	3	35	28	11	23	24	35	0	Nathavaram	12
1	1	1	2	34	24	2	26	23	34	0	Golugonda	13
1	2	1	2	11	11	3	11	11	11	0	Narsipatnam	14
2	1	1	1	25	27	25	20	22	28	0	Rolugunta	15
8	1	7	18	32	27	9	28	26	33	0	Ravikamatham	16
10	2	2	6	49	33	4	32	31	49	0	Madugula	17
4	1	1	1	30	26	6	28	30	30	0	Cheedikada	18
8	1	1	1	39	34	6	32	30	40	0	Devarapalle	19
9	1	2	2	32	32	6	32	31	32	0	K.Kotapadu	20
1	1	1	1	27	19	3	25	27	27	0	Sabbavaram	21
1	0	0	0	15	10	0	13	13	15	0	Pendurthi	22
3	1	2	3	32	25	4	26	25	32	0	Anandapuram	23
5	1	4	5	24	21	6	22	22	24	0	Padmanabham	24
2	0	0	0	18	17	0	18	18	18	0	Bheemunipatnam	25

APPENDIX I - VILLAGE DIRECTORY

SUMMARY SHOWING TOTAL NUMBER OF VILLAGES HAVING EDUCATIONAL, MEDICAL AND OTHER AMENITIES
MANDAL PARISHAD LEVEL

Sl. No.	Name of Mandal Parishad	Inhabited villages	Total population	Villages having educational institutions							
				Pre-primary school	Primary school	Middle school	Secondary school	Senior secondary school (SS)	Degree college of arts science & commerce	Degree college of engineering	Medical college
1	2	3	4	5	6	7	8	9	10	11	12
26	Paravada	14	52605	2	14	13	8	1	1	0	0
27	Anakapalle	31	95417	2	31	21	11	1	1	0	0
28	Chodavaram	30	68242	1	30	20	9	1	1	0	0
29	Butchayyapeta	38	66214	1	37	19	12	2	1	0	0
30	Kotauratla	20	54510	2	20	13	5	1	0	0	0
31	Makavarapalem	25	57568	1	25	15	10	3	1	1	0
32	Kasimkota	26	67262	4	26	19	10	1	1	0	0
33	Munagapaka	26	55520	3	25	14	7	1	1	0	0
34	Atchutapuram	33	66577	4	33	18	12	3	0	0	0
35	Yelamanchili	13	43288	1	13	11	6	2	0	0	0
36	Nakkapalle	30	73476	1	30	14	8	0	0	0	0
37	Payakaraopeta	18	66092	2	18	15	7	1	0	0	0
38	S.Rayavaram	22	74101	2	22	22	11	2	0	0	0
39	Rambilli	30	53913	2	28	17	5	0	1	0	0
Total		3072	2254667	73	2493	693	319	53	16	7	0

APPENDIX I - VILLAGE DIRECTORY

**SUMMARY SHOWING TOTAL NUMBER OF VILLAGES HAVING EDUCATIONAL, MEDICAL AND OTHER AMENITIES
MANDAL PARISHAD LEVEL**

Villages having educational institutions (contd.)							Villages having Medical institutions						Name of Mandal Parishad	Sl. No.
Management institute	Polytechnic	Vocational training school /ITI	Non-formal training centre	Special school for disabled	Others (specify)	No educational facility	Community health centre	Primary health centre	Primary health sub centre	Maternity and child welfare centre	T.B. clinic	Hospital-allopathic		
13	14	15	16	17	18	19	20	21	22	23	24	25	2	1
0	0	0	0	0	0	0	0	8	7	0	0	0	0 Paravada	26
2	0	0	0	0	0	0	0	13	4	0	0	0	0 Anakapalle	27
0	0	0	0	0	0	0	0	9	14	0	0	0	0 Chodavaram	28
0	0	0	0	0	0	1	0	13	11	0	0	0	0 Butchayyapeta	29
0	0	0	0	0	0	0	1	11	9	0	0	0	0 Kotauratla	30
0	0	1	0	0	0	0	0	15	18	0	0	0	0 Makavarapalem	31
0	0	0	0	0	0	0	0	11	12	0	0	0	0 Kasimkota	32
0	0	0	0	0	0	1	0	11	11	0	0	0	0 Munagapaka	33
0	0	0	0	0	0	0	0	12	15	0	0	0	0 Atchutapuram	34
0	0	1	0	0	0	0	0	7	8	0	0	0	0 Yelamanchili	35
0	0	0	0	0	0	0	0	12	16	0	0	0	0 Nakkapalle	36
0	0	0	0	0	0	0	0	10	10	0	0	0	0 Payakaraopeta	37
0	0	1	0	0	0	0	0	13	17	0	0	0	0 S.Rayavaram	38
0	0	0	0	0	0	2	0	8	25	0	0	0	0 Rambilli	39
8	1	7	0	0	0	574	6	493	500	0	0	0		

APPENDIX I - VILLAGE DIRECTORY

SUMMARY SHOWING TOTAL NUMBER OF VILLAGES HAVING EDUCATIONAL, MEDICAL AND OTHER AMENITIES
MANDAL PARISHAD LEVEL

Sl. No.	Name of Mandal Parishad	Villages having Medical institutions (contd.) ...										Villages having drinking water			
		Hospital-alternative medicine	Dispensary	Veterinary hospital	Mobile health clinic	Family welfare centre	Medical practioner (with MBBS Degree)	Medical practioner (with other degree)	Medicine shop	Others	No medical facility	Tap water (treated/untreated)	Well water (covered/ uncovered well)	Hand pump	Tubewell/ borewell
1	2	26	27	28	29	30	31	32	33	34	35	36	37	38	39
26	Paravada	0	0	3	4	0	1	1	4	0	0	14	2	14	2
27	Anakapalle	0	0	5	17	0	1	4	8	1	0	31	21	31	18
28	Chodavaram	0	0	4	16	0	1	5	6	1	0	29	25	30	11
29	Butchayyapeta	0	0	2	24	0	1	3	8	0	0	34	27	35	23
30	Kotauratla	0	0	4	9	0	2	3	0	4	0	20	20	20	19
31	Makavarapalem	0	0	4	5	0	2	5	3	0	0	23	15	24	12
32	Kasimkota	0	0	6	10	0	3	3	5	0	0	26	15	25	12
33	Munagapaka	0	0	0	15	0	0	2	3	0	0	26	9	25	13
34	Atchutapuram	0	0	4	17	0	5	6	12	1	0	30	12	22	20
35	Yelamanchili	0	0	2	4	0	1	0	2	0	0	13	12	13	1
36	Nakkapalle	0	0	3	10	0	1	2	1	0	0	24	29	27	4
37	Payakaraopeta	0	0	2	8	0	2	3	5	0	0	18	15	16	4
38	S.Rayavaram	0	0	2	4	0	2	4	7	0	0	22	21	21	7
39	Rambilli	0	0	3	4	0	3	8	1	0	0	30	22	28	23
Total		0	7	108	2411	0	38	74	139	185	1	961	1893	1553	502

APPENDIX I - VILLAGE DIRECTORY

**SUMMARY SHOWING TOTAL NUMBER OF VILLAGES HAVING EDUCATIONAL, MEDICAL AND OTHER AMENITIES
MANDAL PARISHAD LEVEL**

Villages having drinking water					Villages having Post & Telegraph							Name of Mandal Parishad	Sl. No.
Spring	River/ canal	Tank/ pond/ lake	Others	No drinking water facility	Post office	Sub post office	Post & telegraph office	Phone (land lines)	Public call office	Mobile phone coverage	Internet cafes/ Common service centre		
40	41	42	43	44	45	46	47	48	49	50	51	2	1
0	0	3	0	0	2	5	0	14	5	14	1	Paravada	26
0	5	2	0	0	0	19	0	26	26	31	0	Anakapalle	27
0	7	8	0	0	0	6	0	30	29	30	2	Chodavaram	28
1	16	27	1	0	1	17	0	31	22	31	3	Butchayyapeta	29
0	1	1	0	0	1	7	0	19	18	18	1	Kotauratla	30
1	9	9	0	0	2	11	0	22	11	19	2	Makavarapalem	31
0	7	4	0	0	1	8	0	24	17	24	0	Kasimkota	32
0	0	0	1	0	1	1	0	20	17	25	0	Munagapaka	33
1	0	7	0	0	0	11	0	20	12	20	1	Atchutapuram	34
1	7	8	1	0	0	8	0	11	10	12	0	Yelamanchili	35
0	0	2	1	0	0	16	0	27	26	30	0	Nakkapalle	36
0	3	2	0	0	0	10	0	18	13	15	0	Payakaraopeta	37
1	10	14	2	0	1	18	1	21	10	22	2	S.Rayavaram	38
1	8	5	0	0	1	10	0	30	24	29	1	Rambilli	39
1297	369	288	316	0	39	451	10	735	506	991	27		

APPENDIX I - VILLAGE DIRECTORY

SUMMARY SHOWING TOTAL NUMBER OF VILLAGES HAVING EDUCATIONAL, MEDICAL AND OTHER AMENITIES
MANDAL PARISHAD LEVEL

Sl. No.	Name of Mandal Parishad	Villages having transport							Banks	
		Village roads-pucca road	Bus service (public/private)	Railway station	Auto/ modified autos	Taxi & vans	Tractors	Navigable water ways (river/canal/sea ferry service)	Commercial & co-operative	ATM
1	2	52	53	54	55	56	57	58	59	60
26	Paravada	14	13	0	13	5	11	0	3	2
27	Anakapalle	31	12	0	25	9	11	0	4	1
28	Chodavaram	30	22	0	30	2	14	0	5	0
29	Butchayyapeta	36	23	0	26	7	27	0	10	0
30	Kotauratla	20	8	0	17	3	16	0	2	1
31	Makavarapalem	22	9	0	20	10	15	0	4	1
32	Kasimkota	25	11	3	23	9	21	0	3	0
33	Munagapaka	23	13	0	25	3	21	0	2	1
34	Atchutapuram	28	10	0	20	2	8	0	6	0
35	Yelamanchili	13	5	1	8	3	11	0	5	0
36	Nakkapalle	29	8	1	26	3	13	0	4	1
37	Payakaraopeta	18	16	0	16	5	15	0	3	0
38	S.Rayavaram	22	19	1	20	10	22	0	6	0
39	Rambilli	26	22	0	27	12	29	0	5	1
Total		924	741	10	756	253	583	0	138	13

APPENDIX I - VILLAGE DIRECTORY

**SUMMARY SHOWING TOTAL NUMBER OF VILLAGES HAVING EDUCATIONAL, MEDICAL AND OTHER AMENITIES
MANDAL PARISHAD LEVEL**

Credit societies	Villages having recreation facility				Miscellaneous				Villages having power supply		Name of Mandal Parishad	Sl. No.
	Agricultural credit societies	Cinema / video halls	Public library	Public reading rooms	Availability of news paper	Public distribution system (PDS) shop	Weekly haat	Assembly polling station	Birth & death registration office	Available		
61	62	63	64	65	66	67	68	69	70	71	2	1
1	2	2	2	14	13	2	14	14	14	0	Paravada	26
3	0	2	2	31	30	4	31	30	31	0	Anakapalle	27
8	1	2	2	30	29	4	30	29	30	0	Chodavaram	28
6	1	7	7	37	33	6	35	38	38	0	Butchayyapeta	29
1	1	2	2	20	18	7	20	19	20	0	Kotauratla	30
2	1	1	1	25	23	2	23	22	25	0	Makavarapalem	31
1	1	3	3	26	25	6	25	25	26	0	Kasimkota	32
4	1	1	6	26	24	4	24	22	26	0	Munagapaka	33
5	1	3	7	33	29	3	28	29	33	0	Atchutapuram	34
1	0	2	11	13	13	6	12	13	13	0	Yelamanchili	35
2	0	2	9	30	27	2	29	29	30	0	Nakkapalle	36
5	0	0	5	18	18	1	18	18	18	0	Payakaraopeta	37
4	2	4	6	22	18	5	22	20	22	0	S.Rayavaram	38
2	1	5	5	29	29	6	26	26	30	0	Rambilli	39
127	38	73	126	2859	938	194	937	1069	3072	0		

APPENDIX IA - VILLAGE DIRECTORY

VILLAGES BY NUMBER OF PRIMARY SCHOOLS

Sl. No.	Name of Mandal Parishad	Inhabited villages	Number of primary schools				
			None	One	Two	Three	Four +
1	2	3	4	5	6	7	8
1	Munchingi Puttu	303	80	200	18	5	0
2	Peda Bayalu	268	88	168	8	3	1
3	Dumbriguda	87	1	42	21	12	11
4	Araku Valley	163	35	101	21	4	2
5	Ananthagiri	278	112	149	12	3	2
6	Hukumpeta	168	23	99	32	11	3
7	Paderu	199	40	129	19	8	3
8	G.Madugula	292	77	180	22	9	4
9	Chintapalle	244	60	167	13	4	0
10	Gudem Kotha Veedhi	170	24	127	13	3	3
11	Koyyuru	136	26	89	13	5	3
12	Nathavaram	35	1	16	8	4	6
13	Golugonda	34	0	14	11	5	4
14	Narsipatnam	11	0	5	0	3	3
15	Rolugunta	28	2	11	7	5	3
16	Ravikamatham	33	0	18	7	2	6
17	Madugula	49	6	27	7	4	5
18	Cheedikada	30	0	18	7	2	3
19	Devarapalle	40	0	25	10	4	1
20	K.Kotapadu	32	0	15	7	4	6
21	Sabbavaram	27	0	9	5	7	6
22	Pendurthi	15	0	2	1	6	6
23	Anandapuram	32	0	6	10	5	11
24	Padmanabham	24	0	10	6	5	3
25	Bheemunipatnam	18	0	3	6	3	6
26	Paravada	14	0	3	1	2	8
27	Anakapalle	31	0	5	13	6	7
28	Chodavaram	30	0	20	6	3	1
29	Butchayyapeta	38	1	16	12	5	4
30	Kotauratla	20	0	4	8	2	6
31	Makavarapalem	25	0	5	9	5	6
32	Kasimkota	26	0	10	7	4	5
33	Munagapaka	26	1	9	8	5	3
34	Atchutapuram	33	0	18	7	3	5
35	Yelamanchili	13	0	5	2	1	5
36	Nakkapalle	30	0	7	14	7	2
37	Payakaraopeta	18	0	4	6	3	5
38	S.Rayavaram	22	0	4	10	2	6
39	Rambilli	30	2	12	9	4	3
Total		3072	579	1752	396	178	167

APPENDIX IB - VILLAGE DIRECTORY
VILLAGES BY PRIMARY, MIDDLE AND SECONDARY SCHOOLS

Sl. No.	Name of Mandal Parishad	Inhabited villages	Type of educational institutions available			
			No school	At least one primary school and no middle school	At least one primary school and one middle school	At least one middle school and one secondary school
1	2	3	4	5	6	7
1	Munchingi Puttu	303	80	187	36	9
2	Peda Bayalu	268	86	160	20	6
3	Dumbriguda	87	1	67	19	6
4	Araku Valley	163	35	108	20	6
5	Ananthagiri	278	112	145	21	9
6	Hukumpeta	168	23	131	14	8
7	Paderu	199	40	138	21	10
8	G.Madugula	292	76	179	36	10
9	Chintapalle	244	59	164	20	4
10	Gudem Kotha Veedhi	170	24	129	17	7
11	Koyyuru	136	26	91	19	8
12	Nathavaram	35	1	19	15	7
13	Golugonda	34	0	21	13	6
14	Narsipatnam	11	0	1	10	5
15	Rolugunta	28	2	15	11	5
16	Ravikamatham	33	0	16	17	9
17	Madugula	49	5	25	18	9
18	Cheedikada	30	0	9	21	8
19	Devarapalle	40	0	19	21	13
20	K.Kotapadu	32	0	11	21	6
21	Sabbavaram	27	0	13	14	6
22	Pendurthi	15	0	6	9	6
23	Anandapuram	32	0	11	21	14
24	Padmanabham	24	0	12	12	11
25	Bheemunipatnam	18	0	7	11	8
26	Paravada	14	0	1	13	8
27	Anakapalle	31	0	10	21	11
28	Chodavaram	30	0	10	20	9
29	Butchayyapeta	38	1	18	19	11
30	Kotauratla	20	0	7	13	5
31	Makavarapalem	25	0	10	15	10
32	Kasimkota	26	0	7	19	9
33	Munagapaka	26	1	11	14	6
34	Atchutapuram	33	0	15	18	11
35	Yelamanchili	13	0	2	11	6
36	Nakkapalle	30	0	16	14	8
37	Payakaraopeta	18	0	3	15	7
38	S.Rayavaram	22	0	0	22	11
39	Rambilli	30	2	11	17	5
Total		3072	574	1805	688	313

APPENDIX IC - VILLAGE DIRECTORY**VILLAGES WITH DIFFERENT SOURCES OF DRINKING WATER FACILITIES AVAILABLE**

Sl. No.	Name of Mandal Parishad	Number of villages with different sources of drinking water facilities available				
		Only tap (treated/untreated)	Only well (covered / uncovered)	Only tubewell /borewell	Only handpump	More than one source only from tap, well, tubewell, hand pump
1	2	3	4	5	6	7
1	Munchingi Puttu	3	107	5	21	65
2	Peda Bayalu	7	83	2	8	33
3	Dumbriguda	2	40	0	4	41
4	Araku Valley	22	64	2	14	57
5	Ananthagiri	21	98	4	37	48
6	Hukumpeta	0	44	3	10	107
7	Paderu	1	97	0	8	58
8	G.Madugula	8	97	4	10	88
9	Chintapalle	2	93	0	22	91
10	Gudem Kotha Veedhi	12	32	1	34	66
11	Koyyuru	1	9	2	76	38
12	Nathavaram	0	0	0	0	35
13	Golugonda	0	0	0	1	33
14	Narsipatnam	0	0	0	0	11
15	Rolugunta	0	0	0	0	28
16	Ravikamatham	0	0	0	1	32
17	Madugula	0	0	0	9	40
18	Cheedikada	0	0	0	0	30
19	Devarapalle	3	0	0	0	37
20	K.Kotapadu	0	0	0	0	32
21	Sabbavaram	0	0	0	0	27
22	Pendurthi	0	0	0	0	15
23	Anandapuram	0	0	0	0	32
24	Padmanabham	0	0	0	0	24
25	Bheemuniapatnam	0	0	0	0	18
26	Paravada	0	0	0	0	14
27	Anakapalle	0	0	0	0	31
28	Chodavaram	0	0	0	0	30
29	Butchayyapeta	1	1	0	2	34
30	Kotauratla	0	0	0	0	20
31	Makavarapalem	0	0	0	1	24
32	Kasimkota	0	0	0	0	26
33	Munagapaka	0	0	0	0	26
34	Atchutapuram	1	0	0	0	32
35	Yelamanchili	0	0	0	0	13
36	Nakkapalle	0	0	0	0	30
37	Payakaraopeta	0	0	0	0	18
38	S.Rayavaram	0	0	0	0	22
39	Rambilli	0	0	0	0	30
Total		84	765	23	258	1436

APPENDIX II- VILLAGE DIRECTORY

VILLAGES WITH 5000 AND ABOVE POPULATION WHICH DO NOT HAVE ONE OR MORE AMENITIES AVAILABLE.

Sl. No.	Name of Mandal Parishad	Name of village	Location code number	Population	Amenities not available (indicate N.A. where amenity not available)		
					Senior secondary school	College	Primary health sub centre
1	2	3	4	5	6	7	8
1	Nathavaram	Yellavaram Dondapeta	585719	5577	N.A.	N.A.	Available
2	Nathavaram	Nathavaram	585725	7469	Available	N.A.	Available
3	Golugonda	Agency Laxmipuram	585756	7782	Available	N.A.	Available
4	Golugonda	Golugonda	585762	5770	Available	N.A.	Available
5	Narsipatnam	Chettupalle	585793	6076	N.A.	N.A.	Available
6	Narsipatnam	Vemulapudi	585798	9907	N.A.	N.A.	Available
7	Rolugunta	Rolugunta	585829	5052	Available	N.A.	Available
8	Rolugunta	Kusarlapudi	585832	5022	N.A.	N.A.	Available
9	Ravikamatham	T.Arjapuram	585838	5102	N.A.	N.A.	Available
10	Ravikamatham	Kothakota	585859	14669	Available	N.A.	Available
11	Madugula	Kaspa Jagannadhapuram	585880	6034	N.A.	N.A.	Available
12	Devarapalle	Devarapalle	585958	9397	Available	N.A.	Available
13	K.Kotapadu	Chowduvada	586017	6083	N.A.	N.A.	Available
14	Sabbavaram	Gullipalle	586039	6589	N.A.	N.A.	Available
15	Anandapuram	Anandapuram	586102	7707	N.A.	N.A.	Available
16	Padmanabham	Pandurangi	586129	5398	N.A.	N.A.	Available
17	Bheemunipatnam	Chippada	586139	8405	N.A.	N.A.	Available
18	Bheemunipatnam	Chepalappada	586148	5719	N.A.	N.A.	Available
19	Paravada	Cheepurupalle (West)	586169	8573	N.A.	N.A.	Available
20	Paravada	Cheepurupalle (East)	586170	9317	N.A.	N.A.	Available
21	Chodavaram	Ankupalem	586217	6607	Available	Available	N.A.
22	Kotauratla	Kotauratla	586283	7003	Available	N.A.	Available
23	Kotauratla	Kodavatipudi	586288	6901	N.A.	N.A.	Available
24	Makavarapalem	Rachapalle	586316	5641	Available	N.A.	Available
25	Makavarapalem	Koduru	586319	6597	N.A.	N.A.	Available
26	Kasimkota	Bayyavaram	586326	7517	N.A.	N.A.	Available
27	Kasimkota	Tallapalem	586337	5373	N.A.	N.A.	Available
28	Munagapaka	Thotada	586365	5053	N.A.	N.A.	Available
29	Atchutapuram	Pudimadaka	586405	9912	Available	N.A.	Available
30	Yelamanchili	Kokkirapalle	586410	5671	Available	N.A.	Available
31	Yelamanchili	Yerravaram	586416	8504	N.A.	N.A.	N.A.
32	Yelamanchili	Eti Koppaka	586419	6358	Available	N.A.	Available

APPENDIX II- VILLAGE DIRECTORY

VILLAGES WITH 5000 AND ABOVE POPULATION WHICH DO NOT HAVE ONE OR MORE AMENITIES AVAILABLE.

Amenities not available (indicate N.A. where amenity not available)				Name of village	Name of Mandal Parishad	Sl. No.
Tap drinking water	Bus facility	Approach by pucca road	Banks			
9	10	11	12	3	2	1
Available	Available	Available	Available	Yellavaram Dondapeta	Nathavaram	1
Available	Available	Available	Available	Nathavaram	Nathavaram	2
Available	Available	Available	Available	Agency Laxmipuram	Golugonda	3
Available	Available	Available	Available	Golugonda	Golugonda	4
Available	Available	Available	N.A.	Chettupalle	Narsipatnam	5
Available	Available	Available	Available	Vemulapudi	Narsipatnam	6
Available	Available	Available	Available	Rolugunta	Rolugunta	7
Available	Available	Available	N.A.	Kusarlapudi	Rolugunta	8
Available	Available	Available	N.A.	T.Arjapuram	Ravikamatham	9
Available	Available	Available	Available	Kothakota	Ravikamatham	10
Available	N.A.	Available	Available	Kaspa Jagannadhapuram	Madugula	11
Available	Available	Available	Available	Devarapalle	Devarapalle	12
Available	Available	Available	Available	Chowduvada	K.Kotapadu	13
Available	Available	Available	N.A.	Gullipalle	Sabbavaram	14
Available	N.A.	Available	Available	Anandapuram	Anandapuram	15
Available	N.A.	Available	N.A.	Pandrangi	Padmanabham	16
Available	N.A.	Available	N.A.	Chippada	Bheemunipatnam	17
Available	Available	Available	N.A.	Chepalappada	Bheemunipatnam	18
Available	Available	Available	Available	Cheepurupalle (West)	Paravada	19
Available	Available	Available	Available	Cheepurupalle (East)	Paravada	20
Available	Available	Available	N.A.	Ankupalem	Chodavaram	21
Available	Available	Available	Available	Kotauratla	Kotauratla	22
Available	N.A.	Available	Available	Kodavatipudi	Kotauratla	23
Available	N.A.	Available	N.A.	Rachapalle	Makavarapalem	24
Available	N.A.	Available	Available	Koduru	Makavarapalem	25
Available	Available	Available	N.A.	Bayyavaram	Kasimkota	26
Available	Available	Available	Available	Tallapalem	Kasimkota	27
Available	Available	Available	N.A.	Thotada	Munagapaka	28
Available	Available	Available	Available	Pudimadaka	Atchutapuram	29
Available	Available	Available	N.A.	Kokkirapalle	Yelamanchili	30
Available	Available	Available	Available	Yerravaram	Yelamanchili	31
Available	Available	Available	Available	Eti Koppaka	Yelamanchili	32

APPENDIX II- VILLAGE DIRECTORY

VILLAGES WITH 5000 AND ABOVE POPULATION WHICH DO NOT HAVE ONE OR MORE AMENITIES AVAILABLE.

Sl. No.	Name of Mandal Parishad	Name of village	Location code number	Population	Amenities not available (indicate N.A. where amenity not available)		
					Senior secondary school	College	Primary health sub centre
1	2	3	4	5	6	7	8
33	Nakkapalle	Chinadoddigallu	586435	5487	N.A.	N.A.	Available
34	Nakkapalle	Vempadu	586445	6382	N.A.	N.A.	Available
35	Nakkapalle	Upmaka Agraharam	586447	5153	N.A.	N.A.	Available
36	Nakkapalle	Pedateenarla	586454	6055	N.A.	N.A.	Available
37	Payakaraopeta	Satyavaram	586460	5657	N.A.	N.A.	Available
38	Payakaraopeta	Palteru	586464	6358	N.A.	N.A.	N.A.
39	Payakaraopeta	Edatam	586466	5563	N.A.	N.A.	Available
40	S.Rayavaram	Darlapudi	586477	5488	N.A.	N.A.	Available
41	S.Rayavaram	S.Rayavaram	586481	6568	Available	N.A.	Available
42	S.Rayavaram	Thimmapuram	586492	6057	Available	N.A.	Available
43	S.Rayavaram	Koruprolu	586493	5894	N.A.	N.A.	Available
44	S.Rayavaram	Gudivada	586494	7463	N.A.	N.A.	Available
45	Rambilli	Rambilli	586524	10880	N.A.	N.A.	Available

APPENDIX II- VILLAGE DIRECTORY

VILLAGES WITH 5000 AND ABOVE POPULATION WHICH DO NOT HAVE ONE OR MORE AMENITIES AVAILABLE.

Amenities not available (indicate N.A. where amenity not available)				Name of village	Name of Mandal Parishad	Sl. No.
Tap drinking water	Bus facility	Approach by pucca road	Banks			
9	10	11	12	3	2	1
Available	N.A.	Available	Available	Chinadoddigallu	Nakkapalle	33
Available	Available	Available	Available	Vempadu	Nakkapalle	34
Available	N.A.	Available	Available	Upmaka Agraharam	Nakkapalle	35
Available	N.A.	Available	N.A.	Pedateenarla	Nakkapalle	36
Available	Available	Available	Available	Satyavaram	Payakaraopeta	37
Available	Available	Available	N.A.	Palteru	Payakaraopeta	38
Available	Available	Available	N.A.	Edatam	Payakaraopeta	39
Available	Available	Available	Available	Darlapudi	S.Rayavaram	40
Available	Available	Available	Available	S.Rayavaram	S.Rayavaram	41
Available	Available	Available	Available	Thimmapuram	S.Rayavaram	42
Available	Available	Available	N.A.	Koruprolu	S.Rayavaram	43
Available	Available	Available	Available	Gudivada	S.Rayavaram	44
Available	Available	Available	Available	Rambilli	Rambilli	45

APPENDIX III - VILLAGE DIRECTORY

LAND UTILISATION DATA IN RESPECT OF CENSUS TOWNS (IN HECTARES)

Sl. No	Name of Census Towns and Mandal Parishad within Bracket	Total Area	Forests	Area under Non-agricultural Uses	Barren and Un-cultivable land	Permanent Pastures and Other Grazing Lands	Land Under Miscellaneous Tree Crops etc.	Culturable Waste Land	Fallow Lands other than Current Fallows	Current Fallows	Net Area Sown	Total Irrigated Land Area	Total Un-irrigated Land Area
1	2	3	4	5	6	7	8	9	10	11	12	13	14
1	Kantabamsuguda (Araku Valley)	160.00	—	54.00				5.00				40.00	61.00
2	Gudivada (Paderu)	100.00	—	1.00				—				64.00	35.00
3	Chintapalle (Chintapalle)	421.00	—	329.30				43.70				—	48.00
4	Upper Sileru Project Site Camp (Gudem Kotha Veedhi)	380.00	NA	NA				NA				NA	NA
5	Narsipatnam (Narsipatnam)	680.00	NA	NA				NA				NA	NA
6	Peda Boddepalle (Narsipatnam)	1059.00	—	222.70				101.30				184.00	551.00
7	Mulakuddu (Bheemunipatnam)	490.00	—	248.00				13.00				36.50	192.50
8	Bowluvada (Anakapalle)	689.00	—	226.00				—				280.00	183.00
9	Chodavaram (Chodavaram)	1688.00	—	1339.00				—				200.40	148.60
10	Yelamanchili (Yelamanchili)	1036.00	—	177.80				—				510.20	348.00
11	Nakkapalle (Nakkapalle)	673.00	—	507.90				—				165.10	—
12	Payakaraopeta (Payakaraopeta)	259.00	—	149.50				—				109.50	—

APPENDIX IV- VILLAGE DIRECTORY

MANDAL PARISHAD WISE LIST OF INHABITED VILLAGES
WHERE NO AMENITY OTHER THAN DRINKING WATER FACILITY IS AVAILABLE

Sl. No.	Name of Mandal Parishad	Location Code Number	Name of the Village
1	2	3	4
1	Munchingi Puttu	-	Nil
2	Peda Bayalu	-	Nil
3	Dumbriguda	-	Nil
4	Araku Valley	-	Nil
5	Ananthagiri	-	Nil
6	Hukumpeta	-	Nil
7	Paderu	-	Nil
8	G.Madugula	-	Nil
9	Chintapalle	-	Nil
10	Gudem Kotha Veedhi	-	Nil
11	Koyyuru	-	Nil
12	Nathavaram	-	Nil
13	Golugonda	-	Nil
14	Narsipatnam	-	Nil
15	Rolugunta	-	Nil
16	Ravikamatham	-	Nil
17	Madugula	-	Nil
18	Cheedikada	-	Nil
19	Devarapalle	-	Nil
20	K.Kotapadu	-	Nil
21	Sabbavaram	-	Nil
22	Pendurthi	-	Nil
23	Anandapuram	-	Nil
24	Padmanabham	-	Nil
25	Bheemunipatnam	-	Nil
26	Paravada	-	Nil
27	Anakapalle	-	Nil
28	Chodavaram	-	Nil
29	Butchayyapeta	-	Nil
30	Kotauratla	-	Nil
31	Makavarapalem	-	Nil
32	Kasimkota	-	Nil
33	Munagapaka	-	Nil
34	Atchutapuram	-	Nil
35	Yelamanchili	-	Nil
36	Nakkapalle	-	Nil
37	Payakaraopeta	-	Nil
38	S.Rayavaram	-	Nil
39	Rambilli	-	Nil

APPENDIX V- VILLAGE DIRECTORY

SUMMARY SHOWING NUMBER OF VILLAGES NOT HAVING SCHEDULED CASTES POPULATION

Sl. No.	Name of Mandal Parishad	Total villages	Uninhabited villages	Inhabited villages	Number of inhabited villages having no Scheduled Castes population
1	2	3	4	5	6
1	Munchingi Puttu	325	22	303	284
2	Peda Bayalu	271	3	268	261
3	Dumbriguda	87	0	87	76
4	Araku Valley	169	6	163	139
5	Ananthagiri	315	37	278	250
6	Hukumpeta	168	0	168	164
7	Paderu	213	14	199	183
8	G.Madugula	328	36	292	279
9	Chintapalle	248	4	244	219
10	Gudem Kotha Veedhi	173	3	170	141
11	Koyyuru	162	26	136	106
12	Nathavaram	39	4	35	7
13	Golugonda	36	2	34	5
14	Narsipatnam	12	1	11	1
15	Rolugunta	30	2	28	8
16	Ravikamatham	35	2	33	6
17	Madugula	53	4	49	12
18	Cheedikada	34	4	30	0
19	Devarapalle	43	3	40	6
20	K.Kotapadu	32	0	32	4
21	Sabbavaram	30	3	27	2
22	Pendurthi	15	0	15	0
23	Anandapuram	32	0	32	1
24	Padmanabham	25	1	24	3
25	Bheemunipatnam	18	0	18	0
26	Paravada	20	6	14	1
27	Anakapalle	31	0	31	1
28	Chodavaram	30	0	30	0
29	Butchayyapeta	40	2	38	1
30	Kotauratla	21	1	20	1
31	Makavarapalem	25	0	25	4
32	Kasimkota	28	2	26	2
33	Munagapaka	28	2	26	2
34	Atchutapuram	34	1	33	3
35	Yelamanchili	14	1	13	0
36	Nakkapalle	30	0	30	3
37	Payakaraopeta	18	0	18	0
38	S.Rayavaram	22	0	22	0
39	Rambilli	31	1	30	5
Total		3265	193	3072	2180

APPENDIX VI - VILLAGE DIRECTORY

SUMMARY SHOWING NUMBER OF VILLAGES NOT HAVING SCHEDULED TRIBES POPULATION

Sl. No.	Name of Mandal Parishad	Total villages	Uninhabited villages	Inhabited villages	Number of inhabited villages having no Scheduled Tribes population
1	2	3	4	5	6
1	Munchingi Puttu	325	22	303	1
2	Peda Bayalu	271	3	268	2
3	Dumbriguda	87	0	87	2
4	Araku Valley	169	6	163	0
5	Ananthagiri	315	37	278	0
6	Hukumpeta	168	0	168	0
7	Paderu	213	14	199	1
8	G.Madugula	328	36	292	1
9	Chintapalle	248	4	244	0
10	Gudem Kotha Veedhi	173	3	170	0
11	Koyyuru	162	26	136	0
12	Nathavaram	39	4	35	14
13	Golugonda	36	2	34	6
14	Narsipatnam	12	1	11	2
15	Rolugunta	30	2	28	10
16	Ravikamatham	35	2	33	11
17	Madugula	53	4	49	12
18	Cheedikada	34	4	30	17
19	Devarapalle	43	3	40	10
20	K.Kotapadu	32	0	32	16
21	Sabbavaram	30	3	27	17
22	Pendurthi	15	0	15	6
23	Anandapuram	32	0	32	12
24	Padmanabham	25	1	24	7
25	Bheemunipatnam	18	0	18	9
26	Paravada	20	6	14	5
27	Anakapalle	31	0	31	11
28	Chodavaram	30	0	30	16
29	Butchayyapeta	40	2	38	23
30	Kotauratla	21	1	20	9
31	Makavarapalem	25	0	25	17
32	Kasimkota	28	2	26	14
33	Munagapaka	28	2	26	15
34	Atchutapuram	34	1	33	20
35	Yelamanchili	14	1	13	5
36	Nakkapalle	30	0	30	23
37	Payakaraopeta	18	0	18	14
38	S.Rayavaram	22	0	22	14
39	Rambilli	31	1	30	19
Total		3265	193	3072	361

APPENDIX VIIA - VILLAGE DIRECTORY

LIST OF VILLAGES ACCORDING TO THE PROPORTION OF THE SCHEDULED CASTES
TO THE TOTAL POPULATION BY RANGES.

Range of Scheduled Castes population (Percentages)	Location code number	Name of village	Range of Scheduled Castes population (Percentages)	Location code number	Name of village
1	2	3	1	2	3
		Mandal Parishad: Munchingi Puttu(0516)	Nil	583304	Japparu
Nil	583251	Vallayibeeru	Nil	583305	Bondruguda
Nil	583252	Mokkaputtu	Nil	583308	Kammarigunta
Nil	583253	Sangada	Nil	583309	Vandrangula
Nil	583255	Doraguda	Nil	583310	Kadamjola
Nil	583256	Asurada	Nil	583311	Jodiguda
Nil	583257	Panasa	Nil	583312	Baliyaguda
Nil	583258	Chinasindhiputtu	Nil	583313	Langbapodaru
Nil	583260	Pedasindhiputtu	Nil	583314	Jabada
Nil	583261	Domaliputtu	Nil	583315	Dumuduguda
Nil	583262	Danabandu	Nil	583316	Karlapodaru
Nil	583263	Tarlaguda	Nil	583317	Arloiputtu
Nil	583264	Valajangi	Nil	583318	Kodaputtu
Nil	583265	Putcheli	Nil	583319	Sangamvalasa
Nil	583266	Kodaputtu	Nil	583320	Monjuguda
Nil	583268	Vanugumma	Nil	583321	Birriguda
Nil	583271	Allangipada	Nil	583322	Suttiguda
Nil	583272	Mehba	Nil	583323	Attikal
Nil	583273	Kumbri Pada	Nil	583325	Solagamputtu
Nil	583274	Dabuguda	Nil	583326	Barada
Nil	583275	Marriputtu	Nil	583327	Kammariguda
Nil	583277	Kirrambo	Nil	583328	Saggulu
Nil	583279	Mattiguda	Nil	583329	Karabayalu
Nil	583281	Sebuguda	Nil	583330	Adarladi @ Mukki Puttu
Nil	583282	Kenduputtu	Nil	583331	Kuntuda
Nil	583283	Mokkaputtu	Nil	583332	Totagondiputtu
Nil	583285	Labburu	Nil	583333	Poliputtu
Nil	583286	Arabeeru	Nil	583334	Kodamputtu
Nil	583287	Kulabeeru	Nil	583335	Siragamputtu
Nil	583288	Buddapanasa	Nil	583336	Kuyilongi
Nil	583289	Rangabayalu	Nil	583337	Monjaputtu
Nil	583290	Dimisamilli	Nil	583338	Kadutula
Nil	583291	Champaputtu	Nil	583339	Bhimidi
Nil	583292	Jalaripodaru	Nil	583340	Golliputtu
Nil	583293	Gumma @ Digagumma	Nil	583341	Kosamputtu
Nil	583294	Padalaputtu	Nil	583342	Hamsabanda
Nil	583295	Mallipodaru	Nil	583343	Ravilabeda
Nil	583296	Dengam	Nil	583344	Laxmipuram
Nil	583297	Gobburupadu	Nil	583345	Dabuguda
Nil	583298	Mattamputtu	Nil	583346	Gaddibanda
Nil	583299	Alabeeru	Nil	583347	Mettaguda
Nil	583300	Labadaputtu	Nil	583348	Pulijalama
Nil	583303	Beeduchampa	Nil	583349	Chuttugondi

APPENDIX VIIA - VILLAGE DIRECTORY

LIST OF VILLAGES ACCORDING TO THE PROPORTION OF THE SCHEDULED CASTES
TO THE TOTAL POPULATION BY RANGES.

Range of Scheduled Castes population (Percentages)	Location code number	Name of village	Range of Scheduled Castes population (Percentages)	Location code number	Name of village
1	2	3	1	2	3
Nil	583350	Siragamputtu	Nil	583401	Jarjula
Nil	583351	Garram	Nil	583402	Kotturu
Nil	583352	Sojjavada	Nil	583403	Peddaputtu
Nil	583353	Kusumaputtu	Nil	583404	Doniputtu
Nil	583354	Ranginiguda	Nil	583405	Bapanaputtu
Nil	583355	Bungaputtu	Nil	583406	Degalaputtu
Nil	583356	Borramamidi	Nil	583408	Poturajuputtu
Nil	583357	Kondagabulu	Nil	583409	Ontiputtu
Nil	583358	Vurikigummi	Nil	583410	Kanguputtu
Nil	583359	Mallimunda	Nil	583411	Giddulaputtu
Nil	583360	Burusindhuputtu	Nil	583412	Goddiputtu
Nil	583361	Antabongu	Nil	583414	Narsiputtu
Nil	583362	Sariyaputtu	Nil	583415	Bodiputtu
Nil	583363	Lukkuru	Nil	583416	Beeta
Nil	583364	Tikkarapada	Nil	583417	Talabutota
Nil	583365	Panasaputtu	Nil	583418	Goddiputtu
Nil	583366	Duliputtu	Nil	583419	Galaganda
Nil	583367	Kooraiputtu	Nil	583420	Chekuchinta
Nil	583368	Chilliputtu	Nil	583421	Godugulaputtu
Nil	583369	Sankidigondi	Nil	583423	Marriputtu
Nil	583370	Jangamsariya	Nil	583425	Tontaputtu
Nil	583371	Sujanakotapeta	Nil	583426	Malluduputtu
Nil	583373	Minumulaputtu	Nil	583427	Kummariputtu
Nil	583374	Mukkiputtu	Nil	583428	Boddapadu
Nil	583375	Adalaputtu	Nil	583429	Cheediputtu
Nil	583377	Kinchaiputtu	Nil	583430	Mangaliputtu
Nil	583378	Jadiputtu	Nil	583431	Manchamrai
Nil	583379	Ramulu	Nil	583433	Mondigumma
Nil	583380	Tenelamamidi	Nil	583434	Bodiliguda
Nil	583381	Gummasiragamputtu	Nil	583435	Buradagunta
Nil	583382	Illoyipolam	Nil	583436	Matchayapuram
Nil	583383	Dharapalle	Nil	583437	Kilumangi
Nil	583385	Yedukondalabanda	Nil	583438	Gadelaputtu
Nil	583386	Kadeembeeru	Nil	583439	Chinasariyapalle
Nil	583387	Santaveedhi	Nil	583440	Garrivada
Nil	583388	Barlada	Nil	583441	Cheepurugondi
Nil	583389	Antlavada	Nil	583443	Kottaputtu
Nil	583390	Bangurupalle	Nil	583444	Vaddiputtu
Nil	583391	Malugurai	Nil	583445	Kondrangivalasa
Nil	583392	Gajjalabanda	Nil	583446	Gunnachelama
Nil	583393	Balada	Nil	583447	Babusala
Nil	583394	Tankaputtu	Nil	583448	Bokkeraputtu
Nil	583395	Kulabeeru	Nil	583449	Bhalluguda
Nil	583396	Amalaguda	Nil	583450	Merakachinta
Nil	583398	Ambapada	Nil	583451	Boddaputtu
Nil	583399	Dumukuladi	Nil	583452	Mokkaputtu
Nil	583400	Sindhuputtu	Nil	583454	Karimikiputtu

APPENDIX VIIA - VILLAGE DIRECTORY

LIST OF VILLAGES ACCORDING TO THE PROPORTION OF THE SCHEDULED CASTES
TO THE TOTAL POPULATION BY RANGES.

Range of Scheduled Castes population (Percentages)	Location code number	Name of village	Range of Scheduled Castes population (Percentages)	Location code number	Name of village
1	2	3	1	2	3
Nil	583455	Tumulapanasa	Nil	583508	Maddulabanda
Nil	583457	Vandlamputtu	Nil	583509	Burugumetta
Nil	583458	Boddagondi	Nil	583510	Tadiputtu
Nil	583459	Cheruvu Veedhi	Nil	583511	Sirlimetta
Nil	583460	Kangu Veedhi	Nil	583512	Kumada
Nil	583461	Mandibha	Nil	583513	Digakumada
Nil	583462	Sailamputtu	Nil	583514	Burrangula
Nil	583463	Kondapada	Nil	583515	Vetchangi
Nil	583464	Parathaputtu	Nil	583518	Giddalamamidi
Nil	583465	Sellum	Nil	583519	Sarasangi
Nil	583466	Saradhi	Nil	583520	Rakasirai
Nil	583467	Peda Guda	Nil	583521	Dasariputtu
Nil	583468	Doraguda	Nil	583523	Padalaputtu
Nil	583469	Panasa	Nil	583524	Chippaputtu
Nil	583470	Gattumalada	Nil	583526	K.Kotturu
Nil	583471	Jarripada	Nil	583527	Kottalabayalu
Nil	583475	Gadela Burugu	Nil	583530	Raipalli
Nil	583476	Nitta Puttu	Nil	583531	Malakariputtu
Nil	583477	Yenugurai	Nil	583532	Tarigeda
Nil	583478	Kimmalamamidi	Nil	583533	Vanuguputtu
Nil	583479	Sunnapu Kota	Nil	583536	Ratulaputtu
Nil	583480	Gorrelametta	Nil	583537	Murugu Cheruvu
Nil	583481	Nandimetta	Nil	583538	Giddala Puttu
Nil	583482	Dolliputtu	Nil	583539	Kumbi Guda
Nil	583483	Jarripada	Nil	583540	Jangam Puttu
Nil	583484	Gedelabanda	Nil	583541	Vetchangi Puttu
Nil	583485	Boragam	Nil	583542	Bakubeda
Nil	583486	Gunnalamamidi	Nil	583544	Muraliputtu
Nil	583487	Kimuduputtu	Nil	583545	Majjiguda
Nil	583488	Mukkiputtu	Nil	583546	Kummari Puttu
Nil	583489	Kenduguda	Nil	583547	Peddaputtu
Nil	583490	Mulaputtu	Nil	583548	Cheruvu Pakala
Nil	583491	Tamarapalle	Nil	583549	Rangini Konda
Nil	583492	Bonangiputtu	Nil	583550	Kinchai Puttu
Nil	583493	Siragamputtu	Nil	583551	Kincholda
Nil	583494	Vuppacheruvu	Nil	583552	Tungi Kota
Nil	583495	Kantavaram	Nil	583554	Solagam Puttu
Nil	583496	Pittagedda	Nil	583555	Sarabha Puttu
Nil	583498	Tudumurai	Nil	583556	Gannelaputtu
Nil	583499	Kommalakonda	Nil	583557	Sariyapalle
Nil	583500	Surtaniputtu	Nil	583558	Malagummi
Nil	583501	Santaveedhi	Nil	583559	Bangarumetta
Nil	583502	Doraguda	Nil	583560	Kummari Puttu
Nil	583504	Pittagrudlu	Nil	583561	Bangaru Puttu
Nil	583505	Kammarigoyyi	Nil	583562	Badiputtu
Nil	583506	Saginiputtu	Nil	583563	Tussapalli
Nil	583507	Poolabanda	Nil	583564	Vadlamputtu

APPENDIX VIIA - VILLAGE DIRECTORY

LIST OF VILLAGES ACCORDING TO THE PROPORTION OF THE SCHEDULED CASTES
TO THE TOTAL POPULATION BY RANGES.

Range of Scheduled Castes population (Percentages)	Location code number	Name of village	Range of Scheduled Castes population (Percentages)	Location code number	Name of village
1	2	3	1	2	3
Nil	583565	Kujabhangi	Nil	583593	Vallangiputtu
Nil	583566	Taddapalli	Nil	583594	Pedalova
Nil	583567	Pedapadu	Nil	583595	Rundalamputtu
Nil	583568	Deembuguda	Nil	583596	Rudagomangi
Nil	583569	Podaputtu	Nil	583597	Gadulaputtu
Nil	583570	Talimba	Nil	583598	Thirangi
Nil	583571	Ganneda	Nil	583599	Murajaribanda
Nil	583572	Dareli	Nil	583601	Nandimetta
Nil	583573	Rangilisingi	Nil	583602	Kurtada
Nil	583574	Peddapetu	Nil	583603	Laxmipuram
Nil	583575	Dokiriputtu	Nil	583604	Kallabu
Less than 5	583259	Gatturamanda	Nil	583605	Ambapada
Less than 5	583269	Talabirada	Nil	583606	Vanchediputtu
Less than 5	583270	Dadiputtu	Nil	583607	Busiputtu
Less than 5	583302	Makavaram	Nil	583608	Varidaguda
Less than 5	583306	Jolaputtu	Nil	583609	Thogiriputtu @ Gadalaputtu
Less than 5	583384	Chintammingula	Nil	583610	Gurralabailu
Less than 5	583397	Pedataminagula	Nil	583611	Gajjangiveedhi
Less than 5	583407	Munchingiputtu	Nil	583612	Konaputtu
Less than 5	583413	Sujanakota	Nil	583613	Mulakoravangi @ Chinakoravangi
Less than 5	583422	Gudamaliputtu	Nil	583614	Limmagaruvu
Less than 5	583432	Dasariputtu	Nil	583615	Kothuru
Less than 5	583503	Boosiputtu	Nil	583616	Sapparlamamidi
Less than 5	583516	Tangula	Nil	583617	Jamiguda
Less than 5	583525	Lungaputtu	Nil	583618	Karjuraguda
Less than 5	583528	Vanabhasingi	Nil	583619	Poipalle
Less than 5	583529	Kilagada	Nil	583620	Arlabu
Less than 5	583534	Bondaputtu	Nil	583621	Rangaloya
Less than 5	583535	Chinamukkiputtu	Nil	583622	Yeguvabondapalle
Less than 5	583543	Petumaliputtu	Nil	583623	Deguvabondapalle
Mandal Parishad: Peda Bayalu(0517)			Nil	583624	Sindhiputtu
Nil	583576	Dabbaputtu	Nil	583625	Lagabusi
Nil	583578	Parreda	Nil	583626	Bangarumetta
Nil	583579	Krishnapuram	Nil	583627	Lakyaputtu
Nil	583580	Jeeluguluputtu	Nil	583628	Alamagundam
Nil	583581	Pedariyapalle	Nil	583629	Seekariputtu
Nil	583582	Borlada @ Badama	Nil	583630	Thorangulu
Nil	583584	Kummariveedhi	Nil	583631	Adugulaputtu
Nil	583586	Pedakonda	Nil	583632	A.Kummariputtu
Nil	583587	Bangarumetta	Nil	583633	Thamarada
Nil	583588	Chintalapadu	Nil	583634	Labjari
Nil	583589	Peda Koravangi	Nil	583635	Sampangiputtu
Nil	583590	Buradagunta	Nil	583636	Kittukonda
Nil	583591	Pathruda	Nil	583637	Rogulu
Nil	583592	Thangulaputtu	Nil	583638	Panneda

APPENDIX VIIA - VILLAGE DIRECTORY

LIST OF VILLAGES ACCORDING TO THE PROPORTION OF THE SCHEDULED CASTES
TO THE TOTAL POPULATION BY RANGES.

Range of Scheduled Castes population (Percentages)	Location code number	Name of village	Range of Scheduled Castes population (Percentages)	Location code number	Name of village
1	2	3	1	2	3
Nil	583639	Chittamrai	Nil	583686	Gadepalle
Nil	583640	Musidiputtu	Nil	583687	Pedapalle
Nil	583642	Gondikodaputtu	Nil	583688	Allamputtu
Nil	583643	Boddaputtu	Nil	583689	Ballapurai
Nil	583644	Seethagunta	Nil	583690	Seekari
Nil	583645	Chitraiputtu	Nil	583691	Pulusumamidi
Nil	583646	Mangabanda	Nil	583692	Vellapalem
Nil	583647	Chuttumetta	Nil	583693	Bongadari
Nil	583648	Arimera	Nil	583694	Badama
Nil	583649	Sariyapalle	Nil	583695	Kavurupalle
Nil	583650	Kilumulu	Nil	583696	Puruguduputtu @ Vanuguputtu
Nil	583651	Koduvalasa	Nil	583697	Arada Kota
Nil	583652	Luvvasingi	Nil	583698	Kaguvalasa
Nil	583653	Puturu	Nil	583699	Palavalasa
Nil	583654	Mandiba	Nil	583700	Thotalagondi
Nil	583655	Kappada	Nil	583701	Pandigunta
Nil	583656	Lakyuputtu	Nil	583702	Jadiguda
Nil	583657	Vaddeputtu	Nil	583703	Limmagunta
Nil	583658	Jangamputtu	Nil	583705	Ukkurba
Nil	583659	Laxmipeta	Nil	583706	Buruguputtu
Nil	583660	Tamaraveedhi	Nil	583707	Vanabangi
Nil	583661	Thotadaputtu	Nil	583708	Kudasingi
Nil	583662	Buruguveedhi	Nil	583709	Mondikota
Nil	583663	Kuyyaba	Nil	583710	Gadugupalle
Nil	583664	Jarsingi	Nil	583711	Karugonda
Nil	583665	Gulleluputtu	Nil	583712	Jangamputtu
Nil	583666	Sailamkota	Nil	583713	Jarupalapedabayalu
Nil	583667	Sarigaguda	Nil	583714	Chinavancharangi
Nil	583668	Gunjuvada	Nil	583715	Vancharba
Nil	583669	Pinaravalli	Nil	583716	Pedagullelu
Nil	583670	Kenduguda	Nil	583717	Chinagullelu
Nil	583671	Jadiguda	Nil	583718	Pittalaborra
Nil	583672	Taggupadu	Nil	583719	Boddagondi
Nil	583673	Nanubaru	Nil	583720	Puttakota
Nil	583674	Sakirevu	Nil	583721	Basula
Nil	583675	Kondru	Nil	583722	Bongujangi
Nil	583676	Tallabu	Nil	583723	Mettaguda
Nil	583677	Injari	Nil	583724	Inupatigalu
Nil	583678	Chintagaruvu	Nil	583725	Tamalabu
Nil	583679	Pedapadu	Nil	583726	Chamagedda
Nil	583680	Tarabu	Nil	583727	Kurajangi
Nil	583681	Ginnelakota	Nil	583728	Gindali
Nil	583682	Gaburumamidi	Nil	583729	Malaseethakota
Nil	583683	Buruguveedhi	Nil	583730	Ginnegaruvu
Nil	583684	Ranjalamamidi	Nil	583731	Nadimivada
Nil	583685	Goddiputtu	Nil	583732	Mulalova

APPENDIX VIIA - VILLAGE DIRECTORY

LIST OF VILLAGES ACCORDING TO THE PROPORTION OF THE SCHEDULED CASTES
TO THE TOTAL POPULATION BY RANGES.

Range of Scheduled Castes population (Percentages)	Location code number	Name of village	Range of Scheduled Castes population (Percentages)	Location code number	Name of village
1	2	3	1	2	3
Nil	583733	Malliputtu	Nil	583779	Duddupalle
Nil	583734	Kuncharai	Nil	583781	Sariyapalle
Nil	583735	Landulu	Nil	583782	Jalampalle
Nil	583736	Gocheri	Nil	583783	Tulam
Nil	583737	Vangarai	Nil	583784	Gajjedi
Nil	583738	Kothuru	Nil	583785	Kuntumamidi
Nil	583739	Tarla Singi	Nil	583786	Mettalagummi
Nil	583740	Moyyalagummi	Nil	583787	Amedelu
Nil	583741	Kinchuru	Nil	583788	Dosalabanda
Nil	583742	Peda Vancharangi	Nil	583789	Pothulagaruvu
Nil	583743	Marriputtu	Nil	583790	Devarajumerakalu
Nil	583744	Gallelu	Nil	583791	Sadaru Mamidi
Nil	583745	Vannadi	Nil	583792	Nittaputtu
Nil	583746	Dondaraiputtu	Nil	583793	Agaruveedhi
Nil	583747	Kangulu	Nil	583794	Buruguveedhi
Nil	583748	Galagonda	Nil	583795	Borraneredu
Nil	583749	Kuthamputtu	Nil	583796	Kondemulu
Nil	583750	Thurakalavalasa	Nil	583797	Maggamveedhi
Nil	583751	Gasabu	Nil	583798	Chilakalaputtu
Nil	583752	Sirasapalle	Nil	583799	Lingeti
Nil	583753	Gamparai	Nil	583800	Vanakothonu
Nil	583754	Cheediputtu	Nil	583801	Lingeruputtu
Nil	583755	Bongithali	Nil	583802	Mulagaruvu
Nil	583756	Allangiputtu	Nil	583804	Savidimamidi
Nil	583757	Jamiguda	Nil	583805	Bangarumamidi
Nil	583758	Kulluba	Nil	583806	Maredupalle
Nil	583759	Rai Mamidi	Nil	583807	Vanabarangi
Nil	583760	Kunthuruputtu	Nil	583808	Jamadal
Nil	583761	Gomangi	Nil	583809	Boddaputtu
Nil	583762	Pilliputtu	Nil	583810	Kindalam
Nil	583763	Seemakonda	Nil	583811	Kintharelu
Nil	583764	Chitrakayaputtu	Nil	583812	Kandulagunta
Nil	583765	Rallagongu	Nil	583813	Kunthurla
Nil	583766	Bongaram	Nil	583814	Borramamidi
Nil	583767	Peparuvalasa @ Kumborla	Nil	583815	Baithinilanka
Nil	583768	Ambeerupadu	Nil	583816	Sampangiputtu
Nil	583769	Cheekupanasa	Nil	583817	Rasiguppa
Nil	583770	Gandalam	Nil	583818	Sampangidatu
Nil	583771	Boddangipadu	Nil	583819	Marridatu
Nil	583772	Salebulu	Nil	583820	Bandamamidi
Nil	583773	Gabuduputtu	Nil	583821	Matchepalle
Nil	583774	Jakkum	Nil	583822	Aradagudem
Nil	583775	Lichabu	Nil	583824	Kimudupalle
Nil	583776	Sujjari	Nil	583825	Cheepurugondi
Nil	583777	Kummarigunta	Nil	583826	Lagasariiputtu
Nil	583778	Luvvapalle	Nil	583827	Kambalabayalu

APPENDIX VIIA - VILLAGE DIRECTORY

LIST OF VILLAGES ACCORDING TO THE PROPORTION OF THE SCHEDULED CASTES
TO THE TOTAL POPULATION BY RANGES.

Range of Scheduled Castes population (Percentages)	Location code number	Name of village	Range of Scheduled Castes population (Percentages)	Location code number	Name of village
1	2	3	1	2	3
Nil	583828	Chandiputtu	Nil	583867	Malinguvalasa
Nil	583829	Vancharba	Nil	583868	Sagirivalasa
Nil	583831	Malakariputtu	Nil	583869	Kamalabanda
Nil	583832	Vurada	Nil	583870	Kuda
Nil	583833	Jayantikota	Nil	583871	Koranjiguda
Nil	583834	Tulabharangi	Nil	583873	Gorapur
Nil	583835	Poi Palle	Nil	583877	Kuridi
Nil	583836	Merakachinta	Nil	583878	Nimmagedda
Nil	583837	Vakapalle	Nil	583879	Sarai
Nil	583838	Barrangibanda	Nil	583880	Gadabagolugu
Nil	583839	Bangaruputtu	Nil	583881	Ujjangi
Nil	583840	Pedakondapalle	Nil	583882	Ombi
Nil	583841	Pedagondi	Nil	583883	Kinjeru
Nil	583842	Gorcheri	Nil	583884	Kujabangi
Nil	583843	Kodaputtu	Nil	583886	Kutti
Nil	583844	Andravara	Nil	583888	Thutangi
Nil	583845	Valugupalle	Nil	583889	Lyganda
Nil	583846	Buradamamidi	Nil	583891	Lakka
Less than 5	583577	Rudakota	Nil	583892	Bodimela
Less than 5	583583	Badambeeru	Nil	583893	Chelimarivalasa
Less than 5	583600	Peddaputtu	Nil	583894	Musiri
Less than 5	583641	Pedabayalu	Nil	583895	Jamguda
Less than 5	583823	Puligondi	Nil	583896	Sornayakguda @ Surusyaguda
Less than 5	583830	Bondaputtu	Nil	583897	Kandram
11 - 20	583585	China Mukhi Puttu	Nil	583898	Paridi
Mandal Parishad: Dumbriguda(0518)			Nil	583899	Pothangi
Nil	583847	Kiridivalasa	Nil	583900	Pantalachinta
Nil	583848	Mallivalasa	Nil	583901	Pedapadu
Nil	583849	Ranginivalasa	Nil	583902	Antriguda
Nil	583850	Chinakaguvalasa	Nil	583904	Livitiputtu
Nil	583851	Kotragondi	Nil	583905	Vantharla
Nil	583852	Goppilivalasa	Nil	583906	Arama
Nil	583853	Panasavalasa	Nil	583907	Godasortu
Nil	583854	Chamadapadu	Nil	583908	Ranginiguda
Nil	583855	Kollaputtu	Nil	583909	Gondiguda
Nil	583856	Bitragonda	Nil	583910	Billaputtu
Nil	583857	Thotavalasa	Nil	583911	Jurripadu
Nil	583858	Korrai	Nil	583913	Kusumavalasa
Nil	583860	Gasaba	Nil	583914	Uyyalaputtu
Nil	583861	Logili	Nil	583915	Kosangi
Nil	583862	Demuduvalasa	Nil	583916	Champaputtu
Nil	583863	Badiyapadu	Nil	583917	Seelamgondi
Nil	583864	Sovva	Nil	583918	Nandiguda
Nil	583865	Karakavalasa	Nil	583919	Kithalangi
Nil	583866	Vadiyavalasa @ Vaddevalasa	Nil	583920	Vayya

APPENDIX VIIA - VILLAGE DIRECTORY

LIST OF VILLAGES ACCORDING TO THE PROPORTION OF THE SCHEDULED CASTES
TO THE TOTAL POPULATION BY RANGES.

Range of Scheduled Castes population (Percentages)	Location code number	Name of village	Range of Scheduled Castes population (Percentages)	Location code number	Name of village
1	2	3	1	2	3
Nil	583921	Morriguda	Nil	583960	Kundiguda
Nil	583922	Gandha	Nil	583961	Dumbriguda
Nil	583923	Bairaguda	Nil	583962	Chandrapoda
Nil	583924	Sangamvalasa	Nil	583964	Kikkatiguda
Nil	583925	Dondalavalasa	Nil	583965	Totavalasa
Nil	583926	Korra	Nil	583966	Antiparthi
Nil	583927	Mamidivalasa	Nil	583967	Sarubedda
Nil	583928	Pariseela	Nil	583968	Peda Valasa
Nil	583929	Padi	Nil	583971	Kaguvalasa
Nil	583930	Borrapalem	Nil	583972	Musiriguda
Nil	583932	Gondivalasa	Nil	583973	Addumanda
Nil	583933	Guntagannela	Nil	583974	Morriguda
Less than 5	583859	Gatharagilleda	Nil	583975	Pooluguda
Less than 5	583872	Vasabanda	Nil	583976	Iragai
Less than 5	583874	Sagara	Nil	583977	Nanda
Less than 5	583875	Anjoda	Nil	583978	Bonduguda
Less than 5	583876	Araku	Nil	583979	Baliyaguda
Less than 5	583885	Rangilisingi	Nil	583980	Urumulu
Less than 5	583887	Dathuru	Nil	583981	Tidiguda
Less than 5	583890	Guntaseema	Nil	583982	Validipanasa
Less than 5	583903	Dumbriguda	Nil	583983	Borrakaluvalasa
Less than 5	583912	Kinchumanda	Nil	583986	Tangulabedda
Less than 5	583931	Boddaputtu	Nil	583987	Toradambuvalasa
Mandal Parishad: Araku Valley(0519)			Nil	583989	Kandulaguddi
Nil	583934	Ranajilleda	Nil	583990	Tadaka
Nil	583936	Tudumu	Nil	583991	Kaguvalasa
Nil	583937	Chinalabudu	Nil	583992	Pujaribanda
Nil	583938	Chittamgondi	Nil	583993	Kamatatota
Nil	583939	Totavalasa	Nil	583994	Totavalasa
Nil	583940	Cheedivalasa	Nil	583995	Dappuguda
Nil	583941	Dabuguda	Nil	583996	Gondiguda
Nil	583942	Raktakandi	Nil	583998	Tokavalasa
Nil	583943	Domalajoru	Nil	583999	Polamguda
Nil	583944	Tungagedda	Nil	584000	Kosiguda
Nil	583945	Kamalabanda	Nil	584001	Ramakrishnanagar
Nil	583946	Sabaka	Nil	584002	Amalaguda
Nil	583947	Kentubade	Nil	584003	Kottavalasa
Nil	583948	Kajjuruguda	Nil	584004	Sarubedda
Nil	583949	Chellubadi	Nil	584006	Madala
Nil	583950	Mettapadu	Nil	584007	Battivalasa
Nil	583952	Chendrapodaru	Nil	584008	Musiriguda
Nil	583954	Jarlangi	Nil	584009	Borriguda
Nil	583955	Jarimanuguda	Nil	584012	Bishnuguda
Nil	583956	Pedagaruvu	Nil	584013	Garudaguda
Nil	583957	Gatapadu	Nil	584014	Pittamarriguda
Nil	583958	Dellipadu	Nil	584015	Gatuguda
Nil	583959	Davadaguda	Nil	584017	Ganjayavalasa

APPENDIX VIIA - VILLAGE DIRECTORY

LIST OF VILLAGES ACCORDING TO THE PROPORTION OF THE SCHEDULED CASTES
TO THE TOTAL POPULATION BY RANGES.

Range of Scheduled Castes population (Percentages)	Location code number	Name of village	Range of Scheduled Castes population (Percentages)	Location code number	Name of village
1	2	3	1	2	3
Nil	584018	Peda Labudu	Nil	584078	Sukuruguda
Nil	584019	Panirangini	Nil	584079	Gattaraguda
Nil	584020	Littiguda	Nil	584080	Ninnimamidivalasa
Nil	584021	Ravvalaguda	Nil	584081	Kothavalasa
Nil	584023	Dolliguda	Nil	584082	Bondam
Nil	584026	Pappuduvalasa	Nil	584083	Rampuduvalasa
Nil	584027	Kottavalasa	Nil	584084	Ranginiguda
Nil	584028	Chompi	Nil	584085	Boyiguda
Nil	584029	Tokavalasa	Nil	584086	Baliyaguda
Nil	584030	Kodipunjuvalasa	Nil	584087	Rega
Nil	584032	Bandapanuvalasa	Nil	584088	Koliyaguda
Nil	584033	Varra	Nil	584090	Majjivalasa
Nil	584034	Lamtampadu	Nil	584091	Gojara
Nil	584035	Jaginalasa	Nil	584092	Karakavalasa
Nil	584036	Giriliguda	Nil	584095	Beddaguda
Nil	584037	Bamsuguda	Nil	584096	Vanthalaguda
Nil	584038	Piripodaru	Nil	584097	Leddangi
Nil	584039	Dungiyaputtu	Nil	584098	Sirasaguda
Nil	584040	Devarapalle	Nil	584099	Adaru
Nil	584041	Bonduguda	Nil	584100	Bairuguda
Nil	584042	Baski	Nil	584101	Pedageddavalasa
Nil	584043	Todubanda	Nil	584102	Danasalavalasa
Nil	584044	Gugguda	Less than 5	583935	Mala Singaram
Nil	584045	Doraguda	Less than 5	583969	Gangasanivalasa
Nil	584046	Manjuguda	Less than 5	583970	Duddikonda
Nil	584047	Pitraguda	Less than 5	583985	Lotheru
Nil	584048	Kusumguda	Less than 5	583997	Gannela
Nil	584050	Kappalagondi	Less than 5	584005	Pottangipadu
Nil	584051	Bondaguda	Less than 5	584016	Mulyagalugu
Nil	584052	Gattanaguda	Less than 5	584022	Sarabhadguda
Nil	584053	Nandiguda	Less than 5	584024	Padmapuram
Nil	584057	Danirangini	Less than 5	584025	Yandapallivalasa
Nil	584060	Bosubeda	Less than 5	584031	Siragam
Nil	584061	Boduguda	Less than 5	584049	Vanthamuru
Nil	584063	Kothaballuguda	Less than 5	584055	Korraguda
Nil	584064	Pathaballuguda	Less than 5	584056	Pakanaguda
Nil	584065	Hattaguda	Less than 5	584058	Madaguda
Nil	584067	Daburangini	Less than 5	584059	Dalapatiguda
Nil	584068	Korraguda	Less than 5	584062	Gadyaguda
Nil	584069	Limbaguda	Less than 5	584066	Kinnamguda
Nil	584070	Janamguda	Less than 5	584094	Kuruseela
Nil	584071	Piribanda	5 - 10	583953	Borrachinta
Nil	584073	Sunkarametta	5 - 10	583963	Landiguda
Nil	584074	Gandametta	5 - 10	584010	Lembaguda
Nil	584075	Chinagangagudi	5 - 10	584054	Dingriputtu
Nil	584076	Pedagangagudi	11 - 20	584011	Novvaguda
Nil	584077	Korraguda	Mandal Parishad: Ananthagiri(0520)		

APPENDIX VIIA - VILLAGE DIRECTORY

LIST OF VILLAGES ACCORDING TO THE PROPORTION OF THE SCHEDULED CASTES
TO THE TOTAL POPULATION BY RANGES.

Range of Scheduled Castes population (Percentages)	Location code number	Name of village	Range of Scheduled Castes population (Percentages)	Location code number	Name of village
1	2	3	1	2	3
Nil	584104	Karaiguda	Nil	584160	Dabbalapadu
Nil	584105	Liddangi	Nil	584161	Katimanuvalasa
Nil	584106	Saraiguda	Nil	584162	Boodi
Nil	584107	Bondyaguda	Nil	584163	Katturu
Nil	584109	Kittalingi	Nil	584164	Mandaparti
Nil	584110	Bonduguda	Nil	584166	Seetampeta
Nil	584111	Karakavalasa	Nil	584167	Saravani Palem
Nil	584113	Katika	Nil	584168	Tattavalasa
Nil	584114	Vatalamamidi	Nil	584169	Lanjilaguda
Nil	584115	Chappadi	Nil	584170	Laxmipuram
Nil	584116	Dekkapuram	Nil	584171	Pandirimamidivalasa
Nil	584117	Kontysimidi	Nil	584173	Kondiba
Nil	584118	Kotyaguda	Nil	584174	Gadiguda
Nil	584119	Bediliguda	Nil	584175	Tokavalasa
Nil	584120	Getuvalasa	Nil	584176	Nadimivalasa
Nil	584121	Egumamamidi	Nil	584177	Dumbrivalasa
Nil	584122	Pedduru	Nil	584178	Sada
Nil	584124	Kummarivalasa	Nil	584179	Jakariguda
Nil	584125	Tokuru	Nil	584180	Jamuguda
Nil	584126	Boraborivalasa	Nil	584181	Kosamamidi
Nil	584127	Boringuvalasa	Nil	584182	Singarbha
Nil	584128	Pooluguda	Nil	584183	Ninnimamidi
Nil	584129	Kapativalasa	Nil	584184	Ballamamidi
Nil	584130	Baliyaguda	Nil	584186	Nisaniguda
Nil	584131	Gondiguda	Nil	584187	Bodaguda
Nil	584132	Ranjiliguda @ Ranginiguda	Nil	584188	Seesaguda
Nil	584135	Sankuparti	Nil	584189	Limbaguda @ Nimmada
Nil	584138	Singavaram	Nil	584190	Kottavalasa
Nil	584140	Gottipadu	Nil	584191	Diguvasobha
Nil	584142	Rajupaka	Nil	584192	Sorasapodaru
Nil	584143	Chittampadu	Nil	584193	Pooluguda
Nil	584146	China Konela	Nil	584194	Eguvasobha
Nil	584147	Y.S.R.Puram	Nil	584195	Seesamanda
Nil	584148	Kotaparti	Nil	584196	Kamalapuram
Nil	584149	Bongija	Nil	584198	Laxmipuram
Nil	584150	Buruga	Nil	584199	Baliaguda @ Cheedivalasa
Nil	584151	Rampalle	Nil	584200	Talaripadu
Nil	584152	Sottadivalasa	Nil	584201	Regam
Nil	584153	Kotapartivalasa	Nil	584202	Tenuputtu
Nil	584154	Peda Rabha	Nil	584203	Nandigummi
Nil	584155	China Rabha	Nil	584204	Patakota
Nil	584156	Gadilalova	Nil	584205	Malingavalasa
Nil	584157	Gudem	Nil	584206	Tadiguda
Nil	584158	R.T.Puram	Nil	584207	Mondijanguda
Nil	584159	Pedakonela	Nil	584208	Mardaguda

APPENDIX VIIA - VILLAGE DIRECTORY

LIST OF VILLAGES ACCORDING TO THE PROPORTION OF THE SCHEDULED CASTES
TO THE TOTAL POPULATION BY RANGES.

Range of Scheduled Castes population (Percentages)	Location code number	Name of village	Range of Scheduled Castes population (Percentages)	Location code number	Name of village
1	2	3	1	2	3
Nil	584210	Kottavalasa @ Verumulapuram	Nil	584266	Palabandalavasa
Nil	584211	Gatuguda	Nil	584268	Cherukubidda
Nil	584212	Dandabadu	Nil	584269	Egumamallelu
Nil	584213	Kambavalasa	Nil	584270	Diguvamallelu
Nil	584214	Doraguda	Nil	584271	Nelapalem
Nil	584215	Bhagamarivalasa	Nil	584272	Karaiguda
Nil	584216	Tenteliguda	Nil	584273	Nimmavuta
Nil	584217	Muvvamvalasa	Nil	584274	Gumma
Nil	584218	Rayavalasa	Nil	584275	Vanjalavalasa
Nil	584219	Mulyaguda	Nil	584276	Eetamanuvalasa
Nil	584220	Pooluguda	Nil	584277	Dhanukota
Nil	584221	Pempuduvalasa	Nil	584278	Nandulavalasa
Nil	584222	Kodamaguda	Nil	584279	Bhalluguda
Nil	584223	Karakavalasa	Nil	584280	Pedabidda
Nil	584226	Nandanapuram	Nil	584281	Mangagumma
Nil	584227	Cherukumadata	Nil	584282	Chimiti
Nil	584228	Chittamvalasa	Nil	584283	Kadarevu
Nil	584229	Kantipuram	Nil	584284	Mettavalasa
Nil	584230	Kothavalasa	Nil	584285	Yerrametta
Nil	584231	Kothavalasa	Nil	584286	Vanthanagaruvu
Nil	584232	Samareddipalem	Nil	584287	Velagalapadu
Nil	584234	Diguva Kambavalasa	Nil	584290	Lungaparti
Nil	584235	Teegalamada	Nil	584291	Rayipadu
Nil	584236	Panasamanuvalasa	Nil	584293	Marrivalasa @ Manuvalasa
Nil	584237	Damsarai	Nil	584294	Vootagedda
Nil	584238	Bangarampeta	Nil	584295	Gorregommu
Nil	584239	Pallamvanivalasa	Nil	584296	Gangudivalasa
Nil	584240	Marrimanuvalasa	Nil	584297	Kumburti
Nil	584242	Totavalasa	Nil	584299	Damsalavalasa
Nil	584243	Varakavadu	Nil	584300	Maddigaruvu
Nil	584244	Dabbalapalem	Nil	584301	Zendagaruvu
Nil	584246	Dabbalapadu	Nil	584302	Valasi
Nil	584247	Vantinivanipalem	Nil	584303	Nimmalapadu
Nil	584248	Jeelugulapadu	Nil	584305	Diguvasonabha
Nil	584249	Kittayyatota	Nil	584306	Pynampadu
Nil	584251	Venkayyapalem	Nil	584307	Moolapatnam
Nil	584254	Kambavalasa	Nil	584308	Banjoda
Nil	584255	Gangavaram	Nil	584310	Mandruvalasa
Nil	584256	Kotturu	Nil	584311	Gommangipadu
Nil	584257	Krishnapuram	Nil	584312	Vengada
Nil	584258	Medaparti	Nil	584313	Cheedivalasa
Nil	584259	Busipadu	Nil	584314	Bandavalasa
Nil	584262	Mirithidungada	Nil	584315	Penamarti
Nil	584263	Porlu	Nil	584316	Donkaiputtu
Nil	584264	Vootamamidi	Nil	584317	Nakkalamamidi

APPENDIX VIIA - VILLAGE DIRECTORY

LIST OF VILLAGES ACCORDING TO THE PROPORTION OF THE SCHEDULED CASTES
TO THE TOTAL POPULATION BY RANGES.

Range of Scheduled Castes population (Percentages)	Location code number	Name of village	Range of Scheduled Castes population (Percentages)	Location code number	Name of village
1	2	3	1	2	3
Nil	584318	Pandirimamidi	Nil	584369	Velagalapadu
Nil	584319	Taragam	Nil	584370	Mallampeta
Nil	584320	Addategela	Nil	584371	Ballagaruvu
Nil	584321	Vantarbha	Nil	584372	Gummanti
Nil	584322	Jampaputtu	Nil	584374	Kondemkota
Nil	584323	Buddigaruvu	Nil	584375	Regulapalem
Nil	584325	Jalada	Nil	584376	Pedakota
Nil	584326	Voobalu	Nil	584377	Porlubanda
Nil	584327	Tenkalavalasa	Nil	584378	Chatakamba
Nil	584328	Kottavalasa	Nil	584379	Borrapalem
Nil	584329	Kivarla	Nil	584382	Cheedimetta
Nil	584330	Rallagaruvu	Nil	584385	Chintapaka
Nil	584331	Gangavaram	Nil	584386	Chitrallapalem
Nil	584332	Tangellabanda	Nil	584387	Peda Buruga-I
Nil	584333	Bongija	Nil	584388	Kottamguda
Nil	584334	Bonuru	Nil	584390	Pedaburugu II
Nil	584335	Gaddibanda	Nil	584391	Chindugulapadu
Nil	584336	Cheedivalasa	Nil	584392	Solabongu
Nil	584337	Pandirimamidi	Nil	584394	Tattapudi
Nil	584338	Putikaputtu	Nil	584409	Purulabanda
Nil	584339	Cheedigaruvu	Nil	584410	Pedabayalu
Nil	584340	Gazzellagaruvu	Nil	584415	Malipadu
Nil	584341	Billakamba	Nil	584418	Nunemamid
Nil	584342	Kudiya	Less than 5	584108	Kunapuram
Nil	584343	Pedabayalu	Less than 5	584112	Bheesupuram
Nil	584344	Boddaputtu	Less than 5	584133	Sariapalle
Nil	584345	Gummanti	Less than 5	584136	Chippapalle
Nil	584346	Velamamidi	Less than 5	584172	Nandikota
Nil	584347	Poderti	Less than 5	584197	Heetaguda
Nil	584348	Tankota	Less than 5	584209	Ananthagiri
Nil	584349	Tunisebu	Less than 5	584233	Sivalingapuram
Nil	584350	Bandakonda	Less than 5	584250	Chilakalagedda
Nil	584351	Patipalle	Less than 5	584260	Karivesu
Nil	584352	Bembi	Less than 5	584261	Karakavalasa
Nil	584353	Madrebu	Less than 5	584265	Maddipadu
Nil	584354	Dayarti	Less than 5	584267	Cheedivalasa
Nil	584355	Sariya	Less than 5	584288	Pulusumamidi
Nil	584356	Makanapalle	Less than 5	584298	Patti
Nil	584357	Rachakilam	Less than 5	584309	Mettavalasa
Nil	584358	Tamuta	Less than 5	584361	Pedagangavaram
Nil	584359	Dibbapalem	Less than 5	584380	Pinakota
Nil	584360	Revallapalem	Less than 5	584389	Onukonda
Nil	584362	Kotharevallapalem	5 - 10	584123	Borra
Nil	584363	Jeenapadu	5 - 10	584225	Damuku
Nil	584365	Valasala Garuvu	5 - 10	584241	Tummanuvalasa
Nil	584366	Gaddibanda	5 - 10	584289	Burugulapadu
Nil	584368	Kotaparti	11 - 20	584134	Bheemavaram

APPENDIX VIIA - VILLAGE DIRECTORY

LIST OF VILLAGES ACCORDING TO THE PROPORTION OF THE SCHEDULED CASTES
TO THE TOTAL POPULATION BY RANGES.

Range of Scheduled Castes population (Percentages)	Location code number	Name of village	Range of Scheduled Castes population (Percentages)	Location code number	Name of village
1	2	3	1	2	3
11 - 20	584137	Garugubilli	Nil	584463	Beeram
11 - 20	584139	Billakota	Nil	584464	Muliaputtu
11 - 20	584252	Kasipatnam	Nil	584465	Konthili
11 - 20	584253	Cheedivalasa	Nil	584467	Chatraiputtu
Mandal Parishad: Hukumpeta(0521)			Nil	584468	Gadugupalle
Nil	584419	Garudapalle	Nil	584469	Urrada
Nil	584420	Rathulaputtu	Nil	584470	Kontapalle
Nil	584421	Tokaduggam	Nil	584471	Pedagaruvu
Nil	584422	Duggam	Nil	584472	Marela
Nil	584423	Cheediputtu	Nil	584473	Patrimetta
Nil	584424	Pandimetta	Nil	584474	Marripalem
Nil	584425	Besaiputtu	Nil	584475	Chintalaveedhi
Nil	584426	Baluroda	Nil	584476	Rudi @ Degarudi
Nil	584427	Ontipaka	Nil	584477	Pathakota
Nil	584428	Rangaseela	Nil	584478	Boddaputtu
Nil	584429	Masada	Nil	584479	Mangalamamidi
Nil	584430	Matchyapuram	Nil	584480	Kokkisa
Nil	584431	Tadigiri	Nil	584481	Liviti
Nil	584433	Vukkurba	Nil	584482	Irukurai
Nil	584434	Allangiputtu	Nil	584483	Sariyapolam
Nil	584435	Teegalavalasa	Nil	584484	Dalamputtu
Nil	584436	Bijjapalle	Nil	584485	Jeelugulaputtu
Nil	584437	Kamayyapeta	Nil	584486	Mandiputtu
Nil	584438	Pamurai	Nil	584487	Cheekatiputtu
Nil	584439	Amuru	Nil	584488	Jangamputtu
Nil	584440	Nakkalaputtu	Nil	584489	Gatham
Nil	584441	Rangapalle	Nil	584490	Kimiduputtu
Nil	584443	Edulagondi	Nil	584491	Vachanarangini
Nil	584444	Arlada	Nil	584492	Sullipakoni
Nil	584445	Chilakalaputtu	Nil	584493	Boorja
Nil	584446	Sampangiputtu	Nil	584494	Thumbaguda
Nil	584447	Sobakota	Nil	584495	Kondayyapadu
Nil	584448	Sundruputtu	Nil	584496	Patakadavada
Nil	584449	M.Kothavuru	Nil	584497	Degasalthangi
Nil	584450	Matham	Nil	584498	Egasalthangi
Nil	584451	M.Boddaputtu	Nil	584499	Dumbriguda
Nil	584452	Kodeli	Nil	584500	Majjivalasa
Nil	584453	Gotchari	Nil	584501	Billaputtu
Nil	584454	Marriputtu	Nil	584502	Maddiputtu
Nil	584455	Jogulaputtu	Nil	584503	Koditala
Nil	584456	Kangaruputtu	Nil	584504	Panasaputtu
Nil	584457	Patimamidi	Nil	584505	Pattam
Nil	584458	Burmanguda	Nil	584506	Nimmalapadu
Nil	584459	Kulapadu	Nil	584507	Bairodivalasa @ Uppa
Nil	584460	Vallangiputtu	Nil	584508	Pedirai
Nil	584461	Lakeyaputtu	Nil	584509	Totakurapadu
Nil	584462	Malaguda	Nil	584510	Olda

APPENDIX VIIA - VILLAGE DIRECTORY

LIST OF VILLAGES ACCORDING TO THE PROPORTION OF THE SCHEDULED CASTES
TO THE TOTAL POPULATION BY RANGES.

Range of Scheduled Castes population (Percentages)	Location code number	Name of village	Range of Scheduled Castes population (Percentages)	Location code number	Name of village
1	2	3	1	2	3
Nil	584511	Nittaputtu	Nil	584558	Dabbagaruvu
Nil	584512	Jakaramputtu	Nil	584559	Boddaputtu
Nil	584513	Kanguputtu	Nil	584560	Mebha
Nil	584514	Pusalagaruvu	Nil	584561	Kotagummam
Nil	584515	Peddapadu	Nil	584563	Chittampadu
Nil	584516	Turakalmetta	Nil	584564	Bheemavaram
Nil	584517	Dalemputtu	Nil	584565	Maddiputtu
Nil	584518	Rapa	Nil	584566	Andiba
Nil	584519	Reedabanda	Nil	584567	Gangudi
Nil	584520	Gondirapa	Nil	584568	Gummadigunta
Nil	584521	Gondipeta	Nil	584569	Donkinavalasa
Nil	584522	Santhari	Nil	584570	Gillibaddu
Nil	584523	Chinaburuguputtu	Nil	584571	Cheekumaddula
Nil	584524	Bilaputtu	Nil	584572	Goppulapalem
Nil	584525	Nimmalapadu	Nil	584573	Merakachinta
Nil	584526	Boddaputtu	Nil	584574	Gasarapalle
Nil	584527	Tiyyaniputtu	Nil	584575	Palamamidi
Nil	584528	Birisingi	Nil	584576	Patiguruvu
Nil	584529	Sukuru	Nil	584577	Gedelapadu
Nil	584530	Barapalle	Nil	584578	Sesaipanuku
Nil	584531	Gadikinchumanda	Nil	584579	Peesumamidi
Nil	584532	Sanyasammalem	Nil	584580	Jarrakonda
Nil	584533	Addumanda	Nil	584581	Peda Nandiputtu
Nil	584534	Neelamputtu	Nil	584582	Bangarubuddi
Nil	584535	Dalemputtu	Nil	584583	Dirrapalle
Nil	584536	Marrivalasa	Nil	584584	Ganika
Nil	584537	Mulusobha	Nil	584585	Kothavuru
Nil	584538	Ramachandrapuram	Nil	584586	Cheedigaruvu
Nil	584539	Gummadiganduva	Less than 5	584432	D.Chintalaveedhi
Nil	584540	Gangarajuputtu	Less than 5	584442	Kunturla
Nil	584541	Locheliputtu	Less than 5	584466	Hukumpeta
Nil	584542	Kutangi Tadiputtu	Less than 5	584562	Bakuru
Nil	584543	Kuthangi	Mandal Parishad: Paderu(0522)		
Nil	584544	Buradagummi	Nil	584587	Vurugonda
Nil	584545	Vakapalle	Nil	584588	Bantrothuputtu
Nil	584546	Veerendla	Nil	584589	Barluputtu
Nil	584547	Sembi	Nil	584590	Donela
Nil	584548	Sarasapadu	Nil	584591	Boddaputtu
Nil	584549	Allamputtu	Nil	584592	Baridiputtu
Nil	584550	Sampangiputtu	Nil	584594	Kinchuru
Nil	584551	Durgam	Nil	584595	Ontiveedhulu
Nil	584552	Bangarugaruvu	Nil	584596	Goddalipadu
Nil	584553	Ranamkota	Nil	584597	Thotalagondi
Nil	584554	Daragedda	Nil	584598	Cheedimetta
Nil	584555	Kethampalem	Nil	584599	Lampeli
Nil	584556	Nurupanuku	Nil	584600	Gondeli
Nil	584557	Mulakayiputtu	Nil	584601	Vanchadagondi

APPENDIX VIIA - VILLAGE DIRECTORY

LIST OF VILLAGES ACCORDING TO THE PROPORTION OF THE SCHEDULED CASTES
TO THE TOTAL POPULATION BY RANGES.

Range of Scheduled Castes population (Percentages)	Location code number	Name of village	Range of Scheduled Castes population (Percentages)	Location code number	Name of village
1	2	3	1	2	3
Nil	584602	Pilliputtu	Nil	584651	Digasampalu
Nil	584603	Vallapuram	Nil	584652	Vanjangi
Nil	584604	Nereduvalasa	Nil	584653	Gonduru
Nil	584605	Jallipalle	Nil	584654	Sukuruputtu
Nil	584606	Munchingi Puttu	Nil	584658	Ubbediputtu
Nil	584607	Kothapalle	Nil	584659	Kummariputtu
Nil	584608	Vanthalagummi	Nil	584662	Varthanapalle
Nil	584609	Dabbaputtu	Nil	584663	Kadeli
Nil	584610	Kavirai	Nil	584664	Lagisapalle
Nil	584611	Dummaputtu	Nil	584665	Gurupalle
Nil	584612	Chintagondi	Nil	584666	Karakaputtu
Nil	584613	Raigedda	Nil	584667	Thotagunna
Nil	584614	Sakiputtu	Nil	584668	Kothavalasa
Nil	584615	Kollambo	Nil	584669	Eegasampalu
Nil	584616	Lingaputtu	Nil	584670	Karakaputtu
Nil	584617	Vallai	Nil	584671	Jeedipagada
Nil	584618	Badimela	Nil	584672	Bangarumetta
Nil	584619	Isakagaruvu	Nil	584674	Vanugupalle
Nil	584620	Santhaganduva	Nil	584678	Thumpada
Nil	584621	Kothuru	Nil	584679	Kujjali
Nil	584622	Solamulu	Nil	584680	Iskali
Nil	584623	Sindugula	Nil	584681	Digumodaputtu
Nil	584624	Chakirevu	Nil	584682	Yegumodaputtu
Nil	584625	Sariapalle	Nil	584683	Kandrangipadu
Nil	584626	Doddipalle	Nil	584684	Vanthadapalle
Nil	584627	Ladaputtu	Nil	584685	Allivara
Nil	584628	Boddimamidi	Nil	584686	Sangodi
Nil	584629	Bokkellu	Nil	584688	Bandapolam
Nil	584630	Iradapalle	Nil	584689	Galipadu
Nil	584631	Dokuluru	Nil	584690	Karibanda
Nil	584632	Mandiputtu	Nil	584691	Tiyyagedda
Nil	584633	Degalaveedhi	Nil	584692	Birimisala
Nil	584634	Gadivalasa	Nil	584693	Chinthagunna
Nil	584635	Ampuru	Nil	584694	Madigabanda
Nil	584636	Pamurelli	Nil	584695	Cheedipalem
Nil	584638	Cheedimetta	Nil	584696	Mettavoolu
Nil	584639	Gabbangi	Nil	584697	Gunjigedda
Nil	584640	Dalimiputtu	Nil	584698	Joduru
Nil	584641	Panasapalle	Nil	584699	Ontipaka
Nil	584642	Nereduvalasa	Nil	584700	Chodepalle
Nil	584643	Devarapalle	Nil	584701	Kothapolam
Nil	584644	Kothabu	Nil	584702	Gaddibandalu
Nil	584645	Barisingi	Nil	584703	Onuru
Nil	584646	Gurrampanuku	Nil	584704	Vanjaparthi
Nil	584648	Pothurajumetta	Nil	584705	Isakagaruvu
Nil	584649	Kallalabayalu	Nil	584706	Chintada
Nil	584650	Boddaputtu	Nil	584707	Malakapolam

APPENDIX VIIA - VILLAGE DIRECTORY

LIST OF VILLAGES ACCORDING TO THE PROPORTION OF THE SCHEDULED CASTES
TO THE TOTAL POPULATION BY RANGES.

Range of Scheduled Castes population (Percentages)	Location code number	Name of village	Range of Scheduled Castes population (Percentages)	Location code number	Name of village
1	2	3	1	2	3
Nil	584708	Modapalle	Nil	584756	Gadabavalasa @ Y.Kusarlapalem
Nil	584709	Gurragaruvu	Nil	584757	Kondajeelugu
Nil	584710	Saldigedda	Nil	584758	Raipalem
Nil	584711	Vanagarai	Nil	584759	Seekaipadu
Nil	584712	Ranambadi	Nil	584760	Rellabanda
Nil	584713	Sappiputtu	Nil	584761	Kusarlapalem
Nil	584714	Dallapalle	Nil	584762	Ayinada
Nil	584715	Vankachinta	Nil	584763	Gathapanuku
Nil	584717	Burugu Chetru	Nil	584764	Dabbagaruvu
Nil	584718	Buradapadu	Nil	584765	Salugu
Nil	584719	Lolangipadu	Nil	584766	Panasaputtu
Nil	584720	Poolabanda	Nil	584767	Vanthalamamidi @ Gadilametta
Nil	584721	Kummarithumu	Nil	584768	Aluguru
Nil	584722	Nandigaruvu	Nil	584769	Taragam
Nil	584723	Gulimiddhachatru	Nil	584770	Pulusumamidi
Nil	584724	Piduguputtu	Nil	584772	Kothavooru
Nil	584726	Kapparamajji	Nil	584773	Tummalapalem
Nil	584727	Baddigummi	Nil	584774	Mulagalapalem
Nil	584728	Kappalagondi	Nil	584775	Hanumanthapuram
Nil	584729	Kakki	Nil	584776	Valasamamidi
Nil	584730	Chilakalagondi	Nil	584777	Kangedda
Nil	584732	Obarthi	Nil	584778	Kotha Valasapadu
Nil	584733	Arjapuram	Nil	584779	Antilova
Nil	584734	Kandulapalem	Nil	584780	Seekupanasa
Nil	584735	Pidugumamidi	Nil	584781	Jeelugupadu
Nil	584736	Gulli	Nil	584782	Dabbapadu
Nil	584737	Rakota	Nil	584783	Jarragaruvu
Nil	584738	Arlada	Nil	584784	Pandigunta
Nil	584739	Putikagaruvu	Nil	584785	Kummaripalem
Nil	584740	Kodulolangipadu	Nil	584786	Bandalu
Nil	584741	Turumamidi	Less than 5	584593	Bonjangi
Nil	584742	Bodichettu	Less than 5	584637	Guttulaputtu
Nil	584743	Jangadapalle	Less than 5	584655	Pathapaderu
Nil	584744	Malapadu	Less than 5	584656	Talarisingi
Nil	584745	Rangasingipadu	Less than 5	584657	Chintala Veedhi
Nil	584746	Goonagummi	Less than 5	584660	Sundruputtu
Nil	584747	Bidarigaruvu	Less than 5	584661	Kindangi
Nil	584748	Balamalu	Less than 5	584673	Cheedikudda
Nil	584749	Pedapolam	Less than 5	584675	Kondamamidi
Nil	584750	Gaddibanda	Less than 5	584677	Seribayalu
Nil	584751	Gullipalle	Less than 5	584687	Tamarapalle
Nil	584752	Cheemalapalle	Less than 5	584731	Vanthalamamidi
Nil	584753	Tagavulamamidi Garuvu	Less than 5	584771	Devapuram
Nil	584754	Jodimamidi	5 - 10	584647	Palamanichilaka
Nil	584755	Pothampalem	5 - 10	584676	Minumuluru

APPENDIX VIIA - VILLAGE DIRECTORY

LIST OF VILLAGES ACCORDING TO THE PROPORTION OF THE SCHEDULED CASTES
TO THE TOTAL POPULATION BY RANGES.

Range of Scheduled Castes population (Percentages)	Location code number	Name of village	Range of Scheduled Castes population (Percentages)	Location code number	Name of village
1	2	3	1	2	3
5 - 10	584725	Edulapalem	Nil	584848	Vandrangula
		Mandal Parishad: G.Madugula(0523)	Nil	584849	Gadigunta
Nil	584801	Chilakapanasa	Nil	584850	Vakapalle
Nil	584802	Garisingi	Nil	584851	Dippalagondi
Nil	584803	Surtipalle	Nil	584852	Vantalamamidi
Nil	584804	Reyyalagedda	Nil	584853	Varadamamidi
Nil	584805	Madathakonda	Nil	584854	Yerragoppu
Nil	584806	Buradaveedhi	Nil	584855	Nugumamidi
Nil	584807	Kappalu	Nil	584856	Nurmathi
Nil	584808	Kodimamidi	Nil	584857	Mosaidipanuku Kothuru
Nil	584809	Kuridilu	Nil	584858	Maddiveedhi
Nil	584810	K.Bandaveedhi	Nil	584859	Boddagondi
Nil	584811	Sankulamaddi	Nil	584860	Thiyyagundam
Nil	584812	Vanukuru	Nil	584861	Vayyampalle
Nil	584813	Killamkota	Nil	584862	Pinaluvvasingi
Nil	584814	Sariyapalle	Nil	584863	Sanguloya
Nil	584815	Valasapanasa	Nil	584864	Aragadapalle
Nil	584816	Vandrangipadu	Nil	584865	Peda Luvvasingi
Nil	584817	Manepalle	Nil	584866	Tarabusingi
Nil	584818	Busipalle	Nil	584867	Kandulagade
Nil	584819	Chilakalapalem	Nil	584868	A.Bandaveedhi
Nil	584820	Surimetta	Nil	584869	Palamamidi
Nil	584821	Alagam	Nil	584870	Sirlabanda
Nil	584822	Yesthala	Nil	584871	Vanchebu
Nil	584823	Killupalle	Nil	584872	Karakapalle
Nil	584824	Tartalu	Nil	584873	Bondapalle
Nil	584825	Porlugunta	Nil	584874	Boddaputtu
Nil	584826	Sopalu	Nil	584875	Mulagaruvu
Nil	584827	Sirasapalle	Nil	584876	Chittamputtu
Nil	584828	Jamulaveedhi	Nil	584877	Regadi
Nil	584829	Jeelugulagoyya	Nil	584878	Chittugummi
Nil	584831	Putikametta	Nil	584879	Valasamamidi
Nil	584832	Rachaveedhi	Nil	584880	Surtipalle
Nil	584833	Gondipalle	Nil	584882	Thaggimetta
Nil	584834	Mandibha	Nil	584883	Mandivanam
Nil	584835	Subbulu	Nil	584884	Beeram
Nil	584836	Boithela @ Bonkatili	Nil	584885	Salimerangi
Nil	584837	Chapagedda	Nil	584886	Thadiveedhi
Nil	584838	Peddagaruvu	Nil	584887	Anarbha
Nil	584839	Singam Valasa	Nil	584888	Pedajageeru
Nil	584841	Busulakota	Nil	584889	Kitumulu
Nil	584842	Yegarapalle	Nil	584890	Korapalle
Nil	584843	Panasapalle	Nil	584891	Rudibayalu
Nil	584844	Pulusumamidi	Nil	584892	Baram
Nil	584845	Digarapalle	Nil	584893	Sadeku
Nil	584846	Pinajageeru	Nil	584894	Rolangiputtu
Nil	584847	Kumburla	Nil	584895	M.Nittaputtu

APPENDIX VIIA - VILLAGE DIRECTORY

LIST OF VILLAGES ACCORDING TO THE PROPORTION OF THE SCHEDULED CASTES
TO THE TOTAL POPULATION BY RANGES.

Range of Scheduled Castes population (Percentages)	Location code number	Name of village	Range of Scheduled Castes population (Percentages)	Location code number	Name of village
1	2	3	1	2	3
Nil	584896	Palakonda	Nil	584948	Cheemakurapalem
Nil	584897	Pulagondi	Nil	584949	Kimudupalle
Nil	584898	Pedakonda	Nil	584950	Terlamamidi
Nil	584899	Gannelba	Nil	584951	Kulupadu
Nil	584901	Agampadu	Nil	584952	Maddulabanda
Nil	584902	Vemarajukodapalle	Nil	584953	Chinnaurumu
Nil	584903	Ubalagaruvu	Nil	584954	Pedalanka
Nil	584904	Thummedala Neredu	Nil	584955	Pedaurumu
Nil	584905	Jannera	Nil	584956	Darlamgondi
Nil	584906	Vennela	Nil	584957	Goddubusulu
Nil	584907	Buruguveedhi	Nil	584958	P.G.Madugula
Nil	584909	G.Nittaputtu	Nil	584959	Rolangiputtu
Nil	584910	Karnikalanka	Nil	584960	Matchyapuram
Nil	584911	Singarbha	Nil	584961	Sangam
Nil	584912	Rachapalle	Nil	584964	Ganneruputtu
Nil	584913	Yegaratchapalle	Nil	584965	Chintalagondi
Nil	584914	Reemali	Nil	584966	Gadderai
Nil	584915	Madhuramamidi	Nil	584967	Urlumetta
Nil	584916	Vallangula	Nil	584968	Andangisingi
Nil	584917	Lakkulu	Nil	584969	G.M.Kothuru
Nil	584919	Cheekumbanda	Nil	584971	Jogulaputtu
Nil	584920	Vanabhampadu	Nil	584972	Busipalle
Nil	584921	Vennelakota	Nil	584973	Balamanusanka
Nil	584922	Devarapalle	Nil	584974	Varigelapalem
Nil	584923	Yeduchavallu	Nil	584975	Kothurupadu
Nil	584924	Marripalem	Nil	584976	Pedapadu
Nil	584925	Thoka Rai	Nil	584977	Udapalam
Nil	584926	Padmapuram	Nil	584978	Mulakaiputtu
Nil	584927	Sariya	Nil	584979	Andanapalle
Nil	584928	Borramamidi	Nil	584980	Ullikallalabanda
Nil	584929	Busipalle	Nil	584981	Gondimelaka
Nil	584930	Goyyigunta	Nil	584982	Mulagaruvu
Nil	584931	Balijipeta	Nil	584984	Gemmeli
Nil	584932	Gedalabanda	Nil	584985	Chinnakothuru
Nil	584933	Ullivarapadu	Nil	584986	Boddagondi
Nil	584935	Suvvapadu	Nil	584987	Chittampadu
Nil	584937	Sangambanda	Nil	584988	G.Kothuru
Nil	584938	Kinagari	Nil	584989	Varlamamidi
Nil	584939	Kuntalam	Nil	584990	Ramachandrapalem
Nil	584940	Galipadu	Nil	584991	Kolambora
Nil	584941	Korrapadu	Nil	584993	Sampangi Puttu
Nil	584942	Pedda Kiltaru	Nil	584994	Bobbampadu
Nil	584943	Vanjari	Nil	584995	Kuneti
Nil	584944	Porlubanda	Nil	584996	Vattivagisa
Nil	584945	Mittalapadu	Nil	584997	Golagonda
Nil	584946	Thatipalem	Nil	584998	Yenugugondi
Nil	584947	Luvvapalle	Nil	584999	Singarajupeta

APPENDIX VIIA - VILLAGE DIRECTORY

LIST OF VILLAGES ACCORDING TO THE PROPORTION OF THE SCHEDULED CASTES
TO THE TOTAL POPULATION BY RANGES.

Range of Scheduled Castes population (Percentages)	Location code number	Name of village	Range of Scheduled Castes population (Percentages)	Location code number	Name of village
1	2	3	1	2	3
Nil	585000	Degalarai	Nil	585056	Goddalikarra
Nil	585001	Thotalagondi	Nil	585057	Gurralagummi
Nil	585002	China Kantavaram	Nil	585058	Peddabayalu
Nil	585003	Gondipadu	Nil	585059	Jolamputtu
Nil	585004	Vanjangipadu	Nil	585060	Mondikota
Nil	585005	Gonduru@ Y.B.Gonduru	Nil	585061	Valasapadu
Nil	585006	Gurrayi	Nil	585062	Porlu
Nil	585007	Kumbidisingi	Nil	585063	Indugula
Nil	585008	Chinnalochali	Nil	585064	Kummaragunta
Nil	585009	Mandigaruvu	Nil	585065	Chuttukota
Nil	585010	Pedakantavaram	Nil	585066	Kothakundalu
Nil	585011	Solabham	Nil	585068	Gorrilaputtu
Nil	585012	Bheemaloya	Nil	585069	Lakkapadu
Nil	585013	Godugumamidi	Nil	585070	Pedaporlu
Nil	585014	S.Kothuru	Nil	585071	Ambalamamidi
Nil	585016	Kondabheemapalem	Nil	585072	Gemmelibaru
Nil	585017	Barsingimetta	Nil	585073	Boddapadu
Nil	585018	Gompam	Nil	585074	Akuthota
Nil	585019	Gadrayi	Nil	585075	Jerrai
Nil	585020	Chinaporlu	Nil	585077	Sadangi
Nil	585021	Mangathapalem	Nil	585078	Labbarla
Nil	585022	Gaduthuru	Nil	585079	Pittagullu @ Pittagudlu
Nil	585023	Pachinapalle	Nil	585080	Nittamamidi
Nil	585024	Godda	Nil	585081	Chintaluru
Nil	585027	Rachapanuku	Nil	585082	Neyyalabanda
Nil	585028	Vanthala	Nil	585083	Pedagedda
Nil	585030	Jarrai	Nil	585085	Boddumamidi
Nil	585031	Kuddangi	Nil	585086	Thallimamidi
Nil	585032	Chinna Pinapalem	Nil	585088	Chilakala Mamidi
Nil	585033	Gangadevigudi	Nil	585089	Roppulu
Nil	585034	Vedurupalle	Nil	585091	Guntapalle
Nil	585036	Kangulabanda	Nil	585092	Bagarugudi
Nil	585037	Barisingi	Nil	585093	Mallipadu
Nil	585039	Goddukurabanda	Nil	585097	Thoka Chilaka
Nil	585040	Vantalamamidi	Nil	585098	Karebanda
Nil	585041	Kothagaruvu	Nil	585099	Gummadigondi
Nil	585042	Addulu	Nil	585107	Peda Bayalu
Nil	585044	Pisumamidi	Nil	585108	Totamamidi
Nil	585046	Pacheli	Nil	585109	Talabarsingi
Nil	585047	Dabbaruvu	Nil	585112	Pedavalasa
Nil	585049	Vanabharangipadu	Nil	585116	Kuntupalle
Nil	585050	Ganjigedda	Nil	585118	Buttakota
Nil	585051	Peddapinapalem	Nil	585119	Kotha Kondalu
Nil	585052	Ganugurolu	Nil	585121	Peddapolam
Nil	585053	Vasamamidi	Nil	585127	Yedulagaravu
Nil	585054	Bondulapanuku	Nil	585128	Rachakanuku
Nil	585055	Seetabanda	Less than 5	584840	Maddigaruvu

APPENDIX VIIA - VILLAGE DIRECTORY

LIST OF VILLAGES ACCORDING TO THE PROPORTION OF THE SCHEDULED CASTES
TO THE TOTAL POPULATION BY RANGES.

Range of Scheduled Castes population (Percentages)	Location code number	Name of village	Range of Scheduled Castes population (Percentages)	Location code number	Name of village
1	2	3	1	2	3
Less than 5	584908	Chepalle	Nil	585167	Gorrelametta
Less than 5	584918	Kokkirapalle	Nil	585168	Pullalamamidi
Less than 5	584934	Pina Kiltharu	Nil	585169	Lumburu
Less than 5	584936	Krishnapuram	Nil	585170	Pusalapalem
Less than 5	584962	Bandaveedhi	Nil	585171	Chittamgaruvu
Less than 5	584963	K.Kodapalle	Nil	585172	Kilimisingi Durgam
Less than 5	584970	K.G.Madugula	Nil	585173	Tammingala
Less than 5	585015	Rallaputtu	Nil	585175	Pedagaruvu
Less than 5	585026	Peddalochale	Nil	585176	Lakshmiapuram
Less than 5	585029	Tiyyamamidi	Nil	585177	Pedagondhi
Less than 5	585045	Kajjapalle	Nil	585178	Gosaigondhi
21 - 30	584900	Vannelabha	Nil	585179	Jaduguru
Mandal Parishad: Chintapalle(0524)			Nil	585180	Varathanapalle
Nil	585129	Lammadampalle	Nil	585181	Somavaram
Nil	585130	Egajanaba	Nil	585182	Suddagaruvu
Nil	585131	Digijanaba	Nil	585183	Dongalega
Nil	585132	Cheruvuru	Nil	585184	Boddajuvvi
Nil	585133	Tadlapalle	Nil	585185	Vedurupalle
Nil	585134	Buradamamidi	Nil	585186	Joharu
Nil	585136	Digavalasapalle	Nil	585187	Kattubanda
Nil	585137	Turamamidi	Nil	585188	Vanthalapadu
Nil	585138	Burugubailu	Nil	585191	Gochapalle
Nil	585139	Veeravaram	Nil	585192	Votti Busulu
Nil	585140	Egavalasapalle	Nil	585193	Godugulametta
Nil	585141	Kudumulu	Nil	585194	Jangampakalu
Nil	585142	Kappagondhi	Nil	585196	Kolanubanda
Nil	585143	Rallagedda Kothuru	Nil	585198	Kummarivanchala
Nil	585144	Rallagedda	Nil	585199	Lothagedda
Nil	585145	Kudumusari	Nil	585200	Meduru
Nil	585146	Goddibanda	Nil	585204	Kothavuru
Nil	585147	Kotagunnaalu	Nil	585205	Junnulu
Nil	585149	Itikabedda	Nil	585206	Pinapadu
Nil	585150	Velamjuvvi	Nil	585207	Pothurajugummalu
Nil	585151	Joheru	Nil	585208	Bennavaram
Nil	585152	Balapam	Nil	585209	Regallu
Nil	585153	Tokapadu	Nil	585210	Pinapadu
Nil	585154	Mandipalle	Nil	585211	Jeelugumetta
Nil	585155	Karakapalle	Nil	585212	Pedakonda
Nil	585156	Goppugudiselu	Nil	585213	Kadasilpa
Nil	585157	Vandanapalle	Nil	585214	Teegalametta
Nil	585158	Turubongulu	Nil	585215	Godugumamidi
Nil	585161	Merakalu	Nil	585217	Degalapalem
Nil	585162	Donipolalu	Nil	585218	Godugumamidi
Nil	585163	Vanchuladurgam	Nil	585219	Kappalu
Nil	585164	Sampangiputtu	Nil	585220	Bennavaram
Nil	585165	Bokkellu	Nil	585221	Karakapalle
Nil	585166	Bheemanupalle	Nil	585222	Umrasigondi

APPENDIX VIIA - VILLAGE DIRECTORY

LIST OF VILLAGES ACCORDING TO THE PROPORTION OF THE SCHEDULED CASTES
TO THE TOTAL POPULATION BY RANGES.

Range of Scheduled Castes population (Percentages)	Location code number	Name of village	Range of Scheduled Castes population (Percentages)	Location code number	Name of village
1	2	3	1	2	3
Nil	585223	Bheemasingi	Nil	585276	Jangampakalu
Nil	585224	Pedapakalu	Nil	585278	Madigunta
Nil	585225	Mamidipalle	Nil	585280	Terapalle
Nil	585226	Debbagaruvu	Nil	585281	Yerrabommalu
Nil	585227	Kinnerla	Nil	585282	Nagulagondi
Nil	585229	Vurisingi	Nil	585283	Lubbagunta
Nil	585230	Kolapari	Nil	585284	Kikkisalabanda
Nil	585231	Chinna Gedda	Nil	585285	Kudupusingi
Nil	585232	Kandulagodi	Nil	585286	Kommangi
Nil	585233	Mallavaram	Nil	585287	Pamulachintabanda
Nil	585234	Gadapari	Nil	585288	Parikalu
Nil	585235	Gerrilagadda	Nil	585289	Jangambanda
Nil	585236	Chavatapadu	Nil	585290	Relangi
Nil	585237	Vamigedda Kothuru	Nil	585291	Polugonta
Nil	585238	Pina Kothuru	Nil	585292	Korrabanda
Nil	585240	Genjigedda	Nil	585293	Yerravaram
Nil	585242	Vamigedda	Nil	585294	Samagiri
Nil	585243	Pandlimamidi	Nil	585297	Dasuduveedhi
Nil	585244	Chadalapadu	Nil	585298	Godugumamidi
Nil	585245	Bourthy	Nil	585299	Rolugunta
Nil	585246	Sathyavaram	Nil	585300	Thatibanda
Nil	585247	Goyyalametta	Nil	585301	Rachapanasa
Nil	585248	Pasuvulabanda	Nil	585302	Vanthamamidi
Nil	585250	Chadipeta	Nil	585303	Borramamidi
Nil	585251	Antharla	Nil	585304	Kagulabanda
Nil	585252	Balajipeta	Nil	585305	Pothurajugunnalu
Nil	585253	Chilakalamamidi	Nil	585306	Totamamidi
Nil	585254	Ganugulapadu	Nil	585307	Porlubanda
Nil	585255	Sallai	Nil	585308	Thatipalem
Nil	585256	Genjigedda	Nil	585309	Tappulamamidi
Nil	585257	Sadika	Nil	585310	Boyalagudem
Nil	585258	Routhupayalu	Nil	585311	Seetharamapuram
Nil	585261	Regubailu	Nil	585312	Yerrabanda
Nil	585262	Budidapadu	Nil	585313	Jerrigedda
Nil	585263	Korukonda	Nil	585314	Yerranabilli
Nil	585264	Vanajajulu	Nil	585315	Kondavanchula
Nil	585265	Bayapadu	Nil	585316	Chinnabarada
Nil	585266	Basangi Kothuru	Nil	585317	Pedabarada
Nil	585267	Lambadampalle	Nil	585318	Siripuram
Nil	585268	Vanthamamidi	Nil	585319	Diguvapakalu
Nil	585269	Rajubanda	Nil	585320	Gondipakalu
Nil	585270	Marrichettu Pakalu	Nil	585321	Rowrimthada
Nil	585271	Bangarugummi	Nil	585322	Baddimetta
Nil	585272	Chinna Rajupakalu	Nil	585323	Chitrallagoppu
Nil	585273	Thallakota	Nil	585325	Nuthibanda
Nil	585274	Labbangikothaveedhi	Nil	585326	Ona Chakarayabanda
Nil	585275	Labbangi	Nil	585327	Ravimanupakalu

APPENDIX VIIA - VILLAGE DIRECTORY

LIST OF VILLAGES ACCORDING TO THE PROPORTION OF THE SCHEDULED CASTES TO THE TOTAL POPULATION BY RANGES.

Range of Scheduled Castes population (Percentages)	Location code number	Name of village	Range of Scheduled Castes population (Percentages)	Location code number	Name of village
1	2	3	1	2	3
Nil	585328	Bheemanapalle	Less than 5	585160	Boddaputtu
Nil	585329	Asirada	Less than 5	585189	Panasalapadu
Nil	585330	Gattumpakalu	Less than 5	585190	Kuramanapakalu
Nil	585332	Rachapanukulu	Less than 5	585195	Domalagondhi
Nil	585333	Palada	Less than 5	585197	Annavaram
Nil	585335	Kitumula	Less than 5	585201	Cherukumpakalu
Nil	585338	Balabadram	Less than 5	585203	Bandabayalu
Nil	585339	Pakabu	Less than 5	585216	Kothapalem
Nil	585340	Pathapadu	Less than 5	585228	Vangasari
Nil	585341	Kurusingi	Less than 5	585239	Cherapalle
Nil	585342	Turebongalu	Less than 5	585241	Bayalukinchangi
Nil	585343	Gummidipalem	Less than 5	585249	Chowdupalle
Nil	585344	Ubalagaruvu	Less than 5	585259	Chinthaluru
Nil	585345	Vookabanda	Less than 5	585260	Burisingi
Nil	585346	Busulakota	Less than 5	585277	Barikadorapakalu @ Rajupakalu
Nil	585347	Sanivaram	Less than 5	585279	Krishnapuram
Nil	585349	Tamarapalle	Less than 5	585324	Lammasingi
Nil	585350	Singavaram	Less than 5	585331	Tajangi
Nil	585351	Singavaram Kothuru	Less than 5	585334	Bowda
Nil	585352	Anjalam	Less than 5	585336	Rakota
Nil	585353	Usuruputtu	Less than 5	585348	Chinnayyapalem
Nil	585354	Nimmalapalem	5 - 10	585202	Lingalagudi
Nil	585355	Gaddibanda	11 - 20	585135	Korukonda
Nil	585356	Mulusubanda	Mandal Parishad: Gudem Kotha Veedhi(0525)		
Nil	585357	Sheekayabanda	Nil	585378	Valasagedda
Nil	585358	Busibanda	Nil	585379	Busikonda
Nil	585359	Puligondhi	Nil	585380	Pilligedda
Nil	585360	Polamabanda	Nil	585381	Katragedda
Nil	585361	Cheemalabayalu	Nil	585382	Santha Neredupalle
Nil	585362	Vandlamamidi	Nil	585383	Jonnamamidi
Nil	585363	Jangambuddi	Nil	585384	Challanisilpa
Nil	585364	Munthamamidi	Nil	585385	Rosaiguda
Nil	585365	Nagraharam	Nil	585386	Duppallawada
Nil	585366	Bemudichatru	Nil	585387	Kommarapalle
Nil	585367	Lakkavaram	Nil	585388	Neredupalle
Nil	585368	Matchalamamidi	Nil	585389	Rallagedda
Nil	585369	Gunnamamidi	Nil	585390	Agraharam
Nil	585370	Madimabanda	Nil	585391	Petra
Nil	585371	Rayipalem	Nil	585392	Gangavaram
Nil	585372	Thatibanda	Nil	585393	Naramamidi Gondi
Nil	585373	Nadimipalem	Nil	585394	Nimmachettu
Nil	585374	Kapasupadu	Nil	585396	Gollapalle
Nil	585375	Dovarapalle	Nil	585397	Chintalawada
Nil	585376	Palamamidi	Nil	585398	Peddammagondi
Less than 5	585148	Nimmalapadu	Nil	585399	Rallagedda
Less than 5	585159	Kitumula	Nil	585400	Kondrupalle

APPENDIX VIIA - VILLAGE DIRECTORY

LIST OF VILLAGES ACCORDING TO THE PROPORTION OF THE SCHEDULED CASTES TO THE TOTAL POPULATION BY RANGES.

Range of Scheduled Castes population (Percentages)	Location code number	Name of village	Range of Scheduled Castes population (Percentages)	Location code number	Name of village
1	2	3	1	2	3
Nil	585401	Boddalalagondi	Nil	585455	Nemmathotapalem
Nil	585402	Gudimamidi	Nil	585456	Burugupakalu
Nil	585403	Gilligondi	Nil	585457	Kothawada
Nil	585404	Masangilli	Nil	585458	Ginjangi
Nil	585405	Gunkurolu	Nil	585459	Vanabalingam
Nil	585406	Dabbagondi	Nil	585460	Gaigampalle
Nil	585407	Nadimiveedhi	Nil	585461	Kondakichangi
Nil	585408	Pebbampalle	Nil	585462	Lubbagunta
Nil	585409	Tadakapalle	Nil	585463	Panasapalle
Nil	585410	Durgam	Nil	585464	Nittamamidi Palem
Nil	585411	Godichinta	Nil	585465	Chintalapadu
Nil	585412	Chamagedda	Nil	585467	Veeravaram
Nil	585413	Reyyalagedda	Nil	585469	Vanchula
Nil	585414	Ammavaridharakonda	Nil	585470	Kondawada
Nil	585415	Chelakaveedhi	Nil	585471	Korapalle
Nil	585416	Jajipakalu	Nil	585472	Panasalapadu
Nil	585417	Yenugugondi	Nil	585473	Cherapalle
Nil	585418	Kakulagedda	Nil	585474	Gondipalle
Nil	585419	Chekkalamaddi	Nil	585475	Kothapalle
Nil	585420	Darakonda	Nil	585477	Boddamanupakalu
Nil	585421	Kotturu	Nil	585478	Gudem Patha Veedhi
Nil	585423	Kongapakalu	Nil	585479	Agraharam
Nil	585424	Dabbedda	Nil	585480	Vadamamidi
Nil	585425	Kommalawada	Nil	585482	Kunkkumpudi
Nil	585426	Gorrelava	Nil	585483	Gummalagondi
Nil	585428	Chodirai	Nil	585484	Teemulabanda
Nil	585429	Tokarai	Nil	585487	Kampamanupakalu
Nil	585430	Chintagoppu	Nil	585488	Etarobbulu
Nil	585431	Madimalla	Nil	585489	Busulu
Nil	585432	Kothurukota	Nil	585490	Pedapadu
Nil	585433	Annavaram	Nil	585491	Sagulu
Nil	585434	Nelajaratha	Nil	585492	Lakkavaram
Nil	585435	Kakanuru	Nil	585493	Patha Yerragedda
Nil	585436	Gummirevulu	Nil	585494	Yerracheruvulu
Nil	585437	Paramasingavaram	Nil	585495	Badasallu
Nil	585438	Kondajartha	Nil	585496	Dokuluru
Nil	585439	Bathunuru	Nil	585497	Kokkitapadu
Nil	585441	Muddula Busikonda	Nil	585500	Thurumamidi
Nil	585442	Jampalova	Nil	585501	Nerudubanda
Nil	585443	S.Kothuru	Nil	585503	Boyalapalem
Nil	585446	Panasapalle	Nil	585504	Garikibanda
Nil	585447	Marripalem	Nil	585506	Jadumuru
Nil	585448	Munagarapalle	Nil	585507	Gomuvada
Nil	585450	Adagarapalle	Nil	585508	Vasuwada
Nil	585451	Jerrilakothuru	Nil	585509	Chittamamidi
Nil	585453	Gudiwada	Nil	585510	Chinnajadumuru
Nil	585454	Mondigedda	Nil	585511	Dengurai

APPENDIX VIIA - VILLAGE DIRECTORY

LIST OF VILLAGES ACCORDING TO THE PROPORTION OF THE SCHEDULED CASTES
TO THE TOTAL POPULATION BY RANGES.

Range of Scheduled Castes population (Percentages)	Location code number	Name of village	Range of Scheduled Castes population (Percentages)	Location code number	Name of village
1	2	3	1	2	3
Nil	585512	Gandepalle	Less than 5	585543	Doddikonda
Nil	585516	Kodisingi	Less than 5	585545	Lingavaram
Nil	585517	Mangalapalem	5 - 10	585427	Cheedigunta
Nil	585519	Jangampadu	5 - 10	585452	Jerrila
Nil	585520	Gunalanka	5 - 10	585468	Kothapalem
Nil	585521	Vusurugudem	5 - 10	585534	R.V.Nagar
Nil	585522	Yernabilli	11 - 20	585535	Yerravaram
Nil	585523	Kotnabilli	Mandal Parishad: Koyyuru(0526)		
Nil	585525	Asurodda	Nil	585552	Valugudem
Nil	585527	Ducharapalem	Nil	585553	Mattam Bhimavaram
Nil	585529	Ramagedda	Nil	585554	Vudutha
Nil	585530	Neelavaram	Nil	585555	Kommanuru
Nil	585531	Bonampalle	Nil	585556	Cheedikota
Nil	585533	Kothagudem	Nil	585557	Puttakota
Nil	585538	Parikala	Nil	585558	Pedalanka Kothuru
Nil	585539	Rajumanupakalu	Nil	585559	Mandipalle
Nil	585540	Kimulabanda	Nil	585560	Jerrigondi
Nil	585541	Pedakothuru	Nil	585561	Marripakalu
Nil	585542	Kodisingi	Nil	585562	Ravulakota
Nil	585544	Kattupalle	Nil	585563	Pakalajeedi
Nil	585546	Madem	Nil	585564	Yerragonda
Nil	585547	Damanapalle	Nil	585565	Ulligunta
Nil	585548	Pippaladoddi	Nil	585567	Pokalapalem
Nil	585549	Signapalle	Nil	585568	Punukuru
Nil	585550	Annavaram	Nil	585569	Kannavaram
Less than 5	585422	Yenugubayalu	Nil	585570	Nallabilli
Less than 5	585440	Galikonda	Nil	585571	Annavaram
Less than 5	585444	Saprla	Nil	585572	Garimanda
Less than 5	585445	Lankapakalu	Nil	585573	Mukudupalle
Less than 5	585449	Siribala	Nil	585574	Kindangi
Less than 5	585466	Vanthadapalle	Nil	585575	Chowdipalle
Less than 5	585485	Pujaripakalu	Nil	585576	Budaralla
Less than 5	585486	Gudem Kotha Veedhi	Nil	585577	Budaralla Kothuru
Less than 5	585498	Rampulu	Nil	585579	Pidathamamidi
Less than 5	585499	Chaparathipalem	Nil	585580	Jogampeta
Less than 5	585502	Lakkavarapupeta	Nil	585581	Solabu
Less than 5	585505	Peddavalasa	Nil	585584	Balabadrpadu
Less than 5	585513	Sankadakothe	Nil	585585	Sakulapalem
Less than 5	585514	Nimmalapalem	Nil	585586	Vanthamarri
Less than 5	585515	Suravaram	Nil	585587	Pittalapadu
Less than 5	585518	Devarapalle	Nil	585588	Pidugurai
Less than 5	585524	Sankada	Nil	585589	Balarevulu
Less than 5	585526	Rinthada	Nil	585590	Lusam
Less than 5	585528	Yebulu	Nil	585591	Gollivalasa
Less than 5	585532	Gudem Colony	Nil	585592	Thallapalem
Less than 5	585536	Chapagedda	Nil	585593	Nakkalapadu
Less than 5	585537	Kadugulu	Nil	585595	Surendrapalem

APPENDIX VIIA - VILLAGE DIRECTORY

LIST OF VILLAGES ACCORDING TO THE PROPORTION OF THE SCHEDULED CASTES
TO THE TOTAL POPULATION BY RANGES.

Range of Scheduled Castes population (Percentages)	Location code number	Name of village	Range of Scheduled Castes population (Percentages)	Location code number	Name of village
1	2	3	1	2	3
Nil	585596	Kinchavanipalem	Nil	585673	Kinaparathi
Nil	585598	Chintuvanipalem	Nil	585674	Bheemavaram
Nil	585599	Dibbalapalem	Nil	585675	Mulagalamma
Nil	585600	Gangavaram	Nil	585676	Rajupeta
Nil	585603	Nimmalapalem	Nil	585677	Balusukura Pakalu
Nil	585606	Sanivarappadu	Nil	585678	Anthada
Nil	585615	Lubbarthi	Nil	585680	Bangarammapeta
Nil	585616	Nallagonda	Nil	585681	Paradesipakalu
Nil	585617	Nimmalagondi	Nil	585682	Yerrinaidu Pakalu
Nil	585618	Tenkala Panukulu	Nil	585683	Koppukonda
Nil	585619	Kothapalle	Nil	585684	Ravimanupakalu
Nil	585620	Domalagondi	Nil	585686	Kithalova
Nil	585621	Yeddumamidi Singhadara	Nil	585690	Balaram
Nil	585622	Katragedda	Nil	585694	Valasarajupadu
Nil	585623	Ganerlapalem	Nil	585698	Godugula Manubanda
Nil	585624	Gamakonda	Nil	585700	Daragedda
Nil	585625	Kamparegulu	Nil	585702	Kumbarlubanda
Nil	585626	Suramanda	Nil	585704	Parlubanda
Nil	585631	Nimmagedda	Nil	585710	Daddugula
Nil	585633	Velagalapalem	Nil	585712	Lankaveedhi
Nil	585634	Kothapalem	Less than 5	585566	U.Cheedipalem
Nil	585636	Seekayipalem	Less than 5	585578	Gudapalle
Nil	585637	Ravimanupalem	Less than 5	585582	Marriwada
Nil	585639	Battumetta	Less than 5	585601	Mampa
Nil	585640	Teegalametta	Less than 5	585602	Revallu
Nil	585641	Battapanukulu	Less than 5	585605	Koyyuru
Nil	585642	Nadimpalem	Less than 5	585607	Rajendrapalem
Nil	585643	Kathiralloddi	Less than 5	585609	Singavaram
Nil	585645	Nallagonda	Less than 5	585610	Pothavaram
Nil	585648	Suddalapalem	Less than 5	585611	Panasalapadu
Nil	585649	Gummadimanupalem	Less than 5	585612	Nadimpalem
Nil	585650	Kondasantha	Less than 5	585613	Ginjarthi
Nil	585651	Kothagadabapalem	Less than 5	585614	Chintalapudi
Nil	585652	Ramapuram	Less than 5	585638	Sarabhanna Palem
Nil	585654	Bonkulapalem	Less than 5	585646	Tulabada
Nil	585655	Marripalem	Less than 5	585647	Downuru
Nil	585657	Rellalapalem	Less than 5	585653	Mulapeta
Nil	585659	Dharmavaram	Less than 5	585658	Rabbasingi
Nil	585660	Mallavaram	Less than 5	585664	Ramannapalem
Nil	585661	Kothuru	Less than 5	585670	Pedamakavaram
Nil	585662	Gadabapalem	Less than 5	585679	Gummalapalem
Nil	585663	Chittempadu	Less than 5	585685	Ravanapalle
Nil	585667	Gopavaram	Less than 5	585687	Kommika
Nil	585668	Lingapuram	Less than 5	585688	Adakula
Nil	585669	Ganugula	Less than 5	585689	Kantharam
Nil	585671	Ramarajupalem	Less than 5	585691	Padi
Nil	585672	Valasampeta	Less than 5	585692	Ratnampeta

APPENDIX VIIA - VILLAGE DIRECTORY

LIST OF VILLAGES ACCORDING TO THE PROPORTION OF THE SCHEDULED CASTES TO THE TOTAL POPULATION BY RANGES.

Range of Scheduled Castes population (Percentages)	Location code number	Name of village	Range of Scheduled Castes population (Percentages)	Location code number	Name of village
1	2	3	1	2	3
Less than 5	585693	Kondagokira	Mandal Parishad: Golugonda(0528)		
11 - 20	585594	Doddavaram	Nil	585766	Nagannadorapalem
21 - 30	585608	Cheedipalem	Nil	585770	Pallapu Nagannadora Palem
Mandal Parishad: Nathavaram(0527)			Nil	585771	Seethakandi
Nil	585726	China Jaggampeta	Nil	585785	Pogachetlapalem
Nil	585727	Pottinagannadora Palem	Nil	585786	Vadaparathi
Nil	585728	Kalavavoddu Sarabhavaram	Less than 5	585763	Kothapalem
Nil	585731	Krishnapura Agraharam	Less than 5	585768	Yarravaram
Nil	585741	Ramachandraraju Agraharam	Less than 5	585772	Mungerlapalem
Nil	585749	Yerakabhoopati Agraharam	Less than 5	585773	Komira
Nil	585751	Veerabhupati Agraharam	Less than 5	585777	Yarakampeta
Less than 5	585716	Vootamalla	Less than 5	585780	Karaka
Less than 5	585732	Sarugudu	Less than 5	585781	Jammadevipeta
Less than 5	585736	Dharmavaram Agraharam	Less than 5	585787	Jammavaram
Less than 5	585742	Kodavatipudi Agraharam	5 - 10	585755	Konkasingi
Less than 5	585743	Rajupeta Agraharam	5 - 10	585759	Chodyam
5 - 10	585718	Adivikamayya Agraharam	5 - 10	585760	Kothamallempeta
5 - 10	585720	Donkada Agraharam	5 - 10	585765	Pathamallempeta
5 - 10	585723	Zilledipudi	5 - 10	585769	Nallanki
5 - 10	585735	Gunupudi	5 - 10	585774	Pakalapadu
5 - 10	585745	Anantha Padmanabhapuram	5 - 10	585775	Polavaram
11 - 20	585714	Kuruvada	5 - 10	585778	Gundupala
11 - 20	585717	Valasampeta	5 - 10	585779	Kotha Yellavaram
11 - 20	585722	Cherlopalem	5 - 10	585788	Kasimi
11 - 20	585730	Gummidigonda	11 - 20	585753	Cheedikada
11 - 20	585733	Vedurupalle	11 - 20	585756	Agency Laxmipuram
11 - 20	585734	Golugondapeta	11 - 20	585757	Krishnadevipeta
11 - 20	585737	Pedajaggampeta	11 - 20	585761	Lingamdora Palem
11 - 20	585738	Pichchiganti Kothagudam	11 - 20	585776	Cheedigumala
11 - 20	585747	Mallubhupala Patnam	21 - 30	585782	Ammapeta
11 - 20	585752	Gannavaram	21 - 30	585783	Gadampalem
21 - 30	585715	Chammachinta	31 - 40	585762	Golugonda
21 - 30	585719	Yellavaram Dondapeta	31 - 40	585767	Pappusettipalem
21 - 30	585725	Nathavaram	76 and above	585754	Kumarapuram
21 - 30	585744	Manyapuratla	76 and above	585758	Thallacheedikada
21 - 30	585746	Srungavaram	Mandal Parishad: Narsipatnam(0529)		
31 - 40	585721	Mulagapudi Bennavaram	Nil	585797	Duggada
31 - 40	585740	Sarabhoopala Patnam	Less than 5	585790	Neelampeta
76 and above	585750	Pedabhairavabhoopati Agraharam	Less than 5	585796	Dharmasagaram

APPENDIX VIIA - VILLAGE DIRECTORY

LIST OF VILLAGES ACCORDING TO THE PROPORTION OF THE SCHEDULED CASTES TO THE TOTAL POPULATION BY RANGES.

Range of Scheduled Castes population (Percentages)	Location code number	Name of village	Range of Scheduled Castes population (Percentages)	Location code number	Name of village
1	2	3	1	2	3
Less than 5	585800	Yerakannapalem	Less than 5	585834	Cheemalapadu
5 - 10	585791	Gabbada	Less than 5	585841	Kavagunta
5 - 10	585795	Balighattam	Less than 5	585843	Krishnabhupala Puram
5 - 10	585798	Vemulapudi	Less than 5	585846	Agraharam
5 - 10	585799	Amalapuram	Less than 5	585846	Chinapachila
11 - 20	585793	Chettupalle	Less than 5	585851	Gudiwada
11 - 20	585794	Ordinary Laxmipuram	Less than 5	585852	Marupaka
21 - 30	585792	Guramdorapalem	Less than 5	585857	Machchavanipalem
Mandal Parishad: Rolugunta(0530)			Less than 5	585861	Pulakandam Ponavolu
Nil	585803	Pedapeta	Less than 5	585862	Guddipa
Nil	585804	Koruprolu	Less than 5	585862	Tattabanda
Nil	585809	Gangavaram	5 - 10	585864	Z.Bennavaram
Nil	585810	Panasalapadu	5 - 10	585837	T.Arjapuram
Nil	585811	Arla	5 - 10	585838	Gummallapadu
Nil	585815	Yerrabhupalapatnam	5 - 10	585847	Ravikamatham
Nil	585816	Losingi	5 - 10	585847	Medivada
Nil	585823	Vedullavalasa	5 - 10	585850	Gogamcheedipalle
Less than 5	585820	Gundubadu	5 - 10	585853	Marrivalasa
Less than 5	585831	Janakirampuram	5 - 10	585856	Gompa
5 - 10	585817	Konthalam	5 - 10	585863	Gompa
5 - 10	585818	Addasaram	5 - 10	585865	Totakurapalem
5 - 10	585819	Kanchugummala	11 - 20	585865	Z.Kothapatnam
5 - 10	585821	Jaggampeta	11 - 20	585836	Kotnabilli
5 - 10	585824	Kovvuru	11 - 20	585839	Buddibanda
5 - 10	585826	Butchampeta	11 - 20	585842	Komira
5 - 10	585827	Gurrampeta	11 - 20	585845	Garnikam
5 - 10	585828	Nindugonda	11 - 20	585849	Dondapudi
5 - 10	585829	Rolugunta	11 - 20	585858	Kothakota
5 - 10	585830	Kondapalem	51 - 75	585859	Matsyapuram
5 - 10	585832	Kusarlapudi	Mandal Parishad: Madugula(0532)	585844	
11 - 20	585805	Mokhasa Kothapatnam	Nil	585871	Goppulapalem
11 - 20	585807	Ratnampeta	Nil	585871	Kamakutam
11 - 20	585814	Sarabavaram	Nil	585872	Kurmanadhapuram
11 - 20	585822	Komaravolu	Nil	585875	M.K.Vallapuram
21 - 30	585806	Benna Bhupala Patnam	Nil	585884	Lovagavara Varam
21 - 30	585813	Rajannapeta	Nil	585888	Medaveedu
21 - 30	585825	Vaddippa	Nil	585891	Pittagedda
Mandal Parishad: Ravikamatham(0531)			Nil	585892	China Sarada
Nil	585833	Chalisingam @	Nil	585894	Anukuru
Nil	585835	Demudukonda	Nil	585897	China Gorrighedda
Nil	585840	Dharmavaram	Nil	585898	Peda Gorrighedda
Nil	585848	Pedapachila	Nil	585899	P.Sivaram Puram
Nil	585854	Kanada	Less than 5	585908	Ravipalem
Nil	585855	Dididi	Less than 5	585870	Sankaram
			Less than 5	585873	Sagaram
			Less than 5	585887	Lova Krishnapuram
			Less than 5	585889	

APPENDIX VIIA - VILLAGE DIRECTORY

LIST OF VILLAGES ACCORDING TO THE PROPORTION OF THE SCHEDULED CASTES TO THE TOTAL POPULATION BY RANGES.

Range of Scheduled Castes population (Percentages)	Location code number	Name of village	Range of Scheduled Castes population (Percentages)	Location code number	Name of village
1	2	3	1	2	3
Less than 5	585895	Kagitha	Less than 5	585953	Chukkapalle
Less than 5	585900	Tiruvada	5 - 10	585924	Manchala
Less than 5	585902	Sanghyam	5 - 10	585925	Cheedikada
Less than 5	585913	Veeranarayanam	5 - 10	585928	Neelampeta
Less than 5	585915	Gotivada Agraharam	5 - 10	585931	Turuvolu
5 - 10	585874	Tatiparthi	5 - 10	585933	G.Kothapalle
5 - 10	585877	Madugula Koduru	5 - 10	585935	Sirijam
5 - 10	585878	Madugula	5 - 10	585936	Khandivara Agraharam
5 - 10	585880	Kaspa Jagannadhapuram	5 - 10	585937	Lingabhupala Patnam
5 - 10	585885	Jampena	5 - 10	585938	Appalarajapuram
5 - 10	585890	Lova Kothapalle	5 - 10	585942	Kattuvvari Agraharam
5 - 10	585893	Jalampalle	5 - 10	585944	Tuni Valasa
5 - 10	585896	Peda Sarada	5 - 10	585947	Chinagogada
5 - 10	585904	Lova Ponnnavolu	5 - 10	585949	Chettupalle
5 - 10	585907	Pongalipaka	5 - 10	585952	J.B.Puram
5 - 10	585909	Vommali Jagannadhapuram	11 - 20	585921	Veerabhadrapeta
5 - 10	585911	Vommali	11 - 20	585923	Konam
5 - 10	585912	Gadirai	11 - 20	585927	Vellanki
5 - 10	585914	Chintaluru	Mandal Parishad: Devarapalle(0534)		
5 - 10	585920	Pothanapudi Araharam	Nil	585957	Sambuvanipalem
11 - 20	585881	Vantarlapalem	Nil	585963	Lovamukundapuram
11 - 20	585882	Mukundapuram	Nil	585968	Kondakodabu
11 - 20	585883	Madugulakotapadu	Nil	585969	Pallapukodabu
11 - 20	585886	Satyavaram	Nil	585981	Sivaramachainulapalem
11 - 20	585901	Avuruvada	Nil	585982	Chainulapalem
11 - 20	585903	Kinthali Vallapuram	Less than 5	585955	Valabu
11 - 20	585905	Jammadevipeta	Less than 5	585956	Chinangavaram
11 - 20	585918	Veeravilli	Less than 5	585959	Bethapudi
21 - 30	585906	Kinthali	Less than 5	585960	Raiwada
21 - 30	585917	Lakshmipuram	Less than 5	585964	Boddapadu
31 - 40	585876	China Kurmam	Less than 5	585966	Sammeda
31 - 40	585910	Moksha Krishnapuram	Less than 5	585967	Chintalapudi
51 - 75	585916	Yerukuvada	Less than 5	585972	Chinasompuram
Mandal Parishad: Cheedikada(0533)			Less than 5	585973	Nagayyapeta
Less than 5	585929	Cheedipalle Agraharam	Less than 5	585976	Chinanandipalle
Less than 5	585930	Arjunagiri Agraharam	Less than 5	585977	Kasipathirajapuram
Less than 5	585932	Tangudubilli	Less than 5	585978	Mushidipalle
Less than 5	585934	Jaithavaram	Less than 5	585979	Alamandakothapalle
Less than 5	585939	Bylapudi Singavaram	Less than 5	585983	Marepalle
Less than 5	585940	Bylapudi	Less than 5	585986	Venkataramapuram
Less than 5	585941	Dibbapalem	Less than 5	585987	Vakapalle
Less than 5	585943	Dandi Suravaram	Less than 5	585993	Thimiram
Less than 5	585945	Vintipalem	Less than 5	585995	Boilakintada
Less than 5	585946	Advi Agraharam	Less than 5	585997	Kothapenta
Less than 5	585948	Pedagogada Agraharam	5 - 10	585958	Devarapalle
Less than 5	585951	Varahapura Agraharam	5 - 10	585965	Tamarabba

APPENDIX VIIA - VILLAGE DIRECTORY

LIST OF VILLAGES ACCORDING TO THE PROPORTION OF THE SCHEDULED CASTES TO THE TOTAL POPULATION BY RANGES.

Range of Scheduled Castes population (Percentages)	Location code number	Name of village	Range of Scheduled Castes population (Percentages)	Location code number	Name of village
1	2	3	1	2	3
5 - 10	585980	Pedanandipalle Agraharam	11 - 20	586010	Marrivalasa
5 - 10	585988	Taruva	11 - 20	586015	Rongalainaidupalle
5 - 10	585989	Alamanda	11 - 20	586021	Kintadakotapadu
5 - 10	585991	Vechalam	Mandal Parishad: Sabbavaram(0536)		
5 - 10	585992	Mamidipalle	Nil	586031	Sirasapalleadduru
5 - 10	585994	Kaligotla	Nil	586057	Chintagatla Agraharam
5 - 10	585996	Mulakalapalle	Less than 5	586032	Rayapuram Agraharam
11 - 20	585970	Juttadapalem	Less than 5	586033	Tekkalipalem
11 - 20	585974	Seetampeta	Less than 5	586034	Vangali
11 - 20	585975	Kasipuram	Less than 5	586035	Antakapalle
11 - 20	585985	Garisingi	Less than 5	586043	Gotivada
11 - 20	585990	Narasimha Gajapathinagaram	Less than 5	586047	Nallaregulapalem
21 - 30	585984	Tenugupudi	Less than 5	586048	Narapadu
Mandal Parishad: K.Kotapadu(0535)			Less than 5	586050	Batajangalapalem
Nil	586002	Ugginavalasa	Less than 5	586051	Pydivida Agraharam
Nil	586007	Deekshitula Agraharam	Less than 5	586052	Pydivada
Nil	586018	Garugubilli	Less than 5	586053	Yerukunaidupalem
Nil	586025	Kavi Konda Agraharam	5 - 10	586030	Bangarammapalem
Less than 5	585998	Alamanda Bheemavaram	5 - 10	586038	Boduvalasa
Less than 5	586001	Pothanavalasa Agraharam	5 - 10	586039	Gullipalle
Less than 5	586006	Gavarapalem	5 - 10	586040	Mogalipuram
Less than 5	586008	Pindrangi	5 - 10	586042	Sabbavaram
Less than 5	586009	Srungavaram	5 - 10	586044	Gali Bhimavaram
Less than 5	586011	Dalivalasa	5 - 10	586046	Aripaka
Less than 5	586012	Singannadorapalem	5 - 10	586054	Asakapalle
Less than 5	586013	Suriddipalem	5 - 10	586055	Iruvada
Less than 5	586017	Chowduvada	5 - 10	586056	Amrutapuram
Less than 5	586019	Gullepalle	11 - 20	586036	Ayyannapalem
Less than 5	586020	Gondupalem	11 - 20	586037	Elluppi
Less than 5	586022	Kintada	11 - 20	586059	Gollalapalem
Less than 5	586023	Arle	21 - 30	586045	Lagisettpalem
Less than 5	586027	Gotlam	Mandal Parishad: Pendurthi(0537)		
Less than 5	586028	Sudivalasa	Less than 5	586060	Gorapalle
Less than 5	586029	Chandrayyapeta	Less than 5	586066	Valimeraka
5 - 10	585999	Alamandakoduru	Less than 5	586070	Peddagadi
5 - 10	586000	Varada	Less than 5	586071	Chintagatla
5 - 10	586003	Ramayogi Agraharam	Less than 5	586072	Jerripothulapalem
5 - 10	586004	Koruvada Jagannadhapuram	Less than 5	586073	Cheemalapalle (R)
5 - 10	586005	Koruvada	Less than 5	586074	Lakshmi Puram (R)
5 - 10	586014	Medicherla	5 - 10	586061	Saripalle
5 - 10	586016	Paidampeta	5 - 10	586063	Gurrampalem
5 - 10	586024	Santhapalem	5 - 10	586067	Sowbhagya Rayapuram
5 - 10	586026	Pathavalasa	5 - 10	586068	Rampuram

APPENDIX VIIA - VILLAGE DIRECTORY

LIST OF VILLAGES ACCORDING TO THE PROPORTION OF THE SCHEDULED CASTES
TO THE TOTAL POPULATION BY RANGES.

Range of Scheduled Castes population (Percentages)	Location code number	Name of village	Range of Scheduled Castes population (Percentages)	Location code number	Name of village
1	2	3	1	2	3
5 - 10	586069	Pinagadi	Less than 5	586131	Revidi
11 - 20	586062	Mudapaka	5 - 10	586107	Tunivalasa
11 - 20	586064	Rajayyapeta	5 - 10	586108	Nerellavalasa
41 - 50	586065	Juthada	5 - 10	586110	Ayinada
Mandal Parishad: Anandapuram(0538)			5 - 10	586111	Bapirajutallavalasa
Nil	586101	Chandaka	5 - 10	586129	Pandrangi
Less than 5	586076	Sirlapalem	11 - 20	586117	Reddipalle Agrahram
Less than 5	586077	Mukundapuram	11 - 20	586118	Potnuru
Less than 5	586081	Jagannadhapuram	11 - 20	586121	Thimmapuram
Less than 5	586083	Mutcherla	11 - 20	586122	Gandhavaram
Less than 5	586084	Tangudubilli	11 - 20	586124	Penta
Less than 5	586085	Kolavanipalem	11 - 20	586125	Ananthavaram
Less than 5	586090	Mamidilova	11 - 20	586128	Krishnapuram
Less than 5	586092	Narayana Gajapathirajapuram	21 - 30	586119	Bhandevupuram
Less than 5	586095	Gidijala	21 - 30	586123	Kovvada
Less than 5	586096	Sontyam	76 and above	586114	Buddivalasa
Less than 5	586097	Gudilova	Mandal Parishad: Bheemunipatnam(0540)		
Less than 5	586099	Palavalasa	Less than 5	586135	Singanabanda
Less than 5	586106	Gambheeram	Less than 5	586138	Nagarapalem
5 - 10	586079	Kusuluvada	Less than 5	586140	Amanam
5 - 10	586082	Bakurupalem	Less than 5	586141	Annavaram
5 - 10	586087	Ramavaram	Less than 5	586143	Kothavalasa
5 - 10	586091	Gangasani Agraharam	Less than 5	586144	Jayanthivani Agraharam
5 - 10	586093	Kanamam	Less than 5	586145	Ramayogi Agraharam
5 - 10	586094	Gorinta	Less than 5	586147	Kapuluppada
5 - 10	586102	Anandapuram	Less than 5	586148	Chepalappada
5 - 10	586103	Vemulavalasa	5 - 10	586132	Bodametlapalem
5 - 10	586104	Peddipalem	5 - 10	586133	Dakamarri
11 - 20	586075	Pekuru	5 - 10	586136	Majjivalasa
11 - 20	586078	Boni	5 - 10	586137	Tatituru
11 - 20	586080	Gottipalle	5 - 10	586139	Chippada
11 - 20	586086	Bheemannadorapalem	11 - 20	586134	Narayanarajupeta
11 - 20	586098	Tarluvada	11 - 20	586142	Tallavalasa (Part)
11 - 20	586100	Pandalapaka	11 - 20	586149	Nerellavalasa (Part)
11 - 20	586105	Vellanki	51 - 75	586146	Nidigattu
21 - 30	586088	Gandigundam	Mandal Parishad: Paravada(0541)		
21 - 30	586089	Dabbanda	Nil	586163	Payakarao Bonangi
Mandal Parishad: Padmanabham(0539)			Less than 5	586151	Kannuru
Nil	586115	Buddivalasa Agraharam	Less than 5	586153	Thadi
Nil	586120	Vijayarampuram	Less than 5	586160	Thanam
Nil	586130	Venkatapuram	Less than 5	586161	Edulapaka Bonangi
Less than 5	586109	Chinnapuram	Less than 5	586164	Paravada
Less than 5	586112	Korada	Less than 5	586166	Ravada
Less than 5	586116	Narasapuram	Less than 5	586167	Swayambuvaram
Less than 5	586126	Maddi	Less than 5	586170	Cheepurupalle (East)
Less than 5	586127	Padmanabham	5 - 10	586152	Pedamusidivada

APPENDIX VIIA - VILLAGE DIRECTORY

LIST OF VILLAGES ACCORDING TO THE PROPORTION OF THE SCHEDULED CASTES
TO THE TOTAL POPULATION BY RANGES.

Range of Scheduled Castes population (Percentages)	Location code number	Name of village	Range of Scheduled Castes population (Percentages)	Location code number	Name of village
1	2	3	1	2	3
5 - 10	586168	Kalapaka	Less than 5	586230	Muddurthi
5 - 10	586169	Cheepurupalle (West)	Less than 5	586231	M.Kothapalle
11 - 20	586162	Pentaseema Bonangi	Less than 5	586232	Gandhavaram
11 - 20	586165	Bharinikam	5 - 10	586203	Laxmipuram
Mandal Parishad: Anakapalle(0542)			5 - 10	586207	Gavaravaram
Nil	586186	Venkupalem	5 - 10	586208	Lakkavaram
Less than 5	586172	Jagannadhapuram	5 - 10	586211	Juttada
Less than 5	586174	Vooderu	5 - 10	586215	Gowripatnam
Less than 5	586175	Allikhanudupalem	5 - 10	586216	Sreerampatnam
Less than 5	586178	Papayya Palem	5 - 10	586218	Gajapathinagaram
Less than 5	586179	Kondupalem	5 - 10	586220	Rayapurajupeta
Less than 5	586180	Chintanippula Agraharam	5 - 10	586224	Pakirsahebpeta
Less than 5	586185	Kundram	5 - 10	586225	Bennavolu
Less than 5	586189	Pisunikada	5 - 10	586227	Thimmanapalem
Less than 5	586191	Rebaka	5 - 10	586228	Chakipalle
Less than 5	586193	Gopalapuram	5 - 10	586229	Bhogapuram
Less than 5	586194	Maredupudi	11 - 20	586206	Khandipalle
Less than 5	586198	Golagam	11 - 20	586210	Seemunapalle
Less than 5	586201	Rajupalem	11 - 20	586217	Ankupalem
5 - 10	586173	Tagarampudi	11 - 20	586219	Amberupuram
5 - 10	586176	Mamidipalem	21 - 30	586212	Annavaram
5 - 10	586177	Papayya Santha Palem	21 - 30	586213	Venkayyagaripeta
5 - 10	586182	Marturu	Mandal Parishad: Butchayyapeta(0544)		
5 - 10	586183	Seethanagaram	Nil	586269	R. Sivarampuram
5 - 10	586184	Kunchangi	Less than 5	586241	Polepalle
5 - 10	586188	Sampathipuram	Less than 5	586242	Dibbidi
5 - 10	586190	Thummapala	Less than 5	586243	P. Bheemavaram
5 - 10	586192	Koduru	Less than 5	586245	Pottidorapalem
5 - 10	586196	Koppaka	Less than 5	586249	Komallapudi
5 - 10	586197	Bhatlapudi	Less than 5	586250	Kondempudi
5 - 10	586200	Valluru	Less than 5	586251	Kondapalem Agraharam
11 - 20	586171	Mettapalem	Less than 5	586256	Kandipudi
11 - 20	586181	Makavaram	Less than 5	586257	Neelakantapuram
11 - 20	586187	Vetajangalapalem	Less than 5	586259	Typuram
11 - 20	586195	Maredupudi Agraharam	Less than 5	586261	China Madina
11 - 20	586199	Sankaram	Less than 5	586264	Pedapudi Agraharam
Mandal Parishad: Chodavaram(0543)			Less than 5	586270	R. Bheemavaram
Less than 5	586204	Damunapalle	Less than 5	586271	Appampalem
Less than 5	586205	Mycherlapalem	Less than 5	586272	Mallam Bhupathipalem
Less than 5	586209	Adduru	Less than 5	586273	Mallam
Less than 5	586214	Narasayyapeta	5 - 10	586236	Lingabhupala Puram
Less than 5	586221	Duddupalem	5 - 10	586237	Agraharam
Less than 5	586222	Venkannapalem	5 - 10	586238	Mangalapuram
Less than 5	586223	Govada	5 - 10	586248	Vijayaramarajupeta
Less than 5	586226	Jannavaram	5 - 10	586248	Gantikorlam
			5 - 10	586252	Gunnempudi

APPENDIX VIIA - VILLAGE DIRECTORY

LIST OF VILLAGES ACCORDING TO THE PROPORTION OF THE SCHEDULED CASTES TO THE TOTAL POPULATION BY RANGES.

Range of Scheduled Castes population (Percentages)	Location code number	Name of village	Range of Scheduled Castes population (Percentages)	Location code number	Name of village
1	2	3	1	2	3
5 - 10	586253	Kondapalem	5 - 10	586298	Kondala Agraharam
5 - 10	586254	Aithampudi	5 - 10	586299	Pydipala
5 - 10	586255	Butchayyapeta	5 - 10	586300	Burugupalem
5 - 10	586258	Rajam	5 - 10	586301	Tadapala
5 - 10	586263	Chintapaka	5 - 10	586302	Tootipala
5 - 10	586265	Pangidi	5 - 10	586303	Appandorapalem
5 - 10	586266	Pedapudi	5 - 10	586304	Peddipalem
11 - 20	586240	Chinappannapalem	5 - 10	586308	Bheemaboina Palem
11 - 20	586244	L.Singavaram	5 - 10	586314	Bayyavaram
11 - 20	586260	Chittiyapalem	5 - 10	586316	Rachapalle
11 - 20	586262	Peda Madina	11 - 20	586307	Zamindari Gangavaram
11 - 20	586267	Karaka	11 - 20	586309	Makavarapalem
11 - 20	586268	Turakalapudi	11 - 20	586311	Vajragada
21 - 30	586235	Lopudi	11 - 20	586312	Mallavaram
21 - 30	586239	Vaddadi	11 - 20	586315	Tamaram
51 - 75	586247	Bhatlova	11 - 20	586319	Koduru
Mandal Parishad: Kotauratla(0545)			21 - 30	586313	Giduthuru
Nil	586282	Rajupeta	21 - 30	586318	Jangalapalle
Less than 5	586281	Ramannapalem	Mandal Parishad: Kasimkota(0547)		
Less than 5	586285	Bodapalem	Nil	586335	Gobburu
Less than 5	586292	Tadaparathi Jangampeta	Nil	586344	Zattapureddituni
5 - 10	586275	Bapiraju Kothapalle	Less than 5	586321	Charakam
5 - 10	586276	Annavaram	Less than 5	586324	Singavaram
5 - 10	586277	Yendapalle	Less than 5	586333	Ammeensahabpeta
5 - 10	586284	Lingapuram	Less than 5	586334	Gobburupalem
5 - 10	586286	Pippalla Kothapalle	Less than 5	586338	Gurugu Bheemavaram
5 - 10	586288	Kodavatipudi	Less than 5	586343	Nutulaguntla Palem
5 - 10	586293	Gottivada	Less than 5	586347	Yenugutuni
5 - 10	586294	Panduru	5 - 10	586320	Theeda
11 - 20	586274	Pamulavaka	5 - 10	586322	Addam
11 - 20	586279	Sunkapuru	5 - 10	586325	Ugginapalem
11 - 20	586280	Thangedu	5 - 10	586326	Bayyavaram
11 - 20	586287	Chinaboddepalle	5 - 10	586327	Kasimkota
11 - 20	586290	Kailasapatnam	5 - 10	586329	Tegada
11 - 20	586291	Chowduvada	5 - 10	586330	Kothapalle
21 - 30	586278	Jalluru	5 - 10	586331	Perantalapalem
21 - 30	586283	Kotauratla	5 - 10	586337	Tallapalem
Mandal Parishad: Makavarapalem(0546)			5 - 10	586339	Sundarayyapeta
Nil	586295	Harappa Agraharam	5 - 10	586340	Eswarapalle Chowduvada
Nil	586297	Seethanna Agraharam	5 - 10	586346	Somavaram
Nil	586305	Venkannapalem	11 - 20	586323	Atcherla
Nil	586310	Gajapathirajapuram	11 - 20	586328	Veduruparthi
Less than 5	586296	Gangavaram	11 - 20	586342	Narasingibilly
Less than 5	586306	Settipalem	11 - 20	586345	Chintalapalem
Less than 5	586317	Pochinapeddi Agraharam	21 - 30	586332	Narasapuram

APPENDIX VIIA - VILLAGE DIRECTORY

LIST OF VILLAGES ACCORDING TO THE PROPORTION OF THE SCHEDULED CASTES TO THE TOTAL POPULATION BY RANGES.

Range of Scheduled Castes population (Percentages)	Location code number	Name of village	Range of Scheduled Castes population (Percentages)	Location code number	Name of village
1	2	3	1	2	3
Mandal Parishad: Munagapaka(0548)			5 - 10	586376	Melupaka Jagannadhapuram
Nil	586354	Madakapalem	5 - 10	586378	Yerravaram
Nil	586356	Narendrapuram	5 - 10	586379	Jaggannapeta
Less than 5	586355	Cherlopalem	5 - 10	586380	Khajipalem
Less than 5	586366	T.Sirasapalle	5 - 10	586381	Pedapadu
Less than 5	586368	Patipalle	5 - 10	586382	Thimmarajupeta
Less than 5	586369	Munagapaka	5 - 10	586383	Haripalem
Less than 5	586371	Vadrapalle	5 - 10	586387	Somavaram
Less than 5	586373	Kakarapalle	5 - 10	586394	Ravipalem
Less than 5	586374	Rajupeta Agraharam	5 - 10	586395	Dosuru
Less than 5	586375	Nagavaram	5 - 10	586398	Bhogapuram
5 - 10	586350	Chuchikonda	5 - 10	586400	Veduruvada
5 - 10	586351	Ganaparathi	5 - 10	586401	Dibbapalem
5 - 10	586358	Pallapu Anandapuram	5 - 10	586407	Chippada
5 - 10	586365	Thotada	11 - 20	586396	Maduthuru
5 - 10	586370	Thimmarajupeta	11 - 20	586402	Maruturu
5 - 10	586372	Mallavaram	21 - 30	586384	Kondakarla
11 - 20	586348	Gantavanipalem	Mandal Parishad: Yelamanchili(0550)		
11 - 20	586349	Kumarapuram	Less than 5	586416	Yerravaram
11 - 20	586353	Nelupaka	Less than 5	586418	Bayyavaram
11 - 20	586359	Purushottampuram	Less than 5	586422	Krishnapuram
11 - 20	586360	Arabupalem	5 - 10	586412	Jampapalem
11 - 20	586361	Vompolu	5 - 10	586413	Somilingapalem
11 - 20	586362	Nagulapalle	5 - 10	586417	Regupalem
11 - 20	586363	Ummalada	5 - 10	586419	Eti Koppaka
11 - 20	586364	Jaggayyapeta Agraharam	5 - 10	586423	Teruvupalle
11 - 20	586367	Venkatapuram	11 - 20	586410	Kokkirapalle
Mandal Parishad: Atchutapuram(0549)			11 - 20	586411	Thurangalapalem
Nil	586391	Gangamambapura Agraharam	11 - 20	586415	Kattupalem
Nil	586404	Uddlapalem	11 - 20	586420	Padmanabharaju Peta
Nil	586408	Jogannapalem	11 - 20	586421	Pulaparathi
Less than 5	586377	Uppavaram	Mandal Parishad: Nakkapalle(0551)		
Less than 5	586385	Andalapalle	Nil	586428	Cheedika
Less than 5	586386	Cheemalapalle	Nil	586433	Chittibatla Agraharam
Less than 5	586388	Jagannadhapura Agraharam	Nil	586449	N.Narasapuram
Less than 5	586389	Dopperla	Less than 5	586447	Upmaka Agraharam
Less than 5	586390	Iravada	Less than 5	586452	Buchirajupeta
Less than 5	586392	Nunaparathi	Less than 5	586453	Rajayyapeta
Less than 5	586393	Nadimpalle	Less than 5	586454	Pedateenarla
Less than 5	586397	Janguluru	5 - 10	586429	Dosalapadu
Less than 5	586399	Chodapalle	5 - 10	586430	Rebaka
Less than 5	586403	Duppituru	5 - 10	586431	Pedadoddigallu
Less than 5	586405	Pudimadaka	5 - 10	586436	Ramanayyapeta
Less than 5	586409	Tantadi	5 - 10	586440	Devavaram

APPENDIX VIIA - VILLAGE DIRECTORY

LIST OF VILLAGES ACCORDING TO THE PROPORTION OF THE SCHEDULED CASTES
TO THE TOTAL POPULATION BY RANGES.

Range of Scheduled Castes population (Percentages)	Location code number	Name of village	Range of Scheduled Castes population (Percentages)	Location code number	Name of village
1	2	3	1	2	3
5 - 10	586441	Uddandapuram	5 - 10	586492	Thimmapuram
5 - 10	586442	Nellipudi	5 - 10	586493	Koruprolu
5 - 10	586448	Chukalavari Lakshmiapuram	5 - 10	586494	Gudivada
11 - 20	586425	Donkada	5 - 10	586495	Peda Uppalam
11 - 20	586426	G.Jagannadhapuram	11 - 20	586476	Chinagummuluru
11 - 20	586427	Mukundarajupeta	11 - 20	586479	Penugollu
11 - 20	586432	Bodugallam	11 - 20	586481	S.Rayavaram
11 - 20	586435	Chinadoddigallu	11 - 20	586484	Janguluruvelampalem
11 - 20	586437	Gullipadu	11 - 20	586485	Sarvasiddi
11 - 20	586438	Godicherla	11 - 20	586490	Vommavaram
11 - 20	586439	Chinarambhadrapuram	11 - 20	586491	Pedagummuluru
11 - 20	586443	Gunupudi	21 - 30	586477	Darlapudi
11 - 20	586444	Donivanilakshmiapuram	21 - 30	586489	Lingarajupalem
11 - 20	586445	Vempadu	31 - 40	586478	Bheemavaram
21 - 30	586446	Kagitha	Mandal Parishad: Rambilli(0554)		
21 - 30	586450	Chandanada	Nil	586507	Moturupalem
31 - 40	586434	Nayampudi	Nil	586509	Chebrolu Veerappa Konda
41 - 50	586451	Nallamattipalem	Nil	586510	Chatametta
Mandal Parishad: Payakaraopeta(0552)			Nil	586511	Nakkapalem
Less than 5	586467	Kumarapuram	Nil	586527	Sitapalem
Less than 5	586470	Kesavaram	Less than 5	586499	Mulajampa
5 - 10	586464	Palteru	Less than 5	586500	Gokivada
5 - 10	586465	Kandipudi	Less than 5	586501	Haripuram
5 - 10	586466	Edatam	Less than 5	586504	Krishnampalem
5 - 10	586471	Masahebpeta	Less than 5	586506	Gurjapalem
5 - 10	586472	Rajavaram	Less than 5	586513	Gorapudi
11 - 20	586456	Padalavani Laxmiapuram	Less than 5	586514	Vijayarampuram Agraharam
11 - 20	586457	Namavaram	Less than 5	586521	Marripalem
11 - 20	586459	Gopalapatnam	Less than 5	586524	Rambilli
11 - 20	586460	Satyavaram	Less than 5	586526	Zirayati Chintuva
11 - 20	586461	Mangavaram	5 - 10	586502	Panchadarla
11 - 20	586473	Pentakota	5 - 10	586503	Rajakoduru
21 - 30	586458	Guntapalle	5 - 10	586512	Lalam Koduru
21 - 30	586468	S.Narasapuram	5 - 10	586518	Dimili
21 - 30	586469	Srirampuram	5 - 10	586522	Rajala Agraharam
31 - 40	586462	Aratla Kota	5 - 10	586523	Kalavalapalle
31 - 40	586463	Pedarambhadrapuram	5 - 10	586525	Manyapuchintuva
Mandal Parishad: S.Rayavaram(0553)			11 - 20	586497	Mamdivada
Less than 5	586475	Pettugollapalle	11 - 20	586498	Kothuru
Less than 5	586480	Dharmavaram Agraharam	11 - 20	586508	Pudi
Less than 5	586482	Petasudipuram	11 - 20	586517	Kumarapalle
Less than 5	586486	Vakapadu	11 - 20	586519	Kattabolu
Less than 5	586496	China Uppalam	11 - 20	586520	Murakada
5 - 10	586483	Vemagiri	21 - 30	586515	Velchuru
5 - 10	586487	Upparapalle	21 - 30	586516	Rajala
5 - 10	586488	Karrivanipalem			

APPENDIX VII B - VILLAGE DIRECTORY

LIST OF VILLAGES ACCORDING TO THE PROPORTION OF THE SCHEDULED TRIBES
TO THE TOTAL POPULATION BY RANGES.

Range of Scheduled Tribes population (Percentages)	Location code number	Name of village	Range of Scheduled Tribes population (Percentages)	Location code number	Name of village
1	2	3	1	2	3
Mandal Parishad: Munchingi Puttu(0516)			76 and above	583286	Arabeeru
Nil	583252	Mokkaputtu	76 and above	583287	Kulabeeru
Less than 5	583539	Kumbi Guda	76 and above	583288	Buddapanasa
5 - 10	583341	Kosamputtu	76 and above	583289	Rangabayalu
21 - 30	583293	Gumma @ Digagumma	76 and above	583290	Dimisamilli
21 - 30	583405	Bapanaputtu	76 and above	583291	Champaputtu
31 - 40	583322	Suttiguda	76 and above	583292	Jalaripodaru
31 - 40	583427	Kummariputtu	76 and above	583294	Padalaputtu
31 - 40	583546	Kummari Puttu	76 and above	583295	Mallipodaru
51 - 75	583302	Makavaram	76 and above	583296	Dengam
51 - 75	583306	Jolaputtu	76 and above	583297	Gobburupadu
51 - 75	583342	Hamsabanda	76 and above	583298	Mattamputtu
51 - 75	583367	Kooraiputtu	76 and above	583299	Alabeeru
51 - 75	583373	Minumulaputtu	76 and above	583300	Labadaputtu
51 - 75	583443	Kottaputtu	76 and above	583303	Beeduchampa
51 - 75	583476	Nitta Puttu	76 and above	583304	Japparu
51 - 75	583477	Yenugurai	76 and above	583305	Bondruguda
76 and above	583251	Vallayibeeru	76 and above	583308	Kammarigunta
76 and above	583253	Sangada	76 and above	583309	Vandrangula
76 and above	583255	Doraguda	76 and above	583310	Kadamjola
76 and above	583256	Asurada	76 and above	583311	Jodiguda
76 and above	583257	Panasa	76 and above	583312	Baliyaguda
76 and above	583258	Chinasindhiputtu	76 and above	583313	Langbapodaru
76 and above	583259	Gatturamanda	76 and above	583314	Jabada
76 and above	583260	Pedasindhiputtu	76 and above	583315	Dumuduguda
76 and above	583261	Domaliputtu	76 and above	583316	Karlapodaru
76 and above	583262	Danabandu	76 and above	583317	Arloiputtu
76 and above	583263	Tarlaguda	76 and above	583318	Kodaputtu
76 and above	583264	Valajangi	76 and above	583319	Sangamvalasa
76 and above	583265	Putcheli	76 and above	583320	Monjuguda
76 and above	583266	Kodaputtu	76 and above	583321	Birriguda
76 and above	583268	Vanugumma	76 and above	583323	Attikal
76 and above	583269	Talabirada	76 and above	583325	Solagamputtu
76 and above	583270	Dadiputtu	76 and above	583326	Barada
76 and above	583271	Allangipada	76 and above	583327	Kammariguda
76 and above	583272	Mehba	76 and above	583328	Saggulu
76 and above	583273	Kumbri Pada	76 and above	583329	Karabayalu
76 and above	583274	Dabuguda	76 and above	583330	Adarladi @ Mukki Puttu
76 and above	583275	Marriputtu	76 and above	583331	Kuntuda
76 and above	583277	Kirrambo	76 and above	583332	Totagondiputtu
76 and above	583279	Mattiguda	76 and above	583333	Poliputtu
76 and above	583281	Sebuguda	76 and above	583334	Kodamputtu
76 and above	583282	Kenduputtu	76 and above	583335	Siragamputtu
76 and above	583283	Mokkaputtu	76 and above	583336	Kuyilongi
76 and above	583285	Labburu	76 and above	583337	Monjaputtu

APPENDIX VII B - VILLAGE DIRECTORY

LIST OF VILLAGES ACCORDING TO THE PROPORTION OF THE SCHEDULED TRIBES TO THE TOTAL POPULATION BY RANGES.

Range of Scheduled Tribes population (Percentages)	Location code number	Name of village	Range of Scheduled Tribes population (Percentages)	Location code number	Name of village
1	2	3	1	2	3
76 and above	583338	Kadutula	76 and above	583389	Antlavada
76 and above	583339	Bhimidi	76 and above	583390	Bangurupalle
76 and above	583340	Golliputtu	76 and above	583391	Malugurai
76 and above	583343	Ravilabeda	76 and above	583392	Gajjalabanda
76 and above	583344	Laxmipuram	76 and above	583393	Balada
76 and above	583345	Dabuguda	76 and above	583394	Tankaputtu
76 and above	583346	Gaddibanda	76 and above	583395	Kulabeeru
76 and above	583347	Mettaguda	76 and above	583396	Amalaguda
76 and above	583348	Pulijalama	76 and above	583397	Pedatamminagula
76 and above	583349	Chuttugondi	76 and above	583398	Ambapada
76 and above	583350	Siragamputtu	76 and above	583399	Dumukuladi
76 and above	583351	Garram	76 and above	583400	Sindhiputtu
76 and above	583352	Sojjavada	76 and above	583401	Jarjula
76 and above	583353	Kusumaputtu	76 and above	583402	Kotturu
76 and above	583354	Ranginiguda	76 and above	583403	Peddaputtu
76 and above	583355	Bungaputtu	76 and above	583404	Doniputtu
76 and above	583356	Borramamidi	76 and above	583406	Degalaputtu
76 and above	583357	Kondagabulu	76 and above	583407	Munchingiputtu
76 and above	583358	Vurikigummi	76 and above	583408	Poturajuputtu
76 and above	583359	Mallimunda	76 and above	583409	Ontiputtu
76 and above	583360	Burusindhiputtu	76 and above	583410	Kanguputtu
76 and above	583361	Antabongu	76 and above	583411	Giddulaputtu
76 and above	583362	Sariyaputtu	76 and above	583412	Goddiputtu
76 and above	583363	Lukkuru	76 and above	583413	Sujanakota
76 and above	583364	Tikkarapada	76 and above	583414	Narsiputtu
76 and above	583365	Panasaputtu	76 and above	583415	Bodiputtu
76 and above	583366	Duliputtu	76 and above	583416	Beeta
76 and above	583368	Chilliputtu	76 and above	583417	Talabutota
76 and above	583369	Sankidigondi	76 and above	583418	Goddiputtu
76 and above	583370	Jangamsariya	76 and above	583419	Galaganda
76 and above	583371	Sujanakotapeta	76 and above	583420	Chekuchinta
76 and above	583374	Mukkiputtu	76 and above	583421	Godugulaputtu
76 and above	583375	Adalaputtu	76 and above	583422	Gudamaliputtu
76 and above	583377	Kinchaiputtu	76 and above	583423	Marriputtu
76 and above	583378	Jadiputtu	76 and above	583425	Tontaputtu
76 and above	583379	Ramulu	76 and above	583426	Malluduputtu
76 and above	583380	Tenelamamidi	76 and above	583428	Boddapadu
76 and above	583381	Gummasiragamputtu	76 and above	583429	Cheediputtu
76 and above	583382	Illoyipolam	76 and above	583430	Mangaliputtu
76 and above	583383	Dharapalle	76 and above	583431	Manchamrai
76 and above	583384	Chintammingula	76 and above	583432	Dasariputtu
76 and above	583385	Yedukondalabanda	76 and above	583433	Mondigumma
76 and above	583386	Kadeembeeru	76 and above	583434	Bodiliguda
76 and above	583387	Santaveedhi	76 and above	583435	Buradagunta
76 and above	583388	Barlada	76 and above	583436	Matchayapuram

APPENDIX VII B - VILLAGE DIRECTORY

LIST OF VILLAGES ACCORDING TO THE PROPORTION OF THE SCHEDULED TRIBES TO THE TOTAL POPULATION BY RANGES.

Range of Scheduled Tribes population (Percentages)	Location code number	Name of village	Range of Scheduled Tribes population (Percentages)	Location code number	Name of village
1	2	3	1	2	3
76 and above	583437	Kilumangi	76 and above	583491	Tamarapalle
76 and above	583438	Gadelaputtu	76 and above	583492	Bonangiputtu
76 and above	583439	Chinasariyapalle	76 and above	583493	Siragamputtu
76 and above	583440	Garrivada	76 and above	583494	Vuppacheruvu
76 and above	583441	Cheepurugondi	76 and above	583495	Kantavaram
76 and above	583444	Vaddiputtu	76 and above	583496	Pittagedda
76 and above	583445	Kondrangivalasa	76 and above	583498	Tudumurai
76 and above	583446	Gunnachelama	76 and above	583499	Kommalakonda
76 and above	583447	Babusala	76 and above	583500	Surtaniputtu
76 and above	583448	Bokkeraputtu	76 and above	583501	Santaveedhi
76 and above	583449	Bhalluguda	76 and above	583502	Doraguda
76 and above	583450	Merakachinta	76 and above	583503	Boosiputtu
76 and above	583451	Boddaputtu	76 and above	583504	Pittagruddlu
76 and above	583452	Mokkaputtu	76 and above	583505	Kammarigoyyi
76 and above	583454	Karimikiputtu	76 and above	583506	Saginiputtu
76 and above	583455	Tumulapanasa	76 and above	583507	Poolabanda
76 and above	583457	Vandlamputtu	76 and above	583508	Maddulabanda
76 and above	583458	Boddagondi	76 and above	583509	Burugumetta
76 and above	583459	Cheruvu Veedhi	76 and above	583510	Tadiputtu
76 and above	583460	Kangu Veedhi	76 and above	583511	Sirlimetta
76 and above	583461	Mandibha	76 and above	583512	Kumada
76 and above	583462	Sailamputtu	76 and above	583513	Digakumada
76 and above	583463	Kondapada	76 and above	583514	Burrangula
76 and above	583464	Parathaputtu	76 and above	583515	Vetchangi
76 and above	583465	Sellum	76 and above	583516	Tangula
76 and above	583466	Saradhi	76 and above	583518	Giddalamamidi
76 and above	583467	Peda Guda	76 and above	583519	Sarasangi
76 and above	583468	Doraguda	76 and above	583520	Rakasirai
76 and above	583469	Panasa	76 and above	583521	Dasariputtu
76 and above	583470	Gattumalada	76 and above	583523	Padalaputtu
76 and above	583471	Jarripada	76 and above	583524	Chippaputtu
76 and above	583475	Gadela Burugu	76 and above	583525	Lungaputtu
76 and above	583478	Kimmalamamidi	76 and above	583526	K.Kotturu
76 and above	583479	Sunnapu Kota	76 and above	583527	Kottalabayalu
76 and above	583480	Gorrelametta	76 and above	583528	Vanabhasingi
76 and above	583481	Nandimetta	76 and above	583529	Kilagada
76 and above	583482	Dolliputtu	76 and above	583530	Raipalli
76 and above	583483	Jarripada	76 and above	583531	Malakariputtu
76 and above	583484	Gedelabanda	76 and above	583532	Tarigeda
76 and above	583485	Boragam	76 and above	583533	Vanuguputtu
76 and above	583486	Gunnalamamidi	76 and above	583534	Bondaputtu
76 and above	583487	Kimuduputtu	76 and above	583535	Chinamukkiputtu
76 and above	583488	Mukkiputtu	76 and above	583536	Ratulaputtu
76 and above	583489	Kenduguda	76 and above	583537	Murugu Cheruvu
76 and above	583490	Mulaputtu	76 and above	583538	Giddala Puttu

APPENDIX VII B - VILLAGE DIRECTORY

LIST OF VILLAGES ACCORDING TO THE PROPORTION OF THE SCHEDULED TRIBES TO THE TOTAL POPULATION BY RANGES.

Range of Scheduled Tribes population (Percentages)	Location code number	Name of village	Range of Scheduled Tribes population (Percentages)	Location code number	Name of village
1	2	3	1	2	3
76 and above	583540	Jangam Puttu	51 - 75	583827	Kambalabayalu
76 and above	583541	Vetchangi Puttu	51 - 75	583835	Poi Palle
76 and above	583542	Bakubeda	76 and above	583576	Dabbaputtu
76 and above	583543	Petumaliputtu	76 and above	583577	Rudakota
76 and above	583544	Muraliputtu	76 and above	583578	Parreda
76 and above	583545	Majjiguda	76 and above	583580	Jeeluguluputtu
76 and above	583547	Peddaputtu	76 and above	583581	Pedasariyapalle
76 and above	583548	Cheruvu Pakala	76 and above	583582	Borlada @ Badama
76 and above	583549	Rangini Konda	76 and above	583583	Badambeeru
76 and above	583550	Kinchai Puttu	76 and above	583584	Kummariveedhi
76 and above	583551	Kincholda	76 and above	583585	China Mukhi Puttu
76 and above	583552	Tungi Kota	76 and above	583586	Pedakonda
76 and above	583554	Solagam Puttu	76 and above	583587	Bangarumetta
76 and above	583555	Sarabha Puttu	76 and above	583588	Chintalapadu
76 and above	583556	Gannelaputtu	76 and above	583589	Peda Koravangi
76 and above	583557	Sariyapalle	76 and above	583590	Buradagunta
76 and above	583558	Malagummi	76 and above	583591	Pathruda
76 and above	583559	Bangarumetta	76 and above	583592	Thangulaputtu
76 and above	583560	Kummari Puttu	76 and above	583593	Vallangiputtu
76 and above	583561	Bangaru Puttu	76 and above	583594	Pedalova
76 and above	583562	Badiputtu	76 and above	583595	Rundalamputtu
76 and above	583563	Tussapalli	76 and above	583596	Rudagomangi
76 and above	583564	Vadlamputtu	76 and above	583597	Gadulaputtu
76 and above	583565	Kujabhangi	76 and above	583599	Murajaribanda
76 and above	583566	Taddapalli	76 and above	583600	Peddaputtu
76 and above	583567	Pedapadu	76 and above	583601	Nandimetta
76 and above	583568	Deembuguda	76 and above	583602	Kurtada
76 and above	583569	Podaputtu	76 and above	583603	Laxmipuram
76 and above	583570	Talimba	76 and above	583604	Kallabu
76 and above	583571	Ganneda	76 and above	583605	Ambapada
76 and above	583572	Dareli	76 and above	583607	Busiputtu
76 and above	583573	Rangilisingi	76 and above	583609	Thogiriputtu @
76 and above	583574	Peddapetu	76 and above	583610	Gadalaputtu
76 and above	583575	Dokiriputtu	76 and above	583611	Gurralabailu
Mandal Parishad: Peda Bayalu(0517)			76 and above	583611	Gajjangiveedhi
			76 and above	583612	Konaputtu
Nil	583608	Varidaguda	76 and above	583612	Mulakoravangi @
Nil	583792	Nittaputtu	76 and above	583613	Chinakoravangi
5 - 10	583606	Vanchediputtu	76 and above	583614	Limmagaruvu
11 - 20	583579	Krishnapuram	76 and above	583615	Kothuru
11 - 20	583598	Thirangi	76 and above	583616	Sapparlammami
31 - 40	583746	Dondaraiputtu	76 and above	583617	Jamiguda
31 - 40	583778	Luvvapalle	76 and above	583618	Karjuraguda
51 - 75	583632	A.Kummariputtu	76 and above	583619	Poipalle
			76 and above	583620	Arlabu

APPENDIX VII B - VILLAGE DIRECTORY

LIST OF VILLAGES ACCORDING TO THE PROPORTION OF THE SCHEDULED TRIBES
TO THE TOTAL POPULATION BY RANGES.

Range of Scheduled Tribes population (Percentages)	Location code number	Name of village	Range of Scheduled Tribes population (Percentages)	Location code number	Name of village
1	2	3	1	2	3
76 and above	583621	Rangaloya	76 and above	583666	Sailamkota
76 and above	583622	Yeguvabondapalle	76 and above	583667	Sarigaguda
76 and above	583623	Deguvabondapalle	76 and above	583668	Gunjuvada
76 and above	583624	Sindhiputtu	76 and above	583669	Pinaravalli
76 and above	583625	Lagabusi	76 and above	583670	Kenduguda
76 and above	583626	Bangarumetta	76 and above	583671	Jadiguda
76 and above	583627	Lakyaputtu	76 and above	583672	Taggupadu
76 and above	583628	Alamagundam	76 and above	583673	Nanubaru
76 and above	583629	Seekariputtu	76 and above	583674	Sakirevu
76 and above	583630	Thorangulu	76 and above	583675	Kondru
76 and above	583631	Adugulaputtu	76 and above	583676	Tallabu
76 and above	583633	Thamarada	76 and above	583677	Injari
76 and above	583634	Labjari	76 and above	583678	Chintagaruvu
76 and above	583635	Sampangiputtu	76 and above	583679	Pedapadu
76 and above	583636	Kittukonda	76 and above	583680	Tarabu
76 and above	583637	Rogulu	76 and above	583681	Ginnelakota
76 and above	583638	Panneda	76 and above	583682	Gaburumamidi
76 and above	583639	Chittamrai	76 and above	583683	Buruguveedhi
76 and above	583640	Musidiputtu	76 and above	583684	Ranjalamamidi
76 and above	583641	Pedabayalu	76 and above	583685	Goddiputtu
76 and above	583642	Gondikodaputtu	76 and above	583686	Gadepalle
76 and above	583643	Boddaputtu	76 and above	583687	Pedapalle
76 and above	583644	Seethagunta	76 and above	583688	Allamputtu
76 and above	583645	Chitraiputtu	76 and above	583689	Ballapurai
76 and above	583646	Mangabanda	76 and above	583690	Seekari
76 and above	583647	Chuttumetta	76 and above	583691	Pulusumamidi
76 and above	583648	Arimera	76 and above	583692	Vellapalem
76 and above	583649	Sariyapalle	76 and above	583693	Bongadari
76 and above	583650	Kilumulu	76 and above	583694	Badama
76 and above	583651	Koduvalasa	76 and above	583695	Kavurupalle Puruguduputtu @
76 and above	583652	Luvvasingi	76 and above	583696	Vanuguputtu
76 and above	583653	Puturu	76 and above	583697	Arada Kota
76 and above	583654	Mandiba	76 and above	583698	Kagualasa
76 and above	583655	Kappada	76 and above	583699	Palavalasa
76 and above	583656	Lakyuputtu	76 and above	583700	Thotalagondi
76 and above	583657	Vaddeputtu	76 and above	583701	Pandigunta
76 and above	583658	Jangamputtu	76 and above	583702	Jadiguda
76 and above	583659	Laxmipeta	76 and above	583703	Limmagunta
76 and above	583660	Tamaraveedhi	76 and above	583705	Ukkurba
76 and above	583661	Thotadaputtu	76 and above	583706	Buruguputtu
76 and above	583662	Buruguveedhi	76 and above	583707	Vanabangi
76 and above	583663	Kuyyaba	76 and above	583708	Kudasingi
76 and above	583664	Jarsingi	76 and above	583709	Mondikota
76 and above	583665	Gulleluputtu	76 and above	583710	Gadugupalle

APPENDIX VII B - VILLAGE DIRECTORY

LIST OF VILLAGES ACCORDING TO THE PROPORTION OF THE SCHEDULED TRIBES TO THE TOTAL POPULATION BY RANGES.

Range of Scheduled Tribes population (Percentages)	Location code number	Name of village	Range of Scheduled Tribes population (Percentages)	Location code number	Name of village
1	2	3	1	2	3
76 and above	583711	Karugonda	76 and above	583756	Allangiputtu
76 and above	583712	Jangamputtu	76 and above	583757	Jamiguda
76 and above	583713	Jarupalapadabayalu	76 and above	583758	Kulluba
76 and above	583714	Chinavancharangi	76 and above	583759	Rai Mamidi
76 and above	583715	Vancharba	76 and above	583760	Kunthuruputtu
76 and above	583716	Pedagullelu	76 and above	583761	Gomangi
76 and above	583717	Chinagullelu	76 and above	583762	Pilliputtu
76 and above	583718	Pittalaborra	76 and above	583763	Seemakonda
76 and above	583719	Boddagondi	76 and above	583764	Chitrakayaputtu
76 and above	583720	Puttakota	76 and above	583765	Rallagongu
76 and above	583721	Basula	76 and above	583766	Bongaram
					Peparuvalasa @
76 and above	583722	Bongujangi	76 and above	583767	Kumborla
76 and above	583723	Mettaguda	76 and above	583768	Ambeerupadu
76 and above	583724	Inupatigalu	76 and above	583769	Cheekupanasa
76 and above	583725	Tamalabu	76 and above	583770	Gandalam
76 and above	583726	Chamagedda	76 and above	583771	Boddangipadu
76 and above	583727	Kurajangi	76 and above	583772	Salebulu
76 and above	583728	Gindali	76 and above	583773	Gabuduputtu
76 and above	583729	Malaseethakota	76 and above	583774	Jakkum
76 and above	583730	Ginnegaruvu	76 and above	583775	Lichabu
76 and above	583731	Nadimivada	76 and above	583776	Sujjari
76 and above	583732	Mulalova	76 and above	583777	Kummarigunta
76 and above	583733	Malliputtu	76 and above	583779	Duddupalle
76 and above	583734	Kuncharai	76 and above	583781	Sariyapalle
76 and above	583735	Landulu	76 and above	583782	Jalampalle
76 and above	583736	Gocheri	76 and above	583783	Tulam
76 and above	583737	Vangarai	76 and above	583784	Gajjedi
76 and above	583738	Kothuru	76 and above	583785	Kuntumamidi
76 and above	583739	Tarla Singi	76 and above	583786	Mettalagummi
76 and above	583740	Moyyalagummi	76 and above	583787	Amedelu
76 and above	583741	Kinchuru	76 and above	583788	Dosalabanda
76 and above	583742	Peda Vancharangi	76 and above	583789	Pothulagaruvu
76 and above	583743	Marriputtu	76 and above	583790	Devarajumerakalu
76 and above	583744	Gallelu	76 and above	583791	Sadaru Mamidi
76 and above	583745	Vannadi	76 and above	583793	Agaruveedhi
76 and above	583747	Kangulu	76 and above	583794	Buruguveedhi
76 and above	583748	Galagonda	76 and above	583795	Borraneredu
76 and above	583749	Kuthamputtu	76 and above	583796	Kondemulu
76 and above	583750	Thurakalavalasa	76 and above	583797	Maggamveedhi
76 and above	583751	Gasabu	76 and above	583798	Chilakalaputtu
76 and above	583752	Sirasapalle	76 and above	583799	Lingeti
76 and above	583753	Gamparai	76 and above	583800	Vanakothuru
76 and above	583754	Cheediputtu	76 and above	583801	Lingeruputtu
76 and above	583755	Bongithali	76 and above	583802	Mulagaruvu

APPENDIX VII B - VILLAGE DIRECTORY

LIST OF VILLAGES ACCORDING TO THE PROPORTION OF THE SCHEDULED TRIBES TO THE TOTAL POPULATION BY RANGES.

Range of Scheduled Tribes population (Percentages)	Location code number	Name of village	Range of Scheduled Tribes population (Percentages)	Location code number	Name of village
1	2	3	1	2	3
76 and above	583804	Savidimamidi	51 - 75	583876	Araku
76 and above	583805	Bangarumamidi	51 - 75	583877	Kuridi
76 and above	583806	Maredupalle	76 and above	583847	Kiridivalasa
76 and above	583807	Vanabarangi	76 and above	583848	Mallivalasa
76 and above	583808	Jamadolu	76 and above	583849	Ranginivalasa
76 and above	583809	Boddaputtu	76 and above	583850	Chinakaguvalasa
76 and above	583810	Kindalam	76 and above	583851	Kotragondi
76 and above	583811	Kintharelu	76 and above	583852	Goppilivalasa
76 and above	583812	Kandulagunta	76 and above	583853	Panasavalasa
76 and above	583813	Kunthurla	76 and above	583854	Chamadapadu
76 and above	583814	Borramamidi	76 and above	583855	Kollaputtu
76 and above	583815	Baithinilanka	76 and above	583856	Bitragonda
76 and above	583816	Sampangiputtu	76 and above	583857	Thotavalasa
76 and above	583817	Rasiguppa	76 and above	583858	Korrai
76 and above	583818	Sampangidatu	76 and above	583859	Gatharagilleda
76 and above	583819	Marridatu	76 and above	583860	Gasaba
76 and above	583820	Bandamamidi	76 and above	583861	Logili
76 and above	583821	Matchepalle	76 and above	583862	Demuduvalasa
76 and above	583822	Aradagudem	76 and above	583863	Badiyapadu
76 and above	583823	Puligondi	76 and above	583864	Sovva
76 and above	583824	Kimudupalle	76 and above	583865	Karakavalasa Vadiyavalasa @
76 and above	583825	Cheepurugondi	76 and above	583866	Vaddevalasa
76 and above	583826	Lagasariputtu	76 and above	583867	Malinguvalasa
76 and above	583828	Chandiputtu	76 and above	583868	Sagirivalasa
76 and above	583829	Vancharba	76 and above	583869	Kamalabanda
76 and above	583830	Bondaputtu	76 and above	583870	Kuda
76 and above	583831	Malakariputtu	76 and above	583871	Koranjiguda
76 and above	583832	Vurada	76 and above	583872	Vasabanda
76 and above	583833	Jyantikota	76 and above	583873	Gorapur
76 and above	583834	Tulabharangi	76 and above	583874	Sagara
76 and above	583836	Merakachinta	76 and above	583875	Anjoda
76 and above	583837	Vakapalle	76 and above	583878	Nimmagedda
76 and above	583838	Barrangibanda	76 and above	583879	Sarai
76 and above	583839	Bangaruputtu	76 and above	583880	Gadabagolugu
76 and above	583840	Pedakondapalle	76 and above	583883	Kinjeru
76 and above	583841	Pedagondi	76 and above	583884	Kujabangi
76 and above	583842	Gorcheri	76 and above	583885	Rangilisingi
76 and above	583843	Kodaputtu	76 and above	583886	Kutti
76 and above	583844	Andravara	76 and above	583887	Dathuru
76 and above	583845	Valugupalle	76 and above	583888	Thutangi
76 and above	583846	Buradamamidi	76 and above	583889	Lyganda
Mandal Parishad: Dumbriguda(0518)			76 and above	583890	Guntaseema
Nil	583881	Ujjangi	76 and above	583891	Lakka
Nil	583882	Ombi	76 and above	583892	Bodimela

APPENDIX VII B - VILLAGE DIRECTORY

LIST OF VILLAGES ACCORDING TO THE PROPORTION OF THE SCHEDULED TRIBES TO THE TOTAL POPULATION BY RANGES.

Range of Scheduled Tribes population (Percentages)	Location code number	Name of village	Range of Scheduled Tribes population (Percentages)	Location code number	Name of village
1	2	3	1	2	3
76 and above	583893	Chelimarivalasa	76 and above	583935	Mala Singaram
76 and above	583894	Musiri	76 and above	583936	Tudumu
76 and above	583895	Jamguda	76 and above	583937	Chinalabudu
		Sornayakguda @			
76 and above	583896	Surusyaguda	76 and above	583938	Chittamgondi
76 and above	583897	Kandram	76 and above	583939	Totavalasa
76 and above	583898	Paridi	76 and above	583940	Cheedivalasa
76 and above	583899	Pothangi	76 and above	583941	Dabuguda
76 and above	583900	Pantalachinta	76 and above	583942	Raktakandi
76 and above	583901	Pedapadu	76 and above	583943	Domalajoru
76 and above	583902	Antriguda	76 and above	583944	Tungagedda
76 and above	583903	Dumbriguda	76 and above	583945	Kamalabanda
76 and above	583904	Livitiputtu	76 and above	583946	Sabaka
76 and above	583905	Vantharla	76 and above	583947	Kentubade
76 and above	583906	Arama	76 and above	583948	Kajjuruguda
76 and above	583907	Godasortu	76 and above	583949	Chellubadi
76 and above	583908	Ranginiguda	76 and above	583950	Mettapadu
76 and above	583909	Gondiguda	76 and above	583952	Chendrapodaru
76 and above	583910	Billaputtu	76 and above	583953	Borrachinta
76 and above	583911	Jurripadu	76 and above	583954	Jarlangi
76 and above	583912	Kinchumanda	76 and above	583955	Jarimanuguda
76 and above	583913	Kusumavalasa	76 and above	583956	Pedagaruvu
76 and above	583914	Uyyalaputtu	76 and above	583957	Gatapadu
76 and above	583915	Kosangi	76 and above	583958	Dellipadu
76 and above	583916	Champaputtu	76 and above	583959	Davadaguda
76 and above	583917	Seelamgondi	76 and above	583960	Kundiguda
76 and above	583918	Nandiguda	76 and above	583961	Dumbriguda
76 and above	583919	Kithalangi	76 and above	583962	Chandrapoda
76 and above	583920	Vayya	76 and above	583963	Landiguda
76 and above	583921	Morriguda	76 and above	583964	Kikkatiguda
76 and above	583922	Gandha	76 and above	583965	Totavalasa
76 and above	583923	Bairaguda	76 and above	583966	Antiparthi
76 and above	583924	Sangamvalasa	76 and above	583967	Sarubedda
76 and above	583925	Dondalavalasa	76 and above	583968	Peda Valasa
76 and above	583926	Korra	76 and above	583969	Gangasanivalasa
76 and above	583927	Mamidivalasa	76 and above	583970	Duddikonda
76 and above	583928	Pariseela	76 and above	583971	Kaguvalasa
76 and above	583929	Padi	76 and above	583972	Musiriguda
76 and above	583930	Borrapalem	76 and above	583973	Addumanda
76 and above	583931	Boddaputtu	76 and above	583974	Morriguda
76 and above	583932	Gondivalasa	76 and above	583975	Pooluguda
76 and above	583933	Guntagannela	76 and above	583976	Iragai
Mandal Parishad: Araku Valley(0519)			76 and above	583977	Nanda
51 - 75	584025	Yandapallivalasa	76 and above	583978	Bonduguda
76 and above	583934	Ranjilleda	76 and above	583979	Baliyaguda

APPENDIX VII B - VILLAGE DIRECTORY

LIST OF VILLAGES ACCORDING TO THE PROPORTION OF THE SCHEDULED TRIBES
TO THE TOTAL POPULATION BY RANGES.

Range of Scheduled Tribes population (Percentages)	Location code number	Name of village	Range of Scheduled Tribes population (Percentages)	Location code number	Name of village
1	2	3	1	2	3
76 and above	583980	Urumulu	76 and above	584028	Chompi
76 and above	583981	Tidiguda	76 and above	584029	Tokavalasa
76 and above	583982	Validipanasa	76 and above	584030	Kodipunjuvalasa
76 and above	583983	Borrakaluvalasa	76 and above	584031	Siragam
76 and above	583985	Lotheru	76 and above	584032	Bandapanuvalasa
76 and above	583986	Tangulabedda	76 and above	584033	Varra
76 and above	583987	Toradambuvalasa	76 and above	584034	Lamtampadu
76 and above	583989	Kandulaguddi	76 and above	584035	Jaginivalasa
76 and above	583990	Tadaka	76 and above	584036	Girliguda
76 and above	583991	Kaguvalasa	76 and above	584037	Bamsuguda
76 and above	583992	Pujaribanda	76 and above	584038	Piripodaru
76 and above	583993	Kamatotota	76 and above	584039	Dungiyaputtu
76 and above	583994	Totavalasa	76 and above	584040	Devarapalle
76 and above	583995	Dappuguda	76 and above	584041	Bonduguda
76 and above	583996	Gondiguda	76 and above	584042	Baski
76 and above	583997	Gannela	76 and above	584043	Todubanda
76 and above	583998	Tokavalasa	76 and above	584044	Gugguda
76 and above	583999	Polamguda	76 and above	584045	Doraguda
76 and above	584000	Kosiguda	76 and above	584046	Manjuguda
76 and above	584001	Ramakrishnanagar	76 and above	584047	Pitraguda
76 and above	584002	Amalaguda	76 and above	584048	Kusumguda
76 and above	584003	Kottavalasa	76 and above	584049	Vanthamuru
76 and above	584004	Sarubedda	76 and above	584050	Kappalagondi
76 and above	584005	Pottangipadu	76 and above	584051	Bondaguda
76 and above	584006	Madala	76 and above	584052	Gattanaguda
76 and above	584007	Battivalasa	76 and above	584053	Nandiguda
76 and above	584008	Musriguda	76 and above	584054	Dingriputtu
76 and above	584009	Borriguda	76 and above	584055	Korraguda
76 and above	584010	Lembaguda	76 and above	584056	Pakanaguda
76 and above	584011	Novvaguda	76 and above	584057	Danirangini
76 and above	584012	Bishnuguda	76 and above	584058	Madaguda
76 and above	584013	Garudaguda	76 and above	584059	Dalapatiguda
76 and above	584014	Pittamarriguda	76 and above	584060	Bosubeda
76 and above	584015	Gatuguda	76 and above	584061	Boduguda
76 and above	584016	Mulyagalugu	76 and above	584062	Gadyaguda
76 and above	584017	Ganjayavalasa	76 and above	584063	Kothaballuguda
76 and above	584018	Peda Labudu	76 and above	584064	Pathaballuguda
76 and above	584019	Panirangini	76 and above	584065	Hattaguda
76 and above	584020	Littiguda	76 and above	584066	Kinnamguda
76 and above	584021	Ravvalaguda	76 and above	584067	Daburangini
76 and above	584022	Sarabhaguda	76 and above	584068	Korraguda
76 and above	584023	Dolliguda	76 and above	584069	Limbaguda
76 and above	584024	Padmapuram	76 and above	584070	Janamguda
76 and above	584026	Pappuduvalasa	76 and above	584071	Piribanda
76 and above	584027	Kottavalasa	76 and above	584073	Sunkarametta

APPENDIX VII B - VILLAGE DIRECTORY

LIST OF VILLAGES ACCORDING TO THE PROPORTION OF THE SCHEDULED TRIBES TO THE TOTAL POPULATION BY RANGES.

Range of Scheduled Tribes population (Percentages)	Location code number	Name of village	Range of Scheduled Tribes population (Percentages)	Location code number	Name of village
1	2	3	1	2	3
76 and above	584074	Gandametta	51 - 75	584271	Nelapalem
76 and above	584075	Chinagangagudi	51 - 75	584302	Valasi
76 and above	584076	Pedagangagudi	51 - 75	584325	Jalada
76 and above	584077	Korraguda	51 - 75	584329	Kivarla
76 and above	584078	Sukuruguda	51 - 75	584418	Nunemamid
76 and above	584079	Gattaraguda	76 and above	584104	Karaiguda
76 and above	584080	Ninnimamidivalasa	76 and above	584105	Liddangi
76 and above	584081	Kothavalasa	76 and above	584106	Saraiguda
76 and above	584082	Bondam	76 and above	584107	Bondyaguda
76 and above	584083	Rampuduvalasa	76 and above	584108	Kunapuram
76 and above	584084	Ranginiguda	76 and above	584109	Kittalingi
76 and above	584085	Boyiguda	76 and above	584110	Bonduguda
76 and above	584086	Baliyaguda	76 and above	584111	Karakavalasa
76 and above	584087	Rega	76 and above	584112	Bheesapuram
76 and above	584088	Koliyaguda	76 and above	584113	Katika
76 and above	584090	Majjivalasa	76 and above	584114	Vatalamamidi
76 and above	584091	Gojara	76 and above	584115	Chappadi
76 and above	584092	Karakavalasa	76 and above	584116	Dekkapuram
76 and above	584094	Kuruseela	76 and above	584117	Kontysimidi
76 and above	584095	Beddaguda	76 and above	584118	Kotyaguda
76 and above	584096	Vanthalaguda	76 and above	584119	Bediliguda
76 and above	584097	Leddangi	76 and above	584120	Getuvalasa
76 and above	584098	Sirasaguda	76 and above	584121	Eguvamamidi
76 and above	584099	Adaru	76 and above	584122	Pedduru
76 and above	584100	Bairuguda	76 and above	584123	Borra
76 and above	584101	Pedageddavalasa	76 and above	584124	Kummarivalasa
76 and above	584102	Danasalavalasa	76 and above	584125	Tokuru
Mandal Parishad: Ananthagiri(0520)			76 and above	584126	Boraborivalasa
31 - 40	584211	Gatuguda	76 and above	584127	Boringuvalasa
41 - 50	584252	Kasipatnam	76 and above	584128	Pooluguda
41 - 50	584345	Gummanti	76 and above	584129	Kapativalasa
41 - 50	584361	Pedaganavaram	76 and above	584130	Baliyaguda
51 - 75	584134	Bheemavaram	76 and above	584131	Gondiguda
51 - 75	584152	Sottadivalasa	76 and above	584132	Ranjiliguda @
51 - 75	584166	Seetampeta	76 and above	584133	Ranginiguda
51 - 75	584173	Kondiba	76 and above	584135	Sariapalle
51 - 75	584219	Mulyaguda	76 and above	584136	Sankuparti
51 - 75	584225	Damuku	76 and above	584137	Chippapalle
51 - 75	584233	Sivalingapuram	76 and above	584138	Garugubilli
51 - 75	584241	Tummanuvalasa	76 and above	584139	Singavaram
51 - 75	584250	Chilakalagedda	76 and above	584140	Billakota
51 - 75	584253	Cheedivalasa	76 and above	584142	Gottipadu
51 - 75	584256	Kotturu	76 and above	584143	Rajupaka
51 - 75	584258	Medaparti	76 and above	584146	Chittampadu
					China Konela

APPENDIX VII B - VILLAGE DIRECTORY

LIST OF VILLAGES ACCORDING TO THE PROPORTION OF THE SCHEDULED TRIBES TO THE TOTAL POPULATION BY RANGES.

Range of Scheduled Tribes population (Percentages)	Location code number	Name of village	Range of Scheduled Tribes population (Percentages)	Location code number	Name of village
1	2	3	1	2	3
76 and above	584147	Y.S.R.Puram	76 and above	584194	Eguvasobha
76 and above	584148	Kotaparti	76 and above	584195	Seesamanda
76 and above	584149	Bongija	76 and above	584196	Kamalapuram
76 and above	584150	Buruga	76 and above	584197	Heetaguda
76 and above	584151	Rampalle	76 and above	584198	Laxmipuram Baliaguda @
76 and above	584153	Kotapartivalasa	76 and above	584199	Cheedivalasa
76 and above	584154	Peda Rabha	76 and above	584200	Talaripadu
76 and above	584155	China Rabha	76 and above	584201	Regam
76 and above	584156	Gadilalova	76 and above	584202	Tenuputtu
76 and above	584157	Gudem	76 and above	584203	Nandigummi
76 and above	584158	R.T.Puram	76 and above	584204	Patakota
76 and above	584159	Pedakonela	76 and above	584205	Malingavalasa
76 and above	584160	Dabbalapadu	76 and above	584206	Tadiguda
76 and above	584161	Katimanuvalasa	76 and above	584207	Mondijanguda
76 and above	584162	Boodi	76 and above	584208	Mardaguda
76 and above	584163	Katturu	76 and above	584209	Ananthagiri Kottavalasa @
76 and above	584164	Mandaparti	76 and above	584210	Verumulapuram
76 and above	584167	Saravani Palem	76 and above	584212	Dandabadu
76 and above	584168	Tattavalasa	76 and above	584213	Kambavalasa
76 and above	584169	Lanjilaguda	76 and above	584214	Doraguda
76 and above	584170	Laxmipuram	76 and above	584215	Bhagamarivalasa
76 and above	584171	Pandirimamidivalasa	76 and above	584216	Tenteliguda
76 and above	584172	Nandikota	76 and above	584217	Muvvamvalasa
76 and above	584174	Gadiguda	76 and above	584218	Rayavalasa
76 and above	584175	Tokavalasa	76 and above	584220	Pooluguda
76 and above	584176	Nadimivalasa	76 and above	584221	Pempuduvalasa
76 and above	584177	Dumbrivalasa	76 and above	584222	Kodamaguda
76 and above	584178	Sada	76 and above	584223	Karakavalasa
76 and above	584179	Jakariguda	76 and above	584226	Nandanapuram
76 and above	584180	Jamuguda	76 and above	584227	Cherukumadata
76 and above	584181	Kosamamidi	76 and above	584228	Chittamvalasa
76 and above	584182	Singarbha	76 and above	584229	Kantipuram
76 and above	584183	Ninnimamidi	76 and above	584230	Kothavalasa
76 and above	584184	Ballamamidi	76 and above	584231	Kothavalasa
76 and above	584186	Nisaniguda	76 and above	584232	Samareddipalem
76 and above	584187	Bodaguda	76 and above	584234	Diguva Kambavalasa
76 and above	584188	Seesaguda	76 and above	584235	Teegalamada
76 and above	584189	Limbaguda @ Nimmada	76 and above	584236	Panasamanuvalasa
76 and above	584190	Kottavalasa	76 and above	584237	Damsarai
76 and above	584191	Diguvasobha	76 and above	584238	Bangarampeta
76 and above	584192	Sorasapodaru	76 and above	584239	Pallamvanivalasa
76 and above	584193	Pooluguda	76 and above	584240	Marrimanuvalasa

APPENDIX VII B - VILLAGE DIRECTORY

LIST OF VILLAGES ACCORDING TO THE PROPORTION OF THE SCHEDULED TRIBES TO THE TOTAL POPULATION BY RANGES.

Range of Scheduled Tribes population (Percentages)	Location code number	Name of village	Range of Scheduled Tribes population (Percentages)	Location code number	Name of village
1	2	3	1	2	3
76 and above	584242	Totavalasa	76 and above	584294	Vootagedda
76 and above	584243	Varakavadu	76 and above	584295	Gorregommu
76 and above	584244	Dabbalapalem	76 and above	584296	Gangudivalasa
76 and above	584246	Dabbalapadu	76 and above	584297	Kumburti
76 and above	584247	Vantinivanipalem	76 and above	584298	Patti
76 and above	584248	Jeelugulapadu	76 and above	584299	Damsalavalasa
76 and above	584249	Kittayyatota	76 and above	584300	Maddigaruvu
76 and above	584251	Venkayyapalem	76 and above	584301	Zendagaruvu
76 and above	584254	Kambavalasa	76 and above	584303	Nimmalapadu
76 and above	584255	Gangavaram	76 and above	584305	Diguvasonabha
76 and above	584257	Krishnapuram	76 and above	584306	Pynampadu
76 and above	584259	Busipadu	76 and above	584307	Moolapatnam
76 and above	584260	Karivesu	76 and above	584308	Banjoda
76 and above	584261	Karakavalasa	76 and above	584309	Mettavalasa
76 and above	584262	Mirithidungada	76 and above	584310	Mandruvalasa
76 and above	584263	Porlu	76 and above	584311	Gommangipadu
76 and above	584264	Vootamamidi	76 and above	584312	Vengada
76 and above	584265	Maddipadu	76 and above	584313	Cheedivalasa
76 and above	584266	Palabandalvalasa	76 and above	584314	Bandavalasa
76 and above	584267	Cheedivalasa	76 and above	584315	Penamarti
76 and above	584268	Cherukubidda	76 and above	584316	Donkaiputtu
76 and above	584269	Egumamallelu	76 and above	584317	Nakkalamamidi
76 and above	584270	Diguvamallelu	76 and above	584318	Pandirimamidi
76 and above	584272	Karraiguda	76 and above	584319	Taragam
76 and above	584273	Nimmavuta	76 and above	584320	Addategela
76 and above	584274	Gumma	76 and above	584321	Vantarbha
76 and above	584275	Vanjalavalasa	76 and above	584322	Jampaputtu
76 and above	584276	Eetamanuvalasa	76 and above	584323	Buddigaruvu
76 and above	584277	Dhanukota	76 and above	584326	Voobalu
76 and above	584278	Nandulavalasa	76 and above	584327	Tenkalavalasa
76 and above	584279	Bhalluguda	76 and above	584328	Kottavalasa
76 and above	584280	Pedabidda	76 and above	584330	Rallagaruvu
76 and above	584281	Mangagumma	76 and above	584331	Gangavaram
76 and above	584282	Chimiti	76 and above	584332	Tangellabanda
76 and above	584283	Kadarevu	76 and above	584333	Bongija
76 and above	584284	Mettavalasa	76 and above	584334	Bonuru
76 and above	584285	Yerrametta	76 and above	584335	Gaddibanda
76 and above	584286	Vanthanagaruvu	76 and above	584336	Cheedivalasa
76 and above	584287	Velagalapadu	76 and above	584337	Pandirimamidi
76 and above	584288	Pulusumamidi	76 and above	584338	Putikaputtu
76 and above	584289	Burugulapadu	76 and above	584339	Cheedigaruvu
76 and above	584290	Lungaparti	76 and above	584340	Gazzellagaruvu
76 and above	584291	Rayipadu	76 and above	584341	Billakamba
		Marrivalasa @			
76 and above	584293	Manuvalasa	76 and above	584342	Kudiya

APPENDIX VII B - VILLAGE DIRECTORY

LIST OF VILLAGES ACCORDING TO THE PROPORTION OF THE SCHEDULED TRIBES TO THE TOTAL POPULATION BY RANGES.

Range of Scheduled Tribes population (Percentages)	Location code number	Name of village	Range of Scheduled Tribes population (Percentages)	Location code number	Name of village
1	2	3	1	2	3
76 and above	584343	Pedabayalu	76 and above	584415	Malipadu
76 and above	584344	Boddaputtu	Mandal Parishad: Hukumpeta(0521)		
76 and above	584346	Velamamidi	21 - 30	584449	M.Kothavuru
76 and above	584347	Poderti	41 - 50	584576	Patiguruvu
76 and above	584348	Tankota	51 - 75	584422	Duggam
76 and above	584349	Tunisebu	51 - 75	584466	Hukumpeta
76 and above	584350	Bandakonda	76 and above	584419	Garudapalle
76 and above	584351	Patipalle	76 and above	584420	Rathulaputtu
76 and above	584352	Bembi	76 and above	584421	Tokaduggam
76 and above	584353	Madrebu	76 and above	584423	Cheediputtu
76 and above	584354	Dayarti	76 and above	584424	Pandimetta
76 and above	584355	Sariya	76 and above	584425	Besaiputtu
76 and above	584356	Makanapalle	76 and above	584426	Baluroda
76 and above	584357	Rachakilam	76 and above	584427	Ontipaka
76 and above	584358	Tamuta	76 and above	584428	Rangaseela
76 and above	584359	Dibbapalem	76 and above	584429	Masada
76 and above	584360	Revallapalem	76 and above	584430	Matchyapuram
76 and above	584362	Kotharevallapalem	76 and above	584431	Tadigiri
76 and above	584363	Jeenapadu	76 and above	584432	D.Chintalaveedhi
76 and above	584365	Valasala Garuvu	76 and above	584433	Vukkurba
76 and above	584366	Gaddibanda	76 and above	584434	Allangiputtu
76 and above	584368	Kotaparti	76 and above	584435	Teegalavalasa
76 and above	584369	Velagalapadu	76 and above	584436	Bijjapalle
76 and above	584370	Mallampeta	76 and above	584437	Kamayyapeta
76 and above	584371	Ballagaruvu	76 and above	584438	Pamurai
76 and above	584372	Gummanti	76 and above	584439	Amuru
76 and above	584374	Kondemkota	76 and above	584440	Nakkalaputtu
76 and above	584375	Regulapalem	76 and above	584441	Rangapalle
76 and above	584376	Pedakota	76 and above	584442	Kunturla
76 and above	584377	Porlubanda	76 and above	584443	Edulagondi
76 and above	584378	Chatakamba	76 and above	584444	Arlada
76 and above	584379	Borrapalem	76 and above	584445	Chilakalaputtu
76 and above	584380	Pinakota	76 and above	584446	Sampangiputtu
76 and above	584382	Cheedimetta	76 and above	584447	Sobakota
76 and above	584385	Chintapaka	76 and above	584448	Sundruputtu
76 and above	584386	Chitrallapalem	76 and above	584450	Matham
76 and above	584387	Peda Buruga-I	76 and above	584451	M.Boddaputtu
76 and above	584388	Kottamguda	76 and above	584452	Kodeli
76 and above	584389	Onukonda	76 and above	584453	Gotchari
76 and above	584390	Pedaburugu II	76 and above	584454	Marriputtu
76 and above	584391	Chindugulapadu	76 and above	584455	Jogulaputtu
76 and above	584392	Solabongu	76 and above	584456	Kangaruputtu
76 and above	584394	Tattapudi	76 and above	584457	Patimamidi
76 and above	584409	Purulabanda	76 and above	584458	Burmanguda
76 and above	584410	Pedabayalu	76 and above	584459	Kulapadu

APPENDIX VII B - VILLAGE DIRECTORY

LIST OF VILLAGES ACCORDING TO THE PROPORTION OF THE SCHEDULED TRIBES TO THE TOTAL POPULATION BY RANGES.

Range of Scheduled Tribes population (Percentages)	Location code number	Name of village	Range of Scheduled Tribes population (Percentages)	Location code number	Name of village
1	2	3	1	2	3
76 and above	584460	Vallangiputtu	76 and above	584506	Nimmalapadu
76 and above	584461	Lakeyaputtu	76 and above	584507	Bairodivalasa @ Uppa
76 and above	584462	Malaguda	76 and above	584508	Pedirai
76 and above	584463	Beeram	76 and above	584509	Totakurapadu
76 and above	584464	Muliaputtu	76 and above	584510	Olda
76 and above	584465	Konthili	76 and above	584511	Nittaputtu
76 and above	584467	Chatraiputtu	76 and above	584512	Jakaramputtu
76 and above	584468	Gadugupalle	76 and above	584513	Kanguputtu
76 and above	584469	Urrada	76 and above	584514	Pusalagaruvu
76 and above	584470	Kontapalle	76 and above	584515	Peddapadu
76 and above	584471	Pedagaruvu	76 and above	584516	Turakalmetta
76 and above	584472	Marela	76 and above	584517	Dalemputtu
76 and above	584473	Patrimetta	76 and above	584518	Rapa
76 and above	584474	Marripalem	76 and above	584519	Reedabanda
76 and above	584475	Chintalaveedhi	76 and above	584520	Gondirapa
76 and above	584476	Rudi @ Degarudi	76 and above	584521	Gondipeta
76 and above	584477	Pathakota	76 and above	584522	Santhari
76 and above	584478	Boddaputtu	76 and above	584523	Chinaburuguputtu
76 and above	584479	Mangalamamidi	76 and above	584524	Bilaputtu
76 and above	584480	Kokkisa	76 and above	584525	Nimmalapadu
76 and above	584481	Liviti	76 and above	584526	Boddaputtu
76 and above	584482	Irukurai	76 and above	584527	Tiyyaniputtu
76 and above	584483	Sariyapolam	76 and above	584528	Birisingi
76 and above	584484	Dalamputtu	76 and above	584529	Sukuru
76 and above	584485	Jeelugulaputtu	76 and above	584530	Barapalle
76 and above	584486	Mandiputtu	76 and above	584531	Gadikinchumanda
76 and above	584487	Cheekatiputtu	76 and above	584532	Sanyasammalem
76 and above	584488	Jangamputtu	76 and above	584533	Addumanda
76 and above	584489	Gatham	76 and above	584534	Neelamputtu
76 and above	584490	Kimiduputtu	76 and above	584535	Dalemputtu
76 and above	584491	Vachanarangini	76 and above	584536	Marrivalasa
76 and above	584492	Sullipakoni	76 and above	584537	Mulusobha
76 and above	584493	Boorja	76 and above	584538	Ramachandrapuram
76 and above	584494	Thumbaguda	76 and above	584539	Gummadiganduva
76 and above	584495	Kondayyapadu	76 and above	584540	Gangarajuputtu
76 and above	584496	Patakadavada	76 and above	584541	Locheliputtu
76 and above	584497	Degasalthangi	76 and above	584542	Kutangi Tadiputtu
76 and above	584498	Egasalthangi	76 and above	584543	Kuthangi
76 and above	584499	Dumbriguda	76 and above	584544	Buradagummi
76 and above	584500	Majjivalasa	76 and above	584545	Vakapalle
76 and above	584501	Billaputtu	76 and above	584546	Veerendla
76 and above	584502	Maddiputtu	76 and above	584547	Sembi
76 and above	584503	Koditala	76 and above	584548	Sarasapadu
76 and above	584504	Panasaputtu	76 and above	584549	Allamputtu
76 and above	584505	Pattam	76 and above	584550	Sampangiputtu

APPENDIX VII B - VILLAGE DIRECTORY

LIST OF VILLAGES ACCORDING TO THE PROPORTION OF THE SCHEDULED TRIBES TO THE TOTAL POPULATION BY RANGES.

Range of Scheduled Tribes population (Percentages)	Location code number	Name of village	Range of Scheduled Tribes population (Percentages)	Location code number	Name of village
1	2	3	1	2	3
76 and above	584551	Durgam	41 - 50	584604	Nereduvalasa
76 and above	584552	Bangarugaruvu	51 - 75	584606	Munchingi Puttu
76 and above	584553	Ranamkota	51 - 75	584611	Dummaputtu
76 and above	584554	Daragedda	51 - 75	584635	Ampuru
76 and above	584555	Kethampalem	51 - 75	584637	Guttulaputtu
76 and above	584556	Nurupanuku	51 - 75	584657	Chintala Veedhi
76 and above	584557	Mulakayiputtu	51 - 75	584660	Sundruputtu
76 and above	584558	Dabbagaruvu	51 - 75	584661	Kindangi
76 and above	584559	Boddaputtu	51 - 75	584662	Varthanapalle
76 and above	584560	Mebha	76 and above	584588	Bantrothuputtu
76 and above	584561	Kotagummam	76 and above	584590	Donela
76 and above	584562	Bakuru	76 and above	584591	Boddaputtu
76 and above	584563	Chittampadu	76 and above	584593	Bonjangi
76 and above	584564	Bheemavaram	76 and above	584594	Kinchuru
76 and above	584565	Maddiputtu	76 and above	584595	Ontiveedhulu
76 and above	584566	Andiba	76 and above	584596	Goddalipadu
76 and above	584567	Gangudi	76 and above	584597	Thotalagondi
76 and above	584568	Gummadigunta	76 and above	584598	Cheedimetta
76 and above	584569	Donkinavalasa	76 and above	584599	Lampeli
76 and above	584570	Gillibaddu	76 and above	584600	Gondeli
76 and above	584571	Cheekumaddula	76 and above	584601	Vanchadagondi
76 and above	584572	Goppulapalem	76 and above	584602	Pilliputtu
76 and above	584573	Merakachinta	76 and above	584603	Vallapuram
76 and above	584574	Gasarapalle	76 and above	584605	Jallipalle
76 and above	584575	Palamamidi	76 and above	584607	Kothapalle
76 and above	584577	Gedelapadu	76 and above	584609	Dabbaputtu
76 and above	584578	Sesaipanuku	76 and above	584610	Kavirai
76 and above	584579	Peesumamidi	76 and above	584612	Chintagondi
76 and above	584580	Jarrakonda	76 and above	584613	Raigedda
76 and above	584581	Peda Nandiputtu	76 and above	584615	Kollambo
76 and above	584582	Bangarubuddi	76 and above	584616	Lingaputtu
76 and above	584583	Dirrapalle	76 and above	584617	Vallai
76 and above	584584	Ganika	76 and above	584618	Badimela
76 and above	584585	Kothavuru	76 and above	584619	Isakagaruvu
76 and above	584586	Cheedigaruvu	76 and above	584620	Santhaganduva
Mandal Parishad: Paderu(0522)			76 and above	584621	Kothuru
Nil	584614	Sakiputtu	76 and above	584622	Solamulu
Less than 5	584608	Vanthalagummi	76 and above	584626	Doddipalle
Less than 5	584625	Sariapalle	76 and above	584627	Ladaputtu
11 - 20	584624	Chakirevu	76 and above	584628	Boddimamidi
21 - 30	584587	Vurugonda	76 and above	584629	Bokkellu
21 - 30	584589	Barluputtu	76 and above	584630	Iradapalle
31 - 40	584592	Baridiputtu	76 and above	584631	Dokuluru
31 - 40	584623	Sindugula	76 and above	584632	Mandiputtu
31 - 40	584674	Vanugupalle	76 and above	584633	Degalaveedhi

APPENDIX VII B - VILLAGE DIRECTORY

LIST OF VILLAGES ACCORDING TO THE PROPORTION OF THE SCHEDULED TRIBES TO THE TOTAL POPULATION BY RANGES.

Range of Scheduled Tribes population (Percentages)	Location code number	Name of village	Range of Scheduled Tribes population (Percentages)	Location code number	Name of village
1	2	3	1	2	3
76 and above	584634	Gadivalasa	76 and above	584686	Sangodi
76 and above	584636	Pamurelli	76 and above	584687	Tamarapalle
76 and above	584638	Cheedimetta	76 and above	584688	Bandapolam
76 and above	584639	Gabbangi	76 and above	584689	Galipadu
76 and above	584640	Dalimputtu	76 and above	584690	Karibanda
76 and above	584641	Panasapalle	76 and above	584691	Tiyyagedda
76 and above	584642	Nereduvalasa	76 and above	584692	Birimisala
76 and above	584643	Devarapalle	76 and above	584693	Chinthagunna
76 and above	584644	Kothabu	76 and above	584694	Madigabanda
76 and above	584645	Barisingi	76 and above	584695	Cheedipalem
76 and above	584646	Gurrampanuku	76 and above	584696	Mettavoolu
76 and above	584647	Palamanichilaka	76 and above	584697	Gunjigedda
76 and above	584648	Pothurajumetta	76 and above	584698	Joduru
76 and above	584649	Kallalabayalu	76 and above	584699	Ontipaka
76 and above	584650	Boddaputtu	76 and above	584700	Chodepalle
76 and above	584651	Digasampalu	76 and above	584701	Kothapolam
76 and above	584652	Vanjangi	76 and above	584702	Gaddibandalu
76 and above	584653	Gonduru	76 and above	584703	Onuru
76 and above	584654	Sukuruputtu	76 and above	584704	Vanjaparathi
76 and above	584655	Pathapaderu	76 and above	584705	Isakagaruvu
76 and above	584656	Talarisingi	76 and above	584706	Chintada
76 and above	584658	Ubbeputtu	76 and above	584707	Malakapolam
76 and above	584659	Kummariputtu	76 and above	584708	Modapalle
76 and above	584663	Kadeli	76 and above	584709	Gurragaruvu
76 and above	584664	Lagisapalle	76 and above	584710	Saldigedda
76 and above	584665	Gurupalle	76 and above	584711	Vanagarai
76 and above	584666	Karakaputtu	76 and above	584712	Ranambadi
76 and above	584667	Thotagunna	76 and above	584713	Sappiputtu
76 and above	584668	Kothavalasa	76 and above	584714	Dallapalle
76 and above	584669	Eegasampalu	76 and above	584715	Vankachinta
76 and above	584670	Karakaputtu	76 and above	584717	Burugu Chetru
76 and above	584671	Jeedipagada	76 and above	584718	Buradapadu
76 and above	584672	Bangarumetta	76 and above	584719	Lolangipadu
76 and above	584673	Cheedikudda	76 and above	584720	Poolabanda
76 and above	584675	Kondamamidi	76 and above	584721	Kummarithumu
76 and above	584676	Minumuluru	76 and above	584722	Nandigaruvu
76 and above	584677	Seribayalu	76 and above	584723	Gulimiddhachatru
76 and above	584678	Thumpada	76 and above	584724	Piduguputtu
76 and above	584679	Kujjali	76 and above	584725	Edulapalem
76 and above	584680	Iskali	76 and above	584726	Kapparamajji
76 and above	584681	Digumodaputtu	76 and above	584727	Baddigummi
76 and above	584682	Yegumodaputtu	76 and above	584728	Kappalagondi
76 and above	584683	Kandrangipadu	76 and above	584729	Kakki
76 and above	584684	Vanthadapalle	76 and above	584730	Chilakalagondi
76 and above	584685	Allivara	76 and above	584731	Vanthalamamidi

APPENDIX VII B - VILLAGE DIRECTORY

LIST OF VILLAGES ACCORDING TO THE PROPORTION OF THE SCHEDULED TRIBES TO THE TOTAL POPULATION BY RANGES.

Range of Scheduled Tribes population (Percentages)	Location code number	Name of village	Range of Scheduled Tribes population (Percentages)	Location code number	Name of village
1	2	3	1	2	3
76 and above	584732	Obarthi	76 and above	584775	Hanumanthapuram
76 and above	584733	Arjapuram	76 and above	584776	Valasamamidi
76 and above	584734	Kandulapalem	76 and above	584777	Kangedda
76 and above	584735	Pidugumamidi	76 and above	584778	Kotha Valasapadu
76 and above	584736	Gulli	76 and above	584779	Antilova
76 and above	584737	Rakota	76 and above	584780	Seekupanasa
76 and above	584738	Arlada	76 and above	584781	Jeelugupadu
76 and above	584739	Putikagaruvu	76 and above	584782	Dabbapadu
76 and above	584740	Kodulolangipadu	76 and above	584783	Jarragaruvu
76 and above	584741	Turumamidi	76 and above	584784	Pandigunta
76 and above	584742	Bodichettu	76 and above	584785	Kummaripalem
76 and above	584743	Jangadapalle	76 and above	584786	Bandalu
76 and above	584744	Malapadu	Mandal Parishad: G.Madugula(0523)		
76 and above	584745	Rangasingipadu	Nil	584966	Gadderai
76 and above	584746	Goonagummi	Less than 5	584907	Buruguveedhi
76 and above	584747	Bidarigaruvu	31 - 40	584858	Maddiveedhi
76 and above	584748	Balamalu	41 - 50	584840	Maddigaruvu
76 and above	584749	Pedapolam	41 - 50	584982	Mulagaruvu
76 and above	584750	Gaddibanda	41 - 50	585074	Akuthota
76 and above	584751	Gullipalle	51 - 75	584874	Boddaputtu
76 and above	584752	Cheemalapalle	51 - 75	584895	M.Nittaputtu
76 and above	584753	Tagavulamamidi Garuvu	51 - 75	584909	G.Nittaputtu
76 and above	584754	Jodimamidi	51 - 75	584936	Krishnapuram
76 and above	584755	Pothampalem	51 - 75	584958	P.G.Madugula
		Gadabavalasa @			
76 and above	584756	Y.Kusarlapalem	51 - 75	584960	Matchyapuram
76 and above	584757	Kondajeelugu	51 - 75	584962	Bandaveedhi
76 and above	584758	Raipalem	51 - 75	585027	Rachapanuku
76 and above	584759	Seekaipadu	76 and above	584801	Chilakapanasa
76 and above	584760	Rellabanda	76 and above	584802	Garisingi
76 and above	584761	Kusarlapalem	76 and above	584803	Surtipalle
76 and above	584762	Ayinada	76 and above	584804	Reyyalagedda
76 and above	584763	Gathapanuku	76 and above	584805	Madathakonda
76 and above	584764	Dabbagaruvu	76 and above	584806	Buradaveedhi
76 and above	584765	Salugu	76 and above	584807	Kappalu
76 and above	584766	Panasaputtu	76 and above	584808	Kodimamidi
		Vanthalamamidi @			
76 and above	584767	Gadilametta	76 and above	584809	Kuridilu
76 and above	584768	Aluguru	76 and above	584810	K.Bandaveedhi
76 and above	584769	Taragam	76 and above	584811	Sankulamaddi
76 and above	584770	Pulusumamidi	76 and above	584812	Vanukuru
76 and above	584771	Devapuram	76 and above	584813	Killamkota
76 and above	584772	Kothavooru	76 and above	584814	Sariyapalle
76 and above	584773	Tummalapalem	76 and above	584815	Valasapanasa
76 and above	584774	Mulagalapalem	76 and above	584816	Vandrangipadu

APPENDIX VII B - VILLAGE DIRECTORY

LIST OF VILLAGES ACCORDING TO THE PROPORTION OF THE SCHEDULED TRIBES TO THE TOTAL POPULATION BY RANGES.

Range of Scheduled Tribes population (Percentages)	Location code number	Name of village	Range of Scheduled Tribes population (Percentages)	Location code number	Name of village
1	2	3	1	2	3
76 and above	584817	Manepalle	76 and above	584864	Aragadapalle
76 and above	584818	Busipalle	76 and above	584865	Peda Luvvasingi
76 and above	584819	Chilakalapalem	76 and above	584866	Tarabusingi
76 and above	584820	Surimetta	76 and above	584867	Kandulagade
76 and above	584821	Alagam	76 and above	584868	A.Bandaveedhi
76 and above	584822	Yesthala	76 and above	584869	Palamamidi
76 and above	584823	Killupalle	76 and above	584870	Sirlabanda
76 and above	584824	Tartalu	76 and above	584871	Vanchebu
76 and above	584825	Porlugunta	76 and above	584872	Karakapalle
76 and above	584826	Sopalu	76 and above	584873	Bondapalle
76 and above	584827	Sirasapalle	76 and above	584875	Mulagaruvu
76 and above	584828	Jamulaveedhi	76 and above	584876	Chittamputti
76 and above	584829	Jeelugulagoyya	76 and above	584877	Regadi
76 and above	584831	Putikametta	76 and above	584878	Chittugummi
76 and above	584832	Rachaveedhi	76 and above	584879	Valasamamidi
76 and above	584833	Gondipalle	76 and above	584880	Surtipalle
76 and above	584834	Mandibha	76 and above	584882	Thaggimetta
76 and above	584835	Subbulu	76 and above	584883	Mandivanam
76 and above	584836	Boithela @ Bonkatili	76 and above	584884	Beeram
76 and above	584837	Chapagedda	76 and above	584885	Salimerangi
76 and above	584838	Peddagaruvu	76 and above	584886	Thadiveedhi
76 and above	584839	Singam Valasa	76 and above	584887	Anarbha
76 and above	584841	Busulakota	76 and above	584888	Pedajageeru
76 and above	584842	Yegarapalle	76 and above	584889	Kitumulu
76 and above	584843	Panasapalle	76 and above	584890	Korapalle
76 and above	584844	Pulusumamidi	76 and above	584891	Rudibayalu
76 and above	584845	Digarapalle	76 and above	584892	Baram
76 and above	584846	Pinajageeru	76 and above	584893	Sadeku
76 and above	584847	Kumburla	76 and above	584894	Rolangiputti
76 and above	584848	Vandrangula	76 and above	584896	Palakonda
76 and above	584849	Gadigunta	76 and above	584897	Pulagondi
76 and above	584850	Vakapalle	76 and above	584898	Pedakonda
76 and above	584851	Dippalagondi	76 and above	584899	Gannelba
76 and above	584852	Vantalamamidi	76 and above	584900	Vannelabha
76 and above	584853	Varadamamidi	76 and above	584901	Agampadu
76 and above	584854	Yerragoppu	76 and above	584902	Vemarajukodapalle
76 and above	584855	Nugumamidi	76 and above	584903	Ubalagaruvu
76 and above	584856	Nurmathi	76 and above	584904	Thummedala Neredu
76 and above	584857	Mosaidipanuku Kothuru	76 and above	584905	Jannera
76 and above	584859	Boddagondi	76 and above	584906	Vennela
76 and above	584860	Thiyyagundam	76 and above	584908	Chepalle
76 and above	584861	Vayyampalle	76 and above	584910	Karnikalanka
76 and above	584862	Pinaluvvasingi	76 and above	584911	Singarbha
76 and above	584863	Sanguloya	76 and above	584912	Rachapalle

APPENDIX VII B - VILLAGE DIRECTORY

LIST OF VILLAGES ACCORDING TO THE PROPORTION OF THE SCHEDULED TRIBES TO THE TOTAL POPULATION BY RANGES.

Range of Scheduled Tribes population (Percentages)	Location code number	Name of village	Range of Scheduled Tribes population (Percentages)	Location code number	Name of village
1	2	3	1	2	3
76 and above	584913	Yegaratchapalle	76 and above	584961	Sangam
76 and above	584914	Reemali	76 and above	584963	K.Kodapalle
76 and above	584915	Madhuramamidi	76 and above	584964	Ganneruputtu
76 and above	584916	Vallangula	76 and above	584965	Chintalagondi
76 and above	584917	Lakkulu	76 and above	584967	Urlumetta
76 and above	584918	Kokkirapalle	76 and above	584968	Andangisingi
76 and above	584919	Cheekumbanda	76 and above	584969	G.M.Kothuru
76 and above	584920	Vanabhampadu	76 and above	584970	K.G.Madugula
76 and above	584921	Vennelakota	76 and above	584971	Jogulaputtu
76 and above	584922	Devarapalle	76 and above	584972	Busipalle
76 and above	584923	Yeduchavallu	76 and above	584973	Balamanusanka
76 and above	584924	Marripalem	76 and above	584974	Varigelapalem
76 and above	584925	Thoka Rai	76 and above	584975	Kothurupadu
76 and above	584926	Padmapuram	76 and above	584976	Pedapadu
76 and above	584927	Sariya	76 and above	584977	Udapalam
76 and above	584928	Borramamidi	76 and above	584978	Mulakaiputtu
76 and above	584929	Busipalle	76 and above	584979	Andanapalle
76 and above	584930	Goyyigunta	76 and above	584980	Ullikallalabanda
76 and above	584931	Balijipeta	76 and above	584981	Gondimelaka
76 and above	584932	Gedalabanda	76 and above	584984	Gemmeli
76 and above	584933	Ullivarapadu	76 and above	584985	Chinnakothuru
76 and above	584934	Pina Kiltharu	76 and above	584986	Boddagondi
76 and above	584935	Suvvapadu	76 and above	584987	Chittampadu
76 and above	584937	Sangambanda	76 and above	584988	G.Kothuru
76 and above	584938	Kinagari	76 and above	584989	Varlamamidi
76 and above	584939	Kuntalam	76 and above	584990	Ramachandrapalem
76 and above	584940	Galipadu	76 and above	584991	Kolambora
76 and above	584941	Korrapadu	76 and above	584993	Sampangi Puttu
76 and above	584942	Pedda Kiltaru	76 and above	584994	Bobbampadu
76 and above	584943	Vanjari	76 and above	584995	Kuneti
76 and above	584944	Porlubanda	76 and above	584996	Vattivagisa
76 and above	584945	Mittalapadu	76 and above	584997	Golagonda
76 and above	584946	Thatipalem	76 and above	584998	Yenugugondi
76 and above	584947	Luvvapalle	76 and above	584999	Singarajupeta
76 and above	584948	Cheemakurapalem	76 and above	585000	Degalarai
76 and above	584949	Kimudupalle	76 and above	585001	Thotalagondi
76 and above	584950	Terlamamidi	76 and above	585002	China Kantavaram
76 and above	584951	Kulupadu	76 and above	585003	Gondipadu
76 and above	584952	Maddulabanda	76 and above	585004	Vanjangipadu
76 and above	584953	Chinnaurumu	76 and above	585005	Gonduru@ Y.B.Gonduru
76 and above	584954	Pedalanka	76 and above	585006	Gurrayi
76 and above	584955	Pedaurumu	76 and above	585007	Kumbidisingi
76 and above	584956	Darlamgondi	76 and above	585008	Chinnalochali
76 and above	584957	Goddubusulu	76 and above	585009	Mandigaruvu
76 and above	584959	Rolangiputtu	76 and above	585010	Pedakantavaram

APPENDIX VII B - VILLAGE DIRECTORY

LIST OF VILLAGES ACCORDING TO THE PROPORTION OF THE SCHEDULED TRIBES TO THE TOTAL POPULATION BY RANGES.

Range of Scheduled Tribes population (Percentages)	Location code number	Name of village	Range of Scheduled Tribes population (Percentages)	Location code number	Name of village
1	2	3	1	2	3
76 and above	585011	Solabham	76 and above	585062	Porlu
76 and above	585012	Bheemaloya	76 and above	585063	Indugula
76 and above	585013	Godugumamidi	76 and above	585064	Kummaragunta
76 and above	585014	S.Kothuru	76 and above	585065	Chuttukota
76 and above	585015	Rallaputtu	76 and above	585066	Kothakundalu
76 and above	585016	Kondabheemapalem	76 and above	585068	Gorrilaputtu
76 and above	585017	Barsingimetta	76 and above	585069	Lakkapadu
76 and above	585018	Gompam	76 and above	585070	Pedaporlu
76 and above	585019	Gadrayi	76 and above	585071	Ambalamamidi
76 and above	585020	Chinaporlu	76 and above	585072	Gemmelibaru
76 and above	585021	Mangathapalem	76 and above	585073	Boddapadu
76 and above	585022	Gaduthuru	76 and above	585075	Jerrai
76 and above	585023	Pachinapalle	76 and above	585077	Sadangi
76 and above	585024	Godda	76 and above	585078	Labbarla
76 and above	585026	Peddalochole	76 and above	585079	Pittagullu @ Pittagudlu
76 and above	585028	Vanthala	76 and above	585080	Nittamamidi
76 and above	585029	Tiyyamamidi	76 and above	585081	Chintaluru
76 and above	585030	Jarrai	76 and above	585082	Neyyalabanda
76 and above	585031	Kuddangi	76 and above	585083	Pedagedda
76 and above	585032	Chinna Pinapalem	76 and above	585085	Boddumamidi
76 and above	585033	Gangadevigudi	76 and above	585086	Thallimamidi
76 and above	585034	Vedurupalle	76 and above	585088	Chilakala Mamidi
76 and above	585036	Kangulabanda	76 and above	585089	Roppulu
76 and above	585037	Barisingi	76 and above	585091	Guntapalle
76 and above	585039	Goddukuralabanda	76 and above	585092	Bagarugudi
76 and above	585040	Vantalamamidi	76 and above	585093	Mallipadu
76 and above	585041	Kothagaruvu	76 and above	585097	Thoka Chilaka
76 and above	585042	Addulu	76 and above	585098	Karebanda
76 and above	585044	Pisumamidi	76 and above	585099	Gummadigondi
76 and above	585045	Kajjapalle	76 and above	585107	Peda Bayalu
76 and above	585046	Pacheli	76 and above	585108	Totamamidi
76 and above	585047	Dabbagaruvu	76 and above	585109	Talabarsingi
76 and above	585049	Vanabharangipadu	76 and above	585112	Pedavalasa
76 and above	585050	Ganjigedda	76 and above	585116	Kuntupalle
76 and above	585051	Peddapinapalem	76 and above	585118	Buttakota
76 and above	585052	Ganugurolu	76 and above	585119	Kotha Kondalu
76 and above	585053	Vasamamidi	76 and above	585121	Peddapolam
76 and above	585054	Bondulapanuku	76 and above	585127	Yedulagaravu
76 and above	585055	Seetabanda	76 and above	585128	Rachakanuku
76 and above	585056	Goddalikarra	Mandal Parishad: Chintapalle(0524)		
76 and above	585057	Gurrallagummi	41 - 50	585182	Suddagaruvu
76 and above	585058	Peddabayalu	41 - 50	585323	Chitrallagoppu
76 and above	585059	Jolamputtu	51 - 75	585197	Annavaram
76 and above	585060	Mondikota	51 - 75	585259	Chinthaluru
76 and above	585061	Valasapadu	51 - 75	585277	Barikadorapakalu @ Rajupakalu

APPENDIX VII B - VILLAGE DIRECTORY

LIST OF VILLAGES ACCORDING TO THE PROPORTION OF THE SCHEDULED TRIBES TO THE TOTAL POPULATION BY RANGES.

Range of Scheduled Tribes population (Percentages)	Location code number	Name of village	Range of Scheduled Tribes population (Percentages)	Location code number	Name of village
1	2	3	1	2	3
76 and above	585129	Lammadampalle	76 and above	585175	Pedagaruvu
76 and above	585130	Egajanaba	76 and above	585176	Lakshmipuram
76 and above	585131	Digijanaba	76 and above	585177	Pedagondhi
76 and above	585132	Cheruvuru	76 and above	585178	Gosaigondhi
76 and above	585133	Tadlapalle	76 and above	585179	Jaduguru
76 and above	585134	Buradamamidi	76 and above	585180	Varathanapalle
76 and above	585135	Korukonda	76 and above	585181	Somavaram
76 and above	585136	Digavalasapalle	76 and above	585183	Dongalega
76 and above	585137	Turamamidi	76 and above	585184	Boddajuvvi
76 and above	585138	Burugubailu	76 and above	585185	Vedurupalle
76 and above	585139	Veeravaram	76 and above	585186	Joharu
76 and above	585140	Egavalasapalle	76 and above	585187	Kattubanda
76 and above	585141	Kudumulu	76 and above	585188	Vanthalapadu
76 and above	585142	Kappagondhi	76 and above	585189	Panasalapadu
76 and above	585143	Rallagedda Kothuru	76 and above	585190	Kuramanapakalu
76 and above	585144	Rallagedda	76 and above	585191	Gochapalle
76 and above	585145	Kudumusari	76 and above	585192	Votti Busulu
76 and above	585146	Goddibanda	76 and above	585193	Godugulametta
76 and above	585147	Kotagunna	76 and above	585194	Jangampakalu
76 and above	585148	Nimmalapadu	76 and above	585195	Domalagondhi
76 and above	585149	Itikabedda	76 and above	585196	Kolanubanda
76 and above	585150	Velamjuvvi	76 and above	585198	Kummarivanchala
76 and above	585151	Joheru	76 and above	585199	Lothugedda
76 and above	585152	Balapam	76 and above	585200	Meduru
76 and above	585153	Tokapadu	76 and above	585201	Cherukumpakalu
76 and above	585154	Mandipalle	76 and above	585202	Lingalagudi
76 and above	585155	Karakapalle	76 and above	585203	Bandabayalu
76 and above	585156	Goppugudiselu	76 and above	585204	Kothavuru
76 and above	585157	Vandanapalle	76 and above	585205	Junnulu
76 and above	585158	Turubongulu	76 and above	585206	Pinapadu
76 and above	585159	Kitumula	76 and above	585207	Pothurajugummalu
76 and above	585160	Boddaputtu	76 and above	585208	Bennavaram
76 and above	585161	Merakalu	76 and above	585209	Regallu
76 and above	585162	Donipolalu	76 and above	585210	Pinapadu
76 and above	585163	Vanchuladurgam	76 and above	585211	Jeelugumetta
76 and above	585164	Sampangiputtu	76 and above	585212	Pedakonda
76 and above	585165	Bokkellu	76 and above	585213	Kadasilpa
76 and above	585166	Bheemanupalle	76 and above	585214	Teegalametta
76 and above	585167	Gorrelametta	76 and above	585215	Godugumamidi
76 and above	585168	Pullalamamidi	76 and above	585216	Kothapalem
76 and above	585169	Lumburu	76 and above	585217	Degalapalem
76 and above	585170	Pusalapalem	76 and above	585218	Godugumamidi
76 and above	585171	Chittamgaruvu	76 and above	585219	Kappalu
76 and above	585172	Kilimisingi Durgam	76 and above	585220	Bennavaram
76 and above	585173	Tammingala	76 and above	585221	Karakapalle

APPENDIX VII B - VILLAGE DIRECTORY

LIST OF VILLAGES ACCORDING TO THE PROPORTION OF THE SCHEDULED TRIBES TO THE TOTAL POPULATION BY RANGES.

Range of Scheduled Tribes population (Percentages)	Location code number	Name of village	Range of Scheduled Tribes population (Percentages)	Location code number	Name of village
1	2	3	1	2	3
76 and above	585222	Umrasigondi	76 and above	585268	Vanthamamidi
76 and above	585223	Bheemasingi	76 and above	585269	Rajubanda
76 and above	585224	Pedapakalu	76 and above	585270	Marrichettu Pakalu
76 and above	585225	Mamidipalle	76 and above	585271	Bangarugummi
76 and above	585226	Debbagaruvu	76 and above	585272	Chinna Rajupakalu
76 and above	585227	Kinnerla	76 and above	585273	Thallakota
76 and above	585228	Vangasari	76 and above	585274	Labbangikothaveedhi
76 and above	585229	Vurisingi	76 and above	585275	Labbangi
76 and above	585230	Kolapari	76 and above	585276	Jangampakalu
76 and above	585231	Chinna Gedda	76 and above	585278	Madigunta
76 and above	585232	Kandulagodi	76 and above	585279	Krishnapuram
76 and above	585233	Mallavaram	76 and above	585280	Terapalle
76 and above	585234	Gadapari	76 and above	585281	Yerrabommalu
76 and above	585235	Gerrilagadda	76 and above	585282	Nagulagondi
76 and above	585236	Chavatapadu	76 and above	585283	Lubbagunta
76 and above	585237	Vamigedda Kothuru	76 and above	585284	Kikkisalabanda
76 and above	585238	Pina Kothuru	76 and above	585285	Kudupusingi
76 and above	585239	Cherapalle	76 and above	585286	Kommangi
76 and above	585240	Genjigedda	76 and above	585287	Pamulachintabanda
76 and above	585241	Bayalukinchangi	76 and above	585288	Parikalu
76 and above	585242	Vamigedda	76 and above	585289	Jangambanda
76 and above	585243	Pandlimamidi	76 and above	585290	Relangi
76 and above	585244	Chadalapadu	76 and above	585291	Polugonta
76 and above	585245	Bourthy	76 and above	585292	Korrabanda
76 and above	585246	Sathyavaram	76 and above	585293	Yerravaram
76 and above	585247	Goyyalametta	76 and above	585294	Samagiri
76 and above	585248	Pasuvulabanda	76 and above	585297	Dasuduvedhi
76 and above	585249	Chowdupalle	76 and above	585298	Godugumamidi
76 and above	585250	Chadipeta	76 and above	585299	Rolugunta
76 and above	585251	Antharla	76 and above	585300	Thatibanda
76 and above	585252	Balajipeta	76 and above	585301	Rachapanasa
76 and above	585253	Chilakalamamidi	76 and above	585302	Vanthamamidi
76 and above	585254	Ganugulapadu	76 and above	585303	Borramamidi
76 and above	585255	Sallai	76 and above	585304	Kagulabanda
76 and above	585256	Genjigedda	76 and above	585305	Pothurajugunna
76 and above	585257	Sadika	76 and above	585306	Totamamidi
76 and above	585258	Routhupayalu	76 and above	585307	Porlubanda
76 and above	585260	Burisingi	76 and above	585308	Thatipalem
76 and above	585261	Regubailu	76 and above	585309	Tappulamamidi
76 and above	585262	Budidapadu	76 and above	585310	Boyalagudem
76 and above	585263	Korukonda	76 and above	585311	Seetharamapuram
76 and above	585264	Vanajajulu	76 and above	585312	Yerrabanda
76 and above	585265	Bayapadu	76 and above	585313	Jerrigedda
76 and above	585266	Basangi Kothuru	76 and above	585314	Yerranabilli
76 and above	585267	Lambadampalle	76 and above	585315	Kondavanchula

APPENDIX VII B - VILLAGE DIRECTORY

LIST OF VILLAGES ACCORDING TO THE PROPORTION OF THE SCHEDULED TRIBES TO THE TOTAL POPULATION BY RANGES.

Range of Scheduled Tribes population (Percentages)	Location code number	Name of village	Range of Scheduled Tribes population (Percentages)	Location code number	Name of village
1	2	3	1	2	3
76 and above	585316	Chinnabarada	76 and above	585363	Jangambuddi
76 and above	585317	Pedabarada	76 and above	585364	Munthamamidi
76 and above	585318	Siripuram	76 and above	585365	Nagraharam
76 and above	585319	Diguvapakalu	76 and above	585366	Bemudichatru
76 and above	585320	Gondipakalu	76 and above	585367	Lakkavaram
76 and above	585321	Rowrimthada	76 and above	585368	Matchalamamidi
76 and above	585322	Baddimetta	76 and above	585369	Gunnamamidi
76 and above	585324	Lammasingi	76 and above	585370	Madimabanda
76 and above	585325	Nuthibanda	76 and above	585371	Rayipalem
76 and above	585326	Ona Chakarayabanda	76 and above	585372	Thatibanda
76 and above	585327	Ravimanupakalu	76 and above	585373	Nadimipalem
76 and above	585328	Bheemanapalle	76 and above	585374	Kapasupadu
76 and above	585329	Asirada	76 and above	585375	Dovarapalle
76 and above	585330	Gattumpakalu	76 and above	585376	Palamamidi
76 and above	585331	Tajangi	Mandal Parishad: Gudem Kotha Veedhi(0525)		
76 and above	585332	Rachapanukulu	51 - 75	585422	Yenugubayalu
76 and above	585333	Palada	51 - 75	585424	Dabagedda
76 and above	585334	Bowda	51 - 75	585468	Kothapalem
76 and above	585335	Kitumula	51 - 75	585534	R.V.Nagar
76 and above	585336	Rakota	51 - 75	585536	Chapagedda
76 and above	585338	Balabadram	76 and above	585378	Valasagedda
76 and above	585339	Pakabu	76 and above	585379	Busikonda
76 and above	585340	Pathapadu	76 and above	585380	Pilligedda
76 and above	585341	Kurusingi	76 and above	585381	Katragedda
76 and above	585342	Turebongalu	76 and above	585382	Santha Neredupalle
76 and above	585343	Gummidipalem	76 and above	585383	Jonnamamidi
76 and above	585344	Ubalagaruvu	76 and above	585384	Challanisilpa
76 and above	585345	Vookabanda	76 and above	585385	Rosaiguda
76 and above	585346	Busulakota	76 and above	585386	Duppallawada
76 and above	585347	Sanivaram	76 and above	585387	Kommarapalle
76 and above	585348	Chinnayypalem	76 and above	585388	Neredupalle
76 and above	585349	Tamarapalle	76 and above	585389	Rallagedda
76 and above	585350	Singavaram	76 and above	585390	Agraharam
76 and above	585351	Singavaram Kothuru	76 and above	585391	Petrai
76 and above	585352	Anjalam	76 and above	585392	Gangavaram
76 and above	585353	Usuruputtu	76 and above	585393	Naramamidi Gondi
76 and above	585354	Nimmalapalem	76 and above	585394	Nimmachettu
76 and above	585355	Gaddibanda	76 and above	585396	Gollapalle
76 and above	585356	Mulusubanda	76 and above	585397	Chintalawada
76 and above	585357	Sheekayabanda	76 and above	585398	Peddammagondi
76 and above	585358	Busibanda	76 and above	585399	Rallagedda
76 and above	585359	Puligondhi	76 and above	585400	Kondrupalle
76 and above	585360	Polamabanda	76 and above	585401	Boddalalagondi
76 and above	585361	Cheemalabayalu	76 and above	585402	Gudimamidi
76 and above	585362	Vandlamamidi	76 and above	585403	Gilligondi

APPENDIX VII B - VILLAGE DIRECTORY

LIST OF VILLAGES ACCORDING TO THE PROPORTION OF THE SCHEDULED TRIBES TO THE TOTAL POPULATION BY RANGES.

Range of Scheduled Tribes population (Percentages)	Location code number	Name of village	Range of Scheduled Tribes population (Percentages)	Location code number	Name of village
1	2	3	1	2	3
76 and above	585404	Masangilli	76 and above	585451	Jerrilakothuru
76 and above	585405	Gunkurolu	76 and above	585452	Jerrila
76 and above	585406	Dabbagondi	76 and above	585453	Gudiwada
76 and above	585407	Nadimiveedhi	76 and above	585454	Mondigedda
76 and above	585408	Pebbampalle	76 and above	585455	Nemmathotapalem
76 and above	585409	Tadakapalle	76 and above	585456	Burugupakalu
76 and above	585410	Durgam	76 and above	585457	Kothawada
76 and above	585411	Godichinta	76 and above	585458	Ginjangi
76 and above	585412	Chamagedda	76 and above	585459	Vanabalingam
76 and above	585413	Reyyalagedda	76 and above	585460	Gaigampalle
76 and above	585414	Ammavaridharakonda	76 and above	585461	Kondakichangi
76 and above	585415	Chelakaveedhi	76 and above	585462	Lubbagunta
76 and above	585416	Jajipakalu	76 and above	585463	Panasapalle
76 and above	585417	Yenugugondi	76 and above	585464	Nittamamidi Palem
76 and above	585418	Kakulagedda	76 and above	585465	Chintalapadu
76 and above	585419	Chekkalamaddi	76 and above	585466	Vanthadapalle
76 and above	585420	Darakonda	76 and above	585467	Veeravaram
76 and above	585421	Kotturu	76 and above	585469	Vanchula
76 and above	585423	Kongapakalu	76 and above	585470	Kondawada
76 and above	585425	Kommalawada	76 and above	585471	Korapalle
76 and above	585426	Gorrelova	76 and above	585472	Panasalapadu
76 and above	585427	Cheedigunta	76 and above	585473	Cherapalle
76 and above	585428	Chodirai	76 and above	585474	Gondipalle
76 and above	585429	Tokarai	76 and above	585475	Kothapalle
76 and above	585430	Chintagoppu	76 and above	585477	Boddamanupakalu
76 and above	585431	Madimalla	76 and above	585478	Gudem Patha Veedhi
76 and above	585432	Kothurukota	76 and above	585479	Agraharam
76 and above	585433	Annavaram	76 and above	585480	Vadamamidi
76 and above	585434	Nelajaratha	76 and above	585482	Kunkumpudi
76 and above	585435	Kakanuru	76 and above	585483	Gummalagondi
76 and above	585436	Gummirevulu	76 and above	585484	Teemulabanda
76 and above	585437	Paramasingavaram	76 and above	585485	Pujaripakalu
76 and above	585438	Kondajartha	76 and above	585486	Gudem Kotha Veedhi
76 and above	585439	Bathunuru	76 and above	585487	Kampamanupakalu
76 and above	585440	Galikonda	76 and above	585488	Etarobbulu
76 and above	585441	Muddula Busikonda	76 and above	585489	Busulu
76 and above	585442	Jampalova	76 and above	585490	Pedapadu
76 and above	585443	S.Kothuru	76 and above	585491	Sagulu
76 and above	585444	Saprla	76 and above	585492	Lakkavaram
76 and above	585445	Lankapakalu	76 and above	585493	Patha Yerragedda
76 and above	585446	Panasapalle	76 and above	585494	Yerracheruvulu
76 and above	585447	Marripalem	76 and above	585495	Badasallu
76 and above	585448	Munagarapalle	76 and above	585496	Dokuluru
76 and above	585449	Siribala	76 and above	585497	Kokkitapadu
76 and above	585450	Adagarapalle	76 and above	585498	Rampulu

APPENDIX VII B - VILLAGE DIRECTORY

LIST OF VILLAGES ACCORDING TO THE PROPORTION OF THE SCHEDULED TRIBES
TO THE TOTAL POPULATION BY RANGES.

Range of Scheduled Tribes population (Percentages)	Location code number	Name of village	Range of Scheduled Tribes population (Percentages)	Location code number	Name of village
1	2	3	1	2	3
76 and above	585499	Chaparathipalem	76 and above	585546	Madem
76 and above	585500	Thurumamidi	76 and above	585547	Damanapalle
76 and above	585501	Nerudubanda	76 and above	585548	Pippaladoddi
76 and above	585502	Lakkavarapupeta	76 and above	585549	Signapalle
76 and above	585503	Boyalapalem	76 and above	585550	Annaram
76 and above	585504	Garikibanda	Mandal Parishad: Koyyuru(0526)		
76 and above	585505	Peddavalasa	11 - 20	585689	Kantharam
76 and above	585506	Jadumuru	11 - 20	585690	Balaram
76 and above	585507	Gomuvada	31 - 40	585609	Singavaram
76 and above	585508	Vasuwada	41 - 50	585692	Ratnampeta
76 and above	585509	Chittamamidi	51 - 75	585594	Doddavaram
76 and above	585510	Chinnajadumuru	51 - 75	585595	Surendrapalem
76 and above	585511	Dengurai	51 - 75	585602	Revallu
76 and above	585512	Gandepalle	51 - 75	585607	Rajendrapalem
76 and above	585513	Sankadakothuru	51 - 75	585608	Cheedipalem
76 and above	585514	Nimmalapalem	51 - 75	585610	Pothavaram
76 and above	585515	Suravaram	51 - 75	585613	Ginjarthi
76 and above	585516	Kodisingi	51 - 75	585672	Valasampeta
76 and above	585517	Mangalapalem	51 - 75	585683	Koppukonda
76 and above	585518	Devarapalle	51 - 75	585688	Adakula
76 and above	585519	Jangampadu	76 and above	585552	Valugudem
76 and above	585520	Gunalanka	76 and above	585553	Mattam Bhimavaram
76 and above	585521	Vusurugudem	76 and above	585554	Vudutha
76 and above	585522	Yernabilli	76 and above	585555	Kommanuru
76 and above	585523	Kotnabilli	76 and above	585556	Cheedikota
76 and above	585524	Sankada	76 and above	585557	Puttakota
76 and above	585525	Asurodda	76 and above	585558	Pedalanka Kothuru
76 and above	585526	Rinthada	76 and above	585559	Mandipalle
76 and above	585527	Ducharapalem	76 and above	585560	Jerrigondi
76 and above	585528	Yebulu	76 and above	585561	Marripakalu
76 and above	585529	Ramagedda	76 and above	585562	Ravulakota
76 and above	585530	Neelavaram	76 and above	585563	Pakalajeedi
76 and above	585531	Bonampalle	76 and above	585564	Yerragona
76 and above	585532	Gudem Colony	76 and above	585565	Ulligunta
76 and above	585533	Kothagudem	76 and above	585566	U.Cheedipalem
76 and above	585535	Yerravaram	76 and above	585567	Pokalapalem
76 and above	585537	Kadugulu	76 and above	585568	Punukuru
76 and above	585538	Parikala	76 and above	585569	Kannavaram
76 and above	585539	Rajumanupakalu	76 and above	585570	Nallabilli
76 and above	585540	Kimulabanda	76 and above	585571	Annaram
76 and above	585541	Pedakothuru	76 and above	585572	Garimanda
76 and above	585542	Kodisingi	76 and above	585573	Mukudupalle
76 and above	585543	Doddikonda	76 and above	585574	Kindangi
76 and above	585544	Kattupalle	76 and above	585575	Chowdipalle
76 and above	585545	Lingavaram	76 and above	585576	Budaralla

APPENDIX VII B - VILLAGE DIRECTORY

LIST OF VILLAGES ACCORDING TO THE PROPORTION OF THE SCHEDULED TRIBES TO THE TOTAL POPULATION BY RANGES.

Range of Scheduled Tribes population (Percentages)	Location code number	Name of village	Range of Scheduled Tribes population (Percentages)	Location code number	Name of village
1	2	3	1	2	3
76 and above	585577	Budaralla Kothuru	76 and above	585638	Sarabhanna Palem
76 and above	585578	Gudapalle	76 and above	585639	Battumetta
76 and above	585579	Pidathamamidi	76 and above	585640	Teegalametta
76 and above	585580	Jogampeta	76 and above	585641	Battapanukulu
76 and above	585581	Solabu	76 and above	585642	Nadimpalem
76 and above	585582	Marriwada	76 and above	585643	Kathiralloddi
76 and above	585584	Balabadrpadu	76 and above	585645	Nallagonda
76 and above	585585	Sakulapalem	76 and above	585646	Tulabada
76 and above	585586	Vanthamarri	76 and above	585647	Downuru
76 and above	585587	Pittalapadu	76 and above	585648	Suddalapalem
76 and above	585588	Pidugurai	76 and above	585649	Gummadimanupalem
76 and above	585589	Balarevulu	76 and above	585650	Kondasantha
76 and above	585590	Lusam	76 and above	585651	Kothagadabapalem
76 and above	585591	Gollivalasa	76 and above	585652	Ramapuram
76 and above	585592	Thallapalem	76 and above	585653	Mulapeta
76 and above	585593	Nakkalapadu	76 and above	585654	Bonkulapalem
76 and above	585596	Kinchavanipalem	76 and above	585655	Marripalem
76 and above	585598	Chintuvanipalem	76 and above	585657	Rellalapalem
76 and above	585599	Dibbalapalem	76 and above	585658	Rabbasingi
76 and above	585600	Gangavaram	76 and above	585659	Dharmavaram
76 and above	585601	Mampa	76 and above	585660	Mallavaram
76 and above	585603	Nimmalapalem	76 and above	585661	Kothuru
76 and above	585605	Koyyuru	76 and above	585662	Gadabapalem
76 and above	585606	Sanivarappadu	76 and above	585663	Chittempadu
76 and above	585611	Panasalapadu	76 and above	585664	Ramannapalem
76 and above	585612	Nadimpalem	76 and above	585667	Gopavaram
76 and above	585614	Chintalapudi	76 and above	585668	Lingapuram
76 and above	585615	Lubbarthi	76 and above	585669	Ganugula
76 and above	585616	Nallagonda	76 and above	585670	Pedamakavaram
76 and above	585617	Nimmalagondi	76 and above	585671	Ramarajupalem
76 and above	585618	Tenkala Panukulu	76 and above	585673	Kinaparthi
76 and above	585619	Kothapalle	76 and above	585674	Bheemavaram
76 and above	585620	Domalagondi	76 and above	585675	Mulagalamma
		Yeddumamidi			
76 and above	585621	Singhadara	76 and above	585676	Rajupeta
76 and above	585622	Katragedda	76 and above	585677	Balusukura Pakalu
76 and above	585623	Ganerlapalem	76 and above	585678	Anthada
76 and above	585624	Gamakonda	76 and above	585679	Gummalapalem
76 and above	585625	Kamparegulu	76 and above	585680	Bangarammapeta
76 and above	585626	Suramanda	76 and above	585681	Paradesipakalu
76 and above	585631	Nimmagedda	76 and above	585682	Yerrinaidu Pakalu
76 and above	585633	Velagalapalem	76 and above	585684	Ravimanupakalu
76 and above	585634	Kothapalem	76 and above	585685	Ravanapalle
76 and above	585636	Seekayipalem	76 and above	585686	Kithalova
76 and above	585637	Ravimanupalem	76 and above	585687	Kommika

APPENDIX VII B - VILLAGE DIRECTORY

LIST OF VILLAGES ACCORDING TO THE PROPORTION OF THE SCHEDULED TRIBES TO THE TOTAL POPULATION BY RANGES.

Range of Scheduled Tribes population (Percentages)	Location code number	Name of village	Range of Scheduled Tribes population (Percentages)	Location code number	Name of village
1	2	3	1	2	3
76 and above	585691	Padi	41 - 50	585742	Kodavatipudi Agraharam
76 and above	585693	Kondagokira	76 and above	585716	Vootamalla
76 and above	585694	Valasarajupadu	76 and above	585720	Donkada Agraharam
76 and above	585698	Godugula Manubanda	76 and above	585726	China Jaggampeta
76 and above	585700	Daragedda	76 and above	585727	Pottinagannadora Palem Kalavavoddu
76 and above	585702	Kumbarlubanda	76 and above	585728	Sarabhavaram
76 and above	585704	Parlubanda	76 and above	585731	Krishnapura Agraharam
76 and above	585710	Daddugula	76 and above	585732	Sarugudu
76 and above	585712	Lankaveedhi	76 and above	585736	Dharmavaram Agraharam
Mandal Parishad: Nathavaram(0527)			Mandal Parishad: Golugonda(0528)		
Nil	585722	Cherlopalem	Nil	585758	Thallacheedikada
Nil	585723	Zilledipudi	Nil	585766	Nagannadorapalem
Nil	585734	Golugondapeta	Nil	585774	Pakalapadu
Nil	585737	Pedajaggampeta	Nil	585775	Polavaram
Nil	585738	Pichchiganti Kothagudam	Nil	585777	Yarakampeta
Nil	585740	Sarabhoopala Patnam Ramachandraraju	Nil	585778	Gundupala
Nil	585741	Agraharam	Less than 5	585753	Cheedikada
Nil	585744	Manyapuratla Anantha	Less than 5	585755	Konkasingi
Nil	585745	Padmanabhapuram	Less than 5	585756	Agency Laxmipuram
Nil	585747	Mallubhupala Patnam Yerakabhoopati	Less than 5	585757	Krishnadevipeta
Nil	585749	Agraharam Pedabhairavabhoopati	Less than 5	585760	Kothamallemmeta
Nil	585750	Agraharam	Less than 5	585762	Golugonda
Nil	585751	Veerabhupati Agraharam	Less than 5	585776	Cheedigummala
Nil	585752	Gannavaram	Less than 5	585782	Ammapeta
Less than 5	585715	Chammachinta	5 - 10	585773	Komira
Less than 5	585721	Mulagapudi Bennavaram	5 - 10	585779	Kotha Yellavaram
Less than 5	585725	Nathavaram	11 - 20	585754	Kumarapuram
Less than 5	585733	Vedurupalle	11 - 20	585759	Chodyam
Less than 5	585735	Gunupudi	11 - 20	585768	Yarravaram
Less than 5	585746	Srungavaram	11 - 20	585783	Gadampalem
5 - 10	585717	Valasampeta	21 - 30	585767	Pappusettipalem
5 - 10	585719	Yellavaram Dondapeta	21 - 30	585772	Mungerlapalem
5 - 10	585730	Gummidigonda Adivikamayya	21 - 30	585781	Jammadevipeta
11 - 20	585718	Agraharam	41 - 50	585761	Lingamdora Palem
11 - 20	585743	Rajupeta Agraharam	41 - 50	585765	Pathamallemmeta
21 - 30	585714	Kuruvada	51 - 75	585763	Kothapalem

APPENDIX VII B - VILLAGE DIRECTORY

LIST OF VILLAGES ACCORDING TO THE PROPORTION OF THE SCHEDULED TRIBES TO THE TOTAL POPULATION BY RANGES.

Range of Scheduled Tribes population (Percentages)	Location code number	Name of village	Range of Scheduled Tribes population (Percentages)	Location code number	Name of village
1	2	3	1	2	3
		Pallapu Nagannadora			
51 - 75	585770	Palem	21 - 30	585817	Konthalam
51 - 75	585788	Kasimi	51 - 75	585811	Arla
76 and above	585769	Nallanki	76 and above	585803	Pedapeta
76 and above	585771	Seethakandi	76 and above	585804	Koruprolu
76 and above	585780	Karaka	76 and above	585809	Gangavaram
76 and above	585785	Pogachetlapalem	76 and above	585810	Panasalapadu
76 and above	585786	Vadaparathi	76 and above	585815	Yerrabhupalapatnam
76 and above	585787	Jammavaram	76 and above	585816	Losingi
Mandal Parishad: Narsipatnam(0529)			Mandal Parishad: Ravikamatham(0531)		
Nil	585797	Duggada			Krishnabhupala Puram
Nil	585800	Yerakannapalem	Nil	585843	Agraharam
Less than 5	585790	Neelampeta	Nil	585846	Chinapachila
Less than 5	585791	Gabbada	Nil	585847	Gummallapadu
Less than 5	585792	Guramdorapalem	Nil	585848	Pedapachila
Less than 5	585793	Chettupalle	Nil	585849	Garnikam
Less than 5	585794	Ordinary Laxmipuram	Nil	585851	Gudiwada
Less than 5	585795	Balighattam	Nil	585854	Kanada
Less than 5	585796	Dharmasagaram	Nil	585857	Machchavanipalem
Less than 5	585798	Vemulapudi	Nil	585860	Marrivalasa
Less than 5	585799	Amalapuram	Nil	585863	Gompa
Mandal Parishad: Rolugunta(0530)			Nil	585865	Totakurapalem
Nil	585806	Benna Bhupala Patnam	Less than 5	585836	Z.Kothapatnam
Nil	585807	Ratnampeta	Less than 5	585837	Z.Bennavaram
Nil	585819	Kanchugummala	Less than 5	585838	T.Arjapuram
Nil	585820	Gundubadu	Less than 5	585844	Matsyapuram
Nil	585822	Komaravolu	Less than 5	585850	Ravikamatham
Nil	585823	Vedullavalasa	Less than 5	585852	Marupaka
Nil	585825	Vaddippa	Less than 5	585853	Medivada
Nil	585826	Butchampeta	Less than 5	585858	Dondapudi
Nil	585827	Gurrampeta	Less than 5	585859	Kothakota
Nil	585828	Nindugonda	Less than 5	585861	Pulakandam Ponavolu
Less than 5	585814	Sarabavaram	Less than 5	585862	Guddipa
Less than 5	585821	Jaggampeta	Less than 5	585864	Tattabanda
Less than 5	585824	Kovvuru	5 - 10	585856	Gogamcheedipalle
Less than 5	585829	Rolugunta	11 - 20	585841	Kavagunta
Less than 5	585830	Kondapalem	21 - 30	585845	Komira
		Janakirampuram	31 - 40	585840	Badanapadu
Less than 5	585831	Agraharam	41 - 50	585855	Dididi
Less than 5	585832	Kusarlapudi	51 - 75	585835	Dharmavaram
11 - 20	585805	Mokhasa Kothapatnam	51 - 75	585842	Buddibanda
11 - 20	585813	Rajannapeta			Chalisingam @
11 - 20	585818	Addasaram	76 and above	585833	Demudukonda
			76 and above	585834	Cheemalapadu

APPENDIX VII B - VILLAGE DIRECTORY

LIST OF VILLAGES ACCORDING TO THE PROPORTION OF THE SCHEDULED TRIBES TO THE TOTAL POPULATION BY RANGES.

Range of Scheduled Tribes population (Percentages)	Location code number	Name of village	Range of Scheduled Tribes population (Percentages)	Location code number	Name of village
1	2	3	1	2	3
76 and above	585839	Kotnabilli	76 and above	585890	Lova Kothapalle
		Mandal Parishad: Madugula(0532)	76 and above	585891	Medaveedu
Nil	585881	Vantarlapalem	76 and above	585894	China Sarada
Nil	585884	M.K.Vallapuram	76 and above	585895	Kagitha
Nil	585885	Jampena	76 and above	585896	Peda Sarada
Nil	585905	Jammadevipeta	76 and above	585897	Anukuru
Nil	585908	P.Sivaram Puram	76 and above	585898	China Gorrigeedda
Nil	585910	Moksha Krishnapuram	76 and above	585899	Peda Gorrigeedda
Nil	585911	Vommali			Mandal Parishad: Cheedikada(0533)
Nil	585913	Veeranarayanam	Nil	585927	Vellanki
Nil	585915	Gotivada Agraharam	Nil	585928	Neelampeta
Nil	585916	Yerukuvada	Nil	585929	Cheedipalle Agraharam
Nil	585917	Lakshmiapuram	Nil	585932	Tangudubilli
Nil	585918	Veeravilli	Nil	585933	G.Kothapalle
Less than 5	585877	Madugula Koduru	Nil	585934	Jaithavaram
Less than 5	585880	Kaspa Jagannadhapuram	Nil	585939	Bylapudi Singavaram
Less than 5	585883	Madugulakotapadu	Nil	585940	Bylapudi
Less than 5	585906	Kinthali	Nil	585941	Dibbapalem
Less than 5	585907	Pongalipaka Vommali	Nil	585942	Kattuvari Agraharam
Less than 5	585909	Jagannadhapuram	Nil	585943	Dandi Suravaram
Less than 5	585912	Gadirai	Nil	585944	Tuni Valasa
Less than 5	585920	Pothanapudi Agraharam	Nil	585945	Vintipalem
5 - 10	585878	Madugula	Nil	585947	Chinagogada
5 - 10	585882	Mukundapuram	Nil	585948	Pedagogada Agraharam
5 - 10	585886	Satyavaram	Nil	585949	Chettupalle
5 - 10	585887	Sagaram	Nil	585951	Varahapura Agraharam
11 - 20	585903	Kinthali Vallapuram	Less than 5	585925	Cheedikada
21 - 30	585893	Jalampalle	Less than 5	585930	Arjunagiri Agraharam
21 - 30	585914	Chintaluru	Less than 5	585931	Turuvolu
31 - 40	585875	Kurmanadhapuram	Less than 5	585936	Khandivara Agraharam
31 - 40	585876	China Kurmam	Less than 5	585937	Lingabhupala Patnam
31 - 40	585901	Avuruvada	Less than 5	585938	Appalarajapuram
41 - 50	585900	Tiruvada	Less than 5	585946	Advi Agraharam
41 - 50	585904	Lova Ponnnavolu	Less than 5	585952	J.B.Puram
51 - 75	585874	Tatiparthi	Less than 5	585953	Chukkapalle
51 - 75	585892	Pittagedda	5 - 10	585935	Sirijam
51 - 75	585902	Sanghyam	11 - 20	585924	Manchala
76 and above	585870	Ravipalem	21 - 30	585921	Veerabhadrapeta
76 and above	585871	Goppulapalem	51 - 75	585923	Konam
76 and above	585872	Kamakutam			Mandal Parishad: Devarapalle(0534)
76 and above	585873	Sankaram	Nil	585974	Seetampeta
76 and above	585888	Lovagavara Varam	Nil	585977	Kasipathirajapuram
76 and above	585889	Lova Krishnapuram	Nil	585981	Sivaramachainulapalem

APPENDIX VII B - VILLAGE DIRECTORY

LIST OF VILLAGES ACCORDING TO THE PROPORTION OF THE SCHEDULED TRIBES
TO THE TOTAL POPULATION BY RANGES.

Range of Scheduled Tribes population (Percentages)	Location code number	Name of village	Range of Scheduled Tribes population (Percentages)	Location code number	Name of village
1	2	3	1	2	3
Nil	585982	Chainulapalem	Nil	586004	Koruvada
Nil	585983	Marepalle	Nil	586006	Jagannadhapuram
Nil	585986	Venkataramapuram	Nil	586007	Gavarapalem
Nil	585987	Vakapalle	Nil	586009	Deekshitula Agraharam
		Narasimha			Srungavaram
Nil	585990	Gajapathinagaram	Nil	586010	Marrivalasa
Nil	585993	Thimiram	Nil	586011	Dalivalasa
Nil	585995	Boilakintada	Nil	586015	Rongalainidupalle
Less than 5	585960	Raiwada	Nil	586016	Paidampeta
Less than 5	585973	Nagayyapeta	Nil	586018	Garugubilli
Less than 5	585975	Kasipuram	Nil	586023	Arle
Less than 5	585976	Chinanandipalle	Nil	586025	Kavi Konda Agraharam
Less than 5	585978	Mushidipalle	Nil	586026	Pathavalasa
Less than 5	585979	Alamandakothapalle	Nil	586027	Gotlam
		Pedanandipalle			
Less than 5	585980	Agraharam	Nil	586029	Chandrayyapeta
Less than 5	585984	Tenugupudi	Less than 5	585999	Alamandakoduru
Less than 5	585988	Taruva	Less than 5	586000	Varada
Less than 5	585989	Alamanda	Less than 5	586001	Pothanavalasa Agraharam
Less than 5	585991	Vechalam	Less than 5	586003	Ramayogi Agraharam
Less than 5	585992	Mamidipalle	Less than 5	586005	Koruvada
Less than 5	585994	Kaligotla	Less than 5	586008	Pindrangi
Less than 5	585996	Mulakalapalle	Less than 5	586012	Singannadorapalem
Less than 5	585997	Kothapenta	Less than 5	586013	Suriddipalem
5 - 10	585958	Devarapalle	Less than 5	586014	Medicherla
21 - 30	585957	Sambuvanipalem	Less than 5	586017	Chowduvada
21 - 30	585959	Bethapudi	Less than 5	586019	Gullepalle
21 - 30	585985	Garisingi	Less than 5	586020	Gondupalem
41 - 50	585956	Chinaganavaram	Less than 5	586022	Kintada
51 - 75	585965	Tamarabba	Less than 5	586024	Santhapalem
76 and above	585955	Valabu	Less than 5	586028	Sudivalasa
76 and above	585963	Lovamukundapuram	5 - 10	586021	Kintadakotapadu
76 and above	585964	Boddapadu			Mandal Parishad: Sabbavaram(0536)
76 and above	585966	Sammeda	Nil	586030	Bangarammapalem
76 and above	585967	Chintalapudi	Nil	586031	Sirasapalleadduru
76 and above	585968	Kondakodabu	Nil	586032	Rayapuram Agraharam
76 and above	585969	Pallapukodabu	Nil	586034	Vangali
76 and above	585970	Juttadapalem	Nil	586036	Ayyannapalem
76 and above	585972	Chinasompuram	Nil	586037	Elluppi
		Mandal Parishad: K.Kotapadu(0535)	Nil	586043	Gotivada
Nil	585998	Alamanda Bheemavaram	Nil	586045	Lagisetipalem
Nil	586002	Ugginavalasa	Nil	586047	Nallaregulapalem

APPENDIX VII B - VILLAGE DIRECTORY

LIST OF VILLAGES ACCORDING TO THE PROPORTION OF THE SCHEDULED TRIBES TO THE TOTAL POPULATION BY RANGES.

Range of Scheduled Tribes population (Percentages)	Location code number	Name of village	Range of Scheduled Tribes population (Percentages)	Location code number	Name of village
1	2	3	1	2	3
Nil	586048	Narapadu	Nil	586099	Palavalasa
Nil	586050	Batajungalapalem	Nil	586100	Pandalapaka
Nil	586051	Pydivada Agraharam	Nil	586101	Chandaka
Nil	586052	Pydivada	Less than 5	586077	Mukundapuram
Nil	586053	Yerukunaidupalem	Less than 5	586080	Gottipalle
Nil	586054	Asakapalle	Less than 5	586085	Kolavanipalem
Nil	586057	Chintagatla Agraharam	Less than 5	586087	Ramavaram
Nil	586059	Gollalapalem	Less than 5	586088	Gandigundam
Less than 5	586033	Tekkalipalem	Less than 5	586089	Dabbanda
Less than 5	586035	Antakapalle	Less than 5	586095	Gidijala
Less than 5	586038	Boduvalasa	Less than 5	586096	Sontyam
Less than 5	586039	Gullipalle	Less than 5	586097	Gudilova
Less than 5	586040	Mogalipuram	Less than 5	586098	Tarluvada
Less than 5	586042	Sabbavaram	Less than 5	586102	Anandapuram
Less than 5	586044	Gali Bhimavaram	Less than 5	586103	Vemulavalasa
Less than 5	586046	Aripaka	Less than 5	586104	Peddipalem
Less than 5	586055	Iruvada	Less than 5	586105	Vellanki
Less than 5	586056	Amrutapuram	Less than 5	586106	Gambheeram
Mandal Parishad: Pendurthi(0537)			5 - 10	586086	Bheemannadorapalem
Nil	586065	Juthada	5 - 10	586090	Mamidilova
Nil	586066	Valimeraka	11 - 20	586079	Kusuluvada Narayana
Nil	586069	Pinagadi	21 - 30	586092	Gajapathirajapuram
Nil	586072	Jerripothulapalem	31 - 40	586084	Tangudubilli
Nil	586073	Cheemalapalle (R)	Mandal Parishad: Padmanabham(0539)		
Nil	586074	Lakshmi Puram (R)	Nil	586109	Chinnapuram
Less than 5	586060	Gorapalle	Nil	586114	Buddivalasa
Less than 5	586061	Saripalle	Nil	586115	Buddivalasa Agraharam
Less than 5	586062	Mudapaka	Nil	586116	Narasapuram
Less than 5	586063	Gurrampalem	Nil	586119	Bhandevupuram
Less than 5	586064	Rajayyapeta	Nil	586120	Vijayampuram
Less than 5	586068	Rampuram	Nil	586130	Venkatapuram
Less than 5	586070	Peddagadi	Less than 5	586107	Tunivalasa
Less than 5	586071	Chintagatla	Less than 5	586108	Nerellavalasa
5 - 10	586067	Sowbhagya Rayapuram	Less than 5	586110	Ayinada
Mandal Parishad: Anandapuram(0538)			Less than 5	586111	Bapirajutallavalasa
Nil	586075	Pekuru	Less than 5	586112	Korada
Nil	586076	Sirlapalem	Less than 5	586117	Reddipalle Agraharam
Nil	586078	Boni	Less than 5	586118	Potnuru
Nil	586081	Jagannadhapuram	Less than 5	586121	Thimmapuram
Nil	586082	Bakurupalem	Less than 5	586122	Gandhavaram
Nil	586083	Mutcherla	Less than 5	586123	Kovvada
Nil	586091	Gangasani Agraharam	Less than 5	586124	Penta
Nil	586093	Kanamam	Less than 5	586125	Ananthavaram
Nil	586094	Gorinta	Less than 5	586126	Maddi

APPENDIX VII B - VILLAGE DIRECTORY

LIST OF VILLAGES ACCORDING TO THE PROPORTION OF THE SCHEDULED TRIBES TO THE TOTAL POPULATION BY RANGES.

Range of Scheduled Tribes population (Percentages)	Location code number	Name of village	Range of Scheduled Tribes population (Percentages)	Location code number	Name of village
1	2	3	1	2	3
Less than 5	586127	Padmanabham	Nil	586186	Venkupalem
Less than 5	586128	Krishnapuram	Nil	586191	Rebaka
Less than 5	586129	Pandrangi	Nil	586197	Bhatlapudi
Less than 5	586131	Revidi	Nil	586198	Golagam
Mandal Parishad: Bheemunipatnam(0540)			Nil	586199	Sankaram
Nil	586132	Bodametlapalem	Nil	586200	Valluru
Nil	586134	Narayanarajupeta	Less than 5	586173	Tagarampudi
Nil	586135	Singanabanda	Less than 5	586174	Vooderu
Nil	586137	Tatituru	Less than 5	586176	Mamidipalem
Nil	586138	Nagarapalem	Less than 5	586177	Papayya Santha Palem
Nil	586144	Jayanthivani Agraharam	Less than 5	586180	Chintanippula Agraharam
Nil	586145	Ramayogi Agraharam	Less than 5	586182	Marturu
Nil	586146	Nidigattu	Less than 5	586183	Seethanagaram
Nil	586149	Nerellavalasa (Part)	Less than 5	586184	Kunchangi
Less than 5	586133	Dakamarri	Less than 5	586185	Kundram
Less than 5	586136	Majjivalasa	Less than 5	586187	Vetajangalapalem
Less than 5	586139	Chippada	Less than 5	586188	Sampathipuram
Less than 5	586140	Amanam	Less than 5	586189	Pisirikada
Less than 5	586141	Annavaram	Less than 5	586190	Thummapala
Less than 5	586142	Tallavalasa (Part)	Less than 5	586192	Koduru
Less than 5	586143	Kothavalasa	Less than 5	586193	Gopalapuram
Less than 5	586147	Kapuluppada	Less than 5	586194	Maredupudi
Less than 5	586148	Chepalappada	Less than 5	586196	Koppaka
Mandal Parishad: Paravada(0541)			Less than 5	586201	Rajupalem
Nil	586151	Kannuru	5 - 10	586181	Makavaram
Nil	586163	Payakarao Bonangi	11 - 20	586195	Maredupudi Agraharam
Nil	586165	Bharinikam	Mandal Parishad: Chodavaram(0543)		
Nil	586166	Ravada	Nil	586203	Laxmipuram
Nil	586167	Swayambuvaram	Nil	586204	Damunapalle
Less than 5	586152	Pedamusidivada	Nil	586205	Mycherlapalem
Less than 5	586153	Thadi	Nil	586210	Seemunapalle
Less than 5	586160	Thanam	Nil	586211	Juttada
Less than 5	586161	Edulapaka Bonangi	Nil	586216	Sreerampatnam
Less than 5	586162	Pentaseema Bonangi	Nil	586218	Gajapathinagaram
Less than 5	586164	Paravada	Nil	586221	Duddupalem
Less than 5	586168	Kalapaka	Nil	586224	Pakirsahebpeta
Less than 5	586169	Cheepurupalle (West)	Nil	586225	Bennavolu
Less than 5	586170	Cheepurupalle (East)	Nil	586226	Jannavaram
Mandal Parishad: Anakapalle(0542)			Nil	586227	Thimmannapalem
Nil	586171	Mettapalem	Nil	586229	Bhogapuram
Nil	586172	Jagannadhapuram	Nil	586230	Muddurthi
Nil	586175	Allikhanudupalem	Nil	586231	M.Kothapalle
Nil	586178	Papayya Palem	Nil	586232	Gandhavaram
Nil	586179	Kondupalem	Less than 5	586206	Khandipalle

APPENDIX VII B - VILLAGE DIRECTORY

LIST OF VILLAGES ACCORDING TO THE PROPORTION OF THE SCHEDULED TRIBES TO THE TOTAL POPULATION BY RANGES.

Range of Scheduled Tribes population (Percentages)	Location code number	Name of village	Range of Scheduled Tribes population (Percentages)	Location code number	Name of village
1	2	3	1	2	3
Less than 5	586207	Gavaravaram	Less than 5	586252	Gunnempudi
Less than 5	586208	Lakkavaram	Less than 5	586255	Butchayyapeta
Less than 5	586209	Adduru	Less than 5	586258	Rajam
Less than 5	586212	Annaram	Less than 5	586260	Chittiyapalem
Less than 5	586213	Venkayyagaripeta	Less than 5	586262	Peda Madina
Less than 5	586214	Narasayyapeta	Less than 5	586263	Chintapaka
Less than 5	586215	Gowripatnam	Less than 5	586268	Turakalapudi
Less than 5	586217	Ankupalem	Less than 5	586270	R. Bheemavaram
Less than 5	586219	Amberupuram	5 - 10	586248	Gantikorlam
Less than 5	586220	Rayapurajupeta	41 - 50	586247	Bhatlova
Less than 5	586222	Venkannapalem	Mandal Parishad: Kotauratla(0545)		
Less than 5	586223	Govada	Nil	586276	Annaram
Less than 5	586228	Chakipalle	Nil	586277	Yendapalle
Mandal Parishad: Butchayyapeta(0544)			Nil	586278	Jalluru
Nil	586235	Lopudi	Nil	586279	Sunkapuram
Nil	586237	Mangalapuram	Nil	586280	Thangedu
Nil	586238	Vijayaramarajupeta	Nil	586281	Ramannapalem
Nil	586240	Chinappannapalem	Nil	586282	Rajupeta
Nil	586241	Polepalle	Nil	586284	Lingapuram
Nil	586243	P. Bheemavaram	Nil	586285	Bodapalem
Nil	586244	L.Singavaram	Less than 5	586274	Pamulavaka
Nil	586245	Pottidorapalem	Less than 5	586275	Bapiraju Kothapalle
Nil	586250	Kondempudi	Less than 5	586283	Kotauratla
Nil	586253	Kondapalem	Less than 5	586287	Chinaboddepalle
Nil	586254	Aithampudi	Less than 5	586288	Kodavatipudi
Nil	586256	Kandipudi	Less than 5	586291	Chowduvada
Nil	586257	Neelakantapuram	Less than 5	586293	Gottivada
Nil	586259	Typuram	5 - 10	586286	Pippalla Kothapalle
Nil	586261	China Madina	5 - 10	586290	Kailasapatnam
Nil	586264	Pedapudi Agraharam	5 - 10	586294	Panduru
Nil	586265	Pangidi	11 - 20	586292	Tadaparthi Jangampeta
Nil	586266	Pedapudi	Mandal Parishad: Makavarapalem(0546)		
Nil	586267	Karaka	Nil	586295	Harappa Agraharam
Nil	586269	R. Sivarampuram	Nil	586296	Gangavaram
Nil	586271	Appampalem	Nil	586297	Seethanna Agraharam
Nil	586272	Mallam Bhupathipalem	Nil	586301	Tadapala
Nil	586273	Mallam	Nil	586302	Tootipala
		Lingabhupala Puram			
Less than 5	586236	Agraharam	Nil	586303	Appandorapalem
Less than 5	586239	Vaddadi	Nil	586304	Peddipalem
Less than 5	586242	Dibbidi	Nil	586306	Settipalem
Less than 5	586249	Komallapudi	Nil	586307	Zamindari Gangavaram
Less than 5	586251	Kondapalem Agraharam	Nil	586308	Bheemaboina Palem

APPENDIX VII B - VILLAGE DIRECTORY

LIST OF VILLAGES ACCORDING TO THE PROPORTION OF THE SCHEDULED TRIBES TO THE TOTAL POPULATION BY RANGES.

Range of Scheduled Tribes population (Percentages)	Location code number	Name of village	Range of Scheduled Tribes population (Percentages)	Location code number	Name of village
1	2	3	1	2	3
		Narayana			
		Gajapathirajapuram			
Nil	586310	Agraharam	Less than 5	586343	Nutulaguntla Palem
Nil	586311	Vajragada	Less than 5	586345	Chintalapalem
Nil	586312	Mallavaram	Mandal Parishad: Munagapaka(0548)		
Nil	586314	Bayyavaram	Nil	586348	Gantavanipalem
Nil	586317	Pochinapeddi Agraharam	Nil	586349	Kumarapuram
Nil	586318	Jangalapalle	Nil	586350	Chuchikonda
Nil	586319	Koduru	Nil	586354	Madakapalem
Less than 5	586298	Kondala Agraharam	Nil	586355	Cherlopalem
Less than 5	586299	Pydipala	Nil	586358	Pallapu Anandapuram
Less than 5	586300	Burugupalem	Nil	586359	Purushottampuram
Less than 5	586305	Venkannapalem	Nil	586363	Ummalada
Less than 5	586309	Makavarapalem	Nil	586367	Venkatapuram
Less than 5	586313	Giduthuru	Nil	586368	Patipalle
Less than 5	586315	Tamaram	Nil	586370	Thimmarajupeta
Less than 5	586316	Rachapalle	Nil	586371	Vadrapalle
Mandal Parishad: Kasimkota(0547)			Nil	586373	Kakarapalle
Nil	586320	Theeda	Nil	586374	Rajupeta Agraharam
Nil	586321	Charakam	Nil	586375	Nagavaram
Nil	586322	Addam	Less than 5	586351	Ganaparthi
Nil	586323	Atcherla	Less than 5	586353	Nelupaka
Nil	586330	Kothapalle	Less than 5	586356	Narendrapuram
Nil	586331	Perantalapalem	Less than 5	586360	Arabupalem
Nil	586332	Narasapuram	Less than 5	586362	Nagulapalle
Nil	586333	Ammeensahabpeta	Less than 5	586364	Jaggayyapeta Agraharam
Nil	586334	Gobburupalem	Less than 5	586365	Thotada
Nil	586335	Gobburu	Less than 5	586366	T.Sirasapalle
Nil	586338	Gurugu Bheemavaram	Less than 5	586369	Munagapaka
Nil	586344	Zattapureddituni	Less than 5	586372	Mallavaram
Nil	586346	Somavaram	5 - 10	586361	Vompolu
Nil	586347	Yenugutuni	Mandal Parishad: Atchutapuram(0549)		
Less than 5	586324	Singavaram	Nil	586377	Uppavaram
Less than 5	586325	Ugginapalem	Nil	586379	Jaggannapeta
Less than 5	586326	Bayyavaram	Nil	586380	Khajipalem
Less than 5	586327	Kasimkota	Nil	586381	Pedapadu
Less than 5	586328	Veduruparthi	Nil	586382	Thimmarajupeta
Less than 5	586329	Tegada	Nil	586383	Haripalem
Less than 5	586337	Tallapalem	Nil	586386	Cheemalapalle
Less than 5	586339	Sundarayyapeta	Nil	586388	Jagannadhapura
Less than 5	586340	Eswarapalle Chowduvada	Nil	586389	Agraharam
Less than 5	586342	Narasingibilly	Nil	586390	Dopperla
					Iravada

APPENDIX VII B - VILLAGE DIRECTORY

LIST OF VILLAGES ACCORDING TO THE PROPORTION OF THE SCHEDULED TRIBES TO THE TOTAL POPULATION BY RANGES.

Range of Scheduled Tribes population (Percentages)	Location code number	Name of village	Range of Scheduled Tribes population (Percentages)	Location code number	Name of village
1	2	3	1	2	3
		Gangamambapura			
Nil	586391	Agraharam	Nil	586433	Chittibatla Agraharam
Nil	586392	Nunaparathi	Nil	586434	Nayampudi
Nil	586393	Nadimpalle	Nil	586435	Chinadoddigallu
Nil	586394	Ravipalem	Nil	586436	Ramanayyapeta
Nil	586397	Janguluru	Nil	586437	Gullipadu
Nil	586401	Dibbapalem	Nil	586438	Godicherla
Nil	586402	Maruturu	Nil	586439	Chinarambhadrapuram
Nil	586405	Pudimadaka	Nil	586440	Devavaram
Nil	586407	Chippada	Nil	586442	Nellipudi
Nil	586408	Jogannapalem	Nil	586444	Donivanilakshampuram
		Melupaka			
Less than 5	586376	Jagannadhapuram	Nil	586446	Kagitha
Less than 5	586378	Yerravaram	Nil	586447	Upmaka Agraharam
Less than 5	586384	Kondakarla	Nil	586449	N.Narasapuram
Less than 5	586385	Andalapalle	Nil	586450	Chandanada
Less than 5	586387	Somavaram	Nil	586451	Nallamattipalem
Less than 5	586395	Dosuru	Nil	586452	Buchirajupeta
Less than 5	586396	Maduthuru	Nil	586453	Rajayyapeta
Less than 5	586398	Bhogapuram	Nil	586454	Pedateenarla
Less than 5	586399	Chodapalle	Less than 5	586427	Mukundarajupeta
Less than 5	586400	Veduruvada	Less than 5	586441	Uddandapuram
Less than 5	586403	Duppituru	Less than 5	586443	Gunupudi
Less than 5	586404	Uddlapalem	Less than 5	586445	Vempadu
Less than 5	586409	Tantadi	Less than 5	586448	Chukalavari Lakshampuram
Mandal Parishad: Yelamanchili(0550)			11 - 20	586430	Rebaka
Nil	586411	Thurangalapalem	41 - 50	586428	Cheedika
Nil	586412	Jampapalem	Mandal Parishad: Payakaraopeta(0552)		
Nil	586413	Somilingapalem	Nil	586457	Namavaram
Nil	586415	Kattupalem	Nil	586458	Guntapalle
Nil	586423	Teruvupalle	Nil	586460	Satyavaram
Less than 5	586410	Kokkirapalle	Nil	586461	Mangavaram
Less than 5	586416	Yerravaram	Nil	586462	Aratla Kota
Less than 5	586417	Regupalem	Nil	586463	Pedarambhadrapuram
Less than 5	586419	Eti Koppaka	Nil	586464	Palteru
Less than 5	586420	Padmanabharaju Peta	Nil	586465	Kandipudi
Less than 5	586421	Pulaparathi	Nil	586467	Kumarapuram
Less than 5	586422	Krishnapuram	Nil	586468	S.Narasapuram
5 - 10	586418	Bayyavaram	Nil	586469	Srirampuram
Mandal Parishad: Nakkapalle(0551)			Nil	586470	Kesavaram
Nil	586425	Donkada	Nil	586471	Masahebpeta
Nil	586426	G.Jagannadhapuram	Nil	586472	Rajavaram
Nil	586429	Dosalapadu	Less than 5	586456	Padalavani Laxampuram
Nil	586431	Pedadoddigallu	Less than 5	586459	Gopalapatnam
Nil	586432	Bodugallam	Less than 5	586466	Edatam

APPENDIX VII B - VILLAGE DIRECTORY

LIST OF VILLAGES ACCORDING TO THE PROPORTION OF THE SCHEDULED TRIBES
TO THE TOTAL POPULATION BY RANGES.

Range of Scheduled Tribes population (Percentages)	Location code number	Name of village	Range of Scheduled Tribes population (Percentages)	Location code number	Name of village
1	2	3	1	2	3
Less than 5	586473	Pentakota	Nil	586504	Krishnampalem
Mandal Parishad: S.Rayavaram(0553)			Nil	586506	Gurjapalem
Nil	586475	Pettugollapalle	Nil	586507	Moturupalem
Nil	586478	Bheemavaram	Nil	586508	Pudi
Nil	586479	Penugollu	Nil	586509	Chebrolu Veerappa Konda
Nil	586483	Vemagiri	Nil	586510	Chatametta
Nil	586484	Janguluruvelampalem	Nil	586511	Nakkapalem
Nil	586485	Sarvasiddi	Nil	586512	Lalam Koduru Vijayarampuram
Nil	586486	Vakapadu	Nil	586514	Agraharam
Nil	586487	Upparapalle	Nil	586515	Velchuru
Nil	586488	Karrivanipalem	Nil	586516	Rajala
Nil	586489	Lingarajupalem	Nil	586517	Kumarapalle
Nil	586493	Koruprolu	Nil	586520	Murakada
Nil	586494	Gudivada	Nil	586521	Marripalem
Nil	586495	Peda Uppalam	Nil	586526	Zirayati Chintuva
Nil	586496	China Uppalam	Nil	586527	Sitapalem
Less than 5	586476	Chinagummuluru	Less than 5	586497	Mamidivada
Less than 5	586477	Darlapudi	Less than 5	586498	Kothuru
Less than 5	586480	Dharmavaram Agraharam	Less than 5	586502	Panchadarla
Less than 5	586481	S.Rayavaram	Less than 5	586503	Rajakoduru
Less than 5	586482	Petasudipuram	Less than 5	586513	Gorapudi
Less than 5	586490	Vommavaram	Less than 5	586518	Dimili
Less than 5	586491	Pedagummuluru	Less than 5	586519	Kattabolu
Less than 5	586492	Thimmapuram	Less than 5	586522	Rajala Agraharam
Mandal Parishad: Rambilli(0554)			Less than 5	586523	Kalavalapalle
Nil	586499	Mulajampa	Less than 5	586524	Rambilli
Nil	586500	Gokivada	Less than 5	586525	Manyapuchintuva
Nil	586501	Haripuram			

SECTION - II
TOWN DIRECTORY

STATEMENT - I
STATUS AND GROWTH HISTORY

Sl. No.	Class, name and civic status of town	Location Code No.	Name of Mandal	Name of Mandal Parishad	Area (sq. Km.)	Number of households incl. houseless households (2011 Census)
1	2	3	4	5	6	7
1	I, GVMC,	285440000802947	Town spread over more than one sub-district	Town spread over more than one sub-district	513.61	439335
2	V, Kantabamsuguda (CT), CT	2854404844584103	ARAKUVALLEY	ARAKUVALLEY	1.62	1433
3	V, Gudivada (CT), CT	2854404847584800	PADERU	PADERU	1	2039
4	V, Chintapalle (CT), CT	2854404849585377	CHINTAPALLE	CHINTAPALLE	4.21	1506
5	VI, Upper Sileru Project Site Camp (CT), CT	2854404850585551	GUDEM KOTHA VEE	GUDEM KOTHA VE	3.77	1088
6	III, Narsipatnam (CT), CT	2854404854585801	NARSIPATNAM	NARSIPATNAM	6.83	9049
7	IV, Peda Boddepalle (CT), CT	2854404854585802	NARSIPATNAM	NARSIPATNAM	10.59	3371
8	II, Bheemunipatnam (M + OG), M	2854404865802948	BHEEMUNIPATNAM	BHEEMUNIPATNAM	18.9	13156
9	VI, Mulakuddu (CT), CT	2854404865586150	BHEEMUNIPATNAM	BHEEMUNIPATNAM	4.9	1137
10	II, Anakapalle (M), M	2854404871802949	ANAKAPALLE	ANAKAPALLE	23.28	22679
11	V, Bowluvada (CT), CT	2854404871586202	ANAKAPALLE	ANAKAPALLE	6.89	1353
12	III, Chodavaram (CT), CT	2854404872586233	CHODAVARAM	CHODAVARAM	16.88	5426
13	III, Yelamanchili (CT), CT	2854404879586424	YELAMANCHILI	YELAMANCHILI	10.36	7375
14	V, Nakkapalle (CT), CT	2854404880586455	NAKKAPALLE	NAKKAPALLE	6.73	1780
15	III, Payakaraopeta (CT), CT	2854404881586474	PAYAKARAOPETA	PAYAKARAOPETA	2.59	6898

STATEMENT - I
STATUS AND GROWTH HISTORY

Population 2011		Population and growth rate (in brackets) of the town at the Censuses of				Class, name and civic status of town	Sl. No.
SCs	STs	1901	1911	1921	1931		
8	9	10	11	12	13	2	1
146724	20959	40892 (0)	43413 (6.2)	44711 (3)	57303 (28.2)	I, GVMC,	1
180	4313	0 (0)	0 (0)	0 (0)	0 (0)	V, Kantabamsuguda (CT), CT	2
205	4100	0 (0)	0 (0)	0 (0)	0 (0)	V, Gudivada (CT), CT	3
391	4140	0 (0)	0 (0)	0 (0)	0 (0)	V, Chintapalle (CT), CT	4
310	1995	0 (0)	0 (0)	0 (0)	0 (0)	VI, Upper Sileru Project Site Camp (CT), CT	5
3401	1166	10589 (0)	11268 (6.4)	11531 (2.3)	14005 (21.5)	III, Narsipatnam (CT), CT	6
1880	271	0 (0)	0 (0)	0 (0)	0 (0)	IV, Peda Boddepalle (CT), CT	7
5269	319	10212 (0)	9314 (-8.8)	7495 (-19.5)	9629 (28.5)	II, Bheemunipatnam (M + OG), M	8
673	20	0 (0)	0 (0)	0 (0)	0 (0)	VI, Mulakuddu (CT), CT	9
5731	458	18539 (0)	20625 (11.3)	20360 (-1.3)	23376 (14.8)	II, Anakapalle (M), M	10
417	57	0 (0)	0 (0)	0 (0)	0 (0)	V, Bowluvada (CT), CT	11
1224	273	0 (0)	0 (0)	5853 (0)	6624 (13.17)	III, Chodavaram (CT), CT	12
2830	122	6536 (0)	7036 (7.65)	10441 (48.39)	11763 (12.66)	III, Yelamanchili (CT), CT	13
1694	65	0 (0)	0 (0)	0 (0)	0 (0)	V, Nakkapalle (CT), CT	14
6577	274	0 (0)	0 (0)	0 (0)	0 (0)	III, Payakaraopeta (CT), CT	15

STATEMENT - I
STATUS AND GROWTH HISTORY

Sl. No.	Class, name and civic status of town	Population and growth rate (in brackets) of the town at the Censuses of				
		1941	1951	1961	1971	1981
1	2	14	15	16	17	18
1	I, GVMC,	70243 (22.6)	108042 (53.8)	211190 (95.5)	360926 (70.9)	584785 (62)
2	V, Kantabamsuguda (CT), CT	0 (0)	0 (0)	0 (0)	0 (0)	0 (0)
3	V, Gudivada (CT), CT	0 (0)	0 (0)	0 (0)	0 (0)	0 (0)
4	V, Chintapalle (CT), CT	0 (0)	0 (0)	0 (0)	0 (0)	0 (0)
5	VI, Upper Sileru Project Site Camp (CT), CT	0 (0)	0 (0)	0 (0)	4901 (0)	4782 (-2.4)
6	III, Narsipatnam (CT), CT	16644 (18.8)	17627 (5.9)	22768 (29.2)	17417 (-23.5)	24301 (39.5)
7	IV, Peda Boddepalle (CT), CT	0 (0)	0 (0)	0 (0)	0 (0)	0 (0)
8	II, Bheemunipatnam (M + OG), M	9914 (3)	10477 (5.7)	9868 (-5.8)	22824 (131.3)	34619 (51.7)
9	VI, Mulakuddu (CT), CT	0 (0)	0 (0)	0 (0)	0 (0)	0 (0)
10	II, Anakapalle (M), M	29249 (25.1)	40102 (37.1)	46402 (15.7)	57273 (23.4)	73179 (27.8)
11	V, Bowluvada (CT), CT	0 (0)	0 (0)	0 (0)	0 (0)	0 (0)
12	III, Chodavaram (CT), CT	8379 (26.49)	13880 (65.65)	14948 (7.69)	17319 (15.86)	21122 (21.96)
13	III, Yelamanchili (CT), CT	9054 (-23)	12037 (32.95)	13556 (12.62)	15318 (13)	19613 (28.04)
14	V, Nakkapalle (CT), CT	0 (0)	0 (0)	0 (0)	0 (0)	0 (0)
15	III, Payakaraopeta (CT), CT	0 (0)	0 (0)	0 (0)	10554 (0)	15266 (44.65)

STATEMENT - I
STATUS AND GROWTH HISTORY

Population and growth rate (in brackets) of the town at the Censuses of			Density (2011 Census)	Sex ratio			Class, name and civic status of town	Sl. No.
1991	2001	2011		1991	2001	2011		
19	20	21	22	23	24	25	2	1
851756 (45.7)	1042388 (22.4)	1728128 (65.78)	3365	940	959	978	I, GVMC,	1
0 (0)	6340 (0)	6714 (5.9)	4144	0	788	712	V, Kantabamsuguda (CT), CT	2
0 (0)	7102 (0)	8787 (23.7)	8787	0	894	944	V, Gudivada (CT), CT	3
0 (0)	0 (0)	7888 (0)	1874	0	0	880	V, Chintapalle (CT), CT	4
5178 (8.3)	4746 (-8.3)	4632 (-2.4)	1229	738	839	770	VI, Upper Sileru Project Site Camp (CT), CT	5
29096 (19.7)	32623 (12.1)	33757 (3.47)	4942	989	1041	1100	III, Narsipatnam (CT), CT	6
0 (0)	0 (0)	12781 (0)	1207	0	0	977	IV, Peda Boddepalle (CT), CT	7
42061 (21.5)	48664 (15.7)	55082 (13.19)	2914	1023	1030	1081	II, Bheemunipatnam (M + OG), M	8
0 (0)	0 (0)	4513 (0)	921	0	0	1001	VI, Mulakuddu (CT), CT	9
84356 (15.3)	85486 (1.3)	86519 (1.2)	3716	1014	1013	1007	II, Anakapalle (M), M	10
0 (0)	0 (0)	5001 (0)	726	0	0	1061	V, Bowluvada (CT), CT	11
24429 (15.66)	0 (0)	20251 (0)	1200	1010	0	1052	III, Chodavaram (CT), CT	12
23316 (18.88)	0 (0)	27265 (0)	2632	1003	0	1040	III, Yelamanchili (CT), CT	13
0 (0)	0 (0)	7603 (0)	1130	0	0	1141	V, Nakkapalle (CT), CT	14
21241 (39.14)	0 (0)	27001 (0)	10425	985	0	1038	III, Payakaraopeta (CT), CT	15

STATEMENT - II
PHYSICAL ASPECTS AND LOCATION OF TOWNS, 2009

Sl. No.	Name and civic status of town	Physical aspects			Name and road distance (in kms) from		
		Rainfall (in mm)	Temperature (in centigrade)		State HQ.	District HQ.	Sub-Division/ Mandal HQ.
			Max	Min			
1	2	3	4	5	6	7	8
1	GVMC	798.4	40.4	19	Hyderabad (711)	Visakhapatnam (0)	Visakhapatnam (0)
2	Kantabamsuguda (CT)	998.6	30	20	Hyderabad (796)	Visakhapatnam (120)	Arakuvalley (3)
3	Gudivada (CT)	1293.4	32	12	Hyderabad (821)	Visakhapatnam (110)	Paderu (2)
4	Chintapalle (CT)	1297	43	7	Hyderabad (700)	Visakhapatnam (167)	Chintapalle (0)
5	Upper Sileru Project Site Camp (CT)	63	43	7	Hyderabad (400)	Visakhapatnam (204)	Gudem Kothaveedhi (0)
6	Narsipatnam (CT)	1297	40	20	Hyderabad (650)	Visakhapatnam (72)	Narsipatnam Road (0)
7	Peda Boddepalle (CT)	1297	40	20	Hyderabad (650)	Visakhapatnam (75)	Narsipatnam Road (1)
8	Bheemunipatnam (M + OG)	879.87	32	20	Hyderabad (755)	Visakhapatnam (35)	Bheemunipatnam (0)
9	Mulakuddu (CT)	879.87	32	20	Hyderabad (750)	Visakhapatnam (40)	Bheemunipatnam (5)
10	Anakapalle (M)	1054.5	40	16	Hyderabad (640)	Visakhapatnam (35)	Anakapalle (0)
11	Bowluvada (CT)	1138	42	18	Hyderabad (648)	Visakhapatnam (50)	Anakapalle (8)
12	Chodavaram (CT)	1168	38	16	Hyderabad (620)	Visakhapatnam (56)	Chodavaram (0)
13	Yelamanchili (CT)	1085	40	20	Hyderabad (636)	Visakhapatnam (62)	Yelamanchili (0)
14	Nakkapalle (CT)	998	40	20	Hyderabad (620)	Visakhapatnam (86)	Nakkapalle (0)
15	Payakaraopeta (CT)	1086	40	20	Hyderabad (600)	Visakhapatnam (105)	Payakraopeta (0)

STATEMENT - II
PHYSICAL ASPECTS AND LOCATION OF TOWNS, 2009

Name and road distance (in kms) from					
Nearest city with population of one lakh and more	Nearest city with population of five lakh and more	Railway station	Bus route	Name and civic status of town	Sl. No.
9	10	11	12	2	1
Visakhapatnam (0)	Visakhapatnam (0)	Visakhapatnam (0)	Yes (0)	GVMC	1
Visakhapatnam (120)	Visakhapatnam (120)	Arakuvalley (3)	Yes (0)	Kantabamsuguda (CT)	2
Visakhapatnam (110)	Visakhapatnam (110)	Arakuvalley (46)	Yes (0)	Gudivada (CT)	3
Visakhapatnam (167)	Visakhapatnam (167)	Narsipatnam Road (75)	Yes (0)	Chintapalle (CT)	4
Visakhapatnam (204)	Visakhapatnam (204)	Narsipatnam Road (120)	Yes (0)	Upper Sileru Project Site Camp (CT)	5
Visakhapatnam (72)	Visakhapatnam (72)	Narsipatnam Road (24)	Yes (0)	Narsipatnam (CT)	6
Visakhapatnam (75)	Visakhapatnam (75)	Narsipatnam Road (24)	Yes (0)	Peda Boddepalle (CT)	7
Visakhapatnam (35)	Visakhapatnam (35)	Visakhapatnam (35)	Yes (0)	Bheemunipatnam (M + OG)	8
Visakhapatnam (40)	Visakhapatnam (35)	Visakhapatnam (35)	Yes (0)	Mulakuddu (CT)	9
Visakhapatnam (35)	Visakhapatnam (35)	Anakapalle (0)	Yes (0)	Anakapalle (M)	10
Visakhapatnam (50)	Visakhapatnam (50)	Anakapalle (8)	Yes (0)	Bowluvada (CT)	11
Visakhapatnam (56)	Visakhapatnam (56)	Anakapalle (18)	Yes (0)	Chodavaram (CT)	12
Visakhapatnam (62)	Visakhapatnam (62)	Yelamanchili (0)	Yes (0)	Yelamanchili (CT)	13
Visakhapatnam (86)	Visakhapatnam (86)	Narsipatnam Road (7)	Yes (0)	Nakkapalle (CT)	14
Visakhapatnam (105)	Visakhapatnam (105)	Tuni (1)	Yes (0)	Payakaraopeta (CT)	15

STATEMENT - III
CIVIC AND OTHER AMENITIES, 2009

Sl. No.	Name and civic status of Town	Road length (in kms)	System of drainage				Number of latrines			
			Open (OD)	Closed (CD)	Both - Open & Closed (BD)	Nil	Pit System	Flush/ Pour Flush (Water borne)	Service	Others
1	2	3	4	5	6	7	8	9	10	11
1	GVMC	1061		CD			230	451278	0	2145
2	Kantabamsuguda (CT)	21	OD				30	980	0	5
3	Gudivada (CT)	2	OD				201	1560	0	0
4	Chintapalle (CT)	20	OD				124	1241	0	0
5	Upper Sileru Project Site Camp (CT)	13	OD				0	1160	0	12
6	Narsipatnam (CT)	92	OD				0	9013	0	57
7	Peda Boddepalle (CT)	3	OD				231	1254	0	1360
8	Bheemunipatnam (M + OG)	66			BD		2154	11781	0	0
9	Mulakuddu (CT)	13	OD				360	874	0	0
10	Anakapalle (M)	95			BD		8968	19050	0	0
11	Bowluvada (CT)	24	OD				305	954	0	0
12	Chodavaram (CT)	21	OD				3214	3220	0	0
13	Yelamanchili (CT)	20	OD				2125	5000	0	0
14	Nakkapalle (CT)	18.5	OD				298	1368	0	0
15	Payakaraopeta (CT)	20	OD				2311	4048	0	0

*In case this service is not available in the town, the name of the nearest place and its distance from the town where facility is available has been given

@Two major source only

Source of water supply(codes)

TT: Tap water from treated source

HP:Hand pump

TU:Tap water from un-treated source

TW/B:Tubewell /Borehole

CW: Covered well

RW:Rainwater

UW: Un-covered well

S:Spring

STATEMENT - III
CIVIC AND OTHER AMENITIES, 2009

Protected water supply		Electrification (Number of connections)							Name and civic status of Town	Sl. No.
Source of supply (Codes) @	System of storage with capacity in KL (along with Codes) @	Fire fighting service*	Domestic	Industrial	Commercial	Road lighting (points)	Others			
12	13	14	15	16	17	18	19	2	1	
TT	SR(172813)	Yes	667002	3101	93316	12385	3150	GVMC	1	
TT	OHT(678)	Gudivada(45)	1565	14	381	56	144	Kantabamsuguda (CT)	2	
TT	OHT(885)	Yes	2746	6	494	65	0	Gudivada (CT)	3	
TT	OHT(795)	Narsipatnam(50)	1506	7	302	57	0	Chintapalle (CT)	4	
TT	SR(788)	Narsipatnam(147)	1088	2	130	602	0	Upper Sileru Project Site Camp (CT)	5	
TT	OHT(3395)	Yes	11438	27	2337	2106	73	Narsipatnam (CT)	6	
TT	OHT(1295)	Narsipatnam(2)	2600	1	2	800	26	Peda Boddepalle (CT)	7	
TT	RIG(5518)	Yes	13348	47	1332	2754	8	Bheemunipatnam (M + OG)	8	
TT	OHT(462)	Bheemunipatnam(5)	1060	0	25	46	20	Mulakuddu (CT)	9	
TT	OHT(8669)	Yes	22845	215	3275	3055	594	Anakapalle (M)	10	
TT	OHT(600)	Anakapalle(8)	1353	22	15	135	0	Bowluvada (CT)	11	
TT	OHT(2029)	Yes	5729	35	1131	1200	0	Chodavaram (CT)	12	
TT	OHT(2729)	Yes	7367	47	1026	250	0	Yelamanchili (CT)	13	
TT	OHT(764)	Tuni(18)	2016	8	113	300	0	Nakkapalle (CT)	14	
TT	OHT(2779)	Tuni(1)	6898	20	300	958	0	Payakaraopeta (CT)	15	

*In case this service is not available in the town, the name of the nearest place and its distance from the town where facility is available has been given

@Two major source only

TK/P/L:Tank/Pond/Lake

O:Others

System of water storage(codes)

OHT:Over head Tank

SR:Service Reservoir

RIG:River Infiltration Gallery

BWP:Bore Well Pumping system

PT:Pressure Tank

N\A,NA,N.A.: Not Avialable

STATEMENT - IV						
Medical Facilities, 2009						
Sr.No.	Name of Town	No. of Medical facilities* (with number of beds in brackets)				
		Hospitals (Allopathic & Others)	Dispensaries / Health Center	Family Welfare Center	Maternity and Child Welfare Center	Maternity Homes
1	2	3	4	5	6	7
1	GVMC	9(2244)	3(90)	2(40)	1(100)	2(50)
2	Kantabamsuguda (CT)	1(100)	1(50)	47 Kms.	120 Kms.	120 Kms.
3	Gudivada (CT)	19 Kms.	1(50)	32 Kms.	110 Kms.	110 Kms.
4	Chintapalle (CT)	1(20)	1(0)	18 Kms.	167 Kms.	167 Kms.
5	Upper Sileru Project Site Camp (CT)	1(20)	18 Kms.	29 Kms.	187 Kms.	187 Kms.
6	Narsipatnam (CT)	1(100)	1(0)	1(6)	72 Kms.	72 Kms.
7	Peda Boddepalle (CT)	2 Kms.	2 Kms.	2 Kms.	75 Kms.	75 Kms.
8	Bheemunipatnam (M + OG)	2(90)	1(0)	1(10)	35 Kms.	35 Kms.
9	Mulakuddu (CT)	5 Kms.	5 Kms.	5 Kms.	35 Kms.	35 Kms.
10	Anakapalle (M)	2(120)	1(0)	1(10)	35 Kms.	35 Kms.
11	Bowluvada (CT)	8 Kms.	8 Kms.	8 Kms.	50 Kms.	50 Kms.
12	Chodavaram (CT)	18 Kms.	18 Kms.	18 Kms.	18 Kms.	56 Kms.
13	Yelamanchili (CT)	1(30)	1(0)	1(20)	63 Kms.	63 Kms.
14	Nakkapalle (CT)	8 Kms.	1(30)	20 Kms.	86 Kms.	86 Kms.
15	Payakaraopeta (CT)	1(10)	1 Kms.	1 Kms.	105 Kms.	105 Kms.

*If a medical facility is not available in the town,nearest place distance from the town where facility is available has been given

*N.A.:Not Available

STATEMENT - IV

Medical Facilities, 2009

No. of Medical facilities* (with number of beds in brackets)					Charitable Hospital/N ursing Home (Numbers)	Medicine Shop (Numbers)	Name of Town	Sr.No.
T.B.Hospit al/ Clinic	Nursing Homes	Veterin ary Hospita l	Mobile Health Clinic	Others etc.				
8	9	10	11	12	13	14	2	1
1(200)	1(50)	4(0)	1(0)	1(30)	4	700	GVMC	1
120 Kms.	120 Kms.	1(0)	1(0)	120 Kms.	0	0	Kantabamsuguda (CT)	2
110 Kms.	110 Kms.	1(0)	1(0)	110 Kms.	0	4	Gudivada (CT)	3
167 Kms.	167 Kms.	1(0)	1(0)	167 Kms.	0	3	Chintapalle (CT)	4
187 Kms.	187 Kms.	1(0)	24 Kms.	187 Kms.	0	3	Upper Sileru Project Site Camp (CT)	5
72 Kms.	72 Kms.	1(0)	1(0)	72 Kms.	0	12	Narsipatnam (CT)	6
75 Kms.	75 Kms.	2 Kms.	1(0)	75 Kms.	0	3	Peda Boddepalle (CT)	7
35 Kms.	35 Kms.	1(0)	35 Kms.	35 Kms.	1	11	Bheemunipatnam (M + OG)	8
35 Kms.	35 Kms.	5 Kms.	5 Kms.	35 Kms.	0	0	Mulakuddu (CT)	9
35 Kms.	35 Kms.	2(0)	1(0)	35 Kms.	2	30	Anakapalle (M)	10
50 Kms.	50 Kms.	1(0)	1(0)	50 Kms.	0	2	Bowluvada (CT)	11
56 Kms.	56 Kms.	1(0)	1(0)	56 Kms.	0	11	Chodavaram (CT)	12
63 Kms.	63 Kms.	1(0)	18 Kms.	63 Kms.	1	7	Yelamanchili (CT)	13
86 Kms.	86 Kms.	1(0)	8 Kms.	86 Kms.	0	0	Nakkapalle (CT)	14
105 Kms.	105 Kms.	1(0)	1 Kms.	105 Kms.	1	6	Payakaraopeta (CT)	15

STATEMENT-V
EDUCATIONAL, RECREATIONAL AND CULTURAL FACILITIES, 2009

Sl. No.	Name and civic status of Town	Number of Educational Facilities*					
		Primary school	Middle school	Secondary school	Senior Secondary school	Arts/ Science/ Commerce colleges (of degree level and above)	Medical colleges
1	2	3	4	5	6	7	8
1	GVMC	138	114	104	109	12	2
2	Kantabamsuguda (CT)	7	7	4	4	1	Visakhapatnam(120)
3	Gudivada (CT)	2	2	2	2	2	Visakhapatnam(110)
4	Chintapalle (CT)	4	4	4	2	1	Visakhapatnam(167)
5	Upper Sileru Project Site Camp (CT)	6	5	5	1	Chintapalle(69)	Visakhapatnam(187)
6	Narsipatnam (CT)	20	17	17	8	2	Visakhapatnam(72)
7	Peda Boddepalle (CT)	13	9	8	1	Narsipatnam(2)	Visakhapatnam(75)
8	Bheemunipatnam (M + OG)	19	7	7	3	3	Visakhapatnam(35)
9	Mulakuddu (CT)	4	3	1	Bheemunipatnam(5)	Bheemunipatnam(5)	Visakhapatnam(35)
10	Anakapalle (M)	25	22	13	14	8	Visakhapatnam(35)
11	Bowluvada (CT)	6	3	Timmanna palem(5)	Anakapalle(8)	Anakapalle(8)	Visakhapatnam(50)
12	Chodavaram (CT)	20	11	2	Ankupalem(1)	Ankupalem(1)	Visakhapatnam(56)
13	Yelamanchili (CT)	15	13	11	5	3	Visakhapatnam(62)
14	Nakkapalle (CT)	4	4	3	2	Padalavari Laxmipuram(17)	Visakhapatnam(86)
15	Payakaraopeta (CT)	10	10	8	1	Velampeta(5)	Kakinada(65)

*If an educational facility is not available in the town, the name of the nearest place and its distance from the town where facility is available has been given

STATEMENT-V
EDUCATIONAL, RECREATIONAL AND CULTURAL FACILITIES, 2009

Sl. No.	Name and civic status of Town	Number of Educational Facilities*				
		Engineering colleges	Management Institute/ colleges	Polytechnics	Recognised Shorthand, Typewriting and voc. training institutions	Non-formal Education Center (SSA Center)
1	2	9	10	11	12	13
1	GVMC	13	2	2	47	2
2	Kantabamsuguda (CT)	Visakha patnam(120)	Visakha patnam(120)	Paderu(45)	4	Visakhapatnam(120)
3	Gudivada (CT)	Araku Valley(46)	Visakha patnam(110)	1	Arakuvalley(46)	Narsipatnam(60)
4	Chintapalle (CT)	Visakha patnam(167)	Visakha patnam(167)	Paderu(70)	Narsipatnam(50)	Narsipatnam(50)
5	Upper Sileru Project Site Camp (CT)	Visakha patnam(187)	Visakha patnam(187)	Paderu(130)	Narsipatnam(147)	Visakhapatnam(187)
6	Narsipatnam (CT)	Makavara palem(15)	Visakha patnam(72)	1	2	2
7	Peda Boddepalle (CT)	Makavara palem(13)	Visakha patnam(75)	Narsipatnam(2)	Narsipatnam(2)	Narsipatnam(5)
8	Bheemunipatnam (M + OG)	2	Visakha patnam(35)	1	2	1
9	Mulakuddu (CT)	Dakamarri(10)	Dakamarri(10)	Bheemuni patnam(5)	Bheemuni patnam(5)	Bheemuni patnam(5)
10	Anakapalle (M)	1	Visakha patnam(35)	2	15	Visakhapatnam(35)
11	Bowluvada (CT)	Anakapalle(8)	Visakha patnam(50)	Anakapalle(8)	Anakapalle(8)	Visakhapatnam(50)
12	Chodavaram (CT)	Anakapalle(18)	Visakha patnam(56)	Visakhapatnam(56)	1	1
13	Yelamanchili (CT)	Makavara palem(26)	Visakha patnam(62)	Visakhapatnam(62)	4	1
14	Nakkapalle (CT)	Rajupeta(26)	Visakha patnam(86)	Narsipatnam(44)	1	Narsipatnam(44)
15	Payakaraopeta (CT)	Rajupeta(8)	Kakinada(65)	Narsipatnam(41)	2	Kakinada(65)

*If an educational facility is not available in the town, the name of the nearest place and its distance from the town where facility is available has been given

STATEMENT-V
EDUCATIONAL, RECREATIONAL AND CULTURAL FACILITIES, 2009

Sl. No.	Name and civic status of Town	Number of Educational Facilities*		Number of Social, Recreational and Cultural facilities	
		Special School for Disabled	Others	No. of Orphanage Home	Working women's hostles
1	2	14	15	16	17
1	GVMC	2	1	2	2
2	Kantabamsuguda (CT)	Visakhapatnam(120)	Visakhapatnam(120)	Visakhapatnam(120)	Visakhapatnam(120)
3	Gudivada (CT)	Visakhapatnam(110)	Visakhapatnam(110)	Visakhapatnam(110)	Visakhapatnam(110)
4	Chintapalle (CT)	Visakhapatnam(167)	Visakhapatnam(167)	Visakhapatnam(167)	Visakhapatnam(167)
5	Upper Sileru Project Site Camp (CT)	Visakhapatnam(187)	Visakhapatnam(187)	Visakhapatnam(187)	Visakhapatnam(187)
6	Narsipatnam (CT)	Visakhapatnam(72)	Visakhapatnam(72)	Visakhapatnam(72)	Visakhapatnam(72)
7	Peda Boddepalle (CT)	Visakhapatnam(75)	Visakhapatnam(75)	Visakhapatnam(74)	Visakhapatnam(75)
8	Bheemunipatnam (M + OG)	Visakhapatnam(35)	1	1	Visakhapatnam(35)
9	Mulakuddu (CT)	Visakhapatnam(35)	Visakhapatnam(35)	Bheemunipatnam(5)	Visakhapatnam(35)
10	Anakapalle (M)	Visakhapatnam(35)	1	1	1
11	Bowluvada (CT)	Visakhapatnam(50)	Anakapalle(8)	Anakapalle(8)	Anakapalle(8)
12	Chodavaram (CT)	Visakhapatnam(56)	Anakapalle(18)	Anakapalle(18)	Anakapalle(18)
13	Yelamanchili (CT)	Visakhapatnam(62)	Visakhapatnam(62)	Anakapalle(40)	Visakhapatnam(62)
14	Nakkapalle (CT)	Visakhapatnam(86)	Visakhapatnam(86)	Payakaraopeta(18)	Visakhapatnam(86)
15	Payakaraopeta (CT)	Kakinada(65)	Kakinada(65)	1	Kakinada(65)

*If an educational facility is not available in the town, the name of the nearest place and its distance from the town where facility is available has been given

STATEMENT-V
EDUCATIONAL, RECREATIONAL AND CULTURAL FACILITIES, 2009

Number of Social, Recreational and Cultural facilities							
Sl. No.	Name and civic status of Town	No. of Old Age Home	Stadium	Cinema Theatre	Auditorium/ Community halls	Public libraries	Reading rooms
1	2	18	19	20	21	22	23
1	GVMC	3	6	42	21	16	20
2	Kantabamsuguda (CT)	Visakhapatnam(120)	Visakhapatnam(120)	1	Paderu(45)	1	3
3	Gudivada (CT)	Visakhapatnam(110)	Visakhapatnam(110)	1	Visakhapatnam(110)	1	1
4	Chintapalle (CT)	Visakhapatnam(167)	Narsipatnam(50)	Narsipatnam(50)	Narsipatnam(50)	1	1
5	Upper Sileru Project Site Camp (CT)	Visakhapatnam(187)	Narsipatnam(147)	Narsipatnam(147)	1	1	1
6	Narsipatnam (CT)	Visakhapatnam(72)	1	2	3	1	1
7	Peda Boddepalle (CT)	Visakhapatnam(75)	Narsipatnam(2)	Narsipatnam(2)	Narsipatnam(2)	Narsipatnam(2)	Narsi patnam(2)
8	Bheemuniapatnam (M + OG)	Visakhapatnam(35)	1	7	4	2	2
9	Mulakuddu (CT)	Visakhapatnam(35)	Bheemluni patnam(5)	Bheemuni patnam(5)	1	Bheemuni patnam(5)	Bheemuni patnam(5)
10	Anakapalle (M)	1	1	9	5	2	4
11	Bowluvada (CT)	Anakapalle(8)	Anakapalle(8)	Anakapalle(8)	Anakapalle(8)	Thummapala(3)	Thumma pala(3)
12	Chodavaram (CT)	Anakapalle(18)	Anakapalle(18)	4	3	1	1
13	Yelamanchili (CT)	Kokkirapalle(1)	Visakhapatnam(62)	4	3	1	1
14	Nakkapalle (CT)	Visakhapatnam(86)	Visakhapatnam(86)	Payakarao peta(18)	Payakarao peta(18)	1	1
15	Payakaraopeta (CT)	Kakinada(65)	Kakinada(65)	4	1	1	1

*If an educational facility is not available in the town, the name of the nearest place and its distance from the town where facility is available has been given

STATEMENT - VI
INDUSTRY AND BANKING, 2009

Sl. No.	Name and civic status of Town	Names of three most important commodities manufactured			Number of banks			Number of agricultural credit societies	Number of non-agricultural credit societies
		1st	2nd	3rd	Nationalised Bank	Private Commercial Bank	Co-operative Bank		
1	2	3	4	5	6	7	8	9	10
1	GVMC	Steel	Ships	Petroleum Products	126	34	17	0	321
2	Kantabamsuguda (CT)	Tamarind	Herbal Products		1	1	3	1	0
3	Gudivada (CT)	Tamarind	Turmeric Powder	Addakulu	2	0	1	1	0
4	Chintapalle (CT)	Honey	Tamarind	Beedies	1	0	1	1	0
5	Upper Sileru Project Site Camp (CT)	Cement			1	0	0	0	0
6	Narsipatnam (CT)	Cashew Nuts	Nut Powder	Sugar	5	0	1	1	1
7	Peda Boddepalle (CT)	Ice Cream Sticks			0	0	0	1	0
8	Bheemunipatnam (M + OG)	Gunny Bags	Polythene Bags	Bakery Products	4	1	3	1	1
9	Mulakuddu (CT)				0	0	0	0	0
10	Anakapalle (M)	Jaggery	Groundnut	Horse Gram	13	4	2	4	1
11	Bowluvada (CT)	Rice	Sugar	Sesamum	0	0	0	0	0
12	Chodavaram (CT)	Rice	Jaggery	Baskets	5	2	1	1	0
13	Yelamanchili (CT)	Rice	Mirchi Powder	Ice Cream	4	1	1	1	0
14	Nakkapalle (CT)				1	0	0	1	1
15	Payakaraopeta (CT)	Sugar	Rice	Bakery Products	2	0	1	1	2

STATEMENT - VII
CIVIC AND OTHER AMENITIES IN SLUMS, 2009

STATEMENT - VII
CIVIC AND OTHER AMENITIES IN SLUMS, 2009

Sl. No.	Class, name and civic status of town	Name of the slum	Is it notified	No. of households (approx)	Population of the Slum (approx)	Paved roads (in kms)
1	2	3	4	5	6	7
1	I,GVMC	N.M.R Colony-1	Yes	26	104	0.1
2	I,GVMC	Nethaji Nagar-3	No	28	112	0.1
3	I,GVMC	Mondi Banda-71	No	27	113	0.1
4	I,GVMC	Rajiv Nagar-6	No	28	113	0.1
5	I,GVMC	Bangaramma Colony-56	No	27	113	0.1
6	I,GVMC	Landagaruvu-72	No	28	118	0.1
7	I,GVMC	Ekalavya Nagar-70	No	28	118	0.1
8	I,GVMC	S.C.Colony Patha Gopalapatnam-68	No	28	118	0.1
9	I,GVMC	Sreenivasa Colony-56	No	28	118	0.1
10	I,GVMC	Jyothi Nagar	No	32	128	0.1
11	I,GVMC	M P M Vuda layout -42	Yes	30	132	0.1
12	I,GVMC	Gurajada Nagar-42	Yes	30	132	0.1
13	I,GVMC	Kottaginnivanipalem-55	No	32	134	0.1
14	I,GVMC	Sanivada Aganampudi-56	No	32	134	0.1
15	I,GVMC	Old Karasa- 42	Yes	31	136	0.1
16	I,GVMC	Giri Prasda Nagar Opp. Sivalayam-70	No	33	139	0.1
17	I,GVMC	Rajiv Nagar-55	No	33	139	0.1
18	I,GVMC	Sheshadri Nagar-71	No	34	143	0.1
19	I,GVMC	Upparacolony-61	No	34	143	0.1
20	I,GVMC	Siddharda Nagar-1	Yes	36	144	0.2
21	I,GVMC	Lakkaraju Vanipalem-57	No	36	151	0.1
22	I,GVMC	Chinnadevada-55	No	37	155	0.1
23	I,GVMC	M.D.S.Peta-55	No	37	155	0.1
24	I,GVMC	Lakshmi Vani Palem S.C.Colony-4	No	39	156	0.1
25	I,GVMC	Jyothi Nagar NH 5-40	No	36	157	0.1
26	I,GVMC	Venkatapati Raju Nagar-20	Yes	39	158	0.1
27	I,GVMC	Chakalipeta,Jaganadhapuram-31	No	39	160	0.1

**STATEMENT - VII
CIVIC AND OTHER AMENITIES IN SLUMS, 2009**

System of drainage				Number of latrines					No. of tap points/ public hydrants installed for supply of protected water	Electricity (Number of connections)			Class, name and civic status of town	Sl. No.
Open	Closed	Both (Open & Closed)	Nil	Private			Community	Domestic		Road lighting (points)	Others			
8	9	10	11	Pit System	Flush/ Pour Flush (Water borne)	Service	Others	16	17	18	19	20	2	1
OD				0	26	0	0	0	11	25	5	1	I,GVMC	1
OD				0	27	0	1	0	2	28	5	0	I,GVMC	2
OD				0	7	0	20	0	18	25	3	2	I,GVMC	3
OD				0	20	0	8	0	0	27	4	1	I,GVMC	4
OD				0	22	0	5	0	1	20	4	7	I,GVMC	5
OD				0	3	0	25	0	0	28	2	0	I,GVMC	6
OD				0	27	0	1	0	0	24	1	4	I,GVMC	7
OD		BD		0	24	0	4	0	28	28	5	0	I,GVMC	8
OD				0	20	0	8	0	21	27	1	1	I,GVMC	9
OD				0	31	0	1	0	13	31	6	1	I,GVMC	10
OD				0	24	0	6	0	3	30	5	0	I,GVMC	11
OD				0	28	0	2	0	20	30	5	0	I,GVMC	12
OD				0	30	0	2	0	0	30	5	2	I,GVMC	13
OD				0	12	0	20	0	3	30	4	2	I,GVMC	14
OD				0	23	0	8	0	1	31	6	0	I,GVMC	15
OD				0	31	0	2	0	0	22	3	11	I,GVMC	16
OD				0	28	0	5	0	1	29	5	4	I,GVMC	17
OD				0	30	0	4	0	17	33	3	1	I,GVMC	18
OD				0	22	0	12	0	8	30	5	4	I,GVMC	19
OD				0	36	0	0	0	35	34	11	2	I,GVMC	20
OD				0	33	0	3	0	0	35	6	1	I,GVMC	21
OD				0	30	0	7	0	2	31	5	6	I,GVMC	22
OD				0	35	0	2	0	13	30	5	7	I,GVMC	23
OD				0	39	0	0	0	1	39	6	0	I,GVMC	24
OD				0	32	0	4	0	19	36	5	0	I,GVMC	25
OD				0	34	0	5	0	12	39	7	0	I,GVMC	26
OD				0	34	0	2	1	2	36	5	3	I,GVMC	27

STATEMENT - VII
CIVIC AND OTHER AMENITIES IN SLUMS, 2009

Sl. No.	Class, name and civic status of town	Name of the slum	Is it notified	No. of households (approx)	Population of the Slum (approx)	Paved roads (in kms)
1	2	3	4	5	6	7
28	I,GVMC	Ayappa Nagar-71	No	38	160	0.1
29	I,GVMC	Zoo Colony-66	No	38	160	0.1
30	I,GVMC	Vinayaka Nagar-3	No	40	160	0.1
31	I,GVMC	Devi Metta-4	No	40	160	0.1
32	I,GVMC	Gangi Peta -56	No	39	164	0.1
33	I,GVMC	Ommivanipalem-6	No	41	165	0.1
34	I,GVMC	Kommadi Navodaya E.W.S.Colony-4	No	42	168	0.1
35	I,GVMC	Ex Serviceman Colony-47	No	40	168	0.1
36	I,GVMC	Srinivas Nagar-70	No	41	172	0.1
37	I,GVMC	Drivers Colony-5	No	43	172	0.1
38	I,GVMC	Manyam Ashok Nagar-39	Yes	40	174	0.1
39	I,GVMC	Sai Nagar Colony-55	No	42	176	0.1
40	I,GVMC	Dadi Appa Rao Colony-71	Yes	43	181	0.1
41	I,GVMC	Pragathi Nagar-38	Yes	42	183	0.1
42	I,GVMC	Vijaya Durga Colony	No	46	184	0.1
43	I,GVMC	Appikondi Dasaripeta-55	No	44	185	0.4
44	I,GVMC	Brahma Colony-38	No	44	187	0.1
45	I,GVMC	Kapudibba-72	No	45	189	0.1
46	I,GVMC	Giri Prasad Nagar III-70	No	45	189	0.1
47	I,GVMC	Anjaneya Nagar-70	No	45	189	0.1
48	I,GVMC	Busavanipalem-55	No	45	189	0.1
49	I,GVMC	Vinayaka Nagar L.K.Palem-56	No	45	189	0.1
50	I,GVMC	Chakalipet (Behind BVK College)-15	No	47	190	0.1
51	I,GVMC	Srilaxminagar-5	No	48	192	0.1
52	I,GVMC	Chakalipeta-71	No	46	193	0.1
53	I,GVMC	Penta Veedhi-20	Yes	48	194	0.1
54	I,GVMC	Balaji Nagar-2	No	49	196	0.2

STATEMENT - VII
CIVIC AND OTHER AMENITIES IN SLUMS, 2009

System of drainage				Number of latrines					Electricity (Number of connections)			Class, name and civic status of town	Sl. No.	
Open	Closed	Both (Open & Closed)	Nil	Private	Community	No. of tap points/ public hydrants installed for supply of protected water	Domestic	Road lighting (points)	Others					
8	9	10	11	Pit System			Flush/ Pour Flush (Water borne)	Service	Others	18	19	20	2	1
OD				0	5	0	33	0	1	35	6	3	I,GVMC	28
OD				0	19	0	2	1	2	26	2	12	I,GVMC	29
OD				0	40	0	0	0	30	37	6	3	I,GVMC	30
OD				0	27	0	13	0	7	34	3	6	I,GVMC	31
		BD		0	26	0	13	0	33	39	7	0	I,GVMC	32
OD				0	40	0	1	0	5	38	3	3	I,GVMC	33
OD				0	24	0	18	0	8	36	7	6	I,GVMC	34
OD				0	36	0	0	1	27	38	5	2	I,GVMC	35
OD				0	28	0	13	0	13	41	1	0	I,GVMC	36
		BD		0	43	0	0	0	3	43	2	0	I,GVMC	37
OD				0	40	0	0	0	13	40	7	0	I,GVMC	38
OD				0	32	0	10	0	2	33	3	9	I,GVMC	39
		BD		0	35	0	4	0	2	43	8	0	I,GVMC	40
OD				0	14	0	1	1	21	41	7	1	I,GVMC	41
OD				0	33	0	13	0	39	44	7	2	I,GVMC	42
OD				0	22	0	10	1	0	42	3	2	I,GVMC	43
OD				0	42	0	2	0	24	42	2	2	I,GVMC	44
OD				0	17	0	28	0	7	39	7	6	I,GVMC	45
OD				0	44	0	1	0	2	31	1	14	I,GVMC	46
OD				0	44	0	1	0	0	36	2	9	I,GVMC	47
OD				0	42	0	3	0	3	39	7	6	I,GVMC	48
OD				0	26	0	19	0	4	45	2	0	I,GVMC	49
OD				0	46	0	0	1	36	47	9	0	I,GVMC	50
OD				0	24	0	24	0	3	39	1	9	I,GVMC	51
		BD		0	22	0	24	0	0	45	8	1	I,GVMC	52
OD				0	48	0	0	0	30	48	8	0	I,GVMC	53
OD				0	49	0	0	0	10	48	9	1	I,GVMC	54

STATEMENT - VII
CIVIC AND OTHER AMENITIES IN SLUMS, 2009

Sl. No.	Class, name and civic status of town	Name of the slum	Is it notified	No. of households (approx)	Population of the Slum (approx)	Paved roads (in kms)
1	2	3	4	5	6	7
55	I,GVMC	Priyadarsini Colony-1	Yes	49	196	0.2
56	I,GVMC	T.P.T.Colony Santhi Nagar-1	Yes	49	196	0.2
57	I,GVMC	Nammi Doddi-55	No	47	197	0.1
58	I,GVMC	Uppara Colony-58	No	47	197	0.1
59	I,GVMC	Radivarikallalu-71	No	48	202	0.1
60	I,GVMC	Ekalavya Colony-69	No	48	202	0.1
61	I,GVMC	Gangavaram Colony-57	No	48	202	0.1
62	I,GVMC	Ekalavya Colony-39	Yes	47	204	0.1
63	I,GVMC	Chakali Peta (Alankar)-21	Yes	52	210	0.2
64	I,GVMC	Mallavari Kompalu(Lakshmi Puram)-70	No	50	210	0.1
65	I,GVMC	Eswarapu Vanipalem-55	No	50	210	0.1
66	I,GVMC	Hindu Muslim Colony-15	Yes	53	214	0.1
67	I,GVMC	Sarada Convent-65	No	51	214	0.1
68	I,GVMC	Priyadarshini Colony-10	No	53	214	0.2
69	I,GVMC	Bakkanna Palem N.T.R.Colony-4	No	54	217	0.2
70	I,GVMC	Giri Praasad Nagar-64	No	52	218	0.2
71	I,GVMC	Kapparada-35	Yes	52	221	0.2
72	I,GVMC	Sembuvani Palem-4	No	55	221	0.2
73	I,GVMC	B.C.Colony Lankela Palem-56	No	53	223	0.1
74	I,GVMC	Gorusuvanipalem-55	No	54	227	0.2
75	I,GVMC	Gangiredly Colony-56	No	54	227	0.2
76	I,GVMC	Indira Nagar 3-37	Yes	54	230	0.2
77	I,GVMC	Relli Veedhi-19	Yes	57	230	0.2
78	I,GVMC	Kummari Colony-71	No	55	231	0.2
79	I,GVMC	Sai Nagar-1	Yes	58	232	0.2
80	I,GVMC	Gudivada Gurunatha Rao Colony-61	No	56	235	0.1
81	I,GVMC	Yatha Palem-58	No	56	235	0.2

**STATEMENT - VII
CIVIC AND OTHER AMENITIES IN SLUMS, 2009**

System of drainage				Number of latrines					No. of tap points/ public hydrants installed for supply of protected water	Electricity (Number of connections)			Class, name and civic status of town	Sl. No.	
Open	Closed	Both (Open & Closed)	Nil	Private	Community	Service	Others	Domestic		Road lighting (points)	Others				
8	9	10	11	Pit System				12	13	14	15	16	17	18	19
OD				0	40	0	9	0	14	48	9	1	I,GVMC	55	
OD				0	49	0	0	0	26	47	9	2	I,GVMC	56	
OD				0	33	0	14	0	4	36	1	11	I,GVMC	57	
OD				0	42	0	5	0	29	41	1	6	I,GVMC	58	
OD				0	47	0	1	0	0	41	0	7	I,GVMC	59	
OD				0	30	0	18	0	13	39	2	9	I,GVMC	60	
OD				0	34	0	14	0	15	47	1	1	I,GVMC	61	
OD				0	34	0	7	1	9	33	1	14	I,GVMC	62	
OD				0	51	0	1	0	17	52	9	0	I,GVMC	63	
OD				0	40	0	10	0	5	50	1	0	I,GVMC	64	
OD				0	41	0	8	1	11	42	7	8	I,GVMC	65	
OD				0	40	0	12	1	33	53	8	0	I,GVMC	66	
		BD		0	37	0	14	0	4	48	3	3	I,GVMC	67	
OD				0	53	0	0	0	38	53	10	0	I,GVMC	68	
OD				0	53	0	0	1	15	50	10	4	I,GVMC	69	
OD				0	51	0	1	0	43	48	9	4	I,GVMC	70	
		BD		0	35	0	9	1	27	51	10	1	I,GVMC	71	
OD				0	49	0	6	0	1	55	10	0	I,GVMC	72	
OD				0	39	0	14	0	2	50	8	3	I,GVMC	73	
OD				0	52	0	2	0	0	52	10	2	I,GVMC	74	
		BD		0	50	0	4	0	7	54	9	0	I,GVMC	75	
OD				0	50	0	4	0	26	53	10	1	I,GVMC	76	
OD				0	22	0	10	1	40	56	13	1	I,GVMC	77	
OD				0	36	0	19	0	15	53	10	2	I,GVMC	78	
OD				0	55	0	3	0	22	54	10	4	I,GVMC	79	
OD				0	40	0	16	0	10	53	9	3	I,GVMC	80	
OD				0	31	0	25	0	1	43	10	13	I,GVMC	81	

STATEMENT - VII
CIVIC AND OTHER AMENITIES IN SLUMS, 2009

Sl. No.	Class, name and civic status of town	Name of the slum	Is it notified	No. of households (approx)	Population of the Slum (approx)	Paved roads (in kms)
1	2	3	4	5	6	7
82	I,GVMC	Kanakadurganagar-1	No	59	236	0.2
83	I,GVMC	Priyadharshini Colony-17	No	59	238	0.1
84	I,GVMC	Vivekananda Colony-2	No	60	241	0.2
85	I,GVMC	Netaji Veedhi-17	No	60	242	0.2
86	I,GVMC	New Karasa-42	Yes	55	242	0.2
87	I,GVMC	Bhagath Singh Colony-15	Yes	61	246	0.2
88	I,GVMC	Santha Palem-1	No	62	248	0.2
89	I,GVMC	Jakeer Hussien Nagar-40	Yes	57	248	0.2
90	I,GVMC	Kommadi S.C.Colony-4	No	62	249	0.1
91	I,GVMC	Pydi Mamba Colony-43	No	60	252	0.1
92	I,GVMC	Duvvada 1-57	No	60	252	0.1
93	I,GVMC	Bakkanna Palem-4	No	63	253	0.2
94	I,GVMC	Krishna Nagar-20	Yes	63	255	0.2
95	I,GVMC	Tharakaram Nagar-34	Yes	63	268	0.2
96	I,GVMC	Shiridi Sai Nagar-71	No	64	269	0.1
97	I,GVMC	SC Colony Lankela Palem-56	No	64	269	0.2
98	I,GVMC	Dayal Nagar	Yes	65	273	0.1
99	I,GVMC	Bhuloka Nagar-72	No	65	273	0.1
100	I,GVMC	Upper Jayaprakash Nagar-35	Yes	65	276	0.2
101	I,GVMC	Gori Nagar, Nad-42	Yes	63	277	0.1
102	I,GVMC	M.Timma Puram-5	No	69	277	0.1
103	I,GVMC	Mahatma Gandhi Nagar-37	No	66	281	0.2
104	I,GVMC	Priyadarshini Colony-5	Yes	71	285	0.2
105	I,GVMC	Gonnavanipalem-56	No	68	286	0.1
106	I,GVMC	Veterinary Colony-3	No	72	289	0.2
107	I,GVMC	Ambedkar New Colony-1	Yes	73	292	0.2
108	I,GVMC	Kranthi Nagar-2	Yes	73	293	0.2

**STATEMENT - VII
CIVIC AND OTHER AMENITIES IN SLUMS, 2009**

System of drainage				Number of latrines					Electricity (Number of connections)			Class, name and civic status of town	Sl. No.	
Open	Closed	Both (Open & Closed)	Nil	Private			Community	No. of tap points/ public hydrants installed for supply of protected water	Domestic	Road lighting (points)	Others			
8	9	10	11	Pit System	Flush/ Pour Flush (Water borne)	Service			Others	16	17	18	19	20
OD				0	58	0	1	0	23	58	11	1	I,GVMC	82
OD				0	40	0	18	1	26	51	7	8	I,GVMC	83
OD				0	59	0	1	0	23	58	11	2	I,GVMC	84
OD				0	30	0	16	1	28	60	11	0	I,GVMC	85
OD				0	40	0	14	1	23	53	10	2	I,GVMC	86
OD				0	27	0	14	1	5	61	11	0	I,GVMC	87
OD				0	56	0	6	0	32	61	9	1	I,GVMC	88
OD				0	36	0	0	1	36	57	10	0	I,GVMC	89
OD				0	42	0	20	0	11	54	6	8	I,GVMC	90
OD				0	46	0	14	0	7	50	3	10	I,GVMC	91
OD				0	31	0	29	0	15	58	5	2	I,GVMC	92
OD				0	62	0	0	1	3	61	11	2	I,GVMC	93
OD				0	56	0	2	1	57	63	11	0	I,GVMC	94
OD				0	34	0	1	1	55	61	10	2	I,GVMC	95
OD				0	53	0	11	0	45	61	1	3	I,GVMC	96
OD				0	57	0	7	0	5	62	10	2	I,GVMC	97
OD				0	39	0	26	0	57	61	2	4	I,GVMC	98
OD				0	39	0	26	0	57	61	2	4	I,GVMC	99
OD				0	57	0	6	1	7	65	11	0	I,GVMC	100
OD				0	40	0	23	0	0	57	9	6	I,GVMC	101
OD				0	67	0	2	0	4	56	5	13	I,GVMC	102
OD				0	66	0	0	0	38	66	12	0	I,GVMC	103
OD				0	58	0	13	0	1	60	13	11	I,GVMC	104
OD				0	56	0	12	0	14	65	7	3	I,GVMC	105
OD				0	71	0	1	0	57	72	13	0	I,GVMC	106
OD				0	72	0	0	1	10	69	13	4	I,GVMC	107
OD				0	64	0	7	1	39	73	13	0	I,GVMC	108

STATEMENT - VII
CIVIC AND OTHER AMENITIES IN SLUMS, 2009

Sl. No.	Class, name and civic status of town	Name of the slum	Is it notified	No. of households (approx)	Population of the Slum (approx)	Paved roads (in kms)
1	2	3	4	5	6	7
109	I,GVMC	Gandhi Nagar,Kancharapalem-35	Yes	69	293	0.1
110	I,GVMC	Sai Nagar-56	No	71	298	0.2
111	I,GVMC	Ganesh Nagar-3	No	75	301	0.1
112	I,GVMC	Mehar Nagar-61	No	72	302	0.2
113	I,GVMC	New ST Colony -52	No	72	302	0.2
114	I,GVMC	Rajaka Veedhi-49	Yes	72	302	0.2
115	I,GVMC	Lakshmidivi Peta-29	Yes	74	303	0.2
116	I,GVMC	S.K.M.L Nagar 11-1	No	76	304	0.2
117	I,GVMC	Vepagunta S.C Colony	No	73	307	0.2
118	I,GVMC	Ekalavaya Colony-71	No	74	311	0.1
119	I,GVMC	Meera Bai-55	No	74	311	0.2
120	I,GVMC	Yatapeta-36	No	74	315	0.2
121	I,GVMC	Gondasivanipalem-46	Yes	75	315	0.2
122	I,GVMC	New S.C Colony-61	No	75	315	0.2
123	I,GVMC	Gangavaram-57	No	75	315	0.1
124	I,GVMC	Ganesh Nagar Main Road1-41	No	72	317	0.2
125	I,GVMC	Anjaneyulu Nagar (Gangiredla Colony)-69	No	76	319	0.2
126	I,GVMC	Musalayyapalem-6	No	81	326	0.2
127	I,GVMC	Siva Sankar Nagar-1	Yes	82	328	0.2
128	I,GVMC	S.C. Colony (Adivivaram)-72	No	78	328	0.2
129	I,GVMC	Papaiah Raju Palem-70	No	78	328	0.1
130	I,GVMC	Yalamanchali Doddi-55	No	78	328	0.1
131	I,GVMC	Durga Colony(G.J Palem)-57	No	78	328	0.2
132	I,GVMC	Rajakula Colony(Narva)-57	No	78	328	0.2
133	I,GVMC	Senathi Vani Palem-72	No	79	332	0.2
134	I,GVMC	Nalanda Nagar-41	Yes	76	334	0.2
135	I,GVMC	Doggavani Palem Village -71	No	80	336	0.2

**STATEMENT - VII
CIVIC AND OTHER AMENITIES IN SLUMS, 2009**

System of drainage				Number of latrines					No. of tap points/ public hydrants installed for supply of protected water	Electricity (Number of connections)			Class, name and civic status of town	Sl. No.	
Open	Closed	Both (Open & Closed)	Nil	Private	Community	Service	Others	Domestic		Road lighting (points)	Others				
8	9	10	11	Pit System				12	13	14	15	16	17	18	19
OD				0	30	0	35	1	3	60	7	9	I,GVMC	109	
OD				0	36	0	35	0	7	69	9	2	I,GVMC	110	
OD				0	22	0	53	0	3	64	3	11	I,GVMC	111	
OD				0	71	0	1	0	63	71	12	1	I,GVMC	112	
OD				0	38	0	1	1	9	64	12	8	I,GVMC	113	
OD				0	54	0	18	0	12	67	13	5	I,GVMC	114	
OD				0	70	0	1	1	15	72	14	2	I,GVMC	115	
		BD		0	73	0	3	0	41	74	13	2	I,GVMC	116	
OD				0	65	0	8	0	56	71	13	2	I,GVMC	117	
OD				0	45	0	29	0	0	49	0	25	I,GVMC	118	
OD				0	72	0	2	0	1	61	11	13	I,GVMC	119	
OD				0	46	0	28	0	13	74	13	0	I,GVMC	120	
OD				0	60	0	15	0	37	72	14	3	I,GVMC	121	
OD				0	73	0	1	1	69	75	12	0	I,GVMC	122	
OD				0	59	0	16	0	1	72	2	3	I,GVMC	123	
OD				0	56	0	0	1	12	68	10	4	I,GVMC	124	
OD				0	57	0	19	0	9	75	11	1	I,GVMC	125	
OD				0	64	0	17	0	69	56	13	25	I,GVMC	126	
OD				0	80	0	2	0	48	77	15	5	I,GVMC	127	
OD				0	43	0	35	0	7	77	14	1	I,GVMC	128	
OD				0	47	0	31	0	18	73	6	5	I,GVMC	129	
OD				0	39	0	10	1	0	53	8	25	I,GVMC	130	
		BD		0	76	0	2	0	18	64	13	14	I,GVMC	131	
OD				0	39	0	5	1	1	78	14	0	I,GVMC	132	
OD				0	77	0	2	0	7	76	14	3	I,GVMC	133	
OD				0	30	0	10	1	46	67	11	9	I,GVMC	134	
OD				0	54	0	23	1	27	76	11	4	I,GVMC	135	

STATEMENT - VII
CIVIC AND OTHER AMENITIES IN SLUMS, 2009

Sl. No.	Class, name and civic status of town	Name of the slum	Is it notified	No. of households (approx)	Population of the Slum (approx)	Paved roads (in kms)
1	2	3	4	5	6	7
136	I,GVMC	Gollapeta-56	No	80	336	0.1
137	I,GVMC	TGR Colony-5	No	84	339	0.2
138	I,GVMC	Sathvanipalem-57	No	82	344	0.2
139	I,GVMC	Bhuvaneswari Colony-6	No	86	347	0.2
140	I,GVMC	Ashok Nagar-15	No	87	351	0.2
141	I,GVMC	Swamy Vivekanand Colony-2	No	88	353	0.3
142	I,GVMC	Kranthi Nagar-3	No	88	353	0.3
143	I,GVMC	Sri Ram Nagar -55	No	84	353	0.3
144	I,GVMC	Maddivanipalem-55	No	84	353	0.2
145	I,GVMC	Kottavenkoji Palem-8	No	88	355	0.2
146	I,GVMC	Jayaprakash Nagar-35	Yes	84	357	0.2
147	I,GVMC	Lalam Street m-71	No	85	357	0.1
148	I,GVMC	Giri Prasad Nagar I-70	No	85	357	0.1
149	I,GVMC	Paradesi Palem E.W.S Colony-4	No	89	357	0.2
150	I,GVMC	Srirangapuram-20	Yes	89	360	0.3
151	I,GVMC	Pithani Dibba-19	Yes	89	360	0.3
152	I,GVMC	Thotagaruvu-2	No	90	361	0.3
153	I,GVMC	Priyadharshini Colony-8	No	90	363	0.2
154	I,GVMC	Srinivas Nagar (New)-15	No	90	364	0.3
155	I,GVMC	Hanumantha Waka-3	No	91	365	0.1
156	I,GVMC	Subhash Nagar-41	Yes	84	370	0.2
157	I,GVMC	Ramalakshmana Puram-1	No	93	372	0.3
158	I,GVMC	Salipeta-21	Yes	92	372	0.3
159	I,GVMC	Varahagiri Colony-6	No	93	375	0.2
160	I,GVMC	Neelakanta Nagar-37	Yes	89	378	0.3
161	I,GVMC	Radha Krishna Nagar-11	No	94	379	0.2
162	I,GVMC	Srinagar-36	No	90	383	0.3

**STATEMENT - VII
CIVIC AND OTHER AMENITIES IN SLUMS, 2009**

System of drainage				Number of latrines					No. of tap points/ public hydrants installed for supply of protected water	Electricity (Number of connections)			Class, name and civic status of town	Sl. No.
Open	Closed	Both (Open & Closed)	Nil	Private			Community	Domestic		Road lighting (points)	Others			
8	9	10	11	12	13	14	15	16	17	18	19	20	2	1
OD				0	66	0	14	0	75	71	5	9	I,GVMC	136
OD				0	50	0	34	0	3	83	15	1	I,GVMC	137
OD				0	46	0	32	0	5	76	10	6	I,GVMC	138
OD				0	46	0	35	1	65	70	11	16	I,GVMC	139
OD				0	43	0	8	1	20	84	11	3	I,GVMC	140
OD				0	84	0	4	0	67	86	16	2	I,GVMC	141
OD				0	53	0	35	0	10	85	15	3	I,GVMC	142
OD				0	42	0	12	1	1	80	15	4	I,GVMC	143
OD				0	78	0	6	0	25	75	12	9	I,GVMC	144
OD				0	83	0	3	1	42	87	11	1	I,GVMC	145
OD				0	75	0	8	1	8	81	9	3	I,GVMC	146
OD				0	69	0	16	0	50	83	6	2	I,GVMC	147
OD				0	57	0	28	0	36	81	1	4	I,GVMC	148
OD				0	46	0	43	0	4	82	11	7	I,GVMC	149
OD				0	78	0	0	1	49	89	17	0	I,GVMC	150
OD				0	54	0	2	1	36	88	16	1	I,GVMC	151
OD				0	88	0	0	1	65	86	17	4	I,GVMC	152
OD				0	47	0	43	0	4	76	14	14	I,GVMC	153
OD				0	85	0	5	0	9	90	17	0	I,GVMC	154
OD				0	14	0	77	0	7	73	2	18	I,GVMC	155
OD				0	30	0	25	1	18	79	14	5	I,GVMC	156
OD				0	41	0	52	0	31	88	17	5	I,GVMC	157
OD				0	85	0	4	1	36	91	15	1	I,GVMC	158
OD				0	84	0	9	0	62	92	15	1	I,GVMC	159
OD				0	70	0	18	1	72	89	15	0	I,GVMC	160
OD				0	91	0	3	0	11	76	9	18	I,GVMC	161
OD				0	79	0	4	1	78	90	16	0	I,GVMC	162

STATEMENT - VII
CIVIC AND OTHER AMENITIES IN SLUMS, 2009

Sl. No.	Class, name and civic status of town	Name of the slum	Is it notified	No. of households (approx)	Population of the Slum (approx)	Paved roads (in kms)
1	2	3	4	5	6	7
163	I,GVMC	Priyadarsini Colony-2	No	96	385	0.3
164	I,GVMC	Ajayan Kalam Nagar-38	No	91	387	0.2
165	I,GVMC	Tarakarama Nagar(Seva Nagar)-26	No	96	388	0.3
166	I,GVMC	Prasanthi Nagar-3	No	98	393	0.3
167	I,GVMC	Himachal Nagar - 47	Yes	94	394	0.2
168	I,GVMC	Sai Baba Temple (Nandamuri Sramika Nagar)-70	No	94	395	0.1
169	I,GVMC	Sanath Nagar-61	No	94	395	0.3
170	I,GVMC	KRM Colony-10	No	98	395	0.3
171	I,GVMC	Paindora Peta-22	Yes	98	396	0.3
172	I,GVMC	Krishna Nagar-2	No	99	397	0.3
173	I,GVMC	Girija Colony-50	No	95	399	0.3
174	I,GVMC	S.K.M.L Nagar 1-1	Yes	100	400	0.3
175	I,GVMC	Sankurupeta, ITI JN-41	Yes	91	400	0.3
176	I,GVMC	Lashmi Vani Palem -4	No	100	401	0.2
177	I,GVMC	Eswara Devi Nagar-3	No	101	405	0.3
178	I,GVMC	Telaga Yendada-6	No	101	407	0.3
179	I,GVMC	Vivekananda Colony -5	No	102	411	0.1
180	I,GVMC	Sanjay Nagar-35	Yes	97	412	0.1
181	I,GVMC	Railway New Colony,Chakalipeta-31	No	101	414	0.3
182	I,GVMC	Ambedkar Nagar-42	Yes	94	414	0.2
183	I,GVMC	B.T.R Nagar-2	No	104	417	0.3
184	I,GVMC	Kala Nagar-5	No	104	417	0.1
185	I,GVMC	Siddartha B.C.Colony-1	No	105	420	0.2
186	I,GVMC	Durga Nagar-71	No	100	420	0.2
187	I,GVMC	Hanuman Nagar-47	Yes	100	420	0.2
188	I,GVMC	Kapujaggarajupeta-58	No	100	420	0.3
189	I,GVMC	Carpenters Colony-5	No	105	421	0.3

**STATEMENT - VII
CIVIC AND OTHER AMENITIES IN SLUMS, 2009**

System of drainage				Number of latrines					No. of tap points/ public hydrants installed for supply of protected water	Electricity (Number of connections)			Class, name and civic status of town	Sl. No.
Open	Closed	Both (Open & Closed)	Nil	Private	Flush/ Pour Flush (Water borne)	Service	Others	Community		Domestic	Road lighting (points)	Others		
8	9	10	11	12					13	14	15	16	17	18
OD				0	89	0	7	0	49	95	17	1	I,GVMC	163
OD				0	80	0	1	1	80	90	14	1	I,GVMC	164
OD				0	60	0	1	1	63	94	17	2	I,GVMC	165
OD				0	95	0	3	0	13	92	16	6	I,GVMC	166
OD				0	65	0	29	0	53	93	14	1	I,GVMC	167
		BD		0	92	0	2	0	0	66	1	28	I,GVMC	168
OD				0	93	0	0	1	77	93	3	1	I,GVMC	169
OD				0	71	0	5	1	81	96	17	2	I,GVMC	170
OD				0	94	0	1	1	90	97	17	1	I,GVMC	171
OD				0	84	0	14	1	53	94	16	5	I,GVMC	172
OD				0	81	0	14	0	24	81	17	14	I,GVMC	173
		BD		0	79	0	20	1	67	95	17	5	I,GVMC	174
OD				0	63	0	21	1	56	85	16	6	I,GVMC	175
OD				0	83	0	12	1	0	93	11	7	I,GVMC	176
OD				0	101	0	0	0	38	94	3	7	I,GVMC	177
OD				0	92	0	9	0	24	100	15	1	I,GVMC	178
OD				0	70	0	32	0	9	88	4	14	I,GVMC	179
OD				0	78	0	19	0	65	96	3	1	I,GVMC	180
OD				0	101	0	0	0	77	80	3	21	I,GVMC	181
OD				0	92	0	1	1	65	93	15	1	I,GVMC	182
OD				0	95	0	8	1	62	100	4	1	I,GVMC	183
OD				0	57	0	47	0	8	94	1	10	I,GVMC	184
OD				0	99	0	2	1	0	103	15	2	I,GVMC	185
OD				0	90	0	0	1	28	79	14	21	I,GVMC	186
OD				0	50	0	48	1	55	82	12	18	I,GVMC	187
OD				0	86	0	13	1	75	89	16	11	I,GVMC	188
OD				0	55	0	50	0	36	97	18	8	I,GVMC	189

STATEMENT - VII
CIVIC AND OTHER AMENITIES IN SLUMS, 2009

Sl. No.	Class, name and civic status of town	Name of the slum	Is it notified	No. of households (approx)	Population of the Slum (approx)	Paved roads (in kms)
1	2	3	4	5	6	7
190	I,GVMC	Ayyappanagar-5	No	106	425	0.2
191	I,GVMC	Ramnagar	No	102	428	0.2
192	I,GVMC	Ghat Road Area-72	No	102	428	0.2
193	I,GVMC	A.S.R.Nagar-1	Yes	108	432	0.3
194	I,GVMC	Rama Krishna Nagar-12	Yes	108	435	0.3
195	I,GVMC	SC & ST Colony Visalashinagar-6	No	108	435	0.3
196	I,GVMC	Apsara Colony-2	No	109	437	0.3
197	I,GVMC	Seetharam Nagar-63	No	104	437	0.3
198	I,GVMC	Nethaji Nagar-50	No	104	437	0.3
199	I,GVMC	Gandhi Nagar, Bheem Nagar-39	Yes	101	439	0.3
200	I,GVMC	Indhra Colony-63	Yes	105	441	0.3
201	I,GVMC	Golla Narayana Puram-72	No	106	445	0.3
202	I,GVMC	Nethaji Nagar-1	No	112	448	0.3
203	I,GVMC	Sreeram Nagar Lankela Palem-56	No	107	449	0.1
204	I,GVMC	Rajaka Veedhi Isukathota-10	Yes	113	455	0.3
205	I,GVMC	Kothapalem-66	No	110	462	0.2
206	I,GVMC	Bukka Veedhi-24	Yes	115	465	0.3
207	I,GVMC	Upparla Colony-71	No	112	470	0.2
208	I,GVMC	Sivalinga Puram-37	Yes	111	472	0.3
209	I,GVMC	Peda Rushikonda-6	No	117	472	0.1
210	I,GVMC	Jammula Vani Palem-55	No	113	475	0.3
211	I,GVMC	Sitampeta Harijanaveedhi-13	Yes	118	476	0.4
212	I,GVMC	Lakshmi Parvathi Nagar-1	Yes	119	476	0.4
213	I,GVMC	Thatichetlapalem-6	No	118	476	0.3
214	I,GVMC	Indira Priyadarshini Colony-67	Yes	115	483	0.3
215	I,GVMC	Krishna Nagar-6	No	115	483	0.3
216	I,GVMC	Drivers Colony-2	No	121	485	0.4

**STATEMENT - VII
CIVIC AND OTHER AMENITIES IN SLUMS, 2009**

System of drainage				Number of latrines					Electricity (Number of connections)			Class, name and civic status of town	Sl. No.	
Open	Closed	Both (Open & Closed)	Nil	Pit System	Private	Service	Others	Community	No. of tap points/ public hydrants installed for supply of protected water	Domestic	Road lighting (points)			Others
8	9	10	11	12	13	14	15	16		17	18	19	20	2
OD				0	60	0	46	0	16	90	10	16	I,GVMC	190
OD				0	50	0	52	0	8	96	15	6	I,GVMC	191
OD				0	50	0	52	0	8	96	15	6	I,GVMC	192
OD				0	105	0	3	0	80	105	17	3	I,GVMC	193
OD				0	108	0	0	0	2	107	4	1	I,GVMC	194
OD				0	87	0	21	0	31	104	18	4	I,GVMC	195
OD				0	101	0	8	0	78	109	4	0	I,GVMC	196
OD				0	103	0	1	0	101	103	3	1	I,GVMC	197
OD				0	84	0	20	0	42	97	3	7	I,GVMC	198
OD				0	82	0	13	1	69	100	16	1	I,GVMC	199
OD				0	101	0	4	0	64	103	4	2	I,GVMC	200
	BD			0	106	0	0	0	5	105	4	1	I,GVMC	201
OD				0	101	0	11	0	24	108	4	4	I,GVMC	202
OD				0	79	0	28	0	9	107	2	0	I,GVMC	203
OD				0	109	0	4	0	39	112	16	1	I,GVMC	204
OD				0	89	0	20	1	39	109	13	1	I,GVMC	205
OD				0	99	0	16	0	3	114	4	1	I,GVMC	206
OD				0	98	0	14	0	5	87	9	25	I,GVMC	207
OD				0	96	0	15	0	71	111	18	0	I,GVMC	208
OD				0	99	0	18	0	41	104	5	13	I,GVMC	209
OD				0	66	0	47	0	68	105	16	8	I,GVMC	210
OD				0	83	0	8	1	90	117	4	1	I,GVMC	211
OD				0	79	0	1	1	7	113	4	6	I,GVMC	212
OD				0	102	0	16	0	32	114	4	4	I,GVMC	213
OD				0	91	0	22	1	32	113	18	2	I,GVMC	214
OD				0	109	0	6	0	86	111	18	4	I,GVMC	215
OD				0	115	0	4	1	79	119	4	2	I,GVMC	216

STATEMENT - VII
CIVIC AND OTHER AMENITIES IN SLUMS, 2009

Sl. No.	Class, name and civic status of town	Name of the slum	Is it notified	No. of households (approx)	Population of the Slum (approx)	Paved roads (in kms)
1	2	3	4	5	6	7
217	I,GVMC	Ram Krishna Nagar-37	Yes	114	485	0.3
218	I,GVMC	Vinodh Nagar-67	Yes	116	487	0.3
219	I,GVMC	New Santhi Nagar -2	No	122	489	0.4
220	I,GVMC	Ganesh Nagar-64	Yes	117	491	0.3
221	I,GVMC	Tailors Colony-68	No	117	491	0.3
222	I,GVMC	Sanjeeyya Nagar-42	Yes	118	496	0.3
223	I,GVMC	Y S Rajasekhar Reddy Nagar-34	Yes	117	497	0.3
224	I,GVMC	Ambedkar Colony-62	Yes	119	500	0.4
225	I,GVMC	Ramakrishna Nagar-68	No	119	500	0.3
226	I,GVMC	S.T.Colony-2	Yes	125	501	0.4
227	I,GVMC	Nakkavani Palem-14	Yes	124	501	0.3
228	I,GVMC	Ammavari Veedhi-28	Yes	124	501	0.3
229	I,GVMC	Gannababu Nagar-2	No	126	505	0.4
230	I,GVMC	Kalikamba Nagar-64	No	121	508	0.3
231	I,GVMC	Nethajii Veedhi-68	No	121	508	0.3
232	I,GVMC	Anjayyanagar-8	No	127	512	0.3
233	I,GVMC	Bagavandas Colony-4	No	128	513	0.3
234	I,GVMC	Sramik Nagar-17	No	129	521	0.3
235	I,GVMC	Anna Nagar-2	No	131	525	0.4
236	I,GVMC	Sreeram Nagar,ITI-41	Yes	120	528	0.3
237	I,GVMC	Pilakavani Palem-5	No	132	529	0.4
238	I,GVMC	Rajendra Nagar-1	Yes	133	532	0.4
239	I,GVMC	Bapujinagar	No	133	533	0.4
240	I,GVMC	Rajiv Nagar-3	No	134	537	0.2
241	I,GVMC	Indira Nagar 2-37	Yes	127	540	0.4
242	I,GVMC	Dayanda Nagar-43	Yes	129	542	0.4
243	I,GVMC	Duwada Uppera Colony-57	No	130	546	0.1

**STATEMENT - VII
CIVIC AND OTHER AMENITIES IN SLUMS, 2009**

System of drainage				Number of latrines					Electricity (Number of connections)			Class, name and civic status of town	Sl. No.	
Open	Closed	Both (Open & Closed)	Nil	Private	Community	No. of tap points/ public hydrants installed for supply of protected water	Domestic	Road lighting (points)	Others					
8	9	10	11	Pit System			Flush/ Pour Flush (Water borne)	Service	Others	18	19	20	2	1
OD				0	100	0	13	1	100	114	18	0	I,GVMC	217
OD				0	102	0	14	0	35	114	4	2	I,GVMC	218
OD				0	83	0	39	0	14	114	4	8	I,GVMC	219
OD				0	98	0	19	0	85	115	4	2	I,GVMC	220
OD				0	115	0	2	0	15	114	4	3	I,GVMC	221
OD				0	83	0	35	0	51	113	4	5	I,GVMC	222
		BD		0	116	0	1	0	68	117	4	0	I,GVMC	223
OD				0	89	0	2	1	113	116	4	3	I,GVMC	224
OD				0	102	0	14	1	10	108	4	11	I,GVMC	225
OD				0	106	0	19	0	79	118	4	7	I,GVMC	226
		BD		0	102	0	16	1	124	122	4	2	I,GVMC	227
OD				0	117	0	4	1	48	121	4	3	I,GVMC	228
OD				0	103	0	23	0	79	119	4	7	I,GVMC	229
OD				0	121	0	0	0	37	112	4	9	I,GVMC	230
OD				0	112	0	7	1	54	117	4	4	I,GVMC	231
OD				0	121	0	4	1	13	125	4	2	I,GVMC	232
OD				0	80	0	48	0	1	118	16	10	I,GVMC	233
OD				0	83	0	37	1	47	125	4	4	I,GVMC	234
OD				0	107	0	0	1	69	126	4	5	I,GVMC	235
OD				0	102	0	11	1	71	116	4	4	I,GVMC	236
OD				0	89	0	43	0	0	119	4	13	I,GVMC	237
OD				0	123	0	7	1	100	133	4	0	I,GVMC	238
OD				0	131	0	2	0	18	130	4	3	I,GVMC	239
OD				0	109	0	24	1	83	134	13	0	I,GVMC	240
OD				0	118	0	2	1	98	127	4	0	I,GVMC	241
OD				0	89	0	40	0	12	128	4	1	I,GVMC	242
OD				0	92	0	38	0	15	129	2	1	I,GVMC	243

STATEMENT - VII
CIVIC AND OTHER AMENITIES IN SLUMS, 2009

Sl. No.	Class, name and civic status of town	Name of the slum	Is it notified	No. of households (approx)	Population of the Slum (approx)	Paved roads (in kms)
1	2	3	4	5	6	7
244	I,GVMC	Bharat Nagar-41	Yes	125	550	0.2
245	I,GVMC	China Gantiyada-61	No	131	550	0.3
246	I,GVMC	Surya Nagar-38	No	127	552	0.3
247	I,GVMC	Chalapathi Nagar-6	No	137	552	0.4
248	I,GVMC	Singamma Puram-34	No	130	553	0.1
249	I,GVMC	Kunchamamba Colony-46	Yes	132	554	0.4
250	I,GVMC	Indira Sanjeev Bheem Nagar-15	Yes	138	558	0.4
251	I,GVMC	Leela Sundar Nagar-1	Yes	140	560	0.4
252	I,GVMC	Jawaharlal Nagar-37	No	132	561	0.3
253	I,GVMC	Suribabu Nagar-35	Yes	132	561	0.4
254	I,GVMC	Sivaji Nagar-1	Yes	141	564	0.4
255	I,GVMC	Peethalavani Palem-16	Yes	140	566	0.4
256	I,GVMC	Venkata Sai Nagar-69	No	135	567	0.1
257	I,GVMC	Bhagath Singh Nagar-1	Yes	142	568	0.4
258	I,GVMC	Mangalapalem-57	No	136	571	0.2
259	I,GVMC	Bottavanipalem-5	No	144	577	0.4
260	I,GVMC	Tikkavani Palem Colony-35	No	136	578	0.4
261	I,GVMC	Pedda Palem-55	No	138	580	0.3
262	I,GVMC	Ganga Nagar-47	Yes	138	580	0.4
263	I,GVMC	Pina Madaga-56	No	138	580	0.4
264	I,GVMC	Sweepers Colony - 48	Yes	140	588	0.4
265	I,GVMC	Sanjivi Colony-50	No	141	592	0.4
266	I,GVMC	Indira Nagar(Isukathota)-17	Yes	147	594	0.5
267	I,GVMC	Singarai Metta-38	No	137	596	0.3
268	I,GVMC	Rajaka Veedhi HB Colony-9	Yes	148	596	0.4
269	I,GVMC	Srinivasanagar-5	No	150	602	0.4
270	I,GVMC	Soniya Gandhi Nagar-34	Yes	142	604	0.4

**STATEMENT - VII
CIVIC AND OTHER AMENITIES IN SLUMS, 2009**

System of drainage				Number of latrines					Electricity (Number of connections)			Class, name and civic status of town	Sl. No.	
Open	Closed	Both (Open & Closed)	Nil	Pit System	Private	Service	Others	Community	No. of tap points/ public hydrants installed for supply of protected water	Domestic	Road lighting (points)			Others
8	9	10	11	12	13	14	15	16		17	18	19	20	2
OD				0	80	0	37	1	39	120	12	5	I,GVMC	244
OD				0	126	0	5	0	125	130	18	1	I,GVMC	245
OD				0	124	0	3	0	47	126	15	1	I,GVMC	246
OD				0	70	0	62	1	44	130	5	7	I,GVMC	247
		BD		0	103	0	27	0	10	115	1	15	I,GVMC	248
OD				0	70	0	61	1	40	115	4	17	I,GVMC	249
OD				0	116	0	14	1	118	138	5	0	I,GVMC	250
OD				0	138	0	2	0	90	136	5	4	I,GVMC	251
OD				0	114	0	11	1	63	131	16	1	I,GVMC	252
OD				0	118	0	14	0	102	130	4	2	I,GVMC	253
OD				0	140	0	0	1	57	129	5	12	I,GVMC	254
OD				0	109	0	30	1	3	133	5	7	I,GVMC	255
OD				0	61	0	42	1	80	131	1	4	I,GVMC	256
OD				0	103	0	10	1	20	130	5	12	I,GVMC	257
OD				0	93	0	43	0	134	105	10	31	I,GVMC	258
OD				0	79	0	65	0	14	143	5	1	I,GVMC	259
OD				0	102	0	16	1	10	132	5	4	I,GVMC	260
OD				0	71	0	62	0	32	120	15	18	I,GVMC	261
OD				0	115	0	5	1	36	126	5	12	I,GVMC	262
OD				0	73	0	65	0	43	135	5	3	I,GVMC	263
		BD		0	122	0	17	1	33	138	5	2	I,GVMC	264
OD				0	113	0	28	0	36	135	5	6	I,GVMC	265
OD				0	85	0	62	0	17	144	5	3	I,GVMC	266
OD				0	96	0	39	1	57	134	5	3	I,GVMC	267
OD				0	138	0	5	1	115	146	5	2	I,GVMC	268
OD				0	149	0	1	0	30	142	5	8	I,GVMC	269
OD				0	142	0	0	0	22	141	5	1	I,GVMC	270

STATEMENT - VII
CIVIC AND OTHER AMENITIES IN SLUMS, 2009

Sl. No.	Class, name and civic status of town	Name of the slum	Is it notified	No. of households (approx)	Population of the Slum (approx)	Paved roads (in kms)
1	2	3	4	5	6	7
271	I,GVMC	Gollavalli Palem-70	No	144	605	0.3
272	I,GVMC	Sadgurusainathacolony-5	No	151	606	0.2
273	I,GVMC	Sri Krishna Puram-1	Yes	152	608	0.4
274	I,GVMC	Gullappalem-46	Yes	145	609	0.4
275	I,GVMC	Bhanoji Nagar-19	Yes	152	614	0.5
276	I,GVMC	Sramika Nagar & Durga Nagar-35	No	146	621	0.4
277	I,GVMC	Oota Gedda-19	Yes	154	622	0.5
278	I,GVMC	SC & BC Colony	No	148	622	0.4
279	I,GVMC	Ganesh Nagar-1	Yes	156	624	0.2
280	I,GVMC	Old Karnavanipalem-61	Yes	149	626	0.3
281	I,GVMC	Sundryya Nagar-3	No	157	630	0.5
282	I,GVMC	Rickshaw Colony-4	No	157	630	0.2
283	I,GVMC	Neelapu Veedhi-51	No	150	630	0.5
284	I,GVMC	Revalla Palem-4	No	158	634	0.4
285	I,GVMC	Ganesh Nagar(New)14	No	158	638	0.5
286	I,GVMC	Varahagiri Colony - 34	No	150	638	0.4
287	I,GVMC	Rasamma Colony I-58	No	152	638	0.6
288	I,GVMC	Sriram Nagar-40	Yes	147	639	0.3
289	I,GVMC	Thummada Palem-41	No	146	642	0.4
290	I,GVMC	Narendra Nagar-40	Yes	150	653	0.2
291	I,GVMC	Bapuji Nagar Rajaka Colony-68	No	157	659	0.5
292	I,GVMC	Bhoopesh Nagar-29	Yes	161	660	0.4
293	I,GVMC	D.D.Puram-1	No	165	660	0.4
294	I,GVMC	BC Colony-2	No	165	662	0.3
295	I,GVMC	Narvani Palem -71	No	158	664	0.4
296	I,GVMC	Simhachalam Chakirervukonda-72	No	158	664	0.5
297	I,GVMC	Madina Bagh-55	No	158	664	0.3

**STATEMENT - VII
CIVIC AND OTHER AMENITIES IN SLUMS, 2009**

System of drainage				Number of latrines					Electricity (Number of connections)			Class, name and civic status of town	Sl. No.	
Open	Closed	Both (Open & Closed)	Nil	Private			Community	No. of tap points/ public hydrants installed for supply of protected water	Domestic	Road lighting (points)	Others			
8	9	10	11	Pit System	Flush/ Pour Flush (Water borne)	Service			Others	16	17	18	19	20
OD				0	65	0	79	0	41	143	18	1	I,GVMC	271
OD				0	87	0	64	0	12	133	13	18	I,GVMC	272
OD				0	127	0	25	0	24	132	5	20	I,GVMC	273
OD				0	115	0	4	1	76	139	5	6	I,GVMC	274
OD				0	126	0	2	1	95	151	5	1	I,GVMC	275
OD				0	98	0	48	0	59	137	5	9	I,GVMC	276
OD				0	92	0	51	1	36	152	5	2	I,GVMC	277
OD				0	103	0	43	1	68	147	5	1	I,GVMC	278
OD				0	138	0	18	0	102	152	9	4	I,GVMC	279
OD				0	108	0	40	1	48	141	5	8	I,GVMC	280
OD				0	148	0	7	1	126	156	5	1	I,GVMC	281
OD				0	105	0	51	1	58	152	13	5	I,GVMC	282
OD				0	96	0	54	0	45	148	5	2	I,GVMC	283
OD				0	103	0	54	1	9	152	5	6	I,GVMC	284
OD				0	148	0	1	1	93	153	5	5	I,GVMC	285
OD				0	120	0	29	1	36	148	5	2	I,GVMC	286
OD				0	81	0	70	1	110	131	5	21	I,GVMC	287
OD				0	106	0	37	1	70	144	16	3	I,GVMC	288
OD				0	131	0	7	1	110	145	5	1	I,GVMC	289
OD				0	142	0	7	1	108	146	11	4	I,GVMC	290
OD				0	154	0	2	1	22	149	5	8	I,GVMC	291
OD				0	79	0	70	1	51	155	5	6	I,GVMC	292
OD				0	132	0	30	1	90	156	6	9	I,GVMC	293
OD				0	121	0	44	0	66	149	17	16	I,GVMC	294
OD				0	117	0	41	0	70	156	5	2	I,GVMC	295
OD				0	119	0	39	0	24	155	5	3	I,GVMC	296
OD				0	135	0	23	0	8	128	16	30	I,GVMC	297

STATEMENT - VII
CIVIC AND OTHER AMENITIES IN SLUMS, 2009

Sl. No.	Class, name and civic status of town	Name of the slum	Is it notified	No. of households (approx)	Population of the Slum (approx)	Paved roads (in kms)
1	2	3	4	5	6	7
298	I,GVMC	Harijana Veedhi-49	Yes	156	665	0.4
299	I,GVMC	Sai Ram Nagar	No	153	666	0.4
300	I,GVMC	Paradesi Palem-5	No	166	666	0.3
301	I,GVMC	Jagga Jevan Nagar-37	Yes	157	667	0.5
302	I,GVMC	Indira Nagar 5-37	Yes	157	667	0.5
303	I,GVMC	Chepala Palem-55	No	159	668	0.4
304	I,GVMC	Arundhuti Nagar-37	Yes	159	676	0.4
305	I,GVMC	Vijinigiri Palem-72	No	161	676	0.4
306	I,GVMC	Marica Valasa-4	No	170	682	0.5
307	I,GVMC	Tikkavani Palem-35	No	162	689	0.3
308	I,GVMC	Kodipandaladibba-46	Yes	164	689	0.1
309	I,GVMC	Barma Colony_48	Yes	164	689	0.5
310	I,GVMC	Kanakamma Vari Veedhi-13	No	173	697	0.5
311	I,GVMC	Gandhinagar-11	Yes	173	697	0.4
312	I,GVMC	Pydimamba Colony-72	No	166	697	0.5
313	I,GVMC	Kakor Lova-49	No	168	706	0.4
314	I,GVMC	Sri Lakshmi Nagar-1	Yes	177	708	0.5
315	I,GVMC	Andhrakesari Nagar -40 1	Yes	163	709	0.4
316	I,GVMC	Sivalayam Veedhi(Vepagunta)-69	No	169	710	0.3
317	I,GVMC	Rajiv Nagar-1	Yes	178	712	0.4
318	I,GVMC	Reddi Junglam-59	Yes	171	718	0.5
319	I,GVMC	Rajaka Veedhi-17	Yes	178	719	0.5
320	I,GVMC	Karmika Nagar-70	No	172	722	0.1
321	I,GVMC	Nehru Nagar-1	Yes	181	724	0.5
322	I,GVMC	Yanada BC Colony-6	No	180	725	0.5
323	I,GVMC	Reddy Tatichatlalapalem-33	No	177	726	0.4
324	I,GVMC	Sriharinagar-2	No	181	726	0.3

STATEMENT - VII
CIVIC AND OTHER AMENITIES IN SLUMS, 2009

System of drainage				Number of latrines					No. of tap points/ public hydrants installed for supply of protected water	Electricity (Number of connections)			Class, name and civic status of town	Sl. No.
Open	Closed	Both (Open & Closed)	Nil	Private	Service	Others	Community	Domestic		Road lighting (points)	Others			
8	9	10	11	Pit System	Flush/ Pour Flush (Water borne)	14	15	16	17	18	19	20	2	1
OD				0	92	0	64	0	50	154	5	2	I,GVMC	298
OD				0	89	0	64	0	46	150	5	3	I,GVMC	299
OD				0	83	0	83	0	28	153	19	13	I,GVMC	300
OD				0	132	0	25	0	96	157	5	0	I,GVMC	301
OD				0	138	0	18	1	100	153	5	4	I,GVMC	302
OD				0	134	0	25	0	3	150	5	9	I,GVMC	303
		BD		0	98	0	56	1	87	158	5	1	I,GVMC	304
OD				0	111	0	22	1	8	158	5	3	I,GVMC	305
OD				0	137	0	33	0	4	164	6	6	I,GVMC	306
OD				0	128	0	1	1	75	152	16	1	I,GVMC	307
OD				0	105	0	45	1	50	135	2	29	I,GVMC	308
OD				0	156	0	5	1	107	163	5	1	I,GVMC	309
OD				0	156	0	0	1	158	171	6	2	I,GVMC	310
OD				0	166	0	3	1	50	166	6	7	I,GVMC	311
OD				0	149	0	17	0	73	164	6	2	I,GVMC	312
OD				0	94	0	74	0	83	167	6	1	I,GVMC	313
OD				0	174	0	3	0	103	168	6	9	I,GVMC	314
OD				0	146	0	14	1	70	162	5	1	I,GVMC	315
OD				0	132	0	37	0	88	164	17	5	I,GVMC	316
OD				0	162	0	13	1	57	175	6	3	I,GVMC	317
OD				0	134	0	37	0	39	166	6	5	I,GVMC	318
OD				0	94	0	55	1	41	163	6	15	I,GVMC	319
		BD		0	169	0	3	0	2	116	10	56	I,GVMC	320
OD				0	159	0	21	1	117	176	6	5	I,GVMC	321
OD				0	177	0	3	0	2	178	6	2	I,GVMC	322
OD				0	129	0	26	1	36	167	6	10	I,GVMC	323
OD				0	157	0	8	1	95	175	17	6	I,GVMC	324

STATEMENT - VII
CIVIC AND OTHER AMENITIES IN SLUMS, 2009

Sl. No.	Class, name and civic status of town	Name of the slum	Is it notified	No. of households (approx)	Population of the Slum (approx)	Paved roads (in kms)
1	2	3	4	5	6	7
325	I,GVMC	Apsara Colony-2	No	182	730	0.5
326	I,GVMC	Dronam Raju Nagar Sweepers Colony -71	No	177	743	0.5
327	I,GVMC	Old Arilova-2	No	187	750	0.5
328	I,GVMC	Siva Nagar-42	Yes	179	752	0.5
329	I,GVMC	T.G.R Nagar-62	No	179	752	0.2
330	I,GVMC	Pedda Madaga-56	No	179	752	0.5
331	I,GVMC	Sriram Nagar-61	No	181	760	0.5
332	I,GVMC	Tadi Veedhi-21	Yes	188	760	0.6
333	I,GVMC	Mala Peta-28	Yes	188	760	0.6
334	I,GVMC	Yudhi Vada Appana Colony-49	Yes	181	760	0.5
335	I,GVMC	Chukka Vani Palem-59	No	182	764	0.1
336	I,GVMC	Venkateswara Nagar-20	Yes	190	768	0.6
337	I,GVMC	Saradanagar-5	No	192	770	0.2
338	I,GVMC	Telugudesam Colony-48	Yes	184	773	0.4
339	I,GVMC	Velam Peta-26	Yes	192	776	0.1
340	I,GVMC	Kommadi-4	No	195	782	0.6
341	I,GVMC	Porlupalem (Surya Ratna Colony)-70	No	187	785	0.1
342	I,GVMC	MVP Village-7	Yes	196	790	0.5
343	I,GVMC	Surya Nagar-41	Yes	180	792	0.4
344	I,GVMC	Plant Colony-37	Yes	187	795	0.5
345	I,GVMC	Chinna Palem-56	No	190	798	0.5
346	I,GVMC	Y.D.Nagar-1	Yes	200	802	1
347	I,GVMC	Swarnabharatinagar-6	No	200	806	0.4
348	I,GVMC	Banta Colony-69	No	192	806	0.1
349	I,GVMC	Bharath Nagar-2	No	204	818	0.6
350	I,GVMC	Priyadarshani Colony-48	Yes	195	819	0.5
351	I,GVMC	Kapparada Exten-35	Yes	195	829	0.5

STATEMENT - VII
CIVIC AND OTHER AMENITIES IN SLUMS, 2009

System of drainage				Number of latrines					Electricity (Number of connections)			Class, name and civic status of town	Sl. No.	
Open	Closed	Both (Open & Closed)	Nil	Private			Community	No. of tap points/ public hydrants installed for supply of protected water	Domestic	Road lighting (points)	Others			
8	9	10	11	Pit System	Flush/ Pour Flush (Water borne)	Service			Others	16	17	18	19	20
OD				0	174	0	8	0	92	181	6	1	I,GVMC	325
OD				0	161	0	16	0	71	174	6	3	I,GVMC	326
OD				0	162	0	22	1	144	176	6	11	I,GVMC	327
OD				0	123	0	49	1	42	171	6	8	I,GVMC	328
OD				0	101	0	78	0	51	162	14	17	I,GVMC	329
OD				0	128	0	51	0	73	175	6	4	I,GVMC	330
OD				0	147	0	34	0	67	166	6	15	I,GVMC	331
OD				0	171	0	1	1	87	186	6	2	I,GVMC	332
OD				0	179	0	2	1	84	188	6	0	I,GVMC	333
OD				0	106	0	19	1	63	175	6	6	I,GVMC	334
OD				0	87	0	95	0	76	181	1	1	I,GVMC	335
OD				0	183	0	2	1	127	190	6	0	I,GVMC	336
OD				0	127	0	63	1	40	151	13	41	I,GVMC	337
OD				0	99	0	68	1	145	173	6	11	I,GVMC	338
OD				0	123	0	9	1	13	192	3	0	I,GVMC	339
OD				0	106	0	89	0	14	188	7	7	I,GVMC	340
OD				0	154	0	33	0	3	183	2	4	I,GVMC	341
OD				0	174	0	21	1	173	182	7	14	I,GVMC	342
OD				0	168	0	10	1	107	178	6	2	I,GVMC	343
OD				0	136	0	51	0	159	186	6	1	I,GVMC	344
OD				0	146	0	44	0	12	180	6	10	I,GVMC	345
OD				0	175	0	24	1	157	186	7	14	I,GVMC	346
OD				0	113	0	87	0	30	187	7	13	I,GVMC	347
OD				0	168	0	9	1	75	155	1	37	I,GVMC	348
OD				0	188	0	14	1	117	203	7	1	I,GVMC	349
		BD		0	180	0	14	1	48	193	7	2	I,GVMC	350
OD				0	122	0	12	1	103	192	7	3	I,GVMC	351

STATEMENT - VII
CIVIC AND OTHER AMENITIES IN SLUMS, 2009

Sl. No.	Class, name and civic status of town	Name of the slum	Is it notified	No. of households (approx)	Population of the Slum (approx)	Paved roads (in kms)
1	2	3	4	5	6	7
352	I,GVMC	S.C.Colony-55	No	198	832	0.5
353	I,GVMC	Chimalapalli-70	No	199	836	0.2
354	I,GVMC	Slum Near Circuite House-19	Yes	209	844	0.6
355	I,GVMC	Srinubabu Nagar-68	No	201	844	0.6
356	I,GVMC	Mallayya Palem-5	No	211	846	0.5
357	I,GVMC	Padma Nagar-25	No	210	848	0.6
358	I,GVMC	Ambedkar Colony(Behind Manorama)-29	Yes	207	849	0.6
359	I,GVMC	Madusudana Nagar-35	Yes	200	850	0.5
360	I,GVMC	Sundaravani palem -61	No	204	857	0.3
361	I,GVMC	Gollajaggarajupeta-58	No	204	857	0.6
362	I,GVMC	Old Adivaram-72	No	205	861	0.4
363	I,GVMC	Pinapple Colony-1	No	217	868	0.6
364	I,GVMC	Pandu Ranga Puram-1	Yes	217	868	0.6
365	I,GVMC	Babu Colony-44	Yes	207	869	0.5
366	I,GVMC	Velampeta-71	No	207	869	0.5
367	I,GVMC	LV Nagar-60	No	208	874	0.8
368	I,GVMC	Gudlavanipalem-6	No	217	875	0.5
369	I,GVMC	Radha Krishna Nagar-1	No	219	876	0.1
370	I,GVMC	Suresh Rama Nagar-37	Yes	206	876	0.6
371	I,GVMC	Gandhi Nagar-2	No	219	878	0.6
372	I,GVMC	Patha Madhurawada-5	No	219	878	0.1
373	I,GVMC	Sundaryya Nagar-2	No	220	882	0.6
374	I,GVMC	Atchiyammappeta-29	Yes	216	886	0.4
375	I,GVMC	Vepagunta Village-69	No	211	886	0.6
376	I,GVMC	Laxmi Puram-70	No	212	890	0.5
377	I,GVMC	Indira Gandhi Colony-34	Yes	210	893	0.6
378	I,GVMC	Vikalangula Colony-2	No	224	898	0.7

STATEMENT - VII
CIVIC AND OTHER AMENITIES IN SLUMS, 2009

System of drainage				Number of latrines					Electricity (Number of connections)			Class, name and civic status of town	Sl. No.	
Open	Closed	Both (Open & Closed)	Nil	Private			Community	No. of tap points/ public hydrants installed for supply of protected water	Domestic	Road lighting (points)	Others			
8	9	10	11	Pit System	Flush/ Pour Flush (Water borne)	Service			Others	16	17	18	19	20
OD				0	148	0	50	0	74	192	7	6	I,GVMC	352
OD				0	136	0	63	0	84	196	13	3	I,GVMC	353
OD				0	113	0	7	1	158	207	7	2	I,GVMC	354
OD				0	190	0	11	0	100	198	7	3	I,GVMC	355
OD				0	134	0	77	0	19	211	7	0	I,GVMC	356
OD				0	180	0	12	1	48	210	7	0	I,GVMC	357
OD				0	158	0	12	1	177	204	7	3	I,GVMC	358
OD				0	181	0	18	1	24	199	7	1	I,GVMC	359
OD				0	195	0	8	1	185	203	20	1	I,GVMC	360
OD				0	127	0	77	0	25	197	7	7	I,GVMC	361
OD				0	105	0	99	1	61	195	7	10	I,GVMC	362
OD				0	213	0	0	1	148	216	7	1	I,GVMC	363
OD		BD		0	140	0	75	1	203	196	7	21	I,GVMC	364
OD				0	205	0	2	0	172	206	7	1	I,GVMC	365
OD				0	123	0	84	0	105	205	7	2	I,GVMC	366
OD				0	208	0	0	0	0	203	7	5	I,GVMC	367
OD				0	140	0	75	1	203	196	7	21	I,GVMC	368
OD				0	111	0	108	0	22	195	1	24	I,GVMC	369
OD				0	137	0	68	1	132	188	7	18	I,GVMC	370
OD				0	182	0	35	1	131	216	7	3	I,GVMC	371
OD				0	111	0	108	0	22	195	1	24	I,GVMC	372
OD				0	200	0	17	1	53	215	7	5	I,GVMC	373
OD				0	149	0	0	1	134	213	7	3	I,GVMC	374
OD				0	167	0	44	0	123	210	7	0	I,GVMC	375
OD				0	150	0	62	0	15	210	7	2	I,GVMC	376
OD				0	206	0	4	0	14	210	7	0	I,GVMC	377
OD				0	94	0	4	1	106	221	7	3	I,GVMC	378

STATEMENT - VII
CIVIC AND OTHER AMENITIES IN SLUMS, 2009

Sl. No.	Class, name and civic status of town	Name of the slum	Is it notified	No. of households (approx)	Population of the Slum (approx)	Paved roads (in kms)
1	2	3	4	5	6	7
379	I,GVMC	Ex Serviceman Colony-2	No	225	902	0.7
380	I,GVMC	Bheem Nagar-27	Yes	224	905	0.7
381	I,GVMC	Gandhi Nagar-3	No	226	906	0.3
382	I,GVMC	Mulagada-46	Yes	216	907	0.5
383	I,GVMC	Rajeev Colony Santhipuram-12	No	226	911	0.3
384	I,GVMC	Indira Nagar-3	No	229	918	0.7
385	I,GVMC	Chandra Nagar-66	Yes	219	920	0.6
386	I,GVMC	Bapuji Nagar-37	Yes	217	922	0.6
387	I,GVMC	Peda Gadhili-3	No	230	922	0.7
388	I,GVMC	Pedagadhili S.C Colony	No	230	922	0.7
389	I,GVMC	Simhagiri Colony-63	No	220	924	0.6
390	I,GVMC	Bakkannapalem S.C Colony-4	No	233	934	0.5
391	I,GVMC	Boravani Palem-4	No	235	942	0.2
392	I,GVMC	Sivashaktinagar-5	No	235	942	0.2
393	I,GVMC	Brinda Colony-5	No	236	946	0.7
394	I,GVMC	ASR Nagar-5	No	236	946	0.4
395	I,GVMC	Dobi Colony-5	No	236	946	0.7
396	I,GVMC	Ganeshnagar-5	No	236	946	0.4
397	I,GVMC	Swayamkrushinagar-5	No	236	951	0.6
398	I,GVMC	Golla Yendada-6	No	237	955	0.6
399	I,GVMC	Pedda Kothuru-37	Yes	225	956	0.7
400	I,GVMC	Panda Veedhi-26	Yes	237	957	0.6
401	I,GVMC	Jodugullupalem-6	No	238	959	0.6
402	I,GVMC	Operation Colony-1	Yes	240	960	0.7
403	I,GVMC	Simha Giri Colony-3	No	240	962	0.5
404	I,GVMC	Sanjeevnagar-6	No	239	963	0.4
405	I,GVMC	Priyadarsini Colony-50	Yes	230	966	0.7

STATEMENT - VII
CIVIC AND OTHER AMENITIES IN SLUMS, 2009

System of drainage				Number of latrines					Electricity (Number of connections)			Class, name and civic status of town	Sl. No.	
Open	Closed	Both (Open & Closed)	Nil	Private			Community	No. of tap points/ public hydrants installed for supply of protected water	Domestic	Road lighting (points)	Others			
				Pit System	Flush/ Pour Flush (Water borne)	Service						Others		
8	9	10	11	12	13	14	15	16	17	18	19	20	2	1
OD				0	178	0	33	1	119	224	8	1	I,GVMC	379
OD				0	94	0	4	1	106	221	7	3	I,GVMC	380
OD				0	2	0	224	0	3	223	15	3	I,GVMC	381
OD				0	124	0	91	1	75	201	7	15	I,GVMC	382
OD				0	224	0	2	0	3	223	15	3	I,GVMC	383
OD				0	177	0	24	1	140	228	8	1	I,GVMC	384
OD				0	182	0	35	1	131	216	7	3	I,GVMC	385
OD				0	213	0	0	1	148	216	7	1	I,GVMC	386
OD				0	189	0	38	1	115	217	8	13	I,GVMC	387
OD				0	219	0	11	0	35	225	8	5	I,GVMC	388
OD				0	200	0	17	1	53	215	7	5	I,GVMC	389
OD				0	162	0	71	0	34	212	8	21	I,GVMC	390
OD				0	126	0	109	0	52	205	10	30	I,GVMC	391
OD				0	126	0	109	0	52	205	10	30	I,GVMC	392
OD				0	135	0	64	1	57	235	8	1	I,GVMC	393
OD				0	217	0	18	1	108	233	8	3	I,GVMC	394
OD				0	207	0	27	1	92	211	8	25	I,GVMC	395
OD				0	217	0	18	1	108	233	8	3	I,GVMC	396
OD				0	236	0	0	0	219	234	8	2	I,GVMC	397
OD				0	147	0	40	1	134	228	8	9	I,GVMC	398
		BD		0	178	0	33	1	119	224	8	1	I,GVMC	399
OD				0	147	0	40	1	134	228	8	9	I,GVMC	400
OD				0	153	0	85	0	112	219	8	19	I,GVMC	401
OD				0	207	0	29	1	118	238	8	2	I,GVMC	402
OD				0	171	0	58	1	54	225	8	15	I,GVMC	403
OD				0	210	0	11	1	201	238	22	1	I,GVMC	404
OD				0	189	0	38	1	115	217	8	13	I,GVMC	405

STATEMENT - VII
CIVIC AND OTHER AMENITIES IN SLUMS, 2009

Sl. No.	Class, name and civic status of town	Name of the slum	Is it notified	No. of households (approx)	Population of the Slum (approx)	Paved roads (in kms)
1	2	3	4	5	6	7
406	I,GVMC	Chitti Naidu Thota-60	No	230	966	0.7
407	I,GVMC	Subash Nagar-6	No	240	967	0.5
408	I,GVMC	Shanthi Nagar-6	No	240	967	0.7
409	I,GVMC	Vadapalem-6	No	241	971	0.7
410	I,GVMC	Yanada S.C Colony-6	No	241	971	0.7
411	I,GVMC	Jalari Yendada-7	Yes	242	975	0.7
412	I,GVMC	Bhanu Nagar-10	No	242	975	0.7
413	I,GVMC	Kanakala Veedhi-27	Yes	242	978	0.7
414	I,GVMC	Lakshmi Nagar "F" Block-67	No	233	979	0.5
415	I,GVMC	Kranthi Nagar(New)-1	No	244	986	0.7
416	I,GVMC	Srinivas Nagar-33	No	241	988	0.7
417	I,GVMC	Aravamalapeta-18	Yes	245	990	0.4
418	I,GVMC	Venkammapalem-50	No	236	991	0.7
419	I,GVMC	Dasamikonda-60	No	236	991	0.7
420	I,GVMC	Gonthivani palem-61	No	236	991	0.8
421	I,GVMC	Angati Dibba-20	Yes	246	994	0.7
422	I,GVMC	Panduranga Puram(Mythrinagar)-18	No	246	994	0.7
423	I,GVMC	Appalanarasayya Colony-69	No	239	1004	0.4
424	I,GVMC	Anthony Nagar-20	Yes	249	1006	0.7
425	I,GVMC	Siddardha Nagar-41	No	229	1008	0.7
426	I,GVMC	Bhujanga Rao Peta -20	Yes	250	1010	0.7
427	I,GVMC	Paidimamba Colony-62	No	241	1012	0.7
428	I,GVMC	Chandaka Veedhi-20	No	251	1014	0.2
429	I,GVMC	Chandrababunaidu Colony-21	No	251	1014	0.7
430	I,GVMC	Musthapa Colony-2	No	253	1015	0.7
431	I,GVMC	Nagendra Colony-66	Yes	242	1016	0.7
432	I,GVMC	Kotha Jalari Peta-21	Yes	252	1018	0.5

**STATEMENT - VII
CIVIC AND OTHER AMENITIES IN SLUMS, 2009**

System of drainage				Number of latrines					Electricity (Number of connections)			Class, name and civic status of town	Sl. No.	
Open	Closed	Both (Open & Closed)	Nil	Private			Community	No. of tap points/ public hydrants installed for supply of protected water	Domestic	Road lighting (points)	Others			
8	9	10	11	Pit System	Flush/ Pour Flush (Water borne)	Service			Others	16	17	18	19	20
OD				0	219	0	11	0	35	225	8	5	I,GVMC	406
OD				0	171	0	58	1	54	225	8	15	I,GVMC	407
OD				0	207	0	29	1	118	238	8	2	I,GVMC	408
OD				0	239	0	1	1	46	231	8	10	I,GVMC	409
OD				0	216	0	25	1	37	234	8	7	I,GVMC	410
OD				0	155	0	3	1	87	241	8	1	I,GVMC	411
OD				0	185	0	55	1	73	241	8	1	I,GVMC	412
OD				0	155	0	3	1	87	241	8	1	I,GVMC	413
OD				0	162	0	71	0	34	212	8	21	I,GVMC	414
OD				0	210	0	25	1	170	238	8	6	I,GVMC	415
OD				0	239	0	1	1	46	231	8	10	I,GVMC	416
OD				0	189	0	1	1	178	243	8	2	I,GVMC	417
OD				0	135	0	64	1	57	235	8	1	I,GVMC	418
OD				0	207	0	27	1	92	211	8	25	I,GVMC	419
OD				0	236	0	0	0	219	234	8	2	I,GVMC	420
OD				0	160	0	86	0	68	238	8	8	I,GVMC	421
OD				0	160	0	86	0	68	238	8	8	I,GVMC	422
OD				0	160	0	11	1	201	238	22	1	I,GVMC	423
OD				0	189	0	60	0	91	235	8	14	I,GVMC	424
OD				0	177	0	24	1	140	228	8	1	I,GVMC	425
OD				0	221	0	28	1	172	248	8	2	I,GVMC	426
OD				0	216	0	25	0	37	234	8	7	I,GVMC	427
OD				0	126	0	109	1	27	228	8	23	I,GVMC	428
OD				0	210	0	6	1	70	249	8	2	I,GVMC	429
OD				0	245	0	1	1	148	250	8	3	I,GVMC	430
OD				0	185	0	55	1	73	241	8	1	I,GVMC	431
OD				0	176	0	75	1	52	219	8	33	I,GVMC	432

STATEMENT - VII
CIVIC AND OTHER AMENITIES IN SLUMS, 2009

Sl. No.	Class, name and civic status of town	Name of the slum	Is it notified	No. of households (approx)	Population of the Slum (approx)	Paved roads (in kms)
1	2	3	4	5	6	7
433	I,GVMC	Rajiv Nagar-2	No	254	1019	0.8
434	I,GVMC	Pedagadhili Sali Peta-3	No	254	1019	0.6
435	I,GVMC	Kotha Veedhi-25	Yes	253	1022	0.6
436	I,GVMC	Mantavari Veedhi-23	No	253	1022	0.7
437	I,GVMC	Ambadkar Colony-48	Yes	244	1025	0.7
438	I,GVMC	Bangaramma Metta-28	Yes	254	1026	0.8
439	I,GVMC	Burma Colony-52	No	245	1029	0.4
440	I,GVMC	Siddardha Nagar-16	Yes	255	1030	0.8
441	I,GVMC	Kumari Veedhi	Yes	246	1033	0.7
442	I,GVMC	Gandhi Nagar-72	No	246	1033	0.7
443	I,GVMC	Verri Venkanna Doddi-29	No	254	1041	0.8
444	I,GVMC	Janda Chetu-29	Yes	254	1041	0.6
445	I,GVMC	Yedugudulu-30	Yes	255	1046	0.8
446	I,GVMC	Saketa Puram, Nad 42	Yes	238	1047	0.6
447	I,GVMC	Laxmi Nagar-35	No	249	1058	0.7
448	I,GVMC	Devada-55	No	252	1058	0.5
449	I,GVMC	Ambedkar Estate-37	Yes	250	1063	0.7
450	I,GVMC	Pentayya Nagar-64	No	253	1063	0.6
451	I,GVMC	Satysai Nagar-34	Yes	251	1067	0.7
452	I,GVMC	Dibba Palem-56	No	254	1067	0.8
453	I,GVMC	Sree Ram Nagar - 2	No	268	1075	0.7
454	I,GVMC	Purushotham Puram-70	No	257	1079	0.6
455	I,GVMC	E.Marripalem-56	No	257	1079	0.5
456	I,GVMC	Sunnapu Veedhi-23	Yes	268	1083	0.8
457	I,GVMC	Ambedkar Nagar Isukathota-10	Yes	269	1084	0.8
458	I,GVMC	Lakshmi-34	Yes	257	1092	0.5
459	I,GVMC	Jogarao Nagar-35	No	257	1092	0.6

**STATEMENT - VII
CIVIC AND OTHER AMENITIES IN SLUMS, 2009**

System of drainage				Number of latrines					Electricity (Number of connections)			Class, name and civic status of town	Sl. No.	
Open	Closed	Both (Open & Closed)	Nil	Private			Community	No. of tap points/ public hydrants installed for supply of protected water	Domestic	Road lighting (points)	Others			
8	9	10	11	Pit System	Flush/ Pour Flush (Water borne)	Service			Others	16	17	18	19	20
OD				0	215	0	33	1	107	245	8	9	I,GVMC	433
OD				0	254	0	0	0	15	230	8	24	I,GVMC	434
OD				0	219	0	22	1	78	242	8	11	I,GVMC	435
OD				0	245	0	1	1	148	250	8	3	I,GVMC	436
OD				0	210	0	25	1	170	238	8	6	I,GVMC	437
OD				0	215	0	33	1	107	245	8	9	I,GVMC	438
OD				0	171	0	1	1	178	243	8	2	I,GVMC	439
OD				0	254	0	0	1	0	255	9	0	I,GVMC	440
OD				0	160	0	86	0	68	238	8	8	I,GVMC	441
OD				0	160	0	86	0	68	238	8	8	I,GVMC	442
OD				0	180	0	74	1	54	243	8	11	I,GVMC	443
OD				0	254	0	0	0	15	230	8	24	I,GVMC	444
OD				0	254	0	0	1	0	255	9	0	I,GVMC	445
OD				0	153	0	85	0	112	219	8	19	I,GVMC	446
OD				0	189	0	60	0	91	235	8	14	I,GVMC	447
OD				0	176	0	75	1	52	219	8	33	I,GVMC	448
OD				0	221	0	28	1	172	248	8	2	I,GVMC	449
OD				0	219	0	22	1	78	242	8	11	I,GVMC	450
OD				0	126	0	109	1	27	228	8	23	I,GVMC	451
OD				0	180	0	74	0	54	243	8	11	I,GVMC	452
OD				0	254	0	14	0	117	264	9	4	I,GVMC	453
OD				0	178	0	79	0	96	252	9	5	I,GVMC	454
OD				0	154	0	101	1	114	249	9	8	I,GVMC	455
OD				0	243	0	23	1	121	265	9	3	I,GVMC	456
OD				0	263	0	5	1	184	268	9	1	I,GVMC	457
OD				0	154	0	101	1	114	231	9	8	I,GVMC	458
OD				0	178	0	79	0	96	252	9	5	I,GVMC	459

STATEMENT - VII
CIVIC AND OTHER AMENITIES IN SLUMS, 2009

Sl. No.	Class, name and civic status of town	Name of the slum	Is it notified	No. of households (approx)	Population of the Slum (approx)	Paved roads (in kms)
1	2	3	4	5	6	7
460	I,GVMC	Nehru Nagar-38	No	251	1092	0.7
461	I,GVMC	Shanthi Nagar-3	No	273	1095	0.7
462	I,GVMC	Kotha Venkoji Palem-9	No	272	1096	0.7
463	I,GVMC	Gopala Reddy Nagar-52	No	262	1100	0.7
464	I,GVMC	Fakeer Takya-58	No	262	1100	0.7
465	I,GVMC	Ramy Estate-37	Yes	260	1105	0.8
466	I,GVMC	Vinayaka Nagar-14	Yes	274	1107	0.8
467	I,GVMC	Drivers Colony_60	Yes	264	1109	0.8
468	I,GVMC	Yaduruvanipalem-46	Yes	265	1113	0.7
469	I,GVMC	Lalbahadur Nagar-38	No	262	1114	0.7
470	I,GVMC	Sreeram Nagar-42	Yes	266	1117	0.7
471	I,GVMC	Mutyamamba Colony-69	No	266	1117	0.7
472	I,GVMC	ASG Slum-45	Yes	267	1121	0.4
473	I,GVMC	Palavalasa-55	No	267	1121	0.4
474	I,GVMC	Indira Nagar1-37	Yes	264	1122	0.7
475	I,GVMC	K.N.Palem-55	No	268	1126	0.7
476	I,GVMC	Velampeta-55	No	268	1126	0.6
477	I,GVMC	Nakka Doddi-55	No	268	1126	0.8
478	I,GVMC	Kamparapalem Colony-66	No	269	1130	0.1
479	I,GVMC	Bangaramma Peta (Narva)-57	No	269	1130	0.8
480	I,GVMC	Uppera Colony vedullanarava-57	No	269	1130	0.1
481	I,GVMC	Nandhagiri Nagar-33	No	276	1132	0.8
482	I,GVMC	Rajendra Nagar Relli Veedhi-13	No	282	1136	0.8
483	I,GVMC	Prakash Nagar-49	Yes	271	1138	0.8
484	I,GVMC	Old Kurmannapalem-58	No	271	1138	0.8
485	I,GVMC	Mahatha Colony-39	Yes	262	1140	0.6
486	I,GVMC	Rapalamma Colony Ii-58	No	272	1142	0.7

**STATEMENT - VII
CIVIC AND OTHER AMENITIES IN SLUMS, 2009**

System of drainage				Number of latrines					Electricity (Number of connections)			Class, name and civic status of town	Sl. No.	
Open	Closed	Both (Open & Closed)	Nil	Private			Community	No. of tap points/ public hydrants installed for supply of protected water	Domestic	Road lighting (points)	Others			
8	9	10	11	Pit System	Flush/ Pour Flush (Water borne)	Service			Others	16	17	18	19	20
OD				0	185	0	6	1	70	249	8	2	I,GVMC	460
OD				0	232	0	32	1	51	257	9	16	I,GVMC	461
OD				0	244	0	24	1	148	261	9	11	I,GVMC	462
OD				0	153	0	108	1	94	240	9	22	I,GVMC	463
OD				0	133	0	110	1	55	247	9	15	I,GVMC	464
OD				0	190	0	70	1	101	229	9	31	I,GVMC	465
OD				0	252	0	18	1	80	272	9	2	I,GVMC	466
OD				0	256	0	8	0	191	243	9	21	I,GVMC	467
OD				0	178	0	87	0	105	248	9	17	I,GVMC	468
OD				0	153	0	108	1	94	240	9	22	I,GVMC	469
OD				0	159	0	105	1	116	253	9	13	I,GVMC	470
OD				0	159	0	105	1	116	253	9	13	I,GVMC	471
OD				0	224	0	43	0	3	232	9	35	I,GVMC	472
OD				0	224	0	43	0	3	232	9	35	I,GVMC	473
OD				0	253	0	1	1	146	262	9	2	I,GVMC	474
OD				0	254	0	14	0	117	264	9	4	I,GVMC	475
OD				0	91	0	52	1	106	254	9	14	I,GVMC	476
OD				0	243	0	23	1	121	265	9	3	I,GVMC	477
OD				0	174	0	44	1	51	263	1	6	I,GVMC	478
OD				0	263	0	5	1	184	268	9	1	I,GVMC	479
OD				0	174	0	44	1	51	263	1	6	I,GVMC	480
OD				0	275	0	1	0	240	263	9	13	I,GVMC	481
OD				0	225	0	9	1	171	280	9	2	I,GVMC	482
OD				0	229	0	12	1	85	269	9	2	I,GVMC	483
OD				0	229	0	12	1	85	269	9	2	I,GVMC	484
OD				0	123	0	110	1	55	247	9	15	I,GVMC	485
OD				0	244	0	24	1	148	261	9	11	I,GVMC	486

STATEMENT - VII
CIVIC AND OTHER AMENITIES IN SLUMS, 2009

Sl. No.	Class, name and civic status of town	Name of the slum	Is it notified	No. of households (approx)	Population of the Slum (approx)	Paved roads (in kms)
1	2	3	4	5	6	7
487	I,GVMC	S.C Colony-59	No	272	1142	0.7
488	I,GVMC	Nathayya Palem-59	Yes	272	1142	0.7
489	I,GVMC	Durgapuram, Nad-42	Yes	260	1144	0.8
490	I,GVMC	L.B.S.Nagar-60	No	273	1147	0.7
491	I,GVMC	R&B Colony, Sai Ram Nagar-39	Yes	264	1148	0.7
492	I,GVMC	Arunodaya Colony-61	No	274	1151	0.8
493	I,GVMC	Yerrigadda Colony-60	Yes	274	1151	0.8
494	I,GVMC	Patha Gopalapatnam Juvvalamma Colony-68	No	274	1151	0.8
495	I,GVMC	Sundarayya Colony-61	No	275	1155	0.7
496	I,GVMC	Konga Palem-50	Yes	275	1155	0.8
497	I,GVMC	Durga Nagar-61	No	275	1155	0.8
498	I,GVMC	Bharat Nagar -67	Yes	276	1159	0.8
499	I,GVMC	Gajapathi Nagar,Iti-41	Yes	264	1162	0.8
500	I,GVMC	Saketa Puram, Nad-42	Yes	265	1166	0.7
501	I,GVMC	Patha Venkoji Palem 9	Yes	292	1177	0.7
502	I,GVMC	Aswani Palem 2-41	Yes	268	1179	0.6
503	I,GVMC	China Butchirajupalem S.C.Colony	No	281	1180	0.8
504	I,GVMC	Jaibheem Nagar-1	Yes	295	1180	0.8
505	I,GVMC	Indira Colony 1-48	Yes	281	1180	0.8
506	I,GVMC	Angati Veedhi-68	No	282	1184	0.8
507	I,GVMC	Ambedkar Nagar - 70	No	283	1189	0.8
508	I,GVMC	Godduvaripalem-51	Yes	283	1189	0.8
509	I,GVMC	Sundaryya Nagar-1	Yes	299	1196	0.9
510	I,GVMC	Maharani Veedhi-40	Yes	275	1196	0.8
511	I,GVMC	Thotagaruvu-3	No	301	1207	0.7
512	I,GVMC	B.C.Colony-70	No	288	1210	0.9
513	I,GVMC	T.V.N Colony-60	No	288	1210	0.9

STATEMENT - VII
CIVIC AND OTHER AMENITIES IN SLUMS, 2009

System of drainage				Number of latrines					Electricity (Number of connections)			Class, name and civic status of town	Sl. No.	
Open	Closed	Both (Open & Closed)	Nil	Private			Community	No. of tap points/ public hydrants installed for supply of protected water	Domestic	Road lighting (points)	Others			
8	9	10	11	Pit System	Flush/ Pour Flush (Water borne)	Service			Others	16	17	18	19	20
OD				0	268	0	4	0	155	263	9	9	I,GVMC	487
OD				0	268	0	4	0	155	263	9	9	I,GVMC	488
OD				0	190	0	70	1	101	229	9	31	I,GVMC	489
OD				0	232	0	32	1	51	257	9	16	I,GVMC	490
OD				0	253	0	1	1	146	262	9	2	I,GVMC	491
OD				0	198	0	76	0	62	261	9	13	I,GVMC	492
OD				0	252	0	18	1	80	272	9	2	I,GVMC	493
OD				0	198	0	76	0	62	261	9	13	I,GVMC	494
OD				0	100	0	3	1	58	272	9	3	I,GVMC	495
OD				0	100	0	3	1	58	272	9	3	I,GVMC	496
OD				0	222	0	15	1	65	259	9	16	I,GVMC	497
OD				0	275	0	1	0	240	263	9	13	I,GVMC	498
OD				0	256	0	8	0	191	243	9	21	I,GVMC	499
OD				0	178	0	87	0	105	248	9	17	I,GVMC	500
OD				0	251	0	15	1	110	280	10	12	I,GVMC	501
OD				0	91	0	52	1	106	254	9	14	I,GVMC	502
OD				0	234	0	19	1	201	276	9	5	I,GVMC	503
OD				0	188	0	106	1	133	283	10	12	I,GVMC	504
OD				0	234	0	19	1	201	276	9	5	I,GVMC	505
OD				0	225	0	9	1	171	280	9	2	I,GVMC	506
OD				0	236	0	28	1	58	274	9	9	I,GVMC	507
OD				0	236	0	28	1	58	274	9	9	I,GVMC	508
OD				0	267	0	29	1	162	295	10	4	I,GVMC	509
OD				0	222	0	15	1	65	259	9	16	I,GVMC	510
OD				0	241	0	57	1	40	291	10	10	I,GVMC	511
OD				0	274	0	8	1	8	277	10	11	I,GVMC	512
OD				0	274	0	8	1	8	277	10	11	I,GVMC	513

STATEMENT - VII
CIVIC AND OTHER AMENITIES IN SLUMS, 2009

Sl. No.	Class, name and civic status of town	Name of the slum	Is it notified	No. of households (approx)	Population of the Slum (approx)	Paved roads (in kms)
1	2	3	4	5	6	7
514	I,GVMC	D.V.P.Colony Edge Area-71	No	289	1214	0.8
515	I,GVMC	Kalilosh Nagar-63	No	289	1214	0.8
516	I,GVMC	Rathicheruvu-71	No	289	1214	0.7
517	I,GVMC	Palagali Palem Edge Area -71	No	289	1214	0.7
518	I,GVMC	Srinivasanagar-5	No	303	1215	0.8
519	I,GVMC	New Resapu Vani Palem-16	No	301	1216	0.7
520	I,GVMC	Rathi Cheruvu Adjacent Area-71	No	290	1218	0.9
521	I,GVMC	Prahlada Puram-69	No	290	1218	0.9
522	I,GVMC	Durga Nagar-1	Yes	306	1224	0.9
523	I,GVMC	Sai Durga Nagar -71	No	292	1226	0.7
524	I,GVMC	Chandram Palem-5	No	306	1227	0.9
525	I,GVMC	Baji Junction (S.C Colony)-67	Yes	293	1231	0.8
526	I,GVMC	Siridi Sai Nagar-71	No	293	1231	0.8
527	I,GVMC	Ramalayam Veedhi-6	No	306	1233	0.5
528	I,GVMC	Siva Ganesh Nagar-7	Yes	306	1233	0.8
529	I,GVMC	Vikalangula Colony_5	No	306	1233	0.9
530	I,GVMC	Kummari Veedhi-21	Yes	306	1236	0.8
531	I,GVMC	Lakshmi Narasimha Seva Sangham-9	No	307	1237	0.2
532	I,GVMC	Vasavanipalem Housing-7	Yes	307	1237	0.2
533	I,GVMC	Sidheswaram-62	No	295	1239	0.8
534	I,GVMC	Vasavanipalem-7	Yes	309	1245	0.9
535	I,GVMC	Nagaram Palem-5	No	313	1255	0.8
536	I,GVMC	Simhadri Puram-8	Yes	313	1261	0.8
537	I,GVMC	Maddilapalem-10	No	314	1265	1
538	I,GVMC	Amar Nagar(Cbm Compound)-15	Yes	314	1269	1
539	I,GVMC	Indira Nagar 4-37	Yes	299	1271	0.9
540	I,GVMC	Chaitanya Nagar-14	No	316	1273	0.9

**STATEMENT - VII
CIVIC AND OTHER AMENITIES IN SLUMS, 2009**

System of drainage				Number of latrines					Electricity (Number of connections)			Class, name and civic status of town	Sl. No.	
Open	Closed	Both (Open & Closed)	Nil	Private			Community	No. of tap points/ public hydrants installed for supply of protected water	Domestic	Road lighting (points)	Others			
8	9	10	11	Pit System	Flush/ Pour Flush (Water borne)	Service			Others	16	17	18	19	20
OD				0	278	0	4	1	213	284	10	5	I,GVMC	514
OD				0	278	0	4	1	213	284	10	5	I,GVMC	515
OD				0	270	0	19	0	5	288	10	1	I,GVMC	516
OD				0	270	0	19	0	5	288	10	1	I,GVMC	517
OD				0	167	0	136	0	29	297	10	6	I,GVMC	518
OD				0	241	0	57	1	40	291	10	10	I,GVMC	519
OD				0	267	0	20	1	75	288	10	2	I,GVMC	520
OD				0	267	0	20	1	75	288	10	2	I,GVMC	521
OD				0	259	0	35	1	122	290	10	16	I,GVMC	522
OD				0	251	0	15	1	110	280	10	12	I,GVMC	523
OD				0	230	0	73	1	8	292	10	14	I,GVMC	524
OD				0	278	0	12	1	123	287	10	6	I,GVMC	525
OD				0	278	0	12	1	123	287	10	6	I,GVMC	526
OD				0	230	0	73	1	8	292	10	14	I,GVMC	527
OD				0	292	0	11	1	280	305	10	1	I,GVMC	528
OD				0	259	0	35	1	122	290	10	16	I,GVMC	529
OD				0	292	0	11	1	280	305	10	1	I,GVMC	530
OD				0	254	0	50	1	284	268	15	39	I,GVMC	531
OD				0	254	0	50	1	284	268	15	39	I,GVMC	532
OD				0	188	0	106	1	133	283	10	12	I,GVMC	533
OD				0	169	0	120	1	195	306	10	3	I,GVMC	534
OD				0	257	0	55	1	104	295	10	18	I,GVMC	535
OD				0	257	0	55	1	104	295	10	18	I,GVMC	536
OD				0	256	0	29	1	28	314	10	0	I,GVMC	537
OD				0	256	0	29	1	28	314	10	0	I,GVMC	538
OD				0	267	0	29	1	162	295	10	4	I,GVMC	539
OD				0	208	0	18	1	209	315	11	1	I,GVMC	540

STATEMENT - VII
CIVIC AND OTHER AMENITIES IN SLUMS, 2009

Sl. No.	Class, name and civic status of town	Name of the slum	Is it notified	No. of households (approx)	Population of the Slum (approx)	Paved roads (in kms)
1	2	3	4	5	6	7
541	I,GVMC	Dona Boina Palem-56	No	303	1273	0.8
542	I,GVMC	Adarsa Gramam-17	Yes	316	1277	0.9
543	I,GVMC	Vijaya Nagar-18	Yes	317	1281	1
544	I,GVMC	Ramajogi Penta-20	Yes	320	1293	0.9
545	I,GVMC	Kodipandala Veedhi-21	Yes	321	1297	0.7
546	I,GVMC	Narendra Nagar-33	No	317	1300	1
547	I,GVMC	Vambay Colony-5	No	325	1310	1.3
548	I,GVMC	Narahari Doddi-29	Yes	322	1320	0.8
549	I,GVMC	Gollalapalem-32	No	324	1328	0.9
550	I,GVMC	Prakash Colony-48	Yes	320	1344	0.9
551	I,GVMC	Parvathi Nagar-1	No	337	1348	1
552	I,GVMC	Pulagali Palem -71	No	321	1348	0.7
553	I,GVMC	Nehru Nagar-47	Yes	322	1352	0.9
554	I,GVMC	Aswani Palem 1-41	Yes	309	1360	0.9
555	I,GVMC	Durganagar-36	No	324	1377	0.9
556	I,GVMC	Santhigiri Colony-47	Yes	328	1378	0.7
557	I,GVMC	Jashuvanagar-36	Yes	325	1381	1.3
558	I,GVMC	Dallivanipalem-62	No	329	1382	0.9
559	I,GVMC	Ravindra Nagar-3	No	346	1387	1.1
560	I,GVMC	Indira Nagar 5 Entrance-37	Yes	328	1394	0.7
561	I,GVMC	Kapparada Colony-38	No	329	1398	0.9
562	I,GVMC	Mangapuram Colony-16	Yes	349	1410	1
563	I,GVMC	Kunchamma Colony-46	Yes	336	1411	0.9
564	I,GVMC	Kailash Nagar-2	No	352	1412	0.9
565	I,GVMC	China Mulagada-46	Yes	337	1415	1
566	I,GVMC	Vishnu Puri Colony-1	Yes	355	1420	1.1
567	I,GVMC	Butchi Rajupalem-67	No	338	1420	0.9

**STATEMENT - VII
CIVIC AND OTHER AMENITIES IN SLUMS, 2009**

System of drainage				Number of latrines					Electricity (Number of connections)			Class, name and civic status of town	Sl. No.	
Open	Closed	Both (Open & Closed)	Nil	Pit System	Private	Service	Others	Community	No. of tap points/ public hydrants installed for supply of protected water	Domestic	Road lighting (points)			Others
8	9	10	11	12	13	14	15	16		17	18	19	20	2
OD				0	167	0	136	0	29	297	10	6	I,GVMC	541
OD				0	208	0	18	1	209	315	11	1	I,GVMC	542
OD				0	288	0	14	1	60	311	11	6	I,GVMC	543
OD				0	260	0	19	1	66	310	11	10	I,GVMC	544
OD				0	196	0	125	0	130	320	11	1	I,GVMC	545
OD				0	288	0	14	1	60	311	11	6	I,GVMC	546
OD				0	324	0	1	0	81	323	11	2	I,GVMC	547
OD				0	267	0	23	1	61	309	11	13	I,GVMC	548
OD				0	300	0	4	1	300	323	11	1	I,GVMC	549
OD				0	260	0	19	1	66	310	11	10	I,GVMC	550
OD				0	294	0	43	0	216	318	11	19	I,GVMC	551
OD				0	196	0	125	0	130	320	11	1	I,GVMC	552
OD				0	267	0	23	1	61	309	11	13	I,GVMC	553
OD				0	169	0	120	1	195	306	10	3	I,GVMC	554
OD				0	300	0	4	1	300	323	11	1	I,GVMC	555
OD				0	265	0	30	1	204	299	11	29	I,GVMC	556
OD				0	324	0	1	0	81	323	11	2	I,GVMC	557
OD				0	274	0	54	1	182	322	11	7	I,GVMC	558
OD				0	325	0	0	1	227	342	12	4	I,GVMC	559
OD				0	265	0	30	1	204	299	11	29	I,GVMC	560
OD				0	274	0	54	1	182	322	11	7	I,GVMC	561
OD				0	329	0	18	1	219	341	12	8	I,GVMC	562
OD				0	315	0	0	1	224	332	11	4	I,GVMC	563
OD				0	319	0	7	1	224	343	12	9	I,GVMC	564
OD				0	294	0	43	0	216	318	11	19	I,GVMC	565
OD				0	348	0	3	1	42	350	12	5	I,GVMC	566
OD				0	295	0	36	1	225	333	11	5	I,GVMC	567

STATEMENT - VII
CIVIC AND OTHER AMENITIES IN SLUMS, 2009

Sl. No.	Class, name and civic status of town	Name of the slum	Is it notified	No. of households (approx)	Population of the Slum (approx)	Paved roads (in kms)
1	2	3	4	5	6	7
568	I,GVMC	Rickshaw Colony-52	No	338	1420	0.9
569	I,GVMC	Laxmi Nagar-55	No	339	1424	1
570	I,GVMC	Vivekananda Colony-3	No	356	1428	1
571	I,GVMC	Durga Nagar-49	Yes	341	1432	1
572	I,GVMC	Mantri Palem -56	No	341	1432	1
573	I,GVMC	Sanjay Gandhi Colony-3	No	358	1436	0.8
574	I,GVMC	Periki Veedhi-26	Yes	356	1438	1
575	I,GVMC	Nanginarapadu-57	No	346	1453	1.1
576	I,GVMC	SIG Nagar-3	No	364	1460	1
577	I,GVMC	Dayal Nagar Lova-62	Yes	348	1462	0.7
578	I,GVMC	Manikyam Colony-38	No	336	1462	0.9
579	I,GVMC	Alluri Seetha Ramarajau Colony-49	Yes	348	1462	0.7
580	I,GVMC	Maridimamba Colony-70	No	349	1466	1
581	I,GVMC	Venkateswara Metta-28	Yes	358	1468	0.8
582	I,GVMC	Tailors Colony-5	No	366	1475	0.9
583	I,GVMC	Aditya Nagar-71	No	352	1478	0.9
584	I,GVMC	Yethapeta-71	No	355	1491	0.8
585	I,GVMC	Ganapathi Nagar-47	Yes	355	1491	0.8
586	I,GVMC	Banoji Thotta -60	No	355	1491	1.1
587	I,GVMC	Syamprasad Nagar-41	Yes	339	1492	1
588	I,GVMC	Viyyapu Vani Palem-62	No	356	1495	1
589	I,GVMC	Yata Palem-50	Yes	356	1495	1
590	I,GVMC	China Gadili-1	No	376	1508	0.9
591	I,GVMC	P.M.Palem R.H.Colony-4	No	376	1508	0.9
592	I,GVMC	Pitta Vani Palem-55	No	359	1508	1
593	I,GVMC	Irrinadh Puram-49	Yes	359	1508	1
594	I,GVMC	Aganampudi Old-56	No	360	1512	1

**STATEMENT - VII
CIVIC AND OTHER AMENITIES IN SLUMS, 2009**

System of drainage				Number of latrines					Electricity (Number of connections)			Class, name and civic status of town	Sl. No.	
Open	Closed	Both (Open & Closed)	Nil	Private			Community	No. of tap points/ public hydrants installed for supply of protected water	Domestic	Road lighting (points)	Others			
				Pit System	Flush/ Pour Flush (Water borne)	Service						Others		
8	9	10	11	12	13	14	15	16	17	18	19	20	2	1
OD				0	295	0	36	1	225	333	11	5	I,GVMC	568
OD				0	315	0	22	1	216	334	11	5	I,GVMC	569
OD				0	322	0	34	0	9	348	12	8	I,GVMC	570
OD				0	277	0	22	1	280	324	11	17	I,GVMC	571
OD				0	277	0	22	1	280	324	11	17	I,GVMC	572
OD				0	289	0	68	1	76	329	12	29	I,GVMC	573
OD				0	230	0	43	1	158	346	12	10	I,GVMC	574
OD				0	325	0	0	1	227	342	12	4	I,GVMC	575
OD				0	348	0	15	1	260	358	12	6	I,GVMC	576
OD				0	206	0	135	1	132	322	12	26	I,GVMC	577
OD				0	315	0	0	1	224	332	11	4	I,GVMC	578
OD				0	206	0	135	1	132	322	12	26	I,GVMC	579
OD				0	329	0	18	1	219	341	12	8	I,GVMC	580
OD				0	289	0	68	1	76	329	12	29	I,GVMC	581
OD				0	320	0	46	0	59	353	12	13	I,GVMC	582
OD				0	319	0	7	1	224	343	12	9	I,GVMC	583
OD				0	286	0	68	1	154	300	12	55	I,GVMC	584
OD				0	286	0	68	1	154	300	12	55	I,GVMC	585
OD				0	348	0	3	1	42	350	12	5	I,GVMC	586
OD				0	315	0	22	1	216	334	11	5	I,GVMC	587
OD				0	230	0	43	1	158	346	12	10	I,GVMC	588
OD				0	322	0	34	0	9	348	12	8	I,GVMC	589
OD				0	266	0	109	1	19	323	13	53	I,GVMC	590
OD				0	266	0	109	1	19	323	13	53	I,GVMC	591
OD				0	274	0	82	1	184	347	12	12	I,GVMC	592
OD				0	274	0	82	1	184	347	12	12	I,GVMC	593
OD				0	312	0	28	1	227	350	12	10	I,GVMC	594

STATEMENT - VII
CIVIC AND OTHER AMENITIES IN SLUMS, 2009

Sl. No.	Class, name and civic status of town	Name of the slum	Is it notified	No. of households (approx)	Population of the Slum (approx)	Paved roads (in kms)
1	2	3	4	5	6	7
595	I,GVMC	Appalanasayya Colony-66	Yes	362	1520	0.9
596	I,GVMC	Kothuru Chimmalapalli-70	No	362	1520	0.7
597	I,GVMC	Ashok Nagar-36	Yes	359	1526	1
598	I,GVMC	Simhagiri Colony-34	Yes	359	1526	1
599	I,GVMC	ASRR Colony-37	No	360	1530	1
600	I,GVMC	Kamakshi Nagar-38	No	364	1547	1
601	I,GVMC	Sebastin Colony-44	Yes	374	1571	1
602	I,GVMC	Gopala Nagar (Narva)-57	Yes	374	1571	1
603	I,GVMC	Godari Gotulu-23	Yes	392	1584	1.9
604	I,GVMC	Tenneti Nagar-39	Yes	366	1592	0.9
605	I,GVMC	Shivaji Nagar-1	Yes	403	1612	0.7
606	I,GVMC	Sneha Puri Colony-55	No	392	1646	1.9
607	I,GVMC	Ramachandra Nagar-52	Yes	397	1667	1
608	I,GVMC	B.C.Colony-69	No	397	1667	1
609	I,GVMC	Boravani Palem Ambedkar Colony-4	No	418	1676	1.1
610	I,GVMC	Old Vadlapudi Colony-53	No	403	1693	0.7
611	I,GVMC	H.J Palem-65	Yes	409	1718	1.1
612	I,GVMC	Pootivari Manyam-27	Yes	428	1729	1.3
613	I,GVMC	Shramika Nagar-32	Yes	428	1755	1.3
614	I,GVMC	Sangivi Giri Colony-50	Yes	418	1756	1.1
615	I,GVMC	Eslampeta-55	No	420	1764	1
616	I,GVMC	Vasudevanagar1-34	Yes	420	1785	1
617	I,GVMC	Sanjeeva Nagar-42	Yes	409	1800	1.1
618	I,GVMC	Dondaparthi-15	Yes	457	1846	1.3
619	I,GVMC	Conveyar Belt-25	Yes	458	1850	1.2
620	I,GVMC	Uppara Colony-46	Yes	442	1856	1.3
621	I,GVMC	Bharath Nagar-69	No	442	1856	1.3

**STATEMENT - VII
CIVIC AND OTHER AMENITIES IN SLUMS, 2009**

System of drainage				Number of latrines					Electricity (Number of connections)			Class, name and civic status of town	Sl. No.	
Open	Closed	Both (Open & Closed)	Nil	Private			Community	No. of tap points/ public hydrants installed for supply of protected water	Domestic	Road lighting (points)	Others			
8	9	10	11	Pit System	Flush/ Pour Flush (Water borne)	Service			Others	16	17	18	19	20
OD				0	204	0	110	1	103	349	12	13	I,GVMC	595
OD				0	204	0	110	1	103	349	12	13	I,GVMC	596
OD				0	225	0	78	1	47	317	12	42	I,GVMC	597
OD				0	225	0	78	1	47	317	12	42	I,GVMC	598
OD				0	312	0	28	1	227	350	12	10	I,GVMC	599
OD				0	348	0	15	1	260	358	12	6	I,GVMC	600
OD				0	224	0	150	0	238	355	12	19	I,GVMC	601
OD				0	224	0	150	0	238	355	12	19	I,GVMC	602
OD				0	331	0	27	1	333	361	13	31	I,GVMC	603
OD				0	320	0	46	0	59	353	12	13	I,GVMC	604
OD				0	221	0	176	1	186	373	13	30	I,GVMC	605
OD		BD		0	331	0	27	1	333	361	13	31	I,GVMC	606
OD				0	346	0	50	1	133	392	13	5	I,GVMC	607
OD				0	346	0	50	1	133	392	13	5	I,GVMC	608
OD				0	354	0	62	1	174	412	14	6	I,GVMC	609
OD				0	221	0	176	1	186	373	13	30	I,GVMC	610
OD				0	288	0	119	1	280	372	14	37	I,GVMC	611
OD				0	356	0	4	1	375	411	14	17	I,GVMC	612
OD				0	356	0	4	1	375	411	14	17	I,GVMC	613
OD				0	354	0	62	1	174	412	14	6	I,GVMC	614
OD				0	379	0	19	1	252	418	14	2	I,GVMC	615
OD				0	379	0	19	1	252	418	14	2	I,GVMC	616
OD				0	288	0	119	1	280	372	14	37	I,GVMC	617
OD				0	369	0	37	1	207	450	15	7	I,GVMC	618
OD				0	454	0	1	1	237	457	15	1	I,GVMC	619
OD				0	307	0	134	1	237	393	15	49	I,GVMC	620
OD				0	307	0	134	1	237	393	15	49	I,GVMC	621

STATEMENT - VII
CIVIC AND OTHER AMENITIES IN SLUMS, 2009

Sl. No.	Class, name and civic status of town	Name of the slum	Is it notified	No. of households (approx)	Population of the Slum (approx)	Paved roads (in kms)
1	2	3	4	5	6	7
622	I,GVMC	Chandra Nagar-31	No	457	1874	1.3
623	I,GVMC	Yellapuvanipalem-66	No	453	1903	1.3
624	I,GVMC	Goddu Peta -56	No	453	1903	1.3
625	I,GVMC	R P Peta-43	Yes	447	1919	1.4
626	I,GVMC	Peta Ginni Vani Palem-55	No	457	1919	1.4
627	I,GVMC	Muslim Doddi-55	No	458	1924	1.2
628	I,GVMC	Rajaka Veedhi(Pithapuram Colony)	No	486	1963	1.4
629	I,GVMC	Chenayatha Palem-57	No	470	1974	1.4
630	I,GVMC	Resavani Palem-14	Yes	492	1988	1.3
631	I,GVMC	Ganesh Nagar-70	No	474	1991	1.4
632	I,GVMC	Nerella Koneru-30	Yes	486	1993	1.4
633	I,GVMC	Sai Ram Colony-4	No	498	1997	0.4
634	I,GVMC	Venkateswara New Colony-33	Yes	470	1998	1.4
635	I,GVMC	ASR Nagar-38	No	474	2015	1.4
636	I,GVMC	Surya Teja Nagar-2	No	503	2017	0.1
637	I,GVMC	Darapalem-1	No	505	2020	0.7
638	I,GVMC	Vanumu Doddi-55	No	482	2024	1.3
639	I,GVMC	Indira Colony 2-48	Yes	482	2024	1.3
640	I,GVMC	Adarsh Nagar-3	No	505	2025	0.7
641	I,GVMC	Palikalli Doddi-55	No	488	2050	1.4
642	I,GVMC	Gorlavani Colony-71	No	492	2066	1.3
643	I,GVMC	Dharma Nagar-35	Yes	488	2074	1.4
644	I,GVMC	Vikalan Gula Colony-71	No	498	2092	0.4
645	I,GVMC	Ashok Nagar-55	No	503	2113	0.1
646	I,GVMC	Durga Nagar-2	No	535	2145	0.2
647	I,GVMC	Shivaji Palem-16	Yes	535	2161	1.6
648	I,GVMC	Duvvada li-57	No	523	2197	1.3

STATEMENT - VII
CIVIC AND OTHER AMENITIES IN SLUMS, 2009

System of drainage				Number of latrines					Electricity (Number of connections)			Class, name and civic status of town	Sl. No.	
Open	Closed	Both (Open & Closed)	Nil	Private			Community	No. of tap points/ public hydrants installed for supply of protected water	Domestic	Road lighting (points)	Others			
8	9	10	11	Pit System	Flush/ Pour Flush (Water borne)	Service			Others	16	17	18	19	20
OD				0	369	0	37	1	207	450	15	7	I,GVMC	622
OD				0	402	0	50	1	290	447	15	6	I,GVMC	623
OD				0	402	0	50	1	290	447	15	6	I,GVMC	624
OD				0	418	0	8	1	81	402	15	1	I,GVMC	625
OD				0	445	0	8	1	81	456	15	1	I,GVMC	626
OD				0	454	0	1	1	237	457	15	1	I,GVMC	627
OD				0	384	0	6	1	200	480	16	6	I,GVMC	628
OD				0	454	0	7	1	189	437	16	33	I,GVMC	629
OD				0	414	0	48	1	408	480	16	12	I,GVMC	630
OD				0	349	0	79	1	304	451	16	23	I,GVMC	631
OD				0	384	0	6	1	200	480	16	6	I,GVMC	632
OD				0	333	0	163	1	164	446	24	52	I,GVMC	633
OD				0	454	0	7	1	189	437	16	33	I,GVMC	634
OD				0	349	0	79	1	304	451	16	23	I,GVMC	635
OD				0	382	0	102	1	66	439	16	6	I,GVMC	636
OD				0	298	0	206	1	146	482	17	23	I,GVMC	637
OD				0	417	0	13	1	315	466	16	16	I,GVMC	638
OD				0	417	0	13	1	315	466	16	16	I,GVMC	639
OD				0	298	0	206	1	146	482	17	23	I,GVMC	640
OD				0	338	0	93	1	210	463	16	25	I,GVMC	641
OD				0	414	0	48	1	408	480	16	12	I,GVMC	642
OD				0	338	0	93	1	210	463	16	25	I,GVMC	643
OD				0	333	0	163	1	164	446	24	52	I,GVMC	644
OD				0	382	0	119	1	66	439	14	6	I,GVMC	645
OD				0	441	0	81	1	186	508	18	27	I,GVMC	646
OD				0	437	0	98	0	2	493	18	42	I,GVMC	647
OD				0	431	0	50	1	425	514	17	9	I,GVMC	648

STATEMENT - VII
CIVIC AND OTHER AMENITIES IN SLUMS, 2009

Sl. No.	Class, name and civic status of town	Name of the slum	Is it notified	No. of households (approx)	Population of the Slum (approx)	Paved roads (in kms)
1	2	3	4	5	6	7
649	I,GVMC	Srinivas Nagar-37	Yes	523	2223	1.3
650	I,GVMC	Kapu Janglam-59	Yes	536	2251	1.5
651	I,GVMC	Gudiwada Appanna Colony-64	Yes	539	2264	1.5
652	I,GVMC	Kunchamamba Colony-60	Yes	540	2268	1.6
653	I,GVMC	Chilakapeta-25	No	563	2275	1.6
654	I,GVMC	Peda Waltair-7	Yes	568	2289	1.6
655	I,GVMC	Jai Bharat Nagar-37	Yes	541	2299	1.4
656	I,GVMC	Rangaraju Veedhi-23	Yes	574	2319	1.5
657	I,GVMC	Chinthala Lova -49	Yes	556	2335	1.5
658	I,GVMC	RRV Puram-69	No	561	2356	1.3
659	I,GVMC	Vombay Colony-50	No	597	2507	1.8
660	I,GVMC	Adarsh Nagar-8	Yes	625	2519	1.8
661	I,GVMC	Sanjeeyya Colony-35	Yes	601	2554	1.7
662	I,GVMC	Vedula Narava-57	No	611	2566	0.6
663	I,GVMC	Kotta Nakkavanipalem - 47	Yes	612	2570	1.7
664	I,GVMC	Fishermen Colony-7	Yes	639	2575	1.9
665	I,GVMC	Azeemabad-63	No	620	2604	1.8
666	I,GVMC	Chaluva Thota-30	Yes	660	2706	1.9
667	I,GVMC	Ambedkar New Colony-2	No	689	2763	2
668	I,GVMC	Gollakanchara Palem-36	Yes	661	2809	2
669	I,GVMC	Kranthi Nagar-49	Yes	725	3045	1.5
670	I,GVMC	Desapathruni Palem-55	No	728	3058	1
671	I,GVMC	Isukathota Village-10	Yes	770	3103	2.3
672	I,GVMC	AKC Colony-45	Yes	758	3184	0.7
673	I,GVMC	Indira Nagar-68	No	804	3377	2.3
674	I,GVMC	Kallupakalu-26	Yes	853	3446	2.5
675	I,GVMC	Reddy Kancharapalem-36	Yes	824	3502	2.3

**STATEMENT - VII
CIVIC AND OTHER AMENITIES IN SLUMS, 2009**

System of drainage				Number of latrines					Electricity (Number of connections)			Class, name and civic status of town	Sl. No.	
Open	Closed	Both (Open & Closed)	Nil	Private			Community	No. of tap points/ public hydrants installed for supply of protected water	Domestic	Road lighting (points)	Others			
8	9	10	11	Pit System	Flush/ Pour Flush (Water borne)	Service			Others	16	17	18	19	20
OD				0	431	0	50	1	425	425	17	8	I,GVMC	649
OD				0	469	0	64	1	429	527	18	9	I,GVMC	650
OD				0	515	0	22	1	363	429	18	11	I,GVMC	651
OD				0	507	0	28	1	214	511	18	29	I,GVMC	652
OD				0	447	0	39	1	492	560	19	3	I,GVMC	653
OD				0	506	0	46	1	384	550	19	18	I,GVMC	654
OD				0	412	0	37	1	476	523	18	18	I,GVMC	655
OD				0	446	0	8	1	325	566	19	8	I,GVMC	656
OD				0	288	0	82	1	237	549	19	7	I,GVMC	657
OD				0	372	0	180	1	191	550	19	11	I,GVMC	658
OD		BD		0	545	0	52	0	9	596	20	1	I,GVMC	659
OD				0	607	0	9	1	521	619	21	6	I,GVMC	660
OD				0	540	0	32	1	59	595	20	6	I,GVMC	661
OD				0	376	0	234	1	120	572	20	39	I,GVMC	662
OD				0	501	0	25	1	280	566	20	46	I,GVMC	663
OD				0	634	0	4	1	602	635	21	4	I,GVMC	664
OD				0	598	0	18	1	475	606	21	14	I,GVMC	665
OD				0	605	0	10	1	492	654	22	6	I,GVMC	666
OD				0	681	0	7	1	535	682	23	7	I,GVMC	667
OD				0	602	0	7	1	306	659	22	2	I,GVMC	668
OD				0	548	0	172	1	306	723	24	2	I,GVMC	669
OD				0	376	0	349	1	328	685	24	43	I,GVMC	670
OD				0	732	0	14	1	556	747	26	23	I,GVMC	671
OD				0	527	0	229	1	582	717	25	41	I,GVMC	672
OD				0	664	0	135	1	77	772	27	32	I,GVMC	673
OD				0	587	0	12	1	418	852	28	1	I,GVMC	674
OD				0	779	0	14	1	529	813	27	11	I,GVMC	675

STATEMENT - VII
CIVIC AND OTHER AMENITIES IN SLUMS, 2009

Sl. No.	Class, name and civic status of town	Name of the slum	Is it notified	No. of households (approx)	Population of the Slum (approx)	Paved roads (in kms)
1	2	3	4	5	6	7
676	I,GVMC	Santhi Nagar-35	Yes	838	3562	2.4
677	I,GVMC	Muslim Tatichatlapalem-32	Yes	891	3653	2.5
678	I,GVMC	Relli Veedhi	Yes	907	3719	2
679	I,GVMC	Lakshmi Nagar Extension-68	No	943	3961	2
680	I,GVMC	Kasturi Nagar-35	Yes	968	4114	2.8
681	I,GVMC	Nandamuri Nagar-66	Yes	995	4179	2
682	I,GVMC	Janata Colony-48	Yes	1062	4460	3
683	I,GVMC	Gavara Kanchara Palem-43	Yes	1218	5116	3.3
684	I,GVMC	Prasad Gardens-26	Yes	1395	5636	4.1
685	I,GVMC	Pedda Jalari Peta-17	Yes	1812	7320	5.3
686	I,GVMC	Kobbari Thota-29	Yes	1802	7388	5
687	II,Bheemunipatnam (M + OG)	Koradapeta	Yes	16	74	0.3
688	II,Bheemunipatnam (M + OG)	Yathaveedinerellavalasa	Yes	19	86	0.3
689	II,Bheemunipatnam (M + OG)	Idadasaripeta	Yes	42	189	0.2
690	II,Bheemunipatnam (M + OG)	Kummaripalem Valandaboomulu	Yes	42	189	0.3
691	II,Bheemunipatnam (M + OG)	Burma Colony	Yes	42	191	0.4
692	II,Bheemunipatnam (M + OG)	Kondapeta Gonaveedi	Yes	48	218	0.6
693	II,Bheemunipatnam (M + OG)	Santhapeta Harizanapeta	Yes	49	219	0.7
694	II,Bheemunipatnam (M + OG)	Dekkatipalem	Yes	56	253	0.5
695	II,Bheemunipatnam (M + OG)	Mangalaveedi Bhimili	Yes	57	257	0.4
696	II,Bheemunipatnam (M + OG)	Gollaveedi Tagarapuvalasa	Yes	60	271	1.1
697	II,Bheemunipatnam (M + OG)	Pittavarigutta	Yes	66	297	0.8
698	II,Bheemunipatnam (M + OG)	Sadanandarao Veedi	Yes	68	306	0.7
699	II,Bheemunipatnam (M + OG)	Scavengers Colony	Yes	71	320	1
700	II,Bheemunipatnam (M + OG)	Appikondaveedi	Yes	73	330	0.5
701	II,Bheemunipatnam (M + OG)	Rajalingampeta	Yes	75	339	0.7
702	II,Bheemunipatnam (M + OG)	Mangalaveedi Tagarapuvalasa	Yes	75	339	0.7

STATEMENT - VII
CIVIC AND OTHER AMENITIES IN SLUMS, 2009

System of drainage				Number of latrines					Electricity (Number of connections)			Class, name and civic status of town	Sl. No.	
Open	Closed	Both (Open & Closed)	Nil	Private			Community	No. of tap points/ public hydrants installed for supply of protected water	Domestic	Road lighting (points)	Others			
8	9	10	11	Pit System	Flush/ Pour Flush (Water borne)	Service			Others	16	17	18	19	20
OD				0	759	0	77	1	351	827	28	11	I,GVMC	676
OD				0	729	0	35	1	194	851	30	40	I,GVMC	677
OD				0	574	0	325	1	446	824	30	8	I,GVMC	678
OD				0	751	0	184	1	317	909	31	34	I,GVMC	679
OD				0	890	0	77	1	686	957	32	11	I,GVMC	680
OD				0	647	0	340	1	441	972	33	23	I,GVMC	681
OD				0	948	0	100	1	517	1038	35	24	I,GVMC	682
OD				0	1113	0	84	1	582	1211	41	7	I,GVMC	683
OD				0	555	0	31	4	715	1382	47	13	I,GVMC	684
OD				0	813	0	680	1	371	1718	60	45	I,GVMC	685
OD				0	1681	0	41	1	547	1796	60	6	I,GVMC	686
OD				0	6	0	0	0	1	13	2	0	II,Bheemunipatnam (M + OG)	687
OD				0	8	0	0	0	0	15	6	0	II,Bheemunipatnam (M + OG)	688
OD				0	17	0	0	0	1	34	3	0	II,Bheemunipatnam (M + OG)	689
OD				0	17	0	0	0	4	34	4	0	II,Bheemunipatnam (M + OG)	690
OD				0	17	0	0	1	7	34	1	0	II,Bheemunipatnam (M + OG)	691
OD				0	29	0	0	1	3	38	7	0	II,Bheemunipatnam (M + OG)	692
OD				0	20	0	0	1	5	39	10	0	II,Bheemunipatnam (M + OG)	693
OD				0	22	0	0	0	1	45	8	0	II,Bheemunipatnam (M + OG)	694
OD				0	23	0	0	1	3	46	6	0	II,Bheemunipatnam (M + OG)	695
OD				0	24	0	0	1	4	48	15	0	II,Bheemunipatnam (M + OG)	696
OD				0	26	0	0	1	4	53	8	0	II,Bheemunipatnam (M + OG)	697
OD				0	27	0	0	0	2	54	7	0	II,Bheemunipatnam (M + OG)	698
OD				0	28	0	0	1	6	57	14	0	II,Bheemunipatnam (M + OG)	699
OD				0	29	0	0	1	4	58	11	0	II,Bheemunipatnam (M + OG)	700
OD				0	30	0	0	0	1	60	9	0	II,Bheemunipatnam (M + OG)	701
OD				0	50	0	0	1	3	60	9	0	II,Bheemunipatnam (M + OG)	702

STATEMENT - VII
CIVIC AND OTHER AMENITIES IN SLUMS, 2009

Sl. No.	Class, name and civic status of town	Name of the slum	Is it notified	No. of households (approx)	Population of the Slum (approx)	Paved roads (in kms)
1	2	3	4	5	6	7
703	II,Bheemunipatnam (M + OG)	Fourth Ward Harizanapeta	Yes	94	423	0.4
704	II,Bheemunipatnam (M + OG)	Valandapeta	Yes	105	471	0.9
705	II,Bheemunipatnam (M + OG)	Yatha Kummari Palem	Yes	109	488	0.5
706	II,Bheemunipatnam (M + OG)	Kondapeta Harijana Colony	Yes	109	489	0.8
707	II,Bheemunipatnam (M + OG)	Harijanapeta Mamidipalem	Yes	110	495	0.4
708	II,Bheemunipatnam (M + OG)	Sangivalasa	Yes	111	500	1.3
709	II,Bheemunipatnam (M + OG)	Rayapalem	Yes	120	540	0.7
710	II,Bheemunipatnam (M + OG)	Tagarapavalasa Harijanapeta	Yes	122	549	0.8
711	II,Bheemunipatnam (M + OG)	Gollaveedi Bhimili	Yes	124	556	1.7
712	II,Bheemunipatnam (M + OG)	Nammivanipeta	Yes	136	613	1.1
713	II,Bheemunipatnam (M + OG)	Vempadavari Street	Yes	138	619	0.8
714	II,Bheemunipatnam (M + OG)	Balajinagar	Yes	148	667	1
715	II,Bheemunipatnam (M + OG)	Gova Kummari Palem	Yes	160	720	0.4
716	II,Bheemunipatnam (M + OG)	Kothapeta	Yes	176	792	0.6
717	II,Bheemunipatnam (M + OG)	Kondapeta New Road Bhimili	Yes	184	826	1.3
718	II,Bheemunipatnam (M + OG)	Kummari Reddika Street	Yes	208	936	1
719	II,Bheemunipatnam (M + OG)	Thotaveedi	Yes	256	1149	3.5
720	II,Bheemunipatnam (M + OG)	EWS Sangivalasa Colony	Yes	258	1158	0.9
721	II,Bheemunipatnam (M + OG)	Velampeta	Yes	277	1245	0.7
722	II,Bheemunipatnam (M + OG)	Kothapeta Harijanapeta	Yes	290	1306	1
723	II,Bheemunipatnam (M + OG)	Boyaveedi	Yes	297	1334	0.8
724	II,Bheemunipatnam (M + OG)	Yeguvapeta	Yes	616	2769	2
725	II,Bheemunipatnam (M + OG)	Chillapeta Jeerupeta	Yes	629	2826	2
726	II,Anakapalle (M)	Sriramnagar Colony	Yes	48	223	0.4
727	II,Anakapalle (M)	Sarvanayakula Gorge	Yes	48	223	0.2
728	II,Anakapalle (M)	Bheemuni Gummarelli Veedhi	Yes	60	279	0.8
729	II,Anakapalle (M)	Pillavari Goerge	Yes	72	335	0.9

STATEMENT - VII
CIVIC AND OTHER AMENITIES IN SLUMS, 2009

System of drainage				Number of latrines					No. of tap points/ public hydrants installed for supply of protected water	Electricity (Number of connections)			Class, name and civic status of town	Sl. No.
Open	Closed	Both (Open & Closed)	Nil	Private	Service	Others	Community	Domestic		Road lighting (points)	Others			
8	9	10	11	Pit System	Flush/ Pour Flush (Water borne)	14	15	16	17	18	19	20	2	1
OD				0	64	0	0	1	4	75	7	0	II,Bheemunipatnam (M + OG)	703
OD				0	42	0	0	0	4	84	4	0	II,Bheemunipatnam (M + OG)	704
OD				0	44	0	0	0	1	87	8	0	II,Bheemunipatnam (M + OG)	705
OD				0	74	0	0	1	3	87	9	0	II,Bheemunipatnam (M + OG)	706
OD				0	44	0	0	0	1	88	7	0	II,Bheemunipatnam (M + OG)	707
OD				0	44	0	0	0	5	89	4	0	II,Bheemunipatnam (M + OG)	708
OD				0	48	0	0	0	1	96	17	0	II,Bheemunipatnam (M + OG)	709
OD				0	49	0	0	1	5	98	9	0	II,Bheemunipatnam (M + OG)	710
OD				0	50	0	0	0	13	99	4	0	II,Bheemunipatnam (M + OG)	711
OD				0	104	0	0	1	2	109	14	0	II,Bheemunipatnam (M + OG)	712
OD				0	102	0	0	1	5	110	9	0	II,Bheemunipatnam (M + OG)	713
OD				0	59	0	0	0	5	118	5	0	II,Bheemunipatnam (M + OG)	714
OD				0	64	0	0	0	0	128	8	0	II,Bheemunipatnam (M + OG)	715
OD				0	70	0	0	1	4	141	5	0	II,Bheemunipatnam (M + OG)	716
OD				0	74	0	0	0	5	147	6	0	II,Bheemunipatnam (M + OG)	717
OD				0	183	0	0	2	3	166	12	0	II,Bheemunipatnam (M + OG)	718
OD				0	102	0	0	2	8	205	9	0	II,Bheemunipatnam (M + OG)	719
OD				0	103	0	0	0	6	206	9	0	II,Bheemunipatnam (M + OG)	720
OD				0	111	0	0	0	5	222	20	0	II,Bheemunipatnam (M + OG)	721
OD				0	216	0	0	1	8	232	18	0	II,Bheemunipatnam (M + OG)	722
OD				0	219	0	0	0	6	238	11	0	II,Bheemunipatnam (M + OG)	723
OD				0	447	0	0	2	20	493	20	0	II,Bheemunipatnam (M + OG)	724
OD				0	452	0	0	0	4	503	21	0	II,Bheemunipatnam (M + OG)	725
OD				8	30	0	0	0	30	36	2	0	II,Anakapalle (M)	726
OD				3	35	0	0	0	3	36	9	0	II,Anakapalle (M)	727
OD				20	25	0	0	0	4	45	10	0	II,Anakapalle (M)	728
OD				32	0	0	0	0	5	54	10	0	II,Anakapalle (M)	729

STATEMENT - VII
CIVIC AND OTHER AMENITIES IN SLUMS, 2009

Sl. No.	Class, name and civic status of town	Name of the slum	Is it notified	No. of households (approx)	Population of the Slum (approx)	Paved roads (in kms)
1	2	3	4	5	6	7
730	II,Anakapalle (M)	New Sriram Nagar	Yes	84	391	0.4
731	II,Anakapalle (M)	Relliveedhi	Yes	96	446	0.5
732	II,Anakapalle (M)	Boyagudem	Yes	96	446	0.3
733	II,Anakapalle (M)	New Burma Colony	Yes	108	502	0.7
734	II,Anakapalle (M)	Sarada Colony	Yes	108	502	1.2
735	II,Anakapalle (M)	Balaji Rao Peta	Yes	120	558	0.5
736	II,Anakapalle (M)	Sweepers And Scavengers Colony	Yes	121	558	0.9
737	II,Anakapalle (M)	Arundati Colony	Yes	120	558	0.2
738	II,Anakapalle (M)	Parasurampeta	Yes	108	562	0.2
739	II,Anakapalle (M)	Old Burma Colony	Yes	132	614	1.3
740	II,Anakapalle (M)	Laxmidevipeta Harijanawada	Yes	132	614	0.3
741	II,Anakapalle (M)	Gavarapalem Harijanapet	Yes	144	670	0.1
742	II,Anakapalle (M)	Demunithota	Yes	144	670	0.2
743	II,Anakapalle (M)	Miriyala Colony	Yes	156	725	0.2
744	II,Anakapalle (M)	Dr Khan Hospital	Yes	168	781	0.1
745	II,Anakapalle (M)	Gollaveedhi	Yes	168	781	0.2
746	II,Anakapalle (M)	Sriram Nagar Colony	Yes	216	1004	1
747	II,Anakapalle (M)	Bheemuni Gummarelli Veedhi	Yes	216	1004	0.6
748	II,Anakapalle (M)	Kotniveedhi East	Yes	216	1004	0.5
749	II,Anakapalle (M)	Nookalammatemple Road	Yes	240	1116	0.4
750	II,Anakapalle (M)	Kotniveedhi West	Yes	276	1283	0.9
751	II,Anakapalle (M)	Anjayya Colony	Yes	324	1507	0.3
752	II,Anakapalle (M)	Velupula Street	No	334	1562	1.5
753	II,Anakapalle (M)	Gavarapalem Dobhi Colony	Yes	260	1674	0.3
754	II,Anakapalle (M)	Laxmidevipalle	Yes	408	1897	0.7
755	II,Anakapalle (M)	Vijaya Ramaraju Peta	Yes	456	2120	0.9

STATEMENT - VII
CIVIC AND OTHER AMENITIES IN SLUMS, 2009

System of drainage				Number of latrines					Electricity (Number of connections)			Class, name and civic status of town	Sl. No.	
Open	Closed	Both (Open & Closed)	Nil	Private			Community	No. of tap points/ public hydrants installed for supply of protected water	Domestic	Road lighting (points)	Others			
				Pit System	Flush/ Pour Flush (Water borne)	Service						Others		
8	9	10	11	12	13	14	15	16	17	18	19	20	2	1
OD				24	30	0	0	0	3	63	5	0	II,Anakapalle (M)	730
OD				46	0	0	0	0	3	72	9	0	II,Anakapalle (M)	731
OD				11	75	0	0	0	2	72	7	0	II,Anakapalle (M)	732
OD				48	0	0	0	0	2	81	4	0	II,Anakapalle (M)	733
OD				88	0	0	0	0	8	81	4	0	II,Anakapalle (M)	734
OD				10	85	0	0	0	2	90	4	0	II,Anakapalle (M)	735
OD				100	0	0	0	0	2	91	4	0	II,Anakapalle (M)	736
OD				10	85	0	0	0	2	90	9	0	II,Anakapalle (M)	737
OD				88	0	0	0	0	4	81	9	0	II,Anakapalle (M)	738
OD				32	80	0	0	0	6	99	14	0	II,Anakapalle (M)	739
OD				12	75	0	0	0	8	99	4	0	II,Anakapalle (M)	740
OD				44	80	0	0	0	8	108	5	0	II,Anakapalle (M)	741
OD				44	80	0	0	0	3	108	14	0	II,Anakapalle (M)	742
OD				136	0	0	0	0	20	117	18	0	II,Anakapalle (M)	743
OD				140	0	0	0	0	3	126	5	0	II,Anakapalle (M)	744
OD				68	0	0	0	0	20	126	6	0	II,Anakapalle (M)	745
OD				66	122	0	0	0	2	162	6	0	II,Anakapalle (M)	746
OD				66	87	0	0	0	6	162	20	0	II,Anakapalle (M)	747
OD				130	0	0	0	0	10	162	10	0	II,Anakapalle (M)	748
OD				40	140	0	0	0	2	180	8	0	II,Anakapalle (M)	749
OD				200	0	0	0	0	6	207	9	0	II,Anakapalle (M)	750
OD				258	0	0	0	0	40	243	11	0	II,Anakapalle (M)	751
OD				206	0	0	0	0	20	252	25	0	II,Anakapalle (M)	752
OD				20	201	0	0	0	6	195	20	0	II,Anakapalle (M)	753
OD				320	0	0	0	0	32	306	14	0	II,Anakapalle (M)	754
OD				360	0	0	0	0	8	342	15	0	II,Anakapalle (M)	755

APPENDIX TO TOWN DIRECTORY
TOWNS SHOWING THEIR OUTGROWTHS WITH POPULATION

Sl.No.	Name of the town with Location code	Population of Core town	Name of Outgrowth	Population of Outgrowth
1	2	3	4	5
1	Bheemunipatnam (802948)	52,110	Nerellavalasa (Part)	2,223
			Tallavalsa (Part)	749



Directorate of Census Operations,
Andhra Pradesh & Telangana
1st Floor, Kendriya Sadan, Sultan Bazar,
Ministry of Home Affairs,
Hyderabad - 500 095

Email: dco-and.rgi@censusindia.gov.in
Website: <http://www.censusindia.gov.in>

