

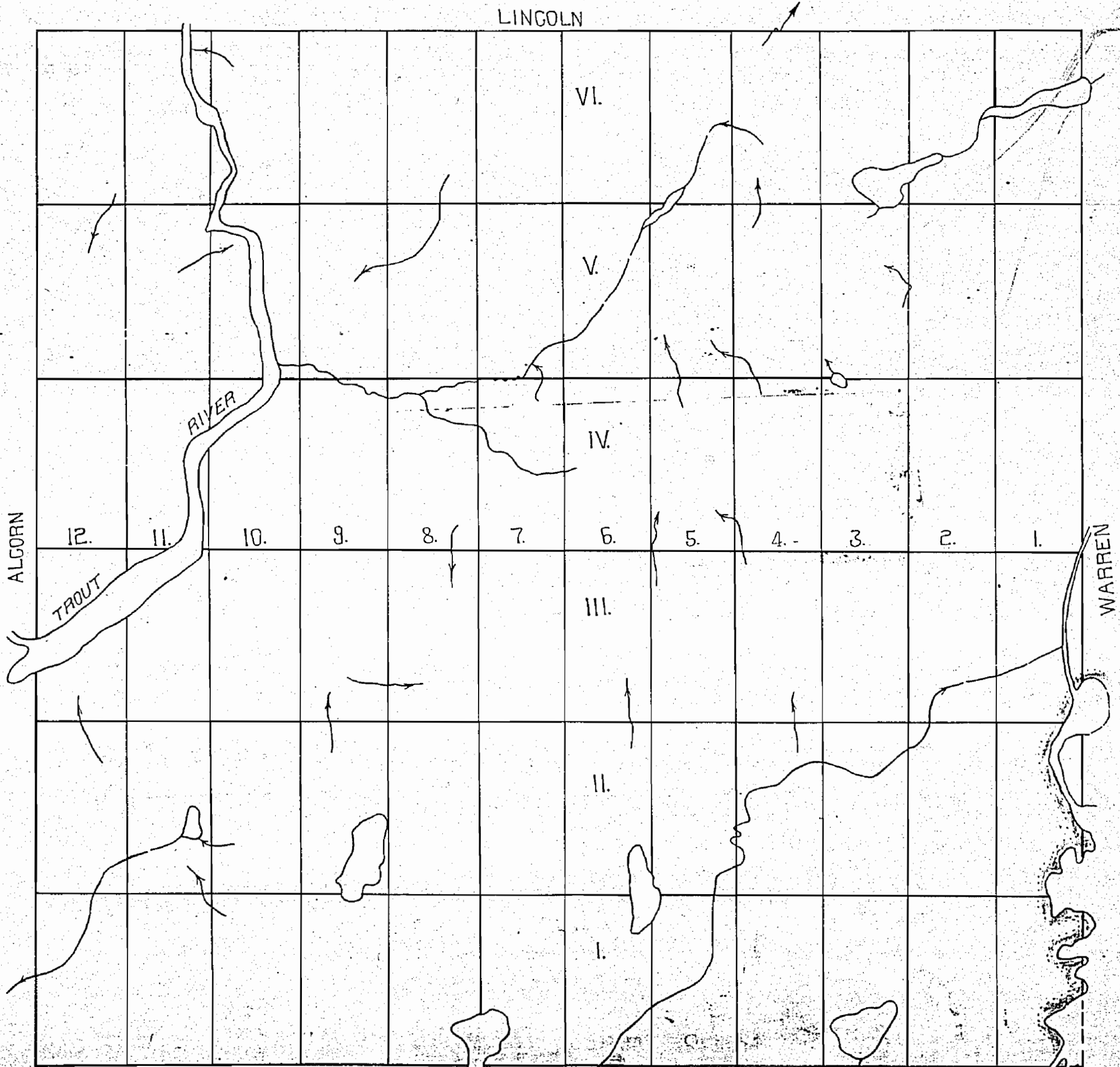

**Terms of Use:** NOTICE: This is a dated, archived document that does not represent current mining claim activity in Ontario. This archived document is provided for information purposes only and MNDM and the Government of Ontario accept no liability and make no warranty or any representation regarding the use, accuracy, applicability, completeness, performance, availability, security or reliability of the information. \*This archive "Historical Claim Map" does not meet provincial accessibility standards. If you need accessible formats, communication support or would like information about this map please contact the Provincial Recording Office @ 1-888-415-9845 Ext 5784. For current mining claim status, please use the MNDM online claim maps website at: <http://www.mndm.gov.on.ca/en/mines-and-minerals/applications/claimaps>

*Subdivision  
Cancelled  
May 19/62*

# PAUL

*District of Sudbury*

*Scale: 40 chains = 1 inch.*



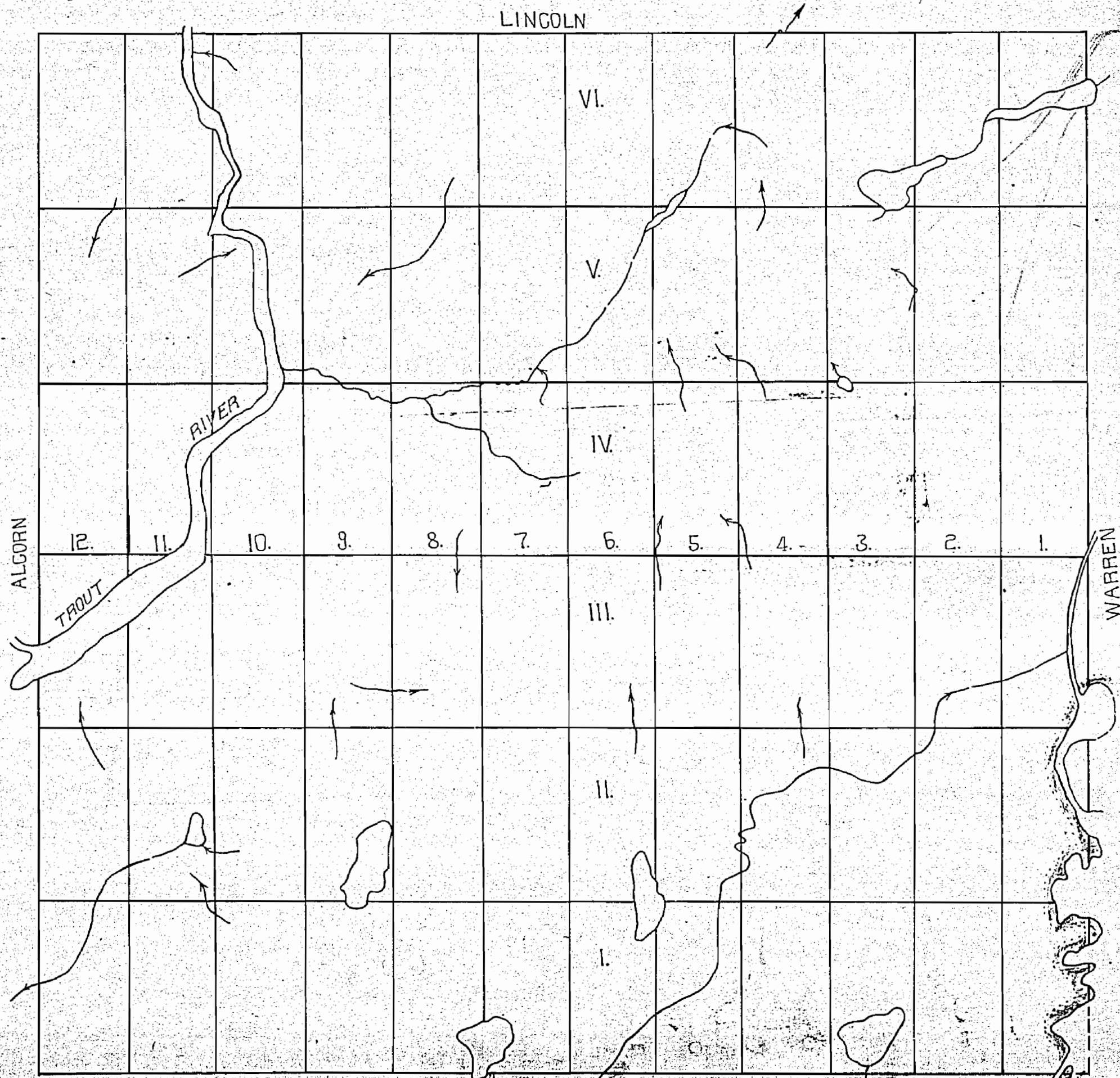

*Surface reservations 200' wide by Dept of L. & E. MURDOCK  
shown hereon thus ~~-----~~*

*Subdivision  
Annulled  
May 10/67*

# PAUL

*District of Sudbury*

*Scale: 40 chains=1 inch.*



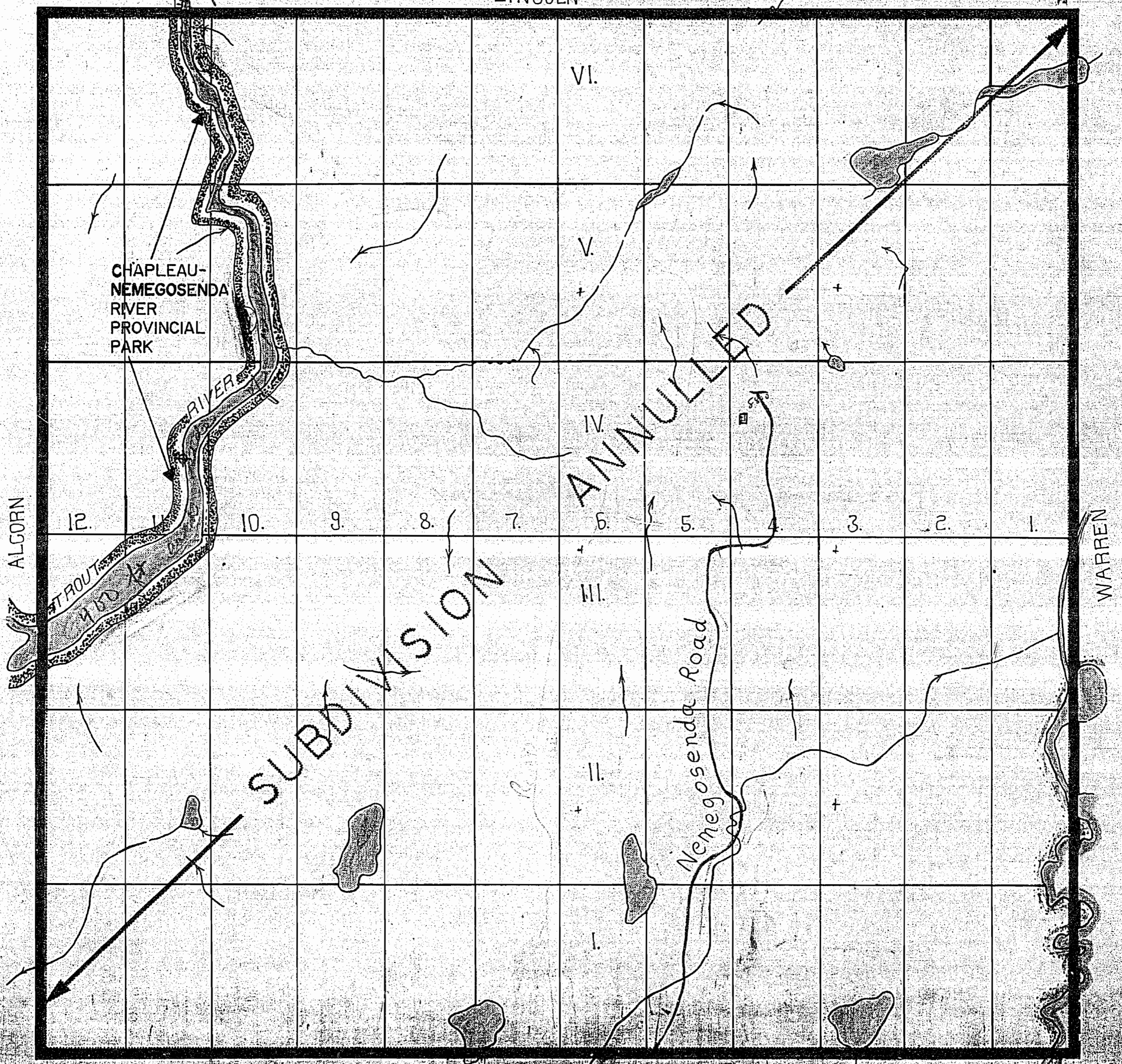
Surface reservations 200' wide by Dept. of L. & E. MURDOCK shown hereon thus ~~\_\_\_\_\_~~

THE INFORMATION THAT APPEARS ON THIS MAP HAS BEEN COMPILED FROM VARIOUS SOURCES AND ACCURACY IS NOT GUARANTEED. USE WISHING TO TAKE MINING CLAIMS SHOULD CONSULT WITH THE MINING RECORDER, MINISTRY OF NORTHERN DEVELOPMENT AND MINES, FOR ADDITIONAL INFORMATION ON THE STATUS OF THE LANDS SHOWN HEREON.

**PAUL**  
*District of Sudbury*  
 PORCUPINE MINING DIVISION  
 Scale: 40 chains=1 inch.

**RECEIVED**  
 OCT 9 1969  
 AM 7:8,9,10,11,12,1,2,3,4,5,6 PM

LINGOLN



400' surface right reservation around all lakes & rivers. REMOTE TOURIST CAMPS  
 MURDOCK  
 ALSO USE Permit 116816 - 11/10/87  
 SEE LAND Roll MURDOCK TWP