



Contents

President's Forum	3
Request for Proposals to Host IAMG 2019	3
Association Business	4
Election Results for the 2016-2020 IAMG Council	4
Qiuming Cheng nominated for IUGS President	4
RFG 2018 - Resources for Future Generations.....	4
Results of YES Network Elections	4
2016 IAMG Awards	5
Member News	5
IAMG student research grants	5
Student Affairs	5
Student Chapter News.....	5
Request for Nominations for 2017 IAMG Special Lectures	5
Special Lectures Appointments.....	6
Distinguished Lectures Report.....	6
40 years ago... ..	6
IAMG Journal Report	7
New Co-Editor-in-Chief for C&G	7
Journal Statistics	7
IAMG Journal Contents	7-9
Conference Reports.....	10
Upcoming Meetings.....	11

Call for nominations for 2017 IAMG Awards !

The Association invites all members to submit nominations for the **Felix Chayes Prize** and for the **Andrei Borisovich Vistelius Award**

Please note the earlier Deadline: October 31, 2016

For details about prerequisites for nominations please see the IAMG web site <http://www.iamg.org/> and click on **Awards**

There is also a list of past recipients and their laudations on the web site. Please have a look at it before sending your nominations!

- The (informal) documents which should accompany a proposal are:
- a short statement summarizing the relevant qualifications of the nominee
 - a curriculum vitae of the nominee

Nobody gets an award without a nomination, so please support your colleague, when you believe she or he deserves an award, by submitting a nomination.

Nominations can be submitted by a single person or by a group. The Laudations written over the last few years and published in Mathematical Geosciences are a good source of inspiration on how to write a nomination. Nominations can be submitted via e-mail (jackswsc@q.com) or sent to:

John H. Schuenemeyer - Chairman, IAMG Awards Committee
Southwest Statistical Consulting, LLC
960 Sligo St
Cortez, CO 81321 USA

Nominations for other Awards may also be submitted at any time.

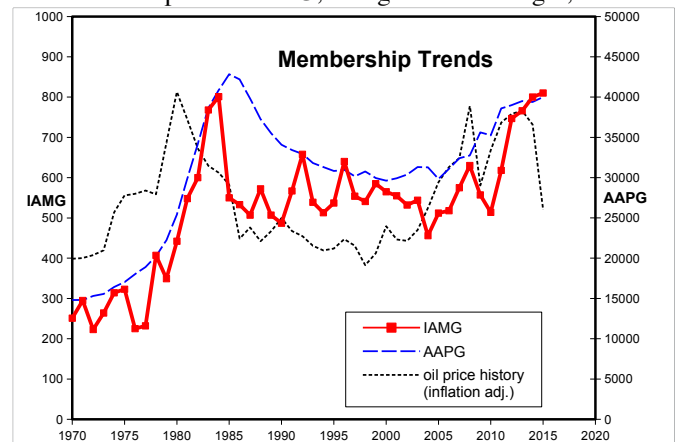
Health and wellbeing of an organization is important and can be measured by a number of different metrics. IAMG can be judged by the success of its three journals, the attendance at annual meetings, the effectiveness of its governing body, the number of members and trends in membership. The last has always been a concern and over the years various approaches have been tried to

From the Editor
From the Editor
From the Editor

keep current members and to recruit new ones. One way has been to decouple journal subscription from membership fees, making the annual fee so small that nobody could use financial need as an excuse not to

become or continue to be a member. Another, recently introduced, has been to confer free memberships to all authors and co-authors of papers accepted for publication in IAMG journals. This has had only limited success and retention rates have been low.

Other scientific organizations have similar concerns. AAPG, for instance, has had typical ups and downs in membership just like IAMG (see graph) that, at least in part, seem to be driven by the ups and downs in oil price. AAPG, being 50 times larger, has a more



varied population and more ways of looking at membership shifts. An obvious one that IAMG has also been working on is recruiting new young geoscientists. A recent article in the AAPG Explorer on the "Membership Crisis" discusses various approaches, some of which might be worth looking at for our own membership efforts. Recruiting and supporting Young Professionals (YPs), especially at conventions, has apparently been quite successful at AAPG, and we have seen a nice increase in participation of younger delegates at our IAMG meetings. AAPG is now making a special effort to transition student members into regular membership once they have graduated. This is something we at IAMG should look at too. Our effort to establish Student Chapters has had some success. However, it seems to have been difficult to sustain some of the chapters, as strong leaders graduate and leave an institution without successors taking over the established activities. Do student chapter members become regular IAMG members after graduation? A few actually become quite active in IAMG (see for instance Marshall Ma who has just been elected Councillor). But we need to do more to encourage students to consider IAMG membership when they leave their university or college and enter professional life. They are the future life blood of our organization!

Harald S. Poelchau

International Association for Mathematical Geosciences

IAMG Office (official address)

5868 Westheimer Rd. # 537

Houston, TX 77057, U. S. A

E-mail: support@iamgmembers.org

Tel. Messages: +1-832-380-8833

Fax: +1-800-983-1346

Website: IAMG.org

Officers of the Executive Committee

President: **Qiuming Cheng**

Dept. of Earth and Space Science and Engineering,
York University, 4700 Keele Street, Toronto, Ontario M3J 1P3, Canada,
Tel: +1 416 736 2100 (Ext: 22842), Fax: +1 416 736 5817,
E-mail: qiuming@yorku.ca

Executive Vice President: **Jennifer McKinley**

School of Geography, Archaeology and Palaeoecology,
Queen's University, Belfast BT7 1NN, UK
Tel. 44 (0)28 90973827, E-mail: [j.mckinley\[at\]qub.ac.uk](mailto:j.mckinley[at]qub.ac.uk)

Secretary General: **Frits P. Agterberg**

Geological Survey of Canada, 601 Booth St., Ottawa,
Ontario K1A 0E8, Canada
Tel: +1 613 996-2374, Fax: +1 613 996-3726,
E-mail: agterber@nrcan.gc.ca

Treasurer: **David R. Collins**

IAMG, PO Box 442504, Lawrence, KS 66044-7504, USA
Phone: 785-842-6092, E-mail: drc_iamg@hotmail.com

Other Voting Council Members

Past President: **Vera Pawlowsky-Glahn**

Universitat de Girona, Dpt. d'Informatica i Matematica Aplicada,
Campus Montilivi P4, E-17071 Girona, Spain
Tel: +34 972 418 170, Fax +34 972 418 792
E-mail: [vera.pawlowsky\[at\]udg.edu](mailto:vera.pawlowsky[at]udg.edu)

Vice Presidents:

Julián Ortiz, Department of Mining Engineering,
Universidad de Chile, Av. Tupper 2069, Santiago, Chile
Phone: 56-2-987-4585, E-mail: [jortiz\[at\]ing.uchile.cl](mailto:jortiz[at]ing.uchile.cl)

Raimon Tolosana-Delgado, Geoscience Mathematics and Informatics,
TU Bergakademie Freiberg, Gustav-Zeuner-Str. 12, 09599
Freiberg, Germany
E-mail: [r.tolosana\[at\]hzdr.de](mailto:r.tolosana[at]hzdr.de)

Editors

Computers & Geosciences **Grégoire Mariéthoz**
IDYST, Quartier UNIL-Mouline, Bâtiment Géopolis 3337,
CH - 1015 Lausanne, Switzerland
Tel: +41 21 6924463, E-mail: [gregoire.mariethoz\[at\]minds.ch](mailto:gregoire.mariethoz[at]minds.ch)

Edser Pebesma
Institut für Geoinformatik, Heisenbergstraße 2, D-48149 Münster,
Germany, Tel: +49 251 83-33081, [edser.pebesma\[at\]uni-muenster.de](mailto:edser.pebesma[at]uni-muenster.de)

Mathematical Geosciences **Roussos Dimitrakopoulos**
Department of Mining, Metals and Materials Engineering,
McGill University, Montreal H3A 2A7, Canada
Tel: +1 514 398-4986, E-mail: roussos.dimitrakopoulos@mcgill.ca

Natural Resources Research **John Carranza**
School of Earth and Environmental Sciences,
James Cook University, Townsville, QLD 4811, Australia
Email: john.carranza@jcu.edu.au

IAMG Newsletter and Website **Harald S. Poelchau**
10773 Lanett Circle, Dallas, TX 75238, USA
Tel: 214-221-1080, E-mail: hsp.iamg@inbox.com

Archivist

Graeme F. Bonham-Carter, Geological Survey of Canada,
601 Booth St., Ottawa, Ontario K1A 0E8, Canada
Tel: +1 613 996 3387, Fax: +1 613 996 3726
E-mail: [Graeme.bc1\[at\]gmail.com](mailto:Graeme.bc1[at]gmail.com)

Councilors

Guillaume Caumon, École Nationale Supérieure de Géologie,
Rue du Doyen Roubault, BP 40
F-54501 Vandœuvre-lès-Nancy Cedex, France
Phone: (33) 3 83 59 64 40; Fax (33) 3 83 69 64 40
E-mail: Guillaume.Caumon@univ-lorraine.fr

Yongqing Chen, School of Earth & Mineral Resources,
China University of Geosciences Beijing,
29Xueyuan Road, Beijing 100083, China
E-mail: cugb_yqchen@126.com

Liu Gang, Faculty of Computer Science, China University of
Geoscience, Wuhan, Hubei Province, 430074, China
Phone: +86-27-67883087, E-mail: liugang67@163.com

E. June Hill, CSIRO, CESRE,
PO Box 1130, Bentley, WA, Australia 6102
Tel: +61 8 6436 8651, fax: +61 8 6436 8555
E-mail: [June.Hill\[at\]csiro.au](mailto:June.Hill[at]csiro.au)

Special IGC Councilor: **Christien Thiert**
University of Cape Town, Department of Statistical Sciences,
Private Bag, Rondebosch 7700, South Africa
Tel: 27-21-650-3223, fax: 27-21-650-4773
E-mail: [christien.thiert\[at\]uct.ac.za](mailto:christien.thiert[at]uct.ac.za)

Committee Chairs

Awards Committee: **Jack Schuenemeyer**
Southwest Statistical Consulting, LLC
960 Sligo St,
Cortez, CO 81321, USA
Tel/Fax +1 970 565-0179
E-mail: jackswsc@q.com

Curriculum Quality Committee: **Julián Ortiz**
see address on left

Lectures Committee: **Jennifer McKinley**
see address on left

Meetings Committee: **Ricardo Olea**
U.S. Geological Survey,
12201 Sunrise Valley Drive, MS 956, Reston, VA 20192, USA
Tel.: 703-648-6414, Fax: 703-648-6419
E-mail: rolea@usgs.gov

Outreach Committee: **Frits P. Agterberg**
see address on left

Publications Committee: **Eric Grunsky**
Geological Survey of Canada, 601 Booth Street, Ottawa,
Ontario K1A 0E8, Canada, Tel: +1 613 992 7258
Fax: +1 613 996 3726, E-mail: [egrunsky\[at\]gmail.com](mailto:egrunsky[at]gmail.com)

Students Affairs Committee: **Helmut Schaeben**
Technische Universität Bergakademie Freiberg,
Bernhard-von-Cotta Str. 2,
09596 Freiberg, Germany
E-mail: schaeben@geo.tu-freiberg.de

Historian

Dan F. Merriam, Kansas Geological Survey, University of Kansas,
1930 Constant Avenue, Lawrence, KS 66047, U.S.A.
Tel: (785) 864-2127, Fax: (785) 864-5317
E-mail: [dmerriam\[at\]kgs.ukans.edu](mailto:dmerriam[at]kgs.ukans.edu)

PRESIDENT'S FORUM

In this forum I would like to provide a brief update on recent progress within the IAMG. You can find more information in this issue of the Newsletter and in reports from the EC and Committee Chairs which will soon become available online after the 35th IGC Council meeting.

Preparations for our joint conference at the 35th IGC in Cape Town are going well. Technical sessions, award plenary sessions, Council meeting, and General Assembly are scheduled during the week. Congratulations and thanks are due to our IGC special Councilor Professor Christien Thiart and the Meetings Committee chaired by Ricardo Olea for making efforts to coordinate the IAMG activities at the IGC. I also thank the Session Chairs and many others who are involved in the program of the 35th IGC. Preparations for IAMG2017 in Perth, Australia and IAMG2018, our golden anniversary in Olomouc and Prague, Czech Republic are progressing well under the leadership of the local organizers of these conferences and the Meetings Committee.

I would like to congratulate Professor Peter Dowd (Australia) who has been selected as the 31th winner of the William Christian Krumbein Medal and Professor Juan José "Juanjo" Egozcue (Spain) who is the recipient of the 2016 John Cedric Griffiths Teaching Award. Both winners will deliver their plenary lectures at the 35th IGC. I extend my sincere gratitude to the Awards Committee chaired by Professor John H. (Jack) Schuenemeyer and all IAMG members who have made nominations of candidates in the awards competition. I would like to thank the Lectures Committee chaired by Jennifer McKinley, IAMG Executive Vice President, for selecting the 2017 Distinguished Lecturer (DL) and the 2016 Georges Matheron Lecturer (ML). I congratulate Professor Clayton Deutsch (Canada) for having been selected as our 2017 DL and Dr. Jeffrey Yarus (USA) as our 2016 ML. Professor Clayton Deutsch will make a plenary presentation at the coming Geostat2016 in Valencia, Spain, which is being co-sponsored by the IAMG, and Dr. Jeffrey Yarus will deliver his plenary lecture at the 35th IGC.

Our new Council for 2016-2020 has been elected and the election results are to be ratified during the 35th IGC in Cape Town. The new Council consists of President: Dr. Jennifer McKinley (UK), Executive Vice President: Dr. Raimon Tolosana-Delgado (Germany), Treasurer: David Collins (USA), Secretary General: appointed by the President - Eric Grunsky (Canada), Vice Presidents: appointed by the President - Professor Christien Thiart (South Africa) and Dr. Guangsheng Yan (China), Past President: Qiuming Cheng (Canada/China), Councilors: Professor Gerald van den Boogaart (Germany), Dr. Xiaogang (Marshall) Ma (USA), Professor Guillaume Caumon (France), Dr. Jaime Gómez-Hernández (Spain), and IGC Councilor: Professor Hari Shankar Pandalai (India). The members of the new Council are from many different nations and reflect fundamental IAMG principles for promoting young scientists and women. Sincere congratulations to all new Council members! Many thanks must be given to the Nomination Commission chaired by Professor Frits Agterberg, Secretary General, to Regina van den Boogaart at the IAMG office, and to all members who have participated and contributed to the election. I trust the new Council under the leadership of Dr. Jennifer McKinley will bring in fresh ideas and energy to further enhance the IAMG and bring it into the new era.

This issue contains my last write-up in the President's Forum to share with all of you. I want to give my heartfelt gratitude to all IAMG members for your understanding and strong support for me and for the current Council. I also want to thank the Council members and others who have been working together closely and collegially on so many issues and matters to be dealt with for our Association. I enjoyed very much meeting with many members on numerous occasions and having the discussions and arguments which have shaped decisions and direction taken by the Council. I can say the current Council might not have been the best one ever, but it has tried its best to serve our members and our association. We will keep on working hard till the end of our term and ensure smooth transition to the new Council.

Recall what we said when we started our tenure in 2012: broadening the scope of the IAMG, increasing frontier earth science research, and enhancing the roles of young scientists and women within the

IAMG were our main principles and objectives. Our ultimate wish was to increase IAMG membership and strengthen the impact of our association. General scientific and technological frontiers were highlighted in my previous President's Forums and are reflected in the annual reports delivered to the IUGS which cover all aspects of MG for quantification and modeling properties and processes of earth systems and quantitative predictions and assessments of natural disasters as well as the delineation of mineral, hydrocarbon and water deposits in the Earth's crust. Key innovations may include but are not limited to data science, spatial analysis, basin simulation and application in oil and gas exploration, 2D to 3D geo-modeling, Big Data GIS techniques, singular mathematics for geodynamics modeling, new geostatistical and statistical analysis including multiple point geostatistics, spatial-temporal simulation, image regeneration and compositional data analysis. New models, methods and computer systems have been developed and utilized for energy/resource appraisals, environment impact assessment including climate change adaptation, and hazard reductions. We are grateful to all editors and authors of our three journals: Mathematical Geosciences, Computers & Geosciences and Natural Resources Research that continue to flourish and provide the world with important new results in all fields of mathematical geoscience.

IAMG has been and will be closely collaborating with IUGS and other organizations to promote and to support new scientific initiatives such as Resourcing Future Generations (RFG), Mathematics of Planet Earth (MPE), and Future Earth (FE). IAMG has participated in drafting geo-scientific input to the Future Earth Program with former IUGS President Eduardo de Mulder and current IUGS President Roland Oberhänsli. IAMG has established new affiliation with the International Union of Geodesy and Geophysics (IUGG), enhanced its collaboration with the International Union of Geological Sciences (IUGS), Young Earth Scientists (YES) and maintained productive collaboration with Earth Science Matters (ESM). In addition, IAMG has increased the links to government agencies such as Geological Surveys of many countries. IAMG has promoted the roles of young earth scientists and members from underrepresented regions such as India, Africa, and South America. Two members are nominated for the IUGS EC and YES EC, respectively. Personally, I have been nominated jointly by the IAMG, the Geological Survey of Canada and the China Geological Survey as a candidate for the IUGS president position, and Dr. Wenlei Wang, IAMG -YES coordinator, was nominated as candidate for YES Vice President. These elections will be held during the 35th IGC. I sincerely thank our members and all others for supporting these nominations. See you soon at 35th IGC in Cape Town.

Qiuming Cheng

Request for Proposals to Host IAMG 2019

The Association has started the search process for the selection of a site to hold its 20th annual scientific and technical conference sometime in the summer or fall of 2019. Parties interested in hosting and organizing the event are welcome to visit the site

iamg.org/index.php/publisher/articleview/frmArticleID/150

for details of the guidelines.

IAMG 2017 will be held in Perth, Australia and IAMG 2018, the "Golden Anniversary", is planned in Olomouc and Prague, Czech Republic.

Please contact the Chair of the Meetings Committee, Ricardo Olea, to submit proposals or to clarify questions at rolea@usgs.gov, no later than 16 February 2017.

Association Business

Election Results for the 2016-2020 IAMG Council

The election closed on April 08, 2016. A total of 178 ballots were received on the election website. All results are subject to ratification by the IAMG General Assembly that will meet during the IAMG Annual Conference in Cape Town, South Africa, at the International Geological Congress.

Jennifer McKinley was elected President with 2/3 of all votes; Raimon Tolosana won the Executive Vice President position with 55%. The number of votes for Councilors ranged from 40 to 88; cut-off was at 70 votes. Hari Shankar Pandalai was 16 votes ahead of the next closest candidate for ICG Councilor.



President:

Jennifer McKinley
(N. Ireland)



Secretary General
appointed

Eric Grunsky
(Canada)



Executive Vice
President

**Raimon Tolosana-
Delgado**
(Germany)



Treasurer:

David Collins
(USA)

Vice Presidents: appointed by the President



Christien Thiert
(South Africa)



Guangsheng Yan
(China)

Ordinary Councilors:



**K. Gerald
van den Boogaart**
(Germany)



Guillaume Caumon
(France)



**Jaime Gómez
Hernández**
(Spain)



**Xiaogang "Marshall"
Ma**
(U.S.A.)

Special IGC Councilor



Hari Shankar Pandalai
(India)

IAMG's President, Qiuming Cheng nominated for IUGS President

The six members of the 2016–2020 IUGS Nominating Committee met at the UNESCO headquarters in Paris, 21 and 22 April. They are **Niichi Nishiwaki** (Japan), Harsh Gupta (India), Lopo Vasconcelos (Mozambique), **Ricardo Olea** (USA), Jacques Charvet (France, chairman) and Peter Bobrowsky (Canada). Olea and Nishiwaki are IAMG members, marking the first time that IAMG has had members in this influential committee. The purpose of the meeting was to prepare the slates of candidates for the 2016–2020 Executive Committee of nine members and the 2016–2020 Nominating Committee of six members. Curriculum and geographical diversity play an important role both in the preparation of the slates and final election by the IUGS Council to take place during the 35th International Geological Congress to be held in Cape Town this summer. IAMG's Qiuming Cheng is one of the two candidates for president. If you have connections to some of the IUGS Council members, we encourage you to secure support for Qiuming.

RFG 2018 -Resources for Future Generations

The IAMG has become a partner of RFG 2018, a conference on energy, minerals, water and the Earth to be held June 16-21, 2018 at the Vancouver Convention Centre, British Columbia, Canada. "Resources for Future Generations" is an initiative of the International Union of Geological Sciences (IUGS) with which IAMG is affiliated. In 2014 IUGS published: *Resourcing Future Generations White Paper: Mineral Resources and Future Supply*, and decided to make this the main topic of a new quadrennial conference to be held every two years before and after an International Geological Congress (IGC). IAMG always holds one of our annual meetings during an IGC. This year the 35th IGC will be held in Cape Town, South Africa, and in 2020 the 36th IGC will be in New Delhi, India. Canadian geoscience organizations are co-sponsoring RFG 2018 which promises to be a big event with an expected attendance of 4000. IAMG has decided to participate in these new quadrennial events as well but not to the extent that we participate in the IGCs.

Until late fall 2016 it will remain possible to propose topics for RFG 2018 sessions. The IAMG is considering sponsoring sessions on 'Advanced analytical analysis of geochemical data' and 'Probabilistic resource appraisal', but your inputs and suggestions would be most welcome. Eric Grunsky will be in charge of organizing the IAMG's contribution to RFG. He can be contacted at egrunsky@gmail.com.

Results of YES Network Elections

Our member **Wenlei Wang** has been elected as a Vice President of YES (Scientific Collaboration Team Leader).

The Young Earth-Scientists for Society or YES Network is composed primarily of scientists under 35 years of age, and was formed as a direct result of the IYPE, International Year of Planet Earth. The network, in close collaboration with IYPE Corporation, set up an international committee to organize a World Congress for Young Earth-Scientists. Also, YES Network will have a presence throughout this year's IGC conference by co-ordinating a number of activities, functions and scientific sessions for members and other young scientists. The scientific sessions will be incorporated into the 35th IGC scientific sessions.

Other elected positions:

President: Wang Meng, China

General secretary: Tanvi Arora, India

Vice President - Regional YES Network Team Leader:
Palomino Ore Sheyla Bethsy, Peru

Vice President - Scientific Collaboration Team Leader: Wang Wenlei, China

EX OFFICIO Vice president - Communicating Science Team
Leader: Ndivhuwo Cecilia Mukosi, South Africa



Student Affairs

2016 IAMG Awards

The Awards Committee under the leadership of **Jack Schuenemeyer** has selected Professor **Peter Dowd** (Australia) as the 31th winner of the William Christian Krumbein Medal and Professor **Juan José “Juanjo” Egozcue** (Spain) as the 11th recipient of the John Cedric Griffiths Teaching Award. Both winners will deliver their key-note lectures at the 35th IGC in Cape Town.

Krumbein Medal

Professor **Peter Dowd** of the University of Adelaide has more than 40 years experience in academic research, teaching and administration and in consulting to industry. His research interests include geostatistical modelling and prediction in mineral resource, petroleum reservoir and environmental applications; geological modelling and mathematical geology; stochastic modelling and quantified risk assessment in natural resource and environmental applications; definitions and reporting of ore reserves; mineral economics; financial analysis and modelling; operational research; and computer-aided mine design.

Recent work has focussed on the characterisation of rock masses in hot dry rock enhanced geothermal systems; for environmental risk analysis and assessment; for mining applications; and for stochastic modelling of flow pathways in aquifers.

He has been cited as one of Australia's 100 most influential engineers by the Institution of Engineers Australia.

He has published over 200 papers and parts of books in the fields of geostatistics, stochastic modelling and spatial statistics, operational research, computer-aided mine design, mineral economics, mine finance and valuation and has developed commercialised software products for the minerals industry.

The William Christian Krumbein Medal is the highest award given by the Association and is awarded to senior scientists for career achievement, which includes distinction in application of mathematics or informatics in the earth sciences, service to the IAMG, and support to professions involved in the earth sciences.



Griffiths Teaching Award

Juan José Egozcue is a full professor (Catedrático) in the Departamento de Matemática Aplicada III at the Polytechnic University of Catalunya in Barcelona with specialties in Civil Engineering, Applied Mathematics, and Statistics.

He studied Physics, at the University of Barcelona (Spain) and obtained his PhD in 1982. In 1978 he became lecturer in the Civil Engineering School of the Universidad Politécnic de Cataluña, (UPC) Barcelona, teaching subjects on Applied Mathematics and Statistics. He was promoted to Full Professor in 1989 at the UPC. His present main research activities include: Bayesian methods for natural hazard assessment and analysis of compositional data, with special emphasis in the geometry of the sample space.

The John Cedric Griffiths Teaching Award is given to honor outstanding teaching, with preference for teaching that involves application of mathematics or informatics to the Earth's nonrenewable natural resources or to sedimentary geology.



Member News

Yan Guangsheng, director of the Development and Research Center of the Geological Survey of China has been promoted to Chief Geologist of the CGS. Yan is one of the newly appointed IAMG vice-presidents (see picture on p. 4).

Frits Agterberg writes:

I had the pleasure of visiting Honorary Life Member **Walther Schwarzacher** in Belfast. We talked about the old days in the 1980s and 1990s when he and I were members of the “Flying Circus” lecturing about mathematical geology in many different countries. Walther was always accompanied by his wife June.

(Also shown: *President-elect Jenny McKinley*)



IAMG student research grants

While the 2016 deadline for application has passed by now, it is not too early to consider applying as soon as possible for next year.

IAMG student research grants are intended to support the research of PhD and Master students in the mathematical geosciences which will be worthy to be published in one of our journals.

The deadline for the next applications is May 31th, 2017.

Awards will be granted based on a promising research proposal by the student and a recommendation by the supervisor. The grants are about \$2500 per person and can be used for all research support like travel, material, software, books, conferences,

There are three types of grants:

- Computers & Geosciences Research Scholarships
- Mathematical Geosciences Student Awards
- Natural Resources Research Student Awards

The grants are sponsored by the IAMG and in case of the Computers & Geosciences Research Scholarships by Elsevier.

The awardees are selected by IAMG committees and will be notified before the annual IAMG conference.

Official guidelines and online application forms can be found at: <https://iamg.org/student-affairs.html>

Student Chapter News

Freiberg Chapter (<http://www.iamg.tu-freiberg.de/>):

New president is Rana Ammad Bin Sadiq, Ph.D. candidate in Geotechnical Engineering. The chapter has 14 members.

ITC Chapter, University of Twente (<http://sites.google.com/site/isciatitc/>):

Prof. Helmut Schaeben gave a guest lecture for all ITC Staff and students entitled “Potential Modelling” followed by advanced statistical modeling master class, where in-depth presentation followed by advanced practical exercises in R programming language were given to ITC MSc and PhD students.

University of Wyoming Chapter (<http://geoweb.uwyo.edu/iamg/>) organized invited talks by Dr. Brian Russell on “Integrating rock physics modeling, pre-stack inversion and Bayesian classification: Examples from the Alberta basin and the Gulf of Mexico” and by Dr. Lisa Stright, Colorado State University on “Characterization and Modeling of Deep-water Slope Channels Using Digital Outcrop Data”

Request for Nominations for IAMG Special Lectures

IAMG selects and sponsors two lecturers each year:

The **2018 Distinguished Lecturer** and the **2017 George Matheron Lecturer**.

The Distinguished Lecturer prepares a series of lectures preferably on a variety of subjects in the mathematical geosciences to be presented in places where IAMG Annual Meetings are not normally held.

The Georges Matheron Lecturer should be a scientist with proven research ability in the field of spatial statistics or mathematical morphology. This lecture is presented at the Annual Meeting of the IAMG.

Letters of nomination for both these roles should include a curriculum vitae of the nominee and a short statement summarizing the ways in which he or she fulfills the nomination criteria.

For more information see <https://iamg.org/special-lectures.html>

Letters should be directed by e-mail no later than **31st October 2016** to the Chair of the Lectures Committee, Christien Thiaert: christien.thiaert@uct.ac.za

Special Lectures Appointments

Clayton Deutsch has been confirmed as the 2017 IAMG Distinguished Lecturer.

Dr. Deutsch is Director and Professor in the School of Mining and Petroleum Engineering, Department of Civil & Environmental Engineering at the University of Alberta. He teaches and conducts research into better ways to model heterogeneity and uncertainty in petroleum reservoirs and mineral deposits. Prior to joining the University of Alberta in 1997, Dr. Deutsch was an Associate Professor (Research) in the Department of Petroleum Engineering at Stanford University. His employment history also includes three years with Exxon Production Research Company and three years of experience with Placer Dome Inc. Dr. Deutsch has published six

books and over 200 research papers. He holds the Alberta Chamber of Resources Industry Chair in Mining Engineering and the Canada Research Chair in Natural Resources Uncertainty Characterization.

Clayton has a long history of association with the IAMG. He served as Secretary General (2004-2008), was responsible for the IAMG website (2004-2006), won the 1994 Vistelius Research Award, and became the 2014 Griffiths Teaching Award recipient.



The **Matheron Lecturer** for this year was chosen from three excellent nominations: **Jeffrey Yarus** will deliver the 2016 Matheron Lecture in Cape Town at the 36th IGC.

Dr. Yarus has 36 years of experience in quantitative computer applications. He is a noted expert in the fields of reservoir characterization, applied geostatistics, mathematical and computing geology, surface modeling, and data analysis.

Dr. Yarus obtained his MS and Ph.D. in geology from the University of South Carolina before joining Amoco Production Company in 1977 where he worked as an exploration geologist in the Gulf of Mexico. From 1981 until 1988, he worked in exploration and production as an independent in a variety of basins throughout the Rocky Mountain States. In 1988, Jeffrey joined Marathon Oil Company's Petroleum Technology Center in Littleton, Colorado where he introduced the company to geostatistical reservoir characterization.

Since moving to Houston in 1996, he worked as a technical manager and executive for GeoMath, a subsidiary of Beicip-Franlab, Smedvig Technologies (Roxar), and Knowledge Reservoir, Inc. In August of 2001, Yarus, together with Dr. Richard L. Chambers, started Quantitative Geosciences, LLP, a consulting firm specializing in reservoir characterization and geostatistics. In 2006, he and the QGSI staff moved to Landmark Graphics Corporation, a division of Halliburton where he is now the Senior Product Manager for Earth Modeling. Jeffrey is well known throughout the industry for his seminars and lectures which he has given world-wide.

Dr. Yarus has served as AAPG's Computer Applications, Publications, and Reservoir Development Chairman, and has authored many papers and abstracts on geostatistics. Along with his partner Richard, he co-edited the 1995 and 2006 AAPG volumes on Stochastic Modeling and Geostatistics, and SPE's 2007 chapter on Geologically-Based, Geostatistical Reservoir Modeling in their Petroleum Engineering Handbook.



Distinguished Lectures Report

Sean McKenna, the 2016 Distinguished Lecturer, reports from the Distinguished Lecturer trail. He has given five presentations so far. He has presented his talk "Modeling Groundwater Flow and Transport in Heterogeneous Media" at the Geological Survey of Denmark and Greenland (GEUS) in January; at the Instituto Geológico y Minero de España (IGME) in March; and in April at the Dept. of Energy and Mineral Engineering of Penn State University, the Civil and Environmental Engineering and Earth Sciences Dept. of Notre Dame University, and the Geological Engineering Program, University of Wisconsin, Madison. More presentations are scheduled in July for the GeoEnv Conference in Lisbon, Heriot Watt University, and the International Environmental Geostatistics Society both in Edinburgh, as well as at the 10th International Geostatistics Congress in Valencia in September. For more details see sites.google.com/site/samcken/presentations




Sean with Sanjay Srinivasan in State College, PA



Sean with Eulogio Pardo Iguzquiza in Madrid (IGME)

Eric Grunsky delivered two short courses as part of his IAMG Distinguished Lecturer role and gave a Geological Society London sponsored presentation to the Geological Society Northern Ireland Regional Group on the 20th March 2016 entitled 'The use of geochemical survey data for predictive geologic mapping at regional and continental scales'.



40 years ago...


"Assets of the IAMG totaled 5,763.98 Swiss Francs (\$1,692.93) at the time of the 2nd General Assembly in 1972. Current assets of the Association at the time of 3rd GA are \$8,423.49. Growth in Association's assets has come through member dues, Corporate and Academic member contributions, and royalty payments for Association publications...."

Corporate and Academic members in 1976 were: Exxon Co. USA, Gas Council (U.K.), Kansas Geological Survey, and Kennecott Copper Corp.

There was also an admonition NOT to pay Fleetbooks or other commercial booksellers for Mathematical Geology subscriptions, but only the Office of the Western Treasurer.

IAMG Journal Report

Computers & Geosciences



Jef Caers has stepped down as Co-Editor-in-Chief of Computers & Geosciences. He took over the editorship from Eric Grunsky in 2011 and since 2013 has shared

it as co-editor with Michael Piasecki and then Edzer Pebesma (2014). He says: "Being in this position since 2011 has been an extremely rewarding experience, including working with a stellar team of associate editors during my tenure. However after 5 years, I believe the time has come for others to contribute, shine a fresh light.

"Together, we had several achievements that I am grateful to look back at: a refining of the scope, hiring of really excellent associate editors and co-Chief Editor (Edzer, thank you!), getting top scientists on the board, introduction of the github platform, almost doubling of the impact factor from 2010-2015."

An excellent successor has been found who has agreed to take over Jef's position. It is Grégoire Mariéthoz, Professor at the University of Lausanne, Switzerland. Together with Co-EiC Edzer Pebesma, the Journal has a great future ahead.

Thank you, Jef!



New Co-Editor-in-Chief for C&G

Grégoire Mariéthoz is replacing Jef Caers as co-editor of Computers & Geosciences. In 2013 Grégoire won the prestigious IAMG Andrei Borisovich Vistelius Research Award.



Dr. Mariéthoz is Assistant Professor at the Institute of Earth Surface Dynamics, University of Lausanne, Switzerland where he leads the research group "Remote Sensing and Pattern Analysis".

Until 2014 he was a research fellow and senior lecturer at the School of Civil and Environmental Engineering, University of New South Wales in Sydney, Australia. He did his graduate work in anthropology and his postgraduate work in geohydrology, both at the University of Neuchâtel, Switzerland, finishing with a dissertation on "Geological stochastic imaging for aquifer characterization". He also had a postdoctoral position at the Energy Resources Engineering department of Stanford University.

Grégoire's main research interests are in the development of stochastic methods that characterize the spatial and temporal variability inherent in hydrological systems. He has developed new numerical techniques using high-order, nonparametric statistics which allow using the full richness of modern data sets. His work is at the frontier between Earth modeling and computer science, with a strong emphasis on stochastic models, training images and example-based modeling.

IAMG Journal Contents

Mathematical Geosciences

Volume 48 Number 1

Special Issue

Geostatistics for Environmental Applications — J. Jaime Gómez-Hernández

Estimating Thermal Response Test Coefficients: Choosing Coordinate Space of The Random Function — Roberto Bruno, Francesco Tinti & Sara Focaccia

A Geostatistical Methodology to Evaluate the Performance of Groundwater Quality Monitoring Networks Using a Vulnerability Index — Hugo Júnez-Ferreira, Julián González, Emmanuel Reyes & Graciela S. Herrera

Simulation of Hydraulic Heterogeneity and Upscaling Permeability and Dispersivity in Sandy-Clay Formations — Veronika A. Bakshevskaia & Sergey P. Pozdniakov

A Geostatistical Definition of Hotspots for Fish Spatial Distributions — Pierre Petitgas, Mathieu Woillez, Mathieu Doray & Jacques Rivoirard

Bayesian Data Fusion Applied to Soil Drainage Classes Spatial Mapping — Sarah Gengler & Patrick Bogaert

Risk Assessment of Soil Compaction in the Walloon Region in Belgium — Dimitri D'Or & Marie-France Destain

Announcement

A THANK YOU to our Associate Editor Odd Kolbjørnsen (2010–2015)

MG Volume 48 Number 2

Hot Enough for You? A Spatial Exploratory and Inferential Analysis of North American Climate-Change Projections — Noël Cressie & Emily L. Kang

Dynamic Uncertainty in Cost-Benefit Analysis of Evacuation Prior to a Volcanic Eruption — Mark Bebbington & Ricardas Zitnikis

Wavelet-Based Clustering of Sea Level Records — S. M. Barbosa, S. Gouveia, M. G. Scotto & A. M. Alonso

Special Issue

Study of Water Quality in a Spanish River Based on Statistical Process Control and Functional Data Analysis — J. Sancho, C. Iglesias, J. Piñeiro, J. Martínez, J. J. Pastor, M. Araújo & J. Taboada

Fusing Gaussian Processes and Dynamic Time Warping for Improved Natural Gamma Signal Classification — Katherine L. Silversides, Arman Melkumyan & Derek Wyman

Calibrating K and Alpha in Gy's Formula: A New Approach — Richard Minnitt

MG Volume 48 Number 3

Information Gathering in Bayesian Networks Applied to Petroleum Prospecting — Marie Lilleborge, Ragnar Hauge & Jo Eidsvik

Modeling Channel Forms and Related Sedimentary Objects Using a Boundary Representation Based on Non-uniform Rational B-Splines — Jeremy Ruiu, Guillaume Caumon & Sophie Viseur

Quantifying the Directional Connectivity of Rock Constituents and its Impact on Electrical Resistivity of Organic-Rich Mudrocks — Huangye Chen & Zoya Heidari

Special Issue

Anisotropy Models for Spatial Data — D. Allard, R. Senoussi & E. Porcu

A Comparison of Various Methods for the Numerical Evaluation of Porous Media Permeability Tensors from Pore-Scale Geometry — Romain Guibert, Pierre Horgue, Gérald Debenest & Michel Quintard

Book Review

Mariéthoz and Caers: Multiple-Point Geostatistics — Michael J. Pyrcz

MG Volume 48 Number 4

Change-of-Support Models on Irregular Grids for Geostatistical Simulation — Victor Zaytsev, Pierre Biver, Hans Wackernagel, Denis Allard

A New Approach for Conditioning Process-Based Geologic Models to Well Data — David Wingate, Jonathan Kane, Matt Wolinsky, Zoltán Sylvester

A Theoretical look at Ensemble-Based Optimization in Reservoir Management — Andreas S. Stordal, Slawomir P. Szklarz, Olwijn Leeuwenburgh

Horizon Restoration by Best Fitting of Finite Elements and Rotation Constraints: Sensitivity to the Mesh Geometry and Pin-Element Location — María José Ramón, José Luis Briz, Emilio L. Pueyo, Oscar Fernández

continued on p. 8

Journal Statistics

Mathematical Geosciences:

ISI-impact factor for 2015: 1.777 (SJR= 1.562)

5-Year Impact Factor: 1.915 (SJR 4y=2.111)

Rejection rate: 66.7%

Turnaround time: 38.3 days (average; submission to first decision)

Computers & Geosciences:

2015 Impact Factor: 2.474 (SJR=1.268)

5-Year Impact Factor: 2.540 (SNIP=1.590)

Natural Resources Research:

2015 SJR = 0.457

5 year SNIP: 0.720 (2014); SJR 4y=0.942

Rejection rate: 42%

Ave. turnaround time: 140 days (submission to final decision)

continued from p. 7

On the Initial Stages of the Densification and Lithification of Sediments — C. M. Sands, H. W. Chandler

A Class-Kriging Predictor for Functional Compositions with Application to Particle-Size Curves in Heterogeneous Aquifers — Alessandra Menafoglio, Piercesare Secchi, Alberto Guadagnini

MG Volume 48 Number 5

Smoothing Three-Dimensional Manifold Data, with Application to Tectonic Fault Detection — Carlo Grillenzoni

Grain-Size Based Additivity Models for Scaling Multi-rate Uranyl Surface Complexation in Subsurface Sediments — Xiaoying Zhang, Chongxuan Liu, Bill X. Hu & Qinhong Hu

Automated Multi-class Classification of Remotely Sensed Hyperspectral Imagery Via Gaussian Processes with a Non-stationary Covariance Function — Anna Chlingaryan, Arman Melkumyan, Richard J. Murphy & Sven Schneider

Special Issue

Inverse Modeling of Moving Average Isotropic Kernels for Non-parametric Three-Dimensional Gaussian Simulation — Oscar Peredo, Julián M. Ortiz & Oy Leuangthong

Special Issue

Air Quality Index Revisited from a Compositional Point of View — Eusebi Jarauta-Bragulat, Carme Hervada-Sala & Juan José Egozcue

Localized/Shrinkage Kriging Predictors — Zeytu Gashaw Asfaw & Henning Omre

NRR Volume 25 Number 2

Comparison of the Data-Driven Random Forests Model and a Knowledge-Driven Method for Mineral Prospectivity Mapping: A Case Study for Gold Deposits Around the Huritz Group and Nueltin Suite, Nunavut, Canada — G. McKay & J. R. Harris

Application of Discriminant Analysis and Support Vector Machine in Mapping Gold Potential Areas for Further Drilling in the Sari-Gunay Gold Deposit, NW Iran — Hamid Geranian, Seyed Hassan Tabatabaei, Hooshang H. Asadi & Emmanuel John M. Carranza

Spatial Modeling of Geometallurgical Properties: Techniques and a Case Study — Jared L. Deutsch, Kevin Palmer, Clayton V. Deutsch, Jozef Szymanski & Thomas H. Etsell

Managing Depleting Gold Revenues in Mali: An Assessment of Policy Options — Fousseini Traore & Calvin Djiofack Zebaze

Petrochemical and Tectonogenesis of Granitoids in the Wuyo-Gubrunde Horst, Northeastern Nigeria: Implication for Uranium Enrichment — Anthony Temidayo Bolarinwa & Saleh Ibrahim Bute

Determining Wettability of Fractured Carbonate Reservoirs — E. Bakshii & F. M. Torab

Simulation of Power Production from Dry Geothermal Well Using Down-hole Heat Exchanger in Sabalan Field, Northwest Iran — Younes Noorollahi, Saeid Mohammadzadeh Bina & Hossein Yousefi

Aggregation of Nanogold Particles in the Environment — B. M. Osovetsky

NRR Volume 25 Number 3

Using a Discrete Fracture Network and Spatial Point Processes to Populate Veins and Model Grade in a Coarse Gold Deposit — C. R. Mooney, J. B. Boisvert

Rank-Size Statistical Assessments of Undiscovered Gold Endowment in the Bendigo and Stawell Zones (Victoria) and the Mossman Orogen (Queensland), Australia: Comparison with Three-Part Assessment Results — Vladimir A. Lisitsin

Space Deformation Non-stationary Geostatistical Approach for Prediction of Geological Objects: Case Study at El Teniente Mine (Chile) — Franky Fouedjio

Application of Global Particle Swarm Optimization for Inversion of Residual Gravity Anomalies Over Geological Bodies with Idealized Geometries — Anand Singh, Arkoprovo Biswas

Shale-Gas Assessment: Comparison of Gas-In-Place Versus Performance-Based Approaches — H. Stueck, D. Houseknecht, D. Franke, D. Gautier, A. Bahr, S. Ladage

Partitioning Stakeholders for the Economic Valuation of Ecosystem Services: Examples of a Mangrove System — Tatiane Micheletti, François Jost, Uta Berger

Environmental Geochemistry and Acid Mine Drainage Evaluation of an Abandoned Coal Waste Pile at the Alborz-Sharghi Coal Washing Plant, NE Iran — Behshad Jodeiri Shokri, Faramarz Doulati Ardejani, Hamidreza Ramazi

Computers & Geosciences

Volume 87, February 2016

S.L. Butler, Z. Zhang — Forward modeling of geophysical electromagnetic methods using Comsol

Miaomiao Song, Wenwen Li, Bin Zhou, Ting Lei — Spatiotemporal data representation and its effect on the performance of spatial analysis in a cyberinfrastructure environment — A case study with raster zonal analysis

Jari Kortström, Marja Uski, Timo Tiira — Automatic classification of seismic events within a regional seismograph network

Seyed-Omid Gilani, Javad Sattarvand — Integrating geological uncertainty in long-term open pit mine production planning by ant colony optimization

Jin Yan, Xiao Song, Guanghong Gong — Averaged ratio between complementary profiles for evaluating shape distortions of map projections and spherical hierarchical tessellations

Guoxiong Chen, Qiuming Cheng — Singularity analysis based on wavelet transform of fractal measures for identifying geochemical anomaly in mineral exploration

Lenka Kociánová, Rostislav Melichar — OATools: An ArcMap add-in for the orientation analysis of geological structures

Sam Meek, Mike Jackson, Didier G Leibovici — A BPMN solution for chaining OGC services to quality assure location-based crowdsourced data

Anne E. Thessen, Sean McGinnis, Elizabeth W. North — Lessons learned while building the Deepwater Horizon Database: Toward improved data sharing in coastal science

Antonio J. Rueda, José M. Noguera, Adrián Luque — A comparison of native GPU computing versus OpenACC for implementing flow-routing algorithms in hydrological applications

Eun-Jung Holden, Jason C. Wong, Daniel Wedge, Michael Martis, Mark Lindsay, Klaus Gessner — Improving assessment of geological structure interpretation of magnetic data: An advanced data analytics approach

C&G Volume 88, March 2016

Rosa María Barragán, José Núñez, Víctor Manuel Arellano, David Nieva — EQUILGAS: Program to estimate temperatures and in situ two-phase conditions in geothermal reservoirs using three combined FT-HSH gas equilibria models

Nishank Saxena, Gary Mavko — Estimating elastic moduli of rocks from thin sections: Digital rock study of 3D properties from 2D images

Rahul Ramachandran, Kaylin Bugbee, Curt Tilmes, Ana Pinheiro Privette — Climate data initiative: A geocuration effort to support climate resilience

Ming Xia — Pore-scale simulation of miscible displacement in porous media using the lattice Boltzmann method

Tiange Liu, Qiguan Miao, Pengfei Xu, Yubing Tong, Jianfeng Song, Ge Xia, Yun Yang, Xiaojie Zhai — A contour-line color layer separation algorithm based on fuzzy clustering and region growing

Daojun Zhang, Qiuming Cheng, Frits Agterberg, Zhijun Chen — An improved solution of local window parameters setting for local singularity analysis based on Excel VBA batch processing technology

Luis A.A. Meira, Guilherme P. Coelho, Antonio Alberto S. Santos, Denis J. Schiozer — Selection of Representative Models for Decision Analysis Under Uncertainty

C.P. Dubey, V.M. Tiwari — Computation of the gravity field and its gradient: Some applications

Elizabeth Santiago, Jorge X. Velasco-Hernández, Manuel Romero-Salcedo — A descriptive study of fracture networks in rocks using complex network metrics

J.P. Leitão, D. Prodanovic, C. Maksimovi — Improving merge methods for grid-based digital elevation models

Jie Zhao, Pengda Zhao, Yongqing Chen — Using an improved BEMD method to analyse the characteristic scale of aeromagnetic data in the Gejiu region of Yunnan, China

Jessica A. McBeck, Elizabeth H. Madden, Michele L. Cooke — Growth by Optimization of Work (GROW): A new modeling tool that predicts fault growth through work minimization

Eliska Hamásková, Michal Sprlák, Martin Pitonák, Pavel Novák — Non-singular expressions for the spherical harmonic synthesis of gravitational curvatures in a local north-oriented reference frame

Natural Resources Research

Volume 24, Issue 4, December 2015

Natural Resource Wealth Optimization: A Review of Fiscal Regimes and Equitable Agreements for Petroleum and Mineral Extraction Projects — R. Weijermars

Unconventional Energy Resources: 2015 Review — AAPG Energy Minerals Division

NRR Volume 25 Number 1

Natural Resources Research: Reviewers in 2015

Data-Driven Index Overlay and Boolean Logic Mineral Prospectivity Modeling in Greenfields Exploration — Mahyar Yousefi & Emmanuel John M. Carranza

A Comparative Analysis of Weights of Evidence, Evidential Belief Functions, and Fuzzy Logic for Mineral Potential Mapping Using Incomplete Data at the Scale of Investigation — Arianne Ford, John M. Miller & Augusto G. Mol

Data-Driven Predictive Modeling of Mineral Prospectivity Using Random Forests: A Case Study in Catanduanes Island (Philippines) — Emmanuel John M. Carranza & Alice G. Laborte

Practical Incorporation of Multivariate Parameter Uncertainty in Geostatistical Resource Modeling — K. Daniel Khan & Clayton V. Deutsch

Metallic Mineral Resources in the Twenty-First Century. I. Historical Extraction Trends and Expected Demand — Alberto E. Patiño Douce

Comment on “Metallic Mineral Resources in the Twenty-First Century: I. Historical Extraction Trends and Expected Demand” by Alberto E. Patiño Douce, in Natural Resources Research DOI: 10.1007/s11053-015-9266-z — Donald A. Singer & W. David Menzie

Response to “Comment on Metallic Mineral Resources in the Twenty-First Century: I. Historical Extraction Trends and Expected Demand” by D. A. Singer and W. D. Menzie — Alberto E. Patiño Douce

Metallic Mineral Resources in the Twenty-First Century: II. Constraints on Future Supply — Alberto E. Patiño Douce

C&G Volume 89, April 2016

Weisheng Hou, Liang Yang, Dongcheng Deng, Jing Ye, Keith Clarke, Zhijun Yang, Wenming Zhuang, Jianxiong Liu, Jichun Huang — Assessing quality of urban underground spaces by coupling 3D geological models: The case study of Foshan city, South China

Tao Liu, Depeng Zhao, Mingyang Pan — An approach to 3D model fusion in GIS systems and its application in a future ECDIS

Pierre Assali, Pierre Grussenmeyer, Thierry Villemin, Nicolas Pollet, Flavien Viguier — Solid images for geostructural mapping and key block modeling of rock discontinuities

Sylvain Trépanier, Lucie Mathieu, Réal Daigneault, Stéphane Faure — Precursors predicted by artificial neural networks for mass balance calculations: Quantifying hydrothermal alteration in volcanic rocks

Si-jing Ye, Tai-lai Yan, Yan-li Yue, Wei-yan Lin, Lin Li, Xiao-chuang Yao, Qin-yun Mu, Yong-qin Li, De-hai Zhu — Developing a reversible rapid coordinate transformation model for the cylindrical projection

Liang Yang, Weisheng Hou, Chanjie Cui, Jie Cui — GOSIM: A multi-scale iterative multiple-point statistics algorithm with global optimization

R. Mayerle, A. Al-Subhi, J. Fernández Jaramillo, A. Salama, G. Bruns, K. Zubier, K. Runte, A. Turki, K. Hesse, H. Jastania, N. Ladwig, M. Mudarris — Development of a coastal information system for the management of Jeddah coastal waters in Saudi Arabia

Vladimir Puzyrev, Seid Koric, Scott Wilkin — Evaluation of parallel direct sparse linear solvers in electromagnetic geophysical problems

Johan Sten, Harri Lilja, Jari Hyväluoma, Jan Westerholm, Mats Aspås — Parallel flow accumulation algorithms for graphical processing units with application to RUSLE model

Samuel Bray, Reza Ahmadian, Roger A. Falconer — Impact of representation of hydraulic structures in modelling a Severn barrage

Xiaojun Li, Jianqin Chen, Hehua Zhu — A new method for automated discontinuity trace mapping on rock mass 3D surface model

Anh Phuong Tran, Baptiste Dafflon, Susan Hubbard — iMatTOUGH: An open-source Matlab-based graphical user interface for pre- and post-processing of TOUGH2 and iTOUGH2 models

Guoqing Zhou, Hongbo Yan, Kunhua Chen, Rongting Zhang — Spatial analysis for susceptibility of second-time karst sinkholes: A case study of Jili Village in Guangxi, China

Ruixi Li, Gongwen Wang, Emmanuel John Muico Carranza — GeoCube: A 3D mineral resources quantitative prediction and assessment system

Pierre Künzli, Kae Tsunematsu, Paul Albuquerque, Jean-Luc Falcone, Bastien Chopard, Costanza Bonadonna — Parallel simulation of particle transport in an advection field applied to volcanic explosive eruptions

D. Boutelier — TecPIV—A MATLAB-based application for PIV-analysis of experimental tectonics

Peipei Tang, Chengjing Wang, Xiaoxia Dai — A majorized Newton-CG augmented Lagrangian-based finite element method for 3D restoration of geological models

Rui Sun, Heng Xiao — SediFoam: A general-purpose, open-source CFD-DEM solver for particle-laden flow with emphasis on sediment transport

Min Liang, Denis Marcotte, Pejman Shamsipour — Simulation of non-linear coregionalization models by FFTMA

D. Marcotte — Spatial turning bands simulation of anisotropic non-linear models of coregionalization with symmetric cross-covariances

Mohammad J. Abdollahifard, Sadeq Ahmadi — Reconstruction of binary geological images using analytical edge and object models

Li Xie, Guangyao Li, Mang Xiao, Lei Peng — Novel classification method for remote sensing images based on information entropy discretization algorithm and vector space model

Alexey Gokhberg, Andreas Fichtner — Full-waveform inversion on heterogeneous HPC systems

Jie Liu, Gerald G. Pereira, Qingbin Liu, Klaus Regenauer-Lieb — Computational challenges in the analyses of petrophysics using microtomography and upscaling: A review

C&G Volume 90, Part A, May 2016

Daniel Simies Lopes, Daniel Mendes, Maurício Sousa, Joaquim Jorge — Expeditious illustration of layer-cake models on and above a tactile surface

Zhangang Wang, Honggang Qu, Zixing Wu, Hongjun Yang, Qunle Du — Formal representation of 3D structural geological models

Daniel M. Hammes, Mark Peternell — FAME: Software for analysing rock microstructures

Liang-feng Zhu, Xin Pan, Jian-zhong Sun — Visualization and dissemination of global crustal models on virtual globes

Yder Masson — A fast two-step algorithm for invasion percolation with trapping

Walter Landry, Sylvain Barbot — Gamra: Simple meshing for complex earthquakes

Yu Zhou, Tung Fung, Yee Leung — Improved triangular prism methods for fractal analysis of remotely sensed images

E. Pavlidou, M. van der Meijde, H. van der Werff, C. Hecker — Finding a needle by removing the haystack: A spatio-temporal normalization method for geophysical data

Guiyun Zhou, Zhongxuan Sun, Suhua Fu — An efficient variant of the Priority-Flood algorithm for filling depressions in raster digital elevation models

Kurt Zimmer, Yilun Zhang, Peng Lu, Yanyan Chen, Guanru Zhang, Mehmet Dalkilic, Chen Zhu — SUPCRTBL: A revised and extended thermodynamic dataset and software package of SUPCRT92

Camila Duellis Viana, Arthur Endlein, Ginaldo Ademar da Cruz Campanha, Carlos Henrique Grohmann — Algorithms for extraction of structural attitudes from 3D outcrop models

Ravi Peters, Hugo Ledoux — Robust approximation of the Medial Axis Transform of LiDAR point clouds as a tool for visualisation

Xu Zhong, Allison Kealy, Matt Duckham — Stream Kriging: Incremental and recursive ordinary Kriging over spatiotemporal data streams

Heesung Yoon, Yunjung Hyun, Kyoochul Ha, Kang-Kun Lee, Gyooh-Bum Kim — A method to improve the stability and accuracy of ANN- and SVM-based time series models for long-term groundwater level predictions

Marta Ferrater, Anna Echeverria, Eulàlia Masana, José J. Martínez-Díaz, Warren D. Sharp — A 3D measurement of the offset in paleoseismological studies

Ali T. Al-Mishwat — PHASS99: A software program for retrieving and decoding the radiometric ages of igneous rocks from the international database IGBADAT

Robson K. Gomes, Luiz P.L. de Oliveira, Luiz Gonzaga Jr, Francisco M.W. Tognoli, Maurício R. Veronez, Marcelo K. de Souza — An algorithm for automatic detection and orientation estimation of planar structures in LiDAR-scanned outcrops

Guoxiong Chen, Qiuming Cheng, Henglei Zhang — Matched filtering method for separating magnetic anomaly using fractal model

Fan Xiao, Zhijun Chen, Jianguo Chen, Yongzhang Zhou — A batch sliding window method for local singularity mapping and its application for geochemical anomaly identification

Bojan Savrio, Bernhard Jenny — Automating the selection of standard parallels for conic map projections

José Emilio Romero, Manuel Titos, Ángel Bueno, Isaac Álvarez, Luz García, Ángel de la Torre, M Carmen Benítez — APASVO: A free software tool for automatic P-phase picking and event detection in seismic traces

C&G Volume 90, Part B, May 2016

Albert J. Kettner, James P.M. Syvitski — Uncertainty and Sensitivity in Surface Dynamics Modeling

A. Brad Murray, Nicole M. Gasparini, Evan B. Goldstein, Mick van der Wegen — Uncertainty quantification in modeling earth surface processes: more applicable for some types of models than for others

F. Baart, M. van Ormondt, J.S.M. van Thiel de Vries, M. van Koningsveld — Morphological impact of a storm can be predicted three days ahead

Kehui Xu, Ranglei C. Mickey, Qin Chen, Courtney K. Harris, Robert D. Hetland, Kelin Hu, Jiaye Wang — Shelf sediment transport during hurricanes Katrina and Rita

Zhen Cheng, Xiao Yu, Tian-Jian Hsu, S. Balachandar — Reprint of: A numerical investigation of fine sediment resuspension in the wave boundary layer - Uncertainties in particle inertia and hindered settling

S. Mostafa Siadatmousavi, Felix Jose, Graziela Miot da Silva — Sensitivity of a third generation wave model to wind and boundary condition sources and model physics: A case study from the South Atlantic Ocean off Brazil coast

Eva M. Mockler, Fiachra E. O'Loughlin, Michael Bruen — Understanding hydrological flow paths in conceptual catchment models using uncertainty and sensitivity analysis

Jennifer L. Jefferson, James M. Gilbert, Paul G. Constantine, Reed M. Maxwell — Reprint of: Active subspaces for sensitivity analysis and dimension reduction of an integrated hydrologic model

Xuan Yu, Anna Lamacová, Christopher Duffy, Pavel Krám, Jakub Hruska — Hydrological model uncertainty due to spatial evapotranspiration estimation methods

S.G. Roy, P.O. Koons, B. Osti, P. Upton, G.E. Tucker — Multi-scale characterization of topographic anisotropy

G.R. Hancock, T.J. Coulthard, J.B.C. Lowry — Predicting uncertainty in sediment transport and landscape evolution – the influence of initial surface conditions

Arnaud J.A.M. Temme, Tom Vanwalleghem — LORICA – A new model for linking landscape and soil profile evolution: Development and sensitivity analysis

Catherine Villaret, Rebekka Kopmann, David Wyncoll, Jan Riehme, Uwe Merkel, Uwe Naumann — First-order uncertainty analysis using Algorithmic Differentiation of morphodynamic models

Scott D. Peckham, Anna Kelbert, Mary C. Hill, Eric W.H. Hutton — Towards uncertainty quantification and parameter estimation for Earth system models in a component-based modeling framework

Getachew F. Belete, Alexey Voinov — Exploring temporal and functional synchronization in integrating models: A sensitivity analysis

Conference Reports

Multifractals and singularity analysis in mineral exploration and environmental assessments

It was a nice, sunny Spring day, the 18th of April, when the Session in the annual General Assembly of the European Geosciences Union (EGU) on Multifractals and singularity analysis in mineral exploration and environmental assessments (NP3.4) was held in the large building complex of the Vienna Conference Centre. Due to last minute arrangements the Session was not announced properly in the Conference Programme. Nevertheless, dedicated Mathematical geoscientists knew how to find our meeting place in the Centre. During the Session their numbers grew from some 18 to about 25. The Session consisted of six oral papers and eventually 5 posters as two presentations had to be withdrawn because no visa could be collected on time. Another misfortune was that the poster session coincided with the oral presentations, but upon closure of the oral session participants moved to the big hall where the posters were displayed. These included a poster by Jie Zhao, Wenlei Wang and Qiuming Cheng: Multifractal analysis of the strength of Fe-Cu paragenetic relationships in eastern Tianshan, China; by Qiuming Cheng on Fractal differentiation and integration and implication on singularity analysis of extreme geodynamics; a poster by Frits Agterberg: Can multifractals be used for mineral resource appraisal? Another poster was by Daojun Zhang: Application of spatially weighted Technology for mapping intermediate and felsic igneous rocks in Fujian Province, China. And last but not least Juan J. Martin-Sotoca, Antonio Saa-Requejo, Juan Grau and Ana M. Tarquis had a poster on Segmentation of singularity maps in the context of soil porosity.

Frits Agterberg opened the oral session at 17.30 hrs as the Convenor Qiuming Cheng was unable to attend because urgent affairs dealing with an upcoming large project kept him in China. He introduced Klaudia Oleshko, who's talk was on Fractals for Geo-engineering. Co-authors were María de Jesús Correa López, Alejandro Romero, Victor Ramirez and Olga Pérez. Among others she held a plea to integrate static and dynamic models in geo-engineering by applying multifractal analyses. She stressed that we cannot work with fractals if we do not know sufficiently about the physics involved. The title of the presentation by the second speaker, Wenlei Wang, also on behalf of Qiuming Cheng, Shengyan Zhang and Jie Zhao was: Mineralization associated geo-processes recognition by multifractal/fractal filtering theory. In his talk he demonstrated how the background values which emerge from the regional geological conditions should be subtracted from the total picture to highlight relevant anomalies. Next, Antonella Buccianti spoke on behalf of her co-authors Stefano Albanese, AnnaMaria Lima, Giulia Minolfi and Benedetto di Vivo, about Scaling laws and properties of compositional data. She described the results of her studies on data generation in terms of randomness processes in the Campagna Region, South Italy. Frits Agterberg handed over his position as convenor to Ed de Mulder who introduced Mario Gonçalves of the University of Lisbon. The title of his presentation with Antonio Mateus was: The use of multifractal modelling for targeting resources from soil and stream geochemistry data: the case of the Variscan basement of the Iberian Peninsula. In a series of successive steps he described how resource anomalies become nicely apparent through singularity analysis and multifractal modelling. Next, Francois Landais, presented an interesting paper on behalf of his co-authors Frédéric Schmidt and Shaun Lovejoy on the topography of the four planets Earth, Mars, Mercury and the Moon. He compared differences which become apparent when applying large and smaller scale approaches through fractal modelling. The last oral presentation in this Session was by Enamundram Chandrasekhar, also on behalf Gaurav Siddharth Gairola, with the title: Empirical Mode Decomposition of Geophysical Well-log Data of Bombay Offshore Basin, Mumbai, India. He applied fractal modelling to discern relevant patterns between typical successions in well-logs. All presenters contributed to the success of this Session by their presentations on a wide range of mathematical geoscientific topics which gave interesting and often new views on the application of singularity analysis and (multi) fractal modelling.

Ed de Mulder

William Smith - 200 years of geomodelling celebrated at IAMG

Reviewed in The Geological Society

see: <http://www.geolsoc.org.uk/Geoscientist/Archive/May-2016/William-Smith--200-years-of-geomodelling>

200 years of Geomodelling: The International Association for Mathematical Geosciences (IAMG) commemorates William Smith and 200 years of geomodelling with the Geological Society London

By Jennifer McKinley, Helmut Schaeben, Carl Watson and Martin Nayembil

The International Association for Mathematical Geosciences (IAMG) commemorated William Smith (23rd March 1769 - 28th August 1839) and 200 years of geomodelling with geological surveys and academics across the globe at the 17th annual conference of the IAMG in Freiberg, Germany from the 5th to 13th September 2015. The aim of the IAMG is to promote the use of mathematics, statistics and geoinformatics in the geosciences. The annual IAMG conference is an opportunity for geoscientists to collaborate with mathematicians and statisticians and present their recent work. The 17th annual IAMG conference, with 300 participants from across the world, differed from previous IAMG conferences in that it included a special 'Day of Surveys' to acknowledge 200 years of science and methodologies to construct maps.

The local organising committee (chaired by Professor Helmut Schaeben, Dr Raimon Tolosanna Delgado and Professor K. Gerald van den Boogaart) and the IAMG strategic steering committee welcomed Geological Society of London sponsorship for this session. Representatives of geological surveys from different parts of the world were invited to exchange new developments, theories and concepts about 3D modelling.

Speakers from across Germany, France, Switzerland, Denmark, the Netherlands, China and the UK, presented their recent work in digital geomodelling techniques and communicating state of the art geological data models. Topics included 3D structure modelling; the issue of map projection; static and dynamic modelling; building folded stratigraphic horizons in geomodelling; uncertainty identification; the concept of fractal density in geomodelling; tetrahedral and voxel modelling approaches, data models and data architectures that support modelling and knowledge driven approaches for urban modelling.

The day began with a keynote address by Ian Jackson, former Chief of Operations and Director of Information at the British Geological Survey. In recognising the revolutionary role that William Smith's extraordinary map, published two centuries ago, has played in geological science. Ian reminded us that Smith produced maps to provide a practical economic benefit and emphasised the role of geological surveys to produce maps for geological interpretation. Since Smith's first map in 1815 there has been a considerable change in technology and printing.

Jackson described how geologists have 3D models in their heads. He reminded us that the Abington sheet was the 'first digital map' but it wasn't until the late 1980s and 1990s that geological surveys started to embrace geographical information systems (GIS) and develop database approaches to managing and delivering geoscientific information.

The question posed was how are geologists now exploiting digital technology? The use of GIS for spatial analysis and presentation of the data has enabled an increasingly professional approach to data management. 2D maps are no longer sufficient with 3D models frequently used and developments towards 4D to represent time varying processes. Huge amount of progress has been made. Now vast areas of the world have been mapped with increasing resolution and sophistication. There is now widespread and innovative use of technology. Jackson's concluding remarks asked how much progress have we made and what is the broader world's view of us, as geologists, geoscientists and geomodellers?

The IAMG's response to this challenge was to invite geological surveys across Europe and internationally to engage in a session on Communicating Digital Geomodels-methodologies and challenges as part of the Day of the Surveys. Presentations covered topics as broad as updating geomodels, knowledge-driven and data driven geomodelling, event-based geomodelling, accessing and reducing 3D structural uncertainty, validation strategies, querying and interacting with geomodels and interoperability. The Geological Society of London funded contribution was presented by Carl Watson from the British Geological Survey.

Carl explored integrating commercially generated data into centralised geoscience data repositories for the benefit of urban environments a topic he champions as part of the COST action Sub-Urban, a European network of Geological Surveys, Cities and Research Partners working together to improve how we manage the ground beneath our cities. The role of data modelling in a modern Geological Survey was explored by Martin Nayembil.

Martin presented the case of BGS's development of data models, vocabularies... for its diverse geoscience information required for spatial visualisation and geomodelling and the development of a flexible and robust data architecture to support its scientific research and the creation of geoscience products and services.

As an effort to bring together both scientific and business endeavours to meet these challenges, the IAMG invited companies producing 3D geomodelling and mining software to present and exhibit their latest achievements to a public audience. Companies participating were Geovariances, GeoVisionary, GiGa Infosystems, Midland Valley, Mira Geoscience, and Rasdaman.

So what are the future opportunities? Jackson's challenge was to improve at sharing our ideas and knowledge, engaging with the world at large to avoid the risk of the geological community losing relevance and economic support. In short we need story tellers as well as researchers to allow practical geology to enrich society.



Upcoming Meetings

GeoChina 2016, Shandong, China, **25 - 27 July 2016**.

<http://geochina2016.geoconf.org/>

2016 Joint Statistical Meetings, Chicago, IL, USA,
30 July - 4 August 2016. <http://www.amstat.org/meetings/jsm.cfm> or
phone toll-free (888) 231- 3473

URTeC 2016, Unconventional Resources Technology Conference (by AAPG, SPE and SEG), San Antonio, Texas, **1-3 August 2016**.
<http://urtec.org/2016>

79th Annual Meeting of the Meteoritical Society. Berlin, Germany,
7 - 12 August 2016. <http://www.metsoc-berlin.de>

ISEH 2016 and Geoinformatics 2016. Galway, Ireland,
14 - 20 August 2016. <http://www.nuigalway.ie/iseh2016>

33rd International Geographical Congress. Beijing, China,
21 - 25 August 2016. <http://www.igc2016.org/dct/page/1>

35th International Geological Congress, Cape Town, South Africa,
27 August - 4 September 2016. <http://www.35igc.org>

15th European Conference on the Mathematics of Oil Recovery (ECMOR XV) Amsterdam, Netherlands, **29 August - 1 September 2016**.
<http://www.eage.org/event/index.php?eventid=1416&Opendiv=s3>

GEOSTATS2016, Valencia, Spain, **5-9 September 2016**.
Chairman is J. Jaime Gómez-Hernández at the Technical University of Valencia. <http://geostats2016.upv.es/>

AAPG /SEG 2016 International Conference & Exhibition, Cancun, Mexico,
6-9 September 2016. <http://cancun2016.iceevent.org/>

Geomodel 2016 Gelendzhik, Russia, **12 - 15 September 2016**.
<http://www.eage.org/event/index.php?eventid=1448>

GEOBIA 2016 Solutions & Synergies. Twente, The Netherlands,
14 - 16 September 2016. <http://www.geobia2016.com/>

Virtual Geoscience Conference 2016 (VGC 2016) "Where Geomatics Meets Geoscience", Bergen, Norway, **22 - 23 September 2016**.
<http://virtualoutcrop.com/vgc2016>

GSA Annual Meeting & Exposition, Denver, Colorado, USA,
25-28 Sept. 2016. <http://www.geosociety.org/meetings/2016/>

SIAM Conference on Mathematics of Planet Earth (MPE16), Philadelphia, Pennsylvania, USA, **30 September - 2 October 2016**.
<http://www.siam.org/meetings/mpe16/>

SEG International Exposition and 86th Annual Meeting Dallas, Texas,
16 - 21 October 2016. <http://seg.org/events/annual-meeting>

AAPG/EAGE/SEG/SPE The Knowledge Management Challenge,
Abu Dhabi, United Arab Emirates, **16 - 17 November 2016**.
<http://www.eage.org/event/index.php?eventid=1478>

AGU Fall Meeting, San Francisco, USA, **12 - 16 December 2016**.
fallmeeting.agu.org

AAPG 2017 Annual Convention & Exhibition, Houston, Texas,
2-5 April 2017. <http://ace.aapg.org/2017>

GISTAM 2017: 3rd International Conference on Geographical Information Systems Theory, Applications and Management, Porto, Portugal,
27-28 April 2017. <http://www.gistam.org>

XVth International Conference Geoinformatics, Theoretical and Applied Aspects, Kyiv, Ukraine, **15 - 17 May 2017**.
<http://www.eage.org/event/index.php?eventid=1502>

79th EAGE Conference & Exhibition 2017, Energy, Technology, Sustainability - Time to open a new Chapter, Paris, France,
12 - 15 June 2017. <http://www.eage.org/event/index.php?eventid=1488>

WSC 2017 International Statistical Institute, 61st ISI World Statistics Congress, Includes meetings of the Bernoulli Society, etc., Marrakesh, Morocco, **16 - 21 July 2017**. Information: ISI Permanent Office, P.O. Box 24070, 2490 AB The Hague, The Netherlands. Phone: +31-70-3375737, www.isi2017.org/

2017 Joint Statistical Meetings, Baltimore, MD, USA,
29 July - 3 August 2016. <http://www.amstat.org/meetings/jsm.cfm>
or phone toll-free (888) 231- 3473

SIAM Conference Mathematical and Computational Issues in the Geosciences (GS17) Erlangen, Bavaria, Germany, **11-14 September 2017**.
<http://www.siam.org/meetings/gsl7/>

IAMG2017 Annual Meeting, Perth, Australia, **2 - 9 September 2017**.
iamg2017@arinex.com.au, <http://www.iamg2017.com>

GSA 2017 - Seattle, Washington, USA, **22-25 October 2017**

RFG 2018 Resources for Future Generations by International Union of Geological Sciences (IUGS), Vancouver, Canada, **16-21 June 2018**.
RFG2018.org. (IAMG is one of a dozen Partner supporting this conference)

GeoENV2018, Belfast, **27 June-1 July or 4-8 July 2018**

IAMG2018 50th Anniversary Meeting, Olomouc and Prague, Czech Republic, **2 - 8 Sept. 2018**

18TH ANNUAL CONFERENCE
IAMG2017
2-9 SEPTEMBER • PERTH, AUSTRALIA

IAMG2017 will provide a venue for the presentation of research and development in mathematical geosciences in the form of oral and poster presentations at the Esplanade Hotel, in Perth's historic port city of Fremantle, in Western Australia. We will be inviting researchers to submit abstracts via our abstract submission web portal. We also welcome proposals for short courses and workshops associated with the conference. There will be exhibition space available for geoscience related industries to showcase recent technological developments, including software. The economy of Western Australia relies heavily on its mineral and energy resources and we particularly urge related industries to participate in this conference and support research.

We welcome students and young scientists to the conference. In order to attract their participation we will be offering short courses targeted specifically at early career researchers as well as prizes for outstanding student presentations.

When not attending scientific sessions, there is always plenty to do in Fremantle. Ideally located between the Swan River and the coast, Fremantle hosts markets, an arts centre and art galleries as well as maritime museums and the historic Fremantle prison. It is also a popular location for eating out, offering a plentiful choice of restaurants and cafes. There is a wide variety of accommodation to suit all budgets from luxury hotels to backpacker style. Fremantle is approximately one hour drive from Perth International Airport.

Organising Committee:

- Oktay Erten, Western Australian School of Mines, Curtin University
- Ute Mueller, Edith Cowan University
- June Hill, Commonwealth Scientific and Industrial Research Organisation (CSIRO)
- Mark Jessell, University of Western Australia
- Eric Grunsky, University of Waterloo, Canada
- Erkan Topal, Nazarbayev University, Kazakhstan; Western Australian School of Mines, Curtin University

Information on the conference will be posted on our website as it becomes available: www.iamg2017.com

For questions, please contact us at: iamg2017@arinex.com.au

International Association for Mathematical Geosciences (IAMG)
c/o IAMG Office
Balthasar-Röbber-Str. 58
09599 Freiberg
Germany



PRIORITY
PRIORITAIRE / LUFTPOST



W2 Professorship Geoinformatics / Geomathematics (Successor Univ. Prof. Dr. habil. Helmut Schöben)

at the Faculty of Geosciences, Geoen지니어ing and Mining is to be filled at the earliest possible date.

Within the German-speaking area, the unique characteristics of Geoinformatics at the TU Bergakademie Freiberg are its explicit orientation towards Geosciences and Geoen지니어ing. Its vision is to establish digital geomodels as the standard communicational means. Thus, modeling spatio-temporal multi-dimensional geodata with respect to access, analysis, and communication is the main focus of research as well as the development of mathematical models for three-dimensional geomodeling of the subsurface as a function of time. These methods aim at the numerical identification and forecast of relevant geophenomena and processes (geosimulation, geoscientific computing, uncertainty quantification).

The successful applicant will cooperate with neighboring disciplines in teaching and research within our university, at home and abroad. She/he will teach graduate and undergraduate courses in German and English and will participate in the general teaching activity of the institute. Work experience abroad is considered advantageous. She/he will be actively engaged in the development and acquisition of research programs, the academic self-government, and a broad field of geoscientific activities within the faculty.

The applicant must meet and fulfill the general prerequisites for an appointment as a Professor in accordance with §58 Sächsisches Hochschulfreiheitsgesetz dated January 15th, 2013 (Sächsisches Gesetz- und Verordnungsblatt 2013 sheet No. 1, page 3) in its currently valid and applicable version. The university provides active support by furnishing child care and in mediating appropriate job positions for the partner or spouse. The TU Bergakademie Freiberg pursues an instructional and research concept that expects the successful candidate to move his or her main residence to Freiberg or its immediate vicinity.

TU Bergakademie aims at increasing the percentage of women in teaching and research. Qualified female scientists are thus particularly encouraged to apply. Applicants with disabilities will receive preferential consideration, provided they possess equal qualifications.

Please send your written application including the usual documents and a digital backup to the **Technische Universität Bergakademie Freiberg, Dezernat für Personalangelegenheiten, Akademiestr. 6, D-09599 Freiberg**

For any questions, kindly address the Deans office of the Faculty of Geosciences, Geoen지니어ing and Mining; attn. Prof. Dr. Carsten Dreberstedt (dekan@fggb.tu-freiberg.de; phone +49-3731-392059; <http://tu-freiberg.de/fakultae3>).