



Census of India 2011
ANDHRA PRADESH

SERIES-29

PART XII-A

DISTRICT CENSUS HANDBOOK
EAST GODAVARI

VILLAGE AND TOWN DIRECTORY



DIRECTORATE OF CENSUS OPERATIONS
ANDHRA PRADESH



सत्यमेव जयते

Census of India 2011
ANDHRA PRADESH

SERIES-29

PART XII-A

DISTRICT CENSUS HANDBOOK
EAST GODAVARI

VILLAGE AND TOWN DIRECTORY



2011

Directorate of Census Operations
Andhra Pradesh

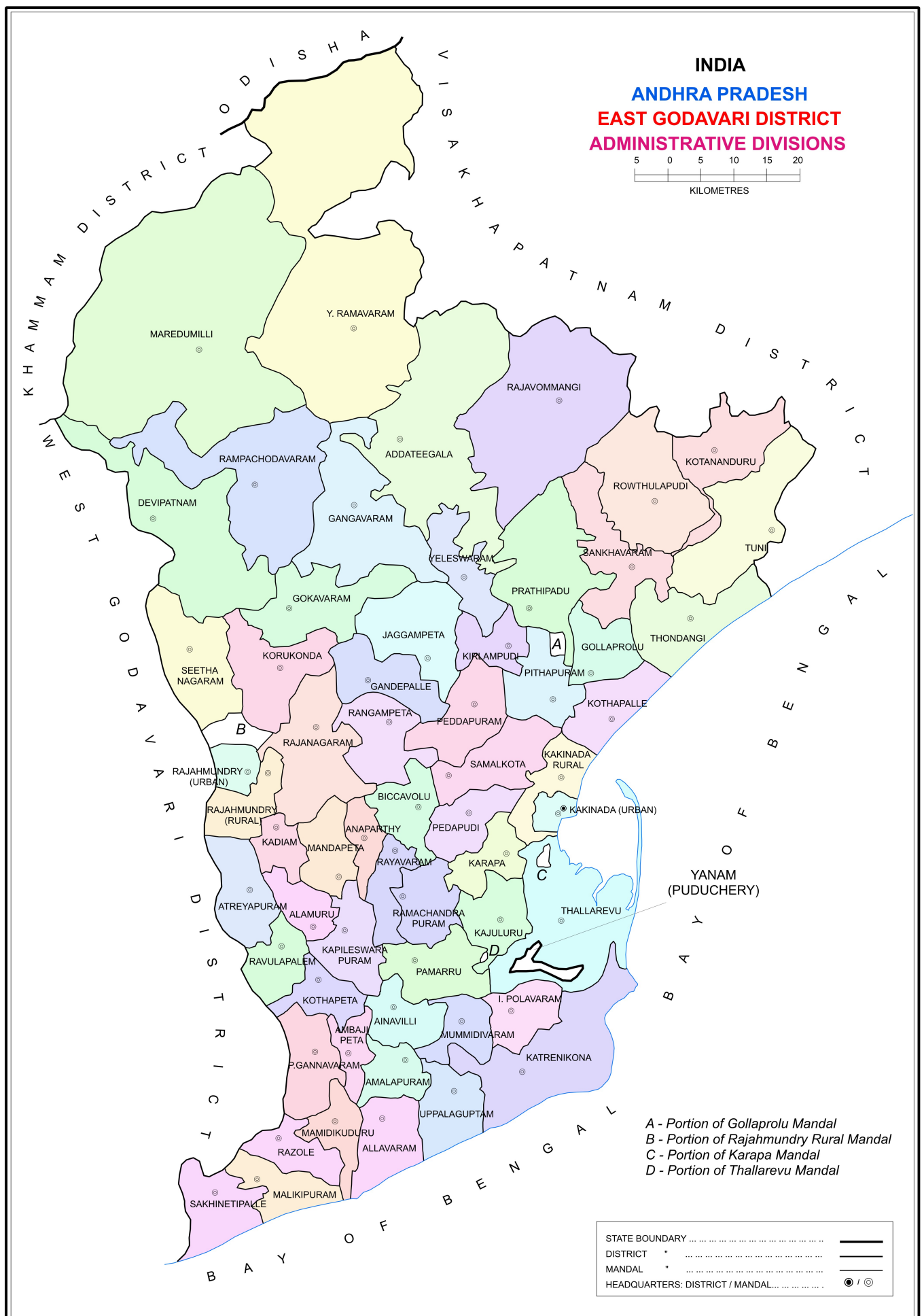
MOTIF



KAKINADA PORT

The Port of Kakinada is on the Southern Part of East Coast of India at 16.56' (North) & Longitude 82.15' (East). It is the principal sea port amongst the minor ports in INDIA and is under the control of the government of the State of Andhra Pradesh. This port is classified as an intermediate port and is all weather sheltered anchorage port. Kakinada Bay, with water spread of about 2.5 Sq.Km. is encircled and protected upto three quarters of its perimeter by the mainland and the Godavari sand spit, also known as "Hope Island". This Island had originated about 200 years ago from the mouth of the river littoral drift along the shoreline and had extended to a length about 11 nautical miles so far, thus forming into a natural breakwater protecting the entire eastern portion from the fury of the sea and providing tranquility and shelter to the ships which are berthed at anchor in the Kakinada Bay. Thus, the port of Kakinada has become one of the safest natural harbours on the east coast of India.

INDIA
ANDHRA PRADESH
EAST GODAVARI DISTRICT
ADMINISTRATIVE DIVISIONS

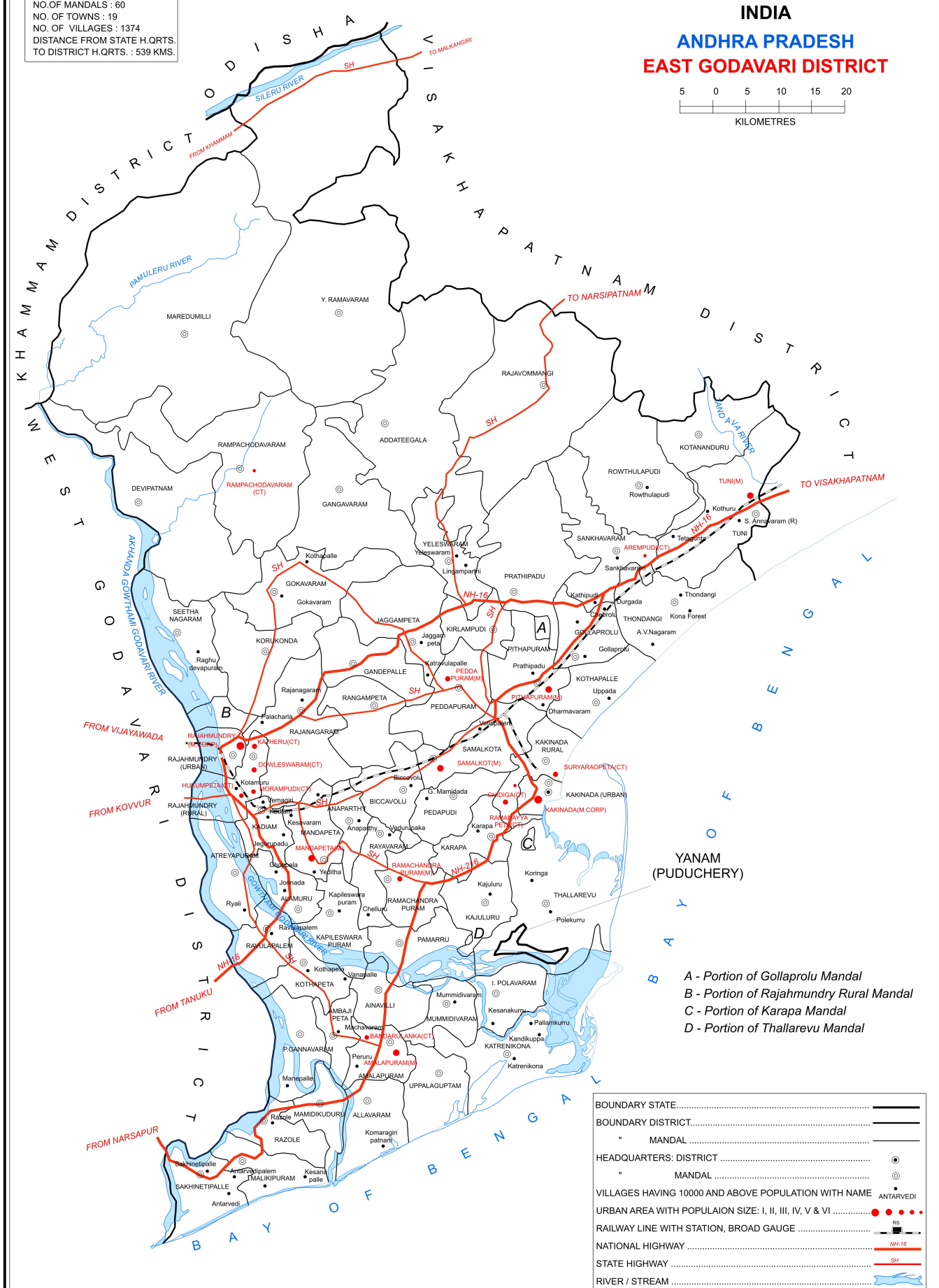


A - Portion of Gollaprolu Mandal
 B - Portion of Rajahmundry Rural Mandal
 C - Portion of Karapa Mandal
 D - Portion of Thallarevu Mandal

STATE BOUNDARY	———
DISTRICT "	———
MANDAL "	———
HEADQUARTERS: DISTRICT / MANDAL.....	● / ◎

AREA : 10 807.00 SQ.KMS.
 POPULATION : 5154296
 NO.OF MANDALS : 60
 NO. OF TOWNS : 19
 NO. OF VILLAGES : 1374
 DISTANCE FROM STATE H.QRTS.
 TO DISTRICT H.QRTS. : 539 KMS.

INDIA
ANDHRA PRADESH
EAST GODAVARI DISTRICT



A - Portion of Gollaprolu Mandal
 B - Portion of Rajahmundry Rural Mandal
 C - Portion of Karapa Mandal
 D - Portion of Thallarevu Mandal

BOUNDARY STATE.....	—————
BOUNDARY DISTRICT.....	—————
" MANDAL	—————
HEADQUARTERS: DISTRICT	●
" MANDAL	○
VILLAGES HAVING 10000 AND ABOVE POPULATION WITH NAME	●
URBAN AREA WITH POPULAION SIZE: I, II, III, IV, V & VI	●●●●●
RAILWAY LINE WITH STATION, BROAD GAUGE	—RS—
NATIONAL HIGHWAY	NH-16
STATE HIGHWAY	SH
RIVER / STREAM	~~~~~

CONTENTS

1	Foreword	xi-xii
2	Preface	xiii-xiv
3	Acknowledgements	xv-xvi
4	History and Scope of the District Census Handbook	1
5	Brief History of the District	2 - 6
6	Administrative Set-up	7 - 8
7	District Highlights	9 - 10
8	Important Statistics of the District	11 - 12
9	Analytical Note	
	i Physical features	15 - 36
	ii Census Concepts	37 - 44
	iii Non-Census Concepts, Concepts and definitions used VD, TD of DCHB	45 - 55
	iv 2011 Census Findings	56 - 58
	v Brief analysis of PCA	59 - 144
	vi Brief analysis of the Village Directory and Town Directory	145 - 161
	vii Brief description of places of Religious, Historical or Archaeological importance in Villages and Places of Tourist Interest in the Towns of the District	162 - 164
	viii Major Characteristics of the District, Contribution of the District in the form of any Historical Figure Associated with the District	165
	ix Scope of Village and Town Directory – column heading wise explanation and coverage of data	166 - 172
	Village and Town Directory	
	Brief note on Village and Town Directory	175 - 182
10	Section I – Village Directory	
	i List of Villages merged in Towns and Outgrowths at 2011 Census	185
	ii Sub-District/Mandal Maps (showing Village boundary)	186 - 1115
	iii Alphabetical list of Villages along with location code 2001 and 2011 Census	
	iv Mandal Parishad wise Village Directory	

v Appendices to Village Directory

Appendix – I : Summary showing total number of Villages having Educational, Medical and other Amenities in Mandal Parishad level	1118 - 1135
Appendix – IA : Villages by number of Primary Schools	1136 - 1137
Appendix – IB : Villages by Primary, Middle and Secondary Schools	1138 - 1139
Appendix – IC : Villages with different sources of Drinking Water Facilities available	1140 - 1141
Appendix – II : Villages with 5,000 and above population which do not have one or more Amenities available	1142 - 1153
Appendix – III : Land Utilization data in respect of Census Towns	1154
Appendix – IV : Mandal Parishad wise list of inhabited villages where no Amenity other than drinking water facility is available	1155 - 1156
Appendix – V : Summary showing number of Villages not having Scheduled Caste population	1157 - 1158
Appendix – VI : Summary showing number of Villages not having Scheduled Tribe population	1159 - 1160
Appendix – VII A : List of Villages according to the proportion of the Scheduled Castes to the total population by ranges	1161 - 1175
Appendix – VII B : List of Villages according to the proportion of the Scheduled Tribes to the total population by ranges	1176 - 1190

11 Section II – Town Directory

Town Directory Statement I - Status and Growth History	1192 - 1199
Town Directory Statement II - Physical aspects and Location of Towns, 2009	1200 - 1201
Town Directory Statement III - Civic and other Amenities, 2009	1202 - 1203
Town Directory Statement IV - Medical Facilities, 2009	1204 - 1205
Town Directory Statement V - Educational, Recreational and Cultural facilities, 2009	1206 - 1209
Town Directory Statement VI - Industry and Banking, 2009	1210
Town Directory Statement VII - Civic and other Amenities in Slums, 2009	1211 - 1239
Appendix to Town Directory - Towns showing their Outgrowth with population	1240

FOREWORD

The District Census Handbook (DCHB) is an important publication of the Census Organization since 1951. It contains both Census and non-Census data of urban and rural areas for each District. The Census data provide information on demographic and socio-economic characteristics of population at the lowest administrative unit i.e. of each Village and Town and ward of the District. The Primary Census Abstract (PCA) part of this publication contains Census data including data on household amenities collected during 1st.phase of the Census i.e. House Listing and Housing Census. The non-Census data presented in the DCHB is in the form of Village Directory and Town Directory contain information on various infrastructure facilities available in the village and town viz; education, medical, drinking water, communication and transport, post and telegraph, electricity, banking, and other miscellaneous facilities. Later on, the Telegraph Services were closed by the Government of India on 15th. July, 2013. The data of DCHB are of considerable importance in the context of planning and development at the grass-root level.

2. In the 1961 Census, DCHB provided a descriptive account of the District, administrative statistics, Census tables and Village and Town Directory including Primary Census Abstract. This pattern was changed in 1971 Census and the DCHB was published in three parts: Part-A related to Village and Town Directory, Part-B to Village and Town PCA and Part-C comprised analytical report, administrative statistics, District Census tables and certain analytical tables based on PCA and amenity data in respect of Villages. The 1981 Census DCHB was published in two parts: Part-A contained Village and Town Directory and Part-B the PCA of Village and Town including the SCs and STs PCA up to Tahsil/Town levels. New features along with restructuring of the formats of Village and Town Directory were added. In Village Directory, all amenities except electricity were brought together and if any amenity was not available in the referent Village, the distance in broad ranges from the nearest place having such an amenity, was given.

3. The pattern of 1981 Census was followed by and large for the DCHB of 1991 Census except the format of PCA. It was restructured. Nine-fold industrial classification of main workers was given against the four-fold industrial classification presented in the 1981 Census. In addition, sex wise population in 0-6 age group was included in the PCA for the first time with a view to enable the data users to compile more realistic literacy rate as all children below 7 years of age had been treated as illiterate at the time of 1991 Census. One of the important innovations in the 1991 Census was the Community Development Block (CD Block) level presentation of Village Directory and PCA data instead of the traditional Tahsil/Taluk/PS level presentation.

4. As regards DCHB of 2001 Census, the scope of Village Directory was improved by including some other amenities like banking, recreational and cultural facilities, newspapers & magazines and 'most important commodity' manufactured in a Village in addition to prescribed facilities of earlier Censuses. In Town Directory, the statement on Slums was modified and its coverage was enlarged by including details on all slums instead of 'notified slums'.

5. The scope and coverage of Village Directory of 2011 DCHB has been widened by including a number of new amenities in addition to those of 2001. These newly added amenities are: Pre-Primary School, Engineering College, Medical College, Management Institute, Polytechnic, Non-formal Training Centre, Special School for Disabled, Community Health Centre, Veterinary Hospital, Mobile Health Clinic, Medical Practitioner

with MBBS Degree, Medical Practitioner with no degree, Traditional Practitioner and faith Healer, Medicine Shop, Community Toilet, Rural Sanitary Mart or Sanitary Hardware Outlet in the Village, Community Bio- gas, Sub Post Office, Village Pin Code, Public Call Office, Mobile Phone Coverage, Internet Cafes/ Common Service Centre, Private Courier Facility, Auto/Modified Autos, Taxis and Vans, Tractors, Cycle-pulled Rickshaws, Carts driven by Animals, Village connected to National Highway, State Highway, Major District Road, and Other District Road, Availability of Water Bounded Macadam Roads in Village, ATM, Self-Help Group, Public Distribution System(PDS) Shop, Mandis/Regular Market, Weekly Haat, Agricultural Marketing Society, Nutritional Centers (ICDS), Anganwadi Centre, ASHA (Accredited Social Health Activist), Sports Field, Public Library, Public Reading Room, Assembly Polling station, Birth & Death Registration Office. In the Town Directory, seven Statements containing the details and the data of each Town have been presented viz.; (i)- Status and Growth History of Towns,(ii)- Physical Aspects and Location of Towns, (iii)-Civic and other Amenities, (iv)-Medical Facilities, (v)-Educational, Recreational & Cultural Facilities, (vi)- Industry & Banking, and (vii)- Civic & other amenities in Slums respectively. CD Block wise data of Village Directory and Village PCA have been presented in DCHB of 2011 Census as presented in earlier Census.

6. The data of DCHB 2011 Census have been presented in two parts, Part-A contains Village and Town Directory and Part-B contains Village and Town wise Primary Census Abstract. Both the Parts have been published in separate volumes in 2011 Census.

7. The Village and Town level amenities data have been collected, compiled and computerized under the supervision of Smt Y.V Anuradha, IAS., Director of Census Operation, Andhra Pradesh. The task of Planning, Designing and Co-ordination of this publication was carried out by Dr. Pratibha Kumari, Assistant Registrar General (SS) under the guidance & supervision of Dr. R.C.Sethi, Ex-Addl. RGI and Shri Deepak Rastogi present Addl.RGI. Shri A.P. Singh, Deputy Registrar General, (Map) provided the technical guidance in the preparation of maps. Shri A.K. Arora, Joint Director of Data Processing Division under the overall supervision of Shri M.S.Thapa, Addl. Director (EDP) provided full cooperation in preparation of record structure for digitization and validity checking of Village and Town Directory data and the programme for the generation of Village Directory and Town Directory including various analytical inset tables as well as Primary Census Abstract (PCA). The work of preparation of DCHB, 2011 Census has been monitored in the Social Studies Division. I am thankful to all of them and others who have contributed to bring out this publication in time.

(C. Chandramouli)
Registrar General &
Census Commissioner, India

New Delhi.
Dated:-16-06-2014

Preface

The District Census Handbooks (DCHBs) are brought out in each decennial census since 1951 containing Village and Town Directory, Village and Town wise Primary Census Abstract (PCA) and data on “amenities” for each village and town in the district. The objective of publishing the DCHB is to place the data collected at census along with the data on amenities at Village and Town level, collected from Tahsildars/Municipal Commissioners. The amenities data is validated by comparing with official data obtained from Heads of the Departments. For example, information on schools was compared with data available with the Commissioner, School Education and information on post offices was compared with data obtained from the Chief Post Master General and so on. Validation of data in the above manner was by no means an easy exercise. Scores of officials had put in grueling efforts for months together.

Generally, the District Census Hand Book contains two parts i.e., Part A and Part B. Part A contains Village and Town Directory and Part-B contains data on Village and Town Primary Census Abstract along with Housing amenities. This time Part-A and Part-B are published separately for each district

The present volume deals with the Part-A of the DCHB and comprises broadly: History and Scope of the DCHB, Brief History of the district, District Highlights, Important Statistics of the District, Administrative Setup, Physical Features with District related decadal tables, Census, Non-Census Concepts, Analytical Note on Census findings, Brief Analysis of PCA, Village and Town Directory data. Apart from these, Village wise/ Town wise details on Education, Medical, Water and Sanitation, Communication, Transport, Banking, Power supply, Land Utilization Particulars, Important Commodities manufactured and slum details in Urban areas were also shown.

I am grateful to the Chief Secretary, Principal Secretaries, Secretaries, District Collectors, Municipal Commissioners, Tahsildars, Other officers and officials of the Government of Andhra Pradesh for their co-operation and assistance throughout the Census Operations and in the process of collection of the Secondary data.

I express my heartfelt gratitude to Dr. C. Chandramouli, IAS, Registrar General & Census Commissioner, India, for the inspiring guidance all along. I sincerely express my profound thanks to Dr. R.C. Sethi, ISS, Additional Registrar General, India, Dr. Deepak Rastogi, Deputy Director General, Shri. A.K. Singh, Deputy Registrar General (Census) for help, guidance and constant support accorded in all matters. Thanks are also due to Dr. A.P. Singh, Deputy Registrar General (Map) for his support and guidance in generating digital maps. I also acknowledge the continuous support of Dr. Prathibha Kumari, Assistant Registrar General (S.S) and other Officers of the Office of the Registrar General, India, New Delhi.

I sincerely express my gratitude to Shri M.S.Thapa, Additional Director (EDP), Shri.A.K.Arora, Joint Director (EDP), Shri.Anurag Gupta, Data Processing Assistant (EDP) and his team for their technical guidance in generating various tables in this volume.

Most of the work relating to DCHB has been carried out under the able guidance and direction of Smt Y.V.Anuradha, I.A.S., Director of Census Operations, Andhra Pradesh, Hyderabad. I take this opportunity to acknowledge her valuable contribution made for this publication.

The credit for preparation of District Census Handbooks goes to a team of devoted officers and staff of this Directorate who have involved in this project. The names of Individuals associated with this project are shown in “Acknowledgements”. I am grateful to all of them.

I hope that the data users will find this publication very useful.

Date: 28 -01-2016
Hyderabad

R.V.V.DURGA PRASAD
Joint Director

ACKNOWLEDGEMENTS

Officers

Shri. D. Hanumantharaya
Shri. G. Bapuji
Shri. Jagannath Majhi
Shri. S. Daya Sagar
Shri. V.Sreekanth
Shri. Pradip Dev
Smt. P. Vijaya
Sri. Indrapal Yadav
Smt. Deepthi Divakaran
Shri .B. Nadavaiah

Drafting

Shri S. Daya Sagar
Shri. Pradip Dev
Smt. P. Vijaya
Shri .B. Nadavaiah
Dr. P. John Samuel
Smt. T. Bala Tripura Sundari
Shri. G. Venkateswara Rao

Collection, Compilation, Comparison and Finalization

Shri. Pradip Dev
Smt. P. Vijaya
Smt. Deepthi Divakaran
Shri .B. Nadavaiah
Smt. T. Balatripura Sundari
Shri. G. Venkateswara Rao
Smt. M. Indra Bhavani
Shri. L. Sudish Mitra
Shri. P.L.N. Sharma
Smt. P.S. Veena
Smt. Alin Barkha Tigga
Smt. C.K. Karthika
Kum. Minakshi Sahu
Smt. N.V. Satyavathi Devi
Smt. T. Manorama
Shri. K. Nagaiah
Shri. M. Sree Ramulu
Shri. S. Ramakrishna
Shri. D. Ramulu
Shri. D. Somanna
Smt. B. Kusuma Kumari
Shri. L.K. Murthy
Shri. B.S. Hanumantha Reddy

Designation

Joint Director
Joint Director
Deputy Director
Assistant Director
Assistant Director
Statistical Investigator Grade-I
Statistical Investigator Grade-I
Statistical Investigator Grade-I
Statistical Investigator Grade-I
Statistical Investigator Grade-I

Assistant Director
Statistical Investigator Grade-I
Statistical Investigator Grade-I
Statistical Investigator Grade-I
Senior Geographer
Statistical Investigator Grade-II
Statistical Investigator Grade-II

Statistical Investigator Grade-I
Statistical Investigator Grade-I
Statistical Investigator Grade-I
Statistical Investigator Grade-I
Statistical Investigator Grade-II
Statistical Investigator Grade-II
Statistical Investigator Grade-II
Statistical Investigator Grade-II
Statistical Investigator Grade-II
Statistical Investigator Grade-II
Senior Compiler
Compiler
Compiler
Compiler
Compiler
Compiler
Assistant Director [G] {on Contract}
Statistical Investigator Grade-II {on Contract}
Statistical Investigator Grade-II {on Contract}
Statistical Investigator Grade-II {on Contract}
Statistical Investigator Grade-II {on Contract}
Statistical Investigator Grade-II {on Contract}
Statistical Investigator Grade-II {on Contract}
Data Entry Operator Grade 'B' {on Contract}
Data Entry Operator Grade 'B' {on Contract}

Overall Supervision of Data entry Work

Shri. N. Mahesh Mohan Rao

Smt.S. Anuradha

Data Entry Operator Grade 'B'

Data Entry Operator Grade 'B'

Data Entry

Shri.G. Sudhakar

Smt. C. Lakshmi

Shri.K.S.K. Chakravarthy

Smt.S. Anuradha

Shri. N. Mahesh Mohan Rao

Shri. D. Venkata Ramana

Smt. T. Sujatha

Smt. K. Rama

Smt. D. Kali Prasanna

Smt. V. Adi Lakshmi

Smt. B. Shobha Rani

Smt. Preethi Saxena

Shri. P.V. Subrahmanyam

Smt. P.S. Veena

Smt. Alin Barkha Tigga

Smt. C.K. Karthika

Kum. Minakshi Sahu

Smt.E. Srilatha

Senior Supervisor

Senior Supervisor

Data Entry Operator Grade 'B'

Data Entry Operator Grade 'B'

Data Entry Operator Grade 'B'

Data Entry Operator Grade 'B'

Data Entry Operator Grade 'B'

Data Entry Operator Grade 'B'

Data Entry Operator Grade 'B'

Data Entry Operator Grade 'B'

Data Entry Operator Grade 'B'

Data Entry Operator Grade 'B'

Data Entry Operator Grade 'B'

Compiler

Compiler

Compiler

Compiler

Compiler

Supervision of Mapping Work

Smt G.V. Chandrakala

Smt M.B. Rama Devi

Assistant Director

Senior Geographer

Preparation of Computerised Maps

Shri G. Mariyanna

Shri D. Chiranjeevi Raju

Shri M.A Quadeer

Shri T. Trinadh

Smt R.R.S.N Subba Lakshmi

Shri Gulam Hasan Mohinuddin

Shri P. Babji

Senior Drawing Assistant

Senior Draughtsman

Senior Draughtsman

Senior Draughtsman

Senior Draughtsman

Senior Draughtsman

Senior Draughtsman

Preparation of Camera Ready Copy

Shri D.V.D.S.Prasad

ShriA. Anjaneyulu

Shri Ch. Srinivasulu

Smt S. Anuradha

Shri Ch. Sateesh

Statistical Investigator Grade-II

Statistical Investigator Grade-II

Data Entry Operator Grade 'B'

Data Entry Operator Grade 'B'

Compiler

HISTORY AND SCOPE OF THE DISTRICT CENSUS HANDBOOK

The need of data at the grass root level for the administrative and planning purposes at sub micro level as well as academic studies prompted the innovation of District Census Handbook. District Census Handbook is a unique publication from the Census organization which provides most authentic details of census and non-census information from village and town level to district level. The District Census Handbook was firstly introduced during the 1951 Census. It contains both census and non census data of urban as well as rural areas for each district. The census data contain several demographic and socio-economic characteristics of the lowest administrative unit i.e. of each village and town and ward of the district. The non census data comprise of data on availability of various civic amenities and infrastructural facilities etc. at the town and village level which constitute Village Directory and Town Directory part of the DCHB. The data of DCHB are of considerable importance in the context of planning and development at grass-root level.

In 1961 census DCHB provided a descriptive account of the district, administrative statistics, census tables and village and town directory including Primary Census Abstract. This pattern was changed in 1971 Census and the DCHB was published in three parts: Part-A related to village and town directory, Part-B to village and town PCA and Part-C comprised analytical report, administrative statistics, district census tables and certain analytical tables based on PCA and amenity data in respect of villages. The 1981 census DCHB was published in two parts: Part-A contained village and town directory and Part-B the PCA of village and town including the SCs and STs PCA up to tahsil/town levels. New features along with restructuring of the formats of village and town directory were added into it. In Village Directory, all amenities except electricity were brought together and if any amenity was not available in the referent village, the distance in broad ranges from the nearest place having such an amenity, was given.

The pattern of 1981 census was followed by and large for the DCHB of 1991 Census except the format of PCA. It was restructured. Nine-fold industrial classification of main workers was given against the four-fold industrial classification presented in the 1981 census. In addition, sex wise population in 0-6 age group was included in the PCA for the first time with a view to enable the data users to compile more realistic literacy rate as all children below 7 years of age had been treated as illiterate at the time of 1991 census. One of the important innovations in the 1991 census was the Community Development Block (CD Block) level presentation of village directory and PCA data instead of the traditional tahsil/taluk/PS level presentation.

As regards DCHB of 2001 Census, the scope of Village Directory was improved by including some other amenities like banking, recreational and cultural facilities, newspapers & magazines and 'most important commodity' manufactured in a village in addition to prescribed facilities of earlier censuses. In Town Directory, the statement on Slums was modified and its coverage was enlarged by including details on all slums instead of 'notified slums'.

The scope and coverage of Village Directory of 2011 DCHB has been widened by including a number of new amenities in addition to those of 2001. In the Town Directory, seven Statements containing the details and the data of each town have been presented viz.; (i)-Status and Growth History of towns,(ii)- Physical Aspects and Location of Towns, (iii)-Civic and other Amenities, (iv)-Medical Facilities, (v)-Educational, Recreational & Cultural Facilities, (vi)- Industry & Banking, and (vii)- Civic & other amenities in Slums respectively. CD Block wise data of Village Directory and Village PCA have been presented in DCHB of 2011 census as presented in earlier census. The data of DCHB 2011 Census have been presented in two parts, Part-A contains Village and Town Directory and Part-B contains Village and Town wise Primary Census Abstract. Both the Parts have been published in separate volumes in 2011 Census.

BRIEF HISTORY OF THE DISTRICT

The history of East Godavari district like the rest of Andhra, may be traced to the period of the Nandas. Mahapadma Nanda, the founder of the Nanda dynasty, who led expeditions and defeated several monarchs of the north and the Deccan, thus making the Nandas monarchs of a large portion of the Deccan. The subsequent history of Nanda dynasty is not known, except that, the last ruler Dhana Nanda was overthrown by Chandragupta Maurya in 322 B.C.

Thus, Chandragupta Maurya, the founder of the Mauryan dynasty assumed control over the empire which included a large portion of the Deccan. He was succeeded by his son, Bindusara (297-272 B.C.). Bindusara was succeeded to the throne by Asoka.

After the Mauryas, the district passed under the sway of the Satavahanas. The access of Hala in about 6 or 7 A.D. lasted for only one year. Though there were no events of political importance during his reign, he won for himself a niche among the great poets of all time. The rule of Gautamiputra Satakarni (62-86 A.D.), Vasishtiputra Pulumayi (86-114 A.D.) and Yajna Sri Satakarni (128-157 A.D.) is evident from the coins found during excavations. The Satavahanas appear to have ruled till the first quarter of the third century A.D.

Samudragupta, the Gupta ruler, who invaded this district in 350 A.D. came into conflict with the rulers of both Pishtapura and Avamukta. The local rulers joined the rulers of neighbouring principalities to resist the onslaughts of the Gupta ruler. However, the outcome of this united opposition is not known.

Samudragupta's invasion was followed by the rule of a line of kings belonging to Matharakula. Their rule extended roughly from 375 A.D. to 500 A.D. The earliest known ruler of the dynasty was Maharaja Saktivarman. The district passed into the hands of Vishnukundin during the rule of Vikramendravarman-I. They ruled for over two centuries from the first quarter of the 5th Century A.D. or a little earlier. The records discovered indicate that their dominion extended over Visakhapatnam, West Godavari, Krishna and Guntur, besides the present East Godavari district. Ranadurjaya, a member of the Durjaya family, ruled Pistapuram or Pithapuram as a Vassal of Vikramendravarman in recognition of his services to the State. Another Vishnukundin ruler Indrabhattaraka, defeated the rulers of Vasishtakula and re-established his authority over this region. His success was, however, short lived. The early reigns of Kalinga with the support of some petty rulers, completely routed Indrabhattaraka's army. This resulted in the Vishnukundin's power suffered a severe set-back. Indrabhattaraka was followed to the throne by a few others belonging to the same family. Madhavarama-III was the last important ruler of this family. Madhavarama-III was, however, killed in a battle. He was succeeded by his son, Manchannabhattaraka who strove hard to maintain his hold over the ancestral dominion without much success.

Later, the western Chalukya ruler of Badami Pulakesin-II, with the help of his brother Kubjavishnu, attacked Pistapura and emerged victorious. Kubjavishnu was given the newly acquired territories in the east in token of appreciation of the service rendered by him.

The rulers of eastern Chalukya dynasty founded by Kubjavishnu, ruled at first from Pistapura, then from Vengi and later from Rajamahendri (Rajahmundry). Many rulers held sway over the kingdom and their history is, at times, largely a record of disputes about succession.

Chalukya Bhima-I, who ruled during 892-921 A.D., built a temple in honour of Siva at Draksharama. In the subsequent period which marked a civil war for power, Amma-I, son of Vijayaditya-IV, came out victorious and ruled the Kingdom for seven years. He was succeeded by his son Vijayaditya-V, who was ousted from power within a fortnight of his

accession. He was compelled to take refuge in the fort of Pithapuram, where he founded a dynasty.

In 973 A.D. the eastern Chalukya ruler, Danarnava, was killed and Vengi was occupied by Jata Choda Bhima of Pedakallu in Kurnool district who ruled for 27 years. The two sons of Danarnava, Saktivarman-I and Vimaladitya fled from the Kingdom and took refuge in the court of the Chola King Rajaraja-I (985-1016 A.D). Kundavai, the daughter of Rajaraja was married to Vimaladitya, the younger of the two princes. Rajaraja invaded Vengi on behalf of the sons of Danarnava. In this war, Jata Choda Bhima was killed and Vengi passed into the hands of Rajaraja. This was not liked by Satyasraya, an early ruler of the Western Chalukyas of Kalyani. As a result of this, Vengi became the bone of contention between the Cholas and Chalukyas of Kalyani to the west. The rule of Vijayaditya-VII, the last king of the eastern Chalukya dynasty, witnessed an invasion of the Vengi kingdom by the Chedi King of Dahala, Yasahkarnadeva in 1073 A.D. Vijayaditya-VII lost his kingdom and with his death in 1075 A.D. the eastern Chalukya dynasty came to an end.

With the accession of Rajendra under the title of Kulottunga-I, an eastern Chalukyan prince and a rival of Vijayaditya-VII, to the chola throne, this district along with the rest of the Vengi kingdom became a province of the Chola empire. These rulers were known as Chalukya-Cholas. Kulottunga-I appointed his sons Rajaraja Mummadi Choda, Vira Choda, Rajaraja Choda Ganga and Vikrama Chola, as his viceroys in Vengi. Vikrama Chola was called back to the south in the same year as the administration of the major portion of this district by Velanadu chiefs was not effective. This gave an opportunity to the western Chalukya ruler, Vikramaditya-VI to reduce the Velanadu chief to subjection. Someswara-III succeeded Vikramaditya-VI. On the Chola throne, Vikrama Chola was followed by Kulottunga-II and Rajaraja-II and Rajadhiraja in succession. During the reign of Rajadhiraja-II, the Velanadu rulers became more independent and entertained plans of aggressive. A major portion of the district was also ruled by a local dynasty known as Velanati Cholas. The other rulers of this dynasty were Gonka-I, Gonka-II, Kulottunga Rajendra Chola-I and Kulottunga Rajendra Chola-II (1108-1181 A.D).

The Haihayas of Kona and the eastern Chalukyas of Pithapuram took advantage of the death of Gonka-II and asserted their independence. But Kulottunga Rajendra Chola-II who succeeded Gonka-II, despatched an army headed by his minister Amritaluri Devana Peggada who defeated the Kona chief and reduced them to subjection. Subsequently, Proliya Peggada, the Commander-in-chief of Kulottunga Rajendra Chola-II conquered the eastern Chalukya princes. Kulottunga Rajendra Chola-II also came into conflict with the Kakatiya ruler Rudra. Thus, the power of Velanadu chiefs reached glorious heights and the entire coastal Andhra came under their rule. The sudden demise of Kulottunga Rajendra Chola-II in 1181 A.D. led to the outbreak of a civil war among the heirs of Kulottunga Rajendra Chola heirs for the possession of the throne. With this, the rule of Velanati Chola over this district ended.

An early ruler of Kakatiya dynasty Prola-II threw off the Imperial Yoke of the western Chalukyas of Kalyani and asserted his independence. During his reign, he was opposed by the Haihayas of Kona. Prola-II was succeeded by his son Rudra (1150-1195 A.D), who obtained the Godavari delta as a fief from the Chalukya Chola emperor Rajaraja-II and attempted to avenge the defeat of his father at the hands of Haihayas of Kona. The epigraph at Draksharama dated 1158 A.D. is an evidence of this. Rudra's authority over the Godavari delta was challenged by the Velanadu Cholas. The Velanati Chief, Julottunga Rajendra Chola-II sent an army against Rudra. The minister of Rajendra Chola-II, Devana Peggada is said to have first reduced the territory bordering the sea and established himself at Draksharama in 1163 A.D. and then advanced on the Haihayas of Kona and having defeated them, he compelled them to acknowledge the supremacy of his sovereign. However, Rudra

does not seem to have left them in peaceful possession of this area. On the death of the Chalukya Chola emperor Rajaraja-II in 1172 A.D. Kulottunga Rajendra Chola-II took advantage of the break-down of the imperial power and made himself the master of the whole of the maritime region. He, however died unexpectedly and the power of the Velanadu Cholas suffered a setback.

Rudra was succeeded by his younger brother Mahadeva who died in a conflict with the Yadavas of Devagiri. His son Ganapati succeeded to the Kakatiya throne. He conquered Divi in Krishna district. Ganapati successfully sent an army to Kalinga to reduce it to subjection. The eastern Ganga ruler Aniyanka Bhima-III and his son Narasimha-I were continuously in conflict with Ganapati. Ganapati sent an army across the northern side of Godavari, where a great battle was fought and the enemy was forced to a hasty retreat. In a conflict with the Pandyas of Madura, Ganapati inflicted a crushing defeat on them and compelled their ally Kopperunjinga to acknowledge his suzerainty. As a result of this victory, the Kakatiya power remained undisturbed in the Godavari valley until the end of the reign of Ganapati.

Ganapati was succeeded by his daughter Rudramba (1259-95 A.D.). During the latter part of her reign, the whole of Godavari valley appears to have come in full under her sway and remained under her control till the end of her reign. Prataparudra ascended the throne in 1295 A.D. His reign faced many invasions by the Sultan of Delhi. In 1323 A.D. he was defeated by Muhammad-bin-Tughlaq and was sent as a prisoner to Delhi. With this, the district along with the remaining Kakatiya dominion passed into the hands of the Delhi Sultans.

Muhammad-bin-Tughlaq divided the Deccan and the south India into five provinces and entrusted the job of administration to the governors. The rule of the governors, however, became unpopular. All the Nayakas living there in formed a confederacy and Prolaya Nayaka of Musunuri family, was chosen leader of the confederates. As a result of these rebellions, Kingdoms of the Reddis of Kondaveedu, the Rayas of Vijayanagara, the Recherlas of Rachakonda, the Bahmanis of Gulbarga and that of the Musunuri chiefs of Warangal came to be established and Prolaya Nayaka became the undisputed leader of Coastal Andhra. After his death Kapaya Nayaka, a cousin of Prolaya Nayaka, succeeded him as the leader of the chiefs of the coastal tract. Kapaya Nayaka's leadership was not able to inculcate a sense of oneness amongst the chiefs, who started acting in an independent manner. Therefore, Kapaya Nayaka entrusted the administration of this region to Toyyeti Anavota Nayaka who ruled over it with Rajahmundry as his headquarters. For some time, after the death of Anavota Nayaka in 1364 A.D., Rajahmundry and the region on the eastern bank of the Godavari was without a ruler. The Manchikonda Chief, Mummadi Nayaka of Korukonda and Narasimhadeva-IV of Kalinga tried to take advantage of the disturbed political situation. Though, they succeeded in conquering this region, it did not remain in their hold for long, as the Reddi ruler, Anavota succeeded in capturing the throne. He was succeeded by Anavema Reddi (1364-86 A.D), who in turn was succeeded by Kumaragiri (1386 A.D). Kumaragiri fought many wars with the Recherlas of Rachakonda and the Kalinga rulers. He sent his general Kataya Vema along with Prince Anavota to conquer the eastern region. This resulted in the annexation of a large tract in the north as far as Simhachalam. The newly acquired territory was annexed to the Reddi Kingdom and constituted into a separate province called the eastern Kingdom or the Rajamahendra Rajya. Prince Anavota ruled this province with Rajamahendravaram as his capital. He died a premature death around 1395 A.D and Kataya Vema, the general and brother-in-law of Kumaragiri was given Rajamahendra Rajya, in appreciation of the services rendered by him to the State. Kataya Vema's departure to Rajamahendravaram led to the seizure of the throne of Kondaveedu by force by Peda Komati Vema.

Peda Komati Vema's authority was defined by Kataya Vema. Kataya Vema was also involved in a conflict with the Eruva Chief, Annadeva Choda who managed to occupy a large

portion of the Rajamahendra Rajya. He was, however, defeated and driven back by Katayavema. Later, Katayavema died in a battle with Annadeva Choda. After his death, Allada Reddi placed Kataya Vema's son Komaragiri on the throne of Rajamahendravaram and ruled the Kingdom as his regent. Komaragiri died a premature death. Allada Reddi ruled this region till his death in 1420 A.D. About 1423 A.D., the Vijayanagar ruler Devaraya-II defeated Virabhadra, who was then ruling this kingdom and reduced it to subjection.

At Kondaveedu, Racha Vema succeeded Peda Komati Vema to the throne. His rule was very oppressive and, therefore, he received little support from his subjects, when the Gajapatis of Orissa and the Rayas of Vijayanagar invaded the Kingdom. Kapileswara Gajapati crushed the Reddi power and annexed the Rajamahendra Rajya to his dominion.

About this period, a dynasty of feudatory chiefs known as Virasamantas of Koppula chiefs, came into prominence. After the downfall of the Kakatiyas of Warangal, a minor dynasty known as the chiefs of Korukonda rose to power. The historical origin of this family is not known. These chiefs became strong in due course and entered into matrimonial alliance with their powerful neighbours. Mummadi Nayaka of this family was thus married to the niece of the Musunuri chief, Kapaya Nayaka. He conquered the coastal region held earlier by Toyyeti Anavota Nayaka. He is believed to have further brought under subjection the kingdoms of Panara, Kona, Kuravata and others lying on either side of the Godavari. Mummadi Nayaka lived till 1388 A.D. He had three sons who ruled for a period of 40 years and later they were reduced to submission by the Reddies of Kondaveedu and their principality was merged in the kingdom of Kondaveedu.

After the death of Kapileswara Gajapati in 1470 A.D. there was a fight between his sons Hamvira and Purushottama for succession. Hamvira succeeded in occupying the throne with the help of the Bahmanis but he could not retain it for long. Purushottama overthrew Hamvira and tried to reconquer Rajahmundry and other places. But Muhammad Shah-III led the forces to Rajahmundry. This battle, however, ended with the conclusion of peace treaty. But after the death of Muhammad Shah-III Purushottama Gajapati overran the whole of the Godavari Krishna doab and drove away the Bahmani forces as far south as Kondaveedu. Purushottama was succeeded by his son Prataparudra. The Vijayanagar monarch Krishnadevaraya invaded his kingdom and brought Rajahmundry under subjection. However, a treaty was concluded wherein Prataparudra agreed to give his daughter in marriage to Krishnadevaraya in return of the territory north of the Krishna conquered by Krishnadevaraya.

Taking advantage of the disturbed conditions, the Qutb Shahi ruler, Sultan Quli Qutb Shah, invaded the coastal region and took possession of Rajahmundry and the neighbouring kingdoms. Sultan Quli was murdered and he was succeeded to the throne by his son Jamshid Qutb Shah and then by his grandson Subhan Qutb Shah. During the reign Ibrahim Qutb Shah had to ward off challenges two chiefs 1510-1580 A.D. from Shitab Khan and Vidyadhar. The last ruler of this dynasty was Abdul Hasan Tana Shah who ruled during 1672-87 A.D.

About this period, the Mughal power started spreading to the south. The district of East Godavari was then included in Golconda, which had become one of the twenty-two provinces of the Mughal Empire. The Mughal emperor Aurangzeb appointed viceroys to carry out the administration of these provinces. The viceroy of Golconda looked after the administration through military officers called Fauzdars. The Mughal emperor Farrukhsiyar appointed Nizam-ul-Mulk as the viceroy of the Deccan. He was, however, replaced by Husain Ali Khan, and during the time of Muhammad Shah, Nizam-ul-Mulk invaded the Deccan, defeated and killed Mubariz Khan in the battle of Shakar Khera in 1724 and ruled the Deccan in an autonomous capacity.

Nizam-ul-Mulk's death in 1748 A.D. led to a war of succession between his son Nasir Jung and his grandson Muzaffar Jung. The French and the English took different sides each.

The dispute ended with the accession of Salabat Jung, with the help of the French General Bussy. General Bussy was, however, summoned to the south by Lally, the new Governor-General of the French possessions in India. As soon as he left, Ananda Raju, the new Raja of Vizianagaram, invited the English to come and occupy the Northern Circars. The tussle that ensued between the French and the English ended with the French losing all possessions in Northern Circars.

Salabath Jung was subsequently deposed by his brother Nizam Ali Khan who leased out Rajahmundry and Chicacole to Hasan Ali Khan. Lord Clive, entered into negotiations for the ceding of the Northern Circars and obtained a Firman to that effect in August 1765, but it was kept a secret till March, 1766. General Caillaud was sent to Machilipatnam to undertake military operations, if necessary. The Nizam also made brisk preparations for war. It was, however, prevented with the conclusion of a treaty whereby the English agreed to hold the Northern Circars on payment of a tribute, accepting at the same time to furnish the Nizam with some troops. This treaty was confirmed by another treaty in 1768. Hasan Ali Khan's lease expired in 1769 A.D. and Rajahmundry and Eluru came under the control of the newly constituted chief and council at Machilipatnam.

The Zamindars came into prominence during the period preceding the transfer of the district to the English. The Zamindars of Rampa, Peddapuram, Pithapuram, Kota and Ramachandrapuram were the important Zamindars of this region.

ADMINISTRATIVE SET-UP OF THE DISTRICT

(a) Region of the State where the district is located:

East Godavari district is situated on the North-East of Andhra Pradesh and bounded on the North-East by Visakhapatnam district, North by Odisha State, East & South by Bay of Bengal, West by West-Godavari and North-West by Khammam districts.

(b) Number of Revenue Divisions and Mandals:

In 1985, the then existing 19 Taluks were reorganised into 59 Mandals. Corresponding to them, Mandal Parishads were also formed, which were co-terminus with revenue Mandals, except statutory towns, which do not fall in their jurisdiction. One Mandal was newly formed in 2011. East Godavari district has 60 Mandals, which were organized into five revenue divisions as follows:

1) **Kakinada Division:**

(10 Mandals) Gollaprolu, Samalkota, Pithapuram, Kothapalle, Kakinada, Kakinada (U), Pedapudi, Karapa, Kajuluru and Thallarevu,

2) **Peddapuram Division:**

(13 Mandals) Addateegala, Kotananduru, Tuni, Rowthulapudi (new Mandal), Sankhavaram, Yeleswaram, Jaggampeta, Kirlampudi, Prathipadu, Thondangi, Peddapuram, Gandepalle and Rangampeta.

3) **Rampachodavaram Division:**

(6 Mandals) Maredumilli, Devipatnam, Y. Ramavaram, Rajavommangi, Gangavaram and Rampachodavaram.

4) **Rajahmundry Division:**

(15 Mandals) Seethanagaram, Gokavaram, Korukonda, Rajahmundry (U), Rajahmundry (R), Rajanagaram, Biccavolu, Anaparthi, Kadium, Mandapeta, Rayavaram, Ramachandrapuram, Alamuru, Kapileswarapuram and Pamarru.

5) **Amalapuram Division:**

(16 Mandals) Atreyapuram, Ravulapalem, Kothapeta, Polavaram, Mummidivaram, Ainavilli, P.Gannavaram, Ambajipeta, Mamidikuduru, Razole, Malikipuram, Sakhinetipalle, Allavaram, Amalapuram, Uppalaguptam and Katrenikona.

C) Total Number of Towns / Villages:

There were 1,379 villages in 1991 Census, of which 57 were un-inhabited. Similarly there were 17 towns (10 statutory & 7 Census towns) and 24 revenue villages, which were included in towns / Municipalities as outgrowths to Kakinada and Rajahmundry were deleted from the list of the villages, while allotting permanent location code numbers in 2001 Census.

During 2001 Census also there were 1,379 revenue villages including 56 un-inhabited villages. Regarding towns, there were 14 towns (9 statutory & 5 Census towns). In 2001 Census, two towns viz: Razole and Machavaram were de-classified and attained rural status. Rajahmundry (non-Municipal Area) was included in Rajahmundry Municipal Corporation in 2001 Census. Thus, the number of Census towns declined from eight in 1991 to five in 2001 Census. Five revenue villages were partly included as outgrowths to Kakinada and Rajahmundry towns.

D) Changes in Administrative Units during 2011 Census:

During 2011 Census, two villages namely Arempudi, and Morampudi, and three OGs viz: Katheru, Hukumpet, and Chidiga have been upgraded as five new Census towns,

Kumarapuram, Sarpavaram and Ganganapalle are the three villages classified as fully outgrowths to various towns. A new Mandal “Rowthulapudi” is formed with 44 villages viz: one village from Tuni Mandal, 12 villages from Sankhavaram Mandal and 31 villages from Kotanandur Mandal.

However, there are 1,374 villages in 2011 Census, of which (62 un-inhabited & 1312 habited), 60 Mandals (Rajahmundry and Kakinada fully urban and 58 rural), five revenue divisions, 19 towns (9 statutory [2 Municipal Corporations & 7 Municipalities] and 10 Census towns) and four Urban Agglomerations.

STATEMENT SHOWING URBAN AGGLOMERATIONS ALONG WITH ITS CONSTITUENT UNITS		
Sl. No.	Name of U.A	Constituent Units
1	Rajahmundry U.A	Rajahmundry (M. Corp), Katheru, Morampudi, Hukumpeta (new CTs) Dowleswaram CT, Bommuru (OG), Rajahmundry NMA (OG).
2	Pithapuram U.A (New)	Pithapuram (M) and Kumarapuram (New OG).
3	Kakinada U.A	Kakinada (M. Corp), Chidiga (New CT), Ramanayyapeta (CT), Suryaraopeta (CT), Ganganapalle (New OG), Sarpavaram (New OG), Vakalapudi (OG) and Turangi (OG).
4	Mandapeta U.A (New)	Mandapeta (M), Maredubaka village (partly New OG)

STATEMENT SHOWING ADMINISTRATIVE UNITS AT VARIOUS CENSUSES – EAST GODAVARI							
Sl. No.	Administrative Unit	Census Years					
		1961	1971	1981	1991	2001	2011
1	Revenue Divisions	3	3	4	5	5	5
2	Mandals (Sub-districts / Taluks)	12(T)	14 (T)	19 (T)	59	59	60
3	Villages	1537	1513	1389	1379	1379	1374
	a. Inhabited villages	1346	1344	1317	1322	1323	1312
	b. Un-inhabited villages	191	169	72	57	56	62
	c. Villages fully included in towns	14	10	20	23	24	7
	d. Villages partly included in towns	12	13	6	5	5	1
4	Towns	14	13	17	17	14	19
5	Statutory towns	10	9	9	10	9	9
	a. Municipal Corporations	-	-	-	-	1	2
	b. Municipalities	10*	9	9	*10	8	7
	c. Nagar Panchayats	-	-	-	-	-	-
6	Census towns	4	4	8	7	5	10
7	Urban Agglomerations	-	1	1	1	2	4

*In 1961 Census, Municipalities were divided into C.M (City Municipalities) and T.M (Town Municipalities).

DISTRICT HIGHLIGHTS

- East Godavari district stands 15th position in terms of area with 10,807.00 Sq Kms., and ranks 2nd in terms of population with 51,54,296 persons in the State.
- East Godavari district stands 14th in terms of urban area with 300.44 Sq. Kms., and ranks 6th in terms of urban population with 13,13,972 persons in the State, while it stands 15th in terms of rural area with 10,506.56 Sq. Kms., and ranks 1st in terms of rural population with 38,40,324 persons in the State.
- The district ranks 1st in terms of households with 14, 28,528 as against 12,02,661 households in 2001.
- The district ranks 7th in terms of total number of villages with 1,374 as against 1,379 in 2001.
- The district ranks 7th position in the State in terms of sex-ratio with 1,006 as against 993 in 2001.
- The district ranks 5th in terms of density with 477 persons per Sq. Kms., as against 454 in 2001.
- The district ranks 2nd in terms of literacy with 32, 88,577 literates as against 28, 07,728 in 2001.
- The district is having 20, 93,681 workers and 30, 60,615 non-workers as against 19, 40,214 workers and 29, 61,206 non-workers in 2001.

Mandal [Sub-District]:

- Prathipadu Mandal is having the largest area of 228.97 Sq. Kms., while Kakinada (Urban) Mandal is having the least area of 30.51 Sq. Kms.
- Kakinada (Rural) Mandal is having the largest urban area of 47.94 Sq. Kms., while Rampachodavaram Mandal is having the least urban area of 4.99 Sq. Kms.
- Prathipadu Mandal is having the largest rural area of 228.97 Sq. Kms., while Rajahmundry (Rural) Mandal is having the least rural area of 31.41 Sq. Kms.
- Rajahmundry (Urban) Mandal is having the highest population of 3, 41,831 persons, while the least population of 19,507 persons is found in Maredumilli Mandal.
- The highest urban population of 3,41,831 persons are in found Rajahmundry (Urban) Mandal and least urban population of 5,073 persons are found in Sankhavaram Mandal.
- Highest rural population of 1,06,085 persons are found in Rajanagaram Mandal, while the least rural population of 19,507 persons are found in Maredumilli Mandal.

- Highest sex-ratio of 1,091 is found in Gangavaram Mandal and the least sex-ratio of 919 is found in Maredumilli Mandal.
- Kakinada [Urban] Mandal is having highest density of 10,244, while Gangavaram Mandal is having the least density of 137 persons per Sq. Km.
- Highest no. of 2,60,616 literates are found in Rajahmundry (Urban) Mandal and least no. of 10,036 literates are found in Maredumilli Mandal.
- Rajahmundry (Urban) Mandal is having highest no. of workers 1,19,491 and non-workers 2,22,340, while Maredumilli Mandal is having the least no. of workers 10,880 and non-workers 8,627 respectively.

Village:

- Tetagunta village of Tuni Mandal is having the largest area of 4,033 hectares, while Munthamamidi village of Maredumilli Mandal is having the least area of one hectare.
- Kadium village of Kadium Mandal is having the highest no. of households 10,067, highest population 37,149 and 0-6 years population 3,898, while the least no. of household is one, least population are two in Yerakapalem village of Prathipadu Mandal and one 0-6 years population is found in Thadikota village of Y. Ramavaram Mandal.
- Highest sex-ratio (97 Males & 437 Females) is found in Boduluru village of Maredumilli Mandal and least sex-ratio of 19 is found in Bhupatipalem village of Gokavaram Mandal.
- Highest no. of 22,698 literates are found in Kadium village of Kadium Mandal and least no. of one literate is found in Gannavaram village of Y. Ramavaram Mandal, while highest no. of 14,451 illiterates are found in Kadium village of Kadium Mandal and least no. of two illiterates are found in Latchireddipalem village of Addateegala Mandal.
- Kadium village of Kadium Mandal is having the highest workers of 14,819 and Yerakampalem village of Prathipadu Mandal is having the least workers of two, while Kadium village of Kadium Mandal tops with 22,330 non-workers and Pedarellangipadu village of Rajavommangi Mandal has the least no. of non-workers of one person respectively.

Important Statistics

		State	District			
Number of Villages	Total	27,800	1,374			
	Inhabited	26,286	1,312			
	Uninhabited	1,514	62			
Number of Towns	Statutory	125	9			
	Census	228	10			
	Total	353	19			
Number of Households	Normal	20,927,188	1,425,117			
	Institutional	52,588	1,692			
	Houseless	42,812	1,719			
Population	Total	Persons	84,580,777	5,154,296		
		Males	42,442,146	2,569,688		
		Females	42,138,631	2,584,608		
	Rural	Persons	56,361,702	3,840,324		
		Males	28,243,241	1,922,293		
		Females	28,118,461	1,918,031		
	Urban	Persons	28,219,075	1,313,972		
		Males	14,198,905	647,395		
		Females	14,020,170	666,577		
Percentage Urban Population		33.36	25.49			
Decadal Population Growth 2001-2011		Number	Percentage	Number	Percentage	
		Persons	8,370,770	10.98	252,876	5.16
		Males	3,914,733	10.16	110,048	4.47
		Females	4,456,037	11.83	142,828	5.85
Area (in sq Km.)		275045	10807.00			
Density of Population (Persons per sq Km.)		308	477			
Sex Ratio (Number of females per 1000 males)	Total	993	1,006			
	Rural	996	998			
	Urban	987	1,030			

Important Statistics					
		State		District	
		Number	Percentage	Number	Percentage
Literates	Persons	50,556,760	67.02	3,288,577	70.99
	Males	28,251,243	74.88	1,716,933	74.51
	Females	22,305,517	59.15	1,571,644	67.52
Scheduled Castes	Persons	13,878,078	16.41	945,269	18.34
	Males	6,913,047	16.29	468,883	18.25
	Females	6,965,031	16.53	476,386	18.43
Scheduled Tribes	Persons	5,918,073	7	213,195	4.14
	Males	2,969,362	7	104,422	4.06
	Females	2,948,711	7	108,773	4.21
Workers and Non-Workers					
Total Workers (Main and Marginal)	Persons	39,422,906	46.61	2,093,681	40.62
	Males	24,185,595	56.98	1,545,831	60.16
	Females	15,237,311	36.16	547,850	21.20
(i) Main Workers	Persons	33,037,378	39.06	1,748,117	33.92
	Males	21,460,081	50.56	1,377,605	53.61
	Females	11,577,297	27.47	370,512	14.34
(ii) Marginal Workers	Persons	6,385,528	7.55	345,564	6.70
	Males	2,725,514	6.42	168,226	6.55
	Females	3,660,014	8.69	177,338	6.86
Non-Workers	Persons	45,157,871	53.39	3,060,615	59.38
	Males	18,256,551	43.02	1,023,857	39.84
	Females	26,901,320	63.84	2,036,758	78.80
Category of Workers (Main & Marginal)					
(i) Cultivators	Persons	6,491,522	16.47	160,407	7.66
	Males	4,357,304	18.02	142,158	9.20
	Females	2,134,218	14.01	18,249	3.33
(ii) Agricultural Labourers	Persons	16,967,754	43.04	1,122,046	53.59
	Males	8,130,022	33.62	756,901	48.96
	Females	8,837,732	58	365,145	66.65
(iii) Workers in household industry	Persons	1,439,137	3.65	57,853	2.76
	Males	643,092	2.66	34,578	2.24
	Females	796,045	5.22	23,275	4.25
(iv) Other Workers	Persons	14,524,493	36.84	753,375	35.98
	Males	11,055,177	45.71	612,194	39.60
	Females	3,469,316	22.77	141,181	25.77

ANALYTICAL NOTE

PHYSICAL FEATURES

Location and Size: East Godavari district lies towards the Eastern part of the Godavari River (South Ganga) and is one among the coastal districts of the State. It approximately lies between $16^{\circ} 30'$ to $18^{\circ} 00'$ North latitudes and $81^{\circ} 30'$ to $82^{\circ} 30'$ East longitudes. The district is bounded by Odisha State on the North, East and South by Bay of Bengal, West by West Godavari district and North-west by Khammam district. The total area of the district is 10,807 Sq. Km and ranks 15th position contributing 3.93% areas of the State. The coastline of the district is 92 Km.

The district is elongated in the North-South direction with half of the Y. Ramavaram Mandal in the North-east projecting into Visakhapatnam district, while the South-eastern part with Mamidikuduru, Razole, Malikipuram and Sakhinetipalle Mandals projecting into West Godavari district. The Akanda Godavari River is bifurcated into Gowthami Godavari River and Vasista Godavari River at Rajahmundry Mandal as an estuary before joining the Bay of Bengal. A good number of about 16 Mandals are situated at the confluence of these two rivers. Back waters are predominant at Kakinada Bay at Thallarevu Mandal while “Yanam” a small French territory of Pondichery (Union territory of India) is also situated at the Southern portion of Thallarevu Mandal.

Physiography: Physiographic character of the district is reflected through the zones broadly identified as the hilly tract (North), the upland (middle) and the delta area (South), with a general slope towards the South. The general elevation ranges from a few metres near the coast to over 1,000 metres towards the North of the Eastern Ghats. These hills are made up of tightly folded isoclines with occasional synforms and antiforms. The Eastern Ghats are believed to be uplifted in post Mid-Miocene times. Geological structure of these hills is characterised by the occurrence of lower Pre-Cambrian formations. The Southern part of the district is chiefly made up of recent Alluvium. A few patches of middle Triassic Lower Cretaceous, Mio-Pliocene and Mesozoic

tertiary rocks may be noticed in the central part of the district. In view of soils, Rock outcrops-Udalfs- Ustalfs are found in the North and Ustalfs-Tropepts are wide spread all along the coast. On account of the micro-level spatial variations in the Physio-geographical factors, the district may be divided into the following five regions:

Eastern Ghats: (Area – 2,321.00 Sq. Km) Having an influence and the environment of the Eastern Ghats in general, the region spreads over the North-western part comprising the major part of Rampachodavaram and part of Yellavaram areas. The region is less developed as it is mostly covered with reserved forests like Palagondi, Deverpalle and Kondanadolu R.F. with an average ht of 1,091mts above M.S.L. The geology is lower Pre-Cambrian and soils pertain to Rock outcrops- Udalfs-Ustalfs.

Yellavaram – Annavaram Forested upland: (Area – 2,671.00 Sq. Km). This region is a forested upland extending over the parts of Rampachodavaram, Yellavaram, Korukonda, Rangampeta, Prathipadu and Tuni areas. This region also mostly covered with reserved forests. Its geology relates to lower pre-Cambrian rock formations. Rock outcrops – Udalfs - Ustalfs soils lie in the Northern side and Ustalfs Usterts-Fluverts in the Southern side.

Rajahmundry – Prathipadu Region: (Area – 1,773.00 Sq. Km) The region falls in the central part of the district, where river Akhanda Gautami Godavari confines its Western limits. The region covers parts of Rajahmundry, Peddapuram, Prathipadu, Rampachodavaram, Korukonda, Rangampeta and Alum areas, topographically; this region is a cultivated plain, irrigated by rivers, tanks and small streams. Its geological structure is consisted of lower Pre-Cambrian, Recent, middle Triassic, Lower cretaceous, Mio-Pliocene and Mesozoic lower tertiary rocks. Soils are mainly Usterts – Fluvents.

Tuni – Kakinada Coastal Plain: (Area – 1,000.00 Sq. Km) This region is a coastal plain stretching up to Bay of Bengal in the East and covers parts of Tuni, Prathipadu, Peddapuram, Pithapuram, Kakinada and Rayavaram areas. Geology relates mainly to recent formations, while soils are mainly Ustalfs – Tropepts. The Northern portion of the region is mostly hilly. Pampa River which takes its birth in the Prathipadu, a mountain range of the Eastern Ghats, flows across this region from West to East. All the hilly tracts and some parts of the sea shore are covered by small forest patches.

Godavari Delta: (Area – 3,042.00 Sq. Km) The region extends over the Southern part of the district and covers kothapeta, Ramachandrapuram, Tallarevu, P.Gannavaram, Mummidivaram, Amalapuram and Razole areas and parts of Rajahmundry, Kakinada, Rayavaram and Alamur areas. This region is captured from two ends by Vasista and Gauthami of Godavari rivers and formed by deposition of the deltaic alluvial sediments of the recent geological period. Soil sub-order association is Ustalfs – Tropepts while the region has palms and other small trees with thorny bushy types of vegetation.

Soils: The soils in the district mainly are alluvial (clay loamy) red-soil, sandy loam and sandy clay. Alluvial soil is mostly found in Godavari delta and sandy clay soil at the tail end portions of Godavari River, red loamy soil is upland and the agency area of the district.

Flora and Fauna: The River Godavari is a boon to the people of East Godavari district. This area abounds in irrigation and particularly coconut trees are found in almost all the towns and villages on the ridges of the fields. The vegetation of East Godavari district can be divided into 4 categories viz. a) Coastal Vegetation: The mangrove forests of Koringa Reserve Forests are found in coastal vegetation. In mangrove species, the seeds germinate on the tree itself which after

ripening fall on the ground and grow as mangrove trees. b) Vegetation of the plains: This type of forest is found in the forest blocks such as Denancheruvu. The average height of the trees is 5 meters. c) Vegetation of the low lying hills: Shrub jungles of poor type with an average height of 3 meters are found in the Kodiga and Murari forest blocks. d) Vegetation of hills: Good miscellaneous dry deciduous and semi evergreen forest is found in Rampachodavaram reserve forest. In some forests, it is found that the trees rise up to 10 to 25 Meters height also.

The Papikonda wild life sanctuary was declared with an area of 591 Sq. km. comprising of Khammam, East Godavari and West Godavari districts. Godavari River flowing through the sanctuary area taking its beautiful bends and curves with luxuriant forest and hill gorges in either side provided an impressive and picturesque view. The animals such as spotted deer, four horned antelope, sambar, gours, wild dogs, hyena, jackals, sloth bear, panther, tiger, muggers are found along river Godavari and its tributaries

Forest-wise, the district occupies an area of 3,23,244 hectares forming 29.80% of the total geographical area. The forest of the district is categorized into two Forest divisions viz., Kakinada and Rajahmundry. These forests are further divided into 4 types viz., 1. Southern tropical dry deciduous forests, 2. Southern tropical secondary moist deciduous forests, 3. Southern tropical thorn forests and. 4. Moist tropical seral forests, is again divided into (a) beach forests and (b) tidal or mangrove forests.

The district has representation of all types of animals that are normally found in the forest areas. Deer, Sambar, Spotted deer, Barking deer are found in the interior, thick forest. Tigers and Panther are found occasionally. Rabbit, Hares and Wild boars are also present. Among the Avifauna, Pea fowl, Jungle fowl, Partridge, Quail, Green Pigeons are found.

Drainage: The prominent river of the district is river Godavari and is known by two names specifically viz. Akhanda Gowtami Godavari River and Vasista Godavari River. The other important rivers are Pampa, Thandava and Yeleru [Eluru]. There are good numbers of springs/tanks/ streams/ lakes ponds found in this district. Water transportation network is also found in this district.

Irrigation: The total area of Ayacut from various irrigation projects is 4,42,095.12 hectares. These irrigation projects are categorized into three types viz; major irrigation projects with an area of 3,46,788.77 hectares, medium irrigation projects with an area of 37,498.99 hectares while an area of 57,807.36 hectares is under minor irrigation projects. Further details of these irrigation projects are given below:

Sl. No	Type	Name of Project	Ayacut in Hectares	Remarks
1	2	3	4	5
1	Major	Sir Arthur Cotton Barrage	1,95,547.96	Completed
		Yeluru Reservoir project	21,455.69	
		Thandava Reservoir Project	6,858.36	
		Chagalnadu Lift Irrigation Scheme	9,245.65	
		Thota Venkatachalam pushkara lift Irrigation Scheme	75,235.13	Ongoing
		Indira Sagar (Polavaram) Project	28,733.31	
		Venkatanagaram Lift Irrigation Scheme	9,712.67	
		Moderisation of Godavari Delta System	NA	
		Modernization of Yeluru Irrigation System	NA	
		Flood Banks Godavari River	NA	
Total	3,46,788.77			
2	Medium	Pampa Reservoir project	4,858.36	Completed
		Subbareddi Sagar Project	3,974.91	
		Torrigeedda Pumping Scheme	5,567.79	
		K.V.Ramakrishna Surampalem Reservoir project	5,749.49	Ongoing
		Bhupathipalem Reservoir project	6,475.11	
		Musurumilli Reservoir Project	9,163.50	
		Maddigedda Reservoir project	1,709.83	
Total	37,498.99			
3	Minor	Minor Irrigation tanks of Irrigation Dept(232 Nos)	25,116.55	Completed
		minor Irrigation tanks (Below 40 ha)Dept(1172 Nos)	22,887.90	
		Tarakarama Ramavarapu Ava Lift Irrigation Scheme	3,953.06	
		Lift Irrigation Schemes of Andhra Pradesh State Irrigation Development Corporation (38 Nos)	3,592.47	Ongoing
		Dhara Calva Reservoir Project	1,998.38	
		Lift Irrigation Schemes of Andhra Pradesh State Irrigation Development Corporation	259.00	
Total	57,807.36			
		Grand Total	4,42,095.12	

Source: Irrigation and CAD Department, Government of Andhra Pradesh, Hyderabad

The area irrigated by different sources is given below:

Sl. No	Net area irrigated by	2000-01	01-02	02-03	03-04	04-05	05-06	06-07	07-08	08-09	09-10
1	2	3	4	5	6	7	8	9	10	11	12
1	Tanks	34,548	19,754	8,238	27,377	21,798	22,759	28,808	36,113	32,368	14,027
2	Canals	180,640	176,901	165,003	178,013	176,733	175,135	177,463	180,880	179,291	169,025
3	Tube wells	58,752	51,547	58,426	53,549	51,212	57,387	59,874	64,459	64,773	61,731
4	Dug wells (other wells)	2,389	1,508	775	734	518	509	334	NA	138	111
5	Other sources	8,454	12,255	5,626	12,067	12,579	10,488	11,316	12,029	11,530	10,457
Total area irrigated		284,783	261,965	238,068	271,740	262,840	266,278	277,795	293,481	288,100	255,351
6	Area irrigated more than once	183,764	185,191	135,570	191,214	192,087	209,071	212,789	212,332	215,028	148,602
Gross area irrigated		468,547	447,156	373,638	462,954	454,927	475,351	490,583	505,813	503,128	403,953

Source: Directorate of Economics and Statistics year books from 2001 to 2010

Climate: In East Godavari district, throughout the year the climate is characterised by humidity. Though the summer is oppressive, the seasonal rainfall is quite good. The South-west monsoon that follows the summer season lasts up to the second week of October. The retreating North-east monsoon starts from mid October to the end of November. The period from December to mid February enjoys generally a fine weather. The mean maximum temperatures are usually high in the hot weather period i.e. from April to June (35.7⁰C to 37.5⁰ C). The mean maximum temperature is usually low in the months of December (15.1⁰C) and January (12.4⁰C). From July to November, the mean maximum temperature generally varies from 39.5⁰C to 29.5⁰C. In general, low sunshine prevails in the month of October which coincides with the flowering period of rice crop grown in the district. The low sunshine with cloudy atmosphere usually depletes rice grain yields.

Winds: East Godavari being the coastal district, the Sea and Land Breezes describe the wind that blows onshore from sea to land during the day and blows offshore in the evening. During the summer, the sea breezes are stronger than in winter because of the large temperature differences between land and ocean water. A sea breeze describes a wind that blows from the ocean inland, while a land breeze describes a wind that blows from land to ocean. During the day, the sun heats up both the ocean surface and the land. Water is a good absorber of the energy from the sun. The land absorbs much of the sun's energy as well. However, water

heats up much more slowly than land and so the air above the land will be warmer compared to the air over the ocean. The warm air over the land will rise throughout the day, causing low pressure at the surface. Over the water, high surface pressure will form because of the colder air. To compensate, the air will sink over the ocean. The wind will blow from the higher pressure over the water to lower pressure over the land causing the sea breeze. The sea breeze strength will vary depending on the temperature difference between the land and the ocean. At night, the roles reverse. The air over the ocean is now warmer than the air over the land. The land loses heat quickly after the sun goes down and the air above it cools too.

Tropical cyclones are frequent in this coastal district due to the impact of variations in land and sea breezes. According to the Indian Meteorological Department, the speed of the winds in the form of storms reach 70-80 kmph gusting to 90 kmph would prevail in the district causing much damage to life and property. The severity of the winds even exceeds 170-180 kmph gusting to 195 kmph.

Temperature: At locations near the ocean, temperature variations throughout the year can be very small, or at least smaller than locations farther inland throughout a 24-hour period. Inland areas warm up greatly during the afternoon while the sun is shining down, but they also cool down quickly at night after sunset. The month wise-maximum and minimum temperatures recorded during the year 2000 to 2009 is given in the following table:

Sl. No.	Max / Min	Year / Month	JAN	FEB	MAR	APR	MAY	JUN	JUL	AUG	SEP	OCT	NOV	DEC
1	2	3	4	5	6	7	8	9	10	11	12	13	14	15
1	Maximum	2000	29.5	30.2	33.2	36	38.1	34.1	32.5	31	32.9	33.5	31.2	29.4
	Minimum		20	22.5	23.3	26.6	27.9	26.5	26.1	25.5	26	24.9	22.6	149.3
2	Maximum	2001	29.3	32.1	33.8	34.8	38.3	33.9	33.5	31.7	33.3	32	30.4	29.3
	Minimum		19.9	21.9	24.3	26.1	28.2	26.7	26.6	25.7	26.1	25.3	23.5	19.7
3	Maximum	2002	29.4	31.6	34	36.2	39.5	35.9	37.2	31.8	34.2	31.9	30.7	29.9
	Minimum		20.6	21.3	23.6	26.3	28.6	27.5	28.1	25.7	26.3	24.8	21.7	19.9
4	Maximum	2003	29.1	30.7	33.2	36.8	38.2	37.3	31.5	32.1	33.3	30.7	30.7	28.1
	Minimum		19.7	22.6	24.2	26.6	28.7	27.8	26	26.4	26.3	25.1	22	20
5	Maximum	2004	28	30.7	34.5	36.3	35.9	35.6	32.7	32.8	32.6	31.4	30.9	30.2
	Minimum		19.7	21.1	24	26.9	27.8	27.3	26	26	25.9	24.6	21.1	19.4
6	Maximum	2005	30.4	32.4	34.2	36.1	37.3	38.1	32	33.1	31.1	30.7	30.3	29.1
	Minimum		21.3	21.4	24	26.5	27.7	27.7	26.1	26.2	25.7	25.4	21.5	20.1
7	Maximum	2006	30.1	32.7	34	35.5	35.9	36.5	33.6	31.8	32.4	33.6	30.1	30.1
	Minimum		19.5	20.2	24.1	26	27.5	27.6	26.9	25.8	25.7	25.2	22.9	20.8
8	Maximum	2007	29.9	31.2	33.2	35.9	38.6	35.3	33.5	32.3	31.6	31.7	31.7	30.2
	Minimum		20.3	20.7	23.8	25.8	28.5	27.3	26.4	26.2	26.1	24.5	22	21.2
9	Maximum	2008	30.6	30.9	33.3	35.5	39.6	34.1	33	31.6	32.3	33.5	32	30.9
	Minimum		19.3	22.4	22.7	26	28.2	26.6	26.2	25.7	25.9	24.6	22.8	20.9
10	Maximum	2009	31	32.5	34	36.5	37.7	38.5	33.2	34.5	33.9	33.6	31.6	30.5
	Minimum		20.7	22.2	23.8	26.5	27.8	28.2	26.3	26.9	26.6	24.9	23.9	20.2

Source: Indian Meteorological Department, Hyderabad

Rainfall: The rainy season commences with onset of the South-west monsoon in the latter part of June. The rainfall in the district in general increases from the East towards the West. The normal rainfall of the district is 1,217 mm. The highest amount of rainfall of 1,405 mm is received during the year 2007–2008, while the least amount of rainfall of 607 mm is recorded during the year 2002–2003. The total rain fall received during the decade is 10,443 mm as against the normal rainfall of 12,170 mm; with a rainfall deviation of -14.19 %. During the South-west monsoon season for the decade, the district received only 7,043 mm as against the normal rainfall of 7,510 mm of rainfall; with a rainfall deviation of -6.21%, while North-east monsoon was very weak. Generally, July is the rainiest month.

Sl. No.	Name of the season	2000-01	01-02	02-03	03-04	04-05	05-06	06-07	07-08	08-09	09-10
1	2	3	4	5	6	7	8	9	10	11	12
1	South-west Monsoon (June to September): Normal Rainfall =751Mm										
	(a) Actual	803	595	414	659	635	903	774	960	807	493
	% Deviation from Normal	6.92	-20.77	-44.87	-12.25	-15.44	20	3	28	7	-34
2	North-east Monsoon (October to December): Normal Rainfall = 320Mm										
	(a) Actual	109	326	157	328	149	370	318	2247	172	169
	% Deviation from Normal	-65.93	1.87	-50.93	2.5	-53.43	16	-1	-30	-46	-47
3	Winter Period (January and February): Normal Rainfall =20Mm										
	(a) Actual	1	28	2	7	5	0	15	57	0	9
	% Deviation from Normal	-95	40	-90	-65	-225	-100	-28	184	-100	-53
4	Hot-Weather period(March to May): Normal Rainfall =126Mm										
	(a) Actual	108	48	34	84	84	116	61	164	56	199
	% Deviation from Normal	-93.65	-61.9	-73.01	-33.33	-33.33	-9	-52	30	-55	56
5	Total Annual Rainfall (June to May): Normal Rainfall = 1217Mm										
	(a) Actual	1021	997	607	1078	873	1389	1167	1405	1035	871
	% Deviation from Normal	-16.1	-18.07	-50.12	-11.42	-28.26	14	-4	15	-15	-28

Source: Directorate of Economics and Statistics year books from 2001 to 2010

Minerals; The important minerals found in the district are bauxite, clay, graphite, laterite, monozite, sands and welframite. Bauxite is found along the Eastern Ghats near Ramavaram village of Yellavaram Mandal and also the interior hills around Maredumilli of Rampachodavaram Mandal. Good deposits of flake, graphite occurs near Utnla, Yerrametta, Marrivada, North of Pothavaram, Marrisipalem, Judimetla, Ramavaram, Dubbametla, Paidiputtapadu and Tebakonda. Small concentrations of Illmenite, Monozite sands, Sand occur along the coastal beach at Uppada and Antervedi. Welframite (Tungsten ore) is found at Burugubanda, Yetipalle and Tebakonda in Yellavaram and Rampachodavaram Mandals. This is a strategic mineral, which is very much required for Steel, Tungsten, Carbide and other allied industries. The principal minerals quantity of production and value is given below:

Sl. No.	Year	Kaolin		Fire Clay		Laterite	
		Quantity	Value	Quantity	Value	Quantity	Value
1	2	3	4	5	6	7	8
1	2000-01	NA	NA	NA	NA	147,820	8,873
2	01-02	2,810	340	17,746	1,353	130,676	8,001
3	02-03	2,373	278	19,116	1,765	121,520	8,240
4	03-04	3,045	407	26,807	2,476	86,910	5,877
5	04-05	3,940	788	41,355	4,736	105,900	7,413
6	05-06	NA	NA	7,000	7,074	260,032	11,803
7	06-07	NA	NA	47,934	5,864	56,676	38,205
8	07-08	NA	NA	52,613	9,527	560,650	44,011
9	08-09	NA	NA	48,661	10,705	1,035,555	111,757
10	09-10	NA	NA	50,314	8,849	1,092,214	108,697

Source: Directorate of Economics and Statistics year books from 2001 to 2010

The area utilized for the food crops and non-food crops varied from year to year. The highest of 7,89,802 hectares is used for both the food and non-food crops during the year 2007-2008, while the least area of 5,98,157 hectares is used for food and non-food crops during 2009-2010. However, it is to mention that the area of food crops was extensive during 2007-2008 with 6,88,517 hectares and least area under food crops is during the year 2009-2010 with 5,05,767 hectares. Following table indicates the details of food crops and non-food crops during the decade.

Sl. No.	Type of Crops	2000-01	01-02	02-03	03-04	04-05	05-06	06-07	07-08	08-09	09-10
1	2	3	4	5	6	7	8	9	10	11	12
1	Food Crops	679,129	647,447	540,371	664,735	634,792	647,425	667,738	688,517	640,976	505,767
2	Non-Food Crops	85,785	88,341	77,468	91,151	94,358	100,181	98,748	101,285	98,295	92,390
	Total	764,914	735,788	617,839	755,886	729,150	747,606	766,486	789,802	739,271	598,157

Source: Directorate of Economics and Statistics year books from 2001 to 2010

The principal crops are bifurcated into cereals, pulses, oilseeds and other crops. Of which under cereals rice, bajra and maize are the prominent crops of the district. Red gram, green gram and black gram are the prominent pulses; groundnut, sesamum and cocoanut seed are the prominent oil-seeds of the district. Cotton, sugarcane and tobacco are also the other prominent crops; banana, mangoes, brinjal etc., are the important vegetables and fruits of the district. The table below indicates the details of the principal crops for the decade.

Sl. No.	Crops	Name of the crop	2000-01	01-02	02-03	03-04	04-05	05-06	06-07	07-08	08-09	09-10
1	2	3	4	5	6	7	8	9	10	11	12	13
1	Cereals	Rice :Area	416827	386590	301236	399994	387424	387423	396893	410781	410092	306576
		Out-turn	1366625	1330000	1043021	1631545	15,09,910	1149654	1393545	151859	1513257	1073104
		Yield	3279	3440	3462	4079	3897	2967	3511	3697	3690	3500
		Bajra :Area	3036	2219	1196	2698	1840	1509	1540	1201	823	375
		Out-turn	2006	2048	1051	2301	1404	1043	724	915	546	287
		Yield	661	923	879	853	763	691	470	762	663	7657
		Maize :Area	5514	3801	7398	8508	7975	9601	7926	7944	8183	8988
		Out-turn	25778	20028	42786	39426	46636	65657	66624	55206	54261	63368
		Yield	4675	5269	5783	4634	5848	6839	8406	6949	6631	7050
2	Pulses	Red Gram (Tuar)	1861	1309	763	1274	863	1008	917	785	721	1473
		Out-turn	953	763	267	539	571	611	441	609	344	975
		Yield	512	583	350	423	662	606	481	776	477	662
		Green Gram (Mung)	60675	63013	49672	71612	62153	64353	62811	66746	43892	22130
		Out-turn	13844	10752	10239	21870	16167	14765	16553	10215	12151	5564
		Yield	228	171	206	305	260	229	264	153	277	252
		Black Gram (Mash)	60807	64135	58402	53200	44903	46304	49402	48264	32929	36259
		Out-turn	41046	10760	4017	19290	11368	8706	13020	10580	8887	2599
		Yield	675	168	69	363	253	188	264	219	270	72
3	Oil Seeds	Ground Nut	1110	634	570	705	494	631	529	565	486	568
		Out-turn	1560	1050	968	1097	955	1384	1081	1107	1053	1296
		Yield	1405	1658	1681	1556	1932	2194	2045	1960	2166	2282
		Sesamum	3842	2925	2606	3005	2546	2361	2535	1671	1684	2348
		Out-turn	653	733	274	576	428	463	573	364	312	505
		Yield	170	251	105	192	168	196	226	218	186	215
		Coconut	48237	48515	49479	48854	49381	49692	49592	49654	50214	49242
		Out-turn (No. '000)	588585	629773	685944	683171	674126	369061	613037	593467	492937	527381
		Yield	5580	6289	4555	8969	16022	13939	9034	7899	7432	6845
4	Other Crops	Cotton	10536	16425	8092	26696	45616	10167	19397	18493	14165	19649
		Out-turn	321	444	302	506	484	124	365	398	324	488
		Yield	14772	14255	15425	16285	15965	18422	18911	16830	13592	10879
		Sugarcane (Gur)	133524	126342	113944	141680	134777	154911	182018	160962	119108	103434
		Out-turn	9039	8863	7387	8700	8442	8409	9625	9564	8763	9508
		Yield	5654	9071	4577	6672	4881	7970	7116	6819	8227	8990
		Tobacco	9185	14429	12632	20151	6777	14449	13194	7306	32814	18802
		Out-turn	2545	1577	1232	3091	1206	1195	1744	1919	4621	2091
		Yield										

DISTRICT CENSUS HANDBOOK: EAST GODAVARI

Table – 7: Area (Hectares) under principal crops, their out-turn (in Tonnes) and Yield (Hectare in Kgs)[Concluded]

Sl. No.	Crops	Name of the crop	2000-01	01-02	02-03	03-04	04-05	05-06	06-07	07-08	08-09	09-10
1	2	3	4	5	6	7	8	9	10	11	12	13
4	Other Crops	Banana	7111	9403	7949	9547	NA	NA	16722	16847	15363	16159
		Out-turn	124386	122822	116270	67488	NA	NA	295690	388155	291774	354092
		Mangoes	19536	18862	18957	19181	19299	18769	18484	18684	18722	18138
		Out-turn	NA	NA	NA	NA	NA	NA	107180	31680	112727	97836
		Cashew nut	33588	34634	34227	34019	33657	33257	31774	33215	33248	33459
		Out-turn	NA	NA	NA	NA	NA	NA	7660	5684	6982	9737
5	Fruits and Vegetables	Acid Lime (Nimma)	2361	1869	1827	1911	1810	NA	21044	NA	1215	1067
		Bottle gourd	1472	1683	1291	1599	184	191	252	180	183	154
		Brinjal	2092	2167	1889	2783	2939	2805	3192	4848	3060	3138
		Fodder Crops	14685	13469	9714	15592	9159	11021	10804	6277	5730	3035

Source: Directorate of Economics and Statistics year books from 2001 to 2010

The Agricultural Machinery and the implements being utilized in the district are as Follows:

Table – 8: Agricultural Machinery and Implements 2003 and 2007

Sl. No	Items	2003	2007	
1	2	3	4	
1	Ploughs	a) Wooden	32,130	12,884
		b) Iron/Steel	4,937	3,266
2	Sugar Cane Crushers	a) Worked by power	412	129
		b)Worked by bullocks	640	NA
3	Animal Carts	NA	5,907.0	
4	Ghannis	NA	349	
5	Water lifting devices(Animal)	NA	206	

Source: Directorate of Economics and Statistics year books from 2001 to 2010

The livestock plays a multi-faceted role in providing drought power for the farm, manure for crops and energy for cooking, food, milk and meat for household consumption as well as for the market. Livestock also provides raw material such as hides and skins, blood, bone, fat etc required for industrial use. Livestock development service at the close of each financial year is shown below:

Table – 9: Livestock development services at the close of each financial year

Sl. No.	Subject	31.3.01	31.3.02	31.3.03	31.3.04	31.3.05	31.3.06	31.3.07	31.3.08	31.3.09	31.3.10
1	2	3	4	5	6	7	8	9	10	11	12
	No. of Veterinary institutions catering to veterinary aid										
1	Veterinary poly clinic	1	1	1	1	1	1	1	1	1	1
	Veterinary hospitals	15	15	15	15	15	15	15	15	15	15
	Dispensaries	108	108	108	108	108	108	108	110	110	110
	Rural Livestock units	101	101	101	101	101	101	105	105	107	107
	MVCs *	NA	NA	NA	NA	NA	NA	NA	1	1	1
	Total	225	225	225	225	225	225	229	232	234	234

Table – 9: Livestock development services at the close of each financial year [Concluded]											
Sl. No.	Subject	31.3.01	31.3.02	31.3.03	31.3.04	31.3.05	31.3.06	31.3.07	31.3.08	31.3.09	31.3.10
1	2	3	4	5	6	7	8	9	10	11	12
No. of Technical Persons employed in veterinary institutions											
2	Deputy Directors	1	1	1	1	1	4	4	2	2	4
	Asst. Directors	16	16	16	16	16	25	23	26	26	28
	Veterinary Asst. Surgeons	112	113	112	112	112	81	88	90	93	78
	Para-Veterinary Staff	198	204	198	198	198	168	207	211	204	164
	Total	327	334	327	327	327	278	322	329	325	274
No. of cases treated (incl. Livestock forms)											
3	Out patient	2241720	2529000	2869806	2785602	2753970	2733217	1579838	1743983	1913464	2090431
	In patient	440	1000	155	82	472	468	204	9134	359	367
	Total	2242160	2530000	2869961	2785684	2754442	2733685	1580042	1753117	1913823	2090798
4	No. of castration done	17000	20057	24657	23938	36333	27407	11975	13097	9553	8127
5	No. of vaccination done	2557000	2986095	3572570	3368041	3725092	3309611	2685338	2676223	2585988	3075310
Artificial Insemination done											
6	Exotic	58780	60000	63664	54287	53731	53273	62137	73741	88278	92767
	Indigenous	7500	6000	5985	10586	13733	14657	10518	13003	12391	15486
	Murrah	197130	202000	209202	206519	201870	192093	197812	208478	228051	239587
	Total	263410	268000	278851	271392	269334	260023	270467	295222	328720	347840
Calves born (No.)											
7	Exotic	17190	20736	23944	24542	21977	21362	21216	24900	28098	31991
	Indigenous	3486	2834	2070	3051	4648	6185	5381	4406	3508	3832
	Murrah	53267	64877	74947	77542	78833	74776	71941	75530	75932	85814
	Total	73943	88447	100961	105135	105458	102323	98538	104836	107538	121637
8	No. of Artificial insemination centers	222	223	224	224	225	225	230	237	236	242
9	Area brought under odder development in acres	47302	60027	81111	82637	90672	84344	35436	13943	9954	10872
<i>Source: Directorate of Economics and Statistics year books from 2001 to 2010</i>						*MVCs (Mobile Veterinary Clinics)					

The livestock population is conducted by the Department of Animal Husbandry, Dairying and Fisheries, Ministry of Agriculture, Government of India. Livestock Census is a complete count of the livestock and poultry at a pre-defined reference point of time. As in population Census, primary workers were engaged to undertake house to house enumeration and ascertain the number, age, sex, etc., of livestock/poultry possessed by every household/household enterprises/ non-household/ non -household enterprises and institutions in rural and urban areas. The following table gives the details of the livestock Census conducted in 2003 and 2007.

DISTRICT CENSUS HANDBOOK: EAST GODAVARI

Sl. No	Particulars	2003	2007
1	2	3	4
1	Cattle	247,941	292,661
	(a) Males over 3 years	71,867	55,793
	(a) Females over 3 years	91,672	124,785
	(c) Young Stock	84,402	112,083
2	Buffaloes	514,624	
	(a) Males over 3 years	16,640	11,639
	(b) Females over 3 years	291,328	387,433
	(c) Young Stock	206,656	286,039
3	Sheep	125,046	161,309
4	Goats	137,668	200,049
5	Pigs	26,364	27,691
6	Other Livestock	6	920
7	Total Livestock (Without dogs)	1,051,830	1,367,741
8	Dogs	79,961	67,418
9	Rabbits	NA	662
10	Poultry	17,827,564	17,701,923

Source: Directorate of Economics and Statistics year books from 2001 to 2010

The total number of factories working under the factories Act and the number of workers engaged in it according to the various category of the industry is shown below:

Sl. No	Name of the Industry	2001	2002	2003	2004	2005	2006	2007	2008	2009	2010
1	2	3	4	5	6	7	8	9	10	11	12
1	Mining and Quarrying	Data not available									
	No. of Workers	Data not available									
2	Food Products and Beverages	1,232	1,243	1,135	1,210	1,285	1,285	1,276	1,245	1,091	NA
	No. of Workers	21,920	20,518	23,827	22,760	26,566	27,438	26,288	25,937	30,076	NA
3	Textiles	31	31	32	34	36	58	60	60	60	54
	No. of Workers	830	1,081	845	1,158	1,321	1,127	1,148	1,574	1,660	4,362
4	Wood and Wood Products and Cork except Furniture	310	311	296	263	263	253	255	254	253	22
	No. of Workers	1,411	1,181	1,542	1,359	1,482	1,592	1,470	1,355	2,168	1,761
5	Paper and Paper Products	38	46	42	47	52	48	49	50	54	9
	No. of Workers	3,773	4,492	4,030	4,171	4,406	3,965	4,198	4,174	4,422	495
6	Publishing, Printing and Reproduction of Recorded Media	11	10	8	10	11	11	10	11	12	37
	No. of Workers	280	350	306	529	557	417	283	283	365	802
7	Chemicals and Chemical Products	25	26	24	23	25	25	26	27	31	63
	No. of Workers	2,166	1,640	1,460	1,427	1,702	1,668	1,746	2,231	2,893	1,364
8	Rubber and Plastic Products	26	23	20	20	24	25	26	30	37	15
	No. of Workers	411	379	433	314	414	468	488	529	790	2,831
9	Other Non-Metallic Mineral Products	278	258	199	196	207	215	227	233	260	1
	No. of Workers	3,095	3,279	2,280	2,193	2,717	3,428	3,627	3,380	4,484	52
10	Basic Metals	83	57	53	45	47	54	60	61	63	3
	No. of Workers	1,025	953	834	600	665	951	1,212	1,243	1,371	142
11	Fabricated Metal Products except Machinery and Equipment	13	13	13	8	8	9	10	11	15	51
	No. of Workers	501	448	402	289	279	226	224	477	361	736
12	Machinery and Equipment NEC	14	40	40	35	47	48	51	51	51	15
	No. of Workers	169	558	444	337	541	598	611	672	725	2,372
13	Electricity, Gas, Streams Hot Water Supply	8	11	8	10	12	13	12	15	17	NA
	No. of Workers	159	320	350	421	1,365	739	834	938	1,934	NA
14	Collection, Purification and Distribution of Water	2	2	1	2	2	2	2	3	3	NA
	No. of Workers	118	117	38	126	119	119	127	222	230	NA
15	Sale, Maintenance, Repairs of Motor Vehicles and Retail	23	27	26	27	32	29	32	33	26	NA
	No. of Workers	1,081	1,357	1,129	1,308	1,662	1,799	1,780	2,424	1,065	NA
Total No. of Factories		2,094	2,098	1,897	1,930	2,051	2,075	2,096	2,084	1,973	270
Total No. of Workers		36,939	36,673	37,920	36,992	43,796	44,535	44,036	45,439	52,544	14,917

Source: Directorate of Economics and Statistics year books from 2001 to 2010

The total number of factories and their fixed capital, working capital and productive capital, loans, number of employees, number of workers, consumption of raw material, net value added, gross value added of the factories registered under section 2m (i) and 2m (ii) during the decade from 2000-2001 to 2009-2010 is shown below:

Sl. No	Particulars	2000-01	01-02	02-03	03-04	04-05	05-06	06-07	07-08	08-09	09-10
1	2	3	4	5	6	7	8	9	10	11	12
1	No. of Factories	991	1072	732	970	875	1060		1039	863	
2	Fixed Capital (Rs In Lakhs)	94,249	231,578	396,836	345,418	443,596	4,18,236		644,829	723,417	
3	Working Capital	15,913	109,634	74,055	1,01,430	67,302	51,603		83,519	211,589	
4	Productive Capital	110,162	341,212	470,891	4,46,848	510,898	469,839		728,348	935,006	
5	Outstanding Loans	N.A	N.A	N.A	N.A	302,160	234,830		321,114	461,386	
6	No. of Workers	28,571	25,690	27,020	25,225	29,204	33,200		28,971	32,882	
7	No. of Employees	35,297	32,227	34,882	32,246	36,776	40,734		36,430	42,046	
8	Wages to Workers	9,289	9,824	10,939	10,926	12,780	14,481		18,201	22,961	
9	Total emoluments	14,259	16,188	19,243	17,952	20,877	22,593		29,455	35,755	
10	Fuel etc. consumed	N.A	N.A	N.A	N.A	58,883	60,447		57,050	93,810	
11	Material Consumed	N.A	N.A	N.A	N.A	745,802	568,190		741,965	1,985,187	
12	Total Inputs	333,315	350,236	1,462,579	6,67,433	891,470	679,239		958,844	2,295,881	
13	Total Output	371,757	440,560	1,569,341	7,90,191	993,249	777,301		1,149,910	2,652,759	
14	Products	N.A	N.A	N.A	N.A	890,845	725,227		983,054	2,448,647	
15	Depreciation	7,645	19,719	40,080	32,089	36,262	30,250		50,856	57,025	
16	Net Value added	30,797	70,605	66,682	90,669	65,517	67,722		140,210	299,853	
17	Gross value added	N.A	90,324	106,762	122,758	101,779	97,972		191,066	356,878	

Data not available

Source: Directorate of Economics and Statistics year books from 2001 to 2010

The annual average cost of the construction material including different bricks, stone, timber, tiles, sanitary ware steel, cement asbestos corrugated cement sheets utilized in the district during the decade from 2000-2001 to 2009-2010 is shown below:

Sl. No	Item and Quantity	2000-01	01-02	02-03	03-04	04-05	05-06	06-07	07-08	08-09	09-10
1	2	3	4	5	6	7	8	9	10	11	12
1	Bricks 1st class (1000 No's)		1,275	1,388	1,425	1,388	1,750	2,100	2,500	2,850	2,525
2	Bricks 2nd class (1000 No's)		863	950	1,038	1,181	1,588	1,875	2,400	2,475	2,300
3	Sand medium (cu. meters)		234	275	235	232	268	257	279	300	294
4	Sand fine (cu. meters)		275	NA	NA	256	302	313	306	324	309
5	Stone Ballast 20mm.gauge (cu. meters)		613	593	560	597	790	917	886	789	700
6	Timber G.P. Teak (cu. meters)		49,800	47,200	44,000	44,000	44,000	49,375	66,575	70,250	72,400
7	Timber Sal wood (cu. meters)		21,188	18,500	18,000	18,500	18,500	25,333	27,813	30,450	31,800
8	Ordinary Cement (M. Tonnes)		2,725	2,425	2,490	2,500	2,690	3,560	4,300	4,475	3,900
9	M.S. Round Bars 6mm Dia (M. Tonnes)		17,000	17,750	22,833	27,625	26,625	28,500	38,250	44,375	35,750
10	M.S. Round Bars 10mm Dia(M. Tonnes)		16,500	16,825	21,825	27,250	26,875	27,875	35,875	40,875	34,500
11	M.S. Round Bars 12mm Dia (M. Tonnes)		16,425	16,825	21,875	27,250	26,875	27,875	35,875	40,875	34,500
12	Tiles (Mangalore) 1000 No's		5,117	4,750	3,400	3,200	3,300	3,600	N,A	N,A	N,A
13	Tiles (Glazed) 1000 No's		2,800	N,A	8,000	8,000	N,A	N,A	N,A	19,000	19,000
14	Varnish (Litre)		N,A	N,A	N,A	N,A	N,A	N,A	N,A	N,A	N,A
15	Gopal Varnish (Litre)		60	60	60	60	60	79	85	85	88
16	Turpentine (Litre)		38	40	40	43	50	54	55	55	55
17	Sheet glass (Sq. meter)		228	240	193	207	213	226	258	258	258
18	Sanitary ware A.C. Pipes each 100mm.Dia		42	42	50	44	46	88	145	185	180
19	Sanitary ware A.C. Pipes each 150mm.Dia		91	90	112	108	120	226	290	305	300
20	Asbestos Corrugated cement sheets (A.C.C) (M. Tonnes)		N,A	9,600	7,994	7,125	7,594	8,825	9,206	10,219	10,875

Data Not Available

Source: Directorate of Economics and Statistics year books from 2001 to 2010

The various types of Banks including SBI and its associates, nationalized banks, foreign banks, regional rural banks and other scheduled banks, their credits, deposits, credit – deposit ratio and the average population per bank in '000 is indicated during the available sources for the years i.e., 2005-2006, 2007-2008, 2008-2009 and 2009-2010 years of the decade.

Sl. No	Name of the Bank	2005-06 (As on 31.12.06)	2006-07	2007-08	2008-09	2009-10	
1	2	3	4	5	6	7	
1	State Bank of India and its Associates	89	Data not available	98	99	111	
2	Nationalized Banks	211		227	238	240	
3	Foreign Banks	N,A		N,A	N,A	N,A	
4	Regional Rural Banks	16		16	16	21	
5	Other Scheduled Commercial Banks	37		41	43	44	
6	All Scheduled Banks	353		382	396	416	
7	All Scheduled Commercial Banks						
	(a) Credits (Rs. In Crores)	5,109		6,907	8,842	10,422	
	(b) Deposits (Rs. In Crores)	4,463		5,855	7,506	8,167	
8	Average Population per Bank (in' 000)	14.56		13.54	13.16	12.62	
9	Credit deposit Ratio	114.47	117.97	117.8	127.61		

Source: Directorate of Economics and Statistics year books from 2001 to 2010

The details regarding the occupation-wise of outstanding credits and deposits of all the scheduled commercial banks and agricultural loans disbursed by the Andhra Pradesh State Co-operative Banks limited, other financial institutions etc., are shown in the following table during the decade from 2000-2001 to 2009-2010.

Sl. No	Occupation Category	2000-01	01-02	02-03	03-04	04-05	05-06	06-07	07-08	08-09	09-10
1	2	3	4	5	6	7	8	9	10	11	12
1	Agriculture	36,406	50,084	52,013	60,085	80,738	106,110	134,256	184,155	257,848	314,110
2	Industry	54,750	98,948	93,129	90,159	210,157	203,349	207,020	478,222	319,343	373,918
3	Transport Operators	2,034	2,696	2,002	1,591	3,450	5,619	5,654	7,299	6,946	11,838
4	Professional and other Services	42,969	53,139	73,594	91,289	133,206	176,424	207,587	26,113	40,151	52,184
5	Personal Loans	N.A	N,A	N.A	N.A	N,A	N,A	N.A	206,144	259,794	283,418
6	Trade	17,471	16,515	18,142	17,430	27,117	35,419	68,564	60,068	61,817	73,758
7	Financial Institution	613	2,463	1,054	453	513	579	685	3,131	3,897	7,791
8	All others	14,108	23,992	30,372	57,271	39,004	66,227	54,510	67,920	82,877	48,868
9	Total Bank Credit	168,351	247,837	270,306	318,278	494,185	593,727	678,278	1,033,053	1,032,674	1,165,886
10	Deposits	243,142	288,204	313,160	357,791	376,433	408,150	473,469	595,375	750,873	N.A
Agricultural loans disbursed by A.P. State Co-operative Banks LTD..											
1	a. Long-term Loans	3059.81	2806.5	2360.62	953.17	1261.87	4663.2	2154.46	1442.19	125.16	3026.39
2	b. Short-term Agrl. Loans	17909.79	16053.55	20539.08	20162.34	24620.3	25775.06	31846.5	20567.36	15856.58	44571.07

Source: Directorate of Economics and Statistics year books from 2001 to 2010

The district's economy with reference to the GDDP (Gross District Domestic Product), NDDP [Net District Domestic Product and the PCI [per capita income] at current prices and at constant prices in Lakhs for the ten year period starting from 2000-2001 to 2009-2010 is shown below:

Sl. No	Item	2000-01	01-02	02-03	03-04	04-05	05-06	06-07R	07-08P	08-09R	09-10P
1	2	3	4	5	6	7	8	9	10	11	12
1	Gross District Domestic product (GDDP)										
	at current Prices	996,656	1,102,930	1,226,679	1,380,419	1,547,440	1,608,756	1,840,870	2,063,579	2,744,605	3,188,734
	at constant Prices	968,085	1,030,922	1,077,468	1,195,533	1,268,667	1,292,960	1,442,263	1,530,180	2,185,990	2,260,718
2	Net District Domestic Product (NDDP)										
	at current Prices	910,953	1,001,433	1,112,758	1,262,940	1,401,122	1,446,168	1,650,909	1,852,830	2,476,269	2,884,608
	at constant Prices	885,792	936,389	977,339	1,094,182	1,151,064	1,168,063	1,300,523	1,378,995	1,955,554	2,021,279
3	Per capita Income (PCI)										
	at current Prices	18,569	20,406	22,472	25,367	28,003	28,771	32,706	36,335	48,238	55,661
	at constant Prices	18,056	19,080	19,737	21,978	23,005	23,238	25,764	27,043	38,094	39,002

source: Directorate of Economics and Statistics year books from 2001 to 2010

The transportation road network is vital to the economic development, trade and social integration of the country. It facilitates smooth conveyance of both people and goods. Size of the road network, its quality and access has a bearing on various parameters of the economy like travel time, transport costs, cost of input, cost of finished products etc. Besides, road network promotes wide market of various products / services and thereby extend markets as a consequence enable exploitation of the economies of scale. The National highways network of India is a network of highways that is managed and maintained by agencies of the Government of India. These highways measured over 96,260 km (59,810 mi) including over 1,000 km (620 mi) of limited-access expressways (motorways). Out of 96,260 Km of national highways 46,260 plus Km are at least 4 laned with the remaining 50,000 Km 2 laned. Indian government has set itself a target of construct and upgrade 30 Km of highway per day (11,000 Km per year) and all new construction will be using cement and concrete. Subsequently, the PWD roads and the Panchayat roads play a vital role in the development of the village

initially, followed by Mandal, district and State as a whole. The details of the roads their type and length is given below for the decade starting from 2000-2001 to 2009-2010 years:

Sl. No	Item	2000-01	01-02	02-03	03-04	04-05	05-06	06-07	07-08	08-09	09-10
1	2	3	4	5	6	7	8	9	10	11	12
1	National Highway Roads										
	Cement Concrete	N.A	N.A	N.A	N.A	N.A	N.A	5	N.A	N.A	N.A
	Black toper Asphalt	262	262	262	262	262	262	257	262	262	262
	Metalled (WBM)	Data not available									
	Un-Metalled (Muram)	Data not available									
	Total Length of Roads	262	262	262	262	262	262	262	262	262	262
2	P.W.D (R&B) Roads										
	Cement Concrete	N.A	N.A	N.A	27	37	55	62	78	78	119
	Black toper Asphalt	2,148	2,265	2,264	2,312	2,401	2,751	2,839	2,927	2,927	3,112
	Metalled (WBM)	422	365	433	332	327	301	283	245	245	78
	Un-Metalled (Muram)	108	85	12	34	42	251	233	228	228	214
	Total Length of Roads	2,678	2,715	2,709	2,705	2,807	3,358	3,417	3,478	3,478	3,523
3	Panchayatraj Roads										
	Cement Concrete	13	30	45	54	72	72	80	108	155	155
	Black toper Asphalt	806	964	1,157	1,181	1,268	1,268	1,045	1,221	1,448	1,448
	Metalled (WBM)	2,258	2,102	1,983	1,982	1,943	1,943	1,846	1,634	1,395	1,395
	Un-Metalled (Muram)	1,174	1,171	1,770	1,858	1,862	1,862	1,998	2,126	2,237	2,237
	Total Length of Roads	4,251	4,267	4,955	5,075	5,145	5,145	4,969	5,089	5,235	5,235
4	Total length of Road										
	Cement Concrete	13	30	45	81	109	127	147	186	233	274
	Black toper Asphalt	3,216	3,491	3,683	3,755	3,931	4,281	4,141	4,410	4,637	4,822
	Metalled (WBM)	2,680	2,467	2,416	2,314	2,270	2,244	2,129	1,879	1,640	1,473
	Un-Metalled (Muram)	1,282	1,256	1,782	1,892	1,904	2,113	2,231	2,354	2,465	2,451
	Grand Total	7,191	7,244	7,926	8,042	8,214	8,765	8,648	8,829	8,975	9,020

Source: Directorate of Economics and Statistics year books from 2001 to 2010 *Water Bounded Macadam

The plying of different type of motor vehicles viz., transport vehicles, non-transport vehicles and ambulances on the various types of roads is mentioned below:

Sl. No	Category of Vehicle	2000-2001		2001-2002		2002-2003		2003-2004		04-05	05-06	06-07	07-08	08-09	09-10
		on Roll	On Road	on Roll	On Road	on Roll	On Road	on Roll	On Road	11	12	1	2	3	4
1	2	3	4	5	6	7	8	9	10	11	12	1	2	3	4
	Transport Vehicles	327885	328619	362186	357881	379909	377414	405201	400851	425727	406242	481281	499628	558587	577250
1	State Carriages	1091	1079	1030	947	7	975	955	881	961	880	824	824	893	893
	(a) APSRTC	781	777	768	763	766	763	763	761	769	760	741	741	760	760
	(b) Private	310	302	262	184	265	212	192	120	192	120	83	83	133	133
2	Goods Vehicles (Heavy + Medium + Light + Three Wheelers)	10441	9295	11639	10674	11425	10890	12030	11186	37062	20810	22412	23308	26619	27551
3	Tractors and Trailers	6062	5099	5932	5034	5504	4926	5470	5013	7150	11272	12487	12986	14274	14774
4	Contract Carriages	75	75	95	92	191	178	236	228	236	407	867	906	996	1032
	(a) All India tourist buses	N.A	N.A	N.A	N.A	2	2	2	2	2	2	8	8	9	9
	(b) Maxi cabs	N.A	N.A	24	24	127	124	165	164	165	284	807	839	922	956
	(c) Others	75	75	71	68	62	52	69	62	69	121	52	59	65	67
5	Taxi Cabs	11060	14544	13815	12017	13563	12341	15388	13997	18971	29420	31869	32634	35870	37035
	(a) All India tourists	265	193	131	85	77	77	93	90	3385	3	3	3	3	3
	(b) 7 seaters	63	53	154	130	124	122	145	115	175	350	350	361	397	410
	(c) 6 seaters	4465	3821	4811	4336	4000	3623	4206	3702	963	8117	8117	8361	9190	9512
	(d) 5 seaters	24	204	187	178	233	233	252	252	452	4086	4086	4209	4626	4806
	(e) 4 seaters	88	86	84	80	47	47	43	43	21	56	56	58	64	66
	(f) Auto Three wheelers	6155	4413	8448	7208	9082	8239	10649	9795	13975	16808	19257	19642	21590	22238

DISTRICT CENSUS HANDBOOK: EAST GODAVARI

Table – 18: No. of Motor Vehicles of different classes and categories [Concluded]

6	School Buses	284	284	368	335	450	427	517	489	695	832	942	970	1066	1098
7	Private Bus Service vehicles	181	157	178	167	193	162	208	198	252	99	104	106	117	121
8	Others	N.A	N.A	N.A	N.A	N.A	N.A	N.A	N.A	N.A	N.A	290	296	277	285
Non Transport Vehicles		298691	298086	329129	328615	348576	347515	370397	368859	360400	342522	411486	427598	478475	494461
1	Motor Cars	3821	3821	8638	8638	9812	9812	11225	11225	17777	19757	14238	14808	16466	17125
2	Jeeps	3821	3821	N.A	N.A	N.A	N.A	184	146	982	1062	1004	1024	1139	1179
3	Two Wheelers	286370	286370	314763	314763	330059	330059	350340	350340	324701	305427	379519	394700	438893	456449
4	Tractors	2500	2500	3559	3559	5302	4646	6002	4895	12180	11347	11605	11837	13162	13688
5	Omni Buses	195	195	245	245	342	252	303	257	724	701	727	742	825	858
6	Rigs	N.A	N.A	N.A	N.A	3	2	2	2	17	22	23	24	27	28
7	Cranes	49	49	31	31	29	22	21	21	89	115	126	131	146	152
8	Road Rollers	2	2	4	4	7	3	35	35	93	71	75	78	87	90
9	Agricultural Tractors	N.A	N.A	N.A	N.A	N.A	N.A	N.A	N.A	N.A	3813	3872	3949	7391	4540
10	Fire Engines	N.A	N.A	N.A	N.A	N.A	N.A	N.A	N.A	N.A	38	41	44	49	51
11	Others	1933	1328	1889	1375	3022	2719	2285	1938	3837	169	256	261	290	301
Ambulances		N.A	N.A	N.A	N.A	N.A	N.A	N.A	N.A	162	109	112	114	127	132

Source: Directorate of Economics and Statistics year books from 2001 to 2010

The communication facilities in the form of post offices, telegraph offices, telephone exchanges and public telephones play a vital role in reaching the farthestmost unreachable areas, thereby generating contacts and their details for the decade from 2000-2001 to 2009-2010 are placed in the below table:

Table - 19: No. of Post offices, Telegraph offices, Telephone Exchanges, Public Telephone Connections

Sl. No.	Nature of Communication facility	2000-01	01-02	02-03	03-04	04-05	05-06	06-07	07-08	08-09	09-10
1	2	3	4	5	6	7	8	9	10	11	12
1	Post offices	851	851	852	849	849	855	851	853	853	853
	(a) Head Post offices	8	8	8	8	8	8	6	8	6	6
	(b) Dept. Sub Post offices	144	144	144	145	145	145	143	143	145	147
	(c) Mukhya Dak Ghar	NA	NA	NA	NA	NA	NA	NA	NA	0	2
	(d) Extra departmental Branch Post offices	699	699	700	696	696	702	702	702	702	698
2	Telephone Exchanges	141	151	153	153	156	169	172	191	193	204
3	Telephone Connections including WLL and Excluding cell Phones	175250	198115	206168	206196	213562	261265	203166	186438	193730	200500
4	Telegraph Offices	6	5	5	5	5	5	3	14	14	14
5	Public Telephones	4338	6042	9986	14085	18432	20859	23021	21994	20788	18151

Source: Directorate of Economics and Statistics year books from 2001 to 2010

The power services and the connections there up on for the low tension like domestic supply, non-domestic supply like; industrial, agricultural, public lighting, general purpose etc., High tension supply, number of services and the connected load in '000 Kw in the district from the decade starting from 2000-2001 to 2009-2010 is shown below:

Table – 20: Number of power services and connected load [in Kw '000] during 2000-01 to 2009-10												
Sl. No	Item	Category	2000-01	01-02R	02-03R	03-04P	04-05	05-06	06-07	07-08	08-09	09-10
1	2	3	4	5	6	7	8	9	10	11	12	13
1	Low Tension											
i	Domestic Supply	No. of services	683184	713211	748221	768856	819741	859728	909978	964562	1024782	1077861
		Connected load	441683	339664	360694	401266	427823	479073	509553	533120	772722	778037
ii	Non-Domestic Supply	No. of services	55707	58293	61945	69459	73397	77518	81511	85835	90528	95646
		Connected load	39831	90872	96259	84143	88914	104673	111934	118010	182798	184704
iii	Industrial	No. of services	6101	6269	6432	6064	6350	6699	7157	7470	7666	7923
		Connected load	121497	144485	155216	134292	140626	191712	198341	208970	215493	220317
iv	Cottage industries	No. of services	572	608	629	573	584	594	612	631	643	663
		Connected load	1214	1521	1696	1782	1816	1821	1891	2010	2117	2071
v	Agriculture	No. of services	32627	31221	31511	32455	33371	34715	35834	36591	37459	38603
		Connected load	215601	217242	229814	236698	243379	277980	284870	225778	231057	227722
vi	Public Lighting	No. of services	2976	3020	3139	3260	3359	3459	3773	4088	4297	4463
		Connected load	4686	14528	15418	20560	21145	32695	36457	38580	40304	39285
vii	General Purpose	No. of services	8849	9104	9348	8892	9226	9606	9872	10236	10732	11391
		Connected load	6706	7759	8199	5512	5718	7266	7622	8000	8747	8869
viii	Temporary	No. of services	7	7	NA	NA	NA	1	1	1	1	1
		Connected load	58	7	NA	NA	NA	NA	NA	NA	NA	NA
	Total LT (i to viii)	No. of services	790023	821733	861225	889559	946028	992320	1048738	1109414	1176108	1236551
		Connected load	831276	816078	867296	884253	929421	1095220	1150668	1134468	1453238	1461005
2	Total High Tension	No. of services	190	212	246	257	296	340	381	448	524	588
		Connected load	143757	81128	92403	135267	155584	182926	185333	221500	254233	270909
3	Total of LT and HT	No. of services	790213	821945	861471	889816	946324	992660	1049119	1109862	1176632	1237139
		Connected load	975033	897206	959699	1019520	1085005	1278146	1336001	1355968	1707471	1731914

Source: Directorate of Economics and Statistics year books from 2001 to 2010

The power consumption category-wise in million units for the entire district under low tension and high tension is show below:

Sl. No	Category	Type	2000-01	01-02	02-03	03-04	04-05	05-06	06-07	07-08	08-09	09-10
1	2	3	4	5	6	7	8	9	10	11	12	13
1	Low Tension	Domestic Supply	Data not available	441.25	452.19	496.48	527.51	567.78	613.04	682.19	747.87	841.49
		Non-Domestic Supply		73.59	79.47	85.7	93.24	104.08	115.42	129.19	147.75	166.63
		Industrial		119.55	112.55	109.49	121.39	119.57	129.16	137.78	127.08	125.79
		Cottage industries		0.34	0.76	0.66	0.68	0.72	0.68	0.86	0.82	0.82
		Agriculture		412	204.95	293.02	315.92	301.81	304.57	315.45	363.92	470.05
		Public Lighting		34.93	35.53	40.63	45.43	49.57	52.84	56.68	56.07	59.04
		General Purpose		6.51	6.54	6.81	7.49	8.16	8.53	8.95	9.84	10.86
		Temporary		N.A	N.A	0.12	0.06	0.04	N.A	0.09	0.1	0.08
		Total Low Tension		1088.17	891.99	1032.91	1,111.72	1151.73	1224.24	1331.19	1453.45	1674.76
2	High Tension	Industrial Category I		403.91	150.17	186.33	242.7	277.48	357.36	413.5	407.16	403.65
		Industrial Category II		68.79	19.47	18.38	32	51.26	40.52	50.56	59.17	78.83
		Irrigation and Agricultural		5.43	7.84	7.22	12.51	9.3	9.9	9.78	25.62	45.32
		Railway tractors		214.99	68.07	67.09	69.65	73.17	78.14	84.14	83.3	91.56
		Electrical Coop. societies		N.A	20.57	N.A	0	0	N.A	N.A	0	0
		Temporary		N.A	N.A	N.A	0	8.96	11.43	N.A	1.52	1.26
		Colony Lighting	17.21	N.A	4.89	5.5	3.31	2.51	2.72	4.3	4.4	
		Total High Tension	710.33	266.12	283.91	362.36	423.48	499.86	560.7	581.07	625.02	
3	Total Low and High Tension	1798.5	1158.11	1316.82	1474.08	1575.21	1724.1	1891.89	2034.52	2299.78		

Source: Directorate of Economics and Statistics year books from 2001 to 2010

The per-capita income of the electricity of utility only for the various categories like domestic, industrial and agricultural is shown below:

Sl. No.	Particulars	2000-01	01-02	02-03	03-04	04-05	05-06	06-07	07-08	08-09	09-10
1	2	3	4	5	6	7	8	9	10	11	12
1	Domestic	Data Not Available	97.24	99.65	109.07	103.99	116.53	126	140	153	173
2	Agricultural		9.8	45.17	64.57	62.81	63.85	65	67	80	102
3	Industrial (including cottage industry)		26.39	24.8	68.9	78.21	81.63	100	113	110	109
4	All Categories		396.35	255.22	289.47	288.65	323.28	356	388	418	468

Source: Directorate of Economics and Statistics year books from 2001 to 2010

A Health facility is, in general, any location where health care is provided. Health facilities range from small clinics and doctor's offices to urgent care centers and large hospitals with elaborate emergency rooms and trauma centers. The number and quality of health facilities in a country, region, State, Mandal, village, is one common measure of that area's prosperity and quality of life. Medical facilities may be owned and operated by various organizations for-profit businesses, non-profit organizations, governments, and in some cases by individuals,

with proportions varying. The various government medical facilities exclusively allopathic available during the decade 2000-2001 to 2009-2010 year-wise is mentioned below:

Sl. No	Category of Hospitals	2000-01	01-02	02-03	03-04	04-05	05-06	06-07	07-08	08-09	09-10
1	General Hospitals	21	20	22	23	19	19	13	15	15	9
2	T.B. Hospitals	N.A	0	N.A	0	N.A	N.A	N.A	0	0	0
3	Allied Hospitals	N.A	N.A	N.A	N.A	N.A	N.A	N.A	9	13	15
4	Primary Health Centers	72	72	72	72	84	85	85	84	84	84
5	Dispensaries	39	40	36	15	36	36	36	36	36	36
6	Regular Doctors	643	620	532	582	517	523	570	547	577	522
7	Contract Doctors	NA	NA	62	12	44	28	4	50	66	84
8	No. of Beds available	2237	2237	469	2153	2237	2207	455	2422	2472	2472
	(a) Men	865	465	408	465	465	465	408	465	475	465
	(b) Women	608	408	62	408	408	408	62	408	428	418
	(c) Children	162	62	1218	62	62	62	1302	62	67	62
	(d) common	602	1302	2153	1218	1302	1272	2237	1487	1502	1527

Source: Directorate of Economics and Statistics year books from 2001 to 2010

The various government medical facilities like Ayurveda, Unani and Homeopathy available during the decade 2000-2001 to 2009-2010 year-wise is mentioned below:

Sl. No	Category of Hospitals	2000-01	01-02	02-03	03-04	04-05	05-06	06-07	07-08	08-09	09-10	
1	Government	(a) Ayurveda										
		i. Dispensaries	22	22	22	22	22	22	22	22	22	22
		ii. Doctors	19	18	16	17	12	11	9	10	9	9
		(b) Unani										
		i. Dispensaries	2	2	2	2	2	2	2	2	2	2
		ii. Doctors	2	1	1	1	2		1	1	1	1
		(c) Homeopathy										
		i. Dispensaries	24	24	24	24	24	24	23	24	24	24
		ii. Doctors	63	21	22	22	14	14	10	23	19	11
		2	Grant-in-Aid	(a) Ayurveda								
i. Dispensaries	3			N.A	N.A	N.A	3	3	3	3	3	N.A
ii. Doctors	3			N.A	N.A	N.A	3	3	3	3	3	N.A
(b) Unani												
i. Dispensaries	Data not available											
ii. Doctors	Data not available											
(c) Homeopathy												
i. Dispensaries	Data not available											
ii. Doctors	Data not available											

Source: Directorate of Economics and Statistics year books from 2001 to 2010

The Ministry of Health and Family Welfare is the government unit responsible for formulating and executing family planning related government plans in India. An inverted Red Triangle is the symbol for family planning health in India. In 1952, India launched the world first national program emphasizing family planning to the extent necessary for reducing birth rates to stabilize the population at a level consistent with the requirement of national economy. Since then, the family planning program has evolved and the program is currently being repositioned to not only achieve population stabilization but also to promote reproductive health and reduce maternal, infant and child mortality. The objectives, strategies and activities of the Family Planning division are designed and operated towards achieving the family welfare goals. The number of family planning clinics and achievements available during the decade starting from 2000-2001 to 2009-2010 year-wise is given below:

Table – 25: Family Planning Clinics and Achievements available during 2000-2010					
Sl. No.	Year	No. of Clinics (Government)		No. of Cases Sterilized	No. of Cases IWDs Inserted
		Rural	Urban		
1	2	3	4	5	6
1	2000-01	Data not available			
2	01-02	Data not available			
3	02-03	Data not available			
4	03-04	Data not available			
5	04-05	Data not available			
6	05-06	Data not available			
7	06-07	Data not available			
8	07-08	76	16	47,161	29,124
9	08-09	71	11	42,958	26,855
10	09-10	71	11	41,099	27,480

Source: Directorate of Economics and Statistics year books from 2001 to 2010

CENSUS CONCEPTS

Building: A 'Building' is generally a single structure on the ground. Usually a structure will have four walls and a roof. Sometimes it is made up of more than one component unit which are used or likely to be used as dwellings (residences) or establishments such as shops, business houses, offices, factories, workshops, work sheds, Schools, places of entertainment, places of worship, godowns, stores etc. It is also possible that building which have component units may be used for a combination of purposes such as shop-cum- residence, workshop – cum - residence, office-cum-residence etc. But in some areas the very nature of construction of houses is such that there may not be any wall. Such is the case of conical structures where entrance is also provided but they may not have any walls. Therefore, such of the conical structures are also treated as separate buildings.

Pucca houses: Houses, the walls and roof of which are made of permanent materials. The material of walls can be anyone from the following, namely, Stones (duly packed with lime or cement mortar), G.I/metal / asbestos sheets, Burnt bricks, Cement bricks, Concrete. Roof may be made 'of from anyone of the following materials, namely, Machine-made tiles, Cement tiles, Burnt bricks, Cement bricks, Stone, Slate, G.I/Metal/Asbestos sheets, Concrete. Such houses are treated as Pucca house.

Kutchha houses: Houses in which both walls and roof are made of materials, which have to be replaced frequently. Walls may be made from anyone of the following temporary materials, namely, grass, Un burnt bricks, bamboos, mud, grass, reeds, thatch, plastic /polythene, loosed packed stone, etc. Such houses are treated as Kutchha house.

Dwelling Room: A room is treated as a dwelling room if it has walls with a doorway and a roof and should be wide and long enough for a person to sleep in, i.e. it should have a length of not less than 2 meters and a breadth of at least 1.5 meters and a height of 2 meters. A dwelling room would include living room, bedroom, dining room, drawing room, study room, servant's room and other habitable rooms. Kitchen, bathroom, latrine, store room, passageway and verandah which are not normally usable for living are not considered as dwelling rooms. A room, used for multipurpose such as sleeping, sitting, dining, storing, cooking, etc., is regarded as a dwelling room. In a situation where a census house is used as a shop or office., etc., and the household also stays in it then the room is not considered as a dwelling room. But if a garage or servant quarter is used by a servant and if she/ he also lives in it as a separate household then this has been considered as a dwelling room available to the servant's household. Tent or conical shaped hut if used for living by any household is also considered as dwelling room. A dwelling room, which is shared by more than one household, has not been counted for any of them. If two households have a dwelling room each but in addition also share a common dwelling room, then the common room has not been counted for either of the households.

Census House: A 'census house' is a building or part of a building used or recognized as a separate unit because of having a separate main entrance from the road or common courtyard or staircase, etc. It may be occupied or vacant. It may be used for residential or non-residential purpose or both. If a building has a number of Flats or Blocks/Wings, which are independent of one another having separate entrances of their own from the road or a common

staircase or a common courtyard leading to a main gate, these are considered as a separate Census house.

Village: The basic unit for rural areas is the revenue village, which has definite surveyed boundaries. The revenue village may comprise of one or more hamlets but the entire village is treated as one unit for presentation of data. In un surveyed areas, like villages within forest areas, each habitation area with locally recognized boundaries is treated as one village.

Rural-Urban area: The data in the census are presented separately for rural and urban areas. The unit of classification in this regard is 'town' for urban areas and 'village' for rural areas. The urban area comprises two types of towns viz; Statutory towns and Census towns. In the Census of India 2011, the definition of urban area adopted is as follows:

(a) Statutory Towns: All places with a municipality, corporation, cantonment board or notified town area committee, etc are known as statutory towns.

(b) Census Towns: All other places satisfying the following three criteria simultaneously are treated as Census Towns.

- i) A minimum population of 5,000;
- ii) At least 75 per cent of male working population engaged in non-agricultural pursuits; and
- iii) A density of population of at least 400 per sq. km. (1,000 per sq. mile)

For identification of places which would qualify to be classified as 'urban' all villages, which, as per the 2001 Census had a population of 4,000 and above, a population density of 400 persons per sq. km. and having at least 75 per cent of male working population engaged in non-agricultural activity were considered. To work out the proportion of male working population referred to above against b) (ii), the data relating to main workers were taken into account. In addition the above stated towns, urban areas also constitutes of OGs which are the parts of UAs.

Urban Agglomeration: An Urban Agglomeration is a continuous urban spread constituting a town and its adjoining urban outgrowths (OGs) or two or more physically contiguous towns together with or without urban outgrowths of such towns. In some cases, railway colonies, university campuses, port areas, military camps etc; may come up near a statutory town outside its statutory limits but within the revenue limits of a village or villages contiguous to the town. Each such individual area by itself may not satisfy the minimum population limit to qualify it to be treated as an independent urban unit but may qualify to be clubbed with the existing town as their continuous urban spread (i.e., an Out Growth). Each such town together with its outgrowth(s) is treated as an integrated urban area and is designated as an 'urban agglomeration'. For the purpose of delineation of Urban Agglomerations during Census of India 2011, following criteria has been adopted:

(a) The core town or at least one of the constituent towns of an urban agglomeration should necessarily be a statutory town; and

(b) The total population of an Urban Agglomeration (i.e. all the constituents put together) should not be less than 20,000 as per the 2001 Census. In varying local conditions, there were

similar other combinations which have been treated as urban agglomerations satisfying the basic condition of contiguity.

Out Growth (OG): The outgrowth is a viable unit such as a village or a hamlet or an enumeration block and clearly identifiable in terms of its boundaries and location. While determining the outgrowth of a town, it has been ensured that it possesses the urban features in terms of infrastructure and amenities such as pucca roads, electricity, taps, drainage system for disposal of waste water etc., educational institutions, post offices, medical facilities, banks etc and physically contiguous with the core town of the UA.

City: Towns with population of 100,000 and above are called cities.

Household: A 'household' is usually a group of persons who normally live together and take their meals from a common kitchen unless the exigencies of work prevent any of them from doing so. Persons in a household may be related or unrelated or a mix of both. However, if a group of unrelated persons live in a census house but do not take their meals from the common kitchen, then they are not constituent of a common household. Each such person was to be treated as a separate household. The important link in finding out whether it was a household or not was a common kitchen/common cooking. There may be one member households, two member households or multi-member households.

Institutional Household : A group of unrelated persons who live in an institution and take their meals from a common kitchen is called an Institutional Household. Examples of Institutional Households are boarding houses, messes, hostels, hotels, rescue homes, observation homes, beggars homes, jails, ashrams, old age homes, children homes, orphanages, etc. To make the definition more clearly perceptible to the enumerators at the Census 2011, it was specifically mentioned that this category of households would cover only those households where a group of unrelated persons live in an institution and share a common kitchen.

Houseless household: Households who do not live in buildings or census houses but live in the open or roadside, pavements, in hume pipes, under flyovers and staircases, or in the open in places of worship, mandaps, railway platforms, etc., are treated as Houseless Households.

Scheduled Caste and Scheduled Tribes :

The list of SCs and STs applicable in the State/UT is given hereunder:-

List of Scheduled Castes In Andhra Pradesh

1. Adi Andhra
2. Adi Dravida
3. Anamuk
4. Aray Mala
5. Arundhatiya
6. Arwa Mala
7. Bariki
8. Bavuri

9. Beda, (Budga) Jangam (in the districts of Hyderabad, Rangareddy, Mahbubnagar, Adilabad, Nizamabad, Medak, Karimnagar, Warangal, Khammam and Nalgonda).
10. Bindla
11. Byagara, Byagari
12. Chachati
13. Chalavadi
14. Chamar, Mochi, Muchi, Chamar-Ravidas, Chamar-Rohidas
15. Chambhar
16. Chandala
17. Dakkal, Dokkalwar
18. Dandasi
19. Dhor
20. Dom, Dombara, Paidi, Pano
21. Ellamalawar, Yellammalawandlu
22. Ghasi, Haddi, Relli, Chachandi
23. Godagali, Godagula (in the districts of Srikakulam, Vizianagaram and Visakhapatnam)
24. Godari
25. Gosangi
26. Holey a
27. Holey a Dasari
28. Jaggali
29. Jambuvulu
30. Kolupulavandlu, Pambada, Pambanda, Pambala
31. Madasi Kuruva, Madari Kuruva
32. Madiga
33. Madiga Dasu, Mashteen
34. Mahar
35. Mala, Mala Ayawaru
36. Mala Dasari
37. Mala Dasu
38. Mala Hannai
39. Malajangam
40. Mala Masti
41. Mala Sale, Netkani
42. Mala Sanyasi

43. Mang
44. Mang Garodi
45. Manne
46. Mashti
47. Matangi
48. Mehtar
49. Mitha Ayyalvar
50. Mundala
51. Paky, Moti, Thoti
52. Pamidi
53. Panchama, Pariah
54. Relli
55. Samagara
56. Samban
57. Sapru
58. Sindhollu, Chindollu
59. Yatala
60. Valluvan

List of Scheduled Tribes in Andhra Pradesh:

1. Andh, Sadhu Andh
2. Bagata
3. Bhil
4. Chenchu
5. Gadabas, Bodo Gadaba, Gutob Gadaba, Kallayi Gadaba, Parangi Gadaba, Kathera Gadaba, Kapu Gadaba
6. Gond, Naikpod, Rajgond, Koitur
7. Goudu(in the Agency tracts)*
8. Hill Reddis
9. Jatapus
10. Kammara
11. Kattunayakan
12. Kolam, Kolawar
13. Konda Dhoras, Kubi
14. Konda Kapus
15. Kondareddis

16. Kondhs, Kodi, Kodhu, Desaya Kondhs, Dongria Kondhs, Kuttiya Kondhs, Tikiria Kondhs, Yenity Kondhs, Kuvinga
17. Kotia, Benthoriya, Bartika, Dulia, Holva, Sanrona, Sidhopaiko
18. Koya, Doli Koya, Gutta Koya, Kammara Koya, Musara Koya, Oddi Koya, Pattidi Koya, Rajah, Rasha Koya, Lingadhari Koya (ordinary), Kottu Koya, Bhine Koya, Rajkoya
19. Kulia
20. Malis (excluding Adilabad, Hyderabad, Karimnagar, Khammam, Mahbubnagar, Medak, Nalgonda, Nizamabad and Warangal districts)
21. Manna Dhora
22. Mukha Dhora, Nooka Dhora
23. Nayaks (in the Agency tracts)*
24. Pardhan
25. Porja, Parangiperja
26. Reddi Dhoras
27. Rona, Rena
28. Savaras, Kapu Savaras, Maliya Savaras, Khutto Savaras
29. Sugalis, Lambadis, Banjara
30. Thoti (In Adilabad, Hyderabad, Karimnagar, Khammam, Mahbubnagar, Medak, Nalgonda, Nizamabad and Warangal Districts)
31. Valmiki (in the Schedule areas of Visakhapatnam, Srikakulam, Vizianagaram, East Godavari and West Godavari districts)*
32. Yenadis, Chella Yenadi, Kappala Yenadi, Manchi Yenadi, Reddy Yenadi
33. Yerukulas, Koracha, Dabba Yerukula, Kunchapuri Yerukula, Uppu Yerukula
34. Nakkala, Kurvikaran
35. Dhulia, Paiko, Putiya (in the districts of Visakhapatnam and Vizianagaram)

* The agency tracts is comprised of Srikakulam, Vizianagaram, Visakhapatnam, East Godavari, West Godavari and Khammam districts.

Language and Mother tongue: As per the census concept, each language is a group of mother tongues. The census questionnaire collects information on the mother tongue of each person. Mother tongue is the language spoken in childhood by the person's mother to the person. If the mother died in infancy, the language mainly spoken in the person's home in childhood will be the mother tongue. In the case of infants and deaf mutes, the language usually spoken by the mother is considered as mother tongue. It is not necessary that the language spoken as mother tongue should have a script. The mother tongues returned by the respondents in census are classified and grouped under appropriate languages according to their linguistic characteristics.

Literate: A person aged 7 years and above who can both read and write with understanding in any language is taken as literate. A person who can only read but cannot write is not literate. It is not necessary that to be considered as literate, a person should have received any formal education or passed any minimum educational standard. Literacy could have been achieved through adult literacy classes or through any non-formal educational system. People who are blind and can read in Braille are treated as literates.

Literacy rate: Literacy rate of the population is defined as the percentage of literates in the age-group seven years and above. For different age-groups the percentage of literates in that age-group gives the literacy rate.

Educational level: The highest level of education a person has completed.

Work: Work is defined as participation in any economically productive activity with or without compensation, wages or profit. Such participation may be physical and/or mental in nature. Work involves not only actual work but also includes effective supervision and direction of work. It even includes part time help or unpaid work on farm, family enterprise or in any other economic activity. All persons engaged in 'work' as defined above are workers. The main point to note is that the activity should be economically productive. Reference period for determining a person as worker and non-worker is one year preceding the date of enumeration.

Main worker: A person who has worked for major part of the reference period (i.e. six months or more during the last one year preceding the date of enumeration) in any economically productive activity is termed as 'Main worker'.

Marginal worker: A person who worked for 3 months or less but less than six months of the reference period (i.e. in the last one year preceding the date of enumeration) in any economic activity is termed as 'Marginal worker'.

Non-worker: A person who has not worked at all in any economically productive activity during the reference period (i.e. last one year preceding the date of enumeration) is termed as 'Non worker'.

Cultivator: For purposes of the Census, a person is classified as cultivator if he or she is engaged in cultivation of land owned or from government or from private persons or institutions for payment in money, kind or share. Cultivation also includes effective supervision or direction in cultivation. Cultivator involves ploughing, sowing, harvesting and production of cereals and millet crops such as wheat, paddy, jowar, bajra, ragi, etc., and other crops such as sugarcane, tobacco, ground-nuts, tapioca, etc., and pulses, raw jute and kindred fiber crop, cotton, cinchona and other medicinal plants, fruit growing, vegetable growing or keeping orchards or groves, etc. Cultivation does not include the plantation crops like- tea, coffee, rubber, coconut and betel nuts (areca). The workers engaged in Plantation crops are recorded under "other workers".

Agricultural labourer: A person who works on another person's land for wages in cash or kind or share is regarded as an agricultural labourer. She/he has no risk in the cultivation, but merely works on another person's land for wages. An agricultural labourer has no right of lease or contract on land on which she/he works.

Household industry worker: Household industry is defined as an industry conducted by one or more members of the household at home or within the village in rural areas and only within the precincts of the house where the household lives in urban areas. The larger proportion of workers in household industry should consist of members of the household. The industry should not be run on the scale of a registered factory which would qualify or has to be registered under the Indian Factories Act and should be engaged in manufacturing, processing, servicing and repairs of goods. The activity relate to production, processing, servicing, repairing or making and selling of goods. It does not include professions such as a pleader, Doctor, Musician, Dancer, Waterman, Astrologer, Dhobi, Barber, etc. or merely trade or business, even if such professions; trade or services are- run at home by members of-the-household.

Other worker: A person, who has been engaged in some economic activity during the last year of reference period but not as a cultivator or agricultural labourer or worker in Household Industry. The type of workers that come under this category include all government servants, municipal employees, teachers, factory workers, plantation workers, those engaged in trade, commerce, business, transport, banking, mining, construction, political or social work, priests, entertainment artists, etc. In fact, all those workers other than cultivators or agricultural labourers or household industry workers are 'Other Workers'.

Work participation rate: Percentage of Workers (Main + Marginal) to total population.

Population density: Population density is the number of persons inhabited per square kilometer of the area.

Age: Age is measured in terms of the completed number of years.

Sex Ratio: Number of females per 1,000 males in a population.

NON-CENSUS CONCEPTS

Civic status of urban units: Civic Status of a town/city is determined on the basis of Civic Administrative Authority of the town e.g., Municipal Corporation / Corporation, Municipal Committee / Municipal council, Municipality etc.

Size class of U.A./town: Size-class of U.A./Town is based on the population size of the U.A./City/Town.

U .A.s/Towns with 100,000 and above population are classified as Class I U.A.s/Towns. Towns with 50,000 to 99,999 population are classified as Class II towns, 20,000 to 49,999 population are Class III towns, population with 10,000- 19,999 are Class IV towns, population with 5,000 and 9,999 are Class V towns and towns with less than 5,000 population are Class VI towns.

Slum area: The Slum Areas (Improvement and Clearance) Act, 1956, which was enacted by the Central Government defined slums as (a) Areas where buildings are in any respect unfit for human habitation; or (b) are by reasons of dilapidation, overcrowding, faulty arrangement and design of such buildings, narrowness or faulty arrangement of streets, lack of ventilation, light or sanitation facilities, or any combination of these factors, are detrimental to safety, health or morals.

Mega city : The concept of 'Mega city' is a recent phenomenon in the Urban Sociology and is defined in term of metropolitan city in the form of large size, problem of management of civic amenities and capacity to absorb the relatively high growth of population. Indian Census in 1991 treated the population size of 5 million and above as the cut off point to identify a place as the mega city. Whereas, for the purpose of inclusion in Centrally Sponsored Scheme for Infrastructure Development in Mega cities the Ministry of Urban Affairs and employment, Department of Urban Development adopted the criteria of 4 million and above population as per 1991 Census for Mega Cities. In 2001 Census, cities with 10 millions and above population have been treated as Mega cities and the same criteria of population has been adopted in 2011 census.

**CONCEPTS AND DEFINITIONS USED IN VILLAGE DIRECTORY (VD)
AND TOWN DIRECTORY (TD) OF DISTRICT CENSUS HANDBOOK (DCHB)**

1. Educational Amenities:- The type of different educational facilities available in the village is given in numbers. Both Government and private educational facilities / institutions are considered for this-purpose. If there are composite schools like Middle schools with Primary classes, or Secondary schools with middle classes, these are included in the number of Primary and Middle schools respectively. For example, if in a village there are two Primary schools and one Middle school with primary classes, the number of Primary schools in the village are given as three and that of Middle school as one even though there may be only three educational institutions. So also in case of Secondary schools. For better understanding, the distinctiveness of different types of schools is depicted hereunder:

1.1 Pre-primary (PP): Now-a-days, the children are sent to schools at a very early stage. Lot of pre-primary schools, private schools in particular, have come up in villages and towns. These may or may not be recognized by the competent authorities. Even many Secondary schools have classes starting from preprimary level. Pre-primary classes include Nursery, K.G., Pre-basic, Play school, etc.

1.2 Primary School (P): Schools providing education from Standard 1 and upward up to and inclusive of Standard V are classified as Primary Schools.

1.3 Middle School (M): Schools providing education from Standard VI and upward up to and inclusive of Standard VIII are classified as Middle Schools. A School with Class I to VIII is treated as two units, i.e. one Primary School and one Middle School.

1.4 Secondary School (S): Schools providing education from Standard IX and upwards up to and inclusive of Standard X are classified as Secondary Schools. A composite school with 1 to X standard is treated as three separate units and counted separately under the categories of Primary School, Middle School and Secondary School.

1.5 Senior Secondary School (SS): Schools and colleges that provide education for Standards XI and XII and first and second year of the Pre-University Course fall under this category. There are Senior Secondary Schools with Standard I and upwards up to Standard XII.

1.6. Degree College:

(i) Arts/Science/Commerce: These are all educational institutions that provide post-PUC level education leading to University degree/diploma in any subject or combination of subjects and also post-graduate levels of education. The college offering courses in Arts, Science or Commerce either separately or in combination are covered under this category.

(ii) Engineering College (E): It is a graduate/post-graduate degree college providing Bachelor of Engineering (BE) or Bachelor of Technology (B. Tech.) or post-graduate engineering degrees like M.Tech.

(iii) Medical Colleges: These are graduate/post-graduate degree colleges providing MBBS or equivalent degree in alternative medicine like Ayurveda, Unani, Homeopathy etc. or post-graduate medical degrees like M.D or equivalent in the above branches of medicine.

1.7. Management College/Institute (MI): It offers courses like Diploma in Management, Post- Graduate Diploma in Management, Masters of Business Administration (MBA) and specializations in different disciplines of Management like Marketing, Human Resources Development (HRD) etc.

1.8. Polytechnic (Pt): An Institution providing certificate/diploma (not equivalent to degree) in any technical subject like engineering, vocational courses like embroidery, fashion designing etc. It may be both Government and Private.

1.9. Vocational School/ITI: It is a vocational training institute imparting trainings in specific fields acquiring necessary skill, which will make the trainees employable or create them opportunities of self-employment. Trainings offered by Industrial Training Institutes (ITI) fall under this category.

1.10. Non-formal Education/Training Centre (NFTC): Non-vocational education centers, established by the Central and State Governments provide educational facilities to the interested persons irrespective of educational qualification, and age. These education centers are open to all.

1.11. Special School for Disabled: There are Government and Government recognized institutions/organizations engaged for providing education to different groups of disabled persons.

2. Medical Facilities:-

2.1 Hospital-Allopathic and Hospital-Alternative medicine: A hospital is an Institution, where sick or injured are given medical or surgical care. Bed strength differs from hospital to hospital ranging from 31 to 500 depending upon whether these are sub-district, sub-divisional or district hospitals. If there is hospitals providing facilities under different systems of medicines such as, Allopathy, Ayurveda, Unani and Homeopathy etc., these details are given separately.

(a) Allopathy: The system of medical practice, which treats disease by the use of remedies which produce effects different from those produced by the disease under treatment.

(b) Ayurveda: Ayurveda means 'Science of life'. The philosophy of Ayurveda is based on the theory of Pancha Mahabhootas (Five elements) of which all the objects and living bodies are composed of. The combination of these five elements are represented in the form of Tridosha: Vata, Pitta and Kapha. These three 'doshas' are physiological entities of living beings. Ayurveda developed into eight distinct specialities, i.e., Internal Medicine, Pediatrics, Psychiatry, Eye and ENT, Surgery, Toxicology, Geriatrics and Science of virility. Two types of treatments, Preventive and Curative, are given in Ayurveda.

(c) Unani: Treatment of Unani consists of three components, namely, preventive, promotive and curative. Unani system of medicine has been found to be efficacious in conditions like Rheumatic Arthritis. Jaundice, Filariasis, Eczema, Sinusitis and Bronchial Asthma. For the prevention of the disease and promotion of health, the Unani System emphasizes six essentials: pure air, food and water, physical movement and rest, psychic movement and rest, sleep and wakefulness and retention of useful materials and evacuation of waste materials from the body.

(d) Homoeopathy: Treatment in Homoeopathy, which is holistic in nature, focuses on an individual's response to a specific environment. Homoeopathic medicines are prepared mainly from natural substances such as plant products, minerals and animal sources. Homoeopathic medicines do not have any toxic, poisonous or side effects. Homoeopathic treatment is economical as well and has a very broad public acceptance.

2.2 Community Health Centre (CHC): Community Health Centres are designed to provide referral health care for cases from PHC and those in need of specialist health care approaching the CHC directly. 4 PHCs are included under each CHC thus catering approximately 80,000 populations in tribal/hilly areas and 1, 20,000 populations for plain areas. CHC is a 30- bedded hospital providing specialist care in Medicine, Obstetrics and Gynaecology, Surgery and Paediatrics.

2.3 Primary Health Centre (PHC): A Primary Health Centre is the first contact point between a village community and the Government medical officer. A PHC covers a population of 20,000 in hilly, tribal or difficult areas and 30,000 populations in plain areas with 4-6 indoor/observation beds. It acts as a referral unit for 6 sub-centres. It has a medical officer and para medical staff.

2.4 Primary Health Sub-Centre (PHS): A Primary Health Sub-centre is the first contact point between the primary health care system and the community. As per the population norms, one PHS is established for every 5,000 population in plain areas and 3,000 population in hilly/ tribal/ desert areas. Each PHS has a sanctioned strength of one male and one female health worker.

2.5 Maternity and Child Welfare Centre (MCW): It provides pre-natal and post-natal services for both mother and child. The services include regular check-up of pregnant women, giving folic tablets, counseling, delivery, immunization of children with check-up etc.

2.6 TB Clinic (TBC): The diagnosis and treatment of TB are functions of the general health services and hence it is a part and parcel of Primary Health Care. Specialized units such as the District Tuberculosis Centre (DTC) act as referral centres. TB clinics are established by the Government of India under the National Tuberculosis Control Programme and implemented through a network of DTC. The DTC is the nodal point for TB control activities in the district and it also functions as a specialized referral centre. The functions of sub-district level Tuberculosis Unit (TU) are implementation, monitoring and supervision of TB control activities in its designated geographical areas.

2.7 Health Centre: Clinic where medicine and medical supplies are dispensed. It has no in-patient facility. A clinic (or an outpatient clinic) is a small private or public health facility that is devoted to the care of outpatients, often in a community, in contrast to larger hospitals, which also treat inpatients.

2.8 Dispensary: Place where patients are treated and medicines provided but with no in-patient facility. Immunizations, MCH Services and sometimes pathological tests are carried out here. It may be of allopathic or any alternative medicine.

2.9 Veterinary Hospital: Mostly run by the State Government or local body for treatment and preventive measures against diseases of domestic animals like cows, buffaloes etc in rural areas.

2.10 Mobile Health Clinic: These are Mobile vans well equipped with a range of health services to villages located far away from the CHCs, PHCs or any public health sources. The vans visit villages on designated days to deliver the health care services. The services generally offered are OPD, ante- natal and post-natal, B.P. examination, X-ray, ECG, Immunization, First Aid etc.

2.11 Family Welfare Centre: Check-up and counseling is provided to the pregnant and married women regarding small family norm and devices for having a small family. Temporary and permanent contraceptive devices are provided here.

2.12 Nursing Home: A nursing home is a long –term care facility licensed by the state that offers 24- hour room and board and health care services including basic and skilled nursing care, rehabilitation and a full range of other therapies, treatments and programs to old and sick people. The difference between a hospital and a nursing home is that a nursing home gives importance to convalescence from a disease while a hospital gives medical treatment for the disease.

2.13 Medicine Shop: A shop which sells drugs and medicines of any system of medicine viz. allopathic, homeopathic, ayurvedic or unani medicines, is considered as a medicine shop. Sometimes some shops and Paan shops also keep ordinary medicines, like Crocin, Burnol etc. These shops are not taken as medicine shops.

3. Drinking water:- The following are the main source of drinking water facility (ies) available in the village.

3.1 Tap Water-treated: This source of drinking water refers to a source of drinking water which is provided to the villagers through pipes within their premises or to the villagers through common taps (public taps/community water points) by the Government departments, local bodies, panchayats, public or private estate agencies etc., after treatment. Such a source is treated as ‘Tap water from treated source’.

3.2 Tap Water-un-treated: If the villagers are drawing drinking water through pipes either directly from a well or bore well or after pumping the well or tube well water, or the water is supplied through pipes to the households of the village or through public taps without treatment. Such a source is treated as ‘Tap water from un-treated source’.

3.3 Covered Well (CW): A well that is (1) covered on sides from run-off water (i.e., excess water from rain, snowmelt or other sources flows over the land) through a wall lining or casting that is raised above ground level on a platform that diverts spilled water away from the well and (2) covered so that bird droppings and animals cannot fall down the hole. It is considered as covered well.

3.4 Un-covered Well (UW): A well which is (1) un-covered on sides from runoff water, (2) un-covered from bird droppings and animals; or (3) both.

3.5 Hand Pump (HP): Hand pump means where ground water is taken out manually by operating a hand pump.

3.6 Tube Well / Borehole (TW): Tube well denotes the ground water source from where ground water is taken out through electrical or diesel pump. Spring, River/Canal, Tank/Pond/Lake are self explanatory.

4. Community Toilet Complex :- Community Toilet may be constructed and maintained by Gram Panchayats or Private NGOs like Sulabh Sauchalaya or likes.

5. Rural Sanitary Mart or Sanitary Hardware Outlet (RSM):- It is an outlet dealing with the materials, hardware and designs required for the construction of not only sanitary latrines but other sanitary facilities such as compost pit, washing platform and other sanitation and hygiene accessories required for individuals, households and the environment in the rural areas.

6. Community bio-gas or recycle of waste for productive use:- Many of the solid wastes having economic values but put for disposal can be recycled for reuse. For example, food, cow dung, leaves, vegetable, paper, wood, plastics, old cloth etc. However, some of the wastes are not recyclable. These are carbon paper, thermo coal etc. When recyclable solid wastes is subjected to decomposition, bio-gas could be produced under favourable conditions. These systems of recycling may be there at the village level organized by Gram Panchayats with technical support from Governments or non-government organizations.

7. Communication and transport Facilities:-

7.1 Post Office (PO): Self-explanatory.

7.2 Sub-Post Office (SPO): Sub-post office includes Extra Departmental Post Offices and those providing franchise postal services and also part time services in lieu of some honorarium. The limited postal services include sale of stamps, receipt of letters and money orders and also distribution of letters.

7.3 Post & Telegraph Office (PTO): Telegraph office is set up by the Government to enable people to send or receive telegrams. If the phonogram facility is available (though the Telegraph office may not be equipped with Morse Code Transmitters), the village is considered to be having telegraph facility.

7.4 Telephones (landlines): If the village is having the Public Call Office (PCO) either run by the Post Office or by individuals or by a private shop, then the village is considered to be having telephone facility.

7.5 Public Call Office (PCO)/Mobile PCO: Self explanatory.

7.6 Mobile Phone Coverage: Mobile phones are now very common particularly in urban areas. Some villages by virtue of being in close proximity to the urban areas also enjoy the benefits of the mobile phone services. Even if a few villagers avail the services of mobile phones, then the village is considered to be having access to mobile phone.

7.7 Internet Cafes/Common Service Centres (CSC): If the village is having the facility of Cyber Cafes or shops owned by private individuals providing the facility of surfing of the internet, then the village is considered to be having access to internet/cyber cafe facility. Government of India formulated the scheme of CSC with the vision of providing all government services in an integrated manner at the door step of the

citizen at an affordable cost even in the remotest corners of the country through a combination of it based as well as non-IT based services.

7.8 National Highway (NH): These are main highways running through the length and breadth of the country. Each NH is numbered like NH-1, NH-2 for easy identification.

7.9 State Highway (SH): These are roads of a state linking district headquarters and important cities within a State and connecting them with NHs or Highways of the neighboring States.

7.10 Major District Roads (MDR): These are important roads within a district, serving areas of production and markets and connecting these with each other or with the main Highways.

7.11 Other District Roads (ODR): These are roads serving rural areas of production and providing them with outlet to market centres, taluka headquarters, block development head quarters or other main roads.

7.12 Village Road: The approach to village refers to the state of road etc., leading to the village. This is to see whether the village is approachable both in fair and foul weather, and whether it is inaccessible only for some time in the year.

7.13. Black-Topped (Pucca) Road (BTR): A road provided with a bituminous surfacing.

7.14 Gravel (Kuchha) Road (GR): A road constructed using well compacted crushed rock or gravel material (coarse sand, small stones), which is fairly resilient and does not become slippery when wet.

7.15 Water Bound Macadam (WBM): This is the road layer made of crushed or broken mixture of sand and rock fragments mechanically interlocked by rolling and voids filled with screening and binding material with the assistance of water.

7.16 Foot Path (FP): A trodden path for the use by pedestrians and in some cases bicycles. The Foot Paths are not suitable for vehicular traffic except bicycles in some cases. Most of the interior/forest villages are connected by Foot Paths.

8. Banks and Credit Societies:- Banking facility means a place where a person can operate a bank account.

8.1 Commercial Bank (CB): These may be banks wholly owned by the Government of India. or by Indian or Foreign Companies.

8.2 Cooperative Banks (Coop. B): A co-operative bank is a financial entity which belongs to its members, who are at the same time the owners and the customers of their bank. Cooperative banks are often created by persons belonging to the some local or professional community or sharing a common interest. These banks are registered under the Cooperative Societies Act. The cooperative banks are regulated by RBI and are covered by the Banking Regulations Act, 1949.

8.3 Agricultural Credit Society (ACS): Major objectives of the ACS are to supply agricultural credit to meet the requirements of funds for agricultural production, the distribution of essential consumer commodities, the provision of storage and marketing facilities and for light agricultural implements and machinery.

8.4 Non-Agricultural Credit Society (NCS): These societies include consumer cooperative societies and also credit cooperative societies of certain categories of persons like teachers, health workers, etc.

9. Miscellaneous Facilities:-

9.1 Self-help Group (SHG): Self-Help Groups are groups of between 10-25 women created by either NGOs or under the SGSY (Swarnjayanti Gram Swarozgar Yojana) for the purposes of meeting local credit needs. They are sometimes called Mahila Mandals in villages.

9.2. Public Distribution System (PDS) shop: The shops through which some essential commodities are sold by the government at subsidized rates. They may also be known as ration shops and control shops.

9.3. Mandis/Regular Market: These are those clusters of shops with or without fixed premises which are open on at least six days a week and opens at least from morning hours to dusk.

9.4. Weekly Haat: These are those clusters of shops with or without fixed premises which are open once a week.

9.5. Agricultural Marketing Society: It is a common platform to analyse the issues among all the individuals and institutions in the field of agricultural marketing.

9.6. Nutrition Centre: Integrated Child Development Services (ICDS):The Integrated Child Development Services (ICDS) Scheme set up by the Government of India with the objective of providing following package of services to the children under 6 years and pregnant and lactating mothers in villages such as; Immunization, Health Check-up, Referral Services, Pre-school Non-formal Education and Nutrition & Health Education.

9.7. Anganwadi Centre: Each centre under the ICDS scheme is run by an Anganwadi Worker. One Anganwadi worker is appointed for specified population of the village. They are basically local women. They are assisted by Anganwadi helper. They provide pre-school non-formal education at the Centre and provide food to the children.

9.8. Accredited Social Health Activist (ASHA): ASHA is a health activist in the community who will create awareness on health and its social determinants and mobilize the community towards local health planning and increased utilization and accountability of the existing health services. She would be a promoter of good health practices. She will also provide a minimum package of curative care as appropriate and feasible for that level and make timely referrals. She will act as a motivator of different types of health related activities. Unlike ANM, she will not be involved in any clinical activities like immunization.

9.9. Sports Club/Recreation Centre: Indoor and out-door games are arranged by the Club and activities like wrestling, Judo Karate etc. are also done there.

9.10. Cinema/Video Hall (CV): If regular cinema houses licensed by Government is available, then the town/village is considered to be having the facility of Cinema Hall. Video hall owners screen films in their own or hired premises.

9.11. Public Library: Books are kept there which can be accessed by the public on loan basis. These may be sponsored by Government or Local Body or Panchayat or any influential person. Free service or nominal charges are made for using the facility.

9.12. Public Reading Room: Here the public may read newspapers and magazines. These may be sponsored by Government or Local Body or Panchayat or any influential person.

9.13. Newspaper Supply: The availability of the Newspaper(s), both in English or vernacular, in the village is considered to having the said facility.

10. Availability of Electricity/Power:- If power is actually available, whatever may be the form of its use, it is indicated affirmative. If the village is having electricity for domestic purposes and the residents are using the same for domestic use, then it is considered that domestic power supply is available. If the electricity authority has not given domestic supply to the households on their request and people are using unauthorized electricity either by stealthily or misuse the supply meant for agricultural or industrial purposes, then it is not considered as availability of electricity for domestic purposes. However, if the village goes out of power due to temporary technical problems such as, transformer failures, theft of electrical equipment, etc., it is considered that electricity is available. Supply of electricity is considered available even when there is a temporary ban on new domestic connections. Connections to residential houses, bungalows, clubs, hostels and hospitals run on non-commercial basis, charitable, educational and religious institutions are included in the domestic category.

10.1 Power Supply for domestic use: This category includes electricity used only for domestic consumption.

10.2 Power supply for agricultural use: This category includes all electricity connections given to the farmers for conducting various agricultural activities including irrigation.

10.3 Power supply for commercial use: This category includes electricity connections given for workshops, industries etc. or for any commercial purposes.

10.4 Power supply for all uses: This category includes electricity connection is available for domestic use, agricultural use, and for any commercial purposes.

11. Land Use Pattern:- The land use area of the villages is given in hectares. The land use pattern in the Village Directory conform to the pattern of classification of land use as recommended by the Ministry of Agriculture, Government of India. The Ministry has recommended the maintenance of records of land use pattern under the 9 categories as indicated in the Village Directory.

12. System of drainage :- Generally, by drainage system, we mean the network of mains and branches of underground conduits for the conveyance of sewerage to the point of disposal. Sewers that carry only household and industrial wastage are called separate sewers; those that carry storm water from roofs, streets and other surfaces are known as storm water drains, while those carrying both sewage and storm water are called combined sewers. However, in towns, which are not provided with such underground sewerage system, it is mentioned whether it has open drainage system. There may be possibility of the town having both closed as well as open drainage systems.

13. Type of latrines:- The data on various types of latrines both public and private together are collected. The three types of latrines considered here are, Pit Latrine, Flush/Pour Flush Latrine and Service Latrine.

(i) Pit System: The latrines are attached to the pit that is dug into the ground for the reception of night soil, are reckoned as pit latrine.

(ii) Flush/pour flush: A flush latrine uses a cistern or holding tank for flushing water and has a water seal, which is a U-shaped pipe, below the seat or squatting pan that prevents the passage of flies and odours. A pour flush latrine uses a water seal, but unlike a flush latrine, a pour flush latrine uses water poured by hand for flushing (no cistern is used).

(iii) Service: Type of latrine from where night soil is removed manually by scavengers. All other types of latrines are covered under "Others" category.

14. Protected Water Supply - Source and capacity of Storage system:- There are various sources of water supply and its storage system in the town.

14.1 Service Reservoir: A service reservoir is a water storage container that holds clean water after it has been treated in a water plant, and before it is piped to the end users. These containers are covered, and are designed to keep the water safe from contamination. Their main purpose is to provide a buffer within the water supply system so that water supplies can be maintained across periods of varying demand.

14.2 River Infiltration Gallery: Infiltration Galleries are capable of supplying large quantities of water, and are used where wells are unable to supply water needs, i.e. where an impermeable rock barrier affects well efficiency, or where surface water sources are too shallow for intake screens. Infiltration galleries are one or more horizontal screens placed adjacent to (on-shore), or directly underneath (bed-mounted), a surface water source.

14.3 Bore Well Pumping System: A bore well is a well of 6" to 12" in diameter drilled into the earth for retrieving water. The depth of a bore well can vary from 50 feet to 3000 feet. Water is pumped out to surface through electricity/generator.

14.4 Pressure Tank: Tank that is used to ensure consistent water pressure and for storage of water. Usually located in basement of house but sometimes (in older settings) located in well pit.

15. Road lighting (Points):- Road lighting means the number of street lights that are maintained in the town.

16. Orphanage Home:- Orphanage is the name to describe a residential institution devoted to the care of orphans – children whose parents are deceased or otherwise unable to care for them. Parents, and sometimes grandparents, are legally responsible for supporting children, but in the absence of these or other relatives willing to care for the children, they become a ward of the state, and orphanages are a way of providing for their care and housing.

17. Working women's hostel:- These may be recognised or non-recognised by any public authority. The data on number of working women's hostels available in the town are collected with number of seats.

18. Old Age Home:- There are two types of Old Age Homes in India. One is the "Free" type which cares for the destitute old people who have no one else to care for them. They are given shelter, food, clothing and medical care. The second type is the "Paid" home where care is provided for a fee. Nowadays, such "Retirement" homes have become very popular in India and they are well worth considering.

19. Stadium:- A stadium is a place, or venue, for (mostly) outdoor sports, concerts or other events, consisting of a field or stage partly or completely surrounded by a structure designed to allow spectators to stand or sit and view the event.

20. Auditorium/Community Hall:- These are the places where meetings, social functions etc. are organised.

2011 CENSUS FINDINGS

(a) Distribution of Population in rural/urban areas and number of Households:

According to the 2011 Census, the total population of East Godavari district stands at 51,54,296 with 25,69,688 males and 25,84,608 females. The total number of normal Households in the district are 14,28,528 as against 2,09,27,188 households in Andhra Pradesh. The district stands at 2nd rank in the State as far as population is concerned. Out of the total population of the district 38,40,324 persons constituting 74.5% are residing in rural areas. And the remaining 13,13,972 persons i.e. 25.5% are residing in urban areas. The proportion of urban to total population regarded as an index of urbanization, and it is 25.5% for this district.

In this district, there are 60 Mandals with 1374 villages. Among these 1312 are inhabited villages. And the remaining 62 villages are un-inhabited. In terms of population Rajahmundry urban Mandal occupies 1st place with 6.63% of the district population. While, Maredumilli Mandal reported least population accounting 0.38% of the district population.

The urban population is distributed among 19 urban units, of which 9 are Statutory Towns and the remaining 10 are Census Towns. Kakinada (M.Corp+OG) has largest population of 3,84,182 whereas Arempudi is the smallest town with a population of 5,073. There is no town in the district, which has less than 5,000 population.

Y.Ramavaram Mandal is having highest villages 137 including 12 un-inhabited villages. Next comes Addateegala Mandal with 99 villages including 9 un-inhabited villages. Rajahmundry (Rural) Mandal is having the least villages (3) with no un-inhabited villages.

(b) Size, Class and Status of towns, Population growth, Density, Sex ratio, Work Participation rate, Literacy rate and Religion in the District:

Size, Class and Status of Towns :

During every Census the number of Census Towns and Statutory Towns changes due to the addition of new Census Towns, declassification of old Census Towns, notifying of new Census Towns, de-notifying of old Statutory Towns, etc., for the purpose of analysis of varied demographic characteristics, the urban areas have been divided into six classes by size of population of the towns in the district.

Kakinada (M.Corp+OG) and Rajahmundry (M.Corp+OG) are categorized as class-I towns, while in other categories, there are 5 class-II, 6 class-III, 3 class-IV towns and 3 class-V towns. No town is categorized as a class-VI town.

Population Growth:

The population of the district was 49,01,420 as per 2001 Census and has gone up to 51,54,296 persons in 2011 adding 2,52,876 persons during the decade, 2001-2011. The growth rate revealed by the district 5.2% is less than the State growth of 10.98% during the decade.

East Godavari district ranks 20th in growth rate 5.2% over the decade among 23 districts in the State. Rural and urban growth rates show wide variation. The rural growth rate is recorded as 2.4%, while the urban growth rate is 14.1%.

Density:

The overall density of population in the district is 477 persons per sq.km and is above the State average of 308. Among the urban areas Tuni(M) recorded highest 7610 persons per sq.km, followed by 7393 persons in Amalapuram (M). Least density, i.e. 803 persons per sq. km has been reported in Arempudi(CT).

Sex Ratio:

East Godavari district possessed 1006 females per 1,000 males, while it was 993 in 2001 Census. It is higher than the State average sex ratio 993. The district occupied 7th rank in respect of sex ratio among 23 districts. Gangavaram Mandal has the highest sex ratio of 1091, while the lowest sex ratio of 919 is observed at Maredumilli Mandal. Among urban units Tuni (M) has reported highest sex ratio of 1061 and Rampachodavaram (CT) reported lowest sex ratio of 899.

Work Participation Rate:

The work participation rate for total workers is defined as percentage of total workers to total population. The total workers participation rate in East Godavari district is 4.06%. Again the percentage of Main workers to total workers by residence stands at 83.5%. Among the main workers as seen for the percentage of workers of 2011 over 2001, is increased. The female workers participation has gone up from 64.3% in 2001 Census to 67.6% at 2011 Census.

The total workers participation rate separately for males and females in the rural areas is 61.3% and 23.9% respectively. Against corresponding figures for urban area is 56.9% and 13.4% respectively.

Literacy Rate:

Calculating the effective literacy rate, children in 0-6 age group have been excluded. The district returned 32,88,577 literates forming 71.0% of the population of the district. Separating for urban and rural areas, the literacy rate worked out to 80.8% and 67.6% respectively.

Again within the urban areas, male and female literacy rates separating worked out to 84.6% and 77.1%. For the rural population the male and female literacy rates worked out to 71.1% and 64.2%.

Religion:

In this district out of the total population, religion wise there are 49,83,330 Hindus, 77,777 Muslims, 77,825 Christians, 738 Sikhs, 413 Buddhists and 4,149 persons are Jains. Other religious members inclusive of unclassified are 403. The members who were not stated the religion are 9,661.

(c) Scheduled Castes and Scheduled Tribes of Earlier Censuses:

To uplift the social and economical status of Scheduled Castes and Scheduled Tribes, one of the basic requirements of these populations is the availability of data on age, sex, marital status, economy, education, fertility etc.

In this regard, these particulars are being collected in each Census from 1951 onwards and provided to planners and administrators to take-up necessary steps to evolve suitable plans and welfare measures for the development of Scheduled Castes and Scheduled Tribes.

The President of India has notified some castes, races or tribes or parts of groups within the castes, races or tribes as Scheduled Castes under Article 341 of the Constitution of India. Similarly, under Article 342 of the Indian Constitution, President of India has declared all such tribes or tribal communities or parts of groups within the tribes or tribal communities as Scheduled Tribes. The list of Scheduled Castes and Scheduled Tribes are notified for each State or Union Territory and are valid only within the jurisdiction of that State and Union Territory. The list of Scheduled Castes and Scheduled Tribes is provided in this volume under the chapter on Census concepts'.

The Scheduled Caste population in the district has increased a percentage population of 7.2% from 8,81,650 in 2001 to 9,45,269 in 2011. The Scheduled Tribe population has increased a percentage population of 11.3% from 1,91,561 in 2001 to 2,13,195 in 2011.

A table relevant to the SC and ST over the decadal changes in population in chronological order is shown below with percentage of variation.

A Statement showing the decadal variation in SC/ST population in East Godavari district in comparison to Andhra Pradesh State between 1961-2011 Censuses				
Census Year	SC Population (Percentage of Decadal Variation)		ST Population (Percentage of Decadal Variation)	
	District	State	District	State
1961	4,59,656(-)	49,73,616(--)	1,00,343(-)	13,24,368(--)
1971	5,17,791(+12.7)	57,74,548(+16.10)	1,19,027(+18.6)	16,57,657(+25.17)
1981	6,51,457(+25.8)	79,61,730(+37.88)	1,43,422(+20.5)	31,76,001(+91.60)
1991	8,26,057(+26.8)	1,05,92,066(+33.04)	1,76,083(+22.8)	41,99,481(+32.23)
2001	8,81,650(+6.73)	1,23,39,496(+16.50)	1,91,561(+8.79)	50,24,104(+19.64)
2011	9,45,269(+7.2)	1,38,78,078(+12.47)	2,13,195(+11.3)	59,18,073(+17.79)

BRIEF ANALYSIS OF PCA

TABLE 1: DECADAL CHANGE IN POPULATION OF MANDALS BY RESIDENCE, 2001-2011

Sl. No.	Name of Mandal	Population						Percentage decadal variation 2001-2011			Percentage Urban Population	
		2001			2011			Total	Rural	Urban	2001	2011
		Total	Rural	Urban	Total	Rural	Urban					
1	2	3	4	5	6	7	8	9	10	11	12	13
1	Maredumilli	18010	18010	0	19507	19507	0	8.31	8.31	0.00	0	0
2	Devipatnam	27898	27898	0	28178	28178	0	1.00	1.00	0.00	0.00	0.00
3	Y. Ramavaram	27950	27950	0	28614	28614	0	2.38	2.38	0.00	0.00	0.00
4	Addateegala	38387	38387	0	37241	37241	0	-2.99	-2.99	0.00	0.00	0.00
5	Rajavommangi	40033	40033	0	39582	39582	0	-1.13	-1.13	0.00	0.00	0.00
6	Kotananduru	71044	71044	0	48512	48512	0	-31.72	-31.72	0.00	0.00	0.00
7	Tuni	130414	80046	50368	138079	84654	53425	5.88	5.76	6.07	38.62	38.69
8	Rowthulapudi*				55236	55236	0					
9	Sankhavaram	78342	78342	0	57017	51944	5073	-27.22	-33.70	0.00	0.00	8.90
10	Yeleswaram	76285	76285	0	77965	77965	0	2.20	2.20	0.00	0.00	0.00
11	Gangavaram	25938	25938	0	25912	25912	0	-0.10	-0.10	0.00	0.00	0.00
12	Rampachodavaram	38413	28743	9670	39351	29399	9952	2.44	2.28	2.92	25.17	25.29
13	Seethanagaram	70454	70454	0	71665	71665	0	1.72	1.72	0.00	0.00	0.00
14	Gokavaram	67557	67557	0	69596	69596	0	3.02	3.02	0.00	0.00	0.00
15	Jaggampeta	74239	74239	0	79640	79640	0	7.28	7.28	0.00	0.00	0.00
16	Kirlampudi	72868	72868	0	74379	74379	0	2.07	2.07	0.00	0.00	0.00
17	Prathipadu	78914	78914	0	79076	79076	0	0.21	0.21	0.00	0.00	0.00
18	Thondangi	82005	82005	0	87592	87592	0	6.81	6.81	0.00	0.00	0.00
19	Gollaprolu	76352	76352	0	78926	78926	0	3.37	3.37	0.00	0.00	0.00
20	Peddapuram	118045	72525	45520	123399	73922	49477	4.54	1.93	8.69	38.56	40.10
21	Gandepalle	52462	52462	0	54278	54278	0	3.46	3.46	0.00	0.00	0.00
22	Korukonda	76645	76645	0	79553	79553	0	3.79	3.79	0.00	0.00	0.00
23	Rajahmundry (Urban)	315251	0	315251	341831	0	341831	8.43	0.00	8.43	100.00	100.00
24	Rajahmundry Rural	137712	39347	98365	166973	31931	135042	21.25	-18.85	37.29	71.43	80.88
25	Rajanagaram	92916	92916	0	106085	106085	0	14.17	14.17	0.00	0.00	0.00
26	Rangampeta	54623	54623	0	57106	57106	0	4.55	4.55	0.00	0.00	0.00
27	Samalkota	131548	77946	53602	137979	81115	56864	4.89	4.07	6.09	40.75	41.21
28	Pithapuram	123809	73706	50103	129282	74423	54859	4.42	0.97	9.49	40.47	42.43
29	Kothapalle	77366	77366	0	82788	82788	0	7.01	7.01	0.00	0.00	0.00
30	Kakinada Rural	133662	53130	80532	174129	43639	130490	30.28	-17.86	62.03	60.25	74.94
31	Kakinada (Urban)	296329	0	296329	312538	0	312538	5.47	0.00	5.47	100.00	100.00
32	Pedapudi	69175	69175	0	71459	71459	0	3.30	3.30	0.00	0.00	0.00
33	Biccavolu	67717	67717	0	70277	70277	0	3.78	3.78	0.00	0.00	0.00
34	Anaparthi	68519	68519	0	70859	70859	0	3.42	3.42	0.00	0.00	0.00
35	Kadiam	83857	83857	0	90499	90499	0	7.92	7.92	0.00	0.00	0.00

BRIEF ANALYSIS OF PCA

TABLE 1: DECADAL CHANGE IN POPULATION OF MANDALS BY RESIDENCE, 2001-2011

Sl. No.	Name of Mandal	Population						Percentage decadal variation 2001-2011			Percentage Urban Population	
		2001			2011			Total	Rural	Urban	2001	2011
		Total	Rural	Urban	Total	Rural	Urban					
36	Atreyapuram	63059	63059	0	65580	65580	0	4.00	4.00	0.00	0.00	0.00
37	Mandapeta	123867	76229	47638	132679	76616	56063	7.11	0.51	17.69	38.46	42.25
38	Rayavaram	66106	66106	0	66456	66456	0	0.53	0.53	0.00	0.00	0.00
39	Karapa	73851	73851	0	76398	76398	0	3.45	3.45	0.00	0.00	0.00
40	Kajuluru	70085	70085	0	70903	70903	0	1.17	1.17	0.00	0.00	0.00
41	Ramachandrapuram	110162	68792	41370	114527	70870	43657	3.96	3.02	5.53	37.55	38.12
42	Alamuru	71472	71472	0	74025	74025	0	3.57	3.57	0.00	0.00	0.00
43	Ravulapalem	76944	76944	0	83360	83360	0	8.34	8.34	0.00	0.00	0.00
44	Kothapeta	76866	76866	0	77859	77859	0	1.29	1.29	0.00	0.00	0.00
45	Kapileswarapuram	66535	66535	0	66809	66809	0	0.41	0.41	0.00	0.00	0.00
46	Pamaru	66136	66136	0	63013	63013	0	-4.72	-4.72	0.00	0.00	0.00
47	Thallarevu	79912	79912	0	82799	82799	0	3.61	3.61	0.00	0.00	0.00
48	I. Polavaram	67454	67454	0	67434	67434	0	-0.03	-0.03	0.00	0.00	0.00
49	Mummidivaram	66180	66180	0	68586	68586	0	3.64	3.64	0.00	0.00	0.00
50	Ainavilli	65253	65253	0	65161	65161	0	-0.14	-0.14	0.00	0.00	0.00
51	P.Gannavaram	73739	73739	0	75306	75306	0	2.13	2.13	0.00	0.00	0.00
52	Ambajipeta	65006	65006	0	63134	63134	0	-2.88	-2.88	0.00	0.00	0.00
53	Mamidikuduru	68158	68158	0	70639	70639	0	3.64	3.64	0.00	0.00	0.00
54	Razole	71061	71061	0	71433	71433	0	0.52	0.52	0.00	0.00	0.00
55	Malikipuram	73517	73517	0	75847	75847	0	3.17	3.17	0.00	0.00	0.00
56	Sakhinetipalle	73323	73323	0	72560	72560	0	-1.04	-1.04	0.00	0.00	0.00
57	Allavaram	68079	68079	0	68242	68242	0	0.24	0.24	0.00	0.00	0.00
58	Amalapuram	134785	71648	63137	141693	76992	64701	5.13	7.46	2.48	46.84	45.66
59	Uppalaguptam	61446	61446	0	59931	59931	0	-2.47	-2.47	0.00	0.00	0.00
60	Katrenikona	73685	73685	0	74819	74819	0	1.54	1.54	0.00	0.00	0.00
District Total :		4901420	3749535	1151885	5154296	3840324	1313972	5.16	2.42	14.07	23.50	25.49

* Newly formed Mandal

This table gives the details of the decadal growth rates in the Mandals by the residents in the district. During the decade the district has registered a growth rate of 5.16% which is higher than the State average of 11.0%. The rural and urban growth rates are 2.42 percent and 14.07% respectively. One new Mandal Rowthulapudi was formed in 2011 Census. 11 Mandals show the decline in total population. 13 Mandals show decline in rural population. Sankhavaram Mandal with -33.70% shows the lowest decline in rural population. Rajanagaram Mandal shows the highest increase in rural population with 14.17%. The district percentage of urban population reports as 25.49%. Out of 13 Mandals having urban units, (Rajahmundry (Urban) and Kakinada (Urban) are fully urban Mandals) Rajahmundry Rural Mandal reports the highest percentage of urban population with 80.88% and lowest percentage of 8.90% in Sankhavaram Mandal.

TABLE 2: NUMBER AND PERCENTAGE OF INHABITED VILLAGES IN SPECIFIED POPULATION SIZE RANGES WITH THE RELATED POPULATION, 2011 (RURAL)

Sl. No.	Name of Mandal Parishad	Total Inhabited Villages	Total rural population			Number and % of villages	Population less than 200		Number and % of villages
			P	M	F		M	F	
1	2	3	4	5	6	7	8	9	10
1	Maredumilli	69	19,507	10,166	9,341	37 (54 %)	1,864	1,909	24 (35 %)
2	Devipatnam	44	28,178	13,669	14,509	11 (25 %)	701	656	15 (34 %)
3	Y. Ramavaram	125	28,614	13,757	14,857	78 (62 %)	3,786	4,086	37 (30 %)
4	Addateegala	90	37,241	18,686	18,555	33 (37 %)	1,824	1,952	44 (49 %)
5	Rajavommangi	61	39,582	19,102	20,480	17 (28 %)	998	942	22 (36 %)
6	Kotananduru	14	48,512	24,096	24,416	0 (0 %)	0	0	0 (0 %)
7	Tuni	20	84,654	41,812	42,842	0 (0 %)	0	0	0 (0 %)
8	Rowthulapudi	38	55,236	28,050	27,186	10 (26 %)	630	622	6 (16 %)
9	Sankhavaram	29	51,944	26,038	25,906	5 (17 %)	283	292	9 (31 %)
10	Yeleswaram	12	77,965	38,471	39,494	0 (0 %)	0	0	0 (0 %)
11	Gangavaram	54	25,912	12,393	13,519	19 (35 %)	1,115	1,167	21 (39 %)
12	Rampachodavaram	73	29,399	13,943	15,456	14 (19 %)	680	732	36 (49 %)
13	Seethanagaram	17	71,665	35,728	35,937	0 (0 %)	0	0	0 (0 %)
14	Gokavaram	14	69,596	34,352	35,244	0 (0 %)	0	0	2 (14 %)
15	Jaggampeta	19	79,640	39,422	40,218	2 (11 %)	95	107	0 (0 %)
16	Kirlampudi	17	74,379	37,255	37,124	0 (0 %)	0	0	0 (0 %)
17	Prathipadu	36	79,076	39,501	39,575	7 (19 %)	296	275	8 (22 %)
18	Thondangi	15	87,592	44,412	43,180	0 (0 %)	0	0	0 (0 %)
19	Gollaprolu	10	78,926	39,773	39,153	0 (0 %)	0	0	0 (0 %)
20	Peddapuram	20	73,922	37,379	36,543	0 (0 %)	0	0	0 (0 %)
21	Gandepalle	13	54,278	27,075	27,203	0 (0 %)	0	0	0 (0 %)
22	Korukonda	18	79,553	39,620	39,933	0 (0 %)	0	0	0 (0 %)
23	Rajahmundry Rural	3	31,931	16,005	15,926	0 (0 %)	0	0	0 (0 %)
24	Rajanagaram	17	1,06,085	53,345	52,740	0 (0 %)	0	0	0 (0 %)
25	Rangampeta	15	57,106	28,913	28,193	0 (0 %)	0	0	0 (0 %)
26	Samalkota	17	81,115	40,548	40,567	0 (0 %)	0	0	0 (0 %)
27	Pithapuram	22	74,423	37,743	36,680	0 (0 %)	0	0	2 (9 %)
28	Kothapalle	16	82,788	41,466	41,322	0 (0 %)	0	0	0 (0 %)
29	Kakinada (Rural)	8	43,639	22,130	21,509	0 (0 %)	0	0	0 (0 %)
30	Pedapudi	17	71,459	35,883	35,576	0 (0 %)	0	0	0 (0 %)
31	Biccavolu	13	70,277	34,695	35,582	0 (0 %)	0	0	1 (8 %)
32	Anaparthi	9	70,859	35,395	35,464	0 (0 %)	0	0	0 (0 %)
33	Kadium	7	90,499	45,066	45,433	0 (0 %)	0	0	0 (0 %)
34	Atreyapuram	15	65,580	33,096	32,484	0 (0 %)	0	0	0 (0 %)

TABLE 2: NUMBER AND PERCENTAGE OF INHABITED VILLAGES IN SPECIFIED POPULATION SIZE RANGES WITH THE RELATED POPULATION, 2011 (RURAL)

Sl. No.	Name of Mandal Parishad	Total Inhabited Villages	Population 200 - 499		Number and % of villages	Population 500 - 999		Number and % of villages
			M	F		M	F	
1	2	3	11	12	13	14	15	16
1	Maredumilli	69	3,469	3,498	6 (9 %)	1,998	2,025	1 (1 %)
2	Devipatnam	44	2,183	2,222	10 (23 %)	3,535	3,849	5 (11 %)
3	Y. Ramavaram	125	5,505	5,663	6 (5 %)	2,055	1,977	3 (2 %)
4	Addateegala	90	6,943	6,937	7 (8 %)	2,956	2,714	4 (4 %)
5	Rajavommangi	61	3,626	3,712	14 (23 %)	4,311	4,440	6 (10 %)
6	Kotananduru	14	0	0	0 (0 %)	0	0	3 (21 %)
7	Tuni	20	0	0	4 (20 %)	1,327	1,356	2 (10 %)
8	Rowthulapudi	38	975	989	5 (13 %)	1,796	1,712	6 (16 %)
9	Sankhavaram	29	1,383	1,398	5 (17 %)	1,609	1,615	3 (10 %)
10	Yeleswaram	12	0	0	0 (0 %)	0	0	2 (17 %)
11	Gangavaram	54	3,897	4,092	10 (19 %)	3,218	3,518	2 (4 %)
12	Rampachodavaram	73	5,635	5,921	21 (29 %)	6,038	8,043	2 (3 %)
13	Seethanagaram	17	0	0	3 (18 %)	1,193	1,158	1 (6 %)
14	Gokavaram	14	477	113	1 (7 %)	291	289	1 (7 %)
15	Jaggampeta	19	0	0	2 (11 %)	662	653	3 (16 %)
16	Kirlampudi	17	0	0	0 (0 %)	0	0	2 (12 %)
17	Prathipadu	36	1,298	1,329	5 (14 %)	1,681	1,829	1 (3 %)
18	Thondangi	15	0	0	0 (0 %)	0	0	4 (27 %)
19	Gollaprolu	10	0	0	0 (0 %)	0	0	1 (10 %)
20	Peddapuram	20	0	0	0 (0 %)	0	0	4 (20 %)
21	Gandepalle	13	0	0	0 (0 %)	0	0	3 (23 %)
22	Korukonda	18	0	0	0 (0 %)	0	0	1 (6 %)
23	Rajahundry Rural	3	0	0	0 (0 %)	0	0	0 (0 %)
24	Rajanagaram	17	0	0	1 (6 %)	369	351	1 (6 %)
25	Rangampeta	15	0	0	0 (0 %)	0	0	1 (7 %)
26	Samalkota	17	0	0	2 (12 %)	574	580	4 (24 %)
27	Pithapuram	22	454	421	0 (0 %)	0	0	4 (18 %)
28	Kothapalle	16	0	0	1 (6 %)	449	435	2 (12 %)
29	Kakinada (Rural)	8	0	0	0 (0 %)	0	0	1 (12 %)
30	Pedapudi	17	0	0	0 (0 %)	0	0	6 (35 %)
31	Biccavolu	13	223	227	0 (0 %)	0	0	1 (8 %)
32	Anaparthi	9	0	0	0 (0 %)	0	0	0 (0 %)
33	Kadium	7	0	0	0 (0 %)	0	0	0 (0 %)
34	Atreyapuram	15	0	0	0 (0 %)	0	0	1 (7 %)

TABLE 2: NUMBER AND PERCENTAGE OF INHABITED VILLAGES IN SPECIFIED POPULATION SIZE RANGES WITH THE RELATED POPULATION, 2011 (RURAL)

Sl. No.	Name of Mandal Parishad	Total Inhabited Villages	Population 1000 - 1999		Number and % of villages	Population 2000 - 4999		Number and % of villages
			M	F		M	F	
1	2	3	17	18	19	20	21	22
1	Maredumilli	69	580	500	1 (1 %)	2,255	1,409	0 (0 %)
2	Devipatnam	44	3,692	3,985	3 (7 %)	3,558	3,797	0 (0 %)
3	Y. Ramavaram	125	1,414	1,934	1 (1 %)	997	1,197	0 (0 %)
4	Addateegala	90	2,679	2,693	1 (1 %)	1,263	1,278	1 (1 %)
5	Rajavommangi	61	4,795	5,182	1 (2 %)	1,794	1,779	1 (2 %)
6	Kotananduru	14	2,018	1,987	9 (64 %)	15,467	15,742	2 (14 %)
7	Tuni	20	1,551	1,502	9 (45 %)	14,223	14,399	2 (10 %)
8	Rowthulapudi	38	4,200	4,083	10 (26 %)	15,092	14,353	0 (0 %)
9	Sankhavaram	29	1,920	1,762	4 (14 %)	6,562	6,536	1 (3 %)
10	Yeleswaram	12	1,669	1,672	6 (50 %)	10,317	10,305	2 (17 %)
11	Gangavaram	54	1,458	1,480	2 (4 %)	2,705	3,262	0 (0 %)
12	Rampachodavaram	73	1,590	760	0 (0 %)	0	0	0 (0 %)
13	Seethanagaram	17	884	925	8 (47 %)	13,754	13,916	4 (24 %)
14	Gokavaram	14	588	555	4 (29 %)	6,579	6,682	4 (29 %)
15	Jaggampeta	19	2,533	2,485	7 (37 %)	11,422	11,484	3 (16 %)
16	Kirlampudi	17	1,504	1,493	10 (59 %)	16,975	16,919	5 (29 %)
17	Prathipadu	36	691	676	11 (31 %)	17,519	17,333	2 (6 %)
18	Thondangi	15	2,839	2,798	6 (40 %)	11,164	10,836	2 (13 %)
19	Gollaprolu	10	552	538	5 (50 %)	10,128	9,958	1 (10 %)
20	Peddapuram	20	3,135	3,062	12 (60 %)	19,567	19,026	4 (20 %)
21	Gandepalle	13	1,988	1,958	6 (46 %)	10,717	10,808	4 (31 %)
22	Korukonda	18	883	939	11 (61 %)	18,485	18,427	6 (33 %)
23	Rajahmundry Rural	3	0	0	0 (0 %)	0	0	2 (67 %)
24	Rajanagaram	17	708	718	5 (29 %)	7,194	7,231	8 (47 %)
25	Rangampeta	15	948	938	11 (73 %)	17,099	16,464	3 (20 %)
26	Samalkota	17	2,664	2,641	4 (24 %)	6,562	6,538	6 (35 %)
27	Pithapuram	22	3,409	3,465	13 (59 %)	22,632	21,830	3 (14 %)
28	Kothapalle	16	1,540	1,530	4 (25 %)	6,969	6,939	8 (50 %)
29	Kakinada (Rural)	8	1,029	947	3 (38 %)	5,950	5,794	4 (50 %)
30	Pedapudi	17	5,193	5,041	7 (41 %)	12,234	12,084	3 (18 %)
31	Biccavolu	13	963	950	5 (38 %)	7,675	7,679	5 (38 %)
32	Anaparthi	9	0	0	2 (22 %)	3,322	3,412	6 (67 %)
33	Kadium	7	0	0	1 (14 %)	1,341	1,392	3 (43 %)
34	Atreyapuram	15	654	643	10 (67 %)	16,800	16,300	3 (20 %)

TABLE 2: NUMBER AND PERCENTAGE OF INHABITED VILLAGES IN SPECIFIED POPULATION SIZE RANGES WITH THE RELATED POPULATION, 2011 (RURAL)

Sl. No.	Name of Mandal Parishad	Total Inhabited Villages	Population 5000 - 9999		Number and % of villages	Population 10000 and above	
			M	F		M	F
1	2	3	23	24	25	26	27
1	Maredumilli	69	0	0	0 (0 %)	0	0
2	Devipatnam	44	0	0	0 (0 %)	0	0
3	Y. Ramavaram	125	0	0	0 (0 %)	0	0
4	Addateegala	90	3,021	2,981	0 (0 %)	0	0
5	Rajavommangi	61	3,578	4,425	0 (0 %)	0	0
6	Kotananduru	14	6,611	6,687	0 (0 %)	0	0
7	Tuni	20	6,555	6,627	3 (15 %)	18,156	18,958
8	Rowthulapudi	38	0	0	1 (3 %)	5,357	5,427
9	Sankhavaram	29	3,458	3,407	2 (7 %)	10,823	10,896
10	Yeleswaram	12	5,397	5,447	2 (17 %)	21,088	22,070
11	Gangavaram	54	0	0	0 (0 %)	0	0
12	Rampachodavaram	73	0	0	0 (0 %)	0	0
13	Seethanagaram	17	14,154	14,077	1 (6 %)	5,743	5,861
14	Gokavaram	14	11,253	11,454	2 (14 %)	15,164	16,151
15	Jaggampeta	19	9,896	9,894	2 (11 %)	14,814	15,595
16	Kirlampudi	17	18,776	18,712	0 (0 %)	0	0
17	Prathipadu	36	6,602	6,551	2 (6 %)	11,414	11,582
18	Thondangi	15	8,249	8,212	3 (20 %)	22,160	21,334
19	Gollaprolu	10	4,227	4,012	3 (30 %)	24,866	24,645
20	Peddapuram	20	14,677	14,455	0 (0 %)	0	0
21	Gandepalle	13	14,370	14,437	0 (0 %)	0	0
22	Korukonda	18	20,252	20,567	0 (0 %)	0	0
23	Rajahmundry Rural	3	6,060	5,935	1 (33 %)	9,945	9,991
24	Rajanagaram	17	27,377	26,822	2 (12 %)	17,697	17,618
25	Rangampeta	15	10,866	10,791	0 (0 %)	0	0
26	Samalkota	17	23,062	22,737	1 (6 %)	7,686	8,071
27	Pithapuram	22	11,248	10,964	0 (0 %)	0	0
28	Kothapalle	16	26,034	25,928	1 (6 %)	6,474	6,490
29	Kakinada (Rural)	8	15,151	14,768	0 (0 %)	0	0
30	Pedapudi	17	11,385	11,145	1 (6 %)	7,071	7,306
31	Biccavolu	13	18,835	19,447	1 (8 %)	6,999	7,279
32	Anaparthi	9	18,731	18,606	1 (11 %)	13,342	13,446
33	Kadium	7	12,075	12,359	3 (43 %)	31,650	31,682
34	Atreyapuram	15	9,015	9,045	1 (7 %)	6,627	6,496

TABLE 2: NUMBER AND PERCENTAGE OF INHABITED VILLAGES IN SPECIFIED POPULATION SIZE RANGES WITH THE RELATED POPULATION, 2011 (RURAL)

Sl. No.	Name of Mandal Parishad	Total Inhabited Villages	Total rural population			Number and % of villages	Population less than 200		Number and % of villages
			P	M	F		M	F	
1	2	3	4	5	6	7	8	9	10
35	Mandapeta	13	76,616	38,144	38,472	0 (0 %)	0	0	0 (0 %)
36	Rayavaram	10	66,456	32,982	33,474	0 (0 %)	0	0	0 (0 %)
37	Karapa	19	76,398	38,460	37,938	0 (0 %)	0	0	0 (0 %)
38	Kajuluru	20	70,903	35,825	35,078	0 (0 %)	0	0	0 (0 %)
39	Ramachandrapuram	20	70,870	35,866	35,004	0 (0 %)	0	0	0 (0 %)
40	Alamuru	15	74,025	36,955	37,070	0 (0 %)	0	0	0 (0 %)
41	Ravulapalem	10	83,360	41,862	41,498	0 (0 %)	0	0	0 (0 %)
42	Kothapeta	10	77,859	39,053	38,806	0 (0 %)	0	0	0 (0 %)
43	Kapileswarapuram	15	66,809	33,583	33,226	0 (0 %)	0	0	0 (0 %)
44	Pamaru	24	63,013	31,835	31,178	0 (0 %)	0	0	3 (12 %)
45	Thallarevu	13	82,799	41,438	41,361	0 (0 %)	0	0	0 (0 %)
46	I. Polavaram	11	67,434	33,977	33,457	0 (0 %)	0	0	0 (0 %)
47	Mummidivaram	11	68,586	34,389	34,197	0 (0 %)	0	0	0 (0 %)
48	Ainavilli	16	65,161	32,858	32,303	0 (0 %)	0	0	1 (6 %)
49	P.Gannavaram	18	75,306	38,097	37,209	0 (0 %)	0	0	0 (0 %)
50	Ambajipeta	13	63,134	31,662	31,472	0 (0 %)	0	0	0 (0 %)
51	Mamidikuduru	17	70,639	35,506	35,133	0 (0 %)	0	0	0 (0 %)
52	Razole	13	71,433	35,468	35,965	0 (0 %)	0	0	0 (0 %)
53	Malikipuram	11	75,847	37,989	37,858	0 (0 %)	0	0	0 (0 %)
54	Sakhinetipalle	8	72,560	36,403	36,157	0 (0 %)	0	0	0 (0 %)
55	Allavaram	14	68,242	34,034	34,208	0 (0 %)	0	0	0 (0 %)
56	Amalapuram	16	76,992	38,873	38,119	0 (0 %)	0	0	0 (0 %)
57	Uppalaguptam	14	59,931	30,285	29,646	0 (0 %)	0	0	0 (0 %)
58	Katrenikona	14	74,819	37,764	37,055	0 (0 %)	0	0	0 (0 %)
Total		1,312	38,40,324	19,22,293	19,18,031	233 (18 %)	12,272	12,740	231 (18 %)

TABLE 2: NUMBER AND PERCENTAGE OF INHABITED VILLAGES IN SPECIFIED POPULATION SIZE RANGES WITH THE RELATED POPULATION, 2011 (RURAL)

Sl. No.	Name of Mandal Parishad	Total Inhabited Villages	Population 200 - 499		Number and % of villages	Population 500 - 999		Number and % of villages
			M	F		M	F	
1	2	3	11	12	13	14	15	16
35	Mandapeta	13	0	0	2 (15 %)	774	812	1 (8 %)
36	Rayavaram	10	0	0	0 (0 %)	0	0	3 (30 %)
37	Karapa	19	0	0	2 (11 %)	866	844	4 (21 %)
38	Kajuluru	20	0	0	2 (10 %)	869	836	3 (15 %)
39	Ramachandrapuram	20	0	0	1 (5 %)	412	385	7 (35 %)
40	Alamuru	15	0	0	0 (0 %)	0	0	2 (13 %)
41	Ravulapalem	10	0	0	0 (0 %)	0	0	1 (10 %)
42	Kothapeta	10	0	0	0 (0 %)	0	0	2 (20 %)
43	Kapileswarapuram	15	0	0	0 (0 %)	0	0	2 (13 %)
44	Pamarru	24	572	528	0 (0 %)	0	0	7 (29 %)
45	Thallarevu	13	0	0	1 (8 %)	401	392	1 (8 %)
46	I. Polavaram	11	0	0	0 (0 %)	0	0	0 (0 %)
47	Mummidivaram	11	0	0	0 (0 %)	0	0	2 (18 %)
48	Ainavilli	16	160	147	0 (0 %)	0	0	3 (19 %)
49	P.Gannavaram	18	0	0	1 (6 %)	303	290	3 (17 %)
50	Ambajipeta	13	0	0	0 (0 %)	0	0	1 (8 %)
51	Mamidikuduru	17	0	0	0 (0 %)	0	0	3 (18 %)
52	Razole	13	0	0	1 (8 %)	458	502	0 (0 %)
53	Malikipuram	11	0	0	0 (0 %)	0	0	2 (18 %)
54	Sakhinetipalle	8	0	0	0 (0 %)	0	0	0 (0 %)
55	Allavaram	14	0	0	1 (7 %)	508	477	3 (21 %)
56	Amalapuram	16	0	0	0 (0 %)	0	0	5 (31 %)
57	Uppalaguptam	14	0	0	0 (0 %)	0	0	5 (36 %)
58	Katrenikona	14	0	0	1 (7 %)	461	433	5 (36 %)
Total		1,312	36,800	37,197	115 (9 %)	39,114	41,515	146 (11 %)

TABLE 2: NUMBER AND PERCENTAGE OF INHABITED VILLAGES IN SPECIFIED POPULATION SIZE RANGES WITH THE RELATED POPULATION, 2011 (RURAL)

Sl. No.	Name of Mandal Parishad	Total Inhabited Villages	Population 1000 - 1999		Number and % of villages	Population 2000 - 4999		Number and % of villages
			M	F		M	F	
1	2	3	17	18	19	20	21	22
35	Mandapeta	13	929	917	3 (23 %)	4,707	4,772	4 (31 %)
36	Rayavaram	10	2,126	2,063	1 (10 %)	1,134	1,193	4 (40 %)
37	Karapa	19	2,863	2,798	6 (32 %)	10,332	10,078	6 (32 %)
38	Kajuluru	20	2,525	2,408	11 (55 %)	18,019	17,599	3 (15 %)
39	Ramachandrapuram	20	5,618	5,228	7 (35 %)	10,386	10,263	5 (25 %)
40	Alamuru	15	1,386	1,358	9 (60 %)	14,029	14,148	2 (13 %)
41	Ravulapalem	10	896	824	0 (0 %)	0	0	8 (80 %)
42	Kothapeta	10	1,368	1,339	2 (20 %)	4,630	4,576	4 (40 %)
43	Kapileswarapuram	15	1,537	1,467	9 (60 %)	14,111	14,167	3 (20 %)
44	Pamarru	24	5,958	5,878	12 (50 %)	19,876	19,481	2 (8 %)
45	Thallarevu	13	966	928	5 (38 %)	8,492	8,758	4 (31 %)
46	I. Polavaram	11	0	0	5 (45 %)	8,696	8,588	5 (45 %)
47	Mummidivaram	11	1,211	1,173	3 (27 %)	4,505	4,446	5 (45 %)
48	Ainavilli	16	2,700	2,678	8 (50 %)	14,137	13,905	4 (25 %)
49	P.Gannavaram	18	2,207	2,161	8 (44 %)	11,985	11,692	5 (28 %)
50	Ambajipeta	13	970	957	9 (69 %)	13,400	13,326	2 (15 %)
51	Mamidikuduru	17	2,370	2,333	8 (47 %)	14,644	14,583	6 (35 %)
52	Razole	13	0	0	6 (46 %)	8,779	8,716	5 (38 %)
53	Malikipuram	11	1,466	1,536	2 (18 %)	4,633	4,641	5 (45 %)
54	Sakhinetipalle	8	0	0	2 (25 %)	3,276	3,211	3 (38 %)
55	Allavaram	14	2,547	2,572	5 (36 %)	7,811	8,227	4 (29 %)
56	Amalapuram	16	4,489	4,262	6 (38 %)	11,217	11,075	4 (25 %)
57	Uppalaguptam	14	4,123	3,958	5 (36 %)	9,708	9,487	4 (29 %)
58	Katrenikona	14	4,220	4,191	3 (21 %)	5,200	5,316	2 (14 %)
Total		1,312	1,12,746	1,10,871	327 (25 %)	5,42,028	5,37,357	97 (15 %)

TABLE 2: NUMBER AND PERCENTAGE OF INHABITED VILLAGES IN SPECIFIED POPULATION SIZE RANGES WITH THE RELATED POPULATION, 2011 (RURAL)

Sl. No.	Name of Mandal Parishad	Total Inhabited Villages	Population 5000 - 9999		Number and % of villages	Population 10000 and above	
			M	F		M	F
1	2	3	23	24	25	26	27
35	Mandapeta	13	12,314	12,590	3 (23 %)	19,420	19,381
36	Rayavaram	10	15,843	16,003	2 (20 %)	13,879	14,215
37	Karapa	19	19,367	19,164	1 (5 %)	5,032	5,054
38	Kajuluru	20	8,319	8,211	1 (5 %)	6,093	6,024
39	Ramachandrapuram	20	19,450	19,128	0 (0 %)	0	0
40	Alamuru	15	9,315	9,492	2 (13 %)	12,225	12,072
41	Ravulapalem	10	29,544	28,954	1 (10 %)	11,422	11,720
42	Kothapeta	10	15,229	15,203	2 (20 %)	17,826	17,688
43	Kapileswarapuram	15	12,039	11,790	1 (7 %)	5,896	5,802
44	Pamarru	24	5,429	5,291	0 (0 %)	0	0
45	Thallarevu	13	13,059	12,758	2 (15 %)	18,520	18,525
46	I. Polavaram	11	19,418	19,162	1 (9 %)	5,863	5,707
47	Mummidivaram	11	16,940	16,579	1 (9 %)	11,733	11,999
48	Ainavilli	16	15,861	15,573	0 (0 %)	0	0
49	P.Gannavaram	18	18,065	17,534	1 (6 %)	5,537	5,532
50	Ambajipeta	13	8,732	8,564	1 (8 %)	8,560	8,625
51	Mamidikuduru	17	18,492	18,217	0 (0 %)	0	0
52	Razole	13	19,646	19,735	1 (8 %)	6,585	7,012
53	Malikipuram	11	18,878	18,970	2 (18 %)	13,012	12,711
54	Sakhinetipalle	8	10,191	10,395	3 (38 %)	22,936	22,551
55	Allavaram	14	16,528	16,375	1 (7 %)	6,640	6,557
56	Amalapuram	16	13,328	13,298	1 (6 %)	9,839	9,484
57	Uppalaguptam	14	16,454	16,201	0 (0 %)	0	0
58	Katrenikona	14	8,320	7,992	3 (21 %)	19,563	19,123
Total		1,312	7,01,676	6,97,671	63 (5 %)	4,77,657	4,80,680

The above table shows the number and percentage of inhabited villages in specific population size. Out of 58 Mandal Parishads having rural area in the district, Y.Ramavaram Mandal Parishad has the highest number of 125 villages and Rajahmundry Rural Mandal Parishad have lowest of 3 villages. Out of total 1312 inhabited villages in the district 233 (18%) villages shows the population in the range of less than 200. 231 (18%) villages have the population in the range 200-499. In the range of 500-999 there are 115 (9%) villages and in the range of 1,000-1999 there are 146 (11%) villages and in the range of 2,000-4,999 there are 327 (25%) villages report the population and in the range of 5,000-9,999 shows 197 (15%) villages. 63 (5%) villages show population in the range of 10,000 and above.

TABLE 3 : NEW TOWNS, DE-NOTIFIED, DECLASSIFIED AND MERGED TOWNS IN 2011 CENSUS

Name of Town	
1	
(a) New	
(i) Statutory town	Nil
(ii) Census town	1. Arempudi 2. Morampudi 3. Katheru 4. Hukumpeta 5. Chidiga
(b) Denotified	
(i) Statutory towns of 2001 census denotified and also did not satisfy the criteria to be treated as census towns.	Nil
(ii) Statutory towns of 2001 census denotified but identified as census towns based on demographic and economic criteria	Nil
(iii) Census towns of 2001 census are notified as statutory town in 2011 census	Nil
(c) Declassified	Nil
(d) Wholly merged with other town(s)	Nil

*Declassified means the census towns of 2001 census which failed to satisfy the demographic and economic criteria.

The above table shows the changes in urban areas of the district. The statutory towns in 2001 Census continue to remain same in 2011 Census. In addition to previous Census Towns, Arempudi, Morampudi, Katheru, Hukumpeta, Chidiga (CTs), have been declared as Census Towns for the 2011 Census.

TABLE 4 : SEX RATIO OF THE STATE AND DISTRICT, 1901-2011

Census Year	State			District		
	Total	Rural	Urban	Total	Rural	Urban
1	2	3	4	5	6	7
1901	985	983	999	1,038	1,035	1,061
1911	992	991	1,000	1,040	1,039	1,048
1921	993	994	986	1,043	1,045	1,031
1931	987	989	966	1,026	1,031	992
1941	980	981	975	1,010	1,011	1,007
1951	986	985	987	1,002	999	1,016
1961	981	988	951	999	1,000	994
1971	977	983	949	996	997	993
1981	975	984	948	992	994	987
1991	972	977	959	998	998	999
2001	978	983	965	993	989	1,005
2011	993	996	987	1,006	998	1,030

Note : Sex ratio has been defined here as the number of females per 1000 males

The above table reports the sex ratio of the State and district from 1901 onwards. The table reveals right from 1901 to 2011 the sex ratio of the district is higher than the State average.

TABLE 5: SEX RATIO BY MANDAL, 2011

Sl. No.	Name of Mandal	Sex Ratio		
		Total	Rural	Urban
1	2	3	4	5
1	Maredumilli	919	919	0
2	Devipatnam	1061	1061	0
3	Y. Ramavaram	1080	1080	0
4	Addateegala	993	993	0
5	Rajavommangi	1072	1072	0
6	Kotananduru	1013	1013	0
7	Tuni	1039	1025	1061
8	Rowthulapudi	969	969	0
9	Sankhavaram	995	995	1000
10	Yeleswaram	1027	1027	0
11	Gangavaram	1091	1091	0
12	Rampachodavaram	1051	1109	899
13	Seethanagaram	1006	1006	0
14	Gokavaram	1026	1026	0
15	Jaggampeta	1020	1020	0
16	Kirlampudi	996	996	0
17	Prathipadu	1002	1002	0
18	Thondangi	972	972	0
19	Gollaprolu	984	984	0
20	Peddapuram	1000	978	1033
21	Gandepalle	1005	1005	0
22	Korukonda	1008	1008	0
23	Rajahmundry (Urban)	1026	0	1026
24	Rajahmundry Rural	1023	995	1030
25	Rajanagaram	989	989	0
26	Rangampeta	975	975	0
27	Samalkota	1010	1000	1023
28	Pithapuram	992	972	1020
29	Kothapalle	997	997	0
30	Kakinada (Rural)	1001	972	1011
31	Kakinada (Urban)	1048	0	1048
32	Pedapudi	991	991	0
33	Biccavolu	1026	1026	0
34	Anaparthi	1002	1002	0
35	Kadlam	1008	1008	0
36	Atreyapuram	982	982	0
37	Mandapeta	1019	1009	1033
38	Rayavaram	1015	1015	0
39	Karapa	986	986	0
40	Kajuluru	979	979	0
41	Ramachandrapuram	995	976	1026
42	Alamuru	1003	1003	0
43	Ravulapalem	991	991	0

TABLE 5: SEX RATIO BY MANDAL, 2011

Sl. No.	Name of Mandal	Sex Ratio		
		Total	Rural	Urban
1	2	3	4	5
44	Kothapeta	994	994	0
45	Kapileswarapuram	989	989	0
46	Pamarru	979	979	0
47	Thallarevu	998	998	0
48	I. Polavaram	985	985	0
49	Mummidivaram	994	994	0
50	Ainavilli	983	983	0
51	P.Gannavaram	977	977	0
52	Ambajipeta	994	994	0
53	Mamidikuduru	989	989	0
54	Razole	1014	1014	0
55	Malikipuram	997	997	0
56	Sakhinetipalle	993	993	0
57	Allavaram	1005	1005	0
58	Amalapuram	993	981	1008
59	Uppalaguptam	979	979	0
60	Katrenikona	981	981	0
District Sex ratio :		1006	998	1030

This table gives the sex ratio for total rural and urban areas at Mandal level. The sex ratio of the district is 1006, whereas in rural area, it is 998 and it is 1030 in urban areas. Out of 60 Mandals, 20 Mandals reported the sex ratio more than that of district. The highest sex ratio of 1091 shown Gangavaram Mandal for the district and least sex ratio of 919 is found in Maredumilli Mandal. The highest Sex ratio of 1109 for rural is reported in Rampachodavaram Mandal and lowest of 919 in Maredumilli Mandal. Regarding urban highest no of females 1061 for every 1000 males are reported in Tuni Mandal. Rampachodavaram Mandal reports 899 females per 1000 males as least sex ratio.

TABLE 6: SEX RATIO BY MANDAL PARISHAD, 2011

Sl. No.	Name of Mandal Parishad	Sex Ratio	Sl. No.	Name of Mandal Parishad	Sex Ratio
1	2	3	1	2	3
1	Maredumilli	919	30	Pedapudi	991
2	Devipatnam	1061	31	Biccavolu	1026
3	Y. Ramavaram	1080	32	Anaparthi	1002
4	Addateegala	993	33	Kadium	1008
5	Rajavommangi	1072	34	Atreyapuram	982
6	Kotananduru	1013	35	Mandapeta	1009
7	Tuni	1025	36	Rayavaram	1015
8	Rowthulapudi	969	37	Karapa	986
9	Sankhavaram	995	38	Kajuluru	979
10	Yeleswaram	1027	39	Ramachandrapuram	976
11	Gangavaram	1091	40	Alamuru	1003
12	Rampachodavaram	1109	41	Ravulapalem	991
13	Seethanagaram	1006	42	Kothapeta	994
14	Gokavaram	1026	43	Kapileswarapuram	989
15	Jaggampeta	1020	44	Pamaru	979
16	Kirlampudi	996	45	Thallarevu	998
17	Prathipadu	1002	46	I. Polavaram	985
18	Thondangi	972	47	Mummidivaram	994
19	Gollaprolu	984	48	Ainavilli	983
20	Peddapuram	978	49	P.Gannavaram	977
21	Gandepalle	1005	50	Ambajipeta	994
22	Korukonda	1008	51	Mamidikuduru	989
23	Rajahmundry Rural	995	52	Razole	1014
24	Rajanagaram	989	53	Malikipuram	997
25	Rangampeta	975	54	Sakhinetipalle	993
26	Samalkota	1000	55	Allavaram	1005
27	Pithapuram	972	56	Amalapuram	981
28	Kothapalle	997	57	Uppalaguptam	979
29	Kakinada (Rural)	972	58	Katrenikona	981
District (Rural) Sex ratio					998

This table shows the Mandal Parishad wise sex ratio of rural population in the district. The highest sex ratio of 1109 is shown in Rampachodavaram Mandal Parishad. The lowest sex ratio of 919 is reported in Maredumilli Mandal Parishad. The district sex ratio is shown as 1006 and 16 Mandal Parishads out of 58 Mandal Parishads sex ratio is reported more than the district sex ratio.

TABLE 7: SEX RATIO OF RURAL POPULATION BY RANGES, 2011

Range of sex ratio for villages	Inhabited villages	% of villages in each range	Population 2011	% distribution of population
1	2	3	4	5
Less than 700	24	1.83	15615	0.41
700 - 749	9	0.69	2804	0.07
750 - 799	11	0.84	2290	0.06
800 - 849	23	1.75	11487	0.30
850 - 899	49	3.73	23447	0.61
900 - 949	133	10.14	241836	6.30
950 - 999	432	32.93	1815615	47.28
1000 - 1099	459	34.98	1643954	42.81
1100+	172	13.11	83276	2.17
Total	1312	100	3840324	100

District (Rural) Sex ratio : 998

The above table shows the sex ratio of the rural population by ranges. As per the table it is evident that females below 700 per 1,000 males are recorded in 24 inhabited villages, which is 0.41 percent of the total population of the district. There are 432 villages recorded in the sex ratio range of 950 – 999, wherein 47.28% of the district population covered. Highest number of villages 459 (34.98% of total villages) constituting 42.81% of the total district population report the sex ratio in the range of 1000-1099. There are 172 villages constituting 2.17% of the total population report the sex ratio in the range of 1100 and above.

TABLE 8 : SEX RATIO OF TOWNS, 2011

Sl. No.	Name of town	Urban Status of Town	Sex ratio
1	2	3	4
1	Tuni (M)	(M)	1061
2	Arempudi (CT)	(CT)	1000
3	Rampachodavaram (CT)	(CT)	899
4	Peddapuram (M)	(M)	1033
5	Rajahmundry (M Corp. + OG)	(M Corp. + OG)	1024
6	Katheru (CT)	(CT)	1000
7	Morampudi (CT)	(CT)	1024
8	Hukumpeta (CT)	(CT)	1057
9	Dowleswaram (CT)	(CT)	1059
10	Samalkot (M)	(M)	1023
11	Pithapuram (M + OG)	(M + OG)	1020
12	Kakinada (M Corp. + OG)	(M Corp. + OG)	1040
13	Ramanayyapeta (CT)	(CT)	1028
14	Suryaraopeta (CT)	(CT)	1016
15	Chidiga (CT)	(CT)	990
16	Mandapeta (M + OG)	(M + OG)	1033
17	Ramachandrapuram (M)	(M)	1026
18	Amalapuram (M)	(M)	1010
19	Bandarulanka (CT)	(CT)	998
District (Urban) Sex ratio:			1030

This table reveals the sex ratio in the towns of the district. The average urban sex ratio is 1030, which is more than the total district sex ratio of 1006. The highest sex ratio of 1061 is reported in Tuni (M) and a lowest sex ratio of 899 in Rampachodavaram (CT). It is noticed that in 14 towns females are more than males i.e., above 1000.

TABLE 9: SEX RATIO OF POPULATION IN THE AGE GROUP 0-6 FOR MANDAL, 2011

Sl. No.	Name of Mandal	Total/ Rural/ Urban	Total population in 0-6 age group			Sex ratio for 0-6 age group
			Persons	Males	Females	
1	2	3	4	5	6	7
1	Maredumilli	Total	2578	1284	1294	1008
		Rural	2578	1284	1294	1008
		Urban	0	0	0	0
2	Devipatnam	Total	2998	1485	1513	1019
		Rural	2998	1485	1513	1019
		Urban	0	0	0	0
3	Y. Ramavaram	Total	4019	1988	2031	1022
		Rural	4019	1988	2031	1022
		Urban	0	0	0	0
4	Addateegala	Total	3991	2044	1947	953
		Rural	3991	2044	1947	953
		Urban	0	0	0	0
5	Rajavommangi	Total	3868	1912	1956	1023
		Rural	3868	1912	1956	1023
		Urban	0	0	0	0
6	Kotananduru	Total	5109	2638	2471	937
		Rural	5109	2638	2471	937
		Urban	0	0	0	0
7	Tuni	Total	15044	7617	7427	975
		Rural	9482	4786	4696	981
		Urban	5562	2831	2731	965
8	Rowthulapudi	Total	6203	3155	3048	966
		Rural	6203	3155	3048	966
		Urban	0	0	0	0
9	Sankhavaram	Total	6286	3203	3083	963
		Rural	5702	2881	2821	979
		Urban	584	322	262	814
10	Yeleswaram	Total	8763	4463	4300	963
		Rural	8763	4463	4300	963
		Urban	0	0	0	0
11	Gangavaram	Total	2950	1444	1506	1043
		Rural	2950	1444	1506	1043
		Urban	0	0	0	0
12	Rampachodavaram	Total	4220	2086	2134	1023
		Rural	3277	1628	1649	1013
		Urban	943	458	485	1059
13	Seethanagaram	Total	7206	3706	3500	944
		Rural	7206	3706	3500	944
		Urban	0	0	0	0

TABLE 9: SEX RATIO OF POPULATION IN THE AGE GROUP 0-6 FOR MANDAL, 2011

Sl. No.	Name of Mandal	Total/ Rural/ Urban	Total population in 0-6 age group			Sex ratio for 0-6 age group
			Persons	Males	Females	
1	2	3	4	5	6	7
14	Gokavaram	Total	7297	3653	3644	998
		Rural	7297	3653	3644	998
		Urban	0	0	0	0
15	Jaggampeta	Total	8884	4484	4400	981
		Rural	8884	4484	4400	981
		Urban	0	0	0	0
16	Kirlampudi	Total	8230	4202	4028	959
		Rural	8230	4202	4028	959
		Urban	0	0	0	0
17	Prathipadu	Total	9127	4683	4444	949
		Rural	9127	4683	4444	949
		Urban	0	0	0	0
18	Thondangi	Total	9774	5018	4756	948
		Rural	9774	5018	4756	948
		Urban	0	0	0	0
19	Gollaprolu	Total	8606	4414	4192	950
		Rural	8606	4414	4192	950
		Urban	0	0	0	0
20	Peddapuram	Total	12673	6532	6141	940
		Rural	7761	3981	3780	950
		Urban	4912	2551	2361	926
21	Gandepalle	Total	5591	2847	2744	964
		Rural	5591	2847	2744	964
		Urban	0	0	0	0
22	Korukonda	Total	8784	4344	4440	1022
		Rural	8784	4344	4440	1022
		Urban	0	0	0	0
23	Rajahmundry (Urban)	Total	32024	16261	15763	969
		Rural	0	0	0	0
		Urban	32024	16261	15763	969
24	Rajahmundry Rural	Total	17423	8809	8614	978
		Rural	3341	1736	1605	925
		Urban	14082	7073	7009	991
25	Rajanagaram	Total	11748	5944	5804	976
		Rural	11748	5944	5804	976
		Urban	0	0	0	0
26	Rangampeta	Total	6258	3157	3101	982
		Rural	6258	3157	3101	982
		Urban	0	0	0	0

TABLE 9: SEX RATIO OF POPULATION IN THE AGE GROUP 0-6 FOR MANDAL, 2011

Sl. No.	Name of Mandal	Total/ Rural/ Urban	Total population in 0-6 age group			Sex ratio for 0-6 age group
			Persons	Males	Females	
1	2	3	4	5	6	7
27	Samalkota	Total	14170	7205	6965	967
		Rural	8377	4231	4146	980
		Urban	5793	2974	2819	948
28	Pithapuram	Total	13215	6736	6479	962
		Rural	7854	3998	3856	964
		Urban	5361	2738	2623	958
29	Kothapalle	Total	8691	4468	4223	945
		Rural	8691	4468	4223	945
		Urban	0	0	0	0
30	Kakinada (Rural)	Total	17978	9086	8892	979
		Rural	4900	2506	2394	955
		Urban	13078	6580	6498	988
31	Kakinada (Urban)	Total	29698	15041	14657	974
		Rural	0	0	0	0
		Urban	29698	15041	14657	974
32	Pedapudi	Total	6988	3614	3374	934
		Rural	6988	3614	3374	934
		Urban	0	0	0	0
33	Biccavolu	Total	6952	3512	3440	979
		Rural	6952	3512	3440	979
		Urban	0	0	0	0
34	Anaparthi	Total	6570	3334	3236	971
		Rural	6570	3334	3236	971
		Urban	0	0	0	0
35	Kadium	Total	9364	4762	4602	966
		Rural	9364	4762	4602	966
		Urban	0	0	0	0
36	Atreyapuram	Total	6312	3165	3147	994
		Rural	6312	3165	3147	994
		Urban	0	0	0	0
37	Mandapeta	Total	13108	6727	6381	949
		Rural	7786	3992	3794	950
		Urban	5322	2735	2587	946
38	Rayavaram	Total	6408	3239	3169	978
		Rural	6408	3239	3169	978
		Urban	0	0	0	0
39	Karapa	Total	8259	4185	4074	973
		Rural	8259	4185	4074	973
		Urban	0	0	0	0

TABLE 9: SEX RATIO OF POPULATION IN THE AGE GROUP 0-6 FOR MANDAL, 2011

Sl. No.	Name of Mandal	Total/ Rural/ Urban	Total population in 0-6 age group			Sex ratio for 0-6 age group
			Persons	Males	Females	
1	2	3	4	5	6	7
40	Kajuluru	Total	7331	3744	3587	958
		Rural	7331	3744	3587	958
		Urban	0	0	0	0
41	Ramachandrapuram	Total	11186	5648	5538	981
		Rural	7192	3649	3543	971
		Urban	3994	1999	1995	998
42	Alamuru	Total	7521	3832	3689	963
		Rural	7521	3832	3689	963
		Urban	0	0	0	0
43	Ravulapalem	Total	7921	4060	3861	951
		Rural	7921	4060	3861	951
		Urban	0	0	0	0
44	Kothapeta	Total	7588	3827	3761	983
		Rural	7588	3827	3761	983
		Urban	0	0	0	0
45	Kapileswarapuram	Total	6613	3426	3187	930
		Rural	6613	3426	3187	930
		Urban	0	0	0	0
46	Pamarru	Total	6234	3122	3112	997
		Rural	6234	3122	3112	997
		Urban	0	0	0	0
47	Thallarevu	Total	9111	4643	4468	962
		Rural	9111	4643	4468	962
		Urban	0	0	0	0
48	I. Polavaram	Total	6675	3413	3262	956
		Rural	6675	3413	3262	956
		Urban	0	0	0	0
49	Mummidivaram	Total	6401	3337	3064	918
		Rural	6401	3337	3064	918
		Urban	0	0	0	0
50	Ainavilli	Total	6153	3129	3024	966
		Rural	6153	3129	3024	966
		Urban	0	0	0	0
51	P.Gannavaram	Total	7223	3693	3530	956
		Rural	7223	3693	3530	956
		Urban	0	0	0	0
52	Ambajipeta	Total	5556	2838	2718	958
		Rural	5556	2838	2718	958
		Urban	0	0	0	0

TABLE 9: SEX RATIO OF POPULATION IN THE AGE GROUP 0-6 FOR MANDAL, 2011

Sl. No.	Name of Mandal	Total/ Rural/ Urban	Total population in 0-6 age group			Sex ratio for 0-6 age group
			Persons	Males	Females	
1	2	3	4	5	6	7
53	Mamidikuduru	Total	6526	3287	3239	985
		Rural	6526	3287	3239	985
		Urban	0	0	0	0
54	Razole	Total	6639	3317	3322	1002
		Rural	6639	3317	3322	1002
		Urban	0	0	0	0
55	Malikipuram	Total	6645	3341	3304	989
		Rural	6645	3341	3304	989
		Urban	0	0	0	0
56	Sakhinetipalle	Total	6192	3133	3059	976
		Rural	6192	3133	3059	976
		Urban	0	0	0	0
57	Allavaram	Total	6275	3194	3081	965
		Rural	6275	3194	3081	965
		Urban	0	0	0	0
58	Amalapuram	Total	12818	6620	6198	936
		Rural	7195	3669	3526	961
		Urban	5623	2951	2672	905
59	Uppalaguptam	Total	6014	3057	2957	967
		Rural	6014	3057	2957	967
		Urban	0	0	0	0
60	Katrenikona	Total	8065	4136	3929	950
		Rural	8065	4136	3929	950
		Urban	0	0	0	0
		Total	522054	265244	256810	968
District Total :		Rural	395078	200730	194348	968
		Urban	126976	64514	62462	968

This table shows the sex ratio of the population in the age group of 0-6 Mandal wise. The average sex ratio of the population in the age group of 0-6 of the district is 968 for total, rural 968 and urban 968. This shows that the females in the age group of 0-6 are less than males in the district. The highest sex ratio for total is found in Gangavaram Mandal with 1043 and lowest is found in Mummidivaram Mandal with 918. And for rural it has been reported with 1043 in Gangavaram Mandal as highest sex ratio and lowest of 918 in Mummidivaram Mandal. Regarding urban Rampachodavaram Mandal reports the highest sex ratio of 1059 in Sankhavaram Mandal with 814 as lowest.

TABLE 10: SEX RATIO OF POPULATION IN THE AGE GROUP 0-6 FOR MANDAL PARISHAD, 2011

Sl. No.	Name of Mandal Parishad	Total population in 0-6 age group			Sex ratio for 0-6 age group
		Persons	Males	Females	
1	2	3	4	5	6
1	Maredumilli	2578	1284	1294	1008
2	Devipatnam	2998	1485	1513	1019
3	Y. Ramavaram	4019	1988	2031	1022
4	Addateegala	3991	2044	1947	953
5	Rajavommangi	3868	1912	1956	1023
6	Kotananduru	5109	2638	2471	937
7	Tuni	9482	4786	4696	981
8	Rowthulapudi	6203	3155	3048	966
9	Sankhavaram	5702	2881	2821	979
10	Yeleswaram	8763	4463	4300	963
11	Gangavaram	2950	1444	1506	1043
12	Rampachodavaram	3277	1628	1649	1013
13	Seethanagaram	7206	3706	3500	944
14	Gokavaram	7297	3653	3644	998
15	Jaggampeta	8884	4484	4400	981
16	Kirlampudi	8230	4202	4028	959
17	Prathipadu	9127	4683	4444	949
18	Thondangi	9774	5018	4756	948
19	Gollaprolu	8606	4414	4192	950
20	Peddapuram	7761	3981	3780	950
21	Gandepalle	5591	2847	2744	964
22	Korukonda	8784	4344	4440	1022
23	Rajahmundry Rural	3341	1736	1605	925
24	Rajanagaram	11748	5944	5804	976
25	Rangampeta	6258	3157	3101	982
26	Samalkota	8377	4231	4146	980
27	Pithapuram	7854	3998	3856	964
28	Kothapalle	8691	4468	4223	945
29	Kakinada (Rural)	4900	2506	2394	955
30	Pedapudi	6988	3614	3374	934
31	Biccavolu	6952	3512	3440	979
32	Anaparthi	6570	3334	3236	971

TABLE 10: SEX RATIO OF POPULATION IN THE AGE GROUP 0-6 FOR MANDAL PARISHAD, 2011

Sl. No.	Name of Mandal Parishad	Total population in 0-6 age group			Sex ratio for 0-6 age group
		Persons	Males	Females	
1	2	3	4	5	6
33	Kadium	9364	4762	4602	966
34	Atreyapuram	6312	3165	3147	994
35	Mandapeta	7786	3992	3794	950
36	Rayavaram	6408	3239	3169	978
37	Karapa	8259	4185	4074	973
38	Kajuluru	7331	3744	3587	958
39	Ramachandrapuram	7192	3649	3543	971
40	Alamuru	7521	3832	3689	963
41	Ravulapalem	7921	4060	3861	951
42	Kothapeta	7588	3827	3761	983
43	Kapileswarapuram	6613	3426	3187	930
44	Pamarru	6234	3122	3112	997
45	Thallarevu	9111	4643	4468	962
46	I. Polavaram	6675	3413	3262	956
47	Mummidivaram	6401	3337	3064	918
48	Ainavilli	6153	3129	3024	966
49	P.Gannavaram	7223	3693	3530	956
50	Ambajipeta	5556	2838	2718	958
51	Mamidikuduru	6526	3287	3239	985
52	Razole	6639	3317	3322	1002
53	Malikipuram	6645	3341	3304	989
54	Sakhinetipalle	6192	3133	3059	976
55	Allavaram	6275	3194	3081	965
56	Amalapuram	7195	3669	3526	961
57	Uppalaguptam	6014	3057	2957	967
58	Katrenikona	8065	4136	3929	950
Total		395078	200730	194348	968

The above table gives the details of sex ratio in the age group of 0-6 for each Mandal Parishads in the district. The average sex ratio of the district population in the age group of 0-6 is 968 in rural. It is noticed that the females in the age group of 0-6 are highest in Gangavaram Mandal Parishad with 1043 females per 1000 males, when the least number is reported in Mummidivaram Mandal Parishad with 918 females per 1000 males.

TABLE 11: SEX RATIO OF RURAL POPULATION IN THE AGE GROUP 0-6 BY RANGES, 2011

Range of sex ratio for villages	Number of inhabited villages	Percentage distribution of villages	Population 2011	Percentage distribution of population
1	2	3	4	5
Less than 700	113	8.61	2976	0.75
700 - 749	27	2.06	3036	0.77
750 - 799	71	5.41	8842	2.24
800 - 849	73	5.56	17111	4.33
850 - 899	120	9.15	37456	9.48
900 - 949	174	13.26	89965	22.77
950 - 999	149	11.36	105150	26.61
1000 - 1099	256	19.51	94952	24.03
1100+	329	25.08	35590	9.01
Total	1312	100	395078	100

District (Rural) Sex ratio : 968

The above table shows the details of the sex ratio of the rural population in the age group of 0-6 by ranges. It is shown that only 0.75 percent of the 0-6 population distributed in 113 villages report the sex ratio in the range of less than 700. 174 inhabited villages with 22.77 % of total 0-6 population in the district report the sex ratio in the range of 900-949. 256 villages constituting 24.03% of the 0-6 population report the sex ratio in the range of 1000-1099 and highest of 329 villages with 9.01% of the 0-6 population record the sex ratio in the range of 1100 and above.

TABLE 12: SEX RATIO OF POPULATION IN THE AGE GROUP 0-6 OF TOWNS, 2011

Sl. No.	Name of town	Status of town	Total population in 0-6 age group			Sex ratio for 0-6 age group
			Persons	Males	Females	
1	2	3	4	5	6	7
1	Tuni (M)	(M)	5562	2831	2731	965
2	Arempudi (CT)	(CT)	584	322	262	814
3	Rampachodavaram (CT)	(CT)	943	458	485	1059
4	Peddapuram (M)	(M)	4912	2551	2361	926
5	Rajahmundry (M Corp. + OG)	(M Corp. + OG)	35637	18130	17507	966
6	Katheru (CT)	(CT)	2391	1151	1240	1077
7	Morampudi (CT)	(CT)	1776	899	877	976
8	Hukumpeta (CT)	(CT)	1775	899	876	974
9	Dowleswaram (CT)	(CT)	4527	2255	2272	1008
10	Samalkot (M)	(M)	5793	2974	2819	948
11	Pithapuram (M + OG)	(M + OG)	5361	2738	2623	958
12	Kakinada (M Corp. + OG)	(M Corp. + OG)	37308	18864	18444	978
13	Ramanayyapeta (CT)	(CT)	2684	1366	1318	965
14	Suryaraopeta (CT)	(CT)	2214	1102	1112	1009
15	Chidiga (CT)	(CT)	570	289	281	972
16	Mandapeta (M + OG)	(M + OG)	5322	2735	2587	946
17	Ramachandrapuram (M)	(M)	3994	1999	1995	998
18	Amalapuram (M)	(M)	4635	2428	2207	909
19	Bandarulanka (CT)	(CT)	988	523	465	889
District (Urban) Total :			126976	64514	62462	968

This table shows the sex ratio of the population in the age group of 0-6 of the towns in the district. The average sex ratio of the population in the age group 0-6 of the district is 968. The highest sex ratio of 1077 in the age group of 0-6 is reported in Katheru (CT) and a lowest sex ratio of 814 is reported in Arempudi (CT) for the 0-6 age group population in towns.

TABLE 13: NUMBER AND PERCENTAGE OF SCHEDULED CASTES AND SCHEDULED TRIBES POPULATION IN MANDALS, 2011

Sl. No.	Name of Mandal	Total/Rural/Urban	Total population	Total Scheduled Castes population	Total Scheduled Tribes population	Percentage of Scheduled Castes population to total population	Percentage of Scheduled Tribes population to total population
1	2	3	4	5	6	7	8
1	Maredumilli	Total	19507	89	18199	0.46	93.29
		Rural	19507	89	18199	0.46	93.29
		Urban	0	0	0	0	0
2	Devipatnam	Total	28178	1683	16394	5.97	58.18
		Rural	28178	1683	16394	5.97	58.18
		Urban	0	0	0	0	0
3	Y. Ramavaram	Total	28614	206	26210	0.72	91.6
		Rural	28614	206	26210	0.72	91.6
		Urban	0	0	0	0	0
4	Addateegala	Total	37241	2030	24663	5.45	66.23
		Rural	37241	2030	24663	5.45	66.23
		Urban	0	0	0	0	0
5	Rajavommangi	Total	39582	821	22786	2.07	57.57
		Rural	39582	821	22786	2.07	57.57
		Urban	0	0	0	0	0
6	Kotananduru	Total	48512	10967	699	22.61	1.44
		Rural	48512	10967	699	22.61	1.44
		Urban	0	0	0	0	0
7	Tuni	Total	138079	22177	1495	16.06	1.08
		Rural	84654	12587	1143	14.87	1.35
		Urban	53425	9590	352	17.95	0.66
8	Rowthulapudi	Total	55236	9255	4616	16.76	8.36
		Rural	55236	9255	4616	16.76	8.36
		Urban	0	0	0	0	0
9	Sankhavaram	Total	57017	9418	5474	16.52	9.6
		Rural	51944	7872	5453	15.15	10.5
		Urban	5073	1546	21	30.48	0.41
10	Yeleswaram	Total	77965	17064	4202	21.89	5.39
		Rural	77965	17064	4202	21.89	5.39
		Urban	0	0	0	0	0
11	Gangavaram	Total	25912	1682	17422	6.49	67.24
		Rural	25912	1682	17422	6.49	67.24
		Urban	0	0	0	0	0

TABLE 13: NUMBER AND PERCENTAGE OF SCHEDULED CASTES AND SCHEDULED TRIBES POPULATION IN MANDALS, 2011

Sl. No.	Name of Mandal	Total/Rural/Urban	Total population	Total Scheduled Castes population	Total Scheduled Tribes population	Percentage of Scheduled Castes population to total population	Percentage of Scheduled Tribes population to total population
1	2	3	4	5	6	7	8
12	Rampachodavaram	Total	39351	1090	31206	2.77	79.3
		Rural	29399	310	26734	1.05	90.94
		Urban	9952	780	4472	7.84	44.94
13	Seethanagaram	Total	71665	14907	1579	20.8	2.2
		Rural	71665	14907	1579	20.8	2.2
		Urban	0	0	0	0	0
14	Gokavaram	Total	69596	12268	3012	17.63	4.33
		Rural	69596	12268	3012	17.63	4.33
		Urban	0	0	0	0	0
15	Jaggampeta	Total	79640	11324	1383	14.22	1.74
		Rural	79640	11324	1383	14.22	1.74
		Urban	0	0	0	0	0
16	Kirlampudi	Total	74379	10380	223	13.96	0.3
		Rural	74379	10380	223	13.96	0.3
		Urban	0	0	0	0	0
17	Prathipadu	Total	79076	15491	4406	19.59	5.57
		Rural	79076	15491	4406	19.59	5.57
		Urban	0	0	0	0	0
18	Thondangi	Total	87592	15743	147	17.97	0.17
		Rural	87592	15743	147	17.97	0.17
		Urban	0	0	0	0	0
19	Gollaprolu	Total	78926	12752	179	16.16	0.23
		Rural	78926	12752	179	16.16	0.23
		Urban	0	0	0	0	0
20	Peddapuram	Total	123399	18022	788	14.6	0.64
		Rural	73922	14113	144	19.09	0.19
		Urban	49477	3909	644	7.9	1.3
21	Gandepalle	Total	54278	10168	470	18.73	0.87
		Rural	54278	10168	470	18.73	0.87
		Urban	0	0	0	0	0
22	Korukonda	Total	79553	17891	1068	22.49	1.34
		Rural	79553	17891	1068	22.49	1.34
		Urban	0	0	0	0	0

TABLE 13: NUMBER AND PERCENTAGE OF SCHEDULED CASTES AND SCHEDULED TRIBES POPULATION IN MANDALS, 2011

Sl. No.	Name of Mandal	Total/Rural/Urban	Total population	Total Scheduled Castes population	Total Scheduled Tribes population	Percentage of Scheduled Castes population to total population	Percentage of Scheduled Tribes population to total population
1	2	3	4	5	6	7	8
23	Rajahmundry (Urban)	Total	341831	43260	2050	12.66	0.6
		Rural	0	0	0	0	0
		Urban	341831	43260	2050	12.66	0.6
24	Rajahmundry Rural	Total	166973	28591	1569	17.12	0.94
		Rural	31931	9476	468	29.68	1.47
		Urban	135042	19115	1101	14.15	0.82
25	Rajanagaram	Total	106085	16882	550	15.91	0.52
		Rural	106085	16882	550	15.91	0.52
		Urban	0	0	0	0	0
26	Rangampeta	Total	57106	11868	295	20.78	0.52
		Rural	57106	11868	295	20.78	0.52
		Urban	0	0	0	0	0
27	Samalkota	Total	137979	26657	1184	19.32	0.86
		Rural	81115	16314	329	20.11	0.41
		Urban	56864	10343	855	18.19	1.5
28	Pithapuram	Total	129282	25408	683	19.65	0.53
		Rural	74423	15646	189	21.02	0.25
		Urban	54859	9762	494	17.79	0.9
29	Kothapalle	Total	82788	13544	189	16.36	0.23
		Rural	82788	13544	189	16.36	0.23
		Urban	0	0	0	0	0
30	Kakinada (Rural)	Total	174129	19207	1170	11.03	0.67
		Rural	43639	5765	318	13.21	0.73
		Urban	130490	13442	852	10.3	0.65
31	Kakinada (Urban)	Total	312538	27197	1693	8.7	0.54
		Rural	0	0	0	0	0
		Urban	312538	27197	1693	8.7	0.54
32	Pedapudi	Total	71459	11459	351	16.04	0.49
		Rural	71459	11459	351	16.04	0.49
		Urban	0	0	0	0	0
33	Biccavolu	Total	70277	11426	682	16.26	0.97
		Rural	70277	11426	682	16.26	0.97
		Urban	0	0	0	0	0

TABLE 13: NUMBER AND PERCENTAGE OF SCHEDULED CASTES AND SCHEDULED TRIBES POPULATION IN MANDALS, 2011

Sl. No.	Name of Mandal	Total/Rural/Urban	Total population	Total Scheduled Castes population	Total Scheduled Tribes population	Percentage of Scheduled Castes population to total population	Percentage of Scheduled Tribes population to total population
1	2	3	4	5	6	7	8
34	Anaparthi	Total	70859	8207	477	11.58	0.67
		Rural	70859	8207	477	11.58	0.67
		Urban	0	0	0	0	0
35	Kadium	Total	90499	14135	749	15.62	0.83
		Rural	90499	14135	749	15.62	0.83
		Urban	0	0	0	0	0
36	Atreyapuram	Total	65580	15056	348	22.96	0.53
		Rural	65580	15056	348	22.96	0.53
		Urban	0	0	0	0	0
37	Mandapeta	Total	132679	17682	1123	13.33	0.85
		Rural	76616	11551	575	15.08	0.75
		Urban	56063	6131	548	10.94	0.98
38	Rayavaram	Total	66456	10262	505	15.44	0.76
		Rural	66456	10262	505	15.44	0.76
		Urban	0	0	0	0	0
39	Karapa	Total	76398	11755	374	15.39	0.49
		Rural	76398	11755	374	15.39	0.49
		Urban	0	0	0	0	0
40	Kajuluru	Total	70903	15812	590	22.3	0.83
		Rural	70903	15812	590	22.3	0.83
		Urban	0	0	0	0	0
41	Ramachandrapuram	Total	114527	20284	1020	17.71	0.89
		Rural	70870	14522	475	20.49	0.67
		Urban	43657	5762	545	13.2	1.25
42	Alamuru	Total	74025	11090	811	14.98	1.1
		Rural	74025	11090	811	14.98	1.1
		Urban	0	0	0	0	0
43	Ravulapalem	Total	83360	12914	915	15.49	1.1
		Rural	83360	12914	915	15.49	1.1
		Urban	0	0	0	0	0
44	Kothapeta	Total	77859	20517	642	26.35	0.82
		Rural	77859	20517	642	26.35	0.82
		Urban	0	0	0	0	0

TABLE 13: NUMBER AND PERCENTAGE OF SCHEDULED CASTES AND SCHEDULED TRIBES POPULATION IN MANDALS, 2011

Sl. No.	Name of Mandal	Total/Rural/Urban	Total population	Total Scheduled Castes population	Total Scheduled Tribes population	Percentage of Scheduled Castes population to total population	Percentage of Scheduled Tribes population to total population
1	2	3	4	5	6	7	8
45	Kapileswarapuram	Total	66809	13915	347	20.83	0.52
		Rural	66809	13915	347	20.83	0.52
		Urban	0	0	0	0	0
46	Pamaruru	Total	63013	13290	312	21.09	0.5
		Rural	63013	13290	312	21.09	0.5
		Urban	0	0	0	0	0
47	Thallarevu	Total	82799	17303	487	20.9	0.59
		Rural	82799	17303	487	20.9	0.59
		Urban	0	0	0	0	0
48	I. Polavaram	Total	67434	18081	292	26.81	0.43
		Rural	67434	18081	292	26.81	0.43
		Urban	0	0	0	0	0
49	Mummidivaram	Total	68586	19319	576	28.17	0.84
		Rural	68586	19319	576	28.17	0.84
		Urban	0	0	0	0	0
50	Ainavilli	Total	65161	21949	456	33.68	0.7
		Rural	65161	21949	456	33.68	0.7
		Urban	0	0	0	0	0
51	P.Gannavaram	Total	75306	25833	622	34.3	0.83
		Rural	75306	25833	622	34.3	0.83
		Urban	0	0	0	0	0
52	Ambajipeta	Total	63134	19844	513	31.43	0.81
		Rural	63134	19844	513	31.43	0.81
		Urban	0	0	0	0	0
53	Mamidikuduru	Total	70639	18943	809	26.82	1.15
		Rural	70639	18943	809	26.82	1.15
		Urban	0	0	0	0	0
54	Razole	Total	71433	21672	572	30.34	0.8
		Rural	71433	21672	572	30.34	0.8
		Urban	0	0	0	0	0
55	Malikipuram	Total	75847	21763	374	28.69	0.49
		Rural	75847	21763	374	28.69	0.49
		Urban	0	0	0	0	0

TABLE 13: NUMBER AND PERCENTAGE OF SCHEDULED CASTES AND SCHEDULED TRIBES POPULATION IN MANDALS, 2011

Sl. No.	Name of Mandal	Total/Rural/Urban	Total population	Total Scheduled Castes population	Total Scheduled Tribes population	Percentage of Scheduled Castes population to total population	Percentage of Scheduled Tribes population to total population
1	2	3	4	5	6	7	8
56	Sakhinetipalle	Total	72560	21849	411	30.11	0.57
		Rural	72560	21849	411	30.11	0.57
		Urban	0	0	0	0	0
57	Allavaram	Total	68242	22224	487	32.57	0.71
		Rural	68242	22224	487	32.57	0.71
		Urban	0	0	0	0	0
58	Amalapuram	Total	141693	32623	1499	23.02	1.06
		Rural	76992	24175	629	31.4	0.82
		Urban	64701	8448	870	13.06	1.34
59	Uppalaguptham	Total	59931	23541	402	39.28	0.67
		Rural	59931	23541	402	39.28	0.67
		Urban	0	0	0	0	0
60	Katrenikona	Total	74819	24479	445	32.72	0.59
		Rural	74819	24479	445	32.72	0.59
		Urban	0	0	0	0	0
		Total	5154296	945269	213195	18.34	4.14
District Total :		Rural	3840324	785984	198698	20.47	5.17
		Urban	1313972	159285	14497	12.12	1.1

This table shows the number of percentage of Scheduled Castes and Scheduled Tribes population in the Mandals recorded during the 2011 Census. Out of the 51,54,296 total population Scheduled Castes constitute 18.34% and Scheduled Tribes constitutes 4.14% of the population respectively. 20.47% of Scheduled Castes constitute in rural areas and 12.12 % constitute in urban areas. In respect of Scheduled Tribes 5.17% are in rural areas and 1.1 percent in urban areas. In Uppalaguptham Mandal highest of 39.28% of Scheduled Castes for rural and lowest is recorded with 0.46% of Scheduled Castes in Maredumilli Mandal is recorded. Highest of 93.29% of Scheduled Tribes are reported in Maredumilli Mandal for rural and lowest is 0.17 percent in Thondangi. Sankhavaram Mandal with 30.48% is the highest of Scheduled Castes in urban and lowest is 7.84% in Rampachodavaram Mandal. Rampachodavaram Mandal with 44.94% is the highest and lowest is Sankhavaram Mandal with 0.41 percent recorded for Scheduled Tribes urban.

TABLE 14: NUMBER AND PERCENTAGE OF SCHEDULED CASTES AND SCHEDULED TRIBES (RURAL) POPULATION IN MANDAL PARISHAD, 2011

Sl. No.	Name of Mandal Parishad	Total population	Total Scheduled Castes population	Total Scheduled Tribes population	Percentage of Scheduled Castes population to total population	Percentage of Scheduled Tribes population to total population
1	2	3	4	5	6	7
1	Maredumilli	19507	89	18199	0.46	93.29
2	Devipatnam	28178	1683	16394	5.97	58.18
3	Y. Ramavaram	28614	206	26210	0.72	91.6
4	Addateegala	37241	2030	24663	5.45	66.23
5	Rajavommangi	39582	821	22786	2.07	57.57
6	Kotananduru	48512	10967	699	22.61	1.44
7	Tuni	84654	12587	1143	14.87	1.35
8	Rowthulapudi	55236	9255	4616	16.76	8.36
9	Sankhavaram	51944	7872	5453	15.15	10.5
10	Yeleswaram	77965	17064	4202	21.89	5.39
11	Gangavaram	25912	1682	17422	6.49	67.24
12	Rampachodavaram	29399	310	26734	1.05	90.94
13	Seethanagaram	71665	14907	1579	20.8	2.2
14	Gokavaram	69596	12268	3012	17.63	4.33
15	Jaggampeta	79640	11324	1383	14.22	1.74
16	Kirlampudi	74379	10380	223	13.96	0.3
17	Prathipadu	79076	15491	4406	19.59	5.57
18	Thondangi	87592	15743	147	17.97	0.17
19	Gollaprolu	78926	12752	179	16.16	0.23
20	Peddapuram	73922	14113	144	19.09	0.19
21	Gandepalle	54278	10168	470	18.73	0.87
22	Korukonda	79553	17891	1068	22.49	1.34
23	Rajahmundry Rural	31931	9476	468	29.68	1.47
24	Rajanagaram	106085	16882	550	15.91	0.52
25	Rangampeta	57106	11868	295	20.78	0.52
26	Samalkota	81115	16314	329	20.11	0.41
27	Pithapuram	74423	15646	189	21.02	0.25
28	Kothapalle	82788	13544	189	16.36	0.23
29	Kakinada (Rural)	43639	5765	318	13.21	0.73
30	Pedapudi	71459	11459	351	16.04	0.49
31	Biccavolu	70277	11426	682	16.26	0.97
32	Anaparthi	70859	8207	477	11.58	0.67
33	Kadiam	90499	14135	749	15.62	0.83
34	Atreyapuram	65580	15056	348	22.96	0.53

TABLE 14: NUMBER AND PERCENTAGE OF SCHEDULED CASTES AND SCHEDULED TRIBES (RURAL) POPULATION IN MANDAL PARISHAD, 2011

Sl. No.	Name of Mandal Parishad	Total population	Total Scheduled Castes population	Total Scheduled Tribes population	Percentage of Scheduled Castes population to total population	Percentage of Scheduled Tribes population to total population
1	2	3	4	5	6	7
35	Mandapeta	76616	11551	575	15.08	0.75
36	Rayavaram	66456	10262	505	15.44	0.76
37	Karapa	76398	11755	374	15.39	0.49
38	Kajuluru	70903	15812	590	22.3	0.83
39	Ramachandrapuram	70870	14522	475	20.49	0.67
40	Alamuru	74025	11090	811	14.98	1.1
41	Ravulapalem	83360	12914	915	15.49	1.1
42	Kothapeta	77859	20517	642	26.35	0.82
43	Kapileswarapuram	66809	13915	347	20.83	0.52
44	Pamarru	63013	13290	312	21.09	0.5
45	Thallarevu	82799	17303	487	20.9	0.59
46	I. Polavaram	67434	18081	292	26.81	0.43
47	Mummidivaram	68586	19319	576	28.17	0.84
48	Ainavilli	65161	21949	456	33.68	0.7
49	P.Gannavaram	75306	25833	622	34.3	0.83
50	Ambajipeta	63134	19844	513	31.43	0.81
51	Mamidikuduru	70639	18943	809	26.82	1.15
52	Razole	71433	21672	572	30.34	0.8
53	Malikipuram	75847	21763	374	28.69	0.49
54	Sakhinetipalle	72560	21849	411	30.11	0.57
55	Allavaram	68242	22224	487	32.57	0.71
56	Amalapuram	76992	24175	629	31.4	0.82
57	Uppalaguptam	59931	23541	402	39.28	0.67
58	Katrenikona	74819	24479	445	32.72	0.59
Total		3840324	785984	198698	20.47	5.17

The above table reveals the percentage distribution of Scheduled Castes and Scheduled Tribes population (rural) in Mandal Parishad wise 20.47% of Scheduled Castes and 5.17% of the Scheduled Tribes population constituted out of the district rural population. The highest percentage of the Scheduled Caste population is noticed in Uppalaguptam Mandal Parishad with 39.28%. Likewise highest percentage of the Scheduled Tribes population 93.29% is recorded in Maredumilli Mandal Parishads. The lowest percentage of the Scheduled Castes population is recorded in Maredumilli Mandal Parishad that is 0.46 and Lowest of Scheduled Tribes population 0.17 percent in Thondangi Mandal Parishad.

**TABLE 15: PROPORTION OF SCHEDULED CASTES POPULATION
TO TOTAL POPULATION IN VILLAGES, 2011**

Percentage range of Scheduled Castes population to total population	Number of villages	Percentage	Scheduled Castes population	Percentage
1	2	3	4	5
NIL	420	32.01	0	0.00
Less than 5	144	10.98	4261	0.54
5 - 10	95	7.24	31492	4.01
11 - 20	259	19.74	231300	29.43
21 - 30	197	15.02	233356	29.69
31 - 40	117	8.92	166447	21.18
41 - 50	48	3.66	72165	9.18
51 - 75	23	1.75	41288	5.25
76 and above	9	0.69	5675	0.72
Total	1312	100.00	785984	100.00

The above table shows the proportion of Scheduled Caste Population to total population in villages recorded during the 2011 Census. It is noticed that percentage of the Scheduled Caste population to the total population in the range of 11-20 is in 259 villages, accounting to 29.43% of the total population and 197 villages constituting 29.69% of the Scheduled Caste population are reported in the range of 21-30. Only 9 villages constituting 0.72 percent of the Scheduled Caste Population are in the percentage range of 76 and above. 420 villages report nil Scheduled Caste Population.

TABLE 16: PROPORTION OF SCHEDULED TRIBES POPULATION TO TOTAL POPULATION IN VILLAGES, 2011

Percentage range of Scheduled Tribes population to total population	Number of villages	Percentage	Scheduled Tribes population	Percentage
1	2	3	4	5
NIL	124	9.45	0	0.00
Less than 5	607	46.27	26663	13.42
5 - 10	13	0.99	3267	1.64
11 - 20	9	0.69	2636	1.33
21 - 30	13	0.99	7446	3.75
31 - 40	16	1.22	5095	2.56
41 - 50	5	0.38	3118	1.57
51 - 75	38	2.90	20744	10.44
76 and above	487	37.12	129729	65.29
Total	1312	100.00	198698	100.00

The above table shows the proportion of the Scheduled Tribes population to total population in villages recorded in 2011 Census. As per the table 487 (37.12%) villages are reported in 76 and above percentage range with 65.29% of Scheduled Tribes population. Next in the range of less than 05 there are highest of 607 villages constitute 13.42% of the total Scheduled Tribes population. 124 villages report nil Scheduled Tribes population in the district.

TABLE 17 : NUMBER AND PERCENTAGE OF SCHEDULED CASTES AND SCHEDULED TRIBES POPULATION IN TOWNS, 2011

Sl. No.	Name of town	Total Population	Total Scheduled Castes population	Total Scheduled Tribes population	Percentage of Scheduled Castes population to total population	Percentage of Scheduled Tribes population to total population
1	2	3	4	5	6	7
1	Tuni (M)	53425	9590	352	17.95	0.66
2	Arempudi (CT)	5073	1546	21	30.48	0.41
3	Rampachodavaram (CT)	9952	780	4472	7.84	44.94
4	Peddapuram (M)	49477	3909	644	7.9	1.3
5	Rajahmundry (M Corp. + OG)	376333	47689	2181	12.67	0.58
6	Katheru (CT)	23572	5433	67	23.05	0.28
7	Morampudi (CT)	15346	403	153	2.63	1
8	Hukumpeta (CT)	16985	2304	338	13.56	1.99
9	Dowleswaram (CT)	44637	6546	412	14.66	0.92
10	Samalkot (M)	56864	10343	855	18.19	1.5
11	Pithapuram (M + OG)	54859	9762	494	17.79	0.9
12	Kakinada (M Corp. + OG)	384182	33295	1922	8.67	0.5
13	Ramanayyapeta (CT)	28369	4130	366	14.56	1.29
14	Suryaraopeta (CT)	24112	2654	197	11.01	0.82
15	Chidiga (CT)	6365	560	60	8.8	0.94
16	Mandapeta (M + OG)	56063	6131	548	10.94	0.98
17	Ramachandrapuram (M)	43657	5762	545	13.2	1.25
18	Amalapuram (M)	53231	7043	787	13.23	1.48
19	Bandarulanka (CT)	11470	1405	83	12.25	0.72
Total		1313972	159285	14497	12.12	1.1

The above table gives the details about the number and percentage of Scheduled Castes and Scheduled Tribes in towns. The total urban population in the district is 13,13,972, out of which the Scheduled Castes population is 1,59,285 accounting to 12.12% and Scheduled Tribes population is 14,497 accounting to 1.1 percent. The highest percentage of the Scheduled Castes population is 30.48% is reported in Arempudi (CT) and lowest Scheduled Castes population of 2.63 percent recorded in Morampudi (CT). Likewise, the highest percentage of the Scheduled Tribes population of 44.94% is reported in Rampachodavaram (CT) and lowest of 0.28 percent of the Scheduled Tribes population in Katheru (CT).

TABLE 18: SEX RATIO AMONG SCHEDULED CASTES AND SCHEDULED TRIBES (RURAL) IN MANDAL PARISHAD, 2011

Sl. No.	Name of Mandal Parishad	Scheduled Castes sex ratio	Scheduled Tribes sex ratio
1	2	3	4
1	Maredumilli	589	923
2	Devipatnam	1011	1087
3	Y. Ramavaram	981	1089
4	Addateegala	986	982
5	Rajavommangi	945	1071
6	Kotananduru	998	774
7	Tuni	1114	1795
8	Rowthulapudi	876	972
9	Sankhavaram	989	996
10	Yeleswaram	1078	1094
11	Gangavaram	1071	1132
12	Rampachodavaram	1095	1111
13	Seethanagaram	1039	981
14	Gokavaram	1094	1089
15	Jaggampeta	1100	1013
16	Kirlampudi	1027	1084
17	Prathipadu	1022	1081
18	Thondangi	978	1042
19	Gollaprolu	1028	827
20	Peddapuram	1005	1057
21	Gandepalle	1017	1146
22	Korukonda	1039	985
23	Rajahmundry Rural	1004	975
24	Rajanagaram	1011	937
25	Rangampeta	995	954
26	Samalkota	1009	947
27	Pithapuram	1021	1124
28	Kothapalle	992	1077
29	Kakinada (Rural)	1012	893
30	Pedapudi	1012	1102
31	Biccavolu	1044	988
32	Anaparthi	892	979
33	Kadlam	1058	940
34	Atreyapuram	1010	1012

TABLE 18: SEX RATIO AMONG SCHEDULED CASTES AND SCHEDULED TRIBES (RURAL) IN MANDAL PARISHAD, 2011

Sl. No.	Name of Mandal Parishad	Scheduled Castes sex ratio	Scheduled Tribes sex ratio
1	2	3	4
35	Mandapeta	1019	904
36	Rayavaram	1017	1036
37	Karapa	997	979
38	Kajuluru	983	1007
39	Ramachandrapuram	975	1004
40	Alamuru	1058	968
41	Ravulapalem	1039	1033
42	Kothapeta	988	975
43	Kapileswarapuram	990	939
44	Pamarru	956	1039
45	Thallarevu	1023	1127
46	I. Polavaram	972	947
47	Mummidivaram	1021	993
48	Ainavilli	984	974
49	P.Gannavaram	994	1033
50	Ambajipeta	991	893
51	Mamidikuduru	1008	954
52	Razole	1027	1065
53	Malikipuram	1010	1066
54	Sakhinetipalle	1009	1108
55	Allavaram	1025	1021
56	Amalapuram	955	924
57	Uppalaguptam	986	1072
58	Katrenikona	975	1079
District (Rural) Sex ratio :		1008	1049

The sex ratio among the Scheduled Casts and Scheduled Tribes is given Mandal Parishad wise in this table. The average sex ratio of rural Scheduled Castes and Scheduled Tribes for the district is 1008 and 1049 respectively, while the district sex ratio Mandal Parishad wise for the total population is 998. The highest of 1114 females per 1000 males in the Scheduled Castes population are reported in Tuni Mandal Parishad and lowest is reported as 589 per 1000 males in Maredumilli Mandal Parishad. Likewise for Scheduled Tribes population the highest of 1795 females per 1000 males are reported in Tuni Mandal Parishad and lowest of 774 females per 1000 males are shown Kotananduru Mandal Parishad.

TABLE 19: SEX RATIO AMONG SCHEDULED CASTES AND SCHEDULED TRIBES IN TOWNS, 2011

Sl. No.	Name of town	Scheduled Castes sex ratio	Scheduled Tribes sex ratio
1	2	3	4
1	Tuni (M)	1117	1000
2	Arempudi (CT)	962	750
3	Rampachodavaram (CT)	844	808
4	Peddapuram (M)	1083	988
5	Rajahmundry (M Corp. + OG)	1039	965
6	Katheru (CT)	1036	1913
7	Morampudi (CT)	1005	866
8	Hukumpeta (CT)	1112	1600
9	Dowleswaram (CT)	987	1497
10	Samalkot (M)	1040	863
11	Pithapuram (M + OG)	1018	968
12	Kakinada (M Corp. + OG)	1127	907
13	Ramanayyapeta (CT)	1145	1179
14	Suryaraopeta (CT)	1120	1052
15	Chidiga (CT)	958	935
16	Mandapeta (M + OG)	1054	1480
17	Ramachandrapuram (M)	993	899
18	Amalapuram (M)	1028	1088
19	Bandarulanka (CT)	946	1075
District (Urban) Sex ratio :		1059	950

This table shows the sex ratio among the Scheduled Castes and Scheduled Tribes in the towns. The average sex ratio for the district total of towns for Scheduled Castes is 1059 and Scheduled Tribes is 950 respectively, whereas the sex ratio of the total district population for towns is 1030. The highest sex ratio of 1145 for the Scheduled Castes population is reported in Ramanayyapeta (CT) and lowest sex ratio of 844 is reported in Rampachodavaram (CT). Likewise, for Scheduled Tribes population highest sex ratio of 1913 reported in Katheru (CT) and a lowest sex ratio of 750 is reported in Arempudi (CT).

**TABLE 20: NUMBER OF LITERATES AND ILLITERATES, LITERACY RATE
BY SEX IN MANDALS, 2011**

Sl. No.	Name of Mandal	T/ R/ U	Number of literates and illiterates									Literacy rate	Gap in male-female literacy rate
			Number of literates			Number of illiterates			P	M	F		
			P	M	F	P	M	F					
1	2	3	4	5	6	7	8	9	10	11	12	13	
1	Maredumilli	Total	10036	6328	3708	9471	3838	5633	59.28	71.25	46.08	25.17	
		Rural	10036	6328	3708	9471	3838	5633	59.28	71.25	46.08	25.17	
		Urban	0	0	0	0	0	0	0	0	0	0	0
2	Devipatnam	Total	15081	7920	7161	13097	5749	7348	59.89	65	55.1	9.9	
		Rural	15081	7920	7161	13097	5749	7348	59.89	65	55.1	9.9	
		Urban	0	0	0	0	0	0	0	0	0	0	0
3	Y. Ramavaram	Total	10855	6142	4713	17759	7615	10144	44.13	52.19	36.75	15.44	
		Rural	10855	6142	4713	17759	7615	10144	44.13	52.19	36.75	15.44	
		Urban	0	0	0	0	0	0	0	0	0	0	0
4	Addateegala	Total	19240	10473	8767	18001	8213	9788	57.86	62.93	52.79	10.14	
		Rural	19240	10473	8767	18001	8213	9788	57.86	62.93	52.79	10.14	
		Urban	0	0	0	0	0	0	0	0	0	0	0
5	Rajavommangi	Total	20166	10405	9761	19416	8697	10719	56.47	60.53	52.69	7.84	
		Rural	20166	10405	9761	19416	8697	10719	56.47	60.53	52.69	7.84	
		Urban	0	0	0	0	0	0	0	0	0	0	0
6	Kotananduru	Total	23626	13329	10297	24886	10767	14119	54.43	62.12	46.92	15.2	
		Rural	23626	13329	10297	24886	10767	14119	54.43	62.12	46.92	15.2	
		Urban	0	0	0	0	0	0	0	0	0	0	0
7	Tuni	Total	79525	41807	37718	58554	25927	32627	64.64	69.54	59.95	9.59	
		Rural	42478	22691	19787	42176	19121	23055	56.51	61.28	51.87	9.41	
		Urban	37047	19116	17931	16378	6806	9572	77.4	82.79	72.38	10.41	
8	Rowthulapudi	Total	25063	14080	10983	30173	13970	16203	51.11	56.56	45.5	11.06	
		Rural	25063	14080	10983	30173	13970	16203	51.11	56.56	45.5	11.06	
		Urban	0	0	0	0	0	0	0	0	0	0	0
9	Sankhavaram	Total	30365	16206	14159	26652	12369	14283	59.85	63.87	55.83	8.04	
		Rural	27391	14589	12802	24553	11449	13104	59.23	63	55.46	7.54	
		Urban	2974	1617	1357	2099	920	1179	66.25	73	59.67	13.33	
10	Yeleswaram	Total	43503	22474	21029	34462	15997	18465	62.86	66.08	59.75	6.33	
		Rural	43503	22474	21029	34462	15997	18465	62.86	66.08	59.75	6.33	
		Urban	0	0	0	0	0	0	0	0	0	0	0
11	Gangavaram	Total	12184	6114	6070	13728	6279	7449	53.06	55.84	50.53	5.31	
		Rural	12184	6114	6070	13728	6279	7449	53.06	55.84	50.53	5.31	
		Urban	0	0	0	0	0	0	0	0	0	0	0

**TABLE 20: NUMBER OF LITERATES AND ILLITERATES, LITERACY RATE
BY SEX IN MANDALS, 2011**

Sl. No.	Name of Mandal	T/ R/ U	Number of literates and illiterates									Gap in male-female literacy rate
			Number of literates			Number of illiterates			Literacy rate			
			P	M	F	P	M	F	P	M	F	
1	2	3	4	5	6	7	8	9	10	11	12	13
12	Rampachodavaram	Total	22185	11900	10285	17166	7285	9881	63.15	69.59	57.04	12.55
		Rural	14572	7600	6972	14827	6343	8484	55.78	61.71	50.5	11.21
		Urban	7613	4300	3313	2339	942	1397	84.5	89.88	78.41	11.47
13	Seethanagaram	Total	42944	21763	21181	28721	13965	14756	66.62	67.96	65.3	2.66
		Rural	42944	21763	21181	28721	13965	14756	66.62	67.96	65.3	2.66
		Urban	0	0	0	0	0	0	0	0	0	0
14	Gokavaram	Total	39199	20236	18963	30397	14116	16281	62.92	65.92	60.01	5.91
		Rural	39199	20236	18963	30397	14116	16281	62.92	65.92	60.01	5.91
		Urban	0	0	0	0	0	0	0	0	0	0
15	Jaggampeta	Total	40387	20405	19982	39253	19017	20236	57.08	58.4	55.79	2.61
		Rural	40387	20405	19982	39253	19017	20236	57.08	58.4	55.79	2.61
		Urban	0	0	0	0	0	0	0	0	0	0
16	Kirlampudi	Total	40633	20781	19852	33746	16474	17272	61.43	62.87	59.98	2.89
		Rural	40633	20781	19852	33746	16474	17272	61.43	62.87	59.98	2.89
		Urban	0	0	0	0	0	0	0	0	0	0
17	Prathipadu	Total	39938	20606	19332	39138	18895	20243	57.1	59.18	55.03	4.15
		Rural	39938	20606	19332	39138	18895	20243	57.1	59.18	55.03	4.15
		Urban	0	0	0	0	0	0	0	0	0	0
18	Thondangi	Total	43322	23840	19482	44270	20572	23698	55.67	60.52	50.7	9.82
		Rural	43322	23840	19482	44270	20572	23698	55.67	60.52	50.7	9.82
		Urban	0	0	0	0	0	0	0	0	0	0
19	Gollaprolu	Total	43580	23209	20371	35346	16564	18782	61.97	65.64	58.27	7.37
		Rural	43580	23209	20371	35346	16564	18782	61.97	65.64	58.27	7.37
		Urban	0	0	0	0	0	0	0	0	0	0
20	Peddapuram	Total	75019	38453	36566	48380	23260	25120	67.75	69.69	65.83	3.86
		Rural	41089	20937	20152	32833	16442	16391	62.1	62.69	61.51	1.18
		Urban	33930	17516	16414	15547	6818	8729	76.14	80.41	72.05	8.36
21	Gandepalle	Total	29063	14859	14204	25215	12216	12999	59.69	61.33	58.07	3.26
		Rural	29063	14859	14204	25215	12216	12999	59.69	61.33	58.07	3.26
		Urban	0	0	0	0	0	0	0	0	0	0
22	Korukonda	Total	44471	22761	21710	35082	16859	18223	62.84	64.52	61.17	3.35
		Rural	44471	22761	21710	35082	16859	18223	62.84	64.52	61.17	3.35
		Urban	0	0	0	0	0	0	0	0	0	0

**TABLE 20: NUMBER OF LITERATES AND ILLITERATES, LITERACY RATE
BY SEX IN MANDALS, 2011**

Sl. No.	Name of Mandal	T/ R/ U	Number of literates and illiterates									Gap in male-female literacy rate	
			Number of literates			Number of illiterates			Literacy rate				
			P	M	F	P	M	F	P	M	F		
1	2	3	4	5	6	7	8	9	10	11	12	13	
23	Rajahmundry (Urban)	Total	260616	134036	126580	81215	34699	46516	84.12	87.91	80.45	7.46	
		Rural	0	0	0	0	0	0	0	0	0	0	0
		Urban	260616	134036	126580	81215	34699	46516	84.12	87.91	80.45	7.46	
24	Rajahmundry Rural	Total	114391	59150	55241	52582	23394	29188	76.49	80.22	72.86	7.36	
		Rural	20774	10748	10026	11157	5257	5900	72.66	75.32	70.01	5.31	
		Urban	93617	48402	45215	41425	18137	23288	77.4	81.39	73.53	7.86	
25	Rajanagaram	Total	60746	30941	29805	45339	22404	22935	64.39	65.27	63.5	1.77	
		Rural	60746	30941	29805	45339	22404	22935	64.39	65.27	63.5	1.77	
		Urban	0	0	0	0	0	0	0	0	0	0	0
26	Rangampeta	Total	29774	15170	14604	27332	13743	13589	58.55	58.9	58.2	0.7	
		Rural	29774	15170	14604	27332	13743	13589	58.55	58.9	58.2	0.7	
		Urban	0	0	0	0	0	0	0	0	0	0	0
27	Samalkota	Total	85916	44564	41352	52063	24099	27964	69.39	72.51	66.32	6.19	
		Rural	47829	24761	23068	33286	15787	17499	65.76	68.18	63.34	4.84	
		Urban	38087	19803	18284	18777	8312	10465	74.58	78.77	70.51	8.26	
28	Pithapuram	Total	78955	41076	37879	50327	23830	26497	68.03	70.61	65.42	5.19	
		Rural	41979	21852	20127	32444	15891	16553	63.06	64.76	61.32	3.44	
		Urban	36976	19224	17752	17883	7939	9944	74.7	78.71	70.8	7.91	
29	Kothapalle	Total	44371	23301	21070	38417	18165	20252	59.88	62.98	56.79	6.19	
		Rural	44371	23301	21070	38417	18165	20252	59.88	62.98	56.79	6.19	
		Urban	0	0	0	0	0	0	0	0	0	0	0
30	Kakinada (Rural)	Total	122399	63546	58853	51730	23472	28258	78.39	81.54	75.24	6.3	
		Rural	26355	13864	12491	17284	8266	9018	68.03	70.65	65.35	5.3	
		Urban	96044	49682	46362	34446	15206	19240	81.8	85.21	78.44	6.77	
31	Kakinada (Urban)	Total	228034	115949	112085	84504	36622	47882	80.62	84.31	77.14	7.17	
		Rural	0	0	0	0	0	0	0	0	0	0	0
		Urban	228034	115949	112085	84504	36622	47882	80.62	84.31	77.14	7.17	
32	Pedapudi	Total	45522	23619	21903	25937	12264	13673	70.61	73.19	68.02	5.17	
		Rural	45522	23619	21903	25937	12264	13673	70.61	73.19	68.02	5.17	
		Urban	0	0	0	0	0	0	0	0	0	0	0
33	Biccavolu	Total	43258	22563	20695	27019	12132	14887	68.31	72.36	64.39	7.97	
		Rural	43258	22563	20695	27019	12132	14887	68.31	72.36	64.39	7.97	
		Urban	0	0	0	0	0	0	0	0	0	0	0

**TABLE 20: NUMBER OF LITERATES AND ILLITERATES, LITERACY RATE
BY SEX IN MANDALS, 2011**

Sl. No.	Name of Mandal	T/ R/ U	Number of literates and illiterates									Literacy rate	Gap in male-female literacy rate
			Number of literates			Number of illiterates			P	M	F		
			P	M	F	P	M	F					
1	2	3	4	5	6	7	8	9	10	11	12	13	
34	Anaparthly	Total	46526	24431	22095	24333	10964	13369	72.37	76.2	68.56	7.64	
		Rural	46526	24431	22095	24333	10964	13369	72.37	76.2	68.56	7.64	
		Urban	0	0	0	0	0	0	0	0	0	0	0
35	Kadium	Total	55640	28738	26902	34859	16328	18531	68.58	71.3	65.89	5.41	
		Rural	55640	28738	26902	34859	16328	18531	68.58	71.3	65.89	5.41	
		Urban	0	0	0	0	0	0	0	0	0	0	0
36	Atreyapuram	Total	40723	21075	19648	24857	12021	12836	68.71	70.41	66.97	3.44	
		Rural	40723	21075	19648	24857	12021	12836	68.71	70.41	66.97	3.44	
		Urban	0	0	0	0	0	0	0	0	0	0	0
37	Mandapeta	Total	86711	44459	42252	45968	21265	24703	72.52	75.36	69.75	5.61	
		Rural	47827	24590	23237	28789	13554	15235	69.49	72	67.01	4.99	
		Urban	38884	19869	19015	17179	7711	9468	76.63	79.97	73.43	6.54	
38	Rayavaram	Total	41855	21734	20121	24601	11248	13353	69.7	73.07	66.39	6.68	
		Rural	41855	21734	20121	24601	11248	13353	69.7	73.07	66.39	6.68	
		Urban	0	0	0	0	0	0	0	0	0	0	0
39	Karapa	Total	46748	24456	22292	29650	14004	15646	68.61	71.35	65.83	5.52	
		Rural	46748	24456	22292	29650	14004	15646	68.61	71.35	65.83	5.52	
		Urban	0	0	0	0	0	0	0	0	0	0	0
40	Kajuluru	Total	43890	23125	20765	27013	12700	14313	69.04	72.08	65.94	6.14	
		Rural	43890	23125	20765	27013	12700	14313	69.04	72.08	65.94	6.14	
		Urban	0	0	0	0	0	0	0	0	0	0	0
41	Ramachandrapuram	Total	79918	41605	38313	34609	15805	18804	77.33	80.38	74.28	6.1	
		Rural	47295	24946	22349	23575	10920	12655	74.27	77.43	71.04	6.39	
		Urban	32623	16659	15964	11034	4885	6149	82.25	85.23	79.35	5.88	
42	Alamuru	Total	43740	22282	21458	30285	14673	15612	65.77	67.27	64.28	2.99	
		Rural	43740	22282	21458	30285	14673	15612	65.77	67.27	64.28	2.99	
		Urban	0	0	0	0	0	0	0	0	0	0	0
43	Ravulapalem	Total	57870	30157	27713	25490	11705	13785	76.71	79.78	73.63	6.15	
		Rural	57870	30157	27713	25490	11705	13785	76.71	79.78	73.63	6.15	
		Urban	0	0	0	0	0	0	0	0	0	0	0
44	Kothapeta	Total	55191	28975	26216	22668	10078	12590	78.54	82.25	74.81	7.44	
		Rural	55191	28975	26216	22668	10078	12590	78.54	82.25	74.81	7.44	
		Urban	0	0	0	0	0	0	0	0	0	0	0

**TABLE 20: NUMBER OF LITERATES AND ILLITERATES, LITERACY RATE
BY SEX IN MANDALS, 2011**

Sl. No.	Name of Mandal	T/ R/ U	Number of literates and illiterates									Literacy rate	Gap in male-female literacy rate
			Number of literates			Number of illiterates			P	M	F		
			P	M	F	P	M	F					
1	2	3	4	5	6	7	8	9	10	11	12	13	
45	Kapileswarapuram	Total	41066	21214	19852	25743	12369	13374	68.22	70.35	66.09	4.26	
		Rural	41066	21214	19852	25743	12369	13374	68.22	70.35	66.09	4.26	
		Urban	0	0	0	0	0	0	0	0	0	0	0
46	Pamaru	Total	39263	20928	18335	23750	10907	12843	69.15	72.89	65.33	7.56	
		Rural	39263	20928	18335	23750	10907	12843	69.15	72.89	65.33	7.56	
		Urban	0	0	0	0	0	0	0	0	0	0	0
47	Thallarevu	Total	52008	27401	24607	30791	14037	16754	70.58	74.47	66.7	7.77	
		Rural	52008	27401	24607	30791	14037	16754	70.58	74.47	66.7	7.77	
		Urban	0	0	0	0	0	0	0	0	0	0	0
48	I. Polavaram	Total	41894	22171	19723	25540	11806	13734	68.95	72.54	65.32	7.22	
		Rural	41894	22171	19723	25540	11806	13734	68.95	72.54	65.32	7.22	
		Urban	0	0	0	0	0	0	0	0	0	0	0
49	Mummidivaram	Total	48541	25845	22696	20045	8544	11501	78.06	83.23	72.9	10.33	
		Rural	48541	25845	22696	20045	8544	11501	78.06	83.23	72.9	10.33	
		Urban	0	0	0	0	0	0	0	0	0	0	0
50	Ainavilli	Total	45766	24479	21287	19395	8379	11016	77.56	82.34	72.7	9.64	
		Rural	45766	24479	21287	19395	8379	11016	77.56	82.34	72.7	9.64	
		Urban	0	0	0	0	0	0	0	0	0	0	0
51	P.Gannavaram	Total	52776	28213	24563	22530	9884	12646	77.52	82	72.93	9.07	
		Rural	52776	28213	24563	22530	9884	12646	77.52	82	72.93	9.07	
		Urban	0	0	0	0	0	0	0	0	0	0	0
52	Ambajipeta	Total	45968	24500	21468	17166	7162	10004	79.84	85	74.66	10.34	
		Rural	45968	24500	21468	17166	7162	10004	79.84	85	74.66	10.34	
		Urban	0	0	0	0	0	0	0	0	0	0	0
53	Mamidikuduru	Total	52612	27929	24683	18027	7577	10450	82.06	86.68	77.39	9.29	
		Rural	52612	27929	24683	18027	7577	10450	82.06	86.68	77.39	9.29	
		Urban	0	0	0	0	0	0	0	0	0	0	0
54	Razole	Total	53724	28084	25640	17709	7384	10325	82.92	87.35	78.55	8.8	
		Rural	53724	28084	25640	17709	7384	10325	82.92	87.35	78.55	8.8	
		Urban	0	0	0	0	0	0	0	0	0	0	0
55	Malikipuram	Total	55968	29727	26241	19879	8262	11617	80.88	85.8	75.94	9.86	
		Rural	55968	29727	26241	19879	8262	11617	80.88	85.8	75.94	9.86	
		Urban	0	0	0	0	0	0	0	0	0	0	0

TABLE 20: NUMBER OF LITERATES AND ILLITERATES, LITERACY RATE BY SEX IN MANDALS, 2011

Sl. No.	Name of Mandal	T/ R/ U	Number of literates and illiterates									Literacy rate	Gap in male-female literacy rate
			Number of literates			Number of illiterates			P	M	F		
			P	M	F	P	M	F					
1	2	3	4	5	6	7	8	9	10	11	12	13	
56	Sakhinetipalle	Total	54311	28738	25573	18249	7665	10584	81.83	86.38	77.26	9.12	
		Rural	54311	28738	25573	18249	7665	10584	81.83	86.38	77.26	9.12	
		Urban	0	0	0	0	0	0	0	0	0	0	0
57	Allavaram	Total	47845	25368	22477	20397	8666	11731	77.21	82.26	72.21	10.05	
		Rural	47845	25368	22477	20397	8666	11731	77.21	82.26	72.21	10.05	
		Urban	0	0	0	0	0	0	0	0	0	0	0
58	Amalapuram	Total	108541	56967	51574	33152	14131	19021	84.22	88.35	80.09	8.26	
		Rural	56170	29901	26269	20822	8972	11850	80.48	84.94	75.94	9	
		Urban	52371	27066	25305	12330	5159	7171	88.65	92.46	84.9	7.56	
59	Uppalaguptam	Total	40025	21595	18430	19906	8690	11216	74.23	79.31	69.05	10.26	
		Rural	40025	21595	18430	19906	8690	11216	74.23	79.31	69.05	10.26	
		Urban	0	0	0	0	0	0	0	0	0	0	0
60	Katrenikona	Total	45090	24731	20359	29729	13033	16696	67.55	73.54	61.46	12.08	
		Rural	45090	24731	20359	29729	13033	16696	67.55	73.54	61.46	12.08	
		Urban	0	0	0	0	0	0	0	0	0	0	0
Total			3288577	1716933	1571644	1865719	852755	1012964	70.99	74.51	67.52	6.99	
District Total :			Rural	2329761	1223694	1106067	1510563	698599	811964	67.62	71.08	64.17	6.91
			Urban	958816	493239	465577	355156	154156	201000	80.78	84.62	77.07	7.55

This table shows the literacy rate Mandal wise besides the number of literates and illiterates for total rural and urban areas with sex breakup and also a gap in the male and female literacy rate. The literacy rates are worked out by excluding population of 0-6 years. As per 2011 Census the proportion of literates to total population (excluding the age group of 0-6) for the district total is 70.99%, rural 67.62% and urban 80.78% respectively. The literacy rate of males with 74.51% in the district is higher than the females with 67.52%. Amalapuram Mandal reports the highest literacy rate of 84.22% for total and 88.65% for Urban. For rural 82.92% reported in Razole Mandal. The highest total male literacy rate with 88.35% in Amalapuram Mandal and for females it is 80.45% in Rajahmundry (Urban) Mandal. While Amalapuram Mandal shows the highest male literacy rate with 92.46% and 84.9% of female literacy rate for urban. Y.Ramavaram Mandal reported the lowest total male literacy rate of 52.19% in the district. The gap between male and female literacy rate in the district is 6.99% and for rural it is 6.91%, but in urban area the gap is more and shows 7.55%.

**TABLE 21: NUMBER OF LITERATES AND ILLITERATES, LITERACY RATE
BY SEX IN MANDAL PARISHAD (RURAL), 2011**

Sl. No.	Name of Mandal Parishad	Number of literates and illiterates						Literacy rate			Gap in male-female literacy rate
		Number of literates			Number of illiterates			P	M	F	
		P	M	F	P	M	F				
1	2	3	4	5	6	7	8	9	10	11	12
1	Maredumilli	10036	6328	3708	9471	3838	5633	59.28	71.25	46.1	25.17
2	Devipatnam	15081	7920	7161	13097	5749	7348	59.89	65	55.1	9.9
3	Y. Ramavaram	10855	6142	4713	17759	7615	10144	44.13	52.19	36.8	15.44
4	Addateegala	19240	10473	8767	18001	8213	9788	57.86	62.93	52.8	10.14
5	Rajavommangi	20166	10405	9761	19416	8697	10719	56.47	60.53	52.7	7.84
6	Kotananduru	23626	13329	10297	24886	10767	14119	54.43	62.12	46.9	15.2
7	Tuni	42478	22691	19787	42176	19121	23055	56.51	61.28	51.9	9.41
8	Rowthulapudi	25063	14080	10983	30173	13970	16203	51.11	56.56	45.5	11.06
9	Sankhavaram	27391	14589	12802	24553	11449	13104	59.23	63	55.5	7.54
10	Yeleswaram	43503	22474	21029	34462	15997	18465	62.86	66.08	59.8	6.33
11	Gangavaram	12184	6114	6070	13728	6279	7449	53.06	55.84	50.5	5.31
12	Rampachodavaram	14572	7600	6972	14827	6343	8484	55.78	61.71	50.5	11.21
13	Seethanagaram	42944	21763	21181	28721	13965	14756	66.62	67.96	65.3	2.66
14	Gokavaram	39199	20236	18963	30397	14116	16281	62.92	65.92	60	5.91
15	Jaggampeta	40387	20405	19982	39253	19017	20236	57.08	58.4	55.8	2.61
16	Kirlampudi	40633	20781	19852	33746	16474	17272	61.43	62.87	60	2.89
17	Prathipadu	39938	20606	19332	39138	18895	20243	57.1	59.18	55	4.15
18	Thondangi	43322	23840	19482	44270	20572	23698	55.67	60.52	50.7	9.82
19	Gollaprolu	43580	23209	20371	35346	16564	18782	61.97	65.64	58.3	7.37
20	Peddapuram	41089	20937	20152	32833	16442	16391	62.1	62.69	61.5	1.18
21	Gandepalle	29063	14859	14204	25215	12216	12999	59.69	61.33	58.1	3.26
22	Korukonda	44471	22761	21710	35082	16859	18223	62.84	64.52	61.2	3.35
23	Rajahmundry Rural	20774	10748	10026	11157	5257	5900	72.66	75.32	70	5.31
24	Rajanagaram	60746	30941	29805	45339	22404	22935	64.39	65.27	63.5	1.77
25	Rangampeta	29774	15170	14604	27332	13743	13589	58.55	58.9	58.2	0.7
26	Samalkota	47829	24761	23068	33286	15787	17499	65.76	68.18	63.3	4.84
27	Pithapuram	41979	21852	20127	32444	15891	16553	63.06	64.76	61.3	3.44
28	Kothapalle	44371	23301	21070	38417	18165	20252	59.88	62.98	56.8	6.19
29	Kakinada (Rural)	26355	13864	12491	17284	8266	9018	68.03	70.65	65.4	5.3
30	Pedapudi	45522	23619	21903	25937	12264	13673	70.61	73.19	68	5.17
31	Biccavolu	43258	22563	20695	27019	12132	14887	68.31	72.36	64.4	7.97
32	Anaparthi	46526	24431	22095	24333	10964	13369	72.37	76.2	68.6	7.64
33	Kadium	55640	28738	26902	34859	16328	18531	68.58	71.3	65.9	5.41
34	Atreyapuram	40723	21075	19648	24857	12021	12836	68.71	70.41	67	3.44

**TABLE 21: NUMBER OF LITERATES AND ILLITERATES, LITERACY RATE
BY SEX IN MANDAL PARISHAD (RURAL), 2011**

Sl. No.	Name of Mandal Parishad	Number of literates and illiterates						Literacy rate			Gap in male-female literacy rate
		Number of literates			Number of illiterates			P	M	F	
		P	M	F	P	M	F				
1	2	3	4	5	6	7	8	9	10	11	12
35	Mandapeta	47827	24590	23237	28789	13554	15235	69.49	72	67	4.99
36	Rayavaram	41855	21734	20121	24601	11248	13353	69.7	73.07	66.4	6.68
37	Karapa	46748	24456	22292	29650	14004	15646	68.61	71.35	65.8	5.52
38	Kajuluru	43890	23125	20765	27013	12700	14313	69.04	72.08	65.9	6.14
39	Ramachandrapuram	47295	24946	22349	23575	10920	12655	74.27	77.43	71	6.39
40	Alamuru	43740	22282	21458	30285	14673	15612	65.77	67.27	64.3	2.99
41	Ravulapalem	57870	30157	27713	25490	11705	13785	76.71	79.78	73.6	6.15
42	Kothapeta	55191	28975	26216	22668	10078	12590	78.54	82.25	74.8	7.44
43	Kapileswarapuram	41066	21214	19852	25743	12369	13374	68.22	70.35	66.1	4.26
44	Pamaruru	39263	20928	18335	23750	10907	12843	69.15	72.89	65.3	7.56
45	Thallarevu	52008	27401	24607	30791	14037	16754	70.58	74.47	66.7	7.77
46	I. Polavaram	41894	22171	19723	25540	11806	13734	68.95	72.54	65.3	7.22
47	Mummidivaram	48541	25845	22696	20045	8544	11501	78.06	83.23	72.9	10.33
48	Ainavilli	45766	24479	21287	19395	8379	11016	77.56	82.34	72.7	9.64
49	P.Gannavaram	52776	28213	24563	22530	9884	12646	77.52	82	72.9	9.07
50	Ambajipeta	45968	24500	21468	17166	7162	10004	79.84	85	74.7	10.34
51	Mamidikuduru	52612	27929	24683	18027	7577	10450	82.06	86.68	77.4	9.29
52	Razole	53724	28084	25640	17709	7384	10325	82.92	87.35	78.6	8.8
53	Malikipuram	55968	29727	26241	19879	8262	11617	80.88	85.8	75.9	9.86
54	Sakhinetipalle	54311	28738	25573	18249	7665	10584	81.83	86.38	77.3	9.12
55	Allavaram	47845	25368	22477	20397	8666	11731	77.21	82.26	72.2	10.05
56	Amalapuram	56170	29901	26269	20822	8972	11850	80.48	84.94	75.9	9
57	Uppalaguptam	40025	21595	18430	19906	8690	11216	74.23	79.31	69.1	10.26
58	Katrenikona	45090	24731	20359	29729	13033	16696	67.55	73.54	61.5	12.08
Total		2329761	1223694	1106067	1510563	698599	811964	67.62	71.08	64.2	6.91

This table reveals the number of literates, illiterates and the literacy level of the total population (excluding the population in the age group of 0-6). 67.62% literates are reported in the rural area of the district. The percentage of literates for males in the district is 71.08% and for females 64.17% is showing with a gap of 6.91%. Razole Mandal Parishad was reported the Highest literacy rate for persons as 82.92%, for males 87.35% and for females 78.55%. Y.Ramavaram Mandal Parishad reported the lowest literacy rate of 44.13% for persons, for males 52.19% and 36.75% for females. The gap in the male female literacy rate is very high in Maredumilli Parishad with 25.17%.

TABLE 22: DISTRIBUTION OF VILLAGES BY LITERACY RATE RANGE, 2011

Range of literacy rate for villages	Number of inhabited villages	Percentage distribution of villages	Population	Percentage distribution of population
1	2	3	4	5
0	8	0.61	304	0.01
1 - 10	15	1.14	1727	0.04
11 - 20	27	2.06	4705	0.12
21 - 30	52	3.96	9244	0.24
31 - 40	93	7.09	22069	0.57
41 - 50	182	13.87	160171	4.17
51 - 60	303	23.09	782769	20.38
61 - 70	298	22.71	1282631	33.40
71 - 80	256	19.51	1210206	31.51
81 - 90	74	5.64	365278	9.51
91 - 99	3	0.23	1218	0.03
100	1	0.08	2	0.00
Total	1312	100.00	3840324	100.00
Literacy rate for District:	67.62			

This table is related to distribution of villages by literacy range 2011. The highest number of 303 villages shown in the range of literacy rate 51-60 with a population of 20.38%. There are 298 villages recorded in the range of literacy rate 61-70 with a population of 33.40%. One village is reported with 100% literacy rate with only two persons. With a population of 304 persons in 8 villages are reported without literacy.

TABLE 23: NUMBER OF LITERATES AND ILLITERATES, LITERACY RATE BY SEX IN TOWNS, 2011

Sl. No.	Name of Town	Number of literates and illiterates						Literacy rate			Gap in male-female literacy rate
		Number of literates			Number of illiterates			P	M	F	
		P	M	F	P	M	F				
1	2	3	4	5	6	7	8	9	10	11	12
1	Tuni (M)	37047	19116	17931	16378	6806	9572	77.4	82.79	72.38	10.41
2	Arempudi (CT)	2974	1617	1357	2099	920	1179	66.25	73	59.67	13.33
3	Rampachodavaram (CT)	7613	4300	3313	2339	942	1397	84.5	89.88	78.41	11.47
4	Peddapuram (M)	33930	17516	16414	15547	6818	8729	76.14	80.41	72.05	8.36
5	Rajahmundry (M Corp. + OG)	284408	146371	138037	91925	39599	52326	83.48	87.21	79.86	7.35
6	Katheru (CT)	17243	9078	8165	6329	2706	3623	81.41	85.38	77.41	7.97
7	Morampudi (CT)	8815	4761	4054	6531	2820	3711	64.96	71.25	58.86	12.39
8	Hukumpeta (CT)	12106	6100	6006	4879	2158	2721	79.59	82.89	76.5	6.39
9	Dowleswaram (CT)	31661	16128	15533	12976	5553	7423	78.94	83.02	75.1	7.92
10	Samalkot (M)	38087	19803	18284	18777	8312	10465	74.58	78.77	70.51	8.26
11	Pithapuram (M + OG)	36976	19224	17752	17883	7939	9944	74.7	78.71	70.8	7.91
12	Kakinada (M Corp. + OG)	277343	141643	135700	106839	46665	60174	79.95	83.59	76.48	7.11
13	Ramanayyapeta (CT)	22345	11394	10951	6024	2595	3429	87	90.26	83.84	6.42
14	Suryaraopeta (CT)	19372	9947	9425	4740	2016	2724	88.46	91.58	85.39	6.19
15	Chidiga (CT)	5018	2647	2371	1347	552	795	86.59	90.96	82.18	8.78
16	Mandapeta (M + OG)	38884	19869	19015	17179	7711	9468	76.63	79.97	73.43	6.54
17	Ramachandrapuram (M)	32623	16659	15964	11034	4885	6149	82.25	85.23	79.35	5.88
18	Amalapuram (M)	43629	22430	21199	9602	4055	5547	89.78	93.24	86.39	6.85
19	Bandarulanka (CT)	8742	4636	4106	2728	1104	1624	83.4	88.86	77.99	10.87
District (Urban) Total :		958816	493239	465577	355156	154156	201000	80.78	84.62	77.07	7.55

The above table shows the number and percentage of literates and illiterates by sex in towns of the district. The district literacy rate in towns (urban) is 80.78%, while in males it is 84.62% and in females it is 77.07% is recorded. Amalapuram (M) recorded the highest literacy rate for total persons with 89.78%, males with 93.24% and females with 86.39%. The least literacy rate is shown in Morampudi (CT) with 64.96% for persons, males with 71.25% and 58.86 % for females. The gap between male and female literacy rate is 7.55% for the district.

TABLE 24: NUMBER OF SCHEDULED CASTES LITERATES AND ILLITERATES, LITERACY RATE BY SEX IN MANDAL PARISHADS, 2011

Sl. No.	Name of Mandal Parishad	Number of literates and illiterates						Literacy rate			Gap in male-female literacy rate
		Number of literates			Number of illiterates			P	M	F	
		P	M	F	P	M	F				
1	2	3	4	5	6	7	8	9	10	11	12
1	Maredumilli	71	44	27	18	12	6	91.03	93.62	87.1	6.52
2	Devipatnam	898	472	426	785	365	420	59.31	61.7	56.88	4.82
3	Y. Ramavaram	114	60	54	92	44	48	62.98	68.18	58.06	10.12
4	Addateegala	905	491	414	1125	531	594	52.65	56.76	48.48	8.28
5	Rajavommangi	436	227	209	385	195	190	58.45	60.86	56.03	4.83
6	Kotananduru	4447	2492	1955	6520	2997	3523	46.15	51.88	40.44	11.44
7	Tuni	5676	2749	2927	6911	3205	3706	51.73	53.14	50.47	2.67
8	Rowthulapudi	4188	2520	1668	5067	2413	2654	51.51	57.88	44.17	13.71
9	Sankhavaram	3737	1954	1783	4135	2003	2132	53.92	56.49	51.35	5.14
10	Yeleswaram	8015	3955	4060	9049	4258	4791	54.16	56.1	52.39	3.71
11	Gangavaram	765	374	391	917	438	479	51.52	52.02	51.04	0.98
12	Rampachodavaram	217	111	106	93	37	56	76.68	81.62	72.11	9.51
13	Seethanagaram	7961	4054	3907	6946	3257	3689	60.3	63.14	57.62	5.52
14	Gokavaram	6615	3280	3335	5653	2579	3074	60.85	63.58	58.39	5.19
15	Jaggampeta	5299	2486	2813	6025	2906	3119	53.11	52.84	53.35	-0.51
16	Kirlampudi	4851	2445	2406	5529	2676	2853	53.9	55.22	52.62	2.6
17	Prathipadu	6778	3421	3357	8713	4239	4474	50.63	52.14	49.18	2.96
18	Thondangi	7381	4017	3364	8362	3942	4420	53.65	58.05	49.2	8.85
19	Gollaprolu	6189	3193	2996	6563	3096	3467	55.48	58.38	52.68	5.7
20	Peddapuram	7025	3592	3433	7088	3446	3642	56.84	58.4	55.3	3.1
21	Gandepalle	4457	2239	2218	5711	2801	2910	49.99	50.82	49.19	1.63
22	Korukonda	9361	4770	4591	8530	4005	4525	59.65	62.29	57.14	5.15
23	Rajahmundry Rural	5523	2859	2664	3953	1870	2083	65.85	69.12	62.67	6.45
24	Rajanagaram	9224	4627	4597	7658	3767	3891	62.56	63.34	61.79	1.55
25	Rangampeta	5689	2937	2752	6179	3013	3166	54.62	56.19	53.04	3.15
26	Samalkota	9069	4753	4316	7245	3367	3878	63.11	66.22	60	6.22
27	Pithapuram	8122	4182	3940	7524	3558	3966	59.06	61.38	56.79	4.59
28	Kothapalle	7412	3814	3598	6132	2984	3148	62.18	64.33	60.06	4.27
29	Kakinada (Rural)	3560	1834	1726	2205	1032	1173	69.49	72.15	66.87	5.28
30	Pedapudi	6857	3577	3280	4602	2117	2485	67.8	71.28	64.36	6.92
31	Biccavolu	6463	3310	3153	4963	2281	2682	64.09	67.21	61.12	6.09
32	Anaparthi	5018	2881	2137	3189	1456	1733	68.84	74.2	62.74	11.46
33	Kadlam	8676	4390	4286	5459	2478	2981	68.87	71.93	65.99	5.94
34	Atreyapuram	9361	4858	4503	5695	2631	3064	69.21	72.17	66.28	5.89
35	Mandapeta	6863	3487	3376	4688	2235	2453	67.39	69.75	65.11	4.64

TABLE 24: NUMBER OF SCHEDULED CASTES LITERATES AND ILLITERATES, LITERACY RATE BY SEX IN MANDAL PARISHADS, 2011

Sl. No.	Name of Mandal Parishad	Number of literates and illiterates						Literacy rate			Gap in male-female literacy rate
		Number of literates			Number of illiterates			P	M	F	
		P	M	F	P	M	F				
1	2	3	4	5	6	7	8	9	10	11	12
36	Rayavaram	5782	3016	2766	4480	2071	2409	63.78	67.19	60.45	6.74
37	Karapa	6854	3653	3201	4901	2233	2668	66.18	70.55	61.82	8.73
38	Kajuluru	9495	5078	4417	6317	2895	3422	67.74	71.97	63.45	8.52
39	Ramachandrapuram	9163	4904	4259	5359	2450	2909	71.45	75.59	67.22	8.37
40	Alamuru	6434	3251	3183	4656	2138	2518	65.7	68.66	62.93	5.73
41	Ravulapalem	8688	4430	4258	4226	1905	2321	75.23	78.64	71.97	6.67
42	Kothapeta	14307	7608	6699	6210	2715	3495	77.36	81.92	72.75	9.17
43	Kapileswarapuram	7935	4147	3788	5980	2845	3135	64.12	66.77	61.45	5.32
44	Pamaruru	7999	4370	3629	5291	2423	2868	67.34	71.7	62.74	8.96
45	Thallarevu	11495	5933	5562	5808	2620	3188	74.1	77.56	70.74	6.82
46	I. Polavaram	11406	6192	5214	6675	2978	3697	70.01	74.9	64.97	9.93
47	Mummidivaram	13183	6889	6294	6136	2672	3464	75.53	80.37	70.86	9.51
48	Ainavilli	14688	7930	6758	7261	3134	4127	74.44	79.6	69.17	10.43
49	P.Gannavaram	17558	9381	8177	8275	3575	4700	75.71	80.71	70.68	10.03
50	Ambajipeta	13563	7240	6323	6281	2729	3552	75.19	80.35	70.04	10.31
51	Mamidikuduru	13978	7345	6633	4965	2090	2875	81.74	86.28	77.24	9.04
52	Razole	15805	8198	7607	5867	2495	3372	81.1	85.3	77.02	8.28
53	Malikipuram	16129	8407	7722	5634	2423	3211	81.79	85.98	77.66	8.32
54	Sakhinetipalle	17448	9018	8430	4401	1855	2546	87.59	91.17	84.06	7.11
55	Allavaram	15310	7978	7332	6914	2998	3916	76.29	80.76	71.96	8.8
56	Amalapuram	16715	9143	7572	7460	3223	4237	76.73	81.92	71.28	10.64
57	Uppalaguptam	15253	8254	6999	8288	3602	4686	72.54	77.89	67.1	10.79
58	Katrenikona	15910	8680	7230	8569	3716	4853	72.35	77.77	66.77	11
Total		472321	247500	224821	313663	144019	169644	67.57	71.25	63.94	7.31

This table gives number and percentage of Scheduled Castes literates at Mandal Parishad level. The percentage of Scheduled Castes literates for the district is reported as persons 67.57%, while males 71.25% and females 63.94%. The highest percentage of literacy rate is reported in Maredumilli Mandal Parishad with 91.03% for persons, for males 93.62% and for females 87.1%. The lowest literacy rate for Scheduled Castes is reported in Kotananduru Mandal Parishad for persons 46.15%, for females 40.44% and for males 50.82% in Gandepalle Mandal Parishad. The gap in male- female literacy rate is reported very high as 13.71% in Rowthulapudi Mandal Parishad where as the gap for male female literacy rate of the district is 7.31%.

TABLE 25: DISTRIBUTION OF VILLAGES BY LITERACY RATE RANGE FOR SCHEDULED CASTES POPULATION (RURAL), 2011

Range of literacy rate for villages	Number of inhabited villages having Scheduled Castes	Percentage distribution of villages	Scheduled Castes population	Percentage distribution of population
1	2	3	4	5
0	16	1.79	25	0.00
1 - 10	0	0.00	0	0.00
11 - 20	6	0.67	72	0.01
21 - 30	7	0.78	1764	0.22
31 - 40	24	2.69	6858	0.87
41 - 50	118	13.23	65332	8.31
51 - 60	175	19.62	134100	17.06
61 - 70	238	26.68	224778	28.60
71 - 80	210	23.54	258229	32.85
81 - 90	60	6.73	89289	11.36
91 - 99	7	0.78	5392	0.69
100	31	3.48	145	0.02
Total	892	100.00	785984	100.00
District Scheduled castes Literacy rate:	67.57			

This table is related to the distribution of villages by literacy rate range for the Scheduled Castes rural population in 2011. The district average literacy rate for Scheduled Castes population is 67.57%. No literates reported in 16 villages with a population of 25 persons of the Scheduled Castes. 31 villages with 0.02 percent of the Scheduled Castes population show the 100 percent literacy rate. Highest of 238 villages having 28.60% of the Scheduled Castes population report the literacy rate in the range of 61-70 percent followed by 210 villages with Scheduled Castes population of 32.85% report the literacy rate in the range of 71-80. 60 villages with 11.36% Scheduled Castes population report the literacy rate in the range of 81-90.

TABLE 26: NUMBER OF SCHEDULED CASTES LITERATES AND ILLITERATES, LITERACY RATE BY SEX IN TOWNS, 2011

Sl. No.	Name of Town	Number of literates and illiterates						Literacy rate			Gap in male-female literacy rate
		Number of literates			Number of illiterates			P	M	F	
		P	M	F	P	M	F				
1	2	3	4	5	6	7	8	9	10	11	12
1	Tuni (M)	5667	2850	2817	3923	1680	2243	67.03	72.28	62.43	9.85
2	Arempudi (CT)	943	513	430	603	275	328	67.84	72.97	62.59	10.38
3	Rampachodavaram (CT)	670	376	294	110	47	63	91.91	94.24	89.09	5.15
4	Peddapuram (M)	2432	1206	1226	1477	671	806	70.19	72.22	68.3	3.92
5	Rajahmundry (M Corp. + OG)	33465	17142	16323	14224	6251	7973	78.62	82.64	74.81	7.83
6	Katheru (CT)	3803	1974	1829	1630	695	935	78.67	82.77	74.68	8.09
7	Morampudi (CT)	253	128	125	150	73	77	70.28	71.51	69.06	2.45
8	Hukumpeta (CT)	1600	787	813	704	304	400	78.78	81.64	76.19	5.45
9	Dowleswaram (CT)	4923	2571	2352	1623	723	900	84.2	87.96	80.44	7.52
10	Samalkot (M)	6133	3137	2996	4210	1933	2277	67.25	70.4	64.24	6.16
11	Pithapuram (M + OG)	5978	3158	2820	3784	1680	2104	69.25	73.98	64.62	9.36
12	Kakinada (M Corp. + OG)	24880	11999	12881	8415	3657	4758	82.77	85.69	80.22	5.47
13	Ramanayyapeta (CT)	3367	1589	1778	763	336	427	90.73	93.31	88.55	4.76
14	Suryaraopeta (CT)	2158	1055	1103	496	197	299	90.48	93.36	87.89	5.47
15	Chidiga (CT)	473	253	220	87	33	54	94.22	96.93	91.29	5.64
16	Mandapeta (M + OG)	3829	1911	1918	2302	1074	1228	70.71	73.39	68.23	5.16
17	Ramachandrapuram (M)	3791	1985	1806	1971	906	1065	74.3	77.84	70.77	7.07
18	Amalapuram (M)	5591	2858	2733	1452	615	837	87.91	91.37	84.56	6.81
19	Bandarulanka (CT)	961	517	444	444	205	239	75.37	79.78	70.81	8.97
Total		110917	56009	54908	48368	21355	27013	77.98	81.57	74.63	6.94

The above table shows the number and percentage of literates and illiterates, literacy rate by sex in towns for the Scheduled Castes population. District urban Scheduled Castes literacy rate is 77.98% for persons, 81.57% for males and 74.63% for females. The highest literacy rate for Scheduled Castes population is reported in Chidiga (CT) for persons with 94.22%, for males with 96.93% and for females with 91.29%. The lowest literacy rate for the Scheduled Castes population is reported in Tuni (M) for persons 67.03%, for females 62.43% and for males 70.4% in Samalkot (M). The gap for male- female literacy rate for Scheduled Caste population is 6.94% in towns, while the highest of 10.38% gap is recorded in Arempudi (CT).

TABLE 27: NUMBER AND PERCENTAGE OF SCHEDULED TRIBES LITERATES AND ILLITERATES BY SEX IN MANDAL PARISHADS, 2011

Sl. No.	Name of Mandal Parishad	Number of literates and illiterates									Gap in male-female literacy rate
		Number of literates			Number of illiterates			Literacy rate			
		P	M	F	P	M	F	P	M	F	
1	2	3	4	5	6	7	8	9	10	11	12
1	Maredumilli	9181	5816	3365	9018	3646	5372	58.22	70.45	44.78	25.67
2	Devipatnam	8177	4388	3789	8217	3468	4749	56.09	63.16	49.65	13.51
3	Y. Ramavaram	9451	5339	4112	16759	7209	9550	42.1	49.83	35.04	14.79
4	Addateegala	12057	6697	5360	12606	5748	6858	54.9	60.57	49.15	11.42
5	Rajavommangi	11331	5875	5456	11455	5130	6325	55.12	59.28	51.24	8.04
6	Kotananduru	412	265	147	287	129	158	64.17	72.01	53.65	18.36
7	Tuni	680	181	499	463	228	235	64.64	49.45	72.74	-23.29
8	Rowthulapudi	1831	1045	786	2785	1296	1489	44.47	49.9	38.85	11.05
9	Sankhavaram	2264	1262	1002	3189	1470	1719	47.16	51.98	42.23	9.75
10	Yeleswaram	2168	1105	1063	2034	902	1132	59.96	64.73	55.68	9.05
11	Gangavaram	8224	4042	4182	9198	4131	5067	53.16	55.94	50.72	5.22
12	Rampachodavaram	12842	6701	6141	13892	5961	7931	54.13	59.96	48.93	11.03
13	Seethanagaram	570	282	288	1009	515	494	41.7	40.99	42.42	-1.43
14	Gokavaram	1488	744	744	1524	698	826	55.61	59.09	52.51	6.58
15	Jaggampeta	589	291	298	794	396	398	48.28	48.83	47.76	1.07
16	Kirlampudi	124	63	61	99	44	55	63.59	66.32	61	5.32
17	Prathipadu	1849	916	933	2557	1201	1356	48.76	50.92	46.81	4.11
18	Thondangi	59	26	33	88	46	42	45.74	43.33	47.83	-4.5
19	Gollaprolu	72	39	33	107	59	48	51.06	52	50	2
20	Peddapuram	73	37	36	71	33	38	58.87	60.66	57.14	3.52
21	Gandepalle	208	104	104	262	115	147	49.06	53.89	45.02	8.87
22	Korukonda	392	209	183	676	329	347	42.56	45.24	39.87	5.37
23	Rajahmundry Rural	248	137	111	220	100	120	62.94	67.49	58.12	9.37
24	Rajanagaram	286	149	137	264	135	129	58.85	59.6	58.05	1.55
25	Rangampeta	85	39	46	210	112	98	34.27	32.77	35.66	-2.89
26	Samalkota	166	89	77	163	80	83	58.66	58.94	58.33	0.61
27	Pithapuram	79	31	48	110	58	52	48.77	40.79	55.81	-15.02
28	Kothapalle	86	38	48	103	53	50	50.59	46.91	53.93	-7.02
29	Kakinada (Rural)	168	88	80	150	80	70	61.31	62.86	59.7	3.16
30	Pedapudi	158	79	79	193	88	105	51.63	54.48	49.07	5.41
31	Biccavolu	252	136	116	430	207	223	42.64	45.33	39.86	5.47
32	Anaparthi	231	136	95	246	105	141	57.04	63.85	49.48	14.37
33	Kadium	236	137	99	513	249	264	37.58	42.41	32.46	9.95
34	Atreyapuram	156	82	74	192	91	101	51.15	53.59	48.68	4.91
35	Mandapeta	245	143	102	330	159	171	48.23	52.38	43.4	8.98

TABLE 27: NUMBER AND PERCENTAGE OF SCHEDULED TRIBES LITERATES AND ILLITERATES BY SEX IN MANDAL PARISHADS, 2011

Sl. No.	Name of Mandal Parishad	Number of literates and illiterates									Gap in male-female literacy rate
		Number of literates			Number of illiterates			Literacy rate			
		P	M	F	P	M	F	P	M	F	
1	2	3	4	5	6	7	8	9	10	11	12
36	Rayavaram	197	97	100	308	151	157	45.92	47.09	44.84	2.25
37	Karapa	164	94	70	210	95	115	50.46	58.02	42.94	15.08
38	Kajuluru	253	134	119	337	160	177	49.32	51.74	46.85	4.89
39	Ramachandrapuram	196	103	93	279	134	145	48.76	52.02	45.59	6.43
40	Alamuru	302	157	145	509	255	254	43.9	44.73	43.03	1.7
41	Ravulapalem	420	215	205	495	235	260	53.71	56.88	50.74	6.14
42	Kothapeta	296	154	142	346	171	175	54.71	55.6	53.79	1.81
43	Kapileswarapuram	162	84	78	185	95	90	52.77	54.19	51.32	2.87
44	Pamarru	130	68	62	182	85	97	47.45	48.92	45.93	2.99
45	Thallarevu	204	103	101	283	126	157	49.39	52.82	46.33	6.49
46	I. Polavaram	121	58	63	171	92	79	46.36	44.27	48.46	-4.19
47	Mummidivaram	254	138	116	322	151	171	49.8	53.08	46.4	6.68
48	Ainavilli	183	98	85	273	133	140	48.8	51.58	45.95	5.63
49	P.Gannavaram	301	154	147	321	152	169	56.26	57.46	55.06	2.4
50	Ambajipeta	262	135	127	251	136	115	59.82	60	59.62	0.38
51	Mamidikuduru	375	195	180	434	219	215	54.11	55.08	53.1	1.98
52	Razole	292	145	147	280	132	148	60.71	62.23	59.27	2.96
53	Malikipuram	172	85	87	202	96	106	53.92	57.05	51.18	5.87
54	Sakhinetipalle	165	82	83	246	113	133	49.4	52.23	46.89	5.34
55	Allavaram	264	145	119	223	96	127	61.68	66.51	56.67	9.84
56	Amalapuram	281	154	127	348	173	175	52.23	54.8	49.42	5.38
57	Uppalaguptam	164	79	85	238	115	123	47.26	49.07	45.7	3.37
58	Katrenikona	177	89	88	268	125	143	49.44	51.45	47.57	3.88
Total		91773	49477	42296	106925	47511	59414	52.51	58.15	47.15	11

The above table reveals the number and percentage of literates, illiterates and the literacy level of the Scheduled Tribes population at Mandal Parishad level. The percentage of the Scheduled Tribes population for the district is 52.51% for persons, while it is 58.15% for males and 47.15% for females. Highest percent of literacy among the Scheduled Tribes population is reported in Tuni Mandal Parishad with 64.64% for persons, for females with 72.74% and for males with 72.01% in Kotananduru Mandal Parishad. Rangampeta Mandal Parishad reported the lowest literacy rate for the Scheduled Tribes population for persons with 34.27%, for males with 32.77% and for females with 32.46% in Kadiam Mandal Parishad. The gap in male female literacy rate for the Scheduled Tribes population in the district is 11%. It is observed that female literacy rate is higher than males in some towns. The highest gap in the male female literacy rate is 25.67% for the Scheduled Tribe population that is shown in Maredumilli Mandal Parishad, which is higher than the district and in Tuni Mandal Parishad the lowest gap is -23.9% as the female literacy rate which is higher than males.

TABLE 28: DISTRIBUTION OF VILLAGES BY LITERACY RATE RANGE FOR SCHEDULED TRIBES POPULATION (RURAL), 2011

Range of literacy rate for villages	Number of inhabited villages having Scheduled Tribes	Percentage distribution of villages	Scheduled Tribes population	Percentage distribution of population
1	2	3	4	5
0	36	3.03	499	0.25
1 - 10	19	1.60	1964	0.99
11 - 20	45	3.79	5252	2.64
21 - 30	94	7.91	11596	5.84
31 - 40	168	14.14	22842	11.50
41 - 50	276	23.23	52805	26.58
51 - 60	251	21.13	47186	23.75
61 - 70	167	14.06	30414	15.31
71 - 80	63	5.30	13687	6.89
81 - 90	30	2.53	11112	5.59
91 - 99	3	0.25	1160	0.58
100	36	3.03	181	0.09
Total	1188	100.00	198698	100.00
Literacy rate for District:	52.51			

This table is related to distribution of villages by literacy range rate for Scheduled Tribes population (rural) in 2011. The district average literacy rate for the Scheduled Tribes population is 52.51%. 36 villages with 0.09 percent of Scheduled Tribes population reports in 100 % range of literacy rate. The Highest 276 villages with 26.58% of Scheduled Tribes population reported in the range of 41-50 percent literacy rate. 251 villages with 23.75% Scheduled Tribe population reported in the range of 51-60 percent. 168 villages with 11.50% of the Scheduled Tribes population reported in the range of 31-40. 36 villages with 0.25 percent Scheduled Tribe population reported no literacy.

TABLE 29: NUMBER AND PERCENTAGE OF SCHEDULED TRIBE LITERATES AND ILLITERATES BY SEX IN TOWNS, 2011

Sl. No.	Name of Town	Number of Literates and Illiterates						Literacy rate			Gap in male-female literacy rate
		Number of literates			Number of illiterates			P	M	F	
		P	M	F	P	M	F				
1	2	3	4	5	6	7	8	9	10	11	12
1	Tuni (M)	189	99	90	163	77	86	63.21	66	60.4	5.6
2	Arempudi (CT)	16	9	7	5	3	2	84.21	90	77.78	12.22
3	Rampachodavaram (CT)	3502	2104	1398	970	370	600	85.71	91.96	77.75	14.21
4	Peddapuram (M)	280	148	132	364	176	188	52.43	56.27	48.71	7.56
5	Rajahmundry (M Corp. + OG)	1634	863	771	547	247	300	83.24	88.06	78.43	9.63
6	Katheru (CT)	53	19	34	14	4	10	88.33	95	85	10
7	Morampudi (CT)	50	31	19	103	51	52	39.68	46.27	32.2	14.07
8	Hukumpeta (CT)	210	75	135	128	55	73	71.43	68.18	73.37	-5.19
9	Dowleswaram (CT)	313	111	202	99	54	45	81.3	75	85.23	-10.23
10	Samalkot (M)	345	207	138	510	252	258	48.25	55.05	40.71	14.34
11	Pithapuram (M + OG)	209	114	95	285	137	148	48.6	50.67	46.34	4.33
12	Kakinada (M Corp. + OG)	1548	854	694	374	154	220	88.05	91.24	84.43	6.81
13	Ramanayyapeta (CT)	273	129	144	93	39	54	86.94	89.58	84.71	4.87
14	Suryaraopeta (CT)	153	74	79	44	22	22	85.96	88.1	84.04	4.06
15	Chidiga (CT)	53	27	26	7	4	3	96.36	96.43	96.3	0.13
16	Mandapeta (M + OG)	296	122	174	252	99	153	61.28	62.56	60.42	2.14
17	Ramachandrapuram (M)	241	132	109	304	155	149	52.39	55.46	49.1	6.36
18	Amalapuram (M)	447	226	221	340	151	189	66.32	70.19	62.78	7.41
19	Bandarulanka (CT)	53	29	24	30	11	19	77.94	85.29	70.59	14.7
Total		9865	5373	4492	4632	2061	2571	76.47	81.19	71.49	9.7

The above table shows the percentage of the Scheduled Tribes literates and illiterates by sex in towns of the district in 2011. The average percentage of Scheduled Tribes literacy rate is 76.47% of the district for total persons. The literacy rate for males is 81.19% and for females it is 71.49%. The highest literacy rate for the Scheduled Tribes population is reported in Chidiga (CT) for total persons 96.36%, for males it 96.43% reported and for females it is 96.3%. The lowest literacy rate for the Scheduled Tribes population is reported in Morampudi (CT) with 39.68% for persons, 46.27% for males and females with 32.2%. Average Gap between male and female literacy rate of Scheduled Tribes for the towns in the district is 9.7%. It is observed that in some CTs female literacy rate is higher than males.

TABLE 30: NUMBER AND PERCENTAGE OF MAIN WORKERS, MARGINAL WORKERS, AND NON-WORKERS BY SEX IN MANDALS, 2011

Sl. No.	Name of Mandal	P/ M/ F	Total population	Main workers		Marginal workers		Total workers (main + marginal)		Non workers	
				No.	%	No.	%	No.	%	No.	%
1	2	3	4	5	6	7	8	9	10	11	12
1	Maredumilli	Persons	19507	6517	33.41	4363	22.37	10880	55.77	8627	44.23
		Males	10166	3717	36.56	1871	18.40	5588	54.97	4578	45.03
		Females	9341	2800	29.98	2492	26.68	5292	56.65	4049	43.35
2	Devipatnam	Persons	28178	10204	36.21	5506	19.54	15710	55.75	12468	44.25
		Males	13669	6267	45.85	2696	19.72	8963	65.57	4706	34.43
		Females	14509	3937	27.13	2810	19.37	6747	46.50	7762	53.50
3	Y. Ramavaram	Persons	28614	14399	50.32	2762	9.65	17161	59.97	11453	40.03
		Males	13757	7754	56.36	987	7.17	8741	63.54	5016	36.46
		Females	14857	6645	44.73	1775	11.95	8420	56.67	6437	43.33
4	Addateegala	Persons	37241	17452	46.86	3836	10.30	21288	57.16	15953	42.84
		Males	18686	9936	53.17	1869	10.00	11805	63.18	6881	36.82
		Females	18555	7516	40.51	1967	10.60	9483	51.11	9072	48.89
5	Rajavommangi	Persons	39582	15957	40.31	7292	18.42	23249	58.74	16333	41.26
		Males	19102	9668	50.61	3089	16.17	12757	66.78	6345	33.22
		Females	20480	6289	30.71	4203	20.52	10492	51.23	9988	48.77
6	Kotananduru	Persons	48512	16974	34.99	7960	16.41	24934	51.40	23578	48.60
		Males	24096	11078	45.97	3638	15.10	14716	61.07	9380	38.93
		Females	24416	5896	24.15	4322	17.70	10218	41.85	14198	58.15
7	Tuni	Persons	138079	47933	34.71	7268	5.26	55201	39.98	82878	60.02
		Males	67734	36728	54.22	3006	4.44	39734	58.66	28000	41.34
		Females	70345	11205	15.93	4262	6.06	15467	21.99	54878	78.01
8	Rowthulapudi	Persons	55236	18652	33.77	7236	13.10	25888	46.87	29348	53.13
		Males	28050	13222	47.14	3619	12.90	16841	60.04	11209	39.96
		Females	27186	5430	19.97	3617	13.30	9047	33.28	18139	66.72
9	Sankhavaram	Persons	57017	16952	29.73	6576	11.53	23528	41.26	33489	58.74
		Males	28575	13516	47.30	3560	12.46	17076	59.76	11499	40.24
		Females	28442	3436	12.08	3016	10.60	6452	22.68	21990	77.32
10	Yeleswaram	Persons	77965	25468	32.67	4051	5.20	29519	37.86	48446	62.14
		Males	38471	20640	53.65	2117	5.50	22757	59.15	15714	40.85
		Females	39494	4828	12.22	1934	4.90	6762	17.12	32732	82.88
11	Gangavaram	Persons	25912	11031	42.57	5463	21.08	16494	63.65	9418	36.35
		Males	12393	6364	51.35	2133	17.21	8497	68.56	3896	31.44
		Females	13519	4667	34.52	3330	24.63	7997	59.15	5522	40.85

TABLE 30: NUMBER AND PERCENTAGE OF MAIN WORKERS, MARGINAL WORKERS, AND NON-WORKERS BY SEX IN MANDALS, 2011

Sl. No.	Name of Mandal	P/ M/ F	Total population	Main workers		Marginal workers		Total workers (main + marginal)		Non workers	
				No.	%	No.	%	No.	%	No.	%
1	2	3	4	5	6	7	8	9	10	11	12
12	Rampachodavaram	Persons	39351	16753	42.57	4292	10.91	21045	53.48	18306	46.52
		Males	19185	9606	50.07	1873	9.76	11479	59.83	7706	40.17
		Females	20166	7147	35.44	2419	12.00	9566	47.44	10600	52.56
13	Seethanagaram	Persons	71665	27458	38.31	2387	3.33	29845	41.65	41820	58.35
		Males	35728	21185	59.30	1358	3.80	22543	63.10	13185	36.90
		Females	35937	6273	17.46	1029	2.86	7302	20.32	28635	79.68
14	Gokavaram	Persons	69596	20944	30.09	8502	12.22	29446	42.31	40150	57.69
		Males	34352	15956	46.45	5091	14.82	21047	61.27	13305	38.73
		Females	35244	4988	14.15	3411	9.68	8399	23.83	26845	76.17
15	Jaggampeta	Persons	79640	29295	36.78	3763	4.73	33058	41.51	46582	58.49
		Males	39422	22715	57.62	1761	4.47	24476	62.09	14946	37.91
		Females	40218	6580	16.36	2002	4.98	8582	21.34	31636	78.66
16	Kirlampudi	Persons	74379	23253	31.26	4278	5.75	27531	37.01	46848	62.99
		Males	37255	20239	54.33	2464	6.61	22703	60.94	14552	39.06
		Females	37124	3014	8.12	1814	4.89	4828	13.01	32296	86.99
17	Prathipadu	Persons	79076	31128	39.36	2874	3.63	34002	43.00	45074	57.00
		Males	39501	22613	57.25	1403	3.55	24016	60.80	15485	39.20
		Females	39575	8515	21.52	1471	3.72	9986	25.23	29589	74.77
18	Thondangi	Persons	87592	28361	32.38	10113	11.55	38474	43.92	49118	56.08
		Males	44412	20845	46.94	4957	11.16	25802	58.10	18610	41.90
		Females	43180	7516	17.41	5156	11.94	12672	29.35	30508	70.65
19	Gollaprolu	Persons	78926	29509	37.39	3551	4.50	33060	41.89	45866	58.11
		Males	39773	23329	58.66	1216	3.06	24545	61.71	15228	38.29
		Females	39153	6180	15.78	2335	5.96	8515	21.75	30638	78.25
20	Peddapuram	Persons	123399	39801	32.25	6336	5.13	46137	37.39	77262	62.61
		Males	61713	33824	54.81	3586	5.81	37410	60.62	24303	39.38
		Females	61686	5977	9.69	2750	4.46	8727	14.15	52959	85.85
21	Gandepalle	Persons	54278	19356	35.66	4338	7.99	23694	43.65	30584	56.35
		Males	27075	14191	52.41	2774	10.25	16965	62.66	10110	37.34
		Females	27203	5165	18.99	1564	5.75	6729	24.74	20474	75.26
22	Korukonda	Persons	79553	30937	38.89	2408	3.03	33345	41.92	46208	58.08
		Males	39620	23504	59.32	1178	2.97	24682	62.30	14938	37.70
		Females	39933	7433	18.61	1230	3.08	8663	21.69	31270	78.31

TABLE 30: NUMBER AND PERCENTAGE OF MAIN WORKERS, MARGINAL WORKERS, AND NON-WORKERS BY SEX IN MANDALS, 2011

Sl. No.	Name of Mandal	P/ M/ F	Total population	Main workers		Marginal workers		Total workers (main + marginal)		Non workers	
				No.	%	No.	%	No.	%	No.	%
1	2	3	4	5	6	7	8	9	10	11	12
23	Rajahmundry (Urban)	Persons	341831	109847	32.13	9644	2.82	119491	34.96	222340	65.04
		Males	168735	90659	53.73	5895	3.49	96554	57.22	72181	42.78
		Females	173096	19188	11.09	3749	2.17	22937	13.25	150159	86.75
24	Rajahmundry Rural	Persons	166973	53459	32.02	6202	3.71	59661	35.73	107312	64.27
		Males	82544	43477	52.67	4007	4.85	47484	57.53	35060	42.47
		Females	84429	9982	11.82	2195	2.60	12177	14.42	72252	85.58
25	Rajanagaram	Persons	106085	36780	34.67	4120	3.88	40900	38.55	65185	61.45
		Males	53345	30222	56.65	2482	4.65	32704	61.31	20641	38.69
		Females	52740	6558	12.43	1638	3.11	8196	15.54	44544	84.46
26	Rangampeta	Persons	57106	19165	33.56	4213	7.38	23378	40.94	33728	59.06
		Males	28913	15629	54.06	2402	8.31	18031	62.36	10882	37.64
		Females	28193	3536	12.54	1811	6.42	5347	18.97	22846	81.03
27	Samalkota	Persons	137979	45545	33.01	7758	5.62	53303	38.63	84676	61.37
		Males	68663	37541	54.67	4144	6.04	41685	60.71	26978	39.29
		Females	69316	8004	11.55	3614	5.21	11618	16.76	57698	83.24
28	Pithapuram	Persons	129282	41544	32.13	7365	5.70	48909	37.83	80373	62.17
		Males	64906	34541	53.22	4228	6.51	38769	59.73	26137	40.27
		Females	64376	7003	10.88	3137	4.87	10140	15.75	54236	84.25
29	Kothapalle	Persons	82788	26478	31.98	10135	12.24	36613	44.23	46175	55.77
		Males	41466	21679	52.28	3721	8.97	25400	61.26	16066	38.74
		Females	41322	4799	11.61	6414	15.52	11213	27.14	30109	72.86
30	Kakinada (Rural)	Persons	174129	54388	31.23	6983	4.01	61371	35.24	112758	64.76
		Males	87018	45645	52.45	4154	4.77	49799	57.23	37219	42.77
		Females	87111	8743	10.04	2829	3.25	11572	13.28	75539	86.72
31	Kakinada (Urban)	Persons	312538	91826	29.38	14450	4.62	106276	34.00	206262	66.00
		Males	152571	76933	50.42	9388	6.15	86321	56.58	66250	43.42
		Females	159967	14893	9.31	5062	3.16	19955	12.47	140012	87.53
32	Pedapudi	Persons	71459	25070	35.08	3108	4.35	28178	39.43	43281	60.57
		Males	35883	21505	59.93	785	2.19	22290	62.12	13593	37.88
		Females	35576	3565	10.02	2323	6.53	5888	16.55	29688	83.45
33	Biccavolu	Persons	70277	25615	36.45	3518	5.01	29133	41.45	41144	58.55
		Males	34695	20716	59.71	953	2.75	21669	62.46	13026	37.54
		Females	35582	4899	13.77	2565	7.21	7464	20.98	28118	79.02

TABLE 30: NUMBER AND PERCENTAGE OF MAIN WORKERS, MARGINAL WORKERS, AND NON-WORKERS BY SEX IN MANDALS, 2011

Sl. No.	Name of Mandal	P/ M/ F	Total population	Main workers		Marginal workers		Total workers (main + marginal)		Non workers	
				No.	%	No.	%	No.	%	No.	%
1	2	3	4	5	6	7	8	9	10	11	12
34	Anaparthi	Persons	70859	23724	33.48	3279	4.63	27003	38.11	43856	61.89
		Males	35395	20026	56.58	1907	5.39	21933	61.97	13462	38.03
		Females	35464	3698	10.43	1372	3.87	5070	14.30	30394	85.70
35	Kadium	Persons	90499	34713	38.36	2253	2.49	36966	40.85	53533	59.15
		Males	45066	27139	60.22	1015	2.25	28154	62.47	16912	37.53
		Females	45433	7574	16.67	1238	2.72	8812	19.40	36621	80.60
36	Atreyapuram	Persons	65580	24942	38.03	2385	3.64	27327	41.67	38253	58.33
		Males	33096	19871	60.04	1177	3.56	21048	63.60	12048	36.40
		Females	32484	5071	15.61	1208	3.72	6279	19.33	26205	80.67
37	Mandapeta	Persons	132679	43959	33.13	6421	4.84	50380	37.97	82299	62.03
		Males	65724	36356	55.32	3916	5.96	40272	61.27	25452	38.73
		Females	66955	7603	11.36	2505	3.74	10108	15.10	56847	84.90
38	Rayavaram	Persons	66456	22823	34.34	4724	7.11	27547	41.45	38909	58.55
		Males	32982	18022	54.64	2324	7.05	20346	61.69	12636	38.31
		Females	33474	4801	14.34	2400	7.17	7201	21.51	26273	78.49
39	Karapa	Persons	76398	27000	35.34	3774	4.94	30774	40.28	45624	59.72
		Males	38460	22427	58.31	1159	3.01	23586	61.33	14874	38.67
		Females	37938	4573	12.05	2615	6.89	7188	18.95	30750	81.05
40	Kajuluru	Persons	70903	22817	32.18	7910	11.16	30727	43.34	40176	56.66
		Males	35825	17824	49.75	4111	11.48	21935	61.23	13890	38.77
		Females	35078	4993	14.23	3799	10.83	8792	25.06	26286	74.94
41	Ramachandrapuram	Persons	114527	36270	31.67	9438	8.24	45708	39.91	68819	60.09
		Males	57410	31223	54.39	2823	4.92	34046	59.30	23364	40.70
		Females	57117	5047	8.84	6615	11.58	11662	20.42	45455	79.58
42	Alamuru	Persons	74025	24815	33.52	4092	5.53	28907	39.05	45118	60.95
		Males	36955	20896	56.54	2423	6.56	23319	63.10	13636	36.90
		Females	37070	3919	10.57	1669	4.50	5588	15.07	31482	84.93
43	Ravulapalem	Persons	83360	30896	37.06	3022	3.63	33918	40.69	49442	59.31
		Males	41862	24273	57.98	1885	4.50	26158	62.49	15704	37.51
		Females	41498	6623	15.96	1137	2.74	7760	18.70	33738	81.30
44	Kothapeta	Persons	77859	26690	34.28	4427	5.69	31117	39.97	46742	60.03
		Males	39053	21863	55.98	1524	3.90	23387	59.89	15666	40.11
		Females	38806	4827	12.44	2903	7.48	7730	19.92	31076	80.08

TABLE 30: NUMBER AND PERCENTAGE OF MAIN WORKERS, MARGINAL WORKERS, AND NON-WORKERS BY SEX IN MANDALS, 2011

Sl. No.	Name of Mandal	P/ M/ F	Total population	Main workers		Marginal workers		Total workers (main + marginal)		Non workers	
				No.	%	No.	%	No.	%	No.	%
1	2	3	4	5	6	7	8	9	10	11	12
45	Kapileswarapuram	Persons	66809	24254	36.30	4486	6.71	28740	43.02	38069	56.98
		Males	33583	18828	56.06	1592	4.74	20420	60.80	13163	39.20
		Females	33226	5426	16.33	2894	8.71	8320	25.04	24906	74.96
46	Pamarru	Persons	63013	19519	30.98	9201	14.60	28720	45.58	34293	54.42
		Males	31835	16028	50.35	3493	10.97	19521	61.32	12314	38.68
		Females	31178	3491	11.20	5708	18.31	9199	29.50	21979	70.50
47	Thallarevu	Persons	82799	26828	32.40	8116	9.80	34944	42.20	47855	57.80
		Males	41438	21602	52.13	3470	8.37	25072	60.50	16366	39.50
		Females	41361	5226	12.64	4646	11.23	9872	23.87	31489	76.13
48	I. Polavaram	Persons	67434	19685	29.19	8409	12.47	28094	41.66	39340	58.34
		Males	33977	16124	47.46	4480	13.19	20604	60.64	13373	39.36
		Females	33457	3561	10.64	3929	11.74	7490	22.39	25967	77.61
49	Mummidivaram	Persons	68586	22152	32.30	6572	9.58	28724	41.88	39862	58.12
		Males	34389	16969	49.34	3367	9.79	20336	59.14	14053	40.86
		Females	34197	5183	15.16	3205	9.37	8388	24.53	25809	75.47
50	Ainavilli	Persons	65161	22973	35.26	6158	9.45	29131	44.71	36030	55.29
		Males	32858	17431	53.05	2475	7.53	19906	60.58	12952	39.42
		Females	32303	5542	17.16	3683	11.40	9225	28.56	23078	71.44
51	P.Gannavaram	Persons	75306	27165	36.07	4151	5.51	31316	41.58	43990	58.42
		Males	38097	20920	54.91	1556	4.08	22476	59.00	15621	41.00
		Females	37209	6245	16.78	2595	6.97	8840	23.76	28369	76.24
52	Ambajipeta	Persons	63134	20364	32.26	6555	10.38	26919	42.64	36215	57.36
		Males	31662	15909	50.25	3054	9.65	18963	59.89	12699	40.11
		Females	31472	4455	14.16	3501	11.12	7956	25.28	23516	74.72
53	Mamidikuduru	Persons	70639	22672	32.10	5020	7.11	27692	39.20	42947	60.80
		Males	35506	18774	52.88	2615	7.36	21389	60.24	14117	39.76
		Females	35133	3898	11.09	2405	6.85	6303	17.94	28830	82.06
54	Razole	Persons	71433	23239	32.53	3561	4.99	26800	37.52	44633	62.48
		Males	35468	18643	52.56	1871	5.28	20514	57.84	14954	42.16
		Females	35965	4596	12.78	1690	4.70	6286	17.48	29679	82.52
55	Malikipuram	Persons	75847	25128	33.13	5921	7.81	31049	40.94	44798	59.06
		Males	37989	19835	52.21	3044	8.01	22879	60.23	15110	39.77
		Females	37858	5293	13.98	2877	7.60	8170	21.58	29688	78.42

TABLE 30: NUMBER AND PERCENTAGE OF MAIN WORKERS, MARGINAL WORKERS, AND NON-WORKERS BY SEX IN MANDALS, 2011

Sl. No.	Name of Mandal	P/ M/ F	Total population	Main workers		Marginal workers		Total workers (main + marginal)		Non workers	
				No.	%	No.	%	No.	%	No.	%
1	2	3	4	5	6	7	8	9	10	11	12
56	Sakhinetipalle	Persons	72560	27211	37.50	4239	5.84	31450	43.34	41110	56.66
		Males	36403	20812	57.17	1750	4.81	22562	61.98	13841	38.02
		Females	36157	6399	17.70	2489	6.88	8888	24.58	27269	75.42
57	Allavaram	Persons	68242	25989	38.08	4382	6.42	30371	44.50	37871	55.50
		Males	34034	19211	56.45	1773	5.21	20984	61.66	13050	38.34
		Females	34208	6778	19.81	2609	7.63	9387	27.44	24821	72.56
58	Amalapuram	Persons	141693	46362	32.72	8072	5.70	54434	38.42	87259	61.58
		Males	71098	36605	51.49	4189	5.89	40794	57.38	30304	42.62
		Females	70595	9757	13.82	3883	5.50	13640	19.32	56955	80.68
59	Uppalaguptam	Persons	59931	24164	40.32	4874	8.13	29038	48.45	30893	51.55
		Males	30285	17450	57.62	1624	5.36	19074	62.98	11211	37.02
		Females	29646	6714	22.65	3250	10.96	9964	33.61	19682	66.39
60	Katrenikona	Persons	74819	23712	31.69	11471	15.33	35183	47.02	39636	52.98
		Males	37764	17100	45.28	5204	13.78	22304	59.06	15460	40.94
		Females	37055	6612	17.84	6267	16.91	12879	34.76	24176	65.24
		Persons	5154296	1748117	33.92	345564	6.70	2093681	40.62	3060615	59.38
	Total	Males	2569688	1377605	53.61	168226	6.55	1545831	60.16	1023857	39.84
		Females	2584608	370512	14.34	177338	6.86	547850	21.20	2036758	78.80

This table shows the number and percentage of Main Workers, Marginal Workers and Non Workers by sex in sub districts. Out of 51,54,296 total population 33.92% percent are categorized as Main Workers, 6.70% as Marginal Workers and 59.38% as Non Workers. Out of 25,69,688 total male population 53.61% of male workers are categorized as Main Workers, 6.55% as Marginal Workers and 39.84% as non-workers. Out of 25,84,608 total female workers 14.34% are categorized as Main Workers, 6.86% as Marginal Workers and 78.80% as Non Workers. Total workers in the district account to 40.62%. For persons, the highest Main Workers reported with 50.32% in Y.Ramavaram Mandal and the lowest Main Workers for persons reported with 29.19% in I.Polavaram Mandal. The highest Marginal Workers for persons reported in Maredumilli Mandal with 22.37% and the lowest Marginal Workers with 2.49 percent in Kadiyam Mandal reported for persons.

TABLE 31: NUMBER AND PERCENTAGE OF MAIN WORKERS, MARGINAL WORKERS AND NON-WORKERS BY SEX IN MANDAL PARISHADS, 2011

Sl. No.	Name of Mandal Parishad	P/M/F	Total population	Main workers		Marginal workers		Total workers (main+marginal)		Non workers	
				No.	%	No.	%	No.	%	No.	%
1	2	3	4	5	6	7	8	9	10	11	12
1	Maredumilli	Persons	19507	6517	33.41	4363	22.37	10880	55.77	8627	44.23
		Males	10166	3717	36.56	1871	18.40	5588	54.97	4578	45.03
		Females	9341	2800	29.98	2492	26.68	5292	56.65	4049	43.35
2	Devipatnam	Persons	28178	10204	36.21	5506	19.54	15710	55.75	12468	44.25
		Males	13669	6267	45.85	2696	19.72	8963	65.57	4706	34.43
		Females	14509	3937	27.13	2810	19.37	6747	46.50	7762	53.50
3	Y. Ramavaram	Persons	28614	14399	50.32	2762	9.65	17161	59.97	11453	40.03
		Males	13757	7754	56.36	987	7.17	8741	63.54	5016	36.46
		Females	14857	6645	44.73	1775	11.95	8420	56.67	6437	43.33
4	Addateegala	Persons	37241	17452	46.86	3836	10.30	21288	57.16	15953	42.84
		Males	18686	9936	53.17	1869	10.00	11805	63.18	6881	36.82
		Females	18555	7516	40.51	1967	10.60	9483	51.11	9072	48.89
5	Rajavommangi	Persons	39582	15957	40.31	7292	18.42	23249	58.74	16333	41.26
		Males	19102	9668	50.61	3089	16.17	12757	66.78	6345	33.22
		Females	20480	6289	30.71	4203	20.52	10492	51.23	9988	48.77
6	Kotananduru	Persons	48512	16974	34.99	7960	16.41	24934	51.40	23578	48.60
		Males	24096	11078	45.97	3638	15.10	14716	61.07	9380	38.93
		Females	24416	5896	24.15	4322	17.70	10218	41.85	14198	58.15
7	Tuni	Persons	84654	31288	36.96	5974	7.06	37262	44.02	47392	55.98
		Males	41812	23073	55.18	2100	5.02	25173	60.21	16639	39.79
		Females	42842	8215	19.18	3874	9.04	12089	28.22	30753	71.78
8	Rowthulapudi	Persons	55236	18652	33.77	7236	13.10	25888	46.87	29348	53.13
		Males	28050	13222	47.14	3619	12.90	16841	60.04	11209	39.96
		Females	27186	5430	19.97	3617	13.30	9047	33.28	18139	66.72
9	Sankhavaram	Persons	51944	15321	29.50	6231	12.00	21552	41.49	30392	58.51
		Males	26038	12261	47.09	3346	12.85	15607	59.94	10431	40.06
		Females	25906	3060	11.81	2885	11.14	5945	22.95	19961	77.05
10	Yeleswaram	Persons	77965	25468	32.67	4051	5.20	29519	37.86	48446	62.14
		Males	38471	20640	53.65	2117	5.50	22757	59.15	15714	40.85
		Females	39494	4828	12.22	1934	4.90	6762	17.12	32732	82.88
11	Gangavaram	Persons	25912	11031	42.57	5463	21.08	16494	63.65	9418	36.35
		Males	12393	6364	51.35	2133	17.21	8497	68.56	3896	31.44
		Females	13519	4667	34.52	3330	24.63	7997	59.15	5522	40.85

TABLE 31: NUMBER AND PERCENTAGE OF MAIN WORKERS, MARGINAL WORKERS AND NON-WORKERS BY SEX IN MANDAL PARISHADS, 2011

Sl. No.	Name of Mandal Parishad	P/ M/ F	Total population	Main workers		Marginal workers		Total workers (main+marginal)		Non workers	
				No.	%	No.	%	No.	%	No.	%
1	2	3	4	5	6	7	8	9	10	11	12
12	Rampachodavaram	Persons	29399	13791	46.91	3896	13.25	17687	60.16	11712	39.84
		Males	13943	7496	53.76	1597	11.45	9093	65.22	4850	34.78
		Females	15456	6295	40.73	2299	14.87	8594	55.60	6862	44.40
13	Seethanagaram	Persons	71665	27458	38.31	2387	3.33	29845	41.65	41820	58.35
		Males	35728	21185	59.30	1358	3.80	22543	63.10	13185	36.90
		Females	35937	6273	17.46	1029	2.86	7302	20.32	28635	79.68
14	Gokavaram	Persons	69596	20944	30.09	8502	12.22	29446	42.31	40150	57.69
		Males	34352	15956	46.45	5091	14.82	21047	61.27	13305	38.73
		Females	35244	4988	14.15	3411	9.68	8399	23.83	26845	76.17
15	Jaggampeta	Persons	79640	29295	36.78	3763	4.73	33058	41.51	46582	58.49
		Males	39422	22715	57.62	1761	4.47	24476	62.09	14946	37.91
		Females	40218	6580	16.36	2002	4.98	8582	21.34	31636	78.66
16	Kirlampudi	Persons	74379	23253	31.26	4278	5.75	27531	37.01	46848	62.99
		Males	37255	20239	54.33	2464	6.61	22703	60.94	14552	39.06
		Females	37124	3014	8.12	1814	4.89	4828	13.01	32296	86.99
17	Prathipadu	Persons	79076	31128	39.36	2874	3.63	34002	43.00	45074	57.00
		Males	39501	22613	57.25	1403	3.55	24016	60.80	15485	39.20
		Females	39575	8515	21.52	1471	3.72	9986	25.23	29589	74.77
18	Thondangi	Persons	87592	28361	32.38	10113	11.55	38474	43.92	49118	56.08
		Males	44412	20845	46.94	4957	11.16	25802	58.10	18610	41.90
		Females	43180	7516	17.41	5156	11.94	12672	29.35	30508	70.65
19	Gollaprolu	Persons	78926	29509	37.39	3551	4.50	33060	41.89	45866	58.11
		Males	39773	23329	58.66	1216	3.06	24545	61.71	15228	38.29
		Females	39153	6180	15.78	2335	5.96	8515	21.75	30638	78.25
20	Peddapuram	Persons	73922	24691	33.40	3698	5.00	28389	38.40	45533	61.60
		Males	37379	21496	57.51	1896	5.07	23392	62.58	13987	37.42
		Females	36543	3195	8.74	1802	4.93	4997	13.67	31546	86.33
21	Gandepalle	Persons	54278	19356	35.66	4338	7.99	23694	43.65	30584	56.35
		Males	27075	14191	52.41	2774	10.25	16965	62.66	10110	37.34
		Females	27203	5165	18.99	1564	5.75	6729	24.74	20474	75.26
22	Korukonda	Persons	79553	30937	38.89	2408	3.03	33345	41.92	46208	58.08
		Males	39620	23504	59.32	1178	2.97	24682	62.30	14938	37.70
		Females	39933	7433	18.61	1230	3.08	8663	21.69	31270	78.31

TABLE 31: NUMBER AND PERCENTAGE OF MAIN WORKERS, MARGINAL WORKERS AND NON-WORKERS BY SEX IN MANDAL PARISHADS, 2011

Sl. No.	Name of Mandal Parishad	P/M/F	Total population	Main workers		Marginal workers		Total workers (main+marginal)		Non workers	
				No.	%	No.	%	No.	%	No.	%
1	2	3	4	5	6	7	8	9	10	11	12
23	Rajahmundry Rural	Persons	31931	10827	33.91	1071	3.35	11898	37.26	20033	62.74
		Males	16005	8631	53.93	712	4.45	9343	58.38	6662	41.62
		Females	15926	2196	13.79	359	2.25	2555	16.04	13371	83.96
24	Rajanagaram	Persons	106085	36780	34.67	4120	3.88	40900	38.55	65185	61.45
		Males	53345	30222	56.65	2482	4.65	32704	61.31	20641	38.69
		Females	52740	6558	12.43	1638	3.11	8196	15.54	44544	84.46
25	Rangampeta	Persons	57106	19165	33.56	4213	7.38	23378	40.94	33728	59.06
		Males	28913	15629	54.06	2402	8.31	18031	62.36	10882	37.64
		Females	28193	3536	12.54	1811	6.42	5347	18.97	22846	81.03
26	Samalkota	Persons	81115	28514	35.15	4887	6.02	33401	41.18	47714	58.82
		Males	40548	23033	56.80	2291	5.65	25324	62.45	15224	37.55
		Females	40567	5481	13.51	2596	6.40	8077	19.91	32490	80.09
27	Pithapuram	Persons	74423	24954	33.53	4286	5.76	29240	39.29	45183	60.71
		Males	37743	20898	55.37	2383	6.31	23281	61.68	14462	38.32
		Females	36680	4056	11.06	1903	5.19	5959	16.25	30721	83.75
28	Kothapalle	Persons	82788	26478	31.98	10135	12.24	36613	44.23	46175	55.77
		Males	41466	21679	52.28	3721	8.97	25400	61.26	16066	38.74
		Females	41322	4799	11.61	6414	15.52	11213	27.14	30109	72.86
29	Kakinada (Rural)	Persons	43639	14655	33.58	1969	4.51	16624	38.09	27015	61.91
		Males	22130	12457	56.29	893	4.04	13350	60.33	8780	39.67
		Females	21509	2198	10.22	1076	5.00	3274	15.22	18235	84.78
30	Pedapudi	Persons	71459	25070	35.08	3108	4.35	28178	39.43	43281	60.57
		Males	35883	21505	59.93	785	2.19	22290	62.12	13593	37.88
		Females	35576	3565	10.02	2323	6.53	5888	16.55	29688	83.45
31	Biccavolu	Persons	70277	25615	36.45	3518	5.01	29133	41.45	41144	58.55
		Males	34695	20716	59.71	953	2.75	21669	62.46	13026	37.54
		Females	35582	4899	13.77	2565	7.21	7464	20.98	28118	79.02
32	Anaparthi	Persons	70859	23724	33.48	3279	4.63	27003	38.11	43856	61.89
		Males	35395	20026	56.58	1907	5.39	21933	61.97	13462	38.03
		Females	35464	3698	10.43	1372	3.87	5070	14.30	30394	85.70
33	Kadium	Persons	90499	34713	38.36	2253	2.49	36966	40.85	53533	59.15
		Males	45066	27139	60.22	1015	2.25	28154	62.47	16912	37.53
		Females	45433	7574	16.67	1238	2.72	8812	19.40	36621	80.60

TABLE 31: NUMBER AND PERCENTAGE OF MAIN WORKERS, MARGINAL WORKERS AND NON-WORKERS BY SEX IN MANDAL PARISHADS, 2011

Sl. No.	Name of Mandal Parishad	P/ M/ F	Total population	Main workers		Marginal workers		Total workers (main+marginal)		Non workers	
				No.	%	No.	%	No.	%	No.	%
1	2	3	4	5	6	7	8	9	10	11	12
34	Atreyapuram	Persons	65580	24942	38.03	2385	3.64	27327	41.67	38253	58.33
		Males	33096	19871	60.04	1177	3.56	21048	63.60	12048	36.40
		Females	32484	5071	15.61	1208	3.72	6279	19.33	26205	80.67
35	Mandapeta	Persons	76616	25243	32.95	4818	6.29	30061	39.24	46555	60.76
		Males	38144	20614	54.04	3040	7.97	23654	62.01	14490	37.99
		Females	38472	4629	12.03	1778	4.62	6407	16.65	32065	83.35
36	Rayavaram	Persons	66456	22823	34.34	4724	7.11	27547	41.45	38909	58.55
		Males	32982	18022	54.64	2324	7.05	20346	61.69	12636	38.31
		Females	33474	4801	14.34	2400	7.17	7201	21.51	26273	78.49
37	Karapa	Persons	76398	27000	35.34	3774	4.94	30774	40.28	45624	59.72
		Males	38460	22427	58.31	1159	3.01	23586	61.33	14874	38.67
		Females	37938	4573	12.05	2615	6.89	7188	18.95	30750	81.05
38	Kajuluru	Persons	70903	22817	32.18	7910	11.16	30727	43.34	40176	56.66
		Males	35825	17824	49.75	4111	11.48	21935	61.23	13890	38.77
		Females	35078	4993	14.23	3799	10.83	8792	25.06	26286	74.94
39	Ramachandrapuram	Persons	70870	22840	32.23	7612	10.74	30452	42.97	40418	57.03
		Males	35866	20052	55.91	1848	5.15	21900	61.06	13966	38.94
		Females	35004	2788	7.96	5764	16.47	8552	24.43	26452	75.57
40	Alamuru	Persons	74025	24815	33.52	4092	5.53	28907	39.05	45118	60.95
		Males	36955	20896	56.54	2423	6.56	23319	63.10	13636	36.90
		Females	37070	3919	10.57	1669	4.50	5588	15.07	31482	84.93
41	Ravulapalem	Persons	83360	30896	37.06	3022	3.63	33918	40.69	49442	59.31
		Males	41862	24273	57.98	1885	4.50	26158	62.49	15704	37.51
		Females	41498	6623	15.96	1137	2.74	7760	18.70	33738	81.30
42	Kothapeta	Persons	77859	26690	34.28	4427	5.69	31117	39.97	46742	60.03
		Males	39053	21863	55.98	1524	3.90	23387	59.89	15666	40.11
		Females	38806	4827	12.44	2903	7.48	7730	19.92	31076	80.08
43	Kapileswarapuram	Persons	66809	24254	36.30	4486	6.71	28740	43.02	38069	56.98
		Males	33583	18828	56.06	1592	4.74	20420	60.80	13163	39.20
		Females	33226	5426	16.33	2894	8.71	8320	25.04	24906	74.96
44	Pamarru	Persons	63013	19519	30.98	9201	14.60	28720	45.58	34293	54.42
		Males	31835	16028	50.35	3493	10.97	19521	61.32	12314	38.68
		Females	31178	3491	11.20	5708	18.31	9199	29.50	21979	70.50

TABLE 31: NUMBER AND PERCENTAGE OF MAIN WORKERS, MARGINAL WORKERS AND NON-WORKERS BY SEX IN MANDAL PARISHADS, 2011

Sl. No.	Name of Mandal Parishad	P/ M/ F	Total population	Main workers		Marginal workers		Total workers (main+marginal)		Non workers	
				No.	%	No.	%	No.	%	No.	%
1	2	3	4	5	6	7	8	9	10	11	12
45	Thallarevu	Persons	82799	26828	32.40	8116	9.80	34944	42.20	47855	57.80
		Males	41438	21602	52.13	3470	8.37	25072	60.50	16366	39.50
		Females	41361	5226	12.64	4646	11.23	9872	23.87	31489	76.13
46	I. Polavaram	Persons	67434	19685	29.19	8409	12.47	28094	41.66	39340	58.34
		Males	33977	16124	47.46	4480	13.19	20604	60.64	13373	39.36
		Females	33457	3561	10.64	3929	11.74	7490	22.39	25967	77.61
47	Mummidivaram	Persons	68586	22152	32.30	6572	9.58	28724	41.88	39862	58.12
		Males	34389	16969	49.34	3367	9.79	20336	59.14	14053	40.86
		Females	34197	5183	15.16	3205	9.37	8388	24.53	25809	75.47
48	Ainavilli	Persons	65161	22973	35.26	6158	9.45	29131	44.71	36030	55.29
		Males	32858	17431	53.05	2475	7.53	19906	60.58	12952	39.42
		Females	32303	5542	17.16	3683	11.40	9225	28.56	23078	71.44
49	P.Gannavaram	Persons	75306	27165	36.07	4151	5.51	31316	41.58	43990	58.42
		Males	38097	20920	54.91	1556	4.08	22476	59.00	15621	41.00
		Females	37209	6245	16.78	2595	6.97	8840	23.76	28369	76.24
50	Ambajipeta	Persons	63134	20364	32.26	6555	10.38	26919	42.64	36215	57.36
		Males	31662	15909	50.25	3054	9.65	18963	59.89	12699	40.11
		Females	31472	4455	14.16	3501	11.12	7956	25.28	23516	74.72
51	Mamidikuduru	Persons	70639	22672	32.10	5020	7.11	27692	39.20	42947	60.80
		Males	35506	18774	52.88	2615	7.36	21389	60.24	14117	39.76
		Females	35133	3898	11.09	2405	6.85	6303	17.94	28830	82.06
52	Razole	Persons	71433	23239	32.53	3561	4.99	26800	37.52	44633	62.48
		Males	35468	18643	52.56	1871	5.28	20514	57.84	14954	42.16
		Females	35965	4596	12.78	1690	4.70	6286	17.48	29679	82.52
53	Malikipuram	Persons	75847	25128	33.13	5921	7.81	31049	40.94	44798	59.06
		Males	37989	19835	52.21	3044	8.01	22879	60.23	15110	39.77
		Females	37858	5293	13.98	2877	7.60	8170	21.58	29688	78.42
54	Sakhinetipalle	Persons	72560	27211	37.50	4239	5.84	31450	43.34	41110	56.66
		Males	36403	20812	57.17	1750	4.81	22562	61.98	13841	38.02
		Females	36157	6399	17.70	2489	6.88	8888	24.58	27269	75.42
55	Allavaram	Persons	68242	25989	38.08	4382	6.42	30371	44.50	37871	55.50
		Males	34034	19211	56.45	1773	5.21	20984	61.66	13050	38.34
		Females	34208	6778	19.81	2609	7.63	9387	27.44	24821	72.56

TABLE 31: NUMBER AND PERCENTAGE OF MAIN WORKERS, MARGINAL WORKERS AND NON-WORKERS BY SEX IN MANDAL PARISHADS, 2011

Sl. No.	Name of Mandal Parishad	P/M/F	Total population	Main workers		Marginal workers		Total workers (main+marginal)		Non workers	
				No.	%	No.	%	No.	%	No.	%
1	2	3	4	5	6	7	8	9	10	11	12
56	Amalapuram	Persons	76992	26338	34.21	5314	6.90	31652	41.11	45340	58.89
		Males	38873	20737	53.35	2379	6.12	23116	59.47	15757	40.53
		Females	38119	5601	14.69	2935	7.70	8536	22.39	29583	77.61
57	Uppalaguptam	Persons	59931	24164	40.32	4874	8.13	29038	48.45	30893	51.55
		Males	30285	17450	57.62	1624	5.36	19074	62.98	11211	37.02
		Females	29646	6714	22.65	3250	10.96	9964	33.61	19682	66.39
58	Katrenikona	Persons	74819	23712	31.69	11471	15.33	35183	47.02	39636	52.98
		Males	37764	17100	45.28	5204	13.78	22304	59.06	15460	40.94
		Females	37055	6612	17.84	6267	16.91	12879	34.76	24176	65.24
		Persons	3840324	1341940	34.94	294515	7.67	1636455	42.61	2203869	57.39
	Total	Males	1922293	1041699	54.19	135942	7.07	1177641	61.26	744652	38.74
		Females	1918031	300241	15.65	158573	8.27	458814	23.92	1459217	76.08

This table shows the number and percentage of Main Workers, Marginal Workers and non-workers by sex in Mandal Parishads (rural) population of the district 2011. Out of the 38,40,324 rural population, 34.94% categorized as Main Workers, 7.67% Marginal Workers and 57.39% as non-workers. The sex wise breakup at the district level out of 19,22,293 males 54.19% is shown as Main Workers, 7.07% as Marginal Workers and 38.74% as non-workers. Out of 19,18,031 females, 15.65% is shown as Main Workers, 8.27% as Marginal Workers and 76.08% as non-workers. The Marginal Workers female percentage is more than the Marginal Workers males. The percentage of total rural workers is shown as 42.61%. The percentage of highest total rural workers is reported in Gangavaram Mandal Parishad for persons with 63.65%, for males 68.56% and 59.15% for females. Y.Ramavaram Mandal Parishad reported the highest percentage of Main Workers for persons 50.32%, for males 60.22% in Kadium Mandal Parishad, and for females 44.73% in Y.Ramavaram Mandal Parishad. Similarly, the lowest Main Workers percentage for persons 29.19% in I.Polavaram Mandal Parishad and for males 36.56% in Maredumilli Mandal Parishad and for females 7.96% in Ramachandrapuram Mandal Parishad reported. For persons, the highest percentage of Marginal Workers is reported in Maredumilli Mandal Parishad with 22.37% and lowest Marginal Workers in Kadium Mandal Parishad with 2.49%.

TABLE 32: NUMBER AND PERCENTAGE OF MAIN WORKERS, MARGINAL WORKERS, AND NON-WORKERS BY SEX IN TOWNS, 2011

Sl. No.	Name of Town	P/ M/ F	Total population	Main workers		Marginal workers		Total workers (main+marginal)		Non workers	
				No.	%	No.	%	No.	%	No.	%
1	2	3	4	5	6	7	8	9	10	11	12
1	Tuni (M)	Persons	53425	16645	31.16	1294	2.42	17939	33.58	35486	66.42
		Males	25922	13655	52.68	906	3.50	14561	56.17	11361	43.83
		Females	27503	2990	10.87	388	1.41	3378	12.28	24125	87.72
2	Arepudi (CT)	Persons	5073	1631	32.15	345	6.80	1976	38.95	3097	61.05
		Males	2537	1255	49.47	214	8.44	1469	57.90	1068	42.10
		Females	2536	376	14.83	131	5.17	507	19.99	2029	80.01
3	Rampachodavaram (CT)	Persons	9952	2962	29.76	396	3.98	3358	33.74	6594	66.26
		Males	5242	2110	40.25	276	5.27	2386	45.52	2856	54.48
		Females	4710	852	18.09	120	2.55	972	20.64	3738	79.36
4	Peddapuram (M)	Persons	49477	15110	30.54	2638	5.33	17748	35.87	31729	64.13
		Males	24334	12328	50.66	1690	6.95	14018	57.61	10316	42.39
		Females	25143	2782	11.06	948	3.77	3730	14.84	21413	85.16
5	Rajahmundry (M Corp. + OG)	Persons	376333	120631	32.05	10973	2.92	131604	34.97	244729	65.03
		Males	185970	99670	53.59	6702	3.60	106372	57.20	79598	42.80
		Females	190363	20961	11.01	4271	2.24	25232	13.25	165131	86.75
6	Katheru (CT)	Persons	23572	7085	30.06	1391	5.90	8476	35.96	15096	64.04
		Males	11784	6039	51.25	969	8.22	7008	59.47	4776	40.53
		Females	11788	1046	8.87	422	3.58	1468	12.45	10320	87.55
7	Morampudi (CT)	Persons	15346	5401	35.19	833	5.43	6234	40.62	9112	59.38
		Males	7581	4006	52.84	525	6.93	4531	59.77	3050	40.23
		Females	7765	1395	17.97	308	3.97	1703	21.93	6062	78.07
8	Hukumpeta (CT)	Persons	16985	5410	31.85	463	2.73	5873	34.58	11112	65.42
		Males	8258	4435	53.71	224	2.71	4659	56.42	3599	43.58
		Females	8727	975	11.17	239	2.74	1214	13.91	7513	86.09
9	Dowleswaram (CT)	Persons	44637	13952	31.26	1115	2.50	15067	33.75	29570	66.25
		Males	21681	11355	52.37	770	3.55	12125	55.92	9556	44.08
		Females	22956	2597	11.31	345	1.50	2942	12.82	20014	87.18
10	Samalkot (M)	Persons	56864	17031	29.95	2871	5.05	19902	35.00	36962	65.00
		Males	28115	14508	51.60	1853	6.59	16361	58.19	11754	41.81
		Females	28749	2523	8.78	1018	3.54	3541	12.32	25208	87.68
11	Pithapuram (M + OG)	Persons	54859	16590	30.24	3079	5.61	19669	35.85	35190	64.15
		Males	27163	13643	50.23	1845	6.79	15488	57.02	11675	42.98
		Females	27696	2947	10.64	1234	4.46	4181	15.10	23515	84.90
12	Kakinada (M Corp. + OG)	Persons	384182	114384	29.77	17458	4.54	131842	34.32	252340	65.68
		Males	188308	95529	50.73	11262	5.98	106791	56.71	81517	43.29
		Females	195874	18855	9.63	6196	3.16	25051	12.79	170823	87.21

TABLE 32: NUMBER AND PERCENTAGE OF MAIN WORKERS, MARGINAL WORKERS, AND NON-WORKERS BY SEX IN TOWNS, 2011

Sl. No.	Name of Town	P/ M/ F	Total population	Main workers		Marginal workers		Total workers (main+marginal)		Non workers	
				No.	%	No.	%	No.	%	No.	%
1	2	3	4	5	6	7	8	9	10	11	12
13	Ramanayyapeta (CT)	Persons	28369	8159	28.76	1064	3.75	9223	32.51	19146	67.49
		Males	13989	6940	49.61	677	4.84	7617	54.45	6372	45.55
		Females	14380	1219	8.48	387	2.69	1606	11.17	12774	88.83
14	Suryaraopeta (CT)	Persons	24112	7165	29.72	618	2.56	7783	32.28	16329	67.72
		Males	11963	6088	50.89	454	3.80	6542	54.69	5421	45.31
		Females	12149	1077	8.86	164	1.35	1241	10.21	10908	89.79
15	Chidiga (CT)	Persons	6365	1851	29.08	324	5.09	2175	34.17	4190	65.83
		Males	3199	1564	48.89	256	8.00	1820	56.89	1379	43.11
		Females	3166	287	9.07	68	2.15	355	11.21	2811	88.79
16	Mandapeta (M + OG)	Persons	56063	18716	33.38	1603	2.86	20319	36.24	35744	63.76
		Males	27580	15742	57.08	876	3.18	16618	60.25	10962	39.75
		Females	28483	2974	10.44	727	2.55	3701	12.99	24782	87.01
17	Ramachandrapuram (M)	Persons	43657	13430	30.76	1826	4.18	15256	34.95	28401	65.05
		Males	21544	11171	51.85	975	4.53	12146	56.38	9398	43.62
		Females	22113	2259	10.22	851	3.85	3110	14.06	19003	85.94
18	Amalapuram (M)	Persons	53231	14881	27.96	2096	3.94	16977	31.89	36254	68.11
		Males	26485	12504	47.21	1603	6.05	14107	53.26	12378	46.74
		Females	26746	2377	8.89	493	1.84	2870	10.73	23876	89.27
19	Bandarulanka (CT)	Persons	11470	5143	44.84	662	5.77	5805	50.61	5665	49.39
		Males	5740	3364	58.61	207	3.61	3571	62.21	2169	37.79
		Females	5730	1779	31.05	455	7.94	2234	38.99	3496	61.01
		Persons	1313972	406177	30.91	51049	3.89	457226	34.80	856746	65.20
	Total	Males	647395	335906	51.89	32284	4.99	368190	56.87	279205	43.13
		Females	666577	70271	10.54	18765	2.82	89036	13.36	577541	86.64

The above table shows town wise numbers and percentage of Main Workers, Marginal Workers and non-workers by sex. The percentage of urban Main Workers of the district is 30.91%, Marginal Workers 3.89% and Non Workers 65.20%. Main Workers, males are 51.89%, marginal 4.99% and Non Workers 43.13% and regarding females, the Main Workers percentage is 10.54% Marginal Workers 2.82 percent and Non Workers 86.64%. The highest Main Workers are reported in Bandarulanka (CT) with 44.84% and Marginal Workers in Arempudi (CT) with 6.80%. Lowest Main Workers are reported in Amalapuram (M) with 27.96% and Marginal Workers in Tuni (M) with 2.42 percent. The highest total workers in East Godavari district reported in Bandarulanka (CT) with 50.61%. Lowest workers reported in Amalapuram (M) with 31.89%. It is noticed from the above table that the workers percentage of males is relatively very high than the females.

TABLE 33: DISTRIBUTION OF WORKERS BY SEX IN FOUR CATEGORIES OF ECONOMIC ACTIVITY IN MANDAL, 2011

Sl. No.	Name of Mandal	P/ M/ F	Total population	Total workers (main+marginal)	Category of workers							
					Cultivators		Agricultural labourers		Household industry workers		Other workers	
					No.	%	No.	%	No.	%	No.	%
1	2	3	4	5	6	7	8	9	10	11	12	13
1	Maredumilli	Persons	19507	10880	1742	16.01	6976	64.12	90	0.83	2072	19.04
		Males	10166	5588	1006	18.00	3320	59.41	38	0.68	1224	21.90
		Females	9341	5292	736	13.91	3656	69.09	52	0.98	848	16.02
2	Devipatnam	Persons	28178	15710	1592	10.13	12379	78.80	210	1.34	1529	9.73
		Males	13669	8963	1251	13.96	6710	74.86	113	1.26	889	9.92
		Females	14509	6747	341	5.05	5669	84.02	97	1.44	640	9.49
3	Y. Ramavaram	Persons	28614	17161	7888	45.96	7785	45.36	143	0.83	1345	7.84
		Males	13757	8741	4335	49.59	3518	40.25	69	0.79	819	9.37
		Females	14857	8420	3553	42.20	4267	50.68	74	0.88	526	6.25
4	Addateegala	Persons	37241	21288	6030	28.33	13004	61.09	262	1.23	1992	9.36
		Males	18686	11805	3603	30.52	6689	56.66	131	1.11	1382	11.71
		Females	18555	9483	2427	25.59	6315	66.59	131	1.38	610	6.43
5	Rajavommangi	Persons	39582	23249	3603	15.50	17443	75.03	268	1.15	1935	8.32
		Males	19102	12757	2347	18.40	8970	70.31	171	1.34	1269	9.95
		Females	20480	10492	1256	11.97	8473	80.76	97	0.92	666	6.35
6	Kotananduru	Persons	48512	24934	2421	9.71	17696	70.97	996	3.99	3821	15.32
		Males	24096	14716	1840	12.50	9597	65.21	596	4.05	2683	18.23
		Females	24416	10218	581	5.69	8099	79.26	400	3.91	1138	11.14
7	Tuni	Persons	138079	55201	2989	5.41	24054	43.58	1414	2.56	26744	48.45
		Males	67734	39734	2514	6.33	14860	37.40	846	2.13	21514	54.15
		Females	70345	15467	475	3.07	9194	59.44	568	3.67	5230	33.81
8	Rowthulapudi	Persons	55236	25888	1746	6.74	20620	79.65	314	1.21	3208	12.39
		Males	28050	16841	1457	8.65	12894	76.56	204	1.21	2286	13.57
		Females	27186	9047	289	3.19	7726	85.40	110	1.22	922	10.19
9	Sankhavaram	Persons	57017	23528	1169	4.97	15927	67.69	307	1.30	6125	26.03
		Males	28575	17076	1053	6.17	10860	63.60	217	1.27	4946	28.96
		Females	28442	6452	116	1.80	5067	78.53	90	1.39	1179	18.27
10	Yeleswaram	Persons	77965	29519	2062	6.99	16435	55.68	426	1.44	10596	35.90
		Males	38471	22757	1988	8.74	12203	53.62	286	1.26	8280	36.38
		Females	39494	6762	74	1.09	4232	62.59	140	2.07	2316	34.25
11	Gangavaram	Persons	25912	16494	3173	19.24	12234	74.17	160	0.97	927	5.62
		Males	12393	8497	2131	25.08	5730	67.44	80	0.94	556	6.54
		Females	13519	7997	1042	13.03	6504	81.33	80	1.00	371	4.64

TABLE 33: DISTRIBUTION OF WORKERS BY SEX IN FOUR CATEGORIES OF ECONOMIC ACTIVITY IN MANDAL, 2011

Sl. No.	Name of Mandal	P/ M/ F	Total population	Total workers (main+ marginal)	Category of workers							
					Cultivators		Agricultural labourers		Household industry workers		Other workers	
					No.	%	No.	%	No.	%	No.	%
1	2	3	4	5	6	7	8	9	10	11	12	13
12	Rampachodavaram	Persons	39351	21045	1784	8.48	15178	72.12	168	0.80	3915	18.60
		Males	19185	11479	1264	11.01	7462	65.01	116	1.01	2637	22.97
		Females	20166	9566	520	5.44	7716	80.66	52	0.54	1278	13.36
13	Seethanagaram	Persons	71665	29845	3626	12.15	20412	68.39	569	1.91	5238	17.55
		Males	35728	22543	3505	15.55	14516	64.39	361	1.60	4161	18.46
		Females	35937	7302	121	1.66	5896	80.75	208	2.85	1077	14.75
14	Gokavaram	Persons	69596	29446	2143	7.28	21077	71.58	379	1.29	5847	19.86
		Males	34352	21047	1957	9.30	13993	66.48	257	1.22	4840	23.00
		Females	35244	8399	186	2.21	7084	84.34	122	1.45	1007	11.99
15	Jaggampeta	Persons	79640	33058	2641	7.99	23969	72.51	626	1.89	5822	17.61
		Males	39422	24476	2543	10.39	16710	68.27	447	1.83	4776	19.51
		Females	40218	8582	98	1.14	7259	84.58	179	2.09	1046	12.19
16	Kirlampudi	Persons	74379	27531	2188	7.95	19985	72.59	668	2.43	4690	17.04
		Males	37255	22703	2100	9.25	16556	72.92	353	1.55	3694	16.27
		Females	37124	4828	88	1.82	3429	71.02	315	6.52	996	20.63
17	Prathipadu	Persons	79076	34002	3101	9.12	25079	73.76	976	2.87	4846	14.25
		Males	39501	24016	2754	11.47	17052	71.00	550	2.29	3660	15.24
		Females	39575	9986	347	3.47	8027	80.38	426	4.27	1186	11.88
18	Thondangi	Persons	87592	38474	2749	7.15	26221	68.15	1070	2.78	8434	21.92
		Males	44412	25802	2577	9.99	15315	59.36	721	2.79	7189	27.86
		Females	43180	12672	172	1.36	10906	86.06	349	2.75	1245	9.82
19	Gollaprolu	Persons	78926	33060	2770	8.38	22212	67.19	2511	7.60	5567	16.84
		Males	39773	24545	2653	10.81	16277	66.31	1323	5.39	4292	17.49
		Females	39153	8515	117	1.37	5935	69.70	1188	13.95	1275	14.97
20	Peddapuram	Persons	123399	46137	2877	6.24	25446	55.15	1300	2.82	16514	35.79
		Males	61713	37410	2749	7.35	20625	55.13	803	2.15	13233	35.37
		Females	61686	8727	128	1.47	4821	55.24	497	5.69	3281	37.60
21	Gandepalle	Persons	54278	23694	2445	10.32	17102	72.18	399	1.68	3748	15.82
		Males	27075	16965	2289	13.49	11438	67.42	289	1.70	2949	17.38
		Females	27203	6729	156	2.32	5664	84.17	110	1.63	799	11.87
22	Korukonda	Persons	79553	33345	3070	9.21	22620	67.84	569	1.71	7086	21.25
		Males	39620	24682	2946	11.94	15922	64.51	318	1.29	5496	22.27
		Females	39933	8663	124	1.43	6698	77.32	251	2.90	1590	18.35

TABLE 33: DISTRIBUTION OF WORKERS BY SEX IN FOUR CATEGORIES OF ECONOMIC ACTIVITY IN MANDAL, 2011

Sl. No.	Name of Mandal	P/ M/ F	Total population	Total workers (main+ marginal)	Category of workers							
					Cultivators		Agricultural labourers		Household industry workers		Other workers	
					No.	%	No.	%	No.	%	No.	%
1	2	3	4	5	6	7	8	9	10	11	12	13
23	Rajahmundry (Urban)	Persons	341831	119491	777	0.65	1838	1.54	2755	2.31	114121	95.51
		Males	168735	96554	611	0.63	1365	1.41	1900	1.97	92678	95.99
		Females	173096	22937	166	0.72	473	2.06	855	3.73	21443	93.49
24	Rajahmundry Rural	Persons	166973	59661	1820	3.05	12173	20.40	1322	2.22	44346	74.33
		Males	82544	47484	1694	3.57	8798	18.53	873	1.84	36119	76.07
		Females	84429	12177	126	1.03	3375	27.72	449	3.69	8227	67.56
25	Rajanagaram	Persons	106085	40900	3786	9.26	25433	62.18	1008	2.46	10673	26.10
		Males	53345	32704	3638	11.12	19877	60.78	680	2.08	8509	26.02
		Females	52740	8196	148	1.81	5556	67.79	328	4.00	2164	26.40
26	Rangampeta	Persons	57106	23378	2515	10.76	16213	69.35	453	1.94	4197	17.95
		Males	28913	18031	2449	13.58	12159	67.43	328	1.82	3095	17.16
		Females	28193	5347	66	1.23	4054	75.82	125	2.34	1102	20.61
27	Samalkota	Persons	137979	53303	3398	6.37	30697	57.59	1099	2.06	18109	33.97
		Males	68663	41685	3233	7.76	22561	54.12	738	1.77	15153	36.35
		Females	69316	11618	165	1.42	8136	70.03	361	3.11	2956	25.44
28	Pithapuram	Persons	129282	48909	3099	6.34	30217	61.78	1023	2.09	14570	29.79
		Males	64906	38769	2978	7.68	23149	59.71	674	1.74	11968	30.87
		Females	64376	10140	121	1.19	7068	69.70	349	3.44	2602	25.66
29	Kothapalle	Persons	82788	36613	1905	5.20	20427	55.79	2201	6.01	12080	32.99
		Males	41466	25400	1769	6.96	12141	47.80	1280	5.04	10210	40.20
		Females	41322	11213	136	1.21	8286	73.90	921	8.21	1870	16.68
30	Kakinada (Rural)	Persons	174129	61371	1736	2.83	15082	24.58	1150	1.87	43403	70.72
		Males	87018	49799	1681	3.38	11334	22.76	797	1.60	35987	72.26
		Females	87111	11572	55	0.48	3748	32.39	353	3.05	7416	64.09
31	Kakinada (Urban)	Persons	312538	106276	996	0.94	2018	1.90	2055	1.93	101207	95.23
		Males	152571	86321	854	0.99	1602	1.86	1354	1.57	82511	95.59
		Females	159967	19955	142	0.71	416	2.08	701	3.51	18696	93.69
32	Pedapudi	Persons	71459	28178	3853	13.67	18089	64.20	409	1.45	5827	20.68
		Males	35883	22290	3724	16.71	13451	60.35	267	1.20	4848	21.75
		Females	35576	5888	129	2.19	4638	78.77	142	2.41	979	16.63
33	Biccavolu	Persons	70277	29133	2352	8.07	20457	70.22	491	1.69	5833	20.02
		Males	34695	21669	2258	10.42	14459	66.73	319	1.47	4633	21.38
		Females	35582	7464	94	1.26	5998	80.36	172	2.30	1200	16.08

TABLE 33: DISTRIBUTION OF WORKERS BY SEX IN FOUR CATEGORIES OF ECONOMIC ACTIVITY IN MANDAL, 2011

Sl. No.	Name of Mandal	P/ M/ F	Total population	Total workers (main+ marginal)	Category of workers							
					Cultivators		Agricultural labourers		Household industry workers		Other workers	
					No.	%	No.	%	No.	%	No.	%
1	2	3	4	5	6	7	8	9	10	11	12	13
34	Anaparthi	Persons	70859	27003	3620	13.41	13086	48.46	734	2.72	9563	35.41
		Males	35395	21933	3509	16.00	10288	46.91	446	2.03	7690	35.06
		Females	35464	5070	111	2.19	2798	55.19	288	5.68	1873	36.94
35	Kadium	Persons	90499	36966	3182	8.61	22967	62.13	2413	6.53	8404	22.73
		Males	45066	28154	3077	10.93	16741	59.46	1374	4.88	6962	24.73
		Females	45433	8812	105	1.19	6226	70.65	1039	11.79	1442	16.36
36	Atreyapuram	Persons	65580	27327	2638	9.65	19518	71.42	489	1.79	4682	17.13
		Males	33096	21048	2500	11.88	14585	69.29	260	1.24	3703	17.59
		Females	32484	6279	138	2.20	4933	78.56	229	3.65	979	15.59
37	Mandapeta	Persons	132679	50380	3159	6.27	25355	50.33	1392	2.76	20474	40.64
		Males	65724	40272	2954	7.34	19689	48.89	918	2.28	16711	41.50
		Females	66955	10108	205	2.03	5666	56.05	474	4.69	3763	37.23
38	Rayavaram	Persons	66456	27547	2226	8.08	16887	61.30	779	2.83	7655	27.79
		Males	32982	20346	2115	10.40	11673	57.37	444	2.18	6114	30.05
		Females	33474	7201	111	1.54	5214	72.41	335	4.65	1541	21.40
39	Karapa	Persons	76398	30774	2356	7.66	19632	63.79	528	1.72	8258	26.83
		Males	38460	23586	2220	9.41	14379	60.96	346	1.47	6641	28.16
		Females	37938	7188	136	1.89	5253	73.08	182	2.53	1617	22.50
40	Kajuluru	Persons	70903	30727	2859	9.30	22164	72.13	573	1.86	5131	16.70
		Males	35825	21935	2682	12.23	14803	67.49	335	1.53	4115	18.76
		Females	35078	8792	177	2.01	7361	83.72	238	2.71	1016	11.56
41	Ramachandrapuram	Persons	114527	45708	3058	6.69	24015	52.54	1960	4.29	16675	36.48
		Males	57410	34046	2900	8.52	16146	47.42	1154	3.39	13846	40.67
		Females	57117	11662	158	1.35	7869	67.48	806	6.91	2829	24.26
42	Alamuru	Persons	74025	28907	2785	9.63	19622	67.88	451	1.56	6049	20.93
		Males	36955	23319	2657	11.39	15393	66.01	328	1.41	4941	21.19
		Females	37070	5588	128	2.29	4229	75.68	123	2.20	1108	19.83
43	Ravulapalem	Persons	83360	33918	2700	7.96	20468	60.35	524	1.54	10226	30.15
		Males	41862	26158	2581	9.87	14861	56.81	318	1.22	8398	32.10
		Females	41498	7760	119	1.53	5607	72.26	206	2.65	1828	23.56
44	Kothapeta	Persons	77859	31117	2183	7.02	19866	63.84	305	0.98	8763	28.16
		Males	39053	23387	2095	8.96	13686	58.52	214	0.92	7392	31.61
		Females	38806	7730	88	1.14	6180	79.95	91	1.18	1371	17.74

TABLE 33: DISTRIBUTION OF WORKERS BY SEX IN FOUR CATEGORIES OF ECONOMIC ACTIVITY IN MANDAL, 2011

Sl. No.	Name of Mandal	P/ M/ F	Total population	Total workers (main+marginal)	Category of workers							
					Cultivators		Agricultural labourers		Household industry workers		Other workers	
					No.	%	No.	%	No.	%	No.	%
1	2	3	4	5	6	7	8	9	10	11	12	13
45	Kapileswarapuram	Persons	66809	28740	2709	9.43	19087	66.41	2423	8.43	4521	15.73
		Males	33583	20420	2533	12.40	13021	63.77	1373	6.72	3493	17.11
		Females	33226	8320	176	2.12	6066	72.91	1050	12.62	1028	12.36
46	Pamaruru	Persons	63013	28720	4382	15.26	17895	62.31	899	3.13	5544	19.30
		Males	31835	19521	4082	20.91	10518	53.88	564	2.89	4357	22.32
		Females	31178	9199	300	3.26	7377	80.19	335	3.64	1187	12.90
47	Thallarevu	Persons	82799	34944	1293	3.70	20633	59.05	918	2.63	12100	34.63
		Males	41438	25072	1177	4.69	12728	50.77	673	2.68	10494	41.86
		Females	41361	9872	116	1.18	7905	80.07	245	2.48	1606	16.27
48	I. Polavaram	Persons	67434	28094	2253	8.02	19221	68.42	302	1.07	6318	22.49
		Males	33977	20604	2145	10.41	12795	62.10	215	1.04	5449	26.45
		Females	33457	7490	108	1.44	6426	85.79	87	1.16	869	11.60
49	Mummidivaram	Persons	68586	28724	2264	7.88	19124	66.58	676	2.35	6660	23.19
		Males	34389	20336	2149	10.57	11961	58.82	454	2.23	5772	28.38
		Females	34197	8388	115	1.37	7163	85.40	222	2.65	888	10.59
50	Ainavilli	Persons	65161	29131	2195	7.53	19565	67.16	1587	5.45	5784	19.86
		Males	32858	19906	2111	10.60	12077	60.67	918	4.61	4800	24.11
		Females	32303	9225	84	0.91	7488	81.17	669	7.25	984	10.67
51	P.Gannavaram	Persons	75306	31316	2287	7.30	22832	72.91	323	1.03	5874	18.76
		Males	38097	22476	2140	9.52	15328	68.20	167	0.74	4841	21.54
		Females	37209	8840	147	1.66	7504	84.89	156	1.76	1033	11.69
52	Ambajipeta	Persons	63134	26919	1709	6.35	15319	56.91	1536	5.71	8355	31.04
		Males	31662	18963	1583	8.35	9569	50.46	871	4.59	6940	36.60
		Females	31472	7956	126	1.58	5750	72.27	665	8.36	1415	17.79
53	Mamidikuduru	Persons	70639	27692	2563	9.26	15514	56.02	1076	3.89	8539	30.84
		Males	35506	21389	2459	11.50	11020	51.52	648	3.03	7262	33.95
		Females	35133	6303	104	1.65	4494	71.30	428	6.79	1277	20.26
54	Razole	Persons	71433	26800	2214	8.26	14793	55.20	537	2.00	9256	34.54
		Males	35468	20514	2092	10.20	10342	50.41	368	1.79	7712	37.59
		Females	35965	6286	122	1.94	4451	70.81	169	2.69	1544	24.56
55	Malikipuram	Persons	75847	31049	2875	9.26	18867	60.77	1628	5.24	7679	24.73
		Males	37989	22879	2707	11.83	13310	58.18	775	3.39	6087	26.61
		Females	37858	8170	168	2.06	5557	68.02	853	10.44	1592	19.49

TABLE 33: DISTRIBUTION OF WORKERS BY SEX IN FOUR CATEGORIES OF ECONOMIC ACTIVITY IN MANDAL, 2011

Sl. No.	Name of Mandal	P/ M/ F	Total population	Total workers (main+marginal)	Category of workers							
					Cultivators		Agricultural labourers		Household industry workers		Other workers	
					No.	%	No.	%	No.	%	No.	%
1	2	3	4	5	6	7	8	9	10	11	12	13
56	Sakhinetipalle	Persons	72560	31450	3344	10.63	19262	61.25	2154	6.85	6690	21.27
		Males	36403	22562	3082	13.66	13483	59.76	851	3.77	5146	22.81
		Females	36157	8888	262	2.95	5779	65.02	1303	14.66	1544	17.37
57	Allavaram	Persons	68242	30371	2570	8.46	19568	64.43	226	0.74	8007	26.36
		Males	34034	20984	2458	11.71	11537	54.98	149	0.71	6840	32.60
		Females	34208	9387	112	1.19	8031	85.55	77	0.82	1167	12.43
58	Amalapuram	Persons	141693	54434	2527	4.64	20421	37.52	4218	7.75	27268	50.09
		Males	71098	40794	2330	5.71	13186	32.32	2217	5.43	23061	56.53
		Females	70595	13640	197	1.44	7235	53.04	2001	14.67	4207	30.84
59	Uppalaguptam	Persons	59931	29038	2790	9.61	18336	63.14	1046	3.60	6866	23.64
		Males	30285	19074	2625	13.76	10233	53.65	492	2.58	5724	30.01
		Females	29646	9964	165	1.66	8103	81.32	554	5.56	1142	11.46
60	Katrenikona	Persons	74819	35183	1620	4.60	21531	61.20	365	1.04	11667	33.16
		Males	37764	22304	1444	6.47	11436	51.27	207	0.93	9217	41.32
		Females	37055	12879	176	1.37	10095	78.38	158	1.23	2450	19.02
		Persons	5154296	2093681	160407	7.66	1122046	53.59	57853	2.76	753375	35.98
	Total	Males	2569688	1545831	142158	9.20	756901	48.96	34578	2.24	612194	39.60
		Females	2584608	547850	18249	3.33	365145	66.65	23275	4.25	141181	25.77

It is seen from the above table that the total workers are distributed by four categories of economic activity. Out of 20,93,681 total workers in the district, Agricultural Labourers occupy a major share with 53.59% followed by Other Workers 35.98%. Next category is the Cultivators with 7.66% and Household Industry with least percent of 2.76 percent. The sex wise breakup shows that out of 15,45,831 total male workers in the district, 48.96% are categorized as Agricultural Labourers 39.60% as Other Workers, 9.20% as Cultivators and only 2.24 percent as Household industry. Whereas out of 5,47,850 total female workers in the district, Agricultural Labourers occupy 66.65% which is the highest percentage among the workers category, 25.77% as Other Workers, 4.25% as Household industry, and 3.33 percent as Cultivators. The highest percentage of Cultivators is recorded in Y.Ramavaram Mandal as 45.96% and the lowest in Rajahmundry (Urban) Mandal with 0.65 percent. Rowthulapudi Mandal reported 79.65% as the highest percentage of Agricultural Labourers in the district and the lowest of 1.54 percent in Rajahmundry (Urban) Mandal. In Household Industry, Kapileswarapuram Mandal reports the highest percentage of persons with 8.43 percent and the lowest percentage is reported in Allavaram Mandal with 0.74 percent. In the Other Workers category, Rajahmundry (Urban) Mandal reports the highest percentage of persons with 95.51% and lowest is reported in Gangavaram Mandal with 5.62%.

TABLE 34: DISTRIBUTION OF WORKERS BY SEX IN FOUR CATEGORIES OF ECONOMIC ACTIVITY IN MANDAL PARISHAD, 2011

Sl. No.	Name of Mandal Parishad	P/ M/ F	Total population	Total workers (main+ marginal)	Category of Workers							
					Cultivators		Agricultural labourers		Household industry workers		Other workers	
					No.	%	No.	%	No.	%	No.	%
1	2	3	4	5	6	7	8	9	10	11	12	13
1	Maredumilli	Persons	19507	10880	1742	16.01	6976	64.12	90	0.83	2072	19.04
		Males	10166	5588	1006	18.00	3320	59.41	38	0.68	1224	21.90
		Females	9341	5292	736	13.91	3656	69.09	52	0.98	848	16.02
2	Devipatnam	Persons	28178	15710	1592	10.13	12379	78.80	210	1.34	1529	9.73
		Males	13669	8963	1251	13.96	6710	74.86	113	1.26	889	9.92
		Females	14509	6747	341	5.05	5669	84.02	97	1.44	640	9.49
3	Y. Ramavaram	Persons	28614	17161	7888	45.96	7785	45.36	143	0.83	1345	7.84
		Males	13757	8741	4335	49.59	3518	40.25	69	0.79	819	9.37
		Females	14857	8420	3553	42.20	4267	50.68	74	0.88	526	6.25
4	Addateegala	Persons	37241	21288	6030	28.33	13004	61.09	262	1.23	1992	9.36
		Males	18686	11805	3603	30.52	6689	56.66	131	1.11	1382	11.71
		Females	18555	9483	2427	25.59	6315	66.59	131	1.38	610	6.43
5	Rajavommangi	Persons	39582	23249	3603	15.50	17443	75.03	268	1.15	1935	8.32
		Males	19102	12757	2347	18.40	8970	70.31	171	1.34	1269	9.95
		Females	20480	10492	1256	11.97	8473	80.76	97	0.92	666	6.35
6	Kotananduru	Persons	48512	24934	2421	9.71	17696	70.97	996	3.99	3821	15.32
		Males	24096	14716	1840	12.50	9597	65.21	596	4.05	2683	18.23
		Females	24416	10218	581	5.69	8099	79.26	400	3.91	1138	11.14
7	Tuni	Persons	84654	37262	2795	7.50	22792	61.17	715	1.92	10960	29.41
		Males	41812	25173	2333	9.27	13935	55.36	406	1.61	8499	33.76
		Females	42842	12089	462	3.82	8857	73.26	309	2.56	2461	20.36
8	Rowthulapudi	Persons	55236	25888	1746	6.74	20620	79.65	314	1.21	3208	12.39
		Males	28050	16841	1457	8.65	12894	76.56	204	1.21	2286	13.57
		Females	27186	9047	289	3.19	7726	85.40	110	1.22	922	10.19
9	Sankhavaram	Persons	51944	21552	1142	5.30	14923	69.24	264	1.22	5223	24.23
		Males	26038	15607	1027	6.58	10174	65.19	178	1.14	4228	27.09
		Females	25906	5945	115	1.93	4749	79.88	86	1.45	995	16.74
10	Yeleswaram	Persons	77965	29519	2062	6.99	16435	55.68	426	1.44	10596	35.90
		Males	38471	22757	1988	8.74	12203	53.62	286	1.26	8280	36.38
		Females	39494	6762	74	1.09	4232	62.59	140	2.07	2316	34.25
11	Gangavaram	Persons	25912	16494	3173	19.24	12234	74.17	160	0.97	927	5.62
		Males	12393	8497	2131	25.08	5730	67.44	80	0.94	556	6.54
		Females	13519	7997	1042	13.03	6504	81.33	80	1.00	371	4.64

TABLE 34: DISTRIBUTION OF WORKERS BY SEX IN FOUR CATEGORIES OF ECONOMIC ACTIVITY IN MANDAL PARISHAD, 2011

Sl. No.	Name of Mandal Parishad	P/ M/ F	Total population	Total workers (main+ marginal)	Category of Workers							
					Cultivators		Agricultural labourers		Household industry workers		Other workers	
					No.	%	No.	%	No.	%	No.	%
1	2	3	4	5	6	7	8	9	10	11	12	13
12	Rampachodavaram	Persons	29399	17687	1745	9.87	14348	81.12	88	0.50	1506	8.51
		Males	13943	9093	1228	13.50	6928	76.19	59	0.65	878	9.66
		Females	15456	8594	517	6.02	7420	86.34	29	0.34	628	7.31
13	Seethanagaram	Persons	71665	29845	3626	12.15	20412	68.39	569	1.91	5238	17.55
		Males	35728	22543	3505	15.55	14516	64.39	361	1.60	4161	18.46
		Females	35937	7302	121	1.66	5896	80.75	208	2.85	1077	14.75
14	Gokavaram	Persons	69596	29446	2143	7.28	21077	71.58	379	1.29	5847	19.86
		Males	34352	21047	1957	9.30	13993	66.48	257	1.22	4840	23.00
		Females	35244	8399	186	2.21	7084	84.34	122	1.45	1007	11.99
15	Jaggampeta	Persons	79640	33058	2641	7.99	23969	72.51	626	1.89	5822	17.61
		Males	39422	24476	2543	10.39	16710	68.27	447	1.83	4776	19.51
		Females	40218	8582	98	1.14	7259	84.58	179	2.09	1046	12.19
16	Kirlampudi	Persons	74379	27531	2188	7.95	19985	72.59	668	2.43	4690	17.04
		Males	37255	22703	2100	9.25	16556	72.92	353	1.55	3694	16.27
		Females	37124	4828	88	1.82	3429	71.02	315	6.52	996	20.63
17	Prathipadu	Persons	79076	34002	3101	9.12	25079	73.76	976	2.87	4846	14.25
		Males	39501	24016	2754	11.47	17052	71.00	550	2.29	3660	15.24
		Females	39575	9986	347	3.47	8027	80.38	426	4.27	1186	11.88
18	Thondangi	Persons	87592	38474	2749	7.15	26221	68.15	1070	2.78	8434	21.92
		Males	44412	25802	2577	9.99	15315	59.36	721	2.79	7189	27.86
		Females	43180	12672	172	1.36	10906	86.06	349	2.75	1245	9.82
19	Gollaprolu	Persons	78926	33060	2770	8.38	22212	67.19	2511	7.60	5567	16.84
		Males	39773	24545	2653	10.81	16277	66.31	1323	5.39	4292	17.49
		Females	39153	8515	117	1.37	5935	69.70	1188	13.95	1275	14.97
20	Peddapuram	Persons	73922	28389	2671	9.41	20838	73.40	336	1.18	4544	16.01
		Males	37379	23392	2552	10.91	17222	73.62	223	0.95	3395	14.51
		Females	36543	4997	119	2.38	3616	72.36	113	2.26	1149	22.99
21	Gandepalle	Persons	54278	23694	2445	10.32	17102	72.18	399	1.68	3748	15.82
		Males	27075	16965	2289	13.49	11438	67.42	289	1.70	2949	17.38
		Females	27203	6729	156	2.32	5664	84.17	110	1.63	799	11.87
22	Korukonda	Persons	79553	33345	3070	9.21	22620	67.84	569	1.71	7086	21.25
		Males	39620	24682	2946	11.94	15922	64.51	318	1.29	5496	22.27
		Females	39933	8663	124	1.43	6698	77.32	251	2.90	1590	18.35

TABLE 34: DISTRIBUTION OF WORKERS BY SEX IN FOUR CATEGORIES OF ECONOMIC ACTIVITY IN MANDAL PARISHAD, 2011

Sl. No.	Name of Mandal Parishad	P/ M/ F	Total population	Total workers (main+ marginal)	Category of Workers							
					Cultivators		Agricultural labourers		Household industry workers		Other workers	
					No.	%	No.	%	No.	%	No.	%
1	2	3	4	5	6	7	8	9	10	11	12	13
23	Rajahmundry Rural	Persons	31931	11898	1079	9.07	4609	38.74	367	3.08	5843	49.11
		Males	16005	9343	998	10.68	3244	34.72	252	2.70	4849	51.90
		Females	15926	2555	81	3.17	1365	53.42	115	4.50	994	38.90
24	Rajanagaram	Persons	106085	40900	3786	9.26	25433	62.18	1008	2.46	10673	26.10
		Males	53345	32704	3638	11.12	19877	60.78	680	2.08	8509	26.02
		Females	52740	8196	148	1.81	5556	67.79	328	4.00	2164	26.40
25	Rangampeta	Persons	57106	23378	2515	10.76	16213	69.35	453	1.94	4197	17.95
		Males	28913	18031	2449	13.58	12159	67.43	328	1.82	3095	17.16
		Females	28193	5347	66	1.23	4054	75.82	125	2.34	1102	20.61
26	Samalkota	Persons	81115	33401	2992	8.96	23511	70.39	676	2.02	6222	18.63
		Males	40548	25324	2843	11.23	16983	67.06	451	1.78	5047	19.93
		Females	40567	8077	149	1.84	6528	80.82	225	2.79	1175	14.55
27	Pithapuram	Persons	74423	29240	2516	8.60	22579	77.22	456	1.56	3689	12.62
		Males	37743	23281	2426	10.42	17633	75.74	299	1.28	2923	12.56
		Females	36680	5959	90	1.51	4946	83.00	157	2.63	766	12.85
28	Kothapalle	Persons	82788	36613	1905	5.20	20427	55.79	2201	6.01	12080	32.99
		Males	41466	25400	1769	6.96	12141	47.80	1280	5.04	10210	40.20
		Females	41322	11213	136	1.21	8286	73.90	921	8.21	1870	16.68
29	Kakinada (Rural)	Persons	43639	16624	1076	6.47	7865	47.31	238	1.43	7445	44.78
		Males	22130	13350	1043	7.81	5878	44.03	154	1.15	6275	47.00
		Females	21509	3274	33	1.01	1987	60.69	84	2.57	1170	35.74
30	Pedapudi	Persons	71459	28178	3853	13.67	18089	64.20	409	1.45	5827	20.68
		Males	35883	22290	3724	16.71	13451	60.35	267	1.20	4848	21.75
		Females	35576	5888	129	2.19	4638	78.77	142	2.41	979	16.63
31	Biccavolu	Persons	70277	29133	2352	8.07	20457	70.22	491	1.69	5833	20.02
		Males	34695	21669	2258	10.42	14459	66.73	319	1.47	4633	21.38
		Females	35582	7464	94	1.26	5998	80.36	172	2.30	1200	16.08
32	Anaparthi	Persons	70859	27003	3620	13.41	13086	48.46	734	2.72	9563	35.41
		Males	35395	21933	3509	16.00	10288	46.91	446	2.03	7690	35.06
		Females	35464	5070	111	2.19	2798	55.19	288	5.68	1873	36.94
33	Kadium	Persons	90499	36966	3182	8.61	22967	62.13	2413	6.53	8404	22.73
		Males	45066	28154	3077	10.93	16741	59.46	1374	4.88	6962	24.73
		Females	45433	8812	105	1.19	6226	70.65	1039	11.79	1442	16.36

TABLE 34: DISTRIBUTION OF WORKERS BY SEX IN FOUR CATEGORIES OF ECONOMIC ACTIVITY IN MANDAL PARISHAD, 2011

Sl. No.	Name of Mandal Parishad	P/ M/ F	Total population	Total workers (main+ marginal)	Category of Workers							
					Cultivators		Agricultural labourers		Household industry workers		Other workers	
					No.	%	No.	%	No.	%	No.	%
1	2	3	4	5	6	7	8	9	10	11	12	13
34	Atreyapuram	Persons	65580	27327	2638	9.65	19518	71.42	489	1.79	4682	17.13
		Males	33096	21048	2500	11.88	14585	69.29	260	1.24	3703	17.59
		Females	32484	6279	138	2.20	4933	78.56	229	3.65	979	15.59
35	Mandapeta	Persons	76616	30061	2456	8.17	18698	62.20	545	1.81	8362	27.82
		Males	38144	23654	2307	9.75	14297	60.44	386	1.63	6664	28.17
		Females	38472	6407	149	2.33	4401	68.69	159	2.48	1698	26.50
36	Rayavaram	Persons	66456	27547	2226	8.08	16887	61.30	779	2.83	7655	27.79
		Males	32982	20346	2115	10.40	11673	57.37	444	2.18	6114	30.05
		Females	33474	7201	111	1.54	5214	72.41	335	4.65	1541	21.40
37	Karapa	Persons	76398	30774	2356	7.66	19632	63.79	528	1.72	8258	26.83
		Males	38460	23586	2220	9.41	14379	60.96	346	1.47	6641	28.16
		Females	37938	7188	136	1.89	5253	73.08	182	2.53	1617	22.50
38	Kajuluru	Persons	70903	30727	2859	9.30	22164	72.13	573	1.86	5131	16.70
		Males	35825	21935	2682	12.23	14803	67.49	335	1.53	4115	18.76
		Females	35078	8792	177	2.01	7361	83.72	238	2.71	1016	11.56
39	Ramachandrapuram	Persons	70870	30452	2478	8.14	19488	64.00	1691	5.55	6795	22.31
		Males	35866	21900	2340	10.68	12898	58.89	968	4.42	5694	26.00
		Females	35004	8552	138	1.61	6590	77.06	723	8.45	1101	12.87
40	Alamuru	Persons	74025	28907	2785	9.63	19622	67.88	451	1.56	6049	20.93
		Males	36955	23319	2657	11.39	15393	66.01	328	1.41	4941	21.19
		Females	37070	5588	128	2.29	4229	75.68	123	2.20	1108	19.83
41	Ravulapalem	Persons	83360	33918	2700	7.96	20468	60.35	524	1.54	10226	30.15
		Males	41862	26158	2581	9.87	14861	56.81	318	1.22	8398	32.10
		Females	41498	7760	119	1.53	5607	72.26	206	2.65	1828	23.56
42	Kothapeta	Persons	77859	31117	2183	7.02	19866	63.84	305	0.98	8763	28.16
		Males	39053	23387	2095	8.96	13686	58.52	214	0.92	7392	31.61
		Females	38806	7730	88	1.14	6180	79.95	91	1.18	1371	17.74
43	Kapileswarapuram	Persons	66809	28740	2709	9.43	19087	66.41	2423	8.43	4521	15.73
		Males	33583	20420	2533	12.40	13021	63.77	1373	6.72	3493	17.11
		Females	33226	8320	176	2.12	6066	72.91	1050	12.62	1028	12.36
44	Pamaru	Persons	63013	28720	4382	15.26	17895	62.31	899	3.13	5544	19.30
		Males	31835	19521	4082	20.91	10518	53.88	564	2.89	4357	22.32
		Females	31178	9199	300	3.26	7377	80.19	335	3.64	1187	12.90

TABLE 34: DISTRIBUTION OF WORKERS BY SEX IN FOUR CATEGORIES OF ECONOMIC ACTIVITY IN MANDAL PARISHAD, 2011

Sl. No.	Name of Mandal Parishad	P/ M/ F	Total population	Total workers (main+ marginal)	Category of Workers							
					Cultivators		Agricultural labourers		Household industry workers		Other workers	
					No.	%	No.	%	No.	%	No.	%
1	2	3	4	5	6	7	8	9	10	11	12	13
45	Thallarevu	Persons	82799	34944	1293	3.70	20633	59.05	918	2.63	12100	34.63
		Males	41438	25072	1177	4.69	12728	50.77	673	2.68	10494	41.86
		Females	41361	9872	116	1.18	7905	80.07	245	2.48	1606	16.27
46	I. Polavaram	Persons	67434	28094	2253	8.02	19221	68.42	302	1.07	6318	22.49
		Males	33977	20604	2145	10.41	12795	62.10	215	1.04	5449	26.45
		Females	33457	7490	108	1.44	6426	85.79	87	1.16	869	11.60
47	Mummidivaram	Persons	68586	28724	2264	7.88	19124	66.58	676	2.35	6660	23.19
		Males	34389	20336	2149	10.57	11961	58.82	454	2.23	5772	28.38
		Females	34197	8388	115	1.37	7163	85.40	222	2.65	888	10.59
48	Ainavilli	Persons	65161	29131	2195	7.53	19565	67.16	1587	5.45	5784	19.86
		Males	32858	19906	2111	10.60	12077	60.67	918	4.61	4800	24.11
		Females	32303	9225	84	0.91	7488	81.17	669	7.25	984	10.67
49	P.Gannavaram	Persons	75306	31316	2287	7.30	22832	72.91	323	1.03	5874	18.76
		Males	38097	22476	2140	9.52	15328	68.20	167	0.74	4841	21.54
		Females	37209	8840	147	1.66	7504	84.89	156	1.76	1033	11.69
50	Ambajipeta	Persons	63134	26919	1709	6.35	15319	56.91	1536	5.71	8355	31.04
		Males	31662	18963	1583	8.35	9569	50.46	871	4.59	6940	36.60
		Females	31472	7956	126	1.58	5750	72.27	665	8.36	1415	17.79
51	Mamidikuduru	Persons	70639	27692	2563	9.26	15514	56.02	1076	3.89	8539	30.84
		Males	35506	21389	2459	11.50	11020	51.52	648	3.03	7262	33.95
		Females	35133	6303	104	1.65	4494	71.30	428	6.79	1277	20.26
52	Razole	Persons	71433	26800	2214	8.26	14793	55.20	537	2.00	9256	34.54
		Males	35468	20514	2092	10.20	10342	50.41	368	1.79	7712	37.59
		Females	35965	6286	122	1.94	4451	70.81	169	2.69	1544	24.56
53	Malikipuram	Persons	75847	31049	2875	9.26	18867	60.77	1628	5.24	7679	24.73
		Males	37989	22879	2707	11.83	13310	58.18	775	3.39	6087	26.61
		Females	37858	8170	168	2.06	5557	68.02	853	10.44	1592	19.49
54	Sakhinetipalle	Persons	72560	31450	3344	10.63	19262	61.25	2154	6.85	6690	21.27
		Males	36403	22562	3082	13.66	13483	59.76	851	3.77	5146	22.81
		Females	36157	8888	262	2.95	5779	65.02	1303	14.66	1544	17.37
55	Allavaram	Persons	68242	30371	2570	8.46	19568	64.43	226	0.74	8007	26.36
		Males	34034	20984	2458	11.71	11537	54.98	149	0.71	6840	32.60
		Females	34208	9387	112	1.19	8031	85.55	77	0.82	1167	12.43

TABLE 34: DISTRIBUTION OF WORKERS BY SEX IN FOUR CATEGORIES OF ECONOMIC ACTIVITY IN MANDAL PARISHAD, 2011

Sl. No.	Name of Mandal Parishad	P/ M/ F	Total population	Total workers (main+marginal)	Category of Workers							
					Cultivators		Agricultural labourers		Household industry workers		Other workers	
					No.	%	No.	%	No.	%	No.	%
1	2	3	4	5	6	7	8	9	10	11	12	13
56	Amalapuram	Persons	76992	31652	1839	5.81	17146	54.17	765	2.42	11902	37.60
		Males	38873	23116	1675	7.25	10881	47.07	410	1.77	10150	43.91
		Females	38119	8536	164	1.92	6265	73.40	355	4.16	1752	20.52
57	Uppalaguptam	Persons	59931	29038	2790	9.61	18336	63.14	1046	3.60	6866	23.64
		Males	30285	19074	2625	13.76	10233	53.65	492	2.58	5724	30.01
		Females	29646	9964	165	1.66	8103	81.32	554	5.56	1142	11.46
58	Katrenikona	Persons	74819	35183	1620	4.60	21531	61.20	365	1.04	11667	33.16
		Males	37764	22304	1444	6.47	11436	51.27	207	0.93	9217	41.32
		Females	37055	12879	176	1.37	10095	78.38	158	1.23	2450	19.02
		Persons	3840324	1636455	153807	9.40	1066422	65.17	43831	2.68	372395	22.76
	Total	Males	1922293	1177641	136115	11.56	715337	60.74	25757	2.19	300432	25.51
		Females	1918031	458814	17692	3.86	351085	76.52	18074	3.94	71963	15.68

This table shows the distribution of the total workers in four categories of economic activity. Out of 1636455 total workers in the district the major participation of the economic activity is shared by Agricultural Labourers with 65.17%, next Other Workers with 22.76%, Cultivators with 9.40% and the least of 2.68 percent are involved in household industry. While, regarding the total male workers 60.74% are Agricultural Labourers, 25.51% are Other Workers, 11.56% are Cultivators and only 2.19 percent workers are engaged in household industry. Regarding female workers, 76.52% of the female workers are Agricultural Labourers, whereas 15.68% are Other Workers, 3.94 percent workers are engaged in household industry and 3.86% are Cultivators. In the category of Cultivators the highest percent of 49.59% male workers and 42.20% female workers are recorded in Y.Ramavaram Mandal Parishad and the lowest of 4.69% of male workers in Thallarevu Mandal Parishad and 0.91 percent of female workers are in Ainavilli Mandal Parishad are recorded. In Agricultural Labourers category, the highest 76.56% of male in Rowthulapudi Mandal Parishad and 86.34% of female workers are reported in Ramachandrapuram Mandal Parishad, while the lowest percentage of Agricultural Labourers are shown in Rajahmundry (rural) Mandal Parishad with 34.72% of male workers and in Y.Ramavaram Mandal Parishad with 50.68% of female workers. In household industry 6.72% of highest male workers reported in Kapileswarapuram Mandal Parishad and 4.66 percent of females are reported in Sakhinetipalle Mandal Parishad. While, the lowest percentage is recorded in Ramachandrapuram Mandal Parishad with 0.65 percent of male workers and with 0.34 percent of female workers reported in the above category. In the Other Workers category, Rajahmundry (Rural) Mandal Parishad reported with 51.90% for males and with 38.90% for females as the highest percentage. Gangavaram Mandal Parishad reported the lowest percentage of 6.54% of male workers in Mandal and 4.64% of female workers in this category.

TABLE 35: DISTRIBUTION OF WORKERS BY SEX IN FOUR CATEGORIES OF ECONOMIC ACTIVITY IN TOWNS, 2011

Sl. No.	Name of Town	P/ M/ F	Total population	Total workers (main+ marginal)	Category of workers							
					Cultivators		Agricultural labourers		Household industry workers		Other workers	
					No.	%	No.	%	No.	%	No.	%
1	2	3	4	5	6	7	8	9	10	11	12	13
1	Tuni (M)	Persons	53425	17939	194	1.08	1262	7.03	699	3.90	15784	87.99
		Males	25922	14561	181	1.24	925	6.35	440	3.02	13015	89.38
		Females	27503	3378	13	0.38	337	9.98	259	7.67	2769	81.97
2	Aremputi (CT)	Persons	5073	1976	27	1.37	1004	50.81	43	2.18	902	45.65
		Males	2537	1469	26	1.77	686	46.70	39	2.65	718	48.88
		Females	2536	507	1	0.20	318	62.72	4	0.79	184	36.29
3	Rampachodavaram (CT)	Persons	9952	3358	39	1.16	830	24.72	80	2.38	2409	71.74
		Males	5242	2386	36	1.51	534	22.38	57	2.39	1759	73.72
		Females	4710	972	3	0.31	296	30.45	23	2.37	650	66.87
4	Peddapuram (M)	Persons	49477	17748	206	1.16	4608	25.96	964	5.43	11970	67.44
		Males	24334	14018	197	1.41	3403	24.28	580	4.14	9838	70.18
		Females	25143	3730	9	0.24	1205	32.31	384	10.29	2132	57.16
5	Rajahmundry (M Corp.+OG)	Persons	376333	131604	1177	0.89	4331	3.29	2923	2.22	123173	93.59
		Males	185970	106372	982	0.92	3258	3.06	2019	1.90	100113	94.12
		Females	190363	25232	195	0.77	1073	4.25	904	3.58	23060	91.39
6	Katheru (CT)	Persons	23572	8476	163	1.92	1799	21.22	328	3.87	6186	72.98
		Males	11784	7008	158	2.25	1359	19.39	200	2.85	5291	75.50
		Females	11788	1468	5	0.34	440	29.97	128	8.72	895	60.97
7	Morampudi (CT)	Persons	15346	6234	24	0.38	1274	20.44	85	1.36	4851	77.82
		Males	7581	4531	23	0.51	851	18.78	52	1.15	3605	79.56
		Females	7765	1703	1	0.06	423	24.84	33	1.94	1246	73.17
8	Hukumpeta (CT)	Persons	16985	5873	106	1.80	1041	17.73	70	1.19	4656	79.28
		Males	8258	4659	102	2.19	730	15.67	47	1.01	3780	81.13
		Females	8727	1214	4	0.33	311	25.62	23	1.89	876	72.16
9	Dowleswaram (CT)	Persons	44637	15067	48	0.32	957	6.35	304	2.02	13758	91.31
		Males	21681	12125	42	0.35	721	5.95	203	1.67	11159	92.03
		Females	22956	2942	6	0.20	236	8.02	101	3.43	2599	88.34
10	Samalkot (M)	Persons	56864	19902	406	2.04	7186	36.11	423	2.13	11887	59.73
		Males	28115	16361	390	2.38	5578	34.09	287	1.75	10106	61.77
		Females	28749	3541	16	0.45	1608	45.41	136	3.84	1781	50.30
11	Pithapuram (M + OG)	Persons	54859	19669	583	2.96	7638	38.83	567	2.88	10881	55.32
		Males	27163	15488	552	3.56	5516	35.61	375	2.42	9045	58.40
		Females	27696	4181	31	0.74	2122	50.75	192	4.59	1836	43.91
12	Kakinada (M Corp. + OG)	Persons	384182	131842	1421	1.08	7316	5.55	2678	2.03	120427	91.34
		Males	188308	106791	1267	1.19	5504	5.15	1786	1.67	98234	91.99
		Females	195874	25051	154	0.61	1812	7.23	892	3.56	22193	88.59
13	Ramanayyapeta (CT)	Persons	28369	9223	129	1.40	633	6.86	120	1.30	8341	90.44
		Males	13989	7617	123	1.61	461	6.05	78	1.02	6955	91.31
		Females	14380	1606	6	0.37	172	10.71	42	2.62	1386	86.30
14	Suryaraopeta (CT)	Persons	24112	7783	62	0.80	765	9.83	117	1.50	6839	87.87
		Males	11963	6542	61	0.93	675	10.32	89	1.36	5717	87.39
		Females	12149	1241	1	0.08	90	7.25	28	2.26	1122	90.41

TABLE 35: DISTRIBUTION OF WORKERS BY SEX IN FOUR CATEGORIES OF ECONOMIC ACTIVITY IN TOWNS, 2011

Sl. No.	Name of Town	P/ M/ F	Total population	Total workers (main+marginal)	Category of workers							
					Cultivators		Agricultural labourers		Household industry workers		Other workers	
					No.	%	No.	%	No.	%	No.	%
1	2	3	4	5	6	7	8	9	10	11	12	13
15	Chidiga (CT)	Persons	6365	2175	44	2.02	521	23.95	52	2.39	1558	71.63
		Males	3199	1820	41	2.25	418	22.97	44	2.42	1317	72.36
		Females	3166	355	3	0.85	103	29.01	8	2.25	241	67.89
16	Mandapeta (M + OG)	Persons	56063	20319	703	3.46	6657	32.76	847	4.17	12112	59.61
		Males	27580	16618	647	3.89	5392	32.45	532	3.20	10047	60.46
		Females	28483	3701	56	1.51	1265	34.18	315	8.51	2065	55.80
17	Ramachandrapuram (M)	Persons	43657	15256	580	3.80	4527	29.67	269	1.76	9880	64.76
		Males	21544	12146	560	4.61	3248	26.74	186	1.53	8152	67.12
		Females	22113	3110	20	0.64	1279	41.13	83	2.67	1728	55.56
18	Amalapuram (M)	Persons	53231	16977	604	3.56	2269	13.37	405	2.39	13699	80.69
		Males	26485	14107	577	4.09	1681	11.92	300	2.13	11549	81.87
		Females	26746	2870	27	0.94	588	20.49	105	3.66	2150	74.91
19	Bandarulanka (CT)	Persons	11470	5805	84	1.45	1006	17.33	3048	52.51	1667	28.72
		Males	5740	3571	78	2.18	624	17.47	1507	42.20	1362	38.14
		Females	5730	2234	6	0.27	382	17.10	1541	68.98	305	13.65
Total		Persons	1313972	457226	6600	1.44	55624	12.17	14022	3.07	380980	83.32
		Males	647395	368190	6043	1.64	41564	11.29	8821	2.40	311762	84.67
		Females	666577	89036	557	0.63	14060	15.79	5201	5.84	69218	77.74

The above table reveals the town wise distribution of workers by sex in four categories of economic activity. Out of the 457226 total workers in the urban areas of the district Other Workers occupy a higher part of the work participation, i.e. 83.32% the next is Agricultural Labourers 12.17% and 3.07 percent involved in household industry and a least of 1.44 percent are categorized as Cultivators. Out of 368190 urban male workers, 84.67% are categorized as Other Workers, 11.29% are agricultural labourers, 2.40 percent are involved in household industry and 1.64 percent are Cultivators. Out of 89036 urban female workers 77.74% are Other Workers, 15.79% are Agricultural Labourers. Only 5.84% percent are engaged in household industry and 0.63% are Cultivators. Highest of Other Workers category for persons are reported with 93.59%, males with 94.12% and females with 91.39% are reported in Rajahmundry (M.Corp+OG). Lowest percentage of Other Workers reported in Bandarulanka (CT) for persons with 28.72%, for males with 38.14% and for females with 13.65%. Highest percentage of Cultivators for persons 3.80 percent, for males 4.61 percent is reported in Ramachandrapuram (M) and for females 1.51 percent is reported in Mandapeta (M+OG). Lowest percentage of Cultivators for persons 0.32 percent and for males 0.35 percent in Dowleswaram (CT) and females with 0.06 percent recorded in Morampudi (CT). Highest number of Agricultural Labourers are recorded in Arempudi (CT) for persons with 50.81%, for males with 46.70% and for females it is 62.72%. The lowest percentage of Agricultural Labourers are recorded for persons with 3.29 percent, males with 3.06 percent and for females 4.25 percent in Rajahmundry (M.Corp+OG). The highest percentage of workers in household industry is recorded with 52.51% for persons, 42.20% for males and for females with 68.98% in Bandarulanka (CT). Hukumpeta (CT) reported the lowest percentage of workers in household industry for persons with 1.19 percent, for males with 1.01 percent and for females with 0.79 percent in Arempudi (CT).

BRIEF ANALYSIS OF VILLAGE AND TOWN DIRECTORY**TABLE 36: DISTRIBUTION OF VILLAGES ACCORDING TO AVAILABILITY OF DIFFERENT AMENITIES - 2011**

Sl. No.	Name of Mandal Parishad	Number of inhabited villages	Type of amenity available				
			Education*	Medical [^]	Drinking water	Post office #	Telephone **
1	2	3	4	5	6	7	8
1	Maredumilli	69	52 (75.36)	13 (18.84)	69 (100)	7 (10.14)	69 (100)
2	Devipatnam	44	39 (88.64)	13 (29.55)	44 (100)	5 (11.36)	44 (100)
3	Y. Ramavaram	125	103 (82.4)	37 (29.6)	125 (100)	12 (9.6)	125 (100)
4	Addateegala	90	79 (87.78)	34 (37.78)	90 (100)	26 (28.89)	90 (100)
5	Rajavommangi	61	57 (93.44)	19 (31.15)	61 (100)	21 (34.43)	61 (100)
6	Kotananduru	14	14 (100)	10 (71.43)	14 (100)	10 (71.43)	14 (100)
7	Tuni	20	20 (100)	16 (80)	20 (100)	14 (70)	20 (100)
8	Rowthulapudi	38	34 (89.47)	17 (44.74)	38 (100)	9 (23.68)	38 (100)
9	Sankhavaram	29	29 (100)	27 (93.1)	29 (100)	16 (55.17)	29 (100)
10	Yeleswaram	12	12 (100)	11 (91.67)	12 (100)	11 (91.67)	12 (100)
11	Gangavaram	54	51 (94.44)	21 (38.89)	54 (100)	9 (16.67)	54 (100)
12	Rampachodavaram	73	69 (94.52)	16 (21.92)	73 (100)	18 (24.66)	73 (100)
13	Seethanagaram	17	17 (100)	16 (94.12)	17 (100)	10 (58.82)	17 (100)
14	Gokavaram	14	14 (100)	14 (100)	14 (100)	9 (64.29)	14 (100)
15	Jaggampeta	19	18 (94.74)	15 (78.95)	19 (100)	9 (47.37)	19 (100)
16	Kirlampudi	17	17 (100)	17 (100)	17 (100)	17 (100)	17 (100)
17	Prathipadu	36	33 (91.67)	21 (58.33)	36 (100)	14 (38.89)	36 (100)
18	Thondangi	15	15 (100)	15 (100)	15 (100)	12 (80)	15 (100)
19	Gollaprolu	10	10 (100)	10 (100)	10 (100)	10 (100)	10 (100)
20	Peddapuram	20	20 (100)	20 (100)	20 (100)	15 (75)	20 (100)
21	Gandepalle	13	13 (100)	10 (76.92)	13 (100)	13 (100)	13 (100)
22	Korukonda	18	18 (100)	18 (100)	18 (100)	18 (100)	18 (100)
23	Rajahmundry Rural	3	3 (100)	3 (100)	3 (100)	3 (100)	3 (100)
24	Rajanagaram	17	17 (100)	17 (100)	17 (100)	15 (88.24)	17 (100)
25	Rangampeta	15	15 (100)	14 (93.33)	15 (100)	13 (86.67)	15 (100)
26	Samalkota	17	17 (100)	16 (94.12)	17 (100)	14 (82.35)	17 (100)
27	Pithapuram	22	22 (100)	16 (72.73)	22 (100)	18 (81.82)	22 (100)
28	Kothapalle	16	16 (100)	16 (100)	16 (100)	15 (93.75)	16 (100)
29	Kakinada (Rural)	8	8 (100)	7 (87.5)	8 (100)	8 (100)	8 (100)
30	Pedapudi	17	17 (100)	17 (100)	17 (100)	15 (88.24)	17 (100)
31	Biccavolu	13	13 (100)	12 (92.31)	13 (100)	11 (84.62)	13 (100)
32	Anaparthi	9	9 (100)	9 (100)	9 (100)	9 (100)	9 (100)
33	Kadium	7	7 (100)	7 (100)	7 (100)	7 (100)	7 (100)
34	Atreyapuram	15	15 (100)	15 (100)	15 (100)	15 (100)	15 (100)
35	Mandapeta	13	13 (100)	12 (92.31)	13 (100)	11 (84.62)	13 (100)
36	Rayavaram	10	10 (100)	9 (90)	10 (100)	10 (100)	10 (100)
37	Karapa	19	19 (100)	16 (84.21)	19 (100)	16 (84.21)	19 (100)
38	Kajuluru	20	20 (100)	20 (100)	20 (100)	19 (95)	20 (100)
39	Ramachandrapuram	20	20 (100)	19 (95)	20 (100)	19 (95)	20 (100)
40	Alamuru	15	15 (100)	15 (100)	15 (100)	14 (93.33)	15 (100)
41	Ravulapalem	10	10 (100)	10 (100)	10 (100)	10 (100)	10 (100)
42	Kothapeta	10	10 (100)	10 (100)	10 (100)	8 (80)	10 (100)
43	Kapileswarapuram	15	15 (100)	15 (100)	15 (100)	13 (86.67)	15 (100)

BRIEF ANALYSIS OF VILLAGE AND TOWN DIRECTORY
TABLE 36: DISTRIBUTION OF VILLAGES ACCORDING TO
AVAILABILITY OF DIFFERENT AMENITIES - 2011

Type of amenity available						Name of Mandal Parishad	Sl. No.
Transport communications \$	Banks@	Agricultural credit societies	Approach by pucca road	Power supply			
9	10	11	12	13	2	1	
12 (17.39)	1 (1.45)	0 (0)	10 (14.49)	69 (100)	Maredumilli	1	
18 (40.91)	2 (4.55)	3 (6.82)	18 (40.91)	44 (100)	Devipatnam	2	
26 (20.8)	3 (2.4)	0 (0)	12 (9.6)	125 (100)	Y. Ramavaram	3	
26 (28.89)	3 (3.33)	1 (1.11)	15 (16.67)	90 (100)	Addateegala	4	
18 (29.51)	3 (4.92)	1 (1.64)	22 (36.07)	61 (100)	Rajavommangi	5	
14 (100)	3 (21.43)	3 (21.43)	14 (100)	14 (100)	Kotananduru	6	
16 (80)	4 (20)	3 (15)	20 (100)	20 (100)	Tuni	7	
19 (50)	3 (7.89)	1 (2.63)	22 (57.89)	38 (100)	Rowthulapudi	8	
15 (51.72)	5 (17.24)	4 (13.79)	16 (55.17)	29 (100)	Sankhavaram	9	
12 (100)	4 (33.33)	4 (33.33)	12 (100)	12 (100)	Yeleswaram	10	
10 (18.52)	3 (5.56)	9 (16.67)	16 (29.63)	54 (100)	Gangavaram	11	
31 (42.47)	0 (0)	0 (0)	23 (31.51)	73 (100)	Rampachodavaram	12	
17 (100)	6 (35.29)	12 (70.59)	17 (100)	17 (100)	Seethanagaram	13	
13 (92.86)	4 (28.57)	6 (42.86)	12 (85.71)	14 (100)	Gokavaram	14	
19 (100)	3 (15.79)	4 (21.05)	17 (89.47)	19 (100)	Jaggampeta	15	
17 (100)	5 (29.41)	9 (52.94)	17 (100)	17 (100)	Kirlampudi	16	
22 (61.11)	4 (11.11)	7 (19.44)	22 (61.11)	36 (100)	Prathipadu	17	
15 (100)	3 (20)	6 (40)	15 (100)	15 (100)	Thondangi	18	
10 (100)	2 (20)	3 (30)	10 (100)	10 (100)	Gollaprolu	19	
20 (100)	3 (15)	11 (55)	20 (100)	20 (100)	Peddapuram	20	
13 (100)	2 (15.38)	6 (46.15)	13 (100)	13 (100)	Gandepalle	21	
18 (100)	3 (16.67)	11 (61.11)	18 (100)	18 (100)	Korukonda	22	
3 (100)	1 (33.33)	3 (100)	3 (100)	3 (100)	Rajahmundry Rural	23	
17 (100)	4 (23.53)	6 (35.29)	17 (100)	17 (100)	Rajanagaram	24	
15 (100)	5 (33.33)	6 (40)	15 (100)	15 (100)	Rangampeta	25	
17 (100)	2 (11.76)	7 (41.18)	17 (100)	17 (100)	Samalkota	26	
22 (100)	2 (9.09)	5 (22.73)	20 (90.91)	22 (100)	Pithapuram	27	
16 (100)	4 (25)	7 (43.75)	16 (100)	16 (100)	Kothapalle	28	
8 (100)	3 (37.5)	1 (12.5)	8 (100)	8 (100)	Kakinada (Rural)	29	
16 (94.12)	4 (23.53)	4 (23.53)	17 (100)	17 (100)	Pedapudi	30	
13 (100)	2 (15.38)	7 (53.85)	12 (92.31)	13 (100)	Biccavolu	31	
9 (100)	3 (33.33)	6 (66.67)	9 (100)	9 (100)	Anaparthi	32	
7 (100)	4 (57.14)	4 (57.14)	7 (100)	7 (100)	Kadium	33	
15 (100)	3 (20)	8 (53.33)	15 (100)	15 (100)	Atreyapuram	34	
13 (100)	3 (23.08)	5 (38.46)	13 (100)	13 (100)	Mandapeta	35	
10 (100)	4 (40)	7 (70)	10 (100)	10 (100)	Rayavaram	36	
19 (100)	6 (31.58)	7 (36.84)	19 (100)	19 (100)	Karapa	37	
20 (100)	4 (20)	11 (55)	20 (100)	20 (100)	Kajuluru	38	
20 (100)	3 (15)	8 (40)	20 (100)	20 (100)	Ramachandrapuram	39	
15 (100)	8 (53.33)	8 (53.33)	15 (100)	15 (100)	Alamuru	40	
10 (100)	7 (70)	4 (40)	10 (100)	10 (100)	Ravulapalem	41	
10 (100)	3 (30)	6 (60)	10 (100)	10 (100)	Kothapeta	42	
15 (100)	8 (53.33)	9 (60)	15 (100)	15 (100)	Kapileswarapuram	43	

BRIEF ANALYSIS OF VILLAGE AND TOWN DIRECTORY**TABLE 36: DISTRIBUTION OF VILLAGES ACCORDING TO AVAILABILITY OF DIFFERENT AMENITIES - 2011**

Sl. No.	Name of Mandal Parishad	Number of inhabited villages	Type of amenity available				
			Education*	Medical^	Drinking water	Post office #	Telephone **
1	2	3	4	5	6	7	8
44	Pamarru	24	24 (100)	21 (87.5)	24 (100)	20 (83.33)	24 (100)
45	Thallarevu	13	13 (100)	11 (84.62)	13 (100)	12 (92.31)	13 (100)
46	I. Polavaram	11	11 (100)	11 (100)	11 (100)	10 (90.91)	11 (100)
47	Mummidivaram	11	11 (100)	11 (100)	11 (100)	11 (100)	11 (100)
48	Ainavilli	16	16 (100)	16 (100)	16 (100)	15 (93.75)	16 (100)
49	P.Gannavaram	18	17 (94.44)	18 (100)	18 (100)	15 (83.33)	18 (100)
50	Ambajipeta	13	13 (100)	13 (100)	13 (100)	11 (84.62)	13 (100)
51	Mamidikuduru	17	17 (100)	17 (100)	17 (100)	14 (82.35)	17 (100)
52	Razole	13	13 (100)	13 (100)	13 (100)	11 (84.62)	13 (100)
53	Malikipuram	11	11 (100)	11 (100)	11 (100)	11 (100)	11 (100)
54	Sakhinetipalle	8	8 (100)	8 (100)	8 (100)	8 (100)	8 (100)
55	Allavaram	14	14 (100)	12 (85.71)	14 (100)	12 (85.71)	14 (100)
56	Amalapuram	16	16 (100)	16 (100)	16 (100)	16 (100)	16 (100)
57	Uppalaguptam	14	14 (100)	13 (92.86)	14 (100)	12 (85.71)	14 (100)
58	Katrenikona	14	14 (100)	14 (100)	14 (100)	11 (78.57)	14 (100)
Total		1312	1237 (94.28)	870 (66.31)	1312 (100)	737 (56.17)	1312 (100)

BRIEF ANALYSIS OF VILLAGE AND TOWN DIRECTORY
TABLE 36: DISTRIBUTION OF VILLAGES ACCORDING TO
AVAILABILITY OF DIFFERENT AMENITIES - 2011

Type of amenity available					Name of Mandal Parishad	Sl. No.
Transport communications \$	Banks@	Agricultural credit societies	Approach by pucca road	Power supply		
9	10	11	12	13	2	1
22 (91.67)	5 (20.83)	15 (62.5)	21 (87.5)	24 (100)	Pamaruru	44
12 (92.31)	2 (15.38)	4 (30.77)	13 (100)	13 (100)	Thallarevu	45
11 (100)	4 (36.36)	9 (81.82)	11 (100)	11 (100)	I. Polavaram	46
9 (81.82)	3 (27.27)	7 (63.64)	11 (100)	11 (100)	Mummidivaram	47
16 (100)	4 (25)	11 (68.75)	15 (93.75)	16 (100)	Ainavilli	48
16 (88.89)	6 (33.33)	6 (33.33)	18 (100)	18 (100)	P.Gannavaram	49
10 (76.92)	3 (23.08)	7 (53.85)	13 (100)	13 (100)	Ambajipeta	50
17 (100)	5 (29.41)	12 (70.59)	17 (100)	17 (100)	Mamidikuduru	51
13 (100)	4 (30.77)	7 (53.85)	13 (100)	13 (100)	Razole	52
11 (100)	3 (27.27)	9 (81.82)	11 (100)	11 (100)	Malikipuram	53
8 (100)	4 (50)	7 (87.5)	8 (100)	8 (100)	Sakhinetipalle	54
14 (100)	3 (21.43)	7 (50)	14 (100)	14 (100)	Allavaram	55
16 (100)	3 (18.75)	12 (75)	16 (100)	16 (100)	Amalapuram	56
14 (100)	6 (42.86)	10 (71.43)	14 (100)	14 (100)	Uppalaguptam	57
14 (100)	3 (21.43)	7 (50)	14 (100)	14 (100)	Katrenikona	58
874 (66.62)	210 (16.01)	363 (27.67)	858 (65.4)	1312 (100)		

Note:-

* Education includes all education facilities.

^ Medical includes all medical facilities.

Post office includes post office, telegraph office and Post and telegraph office.

\$ Transport communication includes bus service, rail facility and navigable waterways.

@ Bank includes Commercial Bank and Cooperative Bank.

** Telephone includes Telephone,PCO and Mobile.

This table shows the availability of different amenities in the villages Mandal Parishad wise. All the inhabited villages in the district report at least one primary amenity. Education facilities are available in 94.28% of villages in the district. Out of 58 Mandal Parishads having rural area 47 Mandal Parishads report the 100 percent education facility available. Out of 1312 villages 1237 villages do not have this facility. Medical facilities are available in 66.31% of the villages. In 29 Mandal Parishads all the villages are having medical facilities. Drinking Water facility is reported as 100 percent in all the Mandal Parishads. Postal facilities are shown in 737 villages (56.17%) in the district. Telephone facility is available for all the villages in the district. Transport facilities are available only in 874 (66.62%) villages in the district. The poor transport facility is noticed in Maredumilli Mandal Parishad with 12 villages (17.39%). Banking facility is available only in 210 (16.01%) villages in the district. 363 (27.67%) villages in the district are having agricultural credit societies. 858 (65.4%) villages in the district are connected with pucca roads. Out of 125 villages, only 12 villages are having pucca roads in Y.Ramavaram Mandal Parishad which shows with poor pucca road facility. All the villages in East Godavari district are having power supply.

TABLE 37: NUMBER AND PERCENTAGE OF RURAL POPULATION SERVED BY DIFFERENT AMENITIES, 2011

Sl. No.	Name of Mandal Parishad	Population of inhabited villages	Type of amenity available				
			Education*	Medical^	Drinking water	Post office #	Telephone **
1	2	3	4	5	6	7	8
1	Maredumilli	19507	18262 (93.62)	9195 (47.14)	19507 (100)	6032 (30.92)	19507 (100)
2	Devipatnam	28178	27697 (98.29)	17919 (63.59)	28178 (100)	10371 (36.81)	28178 (100)
3	Y. Ramavaram	28614	26976 (94.28)	13462 (47.05)	28614 (100)	8970 (31.35)	28614 (100)
4	Addateegala	37241	36473 (97.94)	23962 (64.34)	37241 (100)	23869 (64.09)	37241 (100)
5	Rajavommangi	39582	39282 (99.24)	27242 (68.82)	39582 (100)	27386 (69.19)	39582 (100)
6	Kotananduru	48512	48512 (100)	38036 (78.41)	48512 (100)	42027 (86.63)	48512 (100)
7	Tuni	84654	84654 (100)	81971 (96.83)	84654 (100)	77990 (92.13)	84654 (100)
8	Rowthulapudi	55236	54868 (99.33)	45043 (81.55)	55236 (100)	33935 (61.44)	55236 (100)
9	Sankhavaram	51944	51944 (100)	51660 (99.45)	51944 (100)	48796 (93.94)	51944 (100)
10	Yeleswaram	77965	77965 (100)	76373 (97.96)	77965 (100)	76216 (97.76)	77965 (100)
11	Gangavaram	25912	25841 (99.73)	17421 (67.23)	25912 (100)	12069 (46.58)	25912 (100)
12	Rampachodavaram	29399	28504 (96.96)	10360 (35.24)	29399 (100)	11209 (38.13)	29399 (100)
13	Seethanagaram	71665	71665 (100)	70906 (98.94)	71665 (100)	53208 (74.25)	71665 (100)
14	Gokavaram	69596	69596 (100)	69596 (100)	69596 (100)	64286 (92.37)	69596 (100)
15	Jaggampeta	79640	79605 (99.96)	77879 (97.79)	79640 (100)	64885 (81.47)	79640 (100)
16	Kirlampudi	74379	74379 (100)	74379 (100)	74379 (100)	74379 (100)	74379 (100)
17	Prathipadu	79076	78953 (99.84)	74601 (94.34)	79076 (100)	64975 (82.17)	79076 (100)
18	Thondangi	87592	87592 (100)	87592 (100)	87592 (100)	82141 (93.78)	87592 (100)
19	Gollaprolu	78926	78926 (100)	78926 (100)	78926 (100)	78926 (100)	78926 (100)
20	Peddapuram	73922	73922 (100)	73922 (100)	73922 (100)	62584 (84.66)	73922 (100)
21	Gandepalle	54278	54278 (100)	50332 (92.73)	54278 (100)	54278 (100)	54278 (100)
22	Korukonda	79553	79553 (100)	79553 (100)	79553 (100)	79553 (100)	79553 (100)
23	Rajahmundry Rural	31931	31931 (100)	31931 (100)	31931 (100)	31931 (100)	31931 (100)
24	Rajanagaram	106085	106085 (100)	106085 (100)	106085 (100)	103939 (97.98)	106085 (100)
25	Rangampeta	57106	57106 (100)	55000 (96.31)	57106 (100)	52990 (92.79)	57106 (100)
26	Samalkota	81115	81115 (100)	80573 (99.33)	81115 (100)	77727 (95.82)	81115 (100)
27	Pithapuram	74423	74423 (100)	63076 (84.75)	74423 (100)	68385 (91.89)	74423 (100)
28	Kothapalle	82788	82788 (100)	82788 (100)	82788 (100)	81546 (98.5)	82788 (100)
29	Kakinada (Rural)	43639	43639 (100)	40956 (93.85)	43639 (100)	43639 (100)	43639 (100)
30	Pedapudi	71459	71459 (100)	71459 (100)	71459 (100)	68086 (95.28)	71459 (100)
31	Biccavolu	70277	70277 (100)	69827 (99.36)	70277 (100)	65960 (93.86)	70277 (100)
32	Anaparthi	70859	70859 (100)	70859 (100)	70859 (100)	70859 (100)	70859 (100)
33	Kadlam	90499	90499 (100)	90499 (100)	90499 (100)	90499 (100)	90499 (100)
34	Atreyapuram	65580	65580 (100)	65580 (100)	65580 (100)	65580 (100)	65580 (100)
35	Mandapeta	76616	76616 (100)	75889 (99.05)	76616 (100)	75030 (97.93)	76616 (100)
36	Rayavaram	66456	66456 (100)	64844 (97.57)	66456 (100)	66456 (100)	66456 (100)
37	Karapa	76398	76398 (100)	73497 (96.2)	76398 (100)	72317 (94.66)	76398 (100)

TABLE 37: NUMBER AND PERCENTAGE OF RURAL POPULATION SERVED BY DIFFERENT AMENITIES, 2011

Type of amenity available					Name of Mandal Parishad	Sl. No.
Transport communications \$	Banks@	Agricultural credit societies	Approach by pucca road	Power supply		
9	10	11	12	13	2	1
8169 (41.88)	3664 (18.78)	0 (0)	8914 (45.7)	19507 (100)	Maredumilli	1
19569 (69.45)	5017 (17.8)	6756 (23.98)	22416 (79.55)	28178 (100)	Devipatnam	2
13476 (47.1)	3236 (11.31)	0 (0)	9647 (33.71)	28614 (100)	Y. Ramavaram	3
23468 (63.02)	7812 (20.98)	6002 (16.12)	19594 (52.61)	37241 (100)	Addateegala	4
26857 (67.85)	13127 (33.16)	8003 (20.22)	30304 (76.56)	39582 (100)	Rajavommangi	5
48512 (100)	16267 (33.53)	12450 (25.66)	48512 (100)	48512 (100)	Kotananduru	6
76965 (90.92)	35118 (41.48)	31630 (37.36)	84654 (100)	84654 (100)	Tuni	7
48027 (86.95)	14630 (26.49)	10784 (19.52)	52020 (94.18)	55236 (100)	Rowthulapudi	8
48133 (92.66)	30292 (58.32)	30986 (59.65)	48600 (93.56)	51944 (100)	Sankhavaram	9
77965 (100)	51803 (66.44)	49801 (63.88)	77965 (100)	77965 (100)	Yeleswaram	10
11278 (43.52)	6468 (24.96)	11220 (43.3)	15935 (61.5)	25912 (100)	Gangavaram	11
17918 (60.95)	0 (0)	0 (0)	16431 (55.89)	29399 (100)	Rampachodavaram	12
71665 (100)	33677 (46.99)	59363 (82.83)	71665 (100)	71665 (100)	Seethanagaram	13
69016 (99.17)	43768 (62.89)	50526 (72.6)	69006 (99.15)	69596 (100)	Gokavaram	14
79640 (100)	35604 (44.71)	36446 (45.76)	79438 (99.75)	79640 (100)	Jaggampeta	15
74379 (100)	28661 (38.53)	38767 (52.12)	74379 (100)	74379 (100)	Kirlampudi	16
75470 (95.44)	29803 (37.69)	44535 (56.32)	75880 (95.96)	79076 (100)	Prathipadu	17
87592 (100)	37359 (42.65)	30387 (34.69)	87592 (100)	87592 (100)	Thondangi	18
78926 (100)	38794 (49.15)	43477 (55.09)	78926 (100)	78926 (100)	Gollaprolu	19
73922 (100)	13549 (18.33)	50702 (68.59)	73922 (100)	73922 (100)	Peddapuram	20
54278 (100)	13707 (25.25)	36175 (66.65)	54278 (100)	54278 (100)	Gandepalle	21
79553 (100)	23375 (29.38)	54233 (68.17)	79553 (100)	79553 (100)	Korukonda	22
31931 (100)	5853 (18.33)	31931 (100)	31931 (100)	31931 (100)	Rajahmundry Rural	23
106085 (100)	46460 (43.8)	57910 (54.59)	106085 (100)	106085 (100)	Rajanagaram	24
57106 (100)	25959 (45.46)	28948 (50.69)	57106 (100)	57106 (100)	Rangampeta	25
81115 (100)	25449 (31.37)	46350 (57.14)	81115 (100)	81115 (100)	Samalkota	26
74423 (100)	9223 (12.39)	16420 (22.06)	73548 (98.82)	74423 (100)	Pithapuram	27
82788 (100)	27410 (33.11)	36183 (43.71)	82788 (100)	82788 (100)	Kothapalle	28
43639 (100)	19113 (43.8)	5489 (12.58)	43639 (100)	43639 (100)	Kakinada (Rural)	29
67605 (94.61)	36473 (51.04)	21892 (30.64)	71459 (100)	71459 (100)	Pedapudi	30
70277 (100)	22085 (31.43)	54473 (77.51)	69827 (99.36)	70277 (100)	Biccavolu	31
70859 (100)	38193 (53.9)	58094 (81.99)	70859 (100)	70859 (100)	Anaparthi	32
90499 (100)	61583 (68.05)	69898 (77.24)	90499 (100)	90499 (100)	Kadium	33
65580 (100)	20442 (31.17)	39787 (60.67)	65580 (100)	65580 (100)	Atreyapuram	34
76616 (100)	31533 (41.16)	46433 (60.6)	76616 (100)	76616 (100)	Mandapeta	35
66456 (100)	38455 (57.87)	62267 (93.7)	66456 (100)	66456 (100)	Rayavaram	36
76398 (100)	39503 (51.71)	32395 (42.4)	76398 (100)	76398 (100)	Karapa	37

TABLE 37: NUMBER AND PERCENTAGE OF RURAL POPULATION SERVED BY DIFFERENT AMENITIES, 2011

Sl. No.	Name of Mandal Parishad	Population of inhabited villages	Type of amenity available				
			Education*	Medical^	Drinking water	Post office #	Telephone **
1	2	3	4	5	6	7	8
38	Kajuluru	70903	70903 (100)	70903 (100)	70903 (100)	69939 (98.64)	70903 (100)
39	Ramachandrapuram	70870	70870 (100)	69494 (98.06)	70870 (100)	70073 (98.88)	70870 (100)
40	Alamuru	74025	74025 (100)	74025 (100)	74025 (100)	72705 (98.22)	74025 (100)
41	Ravulapalem	83360	83360 (100)	83360 (100)	83360 (100)	83360 (100)	83360 (100)
42	Kothapeta	77859	77859 (100)	77859 (100)	77859 (100)	75152 (96.52)	77859 (100)
43	Kapileswarapuram	66809	66809 (100)	66809 (100)	66809 (100)	63805 (95.5)	66809 (100)
44	Pamaru	63013	63013 (100)	60558 (96.1)	63013 (100)	59606 (94.59)	63013 (100)
45	Thallarevu	82799	82799 (100)	80112 (96.75)	82799 (100)	82006 (99.04)	82799 (100)
46	I. Polavaram	67434	67434 (100)	67434 (100)	67434 (100)	65363 (96.93)	67434 (100)
47	Mummidivaram	68586	68586 (100)	68586 (100)	68586 (100)	68586 (100)	68586 (100)
48	Ainavilli	65161	65161 (100)	65161 (100)	65161 (100)	64854 (99.53)	65161 (100)
49	P.Gannavaram	75306	74289 (98.65)	75306 (100)	75306 (100)	68636 (91.14)	75306 (100)
50	Ambajipeta	63134	63134 (100)	63134 (100)	63134 (100)	57340 (90.82)	63134 (100)
51	Mamidikuduru	70639	70639 (100)	70639 (100)	70639 (100)	65936 (93.34)	70639 (100)
52	Razole	71433	71433 (100)	71433 (100)	71433 (100)	65772 (92.08)	71433 (100)
53	Malikipuram	75847	75847 (100)	75847 (100)	75847 (100)	75847 (100)	75847 (100)
54	Sakhinetipalle	72560	72560 (100)	72560 (100)	72560 (100)	72560 (100)	72560 (100)
55	Allavaram	68242	68242 (100)	64536 (94.57)	68242 (100)	65595 (96.12)	68242 (100)
56	Amalapuram	76992	76992 (100)	76992 (100)	76992 (100)	76992 (100)	76992 (100)
57	Uppalaguptam	59931	59931 (100)	58478 (97.58)	59931 (100)	56692 (94.6)	59931 (100)
58	Katrenikona	74819	74819 (100)	74819 (100)	74819 (100)	70170 (93.79)	74819 (100)
Total		3840324	3833383 (99.82)	3681238 (95.86)	3840324 (100)	3544018 (92.28)	3840324 (100)

TABLE 37: NUMBER AND PERCENTAGE OF RURAL POPULATION SERVED BY DIFFERENT AMENITIES, 2011

Type of amenity available					Name of Mandal Parishad	Sl. No.
Transport communications \$	Banks@	Agricultural credit societies	Approach by pucca road	Power supply		
9	10	11	12	13	2	1
70903 (100)	23997 (33.84)	54082 (76.28)	70903 (100)	70903 (100)	Kajuluru	38
70870 (100)	20539 (28.98)	38011 (53.63)	70870 (100)	70870 (100)	Ramachandrapuram	39
74025 (100)	56382 (76.17)	51407 (69.45)	74025 (100)	74025 (100)	Alamuru	40
83360 (100)	70737 (84.86)	47458 (56.93)	83360 (100)	83360 (100)	Ravulapalem	41
77859 (100)	45051 (57.86)	63692 (81.8)	77859 (100)	77859 (100)	Kothapeta	42
66809 (100)	49238 (73.7)	46728 (69.94)	66809 (100)	66809 (100)	Kapileswarapuram	43
62309 (98.88)	20687 (32.83)	48444 (76.88)	61913 (98.25)	63013 (100)	Pamaruru	44
82006 (99.04)	29272 (35.35)	41594 (50.23)	82799 (100)	82799 (100)	Thallarevu	45
67434 (100)	32944 (48.85)	61572 (91.31)	67434 (100)	67434 (100)	I. Polavaram	46
66202 (96.52)	35766 (52.15)	60660 (88.44)	68586 (100)	68586 (100)	Mummidivaram	47
65161 (100)	28810 (44.21)	56327 (86.44)	64854 (99.53)	65161 (100)	Ainavilli	48
73696 (97.86)	45374 (60.25)	44434 (59)	75306 (100)	75306 (100)	P.Gannavaram	49
50689 (80.29)	28800 (45.62)	46323 (73.37)	63134 (100)	63134 (100)	Ambajipeta	50
70639 (100)	28810 (40.78)	57383 (81.23)	70639 (100)	70639 (100)	Mamidikuduru	51
71433 (100)	38697 (54.17)	51884 (72.63)	71433 (100)	71433 (100)	Razole	52
75847 (100)	28045 (36.98)	69720 (91.92)	75847 (100)	75847 (100)	Malikipuram	53
72560 (100)	45250 (62.36)	64549 (88.96)	72560 (100)	72560 (100)	Sakhinetipalle	54
68242 (100)	31488 (46.14)	47699 (69.9)	68242 (100)	68242 (100)	Allavaram	55
76992 (100)	30093 (39.09)	69923 (90.82)	76992 (100)	76992 (100)	Amalapuram	56
59931 (100)	35017 (58.43)	48634 (81.15)	59931 (100)	59931 (100)	Uppalaguptam	57
74819 (100)	38686 (51.71)	53042 (70.89)	74819 (100)	74819 (100)	Katrenikona	58
3707941 (96.55)	1697148 (44.19)	2344279 (61.04)	3741852 (97.44)	3840324 (100)		

Note:-

* Education includes all education facilities.

^ Medical includes all medical facilities.

Post office includes post office, telegraph office and Post and telegraph office.

\$ Transport communication includes bus service, rail facility and navigable waterways.

@ Bank includes Commercial Bank and Cooperative Bank.

** Telephone includes Telephone,PCO and Mobile.

This table shows the number and proportion of the rural population by different amenities like Education, Medical, Drinking Water, Post Offices, Telephone, Transport Communication, Banks, Pucca road facilities etc. Education facility is available to a good number of 99.82% of the rural population. Drinking Water facility is available to 100% of the rural population. 95.86% of the rural population is having the Medical facility. The Post Office facility is available for only 92.28% of the population, whereas Telephone is available to 100% of the population. Approach by Pucca Road is available to 97.44% of the population. Banking facilities are available to 44.19% of the population and Agricultural Credit Societies to 61.04% of the population only. Transport and Communication facility is available to 96.55% of the population. The Power supply is available to 100% of the population in the district.

TABLE 38: DISTRIBUTION OF VILLAGES NOT HAVING CERTAIN AMENITIES, ARRANGED BY DISTANCE RANGES FROM THE PLACES WHERE THESE ARE AVAILABLE, 2011

Village not having the amenity of	Distance range of place from the villages where the amenity is available			
	Less than 5 kilometres	5-10 kilometres	10+ kilometres	Total (Col. 2-4)
1	2	3	4	5
1. Education:-				
(a) Primary school	45	25	7	77
(b) Middle school	309	249	81	639
(c) Degree college	237	435	603	1275
2. Medical:-				
(a) Hospital	17	59	1236	1312
(b) PHC	203	519	520	1242
3. Post office-	247	220	108	575
4. Telephone	0	0	0	0
5. Bus service	151	186	101	438
6. Bank:-				
(a) Commercial Bank	293	397	428	1118
(b) Cooperative bank	185	421	630	1236
7. Agricultural credit societies	237	264	448	949

1. **Degree college** includes Art, Engineering and Medicine

4. **Telephone** includes Telephone, PCO and mobiles

2. **Hospital** includes Allopathic & Alternative Medicine

5. **Bus** includes private and public

3. **Post office** includes post office, telegraph office and post & telegraph office

This table shows the distribution of villages not having certain amenities within the village but are available at a distance range of within 5 kms, 5-10 kms and 10 and above from the village. 45 villages have the amenity of Primary school less than 5 Kms, and 25 villages have the amenity within 5-10 Kms, and 7 villages have at a distance of 10 kms and above. 309 villages have the amenity of middle school education within 5 kms, 249 villages have the amenity within 5-10 kms and 81 villages have the amenity more than 10 kms. The amenity of Degree College is available at different distance ranges where it is not available within the village. Similarly, hospital and PHCs facility for the villages not available but it is available at different distance ranges of less than 5 kms, 5-10 kms and 10+kms. Telephone amenity is available in all villages, Post office facility is not available for 575 villages. 438 villages in the district do not have Bus service but are available in different distance ranges. Large number of villages does have Commercial, Co-operative Banks and Agricultural societies but are available in different distance ranges.

TABLE 39: DISTRIBUTION OF VILLAGES ACCORDING TO THE DISTANCE FROM THE NEAREST STATUTORY TOWN AND AVAILABILITY OF DIFFERENT AMENITIES, 2011

Distance Range from the nearest Statutory Town (in kms)	No. / %	Inhabited Villages in Each Range	Type of amenity available							
			Education*	Medical [^]	Post Office#	Telephone**	Transport Communi-cations \$	Banks @	Agricultural Credit Societies	Approach by Pucca Road
1	2	3	4	5	6	7	8	9	10	11
Less than 5	Number	33	33	32	27	33	31	5	14	33
	Percentage		100	96.97	81.82	100	93.94	15.2	42.42	100
5 - 15	Number	364	362	336	314	364	354	98	178	355
	Percentage		99.5	92.31	86.26	100	97.25	26.9	48.9	97.53
16- 50	Number	530	509	399	333	530	395	98	165	388
	Percentage		96	75.28	62.83	100	74.53	18.5	31.13	73.21
51+	Number	385	333	103	63	385	94	9	6	82
	Percentage		86.5	26.75	16.36	100	24.42	2.34	1.56	21.3
Unspecified	Number	0	0	0	0	0	0	0	0	0
	Percentage		0	0	0	0	0	0	0	0
Total	Number	1312	1237	870	737	1312	874	210	363	858
	Percentage		94.3	66.31	56.17	100	66.62	16	27.67	65.4

Note:-

* Education includes all education facilities.

[^] Medical includes all medical facilities.

Post office includes post office, telegraph office and Post and telegraph office.

\$ Transport communication includes bus service, railway facility and navigable waterways.

@ Bank includes Commercial Bank and Cooperative Bank.

** Telephone includes Telephone, PCO and Mobile.

The above table shows the distribution of villages according to distance from the nearest statutory town and availability of different amenities. In the distance to the statutory town range of less than 5 Km all the 33 inhabited villages are having Education, Telephone and Pucca Roads. 32 villages are having Medical, 27 villages are having Post Office 5 villages are having Bank facility, 14 villages are having Agricultural Credit Society. 31 villages are having Transport facility. In the distance range of 5-15 kms out of 364 villages 362 villages are having education 336 Medical facility 314 villages are having Post Office. All the 364 villages are having Telephone, 354 villages are having Transport and Communication, 98 villages are having Banks 178 villages are having Agricultural Credit Societies and pucca roads for 355 villages. 530 inhabited villages in the distance range to the statutory town of 16-50 kms have the following facilities - Education for 509 villages, Medical for all 399 villages, Post Office for 333, Transport and Communication for 395, Banks for 98 villages, Agricultural Credit Societies for 165, Pucca Roads for 388 villages and Telephone amenity for all the 530 villages. In the range of 51+ km out of 385 inhabited villages, 333 villages are having Education, Medical for 103 villages, Post Office for 63, Transport and Communication for 94, Bank for 9 village, Agricultural Credit Societies for 6, Pucca Roads for 82 villages and Telephone facility for all the 385 villages.

TABLE 40: DISTRIBUTION OF VILLAGES ACCORDING TO POPULATION RANGE AND AMENITIES AVAILABLE, 2011

Population range	No. / %	Inhabited villages in each range	Type of amenity available									
			Education*	Medical^	Drinking water	Post office #	Telephone **	Transport communications \$	Banks@	Agricultural credit societies	Approach by pucca road	Power supply
1	2	3	4	5	6	7	8	9	10	11	12	13
1-499	Number	464	392	104	464	40	464	81	1	2	10	464
	Percentage		84.48	22.41	100	8.62	100	17.46	0.22	0.43	2.16	100
500-999	Number	115	113	62	115	46	115	73	3	5	115	115
	Percentage		98.26	53.91	100	40	100	63.48	2.61	4.35	100	100
1000 - 1999	Number	146	145	126	146	97	146	139	12	26	146	146
	Percentage		99.32	86.3	100	66.44	100	95.21	8.22	17.81	100	100
2000 - 4999	Number	327	327	318	327	295	327	322	50	145	327	327
	Percentage		100	97.25	100	90.21	100	98.47	15.3	44.34	100	100
5000 - 9999	Number	197	197	197	197	196	197	196	92	131	197	197
	Percentage		100	100	100	99.49	100	99.49	46.7	66.5	100	100
10000 +	Number	63	63	63	63	63	63	63	52	54	63	63
	Percentage		100	100	100	100	100	100	82.5	85.71	100	100
District Total	Number	1312	1237	870	1312	737	1312	874	210	363	858	1312
	Percentage		94.28	66.31	100	56.17	100	66.62	16	27.67	65.4	100

Note:-

* Education includes all education facilities.

^ Medical includes all medical facilities.

Post office includes post office, telegraph office and Post and telegraph office.

\$ Transport communication includes bus service, railway facility and navigable waterways.

@ Bank includes Commercial Bank and Cooperative Bank.

** Telephone includes Telephone, PCO and Mobile.

The above table shows the number and percentage of villages according to population range and amenities available as of the 2011 Census at district level. In 1-499 population range out of 464 villages all the villages are having the facilities of Drinking Water, Telephone and Power supply. 392 villages are having Education, 104 villages have Medical, 40 villages have Post Office, 81 villages have Transport Communication, 10 villages have Pucca Roads, only 1 village is having Bank, and 2 villages have Agricultural Credit Society. Out of 115 villages in the range of 500-999 facilities of Drinking Water, Telephones, Pucca Roads and Power supply are having for all the villages. In this range, the facilities of Education for 113 villages, Medical for 62 villages, Post Office for 46 villages, 73 villages having Transport and Communications, 3 villages having Banks 5 villages having Agricultural Credit Societies. Out of 146 villages Drinking Water, Telephone, Pucca Roads and Power supply facilities are available in all the villages having population range 1000-1999. All the villages having population more than 5,000 have Education, Medical, Drinking Water, Telephone, Pucca Roads and Power supply facilities within the village. Villages in all the population ranges have Drinking Water and Power supply facility. All villages with a higher population range, i.e. above 10000 have all the amenities within the village except Banks and Agricultural Credit Societies.

TABLE 41: DISTRIBUTION OF VILLAGES ACCORDING TO LAND USE, 2011

Sl. No.	Name of Mandal Parishad	Number of inhabited villages	Total area (in Hectares)	Percentage of cultivable area to total area	Percentage of irrigated area to total cultivable area
1	2	3	4	5	6
1	Maredumilli	69	3870.00	66.87	1.28
2	Devipatnam	44	11184.00	33.05	13.00
3	Y. Ramavaram	125	11650.00	50.62	1.45
4	Addateegala	90	16252.00	59.09	9.74
5	Rajavommangi	61	19442.00	49.08	13.47
6	Kotananduru	14	10879.00	73.03	64.18
7	Tuni	20	18158.00	62.36	28.14
8	Rowthulapudi	38	17802.00	64.86	21.92
9	Sankhavaram	29	12642.00	57.10	25.68
10	Yeleswaram	12	11196.00	59.75	70.97
11	Gangavaram	54	17610.00	52.04	6.57
12	Rampachodavaram	73	7332.00	60.63	16.54
13	Seethanagaram	17	15683.00	53.36	51.51
14	Gokavaram	14	16093.00	67.61	40.68
15	Jaggampeta	19	18564.00	80.85	12.94
16	Kirlampudi	17	9335.00	73.44	92.14
17	Prathipadu	36	22499.00	77.76	31.70
18	Thondangi	15	17036.00	73.96	58.13
19	Gollaprolu	10	11614.00	72.99	45.70
20	Peddapuram	20	10465.00	80.03	48.45
21	Gandepalle	13	16595.00	86.20	30.48
22	Korukonda	18	18040.00	78.01	40.00
23	Rajahmundry Rural	3	3141.00	56.88	62.74
24	Rajanagaram	17	22746.00	69.29	23.18
25	Rangampeta	15	14576.00	79.33	20.41
26	Samalkota	17	11925.00	73.55	64.19
27	Pithapuram	22	10601.00	78.98	84.66
28	Kothapalle	16	10882.00	70.25	57.51
29	Kakinada (Rural)	8	3810.00	44.74	98.94
30	Pedapudi	17	10621.00	83.33	99.38
31	Biccavolu	13	10141.00	80.20	82.57
32	Anaparthi	9	6052.00	81.73	85.45
33	Kadium	7	9288.00	58.41	90.06
34	Atreyapuram	15	8405.00	70.40	94.52
35	Mandapeta	13	8825.00	82.80	37.78

TABLE 41: DISTRIBUTION OF VILLAGES ACCORDING TO LAND USE, 2011

Sl. No.	Name of Mandal Parishad	Number of inhabited villages	Total area (in Hectares)	Percentage of cultivable area to total area	Percentage of irrigated area to total cultivable area
1	2	3	4	5	6
36	Rayavaram	10	7983.00	83.94	100.00
37	Karapa	19	10754.00	71.88	92.50
38	Kajuluru	20	11636.00	78.95	99.92
39	Ramachandrapuram	20	9242.00	83.27	100.00
40	Alamuru	15	7832.00	78.33	59.82
41	Ravulapalem	10	7146.00	72.43	64.79
42	Kothapeta	10	7908.00	84.98	77.75
43	Kapileswarapuram	15	10425.00	75.12	80.04
44	Pamaru	24	9862.00	73.14	92.16
45	Thallarevu	13	12836.00	48.65	83.70
46	I. Polavaram	11	12819.00	66.64	54.51
47	Mummidivaram	11	9534.00	72.71	63.16
48	Ainavilli	16	9011.00	74.68	70.34
49	P.Gannavaram	18	8006.00	81.24	90.78
50	Ambajipeta	13	5390.00	83.40	77.84
51	Mamidikuduru	17	7699.00	81.45	42.83
52	Razole	13	7539.00	85.40	62.44
53	Malikipuram	11	8727.00	65.92	43.44
54	Sakhinetipalle	8	9952.00	63.54	57.44
55	Allavaram	14	11940.00	61.63	40.45
56	Amalapuram	16	7514.00	79.19	48.27
57	Uppalaguptam	14	11683.00	70.76	87.83
58	Katrenikona	14	13595.00	50.08	60.18
Total		1312	663987.00	69.17	52.82

Note:- Cultivable area = irrigated area + unirrigated area

The above table gives the Mandal Parishad wise distribution of villages according to land use. This district has a total of 663987.00 hectares of area. Out of which, 69.17% is cultivable area to total area, 52.82 % is irrigated area to total Cultivable area. Gandepalle Mandal Parishad has the highest cultivable area of 86.20% of which 30.48% is irrigated area. Devipatnam Mandal Parishad has reported, the less area for cultivation, i.e. 33.05%, whereas the percentage of the irrigated area of cultivable area is 13.00%

TABLE 42: SCHOOLS/ COLLEGES PER 10,000 POPULATION IN TOWNS, 2011

Sl. No.	Name of the town	Type of educational institution (Approx. numbers)				
		Primary	Middle	Secondary / matriculation	Senior secondary	College*
1	2	3	4	5	6	7
1	Rajahmundry (M Corp. + OG)	4	3	2	1	0
2	Kakinada (M Corp. + OG)	5	3	2	0	0
3	Tuni (M)	6	3	3	2	1
4	Arempudi (CT)	6	6	2	0	0
5	Rampachodavaram (CT)	10	5	4	4	3
6	Peddapuram (M)	5	3	2	0	1
7	Katheru (CT)	4	3	1	0	0
8	Morampudi (CT)	3	2	2	0	0
9	Hukumpeta (CT)	6	5	2	0	0
10	Dowleswaram (CT)	6	4	2	0	0
11	Samalkot (M)	3	2	2	1	1
12	Pithapuram (M + OG)	5	4	2	1	1
13	Ramanayyapeta (CT)	8	7	4	0	0
14	Suryaraopeta (CT)	7	5	4	0	0
15	Chidiga (CT)	5	5	2	0	0
16	Mandapeta (M + OG)	4	2	2	1	1
17	Ramachandrapuram (M)	4	4	4	1	1
18	Amalapuram (M)	8	5	5	2	1
19	Bandarulanka (CT)	8	3	1	0	0
District: East Godavari		5	3	2	1	0

Note- * College includes

Arts/ Science/ Commerce College (Degree Level and above)

The above table shows the approximate number of educational institutions, Primary, Middle, Secondary, Senior and Colleges in towns of the district. The above table does not depict the exact number of institutions prevail in the towns, but this only shows projected figures in the ratio of educational institution for every 10000 population. Kakinada (M.Corp+OG), which is the headquarters of the district, 5 Primary Schools 3 Middle School, 2 Secondary School shown for every 10000 population. A good number of Primary and Secondary schools are shown in some towns in the district.

TABLE 43 : NUMBER OF BEDS IN MEDICAL INSTITUTIONS IN TOWNS, 2011

Sl. No.	Name of the Town	Number of beds in medical institutions per 10,000 population (Approx. numbers)
1	2	3
1	Rajahmundry (M Corp. + OG)	9
2	Kakinada (M Corp. + OG)	10
3	Tuni (M)	30
4	Arempudi (CT)	0
5	Rampachodavaram (CT)	60
6	Peddapuram (M)	14
7	Katheru (CT)	0
8	Morampudi (CT)	0
9	Hukumpeta (CT)	0
10	Dowleswaram (CT)	0
11	Samalkot (M)	3
12	Pithapuram (M + OG)	4
13	Ramanayyapeta (CT)	0
14	Suryaraopeta (CT)	0
15	Chidiga (CT)	0
16	Mandapeta (M + OG)	3
17	Ramachandrapuram (M)	23
18	Amalapuram (M)	19
19	Bandarulanka (CT)	0
District: East Godavari		10

The above table shows the number of beds in Medical institutions in towns. The number of beds reported in the table as per 10000 population and not the actual number of beds in the institution. Kakinada (M.Corp+OG), which is district head quarters reports the number of beds as 10 for 10000 population. Rampachodavaram shows 60 beds for 10000 population which is the highest among the towns.

TABLE 44: PROPORTION OF SLUM POPULATION IN TOWNS, 2011

Sl. No.	Name of the town having slum	Total population	Slum population	Percentage of slum population to total population
1	2	3	4	5
1	Rajahmundry (M Corp. + OG)	376333	182377	48.46
2	Kakinada (M Corp. + OG)	384182	75280	19.59
3	Tuni (M)	53425	29916	56.00
4	Peddapuram (M)	49477	34558	69.85
5	Samalkot (M)	56864	31135	54.75
6	Pithapuram (M + OG)	54859	36189	65.97
7	Mandapeta (M + OG)	56063	23569	42.04
8	Ramachandrapuram (M)	43657	17894	40.99
9	Amalapuram (M)	53231	15298	28.74
Total		1128091	446216	39.55

The above table shows the total slum population and the percentage of slum population to the total population. The total slum population of the district is 446216 and the percentage of slum population to the total population is 39.55%. The highest percentage of slum population to total population is recorded in Peddapuram (M) with 69.85%, and the lowest slum population is recorded in Kakinada (M.Corp+OG), is 19.59%

TABLE 45: MOST IMPORTANT COMMODITY MANUFACTURED IN TOWNS, 2011

Sl. No.	Name of the town	Name of three most important commodities manufactured
1	2	3
1	Rajahmundry (M Corp. + OG)	Paper, Dairy Products, Fertilizers
2	Kakinada (M Corp. + OG)	Dairy Products, Refined Oil, Fertilizers
3	Tuni (M)	Cashew Nuts, Mango Pulp, Oils
4	Arempudi (CT)	Jaggery
5	Rampachodavaram (CT)	Oil, Leaf Plates Making, Brooms
6	Peddapuram (M)	Sago, Fertilizers
7	Katheru (CT)	Jaggery
8	Morampudi (CT)	Ceramics, Cashewnuts
9	Hukumpeta (CT)	Engine Parts, Pvc Pipes
10	Dowleswaram (CT)	Oil, Horlicks, Ceramics
11	Samalkot (M)	Refined Oil, Stainless Steel, Ceramic Tiles
12	Pithapuram (M + OG)	Sugar
13	Ramanayyapeta (CT)	Camphor, Fertilizers
14	Suryaraopeta (CT)	Coconut Oil, Coirp Roducts, Fertilizers
15	Chidiga (CT)	
16	Mandapeta (M + OG)	Jaggery, Electric Bulbs
17	Ramachandrapuram (M)	Tractor Trailors, Aerated Water
18	Amalapuram (M)	Coconut Oil, Coir Products
19	Bandarulanka (CT)	Textiles, Coconut Oils, Dyeing & Printing Of Textiles

The above table shows the most important commodities manufacture in the towns of the district. It is noticed that Kakinada (M.Corp+OG), which is the district head-quarters manufactures Dairy products, Refined Oil and Fertilizers. Paper, Dairy products and Fertilizers are manufactured in Rajahmundry (M.Corp+OG). Engine parts and PVC pipes in Hukumpeta (CT), Tractor's trailors and aereated water in Ramachandrapuram (M), Weaving, Dyeing and Printing of Textiles are famous in Bandarulanka (CT) and Coir products. Coconut Oil, Cashewnut, Jaggery etc., are manufactured in some towns of the district.

**BRIEF DESCRIPTION OF PLACES OF RELIGIOUS, HISTORICAL OR
ARCHEOLOGICAL IMPORTANCE IN VILLAGES AND PLACES OF
TOURIST INTEREST IN THE TOWNS OF THE DISTRICT**

1. Annavaram (Sankhavaram Mandal) :

This is a reputed centre of pilgrimage in the State, on account of the temple of Sri Veera Venkata Satyanarayana Swamy. The temple is situated on the sacred Ratnagiri Hill. The idol which is about 4 metres high is in a cylindrical form. The base in the lower sanctum represents Lord Brahma, while the top in the upper sanctum represents Lord Vishnu and the middle portion represents Lord Shiva. The image of the deity forming a single idol and representing the Hindu Trinity is of unique attraction. In the temple premises, there is a sun dial which shows the Indian standard time. So many people celebrate marriages in the temple. The Kalyana Mahotsavam of the deity on Mata Traya Yekadasi during May attracts thousands of pilgrims from all parts of the State.

2. Korukonda (Korukonda Mandal) :

This place is situated on the Rajahmundry-Gokavaram bus route at a distance of 20 km. from Rajahmundry. This is a very ancient historical place. A conical hill, with a temple on its top, is a prominent feature of the landscape and is seen for several kilometres around. The ruins of the fort, the Buddhist Stupa and the Pandava caves are the other places of interest. The temple of Sri Lakshmi Narasimha Swamy on the hillock is a place of religious importance. The Kalyanotsavam of the deity celebrated for five days during February-March draws a huge gathering of people.

3. Antharvedi (Sakhinetipalle Mandal) :

Antharvedi is 10 km. from Narasapuram (West Godavari) by boat and 24 km. from Razole by road. The village is situated at the confluence of the sea and Vasishta Godavari, one of the seven tributaries of Godavari. This place is considered to be most sacred and the place of confluence is called the Saptha Sagara Sangamam. Antharvedi is the last and the most important one of the seven sacred bathing places. This Kshetram is also known as Dakshina Kasi. The temple of Sri Lakshmi Narasimha Swami is of religious importance. Large number of people congregate for the Lakshmi Narasimha Swamy Kalyanam celebrated on Bhishma Ekadasi during January-February.

4. Rajahmundry (Rajahmundry [U] Mandal) :

The town is situated on the left bank of Akhanda Godavari. A very long and beautiful rail-cum-road bridge was constructed for the 2nd line of Railway. The place is a centre of communication by rail, road and river and a great distribution centre of merchandise and also for the timber floated down river Godavari.

Rajahmundry is noted for cloth business, wooden furniture, steel trunks and ceramicware. A large paper mill is also situated here. The Rajahmundry central jail trains the convicts in Carpentry and other crafts. Tobacco companies, Cotton mills, paper mills, Saw mills and Porcelain industry are situated here. The bathing place, known as Kotilingala Revu, adds religious importance to the city and is an additional source of attraction to pilgrims, particularly during the Godavari Pushkarams which comes once in twelve years.

Godavari Pushkaram is a historic and religious festival, which is being celebrated once in 12 years in the adjacent villages lying on both the banks of Godavari. In the year 2003 the Godavari Pushkarams were celebrated on a large scale and nearly one crore pilgrims had a holy dip in the river.

5. Dowleswaram (Rajahmundry [R] Mandal) :

A new barrage named after Sir Arthur Cotton was constructed here on the River Godavari, which irrigates most of the area in the district. There is Sir Arthur Cotton museum situated near the barrage. The temple of Shirdi Saibaba is a special attraction. "Sundara Chaitanya Swami Ashram" which is situated near the town came into light. There are two important temples in this town, viz., the Janardhan Swamy Temple and the Anjaneya Swamy Temple. It was said that the peepal or peepul trees in the Anjaneyaswamy temple were planted by Lord Sri Rama and Sita Devi.

6. Draksharama (Ramachandrapuram Mandal) :

Draksharama is situated at a distance of about 5 km. from Ramachandrapuram and 48 km. from Rajahmundry. The Bhimeswara Temple is an important place of interest. The white sphatica Lingam in this temple is one of the three important Lingams in Trilinga Desa. The temple has a large number of inscriptions. Bhimeswara Swamy Kalyanam celebrated for 5 days during January-February, is attended by thousands of pilgrims. The mosque and the tomb of Syed Shah Bhaji Aulia are held sacred by the Muslims.

7. Ryali (Atreyapuram Mandal) :

This village lies at a distance of three km. from Ravulapalem. Ryali is noted for the temple of Jaganmohini Kesava Swamy. The image of the Lord is an exquisite piece of sculpture, which is considered to be the only of its kind in India. The figure of Kesava is carved on one side of the idol while the reverse side is the female attire with hair representing Jaganmohini. The image stands at a height of five feet and in the front portion, besides the face of Kesava, contains sculptural representations of Dasavatara (Ten incarnations of Lord Vishnu). At the feet of the image is the figure of the river Goddess Ganga from which drops of water trickle down throughout the day. The Kalyanotsavam of the deity is celebrated for five days during March-April.

Ryali is the place where both Sri Jaganmohini Kesava Swamy and Vishnu temples are located facing each other with East and West directions.

8. Sri Vinayaka Swamy Temple Ainavilli (Ainavilli Mandal) :

Sri Siddi Vinayaka Swamy temple is an ancient temple constructed by early 'DEVATAS' TO WORSHIP Siddi Vinayaka who fulfills the wishes of his devotees quickly. It is the belief and practice of the people of this area to make a promise in the name of this God which is situated in Ainavilli village 8 km. away from Amalapuram crossing through ferry rivers. The diety Varasiddi Vinayaka reputed to fulfill the wishes of his devotees. In this temple swamy Vinayaka idol stands facing to the south unlike in other Gods. There are two gopurams and gates through which one can approach Vinayaka Swamy from the south and Sri Visweswara Swamy from the east. In the same compound Sridevi, Bhudevi with Sri Kesava Swamy idols are also located. By the side of these deities Sri Annapoorna Devi, Sri Kalabhairava Swamy and Kshetrapalaka are also situated.

Every day archanas are performed. Abhisheka is done regularly according to sastra. Special poojas are performed every month on Chavithi, Dasami and Ekadasi days. During Vinayaka Chavithi, Navarathri special archanas are performed and thousands of pilgrims visit the temple.

9. Sri Bala Balaji Devasthanam Appanapalle (Mamidikuduru Mandal) :

Sri Bala Balaji Devasthanam is situated at a distance of 45 km. from Sakhinetipalle to Appanapalle and from Ravulapalem to Jagannapet to Appanapalle at a distance of 10 km. Sri Bala Balaji temple is an important place of interest. A new temple has been constructed by the T.T.D near the old temple. Lord Bala Balaji Swamy and Padmavathi Tayaru, Andal

Tayaru idols were consecrated on 4.7.1991 by Sri Sri Sri Tridandi Sreemannarayana Chinna Jiyyar Swamy at Appanapalle. The Tirukalyanam to deity will be performed in the month of Jeshta Suddha Ekadasi which attracts thousands of people from all parts of the district.

Source: Census Hand Book 2001

MAJOR CHARACTERISTICS, CONTRIBUTION IN THE FORM OF ANY HISTORICAL FIGURE ASSOCIATED WITH THE DISTRICT

The district was known as East Godavari and it appears to have continued under the same name till today. The district is bounded on the North by Visakhapatnam district and the State of Orissa on the East, Bay of Bengal on the South and on the west by West Godavari and Khammam districts. The district occupies an important place in the country. The district is situated on the Grand Trunk Road which is connected Chennai to Kolkata by Road and Rail. The Godavari is the most important river in Andhra Pradesh referred to as "Dakshin Ganga", taking its origin in the Western Ghats near Nasik and after cutting across the Eastern Ghats through the magnificent Papi Hills. Godavari emerges at Polavaram into the Coastal plain. The significant item in the district, is a rail-cum-road bridge, biggest in Asia which is connected to East Godavari and West Godavari Districts.

The rail-cum-road bridge was declared open to traffic by the then Honourable President of India Sri. Fakruddin Ali Ahmed on 20th November, 1974. The importance of the rail-cum-road bridge is, the Howrah-Chennai line which is one of the vital railway track route in the country carrying principally Coal, Steel and surplus food grains from the rich agricultural land of coastal Andhra Pradesh to the South through this district only. The Chennai-Kolkata National High Way passes through this district covering about a distance of 136 km. and the important towns on the National High Way are Rajahmundry, Samalkota, Pithapuram, Annavaram and Tuni. Road facilities have developed in the delta and upland area as a result of which a good number of villages are having the transport facilities mostly through A.P.S.R.T.C.

The industries in the Large Scale sector functioning in the district are (1) Deccan Sugar and Akbari Company Ltd., at Samalkota (2) Kirlampudi Sugar Mills Ltd., at Pithapuram (3) Sri Sarvaraya Sugar Ltd., at Chelluru (4) Sri Ramachandra Spinning Mills, Panda Lanka (5) Sarvaraya Textiles Ltd., at Kakinada (6) Andhra Paper Mills at Rajahmundry (7) Sri Ramdas Motor Transport at Kakinada (8) Horlicks Factory at Bommuru. Besides there are two Large Scale Fertilizer and Chemical Factories at Kakinada and Lime Industrial Estates in the district at Samalkota, Dowleswaram, Rampachodavarm, Kakinada and Gopalapuram. There is a Central Jail situated in this district.

It is a reputed center of pilgrimage in the district on account of the temple of Sri Veera Venkata Satyanarayana Swami which is situated on the sacred Ratnagiri Hills at Annavaram. An old Mosque erected in the reign of Mohd Tuglak in A.D.1329 at Rajahmundry. Pandavula Metta at Peddapuram is also situated in the district. A historic site with 2nd century Buddhist Monastery at Rampachodavaram, Sri Laxmi Narayana Swamy Temple and Ranganadha Swamy Temple at Korukonda, Kunti Madhava Swamy Temple of Eastern Chalukya in 13th century at Pithapuram, Jagan Mohini Temple at Ryali and a Dutch Tomb at Draksharamam are some of the Archeological monuments and Historical places in the district.

The district is very famous for Agriculture. Paddy, Sugar Cane and Coconut trees are the main crops in the district.

**SCOPE OF VILLAGE DIRECTORY AND TOWN DIRECTORY
COLUMN HEADING WISE EXPLANATION AND COVERAGE OF DATA**

The village directory and town directory presented in the District Census Handbooks are proved more useful. The formats of village directory and seven statements on town directory are on the same pattern canvassed in 2001 Census, except for a few additional columns. These additional columns are introduced to throw more insight into the infrastructure of the villages and towns. All the amenities except recreational and cultural facilities, power supply and news papers/magazines are brought under one bracket, with corollary that in case any amenity is not available in the village, the distance of the nearest place where the facility is available is presented. Similar method is followed in respect of towns where the educational and medical facilities are not available. The non-Census data presented in the village and town directories relate to the year 2009. However, wherever the field agencies have indicated the later position, the information has been updated. Almost all the details in the statement have been indicated by codes. In respect of total population and total number of households, the figures as returned during the recent Census i.e. 2011 Census have been presented. The scope of village directory and town directory statements with column heading-wise explanation and coverage of data are presented hereunder.

Scope of Village Directory:

In the similar manner as was done in the past, the village directory has been prepared for all the villages in the State and these are presented Mandal-wise in the District Census Handbook. These statements contain village-wise area, population, amenities such as educational, medical, communications, drinking water facilities, etc., and also the land use pattern details. The villages are shown in order of their Permanent Location Code Numbers (PLCN). An alphabetical list of villages with their Permanent Location Code Numbers and a Mandal map has been presented in the beginning of Village Directory of each Mandal. This facilitates the reader in locating the Mandal in which a particular village lies. The village directory now contains 122 columns as against 23 columns in the 2001 Census handbook. To give more information under amenities column, banking facilities such as commercial and co-operative banks, agricultural, non-agricultural and other credit societies have been included in the present statement. Similarly, a new column 'number of recreational and cultural facilities' showing cinema/video halls, sports club and stadium/auditorium has been added. In addition to the above, a column showing newspapers/magazines received and name of the most important commodity manufactured in the village have been incorporated. Besides the above, the Village Directory is having 07 appendices viz:

- | | |
|---------------|---|
| Appendix I: | Summary showing total number of villages having Educational, Medical and other amenities in villages – Mandal Parishad level. |
| Appendix 1A: | Villages by number of primary schools |
| Appendix 1B: | Villages by primary, middle and secondary schools |
| Appendix 1C: | Villages with different sources of drinking water facilities available |
| Appendix II: | Villages with 5,000 and above population, which do not have one or more amenities available |
| Appendix III: | Land utilization data in respect of Census towns |

- Appendix IV: Mandal Parishad level wise list of inhabited villages, where no amenity other than drinking water facility is available
- Appendix V: Summary showing number of villages not having Scheduled Castes
- Appendix VI: Summary showing number of villages not having Scheduled Tribes population
- Appendix VIIA: List of villages according to the proportion of the Scheduled Castes to the total population by ranges.
- Appendix VII B: List of villages according to the proportion of the Scheduled Tribes to the total population by ranges.

It may be noted that the Appendix 1A, 1B, 1C and II have been included afresh in comparison to the District Census Handbooks of 2001 Census.

Columns 1, 2 and 3 relate to the Sl.no.name of the villages and location code number. The area given under column 4 is as per the data collected from the State survey department during 2001 Census and presented even for 2011 Census as the department classified that there are no changes in the area figures. Column number 5 to 6 provide the total number of households and the total population. Column 7 to 76 list out the basic amenities available in the village, such as educational, medical, drinking water, drainage, sanitation, post, telegraph, telephone, village pincodes, PCOs, couriers services, communications and transport.

The column 77 to 79 give the details of banks, ATMs, agricultural, non-agricultural and credit societies, whereas columns 80 to 89 gives details of self-help groups, public distribution system, Agricultural marketing society, regular market, weekly haat and Nutritional centers, Accredited social-health activist and community center, Columns 90 to 95 gives the details of sports field, recreation centre, cultural facilities and newspaper / magazine circulation.

The columns 96 to 101 pertain to Birth and Death Registration office and power supply for domestic use, agriculture use and commercial use. Columns 102 and 103 contains name of the nearest town and distance range code. Whereas 104 to 114 pertain to the land use pattern in the village. The columns 115 to 119 pertain to the area irrigated by source in the village. The columns 120 to 122 related name of three most important commodities manufactured in the village.

The land use pattern in the Village Directory conforms to the pattern of classification of land use as recommended by the Ministry of Agriculture, Government of India. The Ministry of Agriculture has recommended the maintenance of records of land use pattern under five categories viz: forests, not available for cultivation, other uncultivated lands excluding fallow lands, fallow lands and net area sown.

The concepts of various types of land use given under each of the columns 104 to 114 as given in the Village Directory schedule are reproduced below:

1. Forests

These include all actually forested areas and the lands classified or administered as forests under any legal enactment dealing with forests whether State owned or private. If any portion of such land is not actually wooded but put to some agricultural use, that portion is included under the appropriate heading of cultivated or uncultivated land.

2. Cultivated area with break-up irrigated and un-irrigated

This includes the land under the following three categories.

I) Net area sown :

The net area sown represents the area sown to crops counting areas, sown more than once in the same year, only once.

II) Other fallow lands:

This includes all lands which were taken up for cultivation but are temporarily out of cultivation for a period of not less than one year and not more than five years. The reasons for keeping such lands fallow may be either due to poverty of the cultivators or inadequate supply of water or malarial climate or silting of canals or rivers or un-remunerative nature of farming, etc.

III) Current fallows:

This class comprises cropped areas which are kept fallow during the current year. If any seedling area is not cropped again in the same year, it is also treated as current fallows.

3. Culturable Waste

This item includes the land under the following three categories.

i) Permanent pastures and other grazing lands:

These cover all grazing lands whether they are permanent pastures and meadows or not. Village common and grazing lands within forest areas are included under this head.

ii) Lands under miscellaneous tree crops and groves not included in the area sown:

Under this class is included all cultivable land, which is not included under net area sown but is put to some agricultural use. Lands under casurina trees, thatching grass, bamboo bushes and other groves for fuel, etc., which are not included under 'Orchards' are classed under this category.

iii) Culturable waste:

This includes lands available for cultivation but not taken up for cultivation or abandoned after a few years for one reason or other. Such lands may be either fallow or covered with shrubs and jungles, which are not put to any use. They may be assessed or not assessed and may lie in isolated blocks or within cultivated holdings. Land once cultivated but not cultivated for five years in succession is also included in this category.

4. Area not available for cultivation

This includes the land under the following two categories.

i) Land put to non-agricultural uses:

All lands occupied by buildings, roads and railways or under waters such as rivers and canals and other lands put to uses other than agricultural.

ii) Barren and uncultivable land:

This covers all barren and uncultivable land like mountains, etc., i.e. which cannot be brought under cultivation unless at a high cost. Whether such land is in isolated blocks or within cultivated holdings.

All the above particulars are based on the data received from the concerned departments like,

education, medical, postal, electricity, etc., and also mainly from the Mandal Revenue Officers concerned.

Item on communications has been shown separately to spell in terms of availability of the public transport system. This is meant to see whether the village is served by any mode of transport such as bus or rail or waterway. It is against this back-ground that the item on approach to village has been given separately. This refers to road, etc., leading to the village and is to indicate whether the village is approachable both in fair and foul weather and whether it is inaccessible for all time or only sometime in the year. Adult literacy class/centre under item on 'Education' and Primary health centre and Community health worker under item 'Medical' of Village Directory are included to indicate statistics on the Minimum Needs Programme of the Planning Commission.

Scope of Town Directory:

There are seven statements in the Town Directory, which include several particulars relating to the towns arranged as per the alphabetical order of their names. These statements are almost similar to those adopted in 2001 Census except for a few changes. During the 2011 there were seven Town Directory statements. The captions of the statements are as follows:

Statement I	:	Status and growth history
Statement II	:	Physical aspects and location of towns, 2009
Statement III	:	Civic and other amenities, 2009
Statement IV	:	Medical Facilities, 2009
Statement V	:	Educational, recreational and cultural facilities, 2009
Statement VI	:	Industry and banking, 2009
Statement VII	:	Civic and other amenities in slums, 2009

In addition to the above seven statements one appendix for the towns shows their outgrowth with population has also been presented.

The formats of Town Directory have been devised to suit the Minimum Needs Programme of the Planning Commission.

In case such of the amenity as Fire Fighting Service in statement III, the Medical & Educational facility in statement IV & V is not available in the town, the name of the nearest place and its distance from the referent town has been given. This feature is followed since 1981 Census as it is necessary to identify the areas that have no specific facility in the district.

Statement I : Status and Growth History

This statement provides basic information on civic status, population with decadal growth rate from 1901 to 2011, density for 2011 Census and sex ratio from 1901 to 2011 Censuses of each town besides presenting class of town, location code, name of the Mandal, area in sq.km. and number of households including houseless households returned in 2011 Census.

The columns 1 and 2 relate to serial number and class, name and civic status of the town. The class of town has been determined basing on the size of population as given below.

Population	Class
1,00,000 and above	I
50,000 – 99,999	II
20,000 – 49,999	III
10,000 – 19,999	IV
5,000 – 9,999	V
Below 5,000	VI

The civic status of the town is indicated in brackets by abbreviated letters like ‘M.Corp.’ for Municipal Corporation and ‘NP’ for Nagar Panchayat. The location code number under column 3 for the towns was framed to follow the method of allocation of location code to Mandals in the district. This also facilitates easy location of the town in the map. After location code the Col. 4-7 indicate name of the Mandal, name of Mandal Parishad, area of the town in sq.km. and number of households including houseless households recorded in 2011 Census. Then column no.8 & 9 shows the SC, ST population of 2011 Census. The population of the town with decadal growth rate from 1901 Census to 2011 Census is given in Col.10-21. The column 22 shows the density of population and column 23 to 25 give the sex ratio recorded during 1991 to 2011 Censuses. The sex ratio defined here is number of females per 1,000 males.

The following 19 places were treated as urban areas in East Godavari district at the 2011 Census.

1. Arempudi (CT), 2. Rampachodavaram (CT), 3. Katheru (CT), 4. Morampudi (CT), 5. Hukumpeta (CT), 6. Doweswaram (CT), 7. Ramanayyapeta (CT), 8. Suryaraopeta (CT), 9. Chidiga (CT), 10. Bandarulanka (CT), 11. Tuni (M), 12. Peddapuram (M), 13. Rajahmundry (M.Corp.) 14. Samalkot (M), 15. Pithapuram (M), 16. Kakinada (M.Corp.), 17. Mandapeta (M), 18. Ramachandrapuram (M) and 19. Amalapuram (M)

Kakinada and Rajahmundry are continuing as municipal towns since 1886 and 1866 respectively. The towns Amalapuram, Dowleswaram, Mandapeta, Peddapuram and Pithapuram are continuing as urban since 1901. Bandarulanka, Ramanayyapeta and Suryaraopeta were formed as urban towns in 1981 but Rajahmundry (NMA) was formed as urban town in 1971 and is merged in Rajahmundry Municipal Corporation. The other urban areas of Rajole and Machavaram which were formed as urban towns in 1941 have been declassified at 2001 census due to strict application of criteria for treating a place as town.

Kakinada and Rajahmundry are class I town i.e. with a population of one lakh and above and Tuni, Samalkot, Pithapuram and Amalapuram are class II towns with population of 50,000–99,999. Katheru, Dowleswaram, Ramanayyapeta, Suryaraopeta, Peddapuram and Ramachandrapuram are Class III towns whose population falls under the range from 20,000 to 49,999 and remaining towns are fall class IV and V town category. There are no class VI category towns in the district.

Statement II: Physical aspects and location of towns, 2009

This statement contains 12 columns and depicts physical aspects and location of towns in the district. Column numbers 1 and 2 relate to serial number and name of the town. The physical aspects, such as rainfall in millimetres, maximum and minimum temperature in centigrade have

been shown in columns 3 to 5 by taking average for the last ten years i.e. from 2000 to 2009. Among municipalities and towns the highest rainfall is 1024mm was recorded in Amalapuram. The lowest rain fall was in Peddapuram with 823mm in the district. Ramachandrapuram have recorded maximum temperature of 48°C and Rampachodavaram have recorded minimum temperature of 17°C. The maximum temperatures among towns were between 37°C to 48°C and minimum temperature was 17°C to 27°C. The columns 6 to 12 give the details of name and road distance in km. from the referent town to State, district and Mandal headquarters, nearest city with population of one lakh and more, and five lakhs and more, railway station and bus service. Bandarulanka only nearer to the State headquarters Hyderabad with 430 km. and Tuni is at longest distance with 572 km.

Statement III: Civic and other Amenities, 2009

The title itself reveals that, this statement deals with the facilities provided to the people in the urban areas of the district.

This statement contains 19 columns. Column 1 & 2 relate to serial number and name of town. The total lengths of pucca and kutcha roads are recorded together for each town in column 3. The columns 4 to 7 show the details of system of drainage prevailing in the referent town. The number of latrines with different types is shown in columns 8 to 11. The source of safe drinking water supply and the system of storage with capacity are recorded under column 12 and 13. Column 14 shows the availability of fire fighting services. In case if this service is not available in the town, the name of the nearest town along with distance, where available to be mentioned under this column. All statutory towns have fire fighting services.

Kakinada (M.Corp.) has road length 539.75 km. while Arempudi town have road in 3 km. The columns 15 to 19 relate to different types of electrical connection in number. All types of electrical connections are being utilized in urban areas of the district. The number of electric connections existing in some of important towns viz.: in Rajamundry 109875 Domestic, 610 Industrial, 10798 Commercial and 11021 Road lightings in Kakinada. As regards Arempudi concerned 1311 Domestic, 2 Industrial, 68 Commercial and 6 Road lighting in Chidiga are existing.

Statement IV: Medical facilities, 2009

In this statement the availability of medical facilities are presented with reference to the population of 2011 Census. This statement is containing 14 columns. Column 1 & 2 relate to serial number, name of the town during 2011 Census respectively.

The column 3 to 12 shows about the availability of different Hospitals, Dispensaries/Health Centres, Family Welfare Centre, Maternity and Child Welfare Centre, Maternity homes, T.B. Hospital/Clinic, Nursing homes, Veterinary hospital, Mobile health clinic and others etc. Columns 13 & 14 shows number of Charitable Hospital / Nursing home (Private) and number of Medical shops available.

All statutory towns possess good medical facilities. Census towns, which are within the proximity of statutory town, people of these towns depend on respective statutory towns closer to them.

Statement V: Educational, Recreational and Cultural facilities, 2009

In this statement the availability of educational, recreational and cultural facilities are presented with reference to the population of 2011 Census. This statement contains 23 columns. Column 1 & 2 relate to serial number and name of the town, columns 3 to 15 relate to educational facilities such as various schools/colleges at all levels including Medical, Engineering, Management

Institute/Colleges, Polytechnics, Technical Institutions, Vocational Training Institutions, non-formal education centre, special school for disabled and others. The column 16 is meant for number of Orphanage Home where as column 17 & 18 for working women's hostels with number of seats and number of Old Age Home. The number of recreational and cultural facilities such as Stadium, Cinema theatres, Auditorium/Community halls and Public libraries including reading rooms available in the towns is recorded in columns 19 to 23.

Seven stadiums each one at Tuni, Kakinada, Ramachandrapuram and Bandarulanka and Three in Rajahmundry (M) are existing. Auditorium/Drama/Community halls are available in almost all Towns of the District.

Statement VI: Industry and Banking, 2009

This statement deals with economic activities in the urban areas with 10 columns. Column 1 and 2 are serial number and class and name of the town. The columns 3 to 5 give the details of three most important commodities manufactured. The commercial banks, number of agricultural credit societies and the number of non-agricultural credit societies are furnished in the columns 6 to 10.

The important items manufactured are Sugar, Paddy, Coconut, Graphite crucible, Paper and Aluminium utensils in the district. Rice, Tobacco and Fibre are most important commodities exported from this district. Bank facilities are available in almost all towns of the District.

Statement VII: Civic and other amenities in Slums, 2009

The statement give details of civic and other amenities provided in all slums whether notified or not. Keeping in view of slums problem in urban areas, during 1981 Census this statement was first introduced limiting the details to class I and class II towns. The same pattern was also adopted during 2011 Census.

Though, the magnitude of slum problem is greater in class-I and class-II towns, it is accepted that they are associated with smaller towns also. Hence the information on slums has been presented in this statement in respect of all towns having statutory bodies.

The statement on slums contains 20 columns. The columns 1 to 4 show the serial number, name of town, name of the slum and whether the slum is notified or not respectively. Column 5 and 6 give the details of approximate number of households and population of the slum during 2009. The length of the paved road in the slum has been shown in Km. under column 7. The columns 8 to 16 present system of drainage, number of latrines both private and community. The column 17 is meant for showing number of tap points public hydrants. The last 3 columns i.e., columns 18 to 20 relate to number of electric connections under domestic, road lighting (points) and others.

VILLAGE AND TOWN DIRECTORY

BRIEF NOTE ON THE VILLAGE AND TOWN DIRECTORY

Village Directory 2011 Census:

The Village Directory is being compiled for both inhabited and un-inhabited villages. In the village directory both private and government facilities/institutions have been given. In case of un-inhabited /depopulated villages, the location code number, name and area of the village is being given universally in Village Directory and Village PCA. The columns relating to the amenities and land use pattern, etc. being left blank and it will be noted against the name of the village that it is un-inhabited/depopulated. The Appendices to Village Directory and Inset Tables based on village Directory data are also prepared for inhabited villages.

In the Village Directory format for 2011 Census there are 122 columns and the details thereon are as follows:

Column 1: Serial Number: - Self explanatory. All the villages within the Mandal Parishad are presented serially in the ascending order of their location code number.

Column 2: Name of village: - Self explanatory. The name of the villages are shown against this column. This also includes the forest and uninhabited villages.

Column 3: Location Code Number of village:- The location code number of the villages are shown against this column.

Column 4: Area of the Village: - The area of the villages has been given in hectares.

Column 5: Total Population: - The total population of the village as per 2011 Census has been given against this column.

Column 6: Number of Households: - The number of households as per 2011 Census have been given in this column.

Amenities: - The availability of different infrastructural amenities such as education, medical, drinking water, post, telegraph, banks, credit societies, recreation and cultural facilities, communication, power, etc. in each village have been given in the Village Directory. Wherever the amenities are not available in the village, the distance range code viz; 'a' for <5 Kms, 'b' for 5-10 Kms and 'c' for 10+ Kms of the nearest where facility is available is given. Column wise details are given below:

Column Nos. 7 – 20 Educational Facilities: - All the different educational facilities available in the village have been given under these columns. Nursery/LKG//UKG classes are included in Pre-Primary Schools, Classes up to class V included in Primary School; Classes from VI to VIII are included in the Middle school. Classes from IX and X included in Secondary School. Classes from XI and XII are included in Senior Secondary School. In case of composite schools like middle school with primary school or secondary school with middle school, these are also included in the number of primary and middle schools, respectively. The information on the entire educational institutes is given under these columns.

Column Nos. 21 to 38 - Medical Facilities: - All the different medical facilities available in the village have been given under these columns.

Column Nos. 39 to 46 -Drinking Water: - The information on availability of various types of the drinking water facility within the village has been given under these columns.

Column Nos. 47 to 50 – Availability of Toilet and others:- The information on availability of toilet and Bio-Gas etc. available in the village has been given under these columns.

Column Nos. 51 to 67 Communication (Post & Telegraph and transport):- The information on communication and Post Office, Sub-Post Office, & Telegraph Office, Village PIN Code number, Phone-Landlines, Mobile Phone, Private Courier Facility, Internet Café, etc; available in the village has been given under these columns. The information on all various transport facilities whether public/private transport like Bus, Railway Station, or Navigable waterways, Taxi , Van, Tractors etc. available in the village has also been given under these columns.

Column Nos. 68 to 79 – Village connected to High ways, Village Roads, Banks and Credit Societies: - The information on all roads connected to village has been given under these columns. These include National Highway, State Highway, District Roads and other district roads connected to the village, Pucca roads, Kutcha Roads, Water Bounded Macadam Roads, Navigable Water Ways and Foot Paths has been given under these columns. Further, the information on availability of banks, ATM and Agricultural Credit societies in the village has been given under these columns.

Column Nos. 80 to 97- Miscellaneous Facilities: - The information on various miscellaneous facilities available in the village has been given under these columns. These includes Self -Help Group, Public Distribution Shop (PDS), Mandi /Regular Market, Weekly Haat, Agricultural Marketing Society, Nutrition Centre(ICDS),Anganwadi Centre, ASHA, Community Centre, Sports Fields, Sports Club/Recreation Centre, Cinema/Video Halls, Public Library, Public Reading Room, News Paper Supply, Assembly Polling Station, Birth and Death Registration Office.

Column Nos. 98 to 101 – Electricity: - Availability of Power Supply in the village, whatever may be the form of its use has been given in these columns. These include Electricity for Domestic Use, Electricity for Agriculture Use Electricity for Commercial Use, and Electricity for all purpose Domestic Uses.

Column Nos. 102 and 103 -Nearest Town: - The name of the nearest town along with the distance range code has been in these columns.

Land use and Irrigation: - The land use pattern in the Village Directory conform to the pattern of classification of land use as recommended by the Ministry of Agriculture, Government of India. The Ministry has recommended the maintenance of records of land use pattern under the following 9 categories.

(i)-Column No. 104 -Forests:- This includes all lands classed as forest under any legal enactment dealing with forests or administered as forests, whether state-owned or private, and whether wooded or maintained as potential forest land. The area of crops raised in the forest and grazing lands or areas open for grazing within the forests remain included under the forest area.

(ii)-Column No. 105- Area under non-agricultural use:- This includes all lands occupied by buildings, roads and railways or under water, e.g. rivers and canals and other lands put to uses other than agriculture.

(iii)-Column No. 106- Barren and un-culturable land:- This includes all barren and unculturable land like mountains, deserts, etc. land which cannot be brought under cultivation except at an exorbitant cost should be classed as unculturable whether such land is in isolated blocks or within cultivated holdings.

(iv)-Column No. 107- Permanent Pastures and other Grazing Lands:-This includes all grazing lands whether they are permanent pastures and meadows or not. Village common grazing land is included under this head.

(v)-Column No. 108- Land under Miscellaneous Tree Crops, etc.:- This includes all cultivable land which is not included in 'Net area sown' but is put to some agricultural uses. Lands under Causing trees, thatching grasses, bamboo bushes and other groves for fuel, etc. which are not included under 'Orchards' are classed under this category.

(vi)-Column No. 109- Culturable Waste Land: - This includes lands available for cultivation, whether not taken up for cultivation or taken up for cultivation once but not cultivated during the current year and the last five years or more in succession for one reason or other. Such lands may be either fallow or covered with shrubs and jungles which are not put to any use. They may be assessed or unassessed and may lie in isolated blocks or within cultivated holdings. Land once cultivated but not cultivated for five years in succession is also included in this category at the end of the five years.

(vii)-Column No. 110- Fallow Lands other than Current Fallows: - This includes all lands which were taken up for cultivation but are temporarily out of cultivation for a period of not less than one year and not more than five years.

(viii)-Column No. 111- Current Fallows: - This represents cropped area, which is kept fallow during the current year. For example, if any seeding area is not cropped against the same year it may be treated as current fallow

(ix)-Column No. 112- Net Area Sown: - This represents the total area sown with crops and orchards. Area sown more than once; in the same year is counted only once.

Column No. 113- Total Irrigated Land Area: - It includes all land which is cultivable and irrigated by any source of irrigation. The total irrigated area of the village has been given under this column.

Column No. 114- Total Un-Irrigated land Area: - Un-Irrigated area includes all land which is cultivable but not irrigated by any source of irrigation. The total un-irrigated land area of the village has been given under this column.

Column Nos. 115 to 119 Area Irrigated by source: - The area irrigated by various source of irrigation in the village have been given under these columns. The different source of irrigation facilities available in the village are as follows:

(i)-Canals(C)-Govt. or Pvt., (ii)-Wells/Tube-wells (W/TW), (iii)-Tanks/Lake(T/L), (iv)-Waterfall,(WF) and (v)-Others(O).

Columns Nos. 120 to 122-Three most important commodities manufactured:- The names of three most important commodities manufactured in the village are indicated in this column.

Mandal Parishad level totals of the Village Directory:

At the end of entries for the Village Directory of each Mandal Parishad, the totals of different columns are being given wherever possible. However, in case of some of the columns, it may not be possible to work out the Mandal Parishad level totals, in such cases the particular of relevant columns are being left blank against Mandal Parishad.

Appendices to Village Directory: - The Village Directory also includes the following appendices:

- Appendix I:** Summary showing total number of villages having Educational, Medical and other amenities in villages – Mandal Parishad level.
- Appendix I A:** Villages by number of Primary Schools.
- Appendix I B:** Villages by Primary, Middle and Secondary Schools.
- Appendix I C:** Villages with different sources of drinking water facilities available.
- Appendix II:** Villages with 5,000 and above population which do not have one or more amenities available.
- Appendix –III:** Land utilization data in respect of Census towns.
- Appendix –IV:** Mandal Parishad wise list of inhabited villages where no amenity other than drinking water facility is available.
- Appendix –V:** Summary showing number of Villages not having Scheduled Caste population.
- Appendix –VI:** Summary showing number of Villages not having Scheduled Tribe population.
- Appendix -VII A:** List of villages according to the proportion of the Scheduled Castes to the total population by ranges.
- Appendix- VII B:** List of villages according to the proportion of the Scheduled Tribes to the total population by ranges.

Note explaining the abbreviations used in Town Directory 2011 Census:-

Statement I :- Status and Growth History:

Column 1 – Serial Number:- Self explanatory

Column 2- Class, Name and civic status of town: The Class is presented according to population of the towns in 2011 Census as follows:

Population	Class	Population	Class
100,000 and above	I	10,000 – 19,999	IV
50,000 – 99,999	II	5,000 – 9,999	V
20,000 – 49,999	III	Below - 5,000	VI

The following abbreviations are used to denote the Civic Status of the town.

Civic Status	Codes	Civic Status	Codes
i-Municipal Corporation	M.Corp.	xii – Notified Town Area	NTA
ii-Municipal Committee	MC	xiii – Industrial Notified Area	INA
iii-Municipal Council	M Cl	xiv – Industrial Township	ITS
iv-City Municipal Council	CMC	xv – Township	TS
v-Town Municipal Council	TMC	xvi – Town Panchayat	TP
vi- Municipal Board	MB	xvii – Nagar Panchayat	NP
Vii –Municipality	M	xviii – Town Committee/ Town Area Committee	TC
viii- Cantonment Board/Cantonment	CB	xix – Small Town Committee	ST
ix- Notified Area	NA	xx – Estate Office	EO
x –Notified Town	NT	xxi –Gram Panchayat	GP
xi - Notified Area Committee/ Notified Area Council	NAC	xxii – Census Town	CT

Columns 3 - 25: - These columns are self explanatory

Statement II: - Physical Aspects and Location of towns, 2009.

Columns 1 - 2 Serial number and Name of town: - Self explanatory

Columns 3 to 5 - Physical Aspects:- In these columns the Rainfall and Maximum and Minimum Temperature of the town is recorded.

Columns 6 to 12:- Name and road distance of the town (in kms.) from the State headquarters, District headquarters, Sub-divisional/Mandal HQ., Nearest city with population of one lakh and more, Nearest city with population of five lakh and more, Railway station and Bus route is recorded in these columns respectively. If the names mentioned in these columns are the same as the referent town itself, the distance is recorded as (0) zero.

Statement III – Civic and other Amenities, 2009:-

Columns 1 - 2 Serial number and Name of town : - Self explanatory

Column 3 – Road length (in km.) :- The information about the road length (in km.) within the limit of the town is recorded in this column.

Columns 4 to 7- System of drainage : - The system of drainage available in the town is indicated in these columns by the following codes:

System of drainage	Codes
Open drains	OD
Closed drains	CD
Both drains	BD

Columns 8 to 11-Number of latrines: The number of various types of latrines available in the town is indicated in these columns.

Columns 12 & 13 – Protected water supply : - The information on source of water supply and system of water storage with capacity available in the town are given in these columns in the following codes:

Column 12 (Source of water supply) :-

(i)	Tap water	T
(ii)	Tube-well water	TW
(iii)	Tank Water	TK
(iv)	Well water	W

Column 13 (System of water storage):-

(i)	Over Head Tank	OHT
(ii)	Service Reservoir	SR
(iii)	River Infiltration Gallery	RIG
(iv)	Bore Well Pumping System	BWP
(v)	Pressure Tank	PT

The information on 2 major source of water supply is given in column 12 and the system of water storage with capacity against each in kilo-litres (in bracket) is presented in column 13.

Column 14 Fire Fighting Service: - In case the fire fighting service is available in the referent town, 'yes' is recorded. If the facility is not available within the town, the name of the nearest place having this facility with its distance from the referent town has been recorded.

Columns 15 to 19- Electrification (Number of connections):- Different types of electric connections have been shown in these columns, i.e., Domestic, Industrial, Commercial, Road lighting (points) & others.

Statement IV: Medical Facilities, 2009:

Columns 1 - 2 Serial number and Name of town: - Self explanatory

Columns 3 to 13 :- The number of various medical institutions such as Hospitals, Dispensaries, Health Center, Family Welfare Center, Maternity and Child Welfare Center, Maternity Homes, T.B. Hospital/clinic, Nursing Homes, Charitable Hospital/Nursing Home, Mobile Health Clinic and Others as available in the town, are indicated in these columns (along with number of beds in brackets).

If a medical facility is not available in the town, the name of the nearest place and its distance in kilometers from the town where the facility is available is mentioned.

Column 10 - Veterinary Hospital:- The Number of Veterinary Hospitals available in the town is given in this column.

Column 14 - Medicine Shop:- The number of Medicine shops available in the town is given in this column.

Statement V: Educational, Recreational and Cultural Facilities, 2009:-

Columns 1 - 2 Serial number and Name of town: - Self explanatory

Columns 3 to 15 Educational Facilities:- The information on number of Primary school, Middle school, Secondary school, Senior Secondary school, Arts/Science/ Commerce colleges (of degree level and above), Medical colleges, Engineering colleges, Management Institute/Colleges, Polytechnics, Recognized Shorthand, Typewriting and vocational training Institutions, Non-formal Education Center (Sarva Shiksha Abhiyan Center), Special School for disabled and Others available in the town, are indicated in these columns.

If an educational facility is not available in the town, the name of the nearest place and its distance in kilometers from the town where the facility is available is mentioned.

Columns 16 to 23-Number of Social, Recreational and Culture Facilities:- The information on No. of Orphanage Home, Working women's hostels (with No. of seats in bracket), No. of Old Age Home, Stadium, Cinema Theatre, Auditorium/Community halls, Public libraries and Reading rooms available in the town are given under these column.

Statement VI: Industry and Banking, 2009:-

Columns 1 - 2 Serial number and Name of town: - Self explanatory

Columns 3 to 5 - Names of three most important commodities manufactured:- The names of three most important commodities manufactured in the town are given under these columns.

Columns 6 to 8 - Number of banks: - The number of banks available in the referent town both Commercial and Co-operative banks are recorded against these columns.

Columns 9 & 10 – Number of Agricultural and Non Agricultural Credit Societies: - The

number of Agricultural and Non Agricultural Credit Societies available in the referent town are given in these columns.

Statement VII: Civic and other Amenities in Slums, 2009:-

This statement VII provides information on civic and other amenities in all slums whether notified or not and for all towns having statutory bodies, like Municipality, Municipal Corporation, Town area committee etc.

SECTION - I
VILLAGE DIRECTORY

LIST OF VILLAGES MERGED IN TOWNS AND OUTGROWTHS AT 2011 CENSUS**(i) List of Revenue Villages that have been fully merged in
Towns and Outgrowths at 2011 Census**

Sl. No.	Name of the Mandal	Name of village	Name of the Municipality/ Nagar Panchayat/Census Town in which the village is merged
1	2	3	4
1	Rajahmundry (Rural)	1. Katheru 2. Morampudi 3. Hukumpeta 4. Bommuru 5. Rajahmundry NMA	Katheru (CT) Morampudi (CT) Hukumpeta (CT) OG to Rajahmundry (M.Corp.) OG to Rajahmundry (M.Corp.)
2	Pithapuram	Kumarapuram	OG to Pithapuram (M)
3	Kakinada (Rural)	1. Chidiga 2. Vakalapudi 3. Turangi 4. Ganganapalle 5. Sarpavaram	Chidiga (CT) OG to Kakinada (M.Corp.) OG to Kakinada (M.Corp.) OG to Kakinada (M.Corp.) OG to Kakinada (M.Corp.)
4	Sankhavaram	Arempudi	Arempudi (CT)

**(ii) List of Revenue Villages that have been Partly merged in
Towns and Outgrowths at 2011 Census**

Sl. No.	Name of the Mandal	Name of village	Name of the Municipality/ Nagar Panchayat/Census Town in which the village is merged
1	2	3	4
1	Tuni	S. Annavaram (R)	Tuni (M)
2	Samalkota	Jaggammagaripeta (R)	Samalkot (M)
3	Pithapuram	Agraharam (R)	Pithapuram (M)
4	Mandapeta	Maredubaka (OG) (Part)	Mandapeta (M)
5	Amalapuram	Amalapuram (R)	Amalapuram (M)

INDIA
 ANDHRA PRADESH
MAREDUMILLI MANDAL
 EAST GODAVARI DISTRICT



AREA : 975.43 Sq. Kms
 POPULATION : 19507
 No. OF TOWNS : Nil
 No. OF VILLAGES : 71
 DISTANCE FROM Dist.H.Qtrs.
 TO MANDAL H.Qtrs.: 126 Kms.



BOUNDARY, DISTRICT	—————
" MANDAL	—————
" VILLAGE WITH MDDS CODE	586598
" FOREST	586598
HEADQUARTERS, MANDAL	○
POPULATION SIZE OF VILLAGES: BELOW 200,	○
200-499, 500-999, 1000-4999	● ● ● ●
UNINHABITED VILLAGE WITH MDDS CODE	× 586564
STATE HIGHWAY	SH
RIVER/STREAM	~~~~~

**ALPHABETICAL LIST OF VILLAGES (MANDAL PARISHAD WISE)
EAST GODAVARI DISTRICT**

Sl. No.	Name of Village	2011 Census Location Code No.	2001 Census Location Code No.
1	2	3	4
Name of Mandal Parishad : Maredumilli			
Name of Mandal : Maredumilli (0001)			
1	Addarivalasa	2854504884586545	2814000101756400
2	Akumamidikota	2854504884586548	2814000101756700
3	Arjunalova	2854504884586564	2814000101758300
4	Banda	2854504884586536	2814000101755500
5	Bhimavaram	2854504884586565	2814000101758400
6	Bodlanka	2854504884586544	2814000101756300
7	Boduluru	2854504884586552	2814000101757100
8	Busigandi	2854504884586535	2814000101755400
9	Chakkavada	2854504884586541	2814000101756000
10	Chatlavada	2854504884586528	2814000101754700
11	Chavidikota	2854504884586543	2814000101756200
12	D. Velamalakota	2854504884586591	2814000101761000
13	Daravada	2854504884586593	2814000101761200
14	Denduluru	2854504884586585	2814000101760400
15	Devarapalle	2854504884586583	2814000101760200
16	Dorachintalapalem	2854504884586595	2814000101761400
17	Doramamidi	2854504884586587	2814000101760600
18	Egavalasa	2854504884586531	2814000101755000
19	Elivada	2854504884586550	2814000101756900
20	Goguvalasa	2854504884586561	2814000101758000
21	Gondivada	2854504884586553	2814000101757200
22	Goramamidi	2854504884586586	2814000101760500
23	Gudisa	2854504884586533	2814000101755200
24	Gujjumamidivalasa	2854504884586574	2814000101759300
25	Gumpenagandi	2854504884586537	2814000101755600
26	Gundrathi	2854504884586538	2814000101755700
27	Ijjaluru	2854504884586555	2814000101757400
28	Ivampalle	2854504884586566	2814000101758500
29	Kadumuru	2854504884586578	2814000101759700

**ALPHABETICAL LIST OF VILLAGES (MANDAL PARISHAD WISE)
EAST GODAVARI DISTRICT**

Sl. No.	Name of Village	2011 Census Location Code No.	2001 Census Location Code No.
1	2	3	4
Name of Mandal Parishad : Maredumilli			
Name of Mandal : Maredumilli (0001)			
30	Kakuru	2854504884586563	2814000101758200
31	Katchalavada	2854504884586530	2814000101754900
32	Kondavada	2854504884586559	2814000101757800
33	Kuduru	2854504884586568	2814000101758700
34	Kundada	2854504884586575	2814000101759400
35	Kutravada	2854504884586562	2814000101758100
36	Maddiveedu	2854504884586589	2814000101760800
37	Madduluru	2854504884586556	2814000101757500
38	Madduluru	2854504884586571	2814000101759000
39	Mallavaram	2854504884586588	2814000101760700
40	Maredumilli	2854504884586572	2814000101759100
41	Muchilivada	2854504884586547	2814000101756600
42	Munjamamidi	2854504884586576	2814000101759500
43	Munthamamidi	2854504884586542	2814000101756100
44	Musuru	2854504884586573	2814000101759200
45	Narsapuram	2854504884586597	2814000101761600
46	Nellore	2854504884586554	2814000101757300
47	Nukaletivada	2854504884586551	2814000101757000
48	Nurupudi	2854504884586584	2814000101760300
49	Pamulamamidi	2854504884586534	2814000101755300
50	Pamuleru	2854504884586560	2814000101757900
51	Pandirimamidikota	2854504884586567	2814000101758600
52	Pedamallupadu	2854504884586581	2814000101760000
53	Peddamarri	2854504884586532	2814000101755100
54	Pedduru	2854504884586594	2814000101761300
55	Potlavada	2854504884586529	2814000101754800
56	Pujaripakalu	2854504884586570	2814000101758900
57	Pullangi	2854504884586539	2814000101755800
58	Pusiwada	2854504884586546	2814000101756500

**ALPHABETICAL LIST OF VILLAGES (MANDAL PARISHAD WISE)
EAST GODAVARI DISTRICT**

Sl. No.	Name of Village	2011 Census Location Code No.	2001 Census Location Code No.
1	2	3	4
Name of Mandal Parishad : Maredumilli			
Name of Mandal : Maredumilli (0001)			
59	Puttagondilanka	2854504884586598	2814000101761700
60	Ramannavalasa	2854504884586580	2814000101759900
61	Siripanlova	2854504884586540	2814000101755900
62	Sripuram	2854504884586596	2814000101761500
63	Sunnampadu	2854504884586582	2814000101760100
64	Thadepalle	2854504884586590	2814000101760900
65	Thurruru	2854504884586579	2814000101759800
66	Thurumamidi	2854504884586577	2814000101759600
67	Vakkuluru	2854504884586549	2814000101756800
68	Valamuru	2854504884586557	2814000101757600
69	Vetukuru	2854504884586569	2814000101758800
70	Vuthaluru	2854504884586558	2814000101757700
71	Vyadapudi	2854504884586592	2814000101761100

**Census of India 2011- Village Directory
Amenities and Land use (As on 2009)**

Name of District : East Godavari

Location Code No.: 545

Name of Mandal Parishad : Maredumilli

Location Code No.: 0555

Sl. No.	Name of Village	Location code no.	Total area of the village (in hectares rounded up to one decimal place)	Total population (2011 census)	Number of households (2011 census)	Number of educational amenities available (If not available within the village, the distance range code viz; a for < 5 Kms, b for 5-10 Kms and c for 10+ kms of nearest place where facility is available is given).									
						Pre-Primary school (PP)	Primary school (P)	Middle school (M)	Secondary School (S)	Senior Secondary school (SS)	Degree college of arts science & commerce (ASC)	Engineering college(EC)	Medical college (MC)	Management institute (MI)	Polytechnic (Pt)
1	Chatlavada	586528	143	394	128	c	1	a	a	c	c	c	c	c	c
2	Potlavada	586529	38	53	17	c	1	b	b	c	c	c	c	c	c
3	Katchalavada	586530	45	89	22	c	1	b	b	c	c	c	c	c	c
4	Egavalasa	586531	32	110	35	c	1	a	c	c	c	c	c	c	c
5	Peddamarri	586532	22	87	26	c	a	b	c	c	c	c	c	c	c
6	Gudisa	586533	13	92	19	c	1	b	c	c	c	c	c	c	c
7	Pamulamamidi	586534	15	215	49	c	1	b	c	c	c	c	c	c	c
8	Busigandi	586535	7	47	10	c	1	b	c	c	c	c	c	c	c
9	Banda	586536	132	705	140	c	1	1	c	c	c	c	c	c	c
10	Gumpenagandi	586537	11	162	38	c	1	a	b	c	c	c	c	c	c
11	Gundrathi	586538	26	62	18	c	a	a	c	c	c	c	c	c	c
12	Pullangi	586539	38	233	46	c	1	1	c	c	c	c	c	c	c
13	Siripanlova	586540	34	41	10	c	a	a	c	c	c	c	c	c	c
14	Chakkavada	586541	36	287	71	c	1	a	b	c	c	c	c	c	c
15	Munthamamidi	586542	1	287	65	c	1	b	b	c	c	c	c	c	c
16	Chavidikota	586543	27	242	59	c	1	b	b	c	c	c	c	c	c
17	Bodlanka	586544	124	941	174	c	1	1	1	c	c	c	c	c	c
18	Addarivalasa	586545	56	170	52	c	1	1	c	c	c	c	c	c	c
19	Pusiwada	586546	27	132	41	c	1	a	b	c	c	c	c	c	c
20	Muchilivada	586547	39	79	19	c	b	b	b	c	c	c	c	c	c
21	Akumamidikota	586548	30	148	43	c	1	b	b	c	c	c	c	c	c
22	Vakkuluru	586549	62	224	62	c	2	b	b	c	c	c	c	c	c
23	Elivada	586550	176	199	45	c	1	c	c	c	c	c	c	c	c
24	Nukaletivada	586551	20	47	18	c	b	a	a	c	c	c	c	c	c

**Census of India 2011- Village Directory
Amenities and Land use (As on 2009)**

Name of District : East Godavari

Location Code No.: 545

Name of Mandal Parishad : Maredumilli

Location Code No.: 0555

Number of educational amenities available (If not available within the village, the distance range code viz; a for <5 Kms, b for 5-10 Kms and c for 10+ kms of nearest place where facility is available is given).				Number of Medical Amenities available. (If not available within the village, the distance range code viz; a for < 5 Kms, b for 5-10 Kms and c for 10+ kms of nearest place where facility is available is given).										Name of Village	Sl. No.	
Vocational training school /ITI	Non-formal training centre (NFTC)	Special school for disabled (SSD)	Others (specify)	Community health centre (CHC)	Primary health centre (PHC)	Primary health sub centre (PHS)	Maternity and child welfare centre (MCW)	T. B. clinic (TBC)	Hospital-allopathic (HA)	Hospital-alternative medicine (HO)	Dispensary (D)	Veterinary hospital (VH)	Mobile health clinic (MHC)			Family welfare centre (FWC)
17	18	19	20	21	22	23	24	25	26	27	28	29	30	31	2	1
c	c	c		c	c	1	c	c	c	c	c	c	c	c	Chatlavada	1
c	c	c		c	c	c	c	c	c	c	c	c	c	c	Potlavada	2
c	c	c		c	c	c	c	c	c	c	c	c	c	c	Katchalavada	3
c	c	c		c	c	c	c	c	c	c	c	c	c	c	Egavalasa	4
c	c	c		c	c	c	c	c	c	c	c	c	c	c	Peddamarri	5
c	c	c		c	c	c	c	c	c	c	c	c	c	c	Gudisa	6
c	c	c		c	c	c	c	c	c	c	c	c	c	c	Pamulamamidi	7
c	c	c		c	c	c	c	c	c	c	c	c	c	c	Busigandi	8
c	c	c		c	c	c	c	c	c	c	c	c	c	c	Banda	9
c	c	c		c	c	c	c	c	c	c	c	c	c	c	Gumpenagandi	10
c	c	c		c	c	c	c	c	c	c	c	c	c	c	Gundrathi	11
c	c	c		c	c	c	c	c	c	c	c	c	c	c	Pullangi	12
c	c	c		c	c	c	c	c	c	c	c	c	c	c	Siripanlova	13
c	c	c		c	c	c	c	c	c	c	c	c	c	c	Chakkavada	14
c	c	c		c	c	c	c	c	c	c	c	c	c	c	Munthamamidi	15
c	c	c		c	c	c	c	c	c	c	c	c	c	c	Chavidikota	16
c	c	c		c	c	1	c	c	c	c	c	c	c	c	Bodlanka	17
c	c	c		c	c	1	c	c	c	c	c	c	c	c	Addarivalasa	18
c	c	c		c	c	c	c	c	c	c	c	c	c	c	Pusiwada	19
c	c	c		c	c	c	c	c	c	c	c	c	c	c	Muchilivada	20
c	c	c		c	c	c	c	c	c	c	c	c	c	c	Akumamidikota	21
c	c	c		c	c	c	c	c	c	c	c	c	c	c	Vakkuluru	22
c	c	c		c	c	c	c	c	c	c	c	c	c	c	Elivada	23
c	c	c		c	c	c	c	c	c	c	c	c	c	c	Nukaletivada	24

**Census of India 2011- Village Directory
Amenities and Land use (As on 2009)**

Name of District : East Godavari

Location Code No.: 545

Name of Mandal Parishad : Maredumilli

Location Code No.: 0555

Sl. No.	Name of Village	Number of Non-Government Medical Amenities available.							Availability of drinking water - Yes / No								
		Charitable non Govt. hospital/Nursing home.	Medical practitioner with MBBS Degree	Medical practitioner with other degree	Medical practitioner with no degree	Traditional practitioner and faith healer	Medicine Shop	Others	Tap water (Treated/Untreated)	Well water (Covered / Uncovered well)	Hand Pump	Tube wells / Bore well	Spring	River / Canal	Tank / Pond / Lake	Others	
1	2	32	33	34	35	36	37	38	39	40	41	42	43	44	45	46	
1	Chatlavada	0	0	0	0	0	0	0	Yes	No	Yes	No	No	No	No	No	
2	Potlavada	0	0	0	0	0	0	0	No	No	Yes	No	No	No	No	No	
3	Katchalavada	0	0	0	0	0	0	0	No	No	Yes	No	No	No	No	No	
4	Egavalasa	0	0	0	0	0	0	0	No	No	Yes	No	No	No	No	No	
5	Peddamarri	0	0	0	0	0	0	0	No	No	Yes	No	No	No	No	No	
6	Gudisa	0	0	0	0	0	0	0	No	No	No	No	No	Yes	No	No	
7	Pamulamamidi	0	0	0	0	0	0	0	No	No	Yes	No	No	No	No	No	
8	Busigandi	0	0	0	0	0	0	0	No	No	Yes	No	No	No	No	No	
9	Banda	0	0	0	0	0	0	0	No	No	Yes	No	No	No	No	No	
10	Gumpenagandi	0	0	0	0	0	0	0	No	No	Yes	No	No	No	No	No	
11	Gundrathi	0	0	0	0	0	0	0	No	No	Yes	No	No	No	No	No	
12	Pullangi	0	0	0	0	0	0	0	No	No	Yes	No	No	No	No	No	
13	Siripanlova	0	0	0	0	0	0	0	No	No	No	No	No	Yes	No	No	
14	Chakkavada	0	0	0	0	0	0	0	No	No	Yes	No	No	Yes	Yes	No	
15	Munthamamidi	0	0	0	0	0	0	0	No	No	No	No	No	Yes	No	No	
16	Chavidikota	0	0	0	0	0	0	0	No	No	Yes	No	No	Yes	No	No	
17	Bodlanka	0	0	0	0	0	0	0	No	No	Yes	No	No	No	Yes	No	
18	Addarivalasa	0	0	0	0	0	0	0	No	No	Yes	No	No	No	No	No	
19	Pusiwada	0	0	0	0	0	0	0	No	No	Yes	No	No	No	No	No	
20	Muchilivada	0	0	0	6	0	0	0	No	No	Yes	No	No	No	No	Yes	
21	Akumamidikota	0	0	0	0	0	0	0	No	No	Yes	No	No	No	No	Yes	
22	Vakkuluru	0	0	0	0	0	0	0	No	No	Yes	No	No	No	No	Yes	
23	Elivada	0	1	1	2	2	1	0	No	No	Yes	No	No	No	No	Yes	
24	Nukaletivada	0	0	0	0	0	0	0	No	No	Yes	No	No	No	No	No	

**Census of India 2011- Village Directory
Amenities and Land use (As on 2009)**

Name of District : East Godavari

Location Code No.: 545

Name of Mandal Parishad : Maredumilli

Location Code No.: 0555

Availability of toilet & others Yes / No				Communication and transport facilities (If amenities available code -Yes is given except for Village Pin Code ,If not available within the village , the distance range code viz; a for < 5 Kms, b for 5-10 Kms and c for 10+ kms of nearest place where facility is available is given).									Name of Village	Sl. No.
Community toilet including bath.	Community toilet excluding bath.	Rural sanitary mart or sanitary hardware outlet available near the village.	Community bio- gas or recycle of waste for productive use.	Post office(PO)	Sub post office (SPO)	Post & Telegraph office (P&TO)	Village Pin Code	Telephones (Land lines)	Public call office (PCO)	Mobile phone coverage	Internet cafes/ Common service centre (CSC)			
47	48	49	50	51	52	53	54	55	56	57	58	2	1	
No	No	No	No	c	Yes	c	533295	c	c	Yes	c	Chatlavada	1	
No	No	No	No	c	b	c	533295	c	c	Yes	c	Potlavada	2	
No	No	No	No	c	b	c	533295	c	c	Yes	c	Katchalavada	3	
No	No	No	No	c	a	c	533295	c	c	Yes	c	Egavalasa	4	
No	No	No	No	c	b	c	533295	c	c	Yes	c	Peddamarri	5	
No	No	No	No	c	b	c	533295	c	c	Yes	c	Gudisa	6	
No	No	No	No	c	b	c	533295	c	c	Yes	c	Pamulamamidi	7	
No	No	No	No	c	b	c	533295	c	c	Yes	c	Busigandi	8	
No	No	No	No	c	c	c	533295	c	c	Yes	c	Banda	9	
No	No	No	No	c	a	c	533295	c	c	Yes	c	Gumpenagandi	10	
No	No	No	No	c	a	c	533295	c	c	Yes	c	Gundrathi	11	
No	No	No	No	c	Yes	c	533295	c	c	Yes	c	Pullangi	12	
No	No	No	No	c	b	c	533295	c	c	Yes	c	Siripanlova	13	
No	No	No	No	c	b	c	533295	c	c	Yes	c	Chakkavada	14	
No	No	No	No	c	b	c	533295	c	c	Yes	c	Munthamamidi	15	
No	No	No	No	c	c	c	533295	c	c	Yes	c	Chavidikota	16	
No	No	No	No	c	c	c	533295	c	c	Yes	c	Bodlanka	17	
No	No	No	No	c	b	c	533295	c	c	Yes	c	Addarivalasa	18	
No	No	No	No	c	c	c	533295	c	c	Yes	c	Pusiwada	19	
No	No	No	No	c	c	c	533295	c	c	Yes	c	Muchilivada	20	
No	No	No	No	c	b	c	533295	c	c	Yes	c	Akumamidikota	21	
No	No	No	No	c	c	c	533295	c	c	Yes	c	Vakkuluru	22	
No	No	No	No	c	b	c	533295	c	c	Yes	c	Elivada	23	
No	No	No	No	c	c	c	533295	c	c	Yes	c	Nukaletivada	24	

**Census of India 2011- Village Directory
Amenities and Land use (As on 2009)**

Name of District : East Godavari

Location Code No.: 545

Name of Mandal Parishad : Maredumilli

Location Code No.: 0555

Sl. No.	Name of Village	Communication and transport facilities (If amenities available code -Yes is given except for Village Pin Code, If not available within the village, the distance range code viz; a for < 5 Kms, b for 5-10 Kms and c for 10+ kms of nearest place where facility is available is given).									
		Private courier facility	Bus service (Public & Private)	Railway stations	Auto/Modified Autos	Taxis and Vans	Tractors	Cycle-pulled rickshaws(Manual & Machine driven)	Carts driven by animals	Sea /River ferry service	
1	2	59	60	61	62	63	64	65	66	67	
1	Chatlavada	c	a	c	c	c	c		Yes	c	
2	Potlavada	c	a	c	c	c	c		Yes	c	
3	Katchalavada	c	b	c	c	c	c		Yes	c	
4	Egavalasa	c	b	c	c	c	c		Yes	c	
5	Peddamarri	c	c	c	c	c	c		Yes	c	
6	Gudisa	c	c	c	c	c	c		Yes	c	
7	Pamulamamidi	c	c	c	c	c	c		Yes	c	
8	Busigandi	c	b	c	c	c	c		Yes	c	
9	Banda	c	b	c	b	c	c		Yes	c	
10	Gumpenagandi	c	b	c	c	c	c		Yes	c	
11	Gundrathi	c	b	c	c	c	c		Yes	c	
12	Pullangi	c	b	c	c	c	c		Yes	c	
13	Siripanlova	c	c	c	c	c	c		Yes	c	
14	Chakkavada	c	a	c	c	c	c		Yes	c	
15	Munthamamidi	c	c	c	c	c	c		Yes	c	
16	Chavidikota	c	b	c	b	c	c		Yes	c	
17	Bodlanka	c	Yes	c	Yes	c	c		Yes	c	
18	Addarivalasa	c	a	c	c	c	c		Yes	c	
19	Pusiwada	c	a	c	c	c	c		Yes	c	
20	Muchilivada	c	a	c	c	c	c		Yes	c	
21	Akumamidikota	c	b	c	c	c	c		Yes	c	
22	Vakkuluru	c	a	c	c	c	c		Yes	c	
23	Elivada	c	b	c	c	c	c		Yes	c	
24	Nukaletivada	c	a	c	c	c	c		Yes	c	

**Census of India 2011- Village Directory
Amenities and Land use (As on 2009)**

Name of District : East Godavari

Location Code No.: 545

Name of Mandal Parishad : Maredumilli

Location Code No.: 0555

Village connected to highways,village roads, banks & credit societies (If amenities available code -Yes is given, If not available within the village , the distance range code viz; a for < 5 Kms, b for 5-10 Kms and c for 10+ kms of nearest place where facility is available is given).												Name of Village	Sl. No.
Connected to national highway(NH)	Connected to state highway(SH)	Connected to major district road (MDR)	Connected to others district road	Pucca roads	Kutchcha roads	Water bounded macadam(WBM) roads	Navigable waterway (river/canal)(NW)	Footpaths (FP)	Commercial & Co-operative Banks	ATM	Agricultural Credit Societies		
68	69	70	71	72	73	74	75	76	77	78	79	2	1
c	c	c	c	a	Yes	b		Yes	c	c	c	Chatlavada	1
c	c	c	c	a	Yes	b		Yes	c	c	c	Potlavada	2
c	c	c	c	b	Yes	b		Yes	c	c	c	Katchalavada	3
c	c	c	c	a	Yes	b		Yes	c	c	c	Egavalasa	4
c	c	c	c	b	Yes	b		Yes	c	c	c	Peddamarri	5
c	c	c	c	b	Yes	b		Yes	c	c	c	Gudisa	6
c	c	c	c	b	Yes	b		Yes	c	c	c	Pamulamamidi	7
c	c	c	c	a	Yes	b		Yes	c	c	c	Busigandi	8
c	c	c	c	Yes	Yes	b		Yes	c	c	c	Banda	9
c	c	c	c	b	Yes	b		Yes	c	c	c	Gumpenagandi	10
c	c	c	c	a	Yes	b		Yes	c	c	c	Gundrathi	11
c	c	c	c	a	Yes	b		Yes	c	c	c	Pullangi	12
c	c	c	c	b	Yes	b		Yes	c	c	c	Siripanlova	13
c	c	c	c	b	Yes	b		Yes	c	c	c	Chakkavada	14
c	c	c	c	a	Yes	b		Yes	c	c	c	Munthamamidi	15
c	c	c	c	b	Yes	b		Yes	c	c	c	Chavidikota	16
c	c	c	c	Yes	Yes	b		Yes	c	c	c	Bodlanka	17
c	c	c	c	b	Yes	b		Yes	c	c	c	Addarivalasa	18
c	c	c	c	a	Yes	b		Yes	c	c	c	Pusiwada	19
c	c	c	c	b	Yes	b		Yes	c	c	c	Muchilivada	20
c	c	c	c	b	Yes	b		Yes	c	c	c	Akumamidikota	21
c	c	c	c	b	Yes	b		Yes	c	c	c	Vakkuluru	22
c	c	c	c	a	Yes	b		Yes	c	c	c	Elivada	23
c	c	c	c	b	Yes	b		Yes	c	c	c	Nukaletivada	24

**Census of India 2011- Village Directory
Amenities and Land use (As on 2009)**

Name of District : East Godavari

Location Code No.: 545

Name of Mandal Parishad : Maredumilli

Location Code No.: 0555

Sl. No.	Name of Village	Availability of miscellaneous facilities (If amenities available code -Yes is given, If not available within the village, the distance range code viz; a for < 5 Kms, b for 5-10 Kms and c for 10+ kms of nearest place where facility is available is given).										
		Self-Help Group (SHG)	Public distribution system (PDS) shop	Mandis / Regular market	Weekly Haat	Agricultural marketing society	Integrated Child Development Scheme (Nutritional Centres)	Anganwadi Centre (Nutritional Centres)	Others (Nutritional Centres)	ASHA (Accredited Social Health Activist)	Community centre with/without TV	
1	2	80	81	82	83	84	85	86	87	88	89	
1	Chatlavada	Yes	Yes	c	c	c	c	Yes	Yes	Yes	c	
2	Potlavada	b	c	c	c	c	c	b	Yes	Yes	c	
3	Katchalavada	Yes	b	c	c	c	c	b	Yes	Yes	c	
4	Egavalasa	Yes	a	c	c	c	c	a	Yes	Yes	c	
5	Peddamarri	Yes	b	c	c	c	c	b	Yes	Yes	c	
6	Gudisa	Yes	b	c	c	c	c	b	Yes	Yes	c	
7	Pamulamamidi	Yes	b	c	c	c	c	b	Yes	Yes	c	
8	Busigandi	b	b	c	c	c	c	b	Yes	Yes	c	
9	Banda	Yes	Yes	c	c	c	c	Yes	Yes	Yes	c	
10	Gumpenagandi	Yes	a	c	c	c	c	a	Yes	Yes	c	
11	Gundrathi	Yes	b	c	c	c	c	b	Yes	Yes	c	
12	Pullangi	Yes	Yes	c	c	c	c	Yes	Yes	Yes	c	
13	Siripanlova	Yes	a	c	c	c	c	a	Yes	Yes	c	
14	Chakkavada	Yes	Yes	c	c	c	c	Yes	Yes	Yes	c	
15	Munthamamidi	Yes	c	c	c	c	c	a	Yes	Yes	c	
16	Chavidikota	Yes	b	c	c	c	c	Yes	Yes	Yes	c	
17	Bodlanka	Yes	Yes	c	c	c	c	Yes	Yes	Yes	c	
18	Addarivalasa	Yes	a	c	c	c	c	Yes	Yes	Yes	c	
19	Pusiwada	Yes	a	c	c	c	c	Yes	Yes	Yes	c	
20	Muchilivada	Yes	a	c	c	c	c	a	Yes	Yes	c	
21	Akumamidikota	Yes	b	c	c	c	c	a	Yes	Yes	c	
22	Vakkuluru	Yes	b	c	c	c	c	Yes	Yes	Yes	c	
23	Elivada	Yes	b	c	c	c	c	b	Yes	Yes	c	
24	Nukaletivada	Yes	a	c	c	c	c	b	Yes	Yes	c	

**Census of India 2011- Village Directory
Amenities and Land use (As on 2009)**

Name of District : East Godavari

Location Code No.: 545

Name of Mandal Parishad : Maredumilli

Location Code No.: 0555

Availability of miscellaneous facilities (If amenities available code -Yes is given, If not available within the village, the distance range code viz; a for < 5 Kms, b for 5-10 Kms and c for 10+ kms of nearest place where facility is available is given).								Availability of electricity (Yes/No)				Nearest Town		Name of Village	Sl. No.
Sports Field,	Sports Club / Recreation Centre	Cinema / Video Hall	Public Library	Public Reading Room	Newspaper Supply	Assembly Polling station	Birth & Death Registration Office	Power Supply for Domestic Use (ED)	Power Supply for Agricultural Use (EAG)	Power Supply for Commercial Use (EC)	Power Supply for All Uses (EA)	Name	Distance range code i.e. a for <5 Kms, b for 5-10 Kms and c for 10+ kms		
90	91	92	93	94	95	96	97	98	99	100	101	102	103	2	1
c	c	c	c	c	Yes	Yes	a	Yes	Yes	Yes	Yes	Rajahmundry	c	Chatlavada	1
c	c	c	c	c	Yes	b	b	Yes	Yes	Yes	Yes	Rajahmundry	c	Potlavada	2
c	c	c	c	c	Yes	b	b	Yes	Yes	Yes	Yes	Rajahmundry	c	Katchalavada	3
c	c	c	c	c	Yes	a	a	Yes	Yes	Yes	Yes	Rajahmundry	c	Egavalasa	4
c	c	c	c	c	Yes	b	b	Yes	Yes	Yes	Yes	Rajahmundry	c	Peddamarri	5
c	c	c	c	c	Yes	b	b	Yes	Yes	Yes	Yes	Rajahmundry	c	Gudisa	6
c	c	c	c	c	Yes	Yes	b	Yes	Yes	Yes	Yes	Rajahmundry	c	Pamulamamidi	7
c	c	c	c	c	Yes	b	b	Yes	Yes	Yes	Yes	Rajahmundry	c	Busigandi	8
c	c	c	c	c	Yes	Yes	c	Yes	Yes	Yes	Yes	Rajahmundry	c	Banda	9
c	c	c	c	c	Yes	Yes	a	Yes	Yes	Yes	Yes	Rajahmundry	c	Gumpenagandi	10
c	c	c	c	c	Yes	a	a	Yes	Yes	Yes	Yes	Rajahmundry	c	Gundrathi	11
c	c	c	c	c	Yes	Yes	Yes	Yes	Yes	Yes	Yes	Rajahmundry	c	Pullangi	12
c	c	c	c	c	Yes	a	c	Yes	Yes	Yes	Yes	Rajahmundry	c	Siripanlova	13
c	c	c	c	c	Yes	Yes	c	Yes	Yes	Yes	Yes	Rajahmundry	c	Chakkavada	14
c	c	c	c	c	Yes	Yes	c	Yes	Yes	Yes	Yes	Rajahmundry	c	Munthamamidi	15
c	c	c	c	c	Yes	Yes	Yes	Yes	Yes	Yes	Yes	Rajahmundry	c	Chavidikota	16
c	c	c	c	c	Yes	Yes	Yes	Yes	Yes	Yes	Yes	Rajahmundry	c	Bodlanka	17
c	c	c	c	c	Yes	Yes	a	Yes	Yes	Yes	Yes	Rajahmundry	c	Addarivalasa	18
c	c	c	c	c	Yes	Yes	a	Yes	Yes	Yes	Yes	Rajahmundry	c	Pusiwada	19
c	c	c	c	c	Yes	b	b	Yes	Yes	Yes	Yes	Rajahmundry	c	Muchilivada	20
c	c	c	c	c	Yes	b	b	Yes	Yes	Yes	Yes	Rajahmundry	c	Akumamidikota	21
c	c	c	c	c	Yes	Yes	b	Yes	Yes	Yes	Yes	Rajahmundry	c	Vakkuluru	22
c	c	c	c	c	Yes	c	b	Yes	Yes	Yes	Yes	Rajahmundry	c	Elivada	23
c	c	c	c	c	Yes	a	a	Yes	Yes	Yes	Yes	Rajahmundry	c	Nukaletivada	24

Census of India 2011- Village Directory
Amenities and Land use (As on 2009)

Name of District : East Godavari

Location Code No.: 545

Name of Mandal Parishad : Maredumilli

Location Code No.: 0555

Sl. No.	Name of Village	Land Use										
		Area under different types of land use (in hectares rounded up to one decimal place)										
		Forests	Area under Non-agricultural Uses	Barren and Un-cultivable land	Permanent Pastures and Other Grazing Lands	Land Under Miscellaneous Tree Crops etc.	Culturable Waste Land	Fallow lands other than current fallows	Current Fallows	Net Area Sown	Total Irrigated Land Area	Total Un-irrigated Land Area
1	2	104	105	106	107	108	109	110	111	112	113	114
1	Chatlavada	0	0.2	0	0	0	32	0	0	110.8	0	110.8
2	Potlavada	15	0	0	0	0	0	0	0	23	0	23
3	Katchalavada	3.4	0.2	0	0	0	0	0	0	41.4	0	41.4
4	Egavalasa	13.4	0.2	0	0	0	0	0	0	18.4	0	18.4
5	Peddamarri	0	0.7	0	0	0	0.2	0	0	21.1	0	21.1
6	Gudisa	0.3	0.5	0	0	0	0.5	0	0	11.7	0	11.7
7	Pamulamamidi	14.2	0.4	0	0	0	0.4	0	0	0	0	0
8	Busigandi	1.3	0.3	0	0	0	3	0	0	2.4	0	2.4
9	Banda	31	0.4	0	0	0	0.1	0	0	100.5	0	100.5
10	Gumpenagandi	0.9	0.1	0	0	0	0	0	0	10	0	10
11	Gundrathi	14.2	0.4	0	0	0	0.1	0	0	11.3	0	11.3
12	Pullangi	4.9	1.1	0	0	0	0.1	0	0	31.9	0	31.9
13	Siripanlova	0	0.7	0	0	0	4.5	0	0	28.8	0	28.8
14	Chakkavada	12.4	0.4	0	0	0	8.5	0	0	14.7	0	14.7
15	Munthamamidi	0	0.1	0	0	0	0.8	0	0	0.1	0	0.1
16	Chavidikota	13.9	0.7	0	0	0	0	0	0	12.4	0	12.4
17	Bodlanka	0	2.4	0	0	0	28.8	0	0	92.8	0	92.8
18	Addarivalasa	15.8	0.2	0	0	0	0	0	0	40	0	40
19	Pusiwada	2.2	0.2	0	0	0	2	0	0	22.6	0	22.6
20	Muchilivada	0	39	0	0	0	0	0	0	0	0	0
21	Akumamidikota	0	0.4	0	0	0	3.4	0	0	26.2	0	26.2
22	Vakkuluru	33.7	0.8	0	0	0	12.5	0	0	15	0	15
23	Elivada	1.7	4.9	0	0	0	29.9	0	0	139.5	0	139.5
24	Nukaletivada	2.4	0.2	0	0	0	0	0	0	17.4	0	17.4

**Census of India 2011- Village Directory
Amenities and Land use (As on 2009)**

Name of District : East Godavari

Location Code No.: 545

Name of Mandal Parishad : Maredumilli

Location Code No.: 0555

Land Use					Name of three most important commodities manufactured			Name of Village	Sl. No.					
Area irrigated by source (in hectare).					First	Second	Third							
Canals (C)	Wells/Tube-wells(W/TW)	Tanks/Lakes(T/L)	Water Falls(WF)	Others(O)	115	116	117	118	119	120	121	122	2	1
0	0	0	0	0									Chatlavada	1
0	0	0	0	0									Potlavada	2
0	0	0	0	0									Katchalavada	3
0	0	0	0	0									Egavalasa	4
0	0	0	0	0									Peddamarri	5
0	0	0	0	0									Gudisa	6
0	0	0	0	0									Pamulamamidi	7
0	0	0	0	0									Busigandi	8
0	0	0	0	0									Banda	9
0	0	0	0	0									Gumpenagandi	10
0	0	0	0	0									Gundrathi	11
0	0	0	0	0									Pullangi	12
0	0	0	0	0									Siripanlova	13
0	0	0	0	0									Chakkavada	14
0	0	0	0	0									Munthamamidi	15
0	0	0	0	0									Chavidikota	16
0	0	0	0	0									Bodlanka	17
0	0	0	0	0									Addarivalasa	18
0	0	0	0	0									Pusiwada	19
0	0	0	0	0									Muchilivada	20
0	0	0	0	0									Akumamidikota	21
0	0	0	0	0									Vakkuluru	22
0	0	0	0	0									Elivada	23
0	0	0	0	0									Nukaletivada	24

**Census of India 2011- Village Directory
Amenities and Land use (As on 2009)**

Name of District : East Godavari

Location Code No.: 545

Name of Mandal Parishad : Maredumilli

Location Code No.: 0555

Sl. No.	Name of Village	Location code no.	Total area of the village (in hectares rounded up to one decimal place)	Total population (2011 census)	Number of households (2011 census)	Number of educational amenities available (If not available within the village, the distance range code viz; a for < 5 Kms, b for 5-10 Kms and c for 10+ kms of nearest place where facility is available is given).									
						Pre-Primary school (PP)	Primary school (P)	Middle school (M)	Secondary School (S)	Senior Secondary school (SS)	Degree college of arts science & commerce (ASC)	Engineering college(EC)	Medical college (MC)	Management institute (MI)	Polytechnic (Pt)
1	2	3	4	5	6	7	8	9	10	11	12	13	14	15	16
25	Boduluru	586552	99	534	80	c	1	1	1	c	c	c	c	c	c
26	Gondivada	586553	26	185	55	c	1	b	b	c	c	c	c	c	c
27	Nellore	586554	40	41	12	c	c	c	c	c	c	c	c	c	c
28	Ijjaluru	586555	3	43	9	a	c	c	c	c	c	c	c	c	c
29	Madduluru	586556	3	10	3	c	c	c	c	c	c	c	c	c	c
30	Valamuru	586557	22	74	23	b	c	c	b	b	c	c	c	c	c
31	Vuthaluru	586558	11	100	24	b	1	b	b	b	c	c	c	c	c
32	Kondavada	586559	19	26	5	b	b	b	b	b	c	c	c	c	c
33	Pamuleru	586560	33	178	50	c	1	b	b	c	c	c	c	c	c
34	Goguvalasa	586561	6	0	0										
35	Kutravada	586562	163	360	85	b	2	b	b	b	c	c	c	c	c
36	Kakuru	586563	48	89	23	c	1	c	c	c	c	c	c	c	c
37	Arjunalova	586564	4	0	0										
38	Bhimavaram	586565	4	195	48	b	1	b	b	b	c	c	c	c	c
39	Ivampalle	586566	1	82	22	b	a	b	b	b	c	c	c	c	c
40	Pandirimamidikota	586567	105	204	58	b	1	a	b	b	c	c	c	c	c
41	Kuduru	586568	82	226	62	b	1	b	b	b	c	c	c	c	c
42	Vetukuru	586569	101	645	147	a	1	1	a	a	c	c	c	c	c
43	Pujaripakalu	586570	42	147	42	a	2	a	a	b	c	c	c	c	c
44	Madduluru	586571	71	82	23	a	a	a	a	a	c	c	c	c	c
45	Maredumilli	586572	120	3664	764	1	1	3	3	2	c	c	c	c	c
46	Musuru	586573	64	130	34	b	1	1	b	b	c	c	c	c	c
47	Gujjumamidivalasa	586574	233	556	141	b	1	b	b	b	c	c	c	c	c
48	Kundada	586575	168	497	128	b	1	1	b	b	c	c	c	c	c

**Census of India 2011- Village Directory
Amenities and Land use (As on 2009)**

Name of District : East Godavari

Location Code No.: 545

Name of Mandal Parishad : Maredumilli

Location Code No.: 0555

Number of educational amenities available (If not available within the village, the distance range code viz; a for <5 Kms, b for 5-10 Kms and c for 10+ kms of nearest place where facility is available is given).				Number of Medical Amenities available. (If not available within the village, the distance range code viz; a for < 5 Kms, b for 5-10 Kms and c for 10+ kms of nearest place where facility is available is given).											Name of Village	Sl. No.
Vocational training school /ITI	Non-formal training centre (NFTC)	Special school for disabled (SSD)	Others (specify)	Community health centre (CHC)	Primary health centre (PHC)	Primary health sub centre (PHS)	Maternity and child welfare centre (MCW)	T. B. clinic (TBC)	Hospital-allopathic (HA)	Hospital-alternative medicine (HO)	Dispensary (D)	Veterinary hospital (VH)	Mobile health clinic (MHC)	Family welfare centre (FWC)		
17	18	19	20	21	22	23	24	25	26	27	28	29	30	31	2	1
c	c	c		c	1	c	c	c	c	c	c	c	c	c	Boduluru	25
c	c	c		c	c	c	c	c	c	c	c	c	c	c	Gondivada	26
c	c	c		c	c	c	c	c	c	c	c	c	c	c	Nellore	27
c	c	c		c	c	c	c	c	c	c	c	c	c	c	Ijjaluru	28
c	c	c		c	c	c	c	c	c	c	c	c	c	c	Madduluru	29
c	c	c		c	b	b	c	c	c	c	c	b	b	c	Valamuru	30
c	c	c		c	b	b	c	c	c	c	c	b	b	c	Vuthaluru	31
c	c	c		c	b	b	c	c	c	c	c	b	b	c	Kondavada	32
c	c	c		c	c	c	c	c	c	c	c	c	c	c	Pamuleru	33
															Goguvalasa	34
c	c	c		c	c	1	c	c	c	c	c	c	c	c	Kutravada	35
c	c	c		c	c	c	c	c	c	c	c	c	c	c	Kakuru	36
															Arjunalova	37
c	c	c		c	b	b	c	c	c	c	c	b	b	c	Bhimavaram	38
c	c	c		c	b	b	c	c	c	c	c	b	b	c	Ivampalle	39
c	c	c		c	b	b	c	c	c	c	c	b	b	c	Pandirimamidikota	40
c	c	c		c	b	b	c	c	c	c	c	b	b	c	Kuduru	41
c	c	c		c	a	a	c	c	c	c	c	a	a	c	Vetukuru	42
c	c	c		c	a	a	c	c	c	c	c	a	a	c	Pujaripakalu	43
c	c	c		c	a	a	c	c	c	c	c	a	a	c	Madduluru	44
c	c	c		c	1	1	c	c	c	c	c	1	b	c	Maredumilli	45
c	c	c		c	b	b	c	c	c	c	c	b	b	c	Musuru	46
c	c	c		c	b	b	c	c	c	c	c	b	b	c	Gujjumamidivalasa	47
c	c	c		c	b	1	c	c	c	c	c	b	b	c	Kundada	48

**Census of India 2011- Village Directory
Amenities and Land use (As on 2009)**

Name of District : East Godavari

Location Code No.: 545

Name of Mandal Parishad : Maredumilli

Location Code No.: 0555

Sl. No.	Name of Village	Number of Non-Government Medical Amenities available.							Availability of drinking water - Yes / No							
		Charitable non Govt. hospital/Nursing home.	Medical practitioner with MBBS Degree	Medical practitioner with other degree	Medical practitioner with no degree	Traditional practitioner and faith healer	Medicine Shop	Others	Tap water (Treated/Untreated)	Well water (Covered / Uncovered well)	Hand Pump	Tube wells / Bore well	Spring	River / Canal	Tank / Pond / Lake	Others
1	2	32	33	34	35	36	37	38	39	40	41	42	43	44	45	46
25	Boduluru	0	0	0	0	0	0	0	No	No	Yes	No	No	Yes	No	No
26	Gondivada	0	0	0	0	0	0	0	No	No	Yes	No	No	Yes	No	No
27	Nellore	0	0	0	0	0	0	0	No	No	No	No	No	Yes	No	No
28	Ijjaluru	0	0	0	0	0	0	0	No	No	No	No	No	Yes	No	Yes
29	Madduluru	0	0	0	0	0	0	0	No	No	No	No	No	Yes	No	No
30	Valamuru	0	0	0	0	0	0	0	No	No	Yes	No	No	Yes	No	No
31	Vuthaluru	0	0	0	0	0	0	0	No	No	Yes	No	No	Yes	No	No
32	Kondavada	0	0	0	0	0	0	0	No	No	Yes	No	No	No	No	Yes
33	Pamuleru	0	0	0	0	0	0	0	No	No	Yes	No	No	No	No	Yes
34	Goguvalasa															
35	Kutravada	0	0	0	0	0	0	0	Yes	No	Yes	No	No	No	No	No
36	Kakuru	0	0	0	0	0	0	0	No	No	Yes	No	No	No	No	Yes
37	Arjunalova															
38	Bhimavaram	0	0	0	0	0	0	0	No	No	Yes	No	No	No	No	Yes
39	Ivampalle	0	0	0	0	0	0	0	No	No	Yes	No	No	No	No	Yes
40	Pandirimamidikota	0	0	0	0	0	0	0	Yes	No	Yes	No	No	No	No	Yes
41	Kuduru	0	0	0	0	0	0	0	No	No	Yes	No	No	No	No	No
42	Vetukuru	0	0	0	0	0	0	0	Yes	No	Yes	No	No	No	No	Yes
43	Pujaripakalu	0	0	0	0	0	0	0	Yes	No	Yes	No	No	No	No	No
44	Madduluru	0	0	0	0	0	0	0	No	No	Yes	No	No	No	No	No
45	Maredumilli	0	0	0	0	0	0	0	No	No	Yes	No	No	No	No	No
46	Musuru	0	0	0	0	0	0	0	No	No	Yes	No	No	No	No	No
47	Gujjumamidivalasa	0	0	0	0	0	0	0	Yes	Yes	Yes	No	No	Yes	No	No
48	Kundada	0	0	0	0	0	0	0	Yes	No	Yes	No	No	Yes	No	No

**Census of India 2011- Village Directory
Amenities and Land use (As on 2009)**

Name of District : East Godavari

Location Code No.: 545

Name of Mandal Parishad : Maredumilli

Location Code No.: 0555

Availability of toilet & others Yes / No				Communication and transport facilities (If amenities available code -Yes is given except for Village Pin Code ,If not available within the village , the distance range code viz; a for < 5 Kms, b for 5-10 Kms and c for 10+ kms of nearest place where facility is available is given).									Name of Village	Sl. No.
Community toilet including bath.	Community toilet excluding bath.	Rural sanitary mart or sanitary hardware outlet available near the village.	Community bio- gas or recycle of waste for productive use.	Post office(PO)	Sub post office (SPO)	Post & Telegraph office (P&TO)	Village Pin Code	Telephones (Land lines)	Public call office (PCO)	Mobile phone coverage	Internet cafes/ Common service centre (CSC)			
47	48	49	50	51	52	53	54	55	56	57	58	2	1	
No	No	No	No	c	c	c	533295	c	c	Yes	c	Boduluru	25	
No	No	No	No	c	c	c	533295	c	c	Yes	c	Gondivada	26	
No	No	No	No	c	c	c	533295	c	c	Yes	c	Nellore	27	
No	No	No	No	c	c	c	533295	c	c	Yes	c	Ijjaluru	28	
No	No	No	No	c	c	c	533295	c	c	Yes	c	Madduluru	29	
No	No	No	No	b	b	c	533295	b	b	Yes	c	Valamuru	30	
No	No	No	No	b	b	c	533295	b	b	Yes	c	Vuthaluru	31	
No	No	No	No	b	b	c	533295	b	b	Yes	c	Kondavada	32	
No	No	No	No	c	a	c	533295	c	c	Yes	c	Pamuleru	33	
												Goguvalasa	34	
No	No	No	No	c	Yes	c	533295	b	b	Yes	c	Kutravada	35	
No	No	No	No	c	b	c	533295	c	c	Yes	c	Kakuru	36	
												Arjunalova	37	
No	No	No	No	b	b	c	533288	b	b	Yes	c	Bhimavaram	38	
No	No	No	No	b	b	c	533295	b	b	Yes	c	Ivampalle	39	
No	No	No	No	b	a	c	533295	b	b	Yes	c	Pandirimamidikota	40	
No	No	No	No	b	b	c	533295	b	b	Yes	c	Kuduru	41	
No	No	No	No	a	Yes	c	533295	a	a	Yes	c	Vetukuru	42	
No	No	No	No	a	a	c	533295	a	a	Yes	c	Pujaripakalu	43	
No	No	No	No	a	a	c	533295	a	a	Yes	c	Madduluru	44	
No	No	No	No	b	Yes	c	533295	Yes	Yes	Yes	c	Maredumilli	45	
No	No	No	No	b	a	c	533295	b	b	Yes	c	Musuru	46	
No	No	No	No	b	b	c	533295	c	c	Yes	c	Gujjumamidivalasa	47	
No	No	No	No	b	b	c	533295	b	b	Yes	c	Kundada	48	

**Census of India 2011- Village Directory
Amenities and Land use (As on 2009)**

Name of District : East Godavari

Location Code No.: 545

Name of Mandal Parishad : Maredumilli

Location Code No.: 0555

Sl. No.	Name of Village	Communication and transport facilities (If amenities available code -Yes is given except for Village Pin Code, If not available within the village, the distance range code viz; a for < 5 Kms, b for 5-10 Kms and c for 10+ kms of nearest place where facility is available is given).									
		Private courier facility	Bus service (Public & Private)	Railway stations	Auto/Modified Autos	Taxis and Vans	Tractors	Cycle-pulled rickshaws(Manual & Machine driven)	Carts driven by animals	Sea /River ferry service	
1	2	59	60	61	62	63	64	65	66	67	
25	Boduluru	c	Yes	c	c	c	c		Yes	c	
26	Gondivada	c	b	c	c	c	c		Yes	c	
27	Nellore	c	c	c	c	c	c		Yes	c	
28	Ijjaluru	c	c	c	c	c	c		Yes	c	
29	Madduluru	c	b	c	c	c	c		Yes	c	
30	Valamuru	c	Yes	c	b	c	b		Yes	c	
31	Vuthaluru	c	b	c	b	c	b		Yes	c	
32	Kondavada	c	b	c	b	c	b		Yes	c	
33	Pamuleru	c	a	c	c	c	c		Yes	c	
34	Goguvalasa										
35	Kutravada	c	Yes	c	Yes	c	c		Yes	c	
36	Kakuru	c	b	c	b	c	c		Yes	c	
37	Arjunalova										
38	Bhimavaram	c	b	c	b	c	b		Yes	c	
39	Ivampalle	c	b	c	c	c	b	Yes	Yes	c	
40	Pandirimamidikota	c	b	c	c	c	b		Yes	c	
41	Kuduru	c	Yes	c	c	c	b		Yes	c	
42	Vetukuru	c	a	c	c	c	a		Yes	c	
43	Pujaripakalu	c	a	c	c	c	a		Yes	c	
44	Madduluru	c	a	c	c	c	a		Yes	c	
45	Maredumilli	c	Yes	c	c	Yes	Yes	Yes	Yes	c	
46	Musuru	c	Yes	c	c	c	Yes	Yes	Yes	c	
47	Gujjumamivalasa	c	Yes	c	c	c	b		Yes	c	
48	Kundada	c	Yes	c	c	c	b		Yes	c	

**Census of India 2011- Village Directory
Amenities and Land use (As on 2009)**

Name of District : East Godavari

Location Code No.: 545

Name of Mandal Parishad : Maredumilli

Location Code No.: 0555

Village connected to highways,village roads, banks & credit societies (If amenities available code -Yes is given, If not available within the village , the distance range code viz; a for < 5 Kms, b for 5-10 Kms and c for 10+ kms of nearest place where facility is available is given).												Name of Village	Sl. No.
Connected to national highway(NH)	Connected to state highway(SH)	Connected to major district road (MDR)	Connected to others district road	Pucca roads	Kutchcha roads	Water bounded macadam(WBM) roads	Navigable waterway (river/canal)(NW)	Footpaths (FP)	Commercial & Co-operative Banks	ATM	Agricultural Credit Societies		
68	69	70	71	72	73	74	75	76	77	78	79	2	1
c	c	c	c	Yes	Yes	b		Yes	c	c	c	Boduluru	25
c	c	c	c	a	Yes	b		Yes	c	c	c	Gondivada	26
c	c	c	c	a	Yes	b		Yes	c	c	c	Nellore	27
c	c	c	c	b	Yes	b		Yes	c	c	c	Ijjaluru	28
c	c	c	c	Yes	Yes	b		Yes	c	c	c	Madduluru	29
c	c	c	b	a	Yes	b		Yes	c	c	c	Valamuru	30
c	c	c	b	b	Yes	b		Yes	c	c	c	Vuthaluru	31
c	c	c	b	b	Yes	b		Yes	c	c	c	Kondavada	32
c	c	c	c	a	Yes	b		Yes	c	c	c	Pamuleru	33
												Goguvalasa	34
c	c	c	c	b	Yes	b		Yes	c	b	c	Kutravada	35
c	c	c	c	b	Yes	b		Yes	c	c	c	Kakuru	36
												Arjunalova	37
c	c	c	b	b	Yes	b		Yes	c	b	c	Bhimavaram	38
c	c	c	b	a	Yes	b		Yes	c	c	c	Ivampalle	39
c	c	c	b	b	Yes	b		Yes	c	c	c	Pandirimamidikota	40
c	c	c	b	a	Yes	b		Yes	c	c	c	Kuduru	41
c	c	c	a	Yes	Yes	b		Yes	c	c	c	Vetukuru	42
c	c	c	a	a	Yes	b		Yes	c	c	c	Pujaripakalu	43
c	c	c	a	a	Yes	b		Yes	c	c	c	Madduluru	44
c	c	c	Yes	Yes	Yes	Yes		Yes	Yes	c	c	Maredumilli	45
c	c	c	b	a	Yes	b		Yes	c	c	c	Musuru	46
c	c	c	b	Yes	Yes	b		Yes	c	c	c	Gujjumamidivalasa	47
c	c	c	b	b	Yes	b		Yes	c	c	c	Kundada	48

**Census of India 2011- Village Directory
Amenities and Land use (As on 2009)**

Name of District : East Godavari

Location Code No.: 545

Name of Mandal Parishad : Maredumilli

Location Code No.: 0555

Sl. No.	Name of Village	Availability of miscellaneous facilities (If amenities available code -Yes is given, If not available within the village, the distance range code viz; a for < 5 Kms, b for 5-10 Kms and c for 10+ kms of nearest place where facility is available is given).									
		Self-Help Group (SHG)	Public distribution system (PDS) shop	Mandis / Regular market	Weekly Haat	Agricultural marketing society	Integrated Child Development Scheme (Nutritional Centres)	Anganwadi Centre (Nutritional Centres)	Others (Nutritional Centres)	ASHA (Accredited Social Health Activist)	Community centre with/without TV
1	2	80	81	82	83	84	85	86	87	88	89
25	Boduluru	Yes	Yes	c	c	c	c	Yes	Yes	Yes	c
26	Gondivada	Yes	b	c	c	c	c	Yes	Yes	Yes	c
27	Nellore	b	b	c	c	c	c	c	Yes	b	c
28	Ijjaluru	c	c	c	c	c	c	c	Yes	c	c
29	Madduluru	c	c	c	c	c	c	c	Yes	c	c
30	Valamuru	Yes	b	b	b	c	b	b	Yes	Yes	b
31	Vuthaluru	Yes	b	b	b	c	b	b	Yes	Yes	b
32	Kondavada	b	b	b	b	c	b	b	Yes	Yes	b
33	Pamuleru	Yes	b	c	c	c	c	Yes	Yes	Yes	c
34	Goguvalasa										
35	Kutravada	Yes	Yes	c	c	c	c	Yes	Yes	b	c
36	Kakuru	Yes	b	c	c	c	c	Yes	Yes	Yes	c
37	Arjunalova										
38	Bhimavaram	Yes	Yes	b	b	c	b	Yes	Yes	Yes	b
39	Ivampalle	Yes	b	b	b	c	b	b	Yes	Yes	b
40	Pandirimamidikota	Yes	Yes	b	b	c	b	Yes	Yes	Yes	b
41	Kuduru	Yes	Yes	b	b	c	b	Yes	Yes	Yes	b
42	Vetukuru	Yes	Yes	a	a	c	a	Yes	Yes	Yes	a
43	Pujaripakalu	Yes	b	a	a	c	a	a	Yes	Yes	a
44	Madduluru	a	a	a	a	c	a	a	Yes	Yes	a
45	Maredumilli	Yes	Yes	Yes	Yes	c	Yes	Yes	Yes	Yes	Yes
46	Musuru	Yes	b	b	b	c	b	a	Yes	b	b
47	Gujjumamidivalasa	Yes	Yes	b	b	c	b	Yes	Yes	Yes	b
48	Kundada	Yes	Yes	b	b	c	b	Yes	Yes	Yes	b

**Census of India 2011- Village Directory
Amenities and Land use (As on 2009)**

Name of District : East Godavari

Location Code No.: 545

Name of Mandal Parishad : Maredumilli

Location Code No.: 0555

Availability of miscellaneous facilities (If amenities available code -Yes is given, If not available within the village, the distance range code viz; a for < 5 Kms, b for 5-10 Kms and c for 10+ kms of nearest place where facility is available is given).								Availability of electricity (Yes/No)				Nearest Town		Name of Village	Sl. No.
Sports Field,	Sports Club / Recreation Centre	Cinema / Video Hall	Public Library	Public Reading Room	Newspaper Supply	Assembly Polling station	Birth & Death Registration Office	Power Supply for Domestic Use (ED)	Power Supply for Agricultural Use (EAG)	Power Supply for Commercial Use (EC)	Power Supply for All Uses (EA)	Name	Distance range code i.e. a for <5 Kms, b for 5-10 Kms and c for 10+ kms		
90	91	92	93	94	95	96	97	98	99	100	101	102	103	2	1
c	c	c	c	c	Yes	Yes	Yes	Yes	Yes	Yes	Yes	Rajahmundry	c	Boduluru	25
c	c	c	c	c	Yes	Yes	b	Yes	Yes	Yes	Yes	Rajahmundry	c	Gondivada	26
c	c	c	c	c	Yes	b	b	Yes	Yes	Yes	Yes	Rajahmundry	c	Nellore	27
c	c	c	c	c	Yes	b	c	Yes	Yes	Yes	Yes	Rajahmundry	c	Ijjaluru	28
c	c	c	c	c	a	c	c	Yes	Yes	Yes	Yes	Rajahmundry	c	Madduluru	29
c	c	c	b	b	Yes	c	b	Yes	Yes	Yes	Yes	Rajahmundry	c	Valamuru	30
c	c	c	b	b	Yes	Yes	b	Yes	Yes	Yes	Yes	Rajahmundry	c	Vuthaluru	31
c	c	c	b	b	b	c	b	Yes	Yes	Yes	Yes	Rajahmundry	c	Kondavada	32
c	c	c	c	c	Yes	b	a	Yes	Yes	Yes	Yes	Rajahmundry	c	Pamuleru	33
												Rajahmundry	c	Gogualasa	34
c	c	c	c	c	Yes	b	Yes	Yes	Yes	Yes	Yes	Rajahmundry	c	Kutravada	35
c	c	c	c	c	Yes	c	c	Yes	Yes	Yes	Yes	Rajahmundry	c	Kakuru	36
												Rajahmundry	c	Arjunalova	37
c	c	c	b	b	Yes	b	b	Yes	Yes	Yes	Yes	Rajahmundry	c	Bhimavaram	38
c	c	c	b	b	Yes	b	b	Yes	Yes	Yes	Yes	Rajahmundry	c	Ivampalle	39
c	c	c	b	b	Yes	a	c	Yes	Yes	Yes	Yes	Rajahmundry	c	Pandirimamidikota	40
c	c	c	b	b	Yes	b	b	Yes	Yes	Yes	Yes	Rajahmundry	c	Kuduru	41
c	c	c	a	a	Yes	Yes	Yes	Yes	Yes	Yes	Yes	Rajahmundry	c	Vetukuru	42
c	c	c	a	a	Yes	a	a	Yes	Yes	Yes	Yes	Rajahmundry	c	Pujaripakalu	43
c	c	c	a	a	Yes	a	a	Yes	Yes	Yes	Yes	Rajahmundry	c	Madduluru	44
Yes	c	Yes	Yes	Yes	Yes	b	b	Yes	Yes	Yes	Yes	Rajahmundry	c	Maredumilli	45
c	c	c	b	b	Yes	b	b	Yes	Yes	Yes	Yes	Rajahmundry	c	Musuru	46
c	c	c	b	b	Yes	c	c	Yes	Yes	Yes	Yes	Rajahmundry	c	Gujjumamivalasa	47
c	c	c	b	b	Yes	a	b	Yes	Yes	Yes	Yes	Rajahmundry	c	Kundada	48

**Census of India 2011- Village Directory
Amenities and Land use (As on 2009)**

Name of District : East Godavari

Location Code No.: 545

Name of Mandal Parishad : Maredumilli

Location Code No.: 0555

Sl. No.	Name of Village	Land Use										
		Area under different types of land use (in hectares rounded up to one decimal place)										
		Forests	Area under Non-agricultural Uses	Barren and Un-cultivable land	Permanent Pastures and Other Grazing Lands	Land Under Miscellaneous Tree Crops etc.	Culturable Waste Land	Fallow lands other than current fallows	Current Fallows	Net Area Sown	Total Irrigated Land Area	Total Un-irrigated Land Area
1	2	104	105	106	107	108	109	110	111	112	113	114
25	Boduluru	0	0.2	0	0	0	35.4	0	0	63.4	0	63.4
26	Gondivada	1.2	0.2	0	0	0	0.1	0	0	24.5	0	24.5
27	Nellore	30.5	0.2	0	0	0	0.3	0	0	9	0	9
28	Ijhaluru	0.5	0.2	0	0	0	0	0	0	2.3	0	2.3
29	Madduluru	0	0.4	0	0	0	0.2	0	0	2.4	0	2.4
30	Valamuru	6.3	0.1	0	0	0	0	0	0	15.6	0	15.6
31	Vuthaluru	0	0.4	0	0	0	0.1	0	0	10.5	0	10.5
32	Kondavada	0	0.4	0	0	0	0.4	0	0	18.2	0	18.2
33	Pamuleru	13	0.2	0	0	0	0.2	0	0	19.6	0	19.6
34	Goguvalasa	0	6	0	0	0	0	0	0	0	0	0
35	Kutravada	0.6	0.8	0	0	0	48.8	0	0	112.8	0	112.8
36	Kakuru	0	0.4	0	0	0	10.9	0	0	36.7	0	36.7
37	Arjunalova	0	0.4	0	0	0	0.4	0	0	3.2	0	3.2
38	Bhimavaram	0	0.2	0	0	0	0	0	0	3.8	0	3.8
39	Ivampalle	0	0.2	0	0	0	0.6	0	0	0.2	0	0.2
40	Pandirimamidikota	0	0.6	0	0	0	38.1	0	0	66.3	0	66.3
41	Kuduru	0	1.2	0	0	0	19.9	0	0	60.9	0	60.9
42	Vetukuru	0	0.5	0	0	0	18.5	0	0	82	0	82
43	Pujaripakalu	0	0.3	0	0	0	16.7	0	0	25	0	25
44	Madduluru	59	0.4	0	0	0	0.2	0	0	11.4	0	11.4
45	Maredumilli	64.8	1.2	0	0	0	19.9	0	0	34	0	34
46	Musuru	47.8	0.3	0	0	0	0.5	0	0	15.4	0	15.4
47	Gujjumamidivalasa	0	0.7	0	0	0	115.2	0	0	117.1	2	115.1
48	Kundada	39.6	0.6	0	0	0	0.5	0	0	127.3	0	127.3

**Census of India 2011- Village Directory
Amenities and Land use (As on 2009)**

Name of District : East Godavari

Location Code No.: 545

Name of Mandal Parishad : Maredumilli

Location Code No.: 0555

Land Use					Name of three most important commodities manufactured			Name of Village	Sl. No.
Area irrigated by source (in hectare).					First	Second	Third		
Canals (C)	Wells/Tube-wells(W/TW)	Tanks/Lakes(T/L)	Water Falls(WF)	Others(O)	120	121	122	2	1
0	0	0	0	0				Boduluru	25
0	0	0	0	0				Gondivada	26
0	0	0	0	0				Nellore	27
0	0	0	0	0				Ijjaluru	28
0	0	0	0	0				Madduluru	29
0	0	0	0	0				Valamuru	30
0	0	0	0	0				Vuthaluru	31
0	0	0	0	0				Kondavada	32
0	0	0	0	0				Pamuleru	33
0	0	0	0	0				Goguvalasa	34
0	0	0	0	0				Kutravada	35
0	0	0	0	0				Kakuru	36
0	0	0	0	0				Arjunalova	37
0	0	0	0	0				Bhimavaram	38
0	0	0	0	0				Ivampalle	39
0	0	0	0	0				Pandirimamidikota	40
0	0	0	0	0				Kuduru	41
0	0	0	0	0				Vetukuru	42
0	0	0	0	0				Pujaripakalu	43
0	0	0	0	0				Madduluru	44
0	0	0	0	0				Maredumilli	45
0	0	0	0	0				Musuru	46
0	2	0	0	0				Gujjumamidivalasa	47
0	0	0	0	0				Kundada	48

**Census of India 2011- Village Directory
Amenities and Land use (As on 2009)**

Name of District : East Godavari

Location Code No.: 545

Name of Mandal Parishad : Maredumilli

Location Code No.: 0555

Sl. No.	Name of Village	Location code no.	Total area of the village (in hectares rounded up to one decimal place)	Total population (2011 census)	Number of households (2011 census)	Number of educational amenities available (If not available within the village, the distance range code viz; a for < 5 Kms, b for 5-10 Kms and c for 10+ kms of nearest place where facility is available is given).									
						Pre-Primary school (PP)	Primary school (P)	Middle school (M)	Secondary School (S)	Senior Secondary school (SS)	Degree college of arts science & commerce (ASC)	Engineering college(EC)	Medical college (MC)	Management institute (MI)	Polytechnic (Pt)
1	2	3	4	5	6	7	8	9	10	11	12	13	14	15	16
49	Munjamamidi	586576	47	66	18	c	b	b	c	c	c	c	c	c	c
50	Thurumamidi	586577	40	123	32	c	1	b	c	c	c	c	c	c	c
51	Kadumuru	586578	26	52	16	c	c	c	c	c	c	c	c	c	c
52	Thurruru	586579	14	158	42	c	1	b	b	c	c	c	c	c	c
53	Ramannavalasa	586580	34	251	70	c	1	b	c	c	c	c	c	c	c
54	Pedamallupadu	586581	4	20	4	c	c	c	c	c	c	c	c	c	c
55	Sunnampadu	586582	33	272	79	c	1	c	c	b	c	c	c	c	c
56	Devarapalle	586583	131	642	80	c	1	1	1	b	c	c	c	c	c
57	Nurupudi	586584	87	273	79	c	1	c	c	c	c	c	c	c	c
58	Denduluru	586585	68	305	80	c	1	b	c	c	c	c	c	c	c
59	Goramamidi	586586	125	348	106	c	1	a	c	c	c	c	c	c	c
60	Doramamidi	586587	13	145	46	c	b	b	c	c	c	c	c	c	c
61	Mallavaram	586588	13	248	70	c	1	c	c	c	c	c	c	c	c
62	Maddiveedu	586589	2	237	69	c	1	b	c	c	c	c	c	c	c
63	Thadepalle	586590	73	1080	280	c	1	c	c	c	c	c	c	c	c
64	D. Velamalakota	586591	91	463	154	c	1	b	c	c	c	c	c	c	c
65	Vyadapudi	586592	44	288	85	c	b	c	c	c	c	c	c	c	c
66	Daravada	586593	18	250	72	c	1	b	c	c	c	c	c	c	c
67	Pedduru	586594	21	137	41	c	1	b	c	c	c	c	c	c	c
68	Dorachintalapalem	586595	38	172	58	c	1	b	c	c	c	c	c	c	c
69	Sripuram	586596	212	397	124	c	1	a	c	c	c	c	c	c	c
70	Narsapuram	586597	89	254	78	c	1	b	c	c	c	c	c	c	c
71	Puttagondilanka	586598	35	212	73	c	1	a	c	c	c	c	c	c	c
Total			3880	19507	4801	1	55	12	6	2	0	0	0	0	0

**Census of India 2011- Village Directory
Amenities and Land use (As on 2009)**

Name of District : East Godavari

Location Code No.: 545

Name of Mandal Parishad : Maredumilli

Location Code No.: 0555

Number of educational amenities available (If not available within the village, the distance range code viz; a for <5 Kms, b for 5-10 Kms and c for 10+ kms of nearest place where facility is available is given).				Number of Medical Amenities available. (If not available within the village, the distance range code viz; a for < 5 Kms, b for 5-10 Kms and c for 10+ kms of nearest place where facility is available is given).										Name of Village	Sl. No.	
Vocational training school /ITI	Non-formal training centre (NFTC)	Special school for disabled (SSD)	Others (specify)	Community health centre (CHC)	Primary health centre (PHC)	Primary health sub centre (PHS)	Maternity and child welfare centre (MCW)	T. B. clinic (TBC)	Hospital-allopathic (HA)	Hospital-alternative medicine (HO)	Dispensary (D)	Veterinary hospital (VH)	Mobile health clinic (MHC)			Family welfare centre (FWC)
17	18	19	20	21	22	23	24	25	26	27	28	29	30	31	2	1
c	c	c		c	c	c	c	c	c	c	c	c	c	c	Munjamamidi	49
c	c	c		c	c	c	c	c	c	c	c	c	c	c	Thurumamidi	50
c	c	c		c	c	c	c	c	c	c	c	c	c	c	Kadumuru	51
c	c	c		c	c	c	c	c	c	c	c	c	c	c	Thurruru	52
c	c	c		c	c	c	c	c	c	c	c	c	c	c	Ramannavalasa	53
c	c	c		c	c	c	c	c	c	c	c	c	c	c	Pedamallupadu	54
c	c	c		c	c	c	c	c	c	c	c	b	c	c	Sunnampadu	55
c	c	c		c	b	1	c	c	c	c	c	1	b	c	Devarapalle	56
c	c	c		c	c	c	c	c	c	c	c	b	c	c	Nurupudi	57
c	c	c		c	c	c	c	c	c	c	c	c	c	c	Denduluru	58
c	c	c		c	c	c	c	c	c	c	c	c	c	c	Goramamidi	59
c	c	c		c	c	c	c	c	c	c	c	c	c	c	Doramamidi	60
c	c	c		c	c	c	c	c	c	c	c	c	c	c	Mallavaram	61
c	c	c		c	c	c	c	c	c	c	c	c	c	c	Maddiveedu	62
c	c	c		c	c	1	c	c	c	c	c	c	c	c	Thadepalle	63
c	c	c		c	c	1	c	c	c	c	c	c	c	c	D. Velamalakota	64
c	c	c		c	c	c	c	c	c	c	c	c	c	c	Vyadapudi	65
c	c	c		c	c	c	c	c	c	c	c	c	c	c	Daravada	66
c	c	c		c	c	c	c	c	c	c	c	c	c	c	Pedduru	67
c	c	c		c	c	1	c	c	c	c	c	c	c	c	Dorachintalapalem	68
c	c	c		c	c	c	c	c	c	c	c	c	c	c	Sripuram	69
c	c	c		c	c	c	c	c	c	c	c	c	c	c	Narsapuram	70
c	c	c		c	c	c	c	c	c	c	c	c	c	c	Puttagondilanka	71
0	0	0	0	0	2	10	0	0	0	0	0	2	0	0		

**Census of India 2011- Village Directory
Amenities and Land use (As on 2009)**

Name of District : East Godavari

Location Code No.: 545

Name of Mandal Parishad : Maredumilli

Location Code No.: 0555

Sl. No.	Name of Village	Number of Non-Government Medical Amenities available.							Availability of drinking water - Yes / No								
		Charitable non Govt. hospital/Nursing home.	Medical practitioner with MBBS Degree	Medical practitioner with other degree	Medical practitioner with no degree	Traditional practitioner and faith healer	Medicine Shop	Others	Tap water (Treated/Untreated)	Well water (Covered / Uncovered well)	Hand Pump	Tube wells / Bore well	Spring	River / Canal	Tank / Pond / Lake	Others	
1	2	32	33	34	35	36	37	38	39	40	41	42	43	44	45	46	
49	Munjamamidi	0	0	0	0	0	0	0	No	No	Yes	No	No	Yes	No	No	
50	Thurumamidi	0	0	0	0	0	0	0	No	No	Yes	No	No	Yes	No	No	
51	Kadumuru	0	0	0	0	0	0	0	No	No	Yes	No	No	Yes	No	No	
52	Thurruru	0	0	0	0	0	0	0	No	No	Yes	No	No	No	No	Yes	
53	Ramannavalasa	0	0	0	0	0	0	0	No	No	Yes	No	No	No	No	Yes	
54	Pedamallupadu	0	0	0	0	0	0	0	No	No	Yes	No	No	No	No	Yes	
55	Sunnampadu	0	0	0	0	0	0	0	No	No	Yes	No	No	No	No	Yes	
56	Devarapalle	0	0	0	0	0	0	0	Yes	No	Yes	No	No	No	No	No	
57	Nurupudi	0	0	0	0	0	0	0	Yes	No	Yes	No	No	No	No	Yes	
58	Denduluru	0	0	0	0	0	0	0	No	No	Yes	No	No	No	No	Yes	
59	Goramamidi	0	0	0	0	0	0	0	No	No	Yes	No	No	No	No	Yes	
60	Doramamidi	0	0	0	0	0	0	0	No	No	Yes	No	No	No	No	Yes	
61	Mallavaram	0	0	0	0	0	0	0	No	No	Yes	No	No	No	No	Yes	
62	Maddiveedu	0	0	0	0	0	0	0	No	No	Yes	No	No	No	No	Yes	
63	Thadepalle	0	0	0	0	0	0	0	No	No	Yes	No	No	No	No	Yes	
64	D. Velamalakota	0	0	0	0	0	0	0	No	No	Yes	No	No	No	Yes	Yes	
65	Vyadapudi	0	0	0	0	0	0	0	No	No	Yes	No	No	No	No	No	
66	Daravada	0	0	0	0	0	0	0	No	No	Yes	No	No	No	No	Yes	
67	Pedduru	0	0	0	0	0	0	0	No	No	Yes	No	No	No	No	No	
68	Dorachintalapalem	0	0	0	0	0	0	0	Yes	No	Yes	No	No	No	Yes	No	
69	Sripuram	0	0	0	0	0	0	0	No	No	Yes	No	No	No	No	No	
70	Narsapuram	0	0	0	0	0	0	0	No	No	Yes	No	No	No	No	No	
71	Puttagondilanka	0	0	0	0	0	0	0	No	No	Yes	No	No	No	No	No	
Total		0	1	1	8	2	1	0	10	1	63	0	0	17	4	25	

**Census of India 2011- Village Directory
Amenities and Land use (As on 2009)**

Name of District : East Godavari

Location Code No.: 545

Name of Mandal Parishad : Maredumilli

Location Code No.: 0555

Availability of toilet & others Yes / No				Communication and transport facilities (If amenities available code -Yes is given except for Village Pin Code ,If not available within the village , the distance range code viz; a for < 5 Kms, b for 5-10 Kms and c for 10+ kms of nearest place where facility is available is given).									Name of Village	Sl. No.
Community toilet including bath.	Community toilet excluding bath.	Rural sanitary mart or sanitary hardware outlet available near the village.	Community bio- gas or recycle of waste for productive use.	Post office(PO)	Sub post office (SPO)	Post & Telegraph office (P&TO)	Village Pin Code	Telephones (Land lines)	Public call office (PCO)	Mobile phone coverage	Internet cafes/ Common service centre (CSC)			
47	48	49	50	51	52	53	54	55	56	57	58	2	1	
No	No	No	No	c	b	c	533295	c	c	Yes	c	Munjamamidi	49	
No	No	No	No	c	c	c	533295	c	c	Yes	c	Thurumamidi	50	
No	No	No	No	c	c	c	533288	c	c	Yes	c	Kadumuru	51	
No	No	No	No	c	c	c	533288	c	c	Yes	c	Thurruru	52	
No	No	No	No	c	c	c	533288	c	c	Yes	c	Ramannavalasa	53	
No	No	No	No	c	c	c	533295	c	c	Yes	c	Pedamallupadu	54	
No	No	No	No	c	b	c	533288	c	c	Yes	c	Sunnampadu	55	
No	No	No	No	b	c	c	533288	c	c	Yes	c	Devarapalle	56	
No	No	No	No	Yes	c	c	533288	c	c	Yes	c	Nurupudi	57	
No	No	No	No	b	c	c	533288	c	c	Yes	c	Denduluru	58	
No	No	No	No	c	c	c	533288	c	c	Yes	c	Goramamidi	59	
No	No	No	No	c	c	c	533288	c	c	Yes	c	Doramamidi	60	
No	No	No	No	c	c	c	533288	c	c	Yes	c	Mallavaram	61	
No	No	No	No	c	c	c	533288	c	c	Yes	c	Maddiveedu	62	
No	No	No	No	c	c	c	533288	c	c	Yes	c	Thadepalle	63	
No	No	No	No	c	Yes	c	533288	c	c	Yes	c	D. Velamalakota	64	
No	No	No	No	c	c	c	533288	c	c	Yes	c	Vyadapudi	65	
No	No	No	No	c	c	c	533288	c	c	Yes	c	Daravada	66	
No	No	No	No	c	c	c	533288	c	c	Yes	c	Pedduru	67	
No	No	No	No	c	c	c	533288	c	c	Yes	c	Dorachintalapalem	68	
No	No	No	No	c	c	c	533288	c	c	Yes	c	Sripuram	69	
No	No	No	No	c	c	c	533288	c	c	Yes	c	Narsapuram	70	
No	No	No	No	c	c	c	533288	c	c	Yes	c	Puttagondilanka	71	
0	0	0	0	1	6	0		1	1	69	0			

**Census of India 2011- Village Directory
Amenities and Land use (As on 2009)**

Name of District : East Godavari

Location Code No.: 545

Name of Mandal Parishad : Maredumilli

Location Code No.: 0555

Sl. No.	Name of Village	Communication and transport facilities (If amenities available code -Yes is given except for Village Pin Code, If not available within the village, the distance range code viz; a for < 5 Kms, b for 5-10 Kms and c for 10+ kms of nearest place where facility is available is given).									
		Private courier facility	Bus service (Public & Private)	Railway stations	Auto/Modified Autos	Taxis and Vans	Tractors	Cycle-pulled rickshaws(Manual & Machine driven)	Carts driven by animals	Sea /River ferry service	
1	2	59	60	61	62	63	64	65	66	67	
49	Munjamamidi	c	a	c	c	c	c		Yes	c	
50	Thurumamidi	c	b	c	c	c	c		Yes	c	
51	Kadumuru	c	c	c	c	c	c		Yes	c	
52	Thurruru	c	b	c	c	c	c		Yes	c	
53	Ramannavalasa	c	b	c	c	c	c		Yes	c	
54	Pedamallupadu	c	b	c	c	c	c		Yes	c	
55	Sunnampadu	c	Yes	c	c	c	c		Yes	c	
56	Devarapalle	c	Yes	c	c	c	b		Yes	c	
57	Nurupudi	c	Yes	c	c	c	b		Yes	c	
58	Denduluru	c	b	c	c	c	b		Yes	c	
59	Goramamidi	c	c	c	c	c	c		Yes	c	
60	Doramamidi	c	c	c	b	c	c		Yes	c	
61	Mallavaram	c	c	c	c	c	c		Yes	c	
62	Maddiveedu	c	c	c	c	c	c		Yes	c	
63	Thadepalle	c	c	c	b	c	c		Yes	c	
64	D. Velamalakota	c	c	c	b	c	c		Yes	c	
65	Vyadapudi	c	c	c	b	c	c		Yes	c	
66	Daravada	c	c	c	b	c	c		Yes	c	
67	Pedduru	c	c	c	b	c	c		Yes	c	
68	Dorachintalapalem	c	c	c	b	c	c		Yes	c	
69	Sripuram	c	c	c	Yes	c	c		Yes	c	
70	Narsapuram	c	c	c	Yes	c	c		Yes	c	
71	Puttagondilanka	c	c	c	a	c	c		Yes	c	
Total		0	12	0	4	1	2	3	69	0	

**Census of India 2011- Village Directory
Amenities and Land use (As on 2009)**

Name of District : East Godavari

Location Code No.: 545

Name of Mandal Parishad : Maredumilli

Location Code No.: 0555

Village connected to highways,village roads, banks & credit societies (If amenities available code -Yes is given, If not available within the village , the distance range code viz; a for < 5 Kms, b for 5-10 Kms and c for 10+ kms of nearest place where facility is available is given).												Name of Village	Sl. No.
Connected to national highway(NH)	Connected to state highway(SH)	Connected to major district road (MDR)	Connected to others district road	Pucca roads	Kutchcha roads	Water bounded macadam(WBM) roads	Navigable waterway (river/canal)(NW)	Footpaths (FP)	Commercial & Co-operative Banks	ATM	Agricultural Credit Societies		
68	69	70	71	72	73	74	75	76	77	78	79	2	1
c	c	c	c	a	Yes	b		Yes	c	c	c	Munjamamidi	49
c	c	c	c	b	Yes	b		Yes	c	c	c	Thurumamidi	50
c	c	c	c	b	Yes	b		Yes	c	c	c	Kadumuru	51
c	c	c	c	a	Yes	b		Yes	c	c	c	Thurruru	52
c	c	c	c	a	Yes	b		Yes	c	c	c	Ramannavalasa	53
c	c	c	c	b	Yes	b		Yes	c	c	c	Pedamallupadu	54
c	c	c	c	a	Yes	b		Yes	c	c	c	Sunnampadu	55
c	c	c	b	Yes	Yes	b		Yes	c	c	c	Devarapalle	56
c	c	c	b	a	Yes	b		Yes	c	c	c	Nurupudi	57
c	c	c	b	b	Yes	b		Yes	c	c	c	Denduluru	58
c	c	c	c	a	Yes	b		Yes	c	c	c	Goramamidi	59
c	c	c	c	a	Yes	b		Yes	c	c	c	Doramamidi	60
c	c	c	c	b	Yes	b		Yes	c	c	c	Mallavaram	61
c	c	c	c	b	Yes	b		Yes	c	c	c	Maddiveedu	62
c	c	c	c	Yes	Yes	b		Yes	c	c	c	Thadepalle	63
c	c	c	c	a	Yes	b		Yes	c	c	c	D. Velamalakota	64
c	c	c	c	a	Yes	b		Yes	c	c	c	Vyadapudi	65
c	c	b	Yes	a	Yes	b		Yes	c	c	c	Daravada	66
c	c	c	c	Yes	Yes	b		Yes	c	c	c	Pedduru	67
c	c	c	c	a	Yes	b		Yes	c	c	c	Dorachintalapalem	68
c	c	c	c	b	Yes	b		Yes	c	c	c	Sripuram	69
c	c	b	c	b	Yes	b		Yes	c	c	c	Narsapuram	70
c	c	c	c	a	Yes	b		Yes	c	c	c	Puttagondilanka	71
0	0	0	2	10	69	1	0	69	1	0	0		

**Census of India 2011- Village Directory
Amenities and Land use (As on 2009)**

Name of District : East Godavari

Location Code No.: 545

Name of Mandal Parishad : Maredumilli

Location Code No.: 0555

Sl. No.	Name of Village	Availability of miscellaneous facilities (If amenities available code -Yes is given, If not available within the village, the distance range code viz; a for < 5 Kms, b for 5-10 Kms and c for 10+ kms of nearest place where facility is available is given).										
		Self-Help Group (SHG)	Public distribution system (PDS) shop	Mandis / Regular market	Weekly Haat	Agricultural marketing society	Integrated Child Development Scheme (Nutritional Centres)	Anganwadi Centre (Nutritional Centres)	Others (Nutritional Centres)	ASHA (Accredited Social Health Activist)	Community centre with/without TV	
1	2	80	81	82	83	84	85	86	87	88	89	
49	Munjamamidi	Yes	a	c	c	c	c	b	Yes	Yes	c	
50	Thurumamidi	Yes	b	c	c	c	c	b	Yes	Yes	c	
51	Kadumuru	c	c	c	c	c	c	c	Yes	Yes	c	
52	Thurruru	Yes	b	c	c	c	c	Yes	Yes	Yes	c	
53	Ramannavalasa	Yes	b	c	c	c	c	Yes	Yes	Yes	c	
54	Pedamallupadu	a	b	c	c	c	c	b	Yes	b	c	
55	Sunnampadu	Yes	Yes	c	c	c	c	Yes	Yes	Yes	c	
56	Devarapalle	Yes	c	b	b	c	b	Yes	Yes	Yes	b	
57	Nurupudi	Yes	b	c	c	c	c	Yes	Yes	Yes	c	
58	Denduluru	Yes	Yes	c	c	c	c	Yes	Yes	Yes	c	
59	Goramamidi	Yes	Yes	c	c	c	c	b	Yes	b	c	
60	Doramamidi	Yes	b	c	c	c	c	Yes	Yes	Yes	c	
61	Mallavaram	Yes	b	c	c	c	c	b	Yes	Yes	c	
62	Maddiveedu	Yes	b	c	c	c	c	b	Yes	Yes	c	
63	Thadepalle	Yes	Yes	c	c	c	c	Yes	Yes	Yes	c	
64	D. Velamalakota	Yes	Yes	c	c	c	c	Yes	Yes	Yes	c	
65	Vyadapudi	Yes	b	c	c	c	c	Yes	Yes	b	c	
66	Daravada	Yes	b	c	c	c	c	Yes	Yes	Yes	c	
67	Pedduru	Yes	c	c	c	c	c	Yes	Yes	Yes	c	
68	Dorachintalapalem	Yes	Yes	c	c	c	c	Yes	Yes	Yes	c	
69	Sripuram	Yes	a	c	c	c	c	Yes	Yes	Yes	c	
70	Narsapuram	Yes	Yes	c	c	c	c	Yes	Yes	Yes	c	
71	Puttagondilanka	a	a	c	c	c	c	Yes	Yes	Yes	c	
Total		59	21	1	1	0	1	37	69	61	1	

**Census of India 2011- Village Directory
Amenities and Land use (As on 2009)**

Name of District : East Godavari

Location Code No.: 545

Name of Mandal Parishad : Maredumilli

Location Code No.: 0555

Availability of miscellaneous facilities (If amenities available code -Yes is given, If not available within the village, the distance range code viz; a for < 5 Kms, b for 5-10 Kms and c for 10+ kms of nearest place where facility is available is given).								Availability of electricity (Yes/No)				Nearest Town		Name of Village	Sl. No.
Sports Field,	Sports Club / Recreation Centre	Cinema / Video Hall	Public Library	Public Reading Room	Newspaper Supply	Assembly Polling station	Birth & Death Registration Office	Power Supply for Domestic Use (ED)	Power Supply for Agricultural Use (EAG)	Power Supply for Commercial Use (EC)	Power Supply for All Uses (EA)	Name	Distance range code i.e. a for <5 Kms, b for 5-10 Kms and c for 10+ kms		
90	91	92	93	94	95	96	97	98	99	100	101	102	103	2	1
c	c	c	c	c	Yes	b	c	Yes	Yes	Yes	Yes	Rajahmundry	c	Munjamamidi	49
c	c	c	c	c	Yes	c	c	Yes	Yes	Yes	Yes	Rajahmundry	c	Thurumamidi	50
c	c	c	c	c	Yes	c	c	Yes	Yes	Yes	Yes	Rajahmundry	c	Kadumuru	51
c	c	c	c	c	Yes	b	b	Yes	Yes	Yes	Yes	Rajahmundry	c	Thurruru	52
c	c	c	c	c	Yes	b	b	Yes	Yes	Yes	Yes	Rajahmundry	c	Ramannavalasa	53
c	c	c	c	c	a	b	c	Yes	Yes	Yes	Yes	Rajahmundry	c	Pedamallupadu	54
c	c	c	c	c	Yes	c	b	Yes	Yes	Yes	Yes	Rajahmundry	c	Sunnampadu	55
c	c	c	b	b	Yes	a	a	Yes	Yes	Yes	Yes	Rajahmundry	c	Devarapalle	56
c	c	c	c	c	Yes	b	b	Yes	Yes	Yes	Yes	Rajahmundry	c	Nurupudi	57
c	c	c	c	c	Yes	b	c	Yes	Yes	Yes	Yes	Rajahmundry	c	Denduluru	58
c	c	c	c	c	Yes	b	c	Yes	Yes	Yes	Yes	Rajahmundry	c	Goramamidi	59
c	c	c	c	c	Yes	b	b	Yes	Yes	Yes	Yes	Rajahmundry	c	Doramamidi	60
c	c	c	c	c	Yes	b	b	Yes	Yes	Yes	Yes	Rajahmundry	c	Mallavaram	61
c	c	c	c	c	Yes	b	b	Yes	Yes	Yes	Yes	Rajahmundry	c	Maddiveedu	62
c	c	c	c	c	Yes	Yes	Yes	Yes	Yes	Yes	Yes	Rajahmundry	c	Thadepalle	63
c	c	c	c	c	Yes	Yes	Yes	Yes	Yes	Yes	Yes	Rajahmundry	c	D. Velamalakota	64
c	c	c	c	c	Yes	a	c	Yes	Yes	Yes	Yes	Rajahmundry	c	Vyadapudi	65
c	c	c	c	c	Yes	b	b	Yes	Yes	Yes	Yes	Rajahmundry	c	Daravada	66
c	c	c	c	c	Yes	b	b	Yes	Yes	Yes	Yes	Rajahmundry	c	Pedduru	67
c	c	c	c	c	Yes	Yes	b	Yes	Yes	Yes	Yes	Rajahmundry	c	Dorachintalapalem	68
c	c	c	c	c	Yes	b	b	Yes	Yes	Yes	Yes	Rajahmundry	c	Sripuram	69
c	c	c	c	c	Yes	b	b	Yes	Yes	Yes	Yes	Rajahmundry	c	Narsapuram	70
c	c	c	c	c	Yes	a	a	Yes	Yes	Yes	Yes	Rajahmundry	c	Puttagondilanka	71
1	0	1	1	1	66	19	8	69	69	69	69		0		

**Census of India 2011- Village Directory
Amenities and Land use (As on 2009)**

Name of District : East Godavari

Location Code No.: 545

Name of Mandal Parishad : Maredumilli

Location Code No.: 0555

Sl. No.	Name of Village	Land Use										
		Area under different types of land use (in hectares rounded up to one decimal place)										
		Forests	Area under Non-agricultural Uses	Barren and Un-cultivable land	Permanent Pastures and Other Grazing Lands	Land Under Miscellaneous Tree Crops etc.	Culturable Waste Land	Fallow lands other than current fallows	Current Fallows	Net Area Sown	Total Irrigated Land Area	Total Un-irrigated Land Area
1	2	104	105	106	107	108	109	110	111	112	113	114
49	Munjamamidi	30	0.4	0	0	0	0.1	0	0	16.5	0	16.5
50	Thurumamidi	0	0.1	0	0	0	0	0	0	39.9	0	39.9
51	Kadumuru	3.8	0	0	0	0	0.1	0	0	22.1	0	22.1
52	Thurruru	3.8	0.3	0	0	0	0	0	0	9.9	0	9.9
53	Ramannavalasa	8.7	0.1	0	0	0	0	0	0	25.2	0	25.2
54	Pedamallupadu	0	0.2	0	0	0	0.4	0	0	3.4	0	3.4
55	Sunnampadu	0	0.4	0	0	0	7.5	0	0	25.1	0	25.1
56	Devarapalle	0	0.4	0	0	0	33.1	0	0	97.5	0	97.5
57	Nurupudi	0	0.6	0	0	0	14.8	0	0	71.6	0	71.6
58	Denduluru	0	0.4	0	0	0	0.4	0	0	67.2	0	67.2
59	Goramamidi	0	0.4	0	0	0	61	0	0	63.6	0	63.6
60	Doramamidi	0.7	0.2	0	0	0	0.1	0	0	12	0	12
61	Mallavaram	3.1	0.1	0	0	0	0	0	0	9.8	0	9.8
62	Maddiveedu	0	0	0	0	0	0	0	0	2	0	2
63	Thadepalle	0	0.6	0	0	0	2.3	0	0	70.1	0	70.1
64	D. Velamalakota	0	0.8	0	0	0	11.3	0	0	78.9	0	78.9
65	Vyadapudi	7.7	0.3	0	0	0	0	0	0	36	0	36
66	Daravada	4	0.2	0	0	0	0	0	0	13.8	5	8.8
67	Pedduru	1.8	0.8	0	0	0	0	0	0	18.4	7	11.4
68	Dorachintalapalem	0	6.8	0	0	0	2.9	0	0	28.3	0	28.3
69	Sripuram	85	0.4	0	0	0	0	0	0	126.6	11.1	115.5
70	Narsapuram	17.6	0.8	0	0	0	0	0	0	70.6	8.1	62.5
71	Puttagondilanka	2.5	3.3	0	0	0	0.2	0	0	29	0	29
Total		612.7	88.2	0	0	0	587.9	0	0	2591.1	33.2	2557.9

**Census of India 2011- Village Directory
Amenities and Land use (As on 2009)**

Name of District : East Godavari

Location Code No.: 545

Name of Mandal Parishad : Maredumilli

Location Code No.: 0555

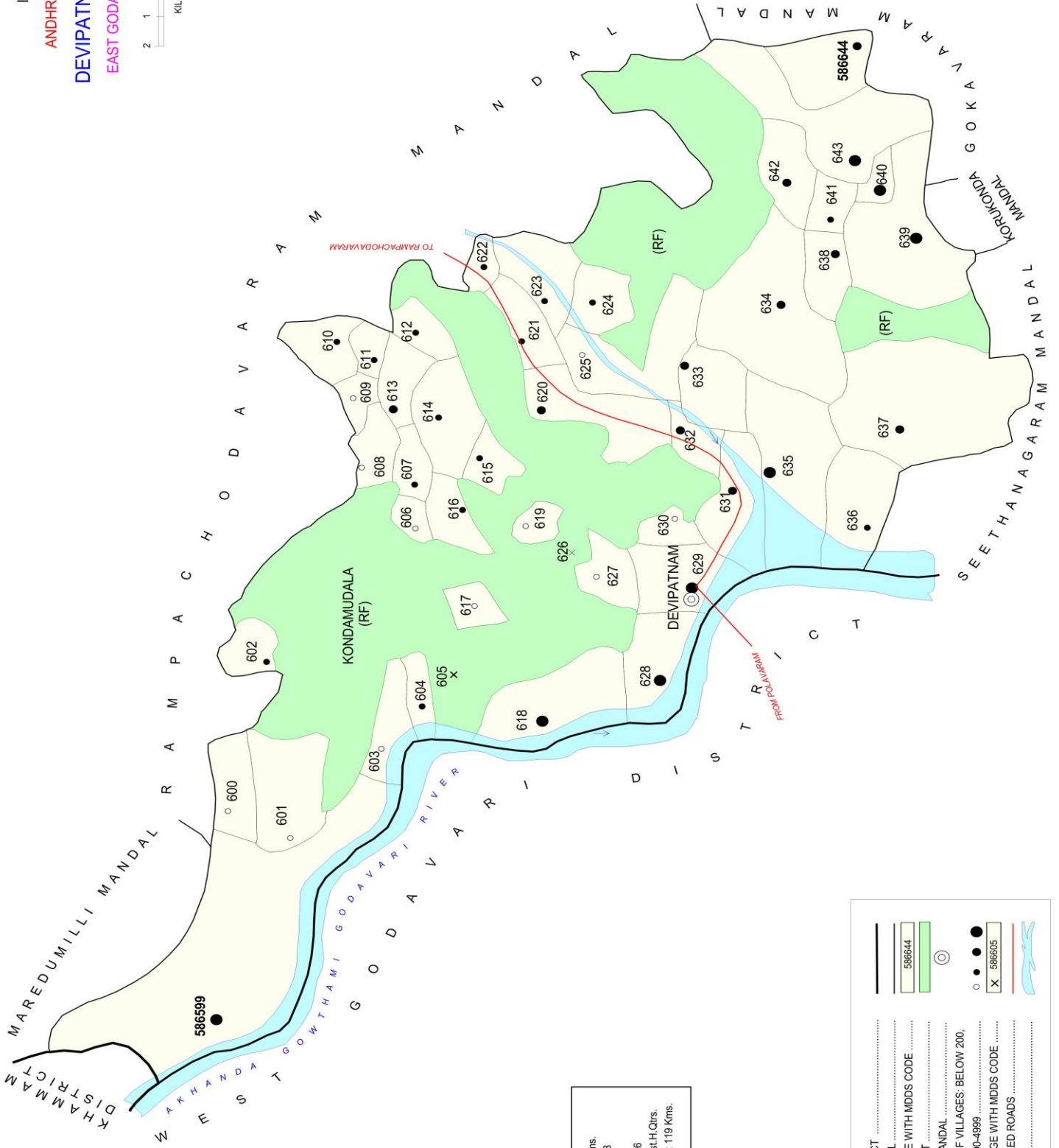
Land Use					Name of three most important commodities manufactured			Name of Village	Sl. No.					
Area irrigated by source (in hectare).					First	Second	Third							
Canals (C)	Wells/Tube-wells(W/TW)	Tanks/Lakes(T/L)	Water Falls(WF)	Others(O)	115	116	117	118	119	120	121	122	2	1
0	0	0	0	0									Munjamamidi	49
0	0	0	0	0									Thurumamidi	50
0	0	0	0	0									Kadumuru	51
0	0	0	0	0									Thurruru	52
0	0	0	0	0									Ramannavalasa	53
0	0	0	0	0									Pedamallupadu	54
0	0	0	0	0									Sunnampadu	55
0	0	0	0	0									Devarapalle	56
0	0	0	0	0									Nurupudi	57
0	0	0	0	0									Denduluru	58
0	0	0	0	0									Goramamidi	59
0	0	0	0	0									Doramamidi	60
0	0	0	0	0									Mallavaram	61
0	0	0	0	0									Maddiveedu	62
0	0	0	0	0									Thadepalle	63
0	0	0	0	0									D. Velamalakota	64
0	0	0	0	0									Vyadapudi	65
0	0	5	0	0									Daravada	66
0	7	0	0	0									Pedduru	67
0	0	0	0	0									Dorachintalapalem	68
0	11.1	0	0	0									Sripuram	69
0	8.1	0	0	0									Narsapuram	70
0	0	0	0	0									Puttagondilanka	71
0	28.2	5	0	0										

INDIA

ANDHRA PRADESH

DEVIPATNAM MANDAL

EAST GODAVARI DISTRICT



AREA : 342.25 Sq. Kms.
 POPULATION : 28178
 No. OF TOWNS : Nil
 No. OF VILLAGES : 46
 DISTANCE FROM Dist.H. Qtrs.
 TO MANDAL H. Qtrs. : 119 Kms.

BOUNDARY, DISTRICT	
MANDAL	
VILLAGE WITH MIDDS CODE	
FOREST	
HEADQUARTERS, MANDAL	
POPULATION SIZE OF VILLAGES: BELOW 200, 200-499, 500-999, 1000-4999	
UNINHABITED VILLAGE WITH MIDDS CODE	
IMPORTANT METALLED ROADS	
RIVER/STREAM	

**ALPHABETICAL LIST OF VILLAGES (MANDAL PARISHAD WISE)
EAST GODAVARI DISTRICT**

Sl. No.	Name of Village	2011 Census Location Code No.	2001 Census Location Code No.
1	2	3	4
Name of Mandal Parishad : Devipatnam			
Name of Mandal : Devipatnam (0002)			
1	A. Veeravaram	2854504885586631	2814000201765000
2	Anguluru	2854504885586636	2814000201765500
3	China Ramanayyapeta	2854504885586632	2814000201765100
4	Chintalagudem	2854504885586600	2814000201761900
5	Choppakonda	2854504885586616	2814000201763500
6	Damanapalle	2854504885586620	2814000201763900
7	Dandang	2854504885586633	2814000201765200
8	Devaram	2854504885586638	2814000201765700
9	Devipatnam	2854504885586629	2814000201764800
10	Donalanka	2854504885586614	2814000201763300
11	Gangavaram	2854504885586607	2814000201762600
12	Ganugulagondi	2854504885586630	2814000201764900
13	Gonduru	2854504885586603	2814000201762200
14	Gumpanapalle	2854504885586625	2814000201764400
15	Indukuru	2854504885586643	2814000201766200
16	Indukurupeta	2854504885586640	2814000201765900
17	Katchuluru	2854504885586604	2814000201762300
18	Kondamodalu	2854504885586599	2814000201761800
19	Kothagudem	2854504885586609	2814000201762800
20	Kothapalle	2854504885586605	2814000201762400
21	Kudakarayi	2854504885586619	2814000201763800
22	Lakshmipuram	2854504885586624	2814000201764300
23	Lingavaram	2854504885586627	2814000201764600
24	Lothupalem	2854504885586642	2814000201766100
25	Maddirathigudem	2854504885586615	2814000201763400
26	Mamidivalasa	2854504885586601	2814000201762000
27	Manturu	2854504885586618	2814000201763700
28	Mulagalagudem	2854504885586608	2814000201762700
29	Nelakota	2854504885586637	2814000201765600
30	Nereduvalasa	2854504885586626	2814000201764500
31	Paluru	2854504885586613	2814000201763200
32	Pamugandi	2854504885586612	2814000201763100
33	Peda Bheempalle	2854504885586644	2814000201766300
34	Peddanthulu	2854504885586606	2814000201762500
35	Pedduru	2854504885586611	2814000201763000
36	Pothavaram	2854504885586634	2814000201765300
37	Pudipalle	2854504885586635	2814000201765400
38	Ravilanka	2854504885586641	2814000201766000
39	Rayavaram	2854504885586622	2814000201764100
40	Sarabhavaram	2854504885586639	2814000201765800
41	Thatiwada	2854504885586610	2814000201762900
42	Thoyyeru	2854504885586628	2814000201764700
43	Thummuru	2854504885586602	2814000201762100
44	V. Ramannapalem	2854504885586623	2814000201764200
45	Velagapalle	2854504885586621	2814000201764000
46	Yerrametla	2854504885586617	2814000201763600

**Census of India 2011- Village Directory
Amenities and Land use (As on 2009)**

Name of District : East Godavari

Location Code No.: 545

Name of Mandal Parishad : Devipatnam

Location Code No.: 0556

Sl. No.	Name of Village	Location code no.	Total area of the village (in hectares rounded up to one decimal place)	Total population (2011 census)	Number of households (2011 census)	Number of educational amenities available (If not available within the village, the distance range code viz; a for < 5 Kms, b for 5-10 Kms and c for 10+ kms of nearest place where facility is available is given).									
						Pre-Primary school (PP)	Primary school (P)	Middle school (M)	Secondary School (S)	Senior Secondary school (SS)	Degree college of arts, science & commerce (ASC)	Engineering college(EC)	Medical college (MC)	Management institute (MI)	Polytechnic (Pt)
1	2	3	4	5	6	7	8	9	10	11	12	13	14	15	16
72	Kondamodalu	586599	261	2039	732	1	10	1	c	c	c	c	c	c	c
73	Chintalagudem	586600	3	111	29	b	a	c	c	c	c	c	c	c	c
74	Mamidivalasa	586601	15	164	47	b	1	c	c	c	c	c	c	c	c
75	Thummuru	586602	23	301	99	c	1	c	c	c	c	c	c	c	c
76	Gonduru	586603	3	102	42	c	a	c	c	c	c	c	c	c	c
77	Katchuluru	586604	15	282	89	c	1	c	c	c	c	c	c	c	c
78	Kothapalle	586605	1	0	0										
79	Peddanthulu	586606	74	150	52	c	1	b	b	c	c	c	c	c	c
80	Gangavaram	586607	54	296	92	c	1	b	b	c	c	c	c	c	c
81	Mulagalagudem	586608	23	140	43	c	a	a	c	c	c	c	c	c	c
82	Kothagudem	586609	43	74	23	c	1	a	c	c	c	c	c	c	c
83	Thatiwada	586610	44	203	73	c	1	a	c	c	c	c	c	c	c
84	Pedduru	586611	39	326	87	c	1	a	c	c	c	c	c	c	c
85	Pamugandi	586612	53	402	119	c	1	c	c	c	c	c	c	c	c
86	Paluru	586613	31	502	158	c	1	1	c	c	c	c	c	c	c
87	Donalanka	586614	44	288	88	c	1	b	b	c	c	c	c	c	c
88	Maddirathigudem	586615	49	332	111	c	1	a	a	c	c	c	c	c	c
89	Choppakonda	586616	36	201	75	c	1	b	b	c	c	c	c	c	c
90	Yerrametla	586617	28	198	63	c	1	b	b	c	c	c	c	c	c
91	Manturu	586618	186	1290	489	b	5	b	b	b	c	c	c	c	c
92	Kudakarayi	586619	21	165	47	c	1	b	b	c	c	c	c	c	c
93	Damanapalle	586620	59	727	112	c	1	1	1	c	c	c	c	c	c
94	Velagapalle	586621	74	238	77	c	1	a	a	c	c	c	c	c	c
95	Rayavaram	586622	63	243	73	c	1	b	b	b	b	b	c	c	b

**Census of India 2011- Village Directory
Amenities and Land use (As on 2009)**

Name of District : East Godavari

Location Code No.: 545

Name of Mandal Parishad : Devipatnam

Location Code No.: 0556

Number of educational amenities available (If not available within the village, the distance range code viz; a for <5 Kms, b for 5-10 Kms and c for 10+ kms of nearest place where facility is available is given).				Number of Medical Amenities available. (If not available within the village, the distance range code viz; a for < 5 Kms, b for 5-10 Kms and c for 10+ kms of nearest place where facility is available is given).										Name of Village	Sl. No.	
Vocational training school /ITI	Non-formal training centre (NFTC)	Special school for disabled (SSD)	Others (specify)	Community health centre (CHC)	Primary health centre (PHC)	Primary health sub centre (PHS)	Maternity and child welfare centre (MCW)	T.B. clinic (TBC)	Hospital-allopathic (HA)	Hospital-alternative medicine (HO)	Dispensary (D)	Veterinary hospital (VH)	Mobile health clinic (MHC)			Family welfare centre (FWC)
17	18	19	20	21	22	23	24	25	26	27	28	29	30	31	2	1
c	c	c		c	1	c	c	c	c	c	1	c	c	c	Kondamodalu	72
c	c	c		c	c	c	c	c	c	c	a	c	c	c	Chintalagudem	73
c	c	c		c	c	c	c	c	c	c	a	c	c	c	Mamidivalasa	74
c	c	c		c	c	c	c	c	c	c	b	c	c	c	Thummuru	75
c	c	c		c	c	c	c	c	c	c	b	c	c	c	Gonduru	76
c	c	c		c	c	c	c	c	c	c	b	c	c	c	Katchuluru	77
															Kothapalle	78
c	c	c		c	c	c	c	c	c	c	c	c	c	c	Peddanuthulu	79
c	c	c		c	c	1	c	c	c	c	c	c	c	c	Gangavaram	80
c	c	c		c	c	c	c	c	c	c	c	c	c	c	Mulagalagudem	81
c	c	c		c	c	c	c	c	c	c	c	c	c	c	Kothagudem	82
c	c	c		c	c	c	c	c	c	c	c	c	c	c	Thatiwada	83
c	c	c		c	c	c	c	c	c	c	c	c	c	c	Pedduru	84
c	c	c		c	c	c	c	c	c	c	c	c	c	c	Pamugandi	85
c	c	c		c	c	c	c	c	c	c	c	c	c	c	Paluru	86
c	c	c		c	c	c	c	c	c	c	c	c	c	c	Donalanka	87
c	c	c		c	c	c	c	c	c	c	c	c	c	c	Maddirathigudem	88
c	c	c		c	c	c	c	c	c	c	c	c	c	c	Choppakonda	89
c	c	c		c	c	c	c	c	c	c	b	c	c	c	Yerrametla	90
c	c	c		b	b	2	c	c	c	c	b	b	b	c	Manturu	91
c	c	c		c	c	c	c	c	c	c	c	c	c	c	Kudakarayi	92
c	c	c		c	c	c	c	c	c	c	c	c	c	c	Damanapalle	93
c	c	c		c	c	1	c	c	c	c	c	c	c	c	Velagapalle	94
b	b	c		c	c	c	c	c	c	c	c	c	c	c	Rayavaram	95

**Census of India 2011- Village Directory
Amenities and Land use (As on 2009)**

Name of District : East Godavari

Location Code No.: 545

Name of Mandal Parishad : Devipatnam

Location Code No.: 0556

Sl. No.	Name of Village	Number of Non-Government Medical Amenities available.							Availability of drinking water - Yes / No							
		Charitable non Govt. hospital/Nursing home.	Medical practitioner with MBBS Degree	Medical practitioner with other degree	Medical practitioner with no degree	Traditional practitioner and faith healer	Medicine Shop	Others	Tap water (Treated/Untreated)	Well water (Covered / Uncovered well)	Hand Pump	Tube wells / Bore well	Spring	River / Canal	Tank / Pond / Lake	Others
1	2	32	33	34	35	36	37	38	39	40	41	42	43	44	45	46
72	Kondamodalu	0	0	0	0	0	0	0	No	No	Yes	No	No	Yes	No	No
73	Chintalagudem	0	0	0	0	0	0	0	No	No	Yes	No	No	No	No	No
74	Mamidivalasa	0	0	0	0	0	0	0	No	No	Yes	No	No	No	No	No
75	Thummuru	0	0	0	0	0	0	0	No	No	Yes	No	No	No	No	No
76	Gonduru	0	0	0	0	0	0	0	No	No	Yes	No	No	Yes	No	No
77	Katchuluru	0	0	0	0	0	0	0	No	No	Yes	No	No	Yes	No	No
78	Kothapalle															
79	Peddanthulu	0	0	0	0	0	0	0	No	No	Yes	No	No	No	No	No
80	Gangavaram	0	0	0	0	0	0	0	No	No	Yes	No	No	No	No	No
81	Mulagalagudem	0	0	0	0	0	0	0	No	No	Yes	No	No	No	No	No
82	Kothagudem	0	0	0	0	0	0	0	No	No	Yes	No	No	No	No	No
83	Thatiwada	0	0	0	0	0	0	0	No	No	Yes	No	No	No	No	No
84	Pedduru	0	0	0	0	0	0	0	No	Yes	Yes	No	No	No	No	No
85	Pamugandi	0	0	0	0	0	0	0	No	Yes	Yes	No	No	No	No	No
86	Paluru	0	0	0	0	0	0	0	No	Yes	Yes	No	No	No	No	No
87	Donalanka	0	0	0	0	0	0	0	No	No	Yes	No	No	No	No	No
88	Maddirathigudem	0	0	0	0	0	0	0	No	No	Yes	No	Yes	No	No	No
89	Choppakonda	0	0	0	0	0	0	0	No	Yes	Yes	No	No	No	No	No
90	Yerrametla	0	0	0	0	0	0	0	No	No	Yes	No	No	No	No	No
91	Manturu	0	0	0	0	0	0	0	No	No	Yes	No	No	Yes	No	No
92	Kudakarayi	0	0	0	0	0	0	0	No	No	Yes	No	No	No	No	No
93	Damanapalle	0	0	0	0	0	0	0	Yes	No	Yes	No	No	No	No	No
94	Velagapalle	0	0	0	0	0	0	0	Yes	No	Yes	No	No	No	No	Yes
95	Rayavaram	0	0	0	0	0	0	0	Yes	No	Yes	No	No	No	No	No

**Census of India 2011- Village Directory
Amenities and Land use (As on 2009)**

Name of District : East Godavari

Location Code No.: 545

Name of Mandal Parishad : Devipatnam

Location Code No.: 0556

Availability of toilet & others Yes / No				Communication and transport facilities (If amenities available code -Yes is given except for Village Pin Code ,If not available within the village , the distance range code viz; a for < 5 Kms, b for 5-10 Kms and c for 10+ kms of nearest place where facility is available is given).								Name of Village	Sl. No.
Community toilet including bath.	Community toilet excluding bath.	Rural sanitary mart or sanitary hardware outlet available near the village.	Community bio- gas or recycle of waste for productive use.	Post office(PO)	Sub post office (SPO)	Post & Telegraph office (P&TO)	Village Pin Code	Telephones (Land lines)	Public call office (PCO)	Mobile phone coverage	Internet cafes/ Common service centre (CSC)		
47	48	49	50	51	52	53	54	55	56	57	58	2	1
No	No	No	No	c	Yes	c	533288	c	c	Yes	c	Kondamodalu	72
No	No	No	No	c	b	c	533288	c	c	Yes	c	Chintalagudem	73
No	No	No	No	c	c	c	533288	c	c	Yes	c	Mamidivalasa	74
No	No	No	No	c	b	c	533288	c	c	Yes	c	Thummuru	75
No	No	No	No	c	c	c	533339	c	c	Yes	c	Gonduru	76
No	No	No	No	c	c	c	533288	c	c	Yes	c	Katchuluru	77
												Kothapalle	78
No	No	No	No	c	c	c	533339	c	c	Yes	c	Peddanthulu	79
No	No	No	No	c	c	c	533339	c	c	Yes	c	Gangavaram	80
No	No	No	No	c	c	c	533288	c	c	Yes	c	Mulagalagudem	81
No	No	No	No	c	c	c	533288	c	c	Yes	c	Kothagudem	82
No	No	No	No	c	c	c	533288	c	c	Yes	c	Thatiwada	83
No	No	No	No	c	c	c	533288	c	c	Yes	c	Pedduru	84
No	No	No	No	c	c	c	533288	c	c	Yes	c	Pamugandi	85
No	No	No	No	c	c	c	533339	Yes	Yes	Yes	c	Paluru	86
No	No	No	No	c	c	c	533288	c	c	Yes	c	Donalanka	87
No	No	No	No	c	c	c	533339	c	c	Yes	c	Maddirathigudem	88
No	No	No	No	c	b	c	533339	c	c	Yes	c	Choppakonda	89
No	No	No	No	c	b	c	533339	c	c	Yes	c	Yerrametla	90
No	No	No	No	b	Yes	c	533339	Yes	Yes	Yes	c	Manturu	91
No	No	No	No	c	b	c	533339	c	c	Yes	c	Kudakarayi	92
No	No	No	No	c	c	c	533339	c	c	Yes	c	Damanapalle	93
No	No	No	No	c	c	c	533339	c	c	Yes	c	Velagapalle	94
No	No	No	No	c	b	c	533288	c	c	Yes	c	Rayavaram	95

**Census of India 2011- Village Directory
Amenities and Land use (As on 2009)**

Name of District : East Godavari

Location Code No.: 545

Name of Mandal Parishad : Devipatnam

Location Code No.: 0556

Sl. No.	Name of Village	Communication and transport facilities (If amenities available code -Yes is given except for Village Pin Code, If not available within the village, the distance range code viz; a for < 5 Kms, b for 5-10 Kms and c for 10+ kms of nearest place where facility is available is given).								
		Private courier facility	Bus service (Public & Private)	Railway stations	Auto/Modified Autos	Taxis and Vans	Tractors	Cycle-pulled rickshaws(Manual & Machine driven)	Carts driven by animals	Sea /River ferry service
1	2	59	60	61	62	63	64	65	66	67
72	Kondamodalu	c	c	c	c	c	c		Yes	c
73	Chintalagudem	c	c	c	c	c	c		Yes	c
74	Mamidivalasa	c	c	c	c	c	c		Yes	c
75	Thummuru	c	c	c	c	c	c		Yes	c
76	Gonduru	c	c	c	c	c	c		Yes	c
77	Katchuluru	c	c	c	c	c	c		Yes	c
78	Kothapalle									
79	Peddanthulu	c	b	c	c	c	b		Yes	c
80	Gangavaram	c	b	c	c	c	b		Yes	c
81	Mulagalagudem	c	c	c	c	c	c		Yes	c
82	Kothagudem	c	c	c	c	c	c		Yes	c
83	Thatiwada	c	c	c	c	c	c		Yes	c
84	Pedduru	c	b	c	c	c	b		Yes	c
85	Pamugandi	c	b	c	c	c	b		Yes	c
86	Paluru	c	b	c	c	c	b		Yes	c
87	Donalanka	c	b	c	c	c	b		Yes	c
88	Maddirathigudem	c	a	c	c	c	a		Yes	c
89	Choppakonda	c	b	c	c	c	b		Yes	c
90	Yerrametla	c	b	c	c	c	b		Yes	c
91	Manturu	c	Yes	c	Yes	c	Yes		Yes	c
92	Kudakarayi	c	b	c	c	c	b		Yes	c
93	Damanapalle	c	Yes	c	Yes	c	Yes		Yes	c
94	Velagapalle	c	Yes	c	Yes	c	Yes		Yes	c
95	Rayavaram	c	Yes	c	Yes	b	Yes		Yes	c

**Census of India 2011- Village Directory
Amenities and Land use (As on 2009)**

Name of District : East Godavari

Location Code No.: 545

Name of Mandal Parishad : Devipatnam

Location Code No.: 0556

Village connected to highways,village roads, banks & credit societies (If amenities available code -Yes is given, If not available within the village , the distance range code viz; a for < 5 Kms, b for 5-10 Kms and c for 10+ kms of nearest place where facility is available is given).												Name of Village	Sl. No.
Connected to national highway(NH)	Connected to state highway(SH)	Connected to major district road (MDR)	Connected to others district road	Pucca roads	Kutchcha roads	Water bounded macadam(WBM) roads	Navigable waterway (river/canal)(NW)	Footpaths (FP)	Commercial & Co-operative Banks	ATM	Agricultural Credit Societies		
68	69	70	71	72	73	74	75	76	77	78	79	2	1
c	c	c	c	Yes	Yes	b		Yes	c	c	c	Kondamodalu	72
c	c	c	c	b	Yes	b		Yes	c	c	c	Chintalagudem	73
c	c	c	c	b	Yes	b		Yes	c	c	c	Mamidivalasa	74
c	c	c	c	b	Yes	b		Yes	c	c	c	Thummuru	75
c	c	c	c	b	Yes	b		Yes	c	c	c	Gonduru	76
c	c	c	c	a	Yes	b		Yes	c	c	c	Katchuluru	77
												Kothapalle	78
c	c	c	c	b	Yes	b		Yes	c	c	c	Peddanthulu	79
c	c	c	c	a	Yes	b		Yes	c	c	c	Gangavaram	80
c	c	c	c	b	Yes	b		Yes	c	c	c	Mulagalagudem	81
c	c	c	c	a	Yes	b		Yes	c	c	c	Kothagudem	82
c	c	c	c	b	Yes	b		Yes	c	c	c	Thatiwada	83
c	c	c	c	b	Yes	b		Yes	c	c	c	Pedduru	84
c	c	c	c	b	Yes	b		Yes	c	c	c	Pamugandi	85
c	c	c	c	Yes	Yes	b		Yes	c	c	c	Paluru	86
c	c	c	c	b	Yes	b		Yes	c	c	c	Donalanka	87
c	c	c	c	a	Yes	b		Yes	c	c	c	Maddirathigudem	88
c	c	c	c	b	Yes	b		Yes	c	c	c	Choppakonda	89
c	c	c	c	a	Yes	b		Yes	c	c	c	Yerrametla	90
c	c	b	b	Yes	Yes	b		Yes	b	c	b	Manturu	91
c	c	c	c	a	Yes	b		Yes	c	c	c	Kudakarayi	92
c	Yes	c	c	Yes	Yes	b		Yes	c	c	c	Damanapalle	93
c	Yes	c	c	a	Yes	b		Yes	c	c	c	Velagapalle	94
c	Yes	b	b	a	Yes	b		Yes	c	c	c	Rayavaram	95

**Census of India 2011- Village Directory
Amenities and Land use (As on 2009)**

Name of District : East Godavari

Location Code No.: 545

Name of Mandal Parishad : Devipatnam

Location Code No.: 0556

Sl. No.	Name of Village	Availability of miscellaneous facilities (If amenities available code -Yes is given, If not available within the village, the distance range code viz; a for < 5 Kms, b for 5-10 Kms and c for 10+ kms of nearest place where facility is available is given).									
		Self-Help Group (SHG)	Public distribution system (PDS) shop	Mandis / Regular market	Weekly Haat	Agricultural marketing society	Integrated Child Development Scheme (Nutritional Centres)	Anganwadi Centre (Nutritional Centres)	Others (Nutritional Centres)	ASHA (Accredited Social Health Activist)	Community centre with/without TV
1	2	80	81	82	83	84	85	86	87	88	89
72	Kondamodalu	Yes	Yes	c	c	c	Yes	Yes	Yes	Yes	c
73	Chintalagudem	Yes	b	c	c	c	Yes	a	Yes	Yes	c
74	Mamidivalasa	Yes	a	c	c	c	Yes	Yes	Yes	Yes	c
75	Thummuru	Yes	b	c	c	c	Yes	Yes	Yes	Yes	c
76	Gonduru	Yes	b	c	c	c	Yes	Yes	Yes	Yes	c
77	Katchuluru	Yes	a	c	c	c	Yes	Yes	Yes	Yes	c
78	Kothapalle										
79	Peddanthulu	Yes	b	c	c	c	Yes	Yes	Yes	Yes	c
80	Gangavaram	Yes	b	c	c	c	Yes	Yes	Yes	Yes	c
81	Mulagalagudem	Yes	a	c	c	c	Yes	Yes	Yes	Yes	c
82	Kothagudem	Yes	a	c	c	c	Yes	Yes	Yes	Yes	c
83	Thatiwada	Yes	a	c	c	c	Yes	Yes	Yes	Yes	c
84	Pedduru	Yes	a	c	c	c	Yes	Yes	Yes	Yes	c
85	Pamugandi	Yes	a	c	c	c	Yes	Yes	Yes	Yes	c
86	Paluru	Yes	Yes	c	c	c	Yes	Yes	Yes	Yes	c
87	Donalanka	Yes	b	c	c	c	Yes	Yes	Yes	Yes	c
88	Maddirathigudem	Yes	a	c	c	c	Yes	Yes	Yes	Yes	c
89	Choppakonda	Yes	a	c	c	c	Yes	Yes	Yes	Yes	c
90	Yerrametla	Yes	b	c	c	c	Yes	Yes	Yes	Yes	c
91	Manturu	Yes	Yes	b	b	b	Yes	Yes	Yes	Yes	c
92	Kudakarayi	Yes	a	c	c	c	Yes	Yes	Yes	Yes	c
93	Damanapalle	Yes	a	c	c	c	Yes	Yes	Yes	Yes	c
94	Velagapalle	Yes	Yes	c	c	c	Yes	Yes	Yes	Yes	c
95	Rayavaram	Yes	a	c	c	c	Yes	Yes	Yes	Yes	c

**Census of India 2011- Village Directory
Amenities and Land use (As on 2009)**

Name of District : East Godavari

Location Code No.: 545

Name of Mandal Parishad : Devipatnam

Location Code No.: 0556

Availability of miscellaneous facilities (If amenities available code -Yes is given, If not available within the village, the distance range code viz; a for < 5 Kms, b for 5-10 Kms and c for 10+ kms of nearest place where facility is available is given).								Availability of electricity (Yes/No)				Nearest Town		Name of Village	Sl. No.
Sports Field,	Sports Club / Recreation Centre	Cinema / Video Hall	Public Library	Public Reading Room	Newspaper Supply	Assembly Polling station	Birth & Death Registration Office	Power Supply for Domestic Use (ED)	Power Supply for Agricultural Use (EAG)	Power Supply for Commercial Use (EC)	Power Supply for All Uses (EA)	Name	Distance range code i.e. a for <5 Kms, b for 5-10 Kms and c for 10+ kms		
90	91	92	93	94	95	96	97	98	99	100	101	102	103	2	1
c	c	c	c	c	Yes	Yes	Yes	Yes	Yes	Yes	Yes	Rajahmundry	c	Kondamodalu	72
c	c	c	c	c	Yes	b	Yes	Yes	Yes	Yes	Yes	Rajahmundry	c	Chintalagudem	73
c	c	c	c	c	Yes	a	Yes	Yes	Yes	Yes	Yes	Rajahmundry	c	Mamidivalasa	74
c	c	c	c	c	Yes	a	Yes	Yes	Yes	Yes	Yes	Rajahmundry	c	Thummuru	75
c	c	c	c	c	Yes	b	Yes	Yes	Yes	Yes	Yes	Rajahmundry	c	Gonduru	76
c	c	c	c	c	Yes	a	Yes	Yes	Yes	Yes	Yes	Rajahmundry	c	Katchuluru	77
												Rajahmundry	c	Kothapalle	78
c	c	c	c	c	Yes	b	Yes	Yes	Yes	Yes	Yes	Rajahmundry	c	Peddanutulu	79
c	c	c	c	c	Yes	b	Yes	Yes	Yes	Yes	Yes	Rajahmundry	c	Gangavaram	80
c	c	c	c	c	Yes	a	Yes	Yes	Yes	Yes	Yes	Rajahmundry	c	Mulagalagudem	81
c	c	c	c	c	Yes	a	Yes	Yes	Yes	Yes	Yes	Rajahmundry	c	Kothagudem	82
c	c	c	c	c	Yes	a	Yes	Yes	Yes	Yes	Yes	Rajahmundry	c	Thatiwada	83
c	c	c	c	c	Yes	a	Yes	Yes	Yes	Yes	Yes	Rajahmundry	c	Pedduru	84
c	c	c	c	c	Yes	a	Yes	Yes	Yes	Yes	Yes	Rajahmundry	c	Pamugandi	85
c	c	c	c	c	Yes	Yes	Yes	Yes	Yes	Yes	Yes	Rajahmundry	c	Paluru	86
c	c	c	c	c	Yes	a	Yes	Yes	Yes	Yes	Yes	Rajahmundry	c	Donalanka	87
c	c	c	c	c	Yes	Yes	Yes	Yes	Yes	Yes	Yes	Rajahmundry	c	Maddirathigudem	88
c	c	c	c	c	Yes	b	Yes	Yes	Yes	Yes	Yes	Rajahmundry	c	Choppakonda	89
c	c	c	c	c	Yes	a	Yes	Yes	Yes	Yes	Yes	Rajahmundry	c	Yerrametta	90
c	b	c	c	c	Yes	Yes	Yes	Yes	Yes	Yes	Yes	Rajahmundry	c	Manturu	91
c	c	c	c	c	Yes	b	Yes	Yes	Yes	Yes	Yes	Rajahmundry	c	Kudakarayi	92
c	c	c	c	c	Yes	Yes	Yes	Yes	Yes	Yes	Yes	Rajahmundry	c	Damanapalle	93
c	c	c	c	c	Yes	a	Yes	Yes	Yes	Yes	Yes	Rajahmundry	c	Velagapalle	94
c	c	b	b	b	Yes	b	b	Yes	Yes	Yes	Yes	Rajahmundry	c	Rayavaram	95

**Census of India 2011- Village Directory
Amenities and Land use (As on 2009)**

Name of District : East Godavari

Location Code No.: 545

Name of Mandal Parishad : Devipatnam

Location Code No.: 0556

Sl. No.	Name of Village	Land Use										
		Area under different types of land use (in hectares rounded up to one decimal place)										
		Forests	Area under Non-agricultural Uses	Barren and Un-cultivable land	Permanent Pastures and Other Grazing Lands	Land Under Miscellaneous Tree Crops etc.	Culturable Waste Land	Fallow lands other than current fallows	Current Fallows	Net Area Sown	Total Irrigated Land Area	Total Un-irrigated Land Area
1	2	104	105	106	107	108	109	110	111	112	113	114
72	Kondamodalu	0	9.4	0	0	0	25.7	0	43.7	182.2	43.7	182.2
73	Chintalagudem	0	0	0.3	0	0	0.6	0	0	2.1	0	2.1
74	Mamidivalasa	0	0	0.6	0	0	5	0	0	9.4	0	9.4
75	Thummuru	0	0	0	1	0	7.8	0	0	14.2	0	14.2
76	Gonduru	0	0	0.2	0	0	0.2	0	0	2.6	0	2.6
77	Katchuluru	0	0	1.1	0	0	3.5	0	0	10.3	0	10.3
78	Kothapalle	0	0	0.5	0	0	0.5	0	0	0	0	0
79	Peddanthulu	0	0	0.8	0	0	22.9	0	0	50.3	0	50.3
80	Gangavaram	0	0	0	2	0	8	0	0	44	0	44
81	Mulagalagudem	0	0	0.4	0	0	1.3	0	0	21.3	0	21.3
82	Kothagudem	1.9	0	3	0	0	7	0	0	31.1	0	31.1
83	Thatiwada	0	0	1.7	0	0	10.6	0	0	31.6	0	31.6
84	Pedduru	0	0	0.5	0	0	8.8	0	0	29.7	0	29.7
85	Pamugandi	0	0	0.8	0	0	3.1	0	0	49	0	49
86	Paluru	0	0	0.4	0	0	3.6	0	2.6	24.4	2.6	24.4
87	Donalanka	0	0	2.2	0	0	4.5	0	0	37.4	0	37.4
88	Maddirathigudem	0	0	5.2	0	0	10.1	0	0	33.7	0	33.7
89	Choppakonda	0	0	3.2	0	0	4.2	0	0	28.6	0	28.6
90	Yerrametla	0	0	0.3	0	0	16.4	0	0	11.3	0	11.3
91	Manturu	0	0	9.3	0	0	64.7	0	0	112	0	112
92	Kudakarayi	0	0	1	0	0	0.7	0	0	19.3	0	19.3
93	Damanapalle	0	0	6.2	0	0	22	0	0	30.8	0	30.8
94	Velagapalle	0	0	7.3	0	0	15.1	0	0	51.6	0	51.6
95	Rayavaram	2.3	0	1.6	0	0	33.1	0	0	26	0	26

**Census of India 2011- Village Directory
Amenities and Land use (As on 2009)**

Name of District : East Godavari

Location Code No.: 545

Name of Mandal Parishad : Devipatnam

Location Code No.: 0556

Land Use					Name of three most important commodities manufactured			Name of Village	Sl. No.
Area irrigated by source (in hectare).					First	Second	Third		
Canals (C)	Wells/Tube-wells(W/TW)	Tanks/Lakes(T/L)	Water Falls(WF)	Others(O)					
115	116	117	118	119	120	121	122	2	1
0	0	43.7	0	0				Kondamodalu	72
0	0	0	0	0				Chintalagudem	73
0	0	0	0	0				Mamidivalasa	74
0	0	0	0	0				Thummuru	75
0	0	0	0	0				Gonduru	76
0	0	0	0	0				Katchuluru	77
0	0	0	0	0				Kothapalle	78
0	0	0	0	0	Leafplates Manufacturing	Honey		Peddanthulu	79
0	0	0	0	0	Leafplates Manufacturing			Gangavaram	80
0	0	0	0	0				Mulagalagudem	81
0	0	0	0	0				Kothagudem	82
0	0	0	0	0				Thatiwada	83
0	0	0	0	0		Honey		Pedduru	84
0	0	0	0	0				Pamugandi	85
0	0	2.6	0	0				Paluru	86
0	0	0	0	0	Leafplates Manufacturing	Honey		Donalanka	87
0	0	0	0	0		Honey		Maddirathigudem	88
0	0	0	0	0				Choppakonda	89
0	0	0	0	0	Beedies			Yerrametla	90
0	0	0	0	0	Beedies			Manturu	91
0	0	0	0	0	Honey Products			Kudakarayi	92
0	0	0	0	0				Damanapalle	93
0	0	0	0	0		Honey		Velagapalle	94
0	0	0	0	0				Rayavaram	95

**Census of India 2011- Village Directory
Amenities and Land use (As on 2009)**

Name of District : East Godavari

Location Code No.: 545

Name of Mandal Parishad : Devipatnam

Location Code No.: 0556

Sl. No.	Name of Village	Location code no.	Total area of the village (in hectares rounded up to one decimal place)	Total population (2011 census)	Number of households (2011 census)	Number of educational amenities available (If not available within the village, the distance range code viz; a for < 5 Kms, b for 5-10 Kms and c for 10+ kms of nearest place where facility is available is given).									
						Pre-Primary school (PP)	Primary school (P)	Middle school (M)	Secondary School (S)	Senior Secondary school (SS)	Degree college of arts, science & commerce (ASC)	Engineering college(EC)	Medical college (MC)	Management institute (MI)	Polytechnic (Pt)
1	2	3	4	5	6	7	8	9	10	11	12	13	14	15	16
96	V. Ramannapalem	586623	134	269	84	c	1	b	b	c	c	c	c	c	c
97	Lakshmiapuram	586624	113	207	71	c	1	b	b	c	c	c	c	c	c
98	Gumpanapalle	586625	260	125	47	c	1	1	b	c	c	c	c	c	c
99	Nereduvalasa	586626	13	0	0										
100	Lingavaram	586627	13	69	27	b	b	b	b	b	c	c	c	c	c
101	Thoyyeru	586628	1140	1739	543	a	3	a	a	a	c	c	c	c	c
102	Devipatnam	586629	77	1726	557	1	2	1	1	1	c	c	c	c	c
103	Ganugulagondi	586630	13	59	26	a	a	a	a	a	c	c	c	c	c
104	A. Veeravaram	586631	166	598	198	a	3	a	a	a	c	c	c	c	c
105	China Ramanayyapeta	586632	166	801	286	b	3	b	b	b	c	c	c	c	c
106	Dandangi	586633	391	867	317	b	3	1	b	b	c	c	c	c	c
107	Pothavaram	586634	363	846	210	c	2	1	b	c	c	c	c	c	c
108	Pudipalle	586635	293	1408	479	b	3	1	b	b	c	c	c	c	c
109	Anguluru	586636	352	347	115	c	1	c	c	c	c	c	c	c	c
110	Nelakota	586637	1872	639	179	c	2	c	c	c	c	c	c	c	c
111	Devaram	586638	141	685	177	c	1	1	b	c	c	c	c	c	c
112	Sarabhavaram	586639	710	1514	434	c	5	1	b	c	c	c	c	c	c
113	Indukurupeta	586640	234	3291	962	c	3	1	1	c	c	c	c	c	c
114	Ravilanka	586641	516	470	137	c	1	a	a	c	c	c	c	c	c
115	Lothupalem	586642	751	887	214	c	2	1	b	c	c	c	c	c	c
116	Indukuru	586643	1391	2025	568	c	3	a	a	b	c	c	c	c	c
117	Peda Bheempalle	586644	847	832	260	c	1	b	b	b	c	c	c	c	c
Total			11198	28178	8711	2	74	12	3	1	0	0	0	0	0

**Census of India 2011- Village Directory
Amenities and Land use (As on 2009)**

Name of District : East Godavari

Location Code No.: 545

Name of Mandal Parishad : Devipatnam

Location Code No.: 0556

Number of educational amenities available (If not available within the village, the distance range code viz; a for <5 Kms, b for 5-10 Kms and c for 10+ kms of nearest place where facility is available is given).				Number of Medical Amenities available. (If not available within the village, the distance range code viz; a for < 5 Kms, b for 5-10 Kms and c for 10+ kms of nearest place where facility is available is given).										Name of Village	Sl. No.	
Vocational training school /ITI	Non-formal training centre (NFTC)	Special school for disabled (SSD)	Others (specify)	Community health centre (CHC)	Primary health centre (PHC)	Primary health sub centre (PHS)	Maternity and child welfare centre (MCW)	T.B. clinic (TBC)	Hospital-allopathic (HA)	Hospital-alternative medicine (HO)	Dispensary (D)	Veterinary hospital (VH)	Mobile health clinic (MHC)			Family welfare centre (FWC)
17	18	19	20	21	22	23	24	25	26	27	28	29	30	31	2	1
c	c	c		c	c	c	c	c	c	c	c	c	c	c	V. Ramannapalem	96
c	c	c		c	c	c	c	c	c	c	c	c	c	c	Lakshmipuram	97
c	c	c		c	c	c	c	c	c	c	c	c	c	c	Gumpanapalle	98
															Nereduvalasa	99
c	c	c		c	b	b	c	c	c	c	c	b	c	c	Lingavaram	100
c	c	c		c	a	1	c	c	c	c	c	a	c	c	Thoyyeru	101
c	c	c		c	1	a	c	c	c	c	c	1	c	c	Devipatnam	102
c	c	c		c	a	a	c	c	c	c	c	a	c	c	Ganugulagondi	103
c	c	c		c	a	a	c	c	c	c	c	a	c	c	A. Veeravaram	104
c	c	c		c	b	1	c	c	c	c	c	b	c	c	China Ramanayyapeta	105
c	c	c		c	b	1	c	c	c	c	c	b	c	c	Dandangi	106
c	c	c		c	c	c	c	c	c	c	c	c	c	c	Pothavaram	107
c	c	c		c	b	1	c	c	c	c	c	b	b	c	Pudipalle	108
c	c	c		c	c	c	c	c	c	c	c	c	c	c	Anguluru	109
c	c	c		c	c	c	c	c	c	c	c	c	c	c	Nelakota	110
c	c	c		c	c	1	c	c	c	c	c	c	c	c	Devaram	111
c	c	c		c	c	1	c	c	c	c	c	c	c	c	Sarabhavaram	112
c	c	c		c	1	1	c	c	c	c	c	c	c	c	Indukurupeta	113
c	c	c		c	c	c	c	c	c	c	c	c	c	c	Ravilanka	114
c	c	c		c	c	c	c	c	c	c	c	c	c	c	Lothupalem	115
c	c	c		c	c	1	c	c	c	c	c	c	c	c	Indukuru	116
c	c	c		c	c	c	c	c	c	c	c	c	c	c	Peda Bheempalle	117
0	0	0	0	0	3	12	0	0	0	0	1	1	0	0		

**Census of India 2011- Village Directory
Amenities and Land use (As on 2009)**

Name of District : East Godavari

Location Code No.: 545

Name of Mandal Parishad : Devipatnam

Location Code No.: 0556

Sl. No.	Name of Village	Number of Non-Government Medical Amenities available.							Availability of drinking water - Yes / No							
		Charitable non Govt. hospital/Nursing home.	Medical practitioner with MBBS Degree	Medical practitioner with other degree	Medical practitioner with no degree	Traditional practitioner and faith healer	Medicine Shop	Others	Tap water (Treated/Untreated)	Well water (Covered / Uncovered well)	Hand Pump	Tube wells / Bore well	Spring	River / Canal	Tank / Pond / Lake	Others
1	2	32	33	34	35	36	37	38	39	40	41	42	43	44	45	46
96	V. Ramannapalem	0	0	0	0	0	0	0	No	No	Yes	No	No	Yes	No	No
97	Lakshampuram	0	0	0	0	0	0	0	No	No	Yes	No	No	No	No	No
98	Gumpanapalle	0	0	0	0	0	0	0	No	Yes	Yes	No	No	No	No	No
99	Nereduvalasa															
100	Lingavaram	0	0	0	0	0	0	0	Yes	Yes	Yes	No	No	No	No	No
101	Thoyyeru	0	0	0	0	0	0	0	No	No	Yes	No	No	Yes	No	No
102	Devipatnam	0	0	0	1	0	0	0	Yes	No	Yes	No	No	Yes	No	No
103	Ganugulagondi	0	0	0	0	0	0	0	No	No	Yes	No	No	No	No	No
104	A. Veeravaram	0	0	0	0	0	0	0	No	No	Yes	No	No	Yes	No	No
105	China Ramanayyapeta	0	0	0	0	0	0	0	No	Yes	Yes	No	No	No	No	No
106	Dandangi	0	0	0	0	0	0	0	No	No	Yes	No	No	Yes	No	No
107	Pothavaram	0	0	0	0	0	0	0	Yes	No	Yes	No	No	No	No	No
108	Pudipalle	0	0	0	0	0	0	0	No	No	Yes	No	No	Yes	No	No
109	Anguluru	0	0	0	0	0	0	0	No	No	Yes	No	No	No	No	No
110	Nelakota	0	0	0	0	0	0	0	No	No	Yes	No	No	Yes	No	No
111	Devaram	0	0	0	0	0	0	0	Yes	Yes	Yes	No	No	No	No	No
112	Sarabhavaram	0	0	0	0	0	0	0	Yes	No	Yes	No	No	No	No	No
113	Indukurupeta	0	0	0	0	0	0	0	Yes	No	Yes	No	No	No	Yes	No
114	Ravilanka	0	0	0	0	0	0	0	Yes	No	Yes	No	No	No	No	No
115	Lothupalem	0	0	0	0	0	0	0	Yes	No	Yes	No	No	No	No	No
116	Indukuru	0	0	0	0	0	0	0	Yes	Yes	Yes	No	No	No	No	No
117	Peda Bheempalle	0	0	0	0	0	0	0	Yes	No	Yes	No	No	No	No	No
Total		0	0	0	1	0	0	0	13	9	44	0	1	11	1	1

**Census of India 2011- Village Directory
Amenities and Land use (As on 2009)**

Name of District : East Godavari

Location Code No.: 545

Name of Mandal Parishad : Devipatnam

Location Code No.: 0556

Availability of toilet & others Yes / No				Communication and transport facilities (If amenities available code -Yes is given except for Village Pin Code ,If not available within the village , the distance range code viz; a for < 5 Kms, b for 5-10 Kms and c for 10+ kms of nearest place where facility is available is given).								Name of Village	Sl. No.
Community toilet including bath.	Community toilet excluding bath.	Rural sanitary mart or sanitary hardware outlet available near the village.	Community bio- gas or recycle of waste for productive use.	Post office(PO)	Sub post office (SPO)	Post & Telegraph office (P&TO)	Village Pin Code	Telephones (Land lines)	Public call office (PCO)	Mobile phone coverage	Internet cafes/ Common service centre (CSC)		
47	48	49	50	51	52	53	54	55	56	57	58	2	1
No	No	No	No	c	c	c	533339	c	c	Yes	c	V. Ramannapalem	96
No	No	No	No	c	c	c	533339	c	c	Yes	c	Lakshmpuram	97
No	No	No	No	c	c	c	533339	c	c	Yes	c	Gumpanapalle	98
												Nereduvalasa	99
No	No	No	No	b	b	c	533339	b	b	Yes	c	Lingavaram	100
No	No	No	No	a	a	c	533339	Yes	Yes	Yes	c	Thoyyeru	101
No	No	No	No	Yes	Yes	Yes	533339	Yes	Yes	Yes	c	Devipatnam	102
No	No	No	No	a	a	c	533339	a	a	Yes	c	Ganugulagondi	103
No	No	No	No	a	a	c	533339	a	a	Yes	c	A. Veeravaram	104
No	No	No	No	b	b	c	533339	b	b	Yes	c	China Ramanayyapeta	105
No	No	No	No	b	b	c	533339	Yes	Yes	Yes	c	Dandangi	106
No	No	No	No	c	c	c	533286	c	c	Yes	c	Pothavaram	107
No	No	No	No	b	b	c	533339	b	b	Yes	c	Pudipalle	108
No	No	No	No	c	c	c	533287	c	c	Yes	c	Anguluru	109
No	No	No	No	c	c	c	533287	c	c	Yes	c	Nelakota	110
No	No	No	No	c	c	c	533286	c	c	Yes	c	Devaram	111
No	No	No	No	c	c	c	533286	c	c	Yes	c	Sarabhavaram	112
No	No	No	No	Yes	c	c	533286	Yes	Yes	Yes	c	Indukurupeta	113
No	No	No	No	c	c	c	533286	c	c	Yes	c	Ravilanka	114
No	No	No	No	c	c	c	533286	c	c	Yes	c	Lothupalem	115
No	No	No	No	Yes	b	c	533286	Yes	Yes	Yes	c	Indukuru	116
No	No	No	No	c	b	c	533286	c	c	Yes	c	Peda Bheempalle	117
0	0	0	0	3	3	1		7	7	44	0		

**Census of India 2011- Village Directory
Amenities and Land use (As on 2009)**

Name of District : East Godavari

Location Code No.: 545

Name of Mandal Parishad : Devipatnam

Location Code No.: 0556

Sl. No.	Name of Village	Communication and transport facilities (If amenities available code -Yes is given except for Village Pin Code, If not available within the village, the distance range code viz; a for < 5 Kms, b for 5-10 Kms and c for 10+ kms of nearest place where facility is available is given).								
		Private courier facility	Bus service (Public & Private)	Railway stations	Auto/Modified Autos	Taxis and Vans	Tractors	Cycle-pulled rickshaws(Manual & Machine driven)	Carts driven by animals	Sea /River ferry service
1	2	59	60	61	62	63	64	65	66	67
96	V. Ramannapalem	c	Yes	c	b	c	a		Yes	c
97	Lakshampuram	c	b	c	c	c	b		Yes	c
98	Gumpanapalle	c	a	c	c	Yes	a		Yes	c
99	Nereduvalasa									
100	Lingavaram	c	b	c	b	c	b		Yes	c
101	Thoyyeru	c	Yes	c	Yes	Yes	Yes		Yes	c
102	Devipatnam	c	Yes	c	Yes	Yes	Yes	Yes	Yes	c
103	Ganugulagondi	c	a	c	a	a	a		Yes	c
104	A. Veeravaram	c	Yes	c	Yes	c	Yes		Yes	c
105	China Ramanayyapeta	c	Yes	c	Yes	c	Yes		Yes	c
106	Dandangi	c	Yes	c	Yes	c	Yes		Yes	c
107	Pothavaram	c	Yes	c	Yes	c	Yes		Yes	c
108	Pudipalle	c	Yes	c	b	c	Yes		Yes	c
109	Anguluru	c	b	c	b	c	Yes		Yes	c
110	Nelakota	c	b	c	b	c	Yes		Yes	c
111	Devaram	c	Yes	c	Yes	c	Yes		Yes	c
112	Sarabhavaram	c	Yes	c	b	c	Yes		Yes	c
113	Indukurupeta	c	Yes	c	Yes	c	Yes		Yes	c
114	Ravilanka	c	Yes	c	Yes	c	Yes		Yes	c
115	Lothupalem	c	a	c	Yes	c	a		Yes	c
116	Indukuru	c	Yes	c	Yes	b	Yes		Yes	c
117	Peda Bheempalle	c	Yes	c	Yes	b	Yes		Yes	c
Total		0	18	0	16	3	19	1	44	0

**Census of India 2011- Village Directory
Amenities and Land use (As on 2009)**

Name of District : East Godavari

Location Code No.: 545

Name of Mandal Parishad : Devipatnam

Location Code No.: 0556

Village connected to highways,village roads, banks & credit societies (If amenities available code -Yes is given, If not available within the village , the distance range code viz; a for < 5 Kms, b for 5-10 Kms and c for 10+ kms of nearest place where facility is available is given).												Name of Village	Sl. No.
68	69	70	71	72	73	74	75	76	77	78	79		
c	b	c	c	b	Yes	b		Yes	c	c	c	V. Ramannapalem	96
c	b	c	c	b	Yes	b		Yes	c	c	c	Lakshmiapuram	97
c	b	c	c	b	Yes	b		Yes	c	c	c	Gumpanapalle	98
												Nereduvalasa	99
c	b	c	c	a	Yes	b		Yes	b	c	b	Lingavaram	100
c	b	c	c	Yes	Yes	b		Yes	a	c	Yes	Thoyyeru	101
c	Yes	c	Yes	Yes	Yes	b		Yes	Yes	c	Yes	Devipatnam	102
c	b	c	c	b	Yes	b		Yes	a	c	a	Ganugulagondi	103
c	Yes	c	c	Yes	Yes	b		Yes	a	c	a	A. Veeravaram	104
c	Yes	c	c	Yes	Yes	b		Yes	b	c	b	China Ramanayyapeta	105
c	a	c	c	Yes	Yes	b		Yes	b	c	b	Dandangi	106
c	b	c	c	Yes	Yes	b		Yes	c	c	c	Pothavaram	107
c	b	c	c	Yes	Yes	b		Yes	b	c	b	Pudipalle	108
c	b	c	c	a	Yes	b		Yes	c	c	c	Anguluru	109
c	b	c	c	Yes	Yes	b		Yes	c	c	b	Nelakota	110
c	c	c	c	Yes	Yes	b		Yes	c	c	b	Devaram	111
c	c	c	c	Yes	Yes	b		Yes	b	c	b	Sarabhavaram	112
c	c	c	c	Yes	Yes	Yes		Yes	Yes	c	Yes	Indukurupeta	113
c	c	c	c	b	Yes	b		Yes	b	c	b	Ravilanka	114
c	c	c	c	Yes	Yes	b		Yes	c	c	b	Lothupalem	115
c	c	b	b	Yes	Yes	Yes		Yes	c	c	b	Indukuru	116
c	c	b	b	Yes	Yes	b		Yes	c	c	c	Peda Bheempalle	117
0	6	0	1	18	44	2	0	44	2	0	3		

**Census of India 2011- Village Directory
Amenities and Land use (As on 2009)**

Name of District : East Godavari

Location Code No.: 545

Name of Mandal Parishad : Devipatnam

Location Code No.: 0556

Sl. No.	Name of Village	Availability of miscellaneous facilities (If amenities available code -Yes is given, If not available within the village, the distance range code viz; a for < 5 Kms, b for 5-10 Kms and c for 10+ kms of nearest place where facility is available is given).									
		Self-Help Group (SHG)	Public distribution system (PDS) shop	Mandis / Regular market	Weekly Haat	Agricultural marketing society	Integrated Child Development Scheme (Nutritional Centres)	Anganwadi Centre (Nutritional Centres)	Others (Nutritional Centres)	ASHA (Accredited Social Health Activist)	Community centre with/without TV
1	2	80	81	82	83	84	85	86	87	88	89
96	V. Ramannapalem	Yes	a	c	c	c	Yes	Yes	Yes	Yes	c
97	Lakshmiapuram	Yes	b	c	c	c	Yes	Yes	Yes	Yes	c
98	Gumpanapalle	Yes	a	c	c	c	Yes	Yes	Yes	Yes	c
99	Nereduvalasa										
100	Lingavaram	Yes	b	b	b	b	Yes	Yes	Yes	Yes	c
101	Thoyyeru	Yes	a	a	a	a	Yes	Yes	Yes	Yes	c
102	Devipatnam	Yes	Yes	Yes	Yes	Yes	Yes	Yes	Yes	Yes	Yes
103	Ganugulagondi	a	a	a	a	a	Yes	a	Yes	a	c
104	A. Veeravaram	Yes	a	a	a	a	Yes	Yes	Yes	Yes	c
105	China Ramanayyapeta	Yes	Yes	b	b	b	Yes	Yes	Yes	Yes	c
106	Dandangi	Yes	Yes	b	b	b	Yes	Yes	Yes	Yes	c
107	Pothavaram	Yes	Yes	c	c	c	Yes	Yes	Yes	Yes	c
108	Pudipalle	Yes	Yes	b	b	b	Yes	Yes	Yes	Yes	c
109	Anguluru	Yes	b	c	c	c	Yes	a	Yes	Yes	c
110	Nelakota	Yes	b	c	c	c	Yes	Yes	Yes	Yes	c
111	Devaram	Yes	a	c	c	c	Yes	Yes	Yes	Yes	c
112	Sarabhavaram	Yes	Yes	c	c	c	Yes	Yes	Yes	Yes	c
113	Indukurupeta	Yes	Yes	c	c	c	Yes	Yes	Yes	Yes	c
114	Ravilanka	Yes	a	c	c	c	Yes	Yes	Yes	Yes	c
115	Lothupalem	Yes	a	c	c	c	Yes	Yes	Yes	Yes	c
116	Indukuru	Yes	Yes	c	c	c	Yes	Yes	Yes	Yes	c
117	Peda Bheempalle	Yes	a	c	c	c	Yes	Yes	Yes	Yes	c
Total		43	12	1	1	1	44	41	44	43	1

**Census of India 2011- Village Directory
Amenities and Land use (As on 2009)**

Name of District : East Godavari

Location Code No.: 545

Name of Mandal Parishad : Devipatnam

Location Code No.: 0556

Availability of miscellaneous facilities (If amenities available code -Yes is given, If not available within the village, the distance range code viz; a for < 5 Kms, b for 5-10 Kms and c for 10+ kms of nearest place where facility is available is given).								Availability of electricity (Yes/No)				Nearest Town		Name of Village	Sl. No.
Sports Field,	Sports Club / Recreation Centre	Cinema / Video Hall	Public Library	Public Reading Room	Newspaper Supply	Assembly Polling station	Birth & Death Registration Office	Power Supply for Domestic Use (ED)	Power Supply for Agricultural Use (EAG)	Power Supply for Commercial Use (EC)	Power Supply for All Uses (EA)	Name	Distance range code i.e. a for <5 Kms, b for 5-10 Kms and c for 10+ kms		
90	91	92	93	94	95	96	97	98	99	100	101	102	103	2	1
c	c	c	c	c	Yes	b	Yes	Yes	Yes	Yes	Yes	Rajahmundry	c	V. Ramannapalem	96
c	c	c	c	c	Yes	b	a	Yes	Yes	Yes	Yes	Rajahmundry	c	Lakshmipuram	97
c	c	c	c	c	Yes	b	a	Yes	Yes	Yes	Yes	Rajahmundry	c	Gumpanapalle	98
												Rajahmundry	c	Nereduvalasa	99
c	c	c	b	c	Yes	b	c	Yes	Yes	Yes	Yes	Rajahmundry	c	Lingavaram	100
c	c	c	a	c	Yes	Yes	a	Yes	Yes	Yes	Yes	Rajahmundry	c	Thoyyeru	101
Yes	c	Yes	Yes	Yes	Yes	Yes	Yes	Yes	Yes	Yes	Yes	Rajahmundry	c	Devipatnam	102
c	c	c	a	c	Yes	a	a	Yes	Yes	Yes	Yes	Rajahmundry	c	Ganugulagondi	103
c	c	c	c	c	Yes	a	a	Yes	Yes	Yes	Yes	Rajahmundry	c	A. Veeravaram	104
c	c	c	c	c	Yes	Yes	Yes	Yes	Yes	Yes	Yes	Rajahmundry	c	China Ramanayyapeta	105
c	c	c	c	c	Yes	a	a	Yes	Yes	Yes	Yes	Rajahmundry	c	Dandangi	106
c	c	c	c	c	Yes	Yes	Yes	Yes	Yes	Yes	Yes	Rajahmundry	c	Pothavaram	107
c	c	c	b	c	Yes	Yes	Yes	Yes	Yes	Yes	Yes	Rajahmundry	c	Pudipalle	108
c	c	c	c	c	Yes	b	b	Yes	Yes	Yes	Yes	Rajahmundry	c	Anguluru	109
c	c	c	c	c	Yes	b	b	Yes	Yes	Yes	Yes	Rajahmundry	c	Nelakota	110
c	c	c	c	c	Yes	a	Yes	Yes	Yes	Yes	Yes	Rajahmundry	c	Devaram	111
c	c	c	c	b	Yes	Yes	Yes	Yes	Yes	Yes	Yes	Rajahmundry	c	Sarabhavaram	112
c	c	Yes	Yes	Yes	Yes	Yes	Yes	Yes	Yes	Yes	Yes	Rajahmundry	c	Indukurupeta	113
c	c	Yes	c	a	Yes	a	Yes	Yes	Yes	Yes	Yes	Rajahmundry	c	Ravilanka	114
c	c	b	b	b	Yes	a	a	Yes	Yes	Yes	Yes	Rajahmundry	c	Lothupalem	115
c	c	a	a	a	Yes	Yes	Yes	Yes	Yes	Yes	Yes	Rajahmundry	c	Indukuru	116
c	c	b	b	b	Yes	a	Yes	Yes	Yes	Yes	Yes	Rajahmundry	c	Peda Bheempalle	117
1	0	3	2	2	44	13	33	44	44	44	44		0		

**Census of India 2011- Village Directory
Amenities and Land use (As on 2009)**

Name of District : East Godavari

Location Code No.: 545

Name of Mandal Parishad : Devipatnam

Location Code No.: 0556

Sl. No.	Name of Village	Land Use										
		Area under different types of land use (in hectares rounded up to one decimal place)										
		Forests	Area under Non-agricultural Uses	Barren and Un-cultivable land	Permanent Pastures and Other Grazing Lands	Land Under Miscellaneous Tree Crops etc.	Culturable Waste Land	Fallow lands other than current fallows	Current Fallows	Net Area Sown	Total Irrigated Land Area	Total Un-irrigated Land Area
1	2	104	105	106	107	108	109	110	111	112	113	114
96	V. Ramannapalem	0	0	35	0	0	47.6	0	0	51.4	0	51.4
97	Lakshmiapuram	0	0	13.1	0	0	43	0	0	56.9	0	56.9
98	Gumpanapalle	90	0	10.6	0	0	140.8	0	0	18.6	0	18.6
99	Nereduvalasa	0	0	1.7	0	0	0.1	0	0	11.1	0	11.1
100	Lingavaram	0	0	1	0	0	1.5	0	0	10.5	0	10.5
101	Thoyyeru	809.4	40.4	0	0	0	11.8	0	6.4	272	6.4	272
102	Devipatnam	0	0	3	0	0	12.8	0	36.3	24.8	36.3	24.8
103	Ganugulagondi	0	0	0.8	0	0	0.9	0	0	11.3	0	11.3
104	A. Veeravaram	0	0	7.4	0	0	71	0	0	87.6	0	87.6
105	China Ramanayyapeta	0	0	10.9	0	0	68.3	0	12.9	73.9	12.9	73.9
106	Dandangi	0	0	27	0	0	174	0	1.8	188.1	1.8	188.1
107	Pothavaram	0	0	30.4	0	0	156.1	0	14.1	162.4	14.1	162.4
108	Pudipalle	169.7	0	11.7	0	0	36.3	0	3	72.4	3	72.4
109	Anguluru	250.5	0	10.8	0	0	25	0	0	65.7	0	65.7
110	Nelakota	1492.1	0	42	0	0	193.5	0	0	144.3	0	144.3
111	Devaram	0	0	9.8	0	0	28.5	0	14.6	88.2	14.6	88.2
112	Sarabhavaram	378	0	24.5	0	0	34.5	0	99.4	173.6	99.4	173.6
113	Indukurupeta	0	0	3.6	0	0	85.8	0	49.5	95.1	49.5	95.1
114	Ravilanka	415	0	12.4	0	0	13	0	30.3	45.3	30.3	45.3
115	Lothupalem	394.1	0	39.1	0	0	129.8	0	9.2	178.9	9.2	178.9
116	Indukuru	0	0	14.4	0	0	1177	0	79.9	120	79.9	120
117	Peda Bheempalle	299.9	0	45.4	0	0	3.2	0	76.9	421.6	76.9	421.6
Total		4302.9	49.8	401.2	3	0	2734	0	480.6	3226.6	480.6	3226.6

**Census of India 2011- Village Directory
Amenities and Land use (As on 2009)**

Name of District : East Godavari

Location Code No.: 545

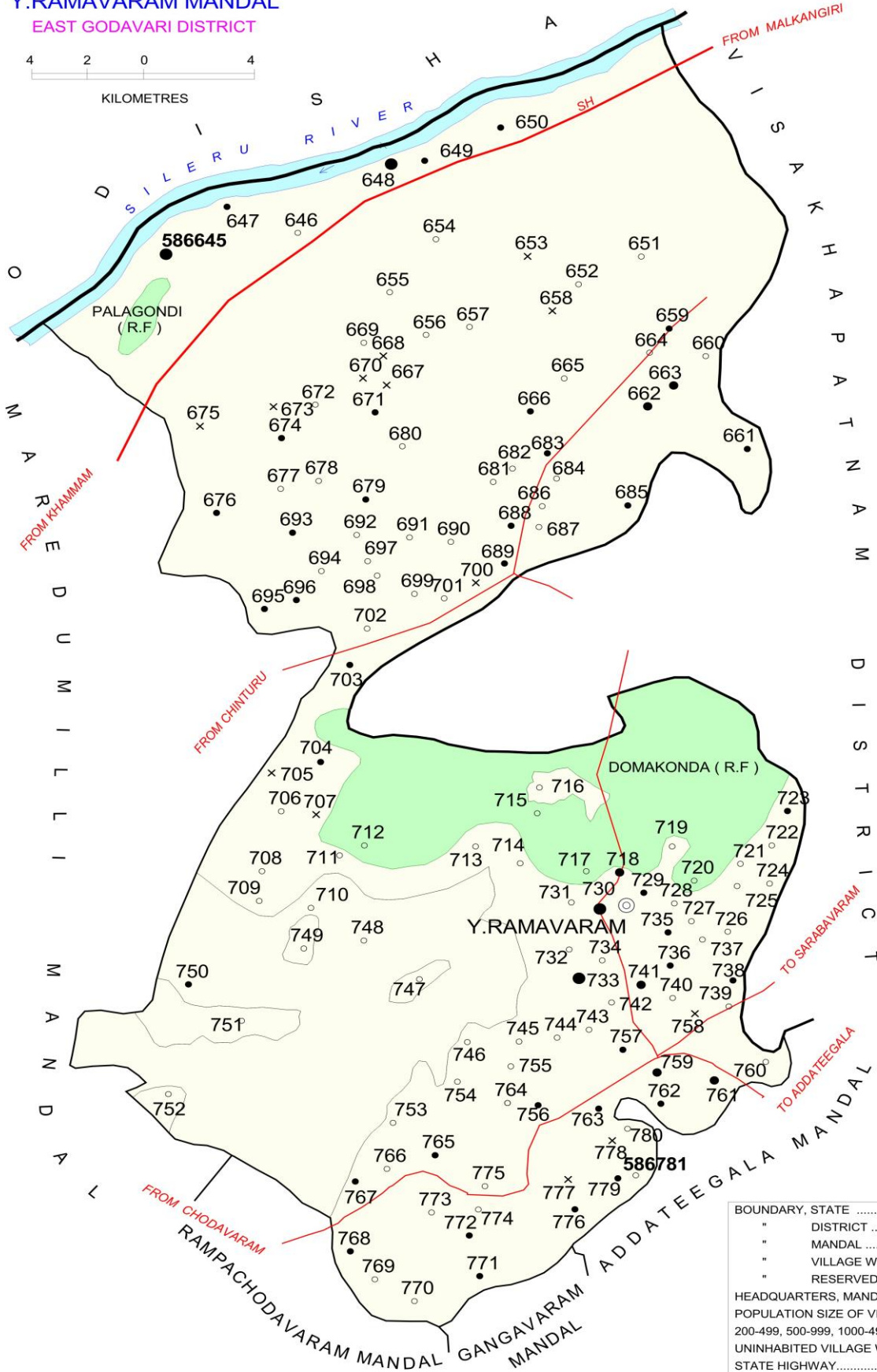
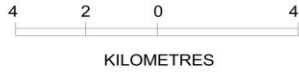
Name of Mandal Parishad : Devipatnam

Location Code No.: 0556

Land Use					Name of three most important commodities manufactured			Name of Village	Sl. No.
Area irrigated by source (in hectare).					First	Second	Third		
Canals (C)	Wells/Tube-wells(W/TW)	Tanks/Lakes(T/L)	Water Falls(WF)	Others(O)					
115	116	117	118	119	120	121	122	2	1
0	0	0	0	0				V. Ramannapalem	96
0	0	0	0	0				Lakshmipuram	97
0	0	0	0	0				Gumpanapalle	98
0	0	0	0	0				Nereduvalasa	99
0	0	0	0	0				Lingavaram	100
0	0	6.4	0	0	Beedies			Thoyyeru	101
0	0	36.3	0	0	Beedies			Devipatnam	102
0	0	0	0	0				Ganugulagondi	103
0	0	0	0	0				A. Veeravaram	104
0	0	12.9	0	0				China Ramanayyapeta	105
0	0	1.8	0	0				Dandangi	106
0	0	14.1	0	0				Pothavaram	107
0	0	3	0	0				Pudipalle	108
0	0	0	0	0				Anguluru	109
0	0	0	0	0				Nelakota	110
0	0	14.6	0	0	Beedies			Devaram	111
0	0	99.4	0	0				Sarabhavaram	112
0	0	49.5	0	0	Beedies	Honey		Indukurupeta	113
0	11.1	19.2	0	0				Ravilanka	114
0	0	9.2	0	0				Lothupalem	115
0	0	79.9	0	0	Leafplates Manufacturing	Honey		Indukuru	116
0	0	76.9	0	0				Peda Bheempalle	117
0	11.1	469.5	0	0					

INDIA
 ANDHRA PRADESH
Y.RAMAVARAM MANDAL
 EAST GODAVARI DISTRICT

AREA : 911.98 Sq.Kms.
 POPULATION : 28614
 No. OF TOWNS : Nil
 No. OF VILLAGES : 137
 DISTANCE FROM Dist.H.Qtrs.
 TO MANDAL H.Qtrs. : 120 Kms.



BOUNDARY, STATE	—————
" DISTRICT	—————
" MANDAL	—————
" VILLAGE WITH MDDS CODE	○ 586781
" RESERVED FOREST	DOMAKONDA R.F.
HEADQUARTERS, MANDAL	⊙
POPULATION SIZE OF VILLAGES: BELOW 200,	○
200-499, 500-999, 1000-4999	● ● ● ● ●
UNINHABITED VILLAGE WITH MDDS CODE	×
STATE HIGHWAY	SH
IMPORTANT METALLED ROADS	—————
RIVER/STREAM	~~~~~

**ALPHABETICAL LIST OF VILLAGES (MANDAL PARISHAD WISE)
EAST GODAVARI DISTRICT**

Sl. No.	Name of Village	2011 Census Location Code No.	2001 Census Location Code No.
1	2	3	4
Name of Mandal Parishad : Y.Ramavaram			
Name of Mandal : Y.Ramavaram (0003)			
1	Adupulametta	2854504886586667	2814000301768600
2	Allurigedda	2854504886586681	2814000301770000
3	Ammapeta	2854504886586764	2814000301778300
4	Annampalem	2854504886586755	2814000301777400
5	Antilova	2854504886586655	2814000301767400
6	Babbilova	2854504886586691	2814000301771000
7	Bachaluru	2854504886586650	2814000301766900
8	Bandigedda	2854504886586735	2814000301775400
9	Bheemudugadda	2854504886586749	2814000301776800
10	Boddagondi	2854504886586671	2814000301769000
11	Boddagunta	2854504886586751	2814000301777000
12	Boddapalle	2854504886586774	2814000301779300
13	Boddumamidi	2854504886586646	2814000301766500
14	Bullojupalem	2854504886586768	2814000301778700
15	Buradakota	2854504886586722	2814000301774100
16	Buradavalasa	2854504886586699	2814000301771800
17	Buruguwada	2854504886586739	2814000301775800
18	Buruguwada	2854504886586745	2814000301776400
19	Busikota	2854504886586702	2814000301772100
20	Chamagedda	2854504886586728	2814000301774700
21	Chanaganuru	2854504886586661	2814000301768000
22	Chaparai	2854504886586679	2814000301769800
23	Chavitidibbalu	2854504886586759	2814000301777800
24	Chendurthi	2854504886586766	2814000301778500
25	Chilakaveedhilanka	2854504886586685	2814000301770400
26	Chinavulempadu	2854504886586779	2814000301779800
27	Chinta Koyya	2854504886586752	2814000301777100
28	Chinthakarrapalem	2854504886586729	2814000301774800
29	Chinthalapudi	2854504886586750	2814000301776900
30	D. Mamdivada	2854504886586674	2814000301769300
31	Dabbamamidi	2854504886586737	2814000301775600

**ALPHABETICAL LIST OF VILLAGES (MANDAL PARISHAD WISE)
EAST GODAVARI DISTRICT**

Sl. No.	Name of Village	2011 Census Location Code No.	2001 Census Location Code No.
1	2	3	4
Name of Mandal Parishad : Y.Ramavaram			
Name of Mandal : Y.Ramavaram (0003)			
32	Dadalikavada	2854504886586724	2814000301774300
33	Dalipadu	2854504886586763	2814000301778200
34	Daragedda	2854504886586689	2814000301770800
35	Daralova	2854504886586712	2814000301773100
36	Devaramadugula	2854504886586761	2814000301778000
37	Donarai	2854504886586748	2814000301776700
38	Donkarai	2854504886586645	2814000301766400
39	Doragondi	2854504886586653	2814000301767200
40	Dorawada	2854504886586711	2814000301773000
41	Dubela	2854504886586669	2814000301768800
42	Dumpavalasa	2854504886586703	2814000301772200
43	Edlakonda	2854504886586687	2814000301770600
44	G.Vattigedda	2854504886586686	2814000301770500
45	Gandempalle	2854504886586773	2814000301779200
46	Ganganuru	2854504886586660	2814000301767900
47	Gannavaram	2854504886586714	2814000301773300
48	Gellavada	2854504886586675	2814000301769400
49	Gobbilapanukulu	2854504886586758	2814000301777700
50	Godugurayi	2854504886586762	2814000301778100
51	Gondikota	2854504886586680	2814000301769900
52	Goppulathotamamidi	2854504886586678	2814000301769700
53	Goramanda	2854504886586715	2814000301773400
54	Gummarapalem	2854504886586756	2814000301777500
55	Gurtedu	2854504886586683	2814000301770200
56	Irlavada	2854504886586701	2814000301772000
57	Jajigedda	2854504886586719	2814000301773800
58	Jajivalasa	2854504886586695	2814000301771400
59	Jalagalova	2854504886586694	2814000301771300
60	Jangalathota	2854504886586723	2814000301774200
61	K. Yerragonda	2854504886586776	2814000301779500
62	Kadarikota	2854504886586688	2814000301770700

**ALPHABETICAL LIST OF VILLAGES (MANDAL PARISHAD WISE)
EAST GODAVARI DISTRICT**

Sl. No.	Name of Village	2011 Census Location Code No.	2001 Census Location Code No.
1	2	3	4
Name of Mandal Parishad : Y.Ramavaram			
Name of Mandal : Y.Ramavaram (0003)			
63	Kakkonda	2854504886586668	2814000301768700
64	Kallepugonda	2854504886586657	2814000301767600
65	Kanatalabanda	2854504886586738	2814000301775700
66	Kanivada	2854504886586696	2814000301771500
67	Kappalabanda	2854504886586726	2814000301774500
68	Karnikota	2854504886586665	2814000301768400
69	Kathirala	2854504886586705	2814000301772400
70	Kokitagondi	2854504886586742	2814000301776100
71	Komaravaram	2854504886586717	2814000301773600
72	Koppulakota	2854504886586659	2814000301767800
73	Koramatigondi	2854504886586698	2814000301771700
74	Kota	2854504886586767	2814000301778600
75	Kotabandichippalamamidi	2854504886586777	2814000301779600
76	Kothakota	2854504886586682	2814000301770100
77	Kothapakalu	2854504886586664	2814000301768300
78	Kunkumamidi	2854504886586708	2814000301772700
79	Lingavaram	2854504886586690	2814000301770900
80	Mangampadu	2854504886586648	2814000301766700
81	Marriguda	2854504886586649	2814000301766800
82	Mulasalapalem	2854504886586772	2814000301779100
83	Munagalapudi	2854504886586746	2814000301776500
84	Muvvalavada	2854504886586740	2814000301775900
85	Nagalova	2854504886586656	2814000301767500
86	Nakkalapadu	2854504886586778	2814000301779700
87	Nakkarathipalem	2854504886586727	2814000301774600
88	Neelapalem	2854504886586700	2814000301771900
89	Nellikota	2854504886586721	2814000301774000
90	Nulakamamidi	2854504886586713	2814000301773200
91	Nuvvugantipalem	2854504886586770	2814000301778900
92	P. Yerragonda	2854504886586733	2814000301775200
93	Paidiputta	2854504886586731	2814000301775000

**ALPHABETICAL LIST OF VILLAGES (MANDAL PARISHAD WISE)
EAST GODAVARI DISTRICT**

Sl. No.	Name of Village	2011 Census Location Code No.	2001 Census Location Code No.
1	2	3	4
Name of Mandal Parishad : Y.Ramavaram			
Name of Mandal : Y.Ramavaram (0003)			
94	Palagondi	2854504886586658	2814000301767700
95	Panasalapalem	2854504886586741	2814000301776000
96	Panasalova	2854504886586677	2814000301769600
97	Panchadaralanka	2854504886586707	2814000301772600
98	Pasaruginne	2854504886586732	2814000301775100
99	Pathakota	2854504886586663	2814000301768200
100	Pedavulempadu	2854504886586765	2814000301778400
101	Perikivalasa	2854504886586704	2814000301772300
102	Polamanugondi	2854504886586697	2814000301771600
103	Poolova	2854504886586692	2814000301771100
104	Pulimetala	2854504886586662	2814000301768100
105	Pulusumamidi	2854504886586744	2814000301776300
106	Putikunta	2854504886586760	2814000301777900
107	Puttagandi	2854504886586706	2814000301772500
108	Puttapalle	2854504886586769	2814000301778800
109	Rachapalem	2854504886586736	2814000301775500
110	Rakota	2854504886586672	2814000301769100
111	Ramulakonda	2854504886586725	2814000301774400
112	Ratsavalasa	2854504886586709	2814000301772800
113	Ravvagadda	2854504886586710	2814000301772900
114	Regadipalem	2854504886586780	2814000301779900
115	Revadikota	2854504886586666	2814000301768500
116	Sesharai	2854504886586716	2814000301773500
117	Simhadripalem	2854504886586775	2814000301779400
118	Singanakota	2854504886586652	2814000301767100
119	Singavaram	2854504886586720	2814000301773900
120	Sirimetla	2854504886586754	2814000301777300
121	Thadikota	2854504886586747	2814000301776600
122	Thangedukota	2854504886586651	2814000301767000
123	Totakurapalem	2854504886586757	2814000301777600
124	Tulusuru	2854504886586654	2814000301767300

**ALPHABETICAL LIST OF VILLAGES (MANDAL PARISHAD WISE)
EAST GODAVARI DISTRICT**

Sl. No.	Name of Village	2011 Census Location Code No.	2001 Census Location Code No.
1	2	3	4
Name of Mandal Parishad : Y.Ramavaram			
Name of Mandal : Y.Ramavaram (0003)			
125	Tumikelapadu	2854504886586781	2814000301780000
126	Vadisalova	2854504886586670	2814000301768900
127	Vanamamidigondi	2854504886586743	2814000301776200
128	Vattigedda	2854504886586734	2814000301775300
129	Vedullapalle	2854504886586753	2814000301777200
130	Veerampalem	2854504886586684	2814000301770300
131	Vejuvada	2854504886586676	2814000301769500
132	Villarti	2854504886586647	2814000301766600
133	Vootlabanda	2854504886586693	2814000301771200
134	Y. Ramavaram	2854504886586730	2814000301774900
135	Yarlagadda	2854504886586718	2814000301773700
136	Yerragoppula	2854504886586673	2814000301769200
137	Yerramreddipalem	2854504886586771	2814000301779000

**Census of India 2011- Village Directory
Amenities and Land use (As on 2009)**

Name of District : East Godavari

Location Code No.: 545

Name of Mandal Parishad : Y. Ramavaram

Location Code No.: 0557

Sl. No.	Name of Village	Location code no.	Total area of the village (in hectares rounded up to one decimal place)	Total population (2011 census)	Number of households (2011 census)	Number of educational amenities available (If not available within the village, the distance range code viz; a for < 5 Kms, b for 5-10 Kms and c for 10+ kms of nearest place where facility is available is given).									
						Pre-Primary school (PP)	Primary school (P)	Middle school (M)	Secondary School (S)	Senior Secondary school (SS)	Degree college of arts, science & commerce (ASC)	Engineering college(EC)	Medical college (MC)	Management institute (MI)	Polytechnic (Pt)
1	2	3	4	5	6	7	8	9	10	11	12	13	14	15	16
118	Donkarai	586645	35	2194	575	1	1	1	1	c	c	c	c	c	c
119	Boddumamidi	586646	465	180	53	b	1	a	b	c	c	c	c	c	c
120	Villarti	586647	225	285	79	b	1	a	b	c	c	c	c	c	c
121	Mangampadu	586648	19	1079	267	c	1	1	c	c	c	c	c	c	c
122	Marriguda	586649	19	284	57	c	1	a	c	c	c	c	c	c	c
123	Bachaluru	586650	18	463	123	b	1	b	b	b	c	c	c	c	c
124	Thangedukota	586651	42	141	43	c	1	b	c	c	c	c	c	c	c
125	Singanakota	586652	9	61	16	c	1	b	c	b	c	c	c	c	c
126	Doragondi	586653	9	0	0										
127	Tulusuru	586654	3	29	7	c	b	c	c	c	c	c	c	c	c
128	Antilova	586655	16	188	33	c	1	c	c	c	c	c	c	c	c
129	Nagalova	586656	16	125	26	c	1	c	c	c	c	c	c	c	c
130	Kallepugonda	586657	85	182	37	c	1	c	c	c	c	c	c	c	c
131	Palagondi	586658	2	0	0										
132	Koppulakota	586659	49	359	82	c	1	b	c	c	c	c	c	c	c
133	Ganganuru	586660	4	102	21	c	1	c	c	c	c	c	c	c	c
134	Chanaganuru	586661	486	257	64	c	1	c	c	c	c	c	c	c	c
135	Pulimetala	586662	314	778	201	c	1	b	c	c	c	c	c	c	c
136	Pathakota	586663	129	557	134	c	1	b	c	c	c	c	c	c	c
137	Kothapakalu	586664	33	115	27	c	1	c	c	c	c	c	c	c	c
138	Karnikota	586665	48	162	33	c	1	c	c	c	c	c	c	c	c
139	Revadikota	586666	16	221	48	c	2	a	c	c	c	c	c	c	c
140	Adupulametta	586667	4	0	0										

**Census of India 2011- Village Directory
Amenities and Land use (As on 2009)**

Name of District : East Godavari

Location Code No.: 545

Name of Mandal Parishad : Y. Ramavaram

Location Code No.: 0557

Number of educational amenities available (If not available within the village, the distance range code viz; a for <5 Kms, b for 5-10 Kms and c for 10+ kms of nearest place where facility is available is given).				Number of Medical Amenities available. (If not available within the village, the distance range code viz; a for < 5 Kms, b for 5-10 Kms and c for 10+ kms of nearest place where facility is available is given).										Name of Village	Sl. No.	
Vocational training school /ITI	Non-formal training centre (NFTC)	Special school for disabled (SSD)	Others (specify)	Community health centre (CHC)	Primary health centre (PHC)	Primary health sub centre (PHS)	Maternity and child welfare centre (MCW)	T.B. clinic (TBC)	Hospital-allopathic (HA)	Hospital-alternative medicine (HO)	Dispensary (D)	Veterinary hospital (VH)	Mobile health clinic (MHC)			Family welfare centre (FWC)
17	18	19	20	21	22	23	24	25	26	27	28	29	30	31	2	1
c	c	c		c	c	c	c	c	c	c	c	l	c	c	Donkarai	118
c	c	c		c	c	c	c	c	c	c	c	a	c	c	Boddumamidi	119
c	c	c		c	c	c	c	c	c	c	c	b	c	c	Villarti	120
c	c	c		c	c	c	c	c	c	c	c	b	c	c	Mangampadu	121
c	c	c		c	c	c	c	c	c	c	c	c	c	c	Marriguda	122
c	c	c		c	c	c	c	c	c	c	c	c	c	c	Bachaluru	123
c	c	c		c	c	c	c	c	c	c	c	c	c	c	Thangedukota	124
c	c	c		c	c	c	c	c	c	c	c	c	c	c	Singanakota	125
															Doragondi	126
c	c	c		c	c	c	c	c	c	c	c	c	c	c	Tulusuru	127
c	c	c		c	c	c	c	c	c	c	c	c	c	c	Antilova	128
c	c	c		c	c	c	c	c	c	c	c	c	c	c	Nagalova	129
c	c	c		c	c	c	c	c	c	c	c	c	c	c	Kallepugonda	130
															Palagondi	131
c	c	c		c	c	c	c	c	c	c	c	c	c	c	Koppulakota	132
c	c	c		c	c	c	c	c	c	c	c	c	c	c	Ganganuru	133
c	c	c		c	c	c	c	c	c	c	c	c	c	c	Chanaganuru	134
c	c	c		c	c	c	c	c	c	c	c	c	c	c	Pulimetala	135
c	c	c		c	c	1	c	c	c	c	c	c	c	c	Pathakota	136
c	c	c		c	c	c	c	c	c	c	c	c	c	c	Kothapakalu	137
c	c	c		c	c	c	c	c	c	c	c	c	c	c	Karnikota	138
c	c	c		c	c	c	c	c	c	c	c	c	c	c	Revadikota	139
															Adupulametta	140

**Census of India 2011- Village Directory
Amenities and Land use (As on 2009)**

Name of District : East Godavari

Location Code No.: 545

Name of Mandal Parishad : Y. Ramavaram

Location Code No.: 0557

Sl. No.	Name of Village	Number of Non-Government Medical Amenities available.							Availability of drinking water - Yes / No								
		Charitable non Govt. hospital/Nursing home.	Medical practitioner with MBBS Degree	Medical practitioner with other degree	Medical practitioner with no degree	Traditional practitioner and faith healer	Medicine Shop	Others	Tap water (Treated/Untreated)	Well water (Covered / Uncovered well)	Hand Pump	Tube wells / Bore well	Spring	River / Canal	Tank / Pond / Lake	Others	
1	2	32	33	34	35	36	37	38	39	40	41	42	43	44	45	46	
118	Donkarai	0	1	0	0	0	0	0	Yes	No	Yes	No	No	No	No	No	
119	Boddumamidi	0	0	0	0	0	0	0	Yes	No	Yes	No	No	No	No	No	
120	Villarti	0	0	0	0	0	0	0	Yes	No	Yes	No	No	No	No	No	
121	Mangampadu	0	0	0	0	0	0	0	Yes	No	Yes	No	No	No	No	No	
122	Marriguda	0	0	0	0	0	0	0	Yes	No	Yes	No	No	No	No	No	
123	Bachaluru	0	0	0	0	0	0	0	Yes	No	Yes	No	No	No	No	No	
124	Thangedukota	0	0	0	0	0	0	0	No	No	Yes	No	No	Yes	No	No	
125	Singanakota	0	0	0	0	0	0	0	No	No	Yes	No	No	Yes	No	No	
126	Doragondi																
127	Tulusuru	0	0	0	0	0	0	0	No	No	No	No	No	Yes	Yes	No	
128	Antilova	0	0	0	0	0	0	0	No	No	No	No	No	Yes	Yes	No	
129	Nagalova	0	0	0	0	0	0	0	No	No	Yes	No	No	Yes	No	No	
130	Kallepugonda	0	0	0	0	0	0	0	No	No	No	No	No	Yes	No	No	
131	Palagondi																
132	Koppulakota	0	0	0	0	0	0	0	No	No	Yes	No	No	Yes	No	No	
133	Ganganuru	0	0	0	0	0	0	0	No	No	No	No	No	Yes	No	No	
134	Chanaganuru	0	0	0	0	0	0	0	No	No	Yes	No	No	Yes	No	No	
135	Pulimetala	0	0	0	0	0	0	0	No	No	Yes	No	No	No	No	No	
136	Pathakota	0	0	0	0	0	0	0	No	No	Yes	No	No	Yes	No	No	
137	Kothapakalu	0	0	0	0	0	0	0	No	No	Yes	No	No	Yes	No	No	
138	Karnikota	0	0	0	0	0	0	0	No	No	Yes	No	No	Yes	No	No	
139	Revadikota	0	0	0	0	0	0	0	No	No	No	No	No	Yes	No	No	
140	Adupulametta																

**Census of India 2011- Village Directory
Amenities and Land use (As on 2009)**

Name of District : East Godavari

Location Code No.: 545

Name of Mandal Parishad : Y. Ramavaram

Location Code No.: 0557

Availability of toilet & others Yes / No				Communication and transport facilities (If amenities available code -Yes is given except for Village Pin Code ,If not available within the village , the distance range code viz; a for < 5 Kms, b for 5-10 Kms and c for 10+ kms of nearest place where facility is available is given).									Name of Village	Sl. No.
Community toilet including bath.	Community toilet excluding bath.	Rural sanitary mart or sanitary hardware outlet available near the village.	Community bio- gas or recycle of waste for productive use.	Post office(PO)	Sub post office (SPO)	Post & Telegraph office (P&TO)	Village Pin Code	Telephones (Land lines)	Public call office (PCO)	Mobile phone coverage	Internet cafes/ Common service centre (CSC)			
47	48	49	50	51	52	53	54	55	56	57	58	2	1	
No	No	No	No	Yes	Yes	c	533483	Yes	Yes	Yes	Yes	Donkarai	118	
No	No	No	No	b	b	c	533483	b	b	Yes	b	Boddumamidi	119	
No	No	No	No	b	a	c	533483	b	b	Yes	b	Villarti	120	
No	No	No	No	Yes	Yes	c	533483	c	c	Yes	c	Mangampadu	121	
No	No	No	No	c	a	c	533483	c	c	Yes	c	Marriguda	122	
No	No	No	No	b	b	c	533483	b	b	Yes	b	Bachaluru	123	
No	No	No	No	c	b	c	533483	c	c	Yes	c	Thangedukota	124	
No	No	No	No	c	c	c	533483	c	c	Yes	c	Singanakota	125	
												Doragondi	126	
No	No	No	No	c	c	c	533483	c	c	Yes	c	Tulusuru	127	
No	No	No	No	c	c	c	533483	c	c	Yes	c	Antilova	128	
No	No	No	No	c	c	c	533483	c	c	Yes	c	Nagalova	129	
No	No	No	No	c	c	c	533483	c	c	Yes	c	Kallepugonda	130	
												Palagondi	131	
No	No	No	No	c	c	c	533483	c	c	Yes	c	Koppulakota	132	
No	No	No	No	c	c	c	533483	c	c	Yes	c	Ganganuru	133	
No	No	No	No	c	c	c	533483	c	c	Yes	c	Chanaganuru	134	
No	No	No	No	c	b	c	533483	c	c	Yes	c	Pulimetalala	135	
No	No	No	No	c	b	c	533483	c	c	Yes	c	Pathakota	136	
No	No	No	No	c	c	c	533483	c	c	Yes	c	Kothapakalu	137	
No	No	No	No	c	c	c	533483	c	c	Yes	c	Karnikota	138	
No	No	No	No	c	c	c	533483	c	c	Yes	c	Revadikota	139	
												Adupulametta	140	

**Census of India 2011- Village Directory
Amenities and Land use (As on 2009)**

Name of District : East Godavari

Location Code No.: 545

Name of Mandal Parishad : Y. Ramavaram

Location Code No.: 0557

Sl. No.	Name of Village	Communication and transport facilities (If amenities available code -Yes is given except for Village Pin Code, If not available within the village, the distance range code viz; a for < 5 Kms, b for 5-10 Kms and c for 10+ kms of nearest place where facility is available is given).								
		Private courier facility	Bus service (Public & Private)	Railway stations	Auto/Modified Autos	Taxis and Vans	Tractors	Cycle-pulled rickshaws(Manual & Machine driven)	Carts driven by animals	Sea /River ferry service
1	2	59	60	61	62	63	64	65	66	67
118	Donkarai	Yes	Yes	c	Yes	Yes	Yes		Yes	c
119	Boddumamidi	b	Yes	c	Yes	Yes	b		Yes	c
120	Villarti	b	Yes	c	Yes	Yes	b		Yes	c
121	Mangampadu	c	Yes	c	Yes	Yes	c		Yes	c
122	Marriguda	c	Yes	c	Yes	Yes	c		Yes	c
123	Bachaluru	b	Yes	c	Yes	Yes	b		Yes	c
124	Thangedukota	c	b	c	c	c	c		Yes	c
125	Singanakota	c	b	c	c	c	c		Yes	c
126	Doragondi									
127	Tulusuru	c	c	c	c	c	c		Yes	c
128	Antilova	c	c	c	c	c	c		Yes	c
129	Nagalova	c	c	c	c	c	c		Yes	c
130	Kallepugonda	c	c	c	c	c	c		Yes	c
131	Palagondi									
132	Koppulakota	c	c	c	c	c	c		Yes	c
133	Ganganuru	c	c	c	c	c	c		Yes	c
134	Chanaganuru	c	c	c	c	c	c		Yes	c
135	Pulimetala	c	c	c	c	c	c		Yes	c
136	Pathakota	c	c	c	c	c	c		Yes	c
137	Kothapakalu	c	c	c	c	c	c		Yes	c
138	Karnikota	c	c	c	c	c	c		Yes	c
139	Revadikota	c	c	c	c	c	c		Yes	c
140	Adupulametta									

**Census of India 2011- Village Directory
Amenities and Land use (As on 2009)**

Name of District : East Godavari

Location Code No.: 545

Name of Mandal Parishad : Y. Ramavaram

Location Code No.: 0557

Village connected to highways,village roads, banks & credit societies (If amenities available code -Yes is given, If not available within the village , the distance range code viz; a for < 5 Kms, b for 5-10 Kms and c for 10+ kms of nearest place where facility is available is given).												Name of Village	Sl. No.
68	69	70	71	72	73	74	75	76	77	78	79		
c	c	Yes	Yes	Yes	Yes	Yes		Yes	Yes	c	c	Donkarai	118
c	c	Yes	Yes	a	Yes	b		Yes	b	c	c	Boddumamidi	119
c	c	Yes	Yes	b	Yes	b		Yes	b	c	c	Villarti	120
c	c	Yes	Yes	Yes	Yes	b		Yes	c	c	c	Mangampadu	121
c	c	Yes	Yes	a	Yes	b		Yes	c	c	c	Marriguda	122
c	c	Yes	Yes	b	Yes	b		Yes	b	c	c	Bachaluru	123
c	c	Yes	c	a	Yes	b		Yes	c	c	c	Thangedukota	124
c	c	Yes	c	a	Yes	b		Yes	c	c	c	Singanakota	125
												Doragondi	126
c	c	c	c	a	Yes	b		Yes	c	c	c	Tulusuru	127
c	c	c	c	b	Yes	b		Yes	c	c	c	Antilova	128
c	c	c	c	b	Yes	b		Yes	c	c	c	Nagalova	129
c	c	c	c	b	Yes	b		Yes	c	c	c	Kallepugonda	130
												Palagondi	131
c	c	c	c	a	Yes	b		Yes	c	c	c	Koppulakota	132
c	c	c	c	b	Yes	b		Yes	c	c	c	Ganganuru	133
c	c	c	c	a	Yes	b		Yes	c	c	c	Chanaganuru	134
c	c	Yes	c	Yes	Yes	b		Yes	c	c	c	Pulimetal	135
c	c	Yes	c	Yes	Yes	b		Yes	c	c	c	Pathakota	136
c	c	c	c	b	Yes	b		Yes	c	c	c	Kothapakalu	137
c	c	c	c	a	Yes	b		Yes	c	c	c	Karnikota	138
c	c	c	c	a	Yes	b		Yes	c	c	c	Revadikota	139
												Adupulametta	140

**Census of India 2011- Village Directory
Amenities and Land use (As on 2009)**

Name of District : East Godavari

Location Code No.: 545

Name of Mandal Parishad : Y. Ramavaram

Location Code No.: 0557

Sl. No.	Name of Village	Availability of miscellaneous facilities (If amenities available code -Yes is given, If not available within the village, the distance range code viz; a for < 5 Kms, b for 5-10 Kms and c for 10+ kms of nearest place where facility is available is given).									
		Self-Help Group (SHG)	Public distribution system (PDS) shop	Mandis / Regular market	Weekly Haat	Agricultural marketing society	Integrated Child Development Scheme (Nutritional Centres)	Anganwadi Centre (Nutritional Centres)	Others (Nutritional Centres)	ASHA (Accredited Social Health Activist)	Community centre with/without TV
1	2	80	81	82	83	84	85	86	87	88	89
118	Donkarai	Yes	Yes	Yes	Yes	c	Yes	Yes	Yes	Yes	Yes
119	Boddumamidi	b	b	b	b	c	Yes	Yes	Yes	Yes	b
120	Villarti	Yes	b	b	c	c	Yes	Yes	Yes	Yes	b
121	Mangampadu	Yes	Yes	Yes	c	c	Yes	Yes	Yes	Yes	c
122	Marriguda	a	a	a	a	c	Yes	Yes	Yes	Yes	c
123	Bachaluru	Yes	b	b	b	c	Yes	Yes	Yes	Yes	b
124	Thangedukota	Yes	b	b	b	c	Yes	Yes	Yes	Yes	c
125	Singanakota	b	a	c	c	c	Yes	Yes	Yes	Yes	c
126	Doragondi										
127	Tulusuru	b	c	c	c	c	Yes	Yes	Yes	Yes	c
128	Antilova	Yes	c	c	c	c	Yes	Yes	Yes	c	c
129	Nagalova	Yes	c	c	c	c	Yes	Yes	Yes	c	c
130	Kallepugonda	Yes	c	c	c	c	Yes	Yes	Yes	c	c
131	Palagondi										
132	Koppulakota	Yes	c	b	c	c	Yes	Yes	Yes	Yes	c
133	Ganganuru	Yes	c	c	c	c	Yes	Yes	Yes	Yes	c
134	Chanaganuru	Yes	c	c	c	c	Yes	Yes	Yes	Yes	c
135	Pulimetala	Yes	c	c	c	c	Yes	Yes	Yes	Yes	c
136	Pathakota	Yes	Yes	c	Yes	c	Yes	Yes	Yes	Yes	c
137	Kothapakalu	Yes	c	c	c	c	Yes	Yes	Yes	Yes	c
138	Karnikota	Yes	c	c	c	c	Yes	Yes	Yes	Yes	c
139	Revadikota	Yes	b	b	b	b	Yes	a	Yes	Yes	c
140	Adupulametta										

**Census of India 2011- Village Directory
Amenities and Land use (As on 2009)**

Name of District : East Godavari

Location Code No.: 545

Name of Mandal Parishad : Y. Ramavaram

Location Code No.: 0557

Availability of miscellaneous facilities (If amenities available code -Yes is given, If not available within the village, the distance range code viz; a for < 5 Kms, b for 5-10 Kms and c for 10+ kms of nearest place where facility is available is given).								Availability of electricity (Yes/No)				Nearest Town		Name of Village	Sl. No.
Sports Field,	Sports Club / Recreation Centre	Cinema / Video Hall	Public Library	Public Reading Room	Newspaper Supply	Assembly Polling station	Birth & Death Registration Office	Power Supply for Domestic Use (ED)	Power Supply for Agricultural Use (EAG)	Power Supply for Commercial Use (EC)	Power Supply for All Uses (EA)	Name	Distance range code i.e. a for <5 Kms, b for 5-10 Kms and c for 10+ kms		
90	91	92	93	94	95	96	97	98	99	100	101	102	103	2	1
c	c	c	Yes	Yes	Yes	Yes	Yes	Yes	Yes	Yes	Yes	Peddapuram	c	Donkarai	118
c	c	c	b	b	Yes	b	b	Yes	Yes	Yes	Yes	Peddapuram	c	Boddumamidi	119
c	c	c	b	b	Yes	b	b	Yes	Yes	Yes	Yes	Peddapuram	c	Villarti	120
c	c	c	Yes	c	Yes	c	c	Yes	Yes	Yes	Yes	Peddapuram	c	Mangampadu	121
c	c	c	c	c	Yes	a	c	Yes	Yes	Yes	Yes	Peddapuram	c	Marriguda	122
c	c	c	b	b	Yes	b	b	Yes	Yes	Yes	Yes	Peddapuram	c	Bachaluru	123
c	c	c	c	c	Yes	b	b	Yes	Yes	Yes	Yes	Peddapuram	c	Thangedukota	124
c	c	c	c	c	Yes	c	a	Yes	Yes	Yes	Yes	Peddapuram	c	Singanakota	125
												Rajahmundry	c	Doragondi	126
c	c	c	c	c	b	c	c	Yes	Yes	Yes	Yes	Peddapuram	c	Tulusuru	127
c	c	c	c	c	Yes	c	c	Yes	Yes	Yes	Yes	Peddapuram	c	Antilova	128
c	c	c	c	c	Yes	c	c	Yes	Yes	Yes	Yes	Peddapuram	c	Nagalova	129
c	c	c	c	c	Yes	c	c	Yes	Yes	Yes	Yes	Peddapuram	c	Kallepugonda	130
												Rajahmundry	c	Palagondi	131
c	c	c	c	c	Yes	c	b	Yes	Yes	Yes	Yes	Peddapuram	c	Koppulakota	132
c	c	c	c	c	Yes	c	c	Yes	Yes	Yes	Yes	Peddapuram	c	Ganganuru	133
c	c	c	c	c	Yes	c	c	Yes	Yes	Yes	Yes	Peddapuram	c	Chanaganuru	134
c	c	c	c	c	Yes	b	b	Yes	Yes	Yes	Yes	Peddapuram	c	Pulimetala	135
c	c	c	c	c	Yes	b	Yes	Yes	Yes	Yes	Yes	Peddapuram	c	Pathakota	136
c	c	c	c	c	Yes	c	c	Yes	Yes	Yes	Yes	Peddapuram	c	Kothapakalu	137
c	c	c	c	c	Yes	a	c	Yes	Yes	Yes	Yes	Peddapuram	c	Karnikota	138
c	c	c	c	c	Yes	a	a	Yes	Yes	Yes	Yes	Peddapuram	c	Revadikota	139
												Rajahmundry	c	Adupulametta	140

**Census of India 2011- Village Directory
Amenities and Land use (As on 2009)**

Name of District : East Godavari

Location Code No.: 545

Name of Mandal Parishad : Y. Ramavaram

Location Code No.: 0557

Sl. No.	Name of Village	Land Use										
		Area under different types of land use (in hectares rounded up to one decimal place)										
		Forests	Area under Non-agricultural Uses	Barren and Un-cultivable land	Permanent Pastures and Other Grazing Lands	Land Under Miscellaneous Tree Crops etc.	Culturable Waste Land	Fallow lands other than current fallows	Current Fallows	Net Area Sown	Total Irrigated Land Area	Total Un-irrigated Land Area
1	2	104	105	106	107	108	109	110	111	112	113	114
118	Donkarai	0	26	0	0	0	9	0	0	0	0	0
119	Boddumamidi	0	21.2	0	0	0	406.4	0	0	37.4	0	37.4
120	Villarti	0	32.1	0	0	0	160	0	0	32.9	0	32.9
121	Mangampadu	0	5.2	0	0	0	4.3	0	0	9.5	0	9.5
122	Marriguda	0	11.3	0	0	0	3.5	0	0	4.2	0	4.2
123	Bachaluru	0	15.8	0	0	0	0	0	0	2.2	0	2.2
124	Thangedukota	0	9.8	0	0	0	3	0	0	29.2	0	29.2
125	Singanakota	0	1.1	0	0	0	0	0	0	7.9	0	7.9
126	Doragondi	0	0	0	0	0	0	0	0	9	0	9
127	Tulusuru	0	0.7	0	0	0	0	0	0	2.3	0	2.3
128	Antilova	0	3.2	0	0	0	3	0	0	9.8	0	9.8
129	Nagalova	0	0	0.4	0	0	10	0	0	5.6	0	5.6
130	Kallepugonda	0	8.7	0	0	0	4	0	0	72.3	0	72.3
131	Palagondi	0	0	0	0	0	2	0	0	0	0	0
132	Koppulakota	0	0.4	0	0	0	4.6	0	0	44	0	44
133	Ganganuru	0	0.2	0	0	0	2.8	0	0	1	0	1
134	Chanaganuru	0	17.8	0	0	0	376.8	0	0	91.4	0	91.4
135	Pulimetala	0	72.4	0	0	0	4.6	0	0	237	0	237
136	Pathakota	0	22.3	0	0	0	5	0	0	101.7	0	101.7
137	Kothapakalu	0	1.7	0	0	0	1	0	0	30.3	0	30.3
138	Karnikota	0	0	0.5	0	0	19	0	0	28.5	0	28.5
139	Revadikota	0	0.2	0	0	0	11	0	0	4.8	0	4.8
140	Adupulametta	0	4	0	0	0	0	0	0	0	0	0

**Census of India 2011- Village Directory
Amenities and Land use (As on 2009)**

Name of District : East Godavari

Location Code No.: 545

Name of Mandal Parishad : Y. Ramavaram

Location Code No.: 0557

Land Use					Name of three most important commodities manufactured			Name of Village	Sl. No.
Area irrigated by source (in hectare).					First	Second	Third		
Canals (C)	Wells/Tube-wells(W/TW)	Tanks/Lakes(T/L)	Water Falls(WF)	Others(O)					
115	116	117	118	119	120	121	122	2	1
0	0	0	0	0				Donkarai	118
0	0	0	0	0				Boddumamidi	119
0	0	0	0	0				Villarti	120
0	0	0	0	0				Mangampadu	121
0	0	0	0	0				Marriguda	122
0	0	0	0	0				Bachaluru	123
0	0	0	0	0				Thangedukota	124
0	0	0	0	0				Singanakota	125
0	0	0	0	0				Doragondi	126
0	0	0	0	0				Tulusuru	127
0	0	0	0	0				Antilova	128
0	0	0	0	0				Nagalova	129
0	0	0	0	0				Kallepugonda	130
0	0	0	0	0				Palagondi	131
0	0	0	0	0				Koppulakota	132
0	0	0	0	0				Ganganuru	133
0	0	0	0	0				Chanaganuru	134
0	0	0	0	0				Pulimetala	135
0	0	0	0	0				Pathakota	136
0	0	0	0	0				Kothapakalu	137
0	0	0	0	0				Karnikota	138
0	0	0	0	0				Revadikota	139
0	0	0	0	0				Adupulametta	140

**Census of India 2011- Village Directory
Amenities and Land use (As on 2009)**

Name of District : East Godavari

Location Code No.: 545

Name of Mandal Parishad : Y. Ramavaram

Location Code No.: 0557

Sl. No.	Name of Village	Location code no.	Total area of the village (in hectares rounded up to one decimal place)	Total population (2011 census)	Number of households (2011 census)	Number of educational amenities available (If not available within the village, the distance range code viz; a for < 5 Kms, b for 5-10 Kms and c for 10+ kms of nearest place where facility is available is given).									
						Pre-Primary school (PP)	Primary school (P)	Middle school (M)	Secondary School (S)	Senior Secondary school (SS)	Degree college of arts science & commerce (ASC)	Engineering college(EC)	Medical college (MC)	Management institute (MI)	Polytechnic (Pt)
1	2	3	4	5	6	7	8	9	10	11	12	13	14	15	16
141	Kakkonda	586668	127	0	0										
142	Dubela	586669	5	50	11	c	a	c	c	c	c	c	c	c	c
143	Vadialova	586670	6	0	0										
144	Boddagondi	586671	234	250	68	c	1	c	c	c	c	c	c	c	c
145	Rakota	586672	13	132	30	c	1	c	c	c	c	c	c	c	c
146	Yerragoppula	586673	1	0	0										
147	D. Mamidivada	586674	20	247	50	c	1	c	c	c	c	c	c	c	c
148	Gellavada	586675	305	0	0										
149	Vejuvada	586676	158	253	64	c	1	c	c	c	c	c	c	c	c
150	Panasalova	586677	2	63	11	c	1	c	c	c	c	c	c	c	c
151	Goppulathotamamidi	586678	1	128	27	c	1	c	c	c	c	c	c	c	c
152	Chaparai	586679	16	329	71	c	1	c	c	c	c	c	c	c	c
153	Gondikota	586680	3	61	15	c	1	c	c	c	c	c	c	c	c
154	Allurigedda	586681	33	96	27	c	1	a	c	c	c	c	c	c	c
155	Kothakota	586682	53	39	14	c	a	a	c	c	c	c	c	c	c
156	Gurtedu	586683	208	475	111	c	1	1	c	c	c	c	c	c	c
157	Veerampalem	586684	35	64	20	c	a	a	c	c	c	c	c	c	c
158	Chilakaveedhilanka	586685	145	236	58	c	1	a	c	c	c	c	c	c	c
159	G.Vattigedda	586686	107	182	56	c	1	a	c	c	c	c	c	c	c
160	Edlakonda	586687	191	194	60	c	1	a	c	c	c	c	c	c	c
161	Kadarikota	586688	11	218	66	c	1	a	c	c	c	c	c	c	c
162	Daragedda	586689	42	266	40	c	1	1	c	c	c	c	c	c	c
163	Lingavaram	586690	552	138	35	c	1	b	c	c	c	c	c	c	c

**Census of India 2011- Village Directory
Amenities and Land use (As on 2009)**

Name of District : East Godavari

Location Code No.: 545

Name of Mandal Parishad : Y. Ramavaram

Location Code No.: 0557

Number of educational amenities available (If not available within the village, the distance range code viz; a for <5 Kms, b for 5-10 Kms and c for 10+ kms of nearest place where facility is available is given).				Number of Medical Amenities available. (If not available within the village, the distance range code viz; a for < 5 Kms, b for 5-10 Kms and c for 10+ kms of nearest place where facility is available is given).										Name of Village	Sl. No.	
Vocational training school /ITI	Non-formal training centre (NFTC)	Special school for disabled (SSD)	Others (specify)	Community health centre (CHC)	Primary health centre (PHC)	Primary health sub centre (PHS)	Maternity and child welfare centre (MCW)	T.B. clinic (TBC)	Hospital-allopathic (HA)	Hospital-alternative medicine (HO)	Dispensary (D)	Veterinary hospital (VH)	Mobile health clinic (MHC)			Family welfare centre (FWC)
17	18	19	20	21	22	23	24	25	26	27	28	29	30	31	2	1
															Kakkonda	141
c	c	c		c	c	c	c	c	c	c	c	c	c	c	Dubela	142
															Vadisalova	143
c	c	c		c	c	1	c	c	c	c	c	c	c	c	Boddagondi	144
c	c	c		c	c	c	c	c	c	c	c	c	c	c	Rakota	145
															Yerragoppula	146
c	c	c		c	c	c	c	c	c	c	c	c	c	c	D. Mamidivada	147
															Gellavada	148
c	c	c		c	c	c	c	c	c	c	c	c	c	c	Vejuvada	149
c	c	c		c	c	c	c	c	c	c	c	c	c	c	Panasalova	150
c	c	c		c	c	c	c	c	c	c	c	c	c	c	Goppulathotamamidi	151
c	c	c		c	c	c	c	c	c	c	c	c	c	c	Chaparai	152
c	c	c		c	c	c	c	c	c	c	c	c	c	c	Gondikota	153
c	c	c		c	c	c	c	c	c	c	c	c	c	c	Allurigedda	154
c	c	c		c	c	c	c	c	c	c	c	c	c	c	Kothakota	155
c	c	c		c	1	1	c	c	c	c	c	c	c	c	Gurtedu	156
c	c	c		c	c	c	c	c	c	c	c	c	c	c	Veerampalem	157
c	c	c		c	c	c	c	c	c	c	c	c	c	c	Chilakaveedhilanka	158
c	c	c		c	c	c	c	c	c	c	c	c	c	c	G.Vattigedda	159
c	c	c		c	c	c	c	c	c	c	c	c	c	c	Edlakonda	160
c	c	c		c	c	c	c	c	c	c	c	c	c	c	Kadarikota	161
c	c	c		c	c	1	c	c	c	c	c	c	c	c	Daragedda	162
c	c	c		c	c	c	c	c	c	c	c	c	c	c	Lingavaram	163

**Census of India 2011- Village Directory
Amenities and Land use (As on 2009)**

Name of District : East Godavari

Location Code No.: 545

Name of Mandal Parishad : Y. Ramavaram

Location Code No.: 0557

Sl. No.	Name of Village	Number of Non-Government Medical Amenities available.							Availability of drinking water - Yes / No							
		Charitable non Govt. hospital/Nursing home.	Medical practitioner with MBBS Degree	Medical practitioner with other degree	Medical practitioner with no degree	Traditional practitioner and faith healer	Medicine Shop	Others	Tap water (Treated/Untreated)	Well water (Covered / Uncovered well)	Hand Pump	Tube wells / Bore well	Spring	River / Canal	Tank / Pond / Lake	Others
1	2	32	33	34	35	36	37	38	39	40	41	42	43	44	45	46
141	Kakkonda															
142	Dubela	0	0	0	0	1	0	0	No	No	No	No	No	Yes	No	No
143	Vadialova															
144	Boddagondi	0	0	0	0	1	0	0	No	No	Yes	No	No	Yes	No	No
145	Rakota	0	0	0	0	1	0	0	No	No	No	No	No	Yes	No	No
146	Yerragoppula															
147	D. Mamidivada	0	0	0	0	1	0	0	No	No	No	No	No	Yes	No	No
148	Gellavada															
149	Vejuvada	0	0	0	0	0	0	0	No	No	No	No	No	Yes	No	No
150	Panasalova	0	0	0	0	0	0	0	No	No	No	No	No	Yes	No	No
151	Goppulathotamamidi	0	0	0	0	0	0	0	No	No	No	No	No	Yes	No	No
152	Chaparai	0	0	0	0	1	0	0	No	No	Yes	No	No	Yes	No	No
153	Gondikota	0	0	0	0	0	0	0	No	No	No	No	No	Yes	No	No
154	Allurigedda	0	0	0	0	1	0	0	No	No	Yes	No	No	No	No	No
155	Kothakota	0	0	0	0	0	1	0	No	No	Yes	No	No	No	No	No
156	Gurtedu	0	0	0	0	1	0	0	No	No	Yes	No	No	No	No	No
157	Veerampalem	0	0	0	0	1	0	0	No	No	Yes	No	No	No	No	No
158	Chilakaveedhilanka	0	0	0	0	0	0	0	No	No	Yes	No	No	Yes	No	No
159	G.Vattigedda	0	0	0	0	1	0	0	No	No	Yes	No	No	No	No	No
160	Edlakonda	0	0	0	0	1	0	0	Yes	No	Yes	No	No	No	No	No
161	Kadarikota	0	0	0	0	1	0	0	No	No	Yes	No	No	No	No	No
162	Daragedda	0	0	0	0	1	0	0	No	No	Yes	No	No	No	No	Yes
163	Lingavaram	0	0	0	0	0	0	0	No	No	Yes	No	No	No	No	No

**Census of India 2011- Village Directory
Amenities and Land use (As on 2009)**

Name of District : East Godavari

Location Code No.: 545

Name of Mandal Parishad : Y. Ramavaram

Location Code No.: 0557

Availability of toilet & others Yes / No				Communication and transport facilities (If amenities available code -Yes is given except for Village Pin Code ,If not available within the village , the distance range code viz; a for < 5 Kms, b for 5-10 Kms and c for 10+ kms of nearest place where facility is available is given).									Name of Village	Sl. No.
Community toilet including bath.	Community toilet excluding bath.	Rural sanitary mart or sanitary hardware outlet available near the village.	Community bio- gas or recycle of waste for productive use.	Post office(PO)	Sub post office (SPO)	Post & Telegraph office (P&TO)	Village Pin Code	Telephones (Land lines)	Public call office (PCO)	Mobile phone coverage	Internet cafes/ Common service centre (CSC)			
47	48	49	50	51	52	53	54	55	56	57	58	2	1	
												Kakkonda	141	
No	No	No	No	c	c	c	533483	c	c	Yes	c	Dubela	142	
												Vadialova	143	
No	No	No	No	c	c	c	533483	c	c	Yes	c	Boddagondi	144	
No	No	No	No	c	c	c	533483	c	c	Yes	c	Rakota	145	
												Yerragoppula	146	
No	No	No	No	c	c	c	533483	c	c	Yes	c	D. Mamidivada	147	
												Gellavada	148	
No	No	No	No	c	b	c	533483	c	c	Yes	c	Vejuvada	149	
No	No	No	No	c	c	c	533483	c	c	Yes	c	Panasalova	150	
No	No	No	No	c	b	c	533483	c	c	Yes	c	Goppulathotamamidi	151	
No	No	No	No	c	b	c	533483	c	c	Yes	c	Chaparai	152	
No	No	No	No	c	b	c	533483	c	c	Yes	c	Gondikota	153	
No	No	No	No	c	b	c	533483	c	c	Yes	c	Allurigedda	154	
No	No	No	No	b	a	c	533483	c	c	Yes	c	Kothakota	155	
No	No	No	No	Yes	Yes	c	533483	c	c	Yes	c	Gurtedu	156	
No	No	No	No	b	a	c	533483	c	c	Yes	c	Veerampalem	157	
No	No	No	No	c	b	c	533483	c	c	Yes	c	Chilakaveedhilanka	158	
No	No	No	No	c	b	c	533483	c	c	Yes	c	G.Vattigedda	159	
No	No	No	No	c	a	c	533483	c	c	Yes	c	Edlakonda	160	
No	No	No	No	c	a	c	533483	c	c	Yes	c	Kadarikota	161	
No	No	No	No	c	b	c	533483	c	c	Yes	c	Daragedda	162	
No	No	No	No	c	b	c	533483	c	c	Yes	c	Lingavaram	163	

**Census of India 2011- Village Directory
Amenities and Land use (As on 2009)**

Name of District : East Godavari

Location Code No.: 545

Name of Mandal Parishad : Y. Ramavaram

Location Code No.: 0557

Sl. No.	Name of Village	Communication and transport facilities (If amenities available code -Yes is given except for Village Pin Code, If not available within the village, the distance range code viz; a for < 5 Kms, b for 5-10 Kms and c for 10+ kms of nearest place where facility is available is given).								
		Private courier facility	Bus service (Public & Private)	Railway stations	Auto/Modified Autos	Taxis and Vans	Tractors	Cycle-pulled rickshaws(Manual & Machine driven)	Carts driven by animals	Sea /River ferry service
1	2	59	60	61	62	63	64	65	66	67
141	Kakkonda									
142	Dubela	c	c	c	c	c	c		Yes	c
143	Vadialova									
144	Boddagondi	c	c	c	c	c	c		Yes	c
145	Rakota	c	c	c	c	c	c		Yes	c
146	Yerragoppula									
147	D. Mamdivada	c	c	c	c	c	c		Yes	c
148	Gellavada									
149	Vejuvada	c	c	c	c	c	c		Yes	c
150	Panasalova	c	c	c	c	c	c		Yes	c
151	Goppulathotamamidi	c	c	c	c	c	c		Yes	c
152	Chaparai	c	b	c	c	c	c		Yes	c
153	Gondikota	c	b	c	c	c	b		Yes	c
154	Allurigedda	c	b	c	c	c	b		Yes	c
155	Kothakota	c	b	c	c	c	b		Yes	c
156	Gurtedu	c	Yes	c	c	c	Yes		Yes	c
157	Veerampalem	c	a	c	c	c	b		Yes	c
158	Chilakaveedhilanka	c	b	c	c	c	c		Yes	c
159	G.Vattigedda	c	b	c	c	c	c		Yes	c
160	Edlakonda	c	b	c	c	c	c		Yes	c
161	Kadarikota	c	a	c	c	c	c		Yes	c
162	Daragedda	c	Yes	c	c	c	c		Yes	c
163	Lingavaram	c	Yes	c	c	c	c		Yes	c

**Census of India 2011- Village Directory
Amenities and Land use (As on 2009)**

Name of District : East Godavari

Location Code No.: 545

Name of Mandal Parishad : Y. Ramavaram

Location Code No.: 0557

Village connected to highways,village roads, banks & credit societies (If amenities available code -Yes is given, If not available within the village , the distance range code viz; a for < 5 Kms, b for 5-10 Kms and c for 10+ kms of nearest place where facility is available is given).												Name of Village	Sl. No.	
68	69	70	71	72	73	74	75	76	77	78	79			2
													Kakkonda	141
c	c	c	c	b	Yes	b		Yes	c	c	c		Dubela	142
													Vadialova	143
c	c	c	c	b	Yes	b		Yes	c	c	c		Boddagondi	144
c	c	c	c	a	Yes	b		Yes	c	c	c		Rakota	145
													Yerragoppula	146
c	c	c	c	a	Yes	b		Yes	c	c	c		D. Mamidivada	147
													Gellavada	148
c	c	c	c	b	Yes	b		Yes	c	c	c		Vejuvada	149
c	c	c	c	Yes	Yes	b		Yes	c	c	c		Panasalova	150
c	c	c	c	b	Yes	b		Yes	c	c	c		Goppulathotamamidi	151
c	c	c	c	b	Yes	b		Yes	c	c	c		Chaparai	152
c	c	c	c	a	Yes	b		Yes	c	c	c		Gondikota	153
c	c	c	c	b	Yes	b		Yes	c	c	c		Allurigedda	154
c	c	c	c	b	Yes	b		Yes	c	c	c		Kothakota	155
c	c	c	c	b	Yes	b		Yes	c	c	c		Gurtedu	156
c	c	c	c	b	Yes	b		Yes	c	c	c		Veerampalem	157
c	c	c	c	b	Yes	b		Yes	c	c	c		Chilakaveedhilanka	158
c	c	c	c	b	Yes	b		Yes	c	c	c		G.Vattigedda	159
c	c	c	c	b	Yes	b		Yes	c	c	c		Edlakonda	160
c	c	c	c	a	Yes	b		Yes	c	c	c		Kadarikota	161
c	c	c	c	a	Yes	b		Yes	c	c	c		Daragedda	162
c	c	c	c	b	Yes	b		Yes	c	c	c		Lingavaram	163

**Census of India 2011- Village Directory
Amenities and Land use (As on 2009)**

Name of District : East Godavari

Location Code No.: 545

Name of Mandal Parishad : Y. Ramavaram

Location Code No.: 0557

Sl. No.	Name of Village	Availability of miscellaneous facilities (If amenities available code -Yes is given, If not available within the village, the distance range code viz; a for < 5 Kms, b for 5-10 Kms and c for 10+ kms of nearest place where facility is available is given).									
		Self-Help Group (SHG)	Public distribution system (PDS) shop	Mandis / Regular market	Weekly Haat	Agricultural marketing society	Integrated Child Development Scheme (Nutritional Centres)	Anganwadi Centre (Nutritional Centres)	Others (Nutritional Centres)	ASHA (Accredited Social Health Activist)	Community centre with/without TV
1	2	80	81	82	83	84	85	86	87	88	89
141	Kakkonda										
142	Dubela	b	b	c	c	c	Yes	Yes	Yes	Yes	c
143	Vadialova										
144	Boddagondi	Yes	Yes	c	c	c	Yes	Yes	Yes	Yes	c
145	Rakota	Yes	c	c	c	c	Yes	Yes	Yes	Yes	c
146	Yerragoppula										
147	D. Mamidivada	Yes	c	c	c	c	Yes	c	Yes	Yes	c
148	Gellavada										
149	Vejuvada	Yes	b	c	c	c	Yes	Yes	Yes	Yes	c
150	Panasalova	c	c	c	c	c	Yes	Yes	Yes	Yes	c
151	Goppulathotamamidi	c	c	c	c	c	Yes	Yes	Yes	Yes	c
152	Chaparai	Yes	Yes	c	c	c	Yes	Yes	Yes	c	c
153	Gondikota	c	c	c	c	c	Yes	Yes	Yes	Yes	c
154	Allurigedda	Yes	a	b	b	c	Yes	a	Yes	a	c
155	Kothakota	b	c	b	b	c	Yes	a	Yes	a	c
156	Gurtedu	Yes	Yes	b	b	c	Yes	Yes	Yes	Yes	c
157	Veerampalem	Yes	a	b	b	c	Yes	a	Yes	a	c
158	Chilakaveedhilanka	Yes	c	c	c	c	Yes	Yes	Yes	Yes	c
159	G.Vattigedda	Yes	a	b	b	c	Yes	a	Yes	a	c
160	Edlakonda	Yes	a	b	b	c	Yes	a	Yes	a	c
161	Kadarikota	Yes	a	b	b	c	Yes	Yes	Yes	Yes	c
162	Daragedda	Yes	Yes	a	a	c	Yes	b	Yes	Yes	c
163	Lingavaram	b	b	a	a	c	Yes	b	Yes	c	c

**Census of India 2011- Village Directory
Amenities and Land use (As on 2009)**

Name of District : East Godavari

Location Code No.: 545

Name of Mandal Parishad : Y. Ramavaram

Location Code No.: 0557

Availability of miscellaneous facilities (If amenities available code -Yes is given, If not available within the village, the distance range code viz; a for < 5 Kms, b for 5-10 Kms and c for 10+ kms of nearest place where facility is available is given).								Availability of electricity (Yes/No)				Nearest Town		Name of Village	Sl. No.
Sports Field,	Sports Club / Recreation Centre	Cinema / Video Hall	Public Library	Public Reading Room	Newspaper Supply	Assembly Polling station	Birth & Death Registration Office	Power Supply for Domestic Use (ED)	Power Supply for Agricultural Use (EAG)	Power Supply for Commercial Use (EC)	Power Supply for All Uses (EA)	Name	Distance range code i.e. a for <5 Kms, b for 5-10 Kms and c for 10+ kms		
90	91	92	93	94	95	96	97	98	99	100	101	102	103	2	1
												Rajahmundry	c	Kakkonda	141
c	c	c	c	c	Yes	c	c	Yes	Yes	Yes	Yes	Peddapuram	c	Dubela	142
												Rajahmundry	c	Vadialova	143
c	c	c	c	c	Yes	c	Yes	Yes	Yes	Yes	Yes	Peddapuram	c	Boddagondi	144
c	c	c	c	c	Yes	c	c	Yes	Yes	Yes	Yes	Peddapuram	c	Rakota	145
												Rajahmundry	c	Yerragoppula	146
c	c	c	c	c	Yes	c	c	Yes	Yes	Yes	Yes	Peddapuram	c	D. Mamdivada	147
												Rajahmundry	c	Gellavada	148
c	c	c	c	c	Yes	c	Yes	Yes	Yes	Yes	Yes	Peddapuram	c	Vejuvada	149
c	c	c	c	c	Yes	c	Yes	Yes	Yes	Yes	Yes	Peddapuram	c	Panasalova	150
c	c	c	c	c	Yes	c	Yes	Yes	Yes	Yes	Yes	Peddapuram	c	Goppulathotamamidi	151
c	c	c	c	c	Yes	c	c	Yes	Yes	Yes	Yes	Peddapuram	c	Chaparai	152
c	c	c	c	c	Yes	c	c	Yes	Yes	Yes	Yes	Peddapuram	c	Gondikota	153
c	c	c	c	c	Yes	a	a	Yes	Yes	Yes	Yes	Peddapuram	c	Allurigedda	154
c	c	c	c	c	a	a	a	Yes	Yes	Yes	Yes	Peddapuram	c	Kothakota	155
c	c	c	c	c	Yes	Yes	Yes	Yes	Yes	Yes	Yes	Peddapuram	c	Gurtedu	156
c	c	c	c	c	Yes	a	a	Yes	Yes	Yes	Yes	Peddapuram	c	Veerampalem	157
c	c	c	c	c	Yes	c	c	Yes	Yes	Yes	Yes	Peddapuram	c	Chilakaveedhilanka	158
c	c	c	c	c	Yes	a	a	Yes	Yes	Yes	Yes	Peddapuram	c	G.Vattigedda	159
c	c	c	c	c	Yes	a	a	Yes	Yes	Yes	Yes	Peddapuram	c	Edlakonda	160
c	c	c	c	c	Yes	a	a	Yes	Yes	Yes	Yes	Peddapuram	c	Kadarikota	161
c	c	c	c	c	Yes	b	Yes	Yes	Yes	Yes	Yes	Peddapuram	c	Daragedda	162
c	c	c	c	c	Yes	b	b	Yes	Yes	Yes	Yes	Peddapuram	c	Lingavaram	163

**Census of India 2011- Village Directory
Amenities and Land use (As on 2009)**

Name of District : East Godavari

Location Code No.: 545

Name of Mandal Parishad : Y. Ramavaram

Location Code No.: 0557

Sl. No.	Name of Village	Land Use										
		Area under different types of land use (in hectares rounded up to one decimal place)										
		Forests	Area under Non-agricultural Uses	Barren and Un-cultivable land	Permanent Pastures and Other Grazing Lands	Land Under Miscellaneous Tree Crops etc.	Culturable Waste Land	Fallow lands other than current fallows	Current Fallows	Net Area Sown	Total Irrigated Land Area	Total Un-irrigated Land Area
1	2	104	105	106	107	108	109	110	111	112	113	114
141	Kakkonda	0	117.7	0	0	0	2	0	0	7.3	0	7.3
142	Dubela	0	5	0	0	0	0	0	0	0	0	0
143	Vadisalova	0	6	0	0	0	0	0	0	0	0	0
144	Boddagondi	0.8	94.7	0	0	0	15.5	0	0	123	0	123
145	Rakota	0	6.1	0	0	0	2.9	0	0	4	0	4
146	Yerragoppula	0	1	0	0	0	0	0	0	0	0	0
147	D. Mamdivada	0	2.6	0	0	0	10	0	0	7.4	0	7.4
148	Gellavada	0	305	0	0	0	0	0	0	0	0	0
149	Vejuvada	0	143.2	0	0	0	11	0	0	3.8	0	3.8
150	Panasalova	0	0.2	0	0	0	0.2	0	0	1.6	0	1.6
151	Goppulathotamamidi	0	0.2	0	0	0	0.2	0	0	0.6	0	0.6
152	Chaparai	0	0.1	0	0	0	15	0	0	0.9	0	0.9
153	Gondikota	0	1.1	0	0	0	0	0	0	1.9	0	1.9
154	Allurigedda	0	0.8	0	0	0	0	0	0	32.2	0	32.2
155	Kothakota	0	3.2	0	0	0	4.3	0	0	45.5	0	45.5
156	Gurtedu	0	47.4	0	0	0	23	0	0	137.6	0	137.6
157	Veerampalem	0.5	1.4	0	0	0	2.5	0	0	30.6	0	30.6
158	Chilakaveedhilanka	0	26.4	0	0	0	53.2	0	0	65.4	0	65.4
159	G.Vattigedda	0	0	1.5	0	0	74.3	0	0	31.2	0	31.2
160	Edlakonda	0	24	0	0	0	39.1	0	0	127.9	0	127.9
161	Kadarikota	0	1.7	0	0	0	7.1	0	0	2.2	0	2.2
162	Daragedda	0	4	0	0	0	6	0	0	32	0	32
163	Lingavaram	47	0.7	0	0	0	479	0	9.3	16	9.3	16

**Census of India 2011- Village Directory
Amenities and Land use (As on 2009)**

Name of District : East Godavari

Location Code No.: 545

Name of Mandal Parishad : Y. Ramavaram

Location Code No.: 0557

Land Use					Name of three most important commodities manufactured			Name of Village	Sl. No.
Area irrigated by source (in hectare).					First	Second	Third		
Canals (C)	Wells/Tube-wells(W/TW)	Tanks/Lakes(T/L)	Water Falls(WF)	Others(O)					
115	116	117	118	119	120	121	122	2	1
0	0	0	0	0				Kakkonda	141
0	0	0	0	0				Dubela	142
0	0	0	0	0				Vadialova	143
0	0	0	0	0				Boddagondi	144
0	0	0	0	0				Rakota	145
0	0	0	0	0				Yerragoppula	146
0	0	0	0	0				D. Mamidivada	147
0	0	0	0	0				Gellavada	148
0	0	0	0	0				Vejuvada	149
0	0	0	0	0				Panasalova	150
0	0	0	0	0				Goppulathotamamidi	151
0	0	0	0	0				Chaparai	152
0	0	0	0	0				Gondikota	153
0	0	0	0	0				Allurigedda	154
0	0	0	0	0				Kothakota	155
0	0	0	0	0				Gurtedu	156
0	0	0	0	0				Veerampalem	157
0	0	0	0	0				Chilakaveedhilanka	158
0	0	0	0	0				G.Vattigedda	159
0	0	0	0	0				Edlakonda	160
0	0	0	0	0				Kadarikota	161
0	0	0	0	0				Daragedda	162
0	0	9.3	0	0				Lingavaram	163

**Census of India 2011- Village Directory
Amenities and Land use (As on 2009)**

Name of District : East Godavari

Location Code No.: 545

Name of Mandal Parishad : Y. Ramavaram

Location Code No.: 0557

Sl. No.	Name of Village	Location code no.	Total area of the village (in hectares rounded up to one decimal place)	Total population (2011 census)	Number of households (2011 census)	Number of educational amenities available (If not available within the village, the distance range code viz; a for < 5 Kms, b for 5-10 Kms and c for 10+ kms of nearest place where facility is available is given).									
						Pre-Primary school (PP)	Primary school (P)	Middle school (M)	Secondary School (S)	Senior Secondary school (SS)	Degree college of arts, science & commerce (ASC)	Engineering college(EC)	Medical college (MC)	Management institute (MI)	Polytechnic (Pt)
1	2	3	4	5	6	7	8	9	10	11	12	13	14	15	16
164	Babilova	586691	2	97	26	c	1	b	c	c	c	c	c	c	c
165	Poolova	586692	7	162	41	c	1	b	c	c	c	c	c	c	c
166	Vootlabanda	586693	16	274	63	c	1	c	c	c	c	c	c	c	c
167	Jalagalova	586694	12	174	41	c	1	c	c	c	c	c	c	c	c
168	Jajivalasa	586695	41	267	63	c	2	c	c	c	c	c	c	c	c
169	Kanivada	586696	27	464	98	c	1	c	c	c	c	c	c	c	c
170	Polamanugondi	586697	8	114	32	c	1	b	c	c	c	c	c	c	c
171	KoramatiGondi	586698	4	80	26	c	1	a	c	c	c	c	c	c	c
172	Buradavalasa	586699	1	107	26	c	2	b	c	c	c	c	c	c	c
173	Neelapalem	586700	20	0	0										
174	Irlavada	586701	65	151	37	c	2	b	c	c	c	c	c	c	c
175	Busikota	586702	32	135	27	c	1	b	c	c	c	c	c	c	c
176	Dumpavalasa	586703	44	355	79	c	1	b	c	c	c	c	c	c	c
177	Perikivalasa	586704	306	268	77	c	1	c	c	c	c	c	c	c	c
178	Kathirala	586705	4	0	0										
179	Puttagandi	586706	124	126	31	c	2	c	c	c	c	c	c	c	c
180	Panchadaralanka	586707	11	0	0										
181	Kunkumamidi	586708	7	32	9	c	c	c	c	c	c	c	c	c	c
182	Ratsavalasa	586709	24	96	27	c	2	b	c	c	c	c	c	c	c
183	Ravvagadda	586710	13	118	34	c	2	c	c	c	c	c	c	c	c
184	Dorawada	586711	57	21	5	c	1	c	c	c	c	c	c	c	c
185	Daralova	586712	15	36	11	c	b	b	b	b	c	c	c	c	c
186	Nulakamamidi	586713	11	98	20	c	a	a	a	b	c	c	c	c	c

**Census of India 2011- Village Directory
Amenities and Land use (As on 2009)**

Name of District : East Godavari

Location Code No.: 545

Name of Mandal Parishad : Y. Ramavaram

Location Code No.: 0557

Number of educational amenities available (If not available within the village, the distance range code viz; a for <5 Kms, b for 5-10 Kms and c for 10+ kms of nearest place where facility is available is given).				Number of Medical Amenities available. (If not available within the village, the distance range code viz; a for < 5 Kms, b for 5-10 Kms and c for 10+ kms of nearest place where facility is available is given).										Name of Village	Sl. No.	
Vocational training school /ITI	Non-formal training centre (NFTC)	Special school for disabled (SSD)	Others (specify)	Community health centre (CHC)	Primary health centre (PHC)	Primary health sub centre (PHS)	Maternity and child welfare centre (MCW)	T.B. clinic (TBC)	Hospital-allopathic (HA)	Hospital-alternative medicine (HO)	Dispensary (D)	Veterinary hospital (VH)	Mobile health clinic (MHC)			Family welfare centre (FWC)
17	18	19	20	21	22	23	24	25	26	27	28	29	30	31	2	1
c	c	c		c	c	c	c	c	c	c	c	c	c	c	Babilova	164
c	c	c		c	c	c	c	c	c	c	c	c	c	c	Poolova	165
c	c	c		c	c	c	c	c	c	c	c	c	c	c	Vootlabanda	166
c	c	c		c	c	c	c	c	c	c	c	c	c	c	Jalagalova	167
c	c	c		c	c	c	c	c	c	c	c	c	c	c	Jajivalasa	168
c	c	c		c	c	c	c	c	c	c	c	c	c	c	Kanivada	169
c	c	c		c	c	c	c	c	c	c	c	c	c	c	Polamanugondi	170
c	c	c		c	c	c	c	c	c	c	c	c	c	c	Koramatigondi	171
c	c	c		c	c	c	c	c	c	c	c	c	c	c	Buradavalasa	172
															Neelapalem	173
c	c	c		c	c	c	c	c	c	c	c	c	c	c	Irlavada	174
c	c	c		c	c	c	c	c	c	c	c	c	c	c	Busikota	175
c	c	c		c	c	c	c	c	c	c	c	c	c	c	Dumpavalasa	176
c	c	c		c	c	c	c	c	c	c	c	c	c	c	Perikivalasa	177
															Kathirala	178
c	c	c		c	c	c	c	c	c	c	c	c	c	c	Puttagandi	179
															Panchadaralanka	180
c	c	c		c	c	c	c	c	c	c	c	c	c	c	Kunkumamidi	181
c	c	c		c	c	c	c	c	c	c	c	c	c	c	Ratsavalasa	182
c	c	c		c	c	c	c	c	c	c	c	c	c	c	Ravvagadda	183
c	c	c		c	c	c	c	c	c	c	c	c	c	c	Dorawada	184
c	c	c		c	b	b	c	c	c	c	c	b	c	c	Daralova	185
c	c	c		c	b	b	c	c	c	c	c	b	c	c	Nulakamamidi	186

**Census of India 2011- Village Directory
Amenities and Land use (As on 2009)**

Name of District : East Godavari

Location Code No.: 545

Name of Mandal Parishad : Y. Ramavaram

Location Code No.: 0557

Sl. No.	Name of Village	Number of Non-Government Medical Amenities available.							Availability of drinking water - Yes / No							
		Charitable non Govt. hospital/Nursing home.	Medical practitioner with MBBS Degree	Medical practitioner with other degree	Medical practitioner with no degree	Traditional practitioner and faith healer	Medicine Shop	Others	Tap water (Treated/Untreated)	Well water (Covered / Uncovered well)	Hand Pump	Tube wells / Bore well	Spring	River / Canal	Tank / Pond / Lake	Others
1	2	32	33	34	35	36	37	38	39	40	41	42	43	44	45	46
164	Babbilova	0	0	0	0	0	0	0	No	No	Yes	No	No	No	No	Yes
165	Poolova	0	0	0	0	0	0	0	No	No	Yes	No	No	Yes	No	Yes
166	Vootlabanda	0	0	0	0	0	0	0	No	No	Yes	No	No	No	Yes	Yes
167	Jalagalova	0	0	0	0	0	0	0	No	No	Yes	No	No	No	Yes	Yes
168	Jajivalasa	0	0	0	0	0	0	0	No	No	Yes	No	No	No	Yes	Yes
169	Kanivada	0	0	0	0	1	0	0	No	No	Yes	No	No	No	Yes	Yes
170	Polamanugondi	0	0	0	0	0	0	0	No	No	Yes	No	No	No	No	Yes
171	Koramatigondi	0	0	0	0	0	0	0	No	No	Yes	No	No	No	No	Yes
172	Buradavalasa	0	0	0	0	0	0	0	No	No	Yes	No	No	No	No	Yes
173	Neelapalem															
174	Irlavada	0	0	0	0	0	0	0	No	No	Yes	No	No	No	No	No
175	Busikota	0	0	0	0	1	0	0	No	No	Yes	No	No	No	No	Yes
176	Dumpavalasa	0	0	0	0	0	0	0	No	No	Yes	No	No	No	No	Yes
177	Perikivalasa	0	0	0	0	1	0	0	No	No	Yes	No	No	No	No	Yes
178	Kathirala															
179	Puttagandi	0	0	0	0	1	0	0	No	No	Yes	No	No	Yes	No	No
180	Panchadaralanka															
181	Kunkumamidi	0	0	0	0	0	0	0	No	No	Yes	No	No	No	No	Yes
182	Ratsavalasa	0	0	0	0	1	0	0	No	No	Yes	No	No	No	No	Yes
183	Ravvagadda	0	0	0	0	1	0	0	No	No	Yes	No	No	Yes	No	No
184	Dorawada	0	0	0	0	0	0	0	No	No	Yes	No	No	No	No	Yes
185	Daralova	0	0	0	0	0	0	0	No	No	Yes	No	No	No	No	Yes
186	Nulakamamidi	0	0	0	0	0	0	0	No	No	Yes	No	No	No	No	Yes

**Census of India 2011- Village Directory
Amenities and Land use (As on 2009)**

Name of District : East Godavari

Location Code No.: 545

Name of Mandal Parishad : Y. Ramavaram

Location Code No.: 0557

Availability of toilet & others Yes / No				Communication and transport facilities (If amenities available code -Yes is given except for Village Pin Code ,If not available within the village , the distance range code viz; a for < 5 Kms, b for 5-10 Kms and c for 10+ kms of nearest place where facility is available is given).								Name of Village	Sl. No.
Community toilet including bath.	Community toilet excluding bath.	Rural sanitary mart or sanitary hardware outlet available near the village.	Community bio- gas or recycle of waste for productive use.	Post office(PO)	Sub post office (SPO)	Post & Telegraph office (P&TO)	Village Pin Code	Telephones (Land lines)	Public call office (PCO)	Mobile phone coverage	Internet cafes/ Common service centre (CSC)		
47	48	49	50	51	52	53	54	55	56	57	58	2	1
No	No	No	No	c	b	c	533483	c	c	Yes	c	Babbilova	164
No	No	No	No	c	b	c	533483	c	c	Yes	c	Poolova	165
No	No	No	No	c	b	c	533483	c	c	Yes	c	Vootlabanda	166
No	No	No	No	c	b	c	533483	c	c	Yes	c	Jalagalova	167
No	No	No	No	c	b	c	533483	c	c	Yes	c	Jajivalasa	168
No	No	No	No	c	b	c	533483	c	c	Yes	c	Kanivada	169
No	No	No	No	c	b	c	533483	c	c	Yes	c	Polamanugondi	170
No	No	No	No	c	a	c	533483	c	c	Yes	c	Koramatigondi	171
No	No	No	No	c	b	c	533483	c	c	Yes	c	Buradavalasa	172
												Neelapalem	173
No	No	No	No	c	b	c	533483	c	c	Yes	c	Irlavada	174
No	No	No	No	c	b	c	533483	c	c	Yes	c	Busikota	175
No	No	No	No	c	b	c	533483	c	c	Yes	c	Dumpavalasa	176
No	No	No	No	c	b	c	533483	c	c	Yes	c	Perikivalasa	177
												Kathirala	178
No	No	No	No	c	c	c	533483	c	c	Yes	c	Puttagandi	179
												Panchadaralanka	180
No	No	No	No	c	c	c	533483	c	c	Yes	c	Kunkumamidi	181
No	No	No	No	c	c	c	533483	c	c	Yes	c	Ratsavalasa	182
No	No	No	No	c	c	c	533483	c	c	Yes	c	Ravvagadda	183
No	No	No	No	c	b	c	533483	c	c	Yes	c	Dorawada	184
No	No	No	No	b	b	b	533483	b	b	Yes	b	Daralova	185
No	No	No	No	b	b	b	533483	a	a	Yes	a	Nulakamamidi	186

**Census of India 2011- Village Directory
Amenities and Land use (As on 2009)**

Name of District : East Godavari

Location Code No.: 545

Name of Mandal Parishad : Y. Ramavaram

Location Code No.: 0557

Sl. No.	Name of Village	Communication and transport facilities (If amenities available code -Yes is given except for Village Pin Code, If not available within the village, the distance range code viz; a for < 5 Kms, b for 5-10 Kms and c for 10+ kms of nearest place where facility is available is given).								
		Private courier facility	Bus service (Public & Private)	Railway stations	Auto/Modified Autos	Taxis and Vans	Tractors	Cycle-pulled rickshaws(Manual & Machine driven)	Carts driven by animals	Sea /River ferry service
1	2	59	60	61	62	63	64	65	66	67
164	Babbilova	c	b	c	c	c	c		Yes	c
165	Poolova	c	b	c	c	c	c		Yes	c
166	Vootlabanda	c	b	c	c	c	c		Yes	c
167	Jalagalova	c	c	c	c	c	c		Yes	c
168	Jajivalasa	c	c	c	c	c	c		Yes	c
169	Kanivada	c	c	c	c	c	b		Yes	c
170	Polamanugondi	c	b	c	c	c	c		Yes	c
171	Koramatigondi	c	b	c	c	c	c		Yes	c
172	Buradavalasa	c	a	c	c	c	c		Yes	c
173	Neelapalem									
174	Irlavada	c	Yes	c	c	c	c		Yes	c
175	Busikota	c	b	c	c	c	c		Yes	c
176	Dumpavalasa	c	a	c	c	c	b		Yes	c
177	Perikivalasa	c	Yes	c	Yes	c	Yes		Yes	c
178	Kathirala									
179	Puttagandi	c	b	c	Yes	c	Yes		Yes	c
180	Panchadaralanka									
181	Kunkumamidi	c	b	c	b	c	b		Yes	c
182	Ratsavalasa	c	b	c	Yes	c	Yes		Yes	c
183	Ravvagadda	c	b	c	b	c	Yes		Yes	c
184	Dorawada	c	b	c	c	c	b		Yes	c
185	Daralova	b	b	c	b	c	c		Yes	c
186	Nulakamamidi	a	a	c	a	c	c		Yes	c

**Census of India 2011- Village Directory
Amenities and Land use (As on 2009)**

Name of District : East Godavari

Location Code No.: 545

Name of Mandal Parishad : Y. Ramavaram

Location Code No.: 0557

Village connected to highways,village roads, banks & credit societies (If amenities available code -Yes is given, If not available within the village , the distance range code viz; a for < 5 Kms, b for 5-10 Kms and c for 10+ kms of nearest place where facility is available is given).												Name of Village	Sl. No.
68	69	70	71	72	73	74	75	76	77	78	79		
c	c	c	c	b	Yes	b		Yes	c	c	c	Babbilova	164
c	c	c	c	a	Yes	b		Yes	c	c	c	Poolova	165
c	c	c	c	b	Yes	b		Yes	c	c	c	Vootlabanda	166
c	c	c	c	b	Yes	b		Yes	c	c	c	Jalagalova	167
c	c	c	c	a	Yes	b		Yes	c	c	c	Jajivalasa	168
c	c	c	c	b	Yes	b		Yes	c	c	c	Kanivada	169
c	c	c	c	b	Yes	b		Yes	c	c	c	Polamanugondi	170
c	c	c	c	b	Yes	b		Yes	c	c	c	Koramatigondi	171
c	c	c	c	b	Yes	b		Yes	c	c	c	Buradavalasa	172
												Neelapalem	173
c	c	c	c	a	Yes	b		Yes	c	c	c	Irlavada	174
c	c	c	c	b	Yes	b		Yes	c	c	c	Busikota	175
c	c	c	c	b	Yes	b		Yes	c	c	c	Dumpavalasa	176
c	c	c	c	a	Yes	b		Yes	c	c	c	Perikivalasa	177
												Kathirala	178
c	c	c	c	b	Yes	b		Yes	c	c	c	Puttagandi	179
												Panchadaralanka	180
c	c	c	c	b	Yes	b		Yes	c	c	c	Kunkumamidi	181
c	c	c	c	a	Yes	b		Yes	c	c	c	Ratsavalasa	182
c	c	c	c	a	Yes	b		Yes	c	c	c	Ravvagadda	183
c	c	c	c	a	Yes	b		Yes	c	c	c	Dorawada	184
c	c	b	b	a	Yes	b		Yes	c	c	c	Daralova	185
c	c	Yes	Yes	a	Yes	b		Yes	b	c	c	Nulakamamidi	186

**Census of India 2011- Village Directory
Amenities and Land use (As on 2009)**

Name of District : East Godavari

Location Code No.: 545

Name of Mandal Parishad : Y. Ramavaram

Location Code No.: 0557

Sl. No.	Name of Village	Availability of miscellaneous facilities (If amenities available code -Yes is given, If not available within the village, the distance range code viz; a for < 5 Kms, b for 5-10 Kms and c for 10+ kms of nearest place where facility is available is given).									
		Self-Help Group (SHG)	Public distribution system (PDS) shop	Mandis / Regular market	Weekly Haat	Agricultural marketing society	Integrated Child Development Scheme (Nutritional Centres)	Anganwadi Centre (Nutritional Centres)	Others (Nutritional Centres)	ASHA (Accredited Social Health Activist)	Community centre with/without TV
1	2	80	81	82	83	84	85	86	87	88	89
164	Babilova	Yes	b	b	c	c	Yes	b	Yes	c	c
165	Poolova	a	a	a	a	c	Yes	b	Yes	c	c
166	Vootlabanda	Yes	b	c	c	c	Yes	Yes	Yes	c	c
167	Jalagalova	Yes	c	c	c	c	Yes	Yes	Yes	Yes	c
168	Jajivalasa	Yes	a	c	c	c	Yes	Yes	Yes	Yes	c
169	Kanivada	Yes	b	c	c	c	Yes	Yes	Yes	Yes	c
170	Polamanugondi	Yes	Yes	a	a	c	Yes	b	Yes	c	c
171	Koramatigondi	Yes	b	b	c	c	Yes	c	Yes	c	c
172	Buradavalasa	Yes	a	a	a	c	Yes	b	Yes	c	c
173	Neelapalem										
174	Irlavada	Yes	b	a	a	c	Yes	b	Yes	c	c
175	Busikota	Yes	a	a	a	c	Yes	b	Yes	Yes	c
176	Dumpavalasa	Yes	a	a	a	c	Yes	b	Yes	c	c
177	Perikivalasa	Yes	c	c	c	c	Yes	Yes	Yes	Yes	c
178	Kathirala										
179	Puttagandi	Yes	c	c	c	c	Yes	Yes	Yes	Yes	c
180	Panchadaralanka										
181	Kunkumamidi	c	c	c	c	c	Yes	Yes	Yes	Yes	c
182	Ratsavalasa	Yes	c	c	c	c	Yes	Yes	Yes	Yes	c
183	Ravvagadda	Yes	c	c	c	c	Yes	Yes	Yes	Yes	c
184	Dorawada	c	c	c	c	c	Yes	Yes	Yes	Yes	c
185	Daralova	b	b	b	b	b	Yes	Yes	Yes	Yes	c
186	Nulakamamidi	a	a	b	b	c	Yes	a	Yes	a	b

**Census of India 2011- Village Directory
Amenities and Land use (As on 2009)**

Name of District : East Godavari

Location Code No.: 545

Name of Mandal Parishad : Y. Ramavaram

Location Code No.: 0557

Availability of miscellaneous facilities (If amenities available code -Yes is given, If not available within the village, the distance range code viz; a for < 5 Kms, b for 5-10 Kms and c for 10+ kms of nearest place where facility is available is given).								Availability of electricity (Yes/No)				Nearest Town		Name of Village	Sl. No.
Sports Field,	Sports Club / Recreation Centre	Cinema / Video Hall	Public Library	Public Reading Room	Newspaper Supply	Assembly Polling station	Birth & Death Registration Office	Power Supply for Domestic Use (ED)	Power Supply for Agricultural Use (EAG)	Power Supply for Commercial Use (EC)	Power Supply for All Uses (EA)	Name	Distance range code i.e. a for <5 Kms, b for 5-10 Kms and c for 10+ kms		
90	91	92	93	94	95	96	97	98	99	100	101	102	103	2	1
c	c	c	c	c	Yes	b	b	Yes	Yes	Yes	Yes	Peddapuram	c	Babbilova	164
c	c	c	c	c	Yes	b	b	Yes	Yes	Yes	Yes	Peddapuram	c	Poolova	165
c	c	c	c	c	Yes	c	c	Yes	Yes	Yes	Yes	Peddapuram	c	Vootlabanda	166
c	c	c	c	c	Yes	b	c	Yes	Yes	Yes	Yes	Peddapuram	c	Jalagalova	167
c	c	c	c	c	Yes	c	c	Yes	Yes	Yes	Yes	Peddapuram	c	Jajivalasa	168
c	c	c	c	c	Yes	c	Yes	Yes	Yes	Yes	Yes	Peddapuram	c	Kanivada	169
c	c	c	c	c	Yes	c	b	Yes	Yes	Yes	Yes	Peddapuram	c	Polamanugondi	170
c	c	c	c	c	Yes	a	a	Yes	Yes	Yes	Yes	Peddapuram	c	Koramatigondi	171
c	c	c	c	c	Yes	b	b	Yes	Yes	Yes	Yes	Peddapuram	c	Buradavalasa	172
												Rajahmundry	c	Neelapalem	173
c	c	c	c	c	Yes	a	b	Yes	Yes	Yes	Yes	Peddapuram	c	Irlavada	174
c	c	c	c	c	Yes	a	a	Yes	Yes	Yes	Yes	Peddapuram	c	Busikota	175
c	c	c	c	c	Yes	b	b	Yes	Yes	Yes	Yes	Peddapuram	c	Dumpavalasa	176
c	c	c	c	c	Yes	b	b	Yes	Yes	Yes	Yes	Peddapuram	c	Perikivalasa	177
												Rajahmundry	c	Kathirala	178
c	c	c	c	c	Yes	c	c	Yes	Yes	Yes	Yes	Peddapuram	c	Puttagandi	179
												Rajahmundry	c	Panchadaralanka	180
c	c	c	c	c	a	c	c	Yes	Yes	Yes	Yes	Peddapuram	c	Kunkumamidi	181
c	c	c	c	c	Yes	b	a	Yes	Yes	Yes	Yes	Peddapuram	c	Ratsavalasa	182
c	c	c	c	c	Yes	b	c	Yes	Yes	Yes	Yes	Peddapuram	c	Ravvagadda	183
c	c	c	c	c	a	c	c	Yes	Yes	Yes	Yes	Peddapuram	c	Dorawada	184
c	c	c	b	b	a	b	b	Yes	Yes	Yes	Yes	Peddapuram	c	Daralova	185
c	c	c	b	b	Yes	b	b	Yes	Yes	Yes	Yes	Peddapuram	c	Nulakamamidi	186

**Census of India 2011- Village Directory
Amenities and Land use (As on 2009)**

Name of District : East Godavari

Location Code No.: 545

Name of Mandal Parishad : Y. Ramavaram

Location Code No.: 0557

Sl. No.	Name of Village	Land Use										
		Area under different types of land use (in hectares rounded up to one decimal place)										
		Forests	Area under Non-agricultural Uses	Barren and Un-cultivable land	Permanent Pastures and Other Grazing Lands	Land Under Miscellaneous Tree Crops etc.	Culturable Waste Land	Fallow lands other than current fallows	Current Fallows	Net Area Sown	Total Irrigated Land Area	Total Un-irrigated Land Area
1	2	104	105	106	107	108	109	110	111	112	113	114
164	Babbilova	0	0.6	0	0	0	1.1	0	0	0.3	0	0.3
165	Poolova	0	5.6	0	0	0	1	0	0	0.4	0	0.4
166	Vootlabanda	0	0.2	0	0	0	4	0	0	11.8	0	11.8
167	Jalagalova	0	1.6	0	0	0	4	0	0	6.4	0	6.4
168	Jajivalasa	0	8.3	0	0	0	9	0	0	23.7	0	23.7
169	Kanivada	0	5.2	0	0	0	6	0	0	15.8	0	15.8
170	Polamanugondi	0	2.3	0	0	0	4.6	0	0	1.1	0	1.1
171	Koramatigondi	0	0.8	0	0	0	0	0	0	3.2	0	3.2
172	Buradavalasa	0	0.6	0	0	0	0	0	0	0.4	0	0.4
173	Neelapalem	0	6.6	0	0	0	3.4	0	0	10	0	10
174	Irlavada	0	7.4	0	0	0	1	0	0	56.6	0	56.6
175	Busikota	0	2.2	0	0	0	4	0	0	25.8	0	25.8
176	Dumpavalasa	0	0	0.6	0	0	43	0	0	0.4	0	0.4
177	Perikivalasa	0	41.5	0	0	0	183.1	0	0	81.4	0	81.4
178	Kathirala	0	3.6	0	0	0	0.4	0	0	0	0	0
179	Puttagandi	0	24.1	0	0	0	22	0	0	77.9	0	77.9
180	Panchadaralanka	0	0.5	0	0	0	8	0	0	2.5	0	2.5
181	Kunkumamidi	0	0.4	0	0	0	2	0	0	4.6	0	4.6
182	Ratsavalasa	0	8.9	0	0	0	11	0	0	4.1	0	4.1
183	Ravvagadda	0	0.1	0	0	0	0	0	0	12.9	0	12.9
184	Dorawada	0	7.8	0	0	0	11.4	0	0	37.8	0	37.8
185	Daralova	0	3.2	0	0	0	2.1	0	0	9.7	0	9.7
186	Nulakamamidi	0.2	1.4	0	0	0	3.7	0	0	5.7	0	5.7

**Census of India 2011- Village Directory
Amenities and Land use (As on 2009)**

Name of District : East Godavari

Location Code No.: 545

Name of Mandal Parishad : Y. Ramavaram

Location Code No.: 0557

Land Use					Name of three most important commodities manufactured			Name of Village	Sl. No.
Area irrigated by source (in hectare).					First	Second	Third		
Canals (C)	Wells/Tube-wells(W/TW)	Tanks/Lakes(T/L)	Water Falls(WF)	Others(O)					
115	116	117	118	119	120	121	122	2	1
0	0	0	0	0				Babbilova	164
0	0	0	0	0				Poolova	165
0	0	0	0	0				Vootlabanda	166
0	0	0	0	0				Jalagalova	167
0	0	0	0	0				Jajivalasa	168
0	0	0	0	0				Kanivada	169
0	0	0	0	0				Polamanugondi	170
0	0	0	0	0				Koramatigondi	171
0	0	0	0	0				Buradavalasa	172
0	0	0	0	0				Neelapalem	173
0	0	0	0	0				Irlavada	174
0	0	0	0	0				Busikota	175
0	0	0	0	0				Dumpavalasa	176
0	0	0	0	0				Perikivalasa	177
0	0	0	0	0				Kathirala	178
0	0	0	0	0				Puttagandi	179
0	0	0	0	0				Panchadaralanka	180
0	0	0	0	0				Kunkumamidi	181
0	0	0	0	0				Ratsavalasa	182
0	0	0	0	0				Ravvagadda	183
0	0	0	0	0				Dorawada	184
0	0	0	0	0				Daralova	185
0	0	0	0	0				Nulakamamidi	186

**Census of India 2011- Village Directory
Amenities and Land use (As on 2009)**

Name of District : East Godavari

Location Code No.: 545

Name of Mandal Parishad : Y. Ramavaram

Location Code No.: 0557

Sl. No.	Name of Village	Location code no.	Total area of the village (in hectares rounded up to one decimal place)	Total population (2011 census)	Number of households (2011 census)	Number of educational amenities available (If not available within the village, the distance range code viz; a for < 5 Kms, b for 5-10 Kms and c for 10+ kms of nearest place where facility is available is given).									
						Pre-Primary school (PP)	Primary school (P)	Middle school (M)	Secondary School (S)	Senior Secondary school (SS)	Degree college of arts, science & commerce (ASC)	Engineering college(EC)	Medical college (MC)	Management institute (MI)	Polytechnic (Pt)
1	2	3	4	5	6	7	8	9	10	11	12	13	14	15	16
187	Gannavaram	586714	63	17	4	c	1	a	a	b	c	c	c	c	c
188	Goramanda	586715	113	80	23	c	1	1	1	a	c	c	c	c	c
189	Sesharai	586716	15	39	13	c	b	b	a	a	c	c	c	c	c
190	Komaravaram	586717	25	81	29	c	1	b	b	b	c	c	c	c	c
191	Yarlagadda	586718	261	544	107	c	b	b	b	b	c	c	c	c	c
192	Jajigedda	586719	104	34	9	c	a	a	a	1	c	c	c	c	c
193	Singavaram	586720	146	142	47	c	b	b	b	b	c	c	c	c	c
194	Nellikota	586721	17	35	12	c	a	a	b	b	c	c	c	c	c
195	Buradakota	586722	145	150	50	c	1	b	b	b	c	c	c	c	c
196	Jangalathota	586723	266	218	63	c	1	b	b	b	c	c	c	c	c
197	Dadalikavada	586724	127	161	46	c	1	b	b	b	c	c	c	c	c
198	Ramulakonda	586725	28	82	30	c	1	a	b	b	c	c	c	c	c
199	Kappalabanda	586726	12	19	5	c	a	b	b	b	c	c	c	c	c
200	Nakkarathipalem	586727	31	54	18	c	a	a	a	a	c	c	c	c	c
201	Chamagedda	586728	35	52	18	c	2	a	a	a	c	c	c	c	c
202	Chinthakarrapalem	586729	189	411	141	c	1	a	a	a	c	c	c	c	c
203	Y. Ramavaram	586730	231	1025	305	1	1	1	1	1	c	c	c	c	c
204	Paidiputta	586731	33	101	30	c	1	a	a	a	c	c	c	c	c
205	Pasaruginne	586732	72	134	40	c	1	a	a	a	c	c	c	c	c
206	P. Yerragonda	586733	385	1244	156	c	1	1	1	1	c	c	c	c	c
207	Vattigedda	586734	97	50	16	c	a	a	a	a	c	c	c	c	c
208	Bandigedda	586735	125	207	48	c	1	1	a	a	c	c	c	c	c
209	Rachapalem	586736	423	357	93	c	1	a	a	b	c	c	c	c	c

**Census of India 2011- Village Directory
Amenities and Land use (As on 2009)**

Name of District : East Godavari

Location Code No.: 545

Name of Mandal Parishad : Y. Ramavaram

Location Code No.: 0557

Number of educational amenities available (If not available within the village, the distance range code viz; a for <5 Kms, b for 5-10 Kms and c for 10+ kms of nearest place where facility is available is given).				Number of Medical Amenities available. (If not available within the village, the distance range code viz; a for < 5 Kms, b for 5-10 Kms and c for 10+ kms of nearest place where facility is available is given).										Name of Village	Sl. No.	
Vocational training school /ITI	Non-formal training centre (NFTC)	Special school for disabled (SSD)	Others (specify)	Community health centre (CHC)	Primary health centre (PHC)	Primary health sub centre (PHS)	Maternity and child welfare centre (MCW)	T.B. clinic (TBC)	Hospital-allopathic (HA)	Hospital-alternative medicine (HO)	Dispensary (D)	Veterinary hospital (VH)	Mobile health clinic (MHC)			Family welfare centre (FWC)
17	18	19	20	21	22	23	24	25	26	27	28	29	30	31	2	1
c	c	c		b	b	b	c	c	c	c	c	b	c	c	Gannavaram	187
c	c	c		c	a	a	c	c	c	c	c	a	c	c	Goramanda	188
c	c	c		c	b	b	c	c	c	c	c	b	c	c	Sesharai	189
c	c	c		a	a	a	c	c	c	c	c	a	c	c	Komaravaram	190
c	c	c		c	a	l	c	c	c	c	c	a	c	c	Yarlagadda	191
c	c	c		b	a	a	c	c	c	c	c	a	c	c	Jajigedda	192
c	c	c		c	b	b	c	c	c	c	c	b	c	c	Singavaram	193
c	c	c		c	b	b	c	c	c	c	c	b	c	c	Nellikota	194
c	c	c		c	b	b	c	c	c	c	c	b	c	c	Buradakota	195
c	c	c		b	b	b	c	c	c	c	c	b	c	c	Jangalathota	196
c	c	c		c	b	b	c	c	c	c	c	b	c	c	Dadalikavada	197
c	c	c		b	b	b	c	c	c	c	c	b	c	c	Ramulakonda	198
c	c	c		b	b	b	c	c	c	c	c	b	c	c	Kappalabanda	199
c	c	c		c	a	a	c	c	c	c	c	a	c	c	Nakkarithipalem	200
c	c	c		b	a	a	c	c	c	c	c	a	c	c	Chamagedda	201
c	c	c		a	a	a	c	c	c	c	c	a	c	c	Chinthakarrapalem	202
c	c	c		l	l	l	c	c	c	c	c	l	c	c	Y. Ramavaram	203
c	c	c		a	a	a	c	c	c	c	c	a	c	c	Paidiputta	204
c	c	c		a	a	a	c	c	c	c	c	a	c	c	Pasaruginne	205
c	c	c		a	a	a	c	c	c	c	c	l	c	c	P. Yerragonda	206
c	c	c		a	a	a	c	c	c	c	c	a	c	c	Vattigedda	207
c	c	c		b	a	l	c	c	c	c	c	a	c	c	Bandigedda	208
c	c	c		b	b	b	c	c	c	c	c	b	c	c	Rachapalem	209

**Census of India 2011- Village Directory
Amenities and Land use (As on 2009)**

Name of District : East Godavari

Location Code No.: 545

Name of Mandal Parishad : Y. Ramavaram

Location Code No.: 0557

Sl. No.	Name of Village	Number of Non-Government Medical Amenities available.							Availability of drinking water - Yes / No							
		Charitable non Govt. hospital/Nursing home.	Medical practitioner with MBBS Degree	Medical practitioner with other degree	Medical practitioner with no degree	Traditional practitioner and faith healer	Medicine Shop	Others	Tap water (Treated/Untreated)	Well water (Covered / Uncovered well)	Hand Pump	Tube wells / Bore well	Spring	River / Canal	Tank / Pond / Lake	Others
1	2	32	33	34	35	36	37	38	39	40	41	42	43	44	45	46
187	Gannavaram	0	0	0	0	0	0	0	No	No	Yes	No	No	No	No	Yes
188	Goramanda	0	0	0	0	0	0	0	No	No	Yes	No	No	No	No	Yes
189	Sesharai	0	0	0	0	0	0	0	No	No	Yes	No	No	No	No	Yes
190	Komaravaram	0	0	0	0	1	0	0	No	No	Yes	No	No	No	No	No
191	Yarlagadda	0	0	0	0	1	0	0	Yes	Yes	Yes	No	No	No	No	No
192	Jajigedda	0	0	0	0	0	0	0	No	No	Yes	No	No	No	No	No
193	Singavaram	0	0	0	0	1	0	0	No	No	Yes	No	No	No	No	No
194	Nellikota	0	0	0	0	0	0	0	No	No	Yes	No	No	No	No	No
195	Buradakota	0	0	0	0	0	0	0	No	No	Yes	No	No	No	No	No
196	Jangalathota	0	0	0	0	0	0	0	No	No	Yes	No	No	No	No	No
197	Dadalikavada	0	0	0	0	0	0	0	No	No	Yes	No	No	No	No	No
198	Ramulakonda	0	0	0	0	0	0	0	No	No	Yes	No	No	Yes	No	No
199	Kappalabanda	0	0	0	0	0	0	0	No	No	No	No	No	Yes	No	No
200	Nakkarathipalem	0	0	0	0	0	0	0	No	No	Yes	No	No	No	No	No
201	Chamagedda	0	0	0	0	0	0	0	No	No	Yes	No	No	No	No	No
202	Chinthakarrapalem	0	0	0	0	0	0	0	Yes	No	Yes	No	No	No	No	No
203	Y. Ramavaram	0	0	0	2	1	0	0	Yes	No	Yes	No	No	No	No	No
204	Paidiputta	0	0	0	0	1	0	0	Yes	No	Yes	No	No	No	No	Yes
205	Pasaruginne	0	0	0	0	0	0	0	No	No	Yes	No	No	No	No	Yes
206	P. Yerragonda	0	0	0	0	1	0	0	No	Yes	Yes	No	No	No	No	No
207	Vattigedda	0	0	0	0	0	0	0	No	No	Yes	No	No	No	No	Yes
208	Bandigedda	0	0	0	0	0	0	0	No	No	Yes	No	No	No	No	No
209	Rachapalem	0	0	0	0	0	0	0	No	Yes	Yes	No	No	No	No	No

**Census of India 2011- Village Directory
Amenities and Land use (As on 2009)**

Name of District : East Godavari

Location Code No.: 545

Name of Mandal Parishad : Y. Ramavaram

Location Code No.: 0557

Availability of toilet & others Yes / No				Communication and transport facilities (If amenities available code -Yes is given except for Village Pin Code ,If not available within the village , the distance range code viz; a for < 5 Kms, b for 5-10 Kms and c for 10+ kms of nearest place where facility is available is given).								Name of Village	Sl. No.
Community toilet including bath.	Community toilet excluding bath.	Rural sanitary mart or sanitary hardware outlet available near the village.	Community bio- gas or recycle of waste for productive use.	Post office(PO)	Sub post office (SPO)	Post & Telegraph office (P&TO)	Village Pin Code	Telephones (Land lines)	Public call office (PCO)	Mobile phone coverage	Internet cafes/ Common service centre (CSC)		
47	48	49	50	51	52	53	54	55	56	57	58	2	1
No	No	No	No	b	b	b	533483	b	b	Yes	b	Gannavaram	187
No	No	No	No	a	b	a	533483	a	a	Yes	a	Goramanda	188
No	No	No	No	b	b	b	533483	b	b	Yes	b	Sesharai	189
No	No	No	No	a	a	a	533483	a	a	Yes	a	Komaravaram	190
No	No	No	No	a	Yes	a	533483	Yes	Yes	Yes	Yes	Yarlagadda	191
No	No	No	No	a	a	a	533483	a	a	Yes	a	Jajigedda	192
No	No	No	No	b	a	b	533483	b	b	Yes	b	Singavaram	193
No	No	No	No	b	a	b	533483	b	b	Yes	b	Nellikota	194
No	No	No	No	b	a	b	533483	b	b	Yes	b	Buradakota	195
No	No	No	No	b	b	b	533483	b	b	Yes	b	Jangalathota	196
No	No	No	No	b	b	b	533483	b	b	Yes	b	Dadalikavada	197
No	No	No	No	b	a	b	533483	b	b	Yes	b	Ramulakonda	198
No	No	No	No	b	a	b	533483	b	b	Yes	b	Kappalabanda	199
No	No	No	No	a	a	a	533483	a	a	Yes	a	Nakkarathipalem	200
No	No	No	No	Yes	Yes	a	533483	a	a	Yes	a	Chamagedda	201
No	No	No	No	a	a	a	533483	Yes	Yes	Yes	Yes	Chinthakarrapalem	202
No	No	No	No	Yes	Yes	Yes	533483	Yes	Yes	Yes	Yes	Y. Ramavaram	203
No	No	No	No	a	a	a	533483	a	a	Yes	a	Paidiputta	204
No	No	No	No	a	a	a	533483	a	a	Yes	a	Pasaruginne	205
No	No	No	No	Yes	Yes	a	533483	Yes	Yes	Yes	Yes	P. Yerragonda	206
No	No	No	No	a	a	a	533483	b	b	Yes	b	Vattigedda	207
No	No	No	No	a	a	a	533483	a	a	Yes	a	Bandigedda	208
No	No	No	No	b	a	b	533483	Yes	Yes	Yes	Yes	Rachapalem	209

**Census of India 2011- Village Directory
Amenities and Land use (As on 2009)**

Name of District : East Godavari

Location Code No.: 545

Name of Mandal Parishad : Y. Ramavaram

Location Code No.: 0557

Sl. No.	Name of Village	Communication and transport facilities (If amenities available code -Yes is given except for Village Pin Code, If not available within the village, the distance range code viz; a for < 5 Kms, b for 5-10 Kms and c for 10+ kms of nearest place where facility is available is given).								
		Private courier facility	Bus service (Public & Private)	Railway stations	Auto/Modified Autos	Taxis and Vans	Tractors	Cycle-pulled rickshaws(Manual & Machine driven)	Carts driven by animals	Sea /River ferry service
1	2	59	60	61	62	63	64	65	66	67
187	Gannavaram	b	b	c	b	c	c		Yes	c
188	Goramanda	a	a	c	a	c	c		Yes	c
189	Sesharai	b	b	c	c	b	c		Yes	c
190	Komaravaram	a	b	c	b	Yes	c		Yes	c
191	Yarlagadda	Yes	Yes	c	Yes	b	c		Yes	c
192	Jajigedda	a	b	c	a	c	c		Yes	c
193	Singavaram	b	b	c	b	c	c		Yes	c
194	Nellikota	b	b	c	b	c	c		Yes	c
195	Buradakota	b	b	c	b	c	c		Yes	c
196	Jangalathota	b	b	c	b	c	c		Yes	c
197	Dadalikavada	b	b	c	b	c	b		Yes	c
198	Ramulakonda	b	b	c	b	c	c		Yes	c
199	Kappalabanda	b	b	c	b	c	c		Yes	c
200	Nakkarathipalem	a	a	c	c	c	c		Yes	c
201	Chamagedda	a	a	c	c	c	b		Yes	c
202	Chinthakarrapalem	Yes	a	c	b	c	Yes		Yes	c
203	Y. Ramavaram	Yes	Yes	c	Yes	Yes	Yes	Yes	Yes	c
204	Paidiputta	a	a	c	a	c	c		Yes	c
205	Pasaruginne	a	Yes	c	Yes	c	Yes		Yes	c
206	P. Yerragonda	Yes	Yes	c	Yes	c	Yes		Yes	c
207	Vattigedda	b	Yes	c	b	c	b		Yes	c
208	Bandigedda	a	a	c	a	c	a		Yes	c
209	Rachapalem	Yes	a	c	a	c	Yes		Yes	c

**Census of India 2011- Village Directory
Amenities and Land use (As on 2009)**

Name of District : East Godavari

Location Code No.: 545

Name of Mandal Parishad : Y. Ramavaram

Location Code No.: 0557

Village connected to highways,village roads, banks & credit societies (If amenities available code -Yes is given, If not available within the village , the distance range code viz; a for < 5 Kms, b for 5-10 Kms and c for 10+ kms of nearest place where facility is available is given).												Name of Village	Sl. No.
68	69	70	71	72	73	74	75	76	77	78	79		
Connected to national highway(NH)	Connected to state highway(SH)	Connected to major district road (MDR)	Connected to others district road	Pucca roads	Kutchcha roads	Water bounded macadam(WBM) roads	Navigable waterway (river/canal)(NW)	Footpaths (FP)	Commercial & Co-operative Banks	ATM	Agricultural Credit Societies		
c	c	Yes	Yes	b	Yes	b		Yes	Yes	c	c	Gannavaram	187
c	c	Yes	Yes	b	Yes	b		Yes	c	c	c	Goramanda	188
c	c	b	b	b	Yes	b		Yes	b	c	c	Sesharai	189
c	c	a	a	a	Yes	b		Yes	a	c	c	Komaravaram	190
c	c	Yes	Yes	Yes	Yes	b		Yes	a	c	c	Yarlagadda	191
c	c	a	a	a	Yes	b		Yes	a	c	c	Jajigedda	192
c	c	b	b	b	Yes	b		Yes	c	c	c	Singavaram	193
c	c	b	b	b	Yes	b		Yes	c	c	c	Nellikota	194
c	c	b	b	b	Yes	b		Yes	c	c	c	Buradakota	195
c	c	b	b	b	Yes	b		Yes	b	c	c	Jangalathota	196
c	c	b	b	a	Yes	b		Yes	c	c	c	Dadalikavada	197
c	c	Yes	Yes	a	Yes	b		Yes	c	c	c	Ramulakonda	198
c	c	b	b	b	Yes	b		Yes	b	c	c	Kappalabanda	199
c	c	a	a	b	Yes	b		Yes	c	c	c	Nakkarithipalem	200
c	c	a	a	b	Yes	b		Yes	a	c	c	Chamagedda	201
c	c	Yes	Yes	a	Yes	b		Yes	a	c	c	Chinthakarrapalem	202
c	c	Yes	Yes	Yes	Yes	b		Yes	Yes	c	c	Y. Ramavaram	203
c	c	a	a	a	Yes	b		Yes	a	c	c	Paidiputta	204
c	c	a	a	b	Yes	b		Yes	a	c	c	Pasaruginne	205
c	c	a	a	Yes	Yes	b		Yes	a	c	c	P. Yerragonda	206
c	c	a	a	b	Yes	b		Yes	a	c	c	Vattigedda	207
c	c	a	a	b	Yes	b		Yes	a	c	c	Bandigedda	208
c	c	b	Yes	b	Yes	b		Yes	b	c	c	Rachapalem	209

**Census of India 2011- Village Directory
Amenities and Land use (As on 2009)**

Name of District : East Godavari

Location Code No.: 545

Name of Mandal Parishad : Y. Ramavaram

Location Code No.: 0557

Sl. No.	Name of Village	Availability of miscellaneous facilities (If amenities available code -Yes is given, If not available within the village, the distance range code viz; a for < 5 Kms, b for 5-10 Kms and c for 10+ kms of nearest place where facility is available is given).									
		Self-Help Group (SHG)	Public distribution system (PDS) shop	Mandis / Regular market	Weekly Haat	Agricultural marketing society	Integrated Child Development Scheme (Nutritional Centres)	Anganwadi Centre (Nutritional Centres)	Others (Nutritional Centres)	ASHA (Accredited Social Health Activist)	Community centre with/without TV
1	2	80	81	82	83	84	85	86	87	88	89
187	Gannavaram	b	b	b	b	c	Yes	b	Yes	b	b
188	Goramanda	b	a	a	a	c	Yes	a	Yes	a	a
189	Sesharai	b	b	b	b	c	Yes	b	Yes	Yes	b
190	Komaravaram	Yes	a	a	a	c	Yes	b	Yes	Yes	c
191	Yarlagadda	Yes	Yes	Yes	Yes	Yes	Yes	Yes	Yes	Yes	c
192	Jajigedda	b	a	a	a	c	Yes	a	Yes	a	a
193	Singavaram	Yes	Yes	b	b	c	Yes	a	Yes	Yes	c
194	Nellikota	b	b	b	b	c	Yes	a	Yes	Yes	c
195	Buradakota	Yes	a	b	b	c	Yes	a	Yes	Yes	c
196	Jangalathota	Yes	b	b	b	c	Yes	b	Yes	Yes	c
197	Dadalikavada	Yes	a	b	b	c	Yes	b	Yes	Yes	c
198	Ramulakonda	Yes	a	b	b	c	Yes	a	Yes	Yes	c
199	Kappalabanda	a	a	b	b	c	Yes	a	Yes	Yes	c
200	Nakkarathipalem	a	a	a	a	c	Yes	Yes	Yes	Yes	c
201	Chamagedda	Yes	a	a	a	c	Yes	Yes	Yes	Yes	c
202	Chinthakarrapalem	Yes	a	a	a	c	Yes	Yes	Yes	Yes	c
203	Y. Ramavaram	Yes	Yes	Yes	Yes	Yes	Yes	Yes	Yes	Yes	Yes
204	Paidiputta	Yes	a	a	a	c	Yes	Yes	Yes	Yes	c
205	Pasaruginne	Yes	a	a	a	c	Yes	Yes	Yes	Yes	c
206	P. Yerragonda	Yes	Yes	a	a	c	Yes	Yes	Yes	Yes	c
207	Vattigedda	Yes	a	a	a	c	Yes	Yes	Yes	Yes	c
208	Bandigedda	Yes	Yes	a	a	a	Yes	Yes	Yes	Yes	a
209	Rachapalem	Yes	a	b	b	c	Yes	Yes	Yes	Yes	c

**Census of India 2011- Village Directory
Amenities and Land use (As on 2009)**

Name of District : East Godavari

Location Code No.: 545

Name of Mandal Parishad : Y. Ramavaram

Location Code No.: 0557

Availability of miscellaneous facilities (If amenities available code -Yes is given, If not available within the village, the distance range code viz; a for < 5 Kms, b for 5-10 Kms and c for 10+ kms of nearest place where facility is available is given).								Availability of electricity (Yes/No)				Nearest Town		Name of Village	Sl. No.
Sports Field,	Sports Club / Recreation Centre	Cinema / Video Hall	Public Library	Public Reading Room	Newspaper Supply	Assembly Polling station	Birth & Death Registration Office	Power Supply for Domestic Use (ED)	Power Supply for Agricultural Use (EAG)	Power Supply for Commercial Use (EC)	Power Supply for All Uses (EA)	Name	Distance range code i.e. a for <5 Kms, b for 5-10 Kms and c for 10+ kms		
90	91	92	93	94	95	96	97	98	99	100	101	102	103	2	1
c	c	c	b	b	a	b	b	Yes	Yes	Yes	Yes	Peddapuram	c	Gannavaram	187
c	c	c	a	a	Yes	a	a	Yes	Yes	Yes	Yes	Peddapuram	c	Goramanda	188
c	c	c	b	b	a	b	b	Yes	Yes	Yes	Yes	Peddapuram	c	Sesharai	189
c	c	c	a	a	Yes	a	a	Yes	Yes	Yes	Yes	Peddapuram	c	Komaravaram	190
c	c	c	a	a	Yes	a	a	Yes	Yes	Yes	Yes	Peddapuram	c	Yarlagadda	191
c	c	c	a	a	a	a	a	Yes	Yes	Yes	Yes	Peddapuram	c	Jajigedda	192
c	c	c	b	b	Yes	a	b	Yes	Yes	Yes	Yes	Peddapuram	c	Singavaram	193
c	c	c	b	b	a	a	b	Yes	Yes	Yes	Yes	Peddapuram	c	Nellikota	194
c	c	c	b	b	Yes	a	b	Yes	Yes	Yes	Yes	Peddapuram	c	Buradakota	195
c	c	c	b	b	Yes	a	b	Yes	Yes	Yes	Yes	Peddapuram	c	Jangalathota	196
c	c	c	b	b	Yes	a	b	Yes	Yes	Yes	Yes	Peddapuram	c	Dadalikavada	197
c	c	c	b	b	Yes	a	b	Yes	Yes	Yes	Yes	Peddapuram	c	Ramulakonda	198
c	c	c	b	b	a	a	b	Yes	Yes	Yes	Yes	Peddapuram	c	Kappalabanda	199
c	c	c	a	c	Yes	a	a	Yes	Yes	Yes	Yes	Peddapuram	c	Nakkarithipalem	200
c	c	c	a	a	Yes	a	a	Yes	Yes	Yes	Yes	Peddapuram	c	Chamagedda	201
c	c	c	a	a	Yes	a	a	Yes	Yes	Yes	Yes	Peddapuram	c	Chinthakarrapalem	202
Yes	c	Yes	Yes	Yes	Yes	Yes	Yes	Yes	Yes	Yes	Yes	Peddapuram	c	Y. Ramavaram	203
c	c	c	a	a	Yes	a	a	Yes	Yes	Yes	Yes	Peddapuram	c	Paidiputta	204
c	c	c	a	a	Yes	a	a	Yes	Yes	Yes	Yes	Peddapuram	c	Pasaruginne	205
c	c	c	a	a	Yes	a	Yes	Yes	Yes	Yes	Yes	Peddapuram	c	P. Yerragonda	206
c	c	c	a	a	Yes	a	a	Yes	Yes	Yes	Yes	Peddapuram	c	Vattigedda	207
c	c	c	a	a	Yes	a	a	Yes	Yes	Yes	Yes	Peddapuram	c	Bandigedda	208
c	c	c	b	b	Yes	a	a	Yes	Yes	Yes	Yes	Peddapuram	c	Rachapalem	209

**Census of India 2011- Village Directory
Amenities and Land use (As on 2009)**

Name of District : East Godavari

Location Code No.: 545

Name of Mandal Parishad : Y. Ramavaram

Location Code No.: 0557

Sl. No.	Name of Village	Land Use										
		Area under different types of land use (in hectares rounded up to one decimal place)										
		Forests	Area under Non-agricultural Uses	Barren and Un-cultivable land	Permanent Pastures and Other Grazing Lands	Land Under Miscellaneous Tree Crops etc.	Culturable Waste Land	Fallow lands other than current fallows	Current Fallows	Net Area Sown	Total Irrigated Land Area	Total Un-irrigated Land Area
1	2	104	105	106	107	108	109	110	111	112	113	114
187	Gannavaram	0	20.3	0	0	0	12	0	0	30.7	0	30.7
188	Goramanda	20	36.2	0	0	0	44	0	0	12.8	0	12.8
189	Sesharai	0	3.2	0	0	0	11.8	0	0	0	0	0
190	Komaravaram	0	3.5	0	0	0	0	0	0	21.5	0	21.5
191	Yarlagadda	0	24.8	0	0	0	76.7	0	0	159.5	0	159.5
192	Jajigedda	0	16.7	0	0	0	48.6	0	0	38.7	0	38.7
193	Singavaram	0.5	15.5	0	0	0	2	0	0	128	0	128
194	Nellikota	0	11.7	0	0	0	0.4	0	0	4.9	0	4.9
195	Buradakota	0	13.5	0	0	0	61	0	0	70.5	0	70.5
196	Jangalathota	0	215.8	0	0	0	25.7	0	0	24.5	0	24.5
197	Dadalikavada	0	14.4	0	0	0	11	0	0	101.6	0	101.6
198	Ramulakonda	0	8.3	0	0	0	8	0	0	11.7	0	11.7
199	Kappalabanda	2.6	0	0	0	0	5	0	0	4.4	0	4.4
200	Nakkarathipalem	0	5.8	0	0	0	0.2	0	0	25	0	25
201	Chamagedda	0	14.3	0	0	0	14	0	0	6.7	0	6.7
202	Chinthakarrapalem	0	14.4	0	0	0	71.6	0	0	103	0	103
203	Y. Ramavaram	0	29.7	0	0	0	40.9	0	0	160.4	0	160.4
204	Paidiputta	0	4.7	0	0	0	0	0	0	28.3	0	28.3
205	Pasaruginne	0	6.7	0	0	0	2	0	0	63.3	0	63.3
206	P. Yerragonda	0	30.1	0	0	0	90.3	0	0	264.6	0	264.6
207	Vattigedda	0	15.3	0	0	0	1	0	0	80.7	0	80.7
208	Bandigedda	0	10.3	0	0	0	39.1	0	0	75.6	0	75.6
209	Rachapalem	9.8	22.4	0	0	0	156.9	0	0	233.9	0	233.9

**Census of India 2011- Village Directory
Amenities and Land use (As on 2009)**

Name of District : East Godavari

Location Code No.: 545

Name of Mandal Parishad : Y. Ramavaram

Location Code No.: 0557

Land Use					Name of three most important commodities manufactured			Name of Village	Sl. No.
Area irrigated by source (in hectare).					First	Second	Third		
Canals (C)	Wells/Tube-wells(W/TW)	Tanks/Lakes(T/L)	Water Falls(WF)	Others(O)					
115	116	117	118	119	120	121	122	2	1
0	0	0	0	0				Gannavaram	187
0	0	0	0	0				Goramanda	188
0	0	0	0	0				Sesharai	189
0	0	0	0	0				Komaravaram	190
0	0	0	0	0				Yarlagadda	191
0	0	0	0	0				Jajigedda	192
0	0	0	0	0				Singavaram	193
0	0	0	0	0				Nellikota	194
0	0	0	0	0				Buradakota	195
0	0	0	0	0				Jangalathota	196
0	0	0	0	0				Dadalikavada	197
0	0	0	0	0				Ramulakonda	198
0	0	0	0	0				Kappalabanda	199
0	0	0	0	0				Nakkarathipalem	200
0	0	0	0	0				Chamagedda	201
0	0	0	0	0				Chinthakarrapalem	202
0	0	0	0	0				Y. Ramavaram	203
0	0	0	0	0				Paidiputta	204
0	0	0	0	0				Pasaruginne	205
0	0	0	0	0				P. Yerragonda	206
0	0	0	0	0				Vattigedda	207
0	0	0	0	0				Bandigedda	208
0	0	0	0	0				Rachapalem	209

**Census of India 2011- Village Directory
Amenities and Land use (As on 2009)**

Name of District : East Godavari

Location Code No.: 545

Name of Mandal Parishad : Y. Ramavaram

Location Code No.: 0557

Sl. No.	Name of Village	Location code no.	Total area of the village (in hectares rounded up to one decimal place)	Total population (2011 census)	Number of households (2011 census)	Number of educational amenities available (If not available within the village, the distance range code viz; a for < 5 Kms, b for 5-10 Kms and c for 10+ kms of nearest place where facility is available is given).									
						Pre-Primary school (PP)	Primary school (P)	Middle school (M)	Secondary School (S)	Senior Secondary school (SS)	Degree college of arts, science & commerce (ASC)	Engineering college(EC)	Medical college (MC)	Management institute (MI)	Polytechnic (Pt)
1	2	3	4	5	6	7	8	9	10	11	12	13	14	15	16
210	Dabbamamidi	586737	33	169	58	c	1	a	a	a	c	c	c	c	c
211	Kanatalabanda	586738	42	232	72	c	2	b	b	b	c	c	c	c	c
212	Buruguwada	586739	22	60	22	c	a	a	a	b	c	c	c	c	c
213	Muvvalavada	586740	55	56	21	c	a	a	a	b	c	c	c	c	c
214	Panasalapalem	586741	133	902	196	c	2	l	l	b	c	c	c	c	c
215	Kokitagondi	586742	49	100	31	c	1	a	a	a	c	c	c	c	c
216	Vanamamidigondi	586743	100	169	52	c	1	b	b	b	c	c	c	c	c
217	Pulusumamidi	586744	155	164	56	c	1	b	b	b	c	c	c	c	c
218	Buruguwada	586745	109	173	50	c	1	c	c	c	c	c	c	c	c
219	Munagalapudi	586746	161	88	21	c	b	c	c	c	c	c	c	c	c
220	Thadikota	586747	126	10	4	c	a	a	a	c	c	c	c	c	c
221	Donarai	586748	47	51	12	c	b	c	c	c	c	c	c	c	c
222	Bheemudugadda	586749	119	178	49	c	2	c	c	c	c	c	c	c	c
223	Chinthalapudi	586750	190	326	62	c	4	c	c	c	c	c	c	c	c
224	Boddagunta	586751	22	97	21	c	2	c	c	c	c	c	c	c	c
225	Chinta Koyya	586752	20	196	50	c	3	c	c	c	c	c	c	c	c
226	Vedullapalle	586753	36	43	15	c	a	a	c	c	c	c	c	c	c
227	Sirimetla	586754	370	57	18	c	1	a	c	c	c	c	c	c	c
228	Annampalem	586755	66	40	11	c	1	b	c	c	c	c	c	c	c
229	Gummarapalem	586756	317	251	73	c	1	b	c	c	c	c	c	c	c
230	Totakurapalem	586757	207	297	74	c	1	a	a	b	c	c	c	c	c
231	Gobbilapanukulu	586758	22	0	0										
232	Chavididibbalu	586759	308	660	210	c	1	a	a	b	c	c	c	c	c

**Census of India 2011- Village Directory
Amenities and Land use (As on 2009)**

Name of District : East Godavari

Location Code No.: 545

Name of Mandal Parishad : Y. Ramavaram

Location Code No.: 0557

Number of educational amenities available (If not available within the village, the distance range code viz; a for <5 Kms, b for 5-10 Kms and c for 10+ kms of nearest place where facility is available is given).				Number of Medical Amenities available. (If not available within the village, the distance range code viz; a for < 5 Kms, b for 5-10 Kms and c for 10+ kms of nearest place where facility is available is given).										Name of Village	Sl. No.	
Vocational training school /ITI	Non-formal training centre (NFTC)	Special school for disabled (SSD)	Others (specify)	Community health centre (CHC)	Primary health centre (PHC)	Primary health sub centre (PHS)	Maternity and child welfare centre (MCW)	T.B. clinic (TBC)	Hospital-allopathic (HA)	Hospital-alternative medicine (HO)	Dispensary (D)	Veterinary hospital (VH)	Mobile health clinic (MHC)			Family welfare centre (FWC)
17	18	19	20	21	22	23	24	25	26	27	28	29	30	31	2	1
c	c	c		b	a	a	c	c	c	c	c	a	c	c	Dabbamamidi	210
c	c	c		c	b	b	c	c	c	c	c	b	c	c	Kanatalabanda	211
c	c	c		c	b	b	c	c	c	c	c	b	c	c	Buruguwada	212
c	c	c		b	b	b	c	c	c	c	c	b	c	c	Muvvalavada	213
c	c	c		b	b	l	c	c	c	c	c	b	c	c	Panasalapalem	214
c	c	c		b	a	a	c	c	c	c	c	a	c	c	Kokitagondi	215
c	c	c		c	b	b	c	c	c	c	c	b	c	c	Vanamamidigondi	216
c	c	c		b	b	b	c	c	c	c	c	b	c	c	Pulusumamidi	217
c	c	c		c	c	c	c	c	c	c	c	c	c	c	Buruguwada	218
c	c	c		c	c	c	c	c	c	c	c	c	c	c	Munagalapudi	219
c	c	c		c	a	a	c	c	c	c	c	a	c	c	Thadikota	220
c	c	c		c	c	c	c	c	c	c	c	c	c	c	Donarai	221
c	c	c		c	c	c	c	c	c	c	c	c	c	c	Bheemudugadda	222
c	c	c		c	c	l	c	c	c	c	c	c	c	c	Chinthalapudi	223
c	c	c		c	c	c	c	c	c	c	c	c	c	c	Boddagunta	224
c	c	c		c	c	c	c	c	c	c	c	c	c	c	Chinta Koyya	225
c	c	c		c	c	c	c	c	c	c	c	c	c	c	Vedullapalle	226
c	c	c		c	c	c	c	c	c	c	c	c	c	c	Sirimetla	227
c	c	c		c	c	c	c	c	c	c	c	c	c	c	Annampalem	228
c	c	c		c	c	c	c	c	c	c	c	c	c	c	Gummarapalem	229
c	c	c		b	b	b	c	c	c	c	c	b	c	c	Totakurapalem	230
															Gobbilapanukulu	231
c	c	c		c	l	l	c	c	c	c	c	b	c	c	Chavitidibbalu	232

**Census of India 2011- Village Directory
Amenities and Land use (As on 2009)**

Name of District : East Godavari

Location Code No.: 545

Name of Mandal Parishad : Y. Ramavaram

Location Code No.: 0557

Sl. No.	Name of Village	Number of Non-Government Medical Amenities available.							Availability of drinking water - Yes / No							
		Charitable non Govt. hospital/Nursing home.	Medical practitioner with MBBS Degree	Medical practitioner with other degree	Medical practitioner with no degree	Traditional practitioner and faith healer	Medicine Shop	Others	Tap water (Treated/Untreated)	Well water (Covered / Uncovered well)	Hand Pump	Tube wells / Bore well	Spring	River / Canal	Tank / Pond / Lake	Others
1	2	32	33	34	35	36	37	38	39	40	41	42	43	44	45	46
210	Dabbamamidi	0	0	0	0	0	0	0	No	No	Yes	No	No	No	No	No
211	Kanatalabanda	0	0	0	0	0	0	0	No	No	Yes	No	No	No	No	No
212	Buruguwada	0	0	0	0	0	0	0	No	No	Yes	No	No	No	No	No
213	Muvvalavada	0	0	0	0	0	0	0	No	Yes	Yes	No	No	No	No	No
214	Panasalapalem	0	0	0	0	1	0	0	Yes	Yes	Yes	No	No	No	No	No
215	Kokitagondi	0	0	0	0	0	0	0	No	Yes	Yes	No	No	No	No	No
216	Vanamamidigondi	0	0	0	0	0	0	0	No	No	Yes	No	No	No	No	No
217	Pulusumamidi	0	0	0	0	0	0	0	Yes	No	Yes	No	No	No	No	No
218	Buruguwada	0	0	0	0	0	0	0	No	No	Yes	No	No	No	No	No
219	Munagalapudi	0	0	0	0	0	0	0	Yes	No	Yes	No	No	No	No	Yes
220	Thadikota	0	0	0	0	0	0	0	No	No	Yes	No	No	No	No	No
221	Donarai	0	0	0	0	0	0	0	No	No	No	No	No	No	Yes	No
222	Bheemudugadda	0	0	0	0	1	0	0	No	No	Yes	No	No	No	No	Yes
223	Chinthalapudi	0	0	0	0	1	0	0	No	No	Yes	No	No	Yes	No	No
224	Boddagunta	0	0	0	0	1	0	0	No	Yes	Yes	No	No	No	No	No
225	Chinta Koyya	0	0	0	0	1	0	0	No	No	Yes	No	No	Yes	No	No
226	Vedullapalle	0	0	0	0	0	0	0	No	No	Yes	No	No	Yes	No	No
227	Sirimetla	0	0	0	0	0	0	0	Yes	No	Yes	No	No	Yes	No	No
228	Annampalem	0	0	0	0	0	0	0	Yes	No	Yes	No	No	No	No	Yes
229	Gummarapalem	0	0	0	0	0	0	0	Yes	No	Yes	No	No	No	No	No
230	Totakurapalem	0	0	0	0	0	0	0	Yes	No	Yes	No	No	No	No	No
231	Gobbilapanukulu															
232	Chavitidibbalu	0	0	0	0	0	0	0	Yes	Yes	Yes	No	No	No	No	No

**Census of India 2011- Village Directory
Amenities and Land use (As on 2009)**

Name of District : East Godavari

Location Code No.: 545

Name of Mandal Parishad : Y. Ramavaram

Location Code No.: 0557

Availability of toilet & others Yes / No				Communication and transport facilities (If amenities available code -Yes is given except for Village Pin Code ,If not available within the village , the distance range code viz; a for < 5 Kms, b for 5-10 Kms and c for 10+ kms of nearest place where facility is available is given).								Name of Village	Sl. No.
Community toilet including bath.	Community toilet excluding bath.	Rural sanitary mart or sanitary hardware outlet available near the village.	Community bio- gas or recycle of waste for productive use.	Post office(PO)	Sub post office (SPO)	Post & Telegraph office (P&TO)	Village Pin Code	Telephones (Land lines)	Public call office (PCO)	Mobile phone coverage	Internet cafes/ Common service centre (CSC)		
47	48	49	50	51	52	53	54	55	56	57	58	2	1
No	No	No	No	a	a	a	533483	a	a	Yes	a	Dabbamamidi	210
No	No	No	No	b	a	b	533483	b	b	Yes	b	Kanatalabanda	211
No	No	No	No	b	Yes	b	533483	a	a	Yes	a	Buruguwada	212
No	No	No	No	b	a	b	533483	b	b	Yes	b	Muvvalavada	213
No	No	No	No	Yes	Yes	b	533483	Yes	Yes	Yes	Yes	Panasalapalem	214
No	No	No	No	a	a	a	533483	a	a	Yes	a	Kokitagondi	215
No	No	No	No	b	b	b	533483	b	b	Yes	b	Vanamamidigondi	216
No	No	No	No	b	a	b	533483	b	b	Yes	b	Pulusumamidi	217
No	No	No	No	c	c	c	533483	c	c	Yes	c	Buruguwada	218
No	No	No	No	c	b	c	533483	c	b	Yes	b	Munagalapudi	219
No	No	No	No	a	a	a	533483	c	a	Yes	a	Thadikota	220
No	No	No	No	c	c	c	533483	c	c	Yes	c	Donarai	221
No	No	No	No	c	b	c	533483	c	c	Yes	c	Bheemudugadda	222
No	No	No	No	c	c	c	533483	c	c	Yes	c	Chinthalapudi	223
No	No	No	No	c	c	c	533483	c	c	Yes	c	Boddagunta	224
No	No	No	No	c	c	c	533483	c	c	Yes	c	Chinta Koyya	225
No	No	No	No	c	a	c	533483	c	c	Yes	c	Vedullapalle	226
No	No	No	No	c	a	c	533483	c	b	Yes	b	Sirimetla	227
No	No	No	No	c	b	c	533483	c	b	Yes	b	Annampalem	228
No	No	No	No	c	a	c	533483	c	a	Yes	a	Gummarapalem	229
No	No	No	No	c	a	b	533483	c	a	Yes	a	Totakurapalem	230
No	No	No	No	c	a	b	533483	c	a	Yes	a	Gobbilapanukulu	231
No	No	No	No	Yes	Yes	b	533483	b	b	Yes	b	Chavitidibbalu	232

**Census of India 2011- Village Directory
Amenities and Land use (As on 2009)**

Name of District : East Godavari

Location Code No.: 545

Name of Mandal Parishad : Y. Ramavaram

Location Code No.: 0557

Sl. No.	Name of Village	Communication and transport facilities (If amenities available code -Yes is given except for Village Pin Code, If not available within the village, the distance range code viz; a for < 5 Kms, b for 5-10 Kms and c for 10+ kms of nearest place where facility is available is given).								
		Private courier facility	Bus service (Public & Private)	Railway stations	Auto/Modified Autos	Taxis and Vans	Tractors	Cycle-pulled rickshaws(Manual & Machine driven)	Carts driven by animals	Sea /River ferry service
1	2	59	60	61	62	63	64	65	66	67
210	Dabbamamidi	a	a	c	a	c	b		Yes	c
211	Kanatalabanda	b	b	c	b	c	c		Yes	c
212	Buruguwada	a	a	c	c	c	c		Yes	c
213	Muvvalavada	b	a	c	c	c	c		Yes	c
214	Panasalapalem	Yes	Yes	c	Yes	c	Yes		Yes	c
215	Kokitagondi	a	a	c	a	c	b		Yes	c
216	Vanamamidigondi	b	a	c	Yes	c	Yes		Yes	c
217	Pulusumamidi	b	a	c	b	c	b		Yes	c
218	Buruguwada	c	c	c	c	c	c		Yes	c
219	Munagalapudi	b	b	c	b	c	b		Yes	c
220	Thadikota	a	a	c	c	c	c		Yes	c
221	Donarai	c	b	c	b	c	c		Yes	c
222	Bheemudugadda	c	a	c	Yes	c	Yes		Yes	c
223	Chinthalapudi	c	Yes	c	Yes	c	Yes		Yes	c
224	Boddagunta	c	b	c	Yes	c	Yes		Yes	c
225	Chinta Koyya	c	a	c	b	c	b		Yes	c
226	Vedullapalle	c	a	c	b	c	Yes		Yes	c
227	Sirimetla	b	a	c	b	c	Yes		Yes	c
228	Annampalem	b	a	c	a	b	a		Yes	c
229	Gummarapalem	a	b	c	c	Yes	b		Yes	c
230	Totakurapalem	a	a	c	Yes	b	b		Yes	c
231	Gobbilapanukulu									
232	Chavitidibbalu	b	Yes	c	c	c	Yes		Yes	c

**Census of India 2011- Village Directory
Amenities and Land use (As on 2009)**

Name of District : East Godavari

Location Code No.: 545

Name of Mandal Parishad : Y. Ramavaram

Location Code No.: 0557

Village connected to highways,village roads, banks & credit societies (If amenities available code -Yes is given, If not available within the village , the distance range code viz; a for < 5 Kms, b for 5-10 Kms and c for 10+ kms of nearest place where facility is available is given).												Name of Village	Sl. No.
Connected to national highway(NH)	Connected to state highway(SH)	Connected to major district road (MDR)	Connected to others district road	Pucca roads	Kutchcha roads	Water bounded macadam(WBM) roads	Navigable waterway (river/canal)(NW)	Footpaths (FP)	Commercial & Co-operative Banks	ATM	Agricultural Credit Societies		
68	69	70	71	72	73	74	75	76	77	78	79	2	1
c	c	a	a	a	Yes	b		Yes	a	c	c	Dabbamamidi	210
c	c	b	b	a	Yes	b		Yes	c	c	c	Kanatalabanda	211
c	c	c	Yes	a	Yes	b		Yes	c	c	c	Buruguwada	212
c	c	c	a	a	Yes	b		Yes	b	c	c	Muvvalavada	213
c	c	c	Yes	Yes	Yes	b		Yes	b	c	c	Panasalapalem	214
c	c	c	a	b	Yes	b		Yes	a	c	c	Kokitagondi	215
c	c	b	b	b	Yes	b		Yes	b	c	c	Vanamamidigondi	216
c	c	b	b	a	Yes	b		Yes	c	c	c	Pulusumamidi	217
c	c	c	c	a	Yes	b		Yes	c	c	c	Buruguwada	218
c	c	c	c	a	Yes	b		Yes	c	c	c	Munagalapudi	219
c	c	c	Yes	Yes	Yes	b		Yes	c	c	c	Thadikota	220
c	c	c	c	b	Yes	b		Yes	c	c	c	Donarai	221
c	c	c	c	b	Yes	b		Yes	c	c	c	Bheemudugadda	222
c	c	c	c	b	Yes	b		Yes	c	c	c	Chinthalapudi	223
c	c	c	c	b	Yes	b		Yes	c	c	c	Boddagunta	224
c	c	c	c	a	Yes	b		Yes	c	c	c	Chinta Koyya	225
c	c	c	c	b	Yes	b		Yes	c	c	c	Vedullapalle	226
c	c	c	c	b	Yes	b		Yes	c	c	c	Sirimetla	227
c	c	c	c	a	Yes	b		Yes	c	c	c	Annampalem	228
c	c	c	c	b	Yes	b		Yes	c	c	c	Gummarapalem	229
c	c	c	c	b	Yes	b		Yes	b	c	c	Totakurapalem	230
												Gobbilapanukulu	231
c	c	Yes	Yes	Yes	Yes	b		Yes	b	c	c	Chavitidibbalu	232

**Census of India 2011- Village Directory
Amenities and Land use (As on 2009)**

Name of District : East Godavari

Location Code No.: 545

Name of Mandal Parishad : Y. Ramavaram

Location Code No.: 0557

Sl. No.	Name of Village	Availability of miscellaneous facilities (If amenities available code -Yes is given, If not available within the village, the distance range code viz; a for < 5 Kms, b for 5-10 Kms and c for 10+ kms of nearest place where facility is available is given).									
		Self-Help Group (SHG)	Public distribution system (PDS) shop	Mandis / Regular market	Weekly Haat	Agricultural marketing society	Integrated Child Development Scheme (Nutritional Centres)	Anganwadi Centre (Nutritional Centres)	Others (Nutritional Centres)	ASHA (Accredited Social Health Activist)	Community centre with/without TV
1	2	80	81	82	83	84	85	86	87	88	89
210	Dabbamamidi	Yes	a	a	a	c	Yes	Yes	Yes	Yes	c
211	Kanatalabanda	Yes	a	b	b	c	Yes	Yes	Yes	Yes	c
212	Buruguwada	a	a	b	b	c	Yes	Yes	Yes	Yes	c
213	Muvvalavada	a	a	b	b	c	Yes	Yes	Yes	Yes	c
214	Panasalapalem	Yes	Yes	b	b	c	Yes	Yes	Yes	Yes	c
215	Kokitagondi	Yes	a	a	a	c	Yes	Yes	Yes	Yes	c
216	Vanamamidigondi	Yes	a	b	b	c	Yes	Yes	Yes	Yes	c
217	Pulusumamidi	Yes	b	b	b	c	Yes	Yes	Yes	Yes	c
218	Buruguwada	Yes	b	c	c	c	Yes	Yes	Yes	Yes	c
219	Munagalapudi	c	b	c	c	c	Yes	Yes	Yes	Yes	c
220	Thadikota	Yes	a	a	a	c	Yes	a	Yes	a	c
221	Donarai	c	c	c	c	c	Yes	b	Yes	b	c
222	Bheemudugadda	Yes	c	c	c	c	Yes	Yes	Yes	Yes	c
223	Chinthalapudi	Yes	Yes	c	c	c	Yes	Yes	Yes	Yes	c
224	Boddagunta	Yes	c	c	c	c	Yes	Yes	Yes	Yes	c
225	Chinta Koyya	Yes	c	c	c	c	Yes	Yes	Yes	Yes	c
226	Vedullapalle	b	a	a	a	c	Yes	a	Yes	Yes	c
227	Sirimetla	Yes	a	a	b	c	Yes	a	Yes	Yes	c
228	Annampalem	c	c	c	b	b	Yes	Yes	Yes	Yes	c
229	Gummarapalem	Yes	a	c	c	c	Yes	Yes	Yes	Yes	c
230	Totakurapalem	Yes	b	b	b	c	Yes	Yes	Yes	Yes	b
231	Gobbilapanukulu										
232	Chavididibbalu	Yes	Yes	c	b	c	Yes	Yes	Yes	Yes	c

**Census of India 2011- Village Directory
Amenities and Land use (As on 2009)**

Name of District : East Godavari

Location Code No.: 545

Name of Mandal Parishad : Y. Ramavaram

Location Code No.: 0557

Availability of miscellaneous facilities (If amenities available code -Yes is given, If not available within the village, the distance range code viz; a for < 5 Kms, b for 5-10 Kms and c for 10+ kms of nearest place where facility is available is given).								Availability of electricity (Yes/No)				Nearest Town		Name of Village	Sl. No.
Sports Field,	Sports Club / Recreation Centre	Cinema / Video Hall	Public Library	Public Reading Room	Newspaper Supply	Assembly Polling station	Birth & Death Registration Office	Power Supply for Domestic Use (ED)	Power Supply for Agricultural Use (EAG)	Power Supply for Commercial Use (EC)	Power Supply for All Uses (EA)	Name	Distance range code i.e. a for <5 Kms, b for 5-10 Kms and c for 10+ kms		
90	91	92	93	94	95	96	97	98	99	100	101	102	103	2	1
c	c	c	a	a	Yes	a	a	Yes	Yes	Yes	Yes	Peddapuram	c	Dabbamamidi	210
c	c	c	b	b	Yes	b	b	Yes	Yes	Yes	Yes	Peddapuram	c	Kanatalabanda	211
c	c	c	b	b	Yes	a	a	Yes	Yes	Yes	Yes	Peddapuram	c	Buruguwada	212
c	c	c	b	b	Yes	b	b	Yes	Yes	Yes	Yes	Peddapuram	c	Muvvalavada	213
c	c	c	b	b	Yes	a	Yes	Yes	Yes	Yes	Yes	Peddapuram	c	Panasalapalem	214
c	c	c	a	a	Yes	a	a	Yes	Yes	Yes	Yes	Peddapuram	c	Kokitagondi	215
c	c	c	b	b	Yes	a	b	Yes	Yes	Yes	Yes	Peddapuram	c	Vanamamidigondi	216
c	c	c	b	b	Yes	b	a	Yes	Yes	Yes	Yes	Peddapuram	c	Pulusumamidi	217
c	c	c	c	c	Yes	c	b	Yes	Yes	Yes	Yes	Peddapuram	c	Buruguwada	218
c	c	c	c	c	Yes	b	a	Yes	Yes	Yes	Yes	Peddapuram	c	Munagalapudi	219
c	c	c	a	a	a	a	a	Yes	Yes	Yes	Yes	Peddapuram	c	Thadikota	220
c	c	c	c	c	Yes	b	b	Yes	Yes	Yes	Yes	Rajahmundry	c	Donarai	221
c	c	c	c	c	Yes	b	a	Yes	Yes	Yes	Yes	Peddapuram	c	Bheemudugadda	222
c	c	c	c	c	Yes	Yes	Yes	Yes	Yes	Yes	Yes	Rajahmundry	c	Chinthalapudi	223
c	c	c	c	c	Yes	c	b	Yes	Yes	Yes	Yes	Rajahmundry	c	Boddagunta	224
c	c	c	c	c	Yes	c	b	Yes	Yes	Yes	Yes	Rajahmundry	c	Chinta Koyya	225
c	c	c	c	c	Yes	a	b	Yes	Yes	Yes	Yes	Peddapuram	c	Vedullapalle	226
c	c	c	c	c	Yes	a	b	Yes	Yes	Yes	Yes	Peddapuram	c	Sirimetla	227
c	c	c	c	c	Yes	a	b	Yes	Yes	Yes	Yes	Peddapuram	c	Annampalem	228
c	c	c	c	c	Yes	a	b	Yes	Yes	Yes	Yes	Peddapuram	c	Gummarapalem	229
c	c	c	b	b	Yes	b	b	Yes	Yes	Yes	Yes	Peddapuram	c	Totakurapalem	230
												Peddapuram	c	Gobbilapanukulu	231
c	c	c	b	b	Yes	Yes	Yes	Yes	Yes	Yes	Yes	Peddapuram	c	Chavitidibbalu	232

**Census of India 2011- Village Directory
Amenities and Land use (As on 2009)**

Name of District : East Godavari

Location Code No.: 545

Name of Mandal Parishad : Y. Ramavaram

Location Code No.: 0557

Sl. No.	Name of Village	Land Use										
		Area under different types of land use (in hectares rounded up to one decimal place)										
		Forests	Area under Non-agricultural Uses	Barren and Un-cultivable land	Permanent Pastures and Other Grazing Lands	Land Under Miscellaneous Tree Crops etc.	Culturable Waste Land	Fallow lands other than current fallows	Current Fallows	Net Area Sown	Total Irrigated Land Area	Total Un-irrigated Land Area
1	2	104	105	106	107	108	109	110	111	112	113	114
210	Dabbamamidi	0.4	2	0	0	0	8	0	0	22.6	0	22.6
211	Kanatalabanda	0	26.4	0	0	0	2	0	0	13.6	0	13.6
212	Buruguwada	0	5.9	0	0	0	11	0	0	5.1	0	5.1
213	Muvvalavada	0	4.4	0	0	0	0	0	0	50.6	0	50.6
214	Panasalapalem	0	54.6	0	0	0	0	0	32	46.4	0	78.4
215	Kokitagondi	0	4.9	0	0	0	5.3	0	0	38.8	0	38.8
216	Vanamamidigondi	7.5	1.7	0	0	0	12.8	0	0	78	0	78
217	Pulusumamidi	0	37.8	0	0	0	18.8	0	0	98.4	0	98.4
218	Buruguwada	0	6.5	0	0	0	5.4	0	0	97.1	0	97.1
219	Munagalapudi	0	11.9	0	0	0	70.1	0	0	79	0	79
220	Thadikota	0	2.6	0	0	0	3	0	0	120.4	0	120.4
221	Donarai	0	36.2	0	0	0	1	0	0	9.8	0	9.8
222	Bheemudugadda	0	19.5	0	0	0	3.6	0	0	95.9	0	95.9
223	Chinthalapudi	0	6	0	0	0	80	0	0	104	0	104
224	Boddagunta	0	10.8	0	0	0	0	0	0	11.2	0	11.2
225	Chinta Koyya	0	0.1	0	0	0	0.1	0	0	19.8	0	19.8
226	Vedullapalle	33	2.6	0	0	0	0.4	0	0	0	0	0
227	Sirimetla	0	40.8	0	0	0	224	0	0	105.2	0	105.2
228	Annampalem	0	0.4	7	0	0	9.5	0	0	49.1	0	49.1
229	Gummarapalem	0	67.2	0	0	0	0.2	0	23.2	226.4	23.2	226.4
230	Totakurapalem	0	20.5	0	0	0	28.1	0	0	158.4	0	158.4
231	Gobbilapanukulu	0	8.2	0	0	0	10.3	0	0	3.5	0	3.5
232	Chavitidibbalu	0	28.3	0	0	0	108.2	0	0	171.5	0	171.5

**Census of India 2011- Village Directory
Amenities and Land use (As on 2009)**

Name of District : East Godavari

Location Code No.: 545

Name of Mandal Parishad : Y. Ramavaram

Location Code No.: 0557

Land Use					Name of three most important commodities manufactured			Name of Village	Sl. No.
Area irrigated by source (in hectare).					First	Second	Third		
Canals (C)	Wells/Tube-wells(W/TW)	Tanks/Lakes(T/L)	Water Falls(WF)	Others(O)					
115	116	117	118	119	120	121	122	2	1
0	0	0	0	0				Dabbamamidi	210
0	0	0	0	0				Kanatalabanda	211
0	0	0	0	0				Buruguwada	212
0	0	0	0	0				Muvvalavada	213
0	0	0	0	0				Panasalapalem	214
0	0	0	0	0				Kokitagondi	215
0	0	0	0	0				Vanamamidigondi	216
0	0	0	0	0				Pulusumamidi	217
0	0	0	0	0				Buruguwada	218
0	0	0	0	0				Munagalapudi	219
0	0	0	0	0				Thadikota	220
0	0	0	0	0				Donarai	221
0	0	0	0	0				Bheemudugadda	222
0	0	0	0	0				Chinthalapudi	223
0	0	0	0	0				Boddagunta	224
0	0	0	0	0				Chinta Koyya	225
0	0	0	0	0				Vedullapalle	226
0	0	0	0	0				Sirimetla	227
0	0	0	0	0				Annampalem	228
0	0	23.2	0	0				Gummarapalem	229
0	0	0	0	0				Totakurapalem	230
0	0	0	0	0				Gobbilapanukulu	231
0	0	0	0	0				Chavitidibbalu	232

**Census of India 2011- Village Directory
Amenities and Land use (As on 2009)**

Name of District : East Godavari

Location Code No.: 545

Name of Mandal Parishad : Y. Ramavaram

Location Code No.: 0557

Sl. No.	Name of Village	Location code no.	Total area of the village (in hectares rounded up to one decimal place)	Total population (2011 census)	Number of households (2011 census)	Number of educational amenities available (If not available within the village, the distance range code viz; a for < 5 Kms, b for 5-10 Kms and c for 10+ kms of nearest place where facility is available is given).									
						Pre-Primary school (PP)	Primary school (P)	Middle school (M)	Secondary School (S)	Senior Secondary school (SS)	Degree college of arts, science & commerce (ASC)	Engineering college(EC)	Medical college (MC)	Management institute (MI)	Polytechnic (Pt)
1	2	3	4	5	6	7	8	9	10	11	12	13	14	15	16
233	Putikunta	586760	68	65	19	c	a	b	b	b	c	c	c	c	c
234	Devaramadugula	586761	128	591	204	c	1	b	b	c	c	c	c	c	c
235	Godugurayi	586762	102	223	67	c	1	b	b	c	c	c	c	c	c
236	Dalipadu	586763	109	492	148	c	2	1	c	c	c	c	c	c	c
237	Ammapeta	586764	15	54	15	c	1	a	a	c	c	c	c	c	c
238	Pedavulempadu	586765	128	368	117	c	1	a	c	c	c	c	c	c	c
239	Chendurthi	586766	102	66	19	c	1	b	c	c	c	c	c	c	c
240	Kota	586767	30	469	123	c	1	1	c	c	c	c	c	c	c
241	Bullojupalem	586768	38	230	75	c	1	c	c	c	c	c	c	c	c
242	Puttapalle	586769	83	159	43	c	1	a	c	c	c	c	c	c	c
243	Nuvvugantipalem	586770	29	143	43	c	1	c	c	c	c	c	c	c	c
244	Yerramreddipalem	586771	79	422	133	c	1	b	c	c	c	c	c	c	c
245	Mulasalapalem	586772	59	208	61	c	1	b	c	c	c	c	c	c	c
246	Gandempalle	586773	18	46	15	c	1	b	c	c	c	c	c	c	c
247	Boddapalle	586774	37	177	51	c	1	a	c	c	c	c	c	c	c
248	Simhadripalem	586775	22	106	27	c	1	b	c	c	c	c	c	c	c
249	K. Yerragonda	586776	97	243	72	c	1	a	c	c	c	c	c	c	c
250	Kotabandichippalamamidi	586777	4	0	0										
251	Nakkalapadu	586778	7	34	10	c	a	b	c	c	c	c	c	c	c
252	Chinavulempadu	586779	43	228	58	c	1	c	c	c	c	c	c	c	c
253	Regadipalem	586780	103	215	54	c	1	c	c	c	c	c	c	c	c
254	Tumikelapadu	586781	47	161	50	c	1	c	c	c	c	c	c	c	c
Total			12165	28614	7418	2	120	11	5	3	0	0	0	0	0

**Census of India 2011- Village Directory
Amenities and Land use (As on 2009)**

Name of District : East Godavari

Location Code No.: 545

Name of Mandal Parishad : Y. Ramavaram

Location Code No.: 0557

Number of educational amenities available (If not available within the village, the distance range code viz; a for <5 Kms, b for 5-10 Kms and c for 10+ kms of nearest place where facility is available is given).				Number of Medical Amenities available. (If not available within the village, the distance range code viz; a for < 5 Kms, b for 5-10 Kms and c for 10+ kms of nearest place where facility is available is given).										Name of Village	Sl. No.	
Vocational training school /ITI	Non-formal training centre (NFTC)	Special school for disabled (SSD)	Others (specify)	Community health centre (CHC)	Primary health centre (PHC)	Primary health sub centre (PHS)	Maternity and child welfare centre (MCW)	T.B. clinic (TBC)	Hospital-allopathic (HA)	Hospital-alternative medicine (HO)	Dispensary (D)	Veterinary hospital (VH)	Mobile health clinic (MHC)			Family welfare centre (FWC)
17	18	19	20	21	22	23	24	25	26	27	28	29	30	31	2	1
c	c	c		c	c	c	c	c	c	c	c	c	c	c	Putikunta	233
c	c	c		c	c	c	c	c	c	c	c	c	c	c	Devaramadugula	234
c	c	c		c	c	c	c	c	c	c	c	c	c	c	Godugurayi	235
c	c	c		c	c	c	c	c	c	c	c	c	c	c	Dalipadu	236
c	c	c		c	b	b	c	c	c	c	c	b	c	c	Ammapeta	237
c	c	c		c	c	1	c	c	c	c	c	c	c	c	Pedavulempadu	238
c	c	c		c	c	c	c	c	c	c	c	c	c	c	Chendurthi	239
c	c	c		c	c	1	c	c	c	c	c	c	c	c	Kota	240
c	c	c		c	c	c	c	c	c	c	c	c	c	c	Bullojupalem	241
c	c	c		c	c	c	c	c	c	c	c	c	c	c	Puttapalle	242
c	c	c		c	c	c	c	c	c	c	c	c	c	c	Nuvvugantipalem	243
c	c	c		c	c	c	c	c	c	c	c	c	c	c	Yerramreddipalem	244
c	c	c		c	c	c	c	c	c	c	c	c	c	c	Mulasalapalem	245
c	c	c		c	c	c	c	c	c	c	c	c	c	c	Gandempalle	246
c	c	c		c	c	c	c	c	c	c	c	c	c	c	Boddapalle	247
c	c	c		c	c	c	c	c	c	c	c	c	c	c	Simhadripalem	248
c	c	c		c	c	c	c	c	c	c	c	c	c	c	K. Yerragonda	249
															Kotabandichippalamamidi	250
c	c	c		c	c	c	c	c	c	c	c	c	c	c	Nakkalapadu	251
c	c	c		c	c	c	c	c	c	c	c	c	c	c	Chinavulempadu	252
c	c	c		c	c	c	c	c	c	c	c	c	c	c	Regadipalem	253
c	c	c		c	c	c	c	c	c	c	c	c	c	c	Tumikelapadu	254
0	0	0	0	1	3	12	0	0	0	0	0	3	0	0		

**Census of India 2011- Village Directory
Amenities and Land use (As on 2009)**

Name of District : East Godavari

Location Code No.: 545

Name of Mandal Parishad : Y. Ramavaram

Location Code No.: 0557

Sl. No.	Name of Village	Number of Non-Government Medical Amenities available.							Availability of drinking water - Yes / No							
		Charitable non Govt. hospital/Nursing home.	Medical practitioner with MBBS Degree	Medical practitioner with other degree	Medical practitioner with no degree	Traditional practitioner and faith healer	Medicine Shop	Others	Tap water (Treated/Untreated)	Well water (Covered / Uncovered well)	Hand Pump	Tube wells / Bore well	Spring	River / Canal	Tank / Pond / Lake	Others
1	2	32	33	34	35	36	37	38	39	40	41	42	43	44	45	46
233	Putikunta	0	0	0	0	0	0	0	No	No	Yes	No	No	Yes	No	No
234	Devaramadugula	0	0	0	0	0	0	0	Yes	Yes	Yes	No	No	Yes	No	No
235	Godugurayi	0	0	0	0	0	0	0	No	No	Yes	No	No	Yes	No	No
236	Dalipadu	0	0	0	0	0	0	0	Yes	Yes	No	No	No	No	No	No
237	Ammapeta	0	0	0	0	0	0	0	No	Yes	Yes	No	No	No	No	No
238	Pedavulempadu	0	0	0	0	0	0	0	Yes	Yes	Yes	No	No	No	No	No
239	Chendurthi	0	0	0	0	0	0	0	No	Yes	Yes	No	No	No	No	No
240	Kota	0	0	0	0	0	0	0	Yes	No	Yes	No	No	Yes	No	No
241	Bullojupalem	0	0	0	0	0	0	0	Yes	No	Yes	No	No	No	No	No
242	Puttapalle	0	0	0	0	0	0	0	No	No	Yes	No	No	No	No	No
243	Nuvvugantipalem	0	0	0	0	0	0	0	Yes	No	Yes	No	No	No	No	No
244	Yerramreddipalem	0	0	0	0	1	0	0	Yes	No	Yes	No	No	No	No	No
245	Mulasalapalem	0	0	0	0	0	0	0	No	No	Yes	No	No	No	No	No
246	Gandempalle	0	0	0	0	0	0	0	Yes	No	Yes	No	No	No	No	No
247	Boddapalle	0	0	0	0	0	0	0	Yes	No	Yes	No	No	No	No	No
248	Simhadripalem	0	0	0	0	0	0	0	Yes	No	Yes	No	No	No	No	No
249	K. Yerragonda	0	0	0	0	0	0	0	Yes	No	Yes	No	No	No	No	No
250	Kotabandichippalamamidi															
251	Nakkalapadu	0	0	0	0	0	0	0	Yes	No	Yes	No	No	No	No	Yes
252	Chinavulempadu	0	0	0	0	0	0	0	No	No	Yes	No	No	No	No	No
253	Regadipalem	0	0	0	0	0	0	0	No	No	Yes	No	No	No	No	No
254	Tumikelapadu	0	0	0	0	0	0	0	Yes	No	Yes	No	No	No	No	No
Total		0	1	0	2	30	1	0	32	13	110	0	0	36	7	28

**Census of India 2011- Village Directory
Amenities and Land use (As on 2009)**

Name of District : East Godavari

Location Code No.: 545

Name of Mandal Parishad : Y. Ramavaram

Location Code No.: 0557

Availability of toilet & others Yes / No				Communication and transport facilities (If amenities available code -Yes is given except for Village Pin Code ,If not available within the village , the distance range code viz; a for < 5 Kms, b for 5-10 Kms and c for 10+ kms of nearest place where facility is available is given).								Name of Village	Sl. No.
Community toilet including bath.	Community toilet excluding bath.	Rural sanitary mart or sanitary hardware outlet available near the village.	Community bio- gas or recycle of waste for productive use.	Post office(PO)	Sub post office (SPO)	Post & Telegraph office (P&TO)	Village Pin Code	Telephones (Land lines)	Public call office (PCO)	Mobile phone coverage	Internet cafes/ Common service centre (CSC)		
47	48	49	50	51	52	53	54	55	56	57	58	2	1
No	No	No	No	b	a	c	533483	a	a	Yes	a	Putikunta	233
No	No	No	No	c	b	c	533483	b	b	Yes	b	Devaramadugula	234
No	No	No	No	c	a	c	533483	b	b	Yes	b	Godugurayi	235
No	No	No	No	Yes	Yes	c	533483	Yes	Yes	Yes	Yes	Dalipadu	236
No	No	No	No	b	b	b	533483	b	b	Yes	b	Ammapeta	237
No	No	No	No	c	b	c	533483	Yes	Yes	Yes	Yes	Pedavulempadu	238
No	No	No	No	c	b	c	533483	c	a	Yes	a	Chendurthi	239
No	No	No	No	c	a	c	533483	c	c	Yes	c	Kota	240
No	No	No	No	c	a	c	533483	c	c	Yes	c	Bullojupalem	241
No	No	No	No	c	a	c	533483	c	c	Yes	c	Puttapalle	242
No	No	No	No	c	a	c	533483	c	c	Yes	c	Nuvvugantipalem	243
No	No	No	No	c	a	c	533483	c	c	Yes	c	Yerramreddipalem	244
No	No	No	No	c	b	c	533483	c	c	Yes	c	Mulasalapalem	245
No	No	No	No	c	b	c	533483	c	c	Yes	c	Gandempalle	246
No	No	No	No	c	a	c	533483	c	c	Yes	c	Boddapalle	247
No	No	No	No	c	a	c	533483	c	a	Yes	a	Simhadripalem	248
No	No	No	No	Yes	Yes	c	533483	Yes	Yes	Yes	Yes	K. Yerragonda	249
												Kotabandichippalamamidi	250
No	No	No	No	c	a	c	533483	a	a	Yes	a	Nakkalapadu	251
No	No	No	No	c	b	c	533483	c	a	Yes	a	Chinavulempadu	252
No	No	No	No	c	a	c	533483	c	b	Yes	b	Regadipalem	253
No	No	No	No	c	b	c	533483	c	c	Yes	c	Tumikelapadu	254
0	0	0	0	10	12	1		10	10	125	10		

**Census of India 2011- Village Directory
Amenities and Land use (As on 2009)**

Name of District : East Godavari

Location Code No.: 545

Name of Mandal Parishad : Y. Ramavaram

Location Code No.: 0557

Sl. No.	Name of Village	Communication and transport facilities (If amenities available code -Yes is given except for Village Pin Code, If not available within the village, the distance range code viz; a for < 5 Kms, b for 5-10 Kms and c for 10+ kms of nearest place where facility is available is given).								
		Private courier facility	Bus service (Public & Private)	Railway stations	Auto/Modified Autos	Taxis and Vans	Tractors	Cycle-pulled rickshaws(Manual & Machine driven)	Carts driven by animals	Sea /River ferry service
1	2	59	60	61	62	63	64	65	66	67
233	Putikunta	a	a	c	a	c	c		Yes	c
234	Devaramadugula	b	Yes	c	Yes	c	Yes		Yes	c
235	Godugurayi	b	Yes	c	Yes	c	Yes		Yes	c
236	Dalipadu	Yes	Yes	c	Yes	c	Yes		Yes	c
237	Ammapeta	b	b	c	b	c	b		Yes	c
238	Pedavulempadu	Yes	Yes	c	Yes	c	Yes		Yes	c
239	Chendurthi	a	a	c	b	b	Yes		Yes	c
240	Kota	c	Yes	c	Yes	Yes	c		Yes	c
241	Bullojupalem	c	c	c	Yes	b	Yes		Yes	c
242	Puttapalle	c	a	c	a	b	b		Yes	c
243	Nuvvugantipalem	c	c	c	Yes	c	Yes		Yes	c
244	Yerramreddipalem	c	Yes	c	Yes	c	Yes		Yes	c
245	Mulasalapalem	c	a	c	a	c	b		Yes	c
246	Gandempalle	c	a	c	b	c	Yes		Yes	c
247	Boddapalle	c	a	c	a	c	Yes		Yes	c
248	Simhadripalem	a	a	c	a	c	a		Yes	c
249	K. Yerragona	Yes	Yes	c	Yes	c	Yes		Yes	c
250	Kotabandichippalamamidi									
251	Nakkalapadu	a	b	c	b	c	b		Yes	c
252	Chinavulempadu	a	a	c	Yes	c	Yes		Yes	c
253	Regadipalem	b	b	c	Yes	c	Yes		Yes	c
254	Tumikelapadu	c	c	c	c	c	b		Yes	c
Total		10	26	0	30	10	32	1	125	0

**Census of India 2011- Village Directory
Amenities and Land use (As on 2009)**

Name of District : East Godavari

Location Code No.: 545

Name of Mandal Parishad : Y. Ramavaram

Location Code No.: 0557

Village connected to highways,village roads, banks & credit societies (If amenities available code -Yes is given, If not available within the village , the distance range code viz; a for < 5 Kms, b for 5-10 Kms and c for 10+ kms of nearest place where facility is available is given).												Name of Village	Sl. No.
Connected to national highway(NH)	Connected to state highway(SH)	Connected to major district road (MDR)	Connected to others district road	Pucca roads	Kutchcha roads	Water bounded macadam(WBM) roads	Navigable waterway (river/canal)(NW)	Footpaths (FP)	Commercial & Co-operative Banks	ATM	Agricultural Credit Societies		
68	69	70	71	72	73	74	75	76	77	78	79	2	1
c	c	c	c	a	Yes	b		Yes	c	c	c	Putikunta	233
c	c	Yes	Yes	Yes	Yes	b		Yes	c	c	c	Devaramadugula	234
c	c	a	a	b	Yes	b		Yes	c	c	c	Godugurayi	235
c	c	c	c	a	Yes	b		Yes	c	c	c	Dalipadu	236
c	c	c	c	b	Yes	b		Yes	c	c	c	Ammapeta	237
c	c	c	c	b	Yes	b		Yes	c	c	c	Pedavulempadu	238
c	c	c	c	a	Yes	b		Yes	c	c	c	Chendurthi	239
c	c	c	c	a	Yes	b		Yes	c	c	c	Kota	240
c	c	c	c	b	Yes	b		Yes	c	c	c	Bullojupalem	241
c	c	c	c	b	Yes	b		Yes	c	c	c	Puttapalle	242
c	c	c	c	a	Yes	b		Yes	c	c	c	Nuvvugantipalem	243
c	c	c	b	a	Yes	b		Yes	c	c	c	Yerramreddipalem	244
c	c	c	a	a	Yes	b		Yes	c	c	c	Mulasalapalem	245
c	c	c	c	b	Yes	b		Yes	c	c	c	Gandempalle	246
c	c	c	c	a	Yes	b		Yes	c	c	c	Boddapalle	247
c	c	c	c	a	Yes	b		Yes	c	c	c	Simhadripalem	248
c	c	c	c	a	Yes	b		Yes	c	c	c	K. Yerragonda	249
												Kotabandichippalamamidi	250
c	c	c	c	b	Yes	b		Yes	c	c	c	Nakkalapadu	251
c	c	c	c	b	Yes	b		Yes	c	c	c	Chinavulempadu	252
c	c	c	c	a	Yes	b		Yes	c	c	c	Regadipalem	253
c	c	c	c	a	Yes	b		Yes	c	c	c	Tumikelapadu	254
0	0	19	19	12	125	1	0	125	3	0	0		

**Census of India 2011- Village Directory
Amenities and Land use (As on 2009)**

Name of District : East Godavari

Location Code No.: 545

Name of Mandal Parishad : Y. Ramavaram

Location Code No.: 0557

Sl. No.	Name of Village	Availability of miscellaneous facilities (If amenities available code -Yes is given, If not available within the village, the distance range code viz; a for < 5 Kms, b for 5-10 Kms and c for 10+ kms of nearest place where facility is available is given).									
		Self-Help Group (SHG)	Public distribution system (PDS) shop	Mandis / Regular market	Weekly Haat	Agricultural marketing society	Integrated Child Development Scheme (Nutritional Centres)	Anganwadi Centre (Nutritional Centres)	Others (Nutritional Centres)	ASHA (Accredited Social Health Activist)	Community centre with/without TV
1	2	80	81	82	83	84	85	86	87	88	89
233	Putikunta	a	a	c	c	c	Yes	Yes	Yes	Yes	c
234	Devaramadugula	Yes	b	b	b	c	Yes	Yes	Yes	Yes	c
235	Godugurayi	Yes	b	c	c	c	Yes	Yes	Yes	Yes	c
236	Dalipadu	Yes	Yes	c	c	c	Yes	Yes	Yes	Yes	c
237	Ammapeta	b	b	c	c	c	Yes	b	Yes	Yes	c
238	Pedavulempadu	Yes	a	b	b	c	Yes	Yes	Yes	Yes	c
239	Chendurthi	Yes	a	a	a	c	Yes	Yes	Yes	Yes	c
240	Kota	Yes	Yes	Yes	Yes	c	Yes	Yes	Yes	Yes	c
241	Bullojupalem	Yes	a	a	a	c	Yes	a	Yes	Yes	c
242	Puttapalle	Yes	a	a	a	c	Yes	a	Yes	Yes	c
243	Nuvvugantipalem	Yes	a	a	a	c	Yes	a	Yes	Yes	c
244	Yerramreddipalem	Yes	Yes	b	b	c	Yes	Yes	Yes	Yes	c
245	Mulasalapalem	Yes	b	b	b	c	Yes	Yes	Yes	Yes	c
246	Gandempalle	b	b	b	a	c	Yes	b	Yes	Yes	c
247	Boddapalle	a	a	a	a	c	Yes	a	Yes	Yes	c
248	Simhadripalem	Yes	b	b	b	c	Yes	a	Yes	Yes	c
249	K. Yerragonda	Yes	a	a	a	c	Yes	Yes	Yes	Yes	c
250	Kotabandichippalamamidi										
251	Nakkalapadu	b	b	b	b	c	Yes	b	Yes	b	c
252	Chinavulempadu	Yes	a	a	a	c	Yes	Yes	Yes	Yes	c
253	Regadipalem	Yes	b	a	a	c	Yes	Yes	Yes	Yes	c
254	Tumikelapadu	Yes	b	c	c	c	Yes	Yes	Yes	Yes	c
Total		92	19	5	5	2	125	83	125	100	2

**Census of India 2011- Village Directory
Amenities and Land use (As on 2009)**

Name of District : East Godavari

Location Code No.: 545

Name of Mandal Parishad : Y. Ramavaram

Location Code No.: 0557

Availability of miscellaneous facilities (If amenities available code -Yes is given, If not available within the village, the distance range code viz; a for < 5 Kms, b for 5-10 Kms and c for 10+ kms of nearest place where facility is available is given).								Availability of electricity (Yes/No)				Nearest Town		Name of Village	Sl. No.
Sports Field,	Sports Club / Recreation Centre	Cinema / Video Hall	Public Library	Public Reading Room	Newspaper Supply	Assembly Polling station	Birth & Death Registration Office	Power Supply for Domestic Use (ED)	Power Supply for Agricultural Use (EAG)	Power Supply for Commercial Use (EC)	Power Supply for All Uses (EA)	Name	Distance range code i.e. a for <5 Kms, b for 5-10 Kms and c for 10+ kms		
90	91	92	93	94	95	96	97	98	99	100	101	102	103	2	1
c	c	c	c	c	Yes	a	c	Yes	Yes	Yes	Yes	Peddapuram	c	Putikunta	233
c	c	c	b	b	Yes	Yes	Yes	Yes	Yes	Yes	Yes	Peddapuram	c	Devaramadugula	234
c	c	c	c	c	Yes	b	a	Yes	Yes	Yes	Yes	Peddapuram	c	Godugurayi	235
c	c	c	c	c	Yes	Yes	Yes	Yes	Yes	Yes	Yes	Peddapuram	c	Dalipadu	236
c	c	c	c	c	Yes	b	b	Yes	Yes	Yes	Yes	Peddapuram	c	Ammapeta	237
c	c	c	c	c	Yes	a	b	Yes	Yes	Yes	Yes	Peddapuram	c	Pedavulempadu	238
c	c	c	c	c	Yes	a	b	Yes	Yes	Yes	Yes	Peddapuram	c	Chendurthi	239
c	c	c	c	c	Yes	Yes	Yes	Yes	Yes	Yes	Yes	Peddapuram	c	Kota	240
c	c	c	c	c	Yes	a	b	Yes	Yes	Yes	Yes	Peddapuram	c	Bullojupalem	241
c	c	c	c	c	Yes	a	b	Yes	Yes	Yes	Yes	Peddapuram	c	Puttapalle	242
c	c	c	c	c	Yes	a	b	Yes	Yes	Yes	Yes	Peddapuram	c	Nuvvugantipalem	243
c	c	c	c	c	Yes	Yes	b	Yes	Yes	Yes	Yes	Peddapuram	c	Yerramreddipalem	244
c	c	c	c	c	Yes	b	b	Yes	Yes	Yes	Yes	Peddapuram	c	Mulasalapalem	245
c	c	c	c	c	Yes	b	b	Yes	Yes	Yes	Yes	Peddapuram	c	Gandempalle	246
c	c	c	c	c	Yes	a	b	Yes	Yes	Yes	Yes	Peddapuram	c	Boddapalle	247
c	c	c	c	c	Yes	b	b	Yes	Yes	Yes	Yes	Peddapuram	c	Simhadripalem	248
c	c	c	c	c	Yes	a	Yes	Yes	Yes	Yes	Yes	Peddapuram	c	K. Yerragonda	249
												Rajahmundry	c	Kotabandichippalamami di	250
c	c	c	c	c	a	b	b	Yes	Yes	Yes	Yes	Peddapuram	c	Nakkalapadu	251
c	c	c	c	c	Yes	a	Yes	Yes	Yes	Yes	Yes	Peddapuram	c	Chinavulempadu	252
c	c	c	c	c	Yes	a	b	Yes	Yes	Yes	Yes	Peddapuram	c	Regadipalem	253
c	c	c	c	c	Yes	b	b	Yes	Yes	Yes	Yes	Peddapuram	c	Tumikelapadu	254
1	0	1	3	2	113	9	19	125	125	125	125		0		

**Census of India 2011- Village Directory
Amenities and Land use (As on 2009)**

Name of District : East Godavari

Location Code No.: 545

Name of Mandal Parishad : Y. Ramavaram

Location Code No.: 0557

Sl. No.	Name of Village	Land Use										
		Area under different types of land use (in hectares rounded up to one decimal place)										
		Forests	Area under Non-agricultural Uses	Barren and Un-cultivable land	Permanent Pastures and Other Grazing Lands	Land Under Miscellaneous Tree Crops etc.	Culturable Waste Land	Fallow lands other than current fallows	Current Fallows	Net Area Sown	Total Irrigated Land Area	Total Un-irrigated Land Area
1	2	104	105	106	107	108	109	110	111	112	113	114
233	Putikunta	0	62.2	0	0	0	1.9	0	0	3.9	0	3.9
234	Devaramadugula	0.2	54.5	0	0	0	15	0	0	58.3	0	58.3
235	Godugurayi	0	17.3	0	0	0	2	0	0	82.7	0	82.7
236	Dalipadu	0	1.1	0	0	0	10.4	0	0	97.5	42.5	55
237	Ammapeta	0	1.7	0	0	0	3.2	0	0	10.1	0	10.1
238	Pedavulempadu	0	47.7	0	0	0	0	0	0	80.3	0	80.3
239	Chendurthi	0	6.2	0	0	0	20	0	0	75.8	0	75.8
240	Kota	4.9	11.4	0	0	0	3.2	0	0	10.5	0	10.5
241	Bullojupalem	0.6	14.9	0	0	0	21	0	0	1.5	0	1.5
242	Puttapalle	0	6.2	0	0	0	9	0	0	67.8	0	67.8
243	Nuvvugantipalem	0	4.1	0	0	0	12	0	0	12.9	0	12.9
244	Yerramreddipalem	0	31.6	0	0	0	19.7	0	10.3	17.4	10.3	17.4
245	Mulasalapalem	0	14.9	0	0	0	31	0	0	13.1	0	13.1
246	Gandempalle	0	2.2	0	0	0	1	0	0	14.8	0	14.8
247	Boddapalle	0	12.7	0	0	0	22	0	0	2.3	0	2.3
248	Simhadripalem	0	1.1	0	0	0	0	0	0	20.9	0	20.9
249	K. Yerragona	1	13.9	0	0	0	8	0	0	74.1	0	74.1
250	Kotabandichippalamamidi	0	0	0	0	0	0	0	0	4	0	4
251	Nakkalapadu	0	2	0	0	0	1	0	0	4	0	4
252	Chinavulempadu	1.4	24.4	0	0	0	0	0	0	17.2	0	17.2
253	Regadipalem	3.9	19.9	0	0	0	12	0	0	67.2	0	67.2
254	Tumikelapadu	0	4.4	0	0	0	0	0	0	42.6	0	42.6
Total		134.3	2470.8	10	0	0	3617	0	74.8	5858.6	85.3	5848.1

**Census of India 2011- Village Directory
Amenities and Land use (As on 2009)**

Name of District : East Godavari

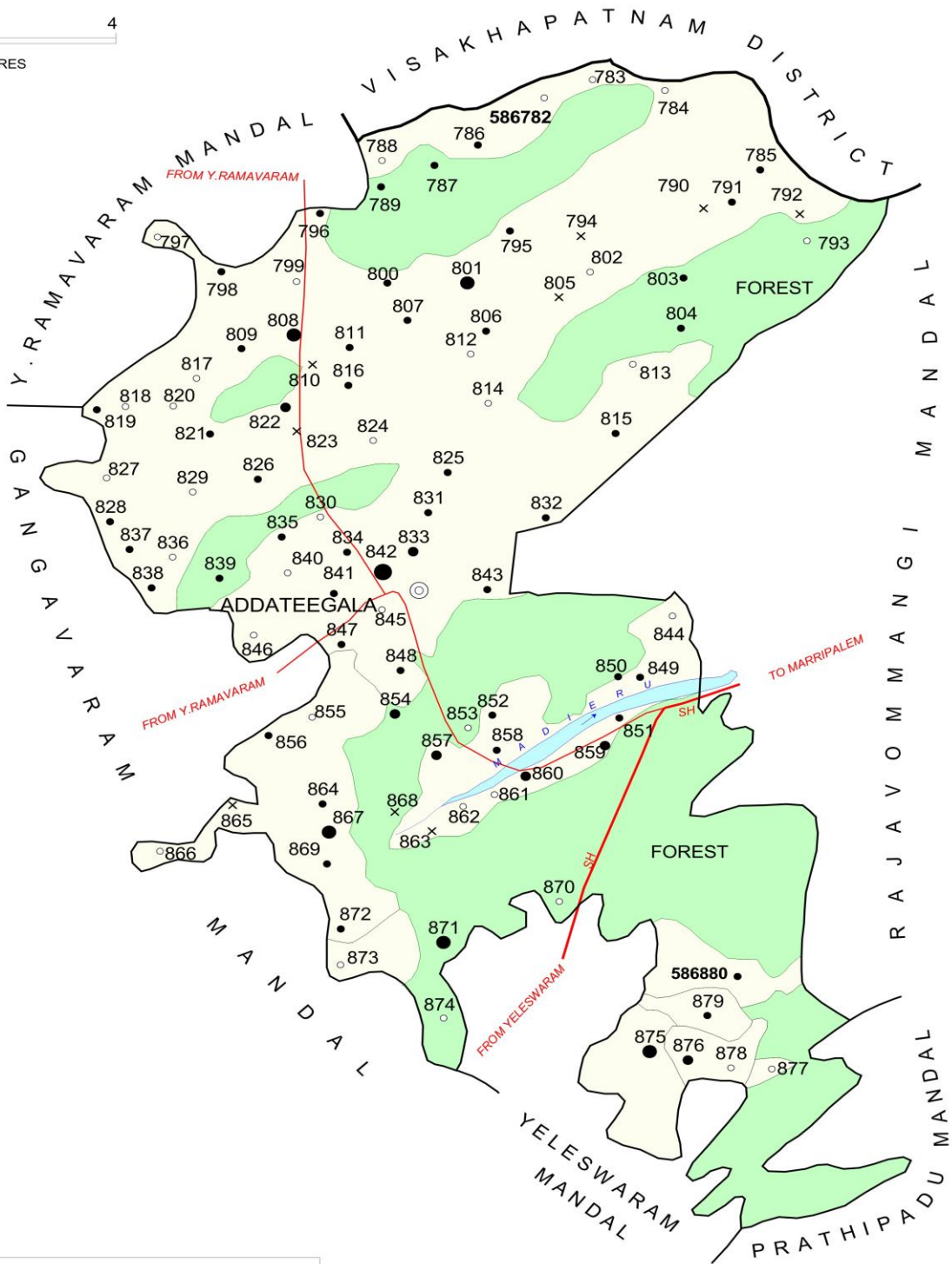
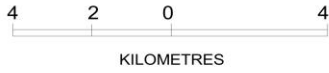
Location Code No.: 545

Name of Mandal Parishad : Y. Ramavaram

Location Code No.: 0557

Land Use					Name of three most important commodities manufactured			Name of Village	Sl. No.
Area irrigated by source (in hectare).					First	Second	Third		
Canals (C)	Wells/Tube-wells(W/TW)	Tanks/Lakes(T/L)	Water Falls(WF)	Others(O)					
115	116	117	118	119	120	121	122	2	1
0	0	0	0	0				Putikunta	233
0	0	0	0	0				Devaramadugula	234
0	0	0	0	0				Godugurayi	235
0	0	42.5	0	0				Dalipadu	236
0	0	0	0	0				Ammapeta	237
0	0	0	0	0				Pedavulempadu	238
0	0	0	0	0				Chendurthi	239
0	0	0	0	0				Kota	240
0	0	0	0	0				Bullojupalem	241
0	0	0	0	0				Puttapalle	242
0	0	0	0	0				Nuvvugantipalem	243
0	0	10.3	0	0				Yerramreddipalem	244
0	0	0	0	0				Mulasalapalem	245
0	0	0	0	0				Gandempalle	246
0	0	0	0	0				Boddapalle	247
0	0	0	0	0				Simhadripalem	248
0	0	0	0	0				K. Yerragona	249
0	0	0	0	0				Kotabandichippalamamidi	250
0	0	0	0	0				Nakkalapadu	251
0	0	0	0	0				Chinavulempadu	252
0	0	0	0	0				Regadipalem	253
0	0	0	0	0				Tumikelapadu	254
0	0	85.3	0	0					

INDIA
 ANDHRA PRADESH
ADDATEEGALA MANDAL
 EAST GODAVARI DISTRICT



BOUNDARY, DISTRICT	—————
" MANDAL	—————
" VILLAGE WITH MDDS CODE	○ 586782
" RESERVED FOREST	■
HEADQUARTERS, MANDAL	⊙
POPULATION SIZE OF VILLAGES: BELOW 200,	○
200-499, 500-999, 1000-4999, 5000 AND ABOVE ...	●
UNINHABITED VILLAGE WITH MDDS CODE	x 586790
STATE HIGHWAY	SH
IMPORTANT METALLED ROADS	—
RIVER/STREAM	~~~~~

AREA : 915.17 Sq. Kms.
 POPULATION : 37241
 No. OF TOWNS : Nil
 No. OF VILLAGES : 99
 DISTANCE FROM Dist.H.Qtrs.
 TO MANDAL H.Qtrs. : 83 Kms.

**ALPHABETICAL LIST OF VILLAGES (MANDAL PARISHAD WISE)
EAST GODAVARI DISTRICT**

Sl. No.	Name of Village	2011 Census Location Code No.	2001 Census Location Code No.
1	2	3	4
Name of Mandal Parishad : Addateegala			
Name of Mandal : Addateegala (0004)			
1	Addateegala	2854504887586842	2814000401786100
2	Anigeru	2854504887586841	2814000401786000
3	Annampalem	2854504887586810	2814000401782900
4	Anukulapalem	2854504887586816	2814000401783500
5	Atchiyyapeta	2854504887586858	2814000401787700
6	Badadam	2854504887586866	2814000401788500
7	Bandakonda	2854504887586840	2814000401785900
8	Bandamamillu	2854504887586785	2814000401780400
9	Bhimavaram	2854504887586833	2814000401785200
10	Bhimudupakalu	2854504887586848	2814000401786700
11	Bodlanka	2854504887586852	2814000401787100
12	Chakirevula	2854504887586787	2814000401780600
13	Chaparatapalem	2854504887586820	2814000401783900
14	Chikkapugedda	2854504887586782	2814000401780100
15	Chinamunakanagedda	2854504887586837	2814000401785600
16	Chinavadisakarra	2854504887586800	2814000401781900
17	Chinna Addateegala	2854504887586855	2814000401787400
18	Chinnampadu	2854504887586799	2814000401781800
19	Chodavaram	2854504887586795	2814000401781400
20	Choppanagadda	2854504887586805	2814000401782400
21	D. Ammapeta	2854504887586812	2814000401783100
22	D. Kothuru	2854504887586806	2814000401782500
23	D. Krishnavaram	2854504887586874	2814000401789300
24	D. Pinjarikonda	2854504887586856	2814000401787500
25	D. Ramavaram	2854504887586807	2814000401782600
26	Dabbapalem	2854504887586786	2814000401780500
27	Dakodu	2854504887586791	2814000401781000
28	Darsinuthula @ Regulapadu	2854504887586831	2814000401785000
29	Dhanayampalem	2854504887586828	2814000401784700
30	Doddivaka	2854504887586877	2814000401789600
31	Dokkapalem	2854504887586845	2814000401786400
32	Doramamidi	2854504887586832	2814000401785100
33	Ducherthi	2854504887586801	2814000401782000
34	Duppalapalem	2854504887586826	2814000401784500
35	Gadichinnampalem	2854504887586873	2814000401789200
36	Gangampalem	2854504887586868	2814000401788700
37	Gavarayyapeta	2854504887586850	2814000401786900
38	Gondolu	2854504887586857	2814000401787600
39	Gontuvanipalem	2854504887586875	2814000401789400

**ALPHABETICAL LIST OF VILLAGES (MANDAL PARISHAD WISE)
EAST GODAVARI DISTRICT**

Sl. No.	Name of Village	2011 Census Location Code No.	2001 Census Location Code No.
1	2	3	4
Name of Mandal Parishad : Addateegala			
Name of Mandal : Addateegala (0004)			
40	Gottilapadu	2854504887586792	2814000401781100
41	Jajipalem	2854504887586803	2814000401782200
42	Jalluru	2854504887586821	2814000401784000
43	Jayachintalapalem	2854504887586865	2814000401788400
44	Kalimamidi	2854504887586813	2814000401783200
45	Kimmuru	2854504887586876	2814000401789500
46	Kinaparti	2854504887586849	2814000401786800
47	Konalova	2854504887586859	2814000401787800
48	Kothurupadu	2854504887586870	2814000401788900
49	Kothurupadu	2854504887586879	2814000401789800
50	Kottampalem	2854504887586851	2814000401787000
51	Kottampalem	2854504887586864	2814000401788300
52	Kovelapalem	2854504887586843	2814000401786200
53	Languparti	2854504887586844	2814000401786300
54	Latchireddipalem	2854504887586846	2814000401786500
55	Makaram	2854504887586788	2814000401780700
56	Mallavaram Mamillu	2854504887586835	2814000401785400
57	Mamidipalem	2854504887586824	2814000401784300
58	Matlapadu	2854504887586869	2814000401788800
59	Mitlapalem	2854504887586838	2814000401785700
60	Mulakayala Bhimavaram	2854504887586793	2814000401781200
61	Nadimpalem	2854504887586790	2814000401780900
62	Nimmalapalem	2854504887586834	2814000401785300
63	Nukarai	2854504887586825	2814000401784400
64	Paidiputtapadu	2854504887586836	2814000401785500
65	Panasaloddi	2854504887586830	2814000401784900
66	Panukuratipalem	2854504887586839	2814000401785800
67	Papampeta	2854504887586854	2814000401787300
68	Pedamunakanagedda	2854504887586829	2814000401784800
69	Peddavadisakarra	2854504887586796	2814000401781500
70	Penikelapadu	2854504887586797	2814000401781600
71	Pothuluru	2854504887586794	2814000401781300
72	Puligogulapadu	2854504887586880	2814000401789900
73	Rajanagaram	2854504887586861	2814000401788000
74	Rajavaram	2854504887586863	2814000401788200
75	Ratnampalem	2854504887586823	2814000401784200
76	Ravigudem	2854504887586818	2814000401783700
77	Ravulapalem	2854504887586817	2814000401783600
78	Rayapalle	2854504887586808	2814000401782700

**ALPHABETICAL LIST OF VILLAGES (MANDAL PARISHAD WISE)
EAST GODAVARI DISTRICT**

Sl. No.	Name of Village	2011 Census Location Code No.	2001 Census Location Code No.
1	2	3	4
Name of Mandal Parishad : Addateegala			
Name of Mandal : Addateegala (0004)			
79	Rollagedda	2854504887586784	2814000401780300
80	Sarampeta	2854504887586862	2814000401788100
81	Sarampetapadu	2854504887586878	2814000401789700
82	Seetharam	2854504887586783	2814000401780200
83	Settipalle	2854504887586819	2814000401783800
84	Somannapalem	2854504887586815	2814000401783400
85	Thimmapuram	2854504887586871	2814000401789000
86	Thungamadugula	2854504887586822	2814000401784100
87	Tirumalawada	2854504887586802	2814000401782100
88	Tiyyamamidi	2854504887586827	2814000401784600
89	Uligogula	2854504887586804	2814000401782300
90	Uppalapadu	2854504887586872	2814000401789100
91	Vangalamadugu	2854504887586798	2814000401781700
92	Vedullakonda	2854504887586809	2814000401782800
93	Veerabhadrapuram	2854504887586860	2814000401787900
94	Veeravaram	2854504887586789	2814000401780800
95	Venkatanagaram	2854504887586853	2814000401787200
96	Vetamamidi	2854504887586847	2814000401786600
97	Vutlapalem	2854504887586811	2814000401783000
98	Yellapuram	2854504887586814	2814000401783300
99	Yellavaram	2854504887586867	2814000401788600

**Census of India 2011- Village Directory
Amenities and Land use (As on 2009)**

Name of District : East Godavari

Location Code No.: 545

Name of Mandal Parishad : Addateegala

Location Code No.: 0558

Sl. No.	Name of Village	Location code no.	Total area of the village (in hectares rounded up to one decimal place)	Total population (2011 census)	Number of households (2011 census)	Number of educational amenities available (If not available within the village, the distance range code viz; a for < 5 Kms, b for 5-10 Kms and c for 10+ kms of nearest place where facility is available is given).									
						Pre-Primary school (PP)	Primary school (P)	Middle school (M)	Secondary School (S)	Senior Secondary school (SS)	Degree college of arts science & commerce (ASC)	Engineering college(EC)	Medical college (MC)	Management institute (MI)	Polytechnic (Pt)
1	2	3	4	5	6	7	8	9	10	11	12	13	14	15	16
255	Chikkapugedda	586782	22	69	24	c	1	b	b	c	c	c	c	c	c
256	Seetharam	586783	41	107	32	c	1	b	c	c	c	c	c	c	c
257	Rollagedda	586784	26	152	49	c	1	b	c	c	c	c	c	c	c
258	Bandamamillu	586785	77	218	81	c	1	a	c	c	c	c	c	c	c
259	Dabbapalem	586786	145	427	130	c	1	a	b	c	c	c	c	c	c
260	Chakirevula	586787	76	244	69	c	1	a	b	c	c	c	c	c	c
261	Makaram	586788	29	76	27	c	1	a	b	c	c	c	c	c	c
262	Veeravaram	586789	72	297	81	c	1	1	a	c	c	c	c	c	c
263	Nadimpalem	586790	28	0	0										
264	Dakodu	586791	134	428	96	c	1	1	c	c	c	c	c	c	c
265	Gottilapadu	586792	7	0	0										
266	Mulakayala Bhimavaram	586793	45	168	55	c	1	a	c	c	c	c	c	c	c
267	Pothuluru	586794	118	0	0										
268	Chodavaram	586795	71	313	87	c	2	a	b	c	2	c	c	c	c
269	Peddavadisakarra	586796	200	357	80	c	1	1	1	c	c	c	c	c	c
270	Penikelapadu	586797	53	117	38	c	1	b	c	c	c	c	c	c	c
271	Vangalamadugu	586798	117	440	127	c	1	a	a	c	c	c	c	c	c
272	Chinnampadu	586799	26	7	2	c	a	a	a	c	c	c	c	c	c
273	Chinavadisakarra	586800	290	315	85	c	1	a	a	c	c	c	c	c	c
274	Ducherthi	586801	293	1178	375	c	1	1	b	c	2	c	c	c	c
275	Tirumalawada	586802	161	120	41	c	a	a	c	c	c	c	c	c	c
276	Jajipalem	586803	313	219	67	c	1	a	c	c	c	c	c	c	c

**Census of India 2011- Village Directory
Amenities and Land use (As on 2009)**

Name of District : East Godavari

Location Code No.: 545

Name of Mandal Parishad : Addateegala

Location Code No.: 0558

Number of educational amenities available (If not available within the village, the distance range code viz; a for <5 Kms, b for 5-10 Kms and c for 10+ kms of nearest place where facility is available is given).				Number of Medical Amenities available. (If not available within the village, the distance range code viz; a for < 5 Kms, b for 5-10 Kms and c for 10+ kms of nearest place where facility is available is given).											Name of Village	Sl. No.
Vocational training school /ITI	Non-formal training centre (NFTC)	Special school for disabled (SSD)	Others (specify)	Community health centre (CHC)	Primary health centre (PHC)	Primary health sub centre (PHS)	Maternity and child welfare centre (MCW)	T. B. clinic (TBC)	Hospital-allopathic (HA)	Hospital-alternative medicine (HO)	Dispensary (D)	Veterinary hospital (VH)	Mobile health clinic (MHC)	Family welfare centre (FWC)		
17	18	19	20	21	22	23	24	25	26	27	28	29	30	31	2	1
c	c	c		c	c	c	c	c	c	c	c	c	c	c	Chikkapugedda	255
c	c	c		c	c	c	c	c	c	c	c	c	c	c	Seetharam	256
c	c	c		c	c	c	c	c	c	c	c	c	c	c	Rollagedda	257
c	c	c		c	c	c	c	c	c	c	c	c	c	c	Bandamamillu	258
c	c	c		c	c	c	c	c	c	c	c	c	c	c	Dabbapalem	259
c	c	c		c	c	c	c	c	c	c	c	c	c	c	Chakirevula	260
c	c	c		c	c	c	c	c	c	c	c	c	1	c	Makaram	261
c	c	c		c	c	c	c	c	c	c	c	c	c	c	Veeravaram	262
															Nadimpalem	263
c	c	c		c	c	c	c	c	c	c	c	c	c	c	Dakodu	264
															Gottilapadu	265
c	c	c		c	c	c	c	c	c	c	c	c	c	c	Mulakayala	266
															Bhimavaram	266
															Pothuluru	267
c	c	c		c	c	c	c	c	c	c	c	c	c	c	Chodavaram	268
c	c	c		c	c	c	c	c	c	c	c	c	1	c	Peddavadisakarra	269
c	c	c		c	c	c	c	c	c	c	c	c	c	c	Penikelapadu	270
c	c	c		c	c	c	c	c	c	c	c	c	c	c	Vangalamadugu	271
c	c	c		c	b	a	c	c	c	c	c	c	c	c	Chinnampadu	272
c	c	c		c	c	c	c	c	c	c	c	c	1	c	Chinavadisakarra	273
c	c	c		c	c	1	c	c	c	c	c	c	c	c	Ducherthi	274
c	c	c		c	c	c	c	c	c	c	c	c	c	c	Tirumalawada	275
c	c	c		c	c	c	c	c	c	c	c	c	c	c	Jajipalem	276

**Census of India 2011- Village Directory
Amenities and Land use (As on 2009)**

Name of District : East Godavari

Location Code No.: 545

Name of Mandal Parishad : Addateegala

Location Code No.: 0558

Sl. No.	Name of Village	Number of Non-Government Medical Amenities available.							Availability of drinking water - Yes / No								
		Charitable non Govt. hospital/Nursing home.	Medical practitioner with MBBS Degree	Medical practitioner with other degree	Medical practitioner with no degree	Traditional practitioner and faith healer	Medicine Shop	Others	Tap water (Treated/Untreated)	Well water (Covered / Uncovered well)	Hand Pump	Tube wells / Bore well	Spring	River / Canal	Tank / Pond / Lake	Others	
1	2	32	33	34	35	36	37	38	39	40	41	42	43	44	45	46	
255	Chikkapugedda	0	0	0	0	0	0	0	No	No	Yes	No	No	No	No	No	
256	Seetharam	0	0	0	0	0	0	0	No	No	Yes	No	No	No	No	No	
257	Rollagedda	0	0	0	0	0	0	0	No	Yes	Yes	No	No	No	No	No	
258	Bandamamillu	0	0	0	0	0	0	0	No	Yes	Yes	No	No	No	No	No	
259	Dabbapalem	0	0	0	0	0	0	0	No	Yes	Yes	No	No	No	No	No	
260	Chakirevula	0	0	1	0	0	0	0	No	No	Yes	No	No	No	No	No	
261	Makaram	0	0	0	0	0	0	0	No	No	Yes	No	No	No	No	No	
262	Veeravaram	0	0	0	0	0	0	0	No	Yes	Yes	No	No	No	No	No	
263	Nadimpalem																
264	Dakodu	0	0	0	0	0	0	0	No	No	No	Yes	No	No	No	No	
265	Gottilapadu																
266	Mulakayala Bhimavaram	0	0	0	0	0	0	0	No	Yes	Yes	No	No	No	No	No	
267	Pothuluru																
268	Chodavaram	0	0	0	0	0	0	0	No	Yes	Yes	No	No	No	No	No	
269	Peddavadisakarra	0	0	0	0	0	0	0	No	Yes	Yes	No	No	No	No	No	
270	Penikelapadu	0	0	0	0	0	0	0	No	Yes	Yes	No	No	No	No	No	
271	Vangalamadugu	0	0	0	0	0	0	0	No	Yes	Yes	No	No	No	No	No	
272	Chinnampadu	0	0	0	0	0	0	0	No	No	Yes	No	No	No	No	No	
273	Chinavadisakarra	0	0	0	0	0	0	0	No	No	Yes	No	No	No	No	No	
274	Ducherthi	0	0	0	0	0	0	0	No	Yes	Yes	No	No	No	No	No	
275	Tirumalawada	0	0	0	0	0	0	0	No	Yes	Yes	No	No	No	No	No	
276	Jajipalem	0	0	0	0	0	0	0	No	Yes	Yes	No	No	No	No	No	

**Census of India 2011- Village Directory
Amenities and Land use (As on 2009)**

Name of District : East Godavari

Location Code No.: 545

Name of Mandal Parishad : Addateegala

Location Code No.: 0558

Availability of toilet & others Yes / No				Communication and transport facilities (If amenities available code -Yes is given except for Village Pin Code ,If not available within the village , the distance range code viz; a for < 5 Kms, b for 5-10 Kms and c for 10+ kms of nearest place where facility is available is given).									Name of Village	Sl. No.
Community toilet including bath.	Community toilet excluding bath.	Rural sanitary mart or sanitary hardware outlet available near the village.	Community bio- gas or recycle of waste for productive use.	Post office(PO)	Sub post office (SPO)	Post & Telegraph office (P&TO)	Village Pin Code	Telephones (Land lines)	Public call office (PCO)	Mobile phone coverage	Internet cafes/ Common service centre (CSC)			
47	48	49	50	51	52	53	54	55	56	57	58	2	1	
No	No	No	No	c	a	c	533483	c	c	Yes	c	Chikkapugedda	255	
No	No	No	No	c	b	c	533483	b	c	Yes	c	Seetharam	256	
No	No	No	No	c	b	c	533483	b	c	Yes	c	Rollagedda	257	
No	No	No	No	c	a	c	533483	b	c	Yes	c	Bandamamillu	258	
No	No	No	No	c	a	c	533483	b	c	Yes	c	Dabbapalem	259	
No	No	No	No	c	b	c	533483	b	c	Yes	c	Chakirevula	260	
No	No	No	No	c	a	c	533483	b	c	Yes	c	Makaram	261	
No	No	No	No	c	Yes	c	533483	Yes	Yes	Yes	c	Veeravaram	262	
												Nadimpalem	263	
No	No	No	No	c	Yes	c	533483	Yes	Yes	Yes	c	Dakodu	264	
												Gottilapadu	265	
No	No	No	No	c	a	c	533483	b	c	Yes	c	Mulakayala	266	
												Bhimavaram	266	
												Pothuluru	267	
No	No	No	No	c	b	c	533483	a	c	Yes	c	Chodavaram	268	
No	No	No	No	c	Yes	c	533483	a	c	Yes	c	Peddavadisakarra	269	
No	No	No	No	c	b	c	533483	b	c	Yes	c	Penikelapadu	270	
No	No	No	No	c	a	c	533483	a	c	Yes	c	Vangalamadugu	271	
No	No	No	No	c	a	c	533483	a	c	Yes	c	Chinnampadu	272	
No	No	No	No	c	a	c	533483	a	c	Yes	c	Chinavadisakarra	273	
No	No	No	No	Yes	Yes	c	533483	a	c	Yes	c	Ducherthi	274	
No	No	No	No	b	a	c	533483	a	c	Yes	c	Tirumalawada	275	
No	No	No	No	c	a	c	533483	a	c	Yes	c	Jajipalem	276	

**Census of India 2011- Village Directory
Amenities and Land use (As on 2009)**

Name of District : East Godavari

Location Code No.: 545

Name of Mandal Parishad : Addateegala

Location Code No.: 0558

Sl. No.	Name of Village	Communication and transport facilities (If amenities available code -Yes is given except for Village Pin Code, If not available within the village, the distance range code viz; a for < 5 Kms, b for 5-10 Kms and c for 10+ kms of nearest place where facility is available is given).									
		Private courier facility	Bus service (Public & Private)	Railway stations	Auto/Modified Autos	Taxis and Vans	Tractors	Cycle-pulled rickshaws(Manual & Machine driven)	Carts driven by animals	Sea /River ferry service	
1	2	59	60	61	62	63	64	65	66	67	
255	Chikkapugedda	c	b	c	c	c	b		Yes	c	
256	Seetharam	c	c	c	c	c	c		Yes	c	
257	Rollagedda	c	c	c	c	c	c		Yes	c	
258	Bandamamillu	c	Yes	c	c	c	a		Yes	c	
259	Dabbapalem	c	b	c	b	c	b		Yes	c	
260	Chakirevula	c	b	c	c	c	b		Yes	c	
261	Makaram	c	b	c	c	c	b		Yes	c	
262	Veeravaram	c	a	c	b	c	b		Yes	c	
263	Nadimpalem										
264	Dakodu	c	Yes	c	c	c	a		Yes	c	
265	Gottilapadu										
266	Mulakayala Bhimavaram	c	a	c	b	c	a		Yes	c	
267	Pothuluru										
268	Chodavaram	c	a	c	b	c	Yes		Yes	c	
269	Peddavadisakarra	c	Yes	c	Yes	c	a		Yes	c	
270	Penikelapadu	c	b	c	b	c	b		Yes	c	
271	Vangalamadugu	c	a	c	a	c	a		Yes	c	
272	Chinnampadu	c	a	c	a	c	a		Yes	c	
273	Chinavadisakarra	c	Yes	c	a	c	a		Yes	c	
274	Ducherthi	c	Yes	c	b	c	Yes		Yes	c	
275	Tirumalawada	c	c	c	a	c	b		Yes	c	
276	Jajipalem	c	c	c	c	c	a		Yes	c	

**Census of India 2011- Village Directory
Amenities and Land use (As on 2009)**

Name of District : East Godavari

Location Code No.: 545

Name of Mandal Parishad : Addateegala

Location Code No.: 0558

Village connected to highways,village roads, banks & credit societies (If amenities available code -Yes is given, If not available within the village , the distance range code viz; a for < 5 Kms, b for 5-10 Kms and c for 10+ kms of nearest place where facility is available is given).												Name of Village	Sl. No.
Connected to national highway(NH)	Connected to state highway(SH)	Connected to major district road (MDR)	Connected to others district road	Pucca roads	Kutchcha roads	Water bounded macadam(WBM) roads	Navigable waterway (river/canal)(NW)	Footpaths (FP)	Commercial & Co-operative Banks	ATM	Agricultural Credit Societies		
68	69	70	71	72	73	74	75	76	77	78	79	2	1
c	c	c	c	b	Yes	b		Yes	c	c	c	Chikkapugedda	255
c	c	c	c	a	Yes	b		Yes	c	c	c	Seetharam	256
c	c	c	c	b	Yes	b		Yes	c	c	c	Rollagedda	257
c	c	c	c	b	Yes	b		Yes	c	c	c	Bandamamillu	258
c	c	b	c	b	Yes	b		Yes	c	c	c	Dabbapalem	259
c	c	c	c	b	Yes	b		Yes	c	c	c	Chakirevula	260
c	c	b	c	b	Yes	b		Yes	c	c	c	Makaram	261
c	c	a	c	b	Yes	b		Yes	c	c	c	Veeravaram	262
												Nadimpalem	263
c	c	c	c	b	Yes	b		Yes	c	c	c	Dakodu	264
												Gottilapadu	265
c	c	c	c	b	Yes	b		Yes	c	c	c	Mulakayala Bhimavaram	266
												Pothuluru	267
c	c	b	c	a	Yes	b		Yes	c	c	c	Chodavaram	268
c	c	Yes	c	b	Yes	b		Yes	c	c	c	Peddavadisakarra	269
c	c	c	c	a	Yes	b		Yes	c	c	c	Penikelapadu	270
c	c	a	c	b	Yes	b		Yes	c	c	c	Vangalamadugu	271
c	c	a	c	Yes	Yes	b		Yes	c	c	c	Chinnampadu	272
c	c	Yes	c	a	Yes	b		Yes	c	c	c	Chinavadisakarra	273
c	c	c	c	Yes	Yes	b		Yes	c	c	c	Ducherthi	274
c	c	c	c	a	Yes	b		Yes	c	c	c	Tirumalawada	275
c	c	c	c	a	Yes	b		Yes	c	c	c	Jajipalem	276

**Census of India 2011- Village Directory
Amenities and Land use (As on 2009)**

Name of District : East Godavari

Location Code No.: 545

Name of Mandal Parishad : Addateegala

Location Code No.: 0558

Sl. No.	Name of Village	Availability of miscellaneous facilities (If amenities available code -Yes is given, If not available within the village, the distance range code viz; a for < 5 Kms, b for 5-10 Kms and c for 10+ kms of nearest place where facility is available is given).									
		Self-Help Group (SHG)	Public distribution system (PDS) shop	Mandis / Regular market	Weekly Haat	Agricultural marketing society	Integrated Child Development Scheme (Nutritional Centres)	Anganwadi Centre (Nutritional Centres)	Others (Nutritional Centres)	ASHA (Accredited Social Health Activist)	Community centre with/without TV
1	2	80	81	82	83	84	85	86	87	88	89
255	Chikkapugedda	Yes	a	c	b	c	c	a	Yes	a	c
256	Seetharam	Yes	a	c	c	c	c	b	Yes	Yes	c
257	Rollagedda	Yes	b	c	c	c	c	b	Yes	Yes	c
258	Bandamamillu	Yes	a	c	c	c	c	Yes	Yes	Yes	c
259	Dabbapalem	Yes	a	c	c	c	c	Yes	Yes	Yes	c
260	Chakirevula	Yes	a	c	c	c	c	Yes	Yes	Yes	c
261	Makaram	Yes	a	c	c	c	c	a	Yes	Yes	c
262	Veeravaram	Yes	Yes	c	c	c	c	Yes	Yes	Yes	c
263	Nadimpalem										
264	Dakodu	Yes	Yes	c	c	c	c	Yes	Yes	Yes	c
265	Gottilapadu										
266	Mulakayala Bhimavaram	Yes	a	c	c	c	c	a	Yes	a	c
267	Pothuluru										
268	Chodavaram	Yes	a	c	b	c	c	a	Yes	Yes	c
269	Peddavadisakarra	Yes	Yes	c	Yes	c	c	Yes	Yes	Yes	c
270	Penikelapadu	Yes	b	c	b	c	c	b	Yes	Yes	c
271	Vangalamadugu	Yes	a	c	b	c	c	Yes	Yes	Yes	c
272	Chinnampadu	a	a	c	b	c	c	a	Yes	a	c
273	Chinavadisakarra	Yes	a	c	a	c	c	Yes	Yes	Yes	c
274	Ducherthi	Yes	Yes	c	c	c	c	Yes	Yes	Yes	c
275	Tirumalawada	Yes	a	c	c	c	c	Yes	Yes	Yes	c
276	Jajipalem	Yes	b	c	c	c	c	Yes	Yes	a	c

**Census of India 2011- Village Directory
Amenities and Land use (As on 2009)**

Name of District : East Godavari

Location Code No.: 545

Name of Mandal Parishad : Addateegala

Location Code No.: 0558

Availability of miscellaneous facilities (If amenities available code -Yes is given, If not available within the village, the distance range code viz; a for < 5 Kms, b for 5-10 Kms and c for 10+ kms of nearest place where facility is available is given).								Availability of electricity (Yes/No)				Nearest Town		Name of Village	Sl. No.
Sports Field,	Sports Club / Recreation Centre	Cinema / Video Hall	Public Library	Public Reading Room	Newspaper Supply	Assembly Polling station	Birth & Death Registration Office	Power Supply for Domestic Use (ED)	Power Supply for Agricultural Use (EAG)	Power Supply for Commercial Use (EC)	Power Supply for All Uses (EA)	Name	Distance range code i.e. a for <5 Kms, b for 5-10 Kms and c for 10+ kms		
90	91	92	93	94	95	96	97	98	99	100	101	102	103	2	1
b	c	c	c	c	Yes	a	a	Yes	Yes	Yes	Yes	Peddapuram	c	Chikkapugedda	255
c	c	c	c	c	Yes	a	a	Yes	Yes	Yes	Yes	Peddapuram	c	Seetharam	256
c	c	c	c	c	Yes	b	b	Yes	Yes	Yes	Yes	Peddapuram	c	Rollagedda	257
c	c	c	c	c	Yes	a	a	Yes	Yes	Yes	Yes	Peddapuram	c	Bandamamillu	258
c	c	c	c	c	Yes	a	a	Yes	Yes	Yes	Yes	Peddapuram	c	Dabbapalem	259
c	c	c	c	c	Yes	a	a	Yes	Yes	Yes	Yes	Peddapuram	c	Chakirevula	260
c	c	c	c	c	Yes	a	a	Yes	Yes	Yes	Yes	Peddapuram	c	Makaram	261
c	c	c	c	c	Yes	Yes	Yes	Yes	Yes	Yes	Yes	Peddapuram	c	Veeravaram	262
												Peddapuram	c	Nadimpalem	263
c	c	c	c	c	Yes	Yes	Yes	Yes	Yes	Yes	Yes	Peddapuram	c	Dakodu	264
												Peddapuram	c	Gottilapadu	265
c	c	c	c	c	Yes	a	a	Yes	Yes	Yes	Yes	Peddapuram	c	Mulakayala Bhimavaram	266
												Peddapuram	c	Pothuluru	267
c	c	c	c	c	Yes	a	a	Yes	Yes	Yes	Yes	Peddapuram	c	Chodavaram	268
Yes	c	c	c	c	Yes	Yes	Yes	Yes	Yes	Yes	Yes	Peddapuram	c	Peddavadisakarra	269
c	c	c	c	c	Yes	b	b	Yes	Yes	Yes	Yes	Peddapuram	c	Penikelapadu	270
b	c	c	c	c	Yes	a	a	Yes	Yes	Yes	Yes	Peddapuram	c	Vangalamadugu	271
b	c	c	c	c	a	a	a	Yes	Yes	Yes	Yes	Peddapuram	c	Chinnampadu	272
a	c	c	c	c	Yes	a	a	Yes	Yes	Yes	Yes	Peddapuram	c	Chinavadisakarra	273
c	c	c	c	c	Yes	Yes	Yes	Yes	Yes	Yes	Yes	Peddapuram	c	Ducherthi	274
c	c	c	c	c	Yes	a	a	Yes	Yes	Yes	Yes	Peddapuram	c	Tirumalawada	275
c	c	c	c	c	Yes	a	a	Yes	Yes	Yes	Yes	Peddapuram	c	Jajipalem	276

**Census of India 2011- Village Directory
Amenities and Land use (As on 2009)**

Name of District : East Godavari

Location Code No.: 545

Name of Mandal Parishad : Addateegala

Location Code No.: 0558

Sl. No.	Name of Village	Land Use										
		Area under different types of land use (in hectares rounded up to one decimal place)										
		Forests	Area under Non-agricultural Uses	Barren and Un-cultivable land	Permanent Pastures and Other Grazing Lands	Land Under Miscellaneous Tree Crops etc.	Culturable Waste Land	Fallow lands other than current fallows	Current Fallows	Net Area Sown	Total Irrigated Land Area	Total Un-irrigated Land Area
1	2	104	105	106	107	108	109	110	111	112	113	114
255	Chikkapugedda	0	18.3	0	0	0	3.7	0	0	0	0	0
256	Seetharam	0	10	0	0	0	1.2	0	0	29.8	0	29.8
257	Rollagedda	0	16.2	0	0	0	3.5	0	0	6.3	0	6.3
258	Bandamamillu	0	34	0	0	0	11.1	0	0	31.9	0	31.9
259	Dabbapalem	0	12.9	0	0	0	28.3	0	0	103.8	0	103.8
260	Chakirevula	0	56.3	0	0	0	2.3	0	0	17.4	0	17.4
261	Makaram	1.8	9	0	0	0	2.5	0	0	15.7	0	15.7
262	Veeravaram	0	11.1	0	0	0	7.1	0	0	53.8	0	53.8
263	Nadimpalem	0	4.2	0	0	0	2.3	0	0	21.5	0	21.5
264	Dakodu	0	32.1	0	0	0	12.7	0	0	89.2	0	89.2
265	Gottilapadu	0	1	0	0	0	1.4	0	0	4.6	0	4.6
266	Mulakayala Bhimavaram	0	22.1	0	0	0	4.9	0	0	18	0	18
267	Pothuluru	0	25.7	0	0	0	23.3	0	0	69	0	69
268	Chodavaram	0	16.4	0	0	0	10.4	0	8.4	35.8	8.4	35.8
269	Peddavadisakarra	0	19.3	0	0	0	73.7	0	0	107	0	107
270	Penikelapadu	0	4.3	0	0	0	3.7	0	0	45	0	45
271	Vangalamadugu	0	1.1	0	0	0	12	0	0	103.9	0	103.9
272	Chinnampadu	0	1	0	0	0	3	0	0	22	0	22
273	Chinavadisakarra	0	99.8	0	0	0	44.8	0	0	145.4	0	145.4
274	Ducherthi	0	47.8	0	0	0	40.7	0	0	204.5	0	204.5
275	Tirumalawada	15.4	40.3	0	0	0	36.3	0	0	69	0	69
276	Jajipalem	0	40.7	0	0	0	6.1	0	0	266.2	0	266.2

**Census of India 2011- Village Directory
Amenities and Land use (As on 2009)**

Name of District : East Godavari

Location Code No.: 545

Name of Mandal Parishad : Addateegala

Location Code No.: 0558

Land Use					Name of three most important commodities manufactured			Name of Village	Sl. No.
Area irrigated by source (in hectare).					First	Second	Third		
Canals (C)	Wells/Tube-wells(W/TW)	Tanks/Lakes(T/L)	Water Falls(WF)	Others(O)					
115	116	117	118	119	120	121	122	2	1
0	0	0	0	0				Chikkapugedda	255
0	0	0	0	0				Seetharam	256
0	0	0	0	0				Rollagedda	257
0	0	0	0	0				Bandamamillu	258
0	0	0	0	0				Dabbapalem	259
0	0	0	0	0				Chakirevula	260
0	0	0	0	0				Makaram	261
0	0	0	0	0				Veeravaram	262
0	0	0	0	0				Nadimpalem	263
0	0	0	0	0				Dakodu	264
0	0	0	0	0				Gottilapadu	265
0	0	0	0	0				Mulakayala	266
0	0	0	0	0				Bhimavaram	266
0	0	0	0	0				Pothuluru	267
0	0	8.4	0	0				Chodavaram	268
0	0	0	0	0				Peddavadisakarra	269
0	0	0	0	0				Penikelapadu	270
0	0	0	0	0				Vangalamadugu	271
0	0	0	0	0				Chinnampadu	272
0	0	0	0	0				Chinavadisakarra	273
0	0	0	0	0				Ducherthi	274
0	0	0	0	0				Tirumalawada	275
0	0	0	0	0				Jajipalem	276

**Census of India 2011- Village Directory
Amenities and Land use (As on 2009)**

Name of District : East Godavari

Location Code No.: 545

Name of Mandal Parishad : Addateegala

Location Code No.: 0558

Sl. No.	Name of Village	Location code no.	Total area of the village (in hectares rounded up to one decimal place)	Total population (2011 census)	Number of households (2011 census)	Number of educational amenities available (If not available within the village, the distance range code viz; a for < 5 Kms, b for 5-10 Kms and c for 10+ kms of nearest place where facility is available is given).										
						Pre-Primary school (PP)	Primary school (P)	Middle school (M)	Secondary School (S)	Senior Secondary school (SS)	Degree college of arts science & commerce (ASC)	Engineering college(EC)	Medical college (MC)	Management institute (MI)	Polytechnic (Pt)	
1	2	3	4	5	6	7	8	9	10	11	12	13	14	15	16	
277	Uligogula	586804	181	314	107	c	1	b	c	c	c	c	c	c	c	
278	Choppanagadda	586805	43	0	0											
279	D. Kothuru	586806	225	264	67	c	2	a	b	c	c	c	c	c	c	
280	D. Ramavaram	586807	222	417	126	c	1	b	b	c	c	c	c	c	c	
281	Rayapalle	586808	496	1138	331	c	1	1	1	c	c	c	c	c	c	
282	Vedullakonda	586809	206	253	79	c	1	a	a	c	c	c	c	c	c	
283	Annampalem	586810	66	0	0											
284	Vutlapalem	586811	379	259	84	c	1	c	b	c	c	c	c	c	c	
285	D. Ammapeta	586812	36	87	28	c	a	b	b	c	c	c	c	c	c	
286	Kalimamidi	586813	113	48	14	c	a	b	c	c	c	c	c	c	c	
287	Yellapuram	586814	34	181	50	c	2	b	c	c	c	c	c	c	c	
288	Somannapalem	586815	259	283	93	c	1	b	b	c	c	c	c	c	c	
289	Anukulapalem	586816	113	366	112	c	1	b	b	c	c	c	c	c	c	
290	Ravulapalem	586817	248	159	48	c	1	a	a	c	c	c	c	c	c	
291	Ravigudem	586818	169	180	53	c	1	a	c	c	c	c	c	c	c	
292	Settipalle	586819	152	247	78	c	1	a	c	c	c	c	c	c	c	
293	Chaparatapalem	586820	21	179	52	c	1	a	c	c	c	c	c	c	c	
294	Jalluru	586821	128	270	71	c	1	a	c	c	c	c	c	c	c	
295	Thungamadugula	586822	180	872	248	c	1	b	c	c	c	c	c	c	c	
296	Ratnampalem	586823	8	0	0											
297	Mamidipalem	586824	20	156	49	c	1	b	c	c	c	c	c	c	c	
298	Nukarai	586825	125	322	98	b	1	a	a	c	b	c	c	c	c	
299	Duppalapalem	586826	68	471	173	b	1	b	b	b	b	c	c	c	c	

**Census of India 2011- Village Directory
Amenities and Land use (As on 2009)**

Name of District : East Godavari

Location Code No.: 545

Name of Mandal Parishad : Addateegala

Location Code No.: 0558

Number of educational amenities available (If not available within the village, the distance range code viz; a for <5 Kms, b for 5-10 Kms and c for 10+ kms of nearest place where facility is available is given).				Number of Medical Amenities available. (If not available within the village, the distance range code viz; a for < 5 Kms, b for 5-10 Kms and c for 10+ kms of nearest place where facility is available is given).										Name of Village	Sl. No.	
Vocational training school /ITI	Non-formal training centre (NFTC)	Special school for disabled (SSD)	Others (specify)	Community health centre (CHC)	Primary health centre (PHC)	Primary health sub centre (PHS)	Maternity and child welfare centre (MCW)	T. B. clinic (TBC)	Hospital-allopathic (HA)	Hospital-alternative medicine (HO)	Dispensary (D)	Veterinary hospital (VH)	Mobile health clinic (MHC)			Family welfare centre (FWC)
17	18	19	20	21	22	23	24	25	26	27	28	29	30	31	2	1
c	c	c		c	c	c	c	c	c	c	c	c	1	c	Uligogula	277
															Choppanagadda	278
c	c	c		c	c	c	c	c	c	c	c	c	1	c	D. Kothuru	279
c	c	c		c	c	c	c	c	c	c	c	c	1	c	D. Ramavaram	280
c	c	c		c	c	1	c	c	c	c	c	c	1	c	Rayapalle	281
c	c	c		c	c	c	c	c	c	c	c	c	1	c	Vedullakonda	282
															Annampalem	283
c	c	c		c	c	c	c	c	c	c	c	c	1	c	Vutlapalem	284
c	c	c		c	c	c	c	c	c	c	c	c	c	c	D. Ammapeta	285
c	c	c		c	c	c	c	c	c	c	c	c	c	c	Kalimamidi	286
c	c	c		c	c	c	c	c	c	c	c	c	c	c	Yellapuram	287
c	c	c		c	c	c	c	c	c	c	c	c	1	c	Somannapalem	288
c	c	c		c	c	c	c	c	c	c	c	c	1	c	Anukulapalem	289
c	c	c		c	c	c	c	c	c	c	c	c	c	c	Ravulapalem	290
c	c	c		c	c	c	c	c	c	c	c	c	1	c	Ravigudem	291
c	c	c		c	c	c	c	c	c	c	c	c	1	c	Settipalle	292
c	c	c		c	c	c	c	c	c	c	c	c	c	c	Chaparatapalem	293
c	c	c		c	c	c	c	c	c	c	c	c	c	c	Jalluru	294
c	c	c		c	c	1	c	c	c	c	c	c	1	c	Thungamadugula	295
															Ratnampalem	296
c	c	c		c	c	c	c	c	c	c	c	c	1	c	Mamidipalem	297
c	b	c		b	b	b	c	c	c	c	c	b	1	c	Nukarai	298
c	b	c		b	1	1	c	c	c	c	c	b	c	c	Duppalapalem	299

**Census of India 2011- Village Directory
Amenities and Land use (As on 2009)**

Name of District : East Godavari

Location Code No.: 545

Name of Mandal Parishad : Addateegala

Location Code No.: 0558

Sl. No.	Name of Village	Number of Non-Government Medical Amenities available.							Availability of drinking water - Yes / No								
		Charitable non Govt. hospital/Nursing home.	Medical practitioner with MBBS Degree	Medical practitioner with other degree	Medical practitioner with no degree	Traditional practitioner and faith healer	Medicine Shop	Others	Tap water (Treated/Untreated)	Well water (Covered / Uncovered well)	Hand Pump	Tube wells / Bore well	Spring	River / Canal	Tank / Pond / Lake	Others	
1	2	32	33	34	35	36	37	38	39	40	41	42	43	44	45	46	
277	Uligogula	0	0	0	0	0	0	0	No	Yes	Yes	No	No	No	No	No	
278	Choppanagadda																
279	D. Kothuru	0	0	0	0	0	0	0	Yes	No	Yes	No	No	No	No	No	
280	D. Ramavaram	0	0	0	0	0	0	0	No	Yes	Yes	No	No	No	No	No	
281	Rayapalle	0	0	0	0	0	0	0	Yes	Yes	Yes	No	No	No	No	No	
282	Vedullakonda	0	0	0	0	0	0	0	No	Yes	No	No	No	No	No	No	
283	Annampalem																
284	Vutlapalem	0	0	0	0	0	0	0	No	Yes	Yes	No	No	No	No	No	
285	D. Ammapeta	0	0	0	0	0	0	0	No	No	Yes	No	No	No	No	No	
286	Kalimamidi	0	0	0	0	0	0	0	No	No	Yes	No	No	No	No	No	
287	Yellapuram	0	0	0	0	0	0	0	Yes	Yes	Yes	No	No	No	No	No	
288	Somannapalem	0	0	0	0	0	0	0	No	Yes	Yes	No	No	No	No	No	
289	Anukulapalem	0	0	0	0	0	0	0	Yes	Yes	Yes	No	No	No	No	No	
290	Ravulapalem	0	0	0	0	0	0	0	No	Yes	Yes	No	No	No	No	No	
291	Ravigudem	0	0	0	0	0	0	0	No	Yes	Yes	No	No	No	No	No	
292	Settipalle	0	0	0	0	0	0	0	No	Yes	Yes	No	No	No	No	No	
293	Chaparatapalem	0	0	0	0	0	0	0	No	Yes	Yes	No	No	No	No	No	
294	Jalluru	0	0	0	0	0	0	0	Yes	Yes	Yes	No	No	No	No	No	
295	Thungamadugula	0	0	0	0	0	0	0	Yes	Yes	Yes	No	No	No	No	No	
296	Ratnampalem																
297	Mamidipalem	0	0	0	0	0	0	0	No	Yes	Yes	No	No	No	No	No	
298	Nukarai	0	0	0	0	0	0	0	No	No	Yes	No	No	No	No	No	
299	Duppapalem	0	0	0	0	0	0	0	Yes	Yes	Yes	No	No	No	No	No	

**Census of India 2011- Village Directory
Amenities and Land use (As on 2009)**

Name of District : East Godavari

Location Code No.: 545

Name of Mandal Parishad : Addateegala

Location Code No.: 0558

Availability of toilet & others Yes / No				Communication and transport facilities (If amenities available code -Yes is given except for Village Pin Code ,If not available within the village , the distance range code viz; a for < 5 Kms, b for 5-10 Kms and c for 10+ kms of nearest place where facility is available is given).									Name of Village	Sl. No.
Community toilet including bath.	Community toilet excluding bath.	Rural sanitary mart or sanitary hardware outlet available near the village.	Community bio- gas or recycle of waste for productive use.	Post office(PO)	Sub post office (SPO)	Post & Telegraph office (P&TO)	Village Pin Code	Telephones (Land lines)	Public call office (PCO)	Mobile phone coverage	Internet cafes/ Common service centre (CSC)			
47	48	49	50	51	52	53	54	55	56	57	58	2	1	
No	No	No	No	c	b	c	533428	Yes	Yes	Yes	c	Uligogula	277	
												Choppanagadda	278	
No	No	No	No	c	Yes	c	533483	b	c	Yes	c	D. Kothuru	279	
No	No	No	No	c	Yes	c	533483	Yes	Yes	Yes	c	D. Ramavaram	280	
No	No	No	No	Yes	Yes	c	533483	Yes	Yes	Yes	c	Rayapalle	281	
No	No	No	No	b	a	c	533483	a	c	Yes	c	Vedullakonda	282	
												Annampalem	283	
No	No	No	No	c	a	c	533483	c	c	Yes	c	Vutlapalem	284	
No	No	No	No	c	a	c	533483	a	c	Yes	c	D. Ammapeta	285	
No	No	No	No	c	a	c	533428	b	c	Yes	c	Kalimamidi	286	
No	No	No	No	c	a	c	533428	c	c	Yes	c	Yellapuram	287	
No	No	No	No	c	Yes	c	533428	b	c	Yes	c	Somannapalem	288	
No	No	No	No	c	a	c	533428	a	c	Yes	c	Anukulapalem	289	
No	No	No	No	c	a	c	533483	a	c	Yes	c	Ravulapalem	290	
No	No	No	No	c	a	c	533428	a	c	Yes	c	Ravigudem	291	
No	No	No	No	c	b	c	533428	b	c	Yes	c	Settipalle	292	
No	No	No	No	c	a	c	533436	b	c	Yes	c	Chaparatapalem	293	
No	No	No	No	c	a	c	533428	a	c	Yes	c	Jalluru	294	
No	No	No	No	c	Yes	c	533483	Yes	Yes	Yes	c	Thungamadugula	295	
												Ratnampalem	296	
No	No	No	No	c	b	c	533428	c	c	Yes	c	Mamidipalem	297	
No	No	No	No	b	a	b	533483	b	b	Yes	b	Nukarai	298	
No	No	No	No	b	b	b	533428	Yes	Yes	Yes	b	Duppalapalem	299	

**Census of India 2011- Village Directory
Amenities and Land use (As on 2009)**

Name of District : East Godavari

Location Code No.: 545

Name of Mandal Parishad : Addateegala

Location Code No.: 0558

Sl. No.	Name of Village	Communication and transport facilities (If amenities available code -Yes is given except for Village Pin Code, If not available within the village, the distance range code viz; a for < 5 Kms, b for 5-10 Kms and c for 10+ kms of nearest place where facility is available is given).									
		Private courier facility	Bus service (Public & Private)	Railway stations	Auto/Modified Autos	Taxis and Vans	Tractors	Cycle-pulled rickshaws(Manual & Machine driven)	Carts driven by animals	Sea /River ferry service	
1	2	59	60	61	62	63	64	65	66	67	
277	Uligogula	c	b	c	c	c	c		Yes	c	
278	Choppanagadda										
279	D. Kothuru	c	Yes	c	b	c	a		Yes	c	
280	D. Ramavaram	c	Yes	c	Yes	b	Yes		Yes	c	
281	Rayapalle	c	Yes	c	Yes	Yes	Yes		Yes	c	
282	Vedullakonda	c	a	c	a	b	a		Yes	c	
283	Annampalem										
284	Vutlapalem	c	a	c	a	c	a		Yes	c	
285	D. Ammapeta	c	c	c	a	c	a		Yes	c	
286	Kalimamidi	c	b	c	c	c	b		Yes	c	
287	Yellapuram	c	a	c	b	c	a		Yes	c	
288	Somannapalem	c	b	c	Yes	c	b		Yes	c	
289	Anukulapalem	c	Yes	c	a	c	a		Yes	c	
290	Ravulapalem	c	a	c	c	c	a		Yes	c	
291	Ravigudem	c	a	c	c	c	b		Yes	c	
292	Settipalle	c	b	c	c	c	a		Yes	c	
293	Chapatipalem	c	b	c	c	c	b		Yes	c	
294	Jalluru	c	a	c	c	c	b		Yes	c	
295	Thungamadugula	c	Yes	c	b	c	Yes		Yes	c	
296	Ratnampalem										
297	Mamidipalem	c	a	c	c	c	b		Yes	c	
298	Nukarai	b	b	c	b	b	b		Yes	c	
299	Duppapalem	b	Yes	c	Yes	b	Yes		Yes	c	

**Census of India 2011- Village Directory
Amenities and Land use (As on 2009)**

Name of District : East Godavari

Location Code No.: 545

Name of Mandal Parishad : Addateegala

Location Code No.: 0558

Village connected to highways,village roads, banks & credit societies (If amenities available code -Yes is given, If not available within the village , the distance range code viz; a for < 5 Kms, b for 5-10 Kms and c for 10+ kms of nearest place where facility is available is given).												Name of Village	Sl. No.
Connected to national highway(NH)	Connected to state highway(SH)	Connected to major district road (MDR)	Connected to others district road	Pucca roads	Kutchcha roads	Water bounded macadam(WBM) roads	Navigable waterway (river/canal)(NW)	Footpaths (FP)	Commercial & Co-operative Banks	ATM	Agricultural Credit Societies		
68	69	70	71	72	73	74	75	76	77	78	79	2	1
c	c	c	c	b	Yes	b		Yes	c	c	c	Uligogula	277
												Choppanagadda	278
c	c	b	c	a	Yes	b		Yes	c	c	c	D. Kothuru	279
c	c	b	c	a	Yes	b		Yes	c	c	c	D. Ramavaram	280
c	c	Yes	c	Yes	Yes	b		Yes	Yes	c	c	Rayapalle	281
c	c	a	c	b	Yes	b		Yes	c	c	c	Vedullakonda	282
												Annampalem	283
c	c	a	c	a	Yes	b		Yes	c	c	c	Vutlapalem	284
c	c	b	c	a	Yes	b		Yes	c	c	c	D. Ammapeta	285
c	c	c	c	a	Yes	b		Yes	c	c	c	Kalimamidi	286
c	c	b	c	a	Yes	b		Yes	c	c	c	Yellapuram	287
c	c	c	c	b	Yes	b		Yes	c	c	c	Somannapalem	288
c	c	c	c	b	Yes	b		Yes	c	c	c	Anukulapalem	289
c	c	c	c	b	Yes	b		Yes	c	c	c	Ravulapalem	290
c	c	c	c	a	Yes	b		Yes	c	c	c	Ravigudem	291
c	c	b	c	a	Yes	b		Yes	c	c	c	Settipalle	292
c	c	c	c	a	Yes	b		Yes	c	c	c	Chaparatiapalem	293
c	c	b	c	b	Yes	b		Yes	c	c	c	Jalluru	294
c	c	Yes	c	Yes	Yes	b		Yes	c	c	c	Thungamadugula	295
												Ratnampalem	296
c	c	c	c	b	Yes	b		Yes	c	c	c	Mamidipalem	297
c	c	c	c	b	Yes	b		Yes	b	b	b	Nukarai	298
c	c	c	c	a	Yes	b		Yes	b	b	b	Duppalapalem	299

**Census of India 2011- Village Directory
Amenities and Land use (As on 2009)**

Name of District : East Godavari

Location Code No.: 545

Name of Mandal Parishad : Addateegala

Location Code No.: 0558

Sl. No.	Name of Village	Availability of miscellaneous facilities (If amenities available code -Yes is given, If not available within the village, the distance range code viz; a for < 5 Kms, b for 5-10 Kms and c for 10+ kms of nearest place where facility is available is given).									
		Self-Help Group (SHG)	Public distribution system (PDS) shop	Mandis / Regular market	Weekly Haat	Agricultural marketing society	Integrated Child Development Scheme (Nutritional Centres)	Anganwadi Centre (Nutritional Centres)	Others (Nutritional Centres)	ASHA (Accredited Social Health Activist)	Community centre with/without TV
1	2	80	81	82	83	84	85	86	87	88	89
277	Uligogula	Yes	a	c	c	c	c	Yes	Yes	Yes	c
278	Choppanagadda										
279	D. Kothuru	Yes	a	c	c	c	c	Yes	Yes	Yes	a
280	D. Ramavaram	Yes	Yes	c	c	c	c	Yes	Yes	Yes	Yes
281	Rayapalle	Yes	Yes	c	a	c	c	Yes	Yes	Yes	b
282	Vedullakonda	Yes	a	c	a	c	c	Yes	Yes	Yes	c
283	Annampalem										
284	Vutlapalem	Yes	a	c	c	c	c	Yes	Yes	Yes	Yes
285	D. Ammapeta	Yes	a	c	c	c	c	a	Yes	Yes	a
286	Kalimamidi	c	a	c	c	c	c	a	Yes	a	a
287	Yellapuram	Yes	a	c	c	c	c	b	Yes	Yes	b
288	Somannapalem	Yes	Yes	c	c	c	c	Yes	Yes	Yes	c
289	Anukulapalem	Yes	Yes	c	c	c	c	Yes	Yes	Yes	c
290	Ravulapalem	Yes	a	c	c	c	c	Yes	Yes	Yes	c
291	Ravigudem	Yes	a	c	c	c	c	a	Yes	Yes	c
292	Settipalle	Yes	a	c	c	c	c	a	Yes	Yes	c
293	Chaparatapalem	Yes	a	c	c	c	c	a	Yes	a	c
294	Jalluru	Yes	a	c	c	c	c	a	Yes	Yes	c
295	Thungamadugula	Yes	Yes	c	c	c	c	Yes	Yes	Yes	c
296	Ratnampalem										
297	Mamidipalem	Yes	a	c	c	c	c	a	Yes	Yes	a
298	Nukarai	Yes	a	c	b	b	b	Yes	Yes	Yes	a
299	Duppalapalem	Yes	Yes	c	b	b	b	Yes	Yes	Yes	b

**Census of India 2011- Village Directory
Amenities and Land use (As on 2009)**

Name of District : East Godavari

Location Code No.: 545

Name of Mandal Parishad : Addateegala

Location Code No.: 0558

Availability of miscellaneous facilities (If amenities available code -Yes is given, If not available within the village, the distance range code viz; a for < 5 Kms, b for 5-10 Kms and c for 10+ kms of nearest place where facility is available is given).								Availability of electricity (Yes/No)				Nearest Town		Name of Village	Sl. No.
Sports Field,	Sports Club / Recreation Centre	Cinema / Video Hall	Public Library	Public Reading Room	Newspaper Supply	Assembly Polling station	Birth & Death Registration Office	Power Supply for Domestic Use (ED)	Power Supply for Agricultural Use (EAG)	Power Supply for Commercial Use (EC)	Power Supply for All Uses (EA)	Name	Distance range code i.e. a for <5 Kms, b for 5-10 Kms and c for 10+ kms		
90	91	92	93	94	95	96	97	98	99	100	101	102	103	2	1
c	c	c	c	c	Yes	b	a	Yes	Yes	Yes	Yes	Peddapuram	c	Uligogula	277
												Peddapuram	c	Choppanagadda	278
c	c	c	c	c	Yes	a	a	Yes	Yes	Yes	Yes	Peddapuram	c	D. Kothuru	279
c	c	c	c	c	Yes	Yes	Yes	Yes	Yes	Yes	Yes	Peddapuram	c	D. Ramavaram	280
b	c	c	c	c	Yes	Yes	Yes	Yes	Yes	Yes	Yes	Peddapuram	c	Rayapalle	281
a	c	c	c	c	Yes	a	a	Yes	Yes	Yes	Yes	Peddapuram	c	Vedullakonda	282
												Peddapuram	c	Annampalem	283
c	c	c	c	c	Yes	a	a	Yes	Yes	Yes	Yes	Peddapuram	c	Vutlapalem	284
c	c	c	c	c	Yes	a	a	Yes	Yes	Yes	Yes	Peddapuram	c	D. Ammapeta	285
c	c	c	c	c	Yes	c	b	Yes	Yes	Yes	Yes	Peddapuram	c	Kalimamidi	286
c	c	c	c	c	Yes	a	a	Yes	Yes	Yes	Yes	Peddapuram	c	Yellapuram	287
c	c	c	c	c	Yes	b	Yes	Yes	Yes	Yes	Yes	Peddapuram	c	Somannapalem	288
c	c	c	c	c	Yes	a	a	Yes	Yes	Yes	Yes	Peddapuram	c	Anukulapalem	289
c	c	c	c	c	Yes	a	a	Yes	Yes	Yes	Yes	Peddapuram	c	Ravulapalem	290
c	c	c	c	c	Yes	a	a	Yes	Yes	Yes	Yes	Peddapuram	c	Ravigudem	291
c	c	c	c	c	Yes	a	a	Yes	Yes	Yes	Yes	Peddapuram	c	Settipalle	292
c	c	c	c	c	Yes	a	a	Yes	Yes	Yes	Yes	Peddapuram	c	Chaparatiapalem	293
c	c	c	c	c	Yes	a	a	Yes	Yes	Yes	Yes	Peddapuram	c	Jalluru	294
c	c	c	c	c	Yes	a	Yes	Yes	Yes	Yes	Yes	Peddapuram	c	Thungamadugula	295
												Peddapuram	c	Ratnampalem	296
c	c	c	c	c	Yes	a	a	Yes	Yes	Yes	Yes	Peddapuram	c	Mamidipalem	297
b	b	c	b	b	Yes	a	a	Yes	Yes	Yes	Yes	Peddapuram	c	Nukarai	298
b	b	c	b	b	Yes	Yes	Yes	Yes	Yes	Yes	Yes	Peddapuram	c	Duppalapalem	299

Census of India 2011- Village Directory
Amenities and Land use (As on 2009)

Name of District : East Godavari

Location Code No.: 545

Name of Mandal Parishad : Addateegala

Location Code No.: 0558

Sl. No.	Name of Village	Land Use										
		Area under different types of land use (in hectares rounded up to one decimal place)										
		Forests	Area under Non-agricultural Uses	Barren and Un-cultivable land	Permanent Pastures and Other Grazing Lands	Land Under Miscellaneous Tree Crops etc.	Culturable Waste Land	Fallow lands other than current fallows	Current Fallows	Net Area Sown	Total Irrigated Land Area	Total Un-irrigated Land Area
1	2	104	105	106	107	108	109	110	111	112	113	114
277	Uligogula	0	34.3	0	0	0	3	0	0	143.7	0	143.7
278	Choppanagadda	0	0	0	0	0	31.2	0	1.8	10	0	11.8
279	D. Kothuru	0	8.3	0	0	0	99.8	0	17.1	99.8	17.1	99.8
280	D. Ramavaram	0	41	0	0	0	11	0	12	158	12	158
281	Rayapalle	0	157.7	0	0	0	64	0	28.3	246	28.3	246
282	Vedullakonda	0	33	0	0	0	9.5	0	0	163.5	0	163.5
283	Annampalem	0	17.7	0	0	0	7.3	0	0	41	0	41
284	Vutlapalem	4.9	23.1	0	0	0	69	0	0	282	0	282
285	D. Ammapeta	0	4	0	0	0	1	0	0	31	0	31
286	Kalimamidi	0	83.5	0	0	0	8.7	0	0	20.8	0	20.8
287	Yellapuram	0	4.5	0	0	0	8.7	0	0	20.8	0	20.8
288	Somannapalem	0	53.9	0	0	0	31.4	0	0	173.7	0	173.7
289	Anukulapalem	0	67.8	0	0	0	9.3	0	7.6	28.3	7.6	28.3
290	Ravulapalem	0	16.4	0	0	0	4.1	0	0	227.5	0	227.5
291	Ravigudem	0	0.3	0	0	0	22.5	0	0	146.2	0	146.2
292	Settipalle	0	45	0	0	0	5	0	0	102	0	102
293	Chaparatiapalem	0	20.3	0	0	0	0.7	0	0	0	0	0
294	Jalluru	0	27.7	0	0	0	3.1	0	0	97.2	0	97.2
295	Thungamadugula	0	35.1	0	0	0	10.3	0	19	115.6	19	115.6
296	Ratnampalem	0	0.3	0	0	0	2	0	0	5.7	0	5.7
297	Mamidipalem	0	2.9	0	0	0	0.8	0	8.2	8.1	8.2	8.1
298	Nukarai	0	11	0	0	0	11	0	0	103	0	103
299	Duppapalem	0	25.2	0	0	0	20	0	0	22.8	0	22.8

**Census of India 2011- Village Directory
Amenities and Land use (As on 2009)**

Name of District : East Godavari

Location Code No.: 545

Name of Mandal Parishad : Addateegala

Location Code No.: 0558

Land Use					Name of three most important commodities manufactured			Name of Village	Sl. No.
Area irrigated by source (in hectare).					First	Second	Third		
Canals (C)	Wells/Tube-wells(W/TW)	Tanks/Lakes(T/L)	Water Falls(WF)	Others(O)					
115	116	117	118	119	120	121	122	2	1
0	0	0	0	0				Uligogula	277
0	0	0	0	0				Choppanagadda	278
0	0	17.1	0	0				D. Kothuru	279
0	0	12	0	0				D. Ramavaram	280
0	0	28.3	0	0				Rayapalle	281
0	0	0	0	0				Vedullakonda	282
0	0	0	0	0				Annampalem	283
0	0	0	0	0				Vutlapalem	284
0	0	0	0	0				D. Ammapeta	285
0	0	0	0	0				Kalimamidi	286
0	0	0	0	0				Yellapuram	287
0	0	0	0	0				Somannapalem	288
0	0	7.6	0	0				Anukulapalem	289
0	0	0	0	0				Ravulapalem	290
0	0	0	0	0				Ravigudem	291
0	0	0	0	0				Settipalle	292
0	0	0	0	0				Chapatipalem	293
0	0	0	0	0				Jalluru	294
0	0	19	0	0				Thungamadugula	295
0	0	0	0	0				Ratnampalem	296
0	0	8.2	0	0				Mamidipalem	297
0	0	0	0	0				Nukarai	298
0	0	0	0	0				Duppapalem	299

**Census of India 2011- Village Directory
Amenities and Land use (As on 2009)**

Name of District : East Godavari

Location Code No.: 545

Name of Mandal Parishad : Addateegala

Location Code No.: 0558

Sl. No.	Name of Village	Location code no.	Total area of the village (in hectares rounded up to one decimal place)	Total population (2011 census)	Number of households (2011 census)	Number of educational amenities available (If not available within the village, the distance range code viz; a for < 5 Kms, b for 5-10 Kms and c for 10+ kms of nearest place where facility is available is given).									
						Pre-Primary school (PP)	Primary school (P)	Middle school (M)	Secondary School (S)	Senior Secondary school (SS)	Degree college of arts science & commerce (ASC)	Engineering college(EC)	Medical college (MC)	Management institute (MI)	Polytechnic (Pt)
1	2	3	4	5	6	7	8	9	10	11	12	13	14	15	16
300	Tiyyamamidi	586827	45	84	27	c	1	a	c	c	c	c	c	c	c
301	Dhanayampalem	586828	118	494	124	c	1	1	c	c	c	c	c	c	c
302	Pedamunakanagedda	586829	300	160	48	b	1	a	b	b	b	c	c	c	c
303	Panasaloddi	586830	40	27	7	c	a	b	c	c	c	c	c	c	c
304	Darsinuthula @ Regulapadu	586831	102	222	80	b	2	a	a	c	b	c	c	c	c
305	Doramamidi	586832	473	225	79	c	1	a	b	c	c	c	c	c	c
306	Bhimavaram	586833	297	978	207	b	1	1	1	b	b	c	c	c	c
307	Nimmalapalem	586834	419	334	110	b	1	b	b	b	b	c	c	c	c
308	Mallavaram Mamillu	586835	85	260	90	b	1	b	b	b	b	c	c	c	c
309	Paidiputtapadu	586836	8	82	29	a	1	a	a	a	a	c	c	c	c
310	Chinamunakanagedda	586837	21	205	62	b	1	a	b	b	b	c	c	c	c
311	Mitlapalem	586838	101	441	143	b	1	a	b	b	b	c	c	c	c
312	Panukuratipalem	586839	35	236	74	a	1	a	a	a	a	c	c	c	c
313	Bandakonda	586840	39	14	4	a	a	a	a	a	a	c	c	c	c
314	Anigeru	586841	370	281	75	a	1	a	a	a	a	c	c	c	c
315	Addateegala	586842	85	6002	1376	1	8	3	3	2	1	c	c	c	c
316	Kovelapalem	586843	136	379	113	b	1	b	b	b	b	c	c	c	c
317	Languparti	586844	284	199	61	c	1	b	c	c	c	c	c	c	c
318	Dokkapalem	586845	31	158	53	a	1	a	a	a	a	c	c	c	c
319	Latchireddipalem	586846	21	2	2	a	a	a	a	a	a	c	c	c	c
320	Vetamamidi	586847	150	477	160	a	1	a	a	a	a	c	c	c	c

**Census of India 2011- Village Directory
Amenities and Land use (As on 2009)**

Name of District : East Godavari

Location Code No.: 545

Name of Mandal Parishad : Addateegala

Location Code No.: 0558

Number of educational amenities available (If not available within the village, the distance range code viz; a for <5 Kms, b for 5-10 Kms and c for 10+ kms of nearest place where facility is available is given).				Number of Medical Amenities available. (If not available within the village, the distance range code viz; a for < 5 Kms, b for 5-10 Kms and c for 10+ kms of nearest place where facility is available is given).											Name of Village	Sl. No.
Vocational training school /ITI	Non-formal training centre (NFTC)	Special school for disabled (SSD)	Others (specify)	Community health centre (CHC)	Primary health centre (PHC)	Primary health sub centre (PHS)	Maternity and child welfare centre (MCW)	T. B. clinic (TBC)	Hospital-allopathic (HA)	Hospital-alternative medicine (HO)	Dispensary (D)	Veterinary hospital (VH)	Mobile health clinic (MHC)	Family welfare centre (FWC)		
17	18	19	20	21	22	23	24	25	26	27	28	29	30	31	2	1
c	c	c		c	c	c	c	c	c	c	c	c	c	c	Tiyyamamidi	300
c	c	c		c	c	c	c	c	c	c	c	c	1	c	Dhanayampalem	301
c	b	c		b	b	b	c	c	c	c	c	b	1	c	Pedamunakanagedda	302
c	c	c		c	c	c	c	c	c	c	c	c	c	c	Panasaloddi	303
c	b	c		b	b	b	c	c	c	c	c	b	1	c	Darsinuthula @ Regulapadu	304
c	c	c		c	c	c	c	c	c	c	c	c	c	c	Doramamidi	305
c	b	c		b	b	1	c	c	c	c	c	b	1	c	Bhimavaram	306
c	b	c		b	b	b	c	c	c	c	c	b	1	c	Nimmalapalem	307
c	b	c		b	b	b	c	c	c	c	c	b	1	c	Mallavaram Mamillu	308
c	a	c		a	a	a	c	c	c	c	c	a	c	c	Paidiputtapadu	309
c	b	c		b	b	b	c	c	c	c	c	b	1	c	Chinamunakanagedda	310
c	b	c		b	b	b	c	c	c	c	c	b	c	c	Mitlapalem	311
c	a	c		a	a	a	c	c	c	c	c	a	c	c	Panukuratipalem	312
c	a	c		a	a	a	c	c	c	c	c	a	c	c	Bandakonda	313
c	a	c		a	a	a	c	c	c	c	c	a	c	c	Anigeru	314
c	1	c		1	b	2	c	c	c	c	c	1	c	c	Addateegala	315
c	b	c		b	b	b	c	c	c	c	c	b	1	c	Kovelapalem	316
c	c	c		c	c	c	c	c	c	c	c	c	c	c	Languparti	317
c	a	c		a	a	a	c	c	c	c	c	a	c	c	Dokkapalem	318
c	a	c		a	a	a	c	c	c	c	c	a	c	c	Latchireddipalem	319
c	a	c		a	a	a	c	c	c	c	c	a	c	c	Vetamamidi	320

**Census of India 2011- Village Directory
Amenities and Land use (As on 2009)**

Name of District : East Godavari

Location Code No.: 545

Name of Mandal Parishad : Addateegala

Location Code No.: 0558

Sl. No.	Name of Village	Number of Non-Government Medical Amenities available.							Availability of drinking water - Yes / No								
		Charitable non Govt. hospital/Nursing home.	Medical practitioner with MBBS Degree	Medical practitioner with other degree	Medical practitioner with no degree	Traditional practitioner and faith healer	Medicine Shop	Others	Tap water (Treated/Untreated)	Well water (Covered / Uncovered well)	Hand Pump	Tube wells / Bore well	Spring	River / Canal	Tank / Pond / Lake	Others	
1	2	32	33	34	35	36	37	38	39	40	41	42	43	44	45	46	
300	Tiyyamamidi	0	0	0	0	0	0	0	No	Yes	Yes	No	No	No	No	No	
301	Dhanayampalem	0	0	0	0	0	0	0	Yes	Yes	Yes	No	No	No	No	No	
302	Pedamunakanagedda	0	0	0	0	0	0	0	No	Yes	Yes	No	No	No	No	No	
303	Panasaloddi	0	0	0	0	0	0	0	No	No	Yes	No	No	No	No	No	
304	Darsinuthula @ Regulapadu	0	0	0	0	0	0	0	No	No	Yes	No	No	No	No	No	
305	Doramamidi	0	0	0	0	0	0	0	No	Yes	Yes	No	No	No	No	No	
306	Bhimavaram	0	0	0	0	0	0	0	Yes	No	Yes	No	No	No	No	No	
307	Nimmalapalem	0	0	0	0	0	0	0	Yes	Yes	Yes	No	No	No	No	No	
308	Mallavaram Mamillu	0	0	0	0	0	0	0	Yes	Yes	Yes	No	No	No	No	No	
309	Paidiputtapadu	0	0	0	0	0	0	0	No	No	Yes	No	No	No	No	No	
310	Chinamunakanagedda	0	0	0	0	0	0	0	No	No	Yes	No	No	No	No	No	
311	Mitlapalem	0	0	0	0	0	0	0	No	Yes	Yes	No	No	No	No	No	
312	Panukuratipalem	0	0	0	0	0	0	0	No	No	Yes	No	No	No	No	No	
313	Bandakonda	0	0	0	0	0	0	0	No	No	Yes	No	No	Yes	No	No	
314	Anigeru	0	0	0	0	0	0	0	No	Yes	Yes	No	No	No	No	No	
315	Addateegala	0	0	0	0	0	0	0	Yes	Yes	Yes	No	No	No	Yes	No	
316	Kovelapalem	0	0	0	0	0	0	0	No	Yes	Yes	No	No	No	No	No	
317	Languparti	0	0	0	0	0	0	0	No	No	Yes	No	No	No	No	No	
318	Dokkapalem	0	0	0	0	0	0	0	Yes	No	Yes	No	No	No	No	No	
319	Latchireddipalem	0	0	0	0	0	0	0	No	No	Yes	No	No	No	No	No	
320	Vetamamidi	0	0	0	0	0	0	0	Yes	Yes	Yes	No	No	No	No	No	

**Census of India 2011- Village Directory
Amenities and Land use (As on 2009)**

Name of District : East Godavari

Location Code No.: 545

Name of Mandal Parishad : Addateegala

Location Code No.: 0558

Availability of toilet & others Yes / No				Communication and transport facilities (If amenities available code -Yes is given except for Village Pin Code ,If not available within the village , the distance range code viz; a for < 5 Kms, b for 5-10 Kms and c for 10+ kms of nearest place where facility is available is given).									Name of Village	Sl. No.
Community toilet including bath.	Community toilet excluding bath.	Rural sanitary mart or sanitary hardware outlet available near the village.	Community bio- gas or recycle of waste for productive use.	Post office(PO)	Sub post office (SPO)	Post & Telegraph office (P&TO)	Village Pin Code	Telephones (Land lines)	Public call office (PCO)	Mobile phone coverage	Internet cafes/ Common service centre (CSC)			
47	48	49	50	51	52	53	54	55	56	57	58	2	1	
No	No	No	No	c	a	c	533428	a	c	Yes	c	Tiyyamamidi	300	
No	No	No	No	c	Yes	c	533428	Yes	Yes	Yes	c	Dhanayampalem	301	
No	No	No	No	b	a	b	533428	a	b	Yes	b	Pedamunakanagedda	302	
No	No	No	No	c	a	c	533483	a	c	Yes	c	Panasaloddi	303	
No	No	No	No	b	a	b	533428	b	b	Yes	b	Darsinuthula @ Regulapadu	304	
No	No	No	No	c	Yes	c	533428	b	c	Yes	c	Doramamidi	305	
No	No	No	No	Yes	Yes	b	533428	Yes	Yes	Yes	b	Bhimavaram	306	
No	No	No	No	b	a	b	533428	b	b	Yes	b	Nimmalapalem	307	
No	No	No	No	b	a	b	533428	b	b	Yes	b	Mallavaram Mamillu	308	
No	No	No	No	a	a	a	533483	a	a	Yes	a	Paidiputtapadu	309	
No	No	No	No	b	a	b	533428	b	b	Yes	b	Chinamunakanagedda	310	
No	No	No	No	b	a	b	533428	a	b	Yes	b	Mitlapalem	311	
No	No	No	No	a	a	a	533428	a	a	Yes	a	Panukuratipalem	312	
No	No	No	No	a	a	a	533428	a	a	Yes	a	Bandakonda	313	
No	No	No	No	a	a	a	533428	a	a	Yes	a	Anigeru	314	
No	Yes	No	No	Yes	Yes	Yes	533428	Yes	Yes	Yes	Yes	Addateegala	315	
No	No	No	No	b	b	b	533428	b	b	Yes	b	Kovelapalem	316	
No	No	No	No	b	a	b	533428	a	c	Yes	b	Languparti	317	
No	No	No	No	a	a	a	533428	a	a	Yes	a	Dokkapalem	318	
No	No	No	No	a	a	a	533428	a	a	Yes	a	Latchireddipalem	319	
No	No	No	No	a	Yes	a	533428	Yes	Yes	Yes	a	Vetamamidi	320	

**Census of India 2011- Village Directory
Amenities and Land use (As on 2009)**

Name of District : East Godavari

Location Code No.: 545

Name of Mandal Parishad : Addateegala

Location Code No.: 0558

Sl. No.	Name of Village	Communication and transport facilities (If amenities available code -Yes is given except for Village Pin Code, If not available within the village, the distance range code viz; a for < 5 Kms, b for 5-10 Kms and c for 10+ kms of nearest place where facility is available is given).									
		Private courier facility	Bus service (Public & Private)	Railway stations	Auto/Modified Autos	Taxis and Vans	Tractors	Cycle-pulled rickshaws(Manual & Machine driven)	Carts driven by animals	Sea /River ferry service	
1	2	59	60	61	62	63	64	65	66	67	
300	Tiyyamamidi	c	a	c	a	c	c		Yes	c	
301	Dhanayampalem	c	Yes	c	c	c	c		Yes	c	
302	Pedamunakanagedda	b	Yes	c	a	b	b		Yes	c	
303	Panasaloddi	c	a	c	b	c	a		Yes	c	
304	Darsinuthula @ Regulapadu	b	b	c	b	b	b		Yes	c	
305	Doramamidi	c	c	c	c	c	b		Yes	c	
306	Bhimavaram	b	Yes	c	Yes	b	Yes		Yes	c	
307	Nimmalapalem	b	a	c	b	b	b		Yes	c	
308	Mallavaram Mamillu	b	Yes	c	b	b	a		Yes	c	
309	Paidiputtapadu	a	a	c	a	a	a		Yes	c	
310	Chinamunakanagedda	b	a	c	a	b	b		Yes	c	
311	Mitlapalem	b	a	c	a	b	a		Yes	c	
312	Panukuratipalem	a	a	c	a	a	a		Yes	c	
313	Bandakonda	a	a	c	a	a	b		Yes	c	
314	Anigeru	a	a	c	a	a	a		Yes	c	
315	Addateegala	Yes	Yes	c	Yes	Yes	Yes	Yes	Yes	c	
316	Kovelapalem	b	b	c	b	b	b		Yes	c	
317	Languparti	c	a	c	a	c	a		Yes	c	
318	Dokkapalem	a	a	c	a	a	a		Yes	c	
319	Latchireddipalem	a	a	c	a	a	a		Yes	c	
320	Vetamamidi	Yes	Yes	c	a	Yes	a		Yes	c	

**Census of India 2011- Village Directory
Amenities and Land use (As on 2009)**

Name of District : East Godavari

Location Code No.: 545

Name of Mandal Parishad : Addateegala

Location Code No.: 0558

Village connected to highways,village roads, banks & credit societies (If amenities available code -Yes is given, If not available within the village , the distance range code viz; a for < 5 Kms, b for 5-10 Kms and c for 10+ kms of nearest place where facility is available is given).												Name of Village	Sl. No.
Connected to national highway(NH)	Connected to state highway(SH)	Connected to major district road (MDR)	Connected to others district road	Pucca roads	Kutchcha roads	Water bounded macadam(WBM) roads	Navigable waterway (river/canal)(NW)	Footpaths (FP)	Commercial & Co-operative Banks	ATM	Agricultural Credit Societies		
68	69	70	71	72	73	74	75	76	77	78	79	2	1
c	c	b	c	a	Yes	b		Yes	c	c	c	Tiyyamamidi	300
c	c	c	c	b	Yes	b		Yes	c	c	c	Dhanayampalem	301
c	c	a	c	b	Yes	b		Yes	b	b	b	Pedamunakanagedda	302
c	c	c	c	a	Yes	b		Yes	c	c	c	Panasaloddi	303
c	c	c	c	b	Yes	b		Yes	b	b	b	Darsinuthula @ Regulapadu	304
c	c	c	c	b	Yes	b		Yes	c	c	c	Doramamidi	305
c	c	c	c	Yes	Yes	b		Yes	b	b	b	Bhimavaram	306
c	c	c	c	b	Yes	b		Yes	b	b	b	Nimmalapalem	307
c	c	c	c	a	Yes	b		Yes	b	b	b	Mallavaram Mamillu	308
c	c	c	c	a	Yes	b		Yes	a	a	a	Paidiputtapadu	309
c	c	a	c	b	Yes	b		Yes	b	b	b	Chinamunakanagedda	310
c	c	c	c	b	Yes	b		Yes	b	b	b	Mitlapalem	311
c	c	c	c	b	Yes	b		Yes	a	a	a	Panukuratipalem	312
c	c	c	c	a	Yes	b		Yes	a	a	a	Bandakonda	313
c	c	a	c	a	Yes	b		Yes	a	a	a	Anigeru	314
c	c	Yes	Yes	Yes	Yes	Yes		Yes	Yes	Yes	Yes	Addateegala	315
c	c	c	c	a	Yes	b		Yes	b	b	b	Kovelapalem	316
c	c	c	c	b	Yes	b		Yes	c	c	c	Languparti	317
c	c	a	c	b	Yes	b		Yes	a	a	a	Dokkapalem	318
c	c	a	c	Yes	Yes	b		Yes	a	a	a	Latchireddipalem	319
c	c	c	c	b	Yes	b		Yes	a	a	a	Vetamamidi	320

**Census of India 2011- Village Directory
Amenities and Land use (As on 2009)**

Name of District : East Godavari

Location Code No.: 545

Name of Mandal Parishad : Addateegala

Location Code No.: 0558

Sl. No.	Name of Village	Availability of miscellaneous facilities (If amenities available code -Yes is given, If not available within the village, the distance range code viz; a for < 5 Kms, b for 5-10 Kms and c for 10+ kms of nearest place where facility is available is given).									
		Self-Help Group (SHG)	Public distribution system (PDS) shop	Mandis / Regular market	Weekly Haat	Agricultural marketing society	Integrated Child Development Scheme (Nutritional Centres)	Anganwadi Centre (Nutritional Centres)	Others (Nutritional Centres)	ASHA (Accredited Social Health Activist)	Community centre with/without TV
1	2	80	81	82	83	84	85	86	87	88	89
300	Tiyyamamidi	Yes	b	c	a	c	c	a	Yes	Yes	c
301	Dhanayampalem	Yes	Yes	c	Yes	c	c	Yes	Yes	Yes	c
302	Pedamunakanagedda	Yes	b	b	a	b	b	a	Yes	Yes	b
303	Panasaloddi	a	a	c	c	c	c	a	Yes	a	b
304	Darsinuthula @ Regulapadu	Yes	a	c	b	b	b	a	Yes	a	b
305	Doramamidi	Yes	c	c	c	c	c	Yes	Yes	Yes	c
306	Bhimavaram	Yes	Yes	c	b	b	b	Yes	Yes	Yes	b
307	Nimmalapalem	Yes	Yes	c	b	b	b	Yes	Yes	Yes	a
308	Mallavaram Mamillu	Yes	Yes	c	c	b	b	Yes	Yes	Yes	b
309	Paidiputtapadu	Yes	a	c	a	a	a	a	Yes	a	a
310	Chinamunakanagedda	Yes	a	b	a	b	b	Yes	Yes	Yes	b
311	Mitlapalem	Yes	Yes	c	b	b	b	Yes	Yes	Yes	b
312	Panukuratipalem	Yes	a	c	a	a	a	Yes	Yes	a	a
313	Bandakonda	a	a	c	a	a	a	a	Yes	a	a
314	Anigeru	Yes	a	a	b	a	a	Yes	Yes	Yes	a
315	Addateegala	Yes	Yes	Yes	Yes	Yes	Yes	Yes	Yes	Yes	Yes
316	Kovelapalem	Yes	b	c	b	b	b	Yes	Yes	b	b
317	Languparti	Yes	b	c	b	c	c	Yes	Yes	Yes	c
318	Dokkapalem	Yes	a	c	c	a	a	Yes	Yes	Yes	a
319	Latchireddipalem	a	a	c	c	a	a	a	Yes	a	a
320	Vetamamidi	Yes	Yes	c	c	a	a	Yes	Yes	Yes	a

**Census of India 2011- Village Directory
Amenities and Land use (As on 2009)**

Name of District : East Godavari

Location Code No.: 545

Name of Mandal Parishad : Addateegala

Location Code No.: 0558

Availability of miscellaneous facilities (If amenities available code -Yes is given, If not available within the village, the distance range code viz; a for < 5 Kms, b for 5-10 Kms and c for 10+ kms of nearest place where facility is available is given).								Availability of electricity (Yes/No)				Nearest Town		Name of Village	Sl. No.
Sports Field,	Sports Club / Recreation Centre	Cinema / Video Hall	Public Library	Public Reading Room	Newspaper Supply	Assembly Polling station	Birth & Death Registration Office	Power Supply for Domestic Use (ED)	Power Supply for Agricultural Use (EAG)	Power Supply for Commercial Use (EC)	Power Supply for All Uses (EA)	Name	Distance range code i.e. a for <5 Kms, b for 5-10 Kms and c for 10+ kms		
90	91	92	93	94	95	96	97	98	99	100	101	102	103	2	1
c	c	c	c	c	Yes	a	a	Yes	Yes	Yes	Yes	Peddapuram	c	Tiyyamamidi	300
c	c	c	c	c	Yes	Yes	Yes	Yes	Yes	Yes	Yes	Peddapuram	c	Dhanayampalem	301
b	b	c	b	b	Yes	a	a	Yes	Yes	Yes	Yes	Peddapuram	c	Pedamunakanagedda	302
c	c	c	c	c	a	a	a	Yes	Yes	Yes	Yes	Peddapuram	c	Panasaloddi	303
b	b	c	b	b	Yes	a	a	Yes	Yes	Yes	Yes	Peddapuram	c	Darsinuthula @ Regulapadu	304
c	c	c	c	c	Yes	b	Yes	Yes	Yes	Yes	Yes	Peddapuram	c	Doramamidi	305
b	b	c	b	b	Yes	Yes	Yes	Yes	Yes	Yes	Yes	Peddapuram	c	Bhimavaram	306
b	b	c	b	b	Yes	b	b	Yes	Yes	Yes	Yes	Peddapuram	c	Nimmalapalem	307
b	b	c	b	b	Yes	b	a	Yes	Yes	Yes	Yes	Peddapuram	c	Mallavaram Mamillu	308
a	a	c	a	a	Yes	b	a	Yes	Yes	Yes	Yes	Peddapuram	c	Paidiputtapadu	309
b	b	c	b	b	Yes	a	a	Yes	Yes	Yes	Yes	Peddapuram	c	Chinamunakanagedda	310
b	b	c	b	b	Yes	a	a	Yes	Yes	Yes	Yes	Peddapuram	c	Mitlapalem	311
a	a	c	a	a	Yes	b	a	Yes	Yes	Yes	Yes	Peddapuram	c	Panukuratipalem	312
a	a	c	a	a	a	a	a	Yes	Yes	Yes	Yes	Peddapuram	c	Bandakonda	313
a	a	c	a	a	Yes	a	a	Yes	Yes	Yes	Yes	Peddapuram	c	Anigeru	314
Yes	c	Yes	Yes	Yes	Yes	Yes	Yes	Yes	Yes	Yes	Yes	Peddapuram	c	Addateegala	315
b	b	c	b	b	Yes	b	b	Yes	Yes	Yes	Yes	Peddapuram	c	Kovelapalem	316
c	c	c	c	c	Yes	a	b	Yes	Yes	Yes	Yes	Peddapuram	c	Languparti	317
a	a	c	a	a	Yes	a	a	Yes	Yes	Yes	Yes	Peddapuram	c	Dokkapalem	318
a	a	c	a	a	a	a	a	Yes	Yes	Yes	Yes	Peddapuram	c	Latchireddipalem	319
a	a	c	a	a	Yes	a	Yes	Yes	Yes	Yes	Yes	Peddapuram	c	Vetamamidi	320

**Census of India 2011- Village Directory
Amenities and Land use (As on 2009)**

Name of District : East Godavari

Location Code No.: 545

Name of Mandal Parishad : Addateegala

Location Code No.: 0558

Sl. No.	Name of Village	Land Use										
		Area under different types of land use (in hectares rounded up to one decimal place)										
		Forests	Area under Non-agricultural Uses	Barren and Un-cultivable land	Permanent Pastures and Other Grazing Lands	Land Under Miscellaneous Tree Crops etc.	Culturable Waste Land	Fallow lands other than current fallows	Current Fallows	Net Area Sown	Total Irrigated Land Area	Total Un-irrigated Land Area
1	2	104	105	106	107	108	109	110	111	112	113	114
300	Tiyyamamidi	0	1	0	0	0	0	0	0	44	0	44
301	Dhanayampalem	0	5.5	0	0	0	2	0	0	110.5	0	110.5
302	Pedamunakanagedda	0	17.8	0	0	0	2.6	0	0	279.6	0	279.6
303	Panasaloddi	0	2.9	0	0	0	6.4	0	0	30.7	0	30.7
304	Darsinuthula @ Regulapadu	0	14.3	0	0	0	19.1	0	0	68.6	0	68.6
305	Doramamidi	0	233.1	0	0	0	25.6	0	27.1	187.2	27.1	187.2
306	Bhimavaram	0	144.8	0	0	0	5.9	0	52.1	94.2	52.1	94.2
307	Nimmalapalem	0	188.5	0	0	0	0.8	0	15.2	214.5	15.2	214.5
308	Mallavaram Mamillu	0	35.7	0	0	0	0.2	0	0	49.1	0	49.1
309	Paidiputtapadu	0	3.6	0	0	0	2.1	0	0	2.3	0	2.3
310	Chinamunakanagedda	0	4.6	0	0	0	6.3	0	0	10.1	0	10.1
311	Mitlapalem	0	56.5	0	0	0	25.3	0	0	19.2	0	19.2
312	Panukuratipalem	0	2.1	0	0	0	9.9	0	0	23	0	23
313	Bandakonda	0	22.1	0	0	0	5.9	0	0	11	0	11
314	Anigeru	0	88	0	0	0	6.4	0	0	275.6	0	275.6
315	Addateegala	0	33.2	0	0	0	10.1	0	0	41.7	0	41.7
316	Kovelapalem	0	36.8	0	0	0	8.9	34	8.3	48	8.3	82
317	Languparti	0	98.2	0	0	0	50.3	71.2	4.8	59.5	4.8	130.7
318	Dokkapalem	0	8.8	0	0	0	7.3	0	0	14.9	0	14.9
319	Latchireddipalem	0	1.5	0	0	0	3.7	0	0	15.8	0	15.8
320	Vetamamidi	0	7.8	0	0	0	38	0	0	104.2	0	104.2

**Census of India 2011- Village Directory
Amenities and Land use (As on 2009)**

Name of District : East Godavari

Location Code No.: 545

Name of Mandal Parishad : Addateegala

Location Code No.: 0558

Land Use					Name of three most important commodities manufactured			Name of Village	Sl. No.
Area irrigated by source (in hectare).					First	Second	Third		
Canals (C)	Wells/Tube-wells(W/TW)	Tanks/Lakes(T/L)	Water Falls(WF)	Others(O)					
115	116	117	118	119	120	121	122	2	1
0	0	0	0	0				Tiyyamamidi	300
0	0	0	0	0				Dhanayampalem	301
0	0	0	0	0				Pedamunakanagedda	302
0	0	0	0	0				Panasaloddi	303
0	0	0	0	0				Darsinuthula @ Regulapadu	304
0	0	27.1	0	0				Doramamidi	305
0	0	52.1	0	0				Bhimavaram	306
0	0	15.2	0	0				Nimmalapalem	307
0	0	0	0	0				Mallavaram Mamillu	308
0	0	0	0	0				Paidiputtapadu	309
0	0	0	0	0				Chinamunakanagedda	310
0	0	0	0	0				Mitlapalem	311
0	0	0	0	0				Panukuratipalem	312
0	0	0	0	0				Bandakonda	313
0	0	0	0	0				Anigeru	314
0	0	0	0	0				Addateegala	315
0	0	8.3	0	0				Kovelapalem	316
0	0	4.8	0	0				Languparti	317
0	0	0	0	0				Dokkapalem	318
0	0	0	0	0				Latchireddipalem	319
0	0	0	0	0				Vetamamidi	320

**Census of India 2011- Village Directory
Amenities and Land use (As on 2009)**

Name of District : East Godavari

Location Code No.: 545

Name of Mandal Parishad : Addateegala

Location Code No.: 0558

Sl. No.	Name of Village	Location code no.	Total area of the village (in hectares rounded up to one decimal place)	Total population (2011 census)	Number of households (2011 census)	Number of educational amenities available (If not available within the village, the distance range code viz; a for < 5 Kms, b for 5-10 Kms and c for 10+ kms of nearest place where facility is available is given).									
						Pre-Primary school (PP)	Primary school (P)	Middle school (M)	Secondary School (S)	Senior Secondary school (SS)	Degree college of arts science & commerce (ASC)	Engineering college(EC)	Medical college (MC)	Management institute (MI)	Polytechnic (Pt)
1	2	3	4	5	6	7	8	9	10	11	12	13	14	15	16
321	Bhimudupakalu	586848	217	365	147	a	1	a	a	a	a	c	c	c	c
322	Kinaparti	586849	200	287	88	c	1	a	c	c	c	c	c	c	c
323	Gavarayyapeta	586850	96	272	84	c	1	a	c	c	c	c	c	c	c
324	Kottampalem	586851	53	271	65	c	1	1	c	c	c	c	c	c	c
325	Bodlanka	586852	132	318	106	b	1	b	b	b	b	c	c	c	c
326	Venkatanagaram	586853	109	141	39	b	1	b	b	b	b	c	c	c	c
327	Papampeta	586854	71	549	153	a	1	a	a	a	a	c	c	c	c
328	Chinna Addateegala	586855	93	85	25	b	1	b	b	b	b	c	c	c	c
329	D. Pinjarikonda	586856	80	241	59	b	1	b	b	b	b	c	c	c	c
330	Gondolu	586857	409	783	265	b	1	b	b	b	b	c	c	c	c
331	Atchiyyapeta	586858	287	275	81	b	a	b	b	b	b	c	c	c	c
332	Konalova	586859	394	929	320	c	1	a	c	c	c	c	c	c	c
333	Veerabhadrapuram	586860	147	672	207	b	1	1	b	b	b	c	c	c	c
334	Rajanagaram	586861	189	190	70	b	1	a	b	b	b	c	c	c	c
335	Sarampeta	586862	66	184	61	b	1	b	b	b	b	c	c	c	c
336	Rajavaram	586863	202	0	0										
337	Kottampalem	586864	132	219	64	b	1	a	a	b	b	c	c	c	c
338	Jayachintalapalem	586865	59	0	0										
339	Badadam	586866	106	159	50	c	1	b	b	c	c	c	c	c	c
340	Yellavaram	586867	744	1239	389	b	1	2	2	b	b	c	c	c	c
341	Gangampalem	586868	71	0	0										
342	Matlapadu	586869	404	372	127	b	1	a	a	b	b	c	c	c	c
343	Kothurupadu	586870	102	73	25	c	a	a	a	c	c	c	c	c	c

**Census of India 2011- Village Directory
Amenities and Land use (As on 2009)**

Name of District : East Godavari

Location Code No.: 545

Name of Mandal Parishad : Addateegala

Location Code No.: 0558

Number of educational amenities available (If not available within the village, the distance range code viz; a for <5 Kms, b for 5-10 Kms and c for 10+ kms of nearest place where facility is available is given).				Number of Medical Amenities available. (If not available within the village, the distance range code viz; a for < 5 Kms, b for 5-10 Kms and c for 10+ kms of nearest place where facility is available is given).											Name of Village	Sl. No.
Vocational training school /ITI	Non-formal training centre (NFTC)	Special school for disabled (SSD)	Others (specify)	Community health centre (CHC)	Primary health centre (PHC)	Primary health sub centre (PHS)	Maternity and child welfare centre (MCW)	T. B. clinic (TBC)	Hospital-allopathic (HA)	Hospital-alternative medicine (HO)	Dispensary (D)	Veterinary hospital (VH)	Mobile health clinic (MHC)	Family welfare centre (FWC)		
17	18	19	20	21	22	23	24	25	26	27	28	29	30	31	2	1
c	a	c		a	a	a	c	c	c	c	c	a	c	c	Bhimudupakalu	321
c	c	c		c	c	c	c	c	c	c	c	c	c	c	Kinaparti	322
c	c	c		c	c	c	c	c	c	c	c	c	c	c	Gavarayyapeta	323
c	c	c		c	c	c	c	c	c	c	c	c	c	c	Kottampalem	324
c	b	c		b	b	b	c	c	c	c	c	b	c	c	Bodlanka	325
c	b	c		c	c	1	c	c	c	c	c	b	c	c	Venkatanagaram	326
c	a	c		a	a	1	c	c	c	c	c	b	1	c	Papampeta	327
c	b	c		c	c	c	c	c	c	c	c	b	c	c	Chinna Addateegala	328
c	b	c		b	b	b	c	c	c	c	c	b	c	c	D. Pinjarikonda	329
c	b	c		b	b	b	c	c	c	c	c	b	c	c	Gondolu	330
c	b	c		b	b	b	c	c	c	c	c	b	c	c	Atchiyyapeta	331
c	c	c		c	c	1	c	c	c	c	c	c	c	c	Konalova	332
c	b	c		b	b	b	c	c	c	c	c	b	b	c	Veerabhadrapuram	333
c	b	c		b	b	b	c	c	c	c	c	b	c	c	Rajanagaram	334
c	b	c		b	b	b	c	c	c	c	c	b	c	c	Sarampeta	335
															Rajavaram	336
c	b	c		b	b	b	c	c	c	c	c	b	c	c	Kottampalem	337
															Jayachintalapalem	338
c	c	c		c	c	c	c	c	c	c	c	c	c	c	Badadam	339
c	b	c		b	1	1	c	c	c	c	c	b	c	c	Yellavaram	340
															Gangampalem	341
c	b	c		b	b	b	c	c	c	c	c	b	b	c	Matlapadu	342
c	c	c		c	c	c	c	c	c	c	c	c	c	c	Kothurupadu	343

**Census of India 2011- Village Directory
Amenities and Land use (As on 2009)**

Name of District : East Godavari

Location Code No.: 545

Name of Mandal Parishad : Addateegala

Location Code No.: 0558

Sl. No.	Name of Village	Number of Non-Government Medical Amenities available.							Availability of drinking water - Yes / No								
		Charitable non Govt. hospital/Nursing home.	Medical practitioner with MBBS Degree	Medical practitioner with other degree	Medical practitioner with no degree	Traditional practitioner and faith healer	Medicine Shop	Others	Tap water (Treated/Untreated)	Well water (Covered / Uncovered well)	Hand Pump	Tube wells / Bore well	Spring	River / Canal	Tank / Pond / Lake	Others	
1	2	32	33	34	35	36	37	38	39	40	41	42	43	44	45	46	
321	Bhimudupakalu	0	0	0	0	0	0	0	No	Yes	Yes	No	No	No	No	No	
322	Kinaparti	0	0	0	0	0	0	0	No	No	Yes	No	No	No	No	No	
323	Gavarayyapeta	0	0	0	0	0	0	0	Yes	No	Yes	No	No	No	No	No	
324	Kottampalem	0	0	0	0	0	0	0	No	No	Yes	No	No	No	No	No	
325	Bodlanka	0	0	0	0	0	0	0	Yes	Yes	Yes	No	No	No	No	No	
326	Venkatanagaram	0	0	0	0	0	0	0	No	No	Yes	No	No	No	No	No	
327	Papampeta	0	0	0	0	0	0	0	Yes	Yes	Yes	No	No	No	No	No	
328	Chinna Addateegala	0	0	0	0	0	0	0	No	No	Yes	No	No	No	No	No	
329	D. Pinjarikonda	0	0	0	0	0	0	0	No	No	Yes	No	No	Yes	No	No	
330	Gondolu	0	0	0	0	0	0	0	Yes	Yes	Yes	No	No	Yes	No	No	
331	Atchiyyapeta	0	0	0	0	0	0	0	No	No	Yes	No	No	Yes	No	No	
332	Konalova	0	0	0	0	0	0	0	Yes	Yes	Yes	No	No	No	No	No	
333	Veerabhadrapuram	0	0	0	0	0	0	0	Yes	Yes	Yes	No	No	No	No	No	
334	Rajanagaram	0	0	0	0	0	0	0	No	No	Yes	No	No	No	No	No	
335	Sarampeta	0	0	0	0	0	0	0	No	No	Yes	No	No	No	No	No	
336	Rajavaram																
337	Kottampalem	0	0	0	0	0	0	0	No	No	Yes	No	No	No	No	No	
338	Jayachintalapalem																
339	Badadam	0	0	0	0	0	0	0	No	No	Yes	No	No	No	No	No	
340	Yellavaram	0	0	0	0	0	0	0	Yes	Yes	Yes	No	No	Yes	Yes	No	
341	Gangampalem																
342	Matlapadu	0	0	0	0	0	0	0	No	No	Yes	No	No	Yes	No	No	
343	Kothurupadu	0	0	0	0	0	0	0	No	No	Yes	No	No	No	No	No	

**Census of India 2011- Village Directory
Amenities and Land use (As on 2009)**

Name of District : East Godavari

Location Code No.: 545

Name of Mandal Parishad : Addateegala

Location Code No.: 0558

Availability of toilet & others Yes / No				Communication and transport facilities (If amenities available code -Yes is given except for Village Pin Code ,If not available within the village , the distance range code viz; a for < 5 Kms, b for 5-10 Kms and c for 10+ kms of nearest place where facility is available is given).								Name of Village	Sl. No.
Community toilet including bath.	Community toilet excluding bath.	Rural sanitary mart or sanitary hardware outlet available near the village.	Community bio- gas or recycle of waste for productive use.	Post office(PO)	Sub post office (SPO)	Post & Telegraph office (P&TO)	Village Pin Code	Telephones (Land lines)	Public call office (PCO)	Mobile phone coverage	Internet cafes/ Common service centre (CSC)		
47	48	49	50	51	52	53	54	55	56	57	58	2	1
No	No	No	No	a	a	a	533428	a	a	Yes	a	Bhimudupakalu	321
No	No	No	No	c	Yes	c	533428	c	c	Yes	c	Kinaparti	322
No	No	No	No	c	a	c	533428	c	c	Yes	c	Gavarayyapeta	323
No	No	No	No	c	a	c	533428	c	c	Yes	c	Kottampalem	324
No	No	No	No	b	Yes	b	533428	a	b	Yes	b	Bodlanka	325
No	No	No	No	b	a	b	533428	b	b	Yes	b	Venkatanagaram	326
No	No	No	No	a	Yes	a	533428	Yes	Yes	Yes	a	Papampeta	327
No	No	No	No	b	b	b	533428	a	b	Yes	b	Chinna Addateegala	328
No	No	No	No	b	Yes	b	533428	b	b	Yes	b	D. Pinjarikonda	329
No	No	No	No	b	Yes	b	533428	Yes	Yes	Yes	b	Gondolu	330
No	No	No	No	a	a	b	533428	b	b	Yes	b	Atchiyyapeta	331
No	No	No	No	c	Yes	c	533428	Yes	Yes	Yes	c	Konalova	332
No	No	No	No	b	a	b	533428	Yes	Yes	Yes	b	Veerabhadrapuram	333
No	No	No	No	b	a	b	533428	a	b	Yes	b	Rajanagaram	334
No	No	No	No	b	a	b	533428	b	b	Yes	b	Sarampeta	335
												Rajavaram	336
No	No	No	No	b	a	b	533428	a	b	Yes	b	Kottampalem	337
												Jayachintalapalem	338
No	No	No	No	c	b	c	533428	b	c	Yes	c	Badadam	339
No	No	No	No	b	Yes	b	533428	Yes	Yes	Yes	b	Yellavaram	340
												Gangampalem	341
No	No	No	No	b	Yes	b	533428	b	b	Yes	b	Matlapadu	342
No	No	No	No	c	a	c	533429	a	c	Yes	c	Kothurupadu	343

**Census of India 2011- Village Directory
Amenities and Land use (As on 2009)**

Name of District : East Godavari

Location Code No.: 545

Name of Mandal Parishad : Addateegala

Location Code No.: 0558

Sl. No.	Name of Village	Communication and transport facilities (If amenities available code -Yes is given except for Village Pin Code, If not available within the village, the distance range code viz; a for < 5 Kms, b for 5-10 Kms and c for 10+ kms of nearest place where facility is available is given).									
		Private courier facility	Bus service (Public & Private)	Railway stations	Auto/Modified Autos	Taxis and Vans	Tractors	Cycle-pulled rickshaws(Manual & Machine driven)	Carts driven by animals	Sea /River ferry service	
1	2	59	60	61	62	63	64	65	66	67	
321	Bhimudupakalu	a	a	c	a	a	a		Yes	c	
322	Kinaparti	c	b	c	Yes	c	a		Yes	c	
323	Gavarayyapeta	c	Yes	c	b	b	a		Yes	c	
324	Kottampalem	c	Yes	c	b	c	a		Yes	c	
325	Bodlanka	b	b	c	b	b	b		Yes	c	
326	Venkatanagaram	b	a	c	a	b	b		Yes	c	
327	Papampeta	a	Yes	c	Yes	Yes	Yes		Yes	c	
328	Chinna Addateegala	b	a	c	b	a	a		Yes	c	
329	D. Pinjarikonda	b	b	c	b	b	b		Yes	c	
330	Gondolu	b	Yes	c	b	a	a		Yes	c	
331	Atchiyyapeta	b	a	c	b	b	b		Yes	c	
332	Konalova	c	Yes	c	Yes	b	Yes		Yes	c	
333	Veerabhadrapuram	b	Yes	c	Yes	b	Yes		Yes	c	
334	Rajanagaram	b	b	c	b	b	b		Yes	c	
335	Sarampeta	b	a	c	b	b	b		Yes	c	
336	Rajavaram										
337	Kottampalem	b	a	c	b	b	b		Yes	c	
338	Jayachintalapalem										
339	Badadam	c	b	c	b	c	b		Yes	c	
340	Yellavaram	b	Yes	c	Yes	b	Yes		Yes	c	
341	Gangampalem										
342	Matlapadu	b	a	c	b	b	b		Yes	c	
343	Kothurupadu	c	a	c	c	c	a		Yes	c	

**Census of India 2011- Village Directory
Amenities and Land use (As on 2009)**

Name of District : East Godavari

Location Code No.: 545

Name of Mandal Parishad : Addateegala

Location Code No.: 0558

Village connected to highways,village roads, banks & credit societies (If amenities available code -Yes is given, If not available within the village , the distance range code viz; a for < 5 Kms, b for 5-10 Kms and c for 10+ kms of nearest place where facility is available is given).												Name of Village	Sl. No.
68	69	70	71	72	73	74	75	76	77	78	79		
c	c	c	c	b	Yes	b		Yes	a	a	a	Bhimudupakalu	321
c	c	c	c	a	Yes	b		Yes	c	c	c	Kinaparti	322
c	b	c	c	b	Yes	b		Yes	c	c	c	Gavarayyapeta	323
c	Yes	c	c	b	Yes	b		Yes	c	c	c	Kottampalem	324
c	b	c	c	b	Yes	b		Yes	b	b	b	Bodlanka	325
c	a	c	c	a	Yes	b		Yes	b	b	b	Venkatanagaram	326
c	b	a	c	Yes	Yes	b		Yes	a	a	a	Papampeta	327
c	a	c	c	a	Yes	b		Yes	b	b	b	Chinna Addateegala	328
c	b	c	c	b	Yes	b		Yes	b	b	b	D. Pinjarikonda	329
c	a	c	c	Yes	Yes	b		Yes	b	b	b	Gondolu	330
c	b	c	c	a	Yes	b		Yes	b	b	b	Atchiyyapeta	331
c	Yes	c	c	Yes	Yes	b		Yes	c	c	c	Konalova	332
c	b	c	c	Yes	Yes	b		Yes	Yes	b	b	Veerabhadrapuram	333
c	b	c	c	b	Yes	b		Yes	b	b	b	Rajanagaram	334
c	b	c	c	b	Yes	b		Yes	b	b	b	Sarampeta	335
												Rajavaram	336
c	c	c	c	a	Yes	b		Yes	b	b	b	Kottampalem	337
												Jayachintalapalem	338
c	c	b	c	b	Yes	b		Yes	c	c	c	Badadam	339
c	c	Yes	c	Yes	Yes	b		Yes	b	b	b	Yellavaram	340
												Gangampalem	341
c	c	a	c	b	Yes	b		Yes	b	b	b	Matlapadu	342
c	Yes	a	c	b	Yes	b		Yes	c	c	c	Kothurupadu	343

**Census of India 2011- Village Directory
Amenities and Land use (As on 2009)**

Name of District : East Godavari

Location Code No.: 545

Name of Mandal Parishad : Addateegala

Location Code No.: 0558

Sl. No.	Name of Village	Availability of miscellaneous facilities (If amenities available code -Yes is given, If not available within the village, the distance range code viz; a for < 5 Kms, b for 5-10 Kms and c for 10+ kms of nearest place where facility is available is given).									
		Self-Help Group (SHG)	Public distribution system (PDS) shop	Mandis / Regular market	Weekly Haat	Agricultural marketing society	Integrated Child Development Scheme (Nutritional Centres)	Anganwadi Centre (Nutritional Centres)	Others (Nutritional Centres)	ASHA (Accredited Social Health Activist)	Community centre with/without TV
1	2	80	81	82	83	84	85	86	87	88	89
321	Bhimudupakalu	Yes	a	c	c	a	a	Yes	Yes	Yes	a
322	Kinaparti	Yes	b	c	c	c	c	Yes	Yes	Yes	a
323	Gavarayyapeta	Yes	a	c	c	c	c	Yes	Yes	Yes	b
324	Kottampalem	Yes	b	c	c	c	c	Yes	Yes	Yes	c
325	Bodlanka	Yes	b	c	c	b	b	Yes	Yes	Yes	b
326	Venkatanagaram	Yes	a	c	b	b	b	a	Yes	Yes	b
327	Papampeta	Yes	Yes	c	a	a	a	Yes	Yes	Yes	a
328	Chinna Addateegala	b	b	c	b	b	b	Yes	Yes	Yes	b
329	D. Pinjarikonda	Yes	b	c	b	b	b	Yes	Yes	Yes	b
330	Gondolu	Yes	Yes	c	b	b	b	Yes	Yes	Yes	b
331	Atchiyyapeta	Yes	a	c	b	b	b	a	Yes	Yes	b
332	Konalova	Yes	Yes	c	c	c	c	Yes	Yes	Yes	c
333	Veerabhadrapuram	Yes	Yes	c	b	b	b	Yes	Yes	Yes	b
334	Rajanagaram	Yes	a	c	b	b	b	Yes	Yes	Yes	b
335	Sarampeta	Yes	b	c	b	b	b	a	Yes	Yes	b
336	Rajavaram										
337	Kottampalem	Yes	a	c	b	b	b	a	Yes	a	b
338	Jayachintalapalem										
339	Badadam	Yes	b	c	c	c	c	b	Yes	Yes	b
340	Yellavaram	Yes	Yes	c	b	b	b	Yes	Yes	Yes	b
341	Gangampalem										
342	Matlapadu	Yes	a	c	b	b	b	Yes	Yes	Yes	b
343	Kothurupadu	Yes	a	c	c	c	c	b	Yes	a	c

**Census of India 2011- Village Directory
Amenities and Land use (As on 2009)**

Name of District : East Godavari

Location Code No.: 545

Name of Mandal Parishad : Addateegala

Location Code No.: 0558

Availability of miscellaneous facilities (If amenities available code -Yes is given, If not available within the village, the distance range code viz: a for < 5 Kms, b for 5-10 Kms and c for 10+ kms of nearest place where facility is available is given).								Availability of electricity (Yes/No)				Nearest Town		Name of Village	Sl. No.
Sports Field,	Sports Club / Recreation Centre	Cinema / Video Hall	Public Library	Public Reading Room	Newspaper Supply	Assembly Polling station	Birth & Death Registration Office	Power Supply for Domestic Use (ED)	Power Supply for Agricultural Use (EAG)	Power Supply for Commercial Use (EC)	Power Supply for All Uses (EA)	Name	Distance range code i.e. a for <5 Kms, b for 5-10 Kms and c for 10+ kms		
90	91	92	93	94	95	96	97	98	99	100	101	102	103	2	1
a	a	c	a	a	Yes	a	Yes	Yes	Yes	Yes	Yes	Peddapuram	c	Bhimudupakalu	321
c	c	c	c	c	Yes	a	b	Yes	Yes	Yes	Yes	Peddapuram	c	Kinaparti	322
c	c	c	c	c	Yes	a	b	Yes	Yes	Yes	Yes	Peddapuram	c	Gavarayyapeta	323
c	c	c	c	c	Yes	Yes	Yes	Yes	Yes	Yes	Yes	Peddapuram	c	Kottampalem	324
b	b	c	b	b	Yes	b	Yes	Yes	Yes	Yes	Yes	Peddapuram	c	Bodlanka	325
b	b	c	b	b	Yes	a	c	Yes	Yes	Yes	Yes	Peddapuram	c	Venkatanagaram	326
a	a	c	a	a	Yes	Yes	Yes	Yes	Yes	Yes	Yes	Peddapuram	c	Papampeta	327
b	b	c	b	b	Yes	a	a	Yes	Yes	Yes	Yes	Peddapuram	c	Chinna Addateegala	328
b	b	c	b	b	Yes	a	b	Yes	Yes	Yes	Yes	Peddapuram	c	D. Pinjarikonda	329
b	b	c	b	b	Yes	a	Yes	Yes	Yes	Yes	Yes	Peddapuram	c	Gondolu	330
b	b	c	b	b	Yes	b	a	Yes	Yes	Yes	Yes	Peddapuram	c	Atchiyyapeta	331
c	c	c	c	c	Yes	Yes	Yes	Yes	Yes	Yes	Yes	Peddapuram	c	Konalova	332
b	b	c	b	b	Yes	a	a	Yes	Yes	Yes	Yes	Peddapuram	c	Veerabhadrapuram	333
b	b	c	b	b	Yes	a	a	Yes	Yes	Yes	Yes	Peddapuram	c	Rajanagaram	334
b	b	c	b	b	Yes	b	a	Yes	Yes	Yes	Yes	Peddapuram	c	Sarampeta	335
												Peddapuram	c	Rajavaram	336
b	b	c	b	b	Yes	a	b	Yes	Yes	Yes	Yes	Peddapuram	c	Kottampalem	337
												Peddapuram	c	Jayachintalapalem	338
b	c	c	c	c	Yes	b	c	Yes	Yes	Yes	Yes	Peddapuram	c	Badadam	339
b	b	c	b	b	Yes	Yes	Yes	Yes	Yes	Yes	Yes	Peddapuram	c	Yellavaram	340
												Peddapuram	c	Gangampalem	341
b	b	c	b	b	Yes	a	a	Yes	Yes	Yes	Yes	Peddapuram	c	Matlapadu	342
c	c	c	c	c	Yes	a	c	Yes	Yes	Yes	Yes	Peddapuram	c	Kothurupadu	343

**Census of India 2011- Village Directory
Amenities and Land use (As on 2009)**

Name of District : East Godavari

Location Code No.: 545

Name of Mandal Parishad : Addateegala

Location Code No.: 0558

Sl. No.	Name of Village	Land Use										
		Area under different types of land use (in hectares rounded up to one decimal place)										
		Forests	Area under Non-agricultural Uses	Barren and Un-cultivable land	Permanent Pastures and Other Grazing Lands	Land Under Miscellaneous Tree Crops etc.	Culturable Waste Land	Fallow lands other than current fallows	Current Fallows	Net Area Sown	Total Irrigated Land Area	Total Un-irrigated Land Area
1	2	104	105	106	107	108	109	110	111	112	113	114
321	Bhimudupakalu	0	42	0	0	0	10.9	76	24	64.1	0	164.1
322	Kinaparti	0	43.5	0	0	0	25.6	0	0	130.9	0	130.9
323	Gavarayyapeta	0	37.2	0	0	0	8.6	0	0	50.2	0	50.2
324	Kottampalem	0	37.9	0	0	0	8.5	0	0	6.6	0	6.6
325	Bodlanka	0	13	0	0	0	8.5	0	25.1	85.4	25.1	85.4
326	Venkatanagaram	0	4.8	0	0	0	0	0	48.6	55.6	48.6	55.6
327	Papampeta	0	29.9	0	0	0	5.2	0	5.8	30.1	5.8	30.1
328	Chinna Addateegala	0	35.1	0	0	0	26.6	10	5.3	16	0	31.3
329	D. Pinjarikonda	0	14.2	0	0	0	8.5	32	4.3	21	0	57.3
330	Gondolu	55.9	159.5	0	0	0	13	51.8	55.8	73	55.8	124.8
331	Atchiyyapeta	0	108.8	0	0	0	45.8	88	4	40.4	23.8	108.6
332	Konalova	0	71.8	0	0	0	10.8	10	3.4	298	25.7	285.7
333	Veerabhadrapuram	0	18.6	0	0	0	11.7	28.4	8	80.3	22.3	94.4
334	Rajanagaram	0	15.8	0	0	0	5.3	60.5	30	77.4	0	167.9
335	Sarampeta	0	28.8	0	0	0	23.9	2	1	10.3	11.4	1.9
336	Rajavaram	0	57.3	0	0	0	15.4	39.5	35.5	54.3	62.5	66.8
337	Kottampalem	0	21.2	0	0	0	13.4	0	0	97.4	0	97.4
338	Jayachintalapalem	0	12.4	0	0	0	21.9	4	2	18.7	0	24.7
339	Badadam	0	4.6	0	0	0	4.6	0	0	96.8	0	96.8
340	Yellavaram	8	329	0	0	0	148.3	50.2	8.5	200	50.2	208.5
341	Gangampalem	0	25.9	0	0	0	6.2	7	1.5	30.4	0	38.9
342	Matlapadu	0	215.2	0	0	0	21.8	62	2	103	13	154
343	Kothurupadu	0	28.8	0	0	0	9.3	11.9	10	42	0	63.9

**Census of India 2011- Village Directory
Amenities and Land use (As on 2009)**

Name of District : East Godavari

Location Code No.: 545

Name of Mandal Parishad : Addateegala

Location Code No.: 0558

Land Use					Name of three most important commodities manufactured			Name of Village	Sl. No.
Area irrigated by source (in hectare).					First	Second	Third		
Canals (C)	Wells/Tube-wells(W/TW)	Tanks/Lakes(T/L)	Water Falls(WF)	Others(O)					
115	116	117	118	119	120	121	122	2	1
0	0	0	0	0				Bhimudupakalu	321
0	0	0	0	0				Kinaparti	322
0	0	0	0	0				Gavarayyapeta	323
0	0	0	0	0				Kottampalem	324
2.8	0	22.3	0	0				Bodlanka	325
48.6	0	0	0	0				Venkatanagaram	326
5.8	0	0	0	0				Papampeta	327
0	0	0	0	0				Chinna Addateegala	328
0	0	0	0	0				D. Pinjarikonda	329
55.8	0	0	0	0				Gondolu	330
0	23.8	0	0	0				Atchiyyapeta	331
25.7	0	0	0	0				Konalova	332
22.3	0	0	0	0				Veerabhadrapuram	333
0	0	0	0	0				Rajanagaram	334
0	0	11.4	0	0				Sarampeta	335
62.5	0	0	0	0				Rajavaram	336
0	0	0	0	0				Kottampalem	337
0	0	0	0	0				Jayachintalapalem	338
0	0	0	0	0				Badadam	339
50.2	0	0	0	0				Yellavaram	340
0	0	0	0	0				Gangampalem	341
0	0	13	0	0				Matlapadu	342
0	0	0	0	0				Kothurupadu	343

**Census of India 2011- Village Directory
Amenities and Land use (As on 2009)**

Name of District : East Godavari

Location Code No.: 545

Name of Mandal Parishad : Addateegala

Location Code No.: 0558

Sl. No.	Name of Village	Location code no.	Total area of the village (in hectares rounded up to one decimal place)	Total population (2011 census)	Number of households (2011 census)	Number of educational amenities available (If not available within the village, the distance range code viz; a for < 5 Kms, b for 5-10 Kms and c for 10+ kms of nearest place where facility is available is given).									
						Pre-Primary school (PP)	Primary school (P)	Middle school (M)	Secondary School (S)	Senior Secondary school (SS)	Degree college of arts science & commerce (ASC)	Engineering college(EC)	Medical college (MC)	Management institute (MI)	Polytechnic (Pt)
1	2	3	4	5	6	7	8	9	10	11	12	13	14	15	16
344	Thimmapuram	586871	447	1817	528	c	2	1	b	c	c	c	c	c	c
345	Uppalapadu	586872	308	269	89	b	1	a	a	b	b	c	c	c	c
346	Gadichinnampalem	586873	77	37	11	c	a	b	b	c	c	c	c	c	c
347	D. Krishnavaram	586874	295	103	32	c	1	b	b	c	c	c	c	c	c
348	Gontuvanipalem	586875	1021	2541	718	c	2	1	1	c	c	c	c	c	c
349	Kimmuru	586876	283	887	249	c	1	a	a	c	c	c	c	c	c
350	Doddivaka	586877	68	78	28	c	a	a	b	c	c	c	c	c	c
351	Sarampetapadu	586878	151	194	74	c	1	a	b	c	c	c	c	c	c
352	Kothurupadu	586879	299	217	67	c	1	b	b	c	c	c	c	c	c
353	Puligogulapadu	586880	546	496	159	c	2	a	a	c	c	c	c	c	c
Total			16854	37241	10811	1	93	16	9	2	5	0	0	0	0

**Census of India 2011- Village Directory
Amenities and Land use (As on 2009)**

Name of District : East Godavari

Location Code No.: 545

Name of Mandal Parishad : Addateegala

Location Code No.: 0558

Number of educational amenities available (If not available within the village, the distance range code viz; a for <5 Kms, b for 5-10 Kms and c for 10+ kms of nearest place where facility is available is given).				Number of Medical Amenities available. (If not available within the village, the distance range code viz; a for < 5 Kms, b for 5-10 Kms and c for 10+ kms of nearest place where facility is available is given).										Name of Village	Sl. No.	
Vocational training school /ITI	Non-formal training centre (NFTC)	Special school for disabled (SSD)	Others (specify)	Community health centre (CHC)	Primary health centre (PHC)	Primary health sub centre (PHS)	Maternity and child welfare centre (MCW)	T. B. clinic (TBC)	Hospital-allopathic (HA)	Hospital-alternative medicine (HO)	Dispensary (D)	Veterinary hospital (VH)	Mobile health clinic (MHC)			Family welfare centre (FWC)
17	18	19	20	21	22	23	24	25	26	27	28	29	30	31	2	1
c	c	c		c	c	1	c	c	c	c	c	c	c	c	Thimmapuram	344
c	b	c		b	b	b	c	c	c	c	c	b	b	c	Uppalapadu	345
c	c	c		c	c	c	c	c	c	c	c	c	c	c	Gadichinnampalem	346
c	c	c		c	c	c	c	c	c	c	c	c	c	c	D. Krishnavaram	347
c	c	c		c	c	1	c	c	c	c	c	c	1	c	Gontuvanipalem	348
c	c	c		c	c	c	c	c	c	c	c	c	c	c	Kimmuru	349
c	c	c		c	c	c	c	c	c	c	c	c	c	c	Doddivaka	350
c	c	c		c	c	c	c	c	c	c	c	c	c	c	Sarampetapadu	351
c	c	c		c	c	c	c	c	c	c	c	c	c	c	Kothurupadu	352
c	c	c		c	c	c	c	c	c	c	c	c	c	c	Puligogulapadu	353
0	1	0	0	1	2	13	0	0	0	0	0	1	26	0		

**Census of India 2011- Village Directory
Amenities and Land use (As on 2009)**

Name of District : East Godavari

Location Code No.: 545

Name of Mandal Parishad : Addateegala

Location Code No.: 0558

Sl. No.	Name of Village	Number of Non-Government Medical Amenities available.							Availability of drinking water - Yes / No							
		Charitable non Govt. hospital/Nursing home.	Medical practitioner with MBBS Degree	Medical practitioner with other degree	Medical practitioner with no degree	Traditional practitioner and faith healer	Medicine Shop	Others	Tap water (Treated/Untreated)	Well water (Covered / Uncovered well)	Hand Pump	Tube wells / Bore well	Spring	River / Canal	Tank / Pond / Lake	Others
1	2	32	33	34	35	36	37	38	39	40	41	42	43	44	45	46
344	Thimmapuram	0	0	0	0	0	0	0	Yes	Yes	Yes	No	No	No	Yes	No
345	Uppalapadu	0	0	0	0	0	0	0	No	No	Yes	No	No	Yes	No	No
346	Gadichinnampalem	0	0	0	0	0	0	0	No	No	Yes	No	No	Yes	No	No
347	D. Krishnavaram	0	0	0	0	0	0	0	No	Yes	Yes	No	No	Yes	Yes	No
348	Gontuvanipalem	0	0	0	0	0	1	0	Yes	Yes	Yes	No	No	No	No	No
349	Kimmuru	0	0	0	0	0	0	0	Yes	Yes	Yes	No	No	No	No	No
350	Doddivaka	0	0	0	0	0	0	0	No	No	Yes	No	No	No	No	Yes
351	Sarampetapadu	0	0	0	0	0	0	0	No	Yes	Yes	No	No	No	No	No
352	Kothurupadu	0	0	0	0	0	0	0	No	Yes	Yes	No	No	No	No	No
353	Puligogulapadu	0	0	0	0	0	0	0	Yes	No	Yes	No	No	No	No	No
Total		0	0	1	0	0	1	0	25	52	88	1	0	9	4	1

**Census of India 2011- Village Directory
Amenities and Land use (As on 2009)**

Name of District : East Godavari

Location Code No.: 545

Name of Mandal Parishad : Addateegala

Location Code No.: 0558

Availability of toilet & others Yes / No				Communication and transport facilities (If amenities available code -Yes is given except for Village Pin Code ,If not available within the village , the distance range code viz; a for < 5 Kms, b for 5-10 Kms and c for 10+ kms of nearest place where facility is available is given).									Name of Village	Sl. No.
Community toilet including bath.	Community toilet excluding bath.	Rural sanitary mart or sanitary hardware outlet available near the village.	Community bio- gas or recycle of waste for productive use.	Post office(PO)	Sub post office (SPO)	Post & Telegraph office (P&TO)	Village Pin Code	Telephones (Land lines)	Public call office (PCO)	Mobile phone coverage	Internet cafes/ Common service centre (CSC)			
47	48	49	50	51	52	53	54	55	56	57	58	2	1	
No	No	No	No	c	Yes	c	533428	Yes	Yes	Yes	c	Thimmapuram	344	
No	No	No	No	b	a	b	533428	a	b	Yes	b	Uppalapadu	345	
No	No	No	No	c	a	c	533428	a	c	Yes	c	Gadichinnampalem	346	
No	No	No	No	b	a	c	533428	a	c	Yes	c	D. Krishnavaram	347	
No	No	No	No	Yes	Yes	c	533429	Yes	Yes	Yes	c	Gontuvanipalem	348	
No	No	No	No	b	Yes	c	533429	Yes	Yes	Yes	c	Kimmuru	349	
No	No	No	No	c	b	c	533429	a	c	Yes	c	Doddivaka	350	
No	No	No	No	c	b	c	533429	a	c	Yes	c	Sarampetapadu	351	
No	No	No	No	b	a	c	533429	c	c	Yes	c	Kothurupadu	352	
No	No	No	No	Yes	Yes	c	533429	a	c	Yes	c	Puligogulapadu	353	
0	1	0	0	6	26	1		19	19	90	1			

**Census of India 2011- Village Directory
Amenities and Land use (As on 2009)**

Name of District : East Godavari

Location Code No.: 545

Name of Mandal Parishad : Addateegala

Location Code No.: 0558

Sl. No.	Name of Village	Communication and transport facilities (If amenities available code -Yes is given except for Village Pin Code, If not available within the village, the distance range code viz; a for < 5 Kms, b for 5-10 Kms and c for 10+ kms of nearest place where facility is available is given).								
		Private courier facility	Bus service (Public & Private)	Railway stations	Auto/Modified Autos	Taxis and Vans	Tractors	Cycle-pulled rickshaws(Manual & Machine driven)	Carts driven by animals	Sea /River ferry service
1	2	59	60	61	62	63	64	65	66	67
344	Thimmapuram	c	Yes	c	c	c	Yes		Yes	c
345	Uppalapadu	b	a	c	c	b	a		Yes	c
346	Gadichinnampalem	c	a	c	b	c	a		Yes	c
347	D. Krishnavaram	c	a	c	b	c	a		Yes	c
348	Gontuvanipalem	c	Yes	c	Yes	c	Yes		Yes	c
349	Kimmuru	c	b	c	b	c	b		Yes	c
350	Doddivaka	c	b	c	b	c	b		Yes	c
351	Sarampetapadu	c	b	c	b	c	b		Yes	c
352	Kothurupadu	c	b	c	c	c	c		Yes	c
353	Puligogulapadu	c	b	c	c	c	a		Yes	c
Total		2	26	0	13	4	14	1	90	0

**Census of India 2011- Village Directory
Amenities and Land use (As on 2009)**

Name of District : East Godavari

Location Code No.: 545

Name of Mandal Parishad : Addateegala

Location Code No.: 0558

Village connected to highways,village roads, banks & credit societies (If amenities available code -Yes is given, If not available within the village , the distance range code viz; a for < 5 Kms, b for 5-10 Kms and c for 10+ kms of nearest place where facility is available is given).												Name of Village	Sl. No.
68	69	70	71	72	73	74	75	76	77	78	79		
c	c	Yes	c	Yes	Yes	b		Yes	c	c	c	Thimmapuram	344
c	c	a	c	b	Yes	b		Yes	b	b	b	Uppalapadu	345
c	c	a	c	b	Yes	b		Yes	c	c	c	Gadichinnampalem	346
c	c	a	c	b	Yes	b		Yes	c	c	c	D. Krishnavaram	347
c	c	c	c	Yes	Yes	Yes		Yes	c	c	c	Gontuvanipalem	348
c	c	a	c	Yes	Yes	b		Yes	c	c	c	Kimmuru	349
c	c	b	c	b	Yes	b		Yes	c	c	c	Doddivaka	350
c	c	c	c	a	Yes	b		Yes	c	c	c	Sarampetapadu	351
c	c	a	c	b	Yes	b		Yes	c	c	c	Kothurupadu	352
c	c	a	c	a	Yes	b		Yes	c	c	c	Puligogulapadu	353
0	3	7	1	15	90	2	0	90	3	1	1		

**Census of India 2011- Village Directory
Amenities and Land use (As on 2009)**

Name of District : East Godavari

Location Code No.: 545

Name of Mandal Parishad : Addateegala

Location Code No.: 0558

Sl. No.	Name of Village	Availability of miscellaneous facilities (If amenities available code -Yes is given, If not available within the village, the distance range code viz; a for < 5 Kms, b for 5-10 Kms and c for 10+ kms of nearest place where facility is available is given).									
		Self-Help Group (SHG)	Public distribution system (PDS) shop	Mandis / Regular market	Weekly Haat	Agricultural marketing society	Integrated Child Development Scheme (Nutritional Centres)	Anganwadi Centre (Nutritional Centres)	Others (Nutritional Centres)	ASHA (Accredited Social Health Activist)	Community centre with/without TV
1	2	80	81	82	83	84	85	86	87	88	89
344	Thimmapuram	Yes	Yes	c	c	c	c	Yes	Yes	Yes	c
345	Uppalapadu	Yes	a	c	b	b	b	Yes	Yes	Yes	b
346	Gadichinnampalem	c	a	c	c	c	c	a	Yes	a	c
347	D. Krishnavaram	Yes	a	c	c	c	c	a	Yes	a	c
348	Gontuvanipalem	Yes	Yes	c	c	c	c	Yes	Yes	a	Yes
349	Kimmuru	Yes	Yes	c	c	c	c	Yes	Yes	Yes	b
350	Doddivaka	Yes	a	c	c	c	c	a	Yes	a	b
351	Sarampetapadu	Yes	a	c	c	c	c	Yes	Yes	Yes	c
352	Kothurupadu	Yes	b	c	c	c	c	a	Yes	a	c
353	Puligogulapadu	Yes	Yes	c	c	c	c	Yes	Yes	Yes	c
Total		83	26	1	3	1	1	57	90	70	4

**Census of India 2011- Village Directory
Amenities and Land use (As on 2009)**

Name of District : East Godavari

Location Code No.: 545

Name of Mandal Parishad : Addateegala

Location Code No.: 0558

Availability of miscellaneous facilities (If amenities available code -Yes is given, If not available within the village, the distance range code viz; a for < 5 Kms, b for 5-10 Kms and c for 10+ kms of nearest place where facility is available is given).								Availability of electricity (Yes/No)				Nearest Town		Name of Village	Sl. No.
Sports Field,	Sports Club / Recreation Centre	Cinema / Video Hall	Public Library	Public Reading Room	Newspaper Supply	Assembly Polling station	Birth & Death Registration Office	Power Supply for Domestic Use (ED)	Power Supply for Agricultural Use (EAG)	Power Supply for Commercial Use (EC)	Power Supply for All Uses (EA)	Name	Distance range code i.e. a for <5 Kms, b for 5-10 Kms and c for 10+ kms		
90	91	92	93	94	95	96	97	98	99	100	101	102	103	2	1
c	c	c	c	c	Yes	Yes	Yes	Yes	Yes	Yes	Yes	Peddapuram	c	Thimmapuram	344
b	b	c	b	b	Yes	a	a	Yes	Yes	Yes	Yes	Peddapuram	c	Uppalapadu	345
c	c	c	c	c	a	a	a	Yes	Yes	Yes	Yes	Peddapuram	c	Gadichinnampalem	346
c	c	c	c	c	Yes	a	a	Yes	Yes	Yes	Yes	Peddapuram	c	D. Krishnavaram	347
Yes	c	c	c	c	Yes	Yes	Yes	Yes	Yes	Yes	Yes	Peddapuram	c	Gontuvanipalem	348
c	c	c	c	c	Yes	Yes	Yes	Yes	Yes	Yes	Yes	Peddapuram	c	Kimmuru	349
c	c	c	c	c	Yes	a	a	Yes	Yes	Yes	Yes	Peddapuram	c	Doddivaka	350
c	c	c	c	c	Yes	a	a	Yes	Yes	Yes	Yes	Peddapuram	c	Sarampetapadu	351
c	c	c	c	c	Yes	b	b	Yes	Yes	Yes	Yes	Peddapuram	c	Kothurupadu	352
c	c	c	c	c	Yes	Yes	Yes	Yes	Yes	Yes	Yes	Peddapuram	c	Puligogulapadu	353
3	0	1	1	1	85	18	25	90	90	90	90		0		

**Census of India 2011- Village Directory
Amenities and Land use (As on 2009)**

Name of District : East Godavari

Location Code No.: 545

Name of Mandal Parishad : Addateegala

Location Code No.: 0558

Sl. No.	Name of Village	Land Use										
		Area under different types of land use (in hectares rounded up to one decimal place)										
		Forests	Area under Non-agricultural Uses	Barren and Un-cultivable land	Permanent Pastures and Other Grazing Lands	Land Under Miscellaneous Tree Crops etc.	Culturable Waste Land	Fallow lands other than current fallows	Current Fallows	Net Area Sown	Total Irrigated Land Area	Total Un-irrigated Land Area
1	2	104	105	106	107	108	109	110	111	112	113	114
344	Thimmapuram	0	69.2	0	0	0	44.6	120.2	51	162	18.7	314.5
345	Uppalapadu	0	140.4	0	0	0	26.5	62.1	30	49	0	141.1
346	Gadichinnampalem	0	24.6	0	0	0	10.4	8.6	3	30.4	3	39
347	D. Krishnavaram	0	202.4	0	0	0	36.4	15	5	36.2	0	56.2
348	Gontuvanipalem	0	694.4	0	0	0	18.6	100	30	178	121.1	186.9
349	Kimmuru	0	116.1	0	0	0	4.9	31	6	125	94.5	67.5
350	Doddivaka	0	16.1	0	0	0	10.2	16.7	1	24	0	41.7
351	Sarampetapadu	0	10.7	0	0	0	10.6	45.7	15	69	11.4	118.3
352	Kothurupadu	0	21.8	0	0	0	15	170.2	41	51	197	65.2
353	Puligogulapadu	0	240.2	0	0	0	46.9	102	48	108.9	0	258.9
Total		86	5134.6	0	0	0	1683	1310	714.7	7925.6	998	8952.3

**Census of India 2011- Village Directory
Amenities and Land use (As on 2009)**

Name of District : East Godavari

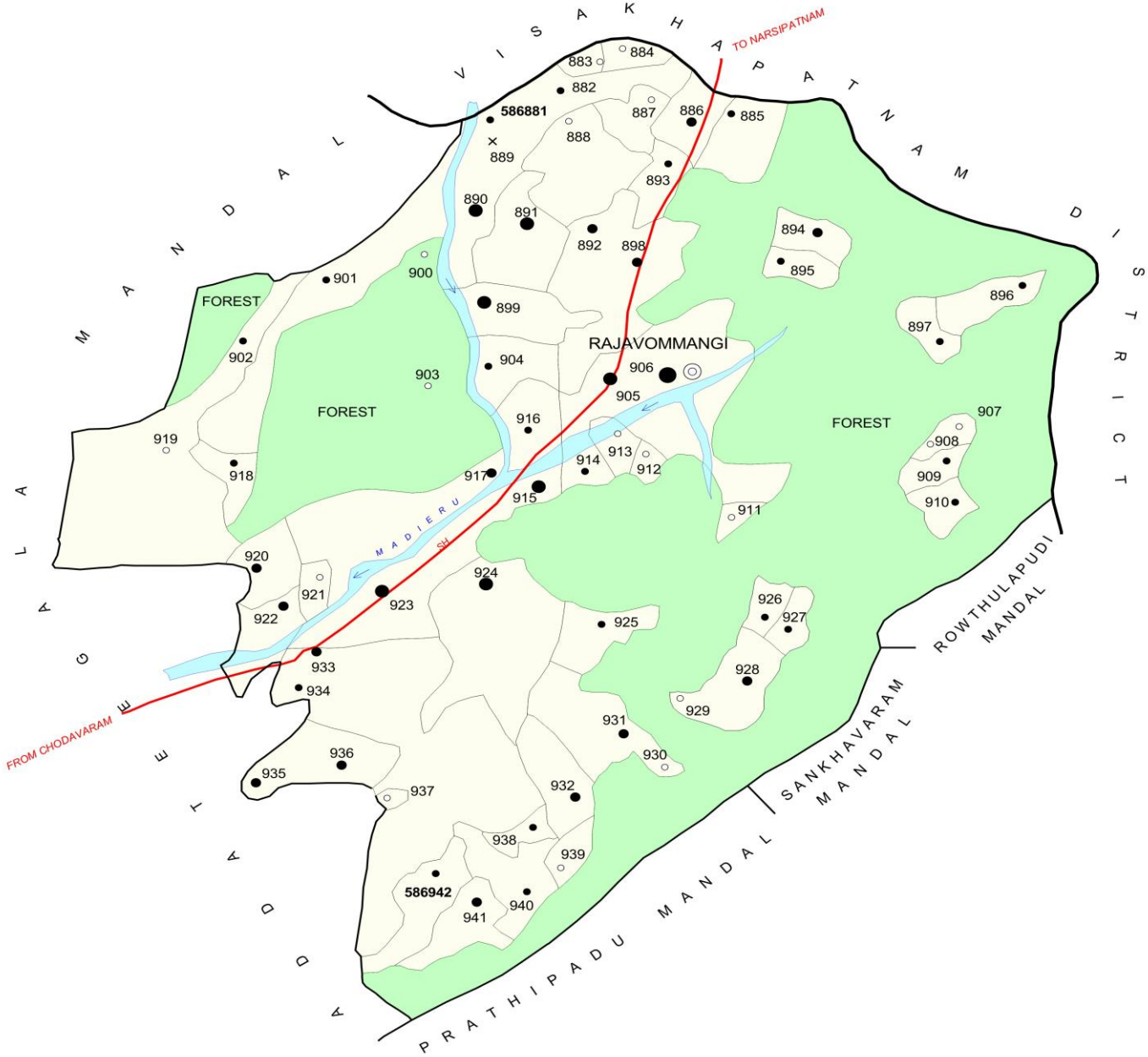
Location Code No.: 545

Name of Mandal Parishad : Addateegala

Location Code No.: 0558

Land Use					Name of three most important commodities manufactured			Name of Village	Sl. No.
Area irrigated by source (in hectare).					First	Second	Third		
Canals (C)	Wells/Tube-wells(W/TW)	Tanks/Lakes(T/L)	Water Falls(WF)	Others(O)					
115	116	117	118	119	120	121	122	2	1
0	0	18.7	0	0	Palm Oil			Thimmapuram	344
0	0	0	0	0				Uppalapadu	345
0	0	3	0	0				Gadichinnampalem	346
0	0	0	0	0				D. Krishnavaram	347
0	0	121.1	0	0				Gontuvanipalem	348
0	0	94.5	0	0				Kimmuru	349
0	0	0	0	0				Doddivaka	350
0	0	11.4	0	0				Sarampetapadu	351
0	0	197	0	0				Kothurupadu	352
0	0	0	0	0				Puligogulapadu	353
273.7	23.8	700.5	0	0					

INDIA
 ANDHRA PRADESH
RAJAVOMMANGI MANDAL
 EAST GODAVARI DISTRICT



AREA : 455.55 Sq. Kms.
 POPULATION : 39582
 No. OF TOWNS : Nil
 No. OF VILLAGES : 62
 DISTANCE FROM Dist.H.Qtrs.
 TO MANDAL H.Qtrs.: 98 Kms.

BOUNDARY, DISTRICT	
" MANDAL	
" VILLAGE WITH MDDS CODE	
" FOREST	
HEADQUARTERS, MANDAL	
POPULATION SIZE OF VILLAGES: BELOW 200,	
200-499, 500-999, 1000-4999, 5000 AND ABOVE ...	
UNINHABITED VILLAGE WITH MDDS CODE	
STATE HIGHWAY	
RIVER/STREAM	

**ALPHABETICAL LIST OF VILLAGES (MANDAL PARISHAD WISE)
EAST GODAVARI DISTRICT**

Sl. No.	Name of Village	2011 Census Location Code No.	2001 Census Location Code No.
1	2	3	4
Name of Mandal Parishad : Rajavommangi			
Name of Mandal : Rajavommangi (0005)			
1	Aminabada	2854504888586924	2814000501794300
2	Ammirekala	2854504888586896	2814000501791500
3	Ananthagiri	2854504888586901	2814000501792000
4	Appannapalem	2854504888586887	2814000501790600
5	Badadanampalle	2854504888586894	2814000501791300
6	Balijapadu	2854504888586941	2814000501796000
7	Bodlagondi	2854504888586883	2814000501790200
8	Bonangipalem	2854504888586919	2814000501793800
9	Bornagudem	2854504888586935	2814000501795400
10	Boyapadu	2854504888586884	2814000501790300
11	Chervukommupalem	2854504888586933	2814000501795200
12	Chikilinta	2854504888586931	2814000501795000
13	Chinarellangipadu	2854504888586895	2814000501791400
14	Dakarayi	2854504888586893	2814000501791200
15	Damanapalem	2854504888586888	2814000501790700
16	Donelapalem	2854504888586920	2814000501793900
17	Dongala Mallavaram	2854504888586903	2814000501792200
18	Dusaripamu	2854504888586905	2814000501792400
19	G. Sarabhavaram	2854504888586937	2814000501795600
20	Gaduvakurthi	2854504888586902	2814000501792100
21	Ginjerthi	2854504888586914	2814000501793300
22	Gobbilamadugu	2854504888586918	2814000501793700
23	Jaddangi	2854504888586923	2814000501794200
24	Jeelugulapadu	2854504888586889	2814000501790800
25	Karudevipalem	2854504888586932	2814000501795100
26	Kesavaram	2854504888586908	2814000501792700
27	Kimiligedda	2854504888586897	2814000501791600
28	Kindra	2854504888586890	2814000501790900
29	Kirrabu	2854504888586881	2814000501790000

**ALPHABETICAL LIST OF VILLAGES (MANDAL PARISHAD WISE)
EAST GODAVARI DISTRICT**

Sl. No.	Name of Village	2011 Census Location Code No.	2001 Census Location Code No.
1	2	3	4
Name of Mandal Parishad : Rajavommangi			
Name of Mandal : Rajavommangi (0005)			
30	Komarapuram	2854504888586925	2814000501794400
31	Kondalingamparthi	2854504888586938	2814000501795700
32	Kondapalle	2854504888586892	2814000501791100
33	Kothapalle	2854504888586939	2814000501795800
34	Labbarthi	2854504888586899	2814000501791800
35	Lagarayi	2854504888586891	2814000501791000
36	Lododdi	2854504888586910	2814000501792900
37	Maredubaka	2854504888586942	2814000501796100
38	Marripalem	2854504888586934	2814000501795300
39	Munjavarappadu	2854504888586900	2814000501791900
40	Murlavanipalem	2854504888586912	2814000501793100
41	Nellimetla	2854504888586904	2814000501792300
42	Pakavelthi	2854504888586907	2814000501792600
43	Pedagarrangi	2854504888586930	2814000501794900
44	Pedarellangipadu	2854504888586929	2814000501794800
45	Pudedu	2854504888586909	2814000501792800
46	Rajavommangi	2854504888586906	2814000501792500
47	Revatipalem	2854504888586921	2814000501794000
48	Sarabhavaram	2854504888586886	2814000501790500
49	Singampalle	2854504888586917	2814000501793600
50	Subbampadu	2854504888586913	2814000501793200
51	Surampalem	2854504888586898	2814000501791700
52	Tallapalem	2854504888586882	2814000501790100
53	Thantikonda	2854504888586915	2814000501793400
54	Urlakulapadu	2854504888586936	2814000501795500
55	Vanakarayi	2854504888586885	2814000501790400
56	Vanchangi	2854504888586940	2814000501795900
57	Vatangi	2854504888586928	2814000501794700
58	Velagalapalem	2854504888586922	2814000501794100

**ALPHABETICAL LIST OF VILLAGES (MANDAL PARISHAD WISE)
EAST GODAVARI DISTRICT**

Sl. No.	Name of Village	2011 Census Location Code No.	2001 Census Location Code No.
1	2	3	4
Name of Mandal Parishad : Rajavommangi			
Name of Mandal : Rajavommangi (0005)			
59	Vogipalem	2854504888586927	2814000501794600
60	Vokurthi	2854504888586926	2814000501794500
61	Voyyedu	2854504888586911	2814000501793000
62	Yerrampadu	2854504888586916	2814000501793500

**Census of India 2011- Village Directory
Amenities and Land use (As on 2009)**

Name of District : East Godavari

Location Code No.: 545

Name of Mandal Parishad : Rajavommangi

Location Code No.: 0559

Sl. No.	Name of Village	Location code no.	Total area of the village (in hectares rounded up to one decimal place)	Total population (2011 census)	Number of households (2011 census)	Number of educational amenities available (If not available within the village, the distance range code viz; a for < 5 Kms, b for 5-10 Kms and c for 10+ kms of nearest place where facility is available is given).									
						Pre-Primary school (PP)	Primary school (P)	Middle school (M)	Secondary School (S)	Senior Secondary school (SS)	Degree college of arts, science & commerce (ASC)	Engineering college(EC)	Medical college (MC)	Management institute (MI)	Polytechnic (Pt)
1	2	3	4	5	6	7	8	9	10	11	12	13	14	15	16
354	Kirrabu	586881	166	223	79	c	1	a	b	c	c	c	c	c	c
355	Tallapalem	586882	78	273	76	c	2	1	b	c	c	c	c	c	c
356	Bodlagondi	586883	95	101	26	c	1	a	b	c	c	c	c	c	c
357	Boyapadu	586884	157	154	40	c	1	a	a	a	c	c	c	c	c
358	Vanakarayi	586885	368	317	98	c	2	a	a	c	c	c	c	c	c
359	Sarabhavaram	586886	417	615	213	c	1	1	1	1	c	c	c	c	c
360	Appannapalem	586887	148	134	43	c	a	a	a	c	c	c	c	c	c
361	Damanapalem	586888	149	75	19	c	a	a	b	c	c	c	c	c	c
362	Jeelugulapadu	586889	26	0	0										
363	Kindra	586890	879	1446	361	c	3	1	a	c	c	c	c	c	c
364	Lagarayi	586891	709	1551	471	c	1	1	1	c	c	c	c	c	c
365	Kondapalle	586892	410	513	166	b	3	2	b	b	b	c	c	c	c
366	Dakarayi	586893	216	255	80	c	1	a	c	c	c	c	c	c	c
367	Badadanampalle	586894	238	549	173	b	1	b	b	b	b	c	c	c	c
368	Chinarellangipadu	586895	175	219	91	a	1	a	a	a	a	c	c	c	c
369	Ammirekala	586896	192	467	121	b	2	1	b	b	b	c	c	c	c
370	Kimiligedda	586897	214	302	85	b	1	a	b	b	b	c	c	c	c
371	Surampalem	586898	227	528	180	b	1	b	b	b	b	c	c	c	c
372	Labbarthi	586899	369	1780	528	b	3	1	1	b	b	c	c	c	c
373	Munjavarappadu	586900	355	169	49	b	1	a	b	b	b	c	c	c	c
374	Ananthagiri	586901	448	431	121	c	1	b	b	c	c	c	c	c	c
375	Gaduvakurthi	586902	316	451	145	c	2	b	b	c	c	c	c	c	c

**Census of India 2011- Village Directory
Amenities and Land use (As on 2009)**

Name of District : East Godavari

Location Code No.: 545

Name of Mandal Parishad : Rajavommangi

Location Code No.: 0559

Number of educational amenities available (If not available within the village, the distance range code viz; a for <5 Kms, b for 5-10 Kms and c for 10+ kms of nearest place where facility is available is given).				Number of Medical Amenities available. (If not available within the village, the distance range code viz; a for < 5 Kms, b for 5-10 Kms and c for 10+ kms of nearest place where facility is available is given).										Name of Village	Sl. No.	
Vocational training school /ITI	Non-formal training centre (NFTC)	Special school for disabled (SSD)	Others (specify)	Community health centre (CHC)	Primary health centre (PHC)	Primary health sub centre (PHS)	Maternity and child welfare centre (MCW)	T.B. clinic (TBC)	Hospital-allopathic (HA)	Hospital-alternative medicine (HO)	Dispensary (D)	Veterinary hospital (VH)	Mobile health clinic (MHC)			Family welfare centre (FWC)
17	18	19	20	21	22	23	24	25	26	27	28	29	30	31	2	1
c	c	c		c	c	c	c	c	c	c	c	c	c	c	Kirrabu	354
c	c	c		c	c	1	c	c	c	c	c	c	c	c	Tallapalem	355
c	c	c		c	c	c	c	c	c	c	c	c	c	c	Bodlagondi	356
c	c	c		c	c	c	c	c	c	c	c	c	c	c	Boyapadu	357
c	c	c		c	c	c	c	c	c	c	c	c	c	c	Vanakarayi	358
c	c	c		c	c	c	c	c	c	c	c	c	c	c	Sarabhavaram	359
c	c	c		c	c	c	c	c	c	c	c	c	c	c	Appannapalem	360
c	c	c		c	c	c	c	c	c	c	c	c	c	c	Damanapalem	361
															Jeelugulapadu	362
c	c	c		c	c	1	c	c	c	c	c	c	c	c	Kindra	363
c	c	c		c	1	1	c	c	c	c	c	c	c	c	Lagarayi	364
c	c	c		c	b	1	c	c	c	c	c	b	c	c	Kondapalle	365
c	c	c		c	c	c	c	c	c	c	c	c	c	c	Dakarayi	366
c	c	c		c	b	1	c	c	c	c	c	b	c	c	Badadanampalle	367
c	c	c		c	a	a	c	c	c	c	c	a	c	c	Chinarellangipadu	368
c	c	c		b	b	1	c	c	c	c	c	b	b	c	Ammirekala	369
c	c	c		c	b	b	c	c	c	c	c	b	c	c	Kimiligedda	370
c	c	c		c	b	b	c	c	c	c	c	b	c	c	Surampalem	371
c	c	c		c	b	1	c	c	c	c	c	b	c	c	Labbarthi	372
c	c	c		b	b	b	c	c	c	c	c	b	b	c	Munjavarappadu	373
c	c	c		c	c	c	c	c	c	c	c	c	c	c	Ananthagiri	374
c	c	c		c	c	c	c	c	c	c	c	c	c	c	Gaduvakurthi	375

**Census of India 2011- Village Directory
Amenities and Land use (As on 2009)**

Name of District : East Godavari

Location Code No.: 545

Name of Mandal Parishad : Rajavommangi

Location Code No.: 0559

Sl. No.	Name of Village	Number of Non-Government Medical Amenities available.							Availability of drinking water - Yes / No							
		Charitable non Govt. hospital/Nursing home.	Medical practitioner with MBBS Degree	Medical practitioner with other degree	Medical practitioner with no degree	Traditional practitioner and faith healer	Medicine Shop	Others	Tap water (Treated/Untreated)	Well water (Covered / Uncovered well)	Hand Pump	Tube wells / Bore well	Spring	River / Canal	Tank / Pond / Lake	Others
1	2	32	33	34	35	36	37	38	39	40	41	42	43	44	45	46
354	Kirrabu	0	0	0	0	0	0	0	Yes	Yes	Yes	No	No	Yes	No	No
355	Tallapalem	0	0	0	0	0	0	0	No	Yes	Yes	No	No	Yes	Yes	No
356	Bodlagondi	0	0	0	0	0	0	0	No	No	Yes	No	No	Yes	No	No
357	Boyapadu	0	0	0	0	0	0	0	No	No	Yes	No	No	No	No	No
358	Vanakarayi	0	0	0	0	0	0	0	Yes	Yes	Yes	No	No	Yes	Yes	No
359	Sarabhavaram	0	0	0	0	0	0	0	Yes	Yes	Yes	No	No	Yes	Yes	No
360	Appannapalem	0	0	0	0	0	0	0	No	No	Yes	No	No	Yes	Yes	No
361	Damanapalem	0	0	0	0	0	0	0	No	No	Yes	No	No	No	No	No
362	Jeelugulapadu															
363	Kindra	0	0	0	0	0	0	0	Yes	Yes	Yes	No	No	No	Yes	No
364	Lagarayi	0	0	0	0	0	0	0	Yes	Yes	Yes	No	No	Yes	Yes	No
365	Kondapalle	0	0	0	0	0	0	0	No	Yes	Yes	No	No	Yes	Yes	No
366	Dakarayi	0	0	0	0	0	0	0	No	No	Yes	No	No	Yes	Yes	No
367	Badadanampalle	0	0	0	0	0	0	0	Yes	Yes	Yes	No	No	No	No	No
368	Chinarellangipadu	0	0	0	0	0	0	0	Yes	No	Yes	No	No	No	Yes	No
369	Ammirekala	0	0	0	0	0	0	0	Yes	No	Yes	No	No	No	Yes	No
370	Kimiligedda	0	0	0	0	0	0	0	Yes	Yes	Yes	No	No	No	No	No
371	Surampalem	0	0	0	0	0	0	0	No	Yes	Yes	No	No	No	Yes	No
372	Labbarthi	0	0	0	1	0	0	0	Yes	Yes	Yes	No	No	Yes	Yes	No
373	Munjavarappadu	0	0	0	0	0	0	0	No	No	Yes	No	No	Yes	No	No
374	Ananthagiri	0	0	0	0	0	0	0	Yes	Yes	Yes	No	No	No	Yes	No
375	Gaduvakurthi	0	0	0	0	0	0	0	No	Yes	Yes	No	No	No	Yes	No

**Census of India 2011- Village Directory
Amenities and Land use (As on 2009)**

Name of District : East Godavari

Location Code No.: 545

Name of Mandal Parishad : Rajavommangi

Location Code No.: 0559

Availability of toilet & others Yes / No				Communication and transport facilities (If amenities available code -Yes is given except for Village Pin Code ,If not available within the village , the distance range code viz; a for < 5 Kms, b for 5-10 Kms and c for 10+ kms of nearest place where facility is available is given).								Name of Village	Sl. No.
Community toilet including bath.	Community toilet excluding bath.	Rural sanitary mart or sanitary hardware outlet available near the village.	Community bio- gas or recycle of waste for productive use.	Post office(PO)	Sub post office (SPO)	Post & Telegraph office (P&TO)	Village Pin Code	Telephones (Land lines)	Public call office (PCO)	Mobile phone coverage	Internet cafes/ Common service centre (CSC)		
47	48	49	50	51	52	53	54	55	56	57	58	2	1
No	No	No	No	c	Yes	c	533436	b	c	Yes	c	Kirrabu	354
No	No	No	No	c	a	c	533436	b	c	Yes	c	Tallapalem	355
No	No	No	No	c	a	c	533436	b	c	Yes	c	Bodlagondi	356
No	No	No	No	c	a	c	533436	a	c	Yes	c	Boyapadu	357
No	No	No	No	c	Yes	c	533436	Yes	Yes	Yes	c	Vanakarayi	358
No	No	No	No	c	Yes	c	533436	Yes	Yes	Yes	c	Sarabhavaram	359
No	No	No	No	c	a	c	533436	a	c	Yes	c	Appannapalem	360
No	No	No	No	c	a	c	533436	a	c	Yes	c	Damanapalem	361
												Jeelugulapadu	362
No	No	No	No	c	Yes	c	533436	b	c	Yes	c	Kindra	363
No	No	No	No	c	Yes	c	533436	b	c	Yes	c	Lagarayi	364
No	No	No	No	b	Yes	b	533436	Yes	Yes	Yes	b	Kondapalle	365
No	No	No	No	c	a	c	533436	a	c	Yes	c	Dakarayi	366
No	No	No	No	b	Yes	b	533436	b	b	Yes	b	Badadanampalle	367
No	No	No	No	a	a	a	533436	a	a	Yes	a	Chinarellangipadu	368
No	No	No	No	b	b	b	533436	b	b	Yes	b	Ammirekala	369
No	No	No	No	b	b	b	533436	b	b	Yes	b	Kimiligedda	370
No	No	No	No	b	b	b	533436	Yes	Yes	Yes	b	Surampalem	371
No	No	No	No	b	Yes	b	533436	Yes	Yes	Yes	b	Labbarthi	372
No	No	No	No	b	a	b	533436	a	b	Yes	b	Munjavarappadu	373
No	No	No	No	c	Yes	c	533436	Yes	Yes	Yes	c	Ananthagiri	374
No	No	No	No	c	Yes	c	533436	Yes	Yes	Yes	c	Gaduvakurthi	375

**Census of India 2011- Village Directory
Amenities and Land use (As on 2009)**

Name of District : East Godavari

Location Code No.: 545

Name of Mandal Parishad : Rajavommangi

Location Code No.: 0559

Sl. No.	Name of Village	Communication and transport facilities (If amenities available code -Yes is given except for Village Pin Code, If not available within the village, the distance range code viz; a for < 5 Kms, b for 5-10 Kms and c for 10+ kms of nearest place where facility is available is given).								
		Private courier facility	Bus service (Public & Private)	Railway stations	Auto/Modified Autos	Taxis and Vans	Tractors	Cycle-pulled rickshaws(Manual & Machine driven)	Carts driven by animals	Sea /River ferry service
1	2	59	60	61	62	63	64	65	66	67
354	Kirrabu	c	b	c	Yes	b	b		Yes	c
355	Tallapalem	c	b	c	a	b	b		Yes	c
356	Bodlagondi	c	a	c	c	c	b		Yes	c
357	Boyapadu	c	a	c	a	c	a		Yes	c
358	Vanakarayi	c	a	c	Yes	c	Yes		Yes	c
359	Sarabhavaram	c	Yes	c	Yes	c	Yes		Yes	c
360	Appannapalem	c	a	c	c	c	a		Yes	c
361	Damanapalem	Yes	a	c	a	b	a		Yes	c
362	Jeelugulapadu									
363	Kindra	c	Yes	c	Yes	a	Yes		Yes	c
364	Lagarayi	c	Yes	c	Yes	Yes	Yes		Yes	c
365	Kondapalle	b	Yes	c	Yes	b	b		Yes	c
366	Dakarayi	c	Yes	c	c	b	c		Yes	c
367	Badadanampalle	b	b	c	b	Yes	b		Yes	c
368	Chinarellangipadu	a	a	c	a	a	a		Yes	c
369	Ammirekala	b	b	c	b	b	b		Yes	c
370	Kimiligedda	b	b	c	b	b	b		Yes	c
371	Surampalem	b	Yes	c	Yes	b	b		Yes	c
372	Labbarthi	b	Yes	c	Yes	Yes	Yes		Yes	c
373	Munjavarappadu	b	a	c	a	a	a		Yes	c
374	Ananthagiri	c	b	c	Yes	b	b		Yes	c
375	Gaduvakurthi	c	b	c	b	Yes	b		Yes	c

**Census of India 2011- Village Directory
Amenities and Land use (As on 2009)**

Name of District : East Godavari

Location Code No.: 545

Name of Mandal Parishad : Rajavommangi

Location Code No.: 0559

Village connected to highways,village roads, banks & credit societies (If amenities available code -Yes is given, If not available within the village , the distance range code viz; a for < 5 Kms, b for 5-10 Kms and c for 10+ kms of nearest place where facility is available is given).												Name of Village	Sl. No.
Connected to national highway(NH)	Connected to state highway(SH)	Connected to major district road (MDR)	Connected to others district road	Pucca roads	Kutchcha roads	Water bounded macadam(WBM) roads	Navigable waterway (river/canal)(NW)	Footpaths (FP)	Commercial & Co-operative Banks	ATM	Agricultural Credit Societies		
68	69	70	71	72	73	74	75	76	77	78	79	2	1
c	c	c	b	b	Yes	b		Yes	c	c	c	Kirrabu	354
c	c	c	b	b	Yes	b		Yes	c	c	c	Tallapalem	355
c	c	c	b	a	Yes	b		Yes	c	c	c	Bodlagondi	356
c	c	c	c	a	Yes	b		Yes	c	c	c	Boyapadu	357
c	Yes	c	a	b	Yes	b		Yes	c	c	c	Vanakarayi	358
c	a	c	Yes	Yes	Yes	b		Yes	c	c	c	Sarabhavaram	359
c	c	c	a	b	Yes	b		Yes	c	c	c	Appannapalem	360
c	c	c	c	b	Yes	b		Yes	c	c	c	Damanapalem	361
												Jeelugulapadu	362
c	c	c	b	Yes	Yes	b		Yes	c	c	c	Kindra	363
c	c	Yes	Yes	Yes	Yes	c		Yes	Yes	c	c	Lagarayi	364
c	b	c	Yes	Yes	Yes	b		Yes	b	c	b	Kondapalle	365
c	b	c	Yes	a	Yes	b		Yes	c	c	c	Dakarayi	366
c	Yes	b	c	Yes	Yes	b		Yes	b	c	b	Badadanampalle	367
c	Yes	a	c	a	Yes	b		Yes	a	c	a	Chinarellangipadu	368
c	c	b	c	b	Yes	b		Yes	b	b	b	Ammirekala	369
c	c	b	c	b	Yes	b		Yes	b	c	b	Kimiligedda	370
c	Yes	c	b	Yes	Yes	b		Yes	b	c	b	Surampalem	371
c	c	Yes	Yes	Yes	Yes	c		Yes	b	c	b	Labbarthi	372
c	c	c	c	b	Yes	b		Yes	b	c	b	Munjavarappadu	373
c	c	c	c	a	Yes	b		Yes	c	c	c	Ananthagiri	374
c	c	c	c	a	Yes	b		Yes	c	c	c	Gaduvakurthi	375

**Census of India 2011- Village Directory
Amenities and Land use (As on 2009)**

Name of District : East Godavari

Location Code No.: 545

Name of Mandal Parishad : Rajavommangi

Location Code No.: 0559

Sl. No.	Name of Village	Availability of miscellaneous facilities (If amenities available code -Yes is given, If not available within the village, the distance range code viz; a for < 5 Kms, b for 5-10 Kms and c for 10+ kms of nearest place where facility is available is given).									
		Self-Help Group (SHG)	Public distribution system (PDS) shop	Mandis / Regular market	Weekly Haat	Agricultural marketing society	Integrated Child Development Scheme (Nutritional Centres)	Anganwadi Centre (Nutritional Centres)	Others (Nutritional Centres)	ASHA (Accredited Social Health Activist)	Community centre with/without TV
1	2	80	81	82	83	84	85	86	87	88	89
354	Kirrabu	Yes	a	c	c	c	c	Yes	Yes	Yes	c
355	Tallapalem	Yes	Yes	c	c	c	c	Yes	Yes	Yes	c
356	Bodlagondi	Yes	a	c	c	c	c	a	Yes	Yes	c
357	Boyapadu	Yes	a	c	c	c	c	Yes	Yes	Yes	c
358	Vanakarayi	Yes	b	c	c	c	c	Yes	Yes	Yes	c
359	Sarabhavaram	Yes	Yes	c	c	c	c	Yes	Yes	Yes	c
360	Appannapalem	Yes	a	c	c	c	c	Yes	Yes	a	c
361	Damanapalem	Yes	a	c	c	c	c	a	Yes	Yes	c
362	Jeelugulapadu										
363	Kindra	Yes	a	c	c	c	c	Yes	Yes	Yes	c
364	Lagarayi	Yes	Yes	c	c	c	c	Yes	Yes	Yes	c
365	Kondapalle	Yes	Yes	b	b	b	b	Yes	Yes	Yes	c
366	Dakarayi	Yes	a	c	c	c	c	Yes	Yes	Yes	c
367	Badadanampalle	Yes	b	b	b	b	b	Yes	Yes	Yes	c
368	Chinarellangipadu	Yes	a	a	a	a	a	Yes	Yes	Yes	c
369	Ammirekala	Yes	b	b	b	b	b	Yes	Yes	Yes	b
370	Kimiligedda	Yes	b	b	b	b	b	Yes	Yes	Yes	c
371	Surampalem	Yes	a	b	b	b	b	Yes	Yes	Yes	c
372	Labbarthi	Yes	Yes	b	b	b	b	Yes	Yes	Yes	c
373	Munjavarappadu	Yes	a	b	b	b	b	Yes	Yes	Yes	c
374	Ananthagiri	Yes	b	c	Yes	c	c	Yes	Yes	Yes	c
375	Gaduvakurthi	Yes	a	c	c	c	c	Yes	Yes	Yes	c

**Census of India 2011- Village Directory
Amenities and Land use (As on 2009)**

Name of District : East Godavari

Location Code No.: 545

Name of Mandal Parishad : Rajavommangi

Location Code No.: 0559

Availability of miscellaneous facilities (If amenities available code -Yes is given, If not available within the village, the distance range code viz; a for < 5 Kms, b for 5-10 Kms and c for 10+ kms of nearest place where facility is available is given).								Availability of electricity (Yes/No)				Nearest Town		Name of Village	Sl. No.
Sports Field,	Sports Club / Recreation Centre	Cinema / Video Hall	Public Library	Public Reading Room	Newspaper Supply	Assembly Polling station	Birth & Death Registration Office	Power Supply for Domestic Use (ED)	Power Supply for Agricultural Use (EAG)	Power Supply for Commercial Use (EC)	Power Supply for All Uses (EA)	Name	Distance range code i.e. a for <5 Kms, b for 5-10 Kms and c for 10+ kms		
90	91	92	93	94	95	96	97	98	99	100	101	102	103	2	1
c	c	c	c	c	Yes	b	Yes	Yes	Yes	Yes	Yes	Peddapuram	c	Kirrabu	354
c	c	c	c	c	Yes	b	Yes	Yes	Yes	Yes	Yes	Peddapuram	c	Tallapalem	355
c	c	c	c	c	Yes	c	a	Yes	Yes	Yes	Yes	Peddapuram	c	Bodlagondi	356
c	c	c	c	c	Yes	a	a	Yes	Yes	Yes	Yes	Peddapuram	c	Boyapadu	357
c	c	c	b	b	Yes	a	a	Yes	Yes	Yes	Yes	Peddapuram	c	Vanakarayi	358
c	c	c	Yes	Yes	Yes	Yes	Yes	Yes	Yes	Yes	Yes	Peddapuram	c	Sarabhavaram	359
c	c	c	a	a	Yes	a	a	Yes	Yes	Yes	Yes	Peddapuram	c	Appannapalem	360
c	c	c	c	c	Yes	b	a	Yes	Yes	Yes	Yes	Peddapuram	c	Damanapalem	361
												Peddapuram	c	Jeelugulapadu	362
c	c	c	c	c	Yes	Yes	Yes	Yes	Yes	Yes	Yes	Peddapuram	c	Kindra	363
c	c	c	c	c	Yes	Yes	Yes	Yes	Yes	Yes	Yes	Peddapuram	c	Lagarayi	364
b	b	b	b	b	Yes	Yes	Yes	Yes	Yes	Yes	Yes	Peddapuram	c	Kondapalle	365
c	c	c	a	a	Yes	a	a	Yes	Yes	Yes	Yes	Peddapuram	c	Dakarayi	366
b	b	b	b	b	Yes	b	Yes	Yes	Yes	Yes	Yes	Peddapuram	c	Badadanampalle	367
a	a	a	a	a	Yes	b	a	Yes	Yes	Yes	Yes	Peddapuram	c	Chinarellangipadu	368
b	b	b	b	b	Yes	b	b	Yes	Yes	Yes	Yes	Peddapuram	c	Ammirekala	369
b	b	b	b	b	Yes	b	b	Yes	Yes	Yes	Yes	Peddapuram	c	Kimiligedda	370
b	b	b	b	b	Yes	b	Yes	Yes	Yes	Yes	Yes	Peddapuram	c	Surampalem	371
b	b	b	b	b	Yes	Yes	Yes	Yes	Yes	Yes	Yes	Peddapuram	c	Labbarthi	372
b	b	b	b	b	Yes	b	a	Yes	Yes	Yes	Yes	Peddapuram	c	Munjavarappadu	373
c	c	c	c	Yes	Yes	Yes	Yes	Yes	Yes	Yes	Yes	Peddapuram	c	Ananthagiri	374
c	c	c	b	c	Yes	b	a	Yes	Yes	Yes	Yes	Peddapuram	c	Gaduvakurthi	375

**Census of India 2011- Village Directory
Amenities and Land use (As on 2009)**

Name of District : East Godavari

Location Code No.: 545

Name of Mandal Parishad : Rajavommangi

Location Code No.: 0559

Sl. No.	Name of Village	Land Use										
		Area under different types of land use (in hectares rounded up to one decimal place)										
		Forests	Area under Non-agricultural Uses	Barren and Un-cultivable land	Permanent Pastures and Other Grazing Lands	Land Under Miscellaneous Tree Crops etc.	Culturable Waste Land	Fallow lands other than current fallows	Current Fallows	Net Area Sown	Total Irrigated Land Area	Total Un-irrigated Land Area
1	2	104	105	106	107	108	109	110	111	112	113	114
354	Kirrabu	30	40	0	0	0	20	0	0	76	4	72
355	Tallapalem	41	4.5	22	0	0	4.5	0	0	6	5	1
356	Bodlagondi	80	2.5	0	0	0	5	0	0	7.5	4	3.5
357	Boyapadu	73	14	0	0	0	5	0	0	65	0	65
358	Vanakarayi	120	32	0	0	0	196	0	0	20	0	20
359	Sarabhavaram	130	12	0	0	0	240	0	0	35	0	35
360	Appannapalem	8	5	0	0	0	2	0	0	133	0	133
361	Damanapalem	100	24	0	0	0	20	0	0	5	0	5
362	Jeelugulapadu	10	10	0	0	0	0	0	0	6	0	6
363	Kindra	23	16	0	0	0	825	0	0	15	0	15
364	Lagarayi	160	159	0	60	0	84	0	0	246	84	162
365	Kondapalle	80	23	0	0	0	5	0	90	212	90	212
366	Dakarayi	54	15	0	0	0	31	0	0	116	15	101
367	Badadanampalle	50	0	0	0	0	10	0	9	169	9	169
368	Chinarellangipadu	50.8	0	0	0	0	2.6	0	0	121.6	0	121.6
369	Ammirekala	40.7	0	0	0	0	0.2	0	12.6	138.5	0	151.1
370	Kimiligedda	17	0	2	0	0	0	0	0	195	0	195
371	Surampalem	25	25	0	0	0	137	0	0	40	10.2	29.8
372	Labbarthi	47	26	0	0	0	15	0	55	226	55	226
373	Munjavarappadu	95	48	0	0	0	15	0	0	197	0	197
374	Ananthagiri	125	54	0	0	0	50	0	12	207	12	207
375	Gaduvakurthi	0	19.4	0	0	0	166.6	0	17	113	17	113

**Census of India 2011- Village Directory
Amenities and Land use (As on 2009)**

Name of District : East Godavari

Location Code No.: 545

Name of Mandal Parishad : Rajavommangi

Location Code No.: 0559

Land Use					Name of three most important commodities manufactured			Name of Village	Sl. No.
Area irrigated by source (in hectare).					First	Second	Third		
Canals (C)	Wells/Tube-wells(W/TW)	Tanks/Lakes(T/L)	Water Falls(WF)	Others(O)					
115	116	117	118	119	120	121	122	2	1
0	0	4	0	0				Kirrabu	354
5	0	0	0	0				Tallapalem	355
4	0	0	0	0				Bodlagondi	356
0	0	0	0	0				Boyapadu	357
0	0	0	0	0				Vanakarayi	358
0	0	0	0	0				Sarabhavaram	359
0	0	0	0	0				Appannapalem	360
0	0	0	0	0				Damanapalem	361
0	0	0	0	0				Jeelugulapadu	362
0	0	0	0	0				Kindra	363
54	0	30	0	0				Lagarayi	364
90	0	0	0	0				Kondapalle	365
0	0	15	0	0				Dakarayi	366
0	0	9	0	0				Badadanampalle	367
0	0	0	0	0				Chinarellangipadu	368
0	0	0	0	0				Ammirekala	369
0	0	0	0	0				Kimiligedda	370
0	0	10.2	0	0				Surampalem	371
0	0	55	0	0				Labbarthi	372
0	0	0	0	0				Munjavarappadu	373
0	0	12	0	0				Ananthagiri	374
0	0	17	0	0				Gaduvakurthi	375

**Census of India 2011- Village Directory
Amenities and Land use (As on 2009)**

Name of District : East Godavari

Location Code No.: 545

Name of Mandal Parishad : Rajavommangi

Location Code No.: 0559

Sl. No.	Name of Village	Location code no.	Total area of the village (in hectares rounded up to one decimal place)	Total population (2011 census)	Number of households (2011 census)	Number of educational amenities available (If not available within the village, the distance range code viz; a for < 5 Kms, b for 5-10 Kms and c for 10+ kms of nearest place where facility is available is given).									
						Pre-Primary school (PP)	Primary school (P)	Middle school (M)	Secondary School (S)	Senior Secondary school (SS)	Degree college of arts, science & commerce (ASC)	Engineering college(EC)	Medical college (MC)	Management institute (MI)	Polytechnic (Pt)
1	2	3	4	5	6	7	8	9	10	11	12	13	14	15	16
376	Dongala Mallavaram	586903	21	109	42	a	1	b	a	a	c	c	c	c	c
377	Nellimetla	586904	403	485	155	b	2	b	b	b	c	c	c	c	c
378	Dusaripamu	586905	334	1694	482	a	1	a	a	a	a	c	c	c	c
379	Rajavommangi	586906	1525	8003	1937	1	9	4	4	4	2	c	c	c	c
380	Pakavelthi	586907	68	117	34	c	1	b	c	c	c	c	c	c	c
381	Kesavaram	586908	29	68	21	c	a	b	c	c	c	c	c	c	c
382	Pudedu	586909	121	227	69	c	1	a	c	c	c	c	c	c	c
383	Lododdi	586910	178	475	120	c	1	1	c	c	c	c	c	c	c
384	Voyyedu	586911	88	114	35	b	1	b	b	b	b	c	c	c	c
385	Murlavanipalem	586912	91	183	49	b	1	b	b	b	b	c	c	c	c
386	Subbampadu	586913	126	90	26	a	1	a	a	a	a	c	c	c	c
387	Ginjerthi	586914	234	307	96	a	1	b	a	a	b	c	c	c	c
388	Thantikonda	586915	443	1519	458	a	2	a	a	a	a	c	c	c	c
389	Yerrampadu	586916	106	315	103	a	1	a	a	a	a	c	c	c	c
390	Singampalle	586917	346	747	181	b	1	1	1	b	b	c	c	c	c
391	Gobbilamadugu	586918	552	223	67	c	1	b	b	c	c	c	c	c	c
392	Bonangipalem	586919	153	72	22	c	1	b	b	c	c	c	c	c	c
393	Donelapalem	586920	237	545	169	c	1	a	a	c	c	c	c	c	c
394	Revatipalem	586921	127	199	66	c	1	a	a	c	c	c	c	c	c
395	Velagalapalem	586922	178	594	173	c	2	b	b	c	c	c	c	c	c
396	Jaddangi	586923	1761	3573	991	b	4	2	1	c	c	c	c	c	c
397	Aminabada	586924	1363	1987	502	c	2	1	1	c	c	c	c	c	c

**Census of India 2011- Village Directory
Amenities and Land use (As on 2009)**

Name of District : East Godavari

Location Code No.: 545

Name of Mandal Parishad : Rajavommangi

Location Code No.: 0559

Number of educational amenities available (If not available within the village, the distance range code viz; a for <5 Kms, b for 5-10 Kms and c for 10+ kms of nearest place where facility is available is given).				Number of Medical Amenities available. (If not available within the village, the distance range code viz; a for < 5 Kms, b for 5-10 Kms and c for 10+ kms of nearest place where facility is available is given).										Name of Village	Sl. No.	
Vocational training school /ITI	Non-formal training centre (NFTC)	Special school for disabled (SSD)	Others (specify)	Community health centre (CHC)	Primary health centre (PHC)	Primary health sub centre (PHS)	Maternity and child welfare centre (MCW)	T.B. clinic (TBC)	Hospital-allopathic (HA)	Hospital-alternative medicine (HO)	Dispensary (D)	Veterinary hospital (VH)	Mobile health clinic (MHC)			Family welfare centre (FWC)
17	18	19	20	21	22	23	24	25	26	27	28	29	30	31	2	1
c	c	c		c	a	a	c	c	c	c	c	a	c	c	Dongala Mallavaram	376
c	c	c		c	b	b	c	c	c	c	c	b	c	c	Nellimetla	377
c	c	c		c	a	2	c	c	c	c	c	a	c	c	Dusaripamu	378
c	c	c		c	a	2	c	c	c	c	c	1	1	c	Rajavommangi	379
c	c	c		c	c	c	c	c	c	c	c	c	c	c	Pakavelthi	380
c	c	c		c	c	c	c	c	c	c	c	c	c	c	Kesavaram	381
c	c	c		c	c	c	c	c	c	c	c	c	c	c	Pudedu	382
c	c	c		c	c	c	c	c	c	c	c	c	c	c	Lododdi	383
c	c	c		c	b	b	c	c	c	c	c	b	c	c	Voyyedu	384
c	c	c		c	b	b	c	c	c	c	c	b	c	c	Murlavanipalem	385
c	c	c		c	a	a	c	c	c	c	c	a	c	c	Subbampadu	386
c	c	c		c	a	a	c	c	c	c	c	a	c	c	Ginjjerthi	387
c	c	c		c	a	1	c	c	c	c	c	a	c	c	Thantikonda	388
c	c	c		c	a	1	c	c	c	c	c	a	c	c	Yerrampadu	389
c	c	c		c	b	b	c	c	c	c	c	b	c	c	Singampalle	390
c	c	c		c	c	c	c	c	c	c	c	c	c	c	Gobbilamadugu	391
c	c	c		c	c	c	c	c	c	c	c	c	c	c	Bonangipalem	392
c	c	c		c	c	1	c	c	c	c	c	c	c	c	Donelapalem	393
c	c	c		c	c	c	c	c	c	c	c	c	1	c	Revatipalem	394
c	c	c		c	c	c	c	c	c	c	c	b	c	c	Velagalapalem	395
c	c	c		b	c	1	c	c	c	c	c	1	1	c	Jaddangi	396
c	c	c		c	c	1	c	c	c	c	c	b	c	c	Aminabada	397

**Census of India 2011- Village Directory
Amenities and Land use (As on 2009)**

Name of District : East Godavari

Location Code No.: 545

Name of Mandal Parishad : Rajavommangi

Location Code No.: 0559

Sl. No.	Name of Village	Number of Non-Government Medical Amenities available.							Availability of drinking water - Yes / No								
		Charitable non Govt. hospital/Nursing home.	Medical practitioner with MBBS Degree	Medical practitioner with other degree	Medical practitioner with no degree	Traditional practitioner and faith healer	Medicine Shop	Others	Tap water (Treated/Untreated)	Well water (Covered / Uncovered well)	Hand Pump	Tube wells / Bore well	Spring	River / Canal	Tank / Pond / Lake	Others	
1	2	32	33	34	35	36	37	38	39	40	41	42	43	44	45	46	
376	Dongala Mallavaram	0	0	0	0	0	0	0	No	No	Yes	No	No	Yes	No	No	
377	Nellimetla	0	0	0	0	0	0	0	No	Yes	Yes	No	No	Yes	No	No	
378	Dusaripamu	0	0	0	0	0	0	0	Yes	Yes	Yes	No	No	Yes	Yes	No	
379	Rajavommangi	0	0	0	4	0	0	0	Yes	Yes	Yes	Yes	No	Yes	Yes	No	
380	Pakavelthi	0	0	0	0	0	0	0	No	No	Yes	No	No	Yes	No	No	
381	Kesavaram	0	0	0	0	0	0	0	No	No	Yes	No	No	No	No	No	
382	Pudedu	0	0	0	0	0	0	0	No	Yes	Yes	No	No	Yes	No	No	
383	Lododdi	0	0	0	0	0	0	0	Yes	Yes	Yes	No	No	No	Yes	No	
384	Voyyedu	0	0	0	0	0	0	0	No	Yes	Yes	No	No	No	Yes	No	
385	Murlavanipalem	0	0	0	0	0	0	0	No	No	Yes	No	No	No	No	No	
386	Subbampadu	0	0	0	0	0	0	0	No	Yes	Yes	No	No	Yes	Yes	No	
387	Ginjerthi	0	0	0	0	0	0	0	No	No	Yes	No	No	Yes	Yes	No	
388	Thantikonda	0	0	0	0	0	0	0	Yes	No	Yes	No	No	Yes	Yes	No	
389	Yerrampadu	0	0	0	0	0	0	0	Yes	Yes	Yes	No	No	Yes	Yes	No	
390	Singampalle	0	0	0	0	0	0	0	Yes	Yes	Yes	No	No	Yes	Yes	No	
391	Gobbilamadugu	0	0	0	0	0	0	0	No	Yes	Yes	No	No	No	Yes	No	
392	Bonangipalem	0	0	0	0	0	0	0	No	Yes	Yes	No	No	No	Yes	No	
393	Donelapalem	0	0	0	0	0	0	0	Yes	No	Yes	No	No	No	Yes	No	
394	Revatipalem	0	0	0	0	0	0	0	No	Yes	Yes	No	No	Yes	Yes	No	
395	Velagalapalem	0	0	0	0	0	0	0	No	Yes	Yes	No	No	Yes	No	No	
396	Jaddangi	0	0	0	2	0	0	0	Yes	Yes	Yes	No	No	Yes	Yes	No	
397	Aminabada	0	0	0	0	0	0	0	Yes	Yes	Yes	No	No	Yes	Yes	No	

**Census of India 2011- Village Directory
Amenities and Land use (As on 2009)**

Name of District : East Godavari

Location Code No.: 545

Name of Mandal Parishad : Rajavommangi

Location Code No.: 0559

Availability of toilet & others Yes / No				Communication and transport facilities (If amenities available code -Yes is given except for Village Pin Code ,If not available within the village , the distance range code viz; a for < 5 Kms, b for 5-10 Kms and c for 10+ kms of nearest place where facility is available is given).								Name of Village	Sl. No.
Community toilet including bath.	Community toilet excluding bath.	Rural sanitary mart or sanitary hardware outlet available near the village.	Community bio- gas or recycle of waste for productive use.	Post office(PO)	Sub post office (SPO)	Post & Telegraph office (P&TO)	Village Pin Code	Telephones (Land lines)	Public call office (PCO)	Mobile phone coverage	Internet cafes/ Common service centre (CSC)		
47	48	49	50	51	52	53	54	55	56	57	58	2	1
No	No	No	No	a	a	a	533436	b	a	Yes	a	Dongala Mallavaram	376
No	No	No	No	b	a	b	533436	Yes	Yes	Yes	b	Nellimetla	377
No	No	No	No	a	a	a	533436	Yes	Yes	Yes	a	Dusaripamu	378
No	Yes	No	No	Yes	a	Yes	533436	Yes	Yes	Yes	Yes	Rajavommangi	379
No	No	No	No	b	b	b	533436	b	c	Yes	c	Pakavelthi	380
No	No	No	No	c	b	c	533436	b	c	Yes	c	Kesavaram	381
No	No	No	No	c	a	c	533436	b	c	Yes	c	Pudedu	382
No	No	No	No	c	Yes	c	533436	b	c	Yes	c	Lododdi	383
No	No	No	No	b	b	b	533436	b	b	Yes	b	Voyyedu	384
No	No	No	No	b	b	b	533436	b	b	Yes	b	Murlavanipalem	385
No	No	No	No	a	a	a	533436	a	a	Yes	a	Subbampadu	386
No	No	No	No	a	b	a	533436	Yes	Yes	Yes	a	Ginjerthi	387
No	No	No	No	a	Yes	a	533436	Yes	Yes	Yes	a	Thantikonda	388
No	No	No	No	a	a	a	533436	Yes	Yes	Yes	a	Yerrampadu	389
No	No	No	No	b	a	b	533436	Yes	Yes	Yes	b	Singampalle	390
No	No	No	No	c	b	c	533436	a	c	Yes	c	Gobbilamadugu	391
No	No	No	No	c	b	c	533436	b	c	Yes	c	Bonangipalem	392
No	No	No	No	c	Yes	c	533436	Yes	Yes	Yes	c	Donelapalem	393
No	No	No	No	c	a	c	533436	a	c	Yes	c	Revatipalem	394
No	No	No	No	c	a	c	533436	Yes	Yes	Yes	c	Velagalapalem	395
No	No	No	No	b	Yes	b	533436	Yes	Yes	Yes	b	Jaddangi	396
No	No	No	No	c	Yes	c	533436	Yes	Yes	Yes	c	Aminabada	397

**Census of India 2011- Village Directory
Amenities and Land use (As on 2009)**

Name of District : East Godavari

Location Code No.: 545

Name of Mandal Parishad : Rajavommangi

Location Code No.: 0559

Sl. No.	Name of Village	Communication and transport facilities (If amenities available code -Yes is given except for Village Pin Code, If not available within the village, the distance range code viz; a for < 5 Kms, b for 5-10 Kms and c for 10+ kms of nearest place where facility is available is given).								
		Private courier facility	Bus service (Public & Private)	Railway stations	Auto/Modified Autos	Taxis and Vans	Tractors	Cycle-pulled rickshaws(Manual & Machine driven)	Carts driven by animals	Sea /River ferry service
1	2	59	60	61	62	63	64	65	66	67
376	Dongala Mallavaram	a	a	c	a	a	Yes		Yes	c
377	Nellimetla	b	Yes	c	Yes	b	a		Yes	c
378	Dusaripamu	a	Yes	c	Yes	a	Yes		Yes	c
379	Rajavommangi	Yes	Yes	c	Yes	Yes	Yes	Yes	Yes	c
380	Pakavelthi	c	c	c	c	b	c		Yes	c
381	Kesavaram	c	c	c	c	b	c		Yes	c
382	Pudedu	c	c	c	c	a	c		Yes	c
383	Lododdi	c	c	c	Yes	Yes	c		Yes	c
384	Voyyedu	b	b	c	b	b	b		Yes	c
385	Murlavanipalem	b	b	c	b	b	b		Yes	c
386	Subbampadu	a	a	c	a	a	Yes		Yes	c
387	Ginjerthi	a	a	c	a	a	Yes		Yes	c
388	Thantikonda	a	Yes	c	Yes	a	Yes		Yes	c
389	Yerrampadu	a	a	c	Yes	a	Yes		Yes	c
390	Singampalle	b	Yes	c	Yes	b	b		Yes	c
391	Gobbilamadugu	c	b	c	b	b	b		Yes	c
392	Bonangipalem	c	b	c	b	b	b		Yes	c
393	Donelapalem	c	a	c	Yes	a	a		Yes	c
394	Revatipalem	c	a	c	a	a	a		Yes	c
395	Velagalapalem	c	a	c	Yes	b	Yes		Yes	c
396	Jaddangi	b	Yes	c	Yes	Yes	Yes		Yes	c
397	Aminabada	c	Yes	c	Yes	Yes	Yes		Yes	c

**Census of India 2011- Village Directory
Amenities and Land use (As on 2009)**

Name of District : East Godavari

Location Code No.: 545

Name of Mandal Parishad : Rajavommangi

Location Code No.: 0559

Village connected to highways,village roads, banks & credit societies (If amenities available code -Yes is given, If not available within the village , the distance range code viz; a for < 5 Kms, b for 5-10 Kms and c for 10+ kms of nearest place where facility is available is given).											Name of Village	Sl. No.	
Connected to national highway(NH)	Connected to state highway(SH)	Connected to major district road (MDR)	Connected to others district road	Pucca roads	Kutchcha roads	Water bounded macadam(WBM) roads	Navigable waterway (river/canal)(NW)	Footpaths (FP)	Commercial & Co-operative Banks	ATM			Agricultural Credit Societies
68	69	70	71	72	73	74	75	76	77	78	79	2	1
c	c	c	a	b	Yes	b		Yes	a	c	a	Dongala Mallavaram	376
c	c	Yes	Yes	b	Yes	b		Yes	b	c	b	Nellimetla	377
c	Yes	c	Yes	Yes	Yes	c		Yes	a	c	a	Dusaripamu	378
c	Yes	c	Yes	Yes	Yes	Yes		Yes	Yes	c	Yes	Rajavommangi	379
c	c	c	c	b	Yes	b		Yes	c	c	c	Pakavelthi	380
c	c	c	c	a	Yes	b		Yes	c	c	c	Kesavaram	381
c	c	c	c	b	Yes	b		Yes	c	c	c	Pudedu	382
c	c	c	c	b	Yes	b		Yes	c	c	c	Lododdi	383
c	c	c	b	a	Yes	b		Yes	b	c	b	Voyyedu	384
c	b	c	b	b	Yes	b		Yes	b	c	b	Murlavanipalem	385
c	b	c	a	b	Yes	b		Yes	a	c	a	Subbampadu	386
c	b	c	a	b	Yes	b		Yes	a	c	a	Ginjerthi	387
c	Yes	c	Yes	Yes	Yes	c		Yes	a	c	a	Thantikonda	388
c	Yes	c	a	b	Yes	b		Yes	a	c	a	Yerrampadu	389
c	Yes	c	Yes	Yes	Yes	b		Yes	b	c	b	Singampalle	390
c	c	c	b	b	Yes	b		Yes	c	c	c	Gobbilamadugu	391
c	c	c	b	b	Yes	b		Yes	c	c	c	Bonangipalem	392
c	b	c	a	Yes	Yes	b		Yes	c	c	c	Donelapalem	393
c	b	c	a	a	Yes	b		Yes	c	c	c	Revatipalem	394
c	b	c	b	Yes	Yes	b		Yes	c	c	c	Velagalapalem	395
c	Yes	c	Yes	Yes	Yes	Yes		Yes	Yes	c	b	Jaddangi	396
c	a	c	b	Yes	Yes	Yes		Yes	b	c	c	Aminabada	397

**Census of India 2011- Village Directory
Amenities and Land use (As on 2009)**

Name of District : East Godavari

Location Code No.: 545

Name of Mandal Parishad : Rajavommangi

Location Code No.: 0559

Sl. No.	Name of Village	Availability of miscellaneous facilities (If amenities available code -Yes is given, If not available within the village, the distance range code viz; a for < 5 Kms, b for 5-10 Kms and c for 10+ kms of nearest place where facility is available is given).									
		Self-Help Group (SHG)	Public distribution system (PDS) shop	Mandis / Regular market	Weekly Haat	Agricultural marketing society	Integrated Child Development Scheme (Nutritional Centres)	Anganwadi Centre (Nutritional Centres)	Others (Nutritional Centres)	ASHA (Accredited Social Health Activist)	Community centre with/without TV
1	2	80	81	82	83	84	85	86	87	88	89
376	Dongala Mallavaram	Yes	a	a	a	a	a	a	Yes	Yes	c
377	Nellimetla	Yes	a	b	b	b	b	Yes	Yes	Yes	c
378	Dusaripamu	Yes	Yes	a	a	a	a	Yes	Yes	Yes	c
379	Rajavommangi	Yes	Yes	Yes	Yes	Yes	Yes	Yes	Yes	Yes	Yes
380	Pakavelthi	Yes	b	c	c	c	c	Yes	Yes	Yes	c
381	Kesavaram	Yes	b	c	c	c	c	a	Yes	Yes	c
382	Pudedu	Yes	a	c	c	c	c	Yes	Yes	Yes	c
383	Lododdi	Yes	b	c	c	c	c	Yes	Yes	Yes	c
384	Voyyedu	Yes	b	b	b	b	b	b	Yes	b	c
385	Murlavanipalem	Yes	b	b	b	b	b	b	Yes	Yes	c
386	Subbampadu	Yes	a	a	a	a	a	Yes	Yes	b	c
387	Ginjerthi	Yes	Yes	a	a	a	a	Yes	Yes	Yes	c
388	Thantikonda	Yes	Yes	a	a	a	a	Yes	Yes	Yes	c
389	Yerrampadu	Yes	a	a	a	a	a	Yes	Yes	Yes	c
390	Singampalle	Yes	a	b	b	b	b	Yes	Yes	Yes	c
391	Gobbilamadugu	Yes	a	b	b	c	c	Yes	Yes	Yes	c
392	Bonangipalem	Yes	b	b	b	c	c	a	Yes	b	c
393	Donelapalem	Yes	Yes	c	a	c	c	Yes	Yes	Yes	c
394	Revatipalem	Yes	a	c	a	c	c	Yes	Yes	Yes	c
395	Velagalapalem	Yes	b	b	b	c	c	Yes	Yes	Yes	c
396	Jaddangi	Yes	Yes	Yes	Yes	b	b	Yes	Yes	Yes	c
397	Aminabada	Yes	Yes	b	b	c	c	Yes	Yes	Yes	c

**Census of India 2011- Village Directory
Amenities and Land use (As on 2009)**

Name of District : East Godavari

Location Code No.: 545

Name of Mandal Parishad : Rajavommangi

Location Code No.: 0559

Availability of miscellaneous facilities (If amenities available code -Yes is given, If not available within the village, the distance range code viz; a for < 5 Kms, b for 5-10 Kms and c for 10+ kms of nearest place where facility is available is given).								Availability of electricity (Yes/No)				Nearest Town		Name of Village	Sl. No.
Sports Field,	Sports Club / Recreation Centre	Cinema / Video Hall	Public Library	Public Reading Room	Newspaper Supply	Assembly Polling station	Birth & Death Registration Office	Power Supply for Domestic Use (ED)	Power Supply for Agricultural Use (EAG)	Power Supply for Commercial Use (EC)	Power Supply for All Uses (EA)	Name	Distance range code i.e. a for <5 Kms, b for 5-10 Kms and c for 10+ kms		
90	91	92	93	94	95	96	97	98	99	100	101	102	103	2	1
a	a	a	b	a	Yes	a	a	Yes	Yes	Yes	Yes	Peddapuram	c	Dongala Mallavaram	376
b	b	b	b	b	Yes	a	a	Yes	Yes	Yes	Yes	Peddapuram	c	Nellimetla	377
a	a	a	a	a	Yes	Yes	Yes	Yes	Yes	Yes	Yes	Peddapuram	c	Dusaripamu	378
Yes	c	Yes	Yes	Yes	Yes	Yes	Yes	Yes	Yes	Yes	Yes	Peddapuram	c	Rajavommangi	379
c	c	c	c	c	Yes	b	b	Yes	Yes	Yes	Yes	Peddapuram	c	Pakavelthi	380
c	c	c	c	c	Yes	c	b	Yes	Yes	Yes	Yes	Peddapuram	c	Kesavaram	381
c	c	c	c	c	Yes	a	a	Yes	Yes	Yes	Yes	Peddapuram	c	Pudedu	382
c	c	c	c	c	Yes	c	Yes	Yes	Yes	Yes	Yes	Peddapuram	c	Lododdi	383
b	b	b	b	b	Yes	b	b	Yes	Yes	Yes	Yes	Peddapuram	c	Voyyedu	384
b	b	b	b	b	Yes	b	b	Yes	Yes	Yes	Yes	Peddapuram	c	Murlavanipalem	385
a	a	a	a	a	Yes	a	a	Yes	Yes	Yes	Yes	Peddapuram	c	Subbampadu	386
a	a	a	a	a	Yes	a	a	Yes	Yes	Yes	Yes	Peddapuram	c	Ginjjerthi	387
a	a	a	a	a	Yes	Yes	Yes	Yes	Yes	Yes	Yes	Peddapuram	c	Thantikonda	388
a	a	a	a	a	Yes	a	a	Yes	Yes	Yes	Yes	Peddapuram	c	Yerrampadu	389
b	b	b	b	b	Yes	a	Yes	Yes	Yes	Yes	Yes	Peddapuram	c	Singampalle	390
c	c	c	c	c	Yes	a	Yes	Yes	Yes	Yes	Yes	Peddapuram	c	Gobbilamadugu	391
c	c	c	c	c	Yes	b	a	Yes	Yes	Yes	Yes	Peddapuram	c	Bonangipalem	392
c	c	c	c	c	Yes	Yes	Yes	Yes	Yes	Yes	Yes	Peddapuram	c	Donelapalem	393
c	c	c	a	a	Yes	a	a	Yes	Yes	Yes	Yes	Peddapuram	c	Revatipalem	394
c	c	c	b	b	Yes	a	Yes	Yes	Yes	Yes	Yes	Peddapuram	c	Velagalapalem	395
c	c	c	Yes	Yes	Yes	Yes	Yes	Yes	Yes	Yes	Yes	Peddapuram	c	Jaddangi	396
b	b	b	b	b	Yes	b	Yes	Yes	Yes	Yes	Yes	Peddapuram	c	Aminabada	397

Census of India 2011- Village Directory
Amenities and Land use (As on 2009)

Name of District : East Godavari

Location Code No.: 545

Name of Mandal Parishad : Rajavommangi

Location Code No.: 0559

Sl. No.	Name of Village	Land Use										
		Area under different types of land use (in hectares rounded up to one decimal place)										
		Forests	Area under Non-agricultural Uses	Barren and Un-cultivable land	Permanent Pastures and Other Grazing Lands	Land Under Miscellaneous Tree Crops etc.	Culturable Waste Land	Fallow lands other than current fallows	Current Fallows	Net Area Sown	Total Irrigated Land Area	Total Un-irrigated Land Area
1	2	104	105	106	107	108	109	110	111	112	113	114
376	Dongala Mallavaram	7	7	0	0	0	7	0	0	0	0	0
377	Nellimetla	130	10	0	0	0	14	0	15	234	0	249
378	Dusaripamu	128	24	0	0	0	99	0	74	9	74	9
379	Rajavommangi	658	100	0	0	0	10	0	232	525	232	525
380	Pakavelthi	28	14	0	0	0	15	0	0	11	0	11
381	Kesavaram	2	1	0	0	0	2	0	0	24	0	24
382	Pudedu	30	5	0	0	0	86	0	0	0	0	0
383	Lododdi	30	8	0	0	0	8	0	12	120	12	120
384	Voyyedu	5	11	0	0	0	72	0	0	0	0	0
385	Murlavanipalem	42	8	0	0	0	41	0	0	0	0	0
386	Subbampadu	26	6	0	0	0	0	0	0	94	0	94
387	Ginjerthi	46.4	0	0	38.8	0	26.7	0	0	122	0	122
388	Thantikonda	65	21	0	0	0	63	0	64	230	64	230
389	Yerrampadu	24	2	0	0	0	17	0	0	63	0	63
390	Singampalle	24	24	0	0	0	163	0	25	110	25	110
391	Gobbilamadugu	106	21	0	0	0	25	0	0	400	0	400
392	Bonangipalem	103	10	0	0	0	26	0	0	14	0	14
393	Donelapalem	34	17	0	0	0	8	0	3	175	3	175
394	Revatipalem	3	23	0	0	0	51	0	0	50	0	50
395	Velagalapalem	18	10	0	0	0	17	0	25	108	0	133
396	Jaddangi	353	54	0	0	0	447	0	303	604	303	604
397	Aminabada	0	99.5	0	0	0	940.3	0	24	299.2	24	299.2

**Census of India 2011- Village Directory
Amenities and Land use (As on 2009)**

Name of District : East Godavari

Location Code No.: 545

Name of Mandal Parishad : Rajavommangi

Location Code No.: 0559

Land Use					Name of three most important commodities manufactured			Name of Village	Sl. No.
Area irrigated by source (in hectare).					First	Second	Third		
Canals (C)	Wells/Tube-wells(W/TW)	Tanks/Lakes(T/L)	Water Falls(WF)	Others(O)					
115	116	117	118	119	120	121	122	2	1
0	0	0	0	0				Dongala Mallavaram	376
0	0	0	0	0				Nellimetla	377
74	0	0	0	0				Dusaripamu	378
200	0	32	0	0				Rajavommangi	379
0	0	0	0	0				Pakavelthi	380
0	0	0	0	0				Kesavaram	381
0	0	0	0	0				Pudedu	382
0	0	12	0	0				Lododdi	383
0	0	0	0	0				Voyyedu	384
0	0	0	0	0				Murlavanipalem	385
0	0	0	0	0				Subbampadu	386
0	0	0	0	0				Ginjerthi	387
0	0	64	0	0				Thantikonda	388
0	0	0	0	0				Yerrampadu	389
0	0	25	0	0				Singampalle	390
0	0	0	0	0				Gobbilamadugu	391
0	0	0	0	0				Bonangipalem	392
3	0	0	0	0				Donelapalem	393
0	0	0	0	0				Revatipalem	394
0	0	0	0	0				Velagalapalem	395
302.5	0	0.5	0	0				Jaddangi	396
0	0	24	0	0				Aminabada	397

**Census of India 2011- Village Directory
Amenities and Land use (As on 2009)**

Name of District : East Godavari

Location Code No.: 545

Name of Mandal Parishad : Rajavommangi

Location Code No.: 0559

Sl. No.	Name of Village	Location code no.	Total area of the village (in hectares rounded up to one decimal place)	Total population (2011 census)	Number of households (2011 census)	Number of educational amenities available (If not available within the village, the distance range code viz; a for < 5 Kms, b for 5-10 Kms and c for 10+ kms of nearest place where facility is available is given).									
						Pre-Primary school (PP)	Primary school (P)	Middle school (M)	Secondary School (S)	Senior Secondary school (SS)	Degree college of arts, science & commerce (ASC)	Engineering college(EC)	Medical college (MC)	Management institute (MI)	Polytechnic (Pt)
1	2	3	4	5	6	7	8	9	10	11	12	13	14	15	16
398	Komarapuram	586925	371	352	110	c	1	b	b	c	c	c	c	c	c
399	Vokurthi	586926	170	262	77	c	1	b	c	c	c	c	c	c	c
400	Vogipalem	586927	176	380	117	c	1	a	c	c	c	c	c	c	c
401	Vatangi	586928	476	715	240	c	1	l	c	c	c	c	c	c	c
402	Pedarellangipadu	586929	21	23	10	c	b	b	c	c	c	c	c	c	c
403	Pedagarrangi	586930	77	121	34	c	1	b	c	c	c	c	c	c	c
404	Chikilinta	586931	600	877	237	c	1	c	c	c	c	c	c	c	c
405	Karudevipalem	586932	417	617	189	c	1	c	c	c	c	c	c	c	c
406	Chervukommupalem	586933	32	580	196	c	1	a	a	c	c	c	c	c	c
407	Marripalem	586934	113	274	86	c	1	b	b	c	c	c	c	c	c
408	Bornagudem	586935	193	513	95	c	1	l	l	c	c	c	c	c	c
409	Urlakulapadu	586936	447	794	242	c	1	l	a	c	c	c	c	c	c
410	G. Sarabhavaram	586937	30	35	8	c	1	b	b	c	c	c	c	c	c
411	Kondalingamparthi	586938	202	208	67	c	1	b	b	c	c	c	c	c	c
412	Kothapalle	586939	158	176	50	c	1	b	b	c	c	c	c	c	c
413	Vanchangi	586940	342	450	144	c	1	b	c	c	c	c	c	c	c
414	Balijapadu	586941	332	564	167	c	3	c	c	c	c	c	c	c	c
415	Maredubaka	586942	475	442	136	c	3	b	b	c	c	c	c	c	c
Total			19468	39582	11168	1	86	20	11	5	2	0	0	0	0

**Census of India 2011- Village Directory
Amenities and Land use (As on 2009)**

Name of District : East Godavari

Location Code No.: 545

Name of Mandal Parishad : Rajavommangi

Location Code No.: 0559

Number of educational amenities available (If not available within the village, the distance range code viz; a for <5 Kms, b for 5-10 Kms and c for 10+ kms of nearest place where facility is available is given).				Number of Medical Amenities available. (If not available within the village, the distance range code viz; a for < 5 Kms, b for 5-10 Kms and c for 10+ kms of nearest place where facility is available is given).										Name of Village	Sl. No.	
Vocational training school /ITI	Non-formal training centre (NFTC)	Special school for disabled (SSD)	Others (specify)	Community health centre (CHC)	Primary health centre (PHC)	Primary health sub centre (PHS)	Maternity and child welfare centre (MCW)	T.B. clinic (TBC)	Hospital-allopathic (HA)	Hospital-alternative medicine (HO)	Dispensary (D)	Veterinary hospital (VH)	Mobile health clinic (MHC)			Family welfare centre (FWC)
17	18	19	20	21	22	23	24	25	26	27	28	29	30	31	2	1
c	c	c		c	c	c	c	c	c	c	c	c	c	c	Komarapuram	398
c	c	c		c	c	c	c	c	c	c	c	c	c	c	Vokurthi	399
c	c	c		c	c	c	c	c	c	c	c	c	c	c	Vogipalem	400
c	c	c		c	c	1	c	c	c	c	c	c	c	c	Vatangi	401
c	c	c		c	c	c	c	c	c	c	c	c	c	c	Pedarellangipadu	402
c	c	c		c	c	c	c	c	c	c	c	c	c	c	Pedagarrangi	403
c	c	c		c	c	1	c	c	c	c	c	c	c	c	Chikilinta	404
c	c	c		c	c	c	c	c	c	c	c	c	c	c	Karudevipalem	405
c	c	c		c	c	c	c	c	c	c	c	c	c	c	Chervukommupalem	406
c	c	c		c	c	c	c	c	c	c	c	c	c	c	Marripalem	407
c	c	c		c	c	c	c	c	c	c	c	c	c	c	Bornagudem	408
c	c	c		c	c	1	c	c	c	c	c	c	c	c	Urlakulapadu	409
c	c	c		c	c	c	c	c	c	c	c	c	c	c	G. Sarabhavaram	410
c	c	c		c	c	c	c	c	c	c	c	c	c	c	Kondalingamparthi	411
c	c	c		c	c	c	c	c	c	c	c	c	c	c	Kothapalle	412
c	c	c		c	c	c	c	c	c	c	c	c	c	c	Vanchangi	413
c	c	c		c	c	c	c	c	c	c	c	c	c	c	Balijapadu	414
c	c	c		c	c	1	c	c	c	c	c	c	c	c	Maredubaka	415
0	0	0	0	0	1	20	0	0	0	0	0	2	3	0		

**Census of India 2011- Village Directory
Amenities and Land use (As on 2009)**

Name of District : East Godavari

Location Code No.: 545

Name of Mandal Parishad : Rajavommangi

Location Code No.: 0559

Sl. No.	Name of Village	Number of Non-Government Medical Amenities available.							Availability of drinking water - Yes / No							
		Charitable non Govt. hospital/Nursing home.	Medical practitioner with MBBS Degree	Medical practitioner with other degree	Medical practitioner with no degree	Traditional practitioner and faith healer	Medicine Shop	Others	Tap water (Treated/Untreated)	Well water (Covered / Uncovered well)	Hand Pump	Tube wells / Bore well	Spring	River / Canal	Tank / Pond / Lake	Others
1	2	32	33	34	35	36	37	38	39	40	41	42	43	44	45	46
398	Komarapuram	0	0	0	0	0	0	0	Yes	No	Yes	No	No	No	Yes	No
399	Vokurthi	0	0	0	0	0	0	0	No	No	Yes	Yes	No	No	Yes	No
400	Vogipalem	0	0	0	0	0	0	0	No	No	Yes	No	No	Yes	No	No
401	Vatangi	0	0	0	0	0	0	0	Yes	No	Yes	No	No	Yes	No	No
402	Pedarellangipadu	0	0	0	0	0	0	0	No	No	Yes	No	No	No	No	No
403	Pedagarrangi	0	0	0	0	0	0	0	No	No	Yes	Yes	No	No	No	No
404	Chikilinta	0	0	0	0	0	0	0	Yes	No	Yes	Yes	No	No	Yes	No
405	Karudevipalem	0	0	0	0	0	0	0	Yes	No	Yes	Yes	No	No	No	No
406	Chervukommupalem	0	0	0	0	0	0	0	Yes	Yes	Yes	No	No	No	Yes	No
407	Marripalem	0	0	0	0	0	0	0	No	Yes	Yes	No	No	Yes	No	No
408	Bornagudem	0	0	0	0	0	0	0	Yes	Yes	Yes	No	No	Yes	Yes	No
409	Urlakulapadu	0	0	0	0	0	0	0	Yes	No	Yes	No	No	No	No	No
410	G. Sarabhavaram	0	0	0	0	0	0	0	No	No	Yes	No	No	No	No	No
411	Kondalingamparthi	0	0	0	0	0	0	0	No	No	Yes	No	No	No	No	No
412	Kothapalle	0	0	0	0	0	0	0	No	No	Yes	Yes	No	No	No	No
413	Vanchangi	0	0	0	0	0	0	0	Yes	No	Yes	Yes	No	No	No	No
414	Balijapadu	0	0	0	0	0	0	0	Yes	No	Yes	Yes	No	No	No	No
415	Maredubaka	0	0	0	0	0	0	0	Yes	Yes	Yes	No	No	No	Yes	No
Total		0	0	0	7	0	0	0	30	32	61	8	0	30	35	0

**Census of India 2011- Village Directory
Amenities and Land use (As on 2009)**

Name of District : East Godavari

Location Code No.: 545

Name of Mandal Parishad : Rajavommangi

Location Code No.: 0559

Availability of toilet & others Yes / No				Communication and transport facilities (If amenities available code -Yes is given except for Village Pin Code ,If not available within the village , the distance range code viz; a for < 5 Kms, b for 5-10 Kms and c for 10+ kms of nearest place where facility is available is given).								Name of Village	Sl. No.
Community toilet including bath.	Community toilet excluding bath.	Rural sanitary mart or sanitary hardware outlet available near the village.	Community bio- gas or recycle of waste for productive use.	Post office(PO)	Sub post office (SPO)	Post & Telegraph office (P&TO)	Village Pin Code	Telephones (Land lines)	Public call office (PCO)	Mobile phone coverage	Internet cafes/ Common service centre (CSC)		
47	48	49	50	51	52	53	54	55	56	57	58	2	1
No	No	No	No	c	b	c	533436	a	c	Yes	c	Komarapuram	398
No	No	No	No	c	b	c	533436	a	c	Yes	c	Vokurthi	399
No	No	No	No	c	a	c	533436	b	c	Yes	c	Vogipalem	400
No	No	No	No	c	Yes	c	533436	b	c	Yes	c	Vatangi	401
No	No	No	No	c	b	c	533436	c	c	Yes	c	Pedarellangipadu	402
No	No	No	No	c	a	c	533436	b	c	Yes	c	Pedagarrangi	403
No	No	No	No	c	Yes	c	533436	b	c	Yes	c	Chikilinta	404
No	No	No	No	c	a	c	533436	a	c	Yes	c	Karudevipalem	405
No	No	No	No	c	Yes	c	533436	Yes	Yes	Yes	c	Chervukommupalem	406
No	No	No	No	c	a	c	533436	a	c	Yes	c	Marripalem	407
No	No	No	No	c	a	c	533436	Yes	Yes	Yes	c	Bornagudem	408
No	No	No	No	c	Yes	c	533436	b	c	Yes	c	Urlakulapadu	409
No	No	No	No	c	a	c	533436	b	c	Yes	c	G. Sarabhavaram	410
No	No	No	No	c	a	c	533429	b	c	Yes	c	Kondalingamparthi	411
No	No	No	No	c	a	c	533429	c	c	Yes	c	Kothapalle	412
No	No	No	No	c	c	c	533429	c	c	Yes	c	Vanchangi	413
No	No	No	No	c	c	c	533429	c	c	Yes	c	Balijapadu	414
No	No	No	No	c	Yes	c	533429	b	c	Yes	c	Maredubaka	415
0	1	0	0	1	20	1		20	20	61	1		

**Census of India 2011- Village Directory
Amenities and Land use (As on 2009)**

Name of District : East Godavari

Location Code No.: 545

Name of Mandal Parishad : Rajavommangi

Location Code No.: 0559

Sl. No.	Name of Village	Communication and transport facilities (If amenities available code -Yes is given except for Village Pin Code, If not available within the village, the distance range code viz; a for < 5 Kms, b for 5-10 Kms and c for 10+ kms of nearest place where facility is available is given).								
		Private courier facility	Bus service (Public & Private)	Railway stations	Auto/Modified Autos	Taxis and Vans	Tractors	Cycle-pulled rickshaws(Manual & Machine driven)	Carts driven by animals	Sea /River ferry service
1	2	59	60	61	62	63	64	65	66	67
398	Komarapuram	c	b	c	b	b	b		Yes	c
399	Vokurthi	c	c	c	c	c	b		Yes	c
400	Vogipalem	c	c	c	c	c	a		Yes	c
401	Vatangi	c	c	c	Yes	Yes	Yes		Yes	c
402	Pedarellangipadu	c	c	c	c	c	b		Yes	c
403	Pedagarrangi	c	c	c	a	c	a		Yes	c
404	Chikilinta	c	c	c	Yes	c	Yes		Yes	c
405	Karudevipalem	c	c	c	a	c	a		Yes	c
406	Chervukommupalem	c	Yes	c	Yes	Yes	Yes		Yes	c
407	Marripalem	c	Yes	c	a	Yes	a		Yes	c
408	Bornagudem	c	Yes	c	Yes	a	Yes		Yes	c
409	Urlakulapadu	c	Yes	c	Yes	b	Yes		Yes	c
410	G. Sarabhavaram	c	a	c	a	b	a		Yes	c
411	Kondalingamparthi	c	c	c	a	c	a		Yes	c
412	Kothapalle	c	c	c	a	c	a		Yes	c
413	Vanchangi	c	c	c	b	c	b		Yes	c
414	Balijapadu	c	c	c	b	c	b		Yes	c
415	Maredubaka	c	b	c	Yes	c	a		Yes	c
Total		2	18	0	26	11	20	1	61	0

**Census of India 2011- Village Directory
Amenities and Land use (As on 2009)**

Name of District : East Godavari

Location Code No.: 545

Name of Mandal Parishad : Rajavommangi

Location Code No.: 0559

Village connected to highways,village roads, banks & credit societies (If amenities available code -Yes is given, If not available within the village , the distance range code viz; a for < 5 Kms, b for 5-10 Kms and c for 10+ kms of nearest place where facility is available is given).												Name of Village	Sl. No.
Connected to national highway(NH)	Connected to state highway(SH)	Connected to major district road (MDR)	Connected to others district road	Pucca roads	Kutchcha roads	Water bounded macadam(WBM) roads	Navigable waterway (river/canal)(NW)	Footpaths (FP)	Commercial & Co-operative Banks	ATM	Agricultural Credit Societies		
68	69	70	71	72	73	74	75	76	77	78	79	2	1
c	c	c	b	b	Yes	b		Yes	c	c	c	Komarapuram	398
c	c	c	c	b	Yes	b		Yes	c	c	c	Vokurthi	399
c	c	c	c	b	Yes	b		Yes	c	c	c	Vogipalem	400
c	c	c	c	Yes	Yes	b		Yes	c	c	c	Vatangi	401
c	c	c	c	a	Yes	b		Yes	c	c	c	Pedarellangipadu	402
c	c	c	c	b	Yes	b		Yes	c	c	c	Pedagarrangi	403
c	c	c	c	Yes	Yes	b		Yes	c	c	c	Chikilinta	404
c	c	c	c	Yes	Yes	b		Yes	c	c	c	Karudevipalem	405
c	Yes	c	Yes	Yes	Yes	b		Yes	c	c	c	Chervukommupalem	406
c	Yes	c	Yes	a	Yes	b		Yes	c	c	c	Marripalem	407
c	a	c	Yes	Yes	Yes	b		Yes	c	c	c	Bornagudem	408
c	a	c	c	Yes	Yes	b		Yes	c	c	c	Urlakulapadu	409
c	b	c	c	b	Yes	b		Yes	c	c	c	G. Sarabhavaram	410
c	b	c	c	b	Yes	b		Yes	c	c	c	Kondalingamparthi	411
c	c	c	c	a	Yes	b		Yes	c	c	c	Kothapalle	412
c	c	c	c	b	Yes	b		Yes	c	c	c	Vanchangi	413
c	c	c	c	Yes	Yes	b		Yes	c	c	c	Balijapadu	414
c	c	c	b	b	Yes	b		Yes	b	c	c	Maredubaka	415
0	12	3	14	22	61	3	0	61	3	0	1		

**Census of India 2011- Village Directory
Amenities and Land use (As on 2009)**

Name of District : East Godavari

Location Code No.: 545

Name of Mandal Parishad : Rajavommangi

Location Code No.: 0559

Sl. No.	Name of Village	Availability of miscellaneous facilities (If amenities available code -Yes is given, If not available within the village, the distance range code viz; a for < 5 Kms, b for 5-10 Kms and c for 10+ kms of nearest place where facility is available is given).									
		Self-Help Group (SHG)	Public distribution system (PDS) shop	Mandis / Regular market	Weekly Haat	Agricultural marketing society	Integrated Child Development Scheme (Nutritional Centres)	Anganwadi Centre (Nutritional Centres)	Others (Nutritional Centres)	ASHA (Accredited Social Health Activist)	Community centre with/without TV
1	2	80	81	82	83	84	85	86	87	88	89
398	Komarapuram	Yes	Yes	b	b	c	c	Yes	Yes	Yes	c
399	Vokurthi	Yes	b	c	c	c	c	Yes	Yes	Yes	c
400	Vogipalem	Yes	a	c	c	c	c	Yes	Yes	Yes	c
401	Vatangi	Yes	Yes	c	c	c	c	Yes	Yes	Yes	c
402	Pedarellangipadu	c	b	c	c	c	c	b	Yes	b	c
403	Pedagarrangi	Yes	a	c	c	c	c	Yes	Yes	Yes	c
404	Chikilinta	Yes	Yes	c	c	c	c	Yes	Yes	Yes	c
405	Karudevipalem	Yes	a	c	c	c	c	Yes	Yes	Yes	c
406	Chervukommupalem	Yes	Yes	c	c	c	c	Yes	Yes	Yes	c
407	Marripalem	Yes	a	c	c	c	c	a	Yes	Yes	c
408	Bornagudem	Yes	Yes	c	c	c	c	Yes	Yes	Yes	c
409	Urlakulapadu	Yes	Yes	c	c	c	c	Yes	Yes	Yes	c
410	G. Sarabhavaram	a	b	c	c	c	c	Yes	Yes	Yes	c
411	Kondalingamparthi	Yes	a	c	c	c	c	a	Yes	Yes	c
412	Kothapalle	Yes	a	c	c	c	c	Yes	Yes	Yes	c
413	Vanchangi	Yes	Yes	c	c	c	c	Yes	Yes	Yes	c
414	Balijapadu	Yes	Yes	c	c	c	c	Yes	Yes	Yes	c
415	Maredubaka	Yes	Yes	b	b	c	c	Yes	Yes	Yes	c
Total		59	21	2	3	1	1	51	61	56	1

**Census of India 2011- Village Directory
Amenities and Land use (As on 2009)**

Name of District : East Godavari

Location Code No.: 545

Name of Mandal Parishad : Rajavommangi

Location Code No.: 0559

Availability of miscellaneous facilities (If amenities available code -Yes is given, If not available within the village, the distance range code viz; a for < 5 Kms, b for 5-10 Kms and c for 10+ kms of nearest place where facility is available is given).								Availability of electricity (Yes/No)				Nearest Town		Name of Village	Sl. No.
Sports Field,	Sports Club / Recreation Centre	Cinema / Video Hall	Public Library	Public Reading Room	Newspaper Supply	Assembly Polling station	Birth & Death Registration Office	Power Supply for Domestic Use (ED)	Power Supply for Agricultural Use (EAG)	Power Supply for Commercial Use (EC)	Power Supply for All Uses (EA)	Name	Distance range code i.e. a for <5 Kms, b for 5-10 Kms and c for 10+ kms		
90	91	92	93	94	95	96	97	98	99	100	101	102	103	2	1
c	c	c	c	c	Yes	b	b	Yes	Yes	Yes	Yes	Peddapuram	c	Komarapuram	398
c	c	c	c	c	Yes	b	b	Yes	Yes	Yes	Yes	Peddapuram	c	Vokurthi	399
c	c	c	c	c	Yes	a	a	Yes	Yes	Yes	Yes	Peddapuram	c	Vogipalem	400
c	c	c	c	c	Yes	Yes	Yes	Yes	Yes	Yes	Yes	Peddapuram	c	Vatangi	401
c	c	c	c	c	a	b	a	Yes	Yes	Yes	Yes	Peddapuram	c	Pedarellangipadu	402
c	c	c	c	c	Yes	a	a	Yes	Yes	Yes	Yes	Peddapuram	c	Pedagarrangi	403
c	c	c	c	c	Yes	Yes	Yes	Yes	Yes	Yes	Yes	Peddapuram	c	Chikilinta	404
c	c	c	c	c	Yes	Yes	Yes	Yes	Yes	Yes	Yes	Peddapuram	c	Karudevipalem	405
c	c	c	a	a	Yes	a	Yes	Yes	Yes	Yes	Yes	Peddapuram	c	Chervukommupalem	406
c	c	c	b	b	Yes	a	a	Yes	Yes	Yes	Yes	Peddapuram	c	Marripalem	407
c	c	c	b	b	Yes	Yes	Yes	Yes	Yes	Yes	Yes	Peddapuram	c	Bornagudem	408
c	c	c	b	b	Yes	Yes	Yes	Yes	Yes	Yes	Yes	Peddapuram	c	Urlakulapadu	409
c	c	c	c	b	a	a	b	Yes	Yes	Yes	Yes	Peddapuram	c	G. Sarabhavaram	410
c	c	c	c	c	Yes	a	a	Yes	Yes	Yes	Yes	Peddapuram	c	Kondalingamparthi	411
c	c	c	c	c	Yes	a	a	Yes	Yes	Yes	Yes	Peddapuram	c	Kothapalle	412
c	c	c	c	c	Yes	Yes	Yes	Yes	Yes	Yes	Yes	Peddapuram	c	Vanchangi	413
c	c	c	c	c	Yes	Yes	Yes	Yes	Yes	Yes	Yes	Peddapuram	c	Balijapadu	414
b	b	b	b	b	Yes	Yes	Yes	Yes	Yes	Yes	Yes	Peddapuram	c	Maredubaka	415
1	0	1	3	4	59	19	29	61	61	61	61		0		

Census of India 2011- Village Directory
Amenities and Land use (As on 2009)

Name of District : East Godavari

Location Code No.: 545

Name of Mandal Parishad : Rajavommangi

Location Code No.: 0559

Sl. No.	Name of Village	Land Use										
		Area under different types of land use (in hectares rounded up to one decimal place)										
		Forests	Area under Non-agricultural Uses	Barren and Un-cultivable land	Permanent Pastures and Other Grazing Lands	Land Under Miscellaneous Tree Crops etc.	Culturable Waste Land	Fallow lands other than current fallows	Current Fallows	Net Area Sown	Total Irrigated Land Area	Total Un-irrigated Land Area
1	2	104	105	106	107	108	109	110	111	112	113	114
398	Komarapuram	48	5	0	0	0	314	0	0	4	0	4
399	Vokurthi	16	0	0	0	0	150	0	0	4	0	4
400	Vogipalem	45	4	0	0	0	8	0	0	119	0	119
401	Vatangi	107	8	0	0	0	25	0	72	264	0	336
402	Pedarellangipadu	10	4	0	0	0	7	0	0	0	0	0
403	Pedagarrangi	12	21	0	0	0	8	0	0	36	0	36
404	Chikilinta	1.4	25.9	0	0	0	78.9	0	0	493.8	0	493.8
405	Karudevipalem	0	102	0	0	0	31	0	0	284	0	284
406	Chervukommupalem	0	4.9	0	0	0	1	0	0	26.1	0	26.1
407	Marripalem	0	25	0	0	0	16	0	19.1	52.9	19.1	52.9
408	Bornagudem	0	18	0	0	0	41	0	0	134	0	134
409	Urlakulapadu	0	15	0	0	0	8	0	224	200	224	200
410	G. Sarabhavaram	0	12	0	0	0	10	0	0	8	0	8
411	Kondalingamparthi	0	34	0	0	0	73	0	0	95	0	95
412	Kothapalle	0	13	0	0	0	24	0	0	121	0	121
413	Vanchangi	0	16	0	0	0	27	0	0	299	0	299
414	Balijapadu	0	140	0	0	0	50	0	0	142	0	142
415	Maredubaka	0	25	0	0	0	14	0	0	436	0	436
Total		3461.3	1477.7	24	98.8	0	4858	0	1287.7	8260.6	1285.3	8263

**Census of India 2011- Village Directory
Amenities and Land use (As on 2009)**

Name of District : East Godavari

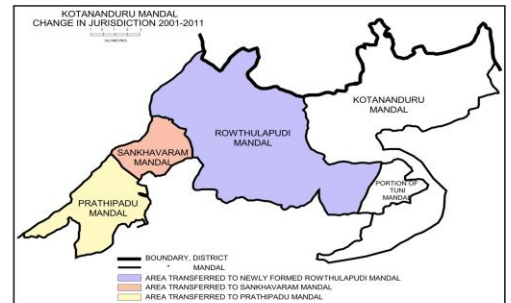
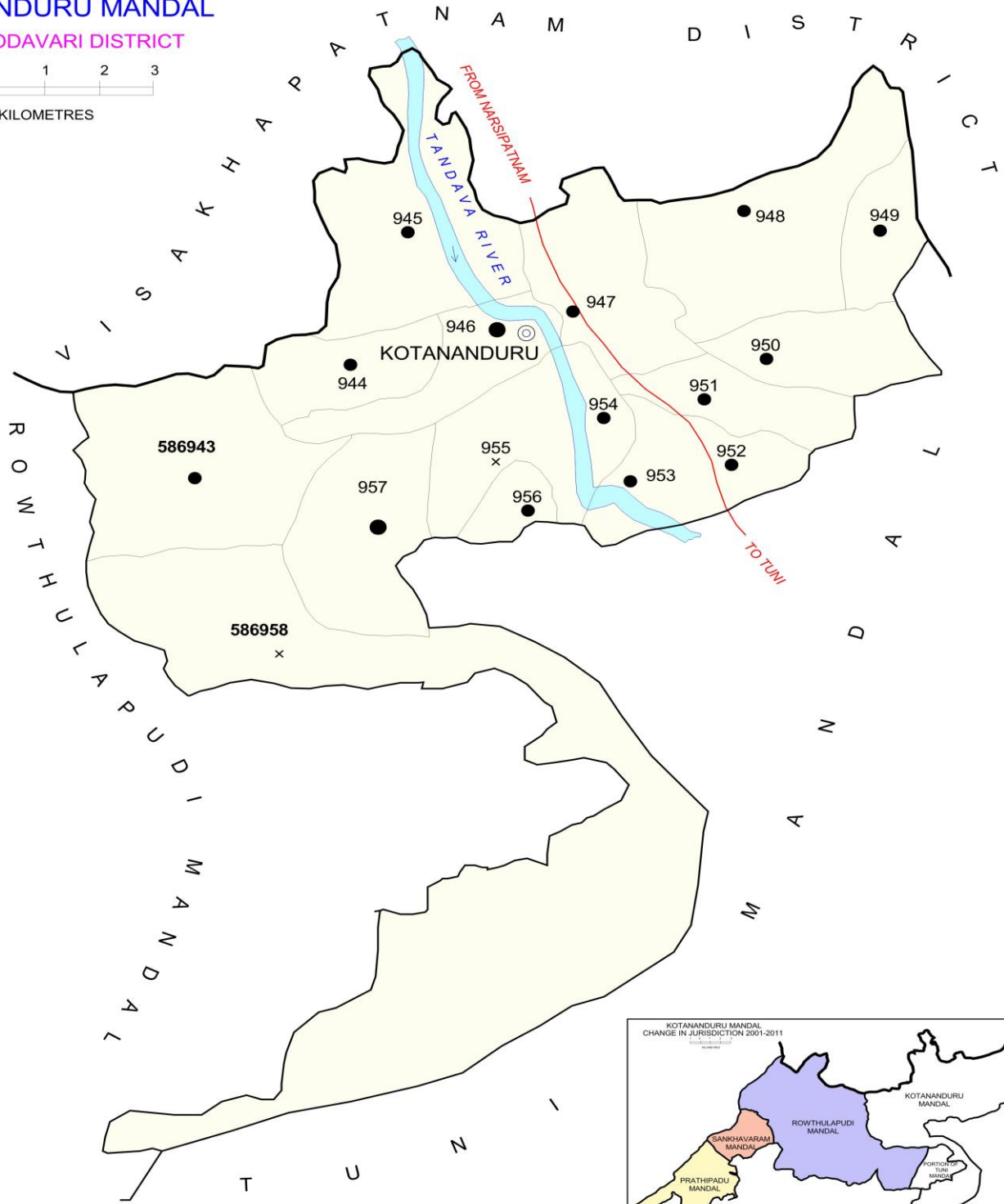
Location Code No.: 545

Name of Mandal Parishad : Rajavommangi

Location Code No.: 0559

Land Use					Name of three most important commodities manufactured			Name of Village	Sl. No.
Area irrigated by source (in hectare).					First	Second	Third		
Canals (C)	Wells/Tube-wells(W/TW)	Tanks/Lakes(T/L)	Water Falls(WF)	Others(O)					
115	116	117	118	119	120	121	122	2	1
0	0	0	0	0				Komarapuram	398
0	0	0	0	0				Vokurthi	399
0	0	0	0	0				Vogipalem	400
0	0	0	0	0				Vatangi	401
0	0	0	0	0				Pedarellangipadu	402
0	0	0	0	0				Pedagarrangi	403
0	0	0	0	0				Chikilinta	404
0	0	0	0	0				Karudevipalem	405
0	0	0	0	0				Chervukommupalem	406
0	0	19.1	0	0				Marripalem	407
0	0	0	0	0				Bornagudem	408
0	0	224	0	0				Urlakulapadu	409
0	0	0	0	0				G. Sarabhavaram	410
0	0	0	0	0				Kondalingamparthi	411
0	0	0	0	0				Kothapalle	412
0	0	0	0	0				Vanchangi	413
0	0	0	0	0				Balijapadu	414
0	0	0	0	0				Maredubaka	415
732.5	0	552.8	0	0					

INDIA
ANDHRA PRADESH
KOTANANDURU MANDAL
EAST GODAVARI DISTRICT



BOUNDARY, DISTRICT	—————
" MANDAL	- - - - -
" VILLAGE WITH MDDS CODE	● 586943
HEADQUARTERS, MANDAL	⊙
POPULATION SIZE OF VILLAGES:	
1000-4999, 5000 AND ABOVE	● ●
UNINHABITED VILLAGE WITH MDDS CODE	× 586955
IMPORTANT METALLED ROADS	———
RIVER/STREAM	~~~~~

AREA :145.23 Sq. Kms.
 POPULATION : 48512
 No. OF TOWNS : Nil
 No. OF VILLAGES : 16
 DISTANCE FROM Dist.H.Qtrs.
 TO MANDAL H.Qtrs.:80 Kms.

**ALPHABETICAL LIST OF VILLAGES (MANDAL PARISHAD WISE)
EAST GODAVARI DISTRICT**

Sl. No.	Name of Village	2011 Census Location Code No.	2001 Census Location Code No.
1	2	3	4
Name of Mandal Parishad : Kotananduru			
Name of Mandal : Kotananduru (0006)			
1	Allipudi	2854504889586945	2814000601798300
2	Arthamuru	2854504889586955	2814000601799300
3	Bhimavarapukota	2854504889586948	2814000601798600
4	Billananduru	2854504889586950	2814000601798800
5	Boddavaram	2854504889586953	2814000601799100
6	Darakonda	2854504889586958	2814000601799600
7	Indugapalle	2854504889586951	2814000601798900
8	K. E. Chinnayyapalem	2854504889586943	2814000601798100
9	Kakarapalle	2854504889586947	2814000601798500
10	Kamatam Mallavaram	2854504889586954	2814000601799200
11	Koppaka Agraharam	2854504889586956	2814000601799400
12	Kotananduru	2854504889586946	2814000601798400
13	Kottam	2854504889586957	2814000601799500
14	Lakshmidvipeta	2854504889586944	2814000601798200
15	Surapurajupeta	2854504889586949	2814000601798700
16	Thatipaka Jagan Nadha Nagaram	2854504889586952	2814000601799000

**Census of India 2011- Village Directory
Amenities and Land use (As on 2009)**

Name of District : East Godavari

Location Code No.: 545

Name of Mandal Parishad : Kotananduru

Location Code No.: 0560

Sl. No.	Name of Village	Location code no.	Total area of the village (in hectares rounded up to one decimal place)	Total population (2011 census)	Number of households (2011 census)	Number of educational amenities available (If not available within the village, the distance range code viz; a for < 5 Kms, b for 5-10 Kms and c for 10+ kms of nearest place where facility is available is given).									
						Pre-Primary school (PP)	Primary school (P)	Middle school (M)	Secondary School (S)	Senior Secondary school (SS)	Degree college of arts science & commerce (ASC)	Engineering college(EC)	Medical college (MC)	Management institute (MI)	Polytechnic (Pt)
1	2	3	4	5	6	7	8	9	10	11	12	13	14	15	16
416	K. E. Chinnayapalem	586943	1251	4203	1158	c	2	1	1	c	c	c	c	b	c
417	Lakshmidvipeta	586944	370	1370	359	b	1	b	a	b	b	c	c	b	c
418	Allipudi	586945	1026	4990	1384	a	2	1	1	a	a	c	c	a	c
419	Kotananduru	586946	676	6013	1591	1	8	4	3	2	1	c	c	1	c
420	Kakarapalle	586947	412	2480	674	a	2	a	a	a	a	c	c	a	c
421	Bhimavarapukota	586948	944	2969	759	b	1	1	1	b	b	c	c	a	c
422	Surapurajupeta	586949	481	3771	982	b	2	1	a	b	b	c	c	b	c
423	Billananduru	586950	1399	2666	763	b	2	1	a	b	b	c	c	b	c
424	Indugapalle	586951	915	4160	1134	b	2	1	1	b	b	c	c	a	c
425	Thatipaka Jagan Nadha Nagaram	586952	158	1175	320	a	1	a	a	a	a	c	c	b	c
426	Boddavaram	586953	433	3440	988	b	1	1	1	b	b	c	c	a	c
427	Kamatam Mallavaram	586954	669	2530	718	a	1	1	a	a	a	c	c	a	c
428	Arthamuru	586955	265	0	0										
429	Koppaka Agraharam	586956	307	1460	401	b	1	a	a	b	b	c	c	b	c
430	Kottam	586957	1838	7285	1966	b	6	1	1	b	b	c	c	b	c
431	Darakonda	586958	100	0	0										
Total			11244	48512	13197	1	32	13	9	2	1	0	0	1	0

**Census of India 2011- Village Directory
Amenities and Land use (As on 2009)**

Name of District : East Godavari

Location Code No.: 545

Name of Mandal Parishad : Kotananduru

Location Code No.: 0560

Number of educational amenities available (If not available within the village, the distance range code viz; a for <5 Kms, b for 5-10 Kms and c for 10+ kms of nearest place where facility is available is given).				Number of Medical Amenities available. (If not available within the village, the distance range code viz; a for < 5 Kms, b for 5-10 Kms and c for 10+ kms of nearest place where facility is available is given).										Name of Village	Sl. No.	
Vocational training school /ITI	Non-formal training centre (NFTC)	Special school for disabled (SSD)	Others (specify)	Community health centre (CHC)	Primary health centre (PHC)	Primary health sub centre (PHS)	Maternity and child welfare centre (MCW)	T. B. clinic (TBC)	Hospital-allopathic (HA)	Hospital-alternative medicine (HO)	Dispensary (D)	Veterinary hospital (VH)	Mobile health clinic (MHC)			Family welfare centre (FWC)
17	18	19	20	21	22	23	24	25	26	27	28	29	30	31	2	1
c	c	c		c	c	1	c	c	c	c	b	c	1	c	K. E. Chinnayapalem	416
c	c	c		c	b	b	c	c	c	c	a	b	c	c	Lakshmidivipeta	417
c	c	c		c	a	1	c	c	c	c	1	a	c	c	Allipudi	418
c	c	c		c	1	1	c	c	c	c	b	1	c	c	Kotananduru	419
c	c	c		c	a	1	c	c	c	c	a	a	c	c	Kakarapalle	420
c	c	c		c	b	1	c	c	c	c	b	b	c	c	Bhimavarapukota	421
c	c	c		c	b	b	c	c	c	c	b	b	c	c	Surapurajupeta	422
c	c	c		c	b	1	c	c	c	c	b	b	c	c	Billananduru	423
c	c	c		c	b	a	c	c	c	c	b	b	c	c	Indugapalle	424
c	c	c		c	a	b	c	c	c	c	b	a	c	c	Thatipaka Jagan Nadha Nagaram	425
c	c	c		c	b	1	c	b	c	b	b	b	c	c	Boddavaram	426
c	c	c		c	a	1	c	c	c	c	b	a	c	c	Kamatam Mallavaram	427
															Arthamuru	428
b	b	c		c	b	b	b	c	c	c	b	b	c	c	Koppaka Agraharam	429
c	c	c		c	b	1	c	c	c	c	b	1	c	c	Kottam	430
															Darakonda	431
0	0	0	0	0	1	9	0	0	0	0	1	2	1	0		

**Census of India 2011- Village Directory
Amenities and Land use (As on 2009)**

Name of District : East Godavari

Location Code No.: 545

Name of Mandal Parishad : Kotananduru

Location Code No.: 0560

Sl. No.	Name of Village	Number of Non-Government Medical Amenities available.							Availability of drinking water - Yes / No							
		Charitable non Govt. hospital/Nursing home.	Medical practitioner with MBBS Degree	Medical practitioner with other degree	Medical practitioner with no degree	Traditional practitioner and faith healer	Medicine Shop	Others	Tap water (Treated/Untreated)	Well water (Covered / Uncovered well)	Hand Pump	Tube wells / Bore well	Spring	River / Canal	Tank / Pond / Lake	Others
1	2	32	33	34	35	36	37	38	39	40	41	42	43	44	45	46
416	K. E. Chinnayapalem	0	0	0	0	0	0	0	Yes	Yes	Yes	Yes	No	No	No	No
417	Lakshmidivipeta	0	0	0	0	0	0	0	Yes	Yes	No	No	No	No	No	No
418	Allipudi	0	0	0	0	0	0	0	Yes	Yes	Yes	No	No	Yes	No	No
419	Kotananduru	0	4	1	3	0	0	0	Yes	Yes	Yes	Yes	No	Yes	No	No
420	Kakarapalle	0	0	0	0	0	0	0	Yes	Yes	Yes	Yes	No	No	No	No
421	Bhimavarapukota	0	2	2	1	0	0	0	Yes	Yes	Yes	Yes	No	No	No	No
422	Surapurajupeta	0	0	0	0	0	0	0	Yes	Yes	Yes	Yes	No	No	No	No
423	Billananduru	0	0	1	0	0	0	0	Yes	Yes	Yes	Yes	No	No	No	No
424	Indugapalle	0	0	0	0	0	0	0	Yes	Yes	Yes	Yes	No	No	No	No
425	Thatipaka Jagan Nadha Nagaram	0	0	0	0	0	0	0	Yes	Yes	Yes	Yes	No	No	No	No
426	Boddavaram	0	0	0	0	0	0	0	Yes	Yes	Yes	Yes	No	No	No	No
427	Kamatam Mallavaram	0	0	0	0	0	0	0	Yes	Yes	Yes	Yes	No	No	No	No
428	Arthamuru															
429	Koppaka Agraharam	0	0	0	1	0	1	0	Yes	Yes	Yes	Yes	No	Yes	No	No
430	Kottam	0	0	0	3	0	2	0	Yes	Yes	Yes	Yes	No	No	No	No
431	Darakonda															
Total		0	6	4	8	0	3	0	14	14	13	12	0	3	0	0

**Census of India 2011- Village Directory
Amenities and Land use (As on 2009)**

Name of District : East Godavari

Location Code No.: 545

Name of Mandal Parishad : Kotananduru

Location Code No.: 0560

Availability of toilet & others Yes / No				Communication and transport facilities (If amenities available code -Yes is given except for Village Pin Code ,If not available within the village , the distance range code viz; a for < 5 Kms, b for 5-10 Kms and c for 10+ kms of nearest place where facility is available is given).									Name of Village	Sl. No.
Community toilet including bath.	Community toilet excluding bath.	Rural sanitary mart or sanitary hardware outlet available near the village.	Community bio- gas or recycle of waste for productive use.	Post office(PO)	Sub post office (SPO)	Post & Telegraph office (P&TO)	Village Pin Code	Telephones (Land lines)	Public call office (PCO)	Mobile phone coverage	Internet cafes/ Common service centre (CSC)			
47	48	49	50	51	52	53	54	55	56	57	58	2	1	
No	No	No	No	c	Yes	c	533407	Yes	Yes	Yes	c	K. E. Chinnayypalem	416	
No	No	No	No	b	b	c	533407	Yes	Yes	Yes	b	Lakshmidivipeta	417	
No	No	No	No	Yes	a	c	533407	Yes	Yes	Yes	a	Allipudi	418	
No	Yes	No	No	Yes	Yes	c	533407	Yes	Yes	Yes	Yes	Kotananduru	419	
No	No	No	No	a	a	c	533407	Yes	Yes	Yes	a	Kakarapalle	420	
No	No	No	No	b	Yes	c	533407	Yes	Yes	Yes	b	Bhimavarapukota	421	
No	No	No	No	b	Yes	c	533407	Yes	Yes	Yes	b	Surapurajupeta	422	
No	No	No	No	b	Yes	c	533407	Yes	Yes	Yes	b	Billananduru	423	
No	No	No	No	b	Yes	c	533407	Yes	Yes	Yes	b	Indugapalle	424	
No	No	No	No	a	a	c	533407	Yes	Yes	Yes	a	Thatipaka Jagan Nadha Nagaram	425	
No	No	No	No	b	Yes	c	533401	Yes	Yes	Yes	b	Boddavaram	426	
No	No	No	No	a	Yes	c	533407	Yes	Yes	Yes	Yes	Kamatam Mallavaram	427	
												Arthamuru	428	
No	No	No	No	b	a	b	533407	Yes	Yes	Yes	b	Koppaka Agraharam	429	
No	Yes	No	No	b	Yes	c	533407	Yes	Yes	Yes	b	Kottam	430	
												Darakonda	431	
0	2	0	0	2	9	0		14	14	14	2			

**Census of India 2011- Village Directory
Amenities and Land use (As on 2009)**

Name of District : East Godavari

Location Code No.: 545

Name of Mandal Parishad : Kotananduru

Location Code No.: 0560

Sl. No.	Name of Village	Communication and transport facilities (If amenities available code -Yes is given except for Village Pin Code, If not available within the village, the distance range code viz; a for < 5 Kms, b for 5-10 Kms and c for 10+ kms of nearest place where facility is available is given).								
		Private courier facility	Bus service (Public & Private)	Railway stations	Auto/Modified Autos	Taxis and Vans	Tractors	Cycle-pulled rickshaws(Manual & Machine driven)	Carts driven by animals	Sea /River ferry service
1	2	59	60	61	62	63	64	65	66	67
416	K. E. Chinnayapalem	c	Yes	c	Yes	Yes	Yes		Yes	c
417	Lakshmidivipeta	c	Yes	c	Yes	b	Yes		Yes	c
418	Allipudi	c	Yes	c	Yes	a	Yes	Yes	Yes	c
419	Kotananduru	c	Yes	c	Yes	Yes	Yes	Yes	Yes	c
420	Kakarapalle	c	Yes	c	Yes	a	Yes		Yes	c
421	Bhimavarapukota	c	Yes	c	Yes	b	Yes		Yes	c
422	Surapurajupeta	c	Yes	b	Yes	b	Yes		Yes	c
423	Billananduru	c	Yes	c	Yes	b	Yes		Yes	c
424	Indugapalle	c	Yes	c	Yes	b	Yes		Yes	c
425	Thatipaka Jagan Nadha Nagaram	c	Yes	c	Yes	a	Yes		Yes	c
426	Boddavaram	c	Yes	c	Yes	b	Yes		Yes	c
427	Kamatam Mallavaram	c	Yes	c	Yes	a	Yes	Yes	Yes	c
428	Arthamuru									
429	Koppaka Agraharam	b	Yes	b	Yes	b	Yes		Yes	c
430	Kottam	c	Yes	c	Yes	b	Yes		Yes	c
431	Darakonda									
Total		0	14	0	14	2	14	3	14	0

**Census of India 2011- Village Directory
Amenities and Land use (As on 2009)**

Name of District : East Godavari

Location Code No.: 545

Name of Mandal Parishad : Kotananduru

Location Code No.: 0560

Village connected to highways,village roads, banks & credit societies (If amenities available code -Yes is given, If not available within the village , the distance range code viz; a for < 5 Kms, b for 5-10 Kms and c for 10+ kms of nearest place where facility is available is given).												Name of Village	Sl. No.
Connected to national highway(NH)	Connected to state highway(SH)	Connected to major district road (MDR)	Connected to others district road	Pucca roads	Kutchcha roads	Water bounded macadam(WBM) roads	Navigable waterway (river/canal)(NW)	Footpaths (FP)	Commercial & Co-operative Banks	ATM	Agricultural Credit Societies		
68	69	70	71	72	73	74	75	76	77	78	79	2	1
c	c	c	c	Yes	Yes	Yes		Yes	c	c	c	K. E. Chinnayapalem	416
c	c	b	b	Yes	Yes	b		Yes	b	c	b	Lakshmidvipeta	417
c	c	Yes	Yes	Yes	Yes	Yes		Yes	a	c	a	Allipudi	418
c	c	Yes	Yes	Yes	Yes	Yes		Yes	Yes	c	Yes	Kotananduru	419
c	c	Yes	Yes	Yes	Yes	b		Yes	a	c	a	Kakarapalle	420
c	c	b	b	Yes	Yes	Yes		Yes	Yes	c	b	Bhimavarapukota	421
c	c	b	b	Yes	Yes	Yes		Yes	b	c	Yes	Surapurajupeta	422
c	c	b	b	Yes	Yes	b		Yes	b	c	Yes	Billananduru	423
c	c	b	b	Yes	Yes	Yes		Yes	a	c	b	Indugapalle	424
c	c	Yes	Yes	Yes	Yes	c		Yes	a	c	a	Thatipaka Jagan Nadha Nagaram	425
c	c	a	a	Yes	Yes	Yes		Yes	b	c	b	Boddavaram	426
c	c	a	a	Yes	Yes	b		Yes	a	c	a	Kamatam Mallavaram	427
												Arthamuru	428
b	b	Yes	Yes	Yes	Yes	c		Yes	a	a	b	Koppaka Agraharam	429
c	c	Yes	Yes	Yes	Yes	Yes		Yes	Yes	Yes	b	Kottam	430
												Darakonda	431
0	0	6	6	14	14	8	0	14	3	1	3		

**Census of India 2011- Village Directory
Amenities and Land use (As on 2009)**

Name of District : East Godavari

Location Code No.: 545

Name of Mandal Parishad : Kotananduru

Location Code No.: 0560

Sl. No.	Name of Village	Availability of miscellaneous facilities (If amenities available code -Yes is given, If not available within the village, the distance range code viz; a for < 5 Kms, b for 5-10 Kms and c for 10+ kms of nearest place where facility is available is given).									
		Self-Help Group (SHG)	Public distribution system (PDS) shop	Mandis / Regular market	Weekly Haat	Agricultural marketing society	Integrated Child Development Scheme (Nutritional Centres)	Anganwadi Centre (Nutritional Centres)	Others (Nutritional Centres)	ASHA (Accredited Social Health Activist)	Community centre with/without TV
1	2	80	81	82	83	84	85	86	87	88	89
416	K. E. Chinnayapalem	Yes	Yes	c	c	c	Yes	Yes	Yes	Yes	Yes
417	Lakshmidivipeta	Yes	Yes	b	b	c	Yes	Yes	Yes	Yes	Yes
418	Allipudi	Yes	Yes	a	a	c	Yes	Yes	Yes	Yes	Yes
419	Kotananduru	Yes	Yes	Yes	Yes	c	Yes	Yes	Yes	Yes	Yes
420	Kakarapalle	Yes	Yes	a	a	c	Yes	Yes	Yes	Yes	Yes
421	Bhimavarapukota	Yes	Yes	b	b	c	Yes	Yes	Yes	Yes	a
422	Surapurajupeta	Yes	Yes	b	b	c	Yes	Yes	Yes	Yes	b
423	Billananduru	Yes	Yes	b	b	c	Yes	Yes	Yes	Yes	Yes
424	Indugapalle	Yes	Yes	b	b	c	Yes	Yes	Yes	Yes	a
425	Thatipaka Jagan Nadha Nagaram	Yes	Yes	a	a	c	Yes	Yes	Yes	Yes	Yes
426	Boddavaram	Yes	Yes	b	b	c	Yes	Yes	Yes	Yes	Yes
427	Kamatam Mallavaram	Yes	Yes	a	a	c	Yes	Yes	Yes	Yes	Yes
428	Arthamuru										
429	Koppaka Agraharam	Yes	Yes	b	b	b	Yes	Yes	Yes	Yes	b
430	Kottam	Yes	Yes	b	b	c	Yes	Yes	Yes	Yes	Yes
431	Darakonda										
Total		14	14	1	1	0	14	14	14	14	10

**Census of India 2011- Village Directory
Amenities and Land use (As on 2009)**

Name of District : East Godavari

Location Code No.: 545

Name of Mandal Parishad : Kotananduru

Location Code No.: 0560

Availability of miscellaneous facilities (If amenities available code -Yes is given, If not available within the village, the distance range code viz; a for < 5 Kms, b for 5-10 Kms and c for 10+ kms of nearest place where facility is available is given).								Availability of electricity (Yes/No)				Nearest Town		Name of Village	Sl. No.
Sports Field,	Sports Club / Recreation Centre	Cinema / Video Hall	Public Library	Public Reading Room	Newspaper Supply	Assembly Polling station	Birth & Death Registration Office	Power Supply for Domestic Use (ED)	Power Supply for Agricultural Use (EAG)	Power Supply for Commercial Use (EC)	Power Supply for All Uses (EA)	Name	Distance range code i.e. a for <5 Kms, b for 5-10 Kms and c for 10+ kms		
90	91	92	93	94	95	96	97	98	99	100	101	102	103	2	1
c	c	c	c	c	Yes	Yes	Yes	Yes	Yes	Yes	Yes	Tuni	c	K. E. Chinnayapalem	416
c	c	b	c	b	Yes	Yes	Yes	Yes	Yes	Yes	Yes	Tuni	c	Lakshmidivipeta	417
c	c	c	c	a	Yes	Yes	Yes	Yes	Yes	Yes	Yes	Tuni	c	Allipudi	418
Yes	c	Yes	Yes	Yes	Yes	Yes	Yes	Yes	Yes	Yes	Yes	Tuni	c	Kotananduru	419
c	c	Yes	a	a	Yes	Yes	Yes	Yes	Yes	Yes	Yes	Tuni	c	Kakarapalle	420
c	c	b	c	c	Yes	Yes	Yes	Yes	Yes	Yes	Yes	Tuni	c	Bhimavarapukota	421
c	c	b	c	b	Yes	Yes	Yes	Yes	Yes	Yes	Yes	Tuni	c	Surapurajupeta	422
c	c	c	c	c	Yes	Yes	Yes	Yes	Yes	Yes	Yes	Tuni	c	Billananduru	423
c	c	b	c	b	Yes	Yes	Yes	Yes	Yes	Yes	Yes	Tuni	c	Indugapalle	424
c	c	b	a	a	Yes	Yes	Yes	Yes	Yes	Yes	Yes	Tuni	c	Thatipaka Jagan Nadha Nagaram	425
c	c	b	c	b	Yes	Yes	Yes	Yes	Yes	Yes	Yes	Tuni	c	Boddavaram	426
c	c	a	a	a	Yes	Yes	Yes	Yes	Yes	Yes	Yes	Tuni	c	Kamatam Mallavaram	427
												Tuni	c	Arthamuru	428
b	b	b	a	a	Yes	Yes	Yes	Yes	Yes	Yes	Yes	Tuni	b	Koppaka Agraharam	429
c	c	b	Yes	Yes	Yes	Yes	Yes	Yes	Yes	Yes	Yes	Tuni	c	Kottam	430
												Tuni	c	Darakonda	431
1	0	2	2	2	14	14	14	14	14	14	14		0		

Census of India 2011- Village Directory
Amenities and Land use (As on 2009)

Name of District : East Godavari

Location Code No.: 545

Name of Mandal Parishad : Kotananduru

Location Code No.: 0560

Sl. No.	Name of Village	Land Use										
		Area under different types of land use (in hectares rounded up to one decimal place)										
		Forests	Area under Non-agricultural Uses	Barren and Un-cultivable land	Permanent Pastures and Other Grazing Lands	Land Under Miscellaneous Tree Crops etc.	Culturable Waste Land	Fallow lands other than current fallows	Current Fallows	Net Area Sown	Total Irrigated Land Area	Total Un-irrigated Land Area
1	2	104	105	106	107	108	109	110	111	112	113	114
416	K. E. Chinnayapalem	0	437.7	0	0	0	44.1	0	227.3	541.9	227.3	541.9
417	Lakshmidivipeta	0	51	0	0	0	17.9	0	276.5	24.6	276.5	24.6
418	Allipudi	0	119	0	0	0	142.1	0	93	671.9	671.9	93
419	Kotananduru	0	127.5	0	0	0	51.9	0	20.5	476.1	476.1	20.5
420	Kakarapalle	0	48	0	0	0	12.2	0	349.8	2	349.8	2
421	Bhimavarapukota	0	190.8	0	0	0	48.5	0	572.7	132	572.7	132
422	Surapurajupeta	0	71.4	30.5	5.7	10.9	0	29.4	249.7	83.4	234.8	127.7
423	Billananduru	178.7	294.8	0	0	0	8.4	0	488.3	428.7	527	390.1
424	Indugapalle	0	193.8	0	0	0	33.1	0	380.7	307.4	380.7	307.4
425	Thatipaka Jagan Nadha Nagaram	0	39	0	0	0	0	5.2	27.4	86.4	27.4	91.6
426	Boddavaram	0	242.1	0	0	0	0	0	82.6	108.3	97.2	93.7
427	Kamatam Mallavaram	0	121.3	0	0	0	0	0	164.8	382.9	164.8	382.9
428	Arthamuru	0	83.9	0	0	0	3.2	0	129.2	48.7	129.2	48.7
429	Koppaka Agraharam	0	87.3	0	0	0	0	0	79.4	140.3	79.4	140.3
430	Kottam	0	326.4	0	0	0	0	0	786.9	724.7	1013.2	498.4
431	Darakonda	0	100	0	0	0	0	0	0	0	0	0
Total		178.7	2534	30.5	5.7	10.9	361.4	34.6	3928.8	4159.3	5228	2894.8

**Census of India 2011- Village Directory
Amenities and Land use (As on 2009)**

Name of District : East Godavari

Location Code No.: 545

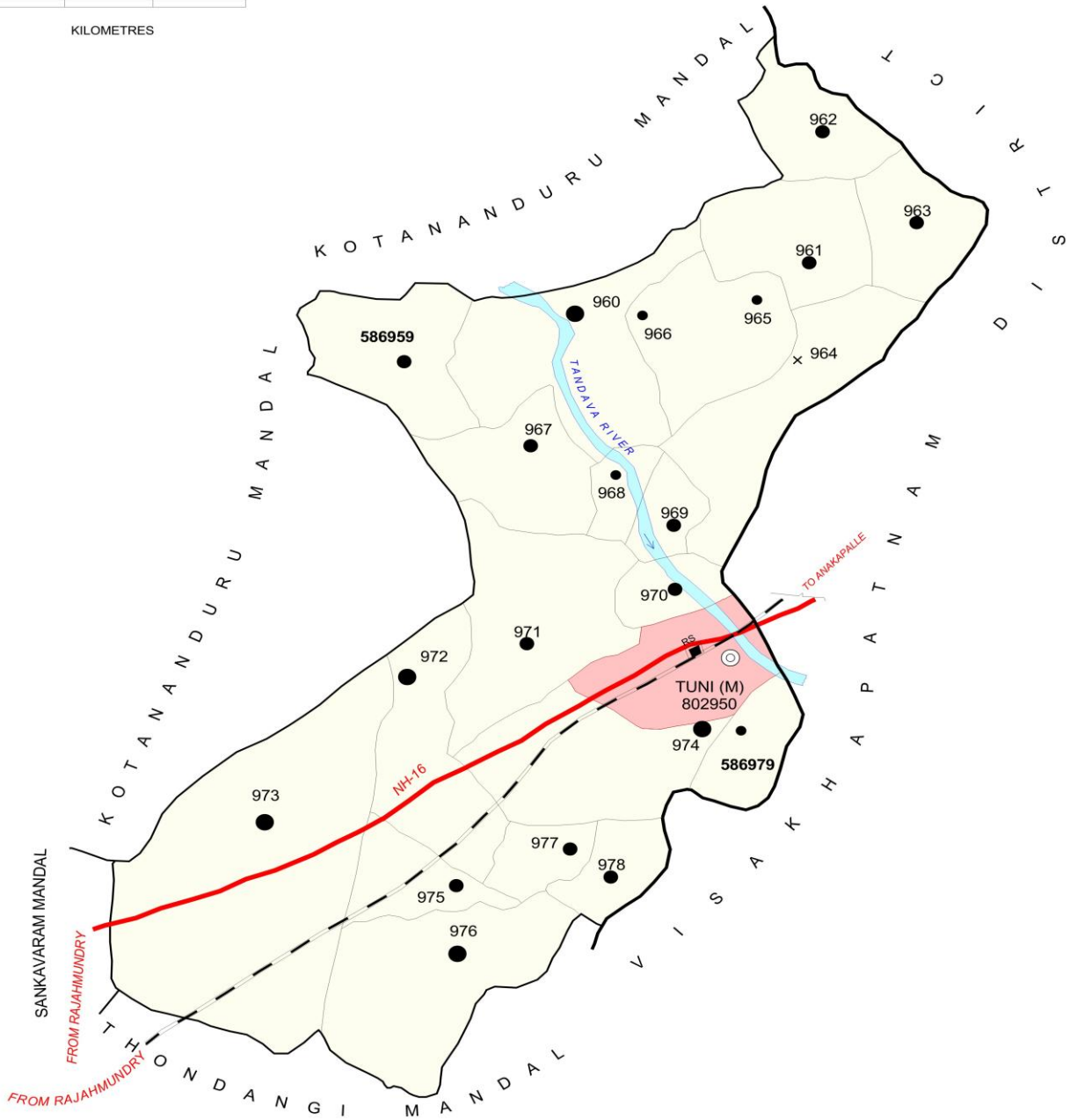
Name of Mandal Parishad : Kotananduru

Location Code No.: 0560

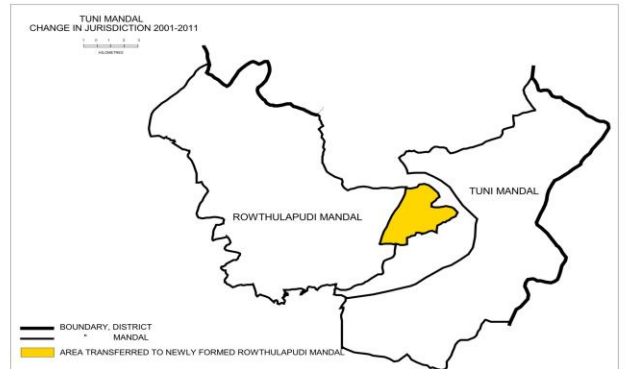
Land Use					Name of three most important commodities manufactured			Name of Village	Sl. No.
Area irrigated by source (in hectare).					First	Second	Third		
Canals (C)	Wells/Tube-wells(W/TW)	Tanks/Lakes(T/L)	Water Falls(WF)	Others(O)					
115	116	117	118	119	120	121	122	2	1
102	0	125.3	0	0				K. E. Chinnayyapalem	416
276.5	0	0	0	0				Lakshmidivipeta	417
513.5	158.4	0	0	0				Allipudi	418
356.6	19.3	100.2	0	0				Kotananduru	419
191.7	2	156.1	0	0				Kakarapalle	420
345.4	0	227.3	0	0	Cashewnut Items			Bhimavarapukota	421
196.3	23.1	15.4	0	0				Surapurajupeta	422
371.9	8.1	147	0	0	Textiles			Billananduru	423
250	49.5	81.2	0	0				Indugapalle	424
17.6	9.8	0	0	0				Thatipaka Jagan Nadha Nagaram	425
36.7	60.5	0	0	0				Boddavaram	426
164.8	0	0	0	0				Kamatam Mallavaram	427
115	14.2	0	0	0				Arthamuru	428
79.4	0	0	0	0				Koppaka Agraharam	429
732.2	0	281.1	0	0	Cashewnut Items			Kottam	430
0	0	0	0	0				Darakonda	431
3749.6	344.9	1133.6	0	0					

INDIA
 ANDHRA PRADESH
TUNI MANDAL
 EAST GODAVARI DISTRICT

AREA : 217.02 Sq. Kms.
 POPULATION : 138079
 No. OF TOWNS : 1
 No. OF VILLAGES : 21
 DISTANCE FROM Dist.H.Qtrs.
 TO MANDAL H.Qtrs. : 66 Kms.



BOUNDARY, DISTRICT	—————
" MANDAL	—————
" VILLAGE WITH MDDS CODE	● 586959
HEADQUARTERS, MANDAL	⊙
POPULATION SIZE OF VILLAGES:	
500-999, 1000-4999, 5000 AND ABOVE	● ● ●
UNINHABITED VILLAGE WITH MDDS CODE	X 586964
SATUTORY TOWN WITH MDDS CODE	■ 802950
NATIONAL HIGHWAY.....	NH - 16
RAILWAY LINE WITH STATION, BROAD GAUGE	PS
RIVER/STREAM	~~~~~



**ALPHABETICAL LIST OF VILLAGES (MANDAL PARISHAD WISE)
EAST GODAVARI DISTRICT**

Sl. No.	Name of Village	2011 Census Location Code No.	2001 Census Location Code No.
1	2	3	4
Name of Mandal Parishad : Tuni			
Name of Mandal : Tuni (0007)			
1	Atikivaripalem	2854504890586966	2814000701801600
2	Ch. Agraharam	2854504890586965	2814000701801500
3	Chamavaram	2854504890586977	2814000701802800
4	Chepuru	2854504890586975	2814000701802600
5	D. Polavaram	2854504890586960	2814000701801000
6	Dondavaka	2854504890586961	2814000701801100
7	Hamsavaram	2854504890586976	2814000701802700
8	K.O. Mallavaram	2854504890586962	2814000701801200
9	Kavalapadu	2854504890586979	2814000701803000
10	Kolimeru	2854504890586967	2814000701801700
11	Kothakonda	2854504890586964	2814000701801400
12	Kothuru	2854504890586972	2814000701802300
13	Maruvada	2854504890586969	2814000701801900
14	N. Suravaram	2854504890586959	2814000701800900
15	Nandivampu	2854504890586968	2814000701801800
16	Rapaka	2854504890586963	2814000701801300
17	Rekhavanipalem	2854504890586970	2814000701802000
18	S. Annavaram (R)	2854504890586974	2814000701802500
19	Talluru	2854504890586971	2814000701802100
20	Tetagunta	2854504890586973	2814000701802400
21	Valluru	2854504890586978	2814000701802900

**Census of India 2011- Village Directory
Amenities and Land use (As on 2009)**

Name of District : East Godavari

Location Code No.: 545

Name of Mandal Parishad : Tuni

Location Code No.: 0561

Sl. No.	Name of Village	Location code no.	Total area of the village (in hectares rounded up to one decimal place)	Total population (2011 census)	Number of households (2011 census)	Number of educational amenities available (If not available within the village, the distance range code viz; a for < 5 Kms, b for 5-10 Kms and c for 10+ kms of nearest place where facility is available is given).									
						Pre-Primary school (PP)	Primary school (P)	Middle school (M)	Secondary School (S)	Senior Secondary school (SS)	Degree college of arts science & commerce (ASC)	Engineering college(EC)	Medical college (MC)	Management institute (MI)	Polytechnic (Pt)
1	2	3	4	5	6	7	8	9	10	11	12	13	14	15	16
432	N. Suravaram	586959	1047	4607	1236	1	5	1	1	c	c	c	c	c	1
433	D. Polavaram	586960	1263	6709	1862	1	5	2	1	b	b	c	c	c	b
434	Dondavaka	586961	869	2459	636	a	2	1	a	c	c	c	c	c	b
435	K.O. Mallavaram	586962	531	4394	1222	1	3	3	1	c	c	c	c	c	b
436	Rapaka	586963	644	2031	547	a	1	1	a	c	c	c	c	c	b
437	Kothakonda	586964	246	0	0										
438	Ch. Agraharam	586965	98	521	153	b	1	a	b	b	b	c	c	c	b
439	Atikivaripalem	586966	715	835	227	a	1	a	a	c	c	c	c	c	b
440	Kolimeru	586967	473	2669	751	b	1	1	b	b	b	c	c	c	b
441	Nandivampu	586968	396	782	229	a	1	a	b	b	b	c	c	c	b
442	Maruvada	586969	238	1160	328	a	1	a	b	b	b	c	c	c	c
443	Rekhavanipalem	586970	300	3614	942	1	5	2	a	a	b	b	c	c	b
444	Talluru	586971	452	2821	679	a	2	1	a	a	a	b	c	c	b
445	Kothuru	586972	2211	11957	2776	1	9	2	2	1	1	1	c	c	b
446	Tetagunta	586973	4033	11967	3358	a	9	2	2	b	b	c	c	c	c
447	S. Annavaram (R)	586974	883	13190	3337	1	7	3	2	a	a	b	c	c	b
448	Chepuru	586975	457	1893	506	a	2	a	a	b	a	a	c	c	a
449	Hamsavaram	586976	1928	6473	1814	1	5	3	1	c	b	c	c	c	c
450	Chamavaram	586977	518	2539	673	a	1	1	b	b	b	b	c	c	b
451	Valluru	586978	807	3488	896	a	5	1	b	b	b	c	c	c	b
452	Kavalapadu	586979	295	545	140	a	1	a	a	a	a	b	c	c	b
Total			18404	84654	22312	7	67	24	10	1	1	1	0	0	1

**Census of India 2011- Village Directory
Amenities and Land use (As on 2009)**

Name of District : East Godavari

Location Code No.: 545

Name of Mandal Parishad : Tuni

Location Code No.: 0561

Number of educational amenities available (If not available within the village, the distance range code viz; a for <5 Kms, b for 5-10 Kms and c for 10+ kms of nearest place where facility is available is given).				Number of Medical Amenities available. (If not available within the village, the distance range code viz; a for < 5 Kms, b for 5-10 Kms and c for 10+ kms of nearest place where facility is available is given).										Name of Village	Sl. No.	
Vocational training school /ITI	Non-formal training centre (NFTC)	Special school for disabled (SSD)	Others (specify)	Community health centre (CHC)	Primary health centre (PHC)	Primary health sub centre (PHS)	Maternity and child welfare centre (MCW)	T. B. clinic (TBC)	Hospital-allopathic (HA)	Hospital-alternative medicine (HO)	Dispensary (D)	Veterinary hospital (VH)	Mobile health clinic (MHC)			Family welfare centre (FWC)
17	18	19	20	21	22	23	24	25	26	27	28	29	30	31	2	1
c	c	c		c	1	1	c	c	c	c	c	1	c	c	N. Suravaram	432
c	b	c		b	b	1	c	b	b	c	b	b	b	b	D. Polavaram	433
c	c	c		c	c	1	c	c	c	c	c	b	c	c	Dondavaka	434
c	c	c		c	c	1	c	c	c	c	c	a	c	c	K.O. Mallavaram	435
c	c	c		c	c	a	c	c	c	c	c	c	c	c	Rapaka	436
															Kothakonda	437
c	c	c		b	b	b	c	b	b	c	b	b	b	b	Ch. Agraharam	438
c	b	c		c	c	b	c	c	c	c	c	c	c	c	Atikivaripalem	439
c	b	c		b	c	1	c	b	b	c	b	b	b	b	Kolimeru	440
b	b	c		c	b	b	c	b	b	c	b	b	b	b	Nandivampu	441
b	b	c		c	b	b	c	b	b	c	b	b	b	b	Maruvada	442
a	a	c		c	a	1	c	a	a	c	a	a	a	a	Rekhavanipalem	443
b	b	c		c	a	b	c	a	a	c	a	a	a	a	Talluru	444
b	b	c		c	b	2	c	b	b	c	b	b	b	b	Kothuru	445
b	c	c		c	c	2	c	c	c	c	c	c	c	c	Tetagunta	446
b	b	c		c	a	2	c	a	a	c	a	a	a	a	S. Annavaram (R)	447
b	c	c		c	b	1	c	b	b	c	b	b	b	b	Chepuru	448
b	c	c		c	c	1	c	c	c	c	c	c	c	c	Hamsavaram	449
b	b	c		c	b	b	c	b	b	c	b	b	b	b	Chamavaram	450
b	b	c		c	b	1	c	b	b	c	b	b	b	b	Valluru	451
a	a	c		c	a	a	c	a	a	c	a	a	a	a	Kavalapadu	452
0	0	0	0	0	1	15	0	0	0	0	0	1	0	0		

**Census of India 2011- Village Directory
Amenities and Land use (As on 2009)**

Name of District : East Godavari

Location Code No.: 545

Name of Mandal Parishad : Tuni

Location Code No.: 0561

Sl. No.	Name of Village	Number of Non-Government Medical Amenities available.							Availability of drinking water - Yes / No								
		Charitable non Govt. hospital/Nursing home.	Medical practitioner with MBBS Degree	Medical practitioner with other degree	Medical practitioner with no degree	Traditional practitioner and faith healer	Medicine Shop	Others	Tap water (Treated/Untreated)	Well water (Covered / Uncovered well)	Hand Pump	Tube wells / Bore well	Spring	River / Canal	Tank / Pond / Lake	Others	
1	2	32	33	34	35	36	37	38	39	40	41	42	43	44	45	46	
432	N. Suravaram	0	0	0	4	0	1	0	Yes	Yes	Yes	Yes	No	No	No	No	
433	D. Polavaram	0	0	0	2	0	1	0	Yes	Yes	Yes	Yes	No	No	No	No	
434	Dondavaka	0	0	0	0	0	0	0	Yes	Yes	Yes	Yes	No	No	No	No	
435	K.O. Mallavaram	0	0	0	1	0	1	0	Yes	Yes	Yes	Yes	No	No	No	No	
436	Rapaka	0	0	0	1	0	1	0	Yes	Yes	Yes	Yes	No	No	No	No	
437	Kothakonda																
438	Ch. Agraharam	0	0	0	0	0	0	0	Yes	Yes	Yes	Yes	No	No	No	No	
439	Atikivariipalem	0	0	0	0	0	0	0	Yes	Yes	Yes	Yes	No	No	No	No	
440	Kolimeru	0	0	0	2	0	1	0	Yes	Yes	Yes	Yes	No	Yes	No	No	
441	Nandivampu	0	0	0	0	0	0	0	Yes	Yes	Yes	Yes	No	Yes	No	No	
442	Maruvada	0	0	0	1	0	0	0	Yes	Yes	Yes	Yes	No	Yes	No	No	
443	Rekhavanipalem	0	0	0	2	0	1	0	Yes	Yes	Yes	Yes	No	Yes	No	No	
444	Talluru	0	0	0	1	0	0	0	Yes	Yes	Yes	Yes	No	No	No	No	
445	Kothuru	0	0	0	3	0	3	0	Yes	Yes	Yes	Yes	No	No	No	No	
446	Tetagunta	0	0	0	3	0	2	0	Yes	Yes	Yes	Yes	No	No	No	No	
447	S. Annavaram (R)	0	0	0	1	0	2	0	Yes	Yes	Yes	Yes	No	No	No	No	
448	Chepuru	0	0	0	1	0	1	0	Yes	Yes	Yes	Yes	No	No	No	No	
449	Hamsavaram	0	0	0	2	0	1	0	Yes	Yes	Yes	Yes	No	No	No	No	
450	Chamavaram	0	0	0	1	0	0	0	Yes	Yes	Yes	Yes	No	No	No	No	
451	Valluru	0	0	0	1	0	1	0	Yes	Yes	Yes	Yes	No	No	No	No	
452	Kavalapadu	0	0	0	0	0	0	0	Yes	Yes	Yes	Yes	No	No	No	No	
Total		0	0	0	26	0	16	0	20	20	20	20	0	4	0	0	

**Census of India 2011- Village Directory
Amenities and Land use (As on 2009)**

Name of District : East Godavari

Location Code No.: 545

Name of Mandal Parishad : Tuni

Location Code No.: 0561

Availability of toilet & others Yes / No				Communication and transport facilities (If amenities available code -Yes is given except for Village Pin Code ,If not available within the village , the distance range code viz; a for < 5 Kms, b for 5-10 Kms and c for 10+ kms of nearest place where facility is available is given).									Name of Village	Sl. No.
Community toilet including bath.	Community toilet excluding bath.	Rural sanitary mart or sanitary hardware outlet available near the village.	Community bio- gas or recycle of waste for productive use.	Post office(PO)	Sub post office (SPO)	Post & Telegraph office (P&TO)	Village Pin Code	Telephones (Land lines)	Public call office (PCO)	Mobile phone coverage	Internet cafes/ Common service centre (CSC)			
47	48	49	50	51	52	53	54	55	56	57	58	2	1	
No	No	Yes	No	c	Yes	c	533401	Yes	Yes	Yes	c	N. Suravaram	432	
No	Yes	Yes	No	b	Yes	b	533401	Yes	Yes	Yes	b	D. Polavaram	433	
No	Yes	No	No	c	Yes	c	533401	Yes	Yes	Yes	c	Dondavaka	434	
No	Yes	No	No	c	Yes	c	533401	Yes	Yes	Yes	c	K.O. Mallavaram	435	
No	Yes	No	No	c	Yes	c	533401	Yes	Yes	Yes	c	Rapaka	436	
												Kothakonda	437	
No	No	No	No	b	a	b	533401	a	b	Yes	b	Ch. Agraharam	438	
No	No	No	No	c	a	c	533401	a	c	Yes	c	Atikivaripalem	439	
No	Yes	No	No	b	Yes	b	533401	Yes	Yes	Yes	b	Kolimeru	440	
No	No	No	No	b	a	b	533401	a	b	Yes	b	Nandivampu	441	
No	No	No	No	b	b	b	533401	Yes	Yes	Yes	b	Maruvada	442	
No	Yes	No	No	a	Yes	a	533401	Yes	Yes	Yes	a	Rekhavanipalem	443	
No	Yes	No	No	a	a	a	533401	Yes	Yes	Yes	a	Talluru	444	
No	Yes	No	No	b	Yes	b	533401	Yes	Yes	Yes	b	Kothuru	445	
No	Yes	No	No	c	Yes	c	533406	Yes	Yes	Yes	c	Tetagunta	446	
No	Yes	No	No	a	Yes	a	533401	Yes	Yes	Yes	a	S. Annavaram (R)	447	
No	No	No	No	b	Yes	b	533401	Yes	Yes	Yes	b	Chepuru	448	
No	Yes	No	No	c	Yes	c	533401	Yes	Yes	Yes	c	Hamsavaram	449	
No	Yes	No	No	b	Yes	b	533401	Yes	Yes	Yes	b	Chamavaram	450	
No	Yes	No	No	b	Yes	b	533401	Yes	Yes	Yes	b	Valluru	451	
No	No	No	No	a	a	a	533401	a	a	Yes	a	Kavalapadu	452	
0	13	2	0	0	14	0		16	16	20	0			

**Census of India 2011- Village Directory
Amenities and Land use (As on 2009)**

Name of District : East Godavari

Location Code No.: 545

Name of Mandal Parishad : Tuni

Location Code No.: 0561

Sl. No.	Name of Village	Communication and transport facilities (If amenities available code -Yes is given except for Village Pin Code, If not available within the village, the distance range code viz; a for < 5 Kms, b for 5-10 Kms and c for 10+ kms of nearest place where facility is available is given).								
		Private courier facility	Bus service (Public & Private)	Railway stations	Auto/Modified Autos	Taxis and Vans	Tractors	Cycle-pulled rickshaws(Manual & Machine driven)	Carts driven by animals	Sea /River ferry service
1	2	59	60	61	62	63	64	65	66	67
432	N. Suravaram	c	Yes	c	Yes	c	Yes	Yes	Yes	c
433	D. Polavaram	b	Yes	b	Yes	b	Yes	Yes	Yes	c
434	Dondavaka	c	Yes	c	Yes	c	Yes		Yes	c
435	K.O. Mallavaram	c	Yes	c	Yes	c	Yes		Yes	c
436	Rapaka	c	Yes	c	Yes	c	Yes		Yes	c
437	Kothakonda									
438	Ch. Agraharam	b	Yes	b	Yes	c	Yes		Yes	c
439	Atikivariipalem	c	a	c	Yes	c	Yes		Yes	c
440	Kolimeru	b	Yes	b	Yes	b	Yes		Yes	c
441	Nandivampu	b	Yes	b	Yes	b	Yes	Yes	Yes	c
442	Maruvada	b	Yes	b	Yes	b	Yes	Yes	Yes	c
443	Rekhavanipalem	a	Yes	a	Yes	a	Yes	Yes	Yes	c
444	Talluru	a	a	a	Yes	a	Yes	Yes	Yes	c
445	Kothuru	b	Yes	b	Yes	b	Yes	Yes	Yes	c
446	Tetagunta	c	Yes	c	Yes	c	Yes	Yes	Yes	c
447	S. Annavaram (R)	a	Yes	a	Yes	Yes	Yes	Yes	Yes	c
448	Chepuru	b	Yes	b	Yes	b	Yes	Yes	Yes	c
449	Hamsavaram	c	Yes	c	Yes	c	Yes		Yes	c
450	Chamavaram	b	Yes	b	Yes	b	Yes	Yes	Yes	c
451	Valluru	b	b	b	Yes	b	Yes	Yes	Yes	c
452	Kavalapadu	a	a	a	Yes	a	Yes	Yes	Yes	c
Total		0	16	0	20	1	20	13	20	0

**Census of India 2011- Village Directory
Amenities and Land use (As on 2009)**

Name of District : East Godavari

Location Code No.: 545

Name of Mandal Parishad : Tuni

Location Code No.: 0561

Village connected to highways,village roads, banks & credit societies (If amenities available code -Yes is given, If not available within the village , the distance range code viz; a for < 5 Kms, b for 5-10 Kms and c for 10+ kms of nearest place where facility is available is given).												Name of Village	Sl. No.
Connected to national highway(NH)	Connected to state highway(SH)	Connected to major district road (MDR)	Connected to others district road	Pucca roads	Kutchcha roads	Water bounded macadam(WBM) roads	Navigable waterway (river/canal)(NW)	Footpaths (FP)	Commercial & Co-operative Banks	ATM	Agricultural Credit Societies		
68	69	70	71	72	73	74	75	76	77	78	79	2	1
c	c	c	Yes	Yes	Yes	Yes		Yes	c	c	c	N. Suravaram	432
b	c	Yes	Yes	Yes	Yes	Yes		Yes	b	b	c	D. Polavaram	433
c	c	Yes	Yes	Yes	Yes	b		Yes	c	c	c	Dondavaka	434
c	c	b	Yes	Yes	Yes	Yes		Yes	c	c	c	K.O. Mallavaram	435
c	c	b	Yes	Yes	Yes	b		Yes	c	c	c	Rapaka	436
												Kothakonda	437
b	b	a	Yes	Yes	Yes	b		Yes	b	b	b	Ch. Agraharam	438
c	c	a	Yes	Yes	Yes	b		Yes	c	c	c	Atikivaripalem	439
b	b	Yes	Yes	Yes	Yes	b		Yes	b	b	c	Kolimeru	440
b	b	Yes	Yes	Yes	Yes	b		Yes	b	b	b	Nandivampu	441
b	b	Yes	Yes	Yes	Yes	c		Yes	b	b	b	Maruvada	442
a	a	Yes	Yes	Yes	Yes	Yes		Yes	a	a	b	Rekhavanipalem	443
a	a	a	Yes	Yes	Yes	b		Yes	a	a	b	Talluru	444
Yes	a	Yes	Yes	Yes	Yes	Yes		Yes	b	b	b	Kothuru	445
Yes	b	Yes	Yes	Yes	Yes	Yes		Yes	Yes	c	Yes	Tetagunta	446
Yes	a	Yes	Yes	Yes	Yes	Yes		Yes	Yes	a	Yes	S. Annavaram (R)	447
Yes	a	Yes	Yes	Yes	Yes	b		Yes	b	b	b	Chepuru	448
b	b	Yes	Yes	Yes	Yes	Yes		Yes	Yes	c	Yes	Hamsavaram	449
b	b	b	Yes	Yes	Yes	b		Yes	b	b	b	Chamavaram	450
b	b	b	Yes	Yes	Yes	Yes		Yes	Yes	b	b	Valluru	451
a	a	Yes	Yes	Yes	Yes	b		Yes	a	a	a	Kavalapadu	452
4	0	12	20	20	20	9	0	20	4	0	3		

**Census of India 2011- Village Directory
Amenities and Land use (As on 2009)**

Name of District : East Godavari

Location Code No.: 545

Name of Mandal Parishad : Tuni

Location Code No.: 0561

Sl. No.	Name of Village	Availability of miscellaneous facilities (If amenities available code -Yes is given, If not available within the village, the distance range code viz; a for < 5 Kms, b for 5-10 Kms and c for 10+ kms of nearest place where facility is available is given).									
		Self-Help Group (SHG)	Public distribution system (PDS) shop	Mandis / Regular market	Weekly Haat	Agricultural marketing society	Integrated Child Development Scheme (Nutritional Centres)	Anganwadi Centre (Nutritional Centres)	Others (Nutritional Centres)	ASHA (Accredited Social Health Activist)	Community centre with/without TV
1	2	80	81	82	83	84	85	86	87	88	89
432	N. Suravaram	Yes	Yes	Yes	Yes	c	c	Yes	Yes	Yes	Yes
433	D. Polavaram	Yes	Yes	Yes	Yes	b	b	Yes	Yes	Yes	Yes
434	Dondavaka	Yes	Yes	c	c	c	c	Yes	Yes	Yes	Yes
435	K.O. Mallavaram	Yes	Yes	Yes	Yes	c	c	Yes	Yes	Yes	Yes
436	Rapaka	Yes	Yes	c	c	c	c	Yes	Yes	Yes	Yes
437	Kothakonda										
438	Ch. Agraharam	Yes	Yes	b	b	b	b	a	Yes	a	a
439	Atikivaripalem	Yes	Yes	c	c	c	c	Yes	Yes	Yes	Yes
440	Kolimeru	Yes	Yes	b	b	b	b	Yes	Yes	Yes	Yes
441	Nandivampu	Yes	Yes	b	b	b	b	Yes	Yes	Yes	Yes
442	Maruvada	Yes	Yes	b	b	b	b	Yes	Yes	Yes	Yes
443	Rekhavanipalem	Yes	Yes	Yes	Yes	a	a	Yes	Yes	Yes	Yes
444	Talluru	Yes	Yes	a	a	a	a	Yes	Yes	Yes	Yes
445	Kothuru	Yes	Yes	Yes	Yes	b	b	Yes	Yes	Yes	Yes
446	Tetagunta	Yes	Yes	Yes	Yes	c	c	Yes	Yes	Yes	Yes
447	S. Annavaram (R)	Yes	Yes	Yes	Yes	a	a	Yes	Yes	Yes	Yes
448	Chepuru	Yes	Yes	b	b	b	b	Yes	Yes	Yes	a
449	Hamsavaram	Yes	Yes	Yes	Yes	c	c	Yes	Yes	Yes	Yes
450	Chamavaram	Yes	Yes	b	b	b	b	Yes	Yes	Yes	Yes
451	Valluru	Yes	Yes	Yes	Yes	b	b	Yes	Yes	Yes	b
452	Kavalapadu	Yes	a	a	a	a	a	Yes	Yes	a	a
Total		20	19	9	9	0	0	19	20	18	16

**Census of India 2011- Village Directory
Amenities and Land use (As on 2009)**

Name of District : East Godavari

Location Code No.: 545

Name of Mandal Parishad : Tuni

Location Code No.: 0561

Availability of miscellaneous facilities (If amenities available code -Yes is given, If not available within the village, the distance range code viz; a for < 5 Kms, b for 5-10 Kms and c for 10+ kms of nearest place where facility is available is given).								Availability of electricity (Yes/No)				Nearest Town		Name of Village	Sl. No.
Sports Field,	Sports Club / Recreation Centre	Cinema / Video Hall	Public Library	Public Reading Room	Newspaper Supply	Assembly Polling station	Birth & Death Registration Office	Power Supply for Domestic Use (ED)	Power Supply for Agricultural Use (EAG)	Power Supply for Commercial Use (EC)	Power Supply for All Uses (EA)	Name	Distance range code i.e. a for <5 Kms, b for 5-10 Kms and c for 10+ kms		
90	91	92	93	94	95	96	97	98	99	100	101	102	103	2	1
Yes	c	c	c	b	Yes	Yes	Yes	Yes	Yes	Yes	Yes	Tuni	c	N. Suravaram	432
Yes	b	b	b	b	Yes	Yes	Yes	Yes	Yes	Yes	Yes	Tuni	b	D. Polavaram	433
c	c	c	c	c	Yes	Yes	Yes	Yes	Yes	Yes	Yes	Tuni	c	Dondavaka	434
Yes	c	c	c	c	Yes	Yes	Yes	Yes	Yes	Yes	Yes	Tuni	c	K.O. Mallavaram	435
c	c	c	c	c	Yes	Yes	Yes	Yes	Yes	Yes	Yes	Tuni	c	Rapaka	436
												Tuni	c	Kothakonda	437
b	b	b	b	b	Yes	b	a	Yes	Yes	Yes	Yes	Tuni	b	Ch. Agraharam	438
c	c	c	c	c	Yes	Yes	Yes	Yes	Yes	Yes	Yes	Tuni	c	Atikivaripalem	439
b	b	b	b	Yes	Yes	Yes	Yes	Yes	Yes	Yes	Yes	Tuni	b	Kolimeru	440
b	b	b	b	b	Yes	Yes	c	Yes	Yes	Yes	Yes	Tuni	b	Nandivampu	441
b	b	b	b	b	Yes	a	Yes	Yes	Yes	Yes	Yes	Tuni	b	Maruvada	442
a	a	a	a	a	Yes	Yes	Yes	Yes	Yes	Yes	Yes	Tuni	a	Rekhavanipalem	443
a	a	a	a	a	Yes	Yes	Yes	Yes	Yes	Yes	Yes	Tuni	a	Talluru	444
Yes	b	b	b	Yes	Yes	Yes	Yes	Yes	Yes	Yes	Yes	Tuni	b	Kothuru	445
Yes	c	c	c	Yes	Yes	Yes	Yes	Yes	Yes	Yes	Yes	Tuni	c	Tetagunta	446
Yes	a	a	a	Yes	Yes	Yes	Yes	Yes	Yes	Yes	Yes	Tuni	a	S. Annavaram (R)	447
b	b	b	b	b	Yes	Yes	Yes	Yes	Yes	Yes	Yes	Tuni	b	Chepuru	448
Yes	c	c	c	Yes	Yes	Yes	Yes	Yes	Yes	Yes	Yes	Tuni	c	Hamsavaram	449
b	b	b	b	b	Yes	Yes	Yes	Yes	Yes	Yes	Yes	Tuni	b	Chamavaram	450
Yes	b	b	b	b	Yes	Yes	Yes	Yes	Yes	Yes	Yes	Tuni	b	Valluru	451
a	a	a	a	a	Yes	a	a	Yes	Yes	Yes	Yes	Tuni	a	Kavalapadu	452
8	0	0	0	5	20	17	17	20	20	20	20		0		

**Census of India 2011- Village Directory
Amenities and Land use (As on 2009)**

Name of District : East Godavari

Location Code No.: 545

Name of Mandal Parishad : Tuni

Location Code No.: 0561

Sl. No.	Name of Village	Land Use										
		Area under different types of land use (in hectares rounded up to one decimal place)										
1	2	104	105	106	107	108	109	110	111	112	113	114
		Forests	Area under Non-agricultural Uses	Barren and Un-cultivable land	Permanent Pastures and Other Grazing Lands	Land Under Miscellaneous Tree Crops etc.	Culturable Waste Land	Fallow lands other than current fallows	Current Fallows	Net Area Sown	Total Irrigated Land Area	Total Un-irrigated Land Area
432	N. Suravaram	0	240.1	0	0	0	490.2	0	24.8	291.9	192	124.7
433	D. Polavaram	0	43.9	0	0	0	321.7	0	677.6	219.8	470.1	427.3
434	Dondavaka	0	571.2	0	0	0	5.8	0	164	128	164	128
435	K.O. Mallavaram	0	128.7	0	0	0	6.5	0	117	278.8	0	395.8
436	Rapaka	0	23.1	0	0	0	152.9	0	57	411	57	411
437	Kothakonda	0	246	0	0	0	0	0	0	0	0	0
438	Ch. Agraharam	0	6.2	0	0	0	9.8	0	25	57	0	82
439	Atikivariipalem	0	53	4.9	0	0	4.9	25.1	388.3	238.9	85.8	566.4
440	Kolimeru	0	19.8	6.1	40.1	15	6.1	9.7	133.7	242.5	96.2	289.8
441	Nandivampu	0	34.8	36.8	0	0	4	12.6	242.2	65.6	20	300.3
442	Maruvada	0	57.1	4	0	0	12.2	5.1	26	133.6	23	141.7
443	Rekhavanipalem	0	61.9	32	4.9	0	6.1	65	22.1	108.1	26.7	168.5
444	Talluru	0	29.2	121.9	2.8	0	14.2	22.5	131	130.6	30	254
445	Kothuru	0	215.4	550.2	53	40.1	23.1	155.9	716.7	456.7	223.9	1105.3
446	Tetagunta	732	435.6	510.9	61.1	85	10.1	247	247.6	1703.6	567	1631.2
447	S. Annavaram (R)	0	89	252.2	34.8	15.8	0	0	287.5	203.6	206.7	284.4
448	Chepuru	0	72.1	6.1	30	16.2	8.9	30.7	130	163.2	25.1	298.7
449	Hamsavaram	0	387	6.9	59.1	66.8	0	87.4	719.9	600.8	649.9	758.2
450	Chamavaram	0	44.9	19.8	32	14.9	25.1	9.7	74.7	296.8	46.2	335
451	Valluru	0	130	136.8	40.1	12.2	8.1	28.5	91	360.3	106.3	373.6
452	Kavalapadu	0	8.1	23.9	2.8	0	2.8	14.6	114.4	128.4	196.5	60.8
Total		732	2897.1	1712.5	360.7	266	1113	713.8	4390.5	6219.2	3186.4	8136.7

**Census of India 2011- Village Directory
Amenities and Land use (As on 2009)**

Name of District : East Godavari

Location Code No.: 545

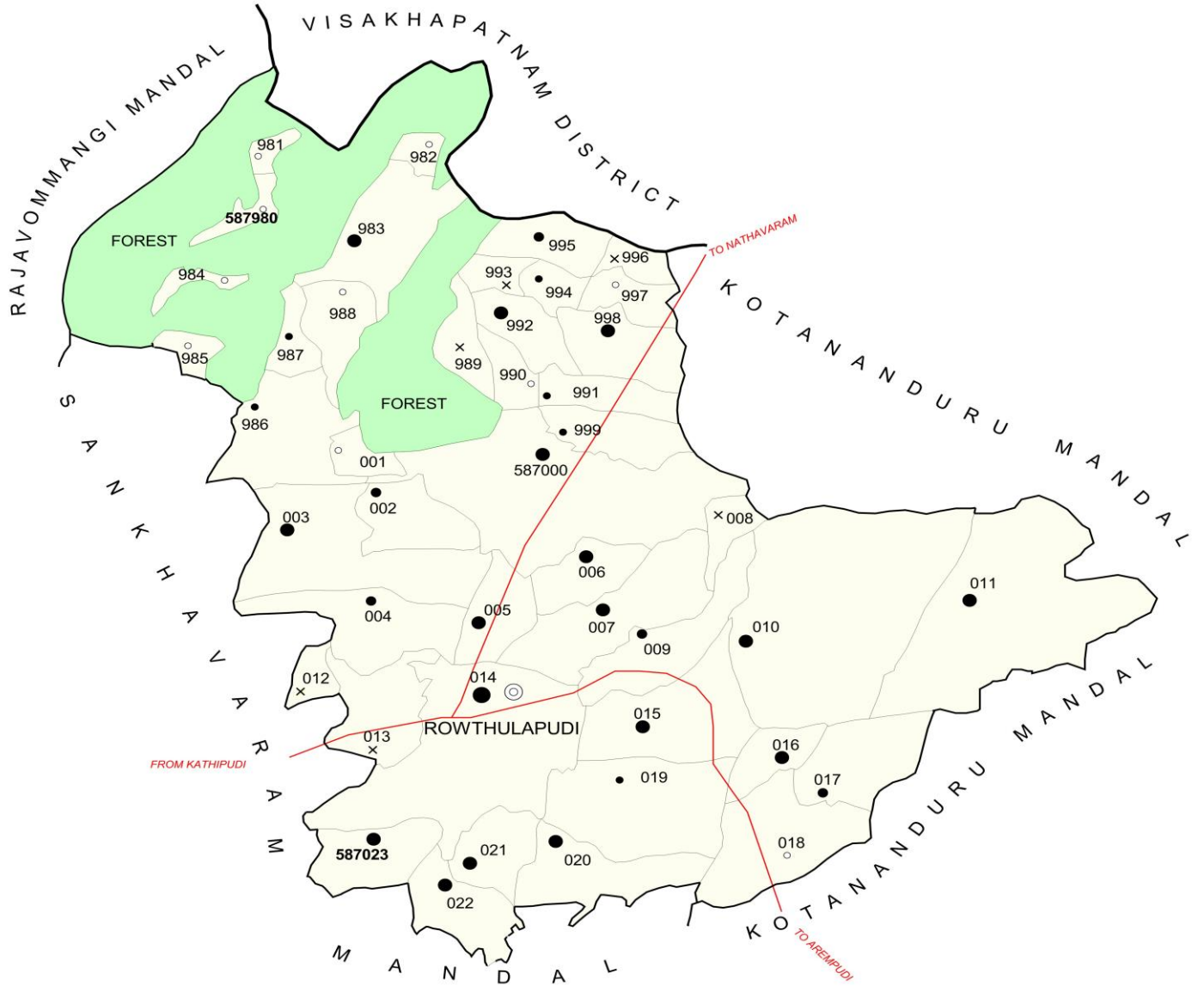
Name of Mandal Parishad : Tuni

Location Code No.: 0561

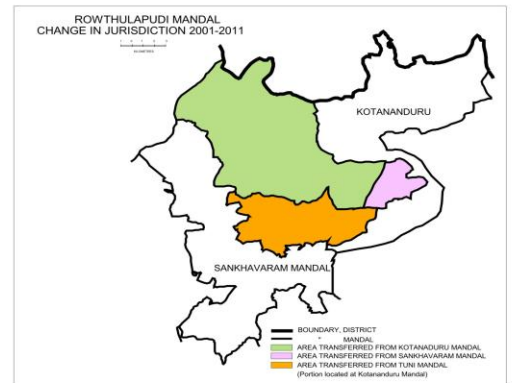
Land Use					Name of three most important commodities manufactured			Name of Village	Sl. No.
Area irrigated by source (in hectare).					First	Second	Third		
Canals (C)	Wells/Tube-wells(W/TW)	Tanks/Lakes(T/L)	Water Falls(WF)	Others(O)					
115	116	117	118	119	120	121	122	2	1
64	50	78	0	0				N. Suravaram	432
204	141	87	0	38.1	Metal Quarries	Clothes		D. Polavaram	433
61	103	0	0	0	Mulberry	Cashewnut Items		Dondavaka	434
0	0	0	0	0	Cashewnut Items	Clothes		K.O. Mallavaram	435
37	20	0	0	0				Rapaka	436
0	0	0	0	0				Kothakonda	437
0	0	0	0	0				Ch. Agraharam	438
47	38.8	0	0	0	Coir			Atikivaripalem	439
0	55	14.2	0	27				Kolimeru	440
0	16	4	0	0				Nandivampu	441
0	0	23	0	0				Maruvada	442
0	13.7	0	13	0	Gunnies Processing			Rekhavanipalem	443
11	19	0	0	0				Talluru	444
62	161.9	0	0	0	Cashewnut Items			Kothuru	445
41	514	12	0	0	Coir Products		Cahewnut Items	Tetagunta	446
0	35.7	53	0	118	Cashewnut Items	Gunny Bags		S. Annavaram (R)	447
9	16.1	0	0	0				Chepuru	448
0	61.9	588	0	0	Cashewnut Items			Hamsavaram	449
0	35	11.2	0	0				Chamavaram	450
0	24	82.3	0	0				Valluru	451
161	0	35.5	0	0				Kavalapadu	452
697	1305.1	988.2	13	183					

AREA : 133.45 Sq. Kms.
 POPULATION : 55236
 No. OF TOWNS : NIL
 No. OF VILLAGES : 44
 DISTANCE FROM Dist.H.Qtrs.
 TO MANDAL H.Qtrs. : 60 Kms.

INDIA
 ANDHRA PRADESH
 ROWTHULAPUDI MANDAL
 EAST GODAVARI DISTRICT



BOUNDARY, DISTRICT	—————
" MANDAL	—————
" VILLAGE WITH MDDS CODE	586980
" FOREST	■
HEADQUARTERS, MANDAL	⊙
POPULATION SIZE OF VILLAGES: BELOW 200,	○
200-499, 500-999, 1000-4999, 5000 AND ABOVE ...	●
UNINHABITED VILLAGES WITH MDDS CODE	×
IMPORTANT METALLED ROADS.....	———



**ALPHABETICAL LIST OF VILLAGES (MANDAL PARISHAD WISE)
EAST GODAVARI DISTRICT**

Sl. No.	Name of Village	2011 Census Location Code No.	2001 Census Location Code No.
1	2	3	4
Name of Mandal Parishad : Rowthulapudi			
Name of Mandal : Rowthulapudi (0008)			
1	A. Mallavaram	2854504891587007	2814000801800500
2	Anantharam	2854504891587012	2814000801804200
3	Balarampuram	2854504891587006	2814000801800400
4	Bapabhupalapatnam	2854504891587009	2814000801800700
5	Billavaka	2854504891587018	2814000801804900
6	Chakirevulapalem	2854504891587001	2814000801799900
7	Challeru	2854504891586988	2814000801797000
8	China Mallapuram	2854504891587013	2814000801804400
9	D. Pydipala	2854504891586986	2814000801796800
10	Dabbadi	2854504891586980	2814000801796200
11	Dhara Jagannadhapuram	2854504891587017	2814000801804800
12	Diguva Sivada	2854504891586995	2814000801797700
13	Diguvadarpalle	2854504891586990	2814000801797200
14	Gangavaram	2854504891586992	2814000801797400
15	Gidajam	2854504891587015	2814000801804600
16	Ginnelaram	2854504891586984	2814000801796600
17	Gummaregula	2854504891587005	2814000801800300
18	Jaldam	2854504891586987	2814000801796900
19	Koduru	2854504891587019	2814000801805000
20	Kondapalem	2854504891587008	2814000801800600
21	Kothuru	2854504891586999	2814000801799700
22	Latchireddipalem	2854504891587010	2814000801800800
23	Meraka Chamavaram	2854504891587022	2814000801805300
24	Mulagapudi	2854504891587000	2814000801799800
25	Namagiri Narendrapatnam	2854504891587011	2814000801802200
26	Pallapu Chamavaram	2854504891587021	2814000801805200
27	Parupaka	2854504891587020	2814000801805100
28	Pedduru	2854504891586985	2814000801796700
29	R. Venkatapuram	2854504891586994	2814000801797600
30	Raghavapatnam	2854504891586983	2814000801796500
31	Rajavaram	2854504891586998	2814000801798000
32	Ramakrishnapuram	2854504891586991	2814000801797300
33	Rowthulapudi	2854504891587014	2814000801804500
34	Santha Pydipala	2854504891587003	2814000801800100
35	Sarlanka	2854504891586981	2814000801796300
36	Satyavaram	2854504891586982	2814000801796400
37	Srungadhara Agraharam	2854504891587016	2814000801804700
38	Srungavaram	2854504891587023	2814000801805400
39	Surampeta	2854504891586996	2814000801797800
40	Tirupattampeta	2854504891587002	2814000801800000
41	Uppampalem	2854504891587004	2814000801800200
42	Venkatanagaram	2854504891586997	2814000801797900
43	Yeguvadarpalle	2854504891586989	2814000801797100
44	Yeguvasivada	2854504891586993	2814000801797500

**Census of India 2011- Village Directory
Amenities and Land use (As on 2009)**

Name of District : East Godavari

Location Code No.: 545

Name of Mandal Parishad : Rowthulapudi

Location Code No.: 0562

Sl. No.	Name of Village	Location code no.	Total area of the village (in hectares rounded up to one decimal place)	Total population (2011 census)	Number of households (2011 census)	Number of educational amenities available (If not available within the village, the distance range code viz; a for < 5 Kms, b for 5-10 Kms and c for 10+ kms of nearest place where facility is available is given).									
						Pre-Primary school (PP)	Primary school (P)	Middle school (M)	Secondary School (S)	Senior Secondary school (SS)	Degree college of arts science & commerce (ASC)	Engineering college(EC)	Medical college (MC)	Management institute (MI)	Polytechnic (Pt)
1	2	3	4	5	6	7	8	9	10	11	12	13	14	15	16
453	Dabbadi	586980	94	183	56	c	1	a	c	c	c	c	c	c	c
454	Sarlanka	586981	57	163	49	c	1	a	c	c	c	c	c	c	c
455	Satyavaram	586982	75	103	35	c	1	a	c	c	c	c	c	c	c
456	Raghavapatnam	586983	820	1211	318	c	3	l	c	c	c	c	c	c	c
457	Ginnelaram	586984	50	136	39	c	b	b	c	c	c	c	c	c	c
458	Pedduru	586985	85	156	36	c	1	b	c	c	c	c	c	c	c
459	D. Pydipala	586986	821	201	57	b	1	b	b	c	c	c	c	c	c
460	Jaldam	586987	191	223	65	c	1	a	c	c	c	c	c	c	c
461	Challeru	586988	40	52	15	c	b	b	c	c	c	c	c	c	c
462	Yeguvadrapalle	586989	8	0	0										
463	Diguvadrapalle	586990	240	130	33	b	a	a	b	c	c	c	c	c	c
464	Ramakrishnapuram	586991	127	489	141	b	1	a	a	c	c	c	c	c	c
465	Gangavaram	586992	500	1253	329	b	1	a	a	c	c	c	c	c	c
466	Yeguvasivada	586993	62	0	0										
467	R. Venkatapuram	586994	111	301	76	c	1	a	b	c	c	c	c	c	c
468	Diguva Sivada	586995	201	677	200	c	1	a	b	c	c	c	c	c	c
469	Surampeta	586996	189	0	0										
470	Venkatanagaram	586997	80	124	34	b	a	a	b	l	c	c	c	c	c
471	Rajavaram	586998	929	1199	305	b	1	l	a	c	c	c	c	c	c
472	Kothuru	586999	844	271	81	b	1	a	a	c	c	c	c	c	c
473	Mulagapudi	587000	1555	4600	1150	l	2	2	l	c	c	c	c	c	c
474	Chakirevulapalem	587001	115	155	45	b	1	a	a	c	c	c	c	c	c
475	Tirupatammepeta	587002	161	756	204	a	1	b	a	c	c	c	c	c	c

**Census of India 2011- Village Directory
Amenities and Land use (As on 2009)**

Name of District : East Godavari

Location Code No.: 545

Name of Mandal Parishad : Rowthulapudi

Location Code No.: 0562

Number of educational amenities available (If not available within the village, the distance range code viz; a for <5 Kms, b for 5-10 Kms and c for 10+ kms of nearest place where facility is available is given).				Number of Medical Amenities available. (If not available within the village, the distance range code viz; a for < 5 Kms, b for 5-10 Kms and c for 10+ kms of nearest place where facility is available is given).										Name of Village	Sl. No.	
Vocational training school /ITI	Non-formal training centre (NFTC)	Special school for disabled (SSD)	Others (specify)	Community health centre (CHC)	Primary health centre (PHC)	Primary health sub centre (PHS)	Maternity and child welfare centre (MCW)	T.B. clinic (TBC)	Hospital-allopathic (HA)	Hospital-alternative medicine (HO)	Dispensary (D)	Veterinary hospital (VH)	Mobile health clinic (MHC)			Family welfare centre (FWC)
17	18	19	20	21	22	23	24	25	26	27	28	29	30	31	2	1
c	c	c		c	c	c	c	c	c	c	c	c	c	c	Dabbadi	453
c	c	c		c	c	c	c	c	c	c	c	c	c	c	Sarlanka	454
c	c	c		c	c	c	c	c	c	c	c	c	c	c	Satyavaram	455
c	c	c		c	c	l	c	c	c	c	c	c	c	c	Raghavapatnam	456
c	c	c		c	c	c	c	c	c	c	c	c	c	c	Ginnelaram	457
c	c	c		c	c	c	c	c	c	c	c	c	c	c	Pedduru	458
c	c	c		b	b	b	c	c	c	c	c	b	b	c	D. Pydipala	459
c	c	c		c	c	c	c	c	c	c	c	c	c	c	Jaldam	460
c	c	c		c	c	c	c	c	c	c	c	c	c	c	Challeru	461
															Yeguvadrapalle	462
c	c	c		b	b	b	c	c	c	c	c	b	c	c	Diguvadrapalle	463
c	c	c		b	b	b	c	c	c	c	c	b	c	c	Ramakrishnapuram	464
c	c	c		b	b	b	c	c	c	c	c	b	c	c	Gangavaram	465
															Yeguvasivada	466
c	c	c		c	c	c	c	c	c	c	c	c	c	c	R. Venkatapuram	467
c	c	c		c	c	c	c	c	c	c	c	c	c	c	Diguva Sivada	468
															Surampeta	469
c	c	c		b	b	b	c	c	c	c	c	b	b	c	Venkatanagaram	470
c	c	c		b	b	l	c	c	c	c	c	b	c	c	Rajavaram	471
c	c	c		b	b	b	c	c	c	c	c	b	c	c	Kothuru	472
c	c	c		b	b	l	c	c	c	c	c	l	c	c	Mulagapudi	473
c	c	c		b	b	b	c	c	c	c	c	b	c	c	Chakirevulapalem	474
c	c	c		b	b	b	c	c	c	c	c	b	c	c	Tirupatammampeta	475

**Census of India 2011- Village Directory
Amenities and Land use (As on 2009)**

Name of District : East Godavari

Location Code No.: 545

Name of Mandal Parishad : Rowthulapudi

Location Code No.: 0562

Sl. No.	Name of Village	Number of Non-Government Medical Amenities available.							Availability of drinking water - Yes / No							
		Charitable non Govt. hospital/Nursing home.	Medical practitioner with MBBS Degree	Medical practitioner with other degree	Medical practitioner with no degree	Traditional practitioner and faith healer	Medicine Shop	Others	Tap water (Treated/Untreated)	Well water (Covered / Uncovered well)	Hand Pump	Tube wells / Bore well	Spring	River / Canal	Tank / Pond / Lake	Others
1	2	32	33	34	35	36	37	38	39	40	41	42	43	44	45	46
453	Dabbadi	0	0	0	0	0	0	0	No	Yes	No	No	No	Yes	No	No
454	Sarlanka	0	0	0	0	0	0	0	No	Yes	Yes	No	No	Yes	No	No
455	Satyavaram	0	0	0	0	0	0	0	No	Yes	Yes	No	No	No	No	No
456	Raghavapatnam	0	0	0	0	0	0	0	No	Yes	Yes	No	No	No	No	No
457	Ginnelaram	0	0	0	0	0	0	0	No	No	No	No	No	Yes	No	No
458	Pedduru	0	0	0	0	0	0	0	No	Yes	No	No	No	Yes	No	No
459	D. Pydipala	0	0	0	0	0	0	0	No	No	Yes	No	No	No	No	No
460	Jaldam	0	0	0	0	0	0	0	No	Yes	Yes	No	No	No	No	No
461	Challeru	0	0	0	0	0	0	0	No	No	Yes	No	No	No	No	No
462	Yeguvadarpalle															
463	Diguvadarpalle	0	0	0	0	0	0	0	No	No	Yes	No	No	No	No	No
464	Ramakrishnapuram	0	0	0	0	0	0	0	Yes	Yes	Yes	Yes	No	No	No	No
465	Gangavaram	0	0	0	0	0	0	0	No	Yes	Yes	No	No	No	No	No
466	Yeguvasivada															
467	R. Venkatapuram	0	0	0	0	0	0	0	No	Yes	Yes	No	No	No	No	No
468	Diguva Sivada	0	0	0	0	0	0	0	No	Yes	Yes	No	No	No	No	No
469	Surampeta															
470	Venkatanagaram	0	0	0	0	0	0	0	No	No	Yes	No	No	No	No	No
471	Rajavaram	0	0	0	1	1	0	0	Yes	Yes	Yes	No	No	No	No	No
472	Kothuru	0	0	0	0	0	0	0	No	Yes	Yes	Yes	No	No	No	No
473	Mulagapudi	0	0	0	2	2	0	0	Yes	Yes	Yes	Yes	No	No	No	No
474	Chakirevulapalem	0	0	0	0	0	0	0	No	No	Yes	No	No	No	No	No
475	Tirupatammepeta	0	0	0	0	0	0	0	No	No	Yes	No	No	No	No	No

**Census of India 2011- Village Directory
Amenities and Land use (As on 2009)**

Name of District : East Godavari

Location Code No.: 545

Name of Mandal Parishad : Rowthulapudi

Location Code No.: 0562

Availability of toilet & others Yes / No				Communication and transport facilities (If amenities available code -Yes is given except for Village Pin Code ,If not available within the village , the distance range code viz; a for < 5 Kms, b for 5-10 Kms and c for 10+ kms of nearest place where facility is available is given).								Name of Village	Sl. No.
Community toilet including bath.	Community toilet excluding bath.	Rural sanitary mart or sanitary hardware outlet available near the village.	Community bio- gas or recycle of waste for productive use.	Post office(PO)	Sub post office (SPO)	Post & Telegraph office (P&TO)	Village Pin Code	Telephones (Land lines)	Public call office (PCO)	Mobile phone coverage	Internet cafes/ Common service centre (CSC)		
47	48	49	50	51	52	53	54	55	56	57	58	2	1
No	No	No	No	c	c	c	533446	c	c	Yes	c	Dabbadi	453
No	No	No	No	c	c	c	533446	c	c	Yes	c	Sarlanka	454
No	No	No	No	c	c	c	533446	c	c	Yes	c	Satyavaram	455
No	No	No	No	c	c	c	533446	c	c	Yes	c	Raghavapatnam	456
No	No	No	No	c	c	c	533446	c	c	Yes	c	Ginnelaram	457
No	No	No	No	c	c	c	533446	c	c	Yes	c	Pedduru	458
No	No	Yes	No	b	c	c	533446	b	b	Yes	b	D. Pydipala	459
No	No	No	No	c	c	c	533446	c	c	Yes	c	Jaldam	460
No	No	No	No	c	c	c	533446	c	c	Yes	c	Challeru	461
												Yeguvadrapalle	462
No	No	No	No	b	b	c	533407	b	b	Yes	b	Diguvadrapalle	463
No	No	No	No	b	b	c	533407	b	b	Yes	b	Ramakrishnapuram	464
No	No	No	No	b	b	c	533407	b	b	Yes	b	Gangavaram	465
												Yeguvasivada	466
No	No	Yes	No	c	b	c	533407	c	c	Yes	c	R. Venkatapuram	467
No	No	No	No	c	b	c	533407	c	c	Yes	c	Diguva Sivada	468
												Surampeta	469
No	No	No	No	b	a	c	533446	b	b	Yes	b	Venkatanagaram	470
No	No	No	No	b	Yes	c	533407	Yes	Yes	Yes	b	Rajavaram	471
No	No	No	No	b	b	c	533446	b	b	Yes	b	Kothuru	472
No	Yes	No	No	b	Yes	c	533446	Yes	Yes	Yes	b	Mulagapudi	473
No	No	No	No	b	b	c	533446	b	b	Yes	b	Chakirevulapalem	474
No	No	No	No	a	b	c	533446	a	a	Yes	b	Tirupattampeta	475

**Census of India 2011- Village Directory
Amenities and Land use (As on 2009)**

Name of District : East Godavari

Location Code No.: 545

Name of Mandal Parishad : Rowthulapudi

Location Code No.: 0562

Sl. No.	Name of Village	Communication and transport facilities (If amenities available code -Yes is given except for Village Pin Code, If not available within the village, the distance range code viz; a for < 5 Kms, b for 5-10 Kms and c for 10+ kms of nearest place where facility is available is given).								
		Private courier facility	Bus service (Public & Private)	Railway stations	Auto/Modified Autos	Taxis and Vans	Tractors	Cycle-pulled rickshaws(Manual & Machine driven)	Carts driven by animals	Sea /River ferry service
1	2	59	60	61	62	63	64	65	66	67
453	Dabbadi	c	c	c	b	c	b		Yes	c
454	Sarlanka	c	c	c	b	c	b		Yes	c
455	Satyavaram	c	c	c	b	c	b		Yes	c
456	Raghavapatnam	c	c	c	Yes	c	Yes		Yes	c
457	Ginnelaram	c	c	c	b	c	c		Yes	c
458	Pedduru	c	c	c	b	c	c		Yes	c
459	D. Pydipala	b	b	c	b	b	b		Yes	c
460	Jaldam	c	c	c	b	b	b		Yes	c
461	Challeru	c	c	c	b	c	b		Yes	c
462	Yeguvadarpalle									
463	Diguvadarpalle	b	a	c	a	a	a		Yes	c
464	Ramakrishnapuram	b	Yes	c	Yes	Yes	Yes		Yes	c
465	Gangavaram	b	a	c	a	a	Yes		Yes	c
466	Yeguvasivada									
467	R. Venkatapuram	c	a	c	a	a	Yes		Yes	c
468	Diguva Sivada	c	a	c	a	a	Yes		Yes	c
469	Surampeta									
470	Venkatanagaram	b	a	c	a	a	Yes		Yes	c
471	Rajavaram	b	Yes	c	Yes	Yes	Yes		Yes	c
472	Kothuru	b	Yes	c	Yes	Yes	Yes		Yes	c
473	Mulagapudi	b	Yes	c	Yes	Yes	Yes		Yes	c
474	Chakirevulapalem	b	b	c	a	a	a		Yes	c
475	Tirupatammepeta	b	b	c	a	a	Yes		Yes	c

**Census of India 2011- Village Directory
Amenities and Land use (As on 2009)**

Name of District : East Godavari

Location Code No.: 545

Name of Mandal Parishad : Rowthulapudi

Location Code No.: 0562

Village connected to highways,village roads, banks & credit societies (If amenities available code -Yes is given, If not available within the village , the distance range code viz; a for < 5 Kms, b for 5-10 Kms and c for 10+ kms of nearest place where facility is available is given).												Name of Village	Sl. No.
68	69	70	71	72	73	74	75	76	77	78	79		
c	c	c	c	b	Yes	b		Yes	c	c	c	Dabbadi	453
c	c	c	c	a	Yes	b		Yes	c	c	c	Sarlanka	454
c	c	b	b	a	Yes	b		Yes	c	c	c	Satyavaram	455
c	c	Yes	Yes	Yes	Yes	c		Yes	c	c	c	Raghavapatnam	456
c	c	b	b	a	Yes	b		Yes	c	c	c	Ginnelaram	457
c	c	b	b	a	Yes	b		Yes	c	c	c	Pedduru	458
c	c	b	b	b	Yes	b		Yes	b	c	b	D. Pydipala	459
c	c	a	a	b	Yes	b		Yes	c	c	c	Jaldam	460
c	c	b	b	a	Yes	b		Yes	c	c	c	Challeru	461
												Yeguvadrapalle	462
c	c	a	a	b	Yes	b		Yes	b	b	b	Diguvadrapalle	463
c	c	Yes	Yes	a	Yes	b		Yes	b	b	b	Ramakrishnapuram	464
c	c	Yes	Yes	Yes	Yes	c		Yes	b	b	b	Gangavaram	465
												Yeguvasivada	466
c	c	Yes	Yes	a	Yes	b		Yes	c	b	c	R. Venkatapuram	467
c	c	Yes	Yes	Yes	Yes	b		Yes	c	b	c	Diguva Sivada	468
												Surampeta	469
c	c	a	a	a	Yes	b		Yes	b	a	b	Venkatanagaram	470
c	c	Yes	Yes	Yes	Yes	b		Yes	a	a	a	Rajavaram	471
c	c	Yes	Yes	b	Yes	b		Yes	b	b	b	Kothuru	472
c	c	Yes	Yes	Yes	Yes	Yes		Yes	b	b	b	Mulagapudi	473
c	c	Yes	Yes	a	Yes	b		Yes	b	c	b	Chakirevulapalem	474
c	c	Yes	Yes	Yes	Yes	b		Yes	a	c	b	Tirupattammapeta	475

**Census of India 2011- Village Directory
Amenities and Land use (As on 2009)**

Name of District : East Godavari

Location Code No.: 545

Name of Mandal Parishad : Rowthulapudi

Location Code No.: 0562

Sl. No.	Name of Village	Availability of miscellaneous facilities (If amenities available code -Yes is given, If not available within the village, the distance range code viz; a for < 5 Kms, b for 5-10 Kms and c for 10+ kms of nearest place where facility is available is given).									
		Self-Help Group (SHG)	Public distribution system (PDS) shop	Mandis / Regular market	Weekly Haat	Agricultural marketing society	Integrated Child Development Scheme (Nutritional Centres)	Anganwadi Centre (Nutritional Centres)	Others (Nutritional Centres)	ASHA (Accredited Social Health Activist)	Community centre with/without TV
1	2	80	81	82	83	84	85	86	87	88	89
453	Dabbadi	Yes	a	c	c	c	Yes	a	Yes	a	c
454	Sarlanka	Yes	b	c	c	c	Yes	b	Yes	b	c
455	Satyavaram	Yes	b	c	c	c	Yes	b	Yes	b	c
456	Raghavapatnam	Yes	Yes	c	c	c	Yes	Yes	Yes	Yes	c
457	Ginnelaram	Yes	b	c	c	c	Yes	b	Yes	b	c
458	Pedduru	Yes	b	c	c	c	Yes	b	Yes	b	c
459	D. Pydipala	Yes	b	b	b	c	Yes	b	Yes	b	b
460	Jaldam	Yes	b	c	c	c	Yes	b	Yes	b	c
461	Challeru	c	b	c	c	c	Yes	b	Yes	b	c
462	Yeguvadrapalle										
463	Diguvadarapalle	Yes	a	b	b	c	Yes	a	Yes	a	b
464	Ramakrishnapuram	Yes	Yes	b	b	c	Yes	a	Yes	a	b
465	Gangavaram	Yes	Yes	b	b	c	Yes	Yes	Yes	Yes	a
466	Yeguvasivada										
467	R. Venkatapuram	Yes	a	c	c	c	Yes	a	Yes	a	a
468	Diguva Sivada	Yes	Yes	c	c	c	Yes	Yes	Yes	a	b
469	Surampeta										
470	Venkatanagaram	Yes	a	b	a	c	Yes	Yes	Yes	a	a
471	Rajavaram	Yes	Yes	b	b	c	Yes	Yes	Yes	Yes	Yes
472	Kothuru	Yes	a	b	b	c	Yes	Yes	Yes	Yes	b
473	Mulagapudi	Yes	Yes	b	b	c	Yes	Yes	Yes	Yes	Yes
474	Chakirevulapalem	Yes	b	b	b	c	Yes	Yes	Yes	a	b
475	Tirupatammepeta	Yes	b	b	b	c	Yes	Yes	Yes	b	b

**Census of India 2011- Village Directory
Amenities and Land use (As on 2009)**

Name of District : East Godavari

Location Code No.: 545

Name of Mandal Parishad : Rowthulapudi

Location Code No.: 0562

Availability of miscellaneous facilities (If amenities available code -Yes is given, If not available within the village, the distance range code viz; a for < 5 Kms, b for 5-10 Kms and c for 10+ kms of nearest place where facility is available is given).								Availability of electricity (Yes/No)				Nearest Town		Name of Village	Sl. No.
Sports Field,	Sports Club / Recreation Centre	Cinema / Video Hall	Public Library	Public Reading Room	Newspaper Supply	Assembly Polling station	Birth & Death Registration Office	Power Supply for Domestic Use (ED)	Power Supply for Agricultural Use (EAG)	Power Supply for Commercial Use (EC)	Power Supply for All Uses (EA)	Name	Distance range code i.e. a for <5 Kms, b for 5-10 Kms and c for 10+ kms		
90	91	92	93	94	95	96	97	98	99	100	101	102	103	2	1
c	c	c	c	c	Yes	a	a	Yes	Yes	Yes	Yes	Tuni	c	Dabbadi	453
c	c	c	c	c	Yes	b	b	Yes	Yes	Yes	Yes	Tuni	c	Sarlanka	454
c	c	c	c	c	Yes	b	b	Yes	Yes	Yes	Yes	Tuni	c	Satyavaram	455
c	c	c	c	c	Yes	Yes	Yes	Yes	Yes	Yes	Yes	Tuni	c	Raghavapatnam	456
c	c	c	c	c	Yes	b	b	Yes	Yes	Yes	Yes	Tuni	c	Ginnelaram	457
c	c	c	c	c	Yes	b	Yes	Yes	Yes	Yes	Yes	Tuni	c	Pedduru	458
c	c	b	b	b	Yes	a	a	Yes	Yes	Yes	Yes	Tuni	c	D. Pydipala	459
c	c	c	c	c	Yes	Yes	Yes	Yes	Yes	Yes	Yes	Tuni	c	Jaldam	460
c	c	c	c	c	Yes	b	Yes	Yes	Yes	Yes	Yes	Tuni	c	Challeru	461
												Tuni	c	Yeguvadarapalle	462
c	c	b	b	b	Yes	a	a	Yes	Yes	Yes	Yes	Tuni	c	Diguvadarapalle	463
c	c	b	b	b	Yes	Yes	Yes	Yes	Yes	Yes	Yes	Tuni	c	Ramakrishnapuram	464
c	c	a	b	b	Yes	Yes	Yes	Yes	Yes	Yes	Yes	Tuni	c	Gangavaram	465
												Tuni	c	Yeguvasivada	466
c	c	a	a	a	Yes	a	a	Yes	Yes	Yes	Yes	Tuni	c	R. Venkatapuram	467
c	c	b	b	b	Yes	Yes	Yes	Yes	Yes	Yes	Yes	Tuni	c	Diguva Sivada	468
												Tuni	c	Surampeta	469
c	c	b	c	a	Yes	a	a	Yes	Yes	Yes	Yes	Tuni	c	Venkatanagaram	470
c	c	b	a	a	Yes	Yes	Yes	Yes	Yes	Yes	Yes	Tuni	c	Rajavaram	471
c	c	b	b	b	Yes	a	Yes	Yes	Yes	Yes	Yes	Tuni	c	Kothuru	472
Yes	c	b	b	Yes	Yes	Yes	Yes	Yes	Yes	Yes	Yes	Tuni	c	Mulagapudi	473
c	c	b	b	b	Yes	a	Yes	Yes	Yes	Yes	Yes	Tuni	c	Chakirevulapalem	474
c	c	b	b	b	Yes	Yes	Yes	Yes	Yes	Yes	Yes	Tuni	c	Tirupatammapeta	475

**Census of India 2011- Village Directory
Amenities and Land use (As on 2009)**

Name of District : East Godavari

Location Code No.: 545

Name of Mandal Parishad : Rowthulapudi

Location Code No.: 0562

Sl. No.	Name of Village	Land Use										
		Area under different types of land use (in hectares rounded up to one decimal place)										
		Forests	Area under Non-agricultural Uses	Barren and Un-cultivable land	Permanent Pastures and Other Grazing Lands	Land Under Miscellaneous Tree Crops etc.	Culturable Waste Land	Fallow lands other than current fallows	Current Fallows	Net Area Sown	Total Irrigated Land Area	Total Un-irrigated Land Area
1	2	104	105	106	107	108	109	110	111	112	113	114
453	Dabbadi	0	5.9	0	0	0	0	63.7	0	24.4	0	88.1
454	Sarlanka	0	4.9	0	0	0	0.3	0	0	51.8	11.9	39.9
455	Satyavaram	3.6	6.4	0	0	0	0.1	0	0	64.9	0	64.9
456	Raghavapatnam	0	168.7	0	0	0	10.2	0	0	641.1	74	567.1
457	Ginnelaram	0	5	0	0	0	0	0	0	45	6.6	38.4
458	Pedduru	0	7.7	0	0	0	0	0	0	77.3	2.1	75.2
459	D. Pydipala	0	321.9	0	0	0	301.8	0	0	197.3	13	184.3
460	Jaldam	0	8.6	0	0	0	45.2	0	0	137.2	27.1	110.1
461	Challeru	0	12.4	0	0	0	0	0	0	27.6	3.4	24.2
462	Yeguvadrapalle	0	7.2	0	0	0	0	0	0	0.8	0	0.8
463	Diguvadrapalle	0	204.1	0	0	0	0	0	0	35.9	1.1	34.8
464	Ramakrishnapuram	0	10	0	0	0	0	0	0	117	8.1	108.9
465	Gangavaram	0	102.7	0	0	0	30	0	0	367.3	28.3	339
466	Yeguvasivada	0	1.1	0	0	0	4.1	0	0	56.8	0	56.8
467	R. Venkatapuram	0	19.5	0	0	0	0	0	0	91.5	23.9	67.6
468	Diguva Sivada	0	41.7	0	0	0	0	0	0	159.3	2.1	157.2
469	Surampeta	0	61.8	0	0	0	0	0	19.2	108	19.2	108
470	Venkatanagaram	0	10.2	0	0	0	0	0	0	69.8	13.8	56
471	Rajavaram	0	48.7	0	0	0	4.4	0	0	875.9	74.4	801.5
472	Kothuru	77.4	567.5	0	0	0	0	0	0	199.1	16.5	182.6
473	Mulagapudi	0	747.8	0	0	0	22.9	0	0	784.3	148.8	635.5
474	Chakirevulapalem	0	10.8	0	0	0	3.1	0	0	101.1	0	101.1
475	Tirupatammapeta	0	34	85	5	15	0	0	0	22	22	0

**Census of India 2011- Village Directory
Amenities and Land use (As on 2009)**

Name of District : East Godavari

Location Code No.: 545

Name of Mandal Parishad : Rowthulapudi

Location Code No.: 0562

Land Use					Name of three most important commodities manufactured			Name of Village	Sl. No.
Area irrigated by source (in hectare).					First	Second	Third		
Canals (C)	Wells/Tube-wells(W/TW)	Tanks/Lakes(T/L)	Water Falls(WF)	Others(O)					
115	116	117	118	119	120	121	122	2	1
0	0	0	0	0				Dabbadi	453
11.9	0	0	0	0				Sarlanka	454
0	0	0	0	0				Satyavaram	455
74	0	0	0	0				Raghavapatnam	456
6.6	0	0	0	0				Ginnelaram	457
0	0	2.1	0	0				Pedduru	458
13	0	0	0	0				D. Pydipala	459
0	27.1	0	0	0				Jaldam	460
0	3.4	0	0	0				Challeru	461
0	0	0	0	0				Yeguvadrapalle	462
0	1.1	0	0	0				Diguvadrapalle	463
0	8.1	0	0	0				Ramakrishnapuram	464
28.3	0	0	0	0				Gangavaram	465
0	0	0	0	0				Yeguvasivada	466
23.9	0	0	0	0				R. Venkatapuram	467
2.1	0	0	0	0				Diguva Sivada	468
5.9	0	13.3	0	0				Surampeta	469
0	13.8	0	0	0				Venkatanagaram	470
0	74.4	0	0	0				Rajavaram	471
0	0	16.5	0	0				Kothuru	472
0	148.8	0	0	0	Textiles			Mulagapudi	473
0	0	0	0	0				Chakirevulapalem	474
0	22	0	0	0				Tirupattampeta	475

**Census of India 2011- Village Directory
Amenities and Land use (As on 2009)**

Name of District : East Godavari

Location Code No.: 545

Name of Mandal Parishad : Rowthulapudi

Location Code No.: 0562

Sl. No.	Name of Village	Location code no.	Total area of the village (in hectares rounded up to one decimal place)	Total population (2011 census)	Number of households (2011 census)	Number of educational amenities available (If not available within the village, the distance range code viz; a for < 5 Kms, b for 5-10 Kms and c for 10+ kms of nearest place where facility is available is given).									
						Pre-Primary school (PP)	Primary school (P)	Middle school (M)	Secondary School (S)	Senior Secondary school (SS)	Degree college of arts, science & commerce (ASC)	Engineering college(EC)	Medical college (MC)	Management institute (MI)	Polytechnic (Pt)
1	2	3	4	5	6	7	8	9	10	11	12	13	14	15	16
476	Santha Pydipala	587003	433	2196	591	a	2	1	a	c	c	c	c	c	c
477	Uppampalem	587004	463	505	133	a	1	a	a	c	c	c	c	c	c
478	Gummaregula	587005	420	1435	363	a	1	a	a	c	c	c	c	c	c
479	Balarampuram	587006	215	2050	573	a	1	1	1	a	c	c	c	c	c
480	A. Mallavaram	587007	1063	2833	605	b	1	1	1	1	c	c	c	c	c
481	Kondapalem	587008	337	0	0										
482	Bapabhupalapatnam	587009	510	830	230	b	1	a	a	a	c	c	c	c	c
483	Latchireddipalem	587010	744	3078	796	b	2	1	1	c	c	c	c	c	c
484	Namagiri Narendrapatnam	587011	1109	3107	879	c	3	1	b	c	c	c	c	c	c
485	Anantharam	587012	81	0	0										
486	China Mallapuram	587013	383	0	0										
487	Rowthulapudi	587014	1581	10784	2905	1	6	2	2	c	c	c	c	c	c
488	Gidajam	587015	775	2853	776	b	1	1	b	c	c	c	c	c	c
489	Srungadhara Agraharam	587016	218	2618	698	b	3	1	b	c	c	c	c	c	c
490	Dhara Jagannadhapuram	587017	229	740	196	c	1	a	b	c	c	b	c	c	b
491	Billavaka	587018	618	50	13	c	a	a	b	c	c	b	c	c	b
492	Koduru	587019	567	479	156	b	1	a	b	c	c	c	c	c	c
493	Parupaka	587020	293	2336	652	c	1	1	c	c	c	c	c	c	c
494	Pallapu Chamavaram	587021	236	1510	427	c	2	a	a	c	c	c	c	c	c
495	Meraka Chamavaram	587022	339	1675	481	a	1	a	a	a	c	c	c	c	c
496	Srungavaram	587023	893	3774	986	a	1	1	a	2	c	c	c	c	c
Total			18862	55236	14728	2	48	15	6	4	0	0	0	0	0

**Census of India 2011- Village Directory
Amenities and Land use (As on 2009)**

Name of District : East Godavari

Location Code No.: 545

Name of Mandal Parishad : Rowthulapudi

Location Code No.: 0562

Number of educational amenities available (If not available within the village, the distance range code viz; a for <5 Kms, b for 5-10 Kms and c for 10+ kms of nearest place where facility is available is given).				Number of Medical Amenities available. (If not available within the village, the distance range code viz; a for < 5 Kms, b for 5-10 Kms and c for 10+ kms of nearest place where facility is available is given).										Name of Village	Sl. No.	
Vocational training school /ITI	Non-formal training centre (NFTC)	Special school for disabled (SSD)	Others (specify)	Community health centre (CHC)	Primary health centre (PHC)	Primary health sub centre (PHS)	Maternity and child welfare centre (MCW)	T.B. clinic (TBC)	Hospital-allopathic (HA)	Hospital-alternative medicine (HO)	Dispensary (D)	Veterinary hospital (VH)	Mobile health clinic (MHC)			Family welfare centre (FWC)
17	18	19	20	21	22	23	24	25	26	27	28	29	30	31	2	1
c	c	c		a	a	1	c	c	c	c	c	a	c	c	Santha Pydipala	476
c	c	c		a	a	a	c	c	c	c	b	a	c	c	Uppampalem	477
c	c	c		a	a	a	c	c	c	c	b	a	c	c	Gummaregula	478
c	c	c		a	a	a	c	c	c	c	b	a	c	c	Balarampuram	479
c	c	c		b	b	1	c	c	c	c	c	b	c	c	A. Mallavaram	480
															Kondapalem	481
c	c	c		b	b	b	c	c	c	c	b	b	c	c	Bapabhupalapatnam	482
c	c	c		b	b	1	c	c	c	c	b	b	c	c	Latchireddipalem	483
c	c	c		c	c	c	c	c	c	c	c	c	c	c	Namagiri Narendrapatnam	484
															Anantharam	485
															China Mallapuram	486
c	c	c		1	b	2	c	c	c	c	1	1	c	c	Rowthulapudi	487
c	c	c		b	b	b	c	c	c	c	b	b	c	c	Gidajam	488
c	c	c		b	b	1	c	c	c	c	b	b	c	c	Srungadhara Agraharam	489
b	c	c		c	c	c	b	c	c	c	b	c	c	c	Dhara Jagannadhapuram	490
b	c	c		c	c	c	b	c	c	c	c	c	c	c	Billavaka	491
c	c	c		b	b	b	c	c	c	c	b	b	b	c	Koduru	492
c	c	c		c	c	1	c	c	c	c	b	c	c	c	Parupaka	493
c	c	c		b	b	b	c	c	c	c	b	b	c	c	Pallapu Chamavaram	494
c	c	c		b	b	b	c	c	c	c	b	b	c	c	Meraka Chamavaram	495
c	c	c		b	b	1	c	c	c	c	b	b	c	c	Srungavaram	496
0	0	0	0	1	0	11	0	0	0	0	1	2	0	0		

**Census of India 2011- Village Directory
Amenities and Land use (As on 2009)**

Name of District : East Godavari

Location Code No.: 545

Name of Mandal Parishad : Rowthulapudi

Location Code No.: 0562

Sl. No.	Name of Village	Number of Non-Government Medical Amenities available.							Availability of drinking water - Yes / No							
		Charitable non Govt. hospital/Nursing home.	Medical practitioner with MBBS Degree	Medical practitioner with other degree	Medical practitioner with no degree	Traditional practitioner and faith healer	Medicine Shop	Others	Tap water (Treated/Untreated)	Well water (Covered / Uncovered well)	Hand Pump	Tube wells / Bore well	Spring	River / Canal	Tank / Pond / Lake	Others
1	2	32	33	34	35	36	37	38	39	40	41	42	43	44	45	46
476	Santha Pydipala	0	0	0	2	1	0	0	Yes	Yes	Yes	Yes	No	No	No	No
477	Uppampalem	0	0	0	0	0	0	0	No	No	Yes	No	No	No	No	No
478	Gummaregula	0	0	0	0	0	0	0	Yes	No	Yes	No	No	No	No	No
479	Balarampuram	0	0	0	0	0	0	0	Yes	Yes	Yes	Yes	No	No	No	No
480	A. Mallavaram	0	0	0	1	0	0	0	Yes	Yes	Yes	Yes	No	No	No	No
481	Kondapalem															
482	Bapabhupalapatnam	0	0	0	0	0	0	0	Yes	Yes	Yes	Yes	No	No	No	No
483	Latchireddipalem	0	0	0	0	0	0	0	Yes	Yes	Yes	Yes	No	No	No	No
484	Namagiri Narendrapatnam	0	0	0	1	0	0	0	Yes	Yes	Yes	No	No	No	No	No
485	Anantharam															
486	China Mallapuram															
487	Rowthulapudi	0	0	0	6	1	0	0	Yes	Yes	Yes	Yes	No	No	No	No
488	Gidajam	0	0	0	1	0	0	0	Yes	Yes	Yes	No	No	No	No	No
489	Srungadhara Agraharam	0	0	0	0	0	0	0	Yes	Yes	Yes	Yes	No	No	No	No
490	Dhara Jagannadhapuram	0	0	0	1	0	0	0	Yes	Yes	Yes	Yes	No	No	No	No
491	Billavaka	0	0	0	1	0	0	0	No	No	Yes	No	No	No	No	No
492	Koduru	0	0	0	1	0	0	0	Yes	Yes	Yes	No	No	No	No	No
493	Parupaka	0	0	0	0	1	0	0	Yes	Yes	Yes	No	No	No	No	No
494	Pallapu Chamavaram	0	0	0	1	0	0	0	Yes	Yes	Yes	No	No	No	No	No
495	Meraka Chamavaram	0	0	0	1	0	0	0	Yes	Yes	Yes	No	No	No	No	No
496	Srungavaram	0	0	0	1	0	2	0	Yes	Yes	Yes	No	No	No	No	No
Total		0	0	0	20	6	2	0	19	28	35	11	0	4	0	0

**Census of India 2011- Village Directory
Amenities and Land use (As on 2009)**

Name of District : East Godavari

Location Code No.: 545

Name of Mandal Parishad : Rowthulapudi

Location Code No.: 0562

Availability of toilet & others Yes / No				Communication and transport facilities (If amenities available code -Yes is given except for Village Pin Code ,If not available within the village , the distance range code viz; a for < 5 Kms, b for 5-10 Kms and c for 10+ kms of nearest place where facility is available is given).								Name of Village	Sl. No.
Community toilet including bath.	Community toilet excluding bath.	Rural sanitary mart or sanitary hardware outlet available near the village.	Community bio- gas or recycle of waste for productive use.	Post office(PO)	Sub post office (SPO)	Post & Telegraph office (P&TO)	Village Pin Code	Telephones (Land lines)	Public call office (PCO)	Mobile phone coverage	Internet cafes/ Common service centre (CSC)		
47	48	49	50	51	52	53	54	55	56	57	58	2	1
No	No	No	No	a	Yes	c	533446	Yes	Yes	Yes	a	Santha Pydipala	476
No	No	No	No	a	b	c	533446	a	a	Yes	a	Uppampalem	477
No	No	No	No	a	b	c	533446	a	a	Yes	a	Gummaregula	478
No	No	No	No	a	b	c	533406	Yes	Yes	Yes	a	Balarampuram	479
No	No	No	No	b	Yes	c	533406	Yes	Yes	Yes	b	A. Mallavaram	480
												Kondapalem	481
No	No	No	No	b	a	c	533406	b	b	Yes	a	Bapabhupalapatnam	482
No	Yes	No	No	b	Yes	c	533406	Yes	Yes	Yes	b	Latchireddipalem	483
No	No	No	No	c	b	c	533406	c	c	Yes	a	Namagiri Narendrapatnam	484
												Anantharam	485
												China Mallapuram	486
No	Yes	No	No	Yes	Yes	Yes	533446	Yes	Yes	Yes	Yes	Rowthulapudi	487
No	No	No	No	b	Yes	c	533406	Yes	Yes	Yes	b	Gidajam	488
No	No	No	No	b	Yes	c	533406	Yes	Yes	Yes	b	Srungadhara Agraharam	489
No	No	No	No	c	c	b	533406	c	c	Yes	c	Dhara Jagannadhapuram	490
No	No	No	No	c	c	b	533406	c	c	Yes	c	Billavaka	491
No	No	No	No	b	b	c	533406	b	b	Yes	b	Koduru	492
No	No	No	No	c	c	c	533406	Yes	Yes	Yes	c	Parupaka	493
No	No	No	No	b	a	c	533446	Yes	Yes	Yes	b	Pallapu Chamavaram	494
No	No	No	No	b	b	c	533446	b	b	Yes	b	Meraka Chamavaram	495
No	Yes	No	No	b	Yes	c	533401	Yes	Yes	Yes	b	Srungavaram	496
0	4	2	0	1	9	1		12	12	38	1		

**Census of India 2011- Village Directory
Amenities and Land use (As on 2009)**

Name of District : East Godavari

Location Code No.: 545

Name of Mandal Parishad : Rowthulapudi

Location Code No.: 0562

Sl. No.	Name of Village	Communication and transport facilities (If amenities available code -Yes is given except for Village Pin Code, If not available within the village, the distance range code viz; a for < 5 Kms, b for 5-10 Kms and c for 10+ kms of nearest place where facility is available is given).								
		Private courier facility	Bus service (Public & Private)	Railway stations	Auto/Modified Autos	Taxis and Vans	Tractors	Cycle-pulled rickshaws(Manual & Machine driven)	Carts driven by animals	Sea /River ferry service
1	2	59	60	61	62	63	64	65	66	67
476	Santha Pydipala	a	Yes	c	Yes	Yes	Yes		Yes	c
477	Uppampalem	a	a	c	a	a	Yes		Yes	c
478	Gummaregula	a	Yes	c	Yes	Yes	Yes		Yes	c
479	Balarampuram	a	Yes	c	Yes	Yes	Yes		Yes	c
480	A. Mallavaram	b	Yes	c	Yes	Yes	Yes		Yes	c
481	Kondapalem									
482	Bapabhupalapatnam	a	a	c	Yes	Yes	Yes		Yes	c
483	Latchireddipalem	b	Yes	c	Yes	Yes	Yes		Yes	c
484	Namagiri Narendrapatnam	a	Yes	c	Yes	Yes	Yes		Yes	c
485	Anantharam									
486	China Mallapuram									
487	Rowthulapudi	Yes	Yes	c	Yes	Yes	Yes	Yes	Yes	c
488	Gidajam	b	Yes	c	Yes	Yes	Yes		Yes	c
489	Srungadhara Agraharam	b	Yes	c	Yes	Yes	Yes		Yes	c
490	Dhara Jagannadhapuram	c	Yes	b	Yes	Yes	Yes		Yes	c
491	Billavaka	c	a	b	Yes	Yes	Yes		Yes	c
492	Koduru	b	Yes	c	Yes	Yes	Yes		Yes	c
493	Parupaka	c	Yes	c	Yes	Yes	Yes		Yes	c
494	Pallapu Chamavaram	b	Yes	c	Yes	Yes	Yes		Yes	c
495	Meraka Chamavaram	b	Yes	c	Yes	Yes	Yes		Yes	c
496	Srungavaram	b	Yes	c	Yes	Yes	Yes		Yes	c
Total		1	19	0	22	21	28	1	38	0

**Census of India 2011- Village Directory
Amenities and Land use (As on 2009)**

Name of District : East Godavari

Location Code No.: 545

Name of Mandal Parishad : Rowthulapudi

Location Code No.: 0562

Village connected to highways,village roads, banks & credit societies (If amenities available code -Yes is given, If not available within the village , the distance range code viz; a for < 5 Kms, b for 5-10 Kms and c for 10+ kms of nearest place where facility is available is given).												Name of Village	Sl. No.
68	69	70	71	72	73	74	75	76	77	78	79		
c	c	Yes	Yes	Yes	Yes	b		Yes	a	c	a	Santha Pydipala	476
c	c	a	a	Yes	Yes	b		Yes	a	c	a	Uppampalem	477
c	c	Yes	Yes	Yes	Yes	c		Yes	a	c	a	Gummaregula	478
c	c	Yes	Yes	Yes	Yes	b		Yes	a	c	a	Balarampuram	479
c	c	Yes	Yes	Yes	Yes	b		Yes	b	c	b	A. Mallavaram	480
												Kondapalem	481
c	c	Yes	Yes	Yes	Yes	b		Yes	a	c	c	Bapabhupalapatnam	482
c	c	Yes	Yes	Yes	Yes	Yes		Yes	b	c	b	Latchireddipalem	483
c	c	Yes	Yes	Yes	Yes	Yes		Yes	c	c	c	Namagiri Narendrapatnam	484
												Anantharam	485
												China Mallapuram	486
c	c	Yes	Yes	Yes	Yes	Yes		Yes	Yes	c	Yes	Rowthulapudi	487
b	b	Yes	Yes	Yes	Yes	b		Yes	b	c	b	Gidajam	488
c	c	Yes	Yes	Yes	Yes	b		Yes	b	c	b	Srungadhara Agraharam	489
c	c	Yes	Yes	Yes	Yes	b		Yes	c	c	c	Dhara Jagannadhapuram	490
c	c	a	a	a	Yes	b		Yes	c	c	c	Billavaka	491
c	c	Yes	Yes	a	Yes	b		Yes	b	c	b	Koduru	492
b	b	Yes	Yes	Yes	Yes	b		Yes	Yes	c	c	Parupaka	493
c	c	Yes	Yes	Yes	Yes	b		Yes	Yes	c	b	Pallapu Chamavaram	494
b	b	Yes	Yes	Yes	Yes	c		Yes	b	c	b	Meraka Chamavaram	495
c	c	Yes	Yes	Yes	Yes	Yes		Yes	b	c	b	Srungavaram	496
0	0	26	26	22	38	5	0	38	3	0	1		

**Census of India 2011- Village Directory
Amenities and Land use (As on 2009)**

Name of District : East Godavari

Location Code No.: 545

Name of Mandal Parishad : Rowthulapudi

Location Code No.: 0562

Sl. No.	Name of Village	Availability of miscellaneous facilities (If amenities available code -Yes is given, If not available within the village, the distance range code viz; a for < 5 Kms, b for 5-10 Kms and c for 10+ kms of nearest place where facility is available is given).									
		Self-Help Group (SHG)	Public distribution system (PDS) shop	Mandis / Regular market	Weekly Haat	Agricultural marketing society	Integrated Child Development Scheme (Nutritional Centres)	Anganwadi Centre (Nutritional Centres)	Others (Nutritional Centres)	ASHA (Accredited Social Health Activist)	Community centre with/without TV
1	2	80	81	82	83	84	85	86	87	88	89
476	Santha Pydipala	Yes	Yes	a	a	c	Yes	Yes	Yes	Yes	Yes
477	Uppampalem	Yes	a	a	a	c	Yes	a	Yes	a	a
478	Gummaregula	Yes	Yes	a	a	c	Yes	Yes	Yes	Yes	a
479	Balarampuram	Yes	Yes	a	a	c	Yes	Yes	Yes	Yes	Yes
480	A. Mallavaram	Yes	Yes	b	b	c	Yes	Yes	Yes	Yes	Yes
481	Kondapalem										
482	Bapabhupalapatnam	Yes	Yes	a	a	c	Yes	Yes	Yes	Yes	b
483	Latchireddipalem	Yes	Yes	b	b	c	Yes	Yes	Yes	Yes	Yes
484	Namagiri Narendrapatnam	Yes	Yes	c	c	c	Yes	Yes	Yes	Yes	b
485	Anantharam										
486	China Mallapuram										
487	Rowthulapudi	Yes	Yes	Yes	Yes	c	Yes	Yes	Yes	Yes	Yes
488	Gidajam	Yes	Yes	b	b	c	Yes	Yes	Yes	Yes	b
489	Srungadhara Agraharam	Yes	Yes	b	b	c	Yes	Yes	Yes	Yes	b
490	Dhara Jagannadhapuram	Yes	Yes	c	c	c	Yes	Yes	Yes	Yes	c
491	Billavaka	c	a	c	c	c	Yes	a	Yes	a	c
492	Koduru	Yes	Yes	b	b	c	Yes	Yes	Yes	a	b
493	Parupaka	Yes	Yes	c	c	c	Yes	Yes	Yes	Yes	Yes
494	Pallapu Chamavaram	Yes	Yes	b	b	c	Yes	Yes	Yes	Yes	b
495	Meraka Chamavaram	Yes	Yes	b	b	c	Yes	Yes	Yes	Yes	b
496	Srungavaram	Yes	Yes	b	b	c	Yes	Yes	Yes	Yes	Yes
Total		36	22	1	1	0	38	25	38	20	9

**Census of India 2011- Village Directory
Amenities and Land use (As on 2009)**

Name of District : East Godavari

Location Code No.: 545

Name of Mandal Parishad : Rowthulapudi

Location Code No.: 0562

Availability of miscellaneous facilities (If amenities available code -Yes is given, If not available within the village, the distance range code viz; a for < 5 Kms, b for 5-10 Kms and c for 10+ kms of nearest place where facility is available is given).								Availability of electricity (Yes/No)				Nearest Town		Name of Village	Sl. No.
Sports Field,	Sports Club / Recreation Centre	Cinema / Video Hall	Public Library	Public Reading Room	Newspaper Supply	Assembly Polling station	Birth & Death Registration Office	Power Supply for Domestic Use (ED)	Power Supply for Agricultural Use (EAG)	Power Supply for Commercial Use (EC)	Power Supply for All Uses (EA)	Name	Distance range code i.e. a for <5 Kms, b for 5-10 Kms and c for 10+ kms		
90	91	92	93	94	95	96	97	98	99	100	101	102	103	2	1
c	c	a	a	a	Yes	Yes	Yes	Yes	Yes	Yes	Yes	Tuni	c	Santha Pydipala	476
c	c	a	a	a	Yes	a	a	Yes	Yes	Yes	Yes	Tuni	c	Uppampalem	477
c	c	a	a	a	Yes	Yes	Yes	Yes	Yes	Yes	Yes	Tuni	c	Gummaregula	478
c	c	a	c	a	Yes	Yes	Yes	Yes	Yes	Yes	Yes	Tuni	c	Balarampuram	479
Yes	c	b	b	b	Yes	Yes	Yes	Yes	Yes	Yes	Yes	Tuni	c	A. Mallavaram	480
												Tuni	c	Kondapalem	481
c	c	a	a	a	Yes	Yes	a	Yes	Yes	Yes	Yes	Tuni	c	Bapabhupalapatnam	482
c	c	b	b	b	Yes	Yes	Yes	Yes	Yes	Yes	Yes	Tuni	c	Lathireddipalem	483
c	c	c	c	c	Yes	Yes	Yes	Yes	Yes	Yes	Yes	Tuni	c	Namagiri	484
												Tuni	c	Narendrapatnam	485
												Tuni	c	Anantharam	486
Yes	c	Yes	Yes	Yes	Yes	Yes	Yes	Yes	Yes	Yes	Yes	Tuni	c	China Mallapuram	487
c	c	b	b	b	Yes	Yes	Yes	Yes	Yes	Yes	Yes	Tuni	c	Rowthulapudi	488
c	c	b	b	b	Yes	Yes	Yes	Yes	Yes	Yes	Yes	Tuni	c	Gidajam	489
c	c	c	c	c	Yes	Yes	a	Yes	Yes	Yes	Yes	Tuni	c	Srungadhara Agraharam	490
c	c	c	c	c	Yes	a	a	Yes	Yes	Yes	Yes	Tuni	b	Dhara Jagannadhapuram	491
c	c	b	b	b	Yes	Yes	a	Yes	Yes	Yes	Yes	Tuni	b	Billavaka	492
c	c	c	c	c	Yes	Yes	Yes	Yes	Yes	Yes	Yes	Tuni	c	Koduru	493
c	c	c	c	c	Yes	Yes	Yes	Yes	Yes	Yes	Yes	Tuni	c	Parupaka	494
c	c	b	b	b	Yes	Yes	Yes	Yes	Yes	Yes	Yes	Tuni	c	Pallapu Chamavaram	495
c	c	b	b	b	Yes	Yes	Yes	Yes	Yes	Yes	Yes	Pithapuram	c	Meraka Chamavaram	496
c	c	b	b	b	Yes	Yes	Yes	Yes	Yes	Yes	Yes	Pithapuram	c	Srungavaram	496
3	0	1	1	2	38	24	25	38	38	38	38		0		

**Census of India 2011- Village Directory
Amenities and Land use (As on 2009)**

Name of District : East Godavari

Location Code No.: 545

Name of Mandal Parishad : Rowthulapudi

Location Code No.: 0562

Sl. No.	Name of Village	Land Use										
		Area under different types of land use (in hectares rounded up to one decimal place)										
		Forests	Area under Non-agricultural Uses	Barren and Un-cultivable land	Permanent Pastures and Other Grazing Lands	Land Under Miscellaneous Tree Crops etc.	Culturable Waste Land	Fallow lands other than current fallows	Current Fallows	Net Area Sown	Total Irrigated Land Area	Total Un-irrigated Land Area
1	2	104	105	106	107	108	109	110	111	112	113	114
476	Santha Pydipala	0	117.6	0	0	0	180.8	0	0	134.6	10	124.6
477	Uppampalem	0	307.3	0	0	0	24.3	0	0	131.4	26.7	104.7
478	Gummaregula	0	44.3	0	0	0	0	0	0	375.7	27.1	348.6
479	Balarampuram	0	23.3	0	0	0	0	0	0	191.7	74.9	116.8
480	A. Mallavaram	0	60.7	0	0	0	5.4	0	0	996.9	89.1	907.8
481	Kondapalem	0	49.4	0	0	0	10.3	0	0	277.3	24.1	253.2
482	Bapabhupalapatnam	0	75	50	15	10	0	33	0	327	37	323
483	Latchireddipalem	0	432.1	0	0	0	13.2	0	0	298.7	34.7	264
484	Namagiri Narendrapatnam	0	322.5	0	0	0	1.6	0	0	784.9	195.7	589.2
485	Anantharam	0	10.7	0	0	0	0.6	0	0	69.7	69.7	0
486	China Mallapuram	0	0.3	0	0	0	306.1	0	0	76.6	0	76.6
487	Rowthulapudi	0	180.9	0	0	0	201.6	0	0	1198.5	762.5	436
488	Gidajam	0	357	0	0	0	147.3	0	0	270.7	157.4	113.3
489	Srungadhara Agraharam	0	16.1	0	0	0	64.3	0	0	137.6	37.6	100
490	Dhara Jagannadhapuram	0	13.6	0	0	0	31.9	0	0	183.5	3.2	180.3
491	Billavaka	0	23	0	0	0	103	0	0	492	12	480
492	Koduru	0	274.4	0	0	0	0.6	0	0	292	42	250
493	Parupaka	0	0.4	0	0	0	0	0	0	292.6	52.6	240
494	Pallapu Chamavaram	0	27.7	0	0	0	12.5	0	0	195.8	185	10.8
495	Meraka Chamavaram	0	22.4	0	0	0	36.6	0	0	280	161	119
496	Srungavaram	0	45.7	0	0	0	70.2	0	0	777.1	146	631.1
Total		81	4813	135	20	25	1632	96.7	19.2	12039.7	2644.6	9511

**Census of India 2011- Village Directory
Amenities and Land use (As on 2009)**

Name of District : East Godavari

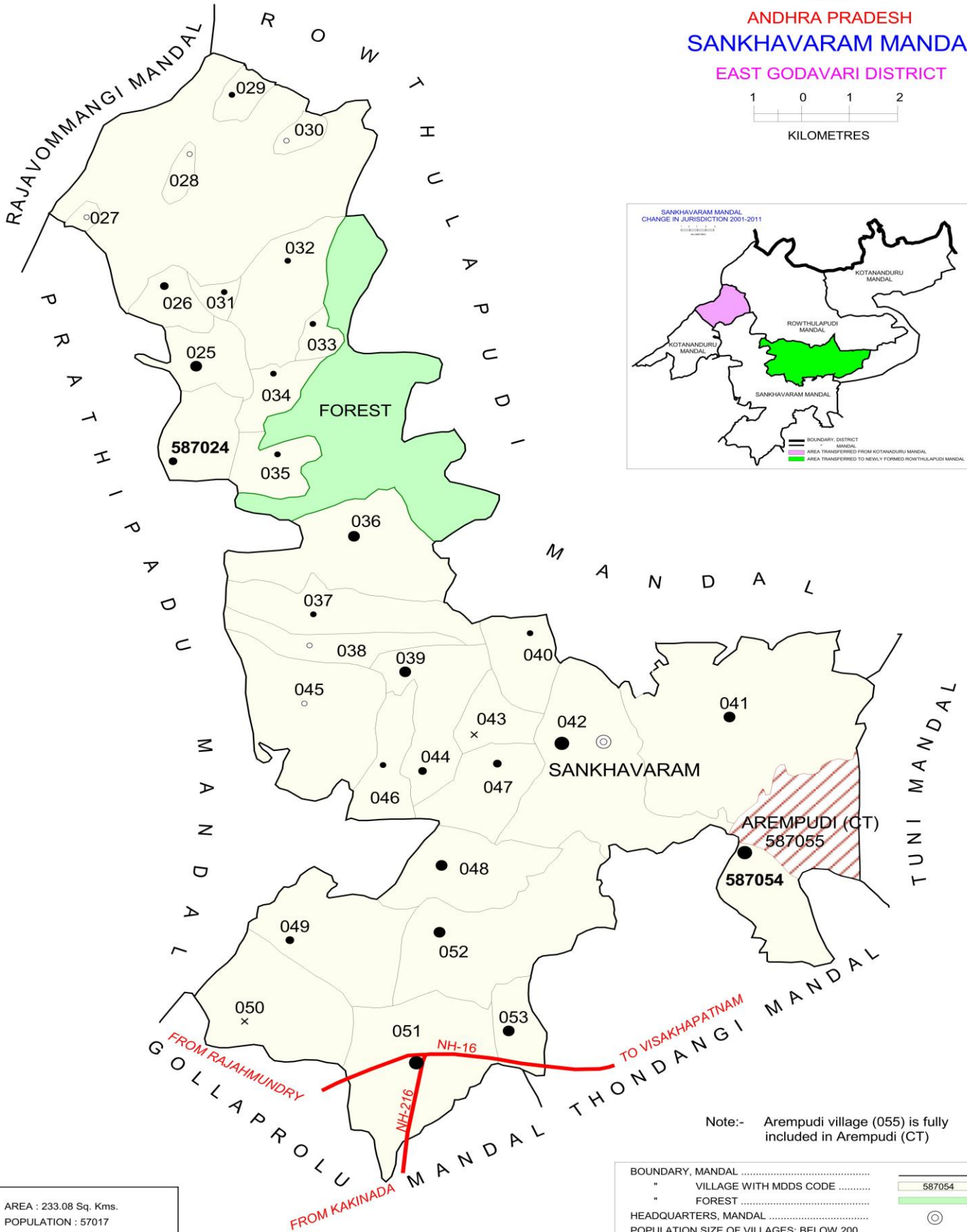
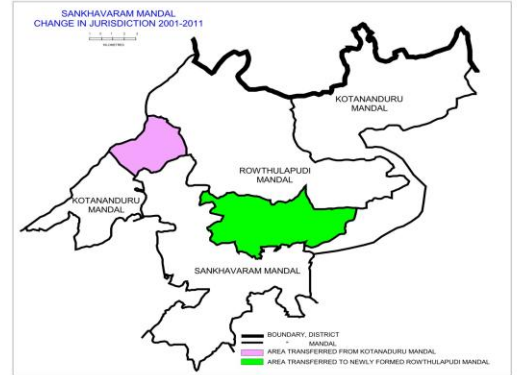
Location Code No.: 545

Name of Mandal Parishad : Rowthulapudi

Location Code No.: 0562

Land Use					Name of three most important commodities manufactured			Name of Village	Sl. No.
Area irrigated by source (in hectare).					First	Second	Third		
Canals (C)	Wells/Tube-wells(W/TW)	Tanks/Lakes(T/L)	Water Falls(WF)	Others(O)					
115	116	117	118	119	120	121	122	2	1
0	0	10	0	0				Santha Pydipala	476
0	6.5	20.2	0	0				Uppampalem	477
0	0	27.1	0	0	Textiles			Gummaregula	478
0	0	74.9	0	0				Balarampuram	479
0	16.9	72.2	0	0				A. Mallavaram	480
0	0	24.1	0	0				Kondapalem	481
0	37	0	0	0				Bapabhupalapatnam	482
0	15.7	19	0	0				Latchireddipalem	483
0	38.8	156.9	0	0				Namagiri Narendrapatnam	484
2.9	0	66.8	0	0				Anantharam	485
0	0	0	0	0				China Mallapuram	486
582.5	60	120	0	0				Rowthulapudi	487
157.4	0	0	0	0				Gidajam	488
37.6	0	0	0	0				Srungadhara Agraharam	489
0	0	0	0	3.2	Palm Oil			Dhara Jagannadhapuram	490
0	0	12	0	0				Billavaka	491
10	32	0	0	0				Koduru	492
15.6	32	5	0	0				Parupaka	493
0	40	145	0	0				Pallapu Chamavaram	494
0	20	141	0	0				Meraka Chamavaram	495
0	82	64	0	0				Srungavaram	496
971.7	679.6	990.1	0	3					

INDIA
ANDHRA PRADESH
SANKHAVARAM MANDAL
EAST GODAVARI DISTRICT



Note:- Aredempudi village (055) is fully included in Aredempudi (CT)

AREA : 233.08 Sq. Kms.
 POPULATION : 57017
 No. OF TOWNS : 1
 No. OF VILLAGES : 31
 DISTANCE FROM Dist.H.Qtrs.
 TO MANDAL H.Qtrs. : 50 Kms.

BOUNDARY, MANDAL	587054
" VILLAGE WITH MDDS CODE	587050
" FOREST	587055
HEADQUARTERS, MANDAL	⊙
POPULATION SIZE OF VILLAGES: BELOW 200,	○
200-499, 500-999, 1000-4999, 5000 AND ABOVE ...	●
UNINHABITED VILLAGES WITH MDDS CODE	×
CENSUS TOWN WITH MDDS CODE	▨
NATIONAL HIGHWAY	NH-16

**ALPHABETICAL LIST OF VILLAGES (MANDAL PARISHAD WISE)
EAST GODAVARI DISTRICT**

Sl. No.	Name of Village	2011 Census Location Code No.	2001 Census Location Code No.
1	2	3	4
Name of Mandal Parishad : Sankhavaram			
Name of Mandal : Sankhavaram (0009)			
1	Ammirekhala	2854504892587027	2814000901803400
2	Ankampalem	2854504892587033	2814000901804000
3	Annavaram	2854504892587054	2814000901807300
4	Anumarthi	2854504892587030	2814000901803700
5	Atchampeta	2854504892587044	2814000901806300
6	Avethi	2854504892587029	2814000901803600
7	Dhara Mallapuram	2854504892587032	2814000901803900
8	Gondhi	2854504892587046	2814000901806500
9	Gondhi Kothapalle	2854504892587039	2814000901805800
10	Gowrampeta	2854504892587036	2814000901805500
11	Jagannadhapuram	2854504892587037	2814000901805600
12	Jaggampeta	2854504892587047	2814000901806600
13	Kathipudi	2854504892587051	2814000901807000
14	Kondempudi	2854504892587043	2814000901806200
15	Konthangi	2854504892587048	2814000901806700
16	Mandapam	2854504892587041	2814000901806000
17	Masampalle	2854504892587038	2814000901805700
18	Nellipudi	2854504892587052	2814000901807100
19	Ondregula	2854504892587028	2814000901803500
20	Pedamallapuram	2854504892587025	2814000901803200
21	Polavaram	2854504892587031	2814000901803800
22	Rajaram	2854504892587045	2814000901806400
23	Ramannapalem	2854504892587050	2814000901806900
24	Sankhavaram	2854504892587042	2814000901806100
25	Seethayampeta	2854504892587053	2814000901807200
26	Siddivaripalem	2854504892587035	2814000901804300
27	Srungadhara	2854504892587024	2814000901803100
28	Vadrevu Venkatapuram	2854504892587040	2814000901805900
29	Vazrakutam	2854504892587049	2814000901806800
30	Velangi	2854504892587026	2814000901803300
31	Yarakapuram	2854504892587034	2814000901804100

**Census of India 2011- Village Directory
Amenities and Land use (As on 2009)**

Name of District : East Godavari

Location Code No.: 545

Name of Mandal Parishad : Sankhavaram

Location Code No.: 0563

Sl. No.	Name of Village	Location code no.	Total area of the village (in hectares rounded up to one decimal place)	Total population (2011 census)	Number of households (2011 census)	Number of educational amenities available (If not available within the village, the distance range code viz; a for < 5 Kms, b for 5-10 Kms and c for 10+ kms of nearest place where facility is available is given).									
						Pre-Primary school (PP)	Primary school (P)	Middle school (M)	Secondary School (S)	Senior Secondary school (SS)	Degree college of arts science & commerce (ASC)	Engineering college(EC)	Medical college (MC)	Management institute (MI)	Polytechnic (Pt)
1	2	3	4	5	6	7	8	9	10	11	12	13	14	15	16
497	Srungadhara	587024	331	650	205	b	1	a	a	c	c	c	c	c	c
498	Pedamallapuram	587025	326	1407	413	c	2	1	1	c	c	c	c	c	c
499	Velangi	587026	228	603	188	c	1	a	a	c	c	c	c	c	c
500	Ammirekhala	587027	43	12	3	c	1	b	b	c	c	c	c	c	c
501	Ondregula	587028	70	148	40	c	1	b	b	c	c	c	c	c	c
502	Avethi	587029	98	283	77	c	1	b	b	c	c	c	c	c	c
503	Anumarthi	587030	62	97	30	c	1	b	b	c	c	c	c	c	c
504	Polavaram	587031	573	272	75	c	1	c	a	c	c	c	c	c	c
505	Dhara Mallapuram	587032	70	328	78	c	1	b	a	c	c	c	c	c	c
506	Ankampalem	587033	70	200	52	c	1	c	b	c	c	c	c	c	c
507	Yarakapuram	587034	212	436	135	c	2	c	a	c	c	c	c	c	c
508	Siddivaripalem	587035	227	253	78	b	1	b	b	c	c	c	c	c	c
509	Gowrampeta	587036	531	1105	290	a	1	a	b	c	c	c	c	c	c
510	Jagannadhapuram	587037	187	295	83	b	1	b	b	c	c	c	c	c	c
511	Masampalle	587038	119	133	37	b	1	b	b	c	c	c	c	c	c
512	Gondhi Kothapalle	587039	237	2402	611	1	1	1	b	c	c	c	c	c	c
513	Vadrevu Venkatapuram	587040	309	441	123	a	1	a	a	c	c	c	c	c	c
514	Mandapam	587041	1770	3678	975	1	3	1	a	b	b	c	c	c	c
515	Sankhavaram	587042	818	11039	3138	1	3	1	1	1	c	c	c	c	c
516	Kondempudi	587043	337	0	0										
517	Atchampeta	587044	136	524	128	a	1	a	b	c	c	c	c	c	c
518	Rajaram	587045	532	185	53	a	1	a	b	c	c	c	c	c	c
519	Gondhi	587046	155	273	73	b	1	b	b	c	c	c	c	c	c

**Census of India 2011- Village Directory
Amenities and Land use (As on 2009)**

Name of District : East Godavari

Location Code No.: 545

Name of Mandal Parishad : Sankhavaram

Location Code No.: 0563

Number of educational amenities available (If not available within the village, the distance range code viz; a for <5 Kms, b for 5-10 Kms and c for 10+ kms of nearest place where facility is available is given).				Number of Medical Amenities available. (If not available within the village, the distance range code viz; a for < 5 Kms, b for 5-10 Kms and c for 10+ kms of nearest place where facility is available is given).										Name of Village	Sl. No.	
Vocational training school /ITI	Non-formal training centre (NFTC)	Special school for disabled (SSD)	Others (specify)	Community health centre (CHC)	Primary health centre (PHC)	Primary health sub centre (PHS)	Maternity and child welfare centre (MCW)	T. B. clinic (TBC)	Hospital-allopathic (HA)	Hospital-alternative medicine (HO)	Dispensary (D)	Veterinary hospital (VH)	Mobile health clinic (MHC)			Family welfare centre (FWC)
17	18	19	20	21	22	23	24	25	26	27	28	29	30	31	2	1
c	c	c		c	b	a	c	c	c	c	c	b	c	b	Srungadhara	497
c	c	c		c	1	1	c	c	c	c	c	1	c	b	Pedamallapuram	498
c	c	c		c	b	b	c	c	c	c	c	b	c	c	Velangi	499
c	c	c		c	c	c	c	c	c	c	c	c	c	c	Ammirekhala	500
c	c	c		c	c	c	c	c	c	c	c	c	c	c	Ondregula	501
c	c	c		c	c	c	c	c	c	c	c	c	c	c	Avethi	502
c	c	c		c	c	c	c	c	c	c	c	c	c	c	Anumarthi	503
c	c	c		c	c	c	c	c	c	c	c	c	c	c	Polavaram	504
c	c	c		c	c	c	c	c	c	c	c	c	c	b	Dhara Mallapuram	505
c	c	c		c	c	c	c	c	c	c	c	c	c	b	Ankampalem	506
c	c	c		c	b	b	c	c	c	c	c	b	c	b	Yarakapuram	507
c	c	c		c	b	c	c	c	c	c	c	c	c	b	Siddivaripalem	508
c	c	c		b	b	1	c	c	c	c	c	b	b	b	Gowrampeta	509
c	c	c		c	c	c	c	c	c	c	b	c	c	1	Jagannadhapuram	510
c	c	c		b	b	b	c	c	c	c	b	b	b	a	Masampalle	511
c	c	c		c	b	1	c	c	c	c	b	b	c	b	Gondhi Kothapalle	512
c	c	c		c	a	a	c	c	c	c	b	a	c	b	Vadrevu Venkatapuram	513
c	c	c		c	c	1	c	c	c	c	a	a	1	c	Mandapam	514
c	c	c		c	c	2	c	c	c	c	1	1	c	c	Sankhavaram	515
															Kondempudi	516
c	c	c		c	b	b	c	c	c	c	b	b	b	b	Atchampeta	517
c	c	c		c	b	b	c	c	c	c	c	b	b	b	Rajaram	518
c	c	c		c	b	b	c	c	c	c	c	b	b	b	Gondhi	519

**Census of India 2011- Village Directory
Amenities and Land use (As on 2009)**

Name of District : East Godavari

Location Code No.: 545

Name of Mandal Parishad : Sankhavaram

Location Code No.: 0563

Sl. No.	Name of Village	Number of Non-Government Medical Amenities available.							Availability of drinking water - Yes / No								
		Charitable non Govt. hospital/Nursing home.	Medical practitioner with MBBS Degree	Medical practitioner with other degree	Medical practitioner with no degree	Traditional practitioner and faith healer	Medicine Shop	Others	Tap water (Treated/Untreated)	Well water (Covered / Uncovered well)	Hand Pump	Tube wells / Bore well	Spring	River / Canal	Tank / Pond / Lake	Others	
1	2	32	33	34	35	36	37	38	39	40	41	42	43	44	45	46	
497	Srungadhara	0	0	0	1	0	0	0	Yes	Yes	Yes	No	No	No	No	No	
498	Pedamallapuram	0	0	0	2	0	0	0	Yes	Yes	Yes	No	No	No	No	No	
499	Velangi	0	0	1	0	0	0	0	No	Yes	Yes	No	Yes	No	No	No	
500	Ammirekhala	0	0	0	0	0	0	0	No	Yes	No	No	Yes	No	No	No	
501	Ondregula	0	0	0	0	1	0	0	No	Yes	No	No	Yes	No	No	No	
502	Avethi	0	0	0	0	1	0	0	No	Yes	No	No	Yes	No	No	No	
503	Anumarthi	0	0	0	0	1	0	0	No	Yes	No	No	Yes	Yes	No	No	
504	Polavaram	0	0	0	0	0	0	0	No	Yes	Yes	No	No	No	No	No	
505	Dhara Mallapuram	0	0	1	0	1	0	0	No	Yes	Yes	No	No	No	No	No	
506	Ankampalem	0	0	0	0	2	0	0	No	Yes	Yes	No	No	No	No	No	
507	Yarakapuram	0	0	1	0	0	0	0	No	Yes	Yes	No	No	No	No	No	
508	Siddivaripalem	0	0	1	0	0	0	0	Yes	Yes	Yes	No	No	No	No	No	
509	Gowrampeta	0	0	0	1	0	0	0	Yes	No	Yes	No	No	No	No	No	
510	Jagannadhapuram	0	0	0	1	0	0	0	No	No	Yes	No	No	No	No	No	
511	Masampalle	0	0	0	2	0	0	0	Yes	No	Yes	No	No	No	Yes	No	
512	Gondhi Kothapalle	0	0	0	2	0	0	0	Yes	Yes	Yes	No	No	No	No	No	
513	Vadrevu Venkatapuram	0	0	0	1	0	0	0	No	Yes	Yes	No	No	No	No	No	
514	Mandapam	0	0	0	1	0	0	0	Yes	Yes	Yes	No	No	No	No	No	
515	Sankhavaram	0	0	0	5	0	3	0	Yes	Yes	Yes	No	No	No	No	No	
516	Kondempudi																
517	Atchampeta	0	0	0	1	0	0	0	No	Yes	Yes	No	No	No	No	No	
518	Rajaram	0	0	0	1	0	0	0	No	Yes	Yes	No	No	No	No	No	
519	Gondhi	0	0	0	1	0	0	0	No	Yes	Yes	No	No	No	No	No	

**Census of India 2011- Village Directory
Amenities and Land use (As on 2009)**

Name of District : East Godavari

Location Code No.: 545

Name of Mandal Parishad : Sankhavaram

Location Code No.: 0563

Availability of toilet & others Yes / No				Communication and transport facilities (If amenities available code -Yes is given except for Village Pin Code ,If not available within the village , the distance range code viz; a for < 5 Kms, b for 5-10 Kms and c for 10+ kms of nearest place where facility is available is given).									Name of Village	Sl. No.
Community toilet including bath.	Community toilet excluding bath.	Rural sanitary mart or sanitary hardware outlet available near the village.	Community bio- gas or recycle of waste for productive use.	Post office(PO)	Sub post office (SPO)	Post & Telegraph office (P&TO)	Village Pin Code	Telephones (Land lines)	Public call office (PCO)	Mobile phone coverage	Internet cafes/ Common service centre (CSC)			
47	48	49	50	51	52	53	54	55	56	57	58	2	1	
No	No	No	No	Yes	b	c	533446	c	c	Yes	c	Srungadhara	497	
No	No	No	No	Yes	b	c	533446	c	c	Yes	c	Pedamallapuram	498	
No	No	No	No	a	Yes	c	533446	c	c	Yes	c	Velangi	499	
No	No	No	No	b	b	c	533446	c	c	Yes	c	Ammirekhala	500	
No	No	No	No	b	b	c	533446	c	c	Yes	c	Ondregula	501	
No	No	No	No	b	c	c	533446	c	c	Yes	c	Avethi	502	
No	No	No	No	b	c	c	533446	c	c	Yes	c	Anumarthi	503	
No	No	No	No	Yes	c	c	533446	c	c	Yes	c	Polavaram	504	
No	No	No	No	a	c	c	533446	c	c	Yes	c	Dhara Mallapuram	505	
No	No	No	No	a	c	c	533446	b	c	Yes	c	Ankampalem	506	
No	No	No	No	a	c	b	533446	c	c	Yes	c	Yarakapuram	507	
No	No	No	No	b	c	c	533446	b	c	Yes	c	Siddvaripalem	508	
No	No	No	No	Yes	b	b	533446	c	b	Yes	c	Gowrampeta	509	
No	No	No	No	a	b	c	533446	b	c	Yes	c	Jagannadhapuram	510	
No	No	No	No	a	b	b	533446	b	b	Yes	c	Masampalle	511	
No	No	No	No	Yes	a	b	533446	a	b	Yes	a	Gondhi Kothapalle	512	
No	No	No	No	Yes	a	a	533446	a	a	Yes	a	Vadrevu Venkatapuram	513	
No	Yes	No	No	Yes	b	c	533406	Yes	Yes	Yes	b	Mandapam	514	
No	Yes	No	No	Yes	Yes	Yes	533446	Yes	Yes	Yes	Yes	Sankhavaram	515	
												Kondempudi	516	
No	No	No	No	Yes	b	b	533430	a	b	Yes	b	Atchampeta	517	
No	No	No	No	b	b	b	533430	b	b	Yes	b	Rajaram	518	
No	No	No	No	a	a	b	533446	b	b	Yes	b	Gondhi	519	

**Census of India 2011- Village Directory
Amenities and Land use (As on 2009)**

Name of District : East Godavari

Location Code No.: 545

Name of Mandal Parishad : Sankhavaram

Location Code No.: 0563

Sl. No.	Name of Village	Communication and transport facilities (If amenities available code -Yes is given except for Village Pin Code, If not available within the village, the distance range code viz; a for < 5 Kms, b for 5-10 Kms and c for 10+ kms of nearest place where facility is available is given).									
		Private courier facility	Bus service (Public & Private)	Railway stations	Auto/Modified Autos	Taxis and Vans	Tractors	Cycle-pulled rickshaws(Manual & Machine driven)	Carts driven by animals	Sea /River ferry service	
1	2	59	60	61	62	63	64	65	66	67	
497	Srungadhara	c	Yes	c	Yes	c	c		Yes	c	
498	Pedamallapuram	c	Yes	c	Yes	c	c		Yes	c	
499	Velangi	c	Yes	c	Yes	c	c		Yes	c	
500	Ammirekhala	c	b	c	b	c	c		Yes	c	
501	Ondregula	c	a	c	b	c	c		Yes	c	
502	Avethi	c	b	c	b	c	c		Yes	c	
503	Anumarthi	c	b	c	b	c	c		Yes	c	
504	Polavaram	c	a	c	a	c	c		Yes	c	
505	Dhara Mallapuram	c	b	c	a	c	c		Yes	c	
506	Ankampalem	c	a	c	a	c	c		Yes	c	
507	Yarakapuram	c	a	c	a	c	c		Yes	c	
508	Siddivaripalem	c	a	c	a	c	c		Yes	c	
509	Gowrampeta	c	Yes	c	Yes	Yes	Yes	Yes	Yes	c	
510	Jagannadhapuram	c	a	c	Yes	Yes	Yes	Yes	Yes	c	
511	Masampalle	c	Yes	c	a	b	Yes	Yes	Yes	c	
512	Gondhi Kothapalle	a	Yes	c	Yes	a	Yes		Yes	c	
513	Vadrevu Venkatapuram	a	Yes	c	Yes	a	Yes		Yes	c	
514	Mandapam	b	Yes	c	Yes	b	Yes		Yes	c	
515	Sankhavaram	Yes	Yes	c	Yes	Yes	Yes	Yes	Yes	c	
516	Kondempudi										
517	Atchampeta	b	a	c	a	b	a		Yes	c	
518	Rajaram	b	b	c	b	b	b	Yes	Yes	c	
519	Gondhi	b	c	c	a	Yes	Yes	Yes	Yes	c	

**Census of India 2011- Village Directory
Amenities and Land use (As on 2009)**

Name of District : East Godavari

Location Code No.: 545

Name of Mandal Parishad : Sankhavaram

Location Code No.: 0563

Village connected to highways,village roads, banks & credit societies (If amenities available code -Yes is given, If not available within the village , the distance range code viz; a for < 5 Kms, b for 5-10 Kms and c for 10+ kms of nearest place where facility is available is given).												Name of Village	Sl. No.
Connected to national highway(NH)	Connected to state highway(SH)	Connected to major district road (MDR)	Connected to others district road	Pucca roads	Kutchcha roads	Water bounded macadam(WBM) roads	Navigable waterway (river/canal)(NW)	Footpaths (FP)	Commercial & Co-operative Banks	ATM	Agricultural Credit Societies		
68	69	70	71	72	73	74	75	76	77	78	79	2	1
c	c	Yes	c	Yes	Yes	b		Yes	b	c	c	Srungadhara	497
c	c	Yes	c	Yes	Yes	b		Yes	b	c	c	Pedamallapuram	498
c	c	Yes	c	Yes	Yes	b		Yes	Yes	c	c	Velangi	499
c	c	b	c	Yes	Yes	b		Yes	b	c	c	Ammirekhala	500
c	c	b	c	b	Yes	b		Yes	b	c	c	Ondregula	501
c	c	b	c	b	Yes	b		Yes	a	c	c	Avethi	502
c	c	b	c	a	Yes	b		Yes	c	c	c	Anumarthi	503
c	c	a	c	a	Yes	b		Yes	c	c	c	Polavaram	504
c	c	a	c	a	Yes	b		Yes	c	c	c	Dhara Mallapuram	505
c	c	a	c	b	Yes	b		Yes	c	c	c	Ankampalem	506
c	c	a	c	b	Yes	b		Yes	c	c	c	Yarakapuram	507
c	c	a	c	b	Yes	b		Yes	b	c	c	Siddivaripalem	508
c	c	Yes	Yes	Yes	Yes	b		Yes	Yes	c	c	Gowrampeta	509
c	c	c	c	a	Yes	b		Yes	b	c	c	Jagannadhapuram	510
c	c	c	c	b	Yes	b		Yes	b	c	b	Masampalle	511
c	c	Yes	c	Yes	Yes	Yes		Yes	a	c	Yes	Gondhi Kothapalle	512
c	c	Yes	c	b	Yes	b		Yes	a	c	a	Vadrevu Venkatapuram	513
c	a	Yes	a	Yes	Yes	Yes		Yes	b	c	c	Mandapam	514
b	b	Yes	b	Yes	Yes	Yes		Yes	Yes	c	Yes	Sankhavaram	515
												Kondempudi	516
c	c	a	c	Yes	Yes	b		Yes	b	c	b	Atchampeta	517
c	c	b	c	b	Yes	b		Yes	a	c	b	Rajaram	518
c	c	a	c	a	Yes	b		Yes	a	c	c	Gondhi	519

**Census of India 2011- Village Directory
Amenities and Land use (As on 2009)**

Name of District : East Godavari

Location Code No.: 545

Name of Mandal Parishad : Sankhavaram

Location Code No.: 0563

Sl. No.	Name of Village	Availability of miscellaneous facilities (If amenities available code -Yes is given, If not available within the village, the distance range code viz; a for < 5 Kms, b for 5-10 Kms and c for 10+ kms of nearest place where facility is available is given).									
		Self-Help Group (SHG)	Public distribution system (PDS) shop	Mandis / Regular market	Weekly Haat	Agricultural marketing society	Integrated Child Development Scheme (Nutritional Centres)	Anganwadi Centre (Nutritional Centres)	Others (Nutritional Centres)	ASHA (Accredited Social Health Activist)	Community centre with/without TV
1	2	80	81	82	83	84	85	86	87	88	89
497	Srungadhara	Yes	a	c	a	c	c	Yes	Yes	a	a
498	Pedamallapuram	Yes	Yes	c	Yes	c	c	Yes	Yes	Yes	Yes
499	Velangi	Yes	Yes	c	a	c	c	Yes	Yes	Yes	a
500	Ammirekhala	b	b	c	b	c	c	b	Yes	b	b
501	Ondregula	c	b	c	c	c	c	b	Yes	b	b
502	Avethi	c	b	c	c	c	c	b	Yes	b	b
503	Anumarthi	b	b	c	c	c	c	b	Yes	b	b
504	Polavaram	Yes	a	c	c	c	c	a	Yes	a	a
505	Dhara Mallapuram	Yes	a	c	c	c	c	a	Yes	a	a
506	Ankampalem	b	a	c	c	c	c	a	Yes	a	b
507	Yarakapuram	Yes	a	c	c	c	b	b	Yes	a	a
508	Siddivaripalem	Yes	b	c	c	c	c	b	Yes	b	b
509	Gowrampeta	Yes	b	c	c	c	b	a	Yes	b	c
510	Jagannadhapuram	Yes	b	c	c	c	c	Yes	Yes	Yes	b
511	Masampalle	Yes	b	c	c	b	b	Yes	Yes	b	b
512	Gondhi Kothapalle	Yes	Yes	c	Yes	Yes	b	Yes	Yes	Yes	Yes
513	Vadrevu Venkatapuram	Yes	Yes	c	Yes	c	a	Yes	Yes	a	a
514	Mandapam	Yes	Yes	c	c	b	c	Yes	Yes	c	Yes
515	Sankhavaram	Yes	Yes	Yes	c	Yes	Yes	Yes	Yes	Yes	Yes
516	Kondempudi										
517	Atchampeta	Yes	Yes	b	c	c	b	Yes	Yes	b	a
518	Rajaram	Yes	Yes	c	c	c	b	Yes	Yes	c	a
519	Gondhi	Yes	b	c	c	c	b	Yes	Yes	b	b

**Census of India 2011- Village Directory
Amenities and Land use (As on 2009)**

Name of District : East Godavari

Location Code No.: 545

Name of Mandal Parishad : Sankhavaram

Location Code No.: 0563

Availability of miscellaneous facilities (If amenities available code -Yes is given, If not available within the village, the distance range code viz; a for < 5 Kms, b for 5-10 Kms and c for 10+ kms of nearest place where facility is available is given).								Availability of electricity (Yes/No)				Nearest Town		Name of Village	Sl. No.
Sports Field,	Sports Club / Recreation Centre	Cinema / Video Hall	Public Library	Public Reading Room	Newspaper Supply	Assembly Polling station	Birth & Death Registration Office	Power Supply for Domestic Use (ED)	Power Supply for Agricultural Use (EAG)	Power Supply for Commercial Use (EC)	Power Supply for All Uses (EA)	Name	Distance range code i.e. a for <5 Kms, b for 5-10 Kms and c for 10+ kms		
90	91	92	93	94	95	96	97	98	99	100	101	102	103	2	1
c	c	c	c	c	Yes	a	a	Yes	Yes	Yes	Yes	Pithapuram	c	Srungadhara	497
Yes	c	c	c	Yes	Yes	Yes	Yes	Yes	Yes	Yes	Yes	Pithapuram	c	Pedamallapuram	498
c	c	c	c	c	Yes	Yes	Yes	Yes	Yes	Yes	Yes	Pithapuram	c	Velangi	499
c	c	c	c	c	a	b	b	Yes	Yes	Yes	Yes	Pithapuram	c	Ammirekhala	500
c	c	c	c	c	Yes	b	b	Yes	Yes	Yes	Yes	Pithapuram	c	Ondregula	501
c	c	c	c	c	Yes	b	b	Yes	Yes	Yes	Yes	Pithapuram	c	Avethi	502
c	c	c	c	c	Yes	b	b	Yes	Yes	Yes	Yes	Pithapuram	c	Anumarthi	503
c	c	c	c	c	Yes	a	a	Yes	Yes	Yes	Yes	Pithapuram	c	Polavaram	504
c	c	c	c	c	Yes	a	a	Yes	Yes	Yes	Yes	Pithapuram	c	Dhara Mallapuram	505
c	c	c	c	c	Yes	b	a	Yes	Yes	Yes	Yes	Pithapuram	c	Ankampalem	506
c	c	c	c	c	Yes	a	a	Yes	Yes	Yes	Yes	Pithapuram	c	Yarakapuram	507
c	c	c	c	c	Yes	b	b	Yes	Yes	Yes	Yes	Pithapuram	c	Siddivaripalem	508
c	c	c	c	c	Yes	Yes	b	Yes	Yes	Yes	Yes	Pithapuram	c	Gowrampeta	509
c	c	c	c	c	Yes	Yes	a	Yes	Yes	Yes	Yes	Pithapuram	c	Jagannadhapuram	510
c	c	c	b	b	Yes	Yes	b	Yes	Yes	Yes	Yes	Pithapuram	c	Masampalle	511
c	c	c	b	Yes	Yes	Yes	Yes	Yes	Yes	Yes	Yes	Pithapuram	c	Gondhi Kothapalle	512
c	c	c	a	a	Yes	a	a	Yes	Yes	Yes	Yes	Pithapuram	c	Vadrevu Venkatapuram	513
c	c	b	a	Yes	Yes	Yes	Yes	Yes	Yes	Yes	Yes	Tuni	c	Mandapam	514
Yes	c	Yes	Yes	Yes	Yes	Yes	Yes	Yes	Yes	Yes	Yes	Pithapuram	c	Sankhavaram	515
												Pithapuram	c	Kondempudi	516
c	c	a	b	b	Yes	a	b	Yes	Yes	Yes	Yes	Pithapuram	c	Atchampeta	517
c	c	c	c	c	Yes	b	b	Yes	Yes	Yes	Yes	Pithapuram	c	Rajaram	518
c	c	c	b	b	Yes	Yes	b	Yes	Yes	Yes	Yes	Pithapuram	c	Gondhi	519

**Census of India 2011- Village Directory
Amenities and Land use (As on 2009)**

Name of District : East Godavari

Location Code No.: 545

Name of Mandal Parishad : Sankhavaram

Location Code No.: 0563

Sl. No.	Name of Village	Land Use										
		Area under different types of land use (in hectares rounded up to one decimal place)										
		Forests	Area under Non-agricultural Uses	Barren and Un-cultivable land	Permanent Pastures and Other Grazing Lands	Land Under Miscellaneous Tree Crops etc.	Culturable Waste Land	Fallow lands other than current fallows	Current Fallows	Net Area Sown	Total Irrigated Land Area	Total Un-irrigated Land Area
1	2	104	105	106	107	108	109	110	111	112	113	114
497	Srungadhara	0	8.2	6	0	0	180.7	0	0	136.1	0	136.1
498	Pedamallapuram	0	14	58	0	0	18	0	0	236	93	143
499	Velangi	0	9.1	0	0	0	0	0	0	218.9	148.1	70.8
500	Ammirekhala	0	19.1	0	0	0	0.4	0	0	23.5	1.2	22.3
501	Ondregula	30.4	0.8	0	0	0	3.6	0	0	35.2	6.1	29.1
502	Avethi	21.5	0.8	0	0	0	0	0	0	75.7	6.5	69.2
503	Anumarthi	51	0.4	0	0	0	0	0	0	10.6	0.5	10.1
504	Polavaram	344.4	3.2	0	0	0	39	0	0	186.4	2.8	183.6
505	Dhara Mallapuram	0	4.1	0	0	0	0	0	0	65.9	23	42.9
506	Ankampalem	20.6	3.2	0	0	0	0.4	0	0	45.8	1.7	44.1
507	Yarakapuram	0	12.4	0	0	0	30.4	0	0	169.2	0	169.2
508	Siddivaripalem	0	100.6	0	0	0	19	0	0	107.4	0	107.4
509	Gowrampeta	436.7	14.4	0	0	0	7.9	0	0	72	0	72
510	Jagannadhapuram	0	8.7	0	0	0	57.2	0	0	121.1	0	121.1
511	Masampalle	0	17.8	0	0	0	23.2	0	0	78	3	75
512	Gondhi Kothapalle	0	92	0	0	0	0	0	45	100	22.2	122.8
513	Vadrevu Venkatapuram	0	16.6	0	0	0	0.4	0	0	292	117	175
514	Mandapam	0	240.6	0	0	0	734.2	0	0	795.2	101.7	693.5
515	Sankhavaram	0	166.4	0	0	0	35.1	0	0	616.5	528.3	88.2
516	Kondempudi	0	209	0	0	0	0	0	0	128	31	97
517	Atchampeta	0	6.9	0	0	0	31.1	0	0	98	36.4	61.6
518	Rajaram	0	389	0	0	0	0	0	0	143	7	136
519	Gondhi	0	37	0	0	0	0	0	0	118	12.9	105.1

Census of India 2011- Village Directory
Amenities and Land use (As on 2009)

Name of District : East Godavari

Location Code No.: 545

Name of Mandal Parishad : Sankhavaram

Location Code No.: 0563

Land Use					Name of three most important commodities manufactured			Name of Village	Sl. No.
Area irrigated by source (in hectare).					First	Second	Third		
Canals (C)	Wells/Tube-wells(W/TW)	Tanks/Lakes(T/L)	Water Falls(WF)	Others(O)					
115	116	117	118	119	120	121	122	2	1
0	0	0	0	0				Srungadhara	497
0	0	0	93	0				Pedamallapuram	498
148.1	0	0	0	0				Velangi	499
1.2	0	0	0	0				Ammirekhala	500
0	0	6.1	0	0				Ondregula	501
0	0	6.5	0	0				Avethi	502
0	0	0.5	0	0				Anumarthi	503
2.8	0	0	0	0				Polavaram	504
23	0	0	0	0	Rice			Dhara Mallapuram	505
1.7	0	0	0	0				Ankampalem	506
0	0	0	0	0				Yarakapuram	507
0	0	0	0	0				Siddivaripalem	508
0	0	0	0	0				Gowrampeta	509
0	0	0	0	0				Jagannadhapuram	510
0	0	3	0	0				Masampalle	511
4.2	0	18	0	0	Cashewnut Items			Gondhi Kothapalle	512
0	84	33	0	0				Vadrevu Venkatapuram	513
101.7	0	0	0	0				Mandapam	514
146.3	0	382	0	0				Sankhavaram	515
0	20	11	0	0				Kondempudi	516
36.4	0	0	0	0				Atchampeta	517
7	0	0	0	0				Rajaram	518
12.9	0	0	0	0				Gondhi	519

Census of India 2011- Village Directory
Amenities and Land use (As on 2009)

Name of District : East Godavari

Location Code No.: 545

Name of Mandal Parishad : Sankhavaram

Location Code No.: 0563

Sl. No.	Name of Village	Location code no.	Total area of the village (in hectares rounded up to one decimal place)	Total population (2011 census)	Number of households (2011 census)	Number of educational amenities available (If not available within the village, the distance range code viz; a for < 5 Kms, b for 5-10 Kms and c for 10+ kms of nearest place where facility is available is given).									
						Pre-Primary school (PP)	Primary school (P)	Middle school (M)	Secondary School (S)	Senior Secondary school (SS)	Degree college of arts science & commerce (ASC)	Engineering college(EC)	Medical college (MC)	Management institute (MI)	Polytechnic (Pt)
1	2	3	4	5	6	7	8	9	10	11	12	13	14	15	16
520	Jaggampeta	587047	539	505	150	a	1	a	a	c	c	c	c	c	c
521	Konthangi	587048	1234	3125	794	b	2	1	b	b	c	c	c	c	c
522	Vazrakutam	587049	1464	942	279	b	1	1	b	1	c	c	c	c	c
523	Ramannapalem	587050	274	0	0										
524	Kathipudi	587051	919	10680	2798	1	6	2	2	1	b	c	c	c	c
525	Nellipudi	587052	895	3893	1155	b	1	1	b	b	c	c	c	c	c
526	Seethayampeta	587053	163	1170	329	b	1	b	b	b	b	c	c	c	c
527	Annavamam	587054	324	6865	1835	1	5	2	2	2	1	c	c	c	c
Total			13253	51944	14225	5	45	11	6	5	1	0	0	0	0

**Census of India 2011- Village Directory
Amenities and Land use (As on 2009)**

Name of District : East Godavari

Location Code No.: 545

Name of Mandal Parishad : Sankhavaram

Location Code No.: 0563

Number of educational amenities available (If not available within the village, the distance range code viz; a for <5 Kms, b for 5-10 Kms and c for 10+ kms of nearest place where facility is available is given).				Number of Medical Amenities available. (If not available within the village, the distance range code viz; a for < 5 Kms, b for 5-10 Kms and c for 10+ kms of nearest place where facility is available is given).											Name of Village	Sl. No.
Vocational training school /ITI	Non-formal training centre (NFTC)	Special school for disabled (SSD)	Others (specify)	Community health centre (CHC)	Primary health centre (PHC)	Primary health sub centre (PHS)	Maternity and child welfare centre (MCW)	T. B. clinic (TBC)	Hospital-allopathic (HA)	Hospital-alternative medicine (HO)	Dispensary (D)	Veterinary hospital (VH)	Mobile health clinic (MHC)	Family welfare centre (FWC)		
17	18	19	20	21	22	23	24	25	26	27	28	29	30	31	2	1
c	c	c		c	b	b	c	c	c	c	b	b	c	b	Jaggampeta	520
c	c	c		c	c	c	c	c	c	c	b	c	c	c	Konthangi	521
c	c	c		c	b	b	c	c	c	c	c	b	b	c	Vazrakutam	522
															Ramannapalem	523
c	c	c		c	c	2	c	c	c	c	c	b	1	c	Kathipudi	524
c	c	c		c	b	b	c	c	c	c	c	b	c	c	Nellipudi	525
c	c	c		c	b	b	c	c	c	c	c	b	b	c	Seethayampeta	526
c	c	c		c	b	2	c	c	c	c	c	b	b	c	Annaram	527
0	0	0	0	0	1	10	0	0	0	0	1	2	2	1		

**Census of India 2011- Village Directory
Amenities and Land use (As on 2009)**

Name of District : East Godavari

Location Code No.: 545

Name of Mandal Parishad : Sankhavaram

Location Code No.: 0563

Sl. No.	Name of Village	Number of Non-Government Medical Amenities available.							Availability of drinking water - Yes / No							
		Charitable non Govt. hospital/Nursing home.	Medical practitioner with MBBS Degree	Medical practitioner with other degree	Medical practitioner with no degree	Traditional practitioner and faith healer	Medicine Shop	Others	Tap water (Treated/Untreated)	Well water (Covered / Uncovered well)	Hand Pump	Tube wells / Bore well	Spring	River / Canal	Tank / Pond / Lake	Others
1	2	32	33	34	35	36	37	38	39	40	41	42	43	44	45	46
520	Jaggampeta	0	0	0	1	0	0	0	No	Yes	Yes	No	No	No	No	No
521	Konthangi	0	0	0	2	0	1	0	Yes	Yes	Yes	No	No	No	Yes	No
522	Vazrakutam	0	0	0	1	0	0	0	Yes	Yes	Yes	No	No	No	No	No
523	Ramannapalem															
524	Kathipudi	0	0	0	10	0	6	0	Yes	Yes	Yes	No	No	No	Yes	No
525	Nellipudi	0	0	0	2	0	1	0	Yes	Yes	Yes	No	No	No	No	No
526	Seethayampeta	0	0	0	2	0	1	0	Yes	Yes	Yes	No	No	No	No	No
527	Annaram	0	0	0	3	0	10	0	Yes	Yes	Yes	Yes	No	No	Yes	No
Total		0	0	4	40	6	22	0	14	26	25	1	5	1	4	0

**Census of India 2011- Village Directory
Amenities and Land use (As on 2009)**

Name of District : East Godavari

Location Code No.: 545

Name of Mandal Parishad : Sankhavaram

Location Code No.: 0563

Availability of toilet & others Yes / No				Communication and transport facilities (If amenities available code -Yes is given except for Village Pin Code ,If not available within the village , the distance range code viz; a for < 5 Kms, b for 5-10 Kms and c for 10+ kms of nearest place where facility is available is given).									Name of Village	Sl. No.
Community toilet including bath.	Community toilet excluding bath.	Rural sanitary mart or sanitary hardware outlet available near the village.	Community bio- gas or recycle of waste for productive use.	Post office(PO)	Sub post office (SPO)	Post & Telegraph office (P&TO)	Village Pin Code	Telephones (Land lines)	Public call office (PCO)	Mobile phone coverage	Internet cafes/ Common service centre (CSC)			
47	48	49	50	51	52	53	54	55	56	57	58	2	1	
No	No	No	No	a	a	b	533446	c	b	Yes	b	Jaggampeta	520	
No	No	No	No	Yes	Yes	c	533446	Yes	Yes	Yes	b	Konthangi	521	
No	No	No	No	Yes	b	b	533449	b	b	Yes	b	Vazrakutam	522	
												Ramannapalem	523	
No	Yes	No	No	Yes	b	b	533444	Yes	Yes	Yes	Yes	Kathipudi	524	
No	Yes	No	No	Yes	b	b	533446	Yes	Yes	Yes	a	Nellipudi	525	
No	No	No	No	Yes	b	b	533449	Yes	Yes	Yes	a	Seethayampeta	526	
No	Yes	No	No	Yes	Yes	Yes	533406	Yes	Yes	Yes	Yes	Annaram	527	
0	5	0	0	15	4	2		7	7	29	3			

**Census of India 2011- Village Directory
Amenities and Land use (As on 2009)**

Name of District : East Godavari

Location Code No.: 545

Name of Mandal Parishad : Sankhavaram

Location Code No.: 0563

Sl. No.	Name of Village	Communication and transport facilities (If amenities available code -Yes is given except for Village Pin Code, If not available within the village, the distance range code viz; a for < 5 Kms, b for 5-10 Kms and c for 10+ kms of nearest place where facility is available is given).								
		Private courier facility	Bus service (Public & Private)	Railway stations	Auto/Modified Autos	Taxis and Vans	Tractors	Cycle-pulled rickshaws(Manual & Machine driven)	Carts driven by animals	Sea /River ferry service
1	2	59	60	61	62	63	64	65	66	67
520	Jaggampeta	b	a	c	a	a	a		Yes	c
521	Konthangi	b	Yes	c	Yes	b	Yes		Yes	c
522	Vazrakutam	b	Yes	c	Yes	b	Yes		Yes	c
523	Ramannapalem									
524	Kathipudi	Yes	Yes	c	Yes	Yes	Yes	Yes	Yes	c
525	Nellipudi	a	Yes	c	Yes	Yes	Yes		Yes	c
526	Seethayampeta	a	Yes	c	Yes	Yes	Yes		Yes	c
527	Annavaram	Yes	Yes	Yes	Yes	Yes	Yes		Yes	c
Total		3	15	1	15	8	14	7	29	0

**Census of India 2011- Village Directory
Amenities and Land use (As on 2009)**

Name of District : East Godavari

Location Code No.: 545

Name of Mandal Parishad : Sankhavaram

Location Code No.: 0563

Village connected to highways,village roads, banks & credit societies (If amenities available code -Yes is given, If not available within the village , the distance range code viz; a for < 5 Kms, b for 5-10 Kms and c for 10+ kms of nearest place where facility is available is given).												Name of Village	Sl. No.
68	69	70	71	72	73	74	75	76	77	78	79		
c	c	a	c	Yes	Yes	b		Yes	a	c	a	Jaggampeta	520
b	c	a	b	Yes	Yes	Yes		Yes	b	c	b	Konthangi	521
b	b	b	Yes	Yes	Yes	b		Yes	b	c	b	Vazrakutam	522
												Ramannapalem	523
Yes	b	Yes	Yes	Yes	Yes	Yes		Yes	Yes	b	Yes	Kathipudi	524
a	a	a	Yes	Yes	Yes	Yes		Yes	a	c	a	Nellipudi	525
Yes	c	a	a	Yes	Yes	b		Yes	b	b	a	Seethayampeta	526
Yes	c	b	Yes	Yes	Yes	Yes		Yes	Yes	Yes	Yes	Annaram	527
3	0	9	5	16	29	7	0	29	5	1	4		

**Census of India 2011- Village Directory
Amenities and Land use (As on 2009)**

Name of District : East Godavari

Location Code No.: 545

Name of Mandal Parishad : Sankhavaram

Location Code No.: 0563

Sl. No.	Name of Village	Availability of miscellaneous facilities (If amenities available code -Yes is given, If not available within the village, the distance range code viz; a for < 5 Kms, b for 5-10 Kms and c for 10+ kms of nearest place where facility is available is given).									
		Self-Help Group (SHG)	Public distribution system (PDS) shop	Mandis / Regular market	Weekly Haat	Agricultural marketing society	Integrated Child Development Scheme (Nutritional Centres)	Anganwadi Centre (Nutritional Centres)	Others (Nutritional Centres)	ASHA (Accredited Social Health Activist)	Community centre with/without TV
1	2	80	81	82	83	84	85	86	87	88	89
520	Jaggampeta	Yes	Yes	b	b	c	b	Yes	Yes	Yes	a
521	Konthangi	Yes	Yes	b	Yes	c	c	Yes	Yes	Yes	Yes
522	Vazrakutam	Yes	Yes	b	b	c	b	Yes	Yes	Yes	b
523	Ramannapalem										
524	Kathipudi	Yes	Yes	Yes	Yes	Yes	b	Yes	Yes	b	Yes
525	Nellipudi	Yes	Yes	a	Yes	c	b	Yes	Yes	b	Yes
526	Seethayampeta	Yes	Yes	a	Yes	c	b	Yes	Yes	b	Yes
527	Annavaram	Yes	Yes	Yes	a	Yes	b	Yes	Yes	b	Yes
Total		24	15	3	7	4	1	19	29	8	9

**Census of India 2011- Village Directory
Amenities and Land use (As on 2009)**

Name of District : East Godavari

Location Code No.: 545

Name of Mandal Parishad : Sankhavaram

Location Code No.: 0563

Availability of miscellaneous facilities (If amenities available code -Yes is given, If not available within the village, the distance range code viz; a for < 5 Kms, b for 5-10 Kms and c for 10+ kms of nearest place where facility is available is given).								Availability of electricity (Yes/No)				Nearest Town		Name of Village	Sl. No.
Sports Field,	Sports Club / Recreation Centre	Cinema / Video Hall	Public Library	Public Reading Room	Newspaper Supply	Assembly Polling station	Birth & Death Registration Office	Power Supply for Domestic Use (ED)	Power Supply for Agricultural Use (EAG)	Power Supply for Commercial Use (EC)	Power Supply for All Uses (EA)	Name	Distance range code i.e. a for <5 Kms, b for 5-10 Kms and c for 10+ kms		
90	91	92	93	94	95	96	97	98	99	100	101	102	103	2	1
c	c	c	a	a	Yes	Yes	Yes	Yes	Yes	Yes	Yes	Pithapuram	c	Jaggampeta	520
c	c	b	b	Yes	Yes	Yes	Yes	Yes	Yes	Yes	Yes	Pithapuram	c	Konthangi	521
c	c	b	b	b	Yes	Yes	Yes	Yes	Yes	Yes	Yes	Pithapuram	c	Vazrakutam	522
												Pithapuram	c	Ramannapalem	523
Yes	c	Yes	b	Yes	Yes	Yes	Yes	Yes	Yes	Yes	Yes	Pithapuram	c	Kathipudi	524
c	c	a	c	Yes	Yes	Yes	Yes	Yes	Yes	Yes	Yes	Pithapuram	c	Nellipudi	525
c	c	b	b	b	Yes	Yes	Yes	Yes	Yes	Yes	Yes	Pithapuram	c	Seethayampeta	526
Yes	c	Yes	b	Yes	Yes	Yes	a	Yes	Yes	Yes	Yes	Tuni	c	Annaram	527
4	0	3	1	8	28	16	11	29	29	29	29		0		

**Census of India 2011- Village Directory
Amenities and Land use (As on 2009)**

Name of District : East Godavari

Location Code No.: 545

Name of Mandal Parishad : Sankhavaram

Location Code No.: 0563

Sl. No.	Name of Village	Land Use										
		Area under different types of land use (in hectares rounded up to one decimal place)										
		Forests	Area under Non-agricultural Uses	Barren and Un-cultivable land	Permanent Pastures and Other Grazing Lands	Land Under Miscellaneous Tree Crops etc.	Culturable Waste Land	Fallow lands other than current fallows	Current Fallows	Net Area Sown	Total Irrigated Land Area	Total Un-irrigated Land Area
1	2	104	105	106	107	108	109	110	111	112	113	114
520	Jaggampeta	157.4	17.5	0	0	0	63.1	0	85	216	127	174
521	Konthangi	37.2	182.2	0	0	0	153.6	0	0	861	201	660
522	Vazrakutam	849.8	17.4	0	0	0	10.4	0	0	586.4	19.5	566.9
523	Ramannapalem	0	0	0	0	0	0	0	0	274	28	246
524	Kathipudi	0	166.3	0	0	0	9.7	0	0	743	110	633
525	Nellipudi	323.7	35.4	0	0	0	14.2	0	0	521.7	157.1	364.6
526	Seethayampeta	0	11	0	0	0	0	0	0	152	9	143
527	Annaram	0	55.1	0	0	0	4.9	0	0	264	119	145
Total		2272.7	1859.2	64	0	0	1437	0	130	7490.6	1913	5707.6

**Census of India 2011- Village Directory
Amenities and Land use (As on 2009)**

Name of District : East Godavari

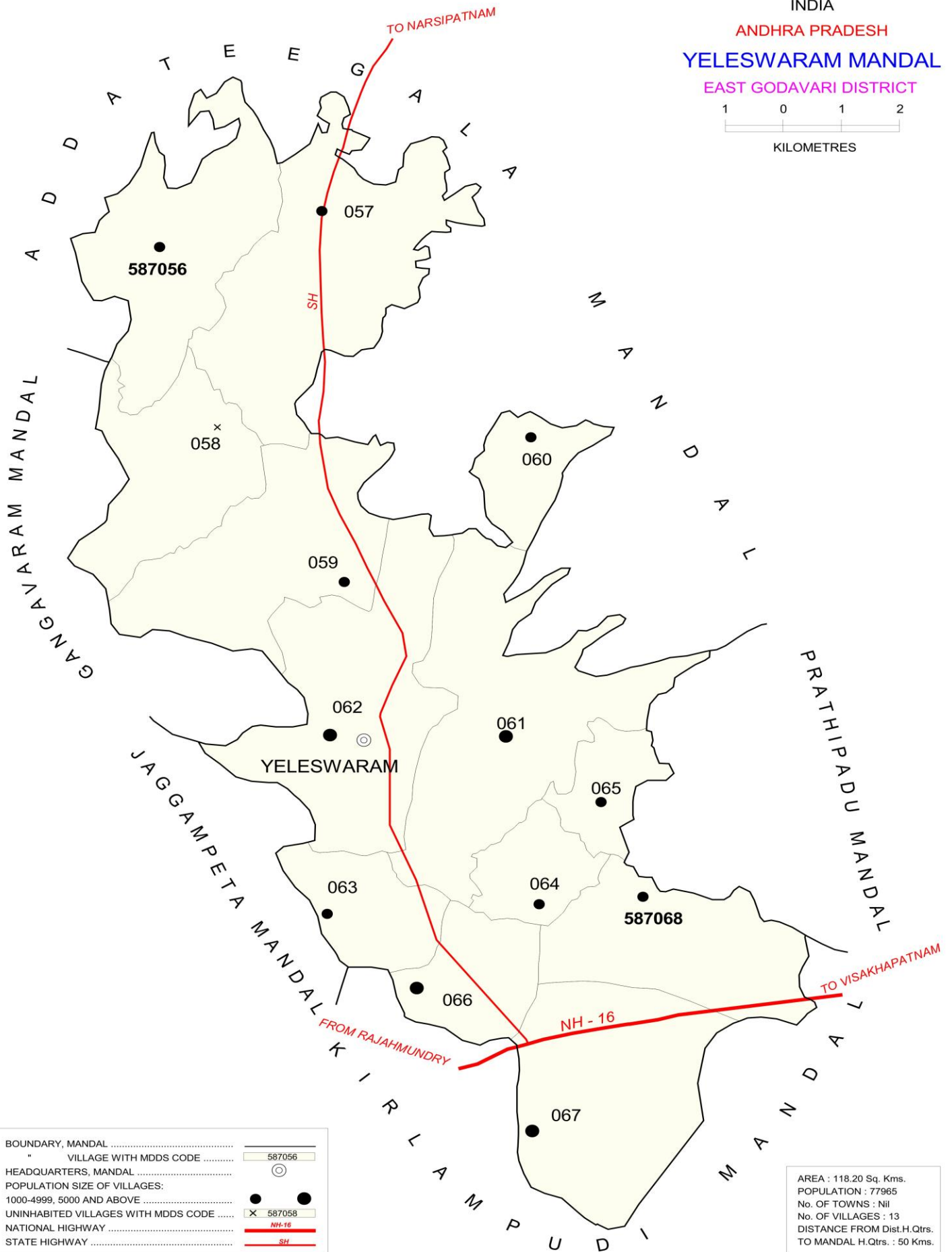
Location Code No.: 545

Name of Mandal Parishad : Sankhavaram

Location Code No.: 0563

Land Use					Name of three most important commodities manufactured			Name of Village	Sl. No.					
Area irrigated by source (in hectare).					First	Second	Third							
Canals (C)	Wells/Tube-wells(W/TW)	Tanks/Lakes(T/L)	Water Falls(WF)	Others(O)	115	116	117	118	119	120	121	122	2	1
0	7	120	0	0									Jaggampeta	520
0	32	169	0	0									Konthangi	521
19.5	0	0	0	0									Vazrakutam	522
8	9	0	0	11									Ramannapalem	523
0	60	50	0	0									Kathipudi	524
40.1	117	0	0	0									Nellipudi	525
0	0	0	9	0									Seethayampeta	526
0	21	98	0	0									Annaram	527
552.9	350	897.1	102	11										

INDIA
 ANDHRA PRADESH
YELESWARAM MANDAL
 EAST GODAVARI DISTRICT



BOUNDARY, MANDAL	—————
" VILLAGE WITH MDDS CODE	● 587056
HEADQUARTERS, MANDAL	⊙
POPULATION SIZE OF VILLAGES:	
1000-4999, 5000 AND ABOVE	● ●
UNINHABITED VILLAGES WITH MDDS CODE	× 587058
NATIONAL HIGHWAY	— NH-16 —
STATE HIGHWAY	— SH —

AREA : 118.20 Sq. Kms.
 POPULATION : 77965
 No. OF TOWNS : Nil
 No. OF VILLAGES : 13
 DISTANCE FROM Dist.H.Qtrs.
 TO MANDAL H.Qtrs. : 50 Kms.

**ALPHABETICAL LIST OF VILLAGES (MANDAL PARISHAD WISE)
EAST GODAVARI DISTRICT**

Sl. No.	Name of Village	2011 Census Location Code No.	2001 Census Location Code No.
1	2	3	4
Name of Mandal Parishad : Yeleswaram			
Name of Mandal : Yeleswaram (0010)			
1	Bhadravaram	2854504893587065	2814001001808400
2	East Lakshmipuram	2854504893587060	2814001001807900
3	J. Annavaram	2854504893587057	2814001001807600
4	Lakkavaram	2854504893587058	2814001001807700
5	Lingamparthi	2854504893587061	2814001001808000
6	Marriveedu	2854504893587056	2814001001807500
7	Peddanapalle	2854504893587067	2814001001808600
8	Peravaram	2854504893587064	2814001001808300
9	Ramanayyapeta	2854504893587059	2814001001807800
10	Siripuram	2854504893587068	2814001001808700
11	Tirumali	2854504893587063	2814001001808200
12	Yeleswaram	2854504893587062	2814001001808100
13	Yerravaram	2854504893587066	2814001001808500

**Census of India 2011- Village Directory
Amenities and Land use (As on 2009)**

Name of District : East Godavari

Location Code No.: 545

Name of Mandal Parishad : Yeleswaram

Location Code No.: 0564

Sl. No.	Name of Village	Location code no.	Total area of the village (in hectares rounded up to one decimal place)	Total population (2011 census)	Number of households (2011 census)	Number of educational amenities available (If not available within the village, the distance range code viz; a for < 5 Kms, b for 5-10 Kms and c for 10+ kms of nearest place where facility is available is given).									
						Pre-Primary school (PP)	Primary school (P)	Middle school (M)	Secondary School (S)	Senior Secondary school (SS)	Degree college of arts science & commerce (ASC)	Engineering college(EC)	Medical college (MC)	Management institute (MI)	Polytechnic (Pt)
1	2	3	4	5	6	7	8	9	10	11	12	13	14	15	16
528	Marriveedu	587056	1225	3770	848	c	2	b	b	c	c	c	c	c	c
529	J. Annavaram	587057	1556	3255	943	c	2	1	b	c	c	c	c	c	c
530	Lakkavaram	587058	932	0	0										
531	Ramanayyapeta	587059	1261	1592	458	b	2	b	b	b	b	c	c	c	c
532	East Lakshmiapuram	587060	361	1749	490	b	1	1	a	b	b	c	c	c	c
533	Lingamparthi	587061	1604	10201	2704	a	4	1	1	a	a	c	c	c	c
534	Yeleswaram	587062	1500	32957	8212	1	15	9	9	2	1	c	c	c	c
535	Tirumali	587063	621	4179	1140	b	3	1	b	b	b	c	c	c	c
536	Peravaram	587064	354	2957	759	b	1	1	a	b	b	c	c	c	c
537	Bhadravaram	587065	320	2464	677	a	2	a	a	a	a	c	c	c	c
538	Yerravaram	587066	1036	5390	1508	1	4	2	a	b	b	c	c	c	c
539	Peddanapalle	587067	566	5454	1438	b	3	2	2	b	b	c	c	c	c
540	Siripuram	587068	792	3997	1065	b	2	1	1	b	b	c	c	c	c
Total			12128	77965	20242	2	41	19	13	2	1	0	0	0	0

**Census of India 2011- Village Directory
Amenities and Land use (As on 2009)**

Name of District : East Godavari

Location Code No.: 545

Name of Mandal Parishad : Yeleswaram

Location Code No.: 0564

Number of educational amenities available (If not available within the village, the distance range code viz; a for <5 Kms, b for 5-10 Kms and c for 10+ kms of nearest place where facility is available is given).				Number of Medical Amenities available. (If not available within the village, the distance range code viz; a for < 5 Kms, b for 5-10 Kms and c for 10+ kms of nearest place where facility is available is given).										Name of Village	Sl. No.	
Vocational training school /ITI	Non-formal training centre (NFTC)	Special school for disabled (SSD)	Others (specify)	Community health centre (CHC)	Primary health centre (PHC)	Primary health sub centre (PHS)	Maternity and child welfare centre (MCW)	T. B. clinic (TBC)	Hospital-allopathic (HA)	Hospital-alternative medicine (HO)	Dispensary (D)	Veterinary hospital (VH)	Mobile health clinic (MHC)			Family welfare centre (FWC)
17	18	19	20	21	22	23	24	25	26	27	28	29	30	31	2	1
c	c	c		c	c	1	c	c	c	c	c	c	c	c	Marriveedu	528
c	c	c		c	c	1	c	c	c	c	c	c	c	c	J. Annavaram	529
															Lakkavaram	530
c	c	c		b	b	b	c	c	c	c	c	b	c	b	Ramanayyapeta	531
c	c	c		b	b	1	c	c	c	c	c	b	c	b	East Lakshmipuram	532
c	c	c		a	a	2	c	c	c	c	c	a	c	b	Lingamparthi	533
c	c	c		1	1	5	c	c	c	c	c	1	c	1	Yeleswaram	534
c	c	c		b	b	1	c	c	c	c	c	b	c	a	Tirumali	535
c	c	c		b	b	a	c	c	c	c	c	b	c	b	Peravaram	536
c	c	c		a	a	1	c	c	c	c	c	a	c	c	Bhadravaram	537
b	c	c		b	b	1	c	c	c	c	c	1	c	b	Yerravaram	538
c	c	c		b	b	1	c	c	c	c	c	a	c	c	Peddanapalle	539
c	c	c		b	b	1	c	c	c	c	c	b	b	c	Siripuram	540
0	0	0	0	1	1	15	0	0	0	0	0	2	0	1		

**Census of India 2011- Village Directory
Amenities and Land use (As on 2009)**

Name of District : East Godavari

Location Code No.: 545

Name of Mandal Parishad : Yeleswaram

Location Code No.: 0564

Sl. No.	Name of Village	Number of Non-Government Medical Amenities available.							Availability of drinking water - Yes / No							
		Charitable non Govt. hospital/Nursing home.	Medical practitioner with MBBS Degree	Medical practitioner with other degree	Medical practitioner with no degree	Traditional practitioner and faith healer	Medicine Shop	Others	Tap water (Treated/Untreated)	Well water (Covered / Uncovered well)	Hand Pump	Tube wells / Bore well	Spring	River / Canal	Tank / Pond / Lake	Others
1	2	32	33	34	35	36	37	38	39	40	41	42	43	44	45	46
528	Marriveedu	1	0	1	0	0	0	0	Yes	Yes	Yes	Yes	No	No	No	No
529	J. Annavaram	0	0	0	0	0	0	0	Yes	Yes	Yes	Yes	No	No	No	No
530	Lakkavaram															
531	Ramanayyapeta	0	0	0	0	0	0	0	No	Yes	Yes	Yes	No	No	No	No
532	East Lakshmipuram	0	0	0	0	0	0	0	No	Yes	Yes	Yes	No	No	No	No
533	Lingamparthi	0	0	0	2	0	1	0	Yes	Yes	Yes	Yes	No	No	No	No
534	Yeleswaram	2	8	2	10	0	8	0	Yes	Yes	Yes	Yes	No	No	No	No
535	Tirumali	0	0	0	0	0	0	0	Yes	Yes	Yes	Yes	No	No	No	No
536	Peravaram	0	0	0	1	0	0	0	Yes	Yes	Yes	Yes	No	No	No	No
537	Bhadravaram	0	0	0	1	0	0	0	Yes	Yes	Yes	Yes	No	No	No	No
538	Yerravaram	0	0	0	1	0	1	0	Yes	Yes	Yes	Yes	No	No	No	No
539	Peddanapalle	0	0	0	1	0	1	0	Yes	Yes	Yes	Yes	No	No	No	No
540	Siripuram	0	0	0	1	0	0	0	Yes	Yes	Yes	Yes	No	No	No	No
Total		3	8	3	17	0	11	0	10	12	12	12	0	0	0	0

**Census of India 2011- Village Directory
Amenities and Land use (As on 2009)**

Name of District : East Godavari

Location Code No.: 545

Name of Mandal Parishad : Yeleswaram

Location Code No.: 0564

Availability of toilet & others Yes / No				Communication and transport facilities (If amenities available code -Yes is given except for Village Pin Code ,If not available within the village , the distance range code viz; a for < 5 Kms, b for 5-10 Kms and c for 10+ kms of nearest place where facility is available is given).									Name of Village	Sl. No.
Community toilet including bath.	Community toilet excluding bath.	Rural sanitary mart or sanitary hardware outlet available near the village.	Community bio- gas or recycle of waste for productive use.	Post office(PO)	Sub post office (SPO)	Post & Telegraph office (P&TO)	Village Pin Code	Telephones (Land lines)	Public call office (PCO)	Mobile phone coverage	Internet cafes/ Common service centre (CSC)			
47	48	49	50	51	52	53	54	55	56	57	58	2	1	
No	Yes	No	No	c	Yes	c	533428	c	c	Yes	c	Marriveedu	528	
No	Yes	No	No	c	Yes	c	533429	c	c	Yes	c	J. Annavaram	529	
												Lakkavaram	530	
No	Yes	No	No	b	Yes	b	533429	b	b	Yes	b	Ramanayyapeta	531	
No	Yes	No	No	b	b	b	533429	b	b	Yes	b	East Lakshmipuram	532	
No	Yes	No	No	a	Yes	a	533429	a	Yes	Yes	a	Lingamparthi	533	
No	Yes	No	No	Yes	Yes	Yes	533429	Yes	Yes	Yes	Yes	Yeleswaram	534	
No	Yes	No	No	b	Yes	b	533429	b	b	Yes	b	Tirumali	535	
No	Yes	No	No	b	Yes	b	533429	b	b	Yes	b	Peravaram	536	
No	Yes	No	No	a	Yes	a	533429	a	a	Yes	a	Bhadravaram	537	
No	Yes	No	No	b	Yes	b	533435	b	b	Yes	b	Yerravaram	538	
No	Yes	No	No	b	Yes	b	533431	b	b	Yes	b	Peddapanalle	539	
No	Yes	No	No	b	Yes	b	533432	b	b	Yes	b	Siripuram	540	
0	12	0	0	1	11	1		1	2	12	1			

**Census of India 2011- Village Directory
Amenities and Land use (As on 2009)**

Name of District : East Godavari

Location Code No.: 545

Name of Mandal Parishad : Yeleswaram

Location Code No.: 0564

Sl. No.	Name of Village	Communication and transport facilities (If amenities available code -Yes is given except for Village Pin Code, If not available within the village, the distance range code viz; a for < 5 Kms, b for 5-10 Kms and c for 10+ kms of nearest place where facility is available is given).								
		Private courier facility	Bus service (Public & Private)	Railway stations	Auto/Modified Autos	Taxis and Vans	Tractors	Cycle-pulled rickshaws(Manual & Machine driven)	Carts driven by animals	Sea /River ferry service
1	2	59	60	61	62	63	64	65	66	67
528	Marriveedu	c	Yes	c	Yes	c	Yes		Yes	c
529	J. Annavaram	c	Yes	c	Yes	c	Yes	Yes	Yes	c
530	Lakkavaram									
531	Ramanayyapeta	b	Yes	c	Yes	b	Yes	Yes	Yes	c
532	East Lakshmipuram	b	Yes	c	Yes	b	Yes		Yes	c
533	Lingamparthi	a	Yes	c	Yes	Yes	Yes	Yes	Yes	c
534	Yeleswaram	Yes	Yes	c	Yes	Yes	Yes	Yes	Yes	c
535	Tirumali	b	Yes	c	Yes	b	Yes		Yes	c
536	Peravaram	b	Yes	c	Yes	b	Yes	Yes	Yes	c
537	Bhadravaram	a	Yes	c	Yes	a	Yes	Yes	Yes	c
538	Yerravaram	b	Yes	c	Yes	Yes	Yes	Yes	Yes	c
539	Peddanapalle	b	Yes	c	Yes	a	Yes	Yes	Yes	c
540	Siripuram	b	Yes	c	Yes	b	Yes	Yes	Yes	c
Total		1	12	0	12	3	12	9	12	0

**Census of India 2011- Village Directory
Amenities and Land use (As on 2009)**

Name of District : East Godavari

Location Code No.: 545

Name of Mandal Parishad : Yeleswaram

Location Code No.: 0564

Village connected to highways,village roads, banks & credit societies (If amenities available code -Yes is given, If not available within the village , the distance range code viz; a for < 5 Kms, b for 5-10 Kms and c for 10+ kms of nearest place where facility is available is given).												Name of Village	Sl. No.
68	69	70	71	72	73	74	75	76	77	78	79		
c	a	c	Yes	Yes	Yes	Yes		Yes	b	c	c	Marriveedu	528
c	Yes	c	Yes	Yes	Yes	Yes		Yes	Yes	c	c	J. Annavaram	529
												Lakkavaram	530
b	Yes	Yes	Yes	Yes	Yes	b		Yes	b	b	b	Ramanayyapeta	531
c	b	c	Yes	Yes	Yes	c		Yes	b	b	b	East Laksh mipuram	532
b	Yes	a	Yes	Yes	Yes	Yes		Yes	Yes	a	Yes	Lingamparthi	533
b	Yes	Yes	Yes	Yes	Yes	Yes		Yes	Yes	Yes	Yes	Yeleswaram	534
b	Yes	c	Yes	Yes	Yes	Yes		Yes	b	b	Yes	Tirumali	535
b	a	b	Yes	Yes	Yes	Yes		Yes	b	b	b	Peravaram	536
b	b	a	Yes	Yes	Yes	b		Yes	a	a	Yes	Bhadravaram	537
Yes	Yes	Yes	Yes	Yes	Yes	Yes		Yes	Yes	b	b	Yerravaram	538
Yes	a	b	Yes	Yes	Yes	Yes		Yes	b	b	b	Peddanapalle	539
a	b	b	Yes	Yes	Yes	Yes		Yes	b	b	b	Siripuram	540
2	6	3	12	12	12	9	0	12	4	1	4		

**Census of India 2011- Village Directory
Amenities and Land use (As on 2009)**

Name of District : East Godavari

Location Code No.: 545

Name of Mandal Parishad : Yeleswaram

Location Code No.: 0564

Sl. No.	Name of Village	Availability of miscellaneous facilities (If amenities available code -Yes is given, If not available within the village, the distance range code viz; a for < 5 Kms, b for 5-10 Kms and c for 10+ kms of nearest place where facility is available is given).									
		Self-Help Group (SHG)	Public distribution system (PDS) shop	Mandis / Regular market	Weekly Haat	Agricultural marketing society	Integrated Child Development Scheme (Nutritional Centres)	Anganwadi Centre (Nutritional Centres)	Others (Nutritional Centres)	ASHA (Accredited Social Health Activist)	Community centre with/without TV
1	2	80	81	82	83	84	85	86	87	88	89
528	Marriveedu	Yes	Yes	c	c	c	Yes	Yes	Yes	Yes	Yes
529	J. Annavaram	Yes	Yes	c	c	b	Yes	Yes	Yes	Yes	a
530	Lakkavaram										
531	Ramanayyapeta	Yes	Yes	b	b	c	Yes	Yes	Yes	Yes	b
532	East Lakshnipuram	Yes	Yes	a	b	b	Yes	Yes	Yes	Yes	Yes
533	Lingamparthi	Yes	Yes	Yes	a	Yes	Yes	Yes	Yes	Yes	Yes
534	Yeleswaram	Yes	Yes	Yes	Yes	Yes	Yes	Yes	Yes	Yes	Yes
535	Tirumali	Yes	Yes	b	b	Yes	Yes	Yes	Yes	Yes	Yes
536	Peravaram	Yes	Yes	b	b	b	Yes	Yes	Yes	Yes	Yes
537	Bhadravaram	Yes	Yes	a	a	Yes	Yes	Yes	Yes	Yes	Yes
538	Yerravaram	Yes	Yes	Yes	b	b	Yes	Yes	Yes	Yes	Yes
539	Peddanapalle	Yes	Yes	Yes	b	b	Yes	Yes	Yes	Yes	Yes
540	Siripuram	Yes	Yes	b	Yes	b	Yes	Yes	Yes	Yes	Yes
Total		12	12	4	2	4	12	12	12	12	10

**Census of India 2011- Village Directory
Amenities and Land use (As on 2009)**

Name of District : East Godavari

Location Code No.: 545

Name of Mandal Parishad : Yeleswaram

Location Code No.: 0564

Availability of miscellaneous facilities (If amenities available code -Yes is given, If not available within the village, the distance range code viz; a for < 5 Kms, b for 5-10 Kms and c for 10+ kms of nearest place where facility is available is given).								Availability of electricity (Yes/No)				Nearest Town		Name of Village	Sl. No.
Sports Field,	Sports Club / Recreation Centre	Cinema / Video Hall	Public Library	Public Reading Room	Newspaper Supply	Assembly Polling station	Birth & Death Registration Office	Power Supply for Domestic Use (ED)	Power Supply for Agricultural Use (EAG)	Power Supply for Commercial Use (EC)	Power Supply for All Uses (EA)	Name	Distance range code i.e. a for <5 Kms, b for 5-10 Kms and c for 10+ kms		
90	91	92	93	94	95	96	97	98	99	100	101	102	103	2	1
c	c	c	c	c	Yes	Yes	Yes	Yes	Yes	Yes	Yes	Peddapuram	c	Marriveedu	528
c	c	c	c	c	Yes	Yes	Yes	Yes	Yes	Yes	Yes	Peddapuram	c	J. Annavaram	529
												Peddapuram	c	Lakkavaram	530
b	c	b	b	b	Yes	Yes	Yes	Yes	Yes	Yes	Yes	Peddapuram	c	Ramanayyapeta	531
a	c	b	b	b	Yes	Yes	Yes	Yes	Yes	Yes	Yes	Peddapuram	c	East Lakshmipuram	532
Yes	c	a	a	Yes	Yes	Yes	Yes	Yes	Yes	Yes	Yes	Peddapuram	c	Lingamparthi	533
Yes	c	Yes	Yes	Yes	Yes	Yes	Yes	Yes	Yes	Yes	Yes	Peddapuram	c	Yeleswaram	534
b	c	b	b	Yes	Yes	Yes	Yes	Yes	Yes	Yes	Yes	Peddapuram	c	Tirumali	535
b	c	b	b	b	Yes	Yes	Yes	Yes	Yes	Yes	Yes	Peddapuram	c	Peravaram	536
a	c	a	a	a	Yes	Yes	Yes	Yes	Yes	Yes	Yes	Peddapuram	c	Bhadravaram	537
b	c	Yes	b	Yes	Yes	Yes	Yes	Yes	Yes	Yes	Yes	Peddapuram	c	Yerravaram	538
b	c	b	b	Yes	Yes	Yes	Yes	Yes	Yes	Yes	Yes	Peddapuram	c	Peddapanalle	539
Yes	c	b	b	Yes	Yes	Yes	Yes	Yes	Yes	Yes	Yes	Peddapuram	c	Siripuram	540
3	0	2	1	6	12	12	12	12	12	12	12		0		

**Census of India 2011- Village Directory
Amenities and Land use (As on 2009)**

Name of District : East Godavari

Location Code No.: 545

Name of Mandal Parishad : Yeleswaram

Location Code No.: 0564

Sl. No.	Name of Village	Land Use										
		Area under different types of land use (in hectares rounded up to one decimal place)										
		Forests	Area under Non-agricultural Uses	Barren and Un-cultivable land	Permanent Pastures and Other Grazing Lands	Land Under Miscellaneous Tree Crops etc.	Culturable Waste Land	Fallow lands other than current fallows	Current Fallows	Net Area Sown	Total Irrigated Land Area	Total Un-irrigated Land Area
1	2	104	105	106	107	108	109	110	111	112	113	114
528	Marriveedu	0	567.8	0	0	0	21.5	0	279.7	356	221	414.7
529	J. Annavaram	0	1066.2	0	0	0	34	0	0	455.8	89	366.8
530	Lakkavaram	0	932	0	0	0	0	0	0	0	0	0
531	Ramanayyapeta	0	1151.7	0	0	0	0.4	0	0	108.9	108	0.9
532	East Lakshmipuram	0	73.3	0	0	0	0	0	21.7	266	202	85.7
533	Lingamparthi	0	356.5	0	0	0	104.8	0	1034.7	108	1007	135.7
534	Yeleswaram	0	450.3	0	0	0	105.2	0	173.5	771	681	263.5
535	Tirumali	0	107	0	0	0	30.8	0	108.2	375	323	160.2
536	Peravaram	0	25	0	0	0	6.1	0	41.9	281	280	42.9
537	Bhadravaram	0	32.7	0	0	0	5.3	0	6	276	275	7
538	Yerravaram	0	152.1	0	0	0	0	0	169.9	714	640	243.9
539	Peddanapalle	0	72.3	0	0	0	20.6	0	121.1	352	331	142.1
540	Siripuram	0	73.3	0	0	0	49	0	71.7	598	591	78.7
Total		0	5060.2	0	0	0	377.7	0	2028.4	4661.7	4748	1942.1

**Census of India 2011- Village Directory
Amenities and Land use (As on 2009)**

Name of District : East Godavari

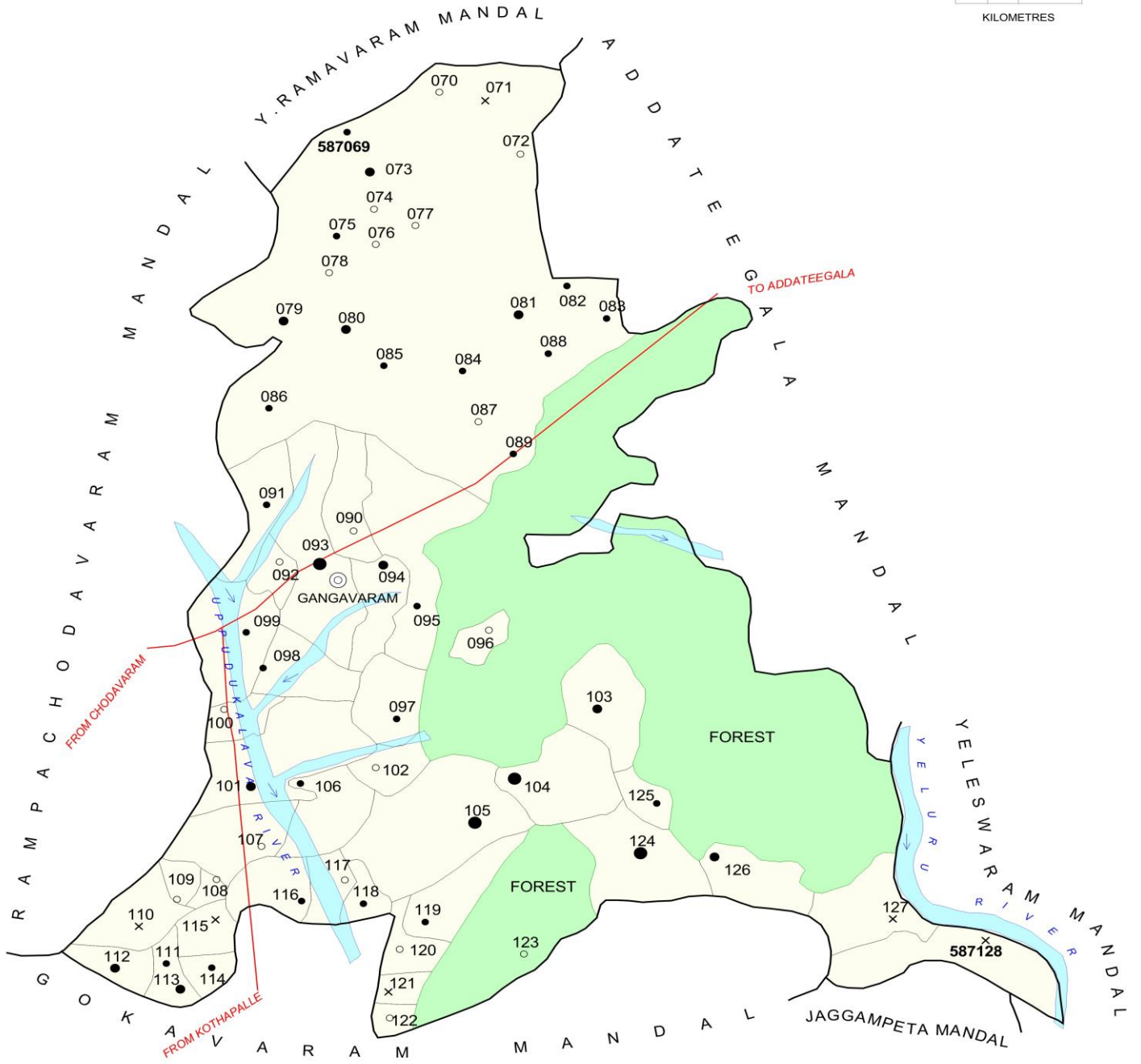
Location Code No.: 545

Name of Mandal Parishad : Yeleswaram

Location Code No.: 0564

Land Use					Name of three most important commodities manufactured			Name of Village	Sl. No.
Area irrigated by source (in hectare).					First	Second	Third		
Canals (C)	Wells/Tube-wells(W/TW)	Tanks/Lakes(T/L)	Water Falls(WF)	Others(O)					
115	116	117	118	119	120	121	122	2	1
0	203	18	0	0	Rice		Marriveedu		528
85	4	0	0	0	Rice	Jaggery	J. Annavaram		529
0	0	0	0	0			Lakkavaram		530
0	108	0	0	0			Ramanayyapeta		531
0	167	35	0	0			East Lakshampuram		532
0	414	593	0	0	Jaggery	Rice	Lingamparthi		533
0	411	270	0	0	Rice		Yeleswaram		534
0	250	73	0	0	Jaggery		Tirumali		535
0	139	141	0	0	Jaggery	Rice	Peravaram		536
0	156	119	0	0	Jaggery	Rice	Bhadravaram		537
0	632	8	0	0	Jaggery	Rice	Yerravaram		538
0	331	0	0	0	Jaggery	Rice	Peddanapalle		539
0	257	334	0	0	Jaggery	Rice	Siripuram		540
85	3072	1591	0	0					

INDIA
 ANDHRA PRADESH
GANGAVARAM MANDAL
 EAST GODAVARI DISTRICT



BOUNDARY, MANDAL	—————
" VILLAGE WITH MDDS CODE	587069
" FOREST	■
HEADQUARTERS, MANDAL	⊙
POPULATION SIZE OF VILLAGES: BELOW 200,	○
200-499, 500-999, 1000-4999.....	● ● ● ●
UNINHABITED VILLAGE WITH MDDS CODE	x 587071
IMPORTANT METALLED ROADS.....	— — — — —
RIVER/STREAM	~~~~~

AREA : 343.44 Sq. Kms.
 POPULATION : 25912
 No. OF TOWNS : Nil
 No. OF VILLAGES : 60
 DISTANCE FROM Dist.H.Qtrs.
 TO MANDAL H.Qtrs. : 88 Kms.

**ALPHABETICAL LIST OF VILLAGES (MANDAL PARISHAD WISE)
EAST GODAVARI DISTRICT**

Sl. No.	Name of Village	2011 Census Location Code No.	2001 Census Location Code No.
1	2	3	4
Name of Mandal Parishad : Gangavaram			
Name of Mandal : Gangavaram (0011)			
1	Amudalabanda	2854504894587099	2814001101811800
2	B.Sivaramapatnam	2854504894587125	2814001101814400
3	Barrimamidi	2854504894587075	2814001101809400
4	Bayyanapalle	2854504894587119	2814001101813800
5	Cheedipalem	2854504894587089	2814001101810800
6	China Addapalle	2854504894587087	2814001101810600
7	Chinagarlapadu	2854504894587102	2814001101812100
8	Chodavaram	2854504894587121	2814001101814000
9	Donelapalle	2854504894587107	2814001101812600
10	Doramamidi	2854504894587098	2814001101811700
11	E. Ramavaram	2854504894587085	2814001101810400
12	Gangavaram	2854504894587093	2814001101811200
13	Goragommi	2854504894587095	2814001101811400
14	Jaggampalem	2854504894587112	2814001101813100
15	Jiyyampalem	2854504894587113	2814001101813200
16	Kamavarappadu	2854504894587108	2814001101812700
17	Karakapadu	2854504894587076	2814001101809500
18	Kattumilli	2854504894587128	2814001101814700
19	Komaravaram	2854504894587086	2814001101810500
20	Kondalampalem	2854504894587109	2814001101812800
21	Kothada	2854504894587101	2814001101812000
22	Kotharamavaram	2854504894587120	2814001101813900
23	Kuramgondi	2854504894587082	2814001101810100
24	Kusumarai	2854504894587091	2814001101811000
25	Lakkonda	2854504894587094	2814001101811300
26	Lakshmipuram	2854504894587070	2814001101808900

**ALPHABETICAL LIST OF VILLAGES (MANDAL PARISHAD WISE)
EAST GODAVARI DISTRICT**

Sl. No.	Name of Village	2011 Census Location Code No.	2001 Census Location Code No.
1	2	3	4
Name of Mandal Parishad : Gangavaram			
Name of Mandal : Gangavaram (0011)			
27	Lingavaram	2854504894587127	2814001101814600
28	Loddipalem	2854504894587123	2814001101814200
29	Marripalem	2854504894587079	2814001101809800
30	Mohanapuram	2854504894587073	2814001101809200
31	Molleru	2854504894587124	2814001101814300
32	Neeladonelapadu	2854504894587115	2814001101813400
33	Neelavaram	2854504894587069	2814001101808800
34	Nellipudi	2854504894587105	2814001101812400
35	Nuvvumamidi	2854504894587072	2814001101809100
36	Ojubanda	2854504894587111	2814001101813000
37	Padagarlapadu	2854504894587097	2814001101811600
38	Pandrapottipalem	2854504894587090	2814001101810900
39	Pandraprolu	2854504894587074	2814001101809300
40	Patharamavaram	2854504894587118	2814001101813700
41	Peda Addapalle	2854504894587084	2814001101810300
42	Pidathamamidi	2854504894587104	2814001101812300
43	Pothandorapalem	2854504894587077	2814001101809600
44	Pothandorapalem	2854504894587110	2814001101812900
45	Rajampalem	2854504894587092	2814001101811100
46	Rajavaram	2854504894587114	2814001101813300
47	Rajupetaloddi	2854504894587116	2814001101813500
48	Ramuldevapuram	2854504894587126	2814001101814500
49	Sarabhavaram	2854504894587088	2814001101810700
50	Seetharampadu	2854504894587071	2814001101809000
51	Surampalem	2854504894587106	2814001101812500
52	Ummetha	2854504894587122	2814001101814100

**ALPHABETICAL LIST OF VILLAGES (MANDAL PARISHAD WISE)
EAST GODAVARI DISTRICT**

Sl. No.	Name of Village	2011 Census Location Code No.	2001 Census Location Code No.
1	2	3	4
Name of Mandal Parishad : Gangavaram			
Name of Mandal : Gangavaram (0011)			
53	Vemulova	2854504894587103	2814001101812200
54	Vuyyalamadugu	2854504894587096	2814001101811500
55	Yamanapalle	2854504894587117	2814001101813600
56	Yellapuram	2854504894587078	2814001101809700
57	Yendapalle	2854504894587080	2814001101809900
58	Yerrampalem	2854504894587100	2814001101811900
59	Yetipalle	2854504894587083	2814001101810200
60	Zaderu	2854504894587081	2814001101810000

**Census of India 2011- Village Directory
Amenities and Land use (As on 2009)**

Name of District : East Godavari

Location Code No.: 545

Name of Mandal Parishad : Gangavaram

Location Code No.: 0565

Sl. No.	Name of Village	Location code no.	Total area of the village (in hectares rounded up to one decimal place)	Total population (2011 census)	Number of households (2011 census)	Number of educational amenities available (If not available within the village, the distance range code viz; a for < 5 Kms, b for 5-10 Kms and c for 10+ kms of nearest place where facility is available is given).									
						Pre-Primary school (PP)	Primary school (P)	Middle school (M)	Secondary School (S)	Senior Secondary school (SS)	Degree college of arts science & commerce (ASC)	Engineering college(EC)	Medical college (MC)	Management institute (MI)	Polytechnic (Pt)
1	2	3	4	5	6	7	8	9	10	11	12	13	14	15	16
541	Neelavaram	587069	57	240	68	c	1	a	c	c	c	c	c	c	c
542	Lakshmiapuram	587070	32	137	40	c	1	a	c	c	c	c	c	c	c
543	Seetharampadu	587071	6	0	0										
544	Nuvvumamidi	587072	83	93	29	c	1	a	c	c	c	c	c	c	c
545	Mohanapuram	587073	92	597	158	c	1	l	c	c	c	c	c	c	c
546	Pandraprolu	587074	78	166	60	c	1	a	c	c	c	c	c	c	c
547	Barrimamidi	587075	76	479	134	c	1	b	c	c	c	c	c	c	c
548	Karakapadu	587076	73	157	45	c	1	b	c	c	c	c	c	c	c
549	Pothandorapalem	587077	197	134	40	c	1	b	c	c	c	c	c	c	c
550	Yellapuram	587078	367	131	41	c	1	b	c	c	c	c	c	c	c
551	Marripalem	587079	277	637	181	c	1	b	c	c	c	c	c	c	c
552	Yendapalle	587080	305	540	172	c	1	b	b	b	c	c	c	c	c
553	Zaderu	587081	128	501	162	b	2	b	c	c	c	c	c	c	c
554	Kuramgondi	587082	0	222	67	b	1	b	b	b	b	c	c	c	c
555	Yetipalle	587083	128	497	151	b	1	b	c	c	c	c	c	c	c
556	Peda Addapalle	587084	142	377	104	c	1	a	c	c	c	c	c	c	c
557	E. Ramavaram	587085	342	380	126	b	1	c	c	c	c	c	c	c	c
558	Komaravaram	587086	311	470	146	b	1	b	b	c	c	c	c	c	c
559	China Addapalle	587087	61	86	24	b	1	b	b	c	c	c	c	c	c
560	Sarabhavaram	587088	420	249	78	c	1	c	c	c	c	c	c	c	c
561	Cheedipalem	587089	74	385	106	c	1	c	c	c	c	c	c	c	c
562	Pandrapottipalem	587090	308	158	50	b	1	a	a	c	c	c	c	c	c
563	Kusumarai	587091	408	492	162	a	1	l	l	c	c	c	c	c	c

**Census of India 2011- Village Directory
Amenities and Land use (As on 2009)**

Name of District : East Godavari

Location Code No.: 545

Name of Mandal Parishad : Gangavaram

Location Code No.: 0565

Number of educational amenities available (If not available within the village, the distance range code viz; a for <5 Kms, b for 5-10 Kms and c for 10+ kms of nearest place where facility is available is given).				Number of Medical Amenities available. (If not available within the village, the distance range code viz; a for < 5 Kms, b for 5-10 Kms and c for 10+ kms of nearest place where facility is available is given).											Name of Village	Sl. No.
Vocational training school /ITI	Non-formal training centre (NFTC)	Special school for disabled (SSD)	Others (specify)	Community health centre (CHC)	Primary health centre (PHC)	Primary health sub centre (PHS)	Maternity and child welfare centre (MCW)	T. B. clinic (TBC)	Hospital-allopathic (HA)	Hospital-alternative medicine (HO)	Dispensary (D)	Veterinary hospital (VH)	Mobile health clinic (MHC)	Family welfare centre (FWC)		
17	18	19	20	21	22	23	24	25	26	27	28	29	30	31	2	1
c	c	c		c	c	c	c	c	c	c	c	c	c	c	Neelavaram	541
c	c	c		c	c	c	c	c	c	c	c	c	c	c	Lakshmiapuram	542
															Seetharampadu	543
c	c	c		c	c	c	c	c	c	c	c	c	c	c	Nuvvumamidi	544
c	c	c		c	c	1	c	c	c	c	c	c	c	c	Mohanapuram	545
c	c	c		c	c	c	c	c	c	c	c	c	c	c	Pandraprolu	546
c	c	c		c	c	c	c	c	c	c	c	c	c	c	Barrimamidi	547
c	c	c		c	c	c	c	c	c	c	c	c	c	c	Karakapadu	548
c	c	c		c	c	c	c	c	c	c	c	c	c	c	Pothandorapalem	549
c	c	c		c	c	c	c	c	c	c	c	c	c	c	Yellapuram	550
c	c	c		c	c	c	c	c	c	c	c	c	c	c	Marripalem	551
c	c	c		c	b	1	c	c	c	c	c	b	c	c	Yendapalle	552
c	c	c		c	c	1	c	c	c	c	c	c	1	c	Zaderu	553
c	c	c		c	c	c	c	c	c	c	c	c	c	c	Kuramgondi	554
c	c	c		b	b	b	c	c	c	c	c	b	1	c	Yetipalle	555
c	c	c		c	a	a	c	c	c	c	c	a	c	c	Peda Addapalle	556
c	c	c		c	c	c	c	c	c	c	c	c	c	c	E. Ramavaram	557
c	c	c		c	c	c	c	c	c	c	c	c	c	c	Komaravaram	558
c	c	c		c	c	c	c	c	c	c	c	c	c	c	China Addapalle	559
c	c	c		c	c	c	c	c	c	c	c	c	c	c	Sarabhavaram	560
c	c	c		c	c	c	c	c	c	c	c	c	c	c	Cheedipalem	561
c	c	c		c	a	a	c	c	c	c	c	a	c	c	Pandrapottipalem	562
c	c	c		c	a	a	c	c	c	c	c	a	1	c	Kusumarai	563

**Census of India 2011- Village Directory
Amenities and Land use (As on 2009)**

Name of District : East Godavari

Location Code No.: 545

Name of Mandal Parishad : Gangavaram

Location Code No.: 0565

Sl. No.	Name of Village	Number of Non-Government Medical Amenities available.							Availability of drinking water - Yes / No								
		Charitable non Govt. hospital/Nursing home.	Medical practitioner with MBBS Degree	Medical practitioner with other degree	Medical practitioner with no degree	Traditional practitioner and faith healer	Medicine Shop	Others	Tap water (Treated/Untreated)	Well water (Covered / Uncovered well)	Hand Pump	Tube wells / Bore well	Spring	River / Canal	Tank / Pond / Lake	Others	
1	2	32	33	34	35	36	37	38	39	40	41	42	43	44	45	46	
541	Neelavaram	0	0	0	0	0	0	0	No	No	Yes	No	No	No	Yes	No	
542	Lakshmipuram	0	0	0	0	0	0	0	Yes	No	Yes	No	No	No	Yes	No	
543	Seetharampadu																
544	Nuvvumamidi	0	0	0	0	0	0	0	Yes	Yes	Yes	No	No	No	No	No	
545	Mohanapuram	0	0	0	0	0	0	0	Yes	No	Yes	No	No	No	No	No	
546	Pandraprolu	0	0	0	0	0	0	0	No	No	Yes	No	No	No	No	No	
547	Barrimamidi	0	0	0	0	0	0	0	Yes	No	Yes	No	No	No	No	No	
548	Karakapadu	0	0	0	0	0	0	0	No	No	Yes	No	No	No	No	No	
549	Pothandrapalem	0	0	0	0	0	0	0	No	No	Yes	No	No	No	No	No	
550	Yellapuram	0	0	0	0	0	0	0	No	No	Yes	No	No	No	No	No	
551	Marripalem	0	0	0	0	0	0	0	No	No	Yes	No	No	No	No	No	
552	Yendapalle	0	0	0	0	0	0	0	No	No	Yes	No	No	No	No	No	
553	Zaderu	0	0	0	0	0	0	0	Yes	No	Yes	No	No	No	No	No	
554	Kuramgondi	0	0	0	0	0	0	0	Yes	No	Yes	No	No	No	No	No	
555	Yetipalle	0	0	0	0	0	0	0	Yes	No	Yes	No	No	No	No	No	
556	Peda Addapalle	0	0	0	0	0	0	0	No	No	Yes	No	No	No	No	No	
557	E. Ramavaram	0	0	0	0	0	0	0	No	No	Yes	No	No	No	No	No	
558	Komaravaram	0	0	0	0	0	0	0	No	No	Yes	No	No	No	No	No	
559	China Addapalle	0	0	0	0	0	0	0	No	No	Yes	No	No	No	No	No	
560	Sarabhavaram	0	0	0	0	0	0	0	Yes	No	Yes	No	No	No	Yes	No	
561	Cheedipalem	0	0	0	4	0	0	0	Yes	No	Yes	No	No	No	No	No	
562	Pandrapottipalem	0	0	0	0	0	0	0	No	No	Yes	No	No	No	No	No	
563	Kusumarai	0	0	0	0	0	0	0	No	No	Yes	No	No	No	No	No	

**Census of India 2011- Village Directory
Amenities and Land use (As on 2009)**

Name of District : East Godavari

Location Code No.: 545

Name of Mandal Parishad : Gangavaram

Location Code No.: 0565

Availability of toilet & others Yes / No				Communication and transport facilities (If amenities available code -Yes is given except for Village Pin Code ,If not available within the village , the distance range code viz; a for < 5 Kms, b for 5-10 Kms and c for 10+ kms of nearest place where facility is available is given).									Name of Village	Sl. No.
Community toilet including bath.	Community toilet excluding bath.	Rural sanitary mart or sanitary hardware outlet available near the village.	Community bio- gas or recycle of waste for productive use.	Post office(PO)	Sub post office (SPO)	Post & Telegraph office (P&TO)	Village Pin Code	Telephones (Land lines)	Public call office (PCO)	Mobile phone coverage	Internet cafes/ Common service centre (CSC)			
47	48	49	50	51	52	53	54	55	56	57	58	2	1	
No	No	No	No	c	a	c	533428	c	c	Yes	c	Neelavaram	541	
No	No	No	No	c	a	c	533428	c	c	Yes	c	Lakshampuram	542	
												Seetharampadu	543	
No	No	No	No	c	a	c	533428	c	c	Yes	c	Nuvvumamidi	544	
No	No	No	No	c	Yes	c	533428	c	c	Yes	c	Mohanapuram	545	
No	No	No	No	c	a	c	533428	c	c	Yes	c	Pandraprolu	546	
No	No	No	No	c	b	c	533428	c	c	Yes	c	Barrimamidi	547	
No	No	No	No	c	b	c	533428	c	c	Yes	c	Karakapadu	548	
No	No	No	No	c	a	c	533428	c	c	Yes	c	Pothandorapalem	549	
No	No	No	No	c	b	c	533428	c	c	Yes	c	Yellapuram	550	
No	No	No	No	c	c	c	533428	c	c	Yes	c	Marripalem	551	
No	No	No	No	b	b	c	533428	b	b	Yes	c	Yendapalle	552	
No	No	No	No	c	c	c	533428	c	c	Yes	c	Zaderu	553	
No	No	No	No	c	c	c	533428	c	c	Yes	c	Kuramgondi	554	
No	No	No	No	b	c	c	533428	b	b	Yes	c	Yetipalle	555	
No	No	No	No	a	a	c	533428	b	a	Yes	c	Peda Addapalle	556	
No	No	No	No	c	c	c	533447	c	c	Yes	c	E. Ramavaram	557	
No	No	No	No	c	b	c	533428	c	c	Yes	c	Komaravaram	558	
No	No	No	No	c	b	c	533428	c	c	Yes	c	China Addapalle	559	
No	No	No	No	c	a	c	533428	c	c	Yes	c	Sarabhavaram	560	
No	No	No	No	c	Yes	c	533288	c	c	Yes	c	Cheedipalem	561	
No	No	No	No	a	a	c	533284	a	a	Yes	c	Pandrapottipalem	562	
No	No	No	No	a	a	c	533284	a	a	Yes	c	Kusumarai	563	

**Census of India 2011- Village Directory
Amenities and Land use (As on 2009)**

Name of District : East Godavari

Location Code No.: 545

Name of Mandal Parishad : Gangavaram

Location Code No.: 0565

Sl. No.	Name of Village	Communication and transport facilities (If amenities available code -Yes is given except for Village Pin Code, If not available within the village, the distance range code viz; a for < 5 Kms, b for 5-10 Kms and c for 10+ kms of nearest place where facility is available is given).									
		Private courier facility	Bus service (Public & Private)	Railway stations	Auto/Modified Autos	Taxis and Vans	Tractors	Cycle-pulled rickshaws(Manual & Machine driven)	Carts driven by animals	Sea /River ferry service	
1	2	59	60	61	62	63	64	65	66	67	
541	Neelavaram	c	b	c	b	c	c		Yes	c	
542	Lakshampuram	c	a	c	b	c	c		Yes	c	
543	Seetharampadu										
544	Nuvvumamidi	c	a	c	b	c	c		Yes	c	
545	Mohanapuram	c	c	c	Yes	c	c		Yes	c	
546	Pandraprolu	c	b	c	b	c	c		Yes	c	
547	Barrimamidi	c	b	c	b	c	c		Yes	c	
548	Karakapadu	c	b	c	b	c	c		Yes	c	
549	Pothandrapalem	c	b	c	b	c	c		Yes	c	
550	Yellapuram	c	a	c	c	c	c		Yes	c	
551	Marripalem	c	c	c	c	c	c		Yes	c	
552	Yendapalle	c	b	c	c	c	b		Yes	c	
553	Zaderu	c	Yes	c	c	c	c		Yes	c	
554	Kuramgondi	c	a	c	c	c	c		Yes	c	
555	Yetipalle	c	Yes	c	c	b	b		Yes	c	
556	Peda Addapalle	c	Yes	c	c	b	a		Yes	c	
557	E. Ramavaram	c	c	c	c	b	c		Yes	c	
558	Komaravaram	c	b	c	c	b	c		Yes	c	
559	China Addapalle	c	a	c	c	Yes	c		Yes	c	
560	Sarabhavaram	c	b	c	c	b	c		Yes	c	
561	Cheedipalem	c	b	c	b	b	c		Yes	c	
562	Pandrapottipalem	c	a	c	b	c	b		Yes	c	
563	Kusumarai	c	a	c	a	c	a		Yes	c	

**Census of India 2011- Village Directory
Amenities and Land use (As on 2009)**

Name of District : East Godavari

Location Code No.: 545

Name of Mandal Parishad : Gangavaram

Location Code No.: 0565

Village connected to highways,village roads, banks & credit societies (If amenities available code -Yes is given, If not available within the village , the distance range code viz; a for < 5 Kms, b for 5-10 Kms and c for 10+ kms of nearest place where facility is available is given).												Name of Village	Sl. No.
Connected to national highway(NH)	Connected to state highway(SH)	Connected to major district road (MDR)	Connected to others district road	Pucca roads	Kutchcha roads	Water bounded macadam(WBM) roads	Navigable waterway (river/canal)(NW)	Footpaths (FP)	Commercial & Co-operative Banks	ATM	Agricultural Credit Societies		
68	69	70	71	72	73	74	75	76	77	78	79	2	1
c	c	c	c	a	Yes	b		Yes	c	c	c	Neelavaram	541
c	c	c	c	Yes	Yes	b		Yes	c	c	c	Lakshnipuram	542
												Seetharampadu	543
c	c	c	c	b	Yes	b		Yes	c	c	c	Nuvvumamidi	544
c	c	c	c	Yes	Yes	b		Yes	c	c	c	Mohanapuram	545
c	c	c	b	b	Yes	b		Yes	c	c	c	Pandraprolu	546
c	c	c	c	a	Yes	b		Yes	c	c	c	Barrimamidi	547
c	c	c	c	Yes	Yes	b		Yes	c	c	c	Karakapadu	548
c	c	c	c	b	Yes	b		Yes	c	c	c	Pothandorpalem	549
c	c	b	b	a	Yes	b		Yes	c	c	c	Yellapuram	550
c	c	b	b	Yes	Yes	b		Yes	c	c	c	Marripalem	551
c	c	b	b	Yes	Yes	b		Yes	c	c	b	Yendapalle	552
c	c	b	b	Yes	Yes	b		Yes	Yes	b	Yes	Zaderu	553
c	c	c	c	b	Yes	b		Yes	b	b	Yes	Kuramgondi	554
c	c	c	c	b	Yes	b		Yes	b	b	Yes	Yetipalle	555
c	c	b	b	a	Yes	b		Yes	c	c	a	Peda Addapalle	556
c	c	b	b	a	Yes	b		Yes	c	c	c	E. Ramavaram	557
c	c	b	b	b	Yes	b		Yes	c	c	c	Komaravaram	558
c	a	b	b	b	Yes	b		Yes	c	c	c	China Addapalle	559
c	a	c	c	a	Yes	b		Yes	c	c	c	Sarabhavaram	560
c	Yes	c	c	a	Yes	b		Yes	c	c	c	Cheedipalem	561
c	Yes	a	a	b	Yes	b		Yes	a	c	c	Pandrapottipalem	562
c	b	a	a	a	Yes	b		Yes	a	c	c	Kusumarai	563

**Census of India 2011- Village Directory
Amenities and Land use (As on 2009)**

Name of District : East Godavari

Location Code No.: 545

Name of Mandal Parishad : Gangavaram

Location Code No.: 0565

Sl. No.	Name of Village	Availability of miscellaneous facilities (If amenities available code -Yes is given, If not available within the village, the distance range code viz; a for < 5 Kms, b for 5-10 Kms and c for 10+ kms of nearest place where facility is available is given).										
		Self-Help Group (SHG)	Public distribution system (PDS) shop	Mandis / Regular market	Weekly Haat	Agricultural marketing society	Integrated Child Development Scheme (Nutritional Centres)	Anganwadi Centre (Nutritional Centres)	Others (Nutritional Centres)	ASHA (Accredited Social Health Activist)	Community centre with/without TV	
1	2	80	81	82	83	84	85	86	87	88	89	
541	Neelavaram	Yes	b	c	c	c	Yes	Yes	Yes	Yes	c	
542	Lakshmiapuram	a	a	c	c	c	Yes	a	Yes	Yes	c	
543	Seetharampadu											
544	Nuvvumamidi	Yes	a	c	c	c	Yes	Yes	Yes	Yes	c	
545	Mohanapuram	Yes	Yes	c	c	c	Yes	Yes	Yes	Yes	c	
546	Pandraprolu	Yes	b	c	c	c	Yes	b	Yes	Yes	c	
547	Barrimamidi	Yes	b	c	c	c	Yes	Yes	Yes	b	c	
548	Karakapadu	Yes	b	c	c	c	Yes	a	Yes	Yes	c	
549	Pothandorapalem	Yes	b	c	c	c	Yes	a	Yes	Yes	c	
550	Yellapuram	Yes	a	c	c	c	Yes	a	Yes	Yes	c	
551	Marripalem	Yes	b	c	c	c	Yes	Yes	Yes	c	c	
552	Yendapalle	Yes	Yes	c	b	b	Yes	Yes	Yes	Yes	b	
553	Zaderu	Yes	b	c	c	c	Yes	b	Yes	Yes	c	
554	Kuramgondi	Yes	a	b	c	c	Yes	Yes	Yes	Yes	c	
555	Yetipalle	Yes	Yes	c	b	b	Yes	Yes	Yes	Yes	b	
556	Peda Addapalle	Yes	a	c	a	a	Yes	Yes	Yes	Yes	a	
557	E. Ramavaram	Yes	Yes	c	c	c	Yes	Yes	Yes	Yes	b	
558	Komaravaram	Yes	b	c	c	c	Yes	Yes	Yes	Yes	c	
559	China Addapalle	Yes	b	c	c	c	Yes	Yes	Yes	Yes	b	
560	Sarabhavaram	Yes	b	c	c	c	Yes	a	Yes	Yes	c	
561	Cheedipalem	Yes	b	c	c	c	Yes	Yes	Yes	Yes	c	
562	Pandrapottipalem	Yes	a	c	a	a	Yes	a	Yes	Yes	a	
563	Kusumarai	Yes	Yes	c	a	a	Yes	Yes	Yes	Yes	a	

**Census of India 2011- Village Directory
Amenities and Land use (As on 2009)**

Name of District : East Godavari

Location Code No.: 545

Name of Mandal Parishad : Gangavaram

Location Code No.: 0565

Availability of miscellaneous facilities (If amenities available code -Yes is given, If not available within the village, the distance range code viz; a for < 5 Kms, b for 5-10 Kms and c for 10+ kms of nearest place where facility is available is given).								Availability of electricity (Yes/No)				Nearest Town		Name of Village	Sl. No.
Sports Field,	Sports Club / Recreation Centre	Cinema / Video Hall	Public Library	Public Reading Room	Newspaper Supply	Assembly Polling station	Birth & Death Registration Office	Power Supply for Domestic Use (ED)	Power Supply for Agricultural Use (EAG)	Power Supply for Commercial Use (EC)	Power Supply for All Uses (EA)	Name	Distance range code i.e. a for <5 Kms, b for 5-10 Kms and c for 10+ kms		
90	91	92	93	94	95	96	97	98	99	100	101	102	103	2	1
c	c	c	c	c	Yes	Yes	Yes	Yes	Yes	Yes	Yes	Rajahmundry	c	Neelavaram	541
c	c	c	c	c	Yes	a	Yes	Yes	Yes	Yes	Yes	Rajahmundry	c	Lakshampuram	542
												Rajahmundry	c	Seetharampadu	543
c	c	c	c	c	Yes	a	a	Yes	Yes	Yes	Yes	Rajahmundry	c	Nuvvumamidi	544
c	c	c	c	c	Yes	Yes	Yes	Yes	Yes	Yes	Yes	Rajahmundry	c	Mohanapuram	545
c	c	c	c	c	Yes	a	Yes	Yes	Yes	Yes	Yes	Rajahmundry	c	Pandraprolu	546
c	c	c	c	c	Yes	Yes	Yes	Yes	Yes	Yes	Yes	Rajahmundry	c	Barrimamidi	547
c	c	c	c	c	Yes	b	c	Yes	Yes	Yes	Yes	Rajahmundry	c	Karakapadu	548
c	c	c	c	c	Yes	b	Yes	Yes	Yes	Yes	Yes	Rajahmundry	c	Pothandrapalem	549
c	c	c	c	Yes	Yes	b	b	Yes	Yes	Yes	Yes	Rajahmundry	c	Yellapuram	550
c	c	c	c	c	Yes	Yes	Yes	Yes	Yes	Yes	Yes	Rajahmundry	c	Marripalem	551
c	c	c	b	b	Yes	Yes	Yes	Yes	Yes	Yes	Yes	Rajahmundry	c	Yendapalle	552
c	c	c	c	c	Yes	a	Yes	Yes	Yes	Yes	Yes	Rajahmundry	c	Zaderu	553
b	b	b	c	c	Yes	a	Yes	Yes	Yes	Yes	Yes	Rajahmundry	c	Kuramgondi	554
c	c	c	b	b	Yes	Yes	Yes	Yes	Yes	Yes	Yes	Rajahmundry	c	Yetipalle	555
c	c	c	a	a	Yes	a	Yes	Yes	Yes	Yes	Yes	Rajahmundry	c	Peda Addapalle	556
c	c	c	c	c	Yes	a	Yes	Yes	Yes	Yes	Yes	Rajahmundry	c	E. Ramavaram	557
c	c	c	c	c	Yes	a	Yes	Yes	Yes	Yes	Yes	Rajahmundry	c	Komaravaram	558
c	c	c	c	c	Yes	b	Yes	Yes	Yes	Yes	Yes	Rajahmundry	c	China Addapalle	559
c	c	c	c	c	Yes	a	Yes	Yes	Yes	Yes	Yes	Rajahmundry	c	Sarabhavaram	560
c	c	c	c	c	Yes	Yes	Yes	Yes	Yes	Yes	Yes	Rajahmundry	c	Cheedipalem	561
c	c	c	a	a	Yes	a	Yes	Yes	Yes	Yes	Yes	Rajahmundry	c	Pandrapottipalem	562
c	c	c	a	a	Yes	Yes	Yes	Yes	Yes	Yes	Yes	Rajahmundry	c	Kusumarai	563

**Census of India 2011- Village Directory
Amenities and Land use (As on 2009)**

Name of District : East Godavari

Location Code No.: 545

Name of Mandal Parishad : Gangavaram

Location Code No.: 0565

Sl. No.	Name of Village	Land Use										
		Area under different types of land use (in hectares rounded up to one decimal place)										
		Forests	Area under Non-agricultural Uses	Barren and Un-cultivable land	Permanent Pastures and Other Grazing Lands	Land Under Miscellaneous Tree Crops etc.	Culturable Waste Land	Fallow lands other than current fallows	Current Fallows	Net Area Sown	Total Irrigated Land Area	Total Un-irrigated Land Area
1	2	104	105	106	107	108	109	110	111	112	113	114
541	Neelavaram	0	7	0	0	0	0	0	0	50	0	50
542	Lakshmiapuram	0	2	0	0	0	0	0	0	30	0	30
543	Seetharampadu	0	6	0	0	0	0	0	0	0	0	0
544	Nuvvumamidi	4	2.7	0	0	0	12.1	0	0	64.2	0	64.2
545	Mohanapuram	0	20.8	0	0	0	6.2	0	0	65	12.5	52.5
546	Pandraprolu	0	4.8	0	0	0	12.5	0	0	60.7	0	60.7
547	Barrimamidi	0	7.5	0	0	0	12.1	0	0	56.4	0	56.4
548	Karakapadu	0	8.7	0	0	0	12.1	0	0	52.2	0	52.2
549	Pothandorapalem	16.2	24.6	0	0	0	4.2	0	0	152	0	152
550	Yellapuram	0	6.2	0	0	0	360.8	0	0	0	0	0
551	Marripalem	60.7	36.8	0	0	0	20.2	0	0	159.3	0	159.3
552	Yendapalle	0	11.2	0	0	0	30.8	0	0	263	0	263
553	Zaderu	8.3	3.5	0	0	0	16.2	0	0	100	28	72
554	Kuramgondi	0	0	0	0	0	0	0	0	0	0	0
555	Yetipalle	16.2	24.5	0	0	0	4.3	0	0	83	0	83
556	Peda Addapalle	32.4	7.1	0	0	0	4.1	0	0	98.4	0	98.4
557	E. Ramavaram	6	20.3	0	0	0	0.9	0	0	314.8	57.3	257.5
558	Komaravaram	0	9.3	0	0	0	20	0	0	281.7	0	281.7
559	China Addapalle	0	9.6	0	0	0	51.4	0	0	0	0	0
560	Sarabhavaram	0	379.8	0	0	0	13.2	0	0	27	0	27
561	Cheedipalem	0	5	0	0	0	0	0	0	69	0	69
562	Pandrapottipalem	20.2	6.1	0	0	0	16.2	0	0	265.5	0	265.5
563	Kusumarai	81	49.6	0	0	0	40.5	0	0	236.9	0	236.9

**Census of India 2011- Village Directory
Amenities and Land use (As on 2009)**

Name of District : East Godavari

Location Code No.: 545

Name of Mandal Parishad : Gangavaram

Location Code No.: 0565

Land Use					Name of three most important commodities manufactured			Name of Village	Sl. No.
Area irrigated by source (in hectare).					First	Second	Third		
Canals (C)	Wells/Tube-wells(W/TW)	Tanks/Lakes(T/L)	Water Falls(WF)	Others(O)	120	121	122	2	1
0	0	0	0	0				Neelavaram	541
0	0	0	0	0				Lakshmipuram	542
0	0	0	0	0				Seetharampadu	543
0	0	0	0	0				Nuvvumamidi	544
6.3	6.2	0	0	0				Mohanapuram	545
0	0	0	0	0				Pandraprolu	546
0	0	0	0	0				Barrimamidi	547
0	0	0	0	0				Karakapadu	548
0	0	0	0	0				Pothandorapalem	549
0	0	0	0	0				Yellapuram	550
0	0	0	0	0				Marripalem	551
0	0	0	0	0				Yendapalle	552
28	0	0	0	0				Zaderu	553
0	0	0	0	0				Kuramgondi	554
0	0	0	0	0				Yetipalle	555
0	0	0	0	0				Peda Addapalle	556
57.3	0	0	0	0				E. Ramavaram	557
0	0	0	0	0				Komaravaram	558
0	0	0	0	0				China Addapalle	559
0	0	0	0	0				Sarabhavaram	560
0	0	0	0	0				Cheedipalem	561
0	0	0	0	0				Pandrapottipalem	562
0	0	0	0	0				Kusumarai	563

**Census of India 2011- Village Directory
Amenities and Land use (As on 2009)**

Name of District : East Godavari

Location Code No.: 545

Name of Mandal Parishad : Gangavaram

Location Code No.: 0565

Sl. No.	Name of Village	Location code no.	Total area of the village (in hectares rounded up to one decimal place)	Total population (2011 census)	Number of households (2011 census)	Number of educational amenities available (If not available within the village, the distance range code viz; a for < 5 Kms, b for 5-10 Kms and c for 10+ kms of nearest place where facility is available is given).										
						Pre-Primary school (PP)	Primary school (P)	Middle school (M)	Secondary School (S)	Senior Secondary school (SS)	Degree college of arts science & commerce (ASC)	Engineering college(EC)	Medical college (MC)	Management institute (MI)	Polytechnic (Pt)	
1	2	3	4	5	6	7	8	9	10	11	12	13	14	15	16	
564	Rajampalem	587092	190	178	56	a	1	a	a	c	b	c	c	c	c	
565	Gangavaram	587093	1023	2331	560	1	4	3	3	c	2	c	c	c	c	
566	Lakkonda	587094	1173	842	249	b	3	a	a	c	b	c	c	c	c	
567	Goragommi	587095	261	455	122	b	1	b	b	c	b	c	c	c	c	
568	Vuyyalamadugu	587096	142	32	9	b	b	b	b	c	c	c	c	c	c	
569	Padagarlapadu	587097	448	450	137	b	1	b	b	c	c	c	c	c	c	
570	Doramamidi	587098	473	360	117	b	1	b	b	c	c	c	c	c	c	
571	Amudalabanda	587099	673	445	132	b	1	b	b	c	c	c	c	c	c	
572	Yerrampalem	587100	168	110	31	b	1	c	c	c	c	c	c	c	c	
573	Kothada	587101	974	807	222	b	1	1	b	c	c	c	c	c	c	
574	Chinagarlapadu	587102	244	142	39	b	1	b	b	c	c	c	c	c	c	
575	Vemulova	587103	564	829	186	c	2	1	1	c	c	c	c	c	c	
576	Pidathamamidi	587104	764	1032	316	c	1	a	a	c	c	c	c	c	c	
577	Nellipudi	587105	57	3636	1043	b	5	1	b	c	c	c	c	c	c	
578	Surampalem	587106	484	414	121	b	1	b	b	b	b	c	c	c	c	
579	Donelapalle	587107	585	192	63	b	1	b	b	c	c	c	c	c	c	
580	Kamavarappadu	587108	68	19	8	b	a	a	c	c	c	c	c	c	c	
581	Kondalampalem	587109	2059	20	8	b	a	b	c	c	c	c	c	c	c	
582	Pothandorapalem	587110	440	0	0											
583	Ojubanda	587111	119	295	84	b	1	a	b	b	b	c	c	c	c	
584	Jaggampalem	587112	168	533	187	a	1	1	b	b	b	c	c	c	c	
585	Jiyyampalem	587113	127	562	184	a	1	a	b	b	b	c	c	c	c	
586	Rajavaram	587114	203	459	132	a	1	a	b	b	b	c	c	c	c	

**Census of India 2011- Village Directory
Amenities and Land use (As on 2009)**

Name of District : East Godavari

Location Code No.: 545

Name of Mandal Parishad : Gangavaram

Location Code No.: 0565

Number of educational amenities available (If not available within the village, the distance range code viz; a for <5 Kms, b for 5-10 Kms and c for 10+ kms of nearest place where facility is available is given).				Number of Medical Amenities available. (If not available within the village, the distance range code viz; a for < 5 Kms, b for 5-10 Kms and c for 10+ kms of nearest place where facility is available is given).										Name of Village	Sl. No.	
Vocational training school /ITI	Non-formal training centre (NFTC)	Special school for disabled (SSD)	Others (specify)	Community health centre (CHC)	Primary health centre (PHC)	Primary health sub centre (PHS)	Maternity and child welfare centre (MCW)	T. B. clinic (TBC)	Hospital-allopathic (HA)	Hospital-alternative medicine (HO)	Dispensary (D)	Veterinary hospital (VH)	Mobile health clinic (MHC)			Family welfare centre (FWC)
17	18	19	20	21	22	23	24	25	26	27	28	29	30	31	2	1
c	c	c		c	a	a	c	c	c	c	c	a	1	c	Rajampalem	564
c	c	c		c	1	1	c	c	c	c	c	1	a	c	Gangavaram	565
c	c	c		c	a	a	c	c	c	c	c	a	1	c	Lakkonda	566
c	c	c		c	b	b	c	c	c	c	c	b	1	c	Goragommi	567
c	c	c		c	c	c	c	c	c	c	c	c	c	c	Vuyyalamadugu	568
c	c	c		c	b	1	c	c	c	c	c	b	b	c	Padagarlapadu	569
c	c	c		c	b	b	c	c	c	c	c	b	b	c	Doramamidi	570
c	c	c		c	b	b	c	c	c	c	c	b	1	c	Amudalabanda	571
c	c	c		c	c	c	c	c	c	c	c	c	c	c	Yerrampalem	572
c	c	c		b	b	1	c	c	c	c	c	b	b	c	Kothada	573
c	c	c		c	b	b	c	c	c	c	c	b	b	c	Chinagarlapadu	574
c	c	c		c	c	c	c	c	c	c	c	b	c	c	Vemulova	575
c	c	c		c	1	1	c	c	c	c	c	b	c	c	Pidathamamidi	576
c	b	c		c	b	1	c	c	c	c	c	1	1	c	Nellipudi	577
c	c	c		c	c	c	c	c	c	c	c	a	c	c	Surampalem	578
c	c	c		c	c	c	c	c	c	c	c	b	c	c	Donelapalle	579
c	c	c		c	c	c	c	c	c	c	c	c	c	c	Kamavarappadu	580
c	c	c		c	c	c	c	c	c	c	c	c	1	c	Kondalampalem	581
															Pothandorapalem	582
c	c	c		c	c	c	c	c	c	c	c	c	c	c	Ojubanda	583
c	c	c		c	c	1	c	c	c	c	c	c	1	c	Jaggampalem	584
c	c	c		c	c	c	c	c	c	c	c	c	1	c	Jiyyampalem	585
c	c	c		c	c	c	c	c	c	c	c	c	c	c	Rajavaram	586

**Census of India 2011- Village Directory
Amenities and Land use (As on 2009)**

Name of District : East Godavari

Location Code No.: 545

Name of Mandal Parishad : Gangavaram

Location Code No.: 0565

Sl. No.	Name of Village	Number of Non-Government Medical Amenities available.							Availability of drinking water - Yes / No							
		Charitable non Govt. hospital/Nursing home.	Medical practitioner with MBBS Degree	Medical practitioner with other degree	Medical practitioner with no degree	Traditional practitioner and faith healer	Medicine Shop	Others	Tap water (Treated/Untreated)	Well water (Covered / Uncovered well)	Hand Pump	Tube wells / Bore well	Spring	River / Canal	Tank / Pond / Lake	Others
1	2	32	33	34	35	36	37	38	39	40	41	42	43	44	45	46
564	Rajampalem	0	0	0	0	0	0	0	No	No	Yes	No	No	No	No	No
565	Gangavaram	2	2	2	2	0	0	0	Yes	No	Yes	No	No	No	No	No
566	Lakkonda	0	0	0	0	0	0	0	No	No	Yes	No	No	No	No	No
567	Goragommi	0	0	0	0	0	0	0	No	No	Yes	No	No	No	No	No
568	Vuyyalamadugu	0	0	0	0	0	0	0	No	No	Yes	No	No	No	No	No
569	Padagarlapadu	0	0	0	0	0	0	0	Yes	No	Yes	No	No	No	No	No
570	Doramamidi	0	0	0	0	0	0	0	No	No	Yes	No	No	No	No	No
571	Amudalabanda	0	0	0	0	0	0	0	No	No	Yes	No	No	No	No	No
572	Yerrampalem	0	0	0	0	0	0	0	No	No	Yes	No	No	No	No	No
573	Kothada	0	0	0	0	0	0	0	Yes	No	Yes	No	No	No	No	No
574	Chinagarlapadu	0	0	0	0	0	0	0	No	Yes	Yes	No	No	No	No	No
575	Vemulova	0	0	0	0	0	0	0	Yes	No	Yes	No	No	No	No	No
576	Pidathamamidi	0	0	0	0	0	0	0	Yes	No	Yes	No	No	No	No	No
577	Nellipudi	0	0	0	4	0	0	0	No	No	Yes	No	No	No	No	No
578	Surampalem	0	0	0	0	0	0	0	No	No	Yes	No	No	No	No	No
579	Donelapalle	0	0	0	0	0	0	0	No	No	Yes	No	No	No	No	No
580	Kamavarappadu	0	0	0	0	0	0	0	No	Yes	Yes	No	No	No	No	No
581	Kondalampalem	0	0	0	0	0	0	0	No	No	Yes	No	No	No	No	No
582	Pothandorapalem															
583	Ojubanda	0	0	0	0	0	0	0	Yes	Yes	Yes	No	No	No	No	No
584	Jaggampalem	0	0	0	0	0	0	0	Yes	Yes	Yes	No	No	No	No	No
585	Jiyyampalem	0	0	0	0	0	0	0	Yes	Yes	Yes	No	No	No	No	No
586	Rajavaram	0	0	0	0	0	0	0	Yes	No	Yes	No	No	No	No	No

**Census of India 2011- Village Directory
Amenities and Land use (As on 2009)**

Name of District : East Godavari

Location Code No.: 545

Name of Mandal Parishad : Gangavaram

Location Code No.: 0565

Availability of toilet & others Yes / No				Communication and transport facilities (If amenities available code -Yes is given except for Village Pin Code ,If not available within the village , the distance range code viz; a for < 5 Kms, b for 5-10 Kms and c for 10+ kms of nearest place where facility is available is given).									Name of Village	Sl. No.
Community toilet including bath.	Community toilet excluding bath.	Rural sanitary mart or sanitary hardware outlet available near the village.	Community bio- gas or recycle of waste for productive use.	Post office(PO)	Sub post office (SPO)	Post & Telegraph office (P&TO)	Village Pin Code	Telephones (Land lines)	Public call office (PCO)	Mobile phone coverage	Internet cafes/ Common service centre (CSC)			
47	48	49	50	51	52	53	54	55	56	57	58	2	1	
No	No	No	No	a	a	c	533284	a	a	Yes	c	Rajampalem	564	
No	Yes	No	No	Yes	Yes	c	533284	Yes	Yes	Yes	c	Gangavaram	565	
No	No	No	No	a	Yes	c	533284	a	a	Yes	c	Lakkonda	566	
No	No	No	No	b	a	c	533284	b	b	Yes	c	Goragommi	567	
No	No	No	No	c	c	c	533284	b	c	Yes	c	Vuyyalamadugu	568	
No	No	No	No	b	b	c	533284	b	b	Yes	c	Padagarlapadu	569	
No	No	No	No	b	b	c	533284	b	b	Yes	c	Doramamidi	570	
No	No	No	No	b	b	c	533284	b	b	Yes	c	Amudalabanda	571	
No	No	No	No	c	c	c	533284	c	c	Yes	c	Yerrampalem	572	
No	No	No	No	b	Yes	c	533285	b	b	Yes	c	Kothada	573	
No	No	No	No	b	b	c	533284	b	b	Yes	c	Chinagarlapadu	574	
No	No	No	No	c	a	c	533285	c	c	Yes	c	Vemulova	575	
No	No	No	No	c	Yes	c	533285	Yes	Yes	Yes	c	Pidathamamidi	576	
No	Yes	No	No	b	Yes	c	533282	Yes	Yes	Yes	c	Nellipudi	577	
No	No	No	No	c	b	c	533285	c	c	Yes	b	Surampalem	578	
No	No	No	No	c	c	c	533285	c	c	Yes	c	Donelapalle	579	
No	No	No	No	c	b	c	533285	c	c	Yes	c	Kamavarappadu	580	
No	No	No	No	c	b	c	533285	c	c	Yes	c	Kondalampalem	581	
												Pothandorapalem	582	
No	No	No	No	c	a	c	533285	c	c	Yes	b	Ojubanda	583	
No	No	No	No	c	Yes	c	533285	c	c	Yes	b	Jaggampalem	584	
No	No	No	No	c	a	c	533285	c	c	Yes	b	Jiyyampalem	585	
No	No	No	No	c	a	c	533285	c	c	Yes	b	Rajavaram	586	

**Census of India 2011- Village Directory
Amenities and Land use (As on 2009)**

Name of District : East Godavari

Location Code No.: 545

Name of Mandal Parishad : Gangavaram

Location Code No.: 0565

Sl. No.	Name of Village	Communication and transport facilities (If amenities available code -Yes is given except for Village Pin Code, If not available within the village, the distance range code viz; a for < 5 Kms, b for 5-10 Kms and c for 10+ kms of nearest place where facility is available is given).								
		Private courier facility	Bus service (Public & Private)	Railway stations	Auto/Modified Autos	Taxis and Vans	Tractors	Cycle-pulled rickshaws(Manual & Machine driven)	Carts driven by animals	Sea /River ferry service
1	2	59	60	61	62	63	64	65	66	67
564	Rajampalem	c	a	c	a	c	a		Yes	c
565	Gangavaram	c	Yes	c	Yes	Yes	Yes	Yes	Yes	c
566	Lakkonda	c	a	c	a	c	a		Yes	c
567	Goragommi	c	a	c	b	c	b		Yes	c
568	Vuyyalamadugu	c	b	c	b	c	b		Yes	c
569	Padagarlapadu	c	Yes	c	Yes	c	Yes		Yes	c
570	Doramamidi	c	a	c	b	c	Yes		Yes	c
571	Amudalabanda	c	b	c	b	c	b		Yes	c
572	Yerrampalem	c	b	c	Yes	c	Yes		Yes	c
573	Kothada	c	a	c	Yes	b	Yes		Yes	c
574	Chinagarlapadu	c	Yes	c	Yes	c	a		Yes	c
575	Vemulova	c	a	c	b	c	a		Yes	c
576	Pidathamamidi	c	Yes	c	c	c	Yes		Yes	c
577	Nellipudi	c	Yes	c	Yes	c	Yes		Yes	c
578	Surampalem	b	b	c	Yes	b	Yes		Yes	c
579	Donelapalle	c	c	c	Yes	c	Yes		Yes	c
580	Kamavarappadu	c	b	c	b	b	b		Yes	c
581	Kondalampalem	c	c	c	b	b	b		Yes	c
582	Pothandrapalem									
583	Ojubanda	b	a	c	c	b	b		Yes	c
584	Jaggampalem	b	a	c	c	a	a		Yes	c
585	Jiyyampalem	b	b	c	c	b	b		Yes	c
586	Rajavaram	b	b	c	c	b	b		Yes	c

**Census of India 2011- Village Directory
Amenities and Land use (As on 2009)**

Name of District : East Godavari

Location Code No.: 545

Name of Mandal Parishad : Gangavaram

Location Code No.: 0565

Village connected to highways,village roads, banks & credit societies (If amenities available code -Yes is given, If not available within the village , the distance range code viz; a for < 5 Kms, b for 5-10 Kms and c for 10+ kms of nearest place where facility is available is given).												Name of Village	Sl. No.
Connected to national highway(NH)	Connected to state highway(SH)	Connected to major district road (MDR)	Connected to others district road	Pucca roads	Kutchcha roads	Water bounded macadam(WBM) roads	Navigable waterway (river/canal)(NW)	Footpaths (FP)	Commercial & Co-operative Banks	ATM	Agricultural Credit Societies		
68	69	70	71	72	73	74	75	76	77	78	79	2	1
c	Yes	a	b	a	Yes	b		Yes	a	c	c	Rajampalem	564
c	Yes	c	Yes	Yes	Yes	Yes		Yes	Yes	c	Yes	Gangavaram	565
c	a	a	a	Yes	Yes	b		Yes	a	c	c	Lakkonda	566
c	b	c	c	b	Yes	b		Yes	b	c	c	Goragommi	567
c	c	b	b	b	Yes	b		Yes	c	c	c	Vuyyalamadugu	568
c	c	c	c	b	Yes	b		Yes	b	c	c	Padagarlapadu	569
c	c	a	c	b	Yes	b		Yes	b	c	c	Doramamidi	570
c	c	b	b	b	Yes	b		Yes	b	c	c	Amudalabanda	571
c	c	c	c	b	Yes	b		Yes	c	c	c	Yerrampalem	572
c	b	c	b	Yes	Yes	b		Yes	b	c	c	Kothada	573
c	c	c	c	b	Yes	b		Yes	b	c	c	Chinagarlapadu	574
c	c	c	c	Yes	Yes	b		Yes	c	c	a	Vemulova	575
c	c	c	c	Yes	Yes	b		Yes	b	c	Yes	Pidathamamidi	576
c	c	c	b	Yes	Yes	Yes		Yes	Yes	c	Yes	Nellipudi	577
c	c	c	b	a	Yes	b		Yes	b	b	b	Surampalem	578
c	c	c	c	b	Yes	b		Yes	c	c	c	Donelapalle	579
b	c	c	a	b	Yes	b		Yes	c	c	c	Kamavarappadu	580
c	c	b	Yes	a	Yes	b		Yes	c	c	c	Kondalampalem	581
												Pothandorapalem	582
c	c	a	Yes	b	Yes	b		Yes	b	b	b	Ojubanda	583
c	c	a	Yes	Yes	Yes	b		Yes	b	b	Yes	Jaggampalem	584
c	c	a	Yes	Yes	Yes	b		Yes	b	b	Yes	Jiyyampalem	585
c	c	a	Yes	b	Yes	b		Yes	b	b	b	Rajavaram	586

**Census of India 2011- Village Directory
Amenities and Land use (As on 2009)**

Name of District : East Godavari

Location Code No.: 545

Name of Mandal Parishad : Gangavaram

Location Code No.: 0565

Sl. No.	Name of Village	Availability of miscellaneous facilities (If amenities available code -Yes is given, If not available within the village, the distance range code viz; a for < 5 Kms, b for 5-10 Kms and c for 10+ kms of nearest place where facility is available is given).									
		Self-Help Group (SHG)	Public distribution system (PDS) shop	Mandis / Regular market	Weekly Haat	Agricultural marketing society	Integrated Child Development Scheme (Nutritional Centres)	Anganwadi Centre (Nutritional Centres)	Others (Nutritional Centres)	ASHA (Accredited Social Health Activist)	Community centre with/without TV
1	2	80	81	82	83	84	85	86	87	88	89
564	Rajampalem	Yes	a	a	a	a	Yes	Yes	Yes	Yes	a
565	Gangavaram	Yes	Yes	Yes	Yes	Yes	Yes	Yes	Yes	Yes	Yes
566	Lakkonda	Yes	a	a	a	a	Yes	Yes	Yes	Yes	a
567	Goragommi	Yes	a	c	b	b	Yes	Yes	Yes	Yes	b
568	Vuyyalamadugu	c	b	c	c	c	Yes	b	Yes	Yes	b
569	Padagarlapadu	Yes	Yes	c	b	b	Yes	Yes	Yes	Yes	b
570	Doramamidi	Yes	a	c	b	b	Yes	Yes	Yes	Yes	b
571	Amudalabanda	Yes	Yes	c	b	b	Yes	Yes	Yes	Yes	b
572	Yerrampalem	Yes	b	c	c	c	Yes	Yes	Yes	Yes	a
573	Kothada	Yes	a	c	b	b	Yes	Yes	Yes	Yes	Yes
574	Chinagarlapadu	Yes	a	c	b	b	Yes	Yes	Yes	Yes	b
575	Vemulova	Yes	Yes	c	c	c	Yes	Yes	Yes	Yes	c
576	Pidathamamidi	Yes	Yes	c	a	c	Yes	Yes	Yes	Yes	c
577	Nellipudi	Yes	Yes	c	Yes	b	Yes	Yes	Yes	Yes	Yes
578	Surampalem	Yes	Yes	b	b	c	Yes	Yes	Yes	Yes	c
579	Donelapalle	Yes	b	c	c	c	Yes	b	Yes	Yes	c
580	Kamavarappadu	c	b	c	c	c	Yes	a	Yes	Yes	c
581	Kondalampalem	c	b	c	c	c	Yes	a	Yes	b	c
582	Pothandorapalem										
583	Ojubanda	Yes	a	b	c	c	Yes	Yes	Yes	Yes	b
584	Jaggampalem	Yes	Yes	b	c	c	Yes	Yes	Yes	Yes	Yes
585	Jiyyampalem	Yes	b	b	c	c	Yes	Yes	Yes	Yes	c
586	Rajavaram	Yes	b	b	c	c	Yes	Yes	Yes	Yes	c

**Census of India 2011- Village Directory
Amenities and Land use (As on 2009)**

Name of District : East Godavari

Location Code No.: 545

Name of Mandal Parishad : Gangavaram

Location Code No.: 0565

Availability of miscellaneous facilities (If amenities available code -Yes is given, If not available within the village, the distance range code viz; a for < 5 Kms, b for 5-10 Kms and c for 10+ kms of nearest place where facility is available is given).								Availability of electricity (Yes/No)				Nearest Town		Name of Village	Sl. No.
Sports Field,	Sports Club / Recreation Centre	Cinema / Video Hall	Public Library	Public Reading Room	Newspaper Supply	Assembly Polling station	Birth & Death Registration Office	Power Supply for Domestic Use (ED)	Power Supply for Agricultural Use (EAG)	Power Supply for Commercial Use (EC)	Power Supply for All Uses (EA)	Name	Distance range code i.e. a for <5 Kms, b for 5-10 Kms and c for 10+ kms		
90	91	92	93	94	95	96	97	98	99	100	101	102	103	2	1
c	c	c	a	a	Yes	a	Yes	Yes	Yes	Yes	Yes	Rajahmundry	c	Rajampalem	564
Yes	c	Yes	Yes	Yes	Yes	Yes	Yes	Yes	Yes	Yes	Yes	Rajahmundry	c	Gangavaram	565
c	c	c	a	a	Yes	Yes	Yes	Yes	Yes	Yes	Yes	Rajahmundry	c	Lakkonda	566
c	c	c	b	b	Yes	Yes	Yes	Yes	Yes	Yes	Yes	Rajahmundry	c	Goragommi	567
c	c	c	b	b	a	b	Yes	Yes	Yes	Yes	Yes	Rajahmundry	c	Vuyyalamadugu	568
c	c	c	b	b	Yes	Yes	Yes	Yes	Yes	Yes	Yes	Rajahmundry	c	Padagarlapadu	569
c	c	c	b	b	Yes	Yes	Yes	Yes	Yes	Yes	Yes	Rajahmundry	c	Doramamidi	570
c	c	c	b	b	Yes	Yes	Yes	Yes	Yes	Yes	Yes	Rajahmundry	c	Amudalabanda	571
c	c	c	c	c	Yes	b	Yes	Yes	Yes	Yes	Yes	Rajahmundry	c	Yerrampalem	572
c	c	c	b	b	Yes	Yes	Yes	Yes	Yes	Yes	Yes	Rajahmundry	c	Kothada	573
c	c	c	b	b	Yes	a	a	Yes	Yes	Yes	Yes	Rajahmundry	c	Chinagarlapadu	574
a	c	c	c	b	Yes	Yes	a	Yes	Yes	Yes	Yes	Rajahmundry	c	Vemulova	575
b	c	c	c	Yes	Yes	Yes	Yes	Yes	Yes	Yes	Yes	Rajahmundry	c	Pidathamamidi	576
c	c	c	b	Yes	Yes	Yes	Yes	Yes	Yes	Yes	Yes	Rajahmundry	c	Nellipudi	577
b	b	b	c	Yes	Yes	Yes	a	Yes	Yes	Yes	Yes	Rajahmundry	c	Surampalem	578
c	c	c	c	a	Yes	c	Yes	Yes	Yes	Yes	Yes	Rajahmundry	c	Donelapalle	579
c	c	c	c	c	b	a	Yes	Yes	Yes	Yes	Yes	Rajahmundry	c	Kamavarappadu	580
c	c	c	c	c	a	b	Yes	Yes	Yes	Yes	Yes	Rajahmundry	c	Kondalampalem	581
												Rajahmundry	c	Pothandorapalem	582
b	b	b	c	c	Yes	a	Yes	Yes	Yes	Yes	Yes	Rajahmundry	c	Ojubanda	583
b	b	b	c	Yes	Yes	Yes	Yes	Yes	Yes	Yes	Yes	Rajahmundry	c	Jaggampalem	584
b	b	b	c	b	Yes	Yes	Yes	Yes	Yes	Yes	Yes	Rajahmundry	c	Jiyyampalem	585
b	b	b	c	Yes	Yes	Yes	Yes	Yes	Yes	Yes	Yes	Rajahmundry	c	Rajavaram	586

**Census of India 2011- Village Directory
Amenities and Land use (As on 2009)**

Name of District : East Godavari

Location Code No.: 545

Name of Mandal Parishad : Gangavaram

Location Code No.: 0565

Sl. No.	Name of Village	Land Use										
		Area under different types of land use (in hectares rounded up to one decimal place)										
		Forests	Area under Non-agricultural Uses	Barren and Un-cultivable land	Permanent Pastures and Other Grazing Lands	Land Under Miscellaneous Tree Crops etc.	Culturable Waste Land	Fallow lands other than current fallows	Current Fallows	Net Area Sown	Total Irrigated Land Area	Total Un-irrigated Land Area
1	2	104	105	106	107	108	109	110	111	112	113	114
564	Rajampalem	40.5	23.2	0	0	0	20.2	0	0	106.1	0	106.1
565	Gangavaram	81	29.1	0	0	0	323.9	0	0	589	4.1	584.9
566	Lakkonda	203	475.6	0	0	0	202.4	0	0	292	10.9	281.1
567	Goragommi	4	21.3	4	0	0	24.7	0	0	207	4.9	202.1
568	Vuyyalamadugu	10.4	20	0	0	0	4	0	0	107.6	0	107.6
569	Padagarlapadu	121.5	14.8	0	0	0	40.5	0	0	271.2	0	271.2
570	Doramamidi	40.5	16.2	0	0	0	81	0	0	335.3	0	335.3
571	Amudalabanda	4	2.4	0	0	0	65.1	0	0	601.5	0	601.5
572	Yerrampalem	12.1	34.2	0	0	0	28.3	0	0	93.4	0	93.4
573	Kothada	323.9	21.1	0	0	0	202.3	0	0	426.7	0	426.7
574	Chinagarlapadu	4	5.9	4	0	0	32.1	0	0	198	7.2	190.8
575	Vemulova	110.5	30.8	0	0	0	130.7	0	0	292	13.8	278.2
576	Pidathamamidi	18.1	91.9	0	0	0	124.4	0	0	529.6	37.6	492
577	Nellipudi	0	4	0	0	0	27	0	0	26	0	26
578	Surampalem	52	81	0	0	0	100	0	0	251	10.9	240.1
579	Donelapalle	0	27.9	0	0	0	161.1	0	0	396	0	396
580	Kamavarappadu	0	48	0	0	0	20	0	0	0	0	0
581	Kondalampalem	14.2	1987.8	0	0	0	20	0	0	37	0	37
582	Pothandorapalem	0	37.7	0	0	0	0	0	0	402.3	2.2	400.1
583	Ojubanda	0	16.8	0	0	0	0	0	0	102.2	20.2	82
584	Jaggampalem	2	7.4	0	0	0	18.2	0	0	140.4	35.9	104.5
585	Jiyyampalem	0	11.7	0	0	0	8.3	0	0	107	23.1	83.9
586	Rajavaram	2	20.5	0	0	0	0	0	0	180.5	62.5	118

**Census of India 2011- Village Directory
Amenities and Land use (As on 2009)**

Name of District : East Godavari

Location Code No.: 545

Name of Mandal Parishad : Gangavaram

Location Code No.: 0565

Land Use					Name of three most important commodities manufactured			Name of Village	Sl. No.
Area irrigated by source (in hectare).					First	Second	Third		
Canals (C)	Wells/Tube-wells(W/TW)	Tanks/Lakes(T/L)	Water Falls(WF)	Others(O)					
115	116	117	118	119	120	121	122	2	1
0	0	0	0	0				Rajampalem	564
4.1	0	0	0	0				Gangavaram	565
5.5	0	5.4	0	0				Lakkonda	566
4.9	0	0	0	0				Goragommi	567
0	0	0	0	0				Vuyyalamadugu	568
0	0	0	0	0				Padagarlapadu	569
0	0	0	0	0				Doramamidi	570
0	0	0	0	0				Amudalabanda	571
0	0	0	0	0				Yerrampalem	572
0	0	0	0	0				Kothada	573
7.2	0	0	0	0				Chinagarlapadu	574
13.8	0	0	0	0				Vemulova	575
0	0	37.6	0	0				Pidathamamidi	576
0	0	0	0	0	Rice			Nellipudi	577
10.9	0	0	0	0				Surampalem	578
0	0	0	0	0				Donelapalle	579
0	0	0	0	0				Kamavarappadu	580
0	0	0	0	0				Kondalampalem	581
2.2	0	0	0	0				Pothandorapalem	582
20.2	0	0	0	0				Ojubanda	583
35.9	0	0	0	0				Jaggampalem	584
23.1	0	0	0	0				Jiyyampalem	585
62.5	0	0	0	0				Rajavaram	586

**Census of India 2011- Village Directory
Amenities and Land use (As on 2009)**

Name of District : East Godavari

Location Code No.: 545

Name of Mandal Parishad : Gangavaram

Location Code No.: 0565

Sl. No.	Name of Village	Location code no.	Total area of the village (in hectares rounded up to one decimal place)	Total population (2011 census)	Number of households (2011 census)	Number of educational amenities available (If not available within the village, the distance range code viz; a for < 5 Kms, b for 5-10 Kms and c for 10+ kms of nearest place where facility is available is given).									
						Pre-Primary school (PP)	Primary school (P)	Middle school (M)	Secondary School (S)	Senior Secondary school (SS)	Degree college of arts science & commerce (ASC)	Engineering college(EC)	Medical college (MC)	Management institute (MI)	Polytechnic (Pt)
1	2	3	4	5	6	7	8	9	10	11	12	13	14	15	16
587	Neeladonlapadu	587115	114	0	0										
588	Rajupetaloddi	587116	433	289	86	a	1	a	a	b	b	c	c	c	c
589	Yamanapalle	587117	200	171	44	a	1	a	a	b	b	c	c	c	c
590	Patharamavaram	587118	176	406	140	b	1	a	a	c	c	c	c	c	c
591	Bayyanapalle	587119	258	301	101	b	1	b	b	c	c	c	c	c	c
592	Kotharamavaram	587120	120	17	4	b	1	b	b	c	c	c	c	c	c
593	Chodavaram	587121	71	0	0										
594	Ummetha	587122	65	161	51	b	1	b	b	c	c	c	c	c	c
595	Loddipalem	587123	62	178	62	b	1	b	c	c	c	c	c	c	c
596	Molleru	587124	832	1906	546	a	1	1	c	c	c	c	c	c	c
597	B.Sivaramapatnam	587125	125	324	100	b	1	a	c	c	c	c	c	c	c
598	Ramuldevapuram	587126	413	888	266	b	1	a	c	c	c	c	c	c	c
599	Lingavaram	587127	552	0	0										
600	Kattumilli	587128	173	0	0										
Total			18966	25912	7550	1	62	10	5	0	2	0	0	0	0

**Census of India 2011- Village Directory
Amenities and Land use (As on 2009)**

Name of District : East Godavari

Location Code No.: 545

Name of Mandal Parishad : Gangavaram

Location Code No.: 0565

Number of educational amenities available (If not available within the village, the distance range code viz; a for <5 Kms, b for 5-10 Kms and c for 10+ kms of nearest place where facility is available is given).				Number of Medical Amenities available. (If not available within the village, the distance range code viz; a for < 5 Kms, b for 5-10 Kms and c for 10+ kms of nearest place where facility is available is given).										Name of Village	Sl. No.	
Vocational training school /ITI	Non-formal training centre (NFTC)	Special school for disabled (SSD)	Others (specify)	Community health centre (CHC)	Primary health centre (PHC)	Primary health sub centre (PHS)	Maternity and child welfare centre (MCW)	T. B. clinic (TBC)	Hospital-allopathic (HA)	Hospital-alternative medicine (HO)	Dispensary (D)	Veterinary hospital (VH)	Mobile health clinic (MHC)			Family welfare centre (FWC)
17	18	19	20	21	22	23	24	25	26	27	28	29	30	31	2	1
															Neeladonelapadu	587
c	c	c		c	c	c	c	c	c	c	c	c	c	c	Rajupetaloddi	588
c	c	c		c	c	c	c	c	c	c	c	c	c	c	Yamanapalle	589
c	c	c		c	c	c	c	c	c	c	c	c	c	c	Patharamavaram	590
c	c	c		c	c	c	c	c	c	c	c	c	c	c	Bayyanapalle	591
c	c	c		c	c	c	c	c	c	c	c	c	c	c	Kotharamavaram	592
															Chodavaram	593
c	c	c		c	c	c	c	c	c	c	c	c	c	c	Ummetha	594
c	c	c		c	c	c	c	c	c	c	c	a	c	c	Loddipalem	595
c	c	c		c	c	1	c	c	c	c	c	1	c	c	Molleru	596
c	c	c		c	c	c	c	c	c	c	c	b	1	c	B.Sivaramapatnam	597
c	c	c		c	c	c	c	c	c	c	c	b	1	c	Ramuldevapuram	598
															Lingavaram	599
															Kattumilli	600
0	0	0	0	0	2	10	0	0	0	0	0	3	13	0		

**Census of India 2011- Village Directory
Amenities and Land use (As on 2009)**

Name of District : East Godavari

Location Code No.: 545

Name of Mandal Parishad : Gangavaram

Location Code No.: 0565

Sl. No.	Name of Village	Number of Non-Government Medical Amenities available.							Availability of drinking water - Yes / No								
		Charitable non Govt. hospital/Nursing home.	Medical practitioner with MBBS Degree	Medical practitioner with other degree	Medical practitioner with no degree	Traditional practitioner and faith healer	Medicine Shop	Others	Tap water (Treated/Untreated)	Well water (Covered / Uncovered well)	Hand Pump	Tube wells / Bore well	Spring	River / Canal	Tank / Pond / Lake	Others	
1	2	32	33	34	35	36	37	38	39	40	41	42	43	44	45	46	
587	Neeladonelapadu								No	No	Yes	No	No	No	No	No	
588	Rajupetaloddi	0	0	0	0	0	0	0	No	No	Yes	No	No	No	No	No	
589	Yamanapalle	0	0	0	0	0	0	0	No	No	Yes	No	No	No	No	No	
590	Patharamavaram	0	0	0	0	0	0	0	Yes	Yes	Yes	No	No	No	No	No	
591	Bayyanapalle	0	0	0	0	0	0	0	Yes	No	Yes	No	No	No	No	No	
592	Kotharamavaram	0	0	0	0	0	0	0	Yes	Yes	Yes	No	No	No	No	No	
593	Chodavaram																
594	Ummetha	0	0	0	0	0	0	0	No	No	Yes	No	No	No	No	No	
595	Loddipalem	0	0	0	0	0	0	0	No	No	Yes	No	No	No	No	No	
596	Molleru	0	0	2	0	0	1	0	Yes	Yes	Yes	No	No	No	No	No	
597	B.Sivaramapatnam	0	0	0	0	0	0	0	Yes	No	Yes	No	No	No	No	No	
598	Ramuldevapuram	0	0	0	0	0	0	0	Yes	No	Yes	No	No	No	No	No	
599	Lingavaram																
600	Kattumilli																
Total		2	2	4	10	0	1	0	24	9	54	0	0	0	3	0	

**Census of India 2011- Village Directory
Amenities and Land use (As on 2009)**

Name of District : East Godavari

Location Code No.: 545

Name of Mandal Parishad : Gangavaram

Location Code No.: 0565

Availability of toilet & others Yes / No				Communication and transport facilities (If amenities available code -Yes is given except for Village Pin Code ,If not available within the village , the distance range code viz; a for < 5 Kms, b for 5-10 Kms and c for 10+ kms of nearest place where facility is available is given).									Name of Village	Sl. No.
Community toilet including bath.	Community toilet excluding bath.	Rural sanitary mart or sanitary hardware outlet available near the village.	Community bio- gas or recycle of waste for productive use.	Post office(PO)	Sub post office (SPO)	Post & Telegraph office (P&TO)	Village Pin Code	Telephones (Land lines)	Public call office (PCO)	Mobile phone coverage	Internet cafes/ Common service centre (CSC)			
47	48	49	50	51	52	53	54	55	56	57	58	2	1	
												Neeladonelapadu	587	
No	No	No	No	c	a	c	533285	c	c	Yes	b	Rajupetaloddi	588	
No	No	No	No	c	a	c	533285	c	c	Yes	b	Yamanapalle	589	
No	No	No	No	c	a	c	533285	c	c	Yes	c	Patharamavaram	590	
No	No	No	No	c	b	c	533285	c	c	Yes	c	Bayyanapalle	591	
No	No	No	No	c	b	c	533285	c	c	Yes	c	Kotharamavaram	592	
												Chodavaram	593	
No	No	No	No	c	b	c	533285	c	c	Yes	c	Ummetha	594	
No	No	No	No	c	a	c	533285	c	c	Yes	c	Loddipalem	595	
No	No	No	No	c	Yes	c	533285	Yes	Yes	Yes	c	Molleru	596	
No	No	No	No	c	a	c	533285	c	c	Yes	c	B.Sivaramapatnam	597	
No	No	No	No	c	a	c	533285	c	c	Yes	c	Ramuldevapuram	598	
												Lingavaram	599	
												Kattumilli	600	
0	2	0	0	1	9	0		4	4	54	0			

**Census of India 2011- Village Directory
Amenities and Land use (As on 2009)**

Name of District : East Godavari

Location Code No.: 545

Name of Mandal Parishad : Gangavaram

Location Code No.: 0565

Sl. No.	Name of Village	Communication and transport facilities (If amenities available code -Yes is given except for Village Pin Code, If not available within the village, the distance range code viz; a for < 5 Kms, b for 5-10 Kms and c for 10+ kms of nearest place where facility is available is given).									
		Private courier facility	Bus service (Public & Private)	Railway stations	Auto/Modified Autos	Taxis and Vans	Tractors	Cycle-pulled rickshaws(Manual & Machine driven)	Carts driven by animals	Sea /River ferry service	
1	2	59	60	61	62	63	64	65	66	67	
587	Neeladonelapadu										
588	Rajupetaloddi	b	a	c	Yes	a	Yes		Yes	c	
589	Yamanapalle	b	a	c	Yes	a	Yes		Yes	c	
590	Patharamavaram	c	Yes	c	c	c	b		Yes	c	
591	Bayyanapalle	c	a	c	c	c	b		Yes	c	
592	Kotharamavaram	c	b	c	c	c	c		Yes	c	
593	Chodavaram										
594	Ummetha	c	a	c	c	c	b		Yes	c	
595	Loddipalem	c	b	c	b	c	b		Yes	c	
596	Molleru	c	Yes	c	Yes	c	Yes		Yes	c	
597	B.Sivaramapatnam	c	a	c	a	c	Yes		Yes	c	
598	Ramuldevapuram	c	b	c	b	c	Yes		Yes	c	
599	Lingavaram										
600	Kattumilli										
Total		0	10	0	12	2	14	1	54	0	

**Census of India 2011- Village Directory
Amenities and Land use (As on 2009)**

Name of District : East Godavari

Location Code No.: 545

Name of Mandal Parishad : Gangavaram

Location Code No.: 0565

Village connected to highways,village roads, banks & credit societies (If amenities available code -Yes is given, If not available within the village , the distance range code viz; a for < 5 Kms, b for 5-10 Kms and c for 10+ kms of nearest place where facility is available is given).												Name of Village	Sl. No.	
68	69	70	71	72	73	74	75	76	77	78	79			
													Neeladonlapadu	587
c	c	c	Yes	b	Yes	b		Yes	b	b	b		Rajupetaloddi	588
c	c	c	Yes	b	Yes	b		Yes	b	b	b		Yamanapalle	589
c	c	b	Yes	a	Yes	b		Yes	c	c	c		Patharamavaram	590
c	c	a	Yes	b	Yes	b		Yes	c	c	c		Bayyanapalle	591
c	c	c	Yes	b	Yes	b		Yes	c	c	c		Kotharamavaram	592
													Chodavaram	593
c	c	a	Yes	a	Yes	b		Yes	c	c	c		Ummetha	594
c	c	c	Yes	b	Yes	b		Yes	c	c	a		Loddipalem	595
c	c	c	c	Yes	Yes	Yes		Yes	c	c	Yes		Molleru	596
c	c	c	c	b	Yes	b		Yes	c	c	a		B.Sivaramapatnam	597
c	c	c	c	Yes	Yes	b		Yes	c	c	c		Ramuldevapuram	598
													Lingavaram	599
													Kattumilli	600
0	4	0	13	16	54	3	0	54	3	0	9			

**Census of India 2011- Village Directory
Amenities and Land use (As on 2009)**

Name of District : East Godavari

Location Code No.: 545

Name of Mandal Parishad : Gangavaram

Location Code No.: 0565

Sl. No.	Name of Village	Availability of miscellaneous facilities (If amenities available code -Yes is given, If not available within the village, the distance range code viz; a for < 5 Kms, b for 5-10 Kms and c for 10+ kms of nearest place where facility is available is given).									
		Self-Help Group (SHG)	Public distribution system (PDS) shop	Mandis / Regular market	Weekly Haat	Agricultural marketing society	Integrated Child Development Scheme (Nutritional Centres)	Anganwadi Centre (Nutritional Centres)	Others (Nutritional Centres)	ASHA (Accredited Social Health Activist)	Community centre with/without TV
1	2	80	81	82	83	84	85	86	87	88	89
587	Neeladonlapadu										
588	Rajupetaloddi	Yes	a	b	c	c	Yes	Yes	Yes	Yes	c
589	Yamanapalle	Yes	a	b	c	c	Yes	a	Yes	Yes	c
590	Patharamavaram	Yes	a	c	c	c	Yes	Yes	Yes	Yes	c
591	Bayyanapalle	Yes	Yes	c	c	c	Yes	Yes	Yes	Yes	c
592	Kotharamavaram	b	c	c	c	c	Yes	a	Yes	a	c
593	Chodavaram										
594	Ummetha	Yes	b	c	b	c	Yes	Yes	Yes	Yes	c
595	Loddipalem	Yes	c	c	b	c	Yes	Yes	Yes	Yes	c
596	Molleru	Yes	Yes	c	Yes	c	Yes	Yes	Yes	Yes	c
597	B.Sivaramapatnam	Yes	Yes	c	b	c	Yes	Yes	Yes	Yes	c
598	Ramuldevapuram	Yes	Yes	c	Yes	c	Yes	Yes	Yes	Yes	c
599	Lingavaram										
600	Kattumilli										
Total		49	17	1	4	1	54	40	54	50	4

**Census of India 2011- Village Directory
Amenities and Land use (As on 2009)**

Name of District : East Godavari

Location Code No.: 545

Name of Mandal Parishad : Gangavaram

Location Code No.: 0565

Availability of miscellaneous facilities (If amenities available code -Yes is given, If not available within the village, the distance range code viz; a for < 5 Kms, b for 5-10 Kms and c for 10+ kms of nearest place where facility is available is given).								Availability of electricity (Yes/No)				Nearest Town		Name of Village	Sl. No.
Sports Field,	Sports Club / Recreation Centre	Cinema / Video Hall	Public Library	Public Reading Room	Newspaper Supply	Assembly Polling station	Birth & Death Registration Office	Power Supply for Domestic Use (ED)	Power Supply for Agricultural Use (EAG)	Power Supply for Commercial Use (EC)	Power Supply for All Uses (EA)	Name	Distance range code i.e. a for <5 Kms, b for 5-10 Kms and c for 10+ kms		
90	91	92	93	94	95	96	97	98	99	100	101	102	103	2	1
												Rajahmundry	c	Neeladonelapadu	587
b	b	b	c	c	Yes	b	Yes	Yes	Yes	Yes	Yes	Rajahmundry	c	Rajupetaloddi	588
b	b	b	c	c	Yes	b	Yes	Yes	Yes	Yes	Yes	Rajahmundry	c	Yamanapalle	589
c	c	c	c	c	Yes	a	Yes	Yes	Yes	Yes	Yes	Rajahmundry	c	Patharamavaram	590
c	c	c	c	c	Yes	b	Yes	Yes	Yes	Yes	Yes	Rajahmundry	c	Bayyanapalle	591
c	c	c	c	c	b	b	Yes	Yes	Yes	Yes	Yes	Rajahmundry	c	Kotharamavaram	592
												Rajahmundry	c	Chodavaram	593
c	c	c	c	c	Yes	c	Yes	Yes	Yes	Yes	Yes	Rajahmundry	c	Ummetha	594
c	c	c	c	c	Yes	Yes	c	Yes	Yes	Yes	Yes	Rajahmundry	c	Loddipalem	595
c	c	c	c	Yes	Yes	Yes	Yes	Yes	Yes	Yes	Yes	Rajahmundry	c	Molleru	596
c	c	c	c	a	Yes	a	Yes	Yes	Yes	Yes	Yes	Rajahmundry	c	B.Sivaramapatnam	597
c	c	c	c	Yes	Yes	Yes	Yes	Yes	Yes	Yes	Yes	Rajahmundry	c	Ramuldevapuram	598
												Rajahmundry	c	Lingavaram	599
												Rajahmundry	c	Kattumilli	600
1	0	1	1	9	50	25	47	54	54	54	54		0		

**Census of India 2011- Village Directory
Amenities and Land use (As on 2009)**

Name of District : East Godavari

Location Code No.: 545

Name of Mandal Parishad : Gangavaram

Location Code No.: 0565

Sl. No.	Name of Village	Land Use										
		Area under different types of land use (in hectares rounded up to one decimal place)										
		Forests	Area under Non-agricultural Uses	Barren and Un-cultivable land	Permanent Pastures and Other Grazing Lands	Land Under Miscellaneous Tree Crops etc.	Culturable Waste Land	Fallow lands other than current fallows	Current Fallows	Net Area Sown	Total Irrigated Land Area	Total Un-irrigated Land Area
1	2	104	105	106	107	108	109	110	111	112	113	114
587	Neeladonelapadu	4	89.3	4	0	0	16.3	0	0	0.4	0	0.4
588	Rajupetaloddi	81	28.5	0	0	0	121.5	0	0	202	0	202
589	Yamanapalle	4	14.4	0	0	0	36.4	0	0	145.2	145.1	0.1
590	Patharamavaram	7.7	4.7	0	0	0	40.6	0	0	123	11.5	111.5
591	Bayyanapalle	10.1	21.9	0	0	0	20	0	0	206	48.6	157.4
592	Kotharamavaram	0	0	0	0	0	26	0	0	94	8.9	85.1
593	Chodavaram	4	54.8	0	0	0	0	0	0	12.1	3.3	8.9
594	Ummetha	0	3.3	0	0	0	2.5	0	0	59.2	6	53.2
595	Loddipalem	0	2	0	0	0	4	0	0	56	0	56
596	Molleru	474	4	0	0	0	179.9	0	0	174.1	8.1	166
597	B.Sivaramapatnam	16.5	8.2	0	0	0	24.3	0	0	76	7	69
598	Ramuldevapuram	40.5	21	0	0	0	40.5	0	0	311	38.1	272.9
599	Lingavaram	0	552	0	0	0	0	0	0	0	0	0
600	Kattumilli	0	173	0	0	0	0	0	0	0	0	0
Total		1930.5	4659.5	12	0	0	2784	0	0	9579.9	607.7	8972.3

**Census of India 2011- Village Directory
Amenities and Land use (As on 2009)**

Name of District : East Godavari

Location Code No.: 545

Name of Mandal Parishad : Gangavaram

Location Code No.: 0565

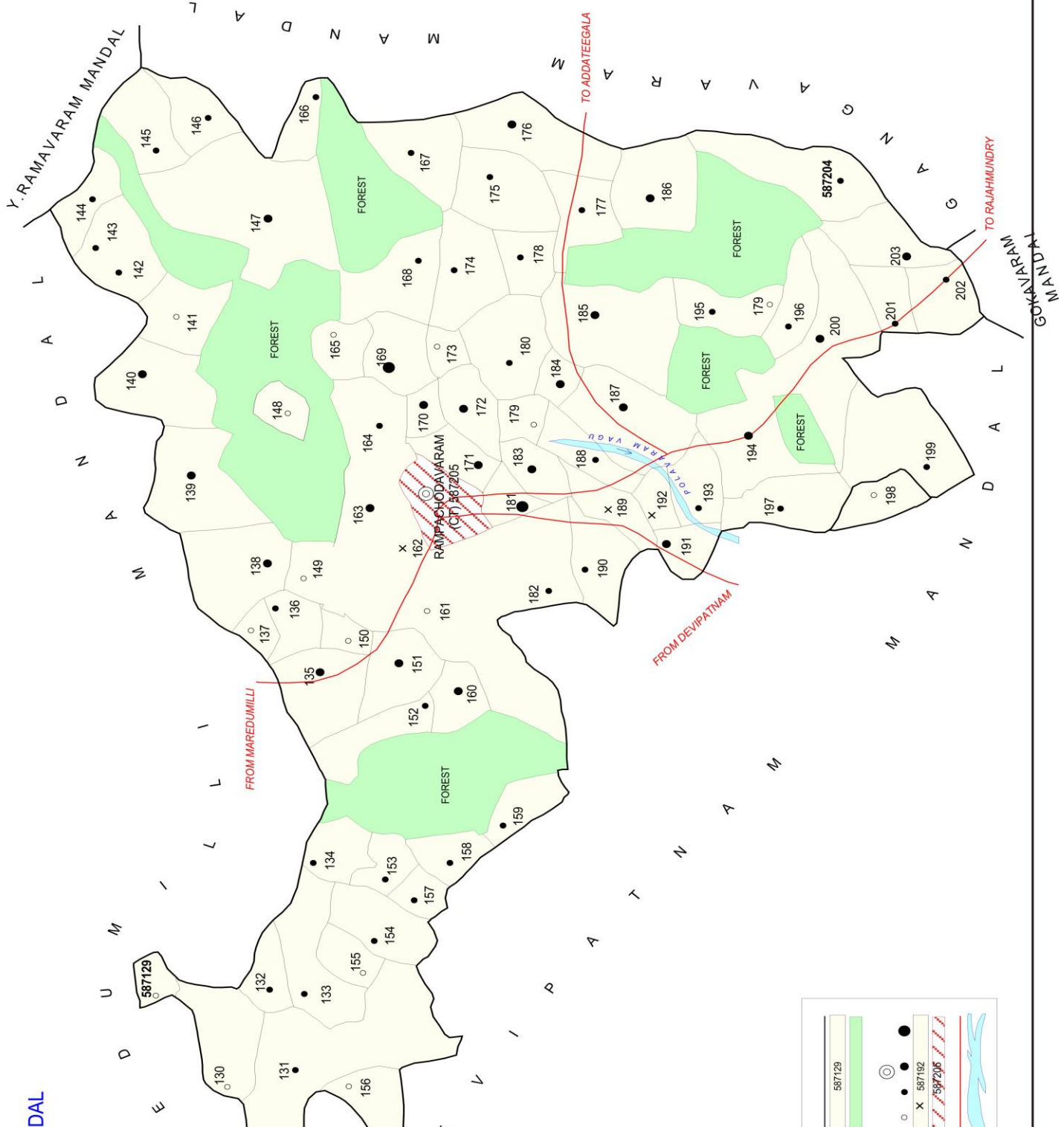
Land Use					Name of three most important commodities manufactured			Name of Village	Sl. No.					
Area irrigated by source (in hectare).					First	Second	Third							
Canals (C)	Wells/Tube-wells(W/TW)	Tanks/Lakes(T/L)	Water Falls(WF)	Others(O)	115	116	117	118	119	120	121	122	2	1
0	0	0	0	0									Neeladonelapadu	587
0	0	0	0	0									Rajupetaloddi	588
0	145.1	0	0	0									Yamanapalle	589
0	0	0	11.5	0									Patharamavaram	590
48.6	0	0	0	0									Bayyanapalle	591
8.9	0	0	0	0									Kotharamavaram	592
3.3	0	0	0	0									Chodavaram	593
6	0	0	0	0									Ummetha	594
0	0	0	0	0									Loddipalem	595
8.1	0	0	0	0									Molleru	596
7	0	0	0	0									B.Sivaramapatnam	597
0	38.1	0	0	0									Ramuldevapuram	598
0	0	0	0	0									Lingavaram	599
0	0	0	0	0									Kattumilli	600
363.8	189.4	43	11.5	0										

INDIA
 ANDHRA PRADESH
RAMPACHODAVARAM MANDAL
 EAST GODAVARI DISTRICT



AREA : 467.99 Sq. Kms.
 POPULATION : 39351
 No. OF TOWNS : 1
 No. OF VILLAGES : 76
 DISTANCE FROM Dist.H. Qtrs.
 TO MANDAL H. Qtrs. : 89 Kms.

BOUNDARY, MANDAL
VILLAGE WITH MDDS CODE
FOREST
HEADQUARTERS, MANDAL
POPULATION SIZE OF VILLAGES: BELOW 200,
200-499, 500-999, 1000-4999
UNINHABITED VILLAGE WITH MDDS CODE
CENSUS TOWN WITH MDDS CODE
IMPORTANT METALLED ROADS
RIVER/STREAM



**ALPHABETICAL LIST OF VILLAGES (MANDAL PARISHAD WISE)
EAST GODAVARI DISTRICT**

Sl. No.	Name of Village	2011 Census Location Code No.	2001 Census Location Code No.
1	2	3	4
Name of Mandal Parishad : Rampachodavaram			
Name of Mandal : Rampachodavaram (0012)			
1	Akuru	2854504895587156	2814001201817500
2	B. Velamalakota	2854504895587176	2814001201819500
3	B.Ramannapalem	2854504895587204	2814001201822300
4	Bandapalle	2854504895587169	2814001201818800
5	Beerampalle	2854504895587185	2814001201820400
6	Bheemavaram	2854504895587165	2814001201818400
7	Bhupathipalem	2854504895587162	2814001201818100
8	Bolagonda	2854504895587147	2814001201816600
9	Bornagudem	2854504895587181	2814001201820000
10	Busigudem	2854504895587139	2814001201815800
11	Chelakaveedhi	2854504895587153	2814001201817200
12	Cheruvupalem	2854504895587136	2814001201815500
13	Cheruvuru	2854504895587146	2814001201816500
14	Chilakamamidi	2854504895587138	2814001201815700
15	China Barangi	2854504895587189	2814001201820800
16	Chinageddada	2854504895587151	2814001201817000
17	Chupparipalem	2854504895587166	2814001201818500
18	Dabbavalasa	2854504895587159	2814001201817800
19	Daragudem	2854504895587152	2814001201817100
20	Daramadugula	2854504895587178	2814001201819700
21	Devarathigudem	2854504895587201	2814001201822000
22	Dirisinapalle	2854504895587196	2814001201821500
23	Dokulapadu	2854504895587137	2814001201815600
24	Eethapalle	2854504895587130	2814001201814900
25	Foulkspeta	2854504895587202	2814001201822100
26	Gandhinagaram	2854504895587161	2814001201818000
27	Ginnepalle	2854504895587182	2814001201820100
28	Gogumilli	2854504895587173	2814001201819200
29	Gopavaram	2854504895587194	2814001201821300

**ALPHABETICAL LIST OF VILLAGES (MANDAL PARISHAD WISE)
EAST GODAVARI DISTRICT**

Sl. No.	Name of Village	2011 Census Location Code No.	2001 Census Location Code No.
1	2	3	4
Name of Mandal Parishad : Rampachodavaram			
Name of Mandal : Rampachodavaram (0012)			
30	Gotlagudem	2854504895587195	2814001201821400
31	Gunjugudem	2854504895587142	2814001201816100
32	I. Polavaram	2854504895587184	2814001201820300
33	Immidivaram	2854504895587141	2814001201816000
34	Irlapalle	2854504895587183	2814001201820200
35	Isukapatla	2854504895587143	2814001201816200
36	Jagametlapalem	2854504895587175	2814001201819400
37	Jagarampalle	2854504895587188	2814001201820700
38	K.Yerrampalem	2854504895587203	2814001201822200
39	Kakavada	2854504895587134	2814001201815300
40	Kannavaram	2854504895587199	2814001201821800
41	Kintukuru	2854504895587129	2814001201814800
42	Komaravaram	2854504895587192	2814001201821100
43	Korumilli	2854504895587168	2814001201818700
44	Kothapakalu	2854504895587149	2814001201816800
45	Koyyalagudem	2854504895587131	2814001201815000
46	Kunjamveedhi	2854504895587170	2814001201818900
47	Lankapakalu	2854504895587132	2814001201815100
48	M. Burugubanda	2854504895587198	2814001201821700
49	Madicherla	2854504895587140	2814001201815900
50	Marrivada	2854504895587164	2814001201818300
51	Musurumilli	2854504895587191	2814001201821000
52	Nallagonda	2854504895587167	2814001201818600
53	Narasapuram	2854504895587200	2814001201821900
54	Neenepalle	2854504895587197	2814001201821600
55	Nimmalapalem	2854504895587145	2814001201816400
56	Pandirimamidi	2854504895587172	2814001201819100
57	Peda Barangi	2854504895587190	2814001201820900
58	Pedageddada	2854504895587135	2814001201815400

**ALPHABETICAL LIST OF VILLAGES (MANDAL PARISHAD WISE)
EAST GODAVARI DISTRICT**

Sl. No.	Name of Village	2011 Census Location Code No.	2001 Census Location Code No.
1	2	3	4
Name of Mandal Parishad : Rampachodavaram			
Name of Mandal : Rampachodavaram (0012)			
59	Peddakonda	2854504895587148	2814001201816700
60	Peddapadu	2854504895587150	2814001201816900
61	Penikalapadu	2854504895587179	2814001201819800
62	Rampa	2854504895587163	2814001201818200
63	Seethapalle	2854504895587187	2814001201820600
64	Sirigindalapadu	2854504895587171	2814001201819000
65	Sokulagudem	2854504895587160	2814001201817900
66	Suvarlavada	2854504895587157	2814001201817600
67	T.Burugubanda	2854504895587174	2814001201819300
68	Tamarapalle	2854504895587193	2814001201821200
69	Thativada	2854504895587180	2814001201819900
70	Tirugatirallu	2854504895587155	2814001201817400
71	Usirikajonalu	2854504895587177	2814001201819600
72	Utlā	2854504895587186	2814001201820500
73	Vadapalle	2854504895587144	2814001201816300
74	Vattichelakaku	2854504895587158	2814001201817700
75	Veerlamamidi	2854504895587133	2814001201815200
76	Vemulakonda	2854504895587154	2814001201817300

**Census of India 2011- Village Directory
Amenities and Land use (As on 2009)**

Name of District : East Godavari

Location Code No.: 545

Name of Mandal Parishad : Rampachodavaram

Location Code No.: 0566

Sl. No.	Name of Village	Location code no.	Total area of the village (in hectares rounded up to one decimal place)	Total population (2011 census)	Number of households (2011 census)	Number of educational amenities available (If not available within the village, the distance range code viz; a for < 5 Kms, b for 5-10 Kms and c for 10+ kms of nearest place where facility is available is given).										
						Pre-Primary school (PP)	Primary school (P)	Middle school (M)	Secondary School (S)	Senior Secondary school (SS)	Degree college of arts science & commerce (ASC)	Engineering college(EC)	Medical college (MC)	Management institute (MI)	Polytechnic (Pt)	
1	2	3	4	5	6	7	8	9	10	11	12	13	14	15	16	
601	Kintukuru	587129	31	53	15	b	1	1	b	c	b	b	c	c	c	
602	Eethapalle	587130	2	66	16	b	2	b	b	c	b	b	c	c	c	
603	Koyyalagudem	587131	16	230	71	c	1	b	b	c	c	c	c	c	c	
604	Lankapakalu	587132	13	239	75	b	1	b	b	b	b	b	c	c	c	
605	Veerlamamidi	587133	4	213	62	b	2	a	a	b	b	b	c	c	c	
606	Kakavada	587134	76	366	84	c	4	1	1	a	c	c	c	c	c	
607	Pedageddada	587135	76	922	252	b	1	1	1	1	b	b	c	c	c	
608	Cheruvupalem	587136	45	283	99	c	1	a	b	a	c	c	c	c	c	
609	Dokulapadu	587137	24	70	23	b	1	b	b	b	b	b	c	c	c	
610	Chilakamamidi	587138	87	502	149	c	1	a	b	1	b	b	c	c	c	
611	Busigudem	587139	87	777	158	b	1	1	1	1	b	b	c	c	c	
612	Madicherla	587140	47	645	184	b	1	a	b	a	b	b	c	c	c	
613	Immidivaram	587141	24	121	33	b	b	b	b	b	b	b	c	c	c	
614	Gunjugudem	587142	47	292	87	b	1	1	b	b	b	b	c	c	c	
615	Isukapatla	587143	41	253	74	b	1	1	b	c	b	b	c	c	c	
616	Vadapalle	587144	69	488	138	b	3	3	3	c	b	b	c	c	c	
617	Nimmalapalem	587145	121	392	124	c	1	a	b	c	c	c	c	c	c	
618	Cheruvuru	587146	163	466	149	b	1	b	b	c	b	b	c	c	c	
619	Bolagonda	587147	201	581	172	c	3	b	b	c	c	c	c	c	c	
620	Peddakonda	587148	12	56	20	c	1	b	c	c	c	c	c	c	c	
621	Kothapakalu	587149	14	94	30	c	1	b	c	b	c	c	c	c	c	
622	Peddapadu	587150	23	90	29	b	1	b	b	b	b	b	c	c	c	
623	Chinageddada	587151	81	547	150	b	1	b	b	a	b	b	c	c	c	

**Census of India 2011- Village Directory
Amenities and Land use (As on 2009)**

Name of District : East Godavari

Location Code No.: 545

Name of Mandal Parishad : Rampachodavaram

Location Code No.: 0566

Number of educational amenities available (If not available within the village, the distance range code viz; a for <5 Kms, b for 5-10 Kms and c for 10+ kms of nearest place where facility is available is given).				Number of Medical Amenities available. (If not available within the village, the distance range code viz; a for < 5 Kms, b for 5-10 Kms and c for 10+ kms of nearest place where facility is available is given).											Name of Village	Sl. No.
Vocational training school /ITI	Non-formal training centre (NFTC)	Special school for disabled (SSD)	Others (specify)	Community health centre (CHC)	Primary health centre (PHC)	Primary health sub centre (PHS)	Maternity and child welfare centre (MCW)	T. B. clinic (TBC)	Hospital-allopathic (HA)	Hospital-alternative medicine (HO)	Dispensary (D)	Veterinary hospital (VH)	Mobile health clinic (MHC)	Family welfare centre (FWC)		
17	18	19	20	21	22	23	24	25	26	27	28	29	30	31	2	1
c	c	c		b	b	b	c	c	c	c	c	b	b	c	Kintukuru	601
b	c	c		b	b	b	c	c	c	c	c	b	b	c	Eethapalle	602
c	c	c		c	c	c	c	c	c	c	c	c	c	c	Koyyalagudem	603
b	c	c		b	b	1	c	c	c	c	c	b	b	c	Lankapakalu	604
b	c	c		b	b	b	c	c	c	c	c	b	b	c	Veerlamamidi	605
c	c	c		c	c	1	c	c	c	c	c	c	c	c	Kakavada	606
b	c	c		c	1	2	c	c	c	c	c	c	b	c	Pedageddada	607
c	c	c		c	c	c	c	c	c	c	c	c	c	c	Cheruvupalem	608
b	c	c		c	b	b	c	c	c	c	c	c	b	c	Dokulapadu	609
b	c	c		c	c	c	c	c	c	c	c	c	c	c	Chilakamamidi	610
b	c	c		b	b	1	c	c	c	c	c	b	b	c	Busigudem	611
b	c	c		b	b	a	c	c	c	c	c	b	b	c	Madicherla	612
b	c	c		b	b	b	c	c	c	c	c	b	b	c	Immidivaram	613
b	c	c		c	b	b	c	c	c	c	c	c	b	c	Gunjugudem	614
b	c	c		b	b	b	c	c	c	c	c	b	b	c	Isukapatla	615
b	c	c		b	b	1	c	c	c	c	c	b	b	c	Vadapalle	616
c	c	c		c	c	c	c	c	c	c	c	c	c	c	Nimmalapalem	617
b	c	c		b	b	b	c	c	c	c	c	b	b	c	Cheruvuru	618
c	c	c		c	c	1	c	c	c	c	c	c	c	c	Bolagonda	619
c	c	c		c	c	c	c	c	c	c	c	c	c	c	Peddakonda	620
c	c	c		c	c	c	c	c	c	c	c	c	c	c	Kothapakalu	621
b	c	c		b	b	b	c	c	c	c	c	b	b	c	Peddapadu	622
b	c	c		b	b	b	c	c	c	c	c	b	b	c	Chinageddada	623

**Census of India 2011- Village Directory
Amenities and Land use (As on 2009)**

Name of District : East Godavari

Location Code No.: 545

Name of Mandal Parishad : Rampachodavaram

Location Code No.: 0566

Sl. No.	Name of Village	Number of Non-Government Medical Amenities available.							Availability of drinking water - Yes / No								
		Charitable non Govt. hospital/Nursing home.	Medical practitioner with MBBS Degree	Medical practitioner with other degree	Medical practitioner with no degree	Traditional practitioner and faith healer	Medicine Shop	Others	Tap water (Treated/Untreated)	Well water (Covered / Uncovered well)	Hand Pump	Tube wells / Bore well	Spring	River / Canal	Tank / Pond / Lake	Others	
1	2	32	33	34	35	36	37	38	39	40	41	42	43	44	45	46	
601	Kintukuru	0	0	0	0	0	0	0	No	No	Yes	No	No	No	No	Yes	
602	Eethapalle	0	0	0	0	0	0	0	No	No	Yes	No	No	No	No	Yes	
603	Koyyalagudem	0	0	0	0	0	0	0	No	No	Yes	No	No	Yes	No	Yes	
604	Lankapakalu	0	0	0	0	0	0	0	No	No	Yes	No	No	No	No	Yes	
605	Veerlamamidi	0	0	0	0	0	0	0	No	No	Yes	No	No	No	No	Yes	
606	Kakavada	0	0	0	0	0	0	0	No	Yes	Yes	No	No	No	No	Yes	
607	Pedageddada	0	0	0	0	0	0	0	Yes	Yes	Yes	No	No	No	Yes	No	
608	Cheruvupalem	0	0	0	0	0	0	0	No	No	Yes	No	No	No	No	Yes	
609	Dokulapadu	0	0	0	0	0	0	0	No	No	Yes	No	No	No	No	Yes	
610	Chilakamamidi	0	0	0	0	0	0	0	No	No	Yes	No	No	No	No	Yes	
611	Busigudem	0	0	0	0	0	0	0	No	No	Yes	No	No	No	No	Yes	
612	Madicherla	0	0	0	0	0	0	0	No	No	Yes	No	No	Yes	No	Yes	
613	Immidivaram	0	0	0	0	0	0	0	No	No	Yes	No	No	Yes	No	Yes	
614	Gunjugudem	0	0	0	0	0	0	0	No	No	Yes	No	No	Yes	No	Yes	
615	Isukapatla	0	0	0	0	0	0	0	No	No	Yes	No	No	No	No	Yes	
616	Vadapalle	0	0	0	0	0	0	0	No	No	Yes	No	No	No	No	Yes	
617	Nimmalapalem	0	1	2	2	2	1	0	No	No	Yes	No	No	No	No	Yes	
618	Cheruvuru	0	0	0	0	0	0	0	No	Yes	Yes	No	No	No	No	Yes	
619	Bolagonda	0	0	0	0	0	0	0	No	No	Yes	No	No	No	No	Yes	
620	Peddakonda	0	0	0	0	0	0	0	No	Yes	No	No	No	No	No	Yes	
621	Kothapakalu	0	0	0	0	0	0	0	No	No	Yes	No	No	Yes	No	Yes	
622	Peddapadu	0	0	0	0	0	0	0	No	No	Yes	No	No	No	No	Yes	
623	Chinageddada	0	0	0	0	0	0	0	No	No	Yes	No	No	No	No	Yes	

**Census of India 2011- Village Directory
Amenities and Land use (As on 2009)**

Name of District : East Godavari

Location Code No.: 545

Name of Mandal Parishad : Rampachodavaram

Location Code No.: 0566

Availability of toilet & others Yes / No				Communication and transport facilities (If amenities available code -Yes is given except for Village Pin Code ,If not available within the village , the distance range code viz; a for < 5 Kms, b for 5-10 Kms and c for 10+ kms of nearest place where facility is available is given).								Name of Village	Sl. No.
Community toilet including bath.	Community toilet excluding bath.	Rural sanitary mart or sanitary hardware outlet available near the village.	Community bio- gas or recycle of waste for productive use.	Post office(PO)	Sub post office (SPO)	Post & Telegraph office (P&TO)	Village Pin Code	Telephones (Land lines)	Public call office (PCO)	Mobile phone coverage	Internet cafes/ Common service centre (CSC)		
47	48	49	50	51	52	53	54	55	56	57	58	2	1
No	No	No	No	b	b	b	533288	b	b	Yes	b	Kintukuru	601
No	No	No	No	b	c	b	533288	b	b	Yes	b	Eethapalle	602
No	No	No	No	c	c	b	533288	c	c	Yes	b	Koyyalagudem	603
No	No	No	No	b	c	b	533288	b	b	Yes	b	Lankapakalu	604
No	No	No	No	b	c	b	533288	b	b	Yes	b	Veerlamamidi	605
No	No	No	No	c	b	c	533288	c	c	Yes	c	Kakavada	606
No	No	No	No	b	Yes	b	533288	b	b	Yes	b	Pedageddada	607
No	No	No	No	c	b	c	533288	c	c	Yes	c	Cheruvupalem	608
No	No	No	No	b	b	b	533288	b	b	Yes	b	Dokulapadu	609
No	No	No	No	c	c	c	533288	c	c	Yes	c	Chilakamamidi	610
No	No	No	No	Yes	b	b	533288	b	b	Yes	b	Busigudem	611
No	No	No	No	b	b	b	533288	b	b	Yes	b	Madicherla	612
No	No	No	No	b	b	b	533288	b	b	Yes	b	Immidivaram	613
No	No	No	No	Yes	b	b	533288	b	b	Yes	b	Gunjugudem	614
No	No	No	No	b	b	b	533288	b	b	Yes	b	Isukapatla	615
No	No	No	No	Yes	b	b	533288	b	b	Yes	b	Vadapalle	616
No	No	No	No	c	c	c	533288	c	c	Yes	c	Nimmalapalem	617
No	No	No	No	b	b	b	533288	b	b	Yes	b	Cheruvuru	618
No	No	No	No	c	Yes	c	533288	c	c	Yes	c	Bolagonda	619
No	No	No	No	c	b	c	533288	c	c	Yes	c	Peddakonda	620
No	No	No	No	c	b	c	533288	c	c	Yes	c	Kothapakalu	621
No	No	No	No	b	b	b	533288	b	b	Yes	b	Peddapadu	622
No	No	No	No	b	a	b	533288	b	b	Yes	b	Chinageddada	623

**Census of India 2011- Village Directory
Amenities and Land use (As on 2009)**

Name of District : East Godavari

Location Code No.: 545

Name of Mandal Parishad : Rampachodavaram

Location Code No.: 0566

Sl. No.	Name of Village	Communication and transport facilities (If amenities available code -Yes is given except for Village Pin Code, If not available within the village, the distance range code viz; a for < 5 Kms, b for 5-10 Kms and c for 10+ kms of nearest place where facility is available is given).									
		Private courier facility	Bus service (Public & Private)	Railway stations	Auto/Modified Autos	Taxis and Vans	Tractors	Cycle-pulled rickshaws(Manual & Machine driven)	Carts driven by animals	Sea /River ferry service	
1	2	59	60	61	62	63	64	65	66	67	
601	Kintukuru	b	b	c	b	b	b		Yes	c	
602	Eethapalle	b	b	c	b	b	b		Yes	c	
603	Koyyalagudem	b	b	c	b	b	b		Yes	c	
604	Lankapakalu	b	b	c	b	b	b		Yes	c	
605	Veerlamamidi	b	b	c	b	b	b		Yes	c	
606	Kakavada	c	Yes	c	b	c	c		Yes	c	
607	Pedageddada	b	Yes	c	Yes	Yes	b	Yes	Yes	c	
608	Cheruvupalem	c	b	c	c	c	c		Yes	c	
609	Dokulapadu	b	b	c	b	b	b		Yes	c	
610	Chilakamamidi	b	c	c	c	c	c		Yes	c	
611	Busigudem	b	Yes	c	b	b	b		Yes	c	
612	Madicherla	b	b	c	b	b	b		Yes	c	
613	Immidivaram	b	b	c	b	b	b		Yes	c	
614	Gunjugudem	b	b	c	b	b	b		Yes	c	
615	Isukapatla	b	b	c	b	b	b		Yes	c	
616	Vadapalle	b	b	c	b	b	b		Yes	c	
617	Nimmalapalem	c	b	c	c	c	c		Yes	c	
618	Cheruvuru	b	b	c	b	b	b		Yes	c	
619	Bolagonda	c	Yes	c	c	c	c		Yes	c	
620	Peddakonda	c	b	c	c	c	c		Yes	c	
621	Kothapakalu	c	b	c	c	c	c		Yes	c	
622	Peddapadu	b	b	c	b	b	b	Yes	Yes	c	
623	Chinageddada	b	Yes	c	a	a	a	Yes	Yes	c	

**Census of India 2011- Village Directory
Amenities and Land use (As on 2009)**

Name of District : East Godavari

Location Code No.: 545

Name of Mandal Parishad : Rampachodavaram

Location Code No.: 0566

Village connected to highways,village roads, banks & credit societies (If amenities available code -Yes is given, If not available within the village , the distance range code viz; a for < 5 Kms, b for 5-10 Kms and c for 10+ kms of nearest place where facility is available is given).												Name of Village	Sl. No.
Connected to national highway(NH)	Connected to state highway(SH)	Connected to major district road (MDR)	Connected to others district road	Pucca roads	Kutchcha roads	Water bounded macadam(WBM) roads	Navigable waterway (river/canal)(NW)	Footpaths (FP)	Commercial & Co-operative Banks	ATM	Agricultural Credit Societies		
68	69	70	71	72	73	74	75	76	77	78	79	2	1
c	c	c	c	a	Yes	b		Yes	b	b	b	Kintukuru	601
c	c	b	c	b	Yes	b		Yes	b	b	b	Eethapalle	602
c	c	c	c	b	Yes	b		Yes	c	c	c	Koyyalagudem	603
c	c	c	c	b	Yes	b		Yes	b	b	b	Lankapakalu	604
c	c	b	c	b	Yes	b		Yes	b	b	b	Veerlamamidi	605
c	c	c	c	b	Yes	b		Yes	c	c	c	Kakavada	606
c	c	b	Yes	Yes	Yes	c		Yes	b	b	b	Pedageddada	607
c	b	c	c	b	Yes	b		Yes	c	c	c	Cheruvupalem	608
c	c	c	c	a	Yes	b		Yes	b	b	b	Dokulapadu	609
c	c	c	c	Yes	Yes	b		Yes	c	c	c	Chilakamamidi	610
c	c	c	b	Yes	Yes	b		Yes	b	b	b	Busigudem	611
c	c	c	b	Yes	Yes	b		Yes	b	b	b	Madicherla	612
c	c	c	b	b	Yes	b		Yes	b	b	b	Immidivaram	613
c	c	c	b	b	Yes	b		Yes	b	b	b	Gunjugudem	614
c	c	c	c	b	Yes	b		Yes	b	b	b	Isukapatla	615
c	c	c	b	a	Yes	b		Yes	b	b	b	Vadapalle	616
c	c	c	c	b	Yes	b		Yes	c	c	c	Nimmalapalem	617
c	c	c	c	a	Yes	b		Yes	b	b	b	Cheruvuru	618
c	c	c	c	Yes	Yes	b		Yes	c	c	c	Bolagonda	619
c	c	c	c	b	Yes	b		Yes	c	c	c	Peddakonda	620
c	b	c	c	b	Yes	b		Yes	c	c	c	Kothapakalu	621
c	b	c	Yes	b	Yes	b		Yes	b	b	b	Peddapadu	622
c	b	b	Yes	Yes	Yes	b		Yes	b	b	b	Chinageddada	623

**Census of India 2011- Village Directory
Amenities and Land use (As on 2009)**

Name of District : East Godavari

Location Code No.: 545

Name of Mandal Parishad : Rampachodavaram

Location Code No.: 0566

Sl. No.	Name of Village	Availability of miscellaneous facilities (If amenities available code -Yes is given, If not available within the village, the distance range code viz; a for < 5 Kms, b for 5-10 Kms and c for 10+ kms of nearest place where facility is available is given).									
		Self-Help Group (SHG)	Public distribution system (PDS) shop	Mandis / Regular market	Weekly Haat	Agricultural marketing society	Integrated Child Development Scheme (Nutritional Centres)	Anganwadi Centre (Nutritional Centres)	Others (Nutritional Centres)	ASHA (Accredited Social Health Activist)	Community centre with/without TV
1	2	80	81	82	83	84	85	86	87	88	89
601	Kintukuru	Yes	b	b	b	b	b	b	Yes	b	b
602	Eethapalle	b	b	b	b	b	b	b	Yes	b	b
603	Koyyalagudem	Yes	c	c	c	c	c	b	Yes	c	c
604	Lankapakalu	b	b	b	b	b	b	b	Yes	b	b
605	Veerlamamidi	b	b	b	b	b	b	b	Yes	b	b
606	Kakavada	Yes	b	c	c	c	c	Yes	Yes	Yes	c
607	Pedageddada	Yes	b	b	b	b	b	b	Yes	Yes	b
608	Cheruvupalem	Yes	b	c	c	c	c	Yes	Yes	Yes	c
609	Dokulapadu	Yes	b	b	b	b	b	b	Yes	b	b
610	Chilakamamidi	Yes	c	c	c	c	c	Yes	Yes	Yes	c
611	Busigudem	Yes	b	b	b	b	b	Yes	Yes	Yes	b
612	Madicherla	Yes	b	b	b	b	b	Yes	Yes	Yes	b
613	Immidivaram	Yes	b	b	b	b	b	b	Yes	b	b
614	Gunjugudem	Yes	b	b	b	b	b	b	Yes	b	b
615	Isukapatla	Yes	b	b	b	b	b	b	Yes	b	b
616	Vadapalle	Yes	b	b	b	b	b	Yes	Yes	Yes	b
617	Nimmalapalem	Yes	b	c	c	c	c	b	Yes	c	c
618	Cheruvuru	Yes	b	b	b	b	b	Yes	Yes	Yes	b
619	Bolagonda	Yes	b	c	c	c	c	Yes	Yes	Yes	c
620	Peddakonda	b	b	c	c	c	c	b	Yes	c	c
621	Kothapakalu	b	b	c	c	c	c	c	Yes	c	c
622	Peddapadu	b	b	b	b	b	b	b	Yes	b	b
623	Chinageddada	Yes	a	b	b	b	b	Yes	Yes	Yes	b

**Census of India 2011- Village Directory
Amenities and Land use (As on 2009)**

Name of District : East Godavari

Location Code No.: 545

Name of Mandal Parishad : Rampachodavaram

Location Code No.: 0566

Availability of miscellaneous facilities (If amenities available code -Yes is given, If not available within the village, the distance range code viz; a for < 5 Kms, b for 5-10 Kms and c for 10+ kms of nearest place where facility is available is given).								Availability of electricity (Yes/No)				Nearest Town		Name of Village	Sl. No.
Sports Field,	Sports Club / Recreation Centre	Cinema / Video Hall	Public Library	Public Reading Room	Newspaper Supply	Assembly Polling station	Birth & Death Registration Office	Power Supply for Domestic Use (ED)	Power Supply for Agricultural Use (EAG)	Power Supply for Commercial Use (EC)	Power Supply for All Uses (EA)	Name	Distance range code i.e. a for <5 Kms, b for 5-10 Kms and c for 10+ kms		
90	91	92	93	94	95	96	97	98	99	100	101	102	103	2	1
b	b	b	b	b	Yes	b	b	Yes	Yes	Yes	Yes	Rajahmundry	c	Kintukuru	601
b	b	b	b	b	Yes	b	Yes	Yes	Yes	Yes	Yes	Rajahmundry	c	Eethapalle	602
c	c	c	c	c	Yes	Yes	Yes	Yes	Yes	Yes	Yes	Rajahmundry	c	Koyyalagudem	603
b	b	b	b	b	Yes	a	Yes	Yes	Yes	Yes	Yes	Rajahmundry	c	Lankapakalu	604
b	b	b	b	b	Yes	b	Yes	Yes	Yes	Yes	Yes	Rajahmundry	c	Veerlamamidi	605
a	c	c	c	c	Yes	Yes	Yes	Yes	Yes	Yes	Yes	Rajahmundry	c	Kakavada	606
Yes	b	b	b	Yes	Yes	Yes	Yes	Yes	Yes	Yes	Yes	Rajahmundry	c	Pedageddada	607
a	c	c	c	c	Yes	b	Yes	Yes	Yes	Yes	Yes	Rajahmundry	c	Cheruvupalem	608
b	b	b	b	b	Yes	b	Yes	Yes	Yes	Yes	Yes	Rajahmundry	c	Dokulapadu	609
c	c	c	c	Yes	Yes	Yes	Yes	Yes	Yes	Yes	Yes	Rajahmundry	c	Chilakamamidi	610
b	b	b	b	Yes	Yes	Yes	Yes	Yes	Yes	Yes	Yes	Rajahmundry	c	Busigudem	611
b	b	b	b	Yes	Yes	Yes	Yes	Yes	Yes	Yes	Yes	Rajahmundry	c	Madicherla	612
b	b	b	b	b	Yes	b	b	Yes	Yes	Yes	Yes	Rajahmundry	c	Immidivaram	613
b	b	b	b	b	Yes	b	b	Yes	Yes	Yes	Yes	Rajahmundry	c	Gunjugudem	614
b	b	b	b	b	Yes	Yes	Yes	Yes	Yes	Yes	Yes	Rajahmundry	c	Isukapatla	615
b	b	b	b	Yes	Yes	Yes	Yes	Yes	Yes	Yes	Yes	Rajahmundry	c	Vadapalle	616
c	c	c	c	c	Yes	b	b	Yes	Yes	Yes	Yes	Rajahmundry	c	Nimmalapalem	617
b	b	b	b	Yes	Yes	Yes	Yes	Yes	Yes	Yes	Yes	Rajahmundry	c	Cheruvuru	618
c	c	c	c	Yes	Yes	Yes	Yes	Yes	Yes	Yes	Yes	Rajahmundry	c	Bologonda	619
c	c	c	c	c	Yes	b	b	Yes	Yes	Yes	Yes	Rajahmundry	c	Peddakonda	620
c	c	c	c	c	Yes	b	b	Yes	Yes	Yes	Yes	Rajahmundry	c	Kothapakalu	621
b	b	b	b	b	Yes	Yes	Yes	Yes	Yes	Yes	Yes	Rajahmundry	c	Peddapadu	622
b	b	b	b	Yes	Yes	Yes	Yes	Yes	Yes	Yes	Yes	Rajahmundry	c	Chinageddada	623

**Census of India 2011- Village Directory
Amenities and Land use (As on 2009)**

Name of District : East Godavari

Location Code No.: 545

Name of Mandal Parishad : Rampachodavaram

Location Code No.: 0566

Sl. No.	Name of Village	Land Use										
		Area under different types of land use (in hectares rounded up to one decimal place)										
		Forests	Area under Non-agricultural Uses	Barren and Un-cultivable land	Permanent Pastures and Other Grazing Lands	Land Under Miscellaneous Tree Crops etc.	Culturable Waste Land	Fallow lands other than current fallows	Current Fallows	Net Area Sown	Total Irrigated Land Area	Total Un-irrigated Land Area
1	2	104	105	106	107	108	109	110	111	112	113	114
601	Kintukuru	0	1.4	0	0	0	8.5	0	0	21.1	0	21.1
602	Eethapalle	0	0.5	0	0	0	0	0	0	1.5	0	1.5
603	Koyyalagudem	0	5.2	0	0	0	2.4	0	0	8.4	0	8.4
604	Lankapakalu	0	3	0	0	0	0	0	0	10	0	10
605	Veerlamamidi	0	3.7	0	0	0	0	0	0	0.3	0	0.3
606	Kakavada	0	3.1	0	0	0	24.2	0	0	48.7	0	48.7
607	Pedageddada	0	15.4	0	0	0	18.2	0	0	42.4	22	20.4
608	Cheruvupalem	0	16.2	0	0	0	5.2	0	0	23.6	15	8.6
609	Dokulapadu	0	8.6	0	0	0	12.7	0	0	2.7	0	2.7
610	Chilakamamidi	0	12.6	0	0	0	9.4	0	0	65	0	65
611	Busigudem	0	14.1	0	0	0	8.9	0	0	64	0	64
612	Madicherla	0	13.8	0	0	0	1.9	0	0	31.3	0	31.3
613	Immidivaram	0	13	0	0	0	4.1	0	0	6.9	0	6.9
614	Gunjugudem	0	11	0	0	0	5.5	0	0	30.5	0	30.5
615	Isukapatla	0	2.9	0	0	0	4.4	0	0	33.7	0	33.7
616	Vadapalle	0	12.9	0	0	0	17.1	0	0	39	0	39
617	Nimmalapalem	0	14.6	0	0	0	17.6	0	0	88.8	43	45.8
618	Cheruvuru	0	24.9	0	0	0	24.8	0	0	113.3	0	113.3
619	Bolagonda	0	32.3	0	0	0	38.7	0	0	130	0	130
620	Peddakonda	0	1.5	0	0	0	1.4	0	0	9.1	0	9.1
621	Kothapakalu	0	2	0	0	0	2	0	0	10	0	10
622	Peddapadu	0	3.4	0	0	0	5.3	0	0	14.3	0	14.3
623	Chinageddada	0	11.9	0	27	0	5.1	0	0	37	0	37

**Census of India 2011- Village Directory
Amenities and Land use (As on 2009)**

Name of District : East Godavari

Location Code No.: 545

Name of Mandal Parishad : Rampachodavaram

Location Code No.: 0566

Land Use					Name of three most important commodities manufactured			Name of Village	Sl. No.
Area irrigated by source (in hectare).					First	Second	Third		
Canals (C)	Wells/Tube-wells(W/TW)	Tanks/Lakes(T/L)	Water Falls(WF)	Others(O)					
115	116	117	118	119	120	121	122	2	
0	0	0	0	0	Honey Products	Leaf Plates	Kintukuru	601	
0	0	0	0	0	Honey Products	Leaf Plates	Eethapalle	602	
0	0	0	0	0	Honey Products	Leaf Plates	Koyyalagudem	603	
0	0	0	0	0	Honey Products	Leaf Plates	Lankapakalu	604	
0	0	0	0	0	Honey Products	Leaf Plates	Veerlamamidi	605	
0	0	0	0	0	Honey Products	Leaf Plates	Kakavada	606	
22	0	0	0	0	Honey Products	Leaf Plates	Pedageddada	607	
0	0	15	0	0	Honey Products	Leaf Plates	Cheruvupalem	608	
0	0	0	0	0	Honey Products	Leaf Plates	Dokulapadu	609	
0	0	0	0	0	Honey Products	Leaf Plates	Chilakamamidi	610	
0	0	0	0	0	Honey Products	Leaf Plates	Busigudem	611	
0	0	0	0	0	Honey Products	Leaf Plates	Madicherla	612	
0	0	0	0	0	Honey Products	Leaf Plates	Immidivaram	613	
0	0	0	0	0	Honey Products	Leaf Plates	Gunjugudem	614	
0	0	0	0	0	Honey Products	Leaf Plates	Isukapatla	615	
0	0	0	0	0	Honey Products	Leaf Plates	Vadapalle	616	
0	0	43	0	0	Honey Products	Leaf Plates	Nimmalapalem	617	
0	0	0	0	0	Honey Products	Leaf Plates	Cheruvuru	618	
0	0	0	0	0	Honey Products	Leaf Plates	Bolagonda	619	
0	0	0	0	0	Honey Products	Leaf Plates	Peddakonda	620	
0	0	0	0	0	Honey Products	Leaf Plates	Kothapakalu	621	
0	0	0	0	0	Honey Products	Leaf Plates	Peddapadu	622	
0	0	0	0	0	Honey Products	Leaf Plates	Chinageddada	623	

**Census of India 2011- Village Directory
Amenities and Land use (As on 2009)**

Name of District : East Godavari

Location Code No.: 545

Name of Mandal Parishad : Rampachodavaram

Location Code No.: 0566

Sl. No.	Name of Village	Location code no.	Total area of the village (in hectares rounded up to one decimal place)	Total population (2011 census)	Number of households (2011 census)	Number of educational amenities available (If not available within the village, the distance range code viz; a for < 5 Kms, b for 5-10 Kms and c for 10+ kms of nearest place where facility is available is given).									
						Pre-Primary school (PP)	Primary school (P)	Middle school (M)	Secondary School (S)	Senior Secondary school (SS)	Degree college of arts science & commerce (ASC)	Engineering college(EC)	Medical college (MC)	Management institute (MI)	Polytechnic (Pt)
1	2	3	4	5	6	7	8	9	10	11	12	13	14	15	16
624	Daragudem	587152	28	291	98	c	1	b	b	b	b	b	c	c	c
625	Chelakaveedhi	587153	42	383	119	c	1	c	b	b	c	c	c	c	c
626	Vemulakonda	587154	76	232	75	c	1	c	b	c	c	c	c	c	c
627	Tirugatirallu	587155	28	124	36	c	1	c	b	c	c	c	c	c	c
628	Akuru	587156	12	183	58	c	1	c	c	c	c	c	c	c	c
629	Suvarlavada	587157	109	323	88	c	2	c	b	c	c	c	c	c	c
630	Vattichelakaku	587158	26	247	68	c	1	c	b	c	c	c	c	c	c
631	Dabbavalasa	587159	40	277	78	c	1	c	c	b	c	c	c	c	c
632	Sokulagudem	587160	69	577	160	c	b	b	c	b	c	c	c	c	c
633	Gandhinagaram	587161	51	37	8	b	1	b	b	b	b	b	c	c	c
634	Bhupathipalem	587162	10	0	0										
635	Rampa	587163	83	562	166	b	2	1	b	b	b	b	c	c	b
636	Marrivada	587164	50	344	96	b	3	b	b	b	b	b	c	c	b
637	Bheemavaram	587165	29	116	35	b	b	b	b	b	b	b	c	c	c
638	Chupparipalem	587166	123	349	108	c	2	b	b	b	c	c	c	c	c
639	Nallagonda	587167	131	242	75	b	2	1	1	b	c	c	c	c	c
640	Korumilli	587168	134	273	93	b	1	b	b	b	b	b	c	c	c
641	Bandapalle	587169	265	1188	271	b	3	1	1	1	b	b	c	c	c
642	Kunjamveedhi	587170	100	504	158	b	3	a	b	b	b	b	c	c	b
643	Sirigindalapadu	587171	182	647	209	a	1	a	a	a	a	a	c	c	b
644	Pandirimamidi	587172	311	706	193	a	3	a	a	a	a	a	c	c	b
645	Gogumilli	587173	129	185	59	b	1	a	a	a	b	b	c	c	b
646	T.Burugubanda	587174	70	499	145	c	1	b	b	b	c	c	c	c	c

**Census of India 2011- Village Directory
Amenities and Land use (As on 2009)**

Name of District : East Godavari

Location Code No.: 545

Name of Mandal Parishad : Rampachodavaram

Location Code No.: 0566

Number of educational amenities available (If not available within the village, the distance range code viz; a for <5 Kms, b for 5-10 Kms and c for 10+ kms of nearest place where facility is available is given).				Number of Medical Amenities available. (If not available within the village, the distance range code viz; a for < 5 Kms, b for 5-10 Kms and c for 10+ kms of nearest place where facility is available is given).											Name of Village	Sl. No.
Vocational training school /ITI	Non-formal training centre (NFTC)	Special school for disabled (SSD)	Others (specify)	Community health centre (CHC)	Primary health centre (PHC)	Primary health sub centre (PHS)	Maternity and child welfare centre (MCW)	T. B. clinic (TBC)	Hospital-allopathic (HA)	Hospital-alternative medicine (HO)	Dispensary (D)	Veterinary hospital (VH)	Mobile health clinic (MHC)	Family welfare centre (FWC)		
17	18	19	20	21	22	23	24	25	26	27	28	29	30	31	2	1
b	c	c		c	c	c	c	c	c	c	c	c	c	c	Daragudem	624
c	c	c		c	c	c	c	c	c	c	c	c	c	c	Chelakaveedhi	625
c	c	c		c	c	c	c	c	c	c	c	c	c	c	Vemulakonda	626
c	c	c		c	c	c	c	c	c	c	c	c	c	c	Tirugatirallu	627
c	c	c		c	c	c	c	c	c	c	c	c	c	c	Akuru	628
c	c	c		c	c	c	c	c	c	c	c	c	c	c	Suvarlavada	629
c	c	c		c	c	c	c	c	c	c	c	c	c	c	Vattichelakaku	630
c	c	c		c	c	c	c	c	c	c	c	c	c	c	Dabbavalasa	631
c	c	c		c	c	c	c	c	c	c	c	c	c	c	Sokulagudem	632
b	c	c		b	b	b	c	c	c	c	c	b	b	c	Gandhinagaram	633
															Bhupathipalem	634
b	c	c		b	b	b	c	c	c	c	c	b	b	c	Rampa	635
b	c	c		c	b	b	c	c	c	c	c	b	b	c	Marrivada	636
b	c	c		b	b	b	c	c	c	c	c	b	b	c	Bheemavaram	637
c	c	c		c	c	c	c	c	c	c	c	c	c	c	Chupparipalem	638
c	c	c		b	b	b	c	c	c	c	c	b	b	c	Nallagonda	639
b	c	c		b	b	b	c	c	c	c	c	b	b	c	Korumilli	640
b	c	c		b	b	1	c	c	c	c	c	b	b	c	Bandapalle	641
b	c	c		c	b	b	c	c	c	c	c	b	b	c	Kunjamveedhi	642
a	c	c		c	a	1	c	c	c	c	c	a	a	c	Sirigindalapadu	643
a	c	c		c	a	a	c	c	c	c	c	a	a	c	Pandirimamidi	644
b	c	c		b	b	b	c	c	c	c	c	b	b	c	Gogumilli	645
c	c	c		c	c	c	c	c	c	c	c	c	c	c	T.Burugubanda	646

**Census of India 2011- Village Directory
Amenities and Land use (As on 2009)**

Name of District : East Godavari

Location Code No.: 545

Name of Mandal Parishad : Rampachodavaram

Location Code No.: 0566

Sl. No.	Name of Village	Number of Non-Government Medical Amenities available.							Availability of drinking water - Yes / No							
		Charitable non Govt. hospital/Nursing home.	Medical practitioner with MBBS Degree	Medical practitioner with other degree	Medical practitioner with no degree	Traditional practitioner and faith healer	Medicine Shop	Others	Tap water (Treated/Untreated)	Well water (Covered / Uncovered well)	Hand Pump	Tube wells / Bore well	Spring	River / Canal	Tank / Pond / Lake	Others
1	2	32	33	34	35	36	37	38	39	40	41	42	43	44	45	46
624	Daragudem	0	0	0	0	0	0	0	No	No	Yes	No	No	No	No	Yes
625	Chelakaveedhi	0	0	0	0	0	0	0	No	No	Yes	No	No	No	No	Yes
626	Vemulakonda	0	0	0	0	0	0	0	No	No	Yes	Yes	No	No	No	Yes
627	Tirugatirallu	0	0	0	0	0	0	0	No	Yes	Yes	No	No	No	No	Yes
628	Akuru	0	0	0	0	0	0	0	No	No	Yes	No	No	Yes	No	Yes
629	Suvarlavada	0	0	0	0	0	0	0	No	Yes	Yes	Yes	No	No	No	Yes
630	Vattichelakaku	0	0	0	0	0	0	0	No	Yes	Yes	No	No	No	No	Yes
631	Dabbavalasa	0	0	0	0	0	0	0	No	No	Yes	No	No	No	No	Yes
632	Sokolagudem	0	1	2	2	2	2	0	No	No	Yes	No	No	No	No	Yes
633	Gandhinagaram	0	0	0	0	0	0	0	No	No	Yes	No	No	No	No	Yes
634	Bhupathipalem															
635	Rampa	0	0	0	0	0	0	0	No	No	Yes	No	No	No	No	Yes
636	Marrivada	0	0	0	0	0	0	0	No	Yes	Yes	No	No	No	No	Yes
637	Bheemavaram	0	0	0	0	0	0	0	No	No	Yes	No	No	No	No	Yes
638	Chupparipalem	0	0	0	0	0	0	0	No	Yes	Yes	No	No	No	No	Yes
639	Nallagonda	0	0	0	0	0	0	0	No	No	Yes	No	No	No	No	Yes
640	Korumilli	0	0	0	0	0	0	0	No	No	Yes	No	No	No	No	Yes
641	Bandapalle	0	0	0	0	0	0	0	No	Yes	Yes	Yes	No	No	No	No
642	Kunjamveedhi	0	0	0	0	0	0	0	No	No	Yes	No	No	No	No	Yes
643	Sirigindalapadu	0	0	0	0	0	0	0	No	No	Yes	No	No	No	No	Yes
644	Pandirimamidi	0	0	0	0	0	0	0	No	Yes	Yes	No	No	No	Yes	Yes
645	Gogumilli	0	0	0	0	0	0	0	No	Yes	Yes	No	No	No	No	Yes
646	T.Burugubanda	0	0	0	0	0	0	0	No	Yes	Yes	No	No	No	No	Yes

**Census of India 2011- Village Directory
Amenities and Land use (As on 2009)**

Name of District : East Godavari

Location Code No.: 545

Name of Mandal Parishad : Rampachodavaram

Location Code No.: 0566

Availability of toilet & others Yes / No				Communication and transport facilities (If amenities available code -Yes is given except for Village Pin Code ,If not available within the village , the distance range code viz; a for < 5 Kms, b for 5-10 Kms and c for 10+ kms of nearest place where facility is available is given).									Name of Village	Sl. No.
Community toilet including bath.	Community toilet excluding bath.	Rural sanitary mart or sanitary hardware outlet available near the village.	Community bio- gas or recycle of waste for productive use.	Post office(PO)	Sub post office (SPO)	Post & Telegraph office (P&TO)	Village Pin Code	Telephones (Land lines)	Public call office (PCO)	Mobile phone coverage	Internet cafes/ Common service centre (CSC)			
47	48	49	50	51	52	53	54	55	56	57	58	2	1	
No	No	No	No	b	b	b	533288	c	c	Yes	b	Daragudem	624	
No	No	No	No	c	b	c	533288	c	c	Yes	c	Chelakaveedhi	625	
No	No	No	No	Yes	b	c	533288	c	c	Yes	c	Vemulakonda	626	
No	No	No	No	c	c	c	533288	c	c	Yes	c	Tirugatirallu	627	
No	No	No	No	Yes	c	c	533288	c	c	Yes	c	Akuru	628	
No	No	No	No	c	b	c	533288	c	c	Yes	c	Suvarlavada	629	
No	No	No	No	c	b	c	533288	c	c	Yes	c	Vattichelakaku	630	
No	No	No	No	b	b	c	533288	c	c	Yes	c	Dabbavalasa	631	
No	No	No	No	c	b	c	533288	c	c	Yes	c	Sokulagudem	632	
No	No	No	No	b	b	b	533288	b	b	Yes	b	Gandhinagaram	633	
												Bhupathipalem	634	
No	No	No	No	Yes	Yes	a	533288	b	b	Yes	b	Rampa	635	
No	No	No	No	b	b	b	533288	b	b	Yes	b	Marrivada	636	
No	No	No	No	b	b	b	533295	b	b	Yes	b	Bheemavaram	637	
No	No	No	No	c	b	c	533288	c	c	Yes	c	Chupparipalem	638	
No	No	No	No	c	b	c	533290	b	b	Yes	c	Nallagonda	639	
No	No	No	No	b	b	b	533288	b	b	Yes	b	Korumilli	640	
No	No	No	No	b	Yes	b	533288	Yes	Yes	Yes	b	Bandapalle	641	
No	No	No	No	b	b	b	533288	b	b	Yes	b	Kunjamveedhi	642	
No	No	No	No	a	a	a	533288	a	a	Yes	a	Sirigindalapadu	643	
No	No	No	No	a	a	a	533288	a	a	Yes	a	Pandirimamidi	644	
No	No	No	No	b	a	b	533288	b	b	Yes	b	Gogumilli	645	
No	No	No	No	c	c	c	533288	c	c	Yes	c	T.Burugubanda	646	

**Census of India 2011- Village Directory
Amenities and Land use (As on 2009)**

Name of District : East Godavari

Location Code No.: 545

Name of Mandal Parishad : Rampachodavaram

Location Code No.: 0566

Sl. No.	Name of Village	Communication and transport facilities (If amenities available code -Yes is given except for Village Pin Code, If not available within the village, the distance range code viz; a for < 5 Kms, b for 5-10 Kms and c for 10+ kms of nearest place where facility is available is given).								
		Private courier facility	Bus service (Public & Private)	Railway stations	Auto/Modified Autos	Taxis and Vans	Tractors	Cycle-pulled rickshaws(Manual & Machine driven)	Carts driven by animals	Sea /River ferry service
1	2	59	60	61	62	63	64	65	66	67
624	Daragudem	b	b	c	b	b	b	Yes	Yes	c
625	Chelakaveedhi	c	c	c	c	c	c		Yes	c
626	Vemulakonda	c	b	c	c	c	c		Yes	c
627	Tirugatirallu	c	b	c	b	c	c		Yes	c
628	Akuru	c	c	c	b	c	c		Yes	c
629	Suvarlavada	c	b	c	c	c	c		Yes	c
630	Vattichelakaku	c	b	c	c	c	c		Yes	c
631	Dabbavalasa	c	b	c	c	c	c		Yes	c
632	Sokolagudem	c	b	c	c	c	c		Yes	c
633	Gandhinagaram	b	b	c	Yes	Yes	Yes	Yes	Yes	c
634	Bhupathipalem									
635	Rampa	b	Yes	c	b	b	b	Yes	Yes	c
636	Marrivada	b	b	c	b	b	b		Yes	c
637	Bheemavaram	b	b	c	b	b	b		Yes	c
638	Chupparipalem	c	c	c	c	c	c		Yes	c
639	Nallagonda	c	b	c	c	c	c		Yes	c
640	Korumilli	b	b	c	Yes	b	b		Yes	c
641	Bandapalle	b	Yes	c	Yes	Yes	Yes	Yes	Yes	c
642	Kunjamveedhi	b	b	c	b	b	b		Yes	c
643	Sirigindalapadu	a	Yes	c	Yes	Yes	Yes	Yes	Yes	c
644	Pandirimamidi	a	Yes	c	Yes	Yes	Yes	Yes	Yes	c
645	Gogumilli	b	b	c	Yes	b	Yes		Yes	c
646	T.Burugubanda	c	Yes	c	c	c	c		Yes	c

**Census of India 2011- Village Directory
Amenities and Land use (As on 2009)**

Name of District : East Godavari

Location Code No.: 545

Name of Mandal Parishad : Rampachodavaram

Location Code No.: 0566

Village connected to highways,village roads, banks & credit societies (If amenities available code -Yes is given, If not available within the village , the distance range code viz; a for < 5 Kms, b for 5-10 Kms and c for 10+ kms of nearest place where facility is available is given).												Name of Village	Sl. No.
68	69	70	71	72	73	74	75	76	77	78	79		
c	b	c	b	a	Yes	b		Yes	b	b	b	Daragudem	624
c	c	c	c	b	Yes	b		Yes	c	c	c	Chelakaveedhi	625
c	c	c	b	b	Yes	b		Yes	c	c	c	Vemulakonda	626
c	c	c	c	b	Yes	b		Yes	c	c	c	Tirugatirallu	627
c	c	c	c	b	Yes	b		Yes	c	c	c	Akuru	628
c	c	c	c	b	Yes	b		Yes	c	c	c	Suvarlavada	629
c	c	c	c	b	Yes	b		Yes	c	c	c	Vattichelakaku	630
c	c	c	c	a	Yes	b		Yes	c	c	c	Dabbavalasa	631
c	b	c	b	Yes	Yes	b		Yes	c	c	c	Sokulagudem	632
c	b	b	Yes	b	Yes	b		Yes	b	b	b	Gandhinagaram	633
												Bhupathipalem	634
c	a	b	a	Yes	Yes	b		Yes	b	b	b	Rampa	635
c	b	c	b	a	Yes	b		Yes	b	b	b	Marrivada	636
c	b	c	b	b	Yes	b		Yes	b	b	b	Bheemavaram	637
c	c	c	c	b	Yes	b		Yes	c	c	c	Chupparipalem	638
c	b	c	b	a	Yes	b		Yes	c	c	c	Nallagonda	639
c	b	c	c	a	Yes	b		Yes	b	b	b	Korumilli	640
c	b	b	c	Yes	Yes	b		Yes	b	b	b	Bandapalle	641
c	b	b	b	Yes	Yes	b		Yes	b	b	b	Kunjamveedhi	642
c	a	a	a	Yes	Yes	b		Yes	a	a	a	Sirigindalapadu	643
c	b	a	a	Yes	Yes	b		Yes	a	a	a	Pandirimamidi	644
c	b	c	b	a	Yes	b		Yes	b	b	b	Gogumilli	645
c	a	c	c	b	Yes	b		Yes	b	c	b	T.Burugubanda	646

**Census of India 2011- Village Directory
Amenities and Land use (As on 2009)**

Name of District : East Godavari

Location Code No.: 545

Name of Mandal Parishad : Rampachodavaram

Location Code No.: 0566

Sl. No.	Name of Village	Availability of miscellaneous facilities (If amenities available code -Yes is given, If not available within the village, the distance range code viz; a for < 5 Kms, b for 5-10 Kms and c for 10+ kms of nearest place where facility is available is given).									
		Self-Help Group (SHG)	Public distribution system (PDS) shop	Mandis / Regular market	Weekly Haat	Agricultural marketing society	Integrated Child Development Scheme (Nutritional Centres)	Anganwadi Centre (Nutritional Centres)	Others (Nutritional Centres)	ASHA (Accredited Social Health Activist)	Community centre with/without TV
1	2	80	81	82	83	84	85	86	87	88	89
624	Daragudem	Yes	b	b	b	b	c	b	Yes	b	b
625	Chelakaveedhi	Yes	b	c	c	c	c	b	Yes	c	c
626	Vemulakonda	Yes	c	c	c	c	c	a	Yes	c	c
627	Tirugatirallu	Yes	b	c	c	c	c	b	Yes	c	c
628	Akuru	Yes	a	c	c	c	c	c	Yes	c	c
629	Suvarlavada	Yes	b	c	c	c	c	b	Yes	c	c
630	Vattichelakaku	Yes	b	c	c	c	c	b	Yes	c	c
631	Dabbavalasa	Yes	b	c	c	c	c	b	Yes	c	c
632	Sokulagudem	Yes	b	c	c	c	c	b	Yes	c	c
633	Gandhinagaram	Yes	b	b	b	b	b	Yes	Yes	Yes	b
634	Bhupathipalem										
635	Rampa	Yes	Yes	b	b	b	b	Yes	Yes	Yes	b
636	Marrivada	Yes	b	b	b	b	b	b	Yes	b	b
637	Bheemavaram	b	b	b	b	b	b	a	Yes	b	b
638	Chupparipalem	Yes	b	c	c	c	c	b	Yes	c	c
639	Nallagonda	Yes	Yes	c	c	c	b	Yes	Yes	Yes	c
640	Korumilli	Yes	b	b	b	b	b	b	Yes	b	b
641	Bandapalle	Yes	Yes	Yes	b	b	b	b	Yes	b	b
642	Kunjamveedhi	Yes	Yes	b	b	b	b	Yes	Yes	Yes	b
643	Sirigindalapadu	Yes	Yes	a	a	a	a	Yes	Yes	Yes	a
644	Pandirimamidi	Yes	Yes	a	a	a	a	a	Yes	a	a
645	Gogumilli	Yes	b	b	b	b	b	b	Yes	b	b
646	T.Burugubanda	Yes	Yes	c	c	c	c	Yes	Yes	Yes	c

**Census of India 2011- Village Directory
Amenities and Land use (As on 2009)**

Name of District : East Godavari

Location Code No.: 545

Name of Mandal Parishad : Rampachodavaram

Location Code No.: 0566

Availability of miscellaneous facilities (If amenities available code -Yes is given, If not available within the village, the distance range code viz; a for < 5 Kms, b for 5-10 Kms and c for 10+ kms of nearest place where facility is available is given).								Availability of electricity (Yes/No)				Nearest Town		Name of Village	Sl. No.
Sports Field,	Sports Club / Recreation Centre	Cinema / Video Hall	Public Library	Public Reading Room	Newspaper Supply	Assembly Polling station	Birth & Death Registration Office	Power Supply for Domestic Use (ED)	Power Supply for Agricultural Use (EAG)	Power Supply for Commercial Use (EC)	Power Supply for All Uses (EA)	Name	Distance range code i.e. a for <5 Kms, b for 5-10 Kms and c for 10+ kms		
90	91	92	93	94	95	96	97	98	99	100	101	102	103	2	1
b	b	b	b	b	Yes	b	b	Yes	Yes	Yes	Yes	Rajahmundry	c	Daragudem	624
c	c	c	c	c	Yes	b	b	Yes	Yes	Yes	Yes	Rajahmundry	c	Chelakaveedhi	625
c	c	c	c	c	Yes	a	a	Yes	Yes	Yes	Yes	Rajahmundry	c	Vemulakonda	626
c	c	c	c	c	Yes	Yes	Yes	Yes	Yes	Yes	Yes	Rajahmundry	c	Tirugatirallu	627
c	c	c	c	c	Yes	a	a	Yes	Yes	Yes	Yes	Rajahmundry	c	Akuru	628
c	c	c	c	c	Yes	Yes	Yes	Yes	Yes	Yes	Yes	Rajahmundry	c	Suvarlavada	629
c	c	c	c	c	Yes	b	Yes	Yes	Yes	Yes	Yes	Rajahmundry	c	Vattichelakaku	630
c	c	c	c	c	Yes	b	b	Yes	Yes	Yes	Yes	Rajahmundry	c	Dabbavalasa	631
c	c	c	c	c	Yes	b	b	Yes	Yes	Yes	Yes	Rajahmundry	c	Sokulagudem	632
b	b	b	b	b	a	b	b	Yes	Yes	Yes	Yes	Rajahmundry	c	Gandhinagaram	633
												Rajahmundry	c	Bhupathipalem	634
b	b	b	b	Yes	Yes	Yes	Yes	Yes	Yes	Yes	Yes	Rajahmundry	c	Rampa	635
b	b	b	b	b	Yes	a	a	Yes	Yes	Yes	Yes	Rajahmundry	c	Marrivada	636
b	b	b	b	b	Yes	b	a	Yes	Yes	Yes	Yes	Rajahmundry	c	Bheemavaram	637
c	c	c	c	c	Yes	b	b	Yes	Yes	Yes	Yes	Rajahmundry	c	Chupparipalem	638
c	c	c	c	Yes	Yes	Yes	Yes	Yes	Yes	Yes	Yes	Rajahmundry	c	Nallagonda	639
b	b	b	b	b	Yes	Yes	Yes	Yes	Yes	Yes	Yes	Rajahmundry	c	Korumilli	640
b	b	b	b	Yes	Yes	Yes	Yes	Yes	Yes	Yes	Yes	Rajahmundry	c	Bandapalle	641
b	b	b	b	Yes	Yes	Yes	Yes	Yes	Yes	Yes	Yes	Rajahmundry	c	Kunjamveedhi	642
a	a	a	a	Yes	Yes	Yes	Yes	Yes	Yes	Yes	Yes	Rajahmundry	c	Sirigindalapadu	643
a	a	a	a	Yes	Yes	Yes	Yes	Yes	Yes	Yes	Yes	Rajahmundry	c	Pandirimamidi	644
b	b	b	b	b	Yes	b	b	Yes	Yes	Yes	Yes	Rajahmundry	c	Gogumilli	645
c	c	c	c	Yes	Yes	Yes	Yes	Yes	Yes	Yes	Yes	Rajahmundry	c	T.Burugubanda	646

**Census of India 2011- Village Directory
Amenities and Land use (As on 2009)**

Name of District : East Godavari

Location Code No.: 545

Name of Mandal Parishad : Rampachodavaram

Location Code No.: 0566

Sl. No.	Name of Village	Land Use										
		Area under different types of land use (in hectares rounded up to one decimal place)										
		Forests	Area under Non-agricultural Uses	Barren and Un-cultivable land	Permanent Pastures and Other Grazing Lands	Land Under Miscellaneous Tree Crops etc.	Culturable Waste Land	Fallow lands other than current fallows	Current Fallows	Net Area Sown	Total Irrigated Land Area	Total Un-irrigated Land Area
1	2	104	105	106	107	108	109	110	111	112	113	114
624	Daragudem	0	0.9	0	0	0	0.8	0	0	26.3	0	26.3
625	Chelakaveedhi	0	10.9	0	0	0	5.2	0	0	25.9	0	25.9
626	Vemulakonda	0	17.4	0	0	0	17.4	0	0	41.2	0	41.2
627	Tirugatirallu	0	5	0	0	0	15.4	0	0	7.6	0	7.6
628	Akuru	0	0.2	0	0	0	0	0	0	11.8	0	11.8
629	Suvarlavada	0	28.5	0	0	0	11.7	0	0	68.8	0	68.8
630	Vattichelakaku	0	15.4	0	0	0	6.5	0	0	4.1	0	4.1
631	Dabbavalasa	0	16.1	0	0	0	12.4	0	0	11.5	0	11.5
632	Sokulagudem	0	29.9	0	0	0	27.7	0	0	11.4	0	11.4
633	Gandhinagaram	0	9.6	0	0	0	24.5	0	0	16.9	0	16.9
634	Bhupathipalem	0	3.8	0	0	0	1	0	0	5.2	0	5.2
635	Rampa	0	24.8	0	0	0	35.4	0	0	22.8	0	22.8
636	Marrivada	0	23.3	0	0	0	18.9	0	0	7.8	0	7.8
637	Bheemavaram	0	10.8	0	0	0	15.6	0	0	2.6	0	2.6
638	Chupparipalem	0	11.4	0	0	0	12.5	0	0	99.1	0	99.1
639	Nallagonda	0	18.5	0	0	0	61	0	0	51.5	0	51.5
640	Korumilli	0	15.3	0	0	0	12.7	0	0	106	0	106
641	Bandapalle	0	39	0	76	0	27.9	0	0	122.1	0	122.1
642	Kunjamveedhi	0	9	0	0	0	5.4	0	0	85.6	33.2	52.4
643	Sirigindalapadu	0	42.8	0	0	0	27.9	0	0	111.3	0	111.3
644	Pandirimamidi	0	54.1	0	0	0	72.4	0	35	149.5	35	149.5
645	Gogumilli	0	20.4	0	0	0	20.1	0	0	88.5	0	88.5
646	T.Burugubanda	0	13.3	0	0	0	6.7	0	0	50	40.5	9.5

**Census of India 2011- Village Directory
Amenities and Land use (As on 2009)**

Name of District : East Godavari

Location Code No.: 545

Name of Mandal Parishad : Rampachodavaram

Location Code No.: 0566

Land Use					Name of three most important commodities manufactured			Name of Village	Sl. No.
Area irrigated by source (in hectare).					First	Second	Third		
Canals (C)	Wells/Tube-wells(W/TW)	Tanks/Lakes(T/L)	Water Falls(WF)	Others(O)					
115	116	117	118	119	120	121	122	2	
0	0	0	0	0	Honey Products	Leaf Plates	Daragudem	624	
0	0	0	0	0	Honey Products	Leaf Plates	Chelakaveedhi	625	
0	0	0	0	0	Honey Products	Leaf Plates	Vemulakonda	626	
0	0	0	0	0	Honey Products	Leaf Plates	Tirugatirallu	627	
0	0	0	0	0	Honey Products	Leaf Plates	Akuru	628	
0	0	0	0	0	Honey Products	Leaf Plates	Suvarlavada	629	
0	0	0	0	0	Honey Products	Leaf Plates	Vattichelakaku	630	
0	0	0	0	0	Honey Products	Leaf Plates	Dabbavalasa	631	
0	0	0	0	0	Honey Products	Leaf Plates	Sokulagudem	632	
0	0	0	0	0	Honey Products	Leaf Plates	Gandhinagaram	633	
0	0	0	0	0			Bhupathipalem	634	
0	0	0	0	0	Honey Products	Leaf Plates	Rampa	635	
0	0	0	0	0	Honey Products	Leaf Plates	Marrivada	636	
0	0	0	0	0	Honey Products	Leaf Plates	Bheemavaram	637	
0	0	0	0	0	Honey Products	Leaf Plates	Chupparipalem	638	
0	0	0	0	0	Honey Products	Leaf Plates	Nallagonda	639	
0	0	0	0	0	Honey Products	Leaf Plates	Korumilli	640	
0	0	0	0	0	Honey Products	Leaf Plates	Bandapalle	641	
0	0	33.2	0	0	Honey Products	Leaf Plates	Kunjamveedhi	642	
0	0	0	0	0	Honey Products	Leaf Plates	Sirigindalapadu	643	
0	0	35	0	0	Honey Products	Leaf Plates	Pandirimamidi	644	
0	0	0	0	0	Honey Products	Leaf Plates	Gogumilli	645	
0	0	0	0	40.5	Honey Products	Leaf Plates	T.Burugubanda	646	

**Census of India 2011- Village Directory
Amenities and Land use (As on 2009)**

Name of District : East Godavari

Location Code No.: 545

Name of Mandal Parishad : Rampachodavaram

Location Code No.: 0566

Sl. No.	Name of Village	Location code no.	Total area of the village (in hectares rounded up to one decimal place)	Total population (2011 census)	Number of households (2011 census)	Number of educational amenities available (If not available within the village, the distance range code viz; a for < 5 Kms, b for 5-10 Kms and c for 10+ kms of nearest place where facility is available is given).									
						Pre-Primary school (PP)	Primary school (P)	Middle school (M)	Secondary School (S)	Senior Secondary school (SS)	Degree college of arts science & commerce (ASC)	Engineering college(EC)	Medical college (MC)	Management institute (MI)	Polytechnic (Pt)
1	2	3	4	5	6	7	8	9	10	11	12	13	14	15	16
647	Jagametlapalem	587175	99	393	144	b	1	b	b	c	b	b	c	c	c
648	B. Velamalakota	587176	366	964	299	b	2	b	b	c	b	b	c	c	c
649	Usirikajonalu	587177	124	252	77	c	1	c	b	b	c	c	c	c	c
650	Daramadugula	587178	328	336	111	b	2	b	b	b	b	b	c	c	c
651	Penikalapadu	587179	145	81	27	b	b	b	b	b	b	b	c	c	c
652	Thativada	587180	114	349	113	b	2	b	b	b	b	b	c	c	c
653	Bornagudem	587181	44	1162	199	b	1	b	b	b	b	b	c	c	b
654	Ginnepalle	587182	41	427	124	b	1	b	b	b	b	b	c	c	b
655	Irlapalle	587183	91	942	131	b	1	b	b	b	b	b	c	c	l
656	I. Polavaram	587184	159	523	169	b	1	b	b	b	b	b	c	c	b
657	Beerampalle	587185	503	591	178	b	2	b	b	b	b	b	c	c	b
658	Utlā	587186	280	630	182	b	2	1	1	b	b	b	c	c	c
659	Seethapalle	587187	91	932	132	b	1	1	1	1	c	b	c	c	c
660	Jagarampalle	587188	107	341	98	b	1	a	b	b	b	b	c	c	c
661	China Barangi	587189	70	0	0										
662	Peda Barangi	587190	44	205	68	c	1	c	c	b	c	c	c	c	c
663	Musurumilli	587191	98	626	199	b	1	2	1	1	b	b	c	c	c
664	Komaravaram	587192	51	0	0										
665	Tamarapalle	587193	95	438	127	b	2	1	b	b	c	c	c	c	c
666	Gopavaram	587194	51	616	164	c	2	1	1	b	b	b	c	c	c
667	Gotlagudem	587195	108	305	92	c	1	b	b	b	c	c	c	c	c
668	Dirisinapalle	587196	98	329	99	c	1	b	b	c	c	c	c	c	c
669	Neenepalle	587197	92	253	75	c	1	b	b	b	c	c	c	c	c

**Census of India 2011- Village Directory
Amenities and Land use (As on 2009)**

Name of District : East Godavari

Location Code No.: 545

Name of Mandal Parishad : Rampachodavaram

Location Code No.: 0566

Number of educational amenities available (If not available within the village, the distance range code viz; a for <5 Kms, b for 5-10 Kms and c for 10+ kms of nearest place where facility is available is given).				Number of Medical Amenities available. (If not available within the village, the distance range code viz; a for < 5 Kms, b for 5-10 Kms and c for 10+ kms of nearest place where facility is available is given).										Name of Village	Sl. No.	
Vocational training school /ITI	Non-formal training centre (NFTC)	Special school for disabled (SSD)	Others (specify)	Community health centre (CHC)	Primary health centre (PHC)	Primary health sub centre (PHS)	Maternity and child welfare centre (MCW)	T. B. clinic (TBC)	Hospital-allopathic (HA)	Hospital-alternative medicine (HO)	Dispensary (D)	Veterinary hospital (VH)	Mobile health clinic (MHC)			Family welfare centre (FWC)
17	18	19	20	21	22	23	24	25	26	27	28	29	30	31	2	1
b	c	c		b	b	b	c	c	c	c	c	b	b	c	Jagametlapalem	647
b	c	c		b	b	1	c	c	c	c	c	b	b	c	B. Velamalakota	648
c	c	c		c	c	c	c	c	c	c	c	c	c	c	Usirikajonalu	649
b	c	c		b	b	b	c	c	c	c	c	b	b	c	Daramadugula	650
b	c	c		b	b	b	c	c	c	c	c	b	b	c	Penikalapadu	651
b	c	c		b	b	b	c	c	c	c	c	b	b	c	Thativada	652
b	c	c		b	b	b	c	c	c	c	c	b	b	c	Bornagudem	653
b	c	c		c	b	b	c	c	c	c	c	b	b	c	Ginnepalle	654
b	c	c		c	b	1	c	c	c	c	c	b	b	c	Irlapalle	655
b	c	c		b	b	b	c	c	c	c	c	b	b	c	I. Polavaram	656
b	c	c		b	b	b	c	c	c	c	c	b	b	c	Beerampalle	657
b	c	c		b	b	b	c	c	c	c	c	b	b	c	Utlā	658
b	c	c		c	b	1	c	c	c	c	c	1	b	c	Seethapalle	659
b	c	c		c	b	b	c	c	c	c	c	b	b	c	Jagarampalle	660
															China Barangi	661
c	c	c		c	c	c	c	c	c	c	c	c	c	c	Peda Barangi	662
b	c	c		b	b	1	c	c	c	c	c	b	b	c	Musurumilli	663
															Komaravaram	664
c	c	c		b	b	b	c	c	c	c	c	b	b	c	Tamarapalle	665
b	c	c		c	c	c	c	c	c	c	c	c	c	c	Gopavaram	666
c	c	c		c	c	c	c	c	c	c	c	c	c	c	Gotlagudem	667
c	c	c		c	c	c	c	c	c	c	c	c	c	c	Dirisinapalle	668
c	c	c		c	c	c	c	c	c	c	c	c	c	c	Neenepalle	669

**Census of India 2011- Village Directory
Amenities and Land use (As on 2009)**

Name of District : East Godavari

Location Code No.: 545

Name of Mandal Parishad : Rampachodavaram

Location Code No.: 0566

Sl. No.	Name of Village	Number of Non-Government Medical Amenities available.							Availability of drinking water - Yes / No								
		Charitable non Govt. hospital/Nursing home.	Medical practitioner with MBBS Degree	Medical practitioner with other degree	Medical practitioner with no degree	Traditional practitioner and faith healer	Medicine Shop	Others	Tap water (Treated/Untreated)	Well water (Covered / Uncovered well)	Hand Pump	Tube wells / Bore well	Spring	River / Canal	Tank / Pond / Lake	Others	
1	2	32	33	34	35	36	37	38	39	40	41	42	43	44	45	46	
647	Jagametlapalem	0	0	0	0	0	0	0	No	No	Yes	No	No	No	No	Yes	
648	B. Velamalakota	0	0	0	0	0	0	0	No	Yes	Yes	No	No	No	No	Yes	
649	Usirikajonalu	0	0	0	0	0	0	0	No	Yes	Yes	No	No	No	No	Yes	
650	Daramadugula	0	0	0	0	0	0	0	No	Yes	Yes	No	No	No	No	Yes	
651	Penikalapadu	0	0	0	0	0	0	0	No	No	Yes	No	No	No	No	Yes	
652	Thativada	0	0	0	0	0	0	0	No	Yes	No	No	No	No	No	Yes	
653	Bornagudem	0	0	0	0	0	0	0	No	No	Yes	No	No	No	No	Yes	
654	Ginnepalle	0	0	0	0	0	0	0	No	No	Yes	No	No	No	No	Yes	
655	Irlapalle	0	0	0	0	0	0	0	No	Yes	Yes	No	No	No	No	Yes	
656	I. Polavaram	0	0	0	0	0	0	0	No	Yes	Yes	No	No	No	No	Yes	
657	Beerampalle	0	0	0	0	0	0	0	No	No	Yes	No	No	No	No	Yes	
658	Utlā	0	0	0	0	0	0	0	No	No	Yes	Yes	No	No	No	Yes	
659	Seethapalle	0	0	0	0	0	0	0	No	No	Yes	Yes	No	Yes	No	Yes	
660	Jagarampalle	0	0	0	0	0	0	0	No	No	Yes	No	No	No	No	Yes	
661	China Barangi																
662	Peda Barangi	0	0	0	0	0	0	0	No	No	Yes	No	No	Yes	No	Yes	
663	Musurumilli	0	0	0	0	0	0	0	No	No	Yes	No	No	Yes	Yes	Yes	
664	Komaravaram																
665	Tamarapalle	0	0	0	0	0	0	0	No	No	Yes	No	No	No	No	Yes	
666	Gopavaram	0	0	0	0	0	0	0	No	Yes	Yes	No	No	No	No	Yes	
667	Gotlagudem	0	0	0	0	0	0	0	No	No	Yes	No	No	No	No	Yes	
668	Dirisinapalle	0	0	0	0	0	0	0	No	No	Yes	Yes	No	No	No	Yes	
669	Neenepalle	0	0	0	0	0	0	0	No	No	Yes	No	No	Yes	No	Yes	

**Census of India 2011- Village Directory
Amenities and Land use (As on 2009)**

Name of District : East Godavari

Location Code No.: 545

Name of Mandal Parishad : Rampachodavaram

Location Code No.: 0566

Availability of toilet & others Yes / No				Communication and transport facilities (If amenities available code -Yes is given except for Village Pin Code ,If not available within the village , the distance range code viz; a for < 5 Kms, b for 5-10 Kms and c for 10+ kms of nearest place where facility is available is given).								Name of Village	Sl. No.
Community toilet including bath.	Community toilet excluding bath.	Rural sanitary mart or sanitary hardware outlet available near the village.	Community bio- gas or recycle of waste for productive use.	Post office(PO)	Sub post office (SPO)	Post & Telegraph office (P&TO)	Village Pin Code	Telephones (Land lines)	Public call office (PCO)	Mobile phone coverage	Internet cafes/ Common service centre (CSC)		
47	48	49	50	51	52	53	54	55	56	57	58	2	1
No	No	No	No	b	b	b	533288	b	b	Yes	b	Jagametlapalem	647
No	No	No	No	b	Yes	b	533284	b	b	Yes	b	B. Velamalakota	648
No	No	No	No	c	b	c	533284	c	c	Yes	c	Usirikajonalu	649
No	No	No	No	b	b	b	533288	b	b	Yes	b	Daramadugula	650
No	No	No	No	b	b	b	533285	b	b	Yes	b	Penikalapadu	651
No	No	No	No	b	Yes	b	533288	b	b	Yes	b	Thativada	652
No	No	No	No	b	b	b	533288	b	b	Yes	b	Bornagudem	653
No	No	No	No	Yes	b	b	533288	b	b	Yes	b	Ginnepalle	654
No	No	No	No	b	Yes	b	533288	b	b	Yes	b	Irlapalle	655
No	No	No	No	b	Yes	b	533288	b	b	Yes	b	I. Polavaram	656
No	No	No	No	Yes	Yes	b	533288	b	b	Yes	b	Beerampalle	657
No	No	No	No	Yes	Yes	b	533284	b	b	Yes	b	Utlā	658
No	No	No	No	b	Yes	b	533288	b	b	Yes	b	Seethapalle	659
No	No	No	No	b	b	b	533288	b	b	Yes	b	Jagarampalle	660
												China Barangi	661
No	No	No	No	c	b	c	533288	c	c	Yes	c	Peda Barangi	662
No	No	No	No	b	Yes	b	533288	b	b	Yes	b	Musurumilli	663
												Komaravaram	664
No	No	No	No	c	b	c	533288	b	b	Yes	c	Tamarapalle	665
No	No	No	No	b	b	b	533288	c	c	Yes	b	Gopavaram	666
No	No	No	No	c	c	c	533288	c	c	Yes	c	Gotlagudem	667
No	No	No	No	c	b	c	533285	c	c	Yes	c	Dirisinapalle	668
No	No	No	No	c	b	c	533288	c	c	Yes	c	Neenepalle	669

**Census of India 2011- Village Directory
Amenities and Land use (As on 2009)**

Name of District : East Godavari

Location Code No.: 545

Name of Mandal Parishad : Rampachodavaram

Location Code No.: 0566

Sl. No.	Name of Village	Communication and transport facilities (If amenities available code -Yes is given except for Village Pin Code, If not available within the village, the distance range code viz; a for < 5 Kms, b for 5-10 Kms and c for 10+ kms of nearest place where facility is available is given).								
		Private courier facility	Bus service (Public & Private)	Railway stations	Auto/Modified Autos	Taxis and Vans	Tractors	Cycle-pulled rickshaws(Manual & Machine driven)	Carts driven by animals	Sea /River ferry service
1	2	59	60	61	62	63	64	65	66	67
647	Jagametlapalem	b	b	c	b	b	b	Yes	Yes	c
648	B. Velamalakota	b	Yes	c	b	b	b	Yes	Yes	c
649	Usirikajonalu	c	Yes	c	Yes	c	c	Yes	Yes	c
650	Daramadugula	b	Yes	c	b	b	b	Yes	Yes	c
651	Penikalapadu	b	b	c	b	b	b		Yes	c
652	Thativada	b	Yes	c	b	b	b	Yes	Yes	c
653	Bornagudem	b	Yes	c	b	b	b	Yes	Yes	c
654	Ginnepalle	b	Yes	c	b	b	b	Yes	Yes	c
655	Irlapalle	b	Yes	c	Yes	Yes	Yes	Yes	Yes	c
656	I. Polavaram	b	Yes	c	b	b	b	Yes	Yes	c
657	Beerampalle	b	Yes	c	b	a	a	Yes	Yes	c
658	Utlā	b	Yes	c	b	b	b	Yes	Yes	c
659	Seethapalle	b	Yes	c	Yes	Yes	Yes	Yes	Yes	c
660	Jagarampalle	b	Yes	c	Yes	Yes	Yes	Yes	Yes	c
661	China Barangi									
662	Peda Barangi	c	Yes	c	Yes	Yes	Yes	Yes	Yes	c
663	Musurumilli	b	Yes	c	Yes	b	Yes	Yes	Yes	c
664	Komaravaram									
665	Tamarapalle	c	Yes	c	Yes	c	c	Yes	Yes	c
666	Gopavaram	b	Yes	c	Yes	Yes	Yes	Yes	Yes	c
667	Gotlagudem	c	Yes	c	b	c	c	Yes	Yes	c
668	Dirisinapalle	c	Yes	c	c	b	Yes	Yes	Yes	c
669	Neenepalle	c	c	c	c	c	c		Yes	c

**Census of India 2011- Village Directory
Amenities and Land use (As on 2009)**

Name of District : East Godavari

Location Code No.: 545

Name of Mandal Parishad : Rampachodavaram

Location Code No.: 0566

Village connected to highways,village roads, banks & credit societies (If amenities available code -Yes is given, If not available within the village , the distance range code viz; a for < 5 Kms, b for 5-10 Kms and c for 10+ kms of nearest place where facility is available is given).												Name of Village	Sl. No.
Connected to national highway(NH)	Connected to state highway(SH)	Connected to major district road (MDR)	Connected to others district road	Pucca roads	Kutchcha roads	Water bounded macadam(WBM) roads	Navigable waterway (river/canal)(NW)	Footpaths (FP)	Commercial & Co-operative Banks	ATM	Agricultural Credit Societies		
68	69	70	71	72	73	74	75	76	77	78	79	2	1
c	a	c	c	b	Yes	b		Yes	b	b	b	Jagametlapalem	647
c	Yes	b	b	Yes	Yes	b		Yes	b	b	b	B. Velamalakota	648
c	Yes	c	c	b	Yes	b		Yes	c	c	c	Usirikajonalu	649
c	a	c	c	b	Yes	b		Yes	b	b	b	Daramadugula	650
c	a	b	b	b	Yes	b		Yes	b	b	b	Penikalapadu	651
c	a	c	c	b	Yes	b		Yes	b	b	b	Thativada	652
c	Yes	b	b	Yes	Yes	b		Yes	b	b	b	Bornagudem	653
c	Yes	b	b	b	Yes	b		Yes	b	b	b	Ginnepalle	654
c	Yes	b	b	Yes	Yes	b		Yes	b	b	b	Irlapalle	655
c	Yes	b	a	Yes	Yes	b		Yes	b	b	b	I. Polavaram	656
c	Yes	c	b	Yes	Yes	b		Yes	b	b	b	Beerampalle	657
c	Yes	c	b	Yes	Yes	b		Yes	b	b	b	Utlala	658
c	Yes	b	b	Yes	Yes	b		Yes	b	b	b	Seethapalle	659
c	Yes	b	c	b	Yes	b		Yes	b	b	b	Jagarampalle	660
												China Barangi	661
c	a	c	b	b	Yes	b		Yes	c	c	c	Peda Barangi	662
c	b	c	b	Yes	Yes	b		Yes	b	b	b	Musurumilli	663
												Komaravaram	664
c	a	c	b	a	Yes	b		Yes	c	c	c	Tamarapalle	665
c	a	c	b	Yes	Yes	b		Yes	b	b	b	Gopavaram	666
c	b	c	c	b	Yes	b		Yes	c	c	c	Gotlagudem	667
c	b	b	b	b	Yes	b		Yes	c	c	c	Dirisinapalle	668
c	b	c	c	a	Yes	b		Yes	c	c	c	Neenepalle	669

**Census of India 2011- Village Directory
Amenities and Land use (As on 2009)**

Name of District : East Godavari

Location Code No.: 545

Name of Mandal Parishad : Rampachodavaram

Location Code No.: 0566

Sl. No.	Name of Village	Availability of miscellaneous facilities (If amenities available code -Yes is given, If not available within the village, the distance range code viz; a for < 5 Kms, b for 5-10 Kms and c for 10+ kms of nearest place where facility is available is given).									
		Self-Help Group (SHG)	Public distribution system (PDS) shop	Mandis / Regular market	Weekly Haat	Agricultural marketing society	Integrated Child Development Scheme (Nutritional Centres)	Anganwadi Centre (Nutritional Centres)	Others (Nutritional Centres)	ASHA (Accredited Social Health Activist)	Community centre with/without TV
1	2	80	81	82	83	84	85	86	87	88	89
647	Jagametlapalem	Yes	Yes	b	b	b	b	b	Yes	b	b
648	B. Velamalakota	Yes	Yes	b	b	b	b	Yes	Yes	Yes	b
649	Usirikajonalu	Yes	Yes	c	c	c	c	Yes	Yes	Yes	c
650	Daramadugula	Yes	b	b	b	b	b	b	Yes	b	b
651	Penikalapadu	b	b	b	b	b	b	b	Yes	b	b
652	Thativada	Yes	b	b	b	b	b	b	Yes	b	b
653	Bornagudem	Yes	b	b	b	b	b	b	Yes	b	b
654	Ginnepalle	Yes	Yes	b	b	b	b	a	Yes	b	b
655	Irlapalle	Yes	Yes	b	b	b	b	Yes	Yes	Yes	b
656	I. Polavaram	Yes	Yes	b	b	b	b	Yes	Yes	Yes	b
657	Beerampalle	Yes	b	b	b	b	b	b	Yes	b	b
658	Uta	Yes	Yes	b	b	b	b	b	Yes	b	b
659	Seethapalle	Yes	Yes	b	b	b	b	Yes	Yes	Yes	Yes
660	Jagarampalle	Yes	b	b	b	b	b	b	Yes	b	b
661	China Barangi										
662	Peda Barangi	Yes	c	c	c	c	c	c	Yes	c	c
663	Musurumilli	Yes	Yes	b	b	b	b	Yes	Yes	Yes	b
664	Komaravaram										
665	Tamarapalle	Yes	b	c	c	c	b	b	Yes	c	c
666	Gopavaram	Yes	b	b	b	b	c	b	Yes	b	b
667	Gotlagudem	Yes	b	c	c	c	c	b	Yes	b	b
668	Dirisinapalle	Yes	a	c	c	c	c	c	Yes	c	c
669	Neenepalle	Yes	b	c	c	c	c	c	Yes	c	c

**Census of India 2011- Village Directory
Amenities and Land use (As on 2009)**

Name of District : East Godavari

Location Code No.: 545

Name of Mandal Parishad : Rampachodavaram

Location Code No.: 0566

Availability of miscellaneous facilities (If amenities available code -Yes is given, If not available within the village, the distance range code viz; a for < 5 Kms, b for 5-10 Kms and c for 10+ kms of nearest place where facility is available is given).								Availability of electricity (Yes/No)				Nearest Town		Name of Village	Sl. No.
Sports Field,	Sports Club / Recreation Centre	Cinema / Video Hall	Public Library	Public Reading Room	Newspaper Supply	Assembly Polling station	Birth & Death Registration Office	Power Supply for Domestic Use (ED)	Power Supply for Agricultural Use (EAG)	Power Supply for Commercial Use (EC)	Power Supply for All Uses (EA)	Name	Distance range code i.e. a for <5 Kms, b for 5-10 Kms and c for 10+ kms		
90	91	92	93	94	95	96	97	98	99	100	101	102	103	2	1
b	b	b	b	Yes	Yes	Yes	Yes	Yes	Yes	Yes	Yes	Rajahmundry	c	Jagametlapalem	647
b	b	b	b	Yes	Yes	Yes	Yes	Yes	Yes	Yes	Yes	Rajahmundry	c	B. Velamalakota	648
c	c	c	c	c	Yes	b	b	Yes	Yes	Yes	Yes	Rajahmundry	c	Usirikajonalu	649
b	b	b	b	b	Yes	b	b	Yes	Yes	Yes	Yes	Rajahmundry	c	Daramadugula	650
b	b	b	b	b	Yes	b	b	Yes	Yes	Yes	Yes	Rajahmundry	c	Penikalapadu	651
b	b	b	b	b	Yes	b	b	Yes	Yes	Yes	Yes	Rajahmundry	c	Thativada	652
b	b	b	b	b	Yes	b	b	Yes	Yes	Yes	Yes	Rajahmundry	c	Bornagudem	653
b	b	b	b	Yes	Yes	Yes	Yes	Yes	Yes	Yes	Yes	Rajahmundry	c	Ginnepalle	654
b	b	b	b	Yes	Yes	Yes	Yes	Yes	Yes	Yes	Yes	Rajahmundry	c	Irlapalle	655
b	b	b	b	Yes	Yes	Yes	Yes	Yes	Yes	Yes	Yes	Rajahmundry	c	I. Polavaram	656
b	b	b	b	Yes	Yes	Yes	Yes	Yes	Yes	Yes	Yes	Rajahmundry	c	Beerampalle	657
b	b	b	b	Yes	Yes	Yes	Yes	Yes	Yes	Yes	Yes	Rajahmundry	c	Utlala	658
b	b	b	b	Yes	Yes	Yes	Yes	Yes	Yes	Yes	Yes	Rajahmundry	c	Seethapalle	659
b	b	b	b	b	Yes	Yes	Yes	Yes	Yes	Yes	Yes	Rajahmundry	c	Jagarampalle	660
												Rajahmundry	c	China Barangi	661
c	c	c	c	c	Yes	Yes	Yes	Yes	Yes	Yes	Yes	Rajahmundry	c	Peda Barangi	662
b	b	b	b	Yes	Yes	Yes	Yes	Yes	Yes	Yes	Yes	Rajahmundry	c	Musurumilli	663
												Rajahmundry	c	Komaravaram	664
c	c	c	c	c	Yes	b	b	Yes	Yes	Yes	Yes	Rajahmundry	c	Tamarapalle	665
b	b	b	b	b	Yes	Yes	Yes	Yes	Yes	Yes	Yes	Rajahmundry	c	Gopavaram	666
b	b	c	c	c	Yes	b	Yes	Yes	Yes	Yes	Yes	Rajahmundry	c	Gotlagudem	667
c	c	c	c	c	Yes	a	a	Yes	Yes	Yes	Yes	Rajahmundry	c	Dirisinapalle	668
c	c	c	c	c	Yes	b	b	Yes	Yes	Yes	Yes	Rajahmundry	c	Neenepalle	669

**Census of India 2011- Village Directory
Amenities and Land use (As on 2009)**

Name of District : East Godavari

Location Code No.: 545

Name of Mandal Parishad : Rampachodavaram

Location Code No.: 0566

Sl. No.	Name of Village	Land Use										
		Area under different types of land use (in hectares rounded up to one decimal place)										
		Forests	Area under Non-agricultural Uses	Barren and Un-cultivable land	Permanent Pastures and Other Grazing Lands	Land Under Miscellaneous Tree Crops etc.	Culturable Waste Land	Fallow lands other than current fallows	Current Fallows	Net Area Sown	Total Irrigated Land Area	Total Un-irrigated Land Area
1	2	104	105	106	107	108	109	110	111	112	113	114
647	Jagametlapalem	0	7.6	0	0	0	10.1	0	0	81.3	20.5	60.8
648	B. Velamalakota	0	38.9	0	0	0	43.5	0	0	283.6	141	142.6
649	Usirikajonalu	0	16.8	0	0	0	17.2	0	0	90	22.9	67.1
650	Daramadugula	0	91.4	0	0	0	69.2	0	0	167.4	0	167.4
651	Penikalapadu	0	19.1	0	0	0	34.3	0	0	91.6	0	91.6
652	Thativada	0	16.3	0	0	0	7.5	0	0	90.2	41.8	48.4
653	Bornagudem	0	4.7	0	0	0	9.9	0	0	29.4	0	29.4
654	Ginnepalle	0	8.5	0	0	0	2.6	0	0	29.9	0	29.9
655	Irlapalle	0	9.1	0	0	0	11.2	0	0	70.7	13.8	56.9
656	I. Polavaram	0	5.7	7	0	0	22	0	0	124.3	53	71.3
657	Beerampalle	0	47.3	0	80	0	300	0	0	75.7	0	75.7
658	Utlā	0	18.5	0	0	0	23	0	0	238.5	42.2	196.3
659	Seethapalle	0	23.6	0	0	0	17	0	0	50.4	36	14.4
660	Jagarampalle	0	12.1	0	0	0	15.1	0	0	79.8	40	39.8
661	China Barangi	0	10	0	23	0	11.2	0	0	25.8	0	25.8
662	Peda Barangi	0	5.5	0	0	0	1.3	0	0	37.2	6.4	30.8
663	Musurumilli	0	12.5	0	0	0	6.5	0	0	79	36	43
664	Komaravaram	0	9.3	0	0	0	6.4	0	0	35.3	0	35.3
665	Tamarapalle	0	8.3	0	0	0	8.2	0	0	78.5	0	78.5
666	Gopavaram	0	8	0	0	0	4	0	0	39	0	39
667	Gotlagudem	0	15.2	0	0	0	14.9	0	0	77.9	0	77.9
668	Dirisinapalle	0	9.2	0	0	0	11.5	0	0	77.3	46.2	31.1
669	Neenepalle	0	25.1	0	0	0	8	0	0	58.9	0	58.9

**Census of India 2011- Village Directory
Amenities and Land use (As on 2009)**

Name of District : East Godavari

Location Code No.: 545

Name of Mandal Parishad : Rampachodavaram

Location Code No.: 0566

Land Use					Name of three most important commodities manufactured			Name of Village	Sl. No.
Area irrigated by source (in hectare).					First	Second	Third		
Canals (C)	Wells/Tube-wells(W/TW)	Tanks/Lakes(T/L)	Water Falls(WF)	Others(O)					
115	116	117	118	119	120	121	122	2	
0	0	20.5	0	0	Honey Products	Leaf Plates	Jagametlapalem	647	
0	0	141	0	0	Honey Products	Leaf Plates	B. Velamalakota	648	
0	0	22.9	0	0	Honey Products	Leaf Plates	Usirikajonalu	649	
0	0	0	0	0	Honey Products	Leaf Plates	Daramadugula	650	
0	0	0	0	0	Honey Products	Leaf Plates	Penikalapadu	651	
0	0	0	0	41.8	Honey Products	Leaf Plates	Thativada	652	
0	0	0	0	0	Honey Products	Leaf Plates	Bornagudem	653	
0	0	0	0	0	Honey Products	Leaf Plates	Ginnepalle	654	
0	0	0	0	13.8	Honey Products	Leaf Plates	Irlapalle	655	
0	0	53	0	0	Honey Products	Leaf Plates	I. Polavaram	656	
0	0	0	0	0	Honey Products	Leaf Plates	Beerampalle	657	
0	0	42.2	0	0	Honey Products	Leaf Plates	Utlā	658	
0	0	36	0	0	Honey Products	Leaf Plates	Seethapalle	659	
0	0	0	0	40	Honey Products	Leaf Plates	Jagarampalle	660	
0	0	0	0	0			China Barangi	661	
0	0	6.4	0	0	Honey Products	Leaf Plates	Peda Barangi	662	
0	0	36	0	0	Honey Products	Leaf Plates	Musurumilli	663	
0	0	0	0	0			Komaravaram	664	
0	0	0	0	0	Honey Products	Leaf Plates	Tamarapalle	665	
0	0	0	0	0	Honey Products	Leaf Plates	Gopavaram	666	
0	0	0	0	0	Honey Products	Leaf Plates	Gotlagudem	667	
0	0	46.2	0	0	Honey Products	Leaf Plates	Dirisinapalle	668	
0	0	0	0	0	Honey Products	Leaf Plates	Neenepalle	669	

**Census of India 2011- Village Directory
Amenities and Land use (As on 2009)**

Name of District : East Godavari

Location Code No.: 545

Name of Mandal Parishad : Rampachodavaram

Location Code No.: 0566

Sl. No.	Name of Village	Location code no.	Total area of the village (in hectares rounded up to one decimal place)	Total population (2011 census)	Number of households (2011 census)	Number of educational amenities available (If not available within the village, the distance range code viz; a for < 5 Kms, b for 5-10 Kms and c for 10+ kms of nearest place where facility is available is given).									
						Pre-Primary school (PP)	Primary school (P)	Middle school (M)	Secondary School (S)	Senior Secondary school (SS)	Degree college of arts science & commerce (ASC)	Engineering college(EC)	Medical college (MC)	Management institute (MI)	Polytechnic (Pt)
1	2	3	4	5	6	7	8	9	10	11	12	13	14	15	16
670	M. Burugubanda	587198	42	136	40	c	1	b	b	b	c	c	c	c	c
671	Kannavaram	587199	278	270	84	c	2	b	b	b	c	c	c	c	c
672	Narasapuram	587200	89	583	170	c	1	b	b	c	c	c	c	c	c
673	Devarathigudem	587201	64	234	71	c	1	b	b	c	c	c	c	c	c
674	Foulkspeta	587202	142	338	95	c	1	b	b	c	c	c	c	c	c
675	K.Yerrampalem	587203	86	704	95	c	1	1	1	c	c	c	c	c	c
676	B.Ramannapalem	587204	161	404	116	c	1	b	b	c	c	c	c	c	c
Total			7463	29399	8069	0	98	19	13	6	0	0	0	0	1

**Census of India 2011- Village Directory
Amenities and Land use (As on 2009)**

Name of District : East Godavari

Location Code No.: 545

Name of Mandal Parishad : Rampachodavaram

Location Code No.: 0566

Number of educational amenities available (If not available within the village, the distance range code viz; a for <5 Kms, b for 5-10 Kms and c for 10+ kms of nearest place where facility is available is given).				Number of Medical Amenities available. (If not available within the village, the distance range code viz; a for < 5 Kms, b for 5-10 Kms and c for 10+ kms of nearest place where facility is available is given).										Name of Village	Sl. No.	
Vocational training school /ITI	Non-formal training centre (NFTC)	Special school for disabled (SSD)	Others (specify)	Community health centre (CHC)	Primary health centre (PHC)	Primary health sub centre (PHS)	Maternity and child welfare centre (MCW)	T. B. clinic (TBC)	Hospital-allopathic (HA)	Hospital-alternative medicine (HO)	Dispensary (D)	Veterinary hospital (VH)	Mobile health clinic (MHC)			Family welfare centre (FWC)
17	18	19	20	21	22	23	24	25	26	27	28	29	30	31	2	1
c	c	c		c	c	c	c	c	c	c	c	c	c	c	M. Burugubanda	670
c	c	c		c	c	c	c	c	c	c	c	c	c	c	Kannavaram	671
c	c	c		c	1	1	c	c	c	c	c	c	c	c	Narasapuram	672
c	c	c		c	c	c	c	c	c	c	c	c	c	c	Devarathigudem	673
c	c	c		c	c	c	c	c	c	c	c	c	c	c	Foulkspeta	674
c	c	c		c	c	c	c	c	c	c	c	c	c	c	K.Yerrampalem	675
c	c	c		c	c	c	c	c	c	c	c	c	c	c	B.Ramannapalem	676
0	0	0	0	0	2	14	0	0	0	0	0	1	0	0		

**Census of India 2011- Village Directory
Amenities and Land use (As on 2009)**

Name of District : East Godavari

Location Code No.: 545

Name of Mandal Parishad : Rampachodavaram

Location Code No.: 0566

Sl. No.	Name of Village	Number of Non-Government Medical Amenities available.							Availability of drinking water - Yes / No							
		Charitable non Govt. hospital/Nursing home.	Medical practitioner with MBBS Degree	Medical practitioner with other degree	Medical practitioner with no degree	Traditional practitioner and faith healer	Medicine Shop	Others	Tap water (Treated/Untreated)	Well water (Covered / Uncovered well)	Hand Pump	Tube wells / Bore well	Spring	River / Canal	Tank / Pond / Lake	Others
1	2	32	33	34	35	36	37	38	39	40	41	42	43	44	45	46
670	M. Burugubanda	0	0	2	2	2	1	0	No	No	Yes	No	No	Yes	No	Yes
671	Kannavaram	0	0	0	0	0	0	0	No	No	Yes	No	No	No	No	Yes
672	Narasapuram	0	0	0	0	0	0	0	No	No	Yes	Yes	No	No	No	Yes
673	Devarathigudem	0	0	0	0	0	0	0	No	No	Yes	No	No	No	No	Yes
674	Foulkspeta	0	0	0	0	0	0	0	No	No	Yes	No	No	No	No	Yes
675	K.Yerrampalem	0	0	0	0	0	0	0	No	No	Yes	No	No	No	No	Yes
676	B.Ramannapalem	0	0	0	0	0	0	0	No	Yes	Yes	No	No	No	No	Yes
Total		0	2	6	6	6	4	0	1	21	71	7	0	11	3	71

**Census of India 2011- Village Directory
Amenities and Land use (As on 2009)**

Name of District : East Godavari

Location Code No.: 545

Name of Mandal Parishad : Rampachodavaram

Location Code No.: 0566

Availability of toilet & others Yes / No				Communication and transport facilities (If amenities available code -Yes is given except for Village Pin Code ,If not available within the village , the distance range code viz; a for < 5 Kms, b for 5-10 Kms and c for 10+ kms of nearest place where facility is available is given).								Name of Village	Sl. No.
Community toilet including bath.	Community toilet excluding bath.	Rural sanitary mart or sanitary hardware outlet available near the village.	Community bio- gas or recycle of waste for productive use.	Post office(PO)	Sub post office (SPO)	Post & Telegraph office (P&TO)	Village Pin Code	Telephones (Land lines)	Public call office (PCO)	Mobile phone coverage	Internet cafes/ Common service centre (CSC)		
47	48	49	50	51	52	53	54	55	56	57	58	2	1
No	No	No	No	b	b	b	533288	c	c	Yes	b	M. Burugubanda	670
No	No	No	No	b	b	b	533285	c	c	Yes	b	Kannavaram	671
No	No	No	No	c	b	b	533285	c	c	Yes	b	Narasapuram	672
No	No	No	No	b	b	b	533285	c	c	Yes	b	Devarathigudem	673
No	No	No	No	b	b	b	533285	c	c	Yes	b	Foulkspeta	674
No	No	No	No	c	b	c	533285	c	c	Yes	c	K.Yerrampalem	675
No	No	No	No	c	b	c	533284	c	c	Yes	c	B.Ramannapalem	676
0	0	0	0	9	12	0		1	1	73	0		

**Census of India 2011- Village Directory
Amenities and Land use (As on 2009)**

Name of District : East Godavari

Location Code No.: 545

Name of Mandal Parishad : Rampachodavaram

Location Code No.: 0566

Sl. No.	Name of Village	Communication and transport facilities (If amenities available code -Yes is given except for Village Pin Code, If not available within the village, the distance range code viz; a for < 5 Kms, b for 5-10 Kms and c for 10+ kms of nearest place where facility is available is given).								
		Private courier facility	Bus service (Public & Private)	Railway stations	Auto/Modified Autos	Taxis and Vans	Tractors	Cycle-pulled rickshaws(Manual & Machine driven)	Carts driven by animals	Sea /River ferry service
1	2	59	60	61	62	63	64	65	66	67
670	M. Burugubanda	b	b	c	Yes	a	Yes		Yes	c
671	Kannavaram	a	a	c	Yes	a	a		Yes	c
672	Narasapuram	b	Yes	c	Yes	Yes	Yes	Yes	Yes	c
673	Devarathigudem	b	Yes	c	Yes	b	b	Yes	Yes	c
674	Foulkspeta	b	Yes	c	Yes	Yes	Yes	Yes	Yes	c
675	K.Yerrampalem	c	b	c	b	b	Yes	Yes	Yes	c
676	B.Ramannapalem	c	c	c	Yes	b	Yes	Yes	Yes	c
Total		0	31	0	21	12	17	33	73	0

**Census of India 2011- Village Directory
Amenities and Land use (As on 2009)**

Name of District : East Godavari

Location Code No.: 545

Name of Mandal Parishad : Rampachodavaram

Location Code No.: 0566

Village connected to highways,village roads, banks & credit societies (If amenities available code -Yes is given, If not available within the village , the distance range code viz; a for < 5 Kms, b for 5-10 Kms and c for 10+ kms of nearest place where facility is available is given).												Name of Village	Sl. No.
68	69	70	71	72	73	74	75	76	77	78	79		
c	c	c	c	b	Yes	b		Yes	b	c	b	M. Burugubanda	670
c	c	b	b	a	Yes	b		Yes	b	c	b	Kannavaram	671
c	c	b	Yes	Yes	Yes	b		Yes	b	c	b	Narasapuram	672
c	c	b	Yes	a	Yes	b		Yes	b	c	b	Devarathigudem	673
c	c	b	Yes	b	Yes	b		Yes	b	c	b	Foulkspeta	674
c	c	c	Yes	Yes	Yes	b		Yes	c	c	c	K.Yerrampalem	675
c	c	b	Yes	a	Yes	b		Yes	c	c	c	B.Ramannapalem	676
0	10	0	9	23	73	0	0	73	0	0	0		

**Census of India 2011- Village Directory
Amenities and Land use (As on 2009)**

Name of District : East Godavari

Location Code No.: 545

Name of Mandal Parishad : Rampachodavaram

Location Code No.: 0566

Sl. No.	Name of Village	Availability of miscellaneous facilities (If amenities available code -Yes is given, If not available within the village, the distance range code viz; a for < 5 Kms, b for 5-10 Kms and c for 10+ kms of nearest place where facility is available is given).									
		Self-Help Group (SHG)	Public distribution system (PDS) shop	Mandis / Regular market	Weekly Haat	Agricultural marketing society	Integrated Child Development Scheme (Nutritional Centres)	Anganwadi Centre (Nutritional Centres)	Others (Nutritional Centres)	ASHA (Accredited Social Health Activist)	Community centre with/without TV
1	2	80	81	82	83	84	85	86	87	88	89
670	M. Burugubanda	Yes	b	b	b	b	c	b	Yes	b	b
671	Kannavaram	Yes	a	a	b	b	c	a	Yes	b	b
672	Narasapuram	Yes	b	b	b	b	c	Yes	Yes	Yes	b
673	Devarathigudem	Yes	b	b	b	b	c	b	Yes	b	b
674	Foulkspeta	Yes	b	b	b	b	c	b	Yes	b	b
675	K.Yerrampalem	Yes	b	c	c	c	c	Yes	Yes	Yes	c
676	B.Ramannapalem	Yes	b	c	c	c	c	b	Yes	b	c
Total		65	16	1	0	0	0	23	73	24	1

**Census of India 2011- Village Directory
Amenities and Land use (As on 2009)**

Name of District : East Godavari

Location Code No.: 545

Name of Mandal Parishad : Rampachodavaram

Location Code No.: 0566

Availability of miscellaneous facilities (If amenities available code -Yes is given, If not available within the village, the distance range code viz; a for < 5 Kms, b for 5-10 Kms and c for 10+ kms of nearest place where facility is available is given).								Availability of electricity (Yes/No)				Nearest Town		Name of Village	Sl. No.
Sports Field,	Sports Club / Recreation Centre	Cinema / Video Hall	Public Library	Public Reading Room	Newspaper Supply	Assembly Polling station	Birth & Death Registration Office	Power Supply for Domestic Use (ED)	Power Supply for Agricultural Use (EAG)	Power Supply for Commercial Use (EC)	Power Supply for All Uses (EA)	Name	Distance range code i.e. a for <5 Kms, b for 5-10 Kms and c for 10+ kms		
90	91	92	93	94	95	96	97	98	99	100	101	102	103	2	1
b	b	b	b	b	Yes	Yes	b	Yes	Yes	Yes	Yes	Rajahmundry	c	M. Burugubanda	670
b	b	b	b	b	Yes	a	a	Yes	Yes	Yes	Yes	Rajahmundry	c	Kannavaram	671
b	b	b	b	Yes	Yes	Yes	Yes	Yes	Yes	Yes	Yes	Rajahmundry	c	Narasapuram	672
b	b	b	b	b	Yes	Yes	Yes	Yes	Yes	Yes	Yes	Rajahmundry	c	Devarathigudem	673
b	b	b	b	b	Yes	b	Yes	Yes	Yes	Yes	Yes	Rajahmundry	c	Foulkspeta	674
c	c	c	c	Yes	Yes	Yes	Yes	Yes	Yes	Yes	Yes	Rajahmundry	c	K.Yerrampalem	675
c	c	b	c	c	Yes	b	b	Yes	Yes	Yes	Yes	Rajahmundry	c	B.Ramannapalem	676
1	0	0	0	26	72	38	45	73	73	73	73		0		

**Census of India 2011- Village Directory
Amenities and Land use (As on 2009)**

Name of District : East Godavari

Location Code No.: 545

Name of Mandal Parishad : Rampachodavaram

Location Code No.: 0566

Sl. No.	Name of Village	Land Use										
		Area under different types of land use (in hectares rounded up to one decimal place)										
		Forests	Area under Non-agricultural Uses	Barren and Un-cultivable land	Permanent Pastures and Other Grazing Lands	Land Under Miscellaneous Tree Crops etc.	Culturable Waste Land	Fallow lands other than current fallows	Current Fallows	Net Area Sown	Total Irrigated Land Area	Total Un-irrigated Land Area
1	2	104	105	106	107	108	109	110	111	112	113	114
670	M. Burugubanda	0	0	0	0	0	9	0	0	33	7	26
671	Kannavaram	0	62.7	0	0	0	46.9	0	0	168.4	7.2	161.2
672	Narasapuram	0	49.8	0	0	0	9.6	0	0	29.6	12.6	17
673	Devarathigudem	0	10.7	0	0	0	8.4	0	0	44.9	0	44.9
674	Foulkspeta	0	27.1	0	0	0	22.7	0	0	92.2	20	72.2
675	K.Yerrampalem	0	34.3	0	0	0	22.8	0	0	28.9	0	28.9
676	B.Ramannapalem	0	32.7	0	0	0	19.6	0	0	108.7	0	108.7
Total		0	1288.4	7	206	0	1450	0	35	4476.5	735.3	3776.2

**Census of India 2011- Village Directory
Amenities and Land use (As on 2009)**

Name of District : East Godavari

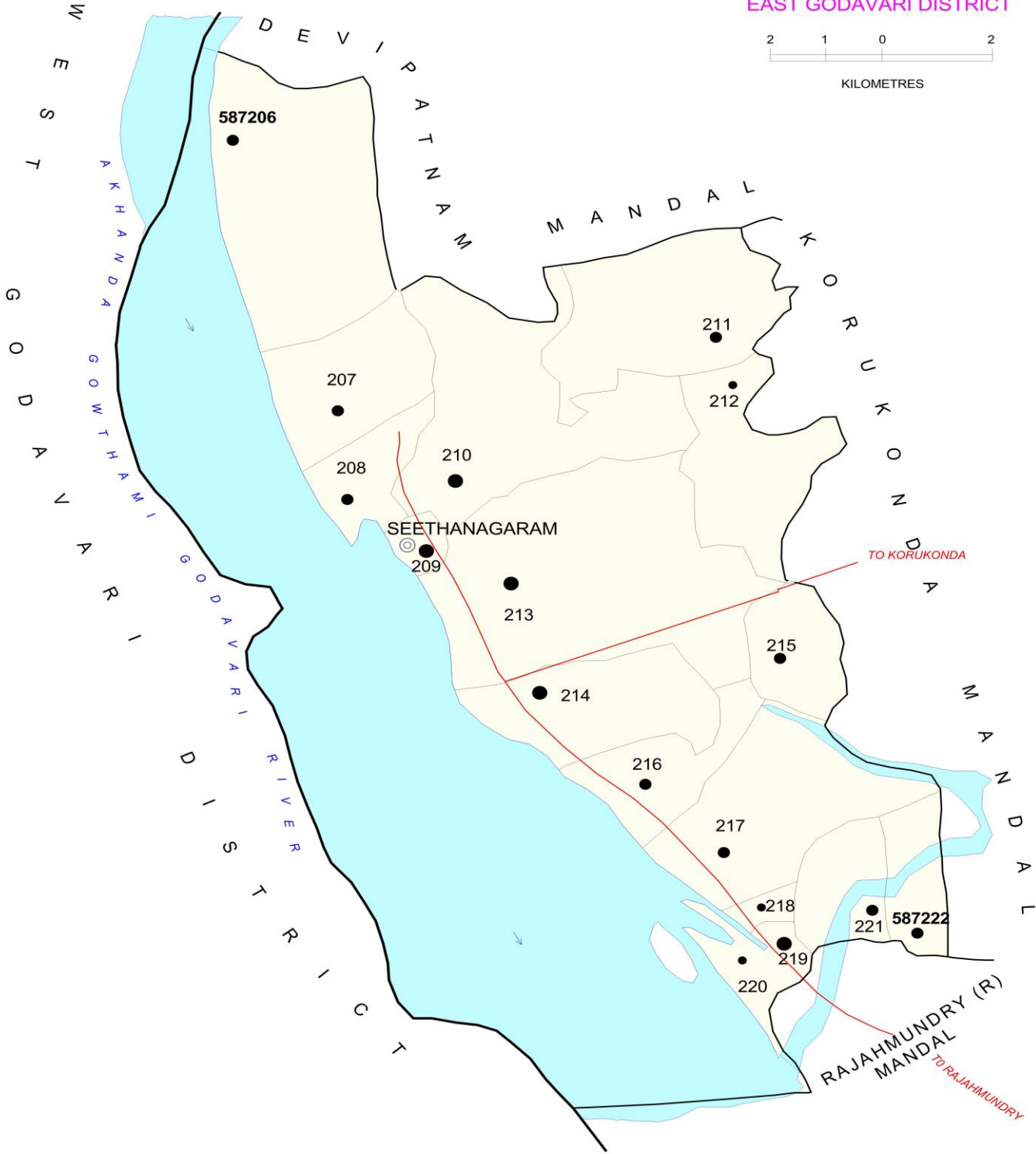
Location Code No.: 545

Name of Mandal Parishad : Rampachodavaram

Location Code No.: 0566

Land Use					Name of three most important commodities manufactured			Name of Village	Sl. No.
Area irrigated by source (in hectare).					First	Second	Third		
Canals (C)	Wells/Tube-wells(W/TW)	Tanks/Lakes(T/L)	Water Falls(WF)	Others(O)					
115	116	117	118	119	120	121	122	2	1
0	0	7	0	0	Honey Products	Leaf Plates		M. Burugubanda	670
0	0	7.2	0	0	Honey Products	Leaf Plates		Kannavaram	671
0	0	12.6	0	0	Honey Products	Leaf Plates		Narasapuram	672
0	0	0	0	0	Honey Products	Leaf Plates		Devarathigudem	673
0	0	20	0	0	Honey Products	Leaf Plates		Foulkspeta	674
0	0	0	0	0	Honey Products	Leaf Plates		K.Yerrampalem	675
0	0	0	0	0	Honey Products	Leaf Plates		B.Ramannapalem	676
22	0	577.2	0	136					

INDIA
ANDHRA PRADESH
SEETHANAGARAM MANDAL
EAST GODAVARI DISTRICT



BOUNDARY, DISTRICT.....	—————
" MANDAL	—————
" VILLAGE WITH MDDS CODE	587222
HEADQUARTERS, MANDAL	⊙
POPULATION SIZE OF VILLAGES:	
500-999, 1000-4999, 5000 AND ABOVE	• • •
IMPORTANT METALLED ROADS.....	—————
RIVER/STREAM	~~~~~

AREA : 209.90 Sq.Kms.
 POPULATION : 71665
 No. OF TOWNS : Nil
 No. OF VILLAGES : 17
 DISTANCE FROM Dist.H.Qtrs.
 TO MANDAL H.Qtrs.:94 Kms.

**ALPHABETICAL LIST OF VILLAGES (MANDAL PARISHAD WISE)
EAST GODAVARI DISTRICT**

Sl. No.	Name of Village	2011 Census Location Code No.	2001 Census Location Code No.
1	2	3	4
Name of Mandal Parishad : Seethanagaram			
Name of Mandal : Seethanagaram (0013)			
1	Bobbillanka	2854504896587219	2814001301823700
2	Chinakondepudi	2854504896587210	2814001301822800
3	Hundeswarapuram	2854504896587222	2814001301824000
4	Jalimudi	2854504896587218	2814001301823600
5	Katavaram	2854504896587217	2814001301823500
6	Kunavaram	2854504896587215	2814001301823300
7	Mirthipadu	2854504896587221	2814001301823900
8	Muggaulla	2854504896587214	2814001301823200
9	Mulakallanka	2854504896587220	2814001301823800
10	Munikudali	2854504896587216	2814001301823400
11	Nagampalle	2854504896587211	2814001301822900
12	Nallagonda	2854504896587212	2814001301823000
13	Purushothapatnam	2854504896587206	2814001301822400
14	Raghudevapuram	2854504896587213	2814001301823100
15	Seethanagaram	2854504896587209	2814001301822700
16	Singavaram	2854504896587208	2814001301822600
17	Vangalapudi	2854504896587207	2814001301822500

**Census of India 2011- Village Directory
Amenities and Land use (As on 2009)**

Name of District : East Godavari

Location Code No.: 545

Name of Mandal Parishad : Seethanagaram

Location Code No.: 0567

Sl. No.	Name of Village	Location code no.	Total area of the village (in hectares rounded up to one decimal place)	Total population (2011 census)	Number of households (2011 census)	Number of educational amenities available (If not available within the village, the distance range code viz; a for < 5 Kms, b for 5-10 Kms and c for 10+ kms of nearest place where facility is available is given).									
						Pre-Primary school (PP)	Primary school (P)	Middle school (M)	Secondary School (S)	Senior Secondary school (SS)	Degree college of arts science & commerce (ASC)	Engineering college(EC)	Medical college (MC)	Management institute (MI)	Polytechnic (Pt)
1	2	3	4	5	6	7	8	9	10	11	12	13	14	15	16
677	Purushothapatnam	587206	865	3961	1274	b	3	1	b	b	b	c	c	c	c
678	Vangalapudi	587207	510	3679	1100	a	4	1	1	b	b	c	c	c	c
679	Singavaram	587208	490	3522	1067	a	2	1	a	a	a	c	c	c	c
680	Seethanagaram	587209	798	7816	2224	1	6	1	1	1	1	c	c	c	c
681	Chinakondepudi	587210	1838	7319	2219	b	5	2	2	a	a	c	c	c	c
682	Nagampalle	587211	1169	1809	558	a	3	1	b	b	b	c	c	c	c
683	Nallagonda	587212	867	810	191	b	1	b	b	b	b	c	c	c	c
684	Raghudevapuram	587213	1977	11604	3460	1	6	3	2	a	a	c	c	c	c
685	Muggaulla	587214	781	7694	2099	b	4	2	a	a	a	c	c	c	c
686	Kunavaram	587215	2595	2927	816	b	3	1	b	b	c	c	c	c	c
687	Munikudali	587216	984	4147	1242	b	4	1	1	b	b	c	c	c	c
688	Katavaram	587217	779	3279	987	b	2	1	b	b	b	c	c	c	c
689	Jalimudi	587218	124	759	251	b	1	a	a	b	b	c	c	c	c
690	Bobbillanka	587219	147	5402	1548	c	6	2	1	c	c	c	c	c	c
691	Mulakallanka	587220	1013	782	276	c	1	a	a	c	c	c	c	c	c
692	Mirthipadu	587221	412	3152	888	c	1	1	1	c	c	c	c	c	c
693	Hundeswarapuram	587222	334	3003	846	c	3	a	a	c	c	c	c	c	c
Total			15683	71665	21046	2	55	18	9	1	1	0	0	0	0

**Census of India 2011- Village Directory
Amenities and Land use (As on 2009)**

Name of District : East Godavari

Location Code No.: 545

Name of Mandal Parishad : Seethanagaram

Location Code No.: 0567

Number of educational amenities available (If not available within the village, the distance range code viz; a for <5 Kms, b for 5-10 Kms and c for 10+ kms of nearest place where facility is available is given).				Number of Medical Amenities available. (If not available within the village, the distance range code viz; a for < 5 Kms, b for 5-10 Kms and c for 10+ kms of nearest place where facility is available is given).										Name of Village	Sl. No.	
Vocational training school /ITI	Non-formal training centre (NFTC)	Special school for disabled (SSD)	Others (specify)	Community health centre (CHC)	Primary health centre (PHC)	Primary health sub centre (PHS)	Maternity and child welfare centre (MCW)	T. B. clinic (TBC)	Hospital-allopathic (HA)	Hospital-alternative medicine (HO)	Dispensary (D)	Veterinary hospital (VH)	Mobile health clinic (MHC)			Family welfare centre (FWC)
17	18	19	20	21	22	23	24	25	26	27	28	29	30	31	2	1
c	c	c		b	b	1	c	c	c	c	b	b	1	c	Purushothapatnam	677
c	c	c		c	a	1	c	c	c	c	b	a	1	c	Vangalapudi	678
c	c	c		c	a	a	c	c	c	c	b	a	a	c	Singavaram	679
c	c	c		c	1	1	c	c	c	c	1	a	c	c	Seethanagaram	680
c	c	c		c	a	1	c	c	c	c	b	1	1	c	Chinakondepudi	681
c	c	c		c	b	b	c	c	c	c	b	b	1	c	Nagampalle	682
c	c	c		c	b	b	c	c	c	c	b	b	1	c	Nallagonda	683
c	c	c		c	a	3	c	c	c	c	b	a	1	c	Raghudevapuram	684
c	c	c		c	b	1	c	c	c	c	b	1	1	c	Muggaulla	685
c	c	c		c	b	1	c	c	c	c	c	b	1	c	Kunavaram	686
c	c	c		c	b	1	c	c	c	c	c	1	1	c	Munikudali	687
c	c	c		c	b	b	c	c	c	c	c	b	1	c	Katavaram	688
c	c	c		b	b	b	c	c	c	c	c	b	b	c	Jalimudi	689
c	c	c		c	c	b	c	c	c	c	c	c	1	c	Bobbillanka	690
c	c	c		c	c	1	c	c	c	c	c	c	c	c	Mulakallanka	691
c	c	c		c	c	1	c	c	c	c	c	1	1	c	Mirthipadu	692
c	c	c		c	c	b	c	c	c	c	c	b	c	c	Hundeswarapuram	693
0	0	0	0	0	1	12	0	0	0	0	1	4	12	0		

**Census of India 2011- Village Directory
Amenities and Land use (As on 2009)**

Name of District : East Godavari

Location Code No.: 545

Name of Mandal Parishad : Seethanagaram

Location Code No.: 0567

Sl. No.	Name of Village	Number of Non-Government Medical Amenities available.							Availability of drinking water - Yes / No								
		Charitable non Govt. hospital/Nursing home.	Medical practitioner with MBBS Degree	Medical practitioner with other degree	Medical practitioner with no degree	Traditional practitioner and faith healer	Medicine Shop	Others	Tap water (Treated/Untreated)	Well water (Covered / Uncovered well)	Hand Pump	Tube wells / Bore well	Spring	River / Canal	Tank / Pond / Lake	Others	
1	2	32	33	34	35	36	37	38	39	40	41	42	43	44	45	46	
677	Purushothapatnam	0	0	0	1	0	1	0	Yes	No	Yes	Yes	No	No	No	No	
678	Vangalapudi	0	0	0	2	0	1	0	Yes	No	Yes	No	No	No	No	Yes	
679	Singavaram	0	0	0	1	0	0	0	Yes	No	Yes	No	No	No	No	Yes	
680	Seethanagaram	0	0	0	2	2	3	0	Yes	No	Yes	No	No	No	No	Yes	
681	Chinakondepudi	0	0	0	2	0	2	0	Yes	No	Yes	No	No	No	Yes	Yes	
682	Nagampalle	0	0	0	1	0	0	0	Yes	No	Yes	No	No	No	Yes	No	
683	Nallagonda	0	0	0	1	0	0	0	Yes	Yes	Yes	No	No	No	No	Yes	
684	Raghudevapuram	0	2	0	3	1	3	0	Yes	Yes	Yes	No	No	No	No	Yes	
685	Muggaulla	0	0	0	2	0	1	0	Yes	No	Yes	No	No	No	No	Yes	
686	Kunavaram	0	0	0	1	0	1	0	Yes	No	Yes	No	No	No	Yes	Yes	
687	Munikudali	0	0	0	1	0	1	0	Yes	No	Yes	No	No	No	No	Yes	
688	Katavaram	0	0	0	2	1	1	0	Yes	Yes	Yes	No	No	No	No	Yes	
689	Jalimudi	0	0	0	0	0	0	0	Yes	No	Yes	Yes	No	No	No	Yes	
690	Bobillanka	0	0	0	4	0	2	0	Yes	No	Yes	No	No	No	No	Yes	
691	Mulakallanka	0	0	0	0	0	0	0	Yes	No	Yes	No	No	No	No	Yes	
692	Mirthipadu	0	0	0	2	0	1	0	Yes	No	Yes	No	No	No	No	Yes	
693	Hundeswarapuram	0	0	0	1	0	1	0	Yes	No	Yes	No	No	No	No	Yes	
Total		0	2	0	26	4	18	0	17	3	17	2	0	0	3	15	

**Census of India 2011- Village Directory
Amenities and Land use (As on 2009)**

Name of District : East Godavari

Location Code No.: 545

Name of Mandal Parishad : Seethanagaram

Location Code No.: 0567

Availability of toilet & others Yes / No				Communication and transport facilities (If amenities available code -Yes is given except for Village Pin Code ,If not available within the village , the distance range code viz; a for < 5 Kms, b for 5-10 Kms and c for 10+ kms of nearest place where facility is available is given).									Name of Village	Sl. No.
Community toilet including bath.	Community toilet excluding bath.	Rural sanitary mart or sanitary hardware outlet available near the village.	Community bio- gas or recycle of waste for productive use.	Post office(PO)	Sub post office (SPO)	Post & Telegraph office (P&TO)	Village Pin Code	Telephones (Land lines)	Public call office (PCO)	Mobile phone coverage	Internet cafes/ Common service centre (CSC)			
47	48	49	50	51	52	53	54	55	56	57	58	2	1	
No	Yes	No	No	Yes	b	c	533287	Yes	Yes	Yes	b	Purushothapatnam	677	
No	Yes	No	No	Yes	a	c	533287	Yes	Yes	Yes	b	Vangalapudi	678	
No	Yes	No	No	a	a	c	533287	Yes	Yes	Yes	a	Singavaram	679	
No	Yes	No	No	Yes	Yes	c	533287	Yes	Yes	Yes	Yes	Seethanagaram	680	
No	Yes	No	No	Yes	a	c	533287	Yes	Yes	Yes	a	Chinakondepudi	681	
No	No	No	No	b	b	c	533290	Yes	Yes	Yes	b	Nagampalle	682	
No	No	No	No	b	b	c	533290	b	a	Yes	b	Nallagonda	683	
No	Yes	No	No	Yes	a	c	533287	Yes	Yes	Yes	Yes	Raghudevapuram	684	
No	Yes	No	No	Yes	a	c	533287	Yes	Yes	Yes	a	Muggaulla	685	
No	No	No	No	Yes	b	c	533289	Yes	Yes	Yes	c	Kunavaram	686	
No	Yes	No	No	Yes	b	c	533293	Yes	Yes	Yes	b	Munikudali	687	
No	Yes	No	No	Yes	b	c	533293	Yes	Yes	Yes	b	Katavaram	688	
No	No	No	No	a	b	c	533293	Yes	Yes	Yes	c	Jalimudi	689	
No	Yes	No	No	a	b	c	533293	Yes	Yes	Yes	c	Bobbillanka	690	
No	No	No	No	Yes	b	c	533293	b	b	Yes	b	Mulakallanka	691	
No	Yes	No	No	c	b	c	533293	Yes	Yes	Yes	c	Mirthipadu	692	
No	Yes	No	No	c	a	c	533293	Yes	Yes	Yes	c	Hundeswarapuram	693	
0	12	0	0	10	1	0		15	15	17	2			

**Census of India 2011- Village Directory
Amenities and Land use (As on 2009)**

Name of District : East Godavari

Location Code No.: 545

Name of Mandal Parishad : Seethanagaram

Location Code No.: 0567

Sl. No.	Name of Village	Communication and transport facilities (If amenities available code -Yes is given except for Village Pin Code, If not available within the village, the distance range code viz; a for < 5 Kms, b for 5-10 Kms and c for 10+ kms of nearest place where facility is available is given).								
		Private courier facility	Bus service (Public & Private)	Railway stations	Auto/Modified Autos	Taxis and Vans	Tractors	Cycle-pulled rickshaws(Manual & Machine driven)	Carts driven by animals	Sea /River ferry service
1	2	59	60	61	62	63	64	65	66	67
677	Purushothapatnam	b	Yes	c	Yes	Yes	Yes		Yes	c
678	Vangalapudi	b	Yes	c	Yes	Yes	Yes	Yes	Yes	c
679	Singavaram	a	Yes	c	Yes	Yes	Yes		Yes	c
680	Seethanagaram	Yes	Yes	c	Yes	Yes	Yes	Yes	Yes	c
681	Chinakondepudi	Yes	Yes	c	Yes	Yes	Yes	Yes	Yes	c
682	Nagampalle	b	Yes	c	Yes	Yes	Yes		Yes	c
683	Nallagonda	b	Yes	c	Yes	Yes	Yes		Yes	c
684	Raghudevapuram	Yes	Yes	c	Yes	Yes	Yes	Yes	Yes	c
685	Muggaulla	a	Yes	c	Yes	Yes	Yes		Yes	c
686	Kunavaram	c	Yes	c	Yes	Yes	Yes		Yes	c
687	Munikudali	b	Yes	c	Yes	Yes	Yes		Yes	c
688	Katavaram	b	Yes	c	Yes	Yes	Yes		Yes	c
689	Jalimudi	c	Yes	c	Yes	Yes	Yes		Yes	c
690	Bobbillanka	c	Yes	c	Yes	Yes	Yes	Yes	Yes	c
691	Mulakallanka	b	Yes	c	Yes	Yes	Yes		Yes	c
692	Mirthipadu	c	Yes	c	Yes	Yes	Yes		Yes	c
693	Hundeswarapuram	c	Yes	c	Yes	Yes	Yes		Yes	c
Total		3	17	0	17	17	17	5	17	0

**Census of India 2011- Village Directory
Amenities and Land use (As on 2009)**

Name of District : East Godavari

Location Code No.: 545

Name of Mandal Parishad : Seethanagaram

Location Code No.: 0567

Village connected to highways,village roads, banks & credit societies (If amenities available code -Yes is given, If not available within the village , the distance range code viz; a for < 5 Kms, b for 5-10 Kms and c for 10+ kms of nearest place where facility is available is given).												Name of Village	Sl. No.
Connected to national highway(NH)	Connected to state highway(SH)	Connected to major district road (MDR)	Connected to others district road	Pucca roads	Kutchcha roads	Water bounded macadam(WBM) roads	Navigable waterway (river/canal)(NW)	Footpaths (FP)	Commercial & Co-operative Banks	ATM	Agricultural Credit Societies		
68	69	70	71	72	73	74	75	76	77	78	79	2	1
c	c	Yes	Yes	Yes	Yes	Yes		Yes	b	b	Yes	Purushothapatnam	677
c	c	Yes	Yes	Yes	Yes	Yes		Yes	Yes	a	Yes	Vangalapudi	678
c	c	Yes	Yes	Yes	Yes	Yes		Yes	a	a	a	Singavaram	679
c	c	Yes	Yes	Yes	Yes	Yes		Yes	Yes	Yes	Yes	Seethanagaram	680
c	c	Yes	Yes	Yes	Yes	Yes		Yes	a	a	Yes	Chinakondepudi	681
c	c	Yes	Yes	Yes	Yes	c		Yes	b	b	b	Nagampalle	682
c	c	Yes	Yes	Yes	Yes	b		Yes	b	b	b	Nallagonda	683
c	c	Yes	Yes	Yes	Yes	Yes		Yes	Yes	a	Yes	Raghudevapuram	684
c	c	Yes	Yes	Yes	Yes	Yes		Yes	a	b	Yes	Muggaulla	685
c	c	Yes	Yes	Yes	Yes	Yes		Yes	b	b	Yes	Kunavaram	686
c	c	Yes	Yes	Yes	Yes	Yes		Yes	Yes	b	Yes	Munikudali	687
c	c	Yes	Yes	Yes	Yes	Yes		Yes	Yes	b	Yes	Katavaram	688
c	c	Yes	Yes	Yes	Yes	b		Yes	a	b	a	Jalimudi	689
c	c	Yes	Yes	Yes	Yes	Yes		Yes	b	c	a	Bobbillanka	690
c	c	Yes	Yes	Yes	Yes	b		Yes	a	c	Yes	Mulakallanka	691
c	b	Yes	Yes	Yes	Yes	Yes		Yes	Yes	c	Yes	Mirthipadu	692
c	b	Yes	Yes	Yes	Yes	Yes		Yes	a	c	Yes	Hundeswarapuram	693
0	0	17	17	17	17	13	0	17	6	1	12		

**Census of India 2011- Village Directory
Amenities and Land use (As on 2009)**

Name of District : East Godavari

Location Code No.: 545

Name of Mandal Parishad : Seethanagaram

Location Code No.: 0567

Sl. No.	Name of Village	Availability of miscellaneous facilities (If amenities available code -Yes is given, If not available within the village, the distance range code viz; a for < 5 Kms, b for 5-10 Kms and c for 10+ kms of nearest place where facility is available is given).									
		Self-Help Group (SHG)	Public distribution system (PDS) shop	Mandis / Regular market	Weekly Haat	Agricultural marketing society	Integrated Child Development Scheme (Nutritional Centres)	Anganwadi Centre (Nutritional Centres)	Others (Nutritional Centres)	ASHA (Accredited Social Health Activist)	Community centre with/without TV
1	2	80	81	82	83	84	85	86	87	88	89
677	Purushothapatnam	Yes	Yes	b	b	b	Yes	Yes	Yes	Yes	Yes
678	Vangalapudi	Yes	Yes	a	a	a	Yes	Yes	Yes	Yes	Yes
679	Singavaram	Yes	Yes	a	a	a	Yes	Yes	Yes	Yes	a
680	Seethanagaram	Yes	Yes	Yes	Yes	Yes	Yes	Yes	Yes	Yes	Yes
681	Chinakondepudi	Yes	Yes	Yes	b	b	Yes	Yes	Yes	Yes	Yes
682	Nagampalle	Yes	Yes	b	b	b	Yes	Yes	Yes	Yes	b
683	Nallagonda	Yes	Yes	b	b	b	Yes	Yes	Yes	Yes	b
684	Raghudevapuram	Yes	Yes	Yes	Yes	b	Yes	Yes	Yes	Yes	Yes
685	Muggaulla	Yes	Yes	Yes	c	c	Yes	Yes	Yes	Yes	Yes
686	Kunavaram	Yes	Yes	a	c	c	Yes	Yes	Yes	Yes	Yes
687	Munikudali	Yes	Yes	b	b	b	Yes	Yes	Yes	Yes	Yes
688	Katavaram	Yes	Yes	b	b	b	Yes	Yes	Yes	Yes	Yes
689	Jalimudi	Yes	Yes	a	b	b	Yes	Yes	Yes	Yes	a
690	Bobbillanka	Yes	Yes	Yes	c	c	Yes	Yes	Yes	Yes	Yes
691	Mulakallanka	Yes	Yes	c	c	c	Yes	Yes	Yes	Yes	Yes
692	Mirthipadu	Yes	Yes	c	c	c	Yes	Yes	Yes	Yes	Yes
693	Hundeswarapuram	Yes	Yes	c	c	c	Yes	Yes	Yes	Yes	a
Total		17	17	5	2	1	17	17	17	17	12

**Census of India 2011- Village Directory
Amenities and Land use (As on 2009)**

Name of District : East Godavari

Location Code No.: 545

Name of Mandal Parishad : Seethanagaram

Location Code No.: 0567

Availability of miscellaneous facilities (If amenities available code -Yes is given, If not available within the village, the distance range code viz; a for < 5 Kms, b for 5-10 Kms and c for 10+ kms of nearest place where facility is available is given).								Availability of electricity (Yes/No)				Nearest Town		Name of Village	Sl. No.
Sports Field,	Sports Club / Recreation Centre	Cinema / Video Hall	Public Library	Public Reading Room	Newspaper Supply	Assembly Polling station	Birth & Death Registration Office	Power Supply for Domestic Use (ED)	Power Supply for Agricultural Use (EAG)	Power Supply for Commercial Use (EC)	Power Supply for All Uses (EA)	Name	Distance range code i.e. a for <5 Kms, b for 5-10 Kms and c for 10+ kms		
90	91	92	93	94	95	96	97	98	99	100	101	102	103	2	1
b	c	b	a	Yes	Yes	Yes	Yes	Yes	Yes	Yes	Yes	Rajahmundry	c	Purushothapatnam	677
b	c	b	Yes	Yes	Yes	Yes	Yes	Yes	Yes	Yes	Yes	Rajahmundry	c	Vangalapudi	678
a	c	a	a	Yes	Yes	Yes	Yes	Yes	Yes	Yes	Yes	Rajahmundry	c	Singavaram	679
Yes	c	Yes	Yes	Yes	Yes	Yes	Yes	Yes	Yes	Yes	Yes	Rajahmundry	c	Seethanagaram	680
Yes	c	Yes	Yes	Yes	Yes	Yes	Yes	Yes	Yes	Yes	Yes	Rajahmundry	c	Chinakondepudi	681
b	c	a	b	Yes	Yes	Yes	Yes	Yes	Yes	Yes	Yes	Rajahmundry	c	Nagampalle	682
b	c	b	a	a	Yes	Yes	Yes	Yes	Yes	Yes	Yes	Rajahmundry	c	Nallagonda	683
a	c	a	Yes	Yes	Yes	Yes	Yes	Yes	Yes	Yes	Yes	Rajahmundry	c	Raghudevapuram	684
a	c	a	a	Yes	Yes	Yes	Yes	Yes	Yes	Yes	Yes	Rajahmundry	c	Muggaulla	685
a	c	c	c	Yes	Yes	Yes	Yes	Yes	Yes	Yes	Yes	Rajahmundry	c	Kunavaram	686
Yes	c	b	b	Yes	Yes	Yes	Yes	Yes	Yes	Yes	Yes	Rajahmundry	c	Munikudali	687
b	c	b	Yes	Yes	Yes	Yes	Yes	Yes	Yes	Yes	Yes	Rajahmundry	c	Katavaram	688
c	c	a	a	a	Yes	Yes	Yes	Yes	Yes	Yes	Yes	Rajahmundry	c	Jalimudi	689
c	c	Yes	c	Yes	Yes	Yes	Yes	Yes	Yes	Yes	Yes	Rajahmundry	c	Bobbillanka	690
c	c	a	c	Yes	Yes	a	Yes	Yes	Yes	Yes	Yes	Rajahmundry	c	Mulakallanka	691
c	c	c	c	Yes	Yes	Yes	Yes	Yes	Yes	Yes	Yes	Rajahmundry	c	Mirthipadu	692
c	c	c	c	Yes	Yes	Yes	Yes	Yes	Yes	Yes	Yes	Rajahmundry	c	Hundeswarapuram	693
3	0	3	5	15	17	16	17	17	17	17	17		0		

**Census of India 2011- Village Directory
Amenities and Land use (As on 2009)**

Name of District : East Godavari

Location Code No.: 545

Name of Mandal Parishad : Seethanagaram

Location Code No.: 0567

Sl. No.	Name of Village	Land Use										
		Area under different types of land use (in hectares rounded up to one decimal place)										
		Forests	Area under Non-agricultural Uses	Barren and Un-cultivable land	Permanent Pastures and Other Grazing Lands	Land Under Miscellaneous Tree Crops etc.	Culturable Waste Land	Fallow lands other than current fallows	Current Fallows	Net Area Sown	Total Irrigated Land Area	Total Un-irrigated Land Area
1	2	104	105	106	107	108	109	110	111	112	113	114
677	Purushothapatnam	0	257	0	0	0	28.9	0	0	579.1	0	579.1
678	Vangalapudi	0	55.2	0	0	0.8	0	0	0	454	384.4	69.6
679	Singavaram	0	23.4	0	0	0	0	0	0	466.6	399	67.6
680	Seethanagaram	0	206.4	0	0	0	10	0	0	581.6	454.9	126.7
681	Chinakondepudi	0	778.4	0	0	0	995.5	0	0	64.1	0	64.1
682	Nagampalle	0	177.7	0	0	0	83.6	0	0	907.7	470.4	437.3
683	Nallagonda	0	180.4	0	0	0	69.4	0	0	617.2	333.8	283.4
684	Raghudevapuram	0	116.3	0	0	0	1087	0	0	773.8	0	773.8
685	Muggaulla	0	186.7	0	0	0	1.7	0	0	592.6	241.2	351.4
686	Kunavaram	0	1888.7	0	0	0	6.8	0	0	699.5	314	385.5
687	Munikudali	0	65.5	0	0	0	11.2	0	0	907.3	309.2	598.1
688	Katavaram	0	0	122.5	0	0	60.8	0	0	595.7	396.2	199.5
689	Jalimudi	0	13.8	0	0	0	1.4	0	0	108.8	97.9	10.9
690	Bobbillanka	0	27.7	0	0	0	2.4	0	0	116.9	115.7	1.2
691	Mulakallanka	0	492.8	0	0	0	167.3	0	0	352.9	334.3	18.6
692	Mirthipadu	0	48.6	0	0	0	41.7	0	0	321.7	295	26.7
693	Hundeswarapuram	0	47.5	0	0	0	58.3	0	0	228.2	163.9	64.3
Total		0	4566.1	122.5	0	0.8	2626	0	0	8367.7	4309.9	4057.8

**Census of India 2011- Village Directory
Amenities and Land use (As on 2009)**

Name of District : East Godavari

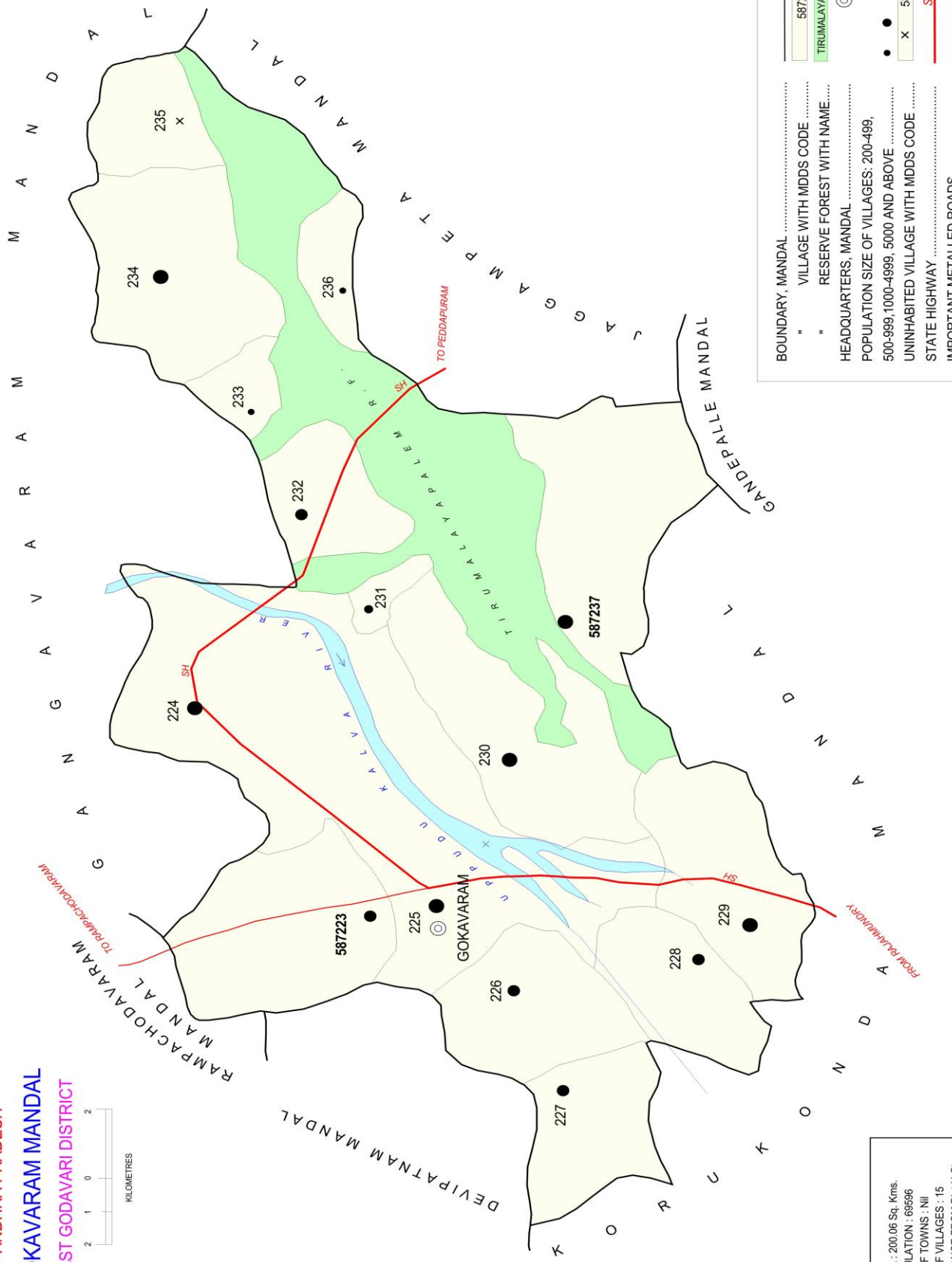
Location Code No.: 545

Name of Mandal Parishad : Seethanagaram

Location Code No.: 0567

Land Use					Name of three most important commodities manufactured			Name of Village	Sl. No.
Area irrigated by source (in hectare).					First	Second	Third		
Canals (C)	Wells/Tube-wells(W/TW)	Tanks/Lakes(T/L)	Water Falls(WF)	Others(O)					
115	116	117	118	119	120	121	122	2	1
0	0	0	0	0	Rice			Purushothapatnam	677
0	44.9	0	0	339.5				Vangalapudi	678
0	26.7	0	0	372.3				Singavaram	679
0	454.9	0	0	0	Handloom Clothes			Seethanagaram	680
0	0	0	0	0				Chinakondepudi	681
0	1	0	0	469.4				Nagampalle	682
0	38.4	0	0	295.4				Nallagonda	683
0	0	0	0	0	Rice			Raghudevapuram	684
0	140	0	0	101.2				Muggaulla	685
0	314	0	0	0				Kunavaram	686
0	96.7	0	0	212.5				Munikudali	687
396.2	0	0	0	0				Katavaram	688
0	97.9	0	0	0				Jalimudi	689
0	115.7	0	0	0				Bobbillanka	690
0	334.3	0	0	0	Bricks			Mulakallanka	691
0	295	0	0	0				Mirthipadu	692
0	163.9	0	0	0				Hundeswarapuram	693
396.2	2123.4	0	0	1790					

INDIA
ANDHRA PRADESH
GOKAVARAM MANDAL
EAST GODAVARI DISTRICT



BOUNDARY, MANDAL
" VILLAGE WITH MDDS CODE
" RESERVE FOREST WITH NAME
HEADQUARTERS, MANDAL
POPULATION SIZE OF VILLAGES: 200-499,
500-999, 1000-4999, 5000 AND ABOVE
UNINHABITED VILLAGE WITH MDDS CODE
STATE HIGHWAY
IMPORTANT METALLED ROADS
RIVER/STREAM

AREA : 200.06 Sq. Kms.
POPULATION : 69596
No. OF TOWNS : Nil
No. OF VILLAGES : 15
DISTANCE FROM Dist.H.Qtrs.
TO MANDAL H.Qtrs. : 60 Kms.

**ALPHABETICAL LIST OF VILLAGES (MANDAL PARISHAD WISE)
EAST GODAVARI DISTRICT**

Sl. No.	Name of Village	2011 Census Location Code No.	2001 Census Location Code No.
1	2	3	4
Name of Mandal Parishad : Gokavaram			
Name of Mandal : Gokavaram (0014)			
1	Atchutapuram	2854504897587228	2814001401824600
2	Bhupatipalem	2854504897587236	2814001401825400
3	Gadelapalem	2854504897587227	2814001401824500
4	Gokavaram	2854504897587225	2814001401824300
5	Gummalladuddi	2854504897587229	2814001401824700
6	Kalijolla	2854504897587235	2814001401825300
7	Kothapalle	2854504897587224	2814001401824200
8	Krishnunipalem	2854504897587223	2814001401824100
9	Mallavaram	2854504897587234	2814001401825200
10	Rampa Yerrampalem	2854504897587230	2814001401824800
11	Sivaramapatnam	2854504897587233	2814001401825100
12	Sudikonda	2854504897587232	2814001401825000
13	Takurupalem	2854504897587231	2814001401824900
14	Thantikonda	2854504897587226	2814001401824400
15	Tirumalayapalem	2854504897587237	2814001401825500

**Census of India 2011- Village Directory
Amenities and Land use (As on 2009)**

Name of District : East Godavari

Location Code No.: 545

Name of Mandal Parishad : Gokavaram

Location Code No.: 0568

Sl. No.	Name of Village	Location code no.	Total area of the village (in hectares rounded up to one decimal place)	Total population (2011 census)	Number of households (2011 census)	Number of educational amenities available (If not available within the village, the distance range code viz; a for < 5 Kms, b for 5-10 Kms and c for 10+ kms of nearest place where facility is available is given).									
						Pre-Primary school (PP)	Primary school (P)	Middle school (M)	Secondary School (S)	Senior Secondary school (SS)	Degree college of arts science & commerce (ASC)	Engineering college(EC)	Medical college (MC)	Management institute (MI)	Polytechnic (Pt)
1	2	3	4	5	6	7	8	9	10	11	12	13	14	15	16
694	Krishnunipalem	587223	1488	2997	891	a	4	1	a	a	a	c	c	c	1
695	Kothapalle	587224	3150	14926	4378	2	9	2	2	2	b	c	c	c	b
696	Gokavaram	587225	1337	16389	4560	4	21	3	3	2	2	c	c	c	b
697	Thantikonda	587226	1145	4428	1294	b	3	1	1	b	b	c	c	c	b
698	Gadelapalem	587227	938	3506	1056	b	3	1	a	b	b	c	c	c	b
699	Atchutapuram	587228	849	2330	592	b	1	1	a	b	b	c	c	c	b
700	Gummalladuddi	587229	1221	5241	1467	a	4	2	1	a	a	c	c	c	b
701	Rampa Yerrampalem	587230	1360	6961	1974	a	5	2	1	a	a	c	c	c	b
702	Takurupalem	587231	150	580	188	a	1	a	a	a	b	c	c	c	b
703	Sudikonda	587232	539	1143	350	a	2	1	b	a	b	c	c	c	c
704	Sivaramapatnam	587233	192	213	64	a	1	b	b	b	c	c	c	c	c
705	Mallavaram	587234	1282	5492	1592	2	6	2	b	c	c	c	c	c	c
706	Kalijolla	587235	541	0	0										
707	Bhupatipalem	587236	669	377	8	b	1	1	1	c	c	c	c	c	c
708	Tirumalayapalem	587237	1773	5013	1510	1	3	1	b	b	b	c	c	c	c
Total			16634	69596	19924	9	64	18	9	4	2	0	0	0	1

**Census of India 2011- Village Directory
Amenities and Land use (As on 2009)**

Name of District : East Godavari

Location Code No.: 545

Name of Mandal Parishad : Gokavaram

Location Code No.: 0568

Number of educational amenities available (If not available within the village, the distance range code viz; a for <5 Kms, b for 5-10 Kms and c for 10+ kms of nearest place where facility is available is given).				Number of Medical Amenities available. (If not available within the village, the distance range code viz; a for < 5 Kms, b for 5-10 Kms and c for 10+ kms of nearest place where facility is available is given).										Name of Village	Sl. No.	
Vocational training school /ITI	Non-formal training centre (NFTC)	Special school for disabled (SSD)	Others (specify)	Community health centre (CHC)	Primary health centre (PHC)	Primary health sub centre (PHS)	Maternity and child welfare centre (MCW)	T. B. clinic (TBC)	Hospital-allopathic (HA)	Hospital-alternative medicine (HO)	Dispensary (D)	Veterinary hospital (VH)	Mobile health clinic (MHC)			Family welfare centre (FWC)
17	18	19	20	21	22	23	24	25	26	27	28	29	30	31	2	1
c	a	c		a	a	a	c	c	c	c	a	a	1	c	Krishnuniapalem	694
c	b	c		b	b	2	c	c	c	c	1	1	1	c	Kothapalle	695
b	1	c		1	1	4	c	c	c	c	1	1	c	c	Gokavaram	696
c	b	c		b	b	1	c	c	c	c	1	b	c	c	Thantikonda	697
c	b	c		b	b	1	c	c	c	c	b	b	1	c	Gadelapalem	698
b	b	c		b	b	b	c	c	c	c	b	b	1	c	Atchutapuram	699
a	b	c		b	b	1	c	c	c	c	b	b	1	c	Gummalladuddi	700
c	a	c		a	a	1	c	c	c	c	b	1	1	c	Rampa Yerrampalem	701
b	b	c		b	b	b	c	c	c	c	c	b	1	c	Takurupalem	702
c	b	c		b	b	b	c	c	c	c	c	b	1	c	Sudikonda	703
c	c	c		c	c	b	c	b	b	b	b	b	1	c	Sivaramapatnam	704
c	c	c		c	c	1	c	c	c	c	1	1	c	c	Mallavaram	705
															Kalijolla	706
c	c	c		c	c	b	c	c	c	c	a	c	1	c	Bhupatipalem	707
c	b	c		b	b	1	c	c	c	c	b	b	1	c	Tirumalayapalem	708
0	1	0	0	1	1	12	0	0	0	0	4	4	11	0		

**Census of India 2011- Village Directory
Amenities and Land use (As on 2009)**

Name of District : East Godavari

Location Code No.: 545

Name of Mandal Parishad : Gokavaram

Location Code No.: 0568

Sl. No.	Name of Village	Number of Non-Government Medical Amenities available.							Availability of drinking water - Yes / No								
		Charitable non Govt. hospital/Nursing home.	Medical practitioner with MBBS Degree	Medical practitioner with other degree	Medical practitioner with no degree	Traditional practitioner and faith healer	Medicine Shop	Others	Tap water (Treated/Untreated)	Well water (Covered / Uncovered well)	Hand Pump	Tube wells / Bore well	Spring	River / Canal	Tank / Pond / Lake	Others	
1	2	32	33	34	35	36	37	38	39	40	41	42	43	44	45	46	
694	Krishnuniapalem	0	1	0	1	0	0	0	Yes	Yes	Yes	No	No	No	Yes	Yes	
695	Kothapalle	0	0	0	8	0	5	0	Yes	Yes	Yes	No	No	No	Yes	No	
696	Gokavaram	0	0	0	7	0	9	0	Yes	Yes	Yes	No	No	No	Yes	No	
697	Thantikonda	0	0	0	1	0	1	0	Yes	Yes	Yes	No	No	No	No	No	
698	Gadelapalem	0	0	4	2	0	0	0	Yes	Yes	Yes	No	No	No	Yes	Yes	
699	Atchutapuram	0	0	0	1	0	0	0	Yes	Yes	Yes	No	No	No	Yes	No	
700	Gummalladuddi	0	0	0	6	0	0	0	Yes	Yes	Yes	No	No	No	Yes	No	
701	Rampa Yerrampalem	0	0	0	0	3	0	0	Yes	Yes	Yes	No	No	No	Yes	Yes	
702	Takurupalem	0	0	0	0	0	0	0	Yes	Yes	Yes	No	No	No	Yes	No	
703	Sudikonda	0	0	0	2	0	0	0	Yes	Yes	Yes	No	No	No	Yes	No	
704	Sivaramapatnam	0	0	0	3	0	0	0	Yes	Yes	Yes	No	No	No	Yes	No	
705	Mallavaram	0	0	0	5	0	3	0	Yes	Yes	Yes	No	No	No	Yes	No	
706	Kalijolla																
707	Bhupatipalem	0	0	0	0	0	0	0	Yes	Yes	Yes	No	No	No	No	No	
708	Tirumalayapalem	0	0	0	1	0	1	0	Yes	Yes	Yes	No	No	No	Yes	No	
Total		0	1	4	37	3	19	0	14	14	14	0	0	0	12	3	

**Census of India 2011- Village Directory
Amenities and Land use (As on 2009)**

Name of District : East Godavari

Location Code No.: 545

Name of Mandal Parishad : Gokavaram

Location Code No.: 0568

Availability of toilet & others Yes / No				Communication and transport facilities (If amenities available code -Yes is given except for Village Pin Code ,If not available within the village , the distance range code viz; a for < 5 Kms, b for 5-10 Kms and c for 10+ kms of nearest place where facility is available is given).								Name of Village		Sl. No.
Community toilet including bath.	Community toilet excluding bath.	Rural sanitary mart or sanitary hardware outlet available near the village.	Community bio- gas or recycle of waste for productive use.	Post office(PO)	Sub post office (SPO)	Post & Telegraph office (P&TO)	Village Pin Code	Telephones (Land lines)	Public call office (PCO)	Mobile phone coverage	Internet cafes/ Common service centre (CSC)			
47	48	49	50	51	52	53	54	55	56	57	58	2	1	
No	Yes	No	No	a	a	c	533286	Yes	Yes	Yes	a	Krishnunipalem	694	
No	Yes	No	No	Yes	b	c	533285	Yes	Yes	Yes	b	Kothapalle	695	
No	Yes	No	No	Yes	Yes	Yes	533286	Yes	Yes	Yes	Yes	Gokavaram	696	
No	Yes	No	No	b	Yes	c	533286	Yes	Yes	Yes	b	Thantikonda	697	
No	Yes	No	No	b	Yes	c	533286	Yes	Yes	Yes	b	Gadelapalem	698	
No	No	No	No	b	Yes	c	533289	Yes	Yes	Yes	b	Atchutapuram	699	
No	Yes	No	No	b	Yes	c	533289	Yes	Yes	Yes	b	Gummalladuddi	700	
No	Yes	No	No	a	Yes	c	533286	Yes	Yes	Yes	a	Rampa Yerrampalem	701	
No	No	No	No	b	b	c	533286	a	b	Yes	b	Takurupalem	702	
No	No	No	No	b	a	c	533285	Yes	Yes	Yes	b	Sudikonda	703	
No	No	No	No	c	b	c	533285	b	a	Yes	c	Sivaramapatnam	704	
No	Yes	No	No	c	Yes	c	533285	Yes	Yes	Yes	c	Mallavaram	705	
												Kalijolla	706	
No	No	No	No	c	b	c	533285	a	a	Yes	c	Bhupatipalem	707	
No	Yes	No	No	b	Yes	c	533286	Yes	Yes	Yes	b	Tirumalayapalem	708	
0	9	0	0	2	8	1		11	11	14	1			

**Census of India 2011- Village Directory
Amenities and Land use (As on 2009)**

Name of District : East Godavari

Location Code No.: 545

Name of Mandal Parishad : Gokavaram

Location Code No.: 0568

Sl. No.	Name of Village	Communication and transport facilities (If amenities available code -Yes is given except for Village Pin Code, If not available within the village, the distance range code viz; a for < 5 Kms, b for 5-10 Kms and c for 10+ kms of nearest place where facility is available is given).								
		Private courier facility	Bus service (Public & Private)	Railway stations	Auto/Modified Autos	Taxis and Vans	Tractors	Cycle-pulled rickshaws(Manual & Machine driven)	Carts driven by animals	Sea /River ferry service
1	2	59	60	61	62	63	64	65	66	67
694	Krishnuniapalem	a	Yes	c	Yes	a	a		Yes	c
695	Kothapalle	b	Yes	c	Yes	b	b		Yes	c
696	Gokavaram	Yes	Yes	c	Yes	Yes	Yes	Yes	Yes	c
697	Thantikonda	b	Yes	c	Yes	Yes	Yes	Yes	Yes	c
698	Gadelapalem	b	Yes	c	Yes	b	b		Yes	c
699	Atchutapuram	b	Yes	c	Yes	b	Yes		Yes	c
700	Gummalladuddi	a	Yes	c	Yes	Yes	Yes		Yes	c
701	Rampa Yerrampalem	a	Yes	c	Yes	a	Yes		Yes	c
702	Takurupalem	b	a	c	a	b	b		Yes	c
703	Sudikonda	b	Yes	c	Yes	Yes	Yes		Yes	c
704	Sivaramapatnam	c	Yes	c	Yes	c	c		Yes	c
705	Mallavaram	c	Yes	c	Yes	Yes	Yes		Yes	c
706	Kalijolla									
707	Bhupatipalem	c	Yes	c	Yes	c	a		Yes	c
708	Tirumalayapalem	b	Yes	c	Yes	b	Yes		Yes	c
Total		1	13	0	13	5	8	2	14	0

**Census of India 2011- Village Directory
Amenities and Land use (As on 2009)**

Name of District : East Godavari

Location Code No.: 545

Name of Mandal Parishad : Gokavaram

Location Code No.: 0568

Village connected to highways,village roads, banks & credit societies (If amenities available code -Yes is given, If not available within the village , the distance range code viz; a for < 5 Kms, b for 5-10 Kms and c for 10+ kms of nearest place where facility is available is given).												Name of Village	Sl. No.
68	69	70	71	72	73	74	75	76	77	78	79		
c	c	a	a	Yes	Yes	Yes		Yes	a	a	a	Krishnuniapalem	694
c	c	Yes	Yes	Yes	Yes	Yes		Yes	Yes	b	Yes	Kothapalle	695
c	c	Yes	Yes	Yes	Yes	Yes		Yes	Yes	Yes	Yes	Gokavaram	696
c	c	b	b	Yes	Yes	Yes		Yes	b	b	Yes	Thantikonda	697
c	c	b	b	Yes	Yes	Yes		Yes	b	b	b	Gadelapalem	698
c	c	a	a	Yes	Yes	b		Yes	b	b	Yes	Atchutapuram	699
c	c	Yes	Yes	Yes	Yes	Yes		Yes	a	a	a	Gummalladuddi	700
c	c	a	a	Yes	Yes	Yes		Yes	Yes	a	Yes	Rampa Yerrampalem	701
c	c	a	a	Yes	Yes	b		Yes	a	b	a	Takurupalem	702
c	c	Yes	Yes	Yes	Yes	c		Yes	a	b	a	Sudikonda	703
c	c	b	b	b	Yes	b		Yes	b	c	a	Sivaramapatnam	704
c	c	b	b	Yes	Yes	Yes		Yes	Yes	c	Yes	Mallavaram	705
												Kalijolla	706
c	c	b	b	a	Yes	b		Yes	a	c	a	Bhupatipalem	707
c	c	Yes	Yes	Yes	Yes	Yes		Yes	b	b	b	Tirumalayapalem	708
0	0	5	5	12	14	9	0	14	4	1	6		

**Census of India 2011- Village Directory
Amenities and Land use (As on 2009)**

Name of District : East Godavari

Location Code No.: 545

Name of Mandal Parishad : Gokavaram

Location Code No.: 0568

Sl. No.	Name of Village	Availability of miscellaneous facilities (If amenities available code -Yes is given, If not available within the village, the distance range code viz; a for < 5 Kms, b for 5-10 Kms and c for 10+ kms of nearest place where facility is available is given).									
		Self-Help Group (SHG)	Public distribution system (PDS) shop	Mandis / Regular market	Weekly Haat	Agricultural marketing society	Integrated Child Development Scheme (Nutritional Centres)	Anganwadi Centre (Nutritional Centres)	Others (Nutritional Centres)	ASHA (Accredited Social Health Activist)	Community centre with/without TV
1	2	80	81	82	83	84	85	86	87	88	89
694	Krishnuniapalem	Yes	Yes	Yes	a	b	Yes	Yes	Yes	a	Yes
695	Kothapalle	Yes	Yes	Yes	Yes	b	Yes	Yes	Yes	Yes	Yes
696	Gokavaram	Yes	Yes	Yes	Yes	Yes	Yes	Yes	Yes	Yes	Yes
697	Thantikonda	Yes	Yes	Yes	b	a	Yes	Yes	Yes	Yes	Yes
698	Gadelapalem	Yes	Yes	Yes	b	c	Yes	Yes	Yes	b	b
699	Atchutapuram	Yes	Yes	Yes	b	c	Yes	Yes	Yes	Yes	b
700	Gummalladuddi	Yes	Yes	Yes	a	c	Yes	Yes	Yes	Yes	Yes
701	Rampa Yerrampalem	Yes	Yes	Yes	a	c	Yes	Yes	Yes	a	Yes
702	Takurupalem	Yes	Yes	a	a	c	Yes	Yes	Yes	a	b
703	Sudikonda	Yes	Yes	Yes	b	c	Yes	Yes	Yes	a	a
704	Sivaramapatnam	Yes	a	b	c	c	Yes	Yes	Yes	b	a
705	Mallavaram	Yes	Yes	Yes	Yes	c	Yes	Yes	Yes	b	Yes
706	Kalijolla										
707	Bhupatipalem	Yes	a	a	a	c	Yes	a	Yes	a	a
708	Tirumalayapalem	Yes	Yes	Yes	Yes	c	Yes	Yes	Yes	Yes	b
Total		14	12	11	4	1	14	13	14	6	7

**Census of India 2011- Village Directory
Amenities and Land use (As on 2009)**

Name of District : East Godavari

Location Code No.: 545

Name of Mandal Parishad : Gokavaram

Location Code No.: 0568

Availability of miscellaneous facilities (If amenities available code -Yes is given, If not available within the village, the distance range code viz; a for < 5 Kms, b for 5-10 Kms and c for 10+ kms of nearest place where facility is available is given).								Availability of electricity (Yes/No)				Nearest Town		Name of Village	Sl. No.
Sports Field,	Sports Club / Recreation Centre	Cinema / Video Hall	Public Library	Public Reading Room	Newspaper Supply	Assembly Polling station	Birth & Death Registration Office	Power Supply for Domestic Use (ED)	Power Supply for Agricultural Use (EAG)	Power Supply for Commercial Use (EC)	Power Supply for All Uses (EA)	Name	Distance range code i.e. a for <5 Kms, b for 5-10 Kms and c for 10+ kms		
90	91	92	93	94	95	96	97	98	99	100	101	102	103	2	1
c	c	a	a	Yes	Yes	Yes	Yes	Yes	Yes	Yes	Yes	Rajahmundry	c	Krishnuniapalem	694
Yes	c	Yes	b	Yes	Yes	Yes	Yes	Yes	Yes	Yes	Yes	Rajahmundry	c	Kothapalle	695
Yes	c	Yes	Yes	Yes	Yes	Yes	Yes	Yes	Yes	Yes	Yes	Rajahmundry	c	Gokavaram	696
Yes	c	b	Yes	Yes	Yes	Yes	Yes	Yes	Yes	Yes	Yes	Rajahmundry	c	Thantikonda	697
b	c	b	b	Yes	Yes	Yes	Yes	Yes	Yes	Yes	Yes	Rajahmundry	c	Gadelapalem	698
a	c	b	b	Yes	Yes	Yes	Yes	Yes	Yes	Yes	Yes	Rajahmundry	c	Atchutapuram	699
Yes	c	a	a	Yes	Yes	Yes	Yes	Yes	Yes	Yes	Yes	Rajahmundry	c	Gummalladuddi	700
Yes	c	Yes	Yes	Yes	Yes	Yes	Yes	Yes	Yes	Yes	Yes	Rajahmundry	c	Rampa Yerrampalem	701
b	c	a	b	a	Yes	Yes	a	Yes	Yes	Yes	Yes	Rajahmundry	c	Takurupalem	702
a	c	a	b	b	Yes	Yes	Yes	Yes	Yes	Yes	Yes	Rajahmundry	c	Sudikonda	703
a	c	c	a	a	Yes	a	b	Yes	Yes	Yes	Yes	Rajahmundry	c	Sivaramapatnam	704
Yes	c	c	Yes	Yes	Yes	Yes	Yes	Yes	Yes	Yes	Yes	Rajahmundry	c	Mallavaram	705
												Rajahmundry	c	Kalijolla	706
b	c	c	a	a	Yes	a	a	Yes	Yes	Yes	Yes	Rajahmundry	c	Bhupatipalem	707
Yes	c	b	b	Yes	Yes	Yes	Yes	Yes	Yes	Yes	Yes	Rajahmundry	c	Tirumalayapalem	708
7	0	3	4	10	14	12	11	14	14	14	14		0		

**Census of India 2011- Village Directory
Amenities and Land use (As on 2009)**

Name of District : East Godavari

Location Code No.: 545

Name of Mandal Parishad : Gokavaram

Location Code No.: 0568

Sl. No.	Name of Village	Land Use										
		Area under different types of land use (in hectares rounded up to one decimal place)										
		Forests	Area under Non-agricultural Uses	Barren and Un-cultivable land	Permanent Pastures and Other Grazing Lands	Land Under Miscellaneous Tree Crops etc.	Culturable Waste Land	Fallow lands other than current fallows	Current Fallows	Net Area Sown	Total Irrigated Land Area	Total Un-irrigated Land Area
1	2	104	105	106	107	108	109	110	111	112	113	114
694	Krishnuniapalem	0	378	0	0	0	289.3	0	608.5	212.2	820.7	0
695	Kothapalle	0	382	0	0	0	114	0	0	2654	1294	1360
696	Gokavaram	0	325.8	0	0	0	0	0	97.6	913.6	97.6	913.6
697	Thantikonda	0	506.2	0	0	0	34	0	130.4	474.4	474.4	130.4
698	Gadelapalem	0	356.8	0	0	0	40.8	0	367.2	173.2	367.2	173.2
699	Atchutapuram	0	173.4	0	0	0	4	0	332.8	338.8	332.8	338.8
700	Gummalladuddi	0	475	0	0	0	30	0	295.2	420.8	0	716
701	Rampa Yerrampalem	0	633	0	0	0	40.8	0	563.6	122.6	563.6	122.6
702	Takurupalem	0	35.8	0	0	0	49.4	0	51.8	13	51.8	13
703	Sudikonda	0	462.5	0	0	0	9.2	0	0	67.3	0	67.3
704	Sivaramapatnam	0	114	0	0	0	36.4	0	0	41.6	0	41.6
705	Mallavaram	0	201.5	0	0	0	87.6	0	115.3	877.6	115.3	877.6
706	Kalijolla	0	541	0	0	0	0	0	0	0	0	0
707	Bhupatipalem	0	231.5	0	0	0	14.8	0	284	138.7	284	138.7
708	Tirumalayapalem	0	187.3	0	0	0	0	0	24	1561.7	24	1561.7
Total		0	5003.8	0	0	0	750.3	0	2870.4	8009.5	4425.4	6454.5

**Census of India 2011- Village Directory
Amenities and Land use (As on 2009)**

Name of District : East Godavari

Location Code No.: 545

Name of Mandal Parishad : Gokavaram

Location Code No.: 0568

Land Use					Name of three most important commodities manufactured			Name of Village	Sl. No.
Area irrigated by source (in hectare).					First	Second	Third		
Canals (C)	Wells/Tube-wells(W/TW)	Tanks/Lakes(T/L)	Water Falls(WF)	Others(O)					
115	116	117	118	119	120	121	122	2	1
0	0	95.7	725	0	Packing Paper	Rice	Krishnuniapalem		694
0	0	1040	254	0	Sugar	Rice	Kothapalle		695
0	4.8	92.8	0	0		Rice	Gokavaram		696
0	9.6	464.8	0	0	Rice		Thantikonda		697
0	10.4	356.8	0	0			Gadelapalem		698
0	0	110.2	222.6	0			Atchutapuram		699
0	0	0	0	0	Rice		Gummalladuddi		700
0	0	0	563.6	0	Rice		Rampa Yerrampalem		701
0	0	51.8	0	0			Takurupalem		702
0	0	0	0	0			Sudikonda		703
0	0	0	0	0			Sivaramapatnam		704
0	0	115.3	0	0			Mallavaram		705
0	0	0	0	0			Kalijolla		706
0	0	284	0	0			Bhupatipalem		707
0	0	24	0	0			Tirumalayapalem		708
0	24.8	2635.4	1765.2	0					

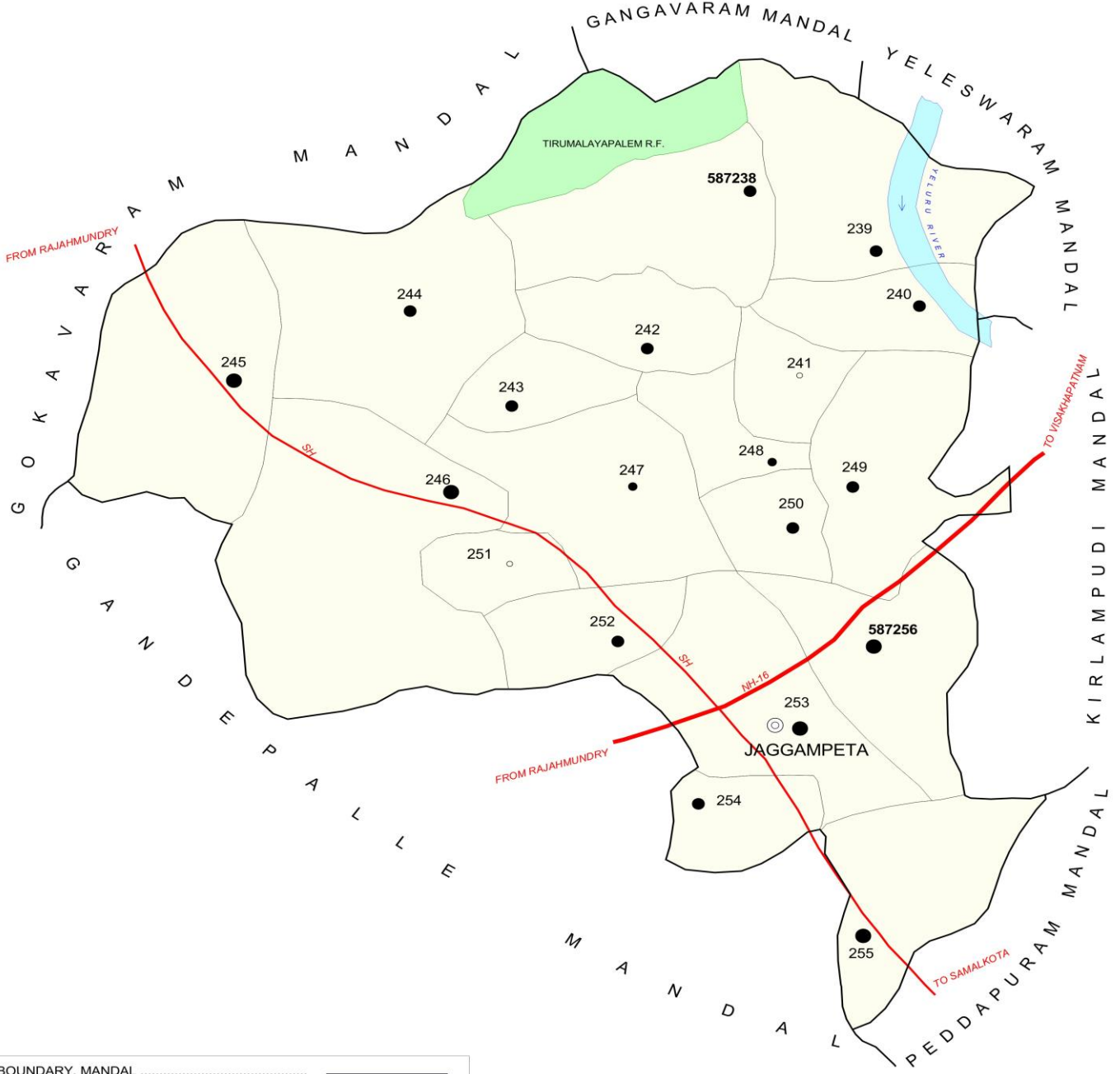
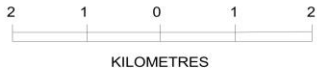
INDIA

ANDHRA PRADESH

JAGGAMPETA MANDAL

EAST GODAVARI DISTRICT

AREA : 182.59 Sq. Kms.
POPULATION : 79640
No. OF TOWNS : Nil
No. OF VILLAGES : 19
DISTANCE FROM Dist.H.Qtrs.
TO MANDAL H.Qtrs. : 35 Kms.



BOUNDARY, MANDAL	
" VILLAGE WITH MDDS CODE	
" FOREST	
HEADQUARTERS, MANDAL	
POPULATION SIZE OF VILLAGES: BELOW 200, 500-999, 1000-4999, 5000 AND ABOVE	
NATIONAL HIGHWAY	
STATE HIGHWAY	
RIVER/STREAM	

**ALPHABETICAL LIST OF VILLAGES (MANDAL PARISHAD WISE)
EAST GODAVARI DISTRICT**

Sl. No.	Name of Village	2011 Census Location Code No.	2001 Census Location Code No.
1	2	3	4
Name of Mandal Parishad : Jaggampeta			
Name of Mandal : Jaggampeta (0015)			
1	Balabhadrapuram	2854504898587247	2814001501826500
2	Gollalagunta	2854504898587248	2814001501826600
3	Govindapuram	2854504898587244	2814001501826200
4	Gurrappalem	2854504898587250	2814001501826800
5	Irripaka	2854504898587240	2814001501825800
6	J. Kothuru	2854504898587252	2814001501827000
7	Jaggampeta	2854504898587253	2814001501827100
8	Kandregula	2854504898587242	2814001501826000
9	Katravulapalle	2854504898587255	2814001501827300
10	Mallisala	2854504898587245	2814001501826300
11	Mamidada	2854504898587239	2814001501825700
12	Manyanvaripalem	2854504898587243	2814001501826100
13	Marripaka	2854504898587249	2814001501826700
14	Narendrapatnam	2854504898587238	2814001501825600
15	Rajapudi	2854504898587246	2814001501826400
16	Ramavaram	2854504898587256	2814001501827400
17	Seethampeta	2854504898587241	2814001501825900
18	Seethanagaram	2854504898587254	2814001501827200
19	Tirupatirajupeta	2854504898587251	2814001501826900

**Census of India 2011- Village Directory
Amenities and Land use (As on 2009)**

Name of District : East Godavari

Location Code No.: 545

Name of Mandal Parishad : Jaggampeta

Location Code No.: 0569

Sl. No.	Name of Village	Location code no.	Total area of the village (in hectares rounded up to one decimal place)	Total population (2011 census)	Number of households (2011 census)	Number of educational amenities available (If not available within the village, the distance range code viz; a for < 5 Kms, b for 5-10 Kms and c for 10+ kms of nearest place where facility is available is given).									
						Pre-Primary school (PP)	Primary school (P)	Middle school (M)	Secondary School (S)	Senior Secondary school (SS)	Degree college of arts science & commerce (ASC)	Engineering college(EC)	Medical college (MC)	Management institute (MI)	Polytechnic (Pt)
1	2	3	4	5	6	7	8	9	10	11	12	13	14	15	16
709	Narendrapatnam	587238	1244	3558	1055	a	2	1	b	c	c	c	c	c	c
710	Mamidada	587239	1260	3105	867	1	3	b	b	c	c	c	c	c	c
711	Iripaka	587240	725	3232	988	a	3	1	b	c	c	c	c	c	c
712	Seethampeta	587241	384	167	52	b	1	a	a	b	b	c	c	c	c
713	Kandregula	587242	808	2280	631	b	1	1	a	b	b	c	c	c	c
714	Manyanvaripalem	587243	1172	2835	796	b	1	1	b	c	c	c	c	c	c
715	Govindapuram	587244	1185	1992	621	b	1	1	a	c	c	c	c	c	c
716	Mallisala	587245	1540	5195	1475	c	2	1	1	c	c	c	c	c	c
717	Rajapudi	587246	2009	9267	2550	2	6	2	2	b	b	c	c	c	c
718	Balabhadrapuram	587247	383	514	137	a	1	a	b	b	b	c	c	c	c
719	Gollalagunta	587248	1061	801	252	b	1	1	1	b	b	c	c	c	c
720	Marripaka	587249	551	1981	566	b	1	a	a	b	b	c	c	c	c
721	Gurrappalem	587250	287	4351	1228	b	3	1	a	b	b	c	c	c	c
722	Tirupatirajupeta	587251	679	35	9	b	a	b	b	b	b	c	c	c	c
723	J. Kothuru	587252	295	3545	971	b	1	b	b	b	b	c	c	c	c
724	Jaggampeta	587253	1886	18879	4991	10	19	10	5	3	2	c	c	c	c
725	Seethanagaram	587254	515	1045	324	a	1	a	a	a	a	c	c	c	c
726	Katravulapalle	587255	1082	11530	3258	2	7	3	3	b	b	b	c	c	c
727	Ramavaram	587256	1498	5328	1410	a	4	1	a	a	a	c	c	c	c
Total			18564	79640	22181	15	58	24	12	3	2	0	0	0	0

**Census of India 2011- Village Directory
Amenities and Land use (As on 2009)**

Name of District : East Godavari

Location Code No.: 545

Name of Mandal Parishad : Jaggampeta

Location Code No.: 0569

Number of educational amenities available (If not available within the village, the distance range code viz; a for <5 Kms, b for 5-10 Kms and c for 10+ kms of nearest place where facility is available is given).				Number of Medical Amenities available. (If not available within the village, the distance range code viz; a for < 5 Kms, b for 5-10 Kms and c for 10+ kms of nearest place where facility is available is given).										Name of Village	Sl. No.	
Vocational training school /ITI	Non-formal training centre (NFTC)	Special school for disabled (SSD)	Others (specify)	Community health centre (CHC)	Primary health centre (PHC)	Primary health sub centre (PHS)	Maternity and child welfare centre (MCW)	T. B. clinic (TBC)	Hospital-allopathic (HA)	Hospital-alternative medicine (HO)	Dispensary (D)	Veterinary hospital (VH)	Mobile health clinic (MHC)			Family welfare centre (FWC)
17	18	19	20	21	22	23	24	25	26	27	28	29	30	31	2	1
c	c	c		c	c	1	c	c	c	c	c	c	c	c	Narendrapatnam	709
c	c	c		c	c	b	c	c	c	c	c	c	c	c	Mamidada	710
c	c	c		c	c	1	c	c	c	c	c	c	c	c	Iripaka	711
b	c	c		b	b	b	c	c	c	c	c	c	b	c	Seethampeta	712
b	c	c		b	b	1	c	c	c	c	c	b	b	c	Kandregula	713
c	c	c		c	c	b	c	c	c	c	c	c	c	c	Manyanvaripalem	714
c	c	c		c	c	1	c	c	c	c	c	a	c	c	Govindapuram	715
c	c	c		c	c	1	c	c	c	c	c	1	c	c	Mallisala	716
b	c	c		b	b	1	c	c	c	c	c	1	b	c	Rajapudi	717
b	c	c		b	b	b	c	c	c	c	c	b	b	c	Balabhadrapuram	718
b	c	c		b	b	b	c	c	c	c	c	b	b	c	Gollalagunta	719
b	c	c		b	b	b	c	c	c	c	b	b	b	c	Marripaka	720
b	c	c		b	b	1	c	c	c	c	b	b	b	c	Gurrappalem	721
b	c	c		b	b	b	c	c	c	c	b	b	b	c	Tirupatirajupeta	722
b	c	c		b	b	1	c	c	c	c	b	b	b	c	J. Kothuru	723
1	c	c		1	1	2	c	c	c	c	1	1	c	c	Jaggampeta	724
a	c	c		a	a	a	c	c	c	c	b	a	a	c	Seethanagaram	725
b	c	c		b	b	2	b	c	c	c	b	1	c	c	Katravulapalle	726
a	c	c		a	a	1	c	c	c	c	b	a	a	c	Ramavaram	727
1	0	0	0	1	1	13	0	0	0	0	1	4	0	0		

**Census of India 2011- Village Directory
Amenities and Land use (As on 2009)**

Name of District : East Godavari

Location Code No.: 545

Name of Mandal Parishad : Jaggampeta

Location Code No.: 0569

Sl. No.	Name of Village	Number of Non-Government Medical Amenities available.							Availability of drinking water - Yes / No								
		Charitable non Govt. hospital/Nursing home.	Medical practitioner with MBBS Degree	Medical practitioner with other degree	Medical practitioner with no degree	Traditional practitioner and faith healer	Medicine Shop	Others	Tap water (Treated/Untreated)	Well water (Covered / Uncovered well)	Hand Pump	Tube wells / Bore well	Spring	River / Canal	Tank / Pond / Lake	Others	
1	2	32	33	34	35	36	37	38	39	40	41	42	43	44	45	46	
709	Narendrapatnam	0	0	0	1	0	1	0	Yes	Yes	Yes	Yes	No	No	Yes	No	
710	Mamidada	0	0	0	2	0	0	0	Yes	No	No	Yes	No	Yes	No	No	
711	Irripaka	0	0	0	2	0	0	0	Yes	No	No	Yes	No	No	No	No	
712	Seethampeta	0	0	0	0	0	0	0	Yes	No	Yes	Yes	No	No	Yes	No	
713	Kandregula	0	0	0	2	0	0	0	Yes	Yes	Yes	Yes	No	No	No	No	
714	Manyanvaripalem	0	0	0	1	0	0	0	Yes	No	Yes	Yes	No	No	Yes	No	
715	Govindapuram	0	0	0	1	0	0	0	Yes	Yes	Yes	Yes	No	No	No	No	
716	Mallisala	0	0	0	2	0	2	0	Yes	Yes	Yes	Yes	No	No	Yes	No	
717	Rajapudi	0	0	0	3	0	2	0	Yes	Yes	Yes	Yes	No	No	Yes	No	
718	Balabhadrapuram	0	0	0	0	0	0	0	Yes	Yes	Yes	Yes	No	No	No	No	
719	Gollalagunta	0	0	0	1	0	0	0	Yes	No	Yes	Yes	No	No	Yes	No	
720	Marripaka	0	0	0	1	0	0	0	Yes	Yes	Yes	Yes	No	No	Yes	No	
721	Gurrappalem	0	0	0	1	0	0	0	Yes	Yes	Yes	Yes	No	No	No	No	
722	Tirupatirajupeta	0	0	0	0	0	0	0	No	Yes	No	No	No	No	No	No	
723	J. Kothuru	0	0	0	1	0	1	0	Yes	Yes	Yes	Yes	No	No	Yes	No	
724	Jaggampeta	1	5	4	7	0	8	0	Yes	Yes	Yes	Yes	No	No	Yes	No	
725	Seethanagaram	0	0	0	0	0	0	0	Yes	Yes	Yes	Yes	No	No	Yes	No	
726	Katravulapalle	0	0	0	4	0	2	0	Yes	No	Yes	Yes	No	No	Yes	No	
727	Ramavaram	0	0	0	3	0	2	0	Yes	No	Yes	Yes	No	No	Yes	No	
Total		1	5	4	32	0	18	0	18	12	16	18	0	1	12	0	

**Census of India 2011- Village Directory
Amenities and Land use (As on 2009)**

Name of District : East Godavari

Location Code No.: 545

Name of Mandal Parishad : Jaggampeta

Location Code No.: 0569

Availability of toilet & others Yes / No				Communication and transport facilities (If amenities available code -Yes is given except for Village Pin Code ,If not available within the village , the distance range code viz; a for < 5 Kms, b for 5-10 Kms and c for 10+ kms of nearest place where facility is available is given).									Name of Village	Sl. No.
Community toilet including bath.	Community toilet excluding bath.	Rural sanitary mart or sanitary hardware outlet available near the village.	Community bio- gas or recycle of waste for productive use.	Post office(PO)	Sub post office (SPO)	Post & Telegraph office (P&TO)	Village Pin Code	Telephones (Land lines)	Public call office (PCO)	Mobile phone coverage	Internet cafes/ Common service centre (CSC)			
47	48	49	50	51	52	53	54	55	56	57	58	2	1	
No	Yes	No	No	c	Yes	c	533435	Yes	Yes	Yes	c	Narendrapatnam	709	
No	Yes	No	No	c	a	c	533435	Yes	Yes	Yes	c	Mamidada	710	
No	Yes	No	No	c	Yes	c	533435	Yes	Yes	Yes	c	Irripaka	711	
No	No	No	No	b	b	b	533435	a	a	Yes	b	Seethampeta	712	
No	No	No	No	b	b	b	533435	Yes	Yes	Yes	b	Kandregula	713	
No	No	No	No	c	a	c	533435	Yes	Yes	Yes	c	Manyanvaripalem	714	
No	No	No	No	c	b	c	533435	a	a	Yes	c	Govindapuram	715	
No	Yes	No	No	c	Yes	c	533435	Yes	Yes	Yes	c	Mallisala	716	
No	Yes	No	No	b	Yes	b	533435	Yes	Yes	Yes	b	Rajapudi	717	
No	No	No	No	b	a	b	533435	a	a	Yes	b	Balabhadrapuram	718	
No	No	No	No	b	a	b	533435	b	b	Yes	b	Gollalagunta	719	
No	No	No	No	b	a	b	533435	Yes	Yes	Yes	b	Marripaka	720	
No	Yes	No	No	b	Yes	b	533435	Yes	Yes	Yes	b	Gurrappalem	721	
No	No	No	No	b	a	b	533435	a	a	Yes	b	Tirupatirajupeta	722	
No	Yes	No	No	b	Yes	b	533435	Yes	Yes	Yes	b	J. Kothuru	723	
No	Yes	No	No	Yes	Yes	Yes	533435	Yes	Yes	Yes	Yes	Jaggampeta	724	
No	No	No	No	a	a	a	533435	Yes	Yes	Yes	a	Seethanagaram	725	
No	Yes	No	No	b	Yes	b	533437	Yes	Yes	Yes	b	Katravulapalle	726	
No	Yes	No	No	a	Yes	a	533435	Yes	Yes	Yes	a	Ramavaram	727	
0	10	0	0	1	9	1		14	14	19	1			

**Census of India 2011- Village Directory
Amenities and Land use (As on 2009)**

Name of District : East Godavari

Location Code No.: 545

Name of Mandal Parishad : Jaggampeta

Location Code No.: 0569

Sl. No.	Name of Village	Communication and transport facilities (If amenities available code -Yes is given except for Village Pin Code, If not available within the village, the distance range code viz; a for < 5 Kms, b for 5-10 Kms and c for 10+ kms of nearest place where facility is available is given).								
		Private courier facility	Bus service (Public & Private)	Railway stations	Auto/Modified Autos	Taxis and Vans	Tractors	Cycle-pulled rickshaws(Manual & Machine driven)	Carts driven by animals	Sea /River ferry service
1	2	59	60	61	62	63	64	65	66	67
709	Narendrapatnam	c	Yes	c	Yes	c	Yes		Yes	c
710	Mamidada	c	Yes	c	Yes	c	Yes		Yes	c
711	Irripaka	c	Yes	c	Yes	c	Yes		Yes	c
712	Seethampeta	b	Yes	c	b	b	b		Yes	c
713	Kandregula	b	Yes	c	Yes	b	Yes		Yes	c
714	Manyanvaripalem	c	Yes	c	Yes	c	Yes		Yes	c
715	Govindapuram	c	Yes	c	a	c	Yes		Yes	c
716	Mallisala	c	Yes	c	Yes	c	Yes		Yes	c
717	Rajapudi	b	Yes	c	Yes	b	Yes		Yes	c
718	Balabhadrapuram	b	Yes	c	a	b	a		Yes	c
719	Gollalagunta	b	Yes	c	Yes	b	Yes		Yes	c
720	Marripaka	b	Yes	c	Yes	b	Yes		Yes	c
721	Gurrappalem	b	Yes	c	Yes	b	Yes		Yes	c
722	Tirupatirajupeta	b	Yes	c	a	b	a		Yes	c
723	J. Kothuru	b	Yes	c	Yes	b	Yes		Yes	c
724	Jaggampeta	Yes	Yes	c	Yes	Yes	Yes	Yes	Yes	c
725	Seethanagaram	a	Yes	c	a	a	Yes		Yes	c
726	Katravulapalle	b	Yes	c	Yes	b	Yes		Yes	c
727	Ramavaram	a	Yes	c	Yes	a	Yes		Yes	c
Total		1	19	0	14	1	16	1	19	0

**Census of India 2011- Village Directory
Amenities and Land use (As on 2009)**

Name of District : East Godavari

Location Code No.: 545

Name of Mandal Parishad : Jaggampeta

Location Code No.: 0569

Village connected to highways,village roads, banks & credit societies (If amenities available code -Yes is given, If not available within the village , the distance range code viz; a for < 5 Kms, b for 5-10 Kms and c for 10+ kms of nearest place where facility is available is given).												Name of Village	Sl. No.
Connected to national highway(NH)	Connected to state highway(SH)	Connected to major district road (MDR)	Connected to others district road	Pucca roads	Kutchcha roads	Water bounded macadam(WBM) roads	Navigable waterway (river/canal)(NW)	Footpaths (FP)	Commercial & Co-operative Banks	ATM	Agricultural Credit Societies		
68	69	70	71	72	73	74	75	76	77	78	79	2	1
c	c	c	Yes	Yes	Yes	Yes		Yes	b	c	a	Narendrapatnam	709
c	c	c	Yes	Yes	Yes	Yes		Yes	a	c	Yes	Mamidada	710
c	c	c	Yes	Yes	Yes	Yes		Yes	b	c	a	Iripaka	711
b	b	b	Yes	a	Yes	b		Yes	b	b	b	Seethampeta	712
b	b	b	Yes	Yes	Yes	b		Yes	b	b	b	Kandregula	713
c	a	Yes	Yes	Yes	Yes	b		Yes	b	c	c	Manyanvaripalem	714
c	b	Yes	Yes	Yes	Yes	c		Yes	b	c	b	Govindapuram	715
c	c	b	Yes	Yes	Yes	Yes		Yes	Yes	c	Yes	Mallisala	716
b	b	Yes	Yes	Yes	Yes	Yes		Yes	a	b	Yes	Rajapudi	717
b	b	Yes	Yes	Yes	Yes	b		Yes	b	b	a	Balabhadrapuram	718
a	b	Yes	Yes	Yes	Yes	b		Yes	b	b	b	Gollalagunta	719
Yes	a	Yes	Yes	Yes	Yes	c		Yes	b	b	b	Marripaka	720
a	b	Yes	Yes	Yes	Yes	Yes		Yes	b	b	b	Gurrappalem	721
b	b	a	Yes	b	Yes	b		Yes	b	b	b	Tirupatirajupeta	722
a	b	b	Yes	Yes	Yes	Yes		Yes	b	b	b	J. Kothuru	723
Yes	b	Yes	Yes	Yes	Yes	Yes		Yes	Yes	Yes	Yes	Jaggampeta	724
a	a	Yes	Yes	Yes	Yes	c		Yes	a	a	a	Seethanagaram	725
b	b	Yes	Yes	Yes	Yes	Yes		Yes	Yes	b	b	Katravulapalle	726
Yes	a	Yes	Yes	Yes	Yes	Yes		Yes	a	a	a	Ramavaram	727
3	0	11	19	17	19	10	0	19	3	1	4		

**Census of India 2011- Village Directory
Amenities and Land use (As on 2009)**

Name of District : East Godavari

Location Code No.: 545

Name of Mandal Parishad : Jaggampeta

Location Code No.: 0569

Sl. No.	Name of Village	Availability of miscellaneous facilities (If amenities available code -Yes is given, If not available within the village, the distance range code viz; a for < 5 Kms, b for 5-10 Kms and c for 10+ kms of nearest place where facility is available is given).									
		Self-Help Group (SHG)	Public distribution system (PDS) shop	Mandis / Regular market	Weekly Haat	Agricultural marketing society	Integrated Child Development Scheme (Nutritional Centres)	Anganwadi Centre (Nutritional Centres)	Others (Nutritional Centres)	ASHA (Accredited Social Health Activist)	Community centre with/without TV
1	2	80	81	82	83	84	85	86	87	88	89
709	Narendrapatnam	Yes	Yes	c	c	c	Yes	Yes	Yes	Yes	Yes
710	Mamidada	Yes	Yes	c	c	c	Yes	Yes	Yes	Yes	b
711	Iripaka	Yes	Yes	c	c	c	Yes	Yes	Yes	Yes	Yes
712	Seethampeta	Yes	a	b	b	c	Yes	Yes	Yes	a	a
713	Kandregula	Yes	Yes	b	b	c	Yes	Yes	Yes	Yes	a
714	Manyanvaripalem	Yes	Yes	c	c	c	Yes	Yes	Yes	Yes	a
715	Govindapuram	Yes	Yes	c	c	c	Yes	Yes	Yes	Yes	a
716	Mallisala	Yes	Yes	a	c	c	Yes	Yes	Yes	Yes	Yes
717	Rajapudi	Yes	Yes	Yes	b	c	Yes	Yes	Yes	Yes	Yes
718	Balabhadrapuram	Yes	Yes	b	b	c	Yes	Yes	Yes	Yes	a
719	Gollalagunta	Yes	Yes	b	b	c	Yes	Yes	Yes	Yes	a
720	Marripaka	Yes	Yes	b	b	c	Yes	Yes	Yes	Yes	Yes
721	Gurrappalem	Yes	Yes	b	b	b	Yes	Yes	Yes	Yes	Yes
722	Tirupatirajupeta	a	a	b	b	b	Yes	a	Yes	a	b
723	J. Kothuru	Yes	Yes	b	b	a	Yes	Yes	Yes	Yes	b
724	Jaggampeta	Yes	Yes	Yes	Yes	Yes	Yes	Yes	Yes	Yes	Yes
725	Seethanagaram	Yes	Yes	a	a	a	Yes	Yes	Yes	Yes	a
726	Katravulapalle	Yes	Yes	Yes	Yes	b	Yes	Yes	Yes	Yes	Yes
727	Ramavaram	Yes	Yes	a	a	c	Yes	Yes	Yes	Yes	Yes
Total		18	17	3	2	1	19	18	19	17	9

**Census of India 2011- Village Directory
Amenities and Land use (As on 2009)**

Name of District : East Godavari

Location Code No.: 545

Name of Mandal Parishad : Jaggampeta

Location Code No.: 0569

Availability of miscellaneous facilities (If amenities available code -Yes is given, If not available within the village, the distance range code viz; a for < 5 Kms, b for 5-10 Kms and c for 10+ kms of nearest place where facility is available is given).								Availability of electricity (Yes/No)				Nearest Town		Name of Village	Sl. No.
Sports Field,	Sports Club / Recreation Centre	Cinema / Video Hall	Public Library	Public Reading Room	Newspaper Supply	Assembly Polling station	Birth & Death Registration Office	Power Supply for Domestic Use (ED)	Power Supply for Agricultural Use (EAG)	Power Supply for Commercial Use (EC)	Power Supply for All Uses (EA)	Name	Distance range code i.e. a for <5 Kms, b for 5-10 Kms and c for 10+ kms		
90	91	92	93	94	95	96	97	98	99	100	101	102	103	2	1
c	c	c	b	Yes	Yes	Yes	Yes	Yes	Yes	Yes	Yes	Peddapuram	c	Narendrapatnam	709
b	c	c	a	Yes	Yes	Yes	Yes	Yes	Yes	Yes	Yes	Peddapuram	c	Mamidada	710
b	c	c	b	Yes	Yes	Yes	Yes	Yes	Yes	Yes	Yes	Peddapuram	c	Irripaka	711
b	c	b	b	a	Yes	a	a	Yes	Yes	Yes	Yes	Peddapuram	c	Seethampeta	712
b	c	b	b	Yes	Yes	Yes	Yes	Yes	Yes	Yes	Yes	Peddapuram	c	Kandregula	713
b	c	c	c	Yes	Yes	Yes	Yes	Yes	Yes	Yes	Yes	Peddapuram	c	Manyanvaripalem	714
a	c	c	c	Yes	Yes	Yes	Yes	Yes	Yes	Yes	Yes	Peddapuram	c	Govindapuram	715
Yes	c	c	c	Yes	Yes	Yes	Yes	Yes	Yes	Yes	Yes	Peddapuram	c	Mallisala	716
Yes	c	b	b	Yes	Yes	Yes	Yes	Yes	Yes	Yes	Yes	Peddapuram	c	Rajapudi	717
a	c	b	b	a	Yes	Yes	b	Yes	Yes	Yes	Yes	Peddapuram	c	Balabhadrapuram	718
Yes	c	b	b	b	Yes	Yes	Yes	Yes	Yes	Yes	Yes	Peddapuram	c	Gollalagunta	719
a	c	b	b	Yes	Yes	Yes	Yes	Yes	Yes	Yes	Yes	Peddapuram	c	Marripaka	720
b	c	b	b	Yes	Yes	Yes	Yes	Yes	Yes	Yes	Yes	Peddapuram	c	Gurrappalem	721
c	c	b	b	b	a	Yes	a	Yes	Yes	Yes	Yes	Peddapuram	c	Tirupatirajupeta	722
a	c	b	b	Yes	Yes	Yes	Yes	Yes	Yes	Yes	Yes	Peddapuram	c	J. Kothuru	723
Yes	c	Yes	Yes	Yes	Yes	Yes	Yes	Yes	Yes	Yes	Yes	Peddapuram	c	Jaggampeta	724
a	c	a	a	Yes	Yes	Yes	Yes	Yes	Yes	Yes	Yes	Peddapuram	c	Seethanagaram	725
Yes	c	b	b	Yes	Yes	Yes	Yes	Yes	Yes	Yes	Yes	Peddapuram	b	Katravulapalle	726
a	c	a	a	Yes	Yes	Yes	Yes	Yes	Yes	Yes	Yes	Peddapuram	c	Ramavaram	727
5	0	1	1	15	18	18	16	19	19	19	19		0		

Census of India 2011- Village Directory
Amenities and Land use (As on 2009)

Name of District : East Godavari

Location Code No.: 545

Name of Mandal Parishad : Jaggampeta

Location Code No.: 0569

Sl. No.	Name of Village	Land Use										
		Area under different types of land use (in hectares rounded up to one decimal place)										
		Forests	Area under Non-agricultural Uses	Barren and Un-cultivable land	Permanent Pastures and Other Grazing Lands	Land Under Miscellaneous Tree Crops etc.	Culturable Waste Land	Fallow lands other than current fallows	Current Fallows	Net Area Sown	Total Irrigated Land Area	Total Un-irrigated Land Area
1	2	104	105	106	107	108	109	110	111	112	113	114
709	Narendrapatnam	0	182.1	0	0	0	0	0	677.5	384.4	0	1061.9
710	Mamidada	0	502.9	0	0	0	90.6	0	470.2	196.3	470.2	196.3
711	Iripaka	0	22.8	0	0	0	19	0	596.1	87.1	0	683.2
712	Seethampeta	0	22.4	0	0	0	0	0	223.6	138	0	361.6
713	Kandregula	0	20.8	0	0	0	43	0	424.2	320	424.2	320
714	Manyanvaripalem	0	202.6	0	0	0	20.6	0	336.1	612.7	336.1	612.7
715	Govindapuram	0	83.1	0	0	0	214.1	0	85	802.8	85	802.8
716	Mallisala	0	157.2	0	0	0	172.1	0	267	943.7	0	1210.7
717	Rajapudi	0	119	0	0	0	86	0	96	1708	96	1708
718	Balabhadrapuram	0	30	0	0	0	3.9	0	42.7	306.4	42.7	306.4
719	Gollalagunta	0	121.7	0	0	0	123.5	0	101.2	714.6	101.2	714.6
720	Marripaka	0	81.2	0	0	0	8.1	0	155.8	305.9	155.8	305.9
721	Gurrappalem	0	70.1	0	0	0	2.3	0	139.8	74.8	139.8	74.8
722	Tirupatirajupeta	0	3.5	0	0	0	31.2	0	33.9	610.4	0	644.3
723	J. Kothuru	0	12.4	0	0	0	35.9	0	90.6	156.1	90.6	156.1
724	Jaggampeta	0	583.9	0	0	0	0	0	869.5	432.6	0	1302.1
725	Seethanagaram	0	24	0	0	0	29	0	317	145	0	462
726	Katravulapalle	0	184.4	0	0	0	0	0	652.6	245	0	897.6
727	Ramavaram	0	237.2	0	0	0	14.8	0	778.2	467.8	0	1246
Total		0	2661.3	0	0	0	894.1	0	6357	8651.6	1941.6	13067

**Census of India 2011- Village Directory
Amenities and Land use (As on 2009)**

Name of District : East Godavari

Location Code No.: 545

Name of Mandal Parishad : Jaggampeta

Location Code No.: 0569

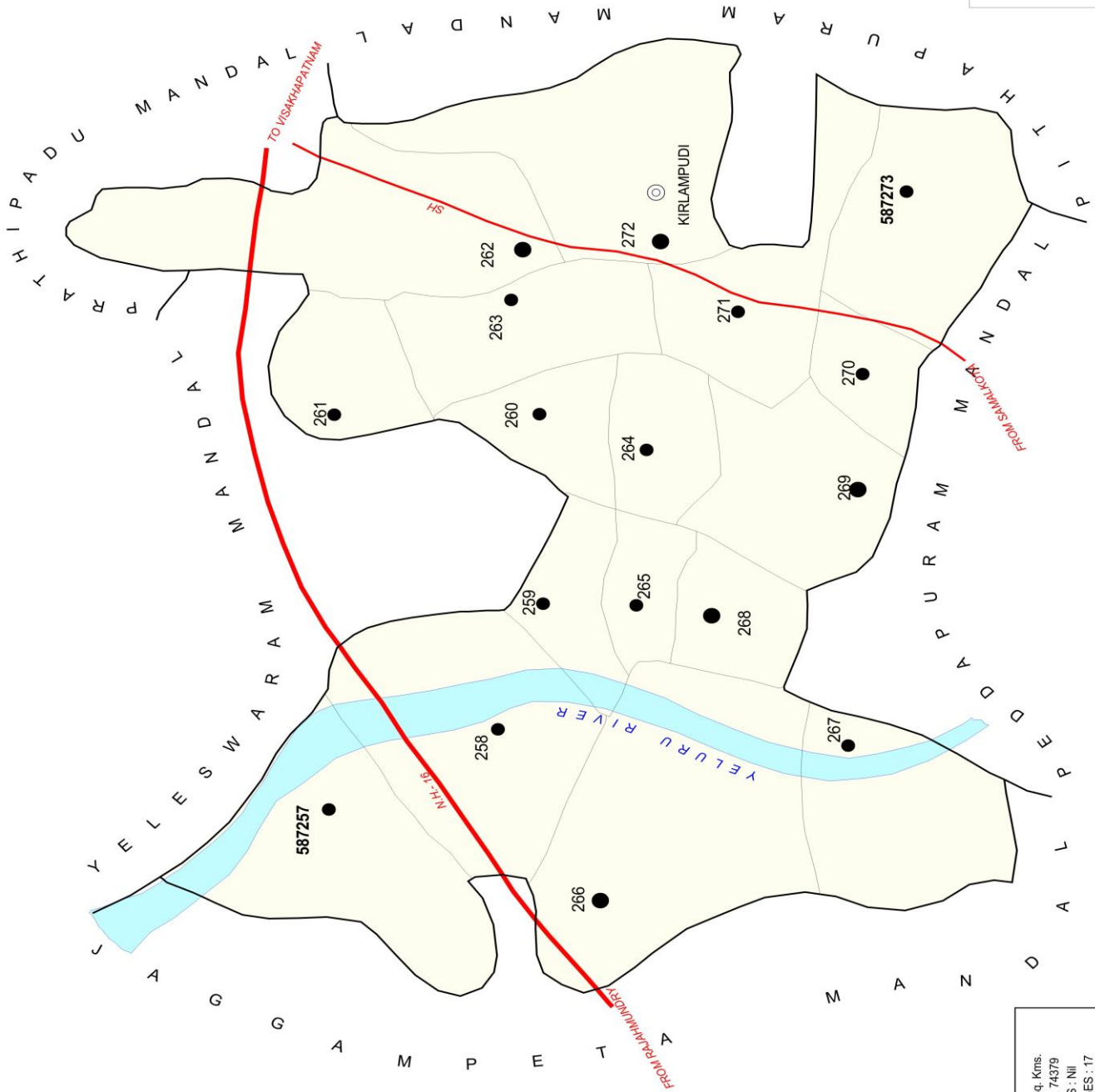
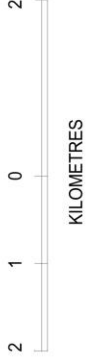
Land Use					Name of three most important commodities manufactured			Name of Village	Sl. No.
Area irrigated by source (in hectare).					First	Second	Third		
Canals (C)	Wells/Tube-wells(W/TW)	Tanks/Lakes(T/L)	Water Falls(WF)	Others(O)					
115	116	117	118	119	120	121	122	2	1
0	0	0	0	0				Narendrapatnam	709
0	198.3	271.9	0	0				Mamidada	710
0	0	0	0	0				Iripaka	711
0	0	0	0	0				Seethampeta	712
0	0	424.2	0	0				Kandregula	713
0	0	336.1	0	0				Manyanvaripalem	714
0	8.1	76.9	0	0				Govindapuram	715
0	0	0	0	0				Mallisala	716
0	3.6	60	0	32.4				Rajapudi	717
0	27.2	15.5	0	0				Balabhadrapuram	718
20.2	81	0	0	0				Gollalagunta	719
0	24	131.8	0	0				Marripaka	720
0	0	139.8	0	0				Gurrappalem	721
0	0	0	0	0				Tirupatirajupeta	722
0	0	90.6	0	0				J. Kothuru	723
0	0	0	0	0	Tiles	Coir Products		Jaggampeta	724
0	0	0	0	0				Seethanagaram	725
0	0	0	0	0				Katravulapalle	726
0	0	0	0	0	Tiles	Ceramic Items		Ramavaram	727
20.2	342.2	1546.8	0	32					

INDIA

ANDHRA PRADESH

KIRLAMPUDI MANDAL

EAST GODAVARI DISTRICT



BOUNDARY, MANDAL
"	VILLAGE WITH MDS CODE
HEADQUARTERS, MANDAL
POPULATION SIZE OF VILLAGES:	
1000-4999, 5000 AND ABOVE
NATIONAL HIGHWAY
STATE HIGHWAY
RIVER/STREAM

AREA : 78.57 Sq. Kms.
 POPULATION : 74379
 No. OF TOWNS : Nil
 No. OF VILLAGES : 17
 DISTANCE FROM Dist.H. Qtrs.
 TO MANDAL H. Qtrs. : 30 Kms.

**ALPHABETICAL LIST OF VILLAGES (MANDAL PARISHAD WISE)
EAST GODAVARI DISTRICT**

Sl. No.	Name of Village	2011 Census Location Code No.	2001 Census Location Code No.
1	2	3	4
Name of Mandal Parishad : Kirlampudi			
Name of Mandal : Kirlampudi (0016)			
1	Bhupalapatnam	2854504899587264	2814001601828200
2	Burugupudi	2854504899587266	2814001601828400
3	Chillangi	2854504899587263	2814001601828100
4	Geddanapalle	2854504899587260	2814001601827800
5	Goneda	2854504899587267	2814001601828500
6	Jagapathinagaram	2854504899587262	2814001601828000
7	Kirlampudi	2854504899587272	2814001601829000
8	Krishnavaram	2854504899587258	2814001601827600
9	Mukkollu	2854504899587273	2814001601829100
10	Rajupalem	2854504899587270	2814001601828800
11	Ramakrishnapuram	2854504899587271	2814001601828900
12	S. Thimmapuram	2854504899587265	2814001601828300
13	Somavaram	2854504899587257	2814001601827500
14	Sungarayunipalem	2854504899587259	2814001601827700
15	Thamarada	2854504899587268	2814001601828600
16	Veeravaram	2854504899587269	2814001601828700
17	Velanka	2854504899587261	2814001601827900

**Census of India 2011- Village Directory
Amenities and Land use (As on 2009)**

Name of District : East Godavari

Location Code No.: 545

Name of Mandal Parishad : Kirlampudi

Location Code No.: 0570

Sl. No.	Name of Village	Location code no.	Total area of the village (in hectares rounded up to one decimal place)	Total population (2011 census)	Number of households (2011 census)	Number of educational amenities available (If not available within the village, the distance range code viz; a for < 5 Kms, b for 5-10 Kms and c for 10+ kms of nearest place where facility is available is given).									
						Pre-Primary school (PP)	Primary school (P)	Middle school (M)	Secondary School (S)	Senior Secondary school (SS)	Degree college of arts science & commerce (ASC)	Engineering college(EC)	Medical college (MC)	Management institute (MI)	Polytechnic (Pt)
1	2	3	4	5	6	7	8	9	10	11	12	13	14	15	16
728	Somavaram	587257	907	4249	1132	4	2	1	1	b	b	c	c	c	c
729	Krishnavaram	587258	369	2423	681	1	2	1	a	b	b	c	c	c	c
730	Sungarayunipalem	587259	278	3088	827	3	1	a	a	b	c	c	c	c	c
731	Geddanapalle	587260	362	4711	1402	5	3	2	1	b	b	c	c	c	c
732	Velanka	587261	532	4120	1014	4	2	1	a	a	a	c	c	c	c
733	Jagapathinagaram	587262	1015	7998	2138	8	4	a	a	a	l	c	c	c	c
734	Chillangi	587263	535	3998	1011	4	4	1	a	a	a	c	c	c	c
735	Bhupalapatnam	587264	291	1589	444	2	1	a	a	a	a	c	c	c	c
736	S. Thimmapuram	587265	306	2058	563	2	1	1	a	b	b	c	c	c	c
737	Burugupudi	587266	1009	9090	2574	5	4	1	1	b	b	c	c	c	c
738	Goneda	587267	495	4475	1187	3	3	a	a	c	c	c	c	c	c
739	Thamarada	587268	416	5174	1437	3	2	1	1	c	c	c	c	c	c
740	Veeravaram	587269	694	5617	1423	6	2	1	1	b	b	c	c	c	c
741	Rajupalem	587270	295	2155	602	2	2	a	a	a	a	b	c	c	c
742	Ramakrishnapuram	587271	225	1408	371	2	1	a	a	a	a	c	c	c	c
743	Kirlampudi	587272	1071	9609	2609	7	5	4	2	1	2	c	c	c	c
744	Mukkollu	587273	535	2617	718	3	3	1	b	b	b	c	c	c	c
Total			9335	74379	20133	64	42	15	7	1	3	0	0	0	0

**Census of India 2011- Village Directory
Amenities and Land use (As on 2009)**

Name of District : East Godavari

Location Code No.: 545

Name of Mandal Parishad : Kirlampudi

Location Code No.: 0570

Number of educational amenities available (If not available within the village, the distance range code viz; a for <5 Kms, b for 5-10 Kms and c for 10+ kms of nearest place where facility is available is given).				Number of Medical Amenities available. (If not available within the village, the distance range code viz; a for < 5 Kms, b for 5-10 Kms and c for 10+ kms of nearest place where facility is available is given).										Name of Village	Sl. No.	
Vocational training school /ITI	Non-formal training centre (NFTC)	Special school for disabled (SSD)	Others (specify)	Community health centre (CHC)	Primary health centre (PHC)	Primary health sub centre (PHS)	Maternity and child welfare centre (MCW)	T. B. clinic (TBC)	Hospital-allopathic (HA)	Hospital-alternative medicine (HO)	Dispensary (D)	Veterinary hospital (VH)	Mobile health clinic (MHC)			Family welfare centre (FWC)
17	18	19	20	21	22	23	24	25	26	27	28	29	30	31	2	1
c	b	c		c	c	1	b	c	c	c	c	c	1	c	Somavaram	728
b	a	c		c	c	a	c	c	c	c	c	c	c	c	Krishnavaram	729
c	b	c		c	b	b	c	c	c	c	c	b	b	c	Sungarayunipalem	730
b	b	c		c	a	1	c	c	c	c	c	b	b	c	Geddanapalle	731
a	a	c		c	a	1	c	c	c	c	c	c	c	c	Velanka	732
a	a	c		c	a	1	c	c	c	c	c	a	1	c	Jagapathinagaram	733
a	a	c		c	a	1	c	c	c	c	c	a	a	c	Chillangi	734
b	a	c		c	a	b	c	c	c	c	c	a	a	c	Bhupalapatnam	735
b	b	c		c	a	1	c	c	c	c	c	1	a	c	S. Thimmapuram	736
b	b	c		c	c	2	c	c	c	c	c	b	c	c	Burugupudi	737
c	b	c		b	b	1	c	c	c	c	c	b	b	c	Goneda	738
c	b	c		b	b	1	c	c	c	c	c	b	b	c	Thamarada	739
c	b	c		c	b	1	c	c	c	c	c	1	1	c	Veeravaram	740
a	a	c		c	a	1	b	c	c	c	c	a	a	c	Rajupalem	741
a	a	c		c	a	a	c	c	c	c	c	a	a	c	Ramakrishnapuram	742
1	1	c		c	1	2	c	c	c	c	c	1	a	c	Kirlampudi	743
b	b	c		c	b	b	c	c	c	c	c	b	1	c	Mukkollu	744
1	1	0	0	0	1	14	0	0	0	0	0	3	4	0		

**Census of India 2011- Village Directory
Amenities and Land use (As on 2009)**

Name of District : East Godavari

Location Code No.: 545

Name of Mandal Parishad : Kirlampudi

Location Code No.: 0570

Sl. No.	Name of Village	Number of Non-Government Medical Amenities available.							Availability of drinking water - Yes / No								
		Charitable non Govt. hospital/Nursing home.	Medical practitioner with MBBS Degree	Medical practitioner with other degree	Medical practitioner with no degree	Traditional practitioner and faith healer	Medicine Shop	Others	Tap water (Treated/Untreated)	Well water (Covered / Uncovered well)	Hand Pump	Tube wells / Bore well	Spring	River / Canal	Tank / Pond / Lake	Others	
1	2	32	33	34	35	36	37	38	39	40	41	42	43	44	45	46	
728	Somavaram	0	0	0	1	0	0	0	Yes	Yes	Yes	Yes	No	Yes	Yes	No	
729	Krishnavaram	0	0	0	1	0	0	0	Yes	Yes	Yes	Yes	No	Yes	No	No	
730	Sungarayunipalem	0	0	0	2	0	1	0	Yes	Yes	Yes	Yes	No	Yes	Yes	No	
731	Geddanapalle	0	0	0	1	0	0	0	Yes	Yes	Yes	Yes	No	Yes	Yes	No	
732	Velanka	0	0	0	1	0	1	0	Yes	Yes	Yes	Yes	No	No	Yes	No	
733	Jagapathinagaram	0	0	0	2	0	1	0	Yes	Yes	Yes	Yes	No	No	Yes	No	
734	Chillangi	1	0	2	0	0	0	0	Yes	Yes	Yes	Yes	No	No	Yes	No	
735	Bhupalapatnam	0	0	0	1	0	0	0	Yes	Yes	Yes	Yes	No	Yes	Yes	No	
736	S. Thimmapuram	0	0	0	2	0	0	0	Yes	Yes	Yes	Yes	No	Yes	Yes	No	
737	Burugupudi	0	0	0	1	0	1	0	Yes	Yes	Yes	Yes	No	Yes	Yes	No	
738	Goneda	0	0	0	2	0	2	0	Yes	Yes	Yes	Yes	No	Yes	Yes	No	
739	Thamarada	0	0	0	1	0	1	0	Yes	Yes	Yes	Yes	No	Yes	Yes	No	
740	Veeravaram	0	0	0	2	0	2	0	Yes	Yes	Yes	Yes	No	Yes	Yes	No	
741	Rajupalem	0	0	0	1	0	0	0	Yes	Yes	Yes	Yes	No	Yes	Yes	No	
742	Ramakrishnapuram	0	0	0	1	0	0	0	Yes	Yes	Yes	Yes	No	Yes	Yes	No	
743	Kirlampudi	2	0	3	0	4	6	0	Yes	Yes	Yes	Yes	No	Yes	Yes	No	
744	Mukkollu	0	0	0	1	0	0	0	Yes	Yes	Yes	Yes	No	No	Yes	No	
Total		3	0	5	20	4	15	0	17	17	17	17	0	13	16	0	

**Census of India 2011- Village Directory
Amenities and Land use (As on 2009)**

Name of District : East Godavari

Location Code No.: 545

Name of Mandal Parishad : Kirlampudi

Location Code No.: 0570

Availability of toilet & others Yes / No				Communication and transport facilities (If amenities available code -Yes is given except for Village Pin Code ,If not available within the village , the distance range code viz; a for < 5 Kms, b for 5-10 Kms and c for 10+ kms of nearest place where facility is available is given).									Name of Village	Sl. No.
Community toilet including bath.	Community toilet excluding bath.	Rural sanitary mart or sanitary hardware outlet available near the village.	Community bio- gas or recycle of waste for productive use.	Post office(PO)	Sub post office (SPO)	Post & Telegraph office (P&TO)	Village Pin Code	Telephones (Land lines)	Public call office (PCO)	Mobile phone coverage	Internet cafes/ Common service centre (CSC)			
47	48	49	50	51	52	53	54	55	56	57	58	2	1	
No	Yes	No	No	b	Yes	b	533435	Yes	Yes	Yes	b	Somavaram	728	
No	No	Yes	No	a	Yes	a	533435	Yes	Yes	Yes	a	Krishnavaram	729	
No	No	No	No	b	Yes	b	533431	Yes	Yes	Yes	b	Sungarayunipalem	730	
No	Yes	Yes	No	b	Yes	b	533431	Yes	Yes	Yes	b	Geddanapalle	731	
No	Yes	No	No	a	Yes	a	533431	Yes	Yes	Yes	a	Velanka	732	
No	Yes	Yes	No	a	Yes	a	533431	Yes	Yes	Yes	a	Jagapathinagaram	733	
No	Yes	Yes	No	a	Yes	a	533431	Yes	Yes	Yes	a	Chillangi	734	
No	No	No	No	a	Yes	a	533431	Yes	Yes	Yes	a	Bhupalapatnam	735	
No	No	No	No	b	Yes	b	533431	Yes	Yes	Yes	b	S. Thimmapuram	736	
No	Yes	No	No	b	Yes	b	533435	Yes	Yes	Yes	b	Burugupudi	737	
No	Yes	Yes	No	b	Yes	b	533437	Yes	Yes	Yes	b	Goneda	738	
No	Yes	No	No	b	Yes	b	533437	Yes	Yes	Yes	b	Tamarada	739	
No	Yes	No	No	b	Yes	b	533431	Yes	Yes	Yes	b	Veeravaram	740	
No	No	No	No	a	Yes	a	533431	Yes	Yes	Yes	a	Rajupalem	741	
No	No	Yes	No	a	Yes	a	533431	Yes	Yes	Yes	a	Ramakrishnapuram	742	
No	Yes	Yes	No	Yes	b	Yes	533431	Yes	Yes	Yes	Yes	Kirlampudi	743	
No	No	Yes	No	b	Yes	b	533431	Yes	Yes	Yes	b	Mukkollu	744	
0	10	8	0	1	16	1		17	17	17	1			

**Census of India 2011- Village Directory
Amenities and Land use (As on 2009)**

Name of District : East Godavari

Location Code No.: 545

Name of Mandal Parishad : Kirlampudi

Location Code No.: 0570

Sl. No.	Name of Village	Communication and transport facilities (If amenities available code -Yes is given except for Village Pin Code, If not available within the village, the distance range code viz; a for < 5 Kms, b for 5-10 Kms and c for 10+ kms of nearest place where facility is available is given).								
		Private courier facility	Bus service (Public & Private)	Railway stations	Auto/Modified Autos	Taxis and Vans	Tractors	Cycle-pulled rickshaws(Manual & Machine driven)	Carts driven by animals	Sea /River ferry service
1	2	59	60	61	62	63	64	65	66	67
728	Somavaram	b	Yes	c	Yes	b	Yes		Yes	c
729	Krishnavaram	a	Yes	c	Yes	b	Yes		Yes	c
730	Sungarayunipalem	b	Yes	c	Yes	Yes	Yes	Yes	Yes	c
731	Geddanapalle	b	Yes	c	Yes	b	Yes		Yes	c
732	Velanka	a	Yes	c	Yes	a	a	Yes	Yes	c
733	Jagapathinagaram	a	Yes	c	Yes	c	Yes	Yes	Yes	c
734	Chillangi	a	Yes	c	Yes	a	Yes	Yes	Yes	c
735	Bhupalapatnam	a	Yes	c	Yes	a	Yes	Yes	Yes	c
736	S. Thimmapuram	b	Yes	c	Yes	c	Yes	Yes	Yes	c
737	Burugupudi	b	Yes	c	Yes	b	Yes	Yes	Yes	c
738	Goneda	b	Yes	c	Yes	Yes	Yes	Yes	Yes	c
739	Thamarada	b	Yes	c	Yes	Yes	Yes	Yes	Yes	c
740	Veeravaram	b	Yes	c	Yes	b	Yes		Yes	c
741	Rajupalem	a	Yes	c	Yes	Yes	Yes	Yes	Yes	c
742	Ramakrishnapuram	a	Yes	c	Yes	Yes	Yes	Yes	Yes	c
743	Kirlampudi	Yes	Yes	c	Yes	Yes	Yes	Yes	Yes	c
744	Mukkollu	b	Yes	c	Yes	b	Yes	Yes	Yes	c
Total		1	17	0	17	6	16	13	17	0

**Census of India 2011- Village Directory
Amenities and Land use (As on 2009)**

Name of District : East Godavari

Location Code No.: 545

Name of Mandal Parishad : Kirlampudi

Location Code No.: 0570

Village connected to highways,village roads, banks & credit societies (If amenities available code -Yes is given, If not available within the village , the distance range code viz; a for < 5 Kms, b for 5-10 Kms and c for 10+ kms of nearest place where facility is available is given).												Name of Village	Sl. No.
Connected to national highway(NH)	Connected to state highway(SH)	Connected to major district road (MDR)	Connected to others district road	Pucca roads	Kutchcha roads	Water bounded macadam(WBM) roads	Navigable waterway (river/canal)(NW)	Footpaths (FP)	Commercial & Co-operative Banks	ATM	Agricultural Credit Societies		
68	69	70	71	72	73	74	75	76	77	78	79	2	1
Yes	b	Yes	Yes	Yes	Yes	Yes		Yes	Yes	b	Yes	Somavaram	728
Yes	c	Yes	Yes	Yes	Yes	b		Yes	b	b	Yes	Krishnavaram	729
b	c	c	Yes	Yes	Yes	Yes		Yes	b	c	a	Sungarayunipalem	730
b	c	b	Yes	Yes	Yes	Yes		Yes	Yes	b	Yes	Geddanapalle	731
a	c	Yes	Yes	Yes	Yes	Yes		Yes	b	b	Yes	Velanka	732
Yes	c	Yes	Yes	Yes	Yes	Yes		Yes	a	a	a	Jagapathinagaram	733
b	c	Yes	Yes	Yes	Yes	Yes		Yes	a	b	a	Chillangi	734
b	c	b	Yes	Yes	Yes	c		Yes	b	c	b	Bhupalapatnam	735
b	c	a	Yes	Yes	Yes	b		Yes	b	b	b	S. Thimmapuram	736
b	b	c	Yes	Yes	Yes	Yes		Yes	b	b	b	Burugupudi	737
c	b	b	Yes	Yes	Yes	Yes		Yes	Yes	b	Yes	Goneda	738
c	b	b	Yes	Yes	Yes	Yes		Yes	b	b	a	Thamarada	739
c	c	b	Yes	Yes	Yes	Yes		Yes	Yes	b	Yes	Veeravaram	740
c	c	Yes	Yes	Yes	Yes	b		Yes	a	b	Yes	Rajupalem	741
b	c	Yes	Yes	Yes	Yes	c		Yes	a	b	Yes	Ramakrishnapuram	742
b	c	Yes	Yes	Yes	Yes	Yes		Yes	Yes	a	Yes	Kirlampudi	743
c	c	Yes	Yes	Yes	Yes	b		Yes	b	c	b	Mukkollu	744
3	0	9	17	17	17	11	0	17	5	0	9		

**Census of India 2011- Village Directory
Amenities and Land use (As on 2009)**

Name of District : East Godavari

Location Code No.: 545

Name of Mandal Parishad : Kirlampudi

Location Code No.: 0570

Sl. No.	Name of Village	Availability of miscellaneous facilities (If amenities available code -Yes is given, If not available within the village, the distance range code viz; a for < 5 Kms, b for 5-10 Kms and c for 10+ kms of nearest place where facility is available is given).									
		Self-Help Group (SHG)	Public distribution system (PDS) shop	Mandis / Regular market	Weekly Haat	Agricultural marketing society	Integrated Child Development Scheme (Nutritional Centres)	Anganwadi Centre (Nutritional Centres)	Others (Nutritional Centres)	ASHA (Accredited Social Health Activist)	Community centre with/without TV
1	2	80	81	82	83	84	85	86	87	88	89
728	Somavaram	Yes	Yes	Yes	Yes	b	Yes	Yes	Yes	Yes	Yes
729	Krishnavaram	Yes	Yes	Yes	b	b	Yes	Yes	Yes	Yes	Yes
730	Sungarayunipalem	Yes	Yes	Yes	Yes	b	Yes	Yes	Yes	Yes	a
731	Geddanapalle	Yes	Yes	Yes	Yes	b	Yes	Yes	Yes	Yes	a
732	Velanka	Yes	Yes	Yes	a	a	Yes	Yes	Yes	Yes	Yes
733	Jagapathinagaram	Yes	Yes	Yes	Yes	Yes	Yes	Yes	Yes	Yes	Yes
734	Chillangi	Yes	Yes	Yes	Yes	a	Yes	Yes	Yes	Yes	Yes
735	Bhupalapatnam	Yes	Yes	Yes	a	a	Yes	Yes	Yes	Yes	a
736	S. Thimmapuram	Yes	Yes	Yes	b	b	Yes	Yes	Yes	Yes	Yes
737	Burugupudi	Yes	Yes	Yes	Yes	c	Yes	Yes	Yes	Yes	Yes
738	Goneda	Yes	Yes	Yes	Yes	b	Yes	Yes	Yes	Yes	Yes
739	Thamarada	Yes	Yes	Yes	Yes	b	Yes	Yes	Yes	Yes	Yes
740	Veeravaram	Yes	Yes	Yes	Yes	b	Yes	Yes	Yes	Yes	a
741	Rajupalem	Yes	Yes	Yes	a	b	Yes	Yes	Yes	Yes	a
742	Ramakrishnapuram	Yes	Yes	Yes	b	a	Yes	Yes	Yes	Yes	b
743	Kirlampudi	Yes	Yes	Yes	Yes	Yes	Yes	Yes	Yes	Yes	Yes
744	Mukkollu	Yes	Yes	Yes	b	b	Yes	Yes	Yes	Yes	Yes
Total		17	17	17	10	2	17	17	17	17	11

**Census of India 2011- Village Directory
Amenities and Land use (As on 2009)**

Name of District : East Godavari

Location Code No.: 545

Name of Mandal Parishad : Kirlampudi

Location Code No.: 0570

Availability of miscellaneous facilities (If amenities available code -Yes is given, If not available within the village, the distance range code viz; a for < 5 Kms, b for 5-10 Kms and c for 10+ kms of nearest place where facility is available is given).								Availability of electricity (Yes/No)				Nearest Town		Name of Village	Sl. No.
Sports Field,	Sports Club / Recreation Centre	Cinema / Video Hall	Public Library	Public Reading Room	Newspaper Supply	Assembly Polling station	Birth & Death Registration Office	Power Supply for Domestic Use (ED)	Power Supply for Agricultural Use (EAG)	Power Supply for Commercial Use (EC)	Power Supply for All Uses (EA)	Name	Distance range code i.e. a for <5 Kms, b for 5-10 Kms and c for 10+ kms		
90	91	92	93	94	95	96	97	98	99	100	101	102	103	2	1
b	c	b	b	Yes	Yes	Yes	Yes	Yes	Yes	Yes	Yes	Peddapuram	b	Somavaram	728
b	c	b	b	Yes	Yes	Yes	Yes	Yes	Yes	Yes	Yes	Peddapuram	c	Krishnavaram	729
a	c	b	b	Yes	Yes	Yes	Yes	Yes	Yes	Yes	Yes	Peddapuram	c	Sungarayunipalem	730
Yes	c	Yes	Yes	Yes	Yes	Yes	Yes	Yes	Yes	Yes	Yes	Peddapuram	c	Geddanapalle	731
a	c	a	a	Yes	Yes	Yes	Yes	Yes	Yes	Yes	Yes	Peddapuram	c	Velanka	732
b	c	Yes	Yes	Yes	Yes	Yes	Yes	Yes	Yes	Yes	Yes	Peddapuram	c	Jagathinagaram	733
b	c	a	a	Yes	Yes	Yes	Yes	Yes	Yes	Yes	Yes	Peddapuram	c	Chillangi	734
b	c	a	a	Yes	Yes	Yes	Yes	Yes	Yes	Yes	Yes	Peddapuram	c	Bhupalapatnam	735
a	c	a	b	Yes	Yes	Yes	Yes	Yes	Yes	Yes	Yes	Peddapuram	c	S. Thimmapuram	736
Yes	c	c	Yes	Yes	Yes	Yes	Yes	Yes	Yes	Yes	Yes	Peddapuram	c	Burugupudi	737
a	c	b	b	Yes	Yes	Yes	Yes	Yes	Yes	Yes	Yes	Peddapuram	c	Goneda	738
Yes	c	b	b	Yes	Yes	Yes	Yes	Yes	Yes	Yes	Yes	Peddapuram	c	Thamarada	739
Yes	c	a	a	Yes	Yes	Yes	Yes	Yes	Yes	Yes	Yes	Peddapuram	c	Veeravaram	740
a	c	a	a	Yes	Yes	Yes	Yes	Yes	Yes	Yes	Yes	Peddapuram	b	Rajupalem	741
b	c	a	a	Yes	Yes	Yes	Yes	Yes	Yes	Yes	Yes	Peddapuram	c	Ramakrishnapuram	742
Yes	c	Yes	Yes	Yes	Yes	Yes	Yes	Yes	Yes	Yes	Yes	Peddapuram	c	Kirlampudi	743
b	c	b	b	Yes	Yes	Yes	Yes	Yes	Yes	Yes	Yes	Peddapuram	c	Mukkollu	744
5	0	3	4	17	17	17	17	17	17	17	17		0		

**Census of India 2011- Village Directory
Amenities and Land use (As on 2009)**

Name of District : East Godavari

Location Code No.: 545

Name of Mandal Parishad : Kirlampudi

Location Code No.: 0570

Sl. No.	Name of Village	Land Use										
		Area under different types of land use (in hectares rounded up to one decimal place)										
		Forests	Area under Non-agricultural Uses	Barren and Un-cultivable land	Permanent Pastures and Other Grazing Lands	Land Under Miscellaneous Tree Crops etc.	Culturable Waste Land	Fallow lands other than current fallows	Current Fallows	Net Area Sown	Total Irrigated Land Area	Total Un-irrigated Land Area
1	2	104	105	106	107	108	109	110	111	112	113	114
728	Somavaram	0	438.2	0	0	0	0	0	0	468.8	437.2	31.6
729	Krishnavaram	0	66.8	0	0	0	0	0	0	302.2	274	28.2
730	Sungarayunipalem	0	65.1	0	0	0	0	0	7.3	205.6	205.6	7.3
731	Geddanapalle	0	73.7	0	0	0	0	0	10.3	278	278	10.3
732	Velanka	0	118.8	0	0	0	0	0	0	413.2	318.2	95
733	Jagapathinagaram	0	456.2	0	0	0	0	0	42	516.8	516.8	42
734	Chillangi	0	269.1	0	0	0	0	0	3.3	262.6	262.6	3.3
735	Bhupalapatnam	0	47.8	0	0	0	0	0	0	243.2	241.6	1.6
736	S. Thimmapuram	0	43.8	0	0	0	0	0	0	262.2	262.2	0
737	Burugupudi	0	284.6	0	0	0	0	0	0	724.4	536.6	187.8
738	Goneda	0	98.4	0	0	0	0	0	31.6	365	365	31.6
739	Thamarada	0	51	0	0	0	0	0	0	365	316.1	48.9
740	Veeravaram	0	51.4	0	0	0	0	0	0	642.6	640.6	2
741	Rajupalem	0	58.3	0	0	0	0.4	0	0	236.3	234.3	2
742	Ramakrishnapuram	0	20.6	0	0	0	0	0	0	204.4	202.4	2
743	Kirlampudi	0	256.8	0	0	0	0	0	0	814.2	779	35.2
744	Mukkollu	0	78.8	0	0	0	0	0	0	456.2	446	10.2
Total		0	2479.4	0	0	0	0.4	0	94.5	6760.7	6316.2	539

**Census of India 2011- Village Directory
Amenities and Land use (As on 2009)**

Name of District : East Godavari

Location Code No.: 545

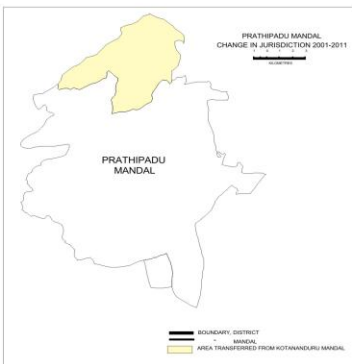
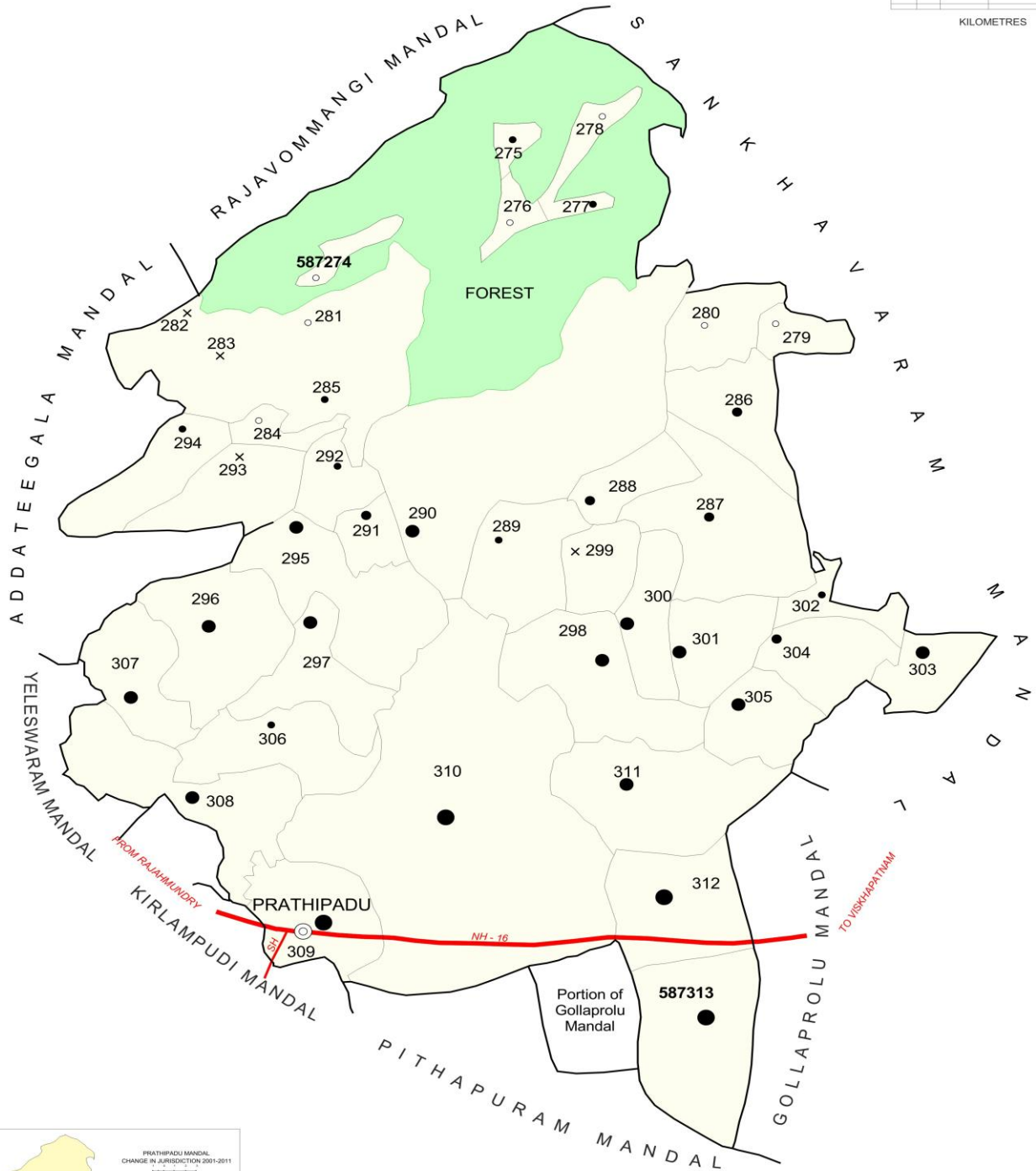
Name of Mandal Parishad : Kirlampudi

Location Code No.: 0570

Land Use					Name of three most important commodities manufactured			Name of Village	Sl. No.
Area irrigated by source (in hectare).					First	Second	Third		
Canals (C)	Wells/Tube-wells(W/TW)	Tanks/Lakes(T/L)	Water Falls(WF)	Others(O)					
115	116	117	118	119	120	121	122	2	1
280	157.2	0	0	0		Gold Ornaments		Somavaram	728
106.4	167.6	0	0	0				Krishnavaram	729
59.5	146.1	0	0	0		Clothes		Sungarayunipalem	730
225	53	0	0	0				Geddanapalle	731
147.3	84.6	86.3	0	0				Velanka	732
191	207.2	118.6	0	0				Jagapathinagaram	733
256.2	6.4	0	0	0				Chillangi	734
230.3	11.3	0	0	0		Clothes		Bhupalapatnam	735
159.8	102.4	0	0	0		Clothes		S. Thimmapuram	736
407.5	117	12.1	0	0				Burugupudi	737
335.9	29.1	0	0	0				Goneda	738
240	76.1	0	0	0				Thamarada	739
636.6	4	0	0	0				Veeravaram	740
234.3	0	0	0	0				Rajupalem	741
202.4	0	0	0	0				Ramakrishnapuram	742
588	89.4	101.6	0	0				Kirlampudi	743
436.7	9.3	0	0	0				Mukkollu	744
4736.9	1260.7	318.6	0	0					

AREA : 272.44 Sq. Kms.
 POPULATION : 79076
 No. OF TOWNS : Nil
 No. OF VILLAGES : 40
 DISTANCE FROM Dist.H.Qtrs.
 TO MANDAL H.Qtrs. : 40 Kms.

INDIA
 ANDHRA PRADESH
PRATHIPADU MANDAL
 EAST GODAVARI MANDAL



BOUNDARY, MANDAL
" VILLAGE WITH MDDS CODE	587274
" FOREST	FOREST
HEADQUARTERS, MANDAL	○
POPULATION SIZE OF VILLAGES: BELOW 200, 200-499, 500-999, 1000-4999, 5000 AND ABOVE ...	○ ● ● ● ●
UNINHABITED VILLAGE WITH MDDS CODE	x 587299
NATIONAL HIGHWAY	NH - 16
STATE HIGHWAY	SH

**ALPHABETICAL LIST OF VILLAGES (MANDAL PARISHAD WISE)
EAST GODAVARI DISTRICT**

Sl. No.	Name of Village	2011 Census Location Code No.	2001 Census Location Code No.
1	2	3	4
Name of Mandal Parishad : Prathipadu			
Name of Mandal : Prathipadu (0017)			
1	Arilla Dhara	2854504900587293	2814001701831100
2	Bapannadhara	2854504900587275	2814001701829300
3	Bavuruvaka	2854504900587286	2814001701830400
4	Buradakota	2854504900587277	2814001701829500
5	China Sankarlapudi	2854504900587307	2814001701832500
6	Chintaluru	2854504900587301	2814001701831900
7	Dharmavaram	2854504900587313	2814001701833100
8	Doparthi	2854504900587279	2814001701829700
9	Gajjanapudi	2854504900587300	2814001701831800
10	Girijanapuram	2854504900587281	2814001701829900
11	Gokavaram	2854504900587292	2814001701831000
12	K. Kothapalle	2854504900587299	2814001701831700
13	K. Mirthivada	2854504900587276	2814001701829400
14	Kondapalle	2854504900587278	2814001701829600
15	Kothuru	2854504900587287	2814001701830500
16	Lampakalova	2854504900587297	2814001701831500
17	Mettu Chintha	2854504900587285	2814001701830300
18	P. Jagannadhapuram	2854504900587306	2814001701832400
19	Pandavulapalem	2854504900587288	2814001701830600
20	Peda Sankarlapudi	2854504900587296	2814001701831400
21	Peddipalem	2854504900587290	2814001701830800
22	Podurupaka	2854504900587289	2814001701830700
23	Pothuluru	2854504900587311	2814001701832900
24	Prathipadu	2854504900587309	2814001701832700
25	Rachapalle	2854504900587312	2814001701833000
26	Sarabhavaram	2854504900587298	2814001701831600
27	Seemusuru	2854504900587283	2814001701830100
28	Thaduvai	2854504900587280	2814001701829800
29	Thotakurapalem	2854504900587282	2814001701830000
30	Thotapalle	2854504900587302	2814001701832000
31	U. Jagannadhapuram	2854504900587303	2814001701832100
32	Uligogila	2854504900587274	2814001701829200
33	Uttarakanchi	2854504900587295	2814001701831300
34	Vakapalle	2854504900587305	2814001701832300
35	Vanthada	2854504900587294	2814001701831200
36	Vemulapalem	2854504900587291	2814001701830900
37	Venkatanagaram	2854504900587304	2814001701832200
38	Vommangi	2854504900587310	2814001701832800
39	Yeluru	2854504900587308	2814001701832600
40	Yerakampalem	2854504900587284	2814001701830200

**Census of India 2011- Village Directory
Amenities and Land use (As on 2009)**

Name of District : East Godavari

Location Code No.: 545

Name of Mandal Parishad : Prathipadu

Location Code No.: 0571

Sl. No.	Name of Village	Location code no.	Total area of the village (in hectares rounded up to one decimal place)	Total population (2011 census)	Number of households (2011 census)	Number of educational amenities available (If not available within the village, the distance range code viz; a for < 5 Kms, b for 5-10 Kms and c for 10+ kms of nearest place where facility is available is given).									
						Pre-Primary school (PP)	Primary school (P)	Middle school (M)	Secondary School (S)	Senior Secondary school (SS)	Degree college of arts science & commerce (ASC)	Engineering college(EC)	Medical college (MC)	Management institute (MI)	Polytechnic (Pt)
1	2	3	4	5	6	7	8	9	10	11	12	13	14	15	16
745	Uligogila	587274	67	79	28	b	1	b	c	c	c	c	c	c	c
746	Bapannadhara	587275	109	336	94	b	1	b	c	c	c	c	c	c	c
747	K. Mirthivada	587276	94	65	24	a	1	a	c	c	c	c	c	c	c
748	Buradakota	587277	69	200	58	a	1	b	c	c	c	c	c	c	c
749	Kondapalle	587278	91	168	47	b	1	b	c	c	c	c	c	c	c
750	Doparathi	587279	137	136	47	b	1	b	b	c	c	c	c	c	c
751	Thaduvai	587280	2222	83	31	c	b	b	c	c	c	c	c	c	c
752	Girijanapuram	587281	12	38	10	c	b	c	c	c	c	c	c	c	c
753	Thotakurapalem	587282	0	0	0										
754	Seemusuru	587283	20	0	0										
755	Yerakampalem	587284	75	2	1	c	b	c	b	c	c	c	c	c	c
756	Mettu Chintha	587285	93	233	72	b	1	b	b	c	c	c	c	c	c
757	Bavuruvaka	587286	619	560	180	b	1	b	c	c	c	c	c	c	c
758	Kothuru	587287	907	562	145	a	1	a	a	c	c	c	c	c	c
759	Pandavulapalem	587288	285	533	138	b	1	1	b	c	c	c	c	c	c
760	Podurupaka	587289	690	396	120	b	1	b	b	c	c	c	c	c	c
761	Peddipalem	587290	1003	4011	1039	1	2	1	b	c	c	c	c	c	c
762	Vemulapalem	587291	137	966	291	b	2	a	b	c	c	c	c	c	c
763	Gokavaram	587292	924	466	174	c	2	b	b	c	c	c	c	c	c
764	Arilla Dhara	587293	96	0	0										
765	Vanthada	587294	106	388	102	c	1	b	c	c	c	c	c	c	c
766	Uttarakanchi	587295	917	4084	1136	1	3	1	a	b	b	c	c	c	c
767	Peda Sankarlapudi	587296	800	3110	777	c	2	1	a	c	c	c	c	c	c

**Census of India 2011- Village Directory
Amenities and Land use (As on 2009)**

Name of District : East Godavari

Location Code No.: 545

Name of Mandal Parishad : Prathipadu

Location Code No.: 0571

Number of educational amenities available (If not available within the village, the distance range code viz; a for <5 Kms, b for 5-10 Kms and c for 10+ kms of nearest place where facility is available is given).				Number of Medical Amenities available. (If not available within the village, the distance range code viz; a for < 5 Kms, b for 5-10 Kms and c for 10+ kms of nearest place where facility is available is given).											Name of Village	Sl. No.
Vocational training school /ITI	Non-formal training centre (NFTC)	Special school for disabled (SSD)	Others (specify)	Community health centre (CHC)	Primary health centre (PHC)	Primary health sub centre (PHS)	Maternity and child welfare centre (MCW)	T. B. clinic (TBC)	Hospital-allopathic (HA)	Hospital-alternative medicine (HO)	Dispensary (D)	Veterinary hospital (VH)	Mobile health clinic (MHC)	Family welfare centre (FWC)		
17	18	19	20	21	22	23	24	25	26	27	28	29	30	31	2	1
c	c	c		c	c	c	c	c	c	c	c	c	c	c	Uligogila	745
c	c	c		c	c	c	c	c	c	c	c	c	c	c	Bapannadhara	746
c	c	c		c	c	c	c	c	c	c	c	c	c	c	K. Mirthivada	747
c	c	c		c	c	c	c	c	c	c	c	c	c	c	Buradakota	748
c	c	c		c	c	c	c	c	c	c	c	c	c	c	Kondapalle	749
c	c	c		c	c	c	c	c	c	c	c	c	c	c	Doparthi	750
c	c	c		c	c	c	c	c	c	c	c	c	c	c	Thaduvai	751
c	c	c		c	c	c	c	c	c	c	c	c	c	c	Girijanapuram	752
															Thotakurapalem	753
															Seemusuru	754
c	c	c		c	c	a	c	b	c	c	b	c	a	c	Yerakampalem	755
c	c	c		c	c	c	c	c	c	c	b	c	c	c	Mettu Chintha	756
c	c	c		c	c	c	c	c	c	c	b	c	c	c	Bavuruvaka	757
c	c	c		c	c	c	c	c	c	c	b	c	c	c	Kothuru	758
c	c	c		c	c	c	c	c	c	c	b	c	c	c	Pandavulapalem	759
c	c	c		c	c	c	c	c	c	c	a	c	c	c	Podurupaka	760
c	c	c		c	c	2	c	c	c	c	1	c	c	c	Peddipalem	761
c	c	c		c	c	c	c	c	c	c	a	c	c	c	Vemulapalem	762
c	c	c		c	c	c	c	c	c	c	a	c	c	c	Gokavaram	763
															Arilla Dhara	764
c	c	c		c	c	c	c	c	c	c	b	c	c	c	Vanthada	765
b	c	c		b	b	1	c	c	c	c	b	b	b	c	Uttarakanchi	766
c	c	c		c	c	1	c	c	c	c	c	c	1	c	Peda Sankarlapudi	767

**Census of India 2011- Village Directory
Amenities and Land use (As on 2009)**

Name of District : East Godavari

Location Code No.: 545

Name of Mandal Parishad : Prathipadu

Location Code No.: 0571

Sl. No.	Name of Village	Number of Non-Government Medical Amenities available.							Availability of drinking water - Yes / No								
		Charitable non Govt. hospital/Nursing home.	Medical practitioner with MBBS Degree	Medical practitioner with other degree	Medical practitioner with no degree	Traditional practitioner and faith healer	Medicine Shop	Others	Tap water (Treated/Untreated)	Well water (Covered / Uncovered well)	Hand Pump	Tube wells / Bore well	Spring	River / Canal	Tank / Pond / Lake	Others	
1	2	32	33	34	35	36	37	38	39	40	41	42	43	44	45	46	
745	Uligogila	0	0	0	0	0	0	0	No	Yes	Yes	No	No	No	No	No	
746	Bapannadhara	0	0	0	0	0	0	0	Yes	Yes	Yes	No	No	No	No	No	
747	K. Mirthivada	0	0	0	0	0	0	0	No	Yes	Yes	No	No	No	No	Yes	
748	Buradakota	0	0	0	0	0	0	0	No	Yes	Yes	No	No	No	No	No	
749	Kondapalle	0	0	0	0	0	0	0	No	Yes	Yes	No	No	No	No	Yes	
750	Doparathi	0	0	0	0	0	0	0	Yes	Yes	Yes	No	No	Yes	No	No	
751	Thaduvai	0	0	0	0	0	0	0	No	No	No	Yes	No	No	No	No	
752	Girijanapuram	0	0	0	0	0	0	0	No	Yes	No	No	Yes	No	No	No	
753	Thotakurapalem																
754	Seemusuru																
755	Yerakampalem	0	0	0	0	0	0	0	No	No	Yes	No	No	No	No	No	
756	Mettu Chintha	0	0	0	0	0	0	0	No	Yes	Yes	No	No	No	No	No	
757	Bavuruvaka	0	0	0	0	0	0	0	Yes	Yes	Yes	No	No	No	No	No	
758	Kothuru	0	0	0	2	0	1	0	Yes	Yes	Yes	No	No	No	No	No	
759	Pandavulapalem	0	0	0	0	0	0	0	No	Yes	Yes	No	No	No	No	No	
760	Podurupaka	0	0	0	1	0	0	0	No	Yes	Yes	No	No	No	No	No	
761	Peddipalem	0	0	0	3	0	2	0	Yes	Yes	Yes	No	No	No	No	No	
762	Vemulapalem	0	0	0	2	0	0	0	Yes	Yes	Yes	No	No	No	No	No	
763	Gokavaram	0	0	0	1	0	0	0	Yes	Yes	Yes	No	No	No	No	No	
764	Arilla Dhara																
765	Vanthada	0	0	0	0	0	0	0	No	Yes	Yes	No	Yes	No	No	No	
766	Uttarakanchi	0	0	3	0	2	0	0	Yes	Yes	Yes	No	No	No	Yes	No	
767	Peda Sankarlapudi	0	0	0	3	0	1	0	Yes	Yes	Yes	No	No	No	No	No	

**Census of India 2011- Village Directory
Amenities and Land use (As on 2009)**

Name of District : East Godavari

Location Code No.: 545

Name of Mandal Parishad : Prathipadu

Location Code No.: 0571

Availability of toilet & others Yes / No				Communication and transport facilities (If amenities available code -Yes is given except for Village Pin Code ,If not available within the village , the distance range code viz; a for < 5 Kms, b for 5-10 Kms and c for 10+ kms of nearest place where facility is available is given).									Name of Village	Sl. No.
Community toilet including bath.	Community toilet excluding bath.	Rural sanitary mart or sanitary hardware outlet available near the village.	Community bio- gas or recycle of waste for productive use.	Post office(PO)	Sub post office (SPO)	Post & Telegraph office (P&TO)	Village Pin Code	Telephones (Land lines)	Public call office (PCO)	Mobile phone coverage	Internet cafes/ Common service centre (CSC)			
47	48	49	50	51	52	53	54	55	56	57	58	2	1	
No	No	No	No	c	b	c	533430	b	c	Yes	c	Uligogila	745	
No	No	No	No	c	b	c	533430	c	c	Yes	c	Bapannadhara	746	
No	No	No	No	c	b	c	533430	c	c	Yes	c	K. Mirthivada	747	
No	No	No	No	c	c	c	533430	c	c	Yes	c	Buradakota	748	
No	No	No	No	c	c	c	533430	c	c	Yes	c	Kondapalle	749	
No	No	No	No	c	b	c	533446	c	c	Yes	c	Doparthi	750	
No	No	No	No	b	c	c	533446	b	c	Yes	c	Thaduvai	751	
No	No	No	No	c	c	c	533430	b	b	Yes	c	Girijanapuram	752	
												Thotakurapalem	753	
												Seemusuru	754	
No	No	No	No	c	c	c	533430	c	c	Yes	c	Yerakampalem	755	
No	No	No	No	c	c	c	533430	b	c	Yes	c	Mettu Chintha	756	
No	No	No	No	b	b	c	533446	b	c	Yes	c	Bavuruvaka	757	
No	No	No	No	a	a	c	533446	b	c	Yes	c	Kothuru	758	
No	No	No	No	a	b	c	533430	b	b	Yes	c	Pandavulapalem	759	
No	No	No	No	b	c	c	533430	a	b	Yes	c	Podurupaka	760	
No	Yes	No	No	b	c	c	533430	Yes	Yes	Yes	c	Peddipalem	761	
No	No	No	No	b	c	c	533430	a	b	Yes	c	Vemulapalem	762	
No	No	No	No	b	c	c	533430	a	c	Yes	c	Gokavaram	763	
												Arilla Dhara	764	
No	No	No	No	c	c	c	533430	b	b	Yes	c	Vanthada	765	
No	Yes	No	No	Yes	c	c	533430	Yes	Yes	Yes	c	Uttarakanchi	766	
No	Yes	No	No	Yes	b	c	533432	Yes	Yes	Yes	c	Peda Sankarlapudi	767	

**Census of India 2011- Village Directory
Amenities and Land use (As on 2009)**

Name of District : East Godavari

Location Code No.: 545

Name of Mandal Parishad : Prathipadu

Location Code No.: 0571

Sl. No.	Name of Village	Communication and transport facilities (If amenities available code -Yes is given except for Village Pin Code, If not available within the village, the distance range code viz; a for < 5 Kms, b for 5-10 Kms and c for 10+ kms of nearest place where facility is available is given).									
		Private courier facility	Bus service (Public & Private)	Railway stations	Auto/Modified Autos	Taxis and Vans	Tractors	Cycle-pulled rickshaws(Manual & Machine driven)	Carts driven by animals	Sea /River ferry service	
1	2	59	60	61	62	63	64	65	66	67	
745	Uligogila	c	b	c	b	c	c		Yes	c	
746	Bapannadhara	c	c	c	c	c	c		Yes	c	
747	K. Mirthivada	c	c	c	c	c	c		Yes	c	
748	Buradakota	c	c	c	c	c	c		Yes	c	
749	Kondapalle	c	c	c	c	c	c		Yes	c	
750	Doparthy	c	Yes	c	Yes	c	c		Yes	c	
751	Thaduvai	c	Yes	c	a	c	c		Yes	c	
752	Girijanapuram	c	b	c	c	c	c		Yes	c	
753	Thotakurapalem										
754	Seemusuru										
755	Yerakampalem	c	b	c	Yes	Yes	Yes		Yes	c	
756	Mettu Chintha	c	b	c	b	b	b		Yes	c	
757	Bavuruvaka	c	b	c	Yes	a	a		Yes	c	
758	Kothuru	c	Yes	c	Yes	Yes	Yes		Yes	c	
759	Pandavulapalem	c	a	c	Yes	Yes	Yes		Yes	c	
760	Podurupaka	c	b	c	Yes	b	b		Yes	c	
761	Peddipalem	c	Yes	c	Yes	Yes	Yes	Yes	Yes	c	
762	Vemulapalem	c	Yes	c	a	Yes	Yes		Yes	c	
763	Gokavaram	c	Yes	c	Yes	b	a	Yes	Yes	c	
764	Arilla Dhara										
765	Vanthada	c	b	c	b	b	b		Yes	c	
766	Uttarakanchi	c	Yes	c	Yes	Yes	Yes	Yes	Yes	c	
767	Peda Sankarlapudi	c	Yes	c	Yes	Yes	Yes	Yes	Yes	c	

**Census of India 2011- Village Directory
Amenities and Land use (As on 2009)**

Name of District : East Godavari

Location Code No.: 545

Name of Mandal Parishad : Prathipadu

Location Code No.: 0571

Village connected to highways,village roads, banks & credit societies (If amenities available code -Yes is given, If not available within the village , the distance range code viz; a for < 5 Kms, b for 5-10 Kms and c for 10+ kms of nearest place where facility is available is given).												Name of Village	Sl. No.
68	69	70	71	72	73	74	75	76	77	78	79		
c	c	c	c	a	Yes	b		Yes	b	c	c	Uligogila	745
c	c	c	c	b	Yes	b		Yes	c	c	c	Bapannadhara	746
c	c	c	c	b	Yes	b		Yes	c	c	c	K. Mirthivada	747
c	c	c	c	b	Yes	b		Yes	c	c	c	Buradakota	748
c	c	c	c	b	Yes	b		Yes	c	c	c	Kondapalle	749
c	c	c	Yes	a	Yes	b		Yes	a	c	c	Doparthi	750
c	c	c	Yes	b	Yes	b		Yes	b	c	c	Thaduvai	751
c	c	b	b	a	Yes	b		Yes	c	c	c	Girijanapuram	752
												Thotakurapalem	753
												Seemusuru	754
c	c	c	Yes	Yes	Yes	b		Yes	c	c	c	Yerakampalem	755
c	c	c	c	a	Yes	b		Yes	c	c	c	Mettu Chintha	756
c	c	a	Yes	Yes	Yes	b		Yes	b	c	c	Bavuruvaka	757
c	c	c	Yes	Yes	Yes	b		Yes	c	c	c	Kothuru	758
c	c	a	a	Yes	Yes	b		Yes	b	c	b	Pandavulapalem	759
c	c	c	Yes	b	Yes	b		Yes	b	c	b	Podurupaka	760
c	c	c	Yes	Yes	Yes	Yes		Yes	a	c	Yes	Peddipalem	761
c	c	c	Yes	Yes	Yes	c		Yes	b	c	b	Vemulapalem	762
c	c	b	Yes	b	Yes	b		Yes	a	c	b	Gokavaram	763
												Arilla Dhara	764
c	c	c	c	a	Yes	b		Yes	c	c	a	Vanthada	765
c	c	c	Yes	Yes	Yes	Yes		Yes	Yes	c	Yes	Uttarakanchi	766
b	b	b	Yes	Yes	Yes	Yes		Yes	b	c	Yes	Peda Sankarlapudi	767

**Census of India 2011- Village Directory
Amenities and Land use (As on 2009)**

Name of District : East Godavari

Location Code No.: 545

Name of Mandal Parishad : Prathipadu

Location Code No.: 0571

Sl. No.	Name of Village	Availability of miscellaneous facilities (If amenities available code -Yes is given, If not available within the village, the distance range code viz; a for < 5 Kms, b for 5-10 Kms and c for 10+ kms of nearest place where facility is available is given).										
		Self-Help Group (SHG)	Public distribution system (PDS) shop	Mandis / Regular market	Weekly Haat	Agricultural marketing society	Integrated Child Development Scheme (Nutritional Centres)	Anganwadi Centre (Nutritional Centres)	Others (Nutritional Centres)	ASHA (Accredited Social Health Activist)	Community centre with/without TV	
1	2	80	81	82	83	84	85	86	87	88	89	
745	Uligogila	Yes	b	c	b	c	Yes	a	Yes	c	c	
746	Bapannadhara	Yes	c	c	c	c	Yes	a	Yes	c	c	
747	K. Mirthivada	Yes	b	c	c	c	Yes	a	Yes	c	c	
748	Buradakota	Yes	c	c	c	c	Yes	a	Yes	c	c	
749	Kondapalle	Yes	b	c	c	c	Yes	a	Yes	c	c	
750	Doparathi	Yes	b	c	b	c	Yes	a	Yes	c	b	
751	Thaduvai	Yes	b	c	b	c	Yes	a	Yes	c	b	
752	Girijanapuram	c	c	c	c	c	Yes	b	Yes	c	b	
753	Thotakurapalem											
754	Seemusuru											
755	Yerakampalem	b	c	c	c	c	Yes	b	Yes	c	b	
756	Mettu Chintha	Yes	b	c	b	c	Yes	Yes	Yes	c	b	
757	Bavuruvaka	Yes	Yes	c	b	c	Yes	Yes	Yes	b	b	
758	Kothuru	Yes	Yes	c	a	c	Yes	Yes	Yes	Yes	b	
759	Pandavulapalem	Yes	Yes	c	c	c	Yes	Yes	Yes	a	b	
760	Podurupaka	Yes	b	c	b	c	Yes	Yes	Yes	b	b	
761	Peddipalem	Yes	Yes	c	Yes	c	Yes	Yes	Yes	Yes	Yes	
762	Vemulapalem	Yes	Yes	c	a	c	Yes	Yes	Yes	b	c	
763	Gokavaram	Yes	Yes	c	b	c	Yes	Yes	Yes	c	a	
764	Arilla Dhara											
765	Vanthada	Yes	b	c	c	c	Yes	Yes	Yes	b	b	
766	Uttarakanchi	Yes	Yes	b	a	b	Yes	Yes	Yes	Yes	Yes	
767	Peda Sankarlapudi	Yes	Yes	c	Yes	c	Yes	Yes	Yes	Yes	Yes	

**Census of India 2011- Village Directory
Amenities and Land use (As on 2009)**

Name of District : East Godavari

Location Code No.: 545

Name of Mandal Parishad : Prathipadu

Location Code No.: 0571

Availability of miscellaneous facilities (If amenities available code -Yes is given, If not available within the village, the distance range code viz; a for < 5 Kms, b for 5-10 Kms and c for 10+ kms of nearest place where facility is available is given).								Availability of electricity (Yes/No)				Nearest Town		Name of Village	Sl. No.
Sports Field,	Sports Club / Recreation Centre	Cinema / Video Hall	Public Library	Public Reading Room	Newspaper Supply	Assembly Polling station	Birth & Death Registration Office	Power Supply for Domestic Use (ED)	Power Supply for Agricultural Use (EAG)	Power Supply for Commercial Use (EC)	Power Supply for All Uses (EA)	Name	Distance range code i.e. a for <5 Kms, b for 5-10 Kms and c for 10+ kms		
90	91	92	93	94	95	96	97	98	99	100	101	102	103	2	1
c	c	c	c	c	Yes	b	b	Yes	Yes	Yes	Yes	Peddapuram	c	Uligogila	745
c	c	c	c	c	Yes	c	Yes	Yes	Yes	Yes	Yes	Peddapuram	c	Bapannadhara	746
c	c	c	c	c	Yes	c	a	Yes	Yes	Yes	Yes	Peddapuram	c	K. Mirthivada	747
c	c	c	c	c	Yes	c	Yes	Yes	Yes	Yes	Yes	Peddapuram	c	Buradakota	748
c	c	c	c	c	Yes	c	Yes	Yes	Yes	Yes	Yes	Peddapuram	c	Kondapalle	749
c	c	c	c	c	Yes	a	Yes	Yes	Yes	Yes	Yes	Pithapuram	c	Doparthi	750
c	c	c	c	c	Yes	a	Yes	Yes	Yes	Yes	Yes	Pithapuram	c	Thaduvai	751
c	c	c	c	c	a	b	Yes	Yes	Yes	Yes	Yes	Pithapuram	c	Girijanapuram	752
												Peddapuram	c	Thotakurapalem	753
												Peddapuram	c	Seemusuru	754
c	c	c	c	c	a	c	c	Yes	Yes	Yes	Yes	Peddapuram	c	Yerakampalem	755
c	c	c	c	c	Yes	b	Yes	Yes	Yes	Yes	Yes	Pithapuram	c	Mettu Chintha	756
c	c	c	c	c	Yes	Yes	Yes	Yes	Yes	Yes	Yes	Pithapuram	c	Bavuruvaka	757
c	c	c	c	b	Yes	Yes	Yes	Yes	Yes	Yes	Yes	Peddapuram	c	Kothuru	758
c	c	c	c	c	Yes	b	Yes	Yes	Yes	Yes	Yes	Peddapuram	c	Pandavulapalem	759
c	c	c	c	c	Yes	b	Yes	Yes	Yes	Yes	Yes	Peddapuram	c	Podurupaka	760
c	c	c	c	c	Yes	Yes	Yes	Yes	Yes	Yes	Yes	Pithapuram	c	Peddipalem	761
c	c	c	c	c	Yes	Yes	Yes	Yes	Yes	Yes	Yes	Peddapuram	c	Vemulapalem	762
c	c	c	c	c	Yes	Yes	Yes	Yes	Yes	Yes	Yes	Peddapuram	c	Gokavaram	763
												Peddapuram	c	Arilla Dhara	764
c	c	c	b	c	Yes	b	Yes	Yes	Yes	Yes	Yes	Peddapuram	c	Vanthada	765
b	c	Yes	b	c	Yes	Yes	Yes	Yes	Yes	Yes	Yes	Peddapuram	c	Uttarakanchi	766
c	c	c	Yes	Yes	Yes	Yes	Yes	Yes	Yes	Yes	Yes	Peddapuram	c	Peda Sankarlapudi	767

Census of India 2011- Village Directory
Amenities and Land use (As on 2009)

Name of District : East Godavari

Location Code No.: 545

Name of Mandal Parishad : Prathipadu

Location Code No.: 0571

Sl. No.	Name of Village	Land Use										
		Area under different types of land use (in hectares rounded up to one decimal place)										
		Forests	Area under Non-agricultural Uses	Barren and Un-cultivable land	Permanent Pastures and Other Grazing Lands	Land Under Miscellaneous Tree Crops etc.	Culturable Waste Land	Fallow lands other than current fallows	Current Fallows	Net Area Sown	Total Irrigated Land Area	Total Un-irrigated Land Area
1	2	104	105	106	107	108	109	110	111	112	113	114
745	Uligogila	0	8.6	0	0	0	2.3	0	22.5	33.6	2.4	53.7
746	Bapannadhara	0	0	23.9	0	8.1	2.5	0	31.5	43	0.8	73.7
747	K. Mirthivada	0	11	0	2.4	0	13.2	0	11.5	55.8	2.4	64.9
748	Buradakota	0	0.2	0	0	0	13.5	0	0	55.3	21.8	33.4
749	Kondapalle	0	4.9	8.9	3.2	2.8	10.4	0	1.2	59.5	1.6	59.1
750	Doparthi	0	17.8	0.3	4.9	0	0	0	46.8	67.2	4.9	109.1
751	Thaduvai	0	176.6	48.6	57.1	31.6	44.4	0	118.2	1745.6	38	1825.8
752	Girijanapuram	0	0.1	0	0	0	4.1	0	0	7.8	7.8	0
753	Thotakurapalem	0	0	0	0	0	0	0	0	0	0	0
754	Seemusuru	0	2.6	6.1	0	2	1.2	8.1	0	0	0	8.1
755	Yerakampalem	0	1.5	4.9	0	0	38.4	0	0	30.2	14.6	15.7
756	Mettu Chintha	0	22.1	0	0	0	0	0	0	70.9	2.8	68.1
757	Bavuruvaka	0	59	22.1	0	0	30.4	0	104	403.5	26.7	480.8
758	Kothuru	0	5.9	0.8	0	0	0	22.3	16.2	861.8	19.6	880.7
759	Pandavulapalem	0	76	36.4	1.6	25.9	0.8	0	9.2	135.1	23.5	120.8
760	Podurupaka	0	19.8	0	0	0	242.2	0	0	428	72	356
761	Peddipalem	0	114	76.9	49.5	0	0	0	50	712.6	381.2	381.4
762	Vemulapalem	0	5	0	2.8	0	8.3	0	10	110.9	82.3	38.6
763	Gokavaram	0	113.8	0	0	0	720.4	0	0	89.8	34.8	55
764	Arilla Dhara	0	13.9	9.3	0	0	2	0	15	55.8	2.5	68.3
765	Vanthada	0	2	0	0	0	45.4	0	10	48.6	0	58.6
766	Uttarakanchi	0	59.1	15	3.2	0	0	130.7	89.7	619.3	449.6	390.1
767	Peda Sankarlapudi	0	136.3	0	0	0	34.5	0	305.9	323.3	225.4	403.8

**Census of India 2011- Village Directory
Amenities and Land use (As on 2009)**

Name of District : East Godavari

Location Code No.: 545

Name of Mandal Parishad : Prathipadu

Location Code No.: 0571

Land Use					Name of three most important commodities manufactured			Name of Village	Sl. No.					
Area irrigated by source (in hectare).					First	Second	Third							
Canals (C)	Wells/Tube-wells(W/TW)	Tanks/Lakes(T/L)	Water Falls(WF)	Others(O)	115	116	117	118	119	120	121	122	2	1
0	0	0	0	2.4									Uligogila	745
0	0	0	0	0.8									Bapannadhara	746
0	0	0	0	2.4									K. Mirthivada	747
0	0	0	0	21.8									Buradakota	748
0	0	0	0	1.6									Kondapalle	749
0	0	0	0	4.9									Doparthi	750
0	21.8	2.4	0	13.8									Thaduvai	751
0	0	7.8	0	0									Girijanapuram	752
0	0	0	0	0									Thotakurapalem	753
0	0	0	0	0									Seemusuru	754
0	12.1	0	0	2.4									Yerakampalem	755
0	0	0	0	2.8									Mettu Chintha	756
0	4.9	0	0	21.8									Bavuruvaka	757
0	3.4	0	0	16.2									Kothuru	758
0	0	0	0	23.5									Pandavulapalem	759
25.2	0	46.8	0	0									Podurupaka	760
266.3	114.9	0	0	0									Peddipalem	761
55.2	27.1	0	0	0									Vemulapalem	762
18.6	16.2	0	0	0									Gokavaram	763
0	0	0	2.5	0									Arilla Dhara	764
0	0	0	0	0									Vanthada	765
357.3	72	20.2	0	0									Uttarakanchi	766
40.5	17.8	167.1	0	0									Peda Sankarlapudi	767

**Census of India 2011- Village Directory
Amenities and Land use (As on 2009)**

Name of District : East Godavari

Location Code No.: 545

Name of Mandal Parishad : Prathipadu

Location Code No.: 0571

Sl. No.	Name of Village	Location code no.	Total area of the village (in hectares rounded up to one decimal place)	Total population (2011 census)	Number of households (2011 census)	Number of educational amenities available (If not available within the village, the distance range code viz; a for < 5 Kms, b for 5-10 Kms and c for 10+ kms of nearest place where facility is available is given).									
						Pre-Primary school (PP)	Primary school (P)	Middle school (M)	Secondary School (S)	Senior Secondary school (SS)	Degree college of arts science & commerce (ASC)	Engineering college(EC)	Medical college (MC)	Management institute (MI)	Polytechnic (Pt)
1	2	3	4	5	6	7	8	9	10	11	12	13	14	15	16
768	Lampakalova	587297	476	2723	749	1	2	1	1	c	c	c	c	c	c
769	Sarabhavaram	587298	995	2421	686	c	1	1	a	c	c	c	c	c	c
770	K. Kothapalle	587299	282	0	0										
771	Gajjanapudi	587300	358	2904	802	c	1	1	1	c	c	c	c	c	c
772	Chintaluru	587301	980	2901	804	c	1	1	1	b	c	c	c	c	c
773	Thotapalle	587302	198	287	83	c	1	1	a	c	c	c	c	c	c
774	U. Jagannadhapuram	587303	163	2066	580	c	1	a	a	c	c	c	c	c	c
775	Venkatanagaram	587304	573	889	287	c	1	1	1	b	c	c	c	c	c
776	Vakapalle	587305	395	1367	384	c	1	a	a	b	c	c	c	c	c
777	P. Jagannadhapuram	587306	406	321	77	b	1	b	a	b	c	c	c	c	c
778	China Sankarlapudi	587307	867	2801	758	c	1	1	b	c	c	c	c	c	c
779	Yeluru	587308	779	4509	1279	c	2	b	a	c	c	c	c	c	c
780	Prathipadu	587309	985	11876	3223	4	11	5	4	3	1	b	c	c	c
781	Vommangi	587310	2143	7611	2046	1	2	1	1	b	b	c	c	c	c
782	Pothuluru	587311	902	3322	845	c	1	1	b	b	c	c	c	c	c
783	Rachapalle	587312	821	5542	1446	1	3	a	a	a	b	c	c	c	c
784	Dharmavaram	587313	2101	11120	3008	2	5	3	2	1	a	c	c	c	c
Total			22897	79076	21571	11	58	21	11	4	1	0	0	0	0

**Census of India 2011- Village Directory
Amenities and Land use (As on 2009)**

Name of District : East Godavari

Location Code No.: 545

Name of Mandal Parishad : Prathipadu

Location Code No.: 0571

Number of educational amenities available (If not available within the village, the distance range code viz; a for <5 Kms, b for 5-10 Kms and c for 10+ kms of nearest place where facility is available is given).				Number of Medical Amenities available. (If not available within the village, the distance range code viz; a for < 5 Kms, b for 5-10 Kms and c for 10+ kms of nearest place where facility is available is given).										Name of Village	Sl. No.	
Vocational training school /ITI	Non-formal training centre (NFTC)	Special school for disabled (SSD)	Others (specify)	Community health centre (CHC)	Primary health centre (PHC)	Primary health sub centre (PHS)	Maternity and child welfare centre (MCW)	T. B. clinic (TBC)	Hospital-allopathic (HA)	Hospital-alternative medicine (HO)	Dispensary (D)	Veterinary hospital (VH)	Mobile health clinic (MHC)			Family welfare centre (FWC)
17	18	19	20	21	22	23	24	25	26	27	28	29	30	31	2	1
c	c	c		c	c	1	c	c	c	c	b	c	c	c	Lampakalova	768
c	c	c		c	c	1	c	c	c	c	b	c	c	c	Sarabhavaram	769
															K. Kothapalle	770
c	c	c		c	c	c	c	c	c	c	c	c	c	c	Gajjanapudi	771
c	c	c		c	c	c	c	c	c	c	c	c	c	c	Chintaluru	772
c	c	c		c	c	c	c	c	c	c	c	c	c	c	Thotapalle	773
c	c	c		c	c	1	c	c	c	c	c	a	c	c	U. Jagannadhapuram	774
c	c	c		c	c	c	c	c	c	c	c	1	c	c	Venkatanagaram	775
c	c	c		c	c	c	c	c	c	c	c	a	c	c	Vakapalle	776
b	c	c		b	b	b	c	c	c	c	c	b	1	c	P. Jagannadhapuram	777
c	c	c		c	c	b	c	c	c	c	c	c	1	c	China Sankarlapudi	778
c	c	c		a	c	1	c	c	c	c	c	b	c	c	Yeluru	779
1	c	c		1	c	2	c	c	c	c	c	1	c	c	Prathipadu	780
b	c	c		a	b	1	c	c	c	c	c	1	1	b	Vommangi	781
c	c	c		b	c	1	c	c	c	c	c	b	c	b	Pothuluru	782
b	c	c		b	1	1	c	c	c	c	c	b	c	1	Rachapalle	783
a	c	c		b	a	2	c	c	c	c	c	1	1	b	Dharmavaram	784
1	0	0	0	1	1	15	0	0	0	0	1	4	5	1		

**Census of India 2011- Village Directory
Amenities and Land use (As on 2009)**

Name of District : East Godavari

Location Code No.: 545

Name of Mandal Parishad : Prathipadu

Location Code No.: 0571

Sl. No.	Name of Village	Number of Non-Government Medical Amenities available.							Availability of drinking water - Yes / No								
		Charitable non Govt. hospital/Nursing home.	Medical practitioner with MBBS Degree	Medical practitioner with other degree	Medical practitioner with no degree	Traditional practitioner and faith healer	Medicine Shop	Others	Tap water (Treated/Untreated)	Well water (Covered / Uncovered well)	Hand Pump	Tube wells / Bore well	Spring	River / Canal	Tank / Pond / Lake	Others	
1	2	32	33	34	35	36	37	38	39	40	41	42	43	44	45	46	
768	Lampakalova	0	0	0	3	0	1	0	Yes	Yes	Yes	No	No	No	No	No	
769	Sarabhavaram	0	0	0	3	0	1	0	Yes	Yes	Yes	No	No	No	Yes	No	
770	K. Kothapalle																
771	Gajjanapudi	0	0	1	0	0	1	0	No	Yes	Yes	No	No	No	No	No	
772	Chintaluru	0	0	0	1	0	0	0	Yes	Yes	Yes	No	No	No	No	No	
773	Thotapalle	0	0	0	0	0	0	0	Yes	No	Yes	No	No	No	No	No	
774	U. Jagannadhapuram	0	0	0	2	0	1	0	No	Yes	Yes	No	No	No	No	No	
775	Venkatanagaram	0	0	0	1	0	0	0	Yes	Yes	Yes	No	No	No	No	No	
776	Vakapalle	0	0	0	0	0	0	0	Yes	Yes	Yes	No	No	No	No	No	
777	P. Jagannadhapuram	0	0	0	2	0	0	0	No	Yes	Yes	No	No	No	No	No	
778	China Sankarlapudi	0	0	0	2	0	1	0	Yes	Yes	Yes	No	No	No	No	No	
779	Yeluru	0	0	0	2	0	1	0	Yes	Yes	Yes	No	No	No	No	No	
780	Prathipadu	0	3	0	4	0	4	0	Yes	Yes	Yes	No	No	No	No	No	
781	Vommangi	0	0	0	4	0	2	0	Yes	Yes	Yes	No	No	No	No	No	
782	Pothuluru	0	0	1	2	0	1	0	Yes	Yes	Yes	No	No	No	No	No	
783	Rachapalle	0	0	1	0	0	1	0	Yes	Yes	Yes	No	No	No	No	No	
784	Dharmavaram	0	0	0	3	0	3	0	Yes	Yes	Yes	No	No	No	Yes	No	
Total		0	3	6	41	2	21	0	22	33	34	1	2	1	3	2	

**Census of India 2011- Village Directory
Amenities and Land use (As on 2009)**

Name of District : East Godavari

Location Code No.: 545

Name of Mandal Parishad : Prathipadu

Location Code No.: 0571

Availability of toilet & others Yes / No				Communication and transport facilities (If amenities available code -Yes is given except for Village Pin Code ,If not available within the village , the distance range code viz; a for < 5 Kms, b for 5-10 Kms and c for 10+ kms of nearest place where facility is available is given).									Name of Village	Sl. No.
Community toilet including bath.	Community toilet excluding bath.	Rural sanitary mart or sanitary hardware outlet available near the village.	Community bio- gas or recycle of waste for productive use.	Post office(PO)	Sub post office (SPO)	Post & Telegraph office (P&TO)	Village Pin Code	Telephones (Land lines)	Public call office (PCO)	Mobile phone coverage	Internet cafes/ Common service centre (CSC)			
47	48	49	50	51	52	53	54	55	56	57	58	2	1	
No	No	No	No	c	Yes	c	533430	Yes	Yes	Yes	c	Lampakalova	768	
No	No	No	No	b	Yes	c	533430	Yes	Yes	Yes	c	Sarabhavaram	769	
												K. Kothapalle	770	
No	No	No	No	a	b	c	533430	Yes	Yes	Yes	c	Gajjanapudi	771	
No	No	No	No	Yes	b	c	533446	Yes	Yes	Yes	c	Chintaluru	772	
No	No	No	No	a	a	c	533446	a	a	Yes	c	Thotapalle	773	
No	No	No	No	Yes	a	b	533446	Yes	Yes	Yes	c	U. Jagannadhapuram	774	
No	No	No	No	c	Yes	c	533446	Yes	Yes	Yes	c	Venkatanagaram	775	
No	No	No	No	a	a	c	533430	Yes	Yes	Yes	c	Vakapalle	776	
No	No	No	No	b	b	b	533446	a	b	Yes	b	P. Jagannadhapuram	777	
No	Yes	No	No	b	Yes	b	533432	Yes	Yes	Yes	b	China Sankarlapudi	778	
No	Yes	No	No	Yes	b	b	533432	Yes	Yes	Yes	b	Yeluru	779	
No	Yes	No	No	Yes	Yes	Yes	533432	Yes	Yes	Yes	Yes	Prathipadu	780	
No	Yes	No	No	b	Yes	b	533430	Yes	Yes	Yes	b	Vommangi	781	
No	Yes	No	No	Yes	b	c	533430	Yes	Yes	Yes	a	Pothuluru	782	
No	Yes	No	No	b	Yes	b	533430	Yes	Yes	Yes	b	Rachapalle	783	
No	Yes	No	No	b	Yes	Yes	533430	Yes	Yes	Yes	b	Dharmavaram	784	
0	10	0	0	7	8	2		17	17	36	1			

**Census of India 2011- Village Directory
Amenities and Land use (As on 2009)**

Name of District : East Godavari

Location Code No.: 545

Name of Mandal Parishad : Prathipadu

Location Code No.: 0571

Sl. No.	Name of Village	Communication and transport facilities (If amenities available code -Yes is given except for Village Pin Code, If not available within the village, the distance range code viz; a for < 5 Kms, b for 5-10 Kms and c for 10+ kms of nearest place where facility is available is given).								
		Private courier facility	Bus service (Public & Private)	Railway stations	Auto/Modified Autos	Taxis and Vans	Tractors	Cycle-pulled rickshaws(Manual & Machine driven)	Carts driven by animals	Sea /River ferry service
1	2	59	60	61	62	63	64	65	66	67
768	Lampakalova	c	Yes	c	Yes	c	Yes		Yes	c
769	Sarabhavaram	c	Yes	c	Yes	Yes	Yes	Yes	Yes	c
770	K. Kothapalle									
771	Gajjanapudi	c	Yes	c	Yes	b	Yes		Yes	c
772	Chintaluru	c	Yes	c	Yes	b	Yes		Yes	c
773	Thotapalle	c	a	c	Yes	Yes	a		Yes	c
774	U. Jagannadhapuram	c	Yes	c	Yes	b	Yes		Yes	c
775	Venkatanagaram	c	Yes	c	Yes	Yes	Yes		Yes	c
776	Vakapalle	c	Yes	c	Yes	Yes	Yes		Yes	c
777	P. Jagannadhapuram	b	b	c	Yes	Yes	b		Yes	c
778	China Sankarlapudi	b	Yes	c	Yes	b	Yes		Yes	c
779	Yeluru	Yes	Yes	c	Yes	Yes	Yes	Yes	Yes	c
780	Prathipadu	Yes	Yes	c	Yes	Yes	Yes	Yes	Yes	c
781	Vommangi	b	Yes	c	Yes	b	Yes		Yes	c
782	Pothuluru	c	Yes	c	Yes	Yes	Yes		Yes	c
783	Rachapalle	b	Yes	c	Yes	Yes	Yes		Yes	c
784	Dharmavaram	b	Yes	c	Yes	b	Yes		Yes	c
Total		2	22	0	26	16	21	7	36	0

**Census of India 2011- Village Directory
Amenities and Land use (As on 2009)**

Name of District : East Godavari

Location Code No.: 545

Name of Mandal Parishad : Prathipadu

Location Code No.: 0571

Village connected to highways,village roads, banks & credit societies (If amenities available code -Yes is given, If not available within the village , the distance range code viz; a for < 5 Kms, b for 5-10 Kms and c for 10+ kms of nearest place where facility is available is given).												Name of Village	Sl. No.
Connected to national highway(NH)	Connected to state highway(SH)	Connected to major district road (MDR)	Connected to others district road	Pucca roads	Kutchcha roads	Water bounded macadam(WBM) roads	Navigable waterway (river/canal)(NW)	Footpaths (FP)	Commercial & Co-operative Banks	ATM	Agricultural Credit Societies		
68	69	70	71	72	73	74	75	76	77	78	79	2	1
c	c	c	Yes	Yes	Yes	b		Yes	Yes	c	Yes	Lampakalova	768
c	c	c	Yes	Yes	Yes	b		Yes	b	Yes	b	Sarabhavaram	769
												K. Kothapalle	770
c	c	c	Yes	Yes	Yes	Yes		Yes	c	c	b	Gajjanapudi	771
c	c	c	c	Yes	Yes	Yes		Yes	c	c	b	Chintaluru	772
c	c	c	c	b	Yes	b		Yes	c	c	c	Thotapalle	773
b	b	b	Yes	Yes	Yes	Yes		Yes	b	c	c	U. Jagannadhapuram	774
c	c	c	Yes	Yes	Yes	b		Yes	c	c	c	Venkatanagaram	775
c	c	b	Yes	Yes	Yes	c		Yes	c	c	c	Vakapalle	776
b	c	c	Yes	b	Yes	b		Yes	b	b	b	P. Jagannadhapuram	777
c	c	b	Yes	Yes	Yes	b		Yes	b	b	b	China Sankarlapudi	778
a	c	Yes	Yes	Yes	Yes	Yes		Yes	b	b	b	Yeluru	779
Yes	c	Yes	Yes	Yes	Yes	Yes		Yes	Yes	Yes	Yes	Prathipadu	780
Yes	c	b	Yes	Yes	Yes	Yes		Yes	b	b	Yes	Vommangi	781
a	c	c	Yes	Yes	Yes	Yes		Yes	c	c	c	Pothuluru	782
Yes	b	Yes	Yes	Yes	Yes	Yes		Yes	b	b	b	Rachapalle	783
a	c	Yes	Yes	Yes	Yes	Yes		Yes	Yes	b	Yes	Dharmavaram	784
3	0	4	25	22	36	12	0	36	4	2	7		

**Census of India 2011- Village Directory
Amenities and Land use (As on 2009)**

Name of District : East Godavari

Location Code No.: 545

Name of Mandal Parishad : Prathipadu

Location Code No.: 0571

Sl. No.	Name of Village	Availability of miscellaneous facilities (If amenities available code -Yes is given, If not available within the village, the distance range code viz; a for < 5 Kms, b for 5-10 Kms and c for 10+ kms of nearest place where facility is available is given).									
		Self-Help Group (SHG)	Public distribution system (PDS) shop	Mandis / Regular market	Weekly Haat	Agricultural marketing society	Integrated Child Development Scheme (Nutritional Centres)	Anganwadi Centre (Nutritional Centres)	Others (Nutritional Centres)	ASHA (Accredited Social Health Activist)	Community centre with/without TV
1	2	80	81	82	83	84	85	86	87	88	89
768	Lampakalova	Yes	Yes	c	c	c	Yes	Yes	Yes	Yes	Yes
769	Sarabhavaram	Yes	Yes	b	Yes	b	Yes	Yes	Yes	b	Yes
770	K. Kothapalle										
771	Gajjanapudi	Yes	Yes	c	Yes	c	Yes	Yes	Yes	Yes	Yes
772	Chintaluru	Yes	Yes	c	b	c	Yes	Yes	Yes	Yes	Yes
773	Thotapalle	Yes	Yes	c	b	c	Yes	a	Yes	b	b
774	U. Jagannadhapuram	Yes	Yes	c	c	c	Yes	Yes	Yes	Yes	Yes
775	Venkatanagaram	Yes	Yes	c	c	c	Yes	Yes	Yes	Yes	Yes
776	Vakapalle	Yes	Yes	c	b	c	Yes	Yes	Yes	Yes	Yes
777	P. Jagannadhapuram	Yes	Yes	a	b	a	Yes	Yes	Yes	b	b
778	China Sankarlapudi	Yes	Yes	b	Yes	b	Yes	Yes	Yes	b	a
779	Yeluru	Yes	Yes	a	Yes	a	Yes	Yes	Yes	b	Yes
780	Prathipadu	Yes	Yes	Yes	Yes	Yes	Yes	Yes	Yes	Yes	Yes
781	Vommangi	Yes	Yes	Yes	Yes	b	Yes	Yes	Yes	Yes	a
782	Pothuluru	Yes	Yes	b	b	b	Yes	Yes	Yes	Yes	Yes
783	Rachapalle	Yes	Yes	c	b	c	Yes	Yes	Yes	Yes	Yes
784	Dharmavaram	Yes	Yes	Yes	Yes	c	Yes	Yes	Yes	Yes	b
Total		34	24	3	9	1	36	26	36	15	14

**Census of India 2011- Village Directory
Amenities and Land use (As on 2009)**

Name of District : East Godavari

Location Code No.: 545

Name of Mandal Parishad : Prathipadu

Location Code No.: 0571

Availability of miscellaneous facilities (If amenities available code -Yes is given, If not available within the village, the distance range code viz; a for < 5 Kms, b for 5-10 Kms and c for 10+ kms of nearest place where facility is available is given).								Availability of electricity (Yes/No)				Nearest Town		Name of Village	Sl. No.
Sports Field,	Sports Club / Recreation Centre	Cinema / Video Hall	Public Library	Public Reading Room	Newspaper Supply	Assembly Polling station	Birth & Death Registration Office	Power Supply for Domestic Use (ED)	Power Supply for Agricultural Use (EAG)	Power Supply for Commercial Use (EC)	Power Supply for All Uses (EA)	Name	Distance range code i.e. a for <5 Kms, b for 5-10 Kms and c for 10+ kms		
90	91	92	93	94	95	96	97	98	99	100	101	102	103	2	1
Yes	c	c	c	c	Yes	Yes	Yes	Yes	Yes	Yes	Yes	Peddapuram	c	Lampakalova	768
b	c	b	Yes	Yes	Yes	Yes	Yes	Yes	Yes	Yes	Yes	Peddapuram	c	Sarabhavaram	769
												Peddapuram	c	K. Kothapalle	770
c	c	c	c	c	Yes	Yes	Yes	Yes	Yes	Yes	Yes	Peddapuram	c	Gajjanapudi	771
Yes	c	Yes	c	c	Yes	Yes	Yes	Yes	Yes	Yes	Yes	Peddapuram	c	Chintaluru	772
c	c	c	c	a	Yes	b	Yes	Yes	Yes	Yes	Yes	Peddapuram	c	Thotapalle	773
a	c	c	b	b	Yes	Yes	Yes	Yes	Yes	Yes	Yes	Pithapuram	c	U. Jagannadhapuram	774
Yes	c	c	Yes	Yes	Yes	Yes	Yes	Yes	Yes	Yes	Yes	Pithapuram	c	Venkatanagaram	775
a	c	c	b	a	Yes	Yes	Yes	Yes	Yes	Yes	Yes	Pithapuram	c	Vakapalle	776
a	c	a	a	b	Yes	Yes	Yes	Yes	Yes	Yes	Yes	Peddapuram	c	P. Jagannadhapuram	777
b	c	b	b	b	Yes	Yes	Yes	Yes	Yes	Yes	Yes	Peddapuram	c	China Sankarlapudi	778
a	c	a	Yes	Yes	Yes	Yes	Yes	Yes	Yes	Yes	Yes	Peddapuram	c	Yeluru	779
Yes	c	Yes	Yes	Yes	Yes	b	Yes	Yes	Yes	Yes	Yes	Peddapuram	c	Prathipadu	780
b	c	b	b	b	Yes	b	Yes	Yes	Yes	Yes	Yes	Peddapuram	c	Vommangi	781
b	c	b	b	c	Yes	Yes	Yes	Yes	Yes	Yes	Yes	Peddapuram	c	Pothuluru	782
c	c	c	c	b	Yes	Yes	Yes	Yes	Yes	Yes	Yes	Peddapuram	c	Rachapalle	783
c	c	c	c	b	Yes	b	Yes	Yes	Yes	Yes	Yes	Peddapuram	c	Dharmavaram	784
4	0	3	5	5	34	19	33	36	36	36	36		0		

Census of India 2011- Village Directory
Amenities and Land use (As on 2009)

Name of District : East Godavari

Location Code No.: 545

Name of Mandal Parishad : Prathipadu

Location Code No.: 0571

Sl. No.	Name of Village	Land Use										
		Area under different types of land use (in hectares rounded up to one decimal place)										
		Forests	Area under Non-agricultural Uses	Barren and Un-cultivable land	Permanent Pastures and Other Grazing Lands	Land Under Miscellaneous Tree Crops etc.	Culturable Waste Land	Fallow lands other than current fallows	Current Fallows	Net Area Sown	Total Irrigated Land Area	Total Un-irrigated Land Area
1	2	104	105	106	107	108	109	110	111	112	113	114
768	Lampakalova	0	78.8	0	0	0	0	1.6	32.8	362.8	293.8	103.4
769	Sarabhavaram	0	138.4	0	0	0	60.5	0	216.6	579.5	344	452.1
770	K. Kothapalle	0	98	0	0	0	0	0	0	184	103.2	80.8
771	Gajjanapudi	0	183.1	0	0	0	7.4	0	167.5	0	60.5	107
772	Chintaluru	0	28.3	0	0	0	15.5	0	230.4	705.8	366.2	570
773	Thotapalle	0	22.2	0	0	0	9.3	0	0	166.5	166.5	0
774	U. Jagannadhapuram	0	10.8	0	0	0	0	0	0	152.2	11.7	140.5
775	Venkatanagaram	0	46.9	0	0	0	0	0	216.9	309.2	91	435
776	Vakapalle	0	19.7	0	0	0	146.6	0	100	128.7	26.7	202
777	P. Jagannadhapuram	0	0	100.9	0	0	60.7	0	0	244.4	49.5	194.9
778	China Sankarlapudi	0	127.8	0	0	0	45.6	0	417.4	276.2	207.9	485.7
779	Yeluru	0	74.4	0	0	0	35.4	0	0	669.2	351.7	317.5
780	Prathipadu	0	161.1	0	0	0	0	0	0	823.9	669.3	154.6
781	Vommangi	0	460.8	0	0	0	201.9	0	350.4	1129.9	426.9	1053.4
782	Pothuluru	0	82.9	0	0	0	105	0	100.4	613.6	141.8	572.4
783	Rachapalle	0	65.4	0	0	0	45.6	0	0	710	394.8	315.2
784	Dharmavaram	0	192.8	0	0	0	0	0	454.6	1453.6	531.8	1376.4
Total		0	2641.6	354.1	124.7	70.4	1948	162.7	3128.7	14467.1	5652	12107

**Census of India 2011- Village Directory
Amenities and Land use (As on 2009)**

Name of District : East Godavari

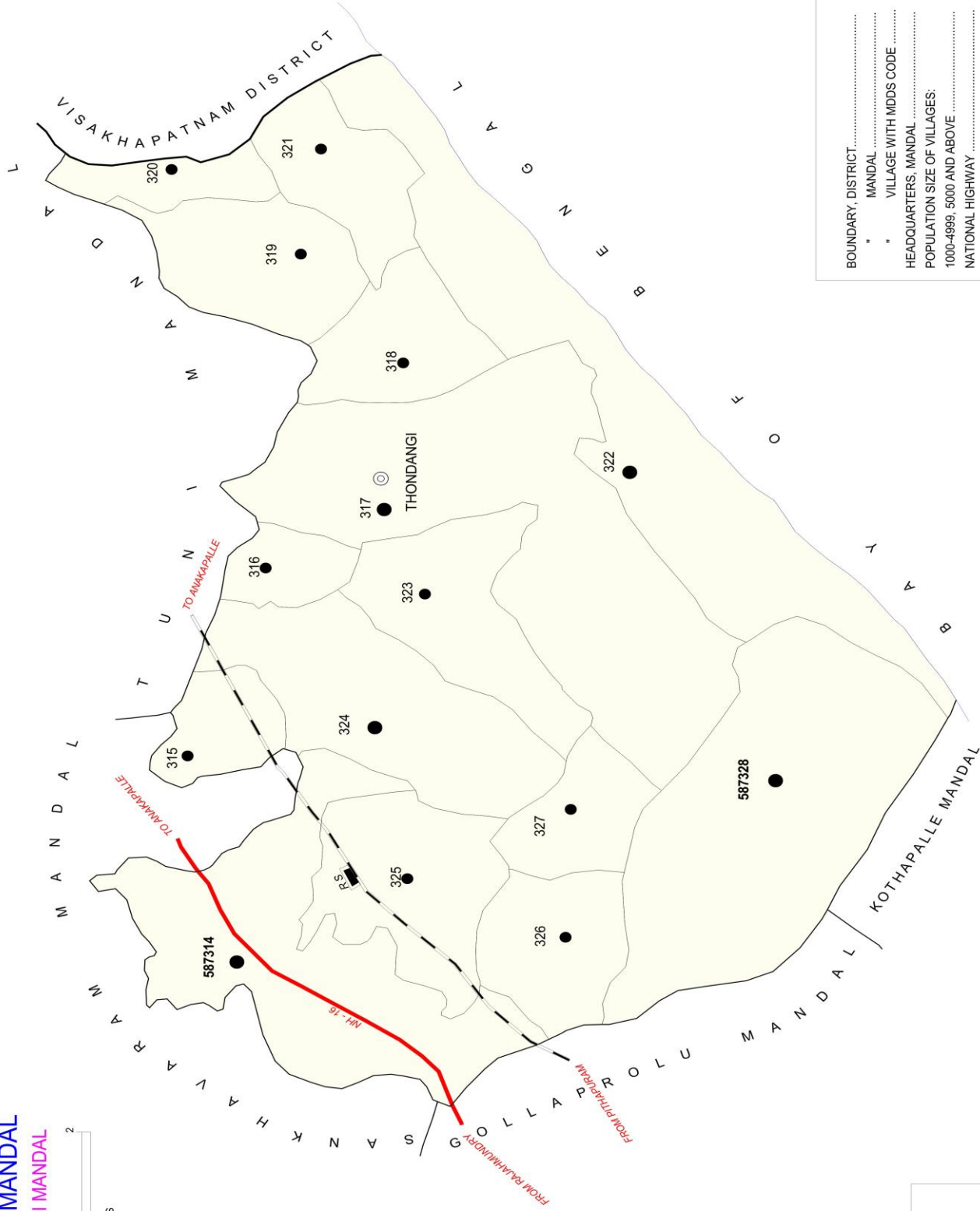
Location Code No.: 545

Name of Mandal Parishad : Prathipadu

Location Code No.: 0571

Land Use					Name of three most important commodities manufactured			Name of Village	Sl. No.
Area irrigated by source (in hectare).					First	Second	Third		
Canals (C)	Wells/Tube-wells(W/TW)	Tanks/Lakes(T/L)	Water Falls(WF)	Others(O)					
115	116	117	118	119	120	121	122	2	1
220	41.1	32.7	0	0				Lampakalova	768
5.7	219.8	0	118.5	0				Sarabhavaram	769
0	0	103.2	0	0				K. Kothapalle	770
0	0	60.5	0	0				Gajjanapudi	771
0	0	245.3	0	120.9				Chintaluru	772
0	0	166.5	0	0				Thotapalle	773
0	0	11.7	0	0				U. Jagannadhapuram	774
0	2.4	88.6	0	0				Venkatanagaram	775
0	0	14.6	0	12.1				Vakapalle	776
0	13	36.5	0	0				P. Jagannadhapuram	777
0	58.5	149.4	0	0				China Sankarlapudi	778
0	81	270.7	0	0				Yeluru	779
0	249.9	419.4	0	0	Rice			Prathipadu	780
0	117	310	0	0				Vommangi	781
0	81.8	0	0	60				Pothuluru	782
0	130.7	247.8	0	16.3				Rachapalle	783
0	46.1	485.6	0	0				Dharmavaram	784
988.8	1331.5	2886.8	121	323					

INDIA
 ANDHRA PRADESH
THONDANGI MANDAL
 EAST GODAVARI MANDAL



BOUNDARY, DISTRICT.....
" MANDAL
" VILLAGE WITH MDS CODE
HEADQUARTERS, MANDAL
POPULATION SIZE OF VILLAGES:	
1000-4999, 5000 AND ABOVE
NATIONAL HIGHWAY
RAILWAY LINE WITH STATION, BROAD GAUGE..

AREA : 174.02 Sq. Kms.
POPULATION : 87592
No. OF TOWNS : Nil
No. OF VILLAGES : 15
DISTANCE FROM Dist.H.Qtrs.
TO MANDAL H.Qtrs.: 45 Kms.

**ALPHABETICAL LIST OF VILLAGES (MANDAL PARISHAD WISE)
EAST GODAVARI DISTRICT**

Sl. No.	Name of Village	2011 Census Location Code No.	2001 Census Location Code No.
1	2	3	4
Name of Mandal Parishad : Thondangi			
Name of Mandal : Thondangi (0018)			
1	A. Kothapalle	2854504901587324	2814001801834200
2	A.V.Nagaram	2854504901587328	2814001801834600
3	Anuru	2854504901587320	2814001801833800
4	Bendapudi	2854504901587314	2814001801833200
5	Gopalapatnam	2854504901587315	2814001801833300
6	Kommanapalle	2854504901587327	2814001801834500
7	Kona Forest	2854504901587322	2814001801834000
8	Krishnapuram	2854504901587318	2814001801833600
9	P. Agraharam	2854504901587316	2814001801833400
10	P.E.Chinnayapalem	2854504901587325	2814001801834300
11	Pydikonda	2854504901587319	2814001801833700
12	Ravikampadu	2854504901587326	2814001801834400
13	Srungavruksham	2854504901587323	2814001801834100
14	Thondangi	2854504901587317	2814001801833500
15	Vemavaram	2854504901587321	2814001801833900

**Census of India 2011- Village Directory
Amenities and Land use (As on 2009)**

Name of District : East Godavari

Location Code No.: 545

Name of Mandal Parishad : Thondangi

Location Code No.: 0572

Sl. No.	Name of Village	Location code no.	Total area of the village (in hectares rounded up to one decimal place)	Total population (2011 census)	Number of households (2011 census)	Number of educational amenities available (If not available within the village, the distance range code viz; a for < 5 Kms, b for 5-10 Kms and c for 10+ kms of nearest place where facility is available is given).									
						Pre-Primary school (PP)	Primary school (P)	Middle school (M)	Secondary School (S)	Senior Secondary school (SS)	Degree college of arts science & commerce (ASC)	Engineering college(EC)	Medical college (MC)	Management institute (MI)	Polytechnic (Pt)
1	2	3	4	5	6	7	8	9	10	11	12	13	14	15	16
785	Bendapudi	587314	1728	7857	2133	1	5	1	1	b	b	c	c	c	c
786	Gopalapatnam	587315	327	2748	768	1	1	1	b	b	b	c	c	c	c
787	P. Agraharam	587316	264	1648	480	a	1	b	a	c	c	c	c	c	c
788	Thondangi	587317	3087	15189	4097	3	9	2	2	c	c	c	c	c	c
789	Krishnapuram	587318	639	2679	745	a	3	1	b	c	c	c	c	c	c
790	Pydikonda	587319	756	3588	990	2	2	1	1	c	c	c	c	c	c
791	Anuru	587320	272	1055	265	a	1	a	a	c	c	c	c	c	c
792	Vemavaram	587321	694	1293	377	1	3	1	1	c	c	c	c	c	c
793	Kona Forest	587322	2197	14739	3738	1	14	2	1	c	c	c	c	c	b
794	Srungavruksham	587323	940	4890	1364	2	1	2	a	b	b	c	c	c	c
795	A. Kothapalle	587324	1331	8604	2118	a	3	1	1	b	b	c	c	c	c
796	P.E.Chinnayapalem	587325	1078	4128	1137	1	1	1	1	b	b	c	c	c	c
797	Ravikampadu	587326	686	3967	1148	1	3	3	1	b	b	c	c	c	c
798	Kommanapalle	587327	485	1641	404	a	2	a	a	b	b	c	c	c	c
799	A.V.Nagaram	587328	2552	13566	3903	b	12	3	1	c	c	c	c	c	c
Total			17036	87592	23667	13	61	19	10	0	0	0	0	0	0

**Census of India 2011- Village Directory
Amenities and Land use (As on 2009)**

Name of District : East Godavari

Location Code No.: 545

Name of Mandal Parishad : Thondangi

Location Code No.: 0572

Number of educational amenities available (If not available within the village, the distance range code viz; a for <5 Kms, b for 5-10 Kms and c for 10+ kms of nearest place where facility is available is given).				Number of Medical Amenities available. (If not available within the village, the distance range code viz; a for < 5 Kms, b for 5-10 Kms and c for 10+ kms of nearest place where facility is available is given).										Name of Village	Sl. No.	
Vocational training school /ITI	Non-formal training centre (NFTC)	Special school for disabled (SSD)	Others (specify)	Community health centre (CHC)	Primary health centre (PHC)	Primary health sub centre (PHS)	Maternity and child welfare centre (MCW)	T. B. clinic (TBC)	Hospital-allopathic (HA)	Hospital-alternative medicine (HO)	Dispensary (D)	Veterinary hospital (VH)	Mobile health clinic (MHC)			Family welfare centre (FWC)
17	18	19	20	21	22	23	24	25	26	27	28	29	30	31	2	1
c	c	c		c	c	1	c	c	c	c	c	1	1	c	Bendapudi	785
c	c	c		c	b	a	c	c	c	c	c	b	1	c	Gopalapatnam	786
c	c	c		c	b	b	c	c	c	c	c	b	1	c	P. Agraharam	787
c	c	c		c	a	4	c	c	c	c	c	1	1	c	Thondangi	788
c	c	c		c	b	1	c	c	c	c	c	b	1	c	Krishnapuram	789
c	c	c		c	c	1	c	c	c	c	c	a	1	c	Pydikonda	790
c	c	c		c	c	a	c	c	c	c	c	1	1	c	Anuru	791
c	c	c		c	c	1	c	c	c	c	c	a	1	c	Vemavaram	792
b	b	c		c	c	2	c	c	c	c	c	b	c	c	Kona Forest	793
c	c	c		c	a	1	c	c	c	c	c	1	1	c	Srungavruksham	794
c	c	c		c	b	1	c	c	c	c	c	b	1	c	A. Kothapalle	795
c	c	c		c	b	1	c	c	c	c	c	b	1	c	P.E.Chinnayapalem	796
c	c	c		c	1	1	c	c	c	c	c	b	c	c	Ravikampadu	797
c	c	c		b	b	1	c	c	c	c	c	a	1	c	Kommanapalle	798
c	c	c		c	c	1	c	c	c	c	1	1	c	c	A.V.Nagaram	799
0	0	0	0	0	1	16	0	0	0	0	1	5	12	0		

**Census of India 2011- Village Directory
Amenities and Land use (As on 2009)**

Name of District : East Godavari

Location Code No.: 545

Name of Mandal Parishad : Thondangi

Location Code No.: 0572

Sl. No.	Name of Village	Number of Non-Government Medical Amenities available.							Availability of drinking water - Yes / No								
		Charitable non Govt. hospital/Nursing home.	Medical practitioner with MBBS Degree	Medical practitioner with other degree	Medical practitioner with no degree	Traditional practitioner and faith healer	Medicine Shop	Others	Tap water (Treated/Untreated)	Well water (Covered / Uncovered well)	Hand Pump	Tube wells / Bore well	Spring	River / Canal	Tank / Pond / Lake	Others	
1	2	32	33	34	35	36	37	38	39	40	41	42	43	44	45	46	
785	Bendapudi	2	0	2	0	0	1	0	Yes	Yes	Yes	Yes	No	No	Yes	No	
786	Gopalapatnam	0	0	0	2	0	2	0	Yes	Yes	Yes	Yes	No	No	No	No	
787	P. Agraharam	0	0	0	2	0	0	0	Yes	No	Yes	Yes	No	No	No	No	
788	Thondangi	0	0	0	3	0	2	0	Yes	Yes	Yes	Yes	No	No	No	No	
789	Krishnapuram	0	0	0	0	0	0	0	Yes	No	Yes	Yes	No	No	No	No	
790	Pydikonda	0	0	0	2	0	1	0	Yes	Yes	Yes	Yes	No	No	Yes	No	
791	Anuru	0	0	0	2	0	0	0	Yes	Yes	Yes	Yes	No	No	No	No	
792	Vemavaram	0	0	0	3	0	1	0	Yes	Yes	Yes	Yes	No	No	No	No	
793	Kona Forest	0	0	0	2	0	4	0	Yes	No	Yes	Yes	No	No	No	No	
794	Srungavruksham	0	0	0	4	0	1	0	Yes	Yes	Yes	Yes	No	No	No	No	
795	A. Kothapalle	0	0	0	2	0	2	0	Yes	Yes	Yes	Yes	No	No	No	No	
796	P.E.Chinnayapalem	0	0	0	2	0	2	0	Yes	Yes	Yes	Yes	No	No	No	No	
797	Ravikampadu	0	0	0	2	0	1	0	Yes	Yes	Yes	Yes	No	No	No	No	
798	Kommanapalle	0	0	0	2	0	1	0	Yes	Yes	Yes	Yes	No	No	No	No	
799	A.V.Nagaram	0	0	0	2	0	4	0	Yes	Yes	Yes	Yes	No	No	Yes	No	
Total		2	0	2	30	0	22	0	15	12	15	15	0	0	3	0	

**Census of India 2011- Village Directory
Amenities and Land use (As on 2009)**

Name of District : East Godavari

Location Code No.: 545

Name of Mandal Parishad : Thondangi

Location Code No.: 0572

Availability of toilet & others Yes / No				Communication and transport facilities (If amenities available code -Yes is given except for Village Pin Code ,If not available within the village , the distance range code viz; a for < 5 Kms, b for 5-10 Kms and c for 10+ kms of nearest place where facility is available is given).									Name of Village	Sl. No.
Community toilet including bath.	Community toilet excluding bath.	Rural sanitary mart or sanitary hardware outlet available near the village.	Community bio- gas or recycle of waste for productive use.	Post office(PO)	Sub post office (SPO)	Post & Telegraph office (P&TO)	Village Pin Code	Telephones (Land lines)	Public call office (PCO)	Mobile phone coverage	Internet cafes/ Common service centre (CSC)			
47	48	49	50	51	52	53	54	55	56	57	58	2	1	
No	Yes	No	No	c	Yes	a	533406	Yes	Yes	Yes	a	Bendapudi	785	
No	No	No	No	b	a	c	533406	Yes	Yes	Yes	a	Gopalapatnam	786	
No	No	No	No	b	b	c	533408	Yes	Yes	Yes	c	P. Agraharam	787	
No	Yes	No	No	Yes	Yes	Yes	533408	Yes	Yes	Yes	b	Thondangi	788	
No	No	No	No	b	Yes	c	533408	Yes	Yes	Yes	c	Krishnapuram	789	
No	Yes	No	No	c	Yes	c	533401	Yes	Yes	Yes	c	Pydikonda	790	
No	No	No	No	c	a	c	533400	Yes	Yes	Yes	c	Anuru	791	
No	No	No	No	c	Yes	c	533401	Yes	Yes	Yes	c	Vemavaram	792	
No	Yes	No	No	c	Yes	c	533449	Yes	Yes	Yes	c	Kona Forest	793	
No	Yes	No	No	a	Yes	c	533408	Yes	Yes	Yes	b	Srungavruksham	794	
No	Yes	No	No	b	Yes	c	533408	Yes	Yes	Yes	c	A. Kothapalle	795	
No	Yes	No	No	b	Yes	c	533406	Yes	Yes	Yes	b	P.E.Chinnayapalem	796	
No	Yes	No	No	c	Yes	c	533406	Yes	Yes	Yes	b	Ravikampadu	797	
No	No	No	No	b	Yes	c	533449	Yes	Yes	Yes	b	Kommanapalle	798	
No	Yes	No	No	c	Yes	b	533449	Yes	Yes	Yes	b	A.V.Nagaram	799	
0	9	0	0	1	12	1		15	15	15	0			

**Census of India 2011- Village Directory
Amenities and Land use (As on 2009)**

Name of District : East Godavari

Location Code No.: 545

Name of Mandal Parishad : Thondangi

Location Code No.: 0572

Sl. No.	Name of Village	Communication and transport facilities (If amenities available code -Yes is given except for Village Pin Code, If not available within the village, the distance range code viz; a for < 5 Kms, b for 5-10 Kms and c for 10+ kms of nearest place where facility is available is given).								
		Private courier facility	Bus service (Public & Private)	Railway stations	Auto/Modified Autos	Taxis and Vans	Tractors	Cycle-pulled rickshaws(Manual & Machine driven)	Carts driven by animals	Sea /River ferry service
1	2	59	60	61	62	63	64	65	66	67
785	Bendapudi	a	Yes	b	Yes	Yes	Yes	Yes	Yes	c
786	Gopalapatnam	a	Yes	Yes	Yes	Yes	Yes	Yes	Yes	c
787	P. Agraharam	c	Yes	a	Yes	b	Yes		Yes	c
788	Thondangi	b	Yes	b	Yes	Yes	Yes	Yes	Yes	c
789	Krishnapuram	c	Yes	b	Yes	b	Yes	Yes	Yes	c
790	Pydikonda	c	Yes	c	Yes	Yes	Yes		Yes	c
791	Anuru	c	Yes	c	Yes	b	Yes		Yes	c
792	Vemavaram	c	Yes	c	Yes	Yes	Yes	Yes	Yes	c
793	Kona Forest	c	Yes	c	Yes	Yes	Yes	Yes	Yes	c
794	Srungavruksham	b	Yes	b	Yes	Yes	Yes	Yes	Yes	c
795	A. Kothapalle	c	Yes	a	Yes	Yes	Yes	Yes	Yes	c
796	P.E.Chinnayapalem	b	Yes	c	Yes	Yes	Yes		Yes	c
797	Ravikampadu	b	Yes	c	Yes	Yes	Yes	Yes	Yes	c
798	Kommanapalle	b	Yes	c	Yes	Yes	Yes	Yes	Yes	c
799	A.V.Nagaram	b	Yes	c	Yes	Yes	Yes	Yes	Yes	c
Total		0	15	1	15	12	15	11	15	0

**Census of India 2011- Village Directory
Amenities and Land use (As on 2009)**

Name of District : East Godavari

Location Code No.: 545

Name of Mandal Parishad : Thondangi

Location Code No.: 0572

Village connected to highways,village roads, banks & credit societies (If amenities available code -Yes is given, If not available within the village , the distance range code viz; a for < 5 Kms, b for 5-10 Kms and c for 10+ kms of nearest place where facility is available is given).												Name of Village	Sl. No.
Connected to national highway(NH)	Connected to state highway(SH)	Connected to major district road (MDR)	Connected to others district road	Pucca roads	Kutchcha roads	Water bounded macadam(WBM) roads	Navigable waterway (river/canal)(NW)	Footpaths (FP)	Commercial & Co-operative Banks	ATM	Agricultural Credit Societies		
68	69	70	71	72	73	74	75	76	77	78	79	2	1
Yes	c	Yes	Yes	Yes	Yes	Yes		Yes	c	c	b	Bendapudi	785
a	c	a	Yes	Yes	Yes	b		Yes	b	b	Yes	Gopalapatnam	786
b	c	b	Yes	Yes	Yes	c		Yes	b	b	b	P. Agraharam	787
b	c	b	Yes	Yes	Yes	Yes		Yes	Yes	Yes	Yes	Thondangi	788
b	c	b	Yes	Yes	Yes	b		Yes	b	b	Yes	Krishnapuram	789
c	c	c	Yes	Yes	Yes	Yes		Yes	c	c	Yes	Pydikonda	790
c	c	c	Yes	Yes	Yes	c		Yes	c	c	b	Anuru	791
c	c	c	Yes	Yes	Yes	c		Yes	c	c	Yes	Vemavaram	792
c	c	c	Yes	Yes	Yes	Yes		Yes	c	c	b	Kona Forest	793
b	c	b	Yes	Yes	Yes	Yes		Yes	a	a	Yes	Srungavruksham	794
b	c	b	Yes	Yes	Yes	Yes		Yes	Yes	b	b	A. Kothapalle	795
b	c	b	Yes	Yes	Yes	Yes		Yes	b	b	b	P.E.Chinnayapalem	796
a	c	a	Yes	Yes	Yes	Yes		Yes	b	c	c	Ravikampadu	797
b	b	b	Yes	Yes	Yes	c		Yes	b	b	b	Kommanapalle	798
b	b	b	Yes	Yes	Yes	Yes		Yes	Yes	c	c	A.V.Nagaram	799
1	0	1	15	15	15	9	0	15	3	1	6		

**Census of India 2011- Village Directory
Amenities and Land use (As on 2009)**

Name of District : East Godavari

Location Code No.: 545

Name of Mandal Parishad : Thondangi

Location Code No.: 0572

Sl. No.	Name of Village	Availability of miscellaneous facilities (If amenities available code -Yes is given, If not available within the village, the distance range code viz; a for < 5 Kms, b for 5-10 Kms and c for 10+ kms of nearest place where facility is available is given).									
		Self-Help Group (SHG)	Public distribution system (PDS) shop	Mandis / Regular market	Weekly Haat	Agricultural marketing society	Integrated Child Development Scheme (Nutritional Centres)	Anganwadi Centre (Nutritional Centres)	Others (Nutritional Centres)	ASHA (Accredited Social Health Activist)	Community centre with/without TV
1	2	80	81	82	83	84	85	86	87	88	89
785	Bendapudi	Yes	Yes	c	Yes	c	Yes	Yes	Yes	Yes	Yes
786	Gopalapatnam	Yes	Yes	b	a	c	Yes	Yes	Yes	Yes	a
787	P. Agraharam	Yes	Yes	b	b	c	Yes	Yes	Yes	Yes	b
788	Thondangi	Yes	Yes	Yes	Yes	c	Yes	Yes	Yes	Yes	Yes
789	Krishnapuram	Yes	Yes	b	b	c	Yes	Yes	Yes	Yes	b
790	Pydikonda	Yes	Yes	c	c	c	Yes	Yes	Yes	Yes	c
791	Anuru	Yes	Yes	c	a	c	Yes	Yes	Yes	Yes	c
792	Vemavaram	Yes	Yes	c	Yes	c	Yes	Yes	Yes	Yes	Yes
793	Kona Forest	Yes	Yes	b	Yes	c	Yes	Yes	Yes	Yes	Yes
794	Srungavruksham	Yes	Yes	Yes	a	c	Yes	Yes	Yes	Yes	Yes
795	A. Kothapalle	Yes	Yes	Yes	Yes	c	Yes	Yes	Yes	Yes	Yes
796	P.E.Chinnayapalem	Yes	Yes	b	Yes	c	Yes	Yes	Yes	Yes	Yes
797	Ravikampadu	Yes	Yes	c	Yes	c	Yes	Yes	Yes	Yes	Yes
798	Kommanapalle	Yes	Yes	b	b	c	Yes	Yes	Yes	Yes	b
799	A.V.Nagaram	Yes	Yes	c	c	c	Yes	Yes	Yes	Yes	Yes
Total		15	15	3	7	0	15	15	15	15	9

**Census of India 2011- Village Directory
Amenities and Land use (As on 2009)**

Name of District : East Godavari

Location Code No.: 545

Name of Mandal Parishad : Thondangi

Location Code No.: 0572

Availability of miscellaneous facilities (If amenities available code -Yes is given, If not available within the village, the distance range code viz; a for < 5 Kms, b for 5-10 Kms and c for 10+ kms of nearest place where facility is available is given).								Availability of electricity (Yes/No)				Nearest Town		Name of Village	Sl. No.
Sports Field,	Sports Club / Recreation Centre	Cinema / Video Hall	Public Library	Public Reading Room	Newspaper Supply	Assembly Polling station	Birth & Death Registration Office	Power Supply for Domestic Use (ED)	Power Supply for Agricultural Use (EAG)	Power Supply for Commercial Use (EC)	Power Supply for All Uses (EA)	Name	Distance range code i.e. a for <5 Kms, b for 5-10 Kms and c for 10+ kms		
90	91	92	93	94	95	96	97	98	99	100	101	102	103	2	1
Yes	c	c	Yes	Yes	Yes	Yes	Yes	Yes	Yes	Yes	Yes	Tuni	c	Bendapudi	785
a	c	c	b	Yes	Yes	Yes	Yes	Yes	Yes	Yes	Yes	Tuni	c	Gopalapatnam	786
a	c	a	c	Yes	Yes	Yes	Yes	Yes	Yes	Yes	Yes	Tuni	c	P. Agraharam	787
Yes	c	Yes	Yes	Yes	Yes	Yes	Yes	Yes	Yes	Yes	Yes	Tuni	c	Thondangi	788
a	c	a	c	Yes	Yes	Yes	Yes	Yes	Yes	Yes	Yes	Tuni	c	Krishnapuram	789
c	c	c	c	Yes	Yes	Yes	Yes	Yes	Yes	Yes	Yes	Tuni	c	Pydikonda	790
c	c	c	c	Yes	Yes	Yes	Yes	Yes	Yes	Yes	Yes	Tuni	c	Anuru	791
c	c	c	c	Yes	Yes	Yes	Yes	Yes	Yes	Yes	Yes	Tuni	c	Vemavaram	792
Yes	c	a	b	Yes	Yes	Yes	Yes	Yes	Yes	Yes	Yes	Tuni	c	Kona Forest	793
a	c	Yes	b	Yes	Yes	Yes	Yes	Yes	Yes	Yes	Yes	Tuni	c	Srungavruksham	794
c	c	a	Yes	Yes	Yes	Yes	Yes	Yes	Yes	Yes	Yes	Tuni	c	A. Kothapalle	795
c	c	c	a	Yes	Yes	Yes	Yes	Yes	Yes	Yes	Yes	Tuni	c	P.E.Chinnayapalem	796
c	c	c	Yes	Yes	Yes	Yes	Yes	Yes	Yes	Yes	Yes	Tuni	c	Ravikampadu	797
a	c	a	b	Yes	Yes	Yes	Yes	Yes	Yes	Yes	Yes	Tuni	c	Kommanapalle	798
Yes	c	Yes	b	Yes	Yes	Yes	Yes	Yes	Yes	Yes	Yes	Tuni	c	A.V.Nagaram	799
4	0	3	4	15	15	15	15	15	15	15	15		0		

**Census of India 2011- Village Directory
Amenities and Land use (As on 2009)**

Name of District : East Godavari

Location Code No.: 545

Name of Mandal Parishad : Thondangi

Location Code No.: 0572

Sl. No.	Name of Village	Land Use										
		Area under different types of land use (in hectares rounded up to one decimal place)										
		Forests	Area under Non-agricultural Uses	Barren and Un-cultivable land	Permanent Pastures and Other Grazing Lands	Land Under Miscellaneous Tree Crops etc.	Culturable Waste Land	Fallow lands other than current fallows	Current Fallows	Net Area Sown	Total Irrigated Land Area	Total Un-irrigated Land Area
1	2	104	105	106	107	108	109	110	111	112	113	114
785	Bendapudi	0	153	32	10	22	447.3	156	44.7	863	141.6	922.1
786	Gopalapatnam	0	46	8	6	10	73.9	0	20	163.1	138	45.1
787	P. Agraharam	123.7	105.3	0	0	0	0	0	0	35	34	1
788	Thondangi	0	544	0	0	0	0	0	0	2543	1907	636
789	Krishnapuram	0	97	0	0	0	0	0	0	542	429	113
790	Pydikonda	0	238	0	60	0	0	0	0	458	284	174
791	Anuru	0	80	0	0	0	0	0	32.7	159.3	46	146
792	Vemavaram	0	325.9	0	0	0	0	0	0	368.1	154	214.1
793	Kona Forest	135	96	168	0	20	475.7	0	135	1167.3	22	1280.3
794	Srungavruksham	0	129	0	0	0	0	0	0	811	709	102
795	A. Kothapalle	0	188	0	0	0	0	0	0	1143	721	422
796	P.E.Chinnayapalem	0	174	0	0	0	180	0	0	724	395	329
797	Ravikampadu	0	108	9	5	0	0	0	0	564	303	261
798	Kommanapalle	0	91	0	0	0	0	0	0	394	182	212
799	A.V.Nagaram	97	158	20	0	0	0	0	0	2277	1859	418
Total		355.7	2533.2	237	81	52	1177	156	232.4	12211.8	7324.6	5275.6

**Census of India 2011- Village Directory
Amenities and Land use (As on 2009)**

Name of District : East Godavari

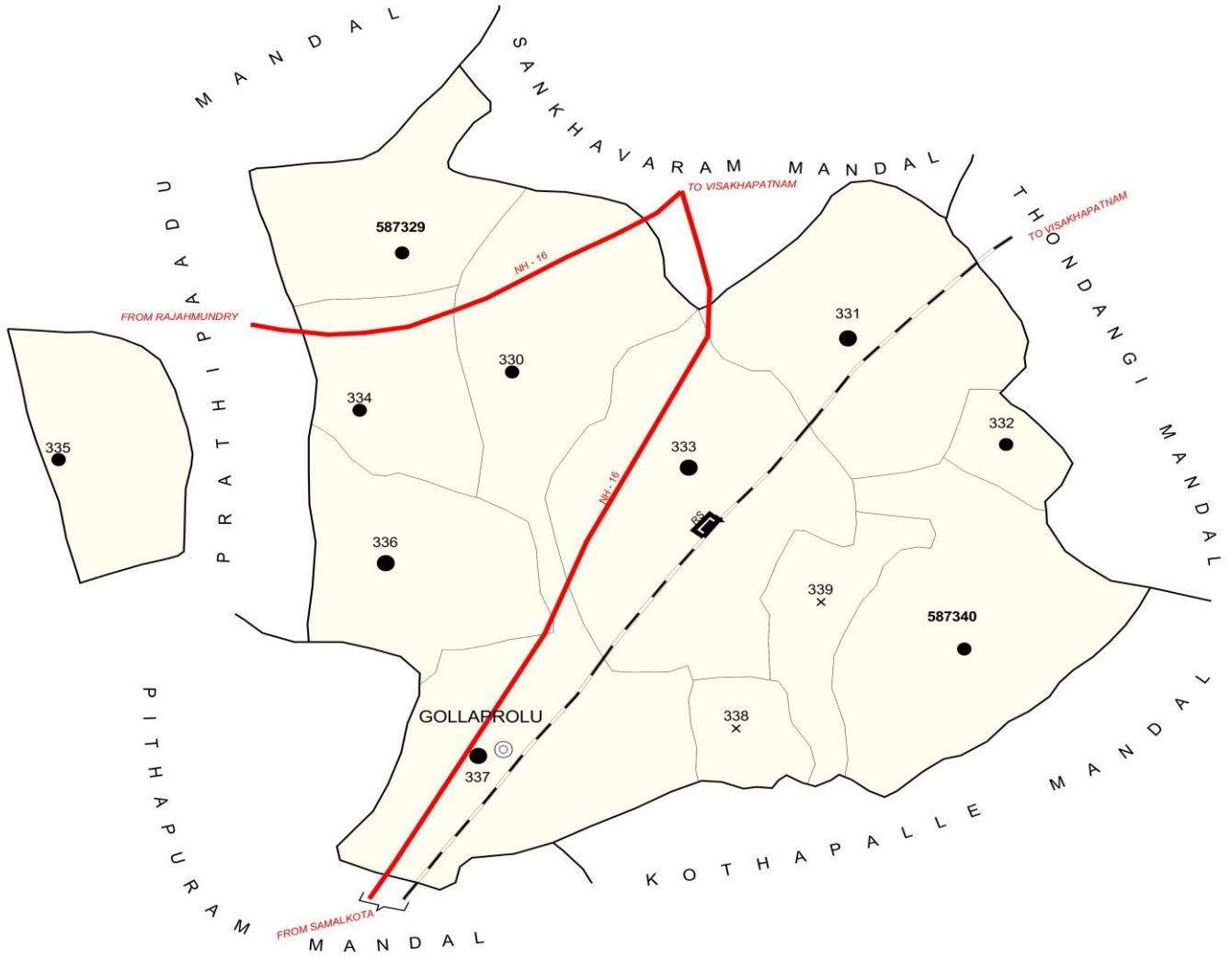
Location Code No.: 545

Name of Mandal Parishad : Thondangi

Location Code No.: 0572

Land Use					Name of three most important commodities manufactured			Name of Village	Sl. No.
Area irrigated by source (in hectare).					First	Second	Third		
Canals (C)	Wells/Tube-wells(W/TW)	Tanks/Lakes(T/L)	Water Falls(WF)	Others(O)					
115	116	117	118	119	120	121	122	2	1
0	0	141.6	0	0	Rice			Bendapudi	785
81	57	0	0	0	Rice			Gopalapatnam	786
0	34	0	0	0	Rice			P. Agraharam	787
1048	171	688	0	0	Rice			Thondangi	788
427	2	0	0	0	Rice	Chillies Powder		Krishnapuram	789
283	1	0	0	0	Rice	Clothes		Pydikonda	790
0	6	40	0	0	Rice			Anuru	791
154	0	0	0	0	Rice			Vemavaram	792
0	22	0	0	0				Kona Forest	793
648	61	0	0	0	Rice			Srungavruksham	794
486	235	0	0	0	Rice			A. Kothapalle	795
46	106	243	0	0	Rice	Clothes		P.E.Chinnayapalem	796
0	303	0	0	0	Rice	Clothes		Ravikampadu	797
0	182	0	0	0	Rice			Kommanapalle	798
486	0	1373	0	0	Rice			A.V.Nagaram	799
3659	1180	2485.6	0	0					

INDIA
 ANDHRA PRADESH
GOLLAPROLU MANDAL
 EAST GODAVARI DISTRICT



AREA : 128.48 Sq. Kms.
 POPULATION : 78926
 No. OF TOWNS : Nil
 No. OF VILLAGES : 15
 DISTANCE FROM Dist.H.Qtrs.
 TO MANDAL H.Qtrs.: 24 Kms.

BOUNDARY, MANDAL	—————
" VILLAGE WITH MDDS CODE	587329
HEADQUARTERS, MANDAL	⊙
POPULATION SIZE OF VILLAGES:	
1000-4999, 5000 AND ABOVE	● ●
UNINHABITED VILLAGES WITH MDDS CODE	X 587339
NATIONAL HIGHWAY	NH - 16
RAILWAY LINE WITH STATION, BROAD GAUGE...	RS

**ALPHABETICAL LIST OF VILLAGES (MANDAL PARISHAD WISE)
EAST GODAVARI DISTRICT**

Sl. No.	Name of Village	2011 Census Location Code No.	2001 Census Location Code No.
1	2	3	4
Name of Mandal Parishad : Gollaprolu			
Name of Mandal : Gollaprolu (0019)			
1	Chebrolu	2854504902587333	2814001901835100
2	Chendurthi	2854504902587330	2814001901834800
3	China Jaggampeta	2854504902587335	2814001901835300
4	Durgada	2854504902587331	2814001901834900
5	Gollaprolu	2854504902587337	2814001901835500
6	Kodavali	2854504902587329	2814001901834700
7	Laxmipuram	2854504902587339	2814001901835700
8	Mallavaram	2854504902587340	2814001901835800
9	Seethanagaram	2854504902587338	2814001901835600
10	Tatiparthi	2854504902587336	2814001901835400
11	Vannepudi	2854504902587334	2814001901835200
12	Vijayanagaram	2854504902587332	2814001901835000

**Census of India 2011- Village Directory
Amenities and Land use (As on 2009)**

Name of District : East Godavari

Location Code No.: 545

Name of Mandal Parishad : Gollaprolu

Location Code No.: 0573

Sl. No.	Name of Village	Location code no.	Total area of the village (in hectares rounded up to one decimal place)	Total population (2011 census)	Number of households (2011 census)	Number of educational amenities available (If not available within the village, the distance range code viz; a for < 5 Kms, b for 5-10 Kms and c for 10+ kms of nearest place where facility is available is given).									
						Pre-Primary school (PP)	Primary school (P)	Middle school (M)	Secondary School (S)	Senior Secondary school (SS)	Degree college of arts science & commerce (ASC)	Engineering college(EC)	Medical college (MC)	Management institute (MI)	Polytechnic (Pt)
1	2	3	4	5	6	7	8	9	10	11	12	13	14	15	16
800	Kodavali	587329	750	3892	1023	a	2	1	a	c	c	c	c	c	c
801	Chendurthi	587330	2058	4683	1255	a	3	1	a	c	c	b	c	c	c
802	Durgada	587331	1440	10717	3075	2	5	3	2	c	c	a	c	a	c
803	Vijayanagaram	587332	331	1090	299	a	1	1	a	c	c	b	c	b	c
804	Chebrolu	587333	1909	14912	4144	3	7	4	1	b	b	1	c	1	c
805	Vannepudi	587334	350	3748	1022	1	4	1	1	c	c	c	c	c	c
806	China Jaggampeta	587335	435	2861	738	1	2	1	a	c	c	c	c	c	c
807	Tatiparthi	587336	879	8239	2285	1	3	2	1	c	c	c	c	c	c
808	Gollaprolu	587337	1572	23882	6783	5	11	6	3	c	c	b	c	b	c
809	Seethanagaram	587338	319	0	0										
810	Laxmipuram	587339	482	0	0										
811	Mallavaram	587340	1890	4902	1384	1	4	2	1	c	c	b	c	c	c
Total			12415	78926	22008	14	42	22	9	0	0	1	0	1	0

**Census of India 2011- Village Directory
Amenities and Land use (As on 2009)**

Name of District : East Godavari

Location Code No.: 545

Name of Mandal Parishad : Gollaprolu

Location Code No.: 0573

Number of educational amenities available (If not available within the village, the distance range code viz; a for <5 Kms, b for 5-10 Kms and c for 10+ kms of nearest place where facility is available is given).				Number of Medical Amenities available. (If not available within the village, the distance range code viz; a for < 5 Kms, b for 5-10 Kms and c for 10+ kms of nearest place where facility is available is given).										Name of Village	Sl. No.	
Vocational training school /ITI	Non-formal training centre (NFTC)	Special school for disabled (SSD)	Others (specify)	Community health centre (CHC)	Primary health centre (PHC)	Primary health sub centre (PHS)	Maternity and child welfare centre (MCW)	T. B. clinic (TBC)	Hospital-allopathic (HA)	Hospital-alternative medicine (HO)	Dispensary (D)	Veterinary hospital (VH)	Mobile health clinic (MHC)			Family welfare centre (FWC)
17	18	19	20	21	22	23	24	25	26	27	28	29	30	31	2	1
c	c	c		c	c	1	c	c	c	c	c	c	1	c	Kodavali	800
c	c	c		c	b	1	c	c	c	c	c	c	1	c	Chendurthi	801
c	c	c		b	b	2	c	c	c	c	c	b	1	c	Durgada	802
c	c	c		c	c	b	c	c	c	c	c	c	1	c	Vijayanagaram	803
c	c	c		c	b	2	b	c	c	c	c	b	1	c	Chebrolu	804
c	c	c		c	c	1	c	c	c	c	c	c	1	c	Vannepudi	805
c	c	c		c	c	a	c	c	c	c	c	c	1	c	China Jaggampeta	806
c	c	c		c	b	2	c	c	c	c	c	a	1	c	Tatiparthi	807
c	c	c		c	c	5	b	c	c	c	1	1	c	c	Gollaprolu	808
															Seethanagaram	809
															Laxmipuram	810
c	c	c		c	c	c	c	c	c	c	c	c	1	c	Mallavaram	811
0	0	0	0	0	0	14	0	0	0	0	1	1	9	0		

**Census of India 2011- Village Directory
Amenities and Land use (As on 2009)**

Name of District : East Godavari

Location Code No.: 545

Name of Mandal Parishad : Gollaprolu

Location Code No.: 0573

Sl. No.	Name of Village	Number of Non-Government Medical Amenities available.							Availability of drinking water - Yes / No							
		Charitable non Govt. hospital/Nursing home.	Medical practitioner with MBBS Degree	Medical practitioner with other degree	Medical practitioner with no degree	Traditional practitioner and faith healer	Medicine Shop	Others	Tap water (Treated/Untreated)	Well water (Covered / Uncovered well)	Hand Pump	Tube wells / Bore well	Spring	River / Canal	Tank / Pond / Lake	Others
1	2	32	33	34	35	36	37	38	39	40	41	42	43	44	45	46
800	Kodavali	0	0	0	2	0	2	0	Yes	Yes	Yes	Yes	No	No	No	No
801	Chendurthi	0	0	0	2	1	2	0	Yes	Yes	Yes	Yes	No	No	No	No
802	Durgada	0	0	0	6	0	3	0	Yes	Yes	Yes	Yes	No	No	No	No
803	Vijayanagaram	0	0	0	0	0	0	0	Yes	No	Yes	Yes	No	No	No	No
804	Chebrolu	0	1	0	6	0	6	0	Yes	Yes	Yes	Yes	No	No	No	No
805	Vannepudi	0	0	0	2	0	1	0	Yes	Yes	Yes	Yes	No	No	No	No
806	China Jaggampeta	0	0	0	2	0	0	0	Yes	Yes	Yes	Yes	No	No	No	No
807	Tatiparthi	0	0	0	4	0	3	0	Yes	Yes	Yes	Yes	No	No	No	No
808	Gollaprolu	1	5	0	7	0	20	0	Yes	Yes	Yes	Yes	No	No	No	No
809	Seethanagaram															
810	Laxmipuram															
811	Mallavaram	0	0	0	3	0	1	0	Yes	Yes	No	Yes	No	No	Yes	No
Total		1	6	0	34	1	38	0	10	9	9	10	0	0	1	0

**Census of India 2011- Village Directory
Amenities and Land use (As on 2009)**

Name of District : East Godavari

Location Code No.: 545

Name of Mandal Parishad : Gollaprolu

Location Code No.: 0573

Availability of toilet & others Yes / No				Communication and transport facilities (If amenities available code -Yes is given except for Village Pin Code ,If not available within the village , the distance range code viz; a for < 5 Kms, b for 5-10 Kms and c for 10+ kms of nearest place where facility is available is given).									Name of Village	Sl. No.
Community toilet including bath.	Community toilet excluding bath.	Rural sanitary mart or sanitary hardware outlet available near the village.	Community bio- gas or recycle of waste for productive use.	Post office(PO)	Sub post office (SPO)	Post & Telegraph office (P&TO)	Village Pin Code	Telephones (Land lines)	Public call office (PCO)	Mobile phone coverage	Internet cafes/ Common service centre (CSC)			
47	48	49	50	51	52	53	54	55	56	57	58	2	1	
No	Yes	Yes	No	c	Yes	c	533449	Yes	Yes	Yes	c	Kodavali	800	
No	Yes	Yes	No	b	Yes	c	533449	Yes	Yes	Yes	b	Chendurthi	801	
No	Yes	Yes	No	b	Yes	c	533449	Yes	Yes	Yes	b	Durgada	802	
No	No	Yes	No	Yes	Yes	c	533449	Yes	Yes	Yes	c	Vijayanagaram	803	
No	Yes	Yes	No	b	Yes	b	533449	Yes	Yes	Yes	b	Chebrolu	804	
No	Yes	Yes	No	c	Yes	c	533449	Yes	Yes	Yes	c	Vannepudi	805	
No	No	No	No	c	Yes	c	533445	Yes	Yes	Yes	c	China Jaggampeta	806	
No	Yes	Yes	No	b	Yes	c	533445	Yes	Yes	Yes	b	Tatiparthi	807	
No	Yes	Yes	No	Yes	Yes	Yes	533445	Yes	Yes	Yes	Yes	Gollaprolu	808	
												Seethanagaram	809	
												Laxmipuram	810	
No	Yes	Yes	No	c	Yes	c	533449	Yes	Yes	Yes	c	Mallavaram	811	
0	8	9	0	2	10	1		10	10	10	1			

**Census of India 2011- Village Directory
Amenities and Land use (As on 2009)**

Name of District : East Godavari

Location Code No.: 545

Name of Mandal Parishad : Gollaprolu

Location Code No.: 0573

Sl. No.	Name of Village	Communication and transport facilities (If amenities available code -Yes is given except for Village Pin Code, If not available within the village, the distance range code viz; a for < 5 Kms, b for 5-10 Kms and c for 10+ kms of nearest place where facility is available is given).								
		Private courier facility	Bus service (Public & Private)	Railway stations	Auto/Modified Autos	Taxis and Vans	Tractors	Cycle-pulled rickshaws(Manual & Machine driven)	Carts driven by animals	Sea /River ferry service
1	2	59	60	61	62	63	64	65	66	67
800	Kodavali	c	Yes	c	Yes	c	Yes	Yes	Yes	c
801	Chendurthi	b	Yes	b	Yes	b	Yes	Yes	Yes	c
802	Durgada	b	Yes	c	Yes	b	Yes	Yes	Yes	c
803	Vijayanagaram	c	Yes	c	Yes	c	Yes	Yes	Yes	c
804	Chebrolu	b	Yes	b	Yes	b	Yes	Yes	Yes	c
805	Vannepudi	c	Yes	c	Yes	c	Yes	Yes	Yes	c
806	China Jaggampeta	c	Yes	c	Yes	c	Yes	Yes	Yes	c
807	Tatiparthi	b	Yes	b	Yes	b	Yes	Yes	Yes	c
808	Gollaprolu	Yes	Yes	Yes	Yes	Yes	Yes	Yes	Yes	c
809	Seethanagaram									
810	Laxmipuram									
811	Mallavaram	c	Yes	c	Yes	c	Yes	Yes	Yes	c
Total		1	10	1	10	1	10	10	10	0

**Census of India 2011- Village Directory
Amenities and Land use (As on 2009)**

Name of District : East Godavari

Location Code No.: 545

Name of Mandal Parishad : Gollaprolu

Location Code No.: 0573

Village connected to highways,village roads, banks & credit societies (If amenities available code -Yes is given, If not available within the village , the distance range code viz; a for < 5 Kms, b for 5-10 Kms and c for 10+ kms of nearest place where facility is available is given).												Name of Village	Sl. No.
Connected to national highway(NH)	Connected to state highway(SH)	Connected to major district road (MDR)	Connected to others district road	Pucca roads	Kutchcha roads	Water bounded macadam(WBM) roads	Navigable waterway (river/canal)(NW)	Footpaths (FP)	Commercial & Co-operative Banks	ATM	Agricultural Credit Societies		
68	69	70	71	72	73	74	75	76	77	78	79	2	1
Yes	b	a	Yes	Yes	Yes	Yes		Yes	b	c	a	Kodavali	800
a	a	Yes	Yes	Yes	Yes	Yes		Yes	b	c	Yes	Chendurthi	801
b	Yes	a	Yes	Yes	Yes	Yes		Yes	a	c	b	Durgada	802
b	a	b	Yes	Yes	Yes	b		Yes	b	c	b	Vijayanagaram	803
c	Yes	Yes	Yes	Yes	Yes	Yes		Yes	Yes	b	Yes	Chebrolu	804
c	b	Yes	Yes	Yes	Yes	Yes		Yes	c	c	c	Vannepudi	805
c	c	c	Yes	Yes	Yes	b		Yes	c	c	c	China Jaggampeta	806
b	a	Yes	Yes	Yes	Yes	Yes		Yes	a	c	a	Tatiparthi	807
c	Yes	Yes	Yes	Yes	Yes	Yes		Yes	Yes	b	Yes	Gollaprolu	808
												Seethanagaram	809
												Laxmipuram	810
c	b	Yes	Yes	Yes	Yes	Yes		Yes	b	c	b	Mallavaram	811
1	3	6	10	10	10	8	0	10	2	0	3		

**Census of India 2011- Village Directory
Amenities and Land use (As on 2009)**

Name of District : East Godavari

Location Code No.: 545

Name of Mandal Parishad : Gollaprolu

Location Code No.: 0573

Sl. No.	Name of Village	Availability of miscellaneous facilities (If amenities available code -Yes is given, If not available within the village, the distance range code viz; a for < 5 Kms, b for 5-10 Kms and c for 10+ kms of nearest place where facility is available is given).									
		Self-Help Group (SHG)	Public distribution system (PDS) shop	Mandis / Regular market	Weekly Haat	Agricultural marketing society	Integrated Child Development Scheme (Nutritional Centres)	Anganwadi Centre (Nutritional Centres)	Others (Nutritional Centres)	ASHA (Accredited Social Health Activist)	Community centre with/without TV
1	2	80	81	82	83	84	85	86	87	88	89
800	Kodavali	Yes	Yes	c	c	c	Yes	Yes	Yes	Yes	Yes
801	Chendurthi	Yes	Yes	b	b	c	Yes	Yes	Yes	Yes	Yes
802	Durgada	Yes	Yes	Yes	b	c	Yes	Yes	Yes	Yes	Yes
803	Vijayanagaram	Yes	Yes	a	b	c	Yes	Yes	Yes	Yes	a
804	Chebrolu	Yes	Yes	Yes	Yes	b	Yes	Yes	Yes	Yes	b
805	Vannepudi	Yes	Yes	Yes	Yes	c	Yes	Yes	Yes	Yes	Yes
806	China Jaggampeta	Yes	Yes	a	b	c	Yes	Yes	Yes	Yes	a
807	Tatiparthi	Yes	Yes	Yes	Yes	c	Yes	Yes	Yes	Yes	Yes
808	Gollaprolu	Yes	Yes	Yes	b	Yes	Yes	Yes	Yes	Yes	Yes
809	Seethanagaram										
810	Laxmipuram										
811	Mallavaram	Yes	Yes	b	b	c	Yes	Yes	Yes	Yes	Yes
Total		10	10	5	3	1	10	10	10	10	7

**Census of India 2011- Village Directory
Amenities and Land use (As on 2009)**

Name of District : East Godavari

Location Code No.: 545

Name of Mandal Parishad : Gollaprolu

Location Code No.: 0573

Availability of miscellaneous facilities (If amenities available code -Yes is given, If not available within the village, the distance range code viz; a for < 5 Kms, b for 5-10 Kms and c for 10+ kms of nearest place where facility is available is given).								Availability of electricity (Yes/No)				Nearest Town		Name of Village	Sl. No.
Sports Field,	Sports Club / Recreation Centre	Cinema / Video Hall	Public Library	Public Reading Room	Newspaper Supply	Assembly Polling station	Birth & Death Registration Office	Power Supply for Domestic Use (ED)	Power Supply for Agricultural Use (EAG)	Power Supply for Commercial Use (EC)	Power Supply for All Uses (EA)	Name	Distance range code i.e. a for <5 Kms, b for 5-10 Kms and c for 10+ kms		
90	91	92	93	94	95	96	97	98	99	100	101	102	103	2	1
c	c	c	b	Yes	Yes	Yes	Yes	Yes	Yes	Yes	Yes	Pithapuram	c	Kodavali	800
a	c	b	b	Yes	Yes	Yes	Yes	Yes	Yes	Yes	Yes	Pithapuram	c	Chendurthi	801
Yes	c	b	Yes	Yes	Yes	Yes	Yes	Yes	Yes	Yes	Yes	Pithapuram	c	Durgada	802
a	c	c	a	Yes	Yes	Yes	Yes	Yes	Yes	Yes	Yes	Pithapuram	c	Vijayanagaram	803
Yes	c	b	b	Yes	Yes	Yes	Yes	Yes	Yes	Yes	Yes	Pithapuram	b	Chebrolu	804
a	c	c	a	Yes	Yes	Yes	Yes	Yes	Yes	Yes	Yes	Pithapuram	c	Vannepudi	805
b	c	c	a	Yes	Yes	Yes	Yes	Yes	Yes	Yes	Yes	Pithapuram	c	China Jaggampeta	806
Yes	c	b	Yes	Yes	Yes	Yes	Yes	Yes	Yes	Yes	Yes	Pithapuram	c	Tatiparthi	807
Yes	c	Yes	Yes	Yes	Yes	Yes	Yes	Yes	Yes	Yes	Yes	Pithapuram	b	Gollaprolu	808
												Pithapuram	b	Seethanagaram	809
												Pithapuram	b	Laxmipuram	810
Yes	c	c	Yes	Yes	Yes	Yes	Yes	Yes	Yes	Yes	Yes	Pithapuram	c	Mallavaram	811
5	0	1	4	10	10	10	10	10	10	10	10		0		

Census of India 2011- Village Directory
Amenities and Land use (As on 2009)

Name of District : East Godavari

Location Code No.: 545

Name of Mandal Parishad : Gollaprolu

Location Code No.: 0573

Sl. No.	Name of Village	Land Use										
		Area under different types of land use (in hectares rounded up to one decimal place)										
		Forests	Area under Non-agricultural Uses	Barren and Un-cultivable land	Permanent Pastures and Other Grazing Lands	Land Under Miscellaneous Tree Crops etc.	Culturable Waste Land	Fallow lands other than current fallows	Current Fallows	Net Area Sown	Total Irrigated Land Area	Total Un-irrigated Land Area
1	2	104	105	106	107	108	109	110	111	112	113	114
800	Kodavali	0	308	0	0	0	0	100	0	342	68	374
801	Chendurthi	0	211	120	110	68	82	0	165	1302	384	1083
802	Durgada	0	130	0	15	0	0	0	332	963	333	962
803	Vijayanagaram	0	69	0	0	0	0	0	120	142	83	179
804	Chebrolu	0	386	0	0	0	0	0	290	1233	880	643
805	Vannepudi	0	57	0	0	0	0	0	9	284	17	276
806	China Jaggampeta	0	108	0	0	0	0	0	30	297	78	249
807	Tatiparthi	0	78	24	0	0	0	0	205	572	50	727
808	Gollaprolu	0	360	0	0	0	0	72	0	1140	1102	110
809	Seethanagaram	0	28	0	0	0	20	0	0	271	271	0
810	Laxmipuram	0	55	0	2	0	0	60	98	267	259	166
811	Mallavaram	0	951	0	0	0	60	0	0	879	879	0
Total		0	2741	144	127	68	162	232	1249	7692	4404	4769

**Census of India 2011- Village Directory
Amenities and Land use (As on 2009)**

Name of District : East Godavari

Location Code No.: 545

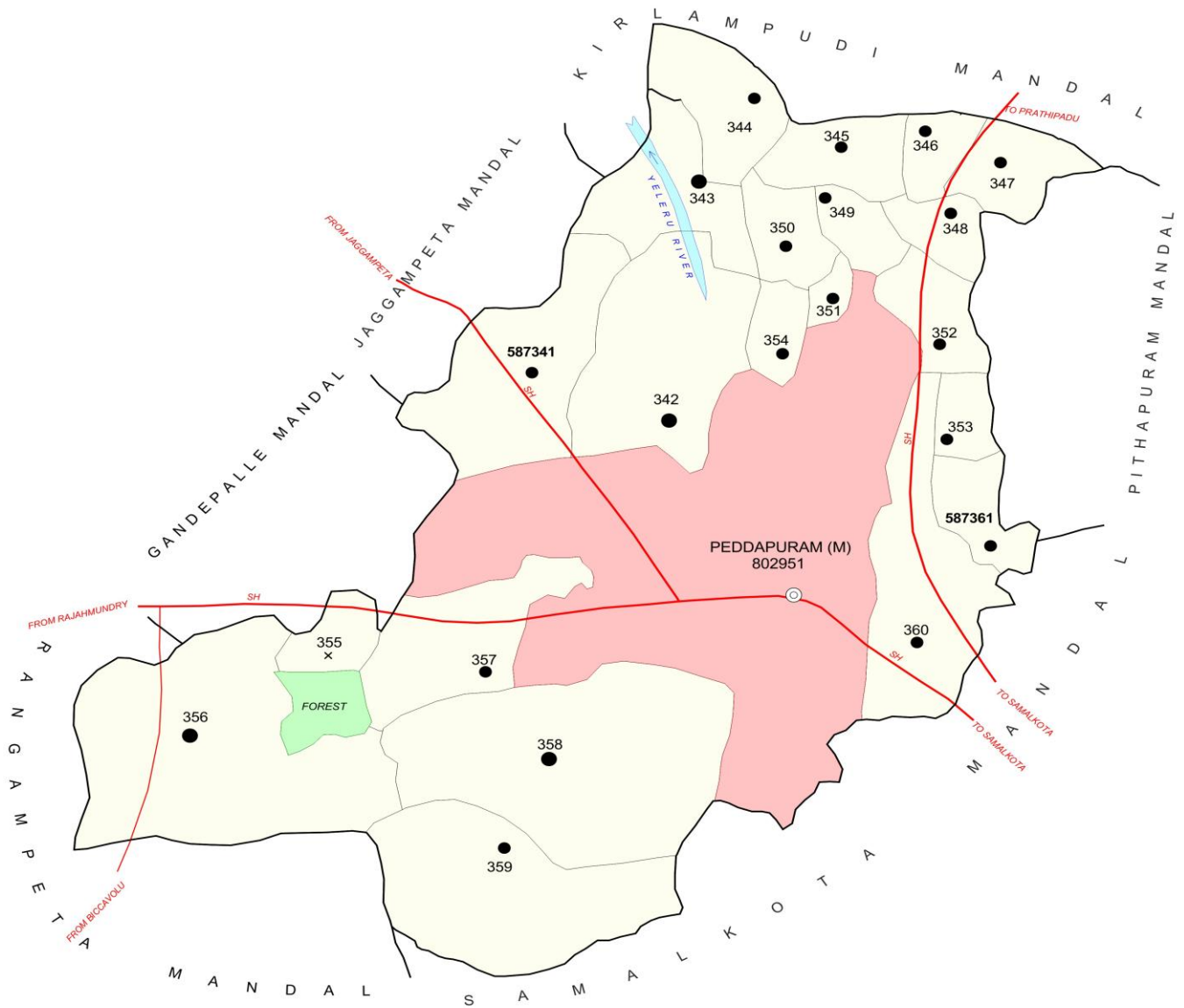
Name of Mandal Parishad : Gollaprolu

Location Code No.: 0573

Land Use					Name of three most important commodities manufactured			Name of Village	Sl. No.
Area irrigated by source (in hectare).					First	Second	Third		
Canals (C)	Wells/Tube-wells(W/TW)	Tanks/Lakes(T/L)	Water Falls(WF)	Others(O)					
115	116	117	118	119	120	121	122	2	1
0	3	65	0	0				Kodavali	800
0	84	300	0	0	Cloth & Sarees			Chendurthi	801
0	333	0	0	0	Cloth & Sarees			Durgada	802
42	29	12	0	0				Vijayanagaram	803
66	814	0	0	0	Cloth & Sarees	Rice	Juice	Chebrolu	804
0	5	12	0	0	Rice			Vannepudi	805
0	50	28	0	0				China Jaggampeta	806
0	50	0	0	0	Sarees			Tatiparthi	807
1033	7	0	0	62	Dal	Cloth & Sarees		Gollaprolu	808
271	0	0	0	0				Seethanagaram	809
249	10	0	0	0				Laxmipuram	810
879	0	0	0	0	Rice			Mallavaram	811
2540	1385	417	0	62					

INDIA
 ANDHRA PRADESH
PEDDAPURAM MANDAL
 EAST GODAVARI DISTRICT

AREA : 151.49 Sq. Kms.
 POAPULATION : 123399
 No. OF TOWNS : 1
 No. OF VILLAGES : 21
 DISTANCE FROM Dist.H.Qtrs.
 TO MANDAL H.Qtrs. : 20 Kms.



BOUNDARY, MANDAL	—————
" VILLAGE WITH MDDS CODE	● 587341
" FOREST	■
HEADQUARTERS, MANDAL	⊙
POPULATION SIZE OF VILLAGES:	
1000-4999, 5000 AND ABOVE	● ●
UNINHABITED VILLAGE WITH MDDS CODE	× 587355
STATUTORY TOWN WITH MDDS CODE	⊙ 802951
STATE HIGHWAY	—SH—
RIVER/STREAM	~~~~~

**ALPHABETICAL LIST OF VILLAGES (MANDAL PARISHAD WISE)
EAST GODAVARI DISTRICT**

Sl. No.	Name of Village	2011 Census Location Code No.	2001 Census Location Code No.
1	2	3	4
Name of Mandal Parishad : Peddapuram			
Name of Mandal : Peddapuram (0020)			
1	Anuru	2854504903587356	2814002001837400
2	Chadalada	2854504903587349	2814002001836700
3	Chandramampalle	2854504903587346	2814002001836400
4	Chinabrahmadevam	2854504903587359	2814002001837700
5	Divili	2854504903587348	2814002001836600
6	G. Ragampeta	2854504903587360	2814002001837800
7	Gorinta	2854504903587353	2814002001837100
8	Gudivada	2854504903587351	2814002001836900
9	J. Thimmapuram	2854504903587341	2814002001835900
10	Kandrakota	2854504903587343	2814002001836100
11	Kattamuru	2854504903587342	2814002001836000
12	Marlava	2854504903587344	2814002001836200
13	Pulimeru	2854504903587352	2814002001837000
14	Rameswaram	2854504903587355	2814002001837300
15	Rayabhupalapatnam	2854504903587358	2814002001837600
16	Srivada	2854504903587354	2814002001837200
17	Tatiparthi	2854504903587347	2814002001836500
18	Tirupati	2854504903587345	2814002001836300
19	Ulimeswaram	2854504903587350	2814002001836800
20	Vadlamuru	2854504903587361	2814002001837900
21	Valuthimmapuram	2854504903587357	2814002001837500

**Census of India 2011- Village Directory
Amenities and Land use (As on 2009)**

Name of District : East Godavari

Location Code No.: 545

Name of Mandal Parishad : Peddapuram

Location Code No.: 0574

Sl. No.	Name of Village	Location code no.	Total area of the village (in hectares rounded up to one decimal place)	Total population (2011 census)	Number of households (2011 census)	Number of educational amenities available (If not available within the village, the distance range code viz; a for < 5 Kms, b for 5-10 Kms and c for 10+ kms of nearest place where facility is available is given).									
						Pre-Primary school (PP)	Primary school (P)	Middle school (M)	Secondary School (S)	Senior Secondary school (SS)	Degree college of arts science & commerce (ASC)	Engineering college(EC)	Medical college (MC)	Management institute (MI)	Polytechnic (Pt)
1	2	3	4	5	6	7	8	9	10	11	12	13	14	15	16
812	J. Thimmapuram	587341	823	3872	1092	b	1	1	a	a	b	b	c	b	c
813	Kattamuru	587342	951	8980	2694	b	4	1	1	b	b	b	c	b	c
814	Kandrakota	587343	521	6090	1731	2	4	1	1	a	b	a	c	b	c
815	Marlava	587344	241	3012	865	1	3	a	a	b	b	a	c	b	c
816	Tirupati	587345	548	3165	898	a	2	a	a	a	l	l	c	c	c
817	Chandramampalle	587346	121	1897	526	a	1	1	1	a	a	a	c	c	c
818	Tatiparthi	587347	122	2421	723	a	2	a	a	a	a	b	c	c	c
819	Divili	587348	213	4338	1262	1	5	1	2	1	a	b	c	b	c
820	Chadalada	587349	184	2123	639	a	2	1	1	a	a	a	c	a	b
821	Ulimeswaram	587350	225	2031	574	b	1	1	a	a	a	a	c	b	c
822	Gudivada	587351	62	1548	432	a	1	1	a	a	a	a	c	a	c
823	Pulimeru	587352	310	3881	1075	a	2	a	a	a	b	a	c	b	c
824	Gorinta	587353	167	3064	855	1	3	1	a	b	b	b	c	b	b
825	Srivada	587354	151	1202	329	b	1	1	a	b	b	b	c	a	c
826	Rameswaram	587355	261	0	0										
827	Anuru	587356	1539	6337	1730	b	5	1	1	c	c	b	c	c	c
828	Valuthimmapuram	587357	611	1550	426	b	2	1	b	b	b	b	c	b	c
829	Rayabhupalapatnam	587358	1502	7725	2266	a	4	1	1	a	a	c	c	b	c
830	Chinabrahmadevam	587359	1032	2683	759	b	2	1	a	b	b	c	c	c	c
831	G. Ragampeta	587360	860	4882	1388	a	4	1	a	a	a	b	c	a	c
832	Vadlamuru	587361	282	3121	892	1	3	1	1	b	b	b	b	b	b
Total			10726	73922	21156	6	52	16	9	1	1	1	0	0	0

**Census of India 2011- Village Directory
Amenities and Land use (As on 2009)**

Name of District : East Godavari

Location Code No.: 545

Name of Mandal Parishad : Peddapuram

Location Code No.: 0574

Number of educational amenities available (If not available within the village, the distance range code viz; a for <5 Kms, b for 5-10 Kms and c for 10+ kms of nearest place where facility is available is given).				Number of Medical Amenities available. (If not available within the village, the distance range code viz; a for < 5 Kms, b for 5-10 Kms and c for 10+ kms of nearest place where facility is available is given).										Name of Village	Sl. No.	
Vocational training school /ITI	Non-formal training centre (NFTC)	Special school for disabled (SSD)	Others (specify)	Community health centre (CHC)	Primary health centre (PHC)	Primary health sub centre (PHS)	Maternity and child welfare centre (MCW)	T. B. clinic (TBC)	Hospital-allopathic (HA)	Hospital-alternative medicine (HO)	Dispensary (D)	Veterinary hospital (VH)	Mobile health clinic (MHC)			Family welfare centre (FWC)
17	18	19	20	21	22	23	24	25	26	27	28	29	30	31	2	1
b	c	c		c	b	1	b	c	c	c	c	a	1	c	J. Thimmapuram	812
b	c	c		c	b	2	b	c	c	c	c	1	1	c	Kattamuru	813
b	c	c		c	1	1	b	c	c	c	c	1	c	c	Kandrakota	814
b	c	c		b	b	1	c	c	c	c	c	a	1	c	Marlava	815
c	c	c		c	c	1	c	c	c	c	c	c	1	c	Tirupati	816
c	c	c		c	c	b	c	c	c	c	c	c	1	c	Chandramampalle	817
c	c	c		c	c	a	c	c	c	c	c	a	1	c	Tatiparthi	818
c	c	c		c	c	1	b	c	c	c	c	1	1	c	Divili	819
b	c	c		b	b	1	b	c	c	c	c	b	1	c	Chadalada	820
c	c	c		c	c	b	c	c	c	c	c	c	1	c	Ulimeswaram	821
a	c	c		c	a	1	a	c	c	c	c	a	1	c	Gudivada	822
c	c	c		b	b	1	b	c	c	c	c	b	c	c	Pulimeru	823
b	c	c		c	b	a	b	c	c	c	c	b	1	c	Gorinta	824
b	c	c		c	b	b	a	c	c	c	c	b	1	c	Sirivada	825
															Rameswaram	826
c	c	c		c	c	1	c	c	c	c	c	1	1	c	Anuru	827
c	c	c		c	b	b	b	c	c	c	c	b	b	c	Valuthimmapuram	828
c	c	c		c	b	1	b	c	c	c	c	b	1	c	Rayabhupalapatnam	829
1	c	c		c	b	1	b	c	c	c	c	1	1	c	Chinabrahmadevam	830
a	c	c		c	a	1	a	c	c	c	c	a	1	c	G. Ragampeta	831
b	c	c		c	b	1	b	c	c	c	c	1	1	c	Vadlamuru	832
1	0	0	0	0	1	15	0	0	0	0	0	6	17	0		

**Census of India 2011- Village Directory
Amenities and Land use (As on 2009)**

Name of District : East Godavari

Location Code No.: 545

Name of Mandal Parishad : Peddapuram

Location Code No.: 0574

Sl. No.	Name of Village	Number of Non-Government Medical Amenities available.							Availability of drinking water - Yes / No								
		Charitable non Govt. hospital/Nursing home.	Medical practitioner with MBBS Degree	Medical practitioner with other degree	Medical practitioner with no degree	Traditional practitioner and faith healer	Medicine Shop	Others	Tap water (Treated/Untreated)	Well water (Covered / Uncovered well)	Hand Pump	Tube wells / Bore well	Spring	River / Canal	Tank / Pond / Lake	Others	
1	2	32	33	34	35	36	37	38	39	40	41	42	43	44	45	46	
812	J. Thimmapuram	0	0	0	1	0	0	0	Yes	Yes	Yes	Yes	No	Yes	Yes	No	
813	Kattamuru	0	0	0	2	0	1	0	Yes	Yes	Yes	Yes	No	Yes	Yes	Yes	
814	Kandrakota	0	0	0	2	0	2	0	Yes	Yes	Yes	Yes	No	Yes	No	No	
815	Marlava	0	0	0	1	0	0	0	Yes	Yes	Yes	Yes	No	Yes	No	No	
816	Tirupati	0	0	0	1	0	0	0	Yes	Yes	Yes	Yes	No	Yes	No	Yes	
817	Chandramampalle	0	0	1	1	0	3	0	Yes	Yes	Yes	Yes	No	Yes	No	No	
818	Tatiparthi	0	0	0	1	0	0	0	Yes	Yes	Yes	Yes	No	Yes	No	No	
819	Divili	0	1	1	1	0	3	0	Yes	Yes	Yes	Yes	No	Yes	No	Yes	
820	Chadalada	0	0	0	1	0	1	0	Yes	Yes	Yes	Yes	No	Yes	No	No	
821	Ulimeswaram	0	0	0	1	0	0	0	Yes	Yes	Yes	Yes	No	Yes	No	Yes	
822	Gudivada	0	0	0	1	0	0	0	Yes	Yes	Yes	Yes	No	Yes	No	No	
823	Pulimeru	0	0	0	0	0	0	0	Yes	Yes	No	Yes	No	Yes	No	No	
824	Gorinta	0	0	0	2	0	2	0	Yes	Yes	Yes	Yes	No	Yes	No	Yes	
825	Sirivada	0	0	0	1	0	0	0	Yes	Yes	Yes	Yes	No	Yes	No	No	
826	Rameswaram																
827	Anuru	0	0	0	2	0	1	0	Yes	Yes	Yes	Yes	No	Yes	Yes	No	
828	Valuthimmapuram	0	0	0	1	0	1	0	Yes	Yes	Yes	Yes	No	Yes	Yes	No	
829	Rayabhupalapatnam	0	0	0	4	0	0	0	Yes	Yes	Yes	Yes	No	Yes	Yes	No	
830	Chinabrahmadevam	0	0	0	1	0	0	0	Yes	Yes	Yes	Yes	No	Yes	Yes	No	
831	G. Ragampeta	0	0	0	1	0	0	0	Yes	Yes	Yes	Yes	No	Yes	Yes	No	
832	Vadlamuru	0	0	0	1	0	1	0	Yes	No	Yes	Yes	Yes	Yes	Yes	No	
Total		0	1	2	26	0	15	0	20	19	19	20	1	20	8	5	

**Census of India 2011- Village Directory
Amenities and Land use (As on 2009)**

Name of District : East Godavari

Location Code No.: 545

Name of Mandal Parishad : Peddapuram

Location Code No.: 0574

Availability of toilet & others Yes / No				Communication and transport facilities (If amenities available code -Yes is given except for Village Pin Code ,If not available within the village , the distance range code viz; a for < 5 Kms, b for 5-10 Kms and c for 10+ kms of nearest place where facility is available is given).									
Community toilet including bath.	Community toilet excluding bath.	Rural sanitary mart or sanitary hardware outlet available near the village.	Community bio- gas or recycle of waste for productive use.	Post office(PO)	Sub post office (SPO)	Post & Telegraph office (P&TO)	Village Pin Code	Telephones (Land lines)	Public call office (PCO)	Mobile phone coverage	Internet cafes/ Common service centre (CSC)	Name of Village	Sl. No.
47	48	49	50	51	52	53	54	55	56	57	58	2	1
No	Yes	No	No	b	a	b	533437	Yes	Yes	Yes	a	J. Thimmapuram	812
No	Yes	No	No	b	Yes	b	533437	Yes	Yes	Yes	Yes	Kattamuru	813
No	Yes	No	No	b	Yes	b	533437	Yes	Yes	Yes	b	Kandrakota	814
No	Yes	No	No	b	Yes	c	533437	Yes	Yes	Yes	b	Marlava	815
No	No	No	No	a	Yes	c	533433	Yes	Yes	Yes	a	Tirupati	816
No	No	No	No	a	Yes	c	533450	Yes	Yes	Yes	Yes	Chandramampalle	817
No	No	No	No	a	Yes	c	533433	Yes	Yes	Yes	c	Tatiparthi	818
No	Yes	No	No	Yes	Yes	b	533433	Yes	Yes	Yes	b	Divili	819
No	No	No	No	b	Yes	b	533433	Yes	Yes	Yes	b	Chadalada	820
No	No	No	No	a	a	c	533437	Yes	Yes	Yes	c	Ulimeswaram	821
No	No	No	No	a	Yes	a	533437	Yes	Yes	Yes	a	Gudivada	822
No	Yes	No	No	Yes	Yes	b	533433	Yes	Yes	Yes	c	Pulimeru	823
No	Yes	No	No	b	Yes	b	533433	Yes	Yes	Yes	b	Gorinta	824
No	No	No	No	b	a	a	533437	Yes	Yes	Yes	b	Sirivada	825
												Rameswaram	826
No	Yes	No	No	b	Yes	c	533437	Yes	Yes	Yes	b	Anuru	827
No	No	No	No	a	b	b	533437	b	b	Yes	b	Valuthimmapuram	828
No	Yes	No	No	a	Yes	b	533437	Yes	Yes	Yes	a	Rayabhupalapatnam	829
No	No	No	No	b	b	b	533437	Yes	Yes	Yes	b	Chinabrahmadevam	830
No	Yes	No	No	a	Yes	a	533437	Yes	Yes	Yes	a	G. Ragampeta	831
No	Yes	No	No	a	Yes	b	533437	Yes	Yes	Yes	b	Vadlamuru	832
0	11	0	0	2	15	0		19	19	20	2		

**Census of India 2011- Village Directory
Amenities and Land use (As on 2009)**

Name of District : East Godavari

Location Code No.: 545

Name of Mandal Parishad : Peddapuram

Location Code No.: 0574

Sl. No.	Name of Village	Communication and transport facilities (If amenities available code -Yes is given except for Village Pin Code, If not available within the village, the distance range code viz; a for < 5 Kms, b for 5-10 Kms and c for 10+ kms of nearest place where facility is available is given).								
		Private courier facility	Bus service (Public & Private)	Railway stations	Auto/Modified Autos	Taxis and Vans	Tractors	Cycle-pulled rickshaws(Manual & Machine driven)	Carts driven by animals	Sea /River ferry service
1	2	59	60	61	62	63	64	65	66	67
812	J. Thimmapuram	b	Yes	c	Yes	Yes	Yes	Yes	Yes	c
813	Kattamuru	b	Yes	b	Yes	Yes	Yes	Yes	Yes	c
814	Kandrakota	b	Yes	c	Yes	Yes	Yes		Yes	c
815	Marlava	b	Yes	c	Yes	b	Yes	Yes	Yes	c
816	Tirupati	a	Yes	c	a	a	Yes	Yes	Yes	c
817	Chandramampalle	Yes	Yes	c	Yes	a	Yes	Yes	Yes	c
818	Tatiparthi	c	Yes	c	Yes	a	Yes	Yes	Yes	c
819	Divili	c	Yes	b	Yes	Yes	Yes	Yes	Yes	c
820	Chadalada	b	Yes	c	Yes	Yes	Yes	Yes	Yes	c
821	Ulimeswaram	c	Yes	c	Yes	Yes	Yes	Yes	Yes	c
822	Gudivada	a	Yes	b	Yes	a	Yes		Yes	c
823	Pulimeru	c	Yes	c	Yes	b	Yes	Yes	Yes	c
824	Gorinta	b	Yes	b	Yes	Yes	Yes		Yes	c
825	Sirivada	b	Yes	c	Yes	b	Yes		Yes	c
826	Rameswaram									
827	Anuru	b	Yes	c	Yes	Yes	Yes		Yes	c
828	Valuthimmapuram	b	Yes	b	b	b	Yes	Yes	Yes	c
829	Rayabhupalapatnam	a	Yes	b	Yes	a	Yes		Yes	c
830	Chinabrahmadevam	b	Yes	c	Yes	Yes	Yes	Yes	Yes	c
831	G. Ragampeta	Yes	Yes	a	Yes	a	Yes	Yes	Yes	c
832	Vadlamuru	a	Yes	a	Yes	b	Yes	Yes	Yes	c
Total		2	20	0	18	9	20	14	20	0

**Census of India 2011- Village Directory
Amenities and Land use (As on 2009)**

Name of District : East Godavari

Location Code No.: 545

Name of Mandal Parishad : Peddapuram

Location Code No.: 0574

Village connected to highways,village roads, banks & credit societies (If amenities available code -Yes is given, If not available within the village , the distance range code viz; a for < 5 Kms, b for 5-10 Kms and c for 10+ kms of nearest place where facility is available is given).												Name of Village	Sl. No.
Connected to national highway(NH)	Connected to state highway(SH)	Connected to major district road (MDR)	Connected to others district road	Pucca roads	Kutchcha roads	Water bounded macadam(WBM) roads	Navigable waterway (river/canal)(NW)	Footpaths (FP)	Commercial & Co-operative Banks	ATM	Agricultural Credit Societies		
68	69	70	71	72	73	74	75	76	77	78	79	2	1
b	Yes	Yes	Yes	Yes	Yes	Yes		Yes	a	b	b	J. Thimmapuram	812
b	a	b	Yes	Yes	Yes	Yes		Yes	b	b	Yes	Kattamuru	813
b	b	a	Yes	Yes	Yes	Yes		Yes	Yes	b	Yes	Kandrakota	814
b	b	b	Yes	Yes	Yes	Yes		Yes	a	b	Yes	Marlava	815
c	c	a	Yes	Yes	Yes	Yes		Yes	a	c	b	Tirupati	816
c	c	a	Yes	Yes	Yes	c		Yes	a	c	a	Chandramampalle	817
c	c	a	Yes	Yes	Yes	b		Yes	a	c	a	Tatiparthi	818
b	b	Yes	Yes	Yes	Yes	Yes		Yes	Yes	b	Yes	Divili	819
b	b	a	Yes	Yes	Yes	b		Yes	a	b	Yes	Chadalada	820
c	b	Yes	Yes	Yes	Yes	b		Yes	a	b	Yes	Ulimeswaram	821
c	b	Yes	Yes	Yes	Yes	c		Yes	a	a	a	Gudivada	822
c	c	b	Yes	Yes	Yes	Yes		Yes	a	c	Yes	Pulimeru	823
c	b	Yes	Yes	Yes	Yes	Yes		Yes	b	b	Yes	Gorinta	824
c	b	Yes	Yes	Yes	Yes	c		Yes	a	b	a	Srivada	825
												Rameswaram	826
c	b	Yes	Yes	Yes	Yes	Yes		Yes	a	b	Yes	Anuru	827
c	Yes	Yes	Yes	Yes	Yes	c		Yes	b	b	b	Valuthimmapuram	828
c	a	a	Yes	Yes	Yes	Yes		Yes	a	a	Yes	Rayabhupalapatnam	829
c	b	b	Yes	Yes	Yes	b		Yes	a	b	a	Chinabrahmadevam	830
c	Yes	Yes	Yes	Yes	Yes	Yes		Yes	a	a	a	G. Ragampeta	831
c	b	Yes	Yes	Yes	Yes	Yes		Yes	Yes	b	Yes	Vadlamuru	832
0	3	10	20	20	20	12	0	20	3	0	11		

**Census of India 2011- Village Directory
Amenities and Land use (As on 2009)**

Name of District : East Godavari

Location Code No.: 545

Name of Mandal Parishad : Peddapuram

Location Code No.: 0574

Sl. No.	Name of Village	Availability of miscellaneous facilities (If amenities available code -Yes is given, If not available within the village, the distance range code viz; a for < 5 Kms, b for 5-10 Kms and c for 10+ kms of nearest place where facility is available is given).									
		Self-Help Group (SHG)	Public distribution system (PDS) shop	Mandis / Regular market	Weekly Haat	Agricultural marketing society	Integrated Child Development Scheme (Nutritional Centres)	Anganwadi Centre (Nutritional Centres)	Others (Nutritional Centres)	ASHA (Accredited Social Health Activist)	Community centre with/without TV
1	2	80	81	82	83	84	85	86	87	88	89
812	J. Thimmapuram	Yes	Yes	a	a	b	b	Yes	Yes	Yes	Yes
813	Kattamuru	Yes	Yes	b	b	b	b	Yes	Yes	Yes	Yes
814	Kandrakota	Yes	Yes	b	Yes	b	b	Yes	Yes	Yes	Yes
815	Marlava	Yes	Yes	a	a	b	b	Yes	Yes	Yes	b
816	Tirupati	Yes	Yes	a	a	b	c	Yes	Yes	Yes	a
817	Chandramampalle	Yes	Yes	a	a	c	c	Yes	Yes	Yes	Yes
818	Tatiparthi	Yes	Yes	a	a	c	c	Yes	Yes	Yes	Yes
819	Divili	Yes	Yes	Yes	Yes	b	c	Yes	Yes	Yes	Yes
820	Chadalada	Yes	Yes	a	a	b	b	Yes	Yes	Yes	Yes
821	Ulimeswaram	Yes	Yes	a	a	a	c	Yes	Yes	Yes	Yes
822	Gudivada	Yes	Yes	a	a	a	a	Yes	Yes	Yes	a
823	Pulimeru	Yes	Yes	a	a	c	b	Yes	Yes	Yes	a
824	Gorinta	Yes	Yes	b	b	b	b	Yes	Yes	Yes	Yes
825	Sirivada	Yes	Yes	b	b	b	b	Yes	Yes	Yes	a
826	Rameswaram										
827	Anuru	Yes	Yes	b	Yes	b	c	Yes	Yes	Yes	b
828	Valuthimmapuram	Yes	Yes	b	b	b	b	Yes	Yes	Yes	b
829	Rayabhupalapatnam	Yes	Yes	a	a	a	b	Yes	Yes	Yes	a
830	Chinabrahmadevam	Yes	Yes	b	b	b	b	Yes	Yes	Yes	Yes
831	G. Ragampeta	Yes	Yes	a	Yes	a	a	Yes	Yes	Yes	Yes
832	Vadlamuru	Yes	Yes	b	b	b	b	Yes	Yes	Yes	Yes
Total		20	20	1	4	0	0	20	20	20	12

**Census of India 2011- Village Directory
Amenities and Land use (As on 2009)**

Name of District : East Godavari

Location Code No.: 545

Name of Mandal Parishad : Peddapuram

Location Code No.: 0574

Availability of miscellaneous facilities (If amenities available code -Yes is given, If not available within the village, the distance range code viz; a for < 5 Kms, b for 5-10 Kms and c for 10+ kms of nearest place where facility is available is given).								Availability of electricity (Yes/No)				Nearest Town		Name of Village	Sl. No.
Sports Field,	Sports Club / Recreation Centre	Cinema / Video Hall	Public Library	Public Reading Room	Newspaper Supply	Assembly Polling station	Birth & Death Registration Office	Power Supply for Domestic Use (ED)	Power Supply for Agricultural Use (EAG)	Power Supply for Commercial Use (EC)	Power Supply for All Uses (EA)	Name	Distance range code i.e. a for <5 Kms, b for 5-10 Kms and c for 10+ kms		
90	91	92	93	94	95	96	97	98	99	100	101	102	103	2	1
a	b	b	b	b	Yes	Yes	Yes	Yes	Yes	Yes	Yes	Peddapuram	b	J. Thimmapuram	812
Yes	b	b	Yes	Yes	Yes	Yes	Yes	Yes	Yes	Yes	Yes	Peddapuram	b	Kattamuru	813
Yes	b	b	Yes	Yes	Yes	Yes	Yes	Yes	Yes	Yes	Yes	Peddapuram	b	Kandrakota	814
Yes	b	b	a	a	Yes	Yes	Yes	Yes	Yes	Yes	Yes	Kakinada	c	Marlava	815
c	c	a	a	a	Yes	Yes	Yes	Yes	Yes	Yes	Yes	Peddapuram	c	Tirupati	816
Yes	c	c	c	c	Yes	Yes	Yes	Yes	Yes	Yes	Yes	Peddapuram	c	Chandramampalle	817
a	c	c	c	c	Yes	Yes	Yes	Yes	Yes	Yes	Yes	Peddapuram	c	Tatiparthi	818
b	b	Yes	Yes	Yes	Yes	Yes	Yes	Yes	Yes	Yes	Yes	Peddapuram	b	Divili	819
a	b	b	b	Yes	Yes	Yes	Yes	Yes	Yes	Yes	Yes	Peddapuram	b	Chadalada	820
Yes	b	b	b	b	Yes	Yes	Yes	Yes	Yes	Yes	Yes	Peddapuram	c	Ulimeswaram	821
a	a	a	a	a	Yes	Yes	Yes	Yes	Yes	Yes	Yes	Peddapuram	a	Gudivada	822
b	b	c	c	c	Yes	Yes	Yes	Yes	Yes	Yes	Yes	Peddapuram	b	Pulimeru	823
b	b	b	a	a	Yes	Yes	Yes	Yes	Yes	Yes	Yes	Peddapuram	b	Gorinta	824
b	b	b	a	a	Yes	Yes	Yes	Yes	Yes	Yes	Yes	Peddapuram	a	Sirivada	825
														Rameswaram	826
b	b	b	a	b	Yes	Yes	Yes	Yes	Yes	Yes	Yes	Peddapuram	c	Anuru	827
b	b	b	b	b	Yes	Yes	Yes	Yes	Yes	Yes	Yes	Peddapuram	b	Valuthimmapuram	828
Yes	a	a	a	Yes	Yes	Yes	Yes	Yes	Yes	Yes	Yes	Peddapuram	b	Rayabhupalapatnam	829
b	b	b	b	b	Yes	Yes	Yes	Yes	Yes	Yes	Yes	Peddapuram	b	Chinabrahmadevam	830
a	a	a	a	a	Yes	Yes	Yes	Yes	Yes	Yes	Yes	Peddapuram	a	G. Ragampeta	831
Yes	b	b	Yes	Yes	Yes	Yes	Yes	Yes	Yes	Yes	Yes	Peddapuram	b	Vadlamuru	832
7	0	1	4	6	20	20	20	20	20	20	20		0		

**Census of India 2011- Village Directory
Amenities and Land use (As on 2009)**

Name of District : East Godavari

Location Code No.: 545

Name of Mandal Parishad : Peddapuram

Location Code No.: 0574

Sl. No.	Name of Village	Land Use										
		Area under different types of land use (in hectares rounded up to one decimal place)										
		Forests	Area under Non-agricultural Uses	Barren and Un-cultivable land	Permanent Pastures and Other Grazing Lands	Land Under Miscellaneous Tree Crops etc.	Culturable Waste Land	Fallow lands other than current fallows	Current Fallows	Net Area Sown	Total Irrigated Land Area	Total Un-irrigated Land Area
1	2	104	105	106	107	108	109	110	111	112	113	114
812	J. Thimmapuram	0	101.6	0	36	0	0	0	0	685.4	636.8	48.6
813	Kattamuru	0	21	0	0	0	0	41	260	629	572	358
814	Kandrakota	0	96	0	0	0	0	0	0	425	349.4	75.6
815	Marlava	0	35.6	0	0	0	9	0	0	196.4	191.9	4.4
816	Tirupati	0	296	0	0	0	0	0	20	232	227.9	24
817	Chandramampalle	0	31.1	0	0	0	0	0	0	89.9	88.4	1.5
818	Tatiparthi	0	17.3	0	0	0	0	0	0	104.7	101.7	3
819	Divili	0	39.5	0	5.5	0	0	0	10.1	157.9	158	10
820	Chadalada	0	0	28	0	0	0	0	0	156	156.1	0
821	Ulimeswaram	0	43.2	0	0	0	0	0	0	181.8	183	1.2
822	Gudivada	0	13.9	0	0	0	0	0	0	48.1	45.3	2.8
823	Pulimeru	0	36.7	0	0	0	0	0	0	273.3	271.3	2
824	Gorinta	0	23.2	0	0	0	0	0	0	143.8	144	0
825	Sirivada	0	18	0	0	0	0	0	12	121	121	12
826	Rameswaram	0	2.4	0	0	0	0	0	31.9	226.7	15.8	242.8
827	Anuru	0	163.8	0	0	50.3	0	295.1	315.6	714.2	68.8	1256
828	Valuthimmapuram	0	174.3	0	0	0	0	0	82.1	354.6	18.3	418.5
829	Rayabhupalapatnam	0	275.2	0	0	0	0	26.1	73.1	1127.6	64.4	1162.4
830	Chinabrahmadevam	0	141.5	0	0	0	0	130.1	179	581.4	140.5	750
831	G. Ragampeta	0	392	0	0	0	0	0	9	459	281	187
832	Vadlamuru	0	44	0	0	0	0	0	0	238	238	0
Total		0	1966.3	28	41.5	50.3	9	492.3	992.8	7145.8	4073.6	4559.8

**Census of India 2011- Village Directory
Amenities and Land use (As on 2009)**

Name of District : East Godavari

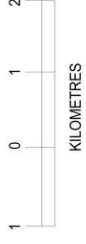
Location Code No.: 545

Name of Mandal Parishad : Peddapuram

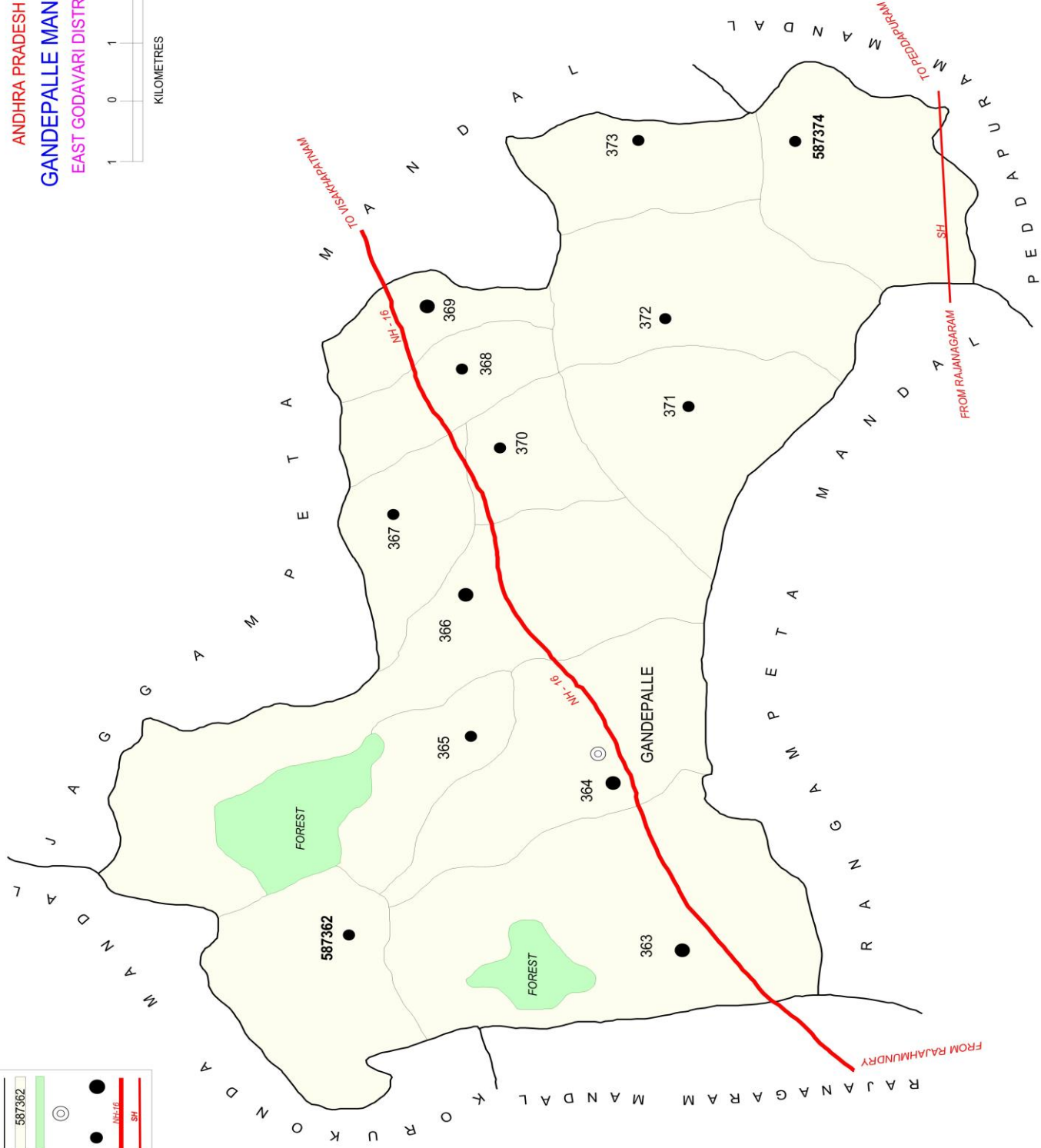
Location Code No.: 0574

Land Use					Name of three most important commodities manufactured			Name of Village	Sl. No.
Area irrigated by source (in hectare).					First	Second	Third		
Canals (C)	Wells/Tube-wells(W/TW)	Tanks/Lakes(T/L)	Water Falls(WF)	Others(O)					
115	116	117	118	119	120	121	122	2	1
461	55.8	120	0	0				J. Thimmapuram	812
533	39	0	0	0				Kattamuru	813
226.4	123	0	0	0				Kandrakota	814
167.9	24	0	0	0				Marlava	815
198.5	29.4	0	0	0				Tirupati	816
80.4	8	0	0	0				Chandramampalle	817
92	9.7	0	0	0				Tatiparthi	818
130.6	27.4	0	0	0	Rice			Divili	819
79.7	76.3	0	0	0				Chadalada	820
167.9	12.6	0	0	0				Ulimeswaram	821
45.3	0	0	0	0				Gudivada	822
261	10.3	0	0	0	Rice			Pulimeru	823
143.8	0	0	0	0				Gorinta	824
105	16	0	0	0				Sirivada	825
0	15.8	0	0	0				Rameswaram	826
0	68.8	0	0	0				Anuru	827
0	18.3	0	0	0				Valuthimmapuram	828
64.4	0	0	0	0				Rayabhupalapatnam	829
0	126.5	14	0	0				Chinabrahmadevam	830
211	70	0	0	0	Paper			G. Ragampeta	831
218	20	0	0	0				Vadlamuru	832
3185.9	750.9	134	0	0					

INDIA
 ANDHRA PRADESH
GANDEPALLE MANDAL
 EAST GODAVARI DISTRICT



BOUNDARY, MANDAL
VILLAGE WITH MIDDS CODE	587362
FOREST	
HEADQUARTERS, MANDAL	
POPULATION SIZE OF VILLAGES:	
1000-4999, 5000 AND ABOVE	
NATIONAL HIGHWAY	
STATE HIGHWAY	



AREA : 152.79 Sq. Kms.
 POPULATION : 54278
 No. OF TOWNS : Nil
 No. OF VILLAGES : 13
 DISTANCE FROM Dist.H. Qtrs.
 TO MANDAL H. Qtrs. : 48 Kms.

**ALPHABETICAL LIST OF VILLAGES (MANDAL PARISHAD WISE)
EAST GODAVARI DISTRICT**

Sl. No.	Name of Village	2011 Census Location Code No.	2001 Census Location Code No.
1	2	3	4
Name of Mandal Parishad : Gandepalle			
Name of Mandal : Gandepalle (0021)			
1	Borrampalem	2854504904587370	2814002101838800
2	Gandepalle	2854504904587364	2814002101838200
3	Mallepalle	2854504904587366	2814002101838400
4	Murari	2854504904587363	2814002101838100
5	North Tirupathi Rajapuram	2854504904587365	2814002101838300
6	P.Nayakampalle	2854504904587372	2814002101839000
7	Pro. Ragampeta	2854504904587369	2814002101838700
8	Singarampalem	2854504904587362	2814002101838000
9	Surampalem	2854504904587374	2814002101839200
10	Talluru	2854504904587368	2814002101838600
11	Uppalapadu	2854504904587367	2814002101838500
12	Yellamilli	2854504904587371	2814002101838900
13	Yerrampalem	2854504904587373	2814002101839100

**Census of India 2011- Village Directory
Amenities and Land use (As on 2009)**

Name of District : East Godavari

Location Code No.: 545

Name of Mandal Parishad : Gandepalle

Location Code No.: 0575

Sl. No.	Name of Village	Location code no.	Total area of the village (in hectares rounded up to one decimal place)	Total population (2011 census)	Number of households (2011 census)	Number of educational amenities available (If not available within the village, the distance range code viz; a for < 5 Kms, b for 5-10 Kms and c for 10+ kms of nearest place where facility is available is given).									
						Pre-Primary school (PP)	Primary school (P)	Middle school (M)	Secondary School (S)	Senior Secondary school (SS)	Degree college of arts science & commerce (ASC)	Engineering college(EC)	Medical college (MC)	Management institute (MI)	Polytechnic (Pt)
1	2	3	4	5	6	7	8	9	10	11	12	13	14	15	16
833	Singarampalem	587362	1236	1050	292	b	2	b	b	b	c	c	c	c	c
834	Murari	587363	2352	6951	2087	1	5	1	1	a	c	c	c	c	c
835	Gandepalle	587364	1244	5536	1692	2	3	4	4	2	c	c	c	c	c
836	North Tirupathi Rajapuram	587365	678	3109	939	b	2	1	b	b	c	c	c	c	c
837	Mallepalle	587366	2722	8149	2426	1	7	2	1	b	b	c	c	c	c
838	Uppalapadu	587367	1322	4115	1190	a	4	2	a	b	b	c	c	c	c
839	Talluru	587368	1059	3747	1134	a	2	1	1	a	a	c	c	c	c
840	Pro. Ragampeta	587369	1445	8171	2333	b	3	a	a	a	a	c	c	c	c
841	Borrampalem	587370	313	1116	322	a	1	1	a	b	b	c	c	c	c
842	Yellamilli	587371	1014	3311	946	b	2	1	a	c	b	b	c	b	b
843	P.Nayakampalle	587372	1150	3253	954	b	2	1	1	b	b	b	c	b	b
844	Yerrampalem	587373	854	1780	477	b	1	a	a	b	b	c	c	c	a
845	Surampalem	587374	1206	3990	1141	b	3	2	1	b	b	4	c	2	1
Total			16595	54278	15933	4	37	16	9	2	0	4	0	2	1

**Census of India 2011- Village Directory
Amenities and Land use (As on 2009)**

Name of District : East Godavari

Location Code No.: 545

Name of Mandal Parishad : Gandepalle

Location Code No.: 0575

Number of educational amenities available (If not available within the village, the distance range code viz; a for <5 Kms, b for 5-10 Kms and c for 10+ kms of nearest place where facility is available is given).				Number of Medical Amenities available. (If not available within the village, the distance range code viz; a for < 5 Kms, b for 5-10 Kms and c for 10+ kms of nearest place where facility is available is given).										Name of Village	Sl. No.	
Vocational training school /ITI	Non-formal training centre (NFTC)	Special school for disabled (SSD)	Others (specify)	Community health centre (CHC)	Primary health centre (PHC)	Primary health sub centre (PHS)	Maternity and child welfare centre (MCW)	T. B. clinic (TBC)	Hospital-allopathic (HA)	Hospital-alternative medicine (HO)	Dispensary (D)	Veterinary hospital (VH)	Mobile health clinic (MHC)			Family welfare centre (FWC)
17	18	19	20	21	22	23	24	25	26	27	28	29	30	31	2	1
c	c	c		c	b	b	c	c	c	c	c	b	b	c	Singarampalem	833
c	c	c		c	a	1	c	c	c	c	c	a	a	c	Murari	834
c	c	c		c	1	1	c	c	c	c	c	1	c	c	Gandepalle	835
c	c	c		c	b	1	c	c	c	c	c	b	b	c	North Tirupathi Rajapuram	836
b	c	c		c	b	1	c	c	c	c	c	b	b	c	Mallepalle	837
b	c	c		c	b	1	c	c	c	c	c	b	b	c	Uppalapadu	838
a	c	c		c	b	b	c	c	c	c	c	b	b	c	Talluru	839
a	c	c		c	c	2	c	c	c	c	c	c	c	c	Pro. Ragampeta	840
b	c	c		c	b	b	c	c	c	c	c	b	b	c	Borrampalem	841
b	b	c		c	b	1	b	c	c	c	c	b	b	c	Yellamilli	842
b	b	c		c	b	1	b	c	c	c	c	b	b	c	P.Nayakampalle	843
b	c	c		c	c	c	c	c	c	c	c	c	c	c	Yerrampalem	844
b	b	c		c	c	1	b	c	c	c	c	c	c	c	Surampalem	845
0	0	0	0	0	1	10	0	0	0	0	0	1	0	0		

**Census of India 2011- Village Directory
Amenities and Land use (As on 2009)**

Name of District : East Godavari

Location Code No.: 545

Name of Mandal Parishad : Gandepalle

Location Code No.: 0575

Sl. No.	Name of Village	Number of Non-Government Medical Amenities available.							Availability of drinking water - Yes / No								
		Charitable non Govt. hospital/Nursing home.	Medical practitioner with MBBS Degree	Medical practitioner with other degree	Medical practitioner with no degree	Traditional practitioner and faith healer	Medicine Shop	Others	Tap water (Treated/Untreated)	Well water (Covered / Uncovered well)	Hand Pump	Tube wells / Bore well	Spring	River / Canal	Tank / Pond / Lake	Others	
1	2	32	33	34	35	36	37	38	39	40	41	42	43	44	45	46	
833	Singarampalem	0	0	0	0	0	0	0	Yes	Yes	Yes	Yes	No	No	No	No	
834	Murari	0	0	0	3	0	3	0	Yes	Yes	No	Yes	No	No	Yes	No	
835	Gandepalle	0	0	0	2	0	3	0	Yes	No	Yes	Yes	No	No	Yes	No	
836	North Tirupathi Rajapuram	0	0	0	2	0	0	0	Yes	Yes	No	Yes	No	No	Yes	No	
837	Mallepalle	0	0	0	7	0	3	0	Yes	No	Yes	Yes	No	No	Yes	No	
838	Uppalapadu	0	0	0	1	0	0	0	Yes	No	Yes	Yes	No	No	Yes	No	
839	Talluru	0	0	0	3	0	0	0	Yes	No	Yes	Yes	No	No	Yes	No	
840	Pro. Ragampeta	0	2	0	5	0	3	0	Yes	No	Yes	Yes	No	No	Yes	No	
841	Borrampalem	0	0	0	0	0	0	0	Yes	Yes	Yes	Yes	No	No	Yes	No	
842	Yellamilli	0	0	0	1	0	3	0	Yes	Yes	Yes	Yes	No	No	Yes	No	
843	P.Nayakampalle	0	0	0	4	0	0	0	Yes	Yes	Yes	Yes	No	No	Yes	No	
844	Yerrampalem	0	0	0	0	0	0	0	Yes	Yes	Yes	Yes	No	No	Yes	No	
845	Surampalem	0	0	0	1	0	0	0	Yes	Yes	Yes	Yes	No	No	No	No	
Total		0	2	0	29	0	15	0	13	8	11	13	0	0	11	0	

**Census of India 2011- Village Directory
Amenities and Land use (As on 2009)**

Name of District : East Godavari

Location Code No.: 545

Name of Mandal Parishad : Gandepalle

Location Code No.: 0575

Availability of toilet & others Yes / No				Communication and transport facilities (If amenities available code -Yes is given except for Village Pin Code ,If not available within the village , the distance range code viz; a for < 5 Kms, b for 5-10 Kms and c for 10+ kms of nearest place where facility is available is given).									Name of Village	Sl. No.
Community toilet including bath.	Community toilet excluding bath.	Rural sanitary mart or sanitary hardware outlet available near the village.	Community bio- gas or recycle of waste for productive use.	Post office(PO)	Sub post office (SPO)	Post & Telegraph office (P&TO)	Village Pin Code	Telephones (Land lines)	Public call office (PCO)	Mobile phone coverage	Internet cafes/ Common service centre (CSC)			
47	48	49	50	51	52	53	54	55	56	57	58	2	1	
No	No	No	No	b	Yes	c	533297	Yes	Yes	Yes	b	Singarpalem	833	
No	Yes	No	No	a	Yes	c	533297	Yes	Yes	Yes	a	Murari	834	
No	Yes	No	No	Yes	Yes	c	533297	Yes	Yes	Yes	Yes	Gandepalle	835	
No	No	No	No	b	Yes	c	533297	Yes	Yes	Yes	b	North Tirupathi Rajapuram	836	
No	Yes	No	No	b	Yes	c	533435	Yes	Yes	Yes	b	Mallepalle	837	
No	Yes	No	No	b	Yes	c	533435	Yes	Yes	Yes	b	Uppalapadu	838	
No	Yes	No	No	b	Yes	c	533435	Yes	Yes	Yes	a	Talluru	839	
No	Yes	No	No	c	Yes	c	533435	Yes	Yes	Yes	a	Pro. Ragampeta	840	
No	No	No	No	b	Yes	c	533435	Yes	Yes	Yes	b	Borrampalem	841	
No	Yes	No	No	b	Yes	b	533437	Yes	Yes	Yes	b	Yellamilli	842	
No	Yes	No	No	b	Yes	b	533437	Yes	Yes	Yes	b	P.Nayakampalle	843	
No	No	No	No	c	Yes	c	533437	Yes	Yes	Yes	b	Yerrampalem	844	
No	Yes	No	No	c	Yes	b	533437	Yes	Yes	Yes	b	Surampalem	845	
0	9	0	0	1	13	0		13	13	13	1			

**Census of India 2011- Village Directory
Amenities and Land use (As on 2009)**

Name of District : East Godavari

Location Code No.: 545

Name of Mandal Parishad : Gandepalle

Location Code No.: 0575

Sl. No.	Name of Village	Communication and transport facilities (If amenities available code -Yes is given except for Village Pin Code, If not available within the village, the distance range code viz; a for < 5 Kms, b for 5-10 Kms and c for 10+ kms of nearest place where facility is available is given).								
		Private courier facility	Bus service (Public & Private)	Railway stations	Auto/Modified Autos	Taxis and Vans	Tractors	Cycle-pulled rickshaws(Manual & Machine driven)	Carts driven by animals	Sea /River ferry service
1	2	59	60	61	62	63	64	65	66	67
833	Singarampalem	b	Yes	c	Yes	b	Yes		Yes	c
834	Murari	a	Yes	c	Yes	Yes	Yes		Yes	c
835	Gandepalle	Yes	Yes	c	Yes	Yes	Yes	Yes	Yes	c
836	North Tirupathi Rajapuram	b	Yes	c	Yes	b	Yes		Yes	c
837	Mallepalle	b	Yes	c	Yes	Yes	Yes		Yes	c
838	Uppalapadu	b	Yes	c	a	a	Yes		Yes	c
839	Talluru	a	Yes	c	Yes	Yes	Yes		Yes	c
840	Pro. Ragampeta	a	Yes	c	Yes	Yes	Yes	Yes	Yes	c
841	Borrampalem	b	Yes	c	a	a	Yes		Yes	c
842	Yellamilli	b	Yes	c	Yes	b	Yes		Yes	c
843	P.Nayakampalle	b	Yes	c	Yes	a	Yes		Yes	c
844	Yerrampalem	b	Yes	c	Yes	a	Yes		Yes	c
845	Surampalem	b	Yes	c	Yes	a	Yes		Yes	c
Total		1	13	0	11	5	13	2	13	0

**Census of India 2011- Village Directory
Amenities and Land use (As on 2009)**

Name of District : East Godavari

Location Code No.: 545

Name of Mandal Parishad : Gandepalle

Location Code No.: 0575

Village connected to highways,village roads, banks & credit societies (If amenities available code -Yes is given, If not available within the village , the distance range code viz; a for < 5 Kms, b for 5-10 Kms and c for 10+ kms of nearest place where facility is available is given).												Name of Village	Sl. No.
68	69	70	71	72	73	74	75	76	77	78	79		
a	b	b	Yes	Yes	Yes	c		Yes	b	c	b	Singarampalem	833
Yes	b	Yes	Yes	Yes	Yes	Yes		Yes	a	c	Yes	Murari	834
Yes	b	Yes	Yes	Yes	Yes	Yes		Yes	Yes	b	Yes	Gandepalle	835
a	b	b	Yes	Yes	Yes	Yes		Yes	b	c	b	North Tirupathi Rajapuram	836
Yes	b	Yes	Yes	Yes	Yes	Yes		Yes	b	b	Yes	Mallepalle	837
Yes	b	Yes	Yes	Yes	Yes	Yes		Yes	b	b	Yes	Uppalapadu	838
Yes	b	Yes	Yes	Yes	Yes	Yes		Yes	a	b	a	Talluru	839
Yes	b	Yes	Yes	Yes	Yes	Yes		Yes	Yes	a	Yes	Pro. Ragampeta	840
a	a	a	a	Yes	Yes	b		Yes	b	b	a	Borrampalem	841
b	b	b	Yes	Yes	Yes	Yes		Yes	b	b	a	Yellamilli	842
b	a	a	Yes	Yes	Yes	Yes		Yes	b	b	Yes	P.Nayakampalle	843
b	b	b	Yes	Yes	Yes	c		Yes	a	b	a	Yerrampalem	844
b	b	a	Yes	Yes	Yes	Yes		Yes	b	b	a	Surampalem	845
6	0	6	12	13	13	10	0	13	2	0	6		

**Census of India 2011- Village Directory
Amenities and Land use (As on 2009)**

Name of District : East Godavari

Location Code No.: 545

Name of Mandal Parishad : Gandepalle

Location Code No.: 0575

Sl. No.	Name of Village	Availability of miscellaneous facilities (If amenities available code -Yes is given, If not available within the village, the distance range code viz; a for < 5 Kms, b for 5-10 Kms and c for 10+ kms of nearest place where facility is available is given).										
		Self-Help Group (SHG)	Public distribution system (PDS) shop	Mandis / Regular market	Weekly Haat	Agricultural marketing society	Integrated Child Development Scheme (Nutritional Centres)	Anganwadi Centre (Nutritional Centres)	Others (Nutritional Centres)	ASHA (Accredited Social Health Activist)	Community centre with/without TV	
1	2	80	81	82	83	84	85	86	87	88	89	
833	Singarampalem	Yes	Yes	b	Yes	c	Yes	Yes	Yes	Yes	b	
834	Murari	Yes	Yes	Yes	Yes	c	Yes	Yes	Yes	Yes	Yes	
835	Gandepalle	Yes	Yes	Yes	Yes	c	Yes	Yes	Yes	Yes	Yes	
836	North Tirupathi Rajapuram	Yes	Yes	b	Yes	c	Yes	Yes	Yes	Yes	Yes	
837	Mallepalle	Yes	Yes	Yes	Yes	c	Yes	Yes	Yes	Yes	Yes	
838	Uppalapadu	Yes	Yes	b	a	c	Yes	Yes	Yes	Yes	Yes	
839	Talluru	Yes	Yes	a	Yes	c	Yes	Yes	Yes	Yes	Yes	
840	Pro. Ragampeta	Yes	Yes	Yes	Yes	c	Yes	Yes	Yes	Yes	Yes	
841	Borrapalem	Yes	Yes	b	a	c	Yes	Yes	Yes	Yes	a	
842	Yellamilli	Yes	Yes	b	Yes	c	Yes	Yes	Yes	Yes	Yes	
843	P.Nayakampalle	Yes	Yes	b	b	c	Yes	Yes	Yes	Yes	Yes	
844	Yerrampalem	Yes	Yes	b	b	c	Yes	Yes	Yes	Yes	Yes	
845	Surampalem	Yes	Yes	b	b	c	Yes	Yes	Yes	Yes	Yes	
Total		13	13	4	8	0	13	13	13	13	11	

**Census of India 2011- Village Directory
Amenities and Land use (As on 2009)**

Name of District : East Godavari

Location Code No.: 545

Name of Mandal Parishad : Gandepalle

Location Code No.: 0575

Availability of miscellaneous facilities (If amenities available code -Yes is given, If not available within the village, the distance range code viz; a for < 5 Kms, b for 5-10 Kms and c for 10+ kms of nearest place where facility is available is given).								Availability of electricity (Yes/No)				Nearest Town		Name of Village	Sl. No.
Sports Field,	Sports Club / Recreation Centre	Cinema / Video Hall	Public Library	Public Reading Room	Newspaper Supply	Assembly Polling station	Birth & Death Registration Office	Power Supply for Domestic Use (ED)	Power Supply for Agricultural Use (EAG)	Power Supply for Commercial Use (EC)	Power Supply for All Uses (EA)	Name	Distance range code i.e. a for <5 Kms, b for 5-10 Kms and c for 10+ kms		
90	91	92	93	94	95	96	97	98	99	100	101	102	103	2	1
b	c	c	b	b	Yes	Yes	Yes	Yes	Yes	Yes	Yes	Peddapuram	c	Singarampalem	833
Yes	c	c	Yes	Yes	Yes	Yes	Yes	Yes	Yes	Yes	Yes	Peddapuram	c	Murari	834
Yes	c	Yes	Yes	Yes	Yes	Yes	Yes	Yes	Yes	Yes	Yes	Peddapuram	c	Gandepalle	835
a	c	c	b	b	Yes	Yes	Yes	Yes	Yes	Yes	Yes	Peddapuram	c	North Tirupathi Rajapuram	836
Yes	c	b	Yes	Yes	Yes	Yes	Yes	Yes	Yes	Yes	Yes	Peddapuram	c	Mallepalle	837
c	c	b	Yes	Yes	Yes	Yes	Yes	Yes	Yes	Yes	Yes	Peddapuram	c	Uppalapadu	838
c	c	b	a	a	Yes	Yes	Yes	Yes	Yes	Yes	Yes	Peddapuram	c	Talluru	839
c	c	Yes	a	Yes	Yes	Yes	Yes	Yes	Yes	Yes	Yes	Peddapuram	c	Pro. Ragampeta	840
c	c	b	a	a	Yes	Yes	Yes	Yes	Yes	Yes	Yes	Peddapuram	c	Borrampalem	841
b	c	b	b	Yes	Yes	Yes	Yes	Yes	Yes	Yes	Yes	Peddapuram	b	Yellamilli	842
Yes	c	b	b	Yes	Yes	Yes	Yes	Yes	Yes	Yes	Yes	Peddapuram	b	P.Nayakampalle	843
a	c	b	b	b	Yes	Yes	Yes	Yes	Yes	Yes	Yes	Peddapuram	c	Yerrampalem	844
b	c	b	b	b	Yes	Yes	Yes	Yes	Yes	Yes	Yes	Peddapuram	b	Surampalem	845
4	0	2	4	7	13	13	13	13	13	13	13		0		

**Census of India 2011- Village Directory
Amenities and Land use (As on 2009)**

Name of District : East Godavari

Location Code No.: 545

Name of Mandal Parishad : Gandepalle

Location Code No.: 0575

Sl. No.	Name of Village	Land Use										
		Area under different types of land use (in hectares rounded up to one decimal place)										
		Forests	Area under Non-agricultural Uses	Barren and Un-cultivable land	Permanent Pastures and Other Grazing Lands	Land Under Miscellaneous Tree Crops etc.	Culturable Waste Land	Fallow lands other than current fallows	Current Fallows	Net Area Sown	Total Irrigated Land Area	Total Un-irrigated Land Area
1	2	104	105	106	107	108	109	110	111	112	113	114
833	Singarampalem	290.5	32	0	21.5	0	0	186	250	456	210	682
834	Murari	294.7	305.3	0	0	0	0	87	225	1440	704	1048
835	Gandepalle	0	99	0	0	0	0	122	190	833	510	635
836	North Tirupathi Rajapuram	0	26	0	0	0	0	13	18	621	344	308
837	Mallepalle	451	117	0	0	0	0	75	767	1312	523	1631
838	Uppalapadu	0	60	0	0	0	0	240	347	675	382	880
839	Talluru	0	40	0	0	0	0	115	204	700	374	645
840	Pro. Ragampeta	0	108	0	0	0	0	243	325	769	380	957
841	Borrampalem	0	80	0	0	0	0	17	48	168	158	75
842	Yellamilli	0	56	0	0	0	0	139	115	704	196	762
843	P.Nayakampalle	0	59	0	34	0	0	2	14	1041	238	819
844	Yerrampalem	0	75	0	0	0	0	195	134	450	179	600
845	Surampalem	0	94	0	47	0	0	108	137	820	162	903
Total		1036.2	1151.3	0	102.5	0	0	1542	2774	9989	4360	9945

**Census of India 2011- Village Directory
Amenities and Land use (As on 2009)**

Name of District : East Godavari

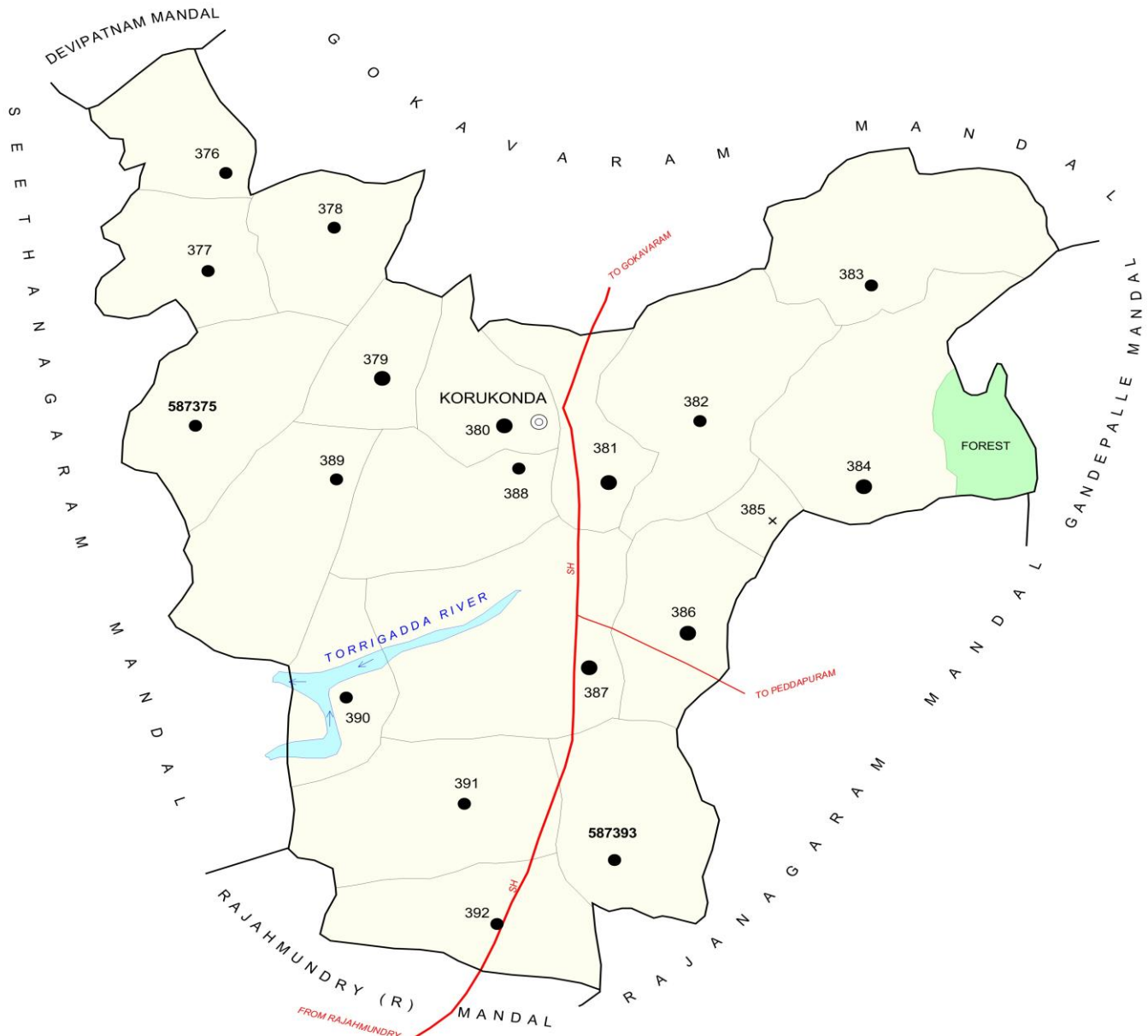
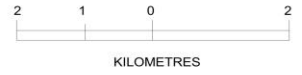
Location Code No.: 545

Name of Mandal Parishad : Gandepalle

Location Code No.: 0575

Land Use					Name of three most important commodities manufactured			Name of Village	Sl. No.
Area irrigated by source (in hectare).					First	Second	Third		
Canals (C)	Wells/Tube-wells(W/TW)	Tanks/Lakes(T/L)	Water Falls(WF)	Others(O)					
115	116	117	118	119	120	121	122	2	1
0	210	0	0	0				Singarpalem	833
0	635	69	0	0				Murari	834
0	494	16	0	0				Gandepalle	835
0	344	0	0	0				North Tirupathi Rajapuram	836
0	410	113	0	0				Mallepalle	837
0	348	34	0	0				Uppalapadu	838
0	299	75	0	0				Talluru	839
0	303	77	0	0	Tiles	Bricks		Pro. Ragampeta	840
0	107	51	0	0				Borrampalem	841
0	172	24	0	0				Yellamilli	842
0	185	53	0	0				P.Nayakampalle	843
0	148	31	0	0				Yerrampalem	844
0	105	57	0	0				Surampalem	845
0	3760	600	0	0					

INDIA
 ANDHRA PRADESH
KORUKONDA MANDAL
 EAST GODAVARI DISTRICT



AREA : 185.59Sq. Kms.
 POPULATION : 79553
 No. OF TOWNS : Nil
 No. OF VILLAGES : 13
 DISTANCE FROM Dist.H.Qtrs.
 TO MANDAL H.Qtrs. : 65 Kms.

BOUNDARY, MANDAL
" VILLAGE WITH MDDS CODE	587375
" FOREST
HEADQUARTERS, MANDAL	⊙
POPULATION SIZE OF VILLAGES:	
1000-4999, 5000 AND ABOVE	● ●
UNINHABITED VILLAGES WITH MDDS CODE.....	X 587385
STATE HIGHWAY	SH
IMPORTANT METALLED ROADS.....
RIVER/STREAM

**ALPHABETICAL LIST OF VILLAGES (MANDAL PARISHAD WISE)
EAST GODAVARI DISTRICT**

Sl. No.	Name of Village	2011 Census Location Code No.	2001 Census Location Code No.
1	2	3	4
Name of Mandal Parishad : Korukonda			
Name of Mandal : Korukonda (0022)			
1	Bodleddupalem	2854504905587376	2814002201839400
2	Burugupudi	2854504905587387	2814002201840500
3	Butchempeta	2854504905587390	2814002201840800
4	Dosakayalapalle	2854504905587386	2814002201840400
5	Gadala	2854504905587392	2814002201841000
6	Gadarada	2854504905587384	2814002201840200
7	Jambupatnam	2854504905587381	2814002201839900
8	Kanupuru	2854504905587383	2814002201840100
9	Kapavaram	2854504905587388	2814002201840600
10	Korukonda	2854504905587380	2814002201839800
11	Koti	2854504905587375	2814002201839300
12	Kotikesavaram	2854504905587377	2814002201839500
13	Madhurapudi	2854504905587391	2814002201840900
14	Munagala	2854504905587389	2814002201840700
15	Narasapuram	2854504905587382	2814002201840000
16	Narasimhapura Agraharam	2854504905587385	2814002201840300
17	Nidigatla	2854504905587393	2814002201841100
18	Raghavapuram	2854504905587378	2814002201839600
19	Srirangapatnam	2854504905587379	2814002201839700

**Census of India 2011- Village Directory
Amenities and Land use (As on 2009)**

Name of District : East Godavari

Location Code No.: 545

Name of Mandal Parishad : Korukonda

Location Code No.: 0576

Sl. No.	Name of Village	Location code no.	Total area of the village (in hectares rounded up to one decimal place)	Total population (2011 census)	Number of households (2011 census)	Number of educational amenities available (If not available within the village, the distance range code viz; a for < 5 Kms, b for 5-10 Kms and c for 10+ kms of nearest place where facility is available is given).									
						Pre-Primary school (PP)	Primary school (P)	Middle school (M)	Secondary School (S)	Senior Secondary school (SS)	Degree college of arts science & commerce (ASC)	Engineering college(EC)	Medical college (MC)	Management institute (MI)	Polytechnic (Pt)
1	2	3	4	5	6	7	8	9	10	11	12	13	14	15	16
846	Koti	587375	964	3081	928	b	2	1	b	b	b	c	c	c	c
847	Bodleddupalem	587376	758	2934	870	b	2	1	a	b	b	c	c	b	c
848	Kotikesavaram	587377	786	3340	963	b	3	1	1	b	b	c	c	b	c
849	Raghavapuram	587378	779	1822	548	b	2	1	1	b	b	c	c	b	c
850	Srirangapatnam	587379	417	8374	2498	a	2	1	1	a	a	c	c	b	c
851	Korukonda	587380	650	9228	2721	1	8	4	2	2	1	c	c	a	c
852	Jambupatnam	587381	776	5773	1647	a	4	1	a	a	a	c	c	b	c
853	Narasapuram	587382	1430	3995	1149	b	2	1	1	b	b	c	c	b	c
854	Kanupuru	587383	1428	4928	1448	b	2	1	1	b	b	c	c	c	c
855	Gadarada	587384	1402	5446	1471	b	2	1	1	b	b	c	c	c	c
856	Narasimhapura Agrapharam	587385	197	0	0										
857	Dosakayalapalle	587386	885	5293	1542	1	2	1	1	b	b	b	b	b	c
858	Burugupudi	587387	1722	6705	1720	b	3	2	1	b	b	c	c	1	c
859	Kapavaram	587388	1013	3460	901	a	2	1	a	a	a	c	c	b	c
860	Munagala	587389	1214	2160	639	b	2	b	b	b	b	c	c	b	c
861	Butchempeta	587390	702	2593	784	c	1	1	b	c	c	c	c	b	c
862	Madhurapudi	587391	1241	2719	821	b	2	1	a	b	b	c	c	a	c
863	Gadala	587392	871	4891	1271	b	2	1	1	b	b	c	c	b	b
864	Nidigatla	587393	1002	2811	751	a	2	1	a	c	c	c	c	b	c
Total			18237	79553	22672	2	45	21	11	2	1	0	0	1	0

**Census of India 2011- Village Directory
Amenities and Land use (As on 2009)**

Name of District : East Godavari

Location Code No.: 545

Name of Mandal Parishad : Korukonda

Location Code No.: 0576

Number of educational amenities available (If not available within the village, the distance range code viz; a for <5 Kms, b for 5-10 Kms and c for 10+ kms of nearest place where facility is available is given).				Number of Medical Amenities available. (If not available within the village, the distance range code viz; a for < 5 Kms, b for 5-10 Kms and c for 10+ kms of nearest place where facility is available is given).											Name of Village	Sl. No.
Vocational training school /ITI	Non-formal training centre (NFTC)	Special school for disabled (SSD)	Others (specify)	Community health centre (CHC)	Primary health centre (PHC)	Primary health sub centre (PHS)	Maternity and child welfare centre (MCW)	T. B. clinic (TBC)	Hospital-allopathic (HA)	Hospital-alternative medicine (HO)	Dispensary (D)	Veterinary hospital (VH)	Mobile health clinic (MHC)	Family welfare centre (FWC)		
17	18	19	20	21	22	23	24	25	26	27	28	29	30	31	2	1
b	b	c		c	c	a	c	c	c	c	c	c	c	b	Koti	846
b	b	c		c	b	1	c	c	c	c	c	b	b	c	Bodladdupalem	847
b	b	c		c	1	1	c	c	c	c	c	b	b	c	Kotikesavaram	848
b	b	c		c	b	b	c	c	c	c	c	b	b	c	Raghavapuram	849
a	a	c		c	a	2	c	c	c	c	c	a	a	a	Srirangapatnam	850
1	1	c		c	b	2	c	c	c	c	c	b	c	1	Korukonda	851
b	a	c		c	a	a	c	c	c	c	c	1	1	b	Jambupatnam	852
b	b	c		c	b	1	c	c	c	c	c	b	b	b	Narasapuram	853
b	b	c		c	b	1	c	c	c	c	c	b	b	c	Kanupuru	854
b	b	c		c	b	1	c	c	c	c	c	b	b	b	Gadarada	855
															Narasimhapura Agraharam	856
b	b	c		c	b	1	c	c	c	c	1	b	b	b	Dosakayalapalle	857
b	b	c		c	b	1	c	c	c	c	c	b	b	b	Burugupudi	858
a	a	c		c	a	1	c	c	c	c	c	a	a	b	Kapavaram	859
b	b	c		c	b	b	c	c	c	c	c	b	b	b	Munagala	860
c	c	c		c	c	1	c	c	c	c	c	c	c	b	Butchempeta	861
b	b	c		c	b	1	c	c	c	c	c	b	b	c	Madhurapudi	862
b	b	b		b	b	1	b	c	c	c	c	b	b	c	Gadala	863
c	c	c		c	c	a	c	c	c	c	c	c	c	c	Nidigatla	864
1	1	0	0	0	1	15	0	0	0	0	1	1	1	1		

**Census of India 2011- Village Directory
Amenities and Land use (As on 2009)**

Name of District : East Godavari

Location Code No.: 545

Name of Mandal Parishad : Korukonda

Location Code No.: 0576

Sl. No.	Name of Village	Number of Non-Government Medical Amenities available.							Availability of drinking water - Yes / No								
		Charitable non Govt. hospital/Nursing home.	Medical practitioner with MBBS Degree	Medical practitioner with other degree	Medical practitioner with no degree	Traditional practitioner and faith healer	Medicine Shop	Others	Tap water (Treated/Untreated)	Well water (Covered / Uncovered well)	Hand Pump	Tube wells / Bore well	Spring	River / Canal	Tank / Pond / Lake	Others	
1	2	32	33	34	35	36	37	38	39	40	41	42	43	44	45	46	
846	Koti	0	0	0	1	0	1	0	Yes	Yes	Yes	No	No	No	No	No	
847	Bodleddupalem	0	0	0	0	0	1	0	Yes	Yes	Yes	No	No	No	No	No	
848	Kotikesavaram	0	0	0	1	0	1	0	Yes	Yes	Yes	No	No	No	Yes	No	
849	Raghavapuram	0	0	0	1	0	1	0	Yes	Yes	Yes	No	No	No	Yes	No	
850	Srirangapatnam	0	0	0	1	0	1	0	Yes	Yes	Yes	No	No	No	No	No	
851	Korukonda	0	0	2	4	0	4	0	Yes	Yes	Yes	No	No	No	Yes	Yes	
852	Jambupatnam	0	0	0	1	0	1	0	Yes	Yes	Yes	No	No	No	Yes	No	
853	Narasapuram	0	0	0	1	0	1	0	Yes	Yes	Yes	Yes	No	No	Yes	No	
854	Kanupuru	0	0	0	1	0	1	0	Yes	Yes	Yes	Yes	No	No	Yes	No	
855	Gadarada	0	0	0	1	0	1	0	Yes	Yes	Yes	Yes	No	No	Yes	No	
856	Narasimhapura Agrapharam																
857	Dosakayalapalle	0	0	0	1	0	1	0	Yes	Yes	Yes	No	No	No	Yes	No	
858	Burugupudi	0	0	0	2	0	1	0	Yes	Yes	Yes	Yes	No	No	Yes	No	
859	Kapavaram	0	0	0	1	0	1	0	Yes	Yes	Yes	Yes	No	No	No	No	
860	Munagala	0	0	0	1	0	1	0	Yes	Yes	Yes	Yes	No	No	Yes	No	
861	Butchempeta	0	0	0	1	0	1	0	Yes	Yes	Yes	Yes	No	No	Yes	No	
862	Madhurapudi	0	0	0	1	0	0	0	Yes	Yes	Yes	No	No	No	No	No	
863	Gadala	0	0	1	2	0	2	0	Yes	Yes	Yes	Yes	No	No	No	No	
864	Nidigatla	0	0	0	1	0	1	0	Yes	Yes	Yes	Yes	No	No	Yes	No	
Total		0	0	3	22	0	21	0	18	18	18	9	0	0	12	1	

**Census of India 2011- Village Directory
Amenities and Land use (As on 2009)**

Name of District : East Godavari

Location Code No.: 545

Name of Mandal Parishad : Korukonda

Location Code No.: 0576

Availability of toilet & others Yes / No				Communication and transport facilities (If amenities available code -Yes is given except for Village Pin Code ,If not available within the village , the distance range code viz; a for < 5 Kms, b for 5-10 Kms and c for 10+ kms of nearest place where facility is available is given).								Name of Village	Sl. No.
Community toilet including bath.	Community toilet excluding bath.	Rural sanitary mart or sanitary hardware outlet available near the village.	Community bio- gas or recycle of waste for productive use.	Post office(PO)	Sub post office (SPO)	Post & Telegraph office (P&TO)	Village Pin Code	Telephones (Land lines)	Public call office (PCO)	Mobile phone coverage	Internet cafes/ Common service centre (CSC)		
47	48	49	50	51	52	53	54	55	56	57	58	2	1
No	Yes	Yes	No	c	Yes	c	533290	Yes	Yes	Yes	Yes	Koti	846
No	No	Yes	No	b	Yes	c	533290	Yes	Yes	Yes	b	Bodleddupalem	847
No	Yes	No	No	b	Yes	c	533290	Yes	Yes	Yes	b	Kotikesavaram	848
No	No	No	No	b	Yes	c	533290	Yes	Yes	Yes	b	Raghavapuram	849
No	Yes	No	No	a	Yes	c	533289	Yes	Yes	Yes	Yes	Srirangapatnam	850
No	Yes	No	No	Yes	Yes	Yes	533289	Yes	Yes	Yes	Yes	Korukonda	851
No	Yes	No	No	a	Yes	c	533289	Yes	Yes	Yes	Yes	Jambupatnam	852
No	Yes	No	No	b	Yes	c	533289	Yes	Yes	Yes	b	Narasapuram	853
No	Yes	No	No	b	Yes	c	533289	Yes	Yes	Yes	b	Kanupuru	854
No	Yes	No	No	b	Yes	c	533289	Yes	Yes	Yes	b	Gadarada	855
												Narasimhapura Agrapharam	856
No	Yes	No	No	b	Yes	c	533292	Yes	Yes	Yes	Yes	Dosakyalapalle	857
No	Yes	No	No	b	Yes	c	533292	Yes	Yes	Yes	Yes	Burugupudi	858
No	Yes	No	No	a	Yes	c	533289	Yes	Yes	Yes	Yes	Kapavaram	859
No	No	No	No	b	Yes	c	533289	Yes	Yes	Yes	Yes	Munagala	860
No	No	No	No	c	Yes	c	533292	Yes	Yes	Yes	b	Butchempeta	861
No	No	No	No	b	Yes	c	533102	Yes	Yes	Yes	b	Madhurapudi	862
No	Yes	No	No	b	Yes	b	533289	Yes	Yes	Yes	b	Gadala	863
No	No	No	No	c	Yes	c	533102	Yes	Yes	Yes	c	Nidigatla	864
0	12	2	0	1	18	1		18	18	18	8		

**Census of India 2011- Village Directory
Amenities and Land use (As on 2009)**

Name of District : East Godavari

Location Code No.: 545

Name of Mandal Parishad : Korukonda

Location Code No.: 0576

Sl. No.	Name of Village	Communication and transport facilities (If amenities available code -Yes is given except for Village Pin Code, If not available within the village, the distance range code viz; a for < 5 Kms, b for 5-10 Kms and c for 10+ kms of nearest place where facility is available is given).								
		Private courier facility	Bus service (Public & Private)	Railway stations	Auto/Modified Autos	Taxis and Vans	Tractors	Cycle-pulled rickshaws(Manual & Machine driven)	Carts driven by animals	Sea /River ferry service
1	2	59	60	61	62	63	64	65	66	67
846	Koti	b	Yes	c	Yes	Yes	Yes		Yes	c
847	Bodleddupalem	b	Yes	c	Yes	Yes	Yes		Yes	c
848	Kotikesavaram	b	Yes	c	Yes	b	Yes		Yes	c
849	Raghavapuram	b	Yes	c	Yes	b	Yes		Yes	c
850	Srirangapatnam	a	Yes	c	Yes	Yes	Yes		Yes	c
851	Korukonda	Yes	Yes	c	Yes	Yes	Yes	Yes	Yes	c
852	Jambupatnam	Yes	Yes	c	Yes	Yes	Yes		Yes	c
853	Narasapuram	b	Yes	c	Yes	Yes	Yes		Yes	c
854	Kanupuru	b	Yes	c	Yes	b	Yes		Yes	c
855	Gadarada	b	Yes	c	Yes	b	Yes		Yes	c
856	Narasimhapura Agraharam									
857	Dosakayalapalle	Yes	Yes	c	Yes	Yes	Yes		Yes	c
858	Burugupudi	Yes	Yes	c	Yes	Yes	Yes	Yes	Yes	c
859	Kapavaram	Yes	Yes	c	Yes	Yes	Yes		Yes	c
860	Munagala	b	Yes	c	Yes	Yes	Yes		Yes	c
861	Butchempeta	c	Yes	c	Yes	a	Yes		Yes	c
862	Madhurapudi	b	Yes	c	Yes	Yes	Yes		Yes	c
863	Gadala	b	Yes	b	Yes	Yes	Yes	Yes	Yes	c
864	Nidigatla	c	Yes	c	Yes	a	Yes		Yes	c
Total		5	18	0	18	12	18	3	18	0

**Census of India 2011- Village Directory
Amenities and Land use (As on 2009)**

Name of District : East Godavari

Location Code No.: 545

Name of Mandal Parishad : Korukonda

Location Code No.: 0576

Village connected to highways,village roads, banks & credit societies (If amenities available code -Yes is given, If not available within the village , the distance range code viz; a for < 5 Kms, b for 5-10 Kms and c for 10+ kms of nearest place where facility is available is given).												Name of Village	Sl. No.
Connected to national highway(NH)	Connected to state highway(SH)	Connected to major district road (MDR)	Connected to others district road	Pucca roads	Kutchcha roads	Water bounded macadam(WBM) roads	Navigable waterway (river/canal)(NW)	Footpaths (FP)	Commercial & Co-operative Banks	ATM	Agricultural Credit Societies		
68	69	70	71	72	73	74	75	76	77	78	79	2	1
c	b	b	Yes	Yes	Yes	Yes		Yes	b	b	Yes	Koti	846
c	b	Yes	Yes	Yes	Yes	Yes		Yes	b	b	b	Bodlledupalem	847
c	b	b	Yes	Yes	Yes	Yes		Yes	b	b	Yes	Kotikesavaram	848
c	b	Yes	Yes	Yes	Yes	c		Yes	b	b	Yes	Raghavapuram	849
c	a	Yes	Yes	Yes	Yes	Yes		Yes	Yes	a	Yes	Srirangapatnam	850
c	Yes	Yes	Yes	Yes	Yes	Yes		Yes	Yes	Yes	Yes	Korukonda	851
c	Yes	Yes	Yes	Yes	Yes	Yes		Yes	Yes	a	a	Jambupatnam	852
c	a	Yes	Yes	Yes	Yes	Yes		Yes	b	b	b	Narasapuram	853
c	b	b	Yes	Yes	Yes	Yes		Yes	b	b	b	Kanupuru	854
c	b	b	Yes	Yes	Yes	Yes		Yes	b	b	Yes	Gadarada	855
												Narasimhapura Agraharam	856
b	a	Yes	Yes	Yes	Yes	Yes		Yes	b	b	Yes	Dosakayalapalle	857
c	Yes	Yes	Yes	Yes	Yes	Yes		Yes	b	b	Yes	Burugupudi	858
c	Yes	Yes	Yes	Yes	Yes	Yes		Yes	a	a	Yes	Kapavaram	859
c	a	b	Yes	Yes	Yes	b		Yes	b	b	b	Munagala	860
c	b	a	Yes	Yes	Yes	b		Yes	c	c	Yes	Butchempeta	861
c	Yes	Yes	Yes	Yes	Yes	b		Yes	b	b	b	Madhurapudi	862
b	Yes	Yes	Yes	Yes	Yes	Yes		Yes	b	b	Yes	Gadala	863
c	a	a	Yes	Yes	Yes	b		Yes	c	c	a	Nidigatla	864
0	6	11	18	18	18	13	0	18	3	1	11		

**Census of India 2011- Village Directory
Amenities and Land use (As on 2009)**

Name of District : East Godavari

Location Code No.: 545

Name of Mandal Parishad : Korukonda

Location Code No.: 0576

Sl. No.	Name of Village	Availability of miscellaneous facilities (If amenities available code -Yes is given, If not available within the village, the distance range code viz; a for < 5 Kms, b for 5-10 Kms and c for 10+ kms of nearest place where facility is available is given).									
		Self-Help Group (SHG)	Public distribution system (PDS) shop	Mandis / Regular market	Weekly Haat	Agricultural marketing society	Integrated Child Development Scheme (Nutritional Centres)	Anganwadi Centre (Nutritional Centres)	Others (Nutritional Centres)	ASHA (Accredited Social Health Activist)	Community centre with/without TV
1	2	80	81	82	83	84	85	86	87	88	89
846	Koti	Yes	Yes	c	b	c	b	Yes	Yes	Yes	Yes
847	Bodleddupalem	Yes	Yes	c	b	c	b	Yes	Yes	Yes	Yes
848	Kotikesavaram	Yes	Yes	c	b	c	b	Yes	Yes	Yes	Yes
849	Raghavapuram	Yes	Yes	b	b	b	b	Yes	Yes	Yes	Yes
850	Srirangapatnam	Yes	Yes	Yes	Yes	a	a	Yes	Yes	Yes	Yes
851	Korukonda	Yes	Yes	Yes	Yes	Yes	Yes	Yes	Yes	Yes	Yes
852	Jambupatnam	Yes	Yes	a	a	a	a	Yes	Yes	Yes	Yes
853	Narasapuram	Yes	Yes	Yes	Yes	b	b	Yes	Yes	Yes	Yes
854	Kanupuru	Yes	Yes	b	b	c	b	Yes	Yes	Yes	Yes
855	Gadarada	Yes	Yes	b	c	c	b	Yes	Yes	Yes	Yes
856	Narasimhapura Agraharam										
857	Dosakayalapalle	Yes	Yes	a	a	c	b	Yes	Yes	Yes	Yes
858	Burugupudi	Yes	Yes	Yes	b	c	b	Yes	Yes	Yes	Yes
859	Kapavaram	Yes	Yes	a	b	c	a	Yes	Yes	Yes	Yes
860	Munagala	Yes	Yes	c	b	c	b	Yes	Yes	Yes	Yes
861	Butchempeta	Yes	Yes	c	b	c	c	Yes	Yes	Yes	Yes
862	Madhurapudi	Yes	Yes	c	b	c	b	Yes	Yes	Yes	Yes
863	Gadala	Yes	Yes	c	b	b	b	Yes	Yes	Yes	Yes
864	Nidigatla	Yes	Yes	c	c	c	c	Yes	Yes	Yes	Yes
Total		18	18	4	3	1	1	18	18	18	18

**Census of India 2011- Village Directory
Amenities and Land use (As on 2009)**

Name of District : East Godavari

Location Code No.: 545

Name of Mandal Parishad : Korukonda

Location Code No.: 0576

Availability of miscellaneous facilities (If amenities available code -Yes is given, If not available within the village, the distance range code viz; a for < 5 Kms, b for 5-10 Kms and c for 10+ kms of nearest place where facility is available is given).								Availability of electricity (Yes/No)				Nearest Town		Name of Village	Sl. No.
Sports Field,	Sports Club / Recreation Centre	Cinema / Video Hall	Public Library	Public Reading Room	Newspaper Supply	Assembly Polling station	Birth & Death Registration Office	Power Supply for Domestic Use (ED)	Power Supply for Agricultural Use (EAG)	Power Supply for Commercial Use (EC)	Power Supply for All Uses (EA)	Name	Distance range code i.e. a for <5 Kms, b for 5-10 Kms and c for 10+ kms		
90	91	92	93	94	95	96	97	98	99	100	101	102	103	2	1
c	c	b	b	Yes	Yes	Yes	Yes	Yes	Yes	Yes	Yes	Rajahmundry	c	Koti	846
c	c	b	b	Yes	Yes	Yes	Yes	Yes	Yes	Yes	Yes	Rajahmundry	c	Bodladdupalem	847
c	c	b	b	Yes	Yes	Yes	Yes	Yes	Yes	Yes	Yes	Rajahmundry	c	Kotikesavaram	848
a	c	b	b	Yes	Yes	Yes	Yes	Yes	Yes	Yes	Yes	Rajahmundry	c	Raghavapuram	849
Yes	c	a	Yes	Yes	Yes	Yes	Yes	Yes	Yes	Yes	Yes	Rajahmundry	c	Srirangapatnam	850
Yes	c	Yes	Yes	Yes	Yes	Yes	Yes	Yes	Yes	Yes	Yes	Rajahmundry	c	Korukonda	851
a	c	a	a	Yes	Yes	Yes	Yes	Yes	Yes	Yes	Yes	Rajahmundry	c	Jambupatnam	852
c	c	b	b	Yes	Yes	Yes	Yes	Yes	Yes	Yes	Yes	Rajahmundry	c	Narasapuram	853
c	c	b	b	Yes	Yes	Yes	Yes	Yes	Yes	Yes	Yes	Rajahmundry	c	Kanupuru	854
Yes	c	b	b	Yes	Yes	Yes	Yes	Yes	Yes	Yes	Yes	Rajahmundry	c	Gadarada	855
												Rajahmundry	c	Narasimhapura Agrapharam	856
Yes	c	b	Yes	Yes	Yes	Yes	Yes	Yes	Yes	Yes	Yes	Rajahmundry	c	Dosakayalapalle	857
a	c	b	b	Yes	Yes	Yes	Yes	Yes	Yes	Yes	Yes	Rajahmundry	c	Burugupudi	858
b	c	a	a	Yes	Yes	Yes	Yes	Yes	Yes	Yes	Yes	Rajahmundry	c	Kapavaram	859
c	c	b	b	Yes	Yes	Yes	Yes	Yes	Yes	Yes	Yes	Rajahmundry	c	Munagala	860
c	c	c	c	Yes	Yes	Yes	Yes	Yes	Yes	Yes	Yes	Rajahmundry	c	Butchempeta	861
a	c	b	c	Yes	Yes	Yes	Yes	Yes	Yes	Yes	Yes	Rajahmundry	c	Madhurapudi	862
Yes	b	b	b	Yes	Yes	Yes	Yes	Yes	Yes	Yes	Yes	Rajahmundry	b	Gadala	863
a	c	c	c	Yes	Yes	Yes	Yes	Yes	Yes	Yes	Yes	Rajahmundry	c	Nidigatla	864
5	0	1	3	18	18	18	18	18	18	18	18		0		

**Census of India 2011- Village Directory
Amenities and Land use (As on 2009)**

Name of District : East Godavari

Location Code No.: 545

Name of Mandal Parishad : Korukonda

Location Code No.: 0576

Sl. No.	Name of Village	Land Use										
		Area under different types of land use (in hectares rounded up to one decimal place)										
		Forests	Area under Non-agricultural Uses	Barren and Un-cultivable land	Permanent Pastures and Other Grazing Lands	Land Under Miscellaneous Tree Crops etc.	Culturable Waste Land	Fallow lands other than current fallows	Current Fallows	Net Area Sown	Total Irrigated Land Area	Total Un-irrigated Land Area
1	2	104	105	106	107	108	109	110	111	112	113	114
846	Koti	0	193.5	32	8.1	0	5.3	6.1	39.7	679.5	288.1	437.1
847	Bodleddupalem	0	146.6	48.2	20.6	0	36.8	67.6	68.3	369.9	290.2	215.6
848	Kotikesavaram	0	154.2	10.1	4	0	28.3	2.4	26.8	560.1	267.9	321.4
849	Raghavapuram	0	106	43.3	42.5	0	6.9	3.6	25.1	551.6	228.2	352.1
850	Srirangapatnam	0	123.8	0	0	0	0	1.6	19.2	272.4	265.9	27.3
851	Korukonda	0	247.7	0	0	0	13	1.2	4.1	384	341.2	48.2
852	Jambupatnam	0	135.6	0	16.2	0	35.6	106.4	139	343.2	274.4	314.2
853	Narasapuram	0	164.7	16.2	9.7	0	110.5	182.5	126.5	819.9	320.5	808.4
854	Kanupuru	0	137.6	18.6	40.5	0	38.4	42.5	84.4	1065.9	20.2	1172.6
855	Gadarada	0	115.3	75.7	54.6	0	18.2	242.4	68.6	827.2	231.9	906.3
856	Narasimhapura Agrapharam	0	19.4	34	0	0	16.6	17.8	9.6	99.6	64.8	62.2
857	Dosakayalapalle	0	125.8	0	0	0	48.2	59.5	37.6	613.9	514.4	196.6
858	Burugupudi	0	176.4	32.8	12.3	0	21.7	261.8	388.6	828.4	651.5	827.2
859	Kapavaram	0	196.3	97.5	20.2	0	12.1	50.6	15.8	620.4	338.7	348.1
860	Munagala	0	133.1	0	0	0	0	25.1	192.2	863.6	294.6	786.2
861	Butchempeta	0	81.8	38.4	12.1	0	29.1	60.7	92.9	386.9	138.8	401.7
862	Madhurapudi	0	202.3	0	13.2	0	8.1	126.3	173.2	717.9	271.1	746.2
863	Gadala	0	174	21	12.1	0	62.7	65.6	9	526.5	359.4	241.7
864	Nidigatla	0	122.2	0	3.6	0	51.8	65.2	53.4	705.8	532.6	291.8
Total		0	2756.3	467.8	269.7	0	543.3	1389	1574	11236.7	5694.4	8504.9

**Census of India 2011- Village Directory
Amenities and Land use (As on 2009)**

Name of District : East Godavari

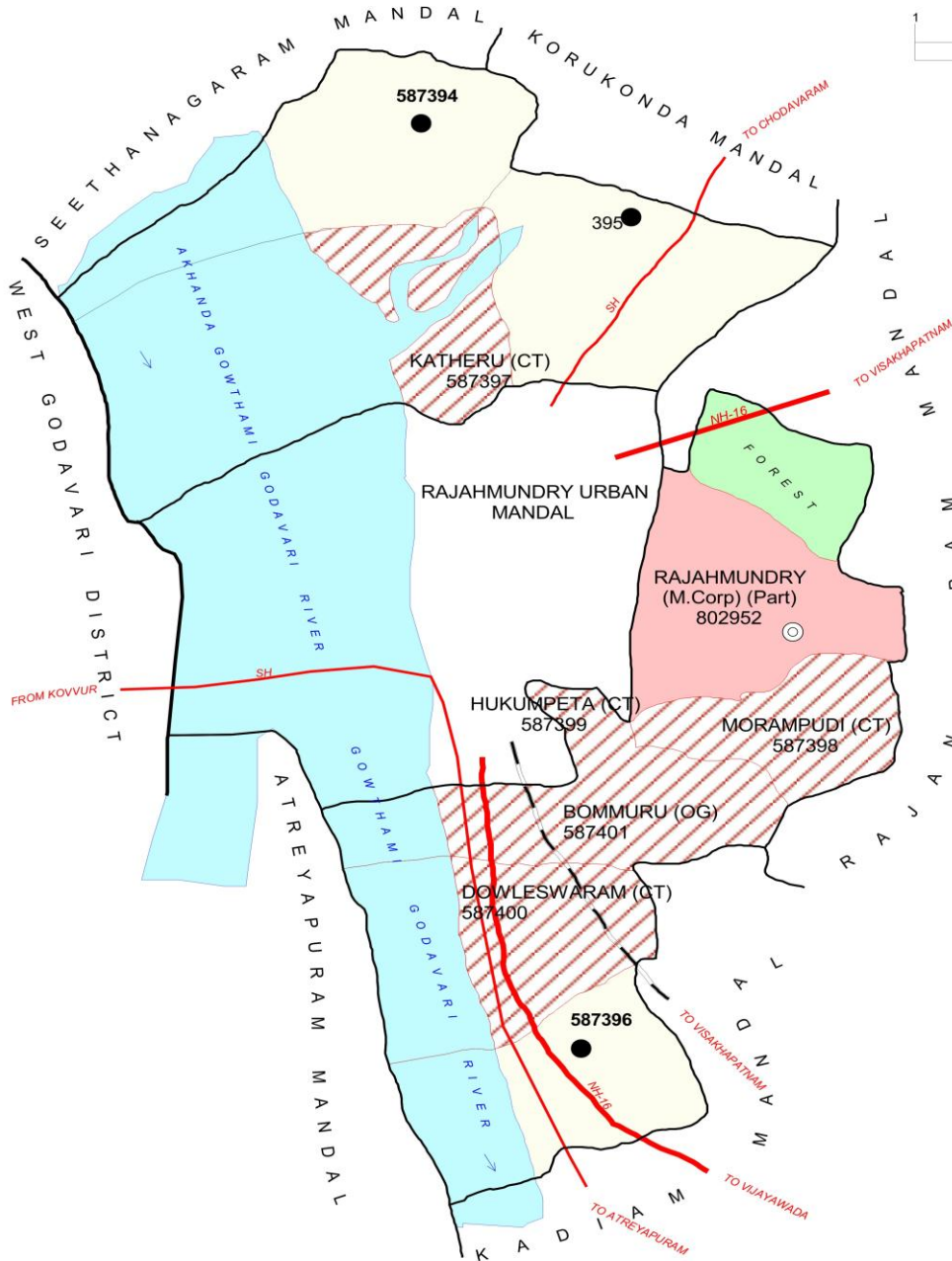
Location Code No.: 545

Name of Mandal Parishad : Korukonda

Location Code No.: 0576

Land Use					Name of three most important commodities manufactured			Name of Village	Sl. No.
Area irrigated by source (in hectare).					First	Second	Third		
Canals (C)	Wells/Tube-wells(W/TW)	Tanks/Lakes(T/L)	Water Falls(WF)	Others(O)					
115	116	117	118	119	120	121	122	2	1
0	53.4	234.7	0	0				Koti	846
0	6.9	0	0	283.3				Bodleddupalem	847
0	0.8	0	0	267.1				Kotikesavaram	848
0	5.7	0	0	222.6				Raghavapuram	849
0	5.6	260.3	0	0	Jaggery			Srirangapatnam	850
0	21.4	319.7	0	0	Rice			Korukonda	851
0	1.2	273.2	0	0				Jambupatnam	852
0	0.8	319.7	0	0	Rice			Narasapuram	853
0	20.2	0	0	0	Rice			Kanupuru	854
0	10.2	221.7	0	0	Rice			Gadarada	855
0	4	60.7	0	0				Narasimhapura Agraharam	856
0	322.1	192.2	0	0	Rice			Dosakayalapalle	857
0	392.5	259	0	0	Rice			Burugupudi	858
0	15	323.8	0	0	Rice			Kapavaram	859
0	163.1	131.5	0	0				Munagala	860
0	138.8	0	0	0	Rice			Butchempeta	861
0	175.3	95.8	0	0	Rice			Madhurapudi	862
0	359.4	0	0	0	Rice			Gadala	863
0	354.5	114.9	0	63.1	Rice			Nidigatla	864
0	2050.9	2807.2	0	836					

INDIA
 ANDHRA PRADESH
RAJAHMUNDRY RURAL MANDAL
 EAST GODAVARI DISTRICT



- Note : 1.Morampudi village is fully included in Morampudi (CT).
 2.Katheru (OG) is fully included in Katheru (CT).
 3.Hukumpeta (OG) is fully included in Hukumpeta (CT).
 4. Bommuru (OG) is fully included in Rajahmundry (M.Corp.)

AREA : 134.91 Sq. Kms.
 POPULATION : 166973
 No. OF TOWNS : 4
 No. OF VILLAGES : 3
 No. OF OGs : 2
 DISTANCE FROM Dist.H.Qtrs.
 TO MANDAL H.Qtrs. : 69 Kms.

BOUNDARY, DISTRICT	
" MANDAL.....	
" VILLAGE WITH MDDS CODE	
" FOREST.....	
HEADQUARTERS, MANDAL	
POPULATION SIZE OF VILLAGES:	
5000 AND ABOVE	
STATUTORY TOWN WITH MDDS CODE	
CENSUS TOWN WITH MDDS CODE	
OUT GROWTH WITH MDDS CODE	
NATIONAL HIGHWAY.....	
STATE HIGHWAY.....	
RAILWAY LINE WITH STATION, BROAD GAUGE ..	
RIVER/STREAM	

**ALPHABETICAL LIST OF VILLAGES (MANDAL PARISHAD WISE)
EAST GODAVARI DISTRICT**

Sl. No.	Name of Village	2011 Census Location Code No.	2001 Census Location Code No.
1	2	3	4
Name of Mandal Parishad : Rajahmundry Rural			
Name of Mandal : Rajahmundry Rural (0024)			
1	Kolamuru	2854504907587395	2814002401841300
2	Rajavolu	2854504907587396	2814002401841500
3	Torredu	2854504907587394	2814002401841200

**Census of India 2011- Village Directory
Amenities and Land use (As on 2009)**

Name of District : East Godavari

Location Code No.: 545

Name of Mandal Parishad : Rajahmundry Rural

Location Code No.: 0577

Sl. No.	Name of Village	Location code no.	Total area of the village (in hectares rounded up to one decimal place)	Total population (2011 census)	Number of households (2011 census)	Number of educational amenities available (If not available within the village, the distance range code viz; a for < 5 Kms, b for 5-10 Kms and c for 10+ kms of nearest place where facility is available is given).									
						Pre-Primary school (PP)	Primary school (P)	Middle school (M)	Secondary School (S)	Senior Secondary school (SS)	Degree college of arts science & commerce (ASC)	Engineering college(EC)	Medical college (MC)	Management institute (MI)	Polytechnic (Pt)
1	2	3	4	5	6	7	8	9	10	11	12	13	14	15	16
865	Torredu	587394	1103	5853	1714	3	5	2	1	b	b	c	c	b	c
866	Kolamuru	587395	1556	19936	5222	4	13	4	2	b	b	c	c	b	c
867	Rajavolu	587396	482	6142	1562	2	6	4	2	b	b	c	c	b	a
Total			3141	31931	8498	9	24	10	5	0	0	0	0	0	0

**Census of India 2011- Village Directory
Amenities and Land use (As on 2009)**

Name of District : East Godavari

Location Code No.: 545

Name of Mandal Parishad : Rajahmundry Rural

Location Code No.: 0577

Number of educational amenities available (If not available within the village, the distance range code viz; a for <5 Kms, b for 5-10 Kms and c for 10+ kms of nearest place where facility is available is given).				Number of Medical Amenities available. (If not available within the village, the distance range code viz; a for < 5 Kms, b for 5-10 Kms and c for 10+ kms of nearest place where facility is available is given).										Name of Village	Sl. No.	
Vocational training school /ITI	Non-formal training centre (NFTC)	Special school for disabled (SSD)	Others (specify)	Community health centre (CHC)	Primary health centre (PHC)	Primary health sub centre (PHS)	Maternity and child welfare centre (MCW)	T. B. clinic (TBC)	Hospital-allopathic (HA)	Hospital-alternative medicine (HO)	Dispensary (D)	Veterinary hospital (VH)	Mobile health clinic (MHC)			Family welfare centre (FWC)
17	18	19	20	21	22	23	24	25	26	27	28	29	30	31	2	1
b	b	b		c	a	1	c	c	c	c	c	1	c	c	Torredu	865
b	b	b		c	b	2	c	c	c	c	c	b	c	c	Kolamuru	866
b	b	b		a	a	1	c	c	a	a	a	1	a	a	Rajavolu	867
0	0	0	0	0	0	4	0	0	0	0	0	2	0	0		

**Census of India 2011- Village Directory
Amenities and Land use (As on 2009)**

Name of District : East Godavari

Location Code No.: 545

Name of Mandal Parishad : Rajahmundry Rural

Location Code No.: 0577

Sl. No.	Name of Village	Number of Non-Government Medical Amenities available.							Availability of drinking water - Yes / No							
		Charitable non Govt. hospital/Nursing home.	Medical practitioner with MBBS Degree	Medical practitioner with other degree	Medical practitioner with no degree	Traditional practitioner and faith healer	Medicine Shop	Others	Tap water (Treated/Untreated)	Well water (Covered / Uncovered well)	Hand Pump	Tube wells / Bore well	Spring	River / Canal	Tank / Pond / Lake	Others
1	2	32	33	34	35	36	37	38	39	40	41	42	43	44	45	46
865	Torredu	0	0	0	1	0	0	0	Yes	Yes	Yes	No	No	Yes	No	Yes
866	Kolamuru	0	0	0	3	0	3	0	Yes	Yes	Yes	Yes	No	Yes	No	No
867	Rajavolu	1	0	1	2	0	2	0	Yes	Yes	Yes	Yes	No	No	No	No
Total		1	0	1	6	0	5	0	3	3	3	2	0	2	0	1

**Census of India 2011- Village Directory
Amenities and Land use (As on 2009)**

Name of District : East Godavari

Location Code No.: 545

Name of Mandal Parishad : Rajahmundry Rural

Location Code No.: 0577

Availability of toilet & others Yes / No				Communication and transport facilities (If amenities available code -Yes is given except for Village Pin Code ,If not available within the village , the distance range code viz; a for < 5 Kms, b for 5-10 Kms and c for 10+ kms of nearest place where facility is available is given).								Name of Village	Sl. No.
Community toilet including bath.	Community toilet excluding bath.	Rural sanitary mart or sanitary hardware outlet available near the village.	Community bio- gas or recycle of waste for productive use.	Post office(PO)	Sub post office (SPO)	Post & Telegraph office (P&TO)	Village Pin Code	Telephones (Land lines)	Public call office (PCO)	Mobile phone coverage	Internet cafes/ Common service centre (CSC)		
47	48	49	50	51	52	53	54	55	56	57	58	2	1
No	Yes	No	No	Yes	Yes	b	533293	Yes	Yes	Yes	b	Torredu	865
No	Yes	No	No	Yes	Yes	b	533102	Yes	Yes	Yes	b	Kolamuru	866
No	Yes	No	No	Yes	a	b	533124	Yes	Yes	Yes	a	Rajavolu	867
0	3	0	0	3	2	0		3	3	3	0		

**Census of India 2011- Village Directory
Amenities and Land use (As on 2009)**

Name of District : East Godavari

Location Code No.: 545

Name of Mandal Parishad : Rajahmundry Rural

Location Code No.: 0577

Sl. No.	Name of Village	Communication and transport facilities (If amenities available code -Yes is given except for Village Pin Code, If not available within the village, the distance range code viz; a for < 5 Kms, b for 5-10 Kms and c for 10+ kms of nearest place where facility is available is given).								
		Private courier facility	Bus service (Public & Private)	Railway stations	Auto/Modified Autos	Taxis and Vans	Tractors	Cycle-pulled rickshaws(Manual & Machine driven)	Carts driven by animals	Sea /River ferry service
1	2	59	60	61	62	63	64	65	66	67
865	Torredu	Yes	Yes	b	Yes	Yes	Yes		Yes	c
866	Kolamuru	Yes	Yes	b	Yes	b	Yes	Yes	Yes	c
867	Rajavolu	a	Yes	b	Yes	b	Yes	Yes	Yes	c
Total		2	3	0	3	1	3	2	3	0

**Census of India 2011- Village Directory
Amenities and Land use (As on 2009)**

Name of District : East Godavari

Location Code No.: 545

Name of Mandal Parishad : Rajahmundry Rural

Location Code No.: 0577

Village connected to highways,village roads, banks & credit societies (If amenities available code -Yes is given, If not available within the village , the distance range code viz; a for < 5 Kms, b for 5-10 Kms and c for 10+ kms of nearest place where facility is available is given).												Name of Village	Sl. No.
68 Connected to national highway(NH)	69 Connected to state highway(SH)	70 Connected to major district road (MDR)	71 Connected to others district road	72 Pucca roads	73 Kutchcha roads	74 Water bounded macadam(WBM) roads	75 Navigable waterway (river/canal)(NW)	76 Footpaths (FP)	77 Commercial & Co-operative Banks	78 ATM	79 Agricultural Credit Societies		
a	a	Yes	Yes	Yes	Yes	Yes		Yes	Yes	Yes	Yes	Torredu	865
Yes	Yes	Yes	Yes	Yes	Yes	Yes		Yes	b	b	Yes	Kolamuru	866
Yes	b	Yes	Yes	Yes	Yes	Yes		Yes	a	a	Yes	Rajavolu	867
2	1	3	3	3	3	3	0	3	1	1	3		

**Census of India 2011- Village Directory
Amenities and Land use (As on 2009)**

Name of District : East Godavari

Location Code No.: 545

Name of Mandal Parishad : Rajahmundry Rural

Location Code No.: 0577

Sl. No.	Name of Village	Availability of miscellaneous facilities (If amenities available code -Yes is given, If not available within the village, the distance range code viz; a for < 5 Kms, b for 5-10 Kms and c for 10+ kms of nearest place where facility is available is given).									
		Self-Help Group (SHG)	Public distribution system (PDS) shop	Mandis / Regular market	Weekly Haat	Agricultural marketing society	Integrated Child Development Scheme (Nutritional Centres)	Anganwadi Centre (Nutritional Centres)	Others (Nutritional Centres)	ASHA (Accredited Social Health Activist)	Community centre with/without TV
1	2	80	81	82	83	84	85	86	87	88	89
865	Torredu	Yes	Yes	Yes	Yes	b	c	Yes	Yes	Yes	Yes
866	Kolamuru	Yes	Yes	Yes	Yes	Yes	c	Yes	Yes	Yes	Yes
867	Rajavolu	Yes	Yes	Yes	Yes	b	a	Yes	Yes	Yes	Yes
Total		3	3	3	3	1	0	3	3	3	3

**Census of India 2011- Village Directory
Amenities and Land use (As on 2009)**

Name of District : East Godavari

Location Code No.: 545

Name of Mandal Parishad : Rajahmundry Rural

Location Code No.: 0577

Availability of miscellaneous facilities (If amenities available code -Yes is given, If not available within the village, the distance range code viz; a for < 5 Kms, b for 5-10 Kms and c for 10+ kms of nearest place where facility is available is given).								Availability of electricity (Yes/No)				Nearest Town		Name of Village	Sl. No.
Sports Field,	Sports Club / Recreation Centre	Cinema / Video Hall	Public Library	Public Reading Room	Newspaper Supply	Assembly Polling station	Birth & Death Registration Office	Power Supply for Domestic Use (ED)	Power Supply for Agricultural Use (EAG)	Power Supply for Commercial Use (EC)	Power Supply for All Uses (EA)	Name	Distance range code i.e. a for <5 Kms, b for 5-10 Kms and c for 10+ kms		
90	91	92	93	94	95	96	97	98	99	100	101	102	103	2	1
Yes	b	Yes	a	Yes	Yes	Yes	Yes	Yes	Yes	Yes	Yes	Rajahmundry	b	Torredu	865
Yes	b	Yes	Yes	Yes	Yes	Yes	Yes	Yes	Yes	Yes	Yes	Rajahmundry	b	Kolamuru	866
Yes	b	a	a	Yes	Yes	Yes	Yes	Yes	Yes	Yes	Yes	Rajahmundry	b	Rajavolu	867
3	0	2	1	3	3	3	3	3	3	3	3		0		

**Census of India 2011- Village Directory
Amenities and Land use (As on 2009)**

Name of District : East Godavari

Location Code No.: 545

Name of Mandal Parishad : Rajahmundry Rural

Location Code No.: 0577

Sl. No.	Name of Village	Land Use										
		Area under different types of land use (in hectares rounded up to one decimal place)										
		Forests	Area under Non-agricultural Uses	Barren and Un-cultivable land	Permanent Pastures and Other Grazing Lands	Land Under Miscellaneous Tree Crops etc.	Culturable Waste Land	Fallow lands other than current fallows	Current Fallows	Net Area Sown	Total Irrigated Land Area	Total Un-irrigated Land Area
1	2	104	105	106	107	108	109	110	111	112	113	114
865	Torredu	0	144.5	0	0	0	26.3	301.1	2	629.1	587.4	344.8
866	Kolamuru	0	149.7	0	143.3	0	730.9	103.6	102.4	326.2	293.8	238.4
867	Rajavolu	0	55	0	0	100.8	4	10.1	70	242	239.6	82.5
Total		0	349.2	0	143.3	100.8	761.2	414.8	174.4	1197.3	1120.8	665.7

**Census of India 2011- Village Directory
Amenities and Land use (As on 2009)**

Name of District : East Godavari

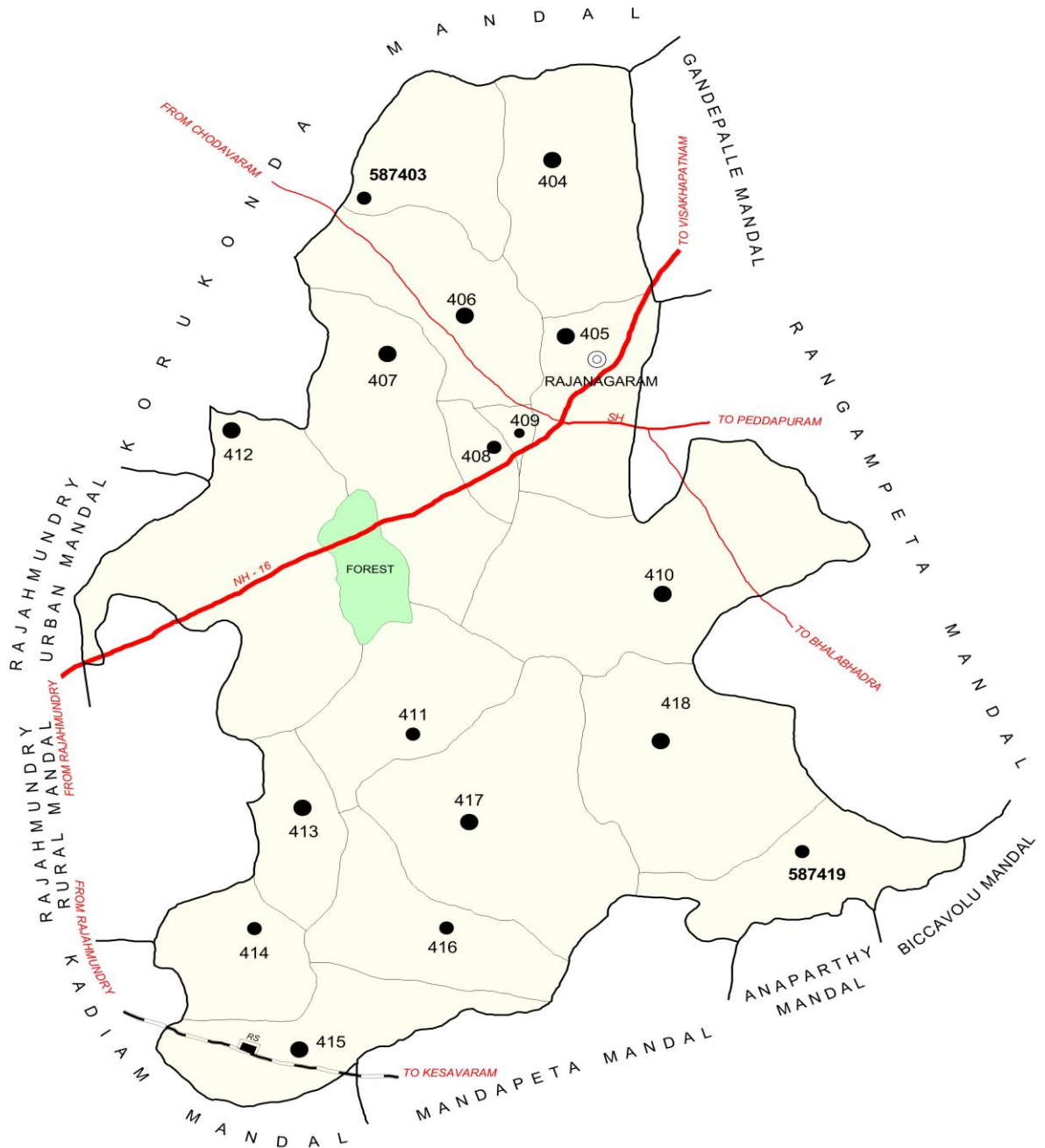
Location Code No.: 545

Name of Mandal Parishad : Rajahmundry Rural

Location Code No.: 0577

Land Use					Name of three most important commodities manufactured			Name of Village	Sl. No.
Area irrigated by source (in hectare).					First	Second	Third		
Canals (C)	Wells/Tube-wells(W/TW)	Tanks/Lakes(T/L)	Water Falls(WF)	Others(O)					
115	116	117	118	119	120	121	122	2	1
0	290	0	0	297.4				Torredu	865
0	27.1	0	0	266.7	Stone Crusher			Kolamuru	866
5	69.6	165	0	0	Fabrication Works			Rajavolu	867
5	386.7	165	0	564					

INDIA
 ANDHRA PRADESH
RAJANAGARAM MANDAL
 EAST GODAVARI DISTRICT



AREA : 234.93 Sq. Kms.
 POPULATION : 106085
 No. OF TOWNS : Nil
 No. OF VILLAGES : 17
 DISTANCE FROM Dist.H.Qtrs.
 TO MANDAL H.Qtrs. : 55 Kms.

BOUNDARY, MANDAL	—
" VILLAGE WITH MDDS CODE	587419
" FOREST	■
HEADQUARTERS, MANDAL	⊙
POPULATION SIZE OF VILLAGES:	
500-999, 1000-4999, 5000 AND ABOVE	● ● ●
NATIONAL HIGHWAY	NH - 16
STATE HIGHWAY	SH
IMPORTANT METALLED ROADS	—
RAILWAY LINE WITH STATION, BROAD GAUGE	RS

**ALPHABETICAL LIST OF VILLAGES (MANDAL PARISHAD WISE)
EAST GODAVARI DISTRICT**

Sl. No.	Name of Village	2011 Census Location Code No.	2001 Census Location Code No.
1	2	3	4
Name of Mandal Parishad : Rajanagaram			
Name of Mandal : Rajanagaram (0025)			
1	Bhupalapatnam	2854504908587413	2814002501842600
2	G. Yerrampalem	2854504908587416	2814002501842900
3	Jagannadhapuram Agraharam	2854504908587409	2814002501842200
4	Kalavacherla	2854504908587404	2814002501841700
5	Kanavaram	2854504908587410	2814002501842300
6	Konda Gunturu	2854504908587415	2814002501842800
7	Mukkinada	2854504908587419	2814002501843200
8	Namavaram	2854504908587414	2814002501842700
9	Nandarada	2854504908587403	2814002501841600
10	Narendrapuram	2854504908587406	2814002501841900
11	Palacharla	2854504908587412	2814002501842500
12	Patha Thungapadu	2854504908587417	2814002501843000
13	Rajanagaram	2854504908587405	2814002501841800
14	Srikrishnapatnam	2854504908587411	2814002501842400
15	Thokada	2854504908587418	2814002501843100
16	Velugubanda	2854504908587407	2814002501842000
17	Venkatapuram	2854504908587408	2814002501842100

**Census of India 2011- Village Directory
Amenities and Land use (As on 2009)**

Name of District : East Godavari

Location Code No.: 545

Name of Mandal Parishad : Rajanagaram

Location Code No.: 0578

Sl. No.	Name of Village	Location code no.	Total area of the village (in hectares rounded up to one decimal place)	Total population (2011 census)	Number of households (2011 census)	Number of educational amenities available (If not available within the village, the distance range code viz; a for < 5 Kms, b for 5-10 Kms and c for 10+ kms of nearest place where facility is available is given).									
						Pre-Primary school (PP)	Primary school (P)	Middle school (M)	Secondary School (S)	Senior Secondary school (SS)	Degree college of arts science & commerce (ASC)	Engineering college(EC)	Medical college (MC)	Management institute (MI)	Polytechnic (Pt)
1	2	3	4	5	6	7	8	9	10	11	12	13	14	15	16
868	Nandarada	587403	1015	3693	1053	1	3	2	b	b	b	b	b	c	c
869	Kalavacherla	587404	1973	6490	1845	1	1	1	1	a	a	b	a	c	c
870	Rajanagaram	587405	945	10722	2873	3	13	4	4	3	2	a	1	c	c
871	Narendrapuram	587406	1216	5420	1515	1	3	1	1	a	a	b	b	c	c
872	Velugubanda	587407	1756	8652	2412	1	5	1	a	a	1	1	a	c	c
873	Venkatapuram	587408	331	1426	388	1	3	a	a	a	a	a	a	c	c
874	Jagannadhapuram Agraharam	587409	65	720	195	b	1	a	a	a	a	b	a	c	c
875	Kanavaram	587410	2594	6703	1819	1	6	1	1	b	b	b	b	c	c
876	Srikrishnapatnam	587411	1163	3573	933	1	2	1	1	b	a	a	b	c	c
877	Palacharla	587412	2792	24593	6548	4	14	4	4	b	1	1	b	c	c
878	Bhupalapatnam	587413	669	5709	1542	1	5	2	2	b	1	a	c	c	c
879	Namavaram	587414	837	2040	585	1	3	1	a	a	a	c	c	c	c
880	Konda Gunturu	587415	1244	6734	1878	1	5	1	a	b	b	b	c	c	c
881	G. Yerrampalem	587416	1095	3096	861	1	2	1	1	b	b	c	c	c	c
882	Patha Thungapadu	587417	2181	8766	2451	1	10	3	1	1	b	b	c	c	c
883	Thokada	587418	1886	5725	1527	2	6	2	2	2	1	c	b	c	c
884	Mukkinada	587419	984	2023	579	1	2	1	b	b	b	c	c	c	c
Total			22746	106085	29004	22	84	26	18	6	6	2	1	0	0

**Census of India 2011- Village Directory
Amenities and Land use (As on 2009)**

Name of District : East Godavari

Location Code No.: 545

Name of Mandal Parishad : Rajanagaram

Location Code No.: 0578

Number of educational amenities available (If not available within the village, the distance range code viz; a for <5 Kms, b for 5-10 Kms and c for 10+ kms of nearest place where facility is available is given).				Number of Medical Amenities available. (If not available within the village, the distance range code viz; a for < 5 Kms, b for 5-10 Kms and c for 10+ kms of nearest place where facility is available is given).										Name of Village	Sl. No.	
Vocational training school /ITI	Non-formal training centre (NFTC)	Special school for disabled (SSD)	Others (specify)	Community health centre (CHC)	Primary health centre (PHC)	Primary health sub centre (PHS)	Maternity and child welfare centre (MCW)	T. B. clinic (TBC)	Hospital-allopathic (HA)	Hospital-alternative medicine (HO)	Dispensary (D)	Veterinary hospital (VH)	Mobile health clinic (MHC)			Family welfare centre (FWC)
17	18	19	20	21	22	23	24	25	26	27	28	29	30	31	2	1
b	c	c		c	b	1	c	c	c	c	c	b	b	c	Nandarada	868
a	c	c		c	a	1	c	c	c	c	c	a	a	c	Kalavacherla	869
1	c	c		c	1	2	c	c	c	c	c	1	a	c	Rajanagaram	870
b	c	c		c	b	1	c	c	c	c	c	b	b	c	Narendrapuram	871
a	c	c		c	a	1	c	c	c	c	b	a	a	c	Velugubanda	872
a	c	c		c	a	a	c	c	c	c	b	a	a	c	Venkatapuram	873
a	c	c		c	a	a	c	c	c	c	b	a	a	c	Jagannadhapuram Agraharam	874
b	c	c		c	b	1	c	c	c	c	b	b	b	c	Kanavaram	875
b	c	c		b	b	1	c	c	c	c	b	b	b	c	Srikrishnapatnam	876
b	c	c		c	b	4	c	c	c	c	1	b	b	c	Palacharla	877
c	c	c		c	c	1	c	c	c	c	b	c	c	c	Bhupalapatnam	878
c	c	c		c	c	b	c	c	c	c	b	c	c	c	Namavaram	879
c	c	c		c	c	2	c	c	c	c	b	c	c	c	Konda Gunturu	880
c	c	c		c	c	b	c	c	c	c	c	c	c	c	G. Yerrampalem	881
c	c	c		c	c	1	c	c	c	c	b	c	c	c	Patha Thungapadu	882
c	c	c		c	b	1	c	c	c	c	c	b	b	c	Thokada	883
c	c	c		c	c	b	c	c	c	c	c	c	c	c	Mukkinada	884
1	0	0	0	0	1	17	0	0	0	0	1	1	0	0		

Census of India 2011- Village Directory
Amenities and Land use (As on 2009)

Name of District : East Godavari

Location Code No.: 545

Name of Mandal Parishad : Rajanagaram

Location Code No.: 0578

Sl. No.	Name of Village	Number of Non-Government Medical Amenities available.							Availability of drinking water - Yes / No							
		Charitable non Govt. hospital/Nursing home.	Medical practitioner with MBBS Degree	Medical practitioner with other degree	Medical practitioner with no degree	Traditional practitioner and faith healer	Medicine Shop	Others	Tap water (Treated/Untreated)	Well water (Covered / Uncovered well)	Hand Pump	Tube wells / Bore well	Spring	River / Canal	Tank / Pond / Lake	Others
1	2	32	33	34	35	36	37	38	39	40	41	42	43	44	45	46
868	Nandarada	0	0	0	1	0	0	0	Yes	Yes	No	Yes	No	No	No	No
869	Kalavacherla	0	0	0	1	0	0	0	Yes	Yes	Yes	Yes	No	No	Yes	Yes
870	Rajanagaram	1	0	2	2	0	2	0	Yes	Yes	Yes	Yes	No	No	Yes	Yes
871	Narendrapuram	0	0	0	1	0	0	0	Yes	Yes	Yes	Yes	No	No	Yes	Yes
872	Velugubanda	0	0	1	0	0	0	0	Yes	Yes	Yes	Yes	No	No	Yes	Yes
873	Venkatapuram	0	0	1	1	0	0	0	Yes	Yes	No	Yes	No	Yes	Yes	Yes
874	Jagannadhapuram Agraharam	0	0	1	1	0	0	0	Yes	No	Yes	Yes	No	No	No	Yes
875	Kanavaram	0	0	1	0	0	0	0	Yes	Yes	Yes	Yes	No	No	Yes	Yes
876	Srikrishnapatnam	0	0	1	1	0	0	0	Yes	Yes	Yes	Yes	No	No	Yes	Yes
877	Palacharla	0	1	4	1	0	2	0	Yes	Yes	Yes	Yes	No	No	Yes	Yes
878	Bhupalapatnam	0	0	1	1	0	0	0	Yes	No	Yes	Yes	No	No	No	No
879	Namavaram	0	0	1	0	0	0	0	Yes	Yes	Yes	Yes	No	No	No	No
880	Konda Gunturu	0	0	1	1	0	0	0	Yes	Yes	Yes	Yes	No	No	Yes	Yes
881	G. Yerrampalem	0	0	1	0	0	0	0	Yes	Yes	Yes	Yes	No	No	Yes	Yes
882	Patha Thungapadu	0	0	1	0	0	1	0	Yes	Yes	No	Yes	No	No	Yes	Yes
883	Thokada	0	0	0	1	0	0	0	Yes	No	No	Yes	No	No	Yes	Yes
884	Mukkinada	0	0	1	1	0	0	0	Yes	Yes	Yes	Yes	No	No	Yes	Yes
Total		1	1	17	13	0	5	0	17	14	13	17	0	1	13	14

**Census of India 2011- Village Directory
Amenities and Land use (As on 2009)**

Name of District : East Godavari

Location Code No.: 545

Name of Mandal Parishad : Rajanagaram

Location Code No.: 0578

Availability of toilet & others Yes / No				Communication and transport facilities (If amenities available code -Yes is given except for Village Pin Code ,If not available within the village , the distance range code viz; a for < 5 Kms, b for 5-10 Kms and c for 10+ kms of nearest place where facility is available is given).									Name of Village	Sl. No.
Community toilet including bath.	Community toilet excluding bath.	Rural sanitary mart or sanitary hardware outlet available near the village.	Community bio- gas or recycle of waste for productive use.	Post office(PO)	Sub post office (SPO)	Post & Telegraph office (P&TO)	Village Pin Code	Telephones (Land lines)	Public call office (PCO)	Mobile phone coverage	Internet cafes/ Common service centre (CSC)			
47	48	49	50	51	52	53	54	55	56	57	58	2	1	
No	Yes	No	No	Yes	b	b	533292	Yes	Yes	Yes	b	Nandarada	868	
No	Yes	No	No	Yes	b	b	533297	Yes	Yes	Yes	b	Kalavacherla	869	
No	Yes	No	No	Yes	Yes	Yes	533294	Yes	Yes	Yes	Yes	Rajanagaram	870	
No	Yes	No	No	b	Yes	b	533294	Yes	Yes	Yes	b	Narendrapuram	871	
No	Yes	No	No	Yes	a	b	533294	Yes	Yes	Yes	b	Velugubanda	872	
No	No	No	No	a	a	a	533294	Yes	Yes	Yes	Yes	Venkatapuram	873	
No	No	No	No	a	a	a	533294	a	a	Yes	a	Jagannadhapuram Agraharam	874	
No	Yes	No	No	Yes	b	b	533296	Yes	Yes	Yes	Yes	Kanavaram	875	
No	Yes	No	No	Yes	b	b	533296	Yes	Yes	Yes	b	Srikrishnapatnam	876	
No	Yes	No	No	Yes	b	b	533102	Yes	Yes	Yes	b	Palacharla	877	
No	Yes	No	No	Yes	b	b	533107	Yes	Yes	Yes	b	Bhupalapatnam	878	
No	No	No	No	Yes	b	b	533107	Yes	Yes	Yes	b	Namavaram	879	
No	Yes	No	No	Yes	b	c	533124	Yes	Yes	Yes	Yes	Konda Gunturu	880	
No	No	No	No	b	Yes	c	533341	Yes	Yes	Yes	Yes	G. Yerrampalem	881	
No	Yes	No	No	c	Yes	b	533341	Yes	Yes	Yes	b	Patha Thungapadu	882	
No	Yes	No	No	Yes	b	b	533296	Yes	Yes	Yes	Yes	Thokada	883	
No	No	No	No	Yes	b	c	533342	Yes	Yes	Yes	b	Mukkinada	884	
0	12	0	0	12	4	1		16	16	17	6			

**Census of India 2011- Village Directory
Amenities and Land use (As on 2009)**

Name of District : East Godavari

Location Code No.: 545

Name of Mandal Parishad : Rajanagaram

Location Code No.: 0578

Sl. No.	Name of Village	Communication and transport facilities (If amenities available code -Yes is given except for Village Pin Code, If not available within the village, the distance range code viz; a for < 5 Kms, b for 5-10 Kms and c for 10+ kms of nearest place where facility is available is given).								
		Private courier facility	Bus service (Public & Private)	Railway stations	Auto/Modified Autos	Taxis and Vans	Tractors	Cycle-pulled rickshaws(Manual & Machine driven)	Carts driven by animals	Sea /River ferry service
1	2	59	60	61	62	63	64	65	66	67
868	Nandarada	b	Yes	c	Yes	b	b		Yes	c
869	Kalavacherla	b	Yes	c	Yes	b	b		Yes	c
870	Rajanagaram	Yes	Yes	c	Yes	Yes	Yes	Yes	Yes	c
871	Narendrapuram	b	Yes	c	Yes	b	Yes		Yes	c
872	Velugubanda	b	Yes	c	Yes	b	b		Yes	c
873	Venkatapuram	Yes	Yes	c	Yes	Yes	Yes	Yes	Yes	c
874	Jagannadhapuram Agraharam	a	Yes	c	Yes	a	a		Yes	c
875	Kanavaram	Yes	Yes	c	b	Yes	a	Yes	Yes	c
876	Srikrishnapatnam	b	Yes	c	Yes	b	Yes		Yes	c
877	Palacharla	b	Yes	c	Yes	b	b		Yes	c
878	Bhupalapatnam	b	Yes	c	Yes	b	b		Yes	c
879	Namavaram	b	Yes	c	Yes	b	b		Yes	c
880	Konda Gunturu	c	Yes	c	Yes	b	Yes		Yes	c
881	G. Yerrampalem	b	Yes	c	Yes	Yes	Yes		Yes	c
882	Patha Thungapadu	c	Yes	c	Yes	b	b		Yes	c
883	Thokada	c	Yes	c	Yes	b	Yes		Yes	c
884	Mukkinada	b	Yes	c	b	c	Yes		Yes	c
Total		3	17	0	15	4	8	3	17	0

**Census of India 2011- Village Directory
Amenities and Land use (As on 2009)**

Name of District : East Godavari

Location Code No.: 545

Name of Mandal Parishad : Rajanagaram

Location Code No.: 0578

Village connected to highways,village roads, banks & credit societies (If amenities available code -Yes is given, If not available within the village , the distance range code viz; a for < 5 Kms, b for 5-10 Kms and c for 10+ kms of nearest place where facility is available is given).												Name of Village	Sl. No.
Connected to national highway(NH)	Connected to state highway(SH)	Connected to major district road (MDR)	Connected to others district road	Pucca roads	Kutchcha roads	Water bounded macadam(WBM) roads	Navigable waterway (river/canal)(NW)	Footpaths (FP)	Commercial & Co-operative Banks	ATM	Agricultural Credit Societies		
68	69	70	71	72	73	74	75	76	77	78	79	2	1
b	a	Yes	Yes	Yes	Yes	Yes		Yes	b	b	Yes	Nandarada	868
Yes	c	Yes	Yes	Yes	Yes	Yes		Yes	b	a	Yes	Kalavacherla	869
Yes	c	Yes	Yes	Yes	Yes	Yes		Yes	Yes	Yes	Yes	Rajanagaram	870
a	c	Yes	Yes	Yes	Yes	Yes		Yes	Yes	b	b	Narendrapuram	871
Yes	c	Yes	b	Yes	Yes	Yes		Yes	b	a	b	Velugubanda	872
Yes	c	Yes	Yes	Yes	Yes	c		Yes	a	a	a	Venkatapuram	873
Yes	c	Yes	Yes	Yes	Yes	b		Yes	a	a	a	Jagannadhapuram Agraharam	874
a	c	Yes	Yes	Yes	Yes	Yes		Yes	b	b	Yes	Kanavaram	875
a	c	Yes	Yes	Yes	Yes	Yes		Yes	b	b	b	Srikrishnapatnam	876
Yes	c	Yes	b	Yes	Yes	Yes		Yes	Yes	b	Yes	Palacharla	877
b	b	Yes	Yes	Yes	Yes	Yes		Yes	b	c	Yes	Bhupalapatnam	878
b	b	Yes	Yes	Yes	Yes	Yes		Yes	c	c	b	Namavaram	879
b	b	Yes	Yes	Yes	Yes	Yes		Yes	c	c	b	Konda Gunturu	880
c	c	Yes	Yes	Yes	Yes	Yes		Yes	c	c	b	G. Yerrampalem	881
c	c	c	c	Yes	Yes	Yes		Yes	c	c	b	Patha Thungapadu	882
c	c	Yes	Yes	Yes	Yes	Yes		Yes	Yes	b	b	Thokada	883
c	c	Yes	Yes	Yes	Yes	Yes		Yes	c	c	c	Mukkinada	884
6	0	16	14	17	17	15	0	17	4	1	6		

**Census of India 2011- Village Directory
Amenities and Land use (As on 2009)**

Name of District : East Godavari

Location Code No.: 545

Name of Mandal Parishad : Rajanagaram

Location Code No.: 0578

Sl. No.	Name of Village	Availability of miscellaneous facilities (If amenities available code -Yes is given, If not available within the village, the distance range code viz; a for < 5 Kms, b for 5-10 Kms and c for 10+ kms of nearest place where facility is available is given).									
		Self-Help Group (SHG)	Public distribution system (PDS) shop	Mandis / Regular market	Weekly Haat	Agricultural marketing society	Integrated Child Development Scheme (Nutritional Centres)	Anganwadi Centre (Nutritional Centres)	Others (Nutritional Centres)	ASHA (Accredited Social Health Activist)	Community centre with/without TV
1	2	80	81	82	83	84	85	86	87	88	89
868	Nandarada	Yes	Yes	b	b	Yes	b	Yes	Yes	Yes	b
869	Kalavacherla	Yes	Yes	a	a	a	a	Yes	Yes	Yes	a
870	Rajanagaram	Yes	Yes	Yes	Yes	Yes	Yes	Yes	Yes	Yes	Yes
871	Narendrapuram	Yes	Yes	b	b	Yes	b	Yes	Yes	Yes	b
872	Velugubanda	Yes	Yes	b	b	b	a	Yes	Yes	Yes	a
873	Venkatapuram	Yes	Yes	a	a	Yes	a	Yes	Yes	Yes	a
874	Jagannadhapuram Agraharam	Yes	a	a	a	a	a	a	Yes	Yes	a
875	Kanavaram	Yes	Yes	Yes	Yes	Yes	b	Yes	Yes	Yes	b
876	Srikrishnapatnam	Yes	Yes	b	b	a	b	Yes	Yes	Yes	b
877	Palacharla	Yes	Yes	Yes	Yes	b	b	Yes	Yes	Yes	b
878	Bhupalapatnam	Yes	Yes	c	c	c	c	Yes	Yes	Yes	c
879	Namavaram	Yes	Yes	c	c	c	c	Yes	Yes	Yes	c
880	Konda Gunturu	Yes	Yes	c	c	c	c	Yes	Yes	Yes	c
881	G. Yerrampalem	Yes	Yes	c	c	c	c	Yes	Yes	Yes	c
882	Patha Thungapadu	Yes	Yes	Yes	Yes	c	c	Yes	Yes	Yes	c
883	Thokada	Yes	Yes	b	b	b	b	Yes	Yes	Yes	b
884	Mukkinada	Yes	Yes	b	b	b	c	Yes	Yes	Yes	c
Total		17	16	4	4	5	1	16	17	17	1

**Census of India 2011- Village Directory
Amenities and Land use (As on 2009)**

Name of District : East Godavari

Location Code No.: 545

Name of Mandal Parishad : Rajanagaram

Location Code No.: 0578

Availability of miscellaneous facilities (If amenities available code -Yes is given, If not available within the village, the distance range code viz; a for < 5 Kms, b for 5-10 Kms and c for 10+ kms of nearest place where facility is available is given).								Availability of electricity (Yes/No)				Nearest Town		Name of Village	Sl. No.
Sports Field,	Sports Club / Recreation Centre	Cinema / Video Hall	Public Library	Public Reading Room	Newspaper Supply	Assembly Polling station	Birth & Death Registration Office	Power Supply for Domestic Use (ED)	Power Supply for Agricultural Use (EAG)	Power Supply for Commercial Use (EC)	Power Supply for All Uses (EA)	Name	Distance range code i.e. a for <5 Kms, b for 5-10 Kms and c for 10+ kms		
90	91	92	93	94	95	96	97	98	99	100	101	102	103	2	1
b	b	b	b	Yes	Yes	Yes	Yes	Yes	Yes	Yes	Yes	Rajahmundry	c	Nandarada	868
a	a	a	a	Yes	Yes	Yes	Yes	Yes	Yes	Yes	Yes	Rajahmundry	c	Kalavacherla	869
Yes	c	Yes	Yes	Yes	Yes	Yes	Yes	Yes	Yes	Yes	Yes	Rajahmundry	c	Rajanagaram	870
b	b	b	b	Yes	Yes	Yes	Yes	Yes	Yes	Yes	Yes	Rajahmundry	c	Narendrapuram	871
a	a	b	a	Yes	Yes	Yes	Yes	Yes	Yes	Yes	Yes	Rajahmundry	c	Velugubanda	872
a	a	a	a	Yes	Yes	Yes	Yes	Yes	Yes	Yes	Yes	Rajahmundry	c	Venkatapuram	873
a	a	a	a	b	Yes	Yes	Yes	Yes	Yes	Yes	Yes	Rajahmundry	c	Jagannadhapuram Agraharam	874
b	b	b	b	Yes	Yes	Yes	Yes	Yes	Yes	Yes	Yes	Rajahmundry	c	Kanavaram	875
a	b	a	b	Yes	Yes	Yes	Yes	Yes	Yes	Yes	Yes	Rajahmundry	c	Srikrishnapatnam	876
Yes	b	Yes	Yes	Yes	Yes	Yes	Yes	Yes	Yes	Yes	Yes	Rajahmundry	c	Palacharla	877
a	c	b	c	Yes	Yes	Yes	Yes	Yes	Yes	Yes	Yes	Rajahmundry	c	Bhupalapatnam	878
c	c	Yes	c	Yes	Yes	Yes	Yes	Yes	Yes	Yes	Yes	Rajahmundry	c	Namavaram	879
c	c	b	c	Yes	Yes	Yes	Yes	Yes	Yes	Yes	Yes	Rajahmundry	c	Konda Gunturu	880
Yes	c	b	c	Yes	Yes	Yes	Yes	Yes	Yes	Yes	Yes	Rajahmundry	c	G. Yerrampalem	881
c	c	c	Yes	Yes	Yes	Yes	Yes	Yes	Yes	Yes	Yes	Rajahmundry	c	Patha Thungapadu	882
Yes	b	b	a	Yes	Yes	Yes	Yes	Yes	Yes	Yes	Yes	Rajahmundry	c	Thokada	883
a	c	b	b	Yes	Yes	Yes	Yes	Yes	Yes	Yes	Yes	Rajahmundry	c	Mukkinada	884
4	0	3	3	16	17	17	17	17	17	17	17		0		

**Census of India 2011- Village Directory
Amenities and Land use (As on 2009)**

Name of District : East Godavari

Location Code No.: 545

Name of Mandal Parishad : Rajanagaram

Location Code No.: 0578

Sl. No.	Name of Village	Land Use										
		Area under different types of land use (in hectares rounded up to one decimal place)										
		Forests	Area under Non-agricultural Uses	Barren and Un-cultivable land	Permanent Pastures and Other Grazing Lands	Land Under Miscellaneous Tree Crops etc.	Culturable Waste Land	Fallow lands other than current fallows	Current Fallows	Net Area Sown	Total Irrigated Land Area	Total Un-irrigated Land Area
1	2	104	105	106	107	108	109	110	111	112	113	114
868	Nandarada	0	203.6	0	0	0	178.5	0	0	632.9	55	577.9
869	Kalavacherla	0	196.4	0	0	0	189.8	51.6	407.5	1127.7	861	725.8
870	Rajanagaram	0	223.8	0	0	0	115.3	0	115.3	490.5	85	520.8
871	Narendrapuram	0	188	0	0	0	309	265	0	454	274.8	444.2
872	Velugubanda	0	432.3	0	24.3	0	216.9	111.3	71.2	900	45.3	1037.2
873	Venkatapuram	0	53.8	0	0	0	79.3	42	37.2	118.7	24.3	173.6
874	Jagannadhapuram Agraharam	0	14	0	0	0	10	0	0	41	5	36
875	Kanavaram	0	170.1	0	180	0	223	107.6	0	1913.2	22.1	1998.7
876	Srikrishnapatnam	0	73	0	0	0	260	0	0	830	9.9	820.1
877	Palacharla	711	558.2	0	0	16.2	216.1	92.3	98.8	1099.5	24.7	1265.8
878	Bhupalapatnam	0	129.6	0	0	0	10.1	0	10.1	519.2	56.7	472.7
879	Namavaram	0	112.6	0	0	0	95.9	74.9	21	532.6	164.1	464.4
880	Konda Gunturu	0	223.4	221	1.9	0	49.4	6.5	42.9	699.1	418.4	330.1
881	G. Yerrampalem	0	170.3	0	0	0	0	23.5	61.9	839.3	261.8	662.9
882	Patha Thungapadu	0	153.5	0	5.3	107.5	180.5	305.1	1046.9	382.2	1150.3	583.9
883	Thokada	0	151.8	0	106.3	0	154	100	62.3	1311.6	77.3	1396.5
884	Mukkinada	0	124.4	0	2	4	140	80.9	51	581.5	117.6	595.8
Total		711	3178.8	221	319.8	127.7	2428	1261	2026.1	12473	3653.3	12106

**Census of India 2011- Village Directory
Amenities and Land use (As on 2009)**

Name of District : East Godavari

Location Code No.: 545

Name of Mandal Parishad : Rajanagaram

Location Code No.: 0578

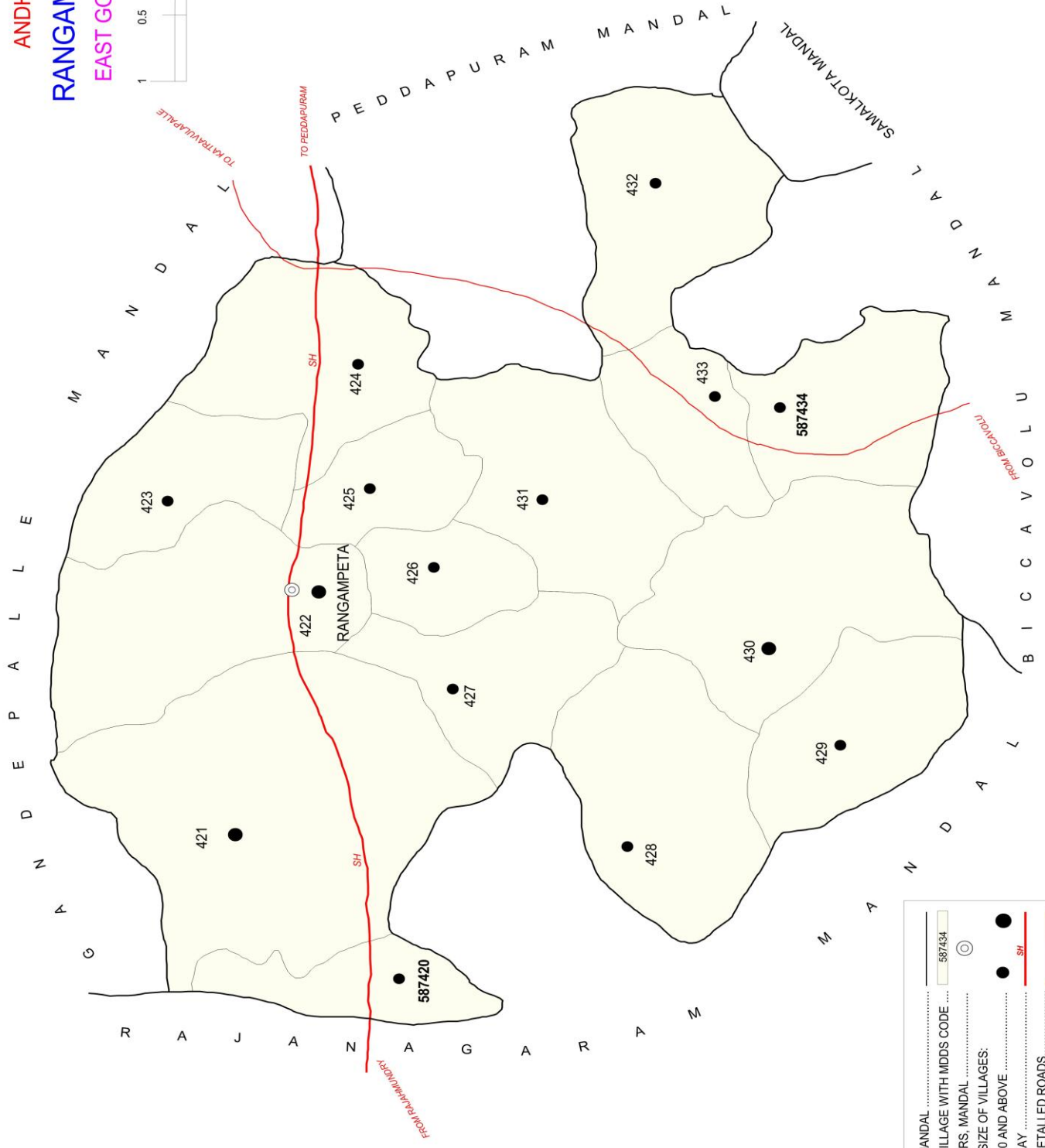
Land Use					Name of three most important commodities manufactured	Name of Village	Sl. No.	
Area irrigated by source (in hectare).								
Canals (C)	Wells/Tube-wells(W/TW)	Tanks/Lakes(T/L)	Water Falls(WF)	Others(O)	First	Second	Third	
115	116	117	118	119	120	121	122	
0	55	0	0	0			Nandarada	868
0	314	547	0	0			Kalavacherla	869
0	85	0	0	0			Rajanagaram	870
0	274.8	0	0	0			Narendrapuram	871
0	45.3	0	0	0			Velugubanda	872
0	24.3	0	0	0			Venkatapuram	873
0	5	0	0	0			Jagannadhapuram Agraharam	874
0	22.1	0	0	0			Kanavaram	875
0	9.9	0	0	0			Srikrishnapatnam	876
0	24.7	0	0	0			Palacharla	877
0	56.7	0	0	0	Ceramic Wares & Tiles		Bhupalapatnam	878
0	164.1	0	0	0			Namavaram	879
0	418.4	0	0	0			Konda Gunturu	880
261.8	0	0	0	0			G. Yerrapalem	881
0	1150.3	0	0	0			Patha Thungapadu	882
0	66	11.4	0	0			Thokada	883
0	117.6	0	0	0			Mukkinada	884
261.8	2833.2	558.4	0	0				

INDIA

ANDHRA PRADESH

RANGAMPETA MANDAL

EAST GODAVARI DISTRICT



BOUNDARY, MANDAL
 " VILLAGE WITH MDDS CODE
 HEADQUARTERS, MANDAL
 POPULATION SIZE OF VILLAGES:
 1000-4999; 5000 AND ABOVE
 STATE HIGHWAY
 IMPORTANT METALLED ROADS

AREA : 151.67 Sq. Kms.
 POPULATION : 57106
 No. OF TOWNS : Nil
 No. OF VILLAGES : 15
 DISTANCE FROM Dist.H.Qtrs.
 TO MANDAL H.Qtrs.: 41 Kms.

**ALPHABETICAL LIST OF VILLAGES (MANDAL PARISHAD WISE)
EAST GODAVARI DISTRICT**

Sl. No.	Name of Village	2011 Census Location Code No.	2001 Census Location Code No.
1	2	3	4
Name of Mandal Parishad : Rangampeta			
Name of Mandal : Rangampeta (0026)			
1	Doddigunta	2854504909587431	2814002601844400
2	Elakolanu	2854504909587428	2814002601844100
3	G. Donthamuru	2854504909587430	2814002601844300
4	Kotapadu	2854504909587424	2814002601843700
5	Marripudi	2854504909587432	2814002601844500
6	Mukundavaram	2854504909587427	2814002601844000
7	Nallamilli	2854504909587434	2814002601844700
8	Pedarayavaram	2854504909587423	2814002601843600
9	Rangampeta	2854504909587422	2814002601843500
10	Singampalle	2854504909587433	2814002601844600
11	South Thirupathi Rajapuram	2854504909587420	2814002601843300
12	Subhadrapeta	2854504909587426	2814002601843900
13	Vadisaleru	2854504909587421	2814002601843400
14	Veerampalem	2854504909587429	2814002601844200
15	Venkatapuram	2854504909587425	2814002601843800

**Census of India 2011- Village Directory
Amenities and Land use (As on 2009)**

Name of District : East Godavari

Location Code No.: 545

Name of Mandal Parishad : Rangampeta

Location Code No.: 0579

Sl. No.	Name of Village	Location code no.	Total area of the village (in hectares rounded up to one decimal place)	Total population (2011 census)	Number of households (2011 census)	Number of educational amenities available (If not available within the village, the distance range code viz; a for < 5 Kms, b for 5-10 Kms and c for 10+ kms of nearest place where facility is available is given).										
						Pre-Primary school (PP)	Primary school (P)	Middle school (M)	Secondary School (S)	Senior Secondary school (SS)	Degree college of arts science & commerce (ASC)	Engineering college(EC)	Medical college (MC)	Management institute (MI)	Polytechnic (Pt)	
1	2	3	4	5	6	7	8	9	10	11	12	13	14	15	16	
885	South Thirupathi Rajapuram	587420	391	1886	531	a	3	a	a	b	c	c	b	c	c	
886	Vadisaleru	587421	2381	8338	2432	2	4	1	1	b	b	b	b	c	c	
887	Rangampeta	587422	1449	7983	2379	1	5	2	1	1	1	c	c	c	c	
888	Pedarayavaram	587423	646	2430	760	a	2	a	a	1	a	c	c	c	c	
889	Kotapadu	587424	1154	3839	1021	a	4	1	a	a	a	a	c	c	c	
890	Venkatapuram	587425	515	2138	540	b	1	1	b	b	b	c	c	c	c	
891	Subhadrapeta	587426	440	2010	506	a	1	1	a	a	a	b	c	c	c	
892	Mukundavaram	587427	738	2434	729	b	2	b	b	b	b	c	c	c	c	
893	Elakolanu	587428	1438	4229	1244	b	2	1	1	b	b	b	c	c	c	
894	Veerampalem	587429	620	2702	726	a	3	1	1	c	c	c	c	c	c	
895	G. Donthamuru	587430	1311	5336	1474	1	4	1	1	c	c	c	c	c	c	
896	Doddigunta	587431	1217	4467	1216	c	3	1	1	b	b	c	c	c	c	
897	Marripudi	587432	1129	3250	882	c	2	1	c	c	c	c	c	c	c	
898	Singampalle	587433	635	3958	1128	1	2	1	1	b	b	c	c	c	c	
899	Nallamilli	587434	512	2106	561	a	1	a	a	c	c	b	c	c	c	
Total			14576	57106	16129	5	39	12	7	2	1	0	0	0	0	

**Census of India 2011- Village Directory
Amenities and Land use (As on 2009)**

Name of District : East Godavari

Location Code No.: 545

Name of Mandal Parishad : Rangampeta

Location Code No.: 0579

Number of educational amenities available (If not available within the village, the distance range code viz; a for <5 Kms, b for 5-10 Kms and c for 10+ kms of nearest place where facility is available is given).				Number of Medical Amenities available. (If not available within the village, the distance range code viz; a for < 5 Kms, b for 5-10 Kms and c for 10+ kms of nearest place where facility is available is given).											Name of Village	Sl. No.
Vocational training school /ITI	Non-formal training centre (NFTC)	Special school for disabled (SSD)	Others (specify)	Community health centre (CHC)	Primary health centre (PHC)	Primary health sub centre (PHS)	Maternity and child welfare centre (MCW)	T. B. clinic (TBC)	Hospital-allopathic (HA)	Hospital-alternative medicine (HO)	Dispensary (D)	Veterinary hospital (VH)	Mobile health clinic (MHC)	Family welfare centre (FWC)		
17	18	19	20	21	22	23	24	25	26	27	28	29	30	31	2	1
c	c	c		b	b	a	c	c	c	c	c	b	b	c	South Thirupathi Rajapuram	885
c	c	c		c	b	2	c	c	c	c	c	b	b	c	Vadisaleru	886
c	c	c		c	1	2	c	c	c	c	c	1	c	c	Rangampeta	887
c	c	c		c	a	a	c	c	c	c	c	a	a	c	Pedarayavaram	888
c	c	c		c	a	1	c	c	c	c	c	a	a	c	Kotapadu	889
c	c	c		c	b	a	c	c	c	c	c	b	b	c	Venkatapuram	890
c	c	c		c	a	b	c	c	c	c	c	a	a	c	Subhadrapeta	891
c	c	c		c	b	b	c	c	c	c	c	b	b	c	Mukundavaram	892
c	c	c		c	c	1	c	c	c	c	c	c	c	c	Elakolanu	893
c	c	c		c	c	a	c	c	c	c	c	c	c	c	Veerampalem	894
c	c	c		c	c	1	c	c	c	c	c	c	c	c	G. Donthamuru	895
c	c	c		c	b	1	c	c	c	c	c	b	b	c	Doddigunta	896
c	c	c		c	c	1	c	c	c	c	c	c	c	c	Marripudi	897
c	c	c		c	b	1	c	c	c	c	c	b	b	c	Singampalle	898
c	c	c		c	c	a	c	c	c	c	c	c	c	c	Nallamilli	899
0	0	0	0	0	1	10	0	0	0	0	0	1	0	0		

**Census of India 2011- Village Directory
Amenities and Land use (As on 2009)**

Name of District : East Godavari

Location Code No.: 545

Name of Mandal Parishad : Rangampeta

Location Code No.: 0579

Sl. No.	Name of Village	Number of Non-Government Medical Amenities available.							Availability of drinking water - Yes / No								
		Charitable non Govt. hospital/Nursing home.	Medical practitioner with MBBS Degree	Medical practitioner with other degree	Medical practitioner with no degree	Traditional practitioner and faith healer	Medicine Shop	Others	Tap water (Treated/Untreated)	Well water (Covered / Uncovered well)	Hand Pump	Tube wells / Bore well	Spring	River / Canal	Tank / Pond / Lake	Others	
1	2	32	33	34	35	36	37	38	39	40	41	42	43	44	45	46	
885	South Thirupathi Rajapuram	0	0	0	1	0	0	0	Yes	Yes	Yes	Yes	No	No	Yes	No	
886	Vadisaleru	0	0	0	3	0	3	0	Yes	Yes	Yes	No	No	Yes	Yes	No	
887	Rangampeta	0	0	4	0	0	0	0	Yes	Yes	Yes	Yes	No	No	Yes	No	
888	Pedarayavaram	0	0	1	0	0	0	0	Yes	No	No	No	No	No	Yes	No	
889	Kotapadu	0	0	0	1	0	0	0	Yes	Yes	Yes	No	No	Yes	Yes	No	
890	Venkatapuram	0	0	1	0	0	0	0	Yes	Yes	Yes	No	No	No	Yes	No	
891	Subhadrapeta	0	0	0	1	0	0	0	Yes	No	Yes	No	No	No	Yes	No	
892	Mukundavaram	0	0	1	0	0	0	0	No	Yes	Yes	Yes	No	No	Yes	No	
893	Elakolanu	0	0	0	0	0	0	0	Yes	Yes	No	Yes	No	No	Yes	No	
894	Veerampalem	0	0	0	2	0	0	0	Yes	Yes	Yes	Yes	No	No	Yes	No	
895	G. Donthamuru	0	0	0	2	0	0	0	Yes	Yes	Yes	Yes	No	No	Yes	No	
896	Doddigunta	0	0	0	3	0	0	0	Yes	Yes	Yes	Yes	No	Yes	Yes	No	
897	Marripudi	0	0	0	1	0	0	0	Yes	Yes	Yes	No	No	Yes	Yes	No	
898	Singampalle	0	0	0	2	0	2	0	Yes	Yes	Yes	No	No	No	No	No	
899	Nallamilli	0	0	0	0	0	0	0	Yes	Yes	Yes	Yes	No	No	Yes	No	
Total		0	0	7	16	0	5	0	14	13	13	8	0	4	14	0	

**Census of India 2011- Village Directory
Amenities and Land use (As on 2009)**

Name of District : East Godavari

Location Code No.: 545

Name of Mandal Parishad : Rangampeta

Location Code No.: 0579

Availability of toilet & others Yes / No				Communication and transport facilities (If amenities available code -Yes is given except for Village Pin Code ,If not available within the village , the distance range code viz; a for < 5 Kms, b for 5-10 Kms and c for 10+ kms of nearest place where facility is available is given).									Name of Village	Sl. No.
Community toilet including bath.	Community toilet excluding bath.	Rural sanitary mart or sanitary hardware outlet available near the village.	Community bio- gas or recycle of waste for productive use.	Post office(PO)	Sub post office (SPO)	Post & Telegraph office (P&TO)	Village Pin Code	Telephones (Land lines)	Public call office (PCO)	Mobile phone coverage	Internet cafes/ Common service centre (CSC)			
47	48	49	50	51	52	53	54	55	56	57	58	2	1	
No	No	No	No	b	Yes	b	533294	Yes	Yes	Yes	b	South Thirupathi Rajapuram	885	
No	Yes	No	No	b	Yes	b	533294	Yes	Yes	Yes	b	Vadisaleru	886	
No	Yes	No	No	Yes	Yes	Yes	533291	Yes	Yes	Yes	c	Rangampeta	887	
No	No	No	No	c	Yes	c	533291	Yes	Yes	Yes	c	Pedarayavaram	888	
No	Yes	No	No	c	Yes	c	533291	Yes	Yes	Yes	c	Kotapadu	889	
No	No	No	No	c	Yes	c	533291	Yes	Yes	Yes	c	Venkatapuram	890	
No	No	No	No	b	a	c	533291	Yes	Yes	Yes	c	Subhadrapeta	891	
No	No	No	No	Yes	b	b	533291	Yes	Yes	Yes	b	Mukundavaram	892	
No	Yes	No	No	Yes	b	c	533294	Yes	Yes	Yes	b	Elakolanu	893	
No	No	No	No	c	Yes	c	533294	Yes	Yes	Yes	c	Veerampalem	894	
No	Yes	No	No	c	Yes	c	533294	Yes	Yes	Yes	c	G. Donthamuru	895	
No	Yes	No	No	Yes	b	c	533291	Yes	Yes	Yes	c	Doddigunta	896	
No	Yes	No	No	c	Yes	c	533437	Yes	Yes	Yes	c	Marripudi	897	
No	Yes	No	No	c	Yes	c	533343	Yes	Yes	Yes	c	Singampalle	898	
No	No	No	No	c	b	c	533343	Yes	Yes	Yes	c	Nallamilli	899	
0	8	0	0	4	10	1		15	15	15	0			

**Census of India 2011- Village Directory
Amenities and Land use (As on 2009)**

Name of District : East Godavari

Location Code No.: 545

Name of Mandal Parishad : Rangampeta

Location Code No.: 0579

Sl. No.	Name of Village	Communication and transport facilities (If amenities available code -Yes is given except for Village Pin Code, If not available within the village, the distance range code viz; a for < 5 Kms, b for 5-10 Kms and c for 10+ kms of nearest place where facility is available is given).								
		Private courier facility	Bus service (Public & Private)	Railway stations	Auto/Modified Autos	Taxis and Vans	Tractors	Cycle-pulled rickshaws(Manual & Machine driven)	Carts driven by animals	Sea /River ferry service
1	2	59	60	61	62	63	64	65	66	67
885	South Thirupathi Rajapuram	Yes	Yes	c	Yes	c	a		Yes	c
886	Vadisaleru	b	Yes	c	Yes	c	b	Yes	Yes	c
887	Rangampeta	Yes	Yes	c	Yes	Yes	Yes	Yes	Yes	c
888	Pedarayavaram	b	Yes	c	Yes	c	b	Yes	Yes	c
889	Kotapadu	b	Yes	c	Yes	c	b		Yes	c
890	Venkatapuram	c	Yes	c	Yes	c	a		Yes	c
891	Subhadrapeta	a	Yes	c	Yes	c	b		Yes	c
892	Mukundavaram	b	Yes	c	b	c	Yes	Yes	Yes	c
893	Elakolanu	b	Yes	c	Yes	c	b		Yes	c
894	Veerampalem	c	Yes	c	Yes	c	c		Yes	c
895	G. Donthamuru	c	Yes	c	Yes	c	c		Yes	c
896	Doddigunta	c	Yes	c	Yes	c	c		Yes	c
897	Marripudi	c	Yes	c	Yes	c	c		Yes	c
898	Singampalle	c	Yes	c	Yes	c	c		Yes	c
899	Nallamilli	c	Yes	c	Yes	c	c		Yes	c
Total		2	15	0	14	1	2	4	15	0

**Census of India 2011- Village Directory
Amenities and Land use (As on 2009)**

Name of District : East Godavari

Location Code No.: 545

Name of Mandal Parishad : Rangampeta

Location Code No.: 0579

Village connected to highways,village roads, banks & credit societies (If amenities available code -Yes is given, If not available within the village , the distance range code viz; a for < 5 Kms, b for 5-10 Kms and c for 10+ kms of nearest place where facility is available is given).												Name of Village	Sl. No.
Connected to national highway(NH)	Connected to state highway(SH)	Connected to major district road (MDR)	Connected to others district road	Pucca roads	Kutchcha roads	Water bounded macadam(WBM) roads	Navigable waterway (river/canal)(NW)	Footpaths (FP)	Commercial & Co-operative Banks	ATM	Agricultural Credit Societies		
68	69	70	71	72	73	74	75	76	77	78	79	2	1
b	a	Yes	Yes	Yes	Yes	c		Yes	b	b	b	South Thirupathi Rajapuram	885
b	a	Yes	Yes	Yes	Yes	Yes		Yes	Yes	b	Yes	Vadisaleru	886
c	a	Yes	Yes	Yes	Yes	Yes		Yes	Yes	Yes	Yes	Rangampeta	887
c	a	Yes	Yes	Yes	Yes	b		Yes	Yes	a	Yes	Pedarayavaram	888
c	b	Yes	Yes	Yes	Yes	Yes		Yes	a	a	a	Kotapadu	889
c	a	Yes	Yes	Yes	Yes	b		Yes	b	b	b	Venkatapuram	890
c	a	Yes	Yes	Yes	Yes	b		Yes	a	a	Yes	Subhadrapeta	891
c	b	Yes	Yes	Yes	Yes	Yes		Yes	b	b	b	Mukundavaram	892
b	c	Yes	Yes	Yes	Yes	Yes		Yes	c	c	Yes	Elakolanu	893
c	c	Yes	Yes	Yes	Yes	b		Yes	c	c	a	Veerampalem	894
c	c	Yes	Yes	Yes	Yes	Yes		Yes	c	c	b	G. Donthamuru	895
c	c	Yes	Yes	Yes	Yes	Yes		Yes	b	b	b	Doddigunta	896
c	c	Yes	Yes	Yes	Yes	Yes		Yes	Yes	c	a	Marripudi	897
c	c	Yes	Yes	Yes	Yes	Yes		Yes	Yes	b	Yes	Singampalle	898
c	c	Yes	Yes	Yes	Yes	b		Yes	c	c	b	Nallamilli	899
0	0	15	15	15	15	9	0	15	5	1	6		

**Census of India 2011- Village Directory
Amenities and Land use (As on 2009)**

Name of District : East Godavari

Location Code No.: 545

Name of Mandal Parishad : Rangampeta

Location Code No.: 0579

Sl. No.	Name of Village	Availability of miscellaneous facilities (If amenities available code -Yes is given, If not available within the village, the distance range code viz; a for < 5 Kms, b for 5-10 Kms and c for 10+ kms of nearest place where facility is available is given).									
		Self-Help Group (SHG)	Public distribution system (PDS) shop	Mandis / Regular market	Weekly Haat	Agricultural marketing society	Integrated Child Development Scheme (Nutritional Centres)	Anganwadi Centre (Nutritional Centres)	Others (Nutritional Centres)	ASHA (Accredited Social Health Activist)	Community centre with/without TV
1	2	80	81	82	83	84	85	86	87	88	89
885	South Thirupathi Rajapuram	Yes	Yes	b	Yes	b	b	Yes	Yes	Yes	b
886	Vadisaleru	Yes	Yes	b	Yes	b	b	Yes	Yes	Yes	Yes
887	Rangampeta	Yes	Yes	Yes	Yes	Yes	Yes	Yes	Yes	Yes	Yes
888	Pedarayavaram	Yes	Yes	a	Yes	a	a	Yes	Yes	Yes	Yes
889	Kotapadu	Yes	Yes	a	a	a	a	Yes	Yes	Yes	a
890	Venkatapuram	Yes	Yes	b	b	b	b	Yes	Yes	Yes	Yes
891	Subhadrapeta	Yes	Yes	a	a	a	a	Yes	Yes	Yes	a
892	Mukundavaram	Yes	Yes	b	b	b	b	Yes	Yes	Yes	b
893	Elakolanu	Yes	Yes	c	Yes	a	c	Yes	Yes	Yes	b
894	Veerampalem	Yes	Yes	c	a	a	c	Yes	Yes	Yes	c
895	G. Donthamuru	Yes	Yes	c	Yes	b	c	Yes	Yes	Yes	c
896	Doddigunta	Yes	Yes	b	Yes	b	b	Yes	Yes	Yes	Yes
897	Marripudi	Yes	Yes	c	Yes	c	c	Yes	Yes	Yes	Yes
898	Singampalle	Yes	Yes	b	a	b	b	Yes	Yes	Yes	Yes
899	Nallamilli	Yes	Yes	c	b	c	c	Yes	Yes	Yes	b
Total		15	15	1	8	1	1	15	15	15	7

**Census of India 2011- Village Directory
Amenities and Land use (As on 2009)**

Name of District : East Godavari

Location Code No.: 545

Name of Mandal Parishad : Rangampeta

Location Code No.: 0579

Availability of miscellaneous facilities (If amenities available code -Yes is given, If not available within the village, the distance range code viz; a for < 5 Kms, b for 5-10 Kms and c for 10+ kms of nearest place where facility is available is given).								Availability of electricity (Yes/No)				Nearest Town		Name of Village	Sl. No.
Sports Field,	Sports Club / Recreation Centre	Cinema / Video Hall	Public Library	Public Reading Room	Newspaper Supply	Assembly Polling station	Birth & Death Registration Office	Power Supply for Domestic Use (ED)	Power Supply for Agricultural Use (EAG)	Power Supply for Commercial Use (EC)	Power Supply for All Uses (EA)	Name	Distance range code i.e. a for <5 Kms, b for 5-10 Kms and c for 10+ kms		
90	91	92	93	94	95	96	97	98	99	100	101	102	103	2	1
a	c	b	b	Yes	Yes	Yes	Yes	Yes	Yes	Yes	Yes	Rajahmundry	c	South Thirupathi Rajapuram	885
Yes	c	b	Yes	Yes	Yes	Yes	Yes	Yes	Yes	Yes	Yes	Rajahmundry	c	Vadisaleru	886
Yes	c	Yes	Yes	Yes	Yes	Yes	Yes	Yes	Yes	Yes	Yes	Peddapuram	c	Rangampeta	887
a	c	a	a	Yes	Yes	Yes	Yes	Yes	Yes	Yes	Yes	Peddapuram	c	Pedarayavaram	888
b	c	a	a	Yes	Yes	Yes	Yes	Yes	Yes	Yes	Yes	Peddapuram	c	Kotapadu	889
c	c	b	b	Yes	Yes	Yes	Yes	Yes	Yes	Yes	Yes	Peddapuram	c	Venkatapuram	890
c	c	a	a	Yes	Yes	Yes	Yes	Yes	Yes	Yes	Yes	Peddapuram	c	Subhadrapeta	891
c	c	b	b	Yes	Yes	Yes	Yes	Yes	Yes	Yes	Yes	Peddapuram	c	Mukundavaram	892
c	c	c	c	Yes	Yes	Yes	Yes	Yes	Yes	Yes	Yes	Rajahmundry	c	Elakolanu	893
c	c	c	c	Yes	Yes	Yes	Yes	Yes	Yes	Yes	Yes	Rajahmundry	c	Veerampalem	894
c	c	c	c	Yes	Yes	Yes	Yes	Yes	Yes	Yes	Yes	Rajahmundry	c	G. Donthamuru	895
c	c	b	b	Yes	Yes	Yes	Yes	Yes	Yes	Yes	Yes	Peddapuram	c	Doddigunta	896
c	c	c	c	Yes	Yes	Yes	Yes	Yes	Yes	Yes	Yes	Peddapuram	c	Marripudi	897
c	c	b	b	Yes	Yes	Yes	Yes	Yes	Yes	Yes	Yes	Peddapuram	c	Singampalle	898
c	c	c	c	Yes	Yes	Yes	Yes	Yes	Yes	Yes	Yes	Peddapuram	c	Nallamilli	899
2	0	1	2	15	15	15	15	15	15	15	15		0		

**Census of India 2011- Village Directory
Amenities and Land use (As on 2009)**

Name of District : East Godavari

Location Code No.: 545

Name of Mandal Parishad : Rangampeta

Location Code No.: 0579

Sl. No.	Name of Village	Land Use										
		Area under different types of land use (in hectares rounded up to one decimal place)										
		Forests	Area under Non-agricultural Uses	Barren and Un-cultivable land	Permanent Pastures and Other Grazing Lands	Land Under Miscellaneous Tree Crops etc.	Culturable Waste Land	Fallow lands other than current fallows	Current Fallows	Net Area Sown	Total Irrigated Land Area	Total Un-irrigated Land Area
1	2	104	105	106	107	108	109	110	111	112	113	114
885	South Thirupathi Rajapuram	0	65	0	0	0	100.3	0	0	225.7	162.2	63.5
886	Vadialeru	0	178.3	248.3	0	0	0	0	0	1954.4	574.9	1379.5
887	Rangampeta	0	200	40	20	10	234.1	44.5	300	600.4	493.8	451.1
888	Pedarayavaram	0	54.9	0	0	0	0	0	168	423.1	141	450.1
889	Kotapadu	0	0	64	0	0	0	0	0	1090	50	1040
890	Venkatapuram	0	88.6	0	0	0	88.3	0	0	338	113	225.1
891	Subhadrapeta	0	48.5	0	0	0	0	0	26.9	364.6	114.2	277.3
892	Mukundavaram	0	43.3	300	20	0	60.7	80	100	134	66	248
893	Elakolanu	0	120.6	0	0	0	0	0	71	1246.4	47.8	1269.6
894	Veerampalem	0	0	45.1	0	0	279.7	0	0	295.2	23.4	271.8
895	G. Donthamuru	0	0	12.2	0	20.2	0	0	556.1	722.5	119.1	1159.5
896	Doddigunta	0	0	96.5	0	0	0	0	256.6	863.9	119	1001.5
897	Marripudi	0	111.8	0	0	150	0	0	0	867.2	184.8	682.4
898	Singampalle	0	2.2	76.3	0	0	3.3	0	0	553.2	56	497.2
899	Nallamilli	0	8	41	0	40	141.7	0	0	281.3	95	186.3
Total		0	921.2	923.4	40	220.2	908.1	124.5	1478.6	9959.9	2360.2	9202.9

**Census of India 2011- Village Directory
Amenities and Land use (As on 2009)**

Name of District : East Godavari

Location Code No.: 545

Name of Mandal Parishad : Rangampeta

Location Code No.: 0579

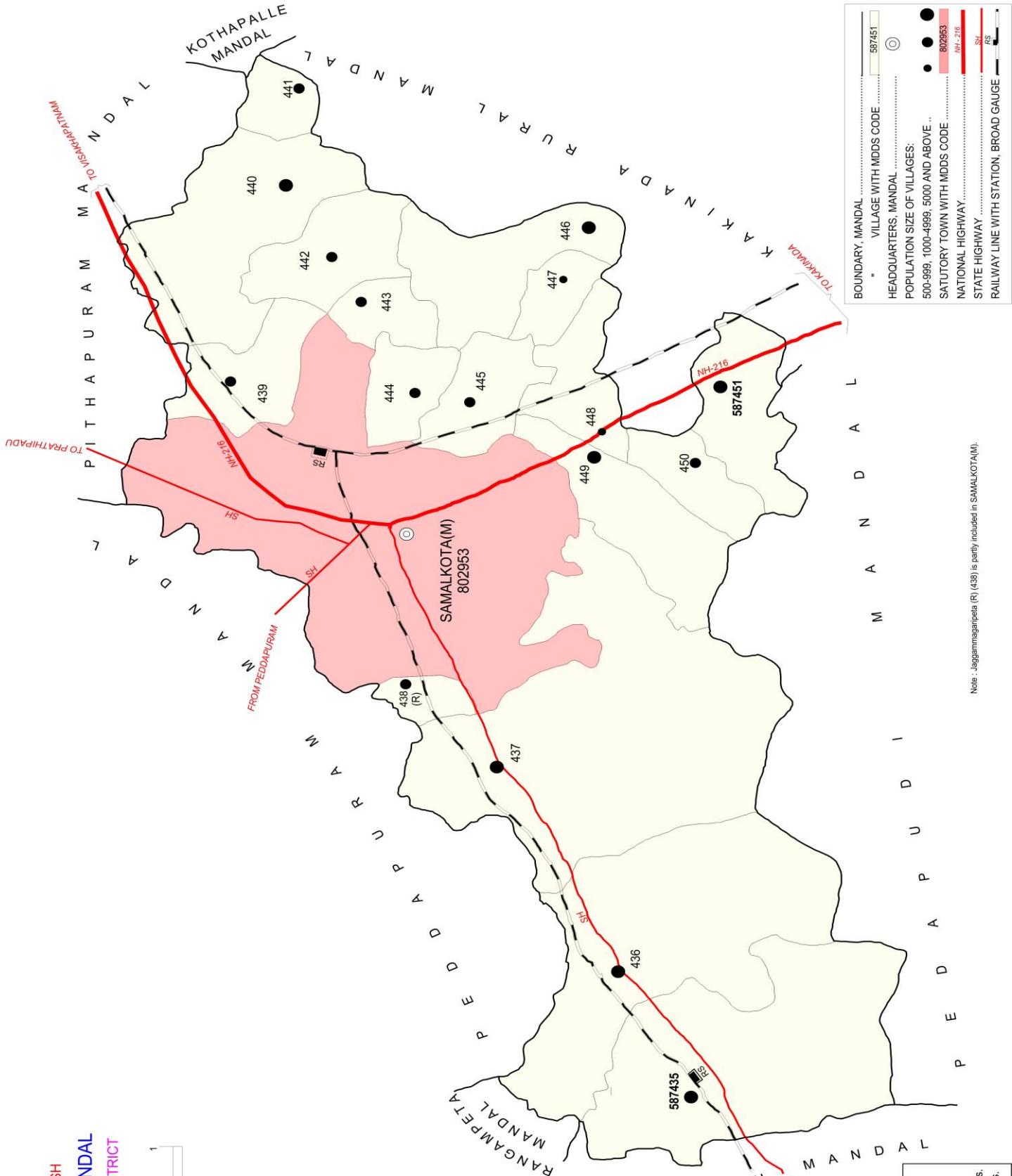
Land Use					Name of three most important commodities manufactured			Name of Village	Sl. No.
Area irrigated by source (in hectare).					First	Second	Third		
Canals (C)	Wells/Tube-wells(W/TW)	Tanks/Lakes(T/L)	Water Falls(WF)	Others(O)					
115	116	117	118	119	120	121	122	2	1
63.6	0	98.5	0	0				South Thirupathi Rajapuram	885
117.4	0	457.5	0	0				Vadisaleru	886
0	279.5	214.3	0	0				Rangampeta	887
19.6	0	121.4	0	0				Pedarayavaram	888
0	0	50	0	0				Kotapadu	889
0	0	113	0	0				Venkatapuram	890
0	0	114.2	0	0				Subhadrapeta	891
0	8.1	57.9	0	0				Mukundavaram	892
0	0	47.8	0	0				Elakolanu	893
0	0	23.4	0	0				Veerampalem	894
20.2	0	98.8	0	0				G. Donthamuru	895
10	0	109	0	0				Doddigunta	896
0	0	184.8	0	0				Marripudi	897
0	0	56	0	0				Singampalle	898
0	0	95	0	0				Nallamilli	899
230.8	287.6	1841.6	0	0					

INDIA

ANDHRA PRADESH

SAMALKOTA MANDAL

EAST GODAVARI DISTRICT



BOUNDARY, MANDAL 587451

VILLAGE WITH MIDS CODE 587451

HEADQUARTERS, MANDAL (circle)

POPULATION SIZE OF VILLAGES:

- 500-999, 1000-4999, 5000 AND ABOVE ... (black dot)
- 802953 (pink dot)

SATURDAY TOWN WITH MIDS CODE (pink dot)

NATIONAL HIGHWAY NH-216

STATE HIGHWAY SH

RAILWAY LINE WITH STATION, BROAD GAUGE RS

AREA : 147.28 Sq. Kms.
 POPULATION : 137979
 No. OF TOWNS : 1
 No. OF VILLAGES : 17
 DISTANCE FROM Dist.H. Qtrs.
 TO MANDAL H. Qtrs. : 13 Kms.

Note : Jaggamgaripeta (R) (438) is partly included in SAMALKOTA(M).

**ALPHABETICAL LIST OF VILLAGES (MANDAL PARISHAD WISE)
EAST GODAVARI DISTRICT**

Sl. No.	Name of Village	2011 Census Location Code No.	2001 Census Location Code No.
1	2	3	4
Name of Mandal Parishad : Samalkota			
Name of Mandal : Samalkota (0027)			
1	Boyanapudi	2854504910587450	2814002701846300
2	G. Medapadu	2854504910587436	2814002701844900
3	Jaggammagaripeta (R)	2854504910587438	2814002701845100
4	Kapavaram	2854504910587439	2814002701845200
5	Koppavaram	2854504910587447	2814002701846000
6	Madhavapatnam	2854504910587451	2814002701846400
7	Mamilladoddi	2854504910587448	2814002701846100
8	Navara	2854504910587442	2814002701845500
9	P. Vemavaram	2854504910587443	2814002701845600
10	Panasapadu	2854504910587446	2814002701845900
11	Pandravada	2854504910587441	2814002701845400
12	Pavara	2854504910587440	2814002701845300
13	Pedabrahmadevam	2854504910587435	2814002701844800
14	Unduru	2854504910587444	2814002701845700
15	Valluru	2854504910587445	2814002701845800
16	Venkata Krishnarayapuram	2854504910587449	2814002701846200
17	Vetlapalem	2854504910587437	2814002701845000

**Census of India 2011- Village Directory
Amenities and Land use (As on 2009)**

Name of District : East Godavari

Location Code No.: 545

Name of Mandal Parishad : Samalkota

Location Code No.: 0580

Sl. No.	Name of Village	Location code no.	Total area of the village (in hectares rounded up to one decimal place)	Total population (2011 census)	Number of households (2011 census)	Number of educational amenities available (If not available within the village, the distance range code viz; a for < 5 Kms, b for 5-10 Kms and c for 10+ kms of nearest place where facility is available is given).									
						Pre-Primary school (PP)	Primary school (P)	Middle school (M)	Secondary School (S)	Senior Secondary school (SS)	Degree college of arts science & commerce (ASC)	Engineering college(EC)	Medical college (MC)	Management institute (MI)	Polytechnic (Pt)
1	2	3	4	5	6	7	8	9	10	11	12	13	14	15	16
900	Pedabrahmadevam	587435	1716	7469	2002	3	5	1	1	c	c	b	c	c	c
901	G. Medapadu	587436	1790	9692	2803	2	9	2	1	b	b	b	c	b	b
902	Vetlapalem	587437	1967	15757	4769	3	11	1	1	b	b	b	c	b	b
903	Jaggammagaripeta (R)	587438	1134	2969	752	a	2	a	a	a	a	b	c	a	a
904	Kapavaram	587439	431	1374	361	a	1	1	b	b	b	c	c	b	b
905	Pavara	587440	1012	6892	1959	1	6	2	2	b	b	c	c	c	c
906	Pandravada	587441	166	1107	329	a	1	1	1	b	b	c	c	c	c
907	Navara	587442	414	3530	982	1	2	2	2	c	c	c	c	c	c
908	P. Vemavaram	587443	195	2482	665	b	2	1	a	c	c	c	c	c	c
909	Unduru	587444	236	4119	1159	1	3	1	1	1	b	c	c	b	b
910	Valluru	587445	347	1422	366	a	1	a	a	b	b	c	c	b	b
911	Panasapadu	587446	663	8994	2432	2	7	2	b	b	b	b	b	b	b
912	Koppavaram	587447	190	542	141	b	1	b	b	b	b	b	b	b	b
913	Mamilladoddi	587448	341	612	207	a	1	b	a	c	c	b	c	c	b
914	Venkata Krishnarayapuram	587449	599	5654	1608	1	3	1	1	b	b	b	b	b	b
915	Boyanapudi	587450	281	1402	384	a	1	a	a	b	b	b	b	b	b
916	Madhavapatnam	587451	443	7098	1926	4	7	1	1	b	b	1	b	b	1
Total			11925	81115	22845	18	63	16	11	1	0	1	0	0	1

**Census of India 2011- Village Directory
Amenities and Land use (As on 2009)**

Name of District : East Godavari

Location Code No.: 545

Name of Mandal Parishad : Samalkota

Location Code No.: 0580

Number of educational amenities available (If not available within the village, the distance range code viz; a for <5 Kms, b for 5-10 Kms and c for 10+ kms of nearest place where facility is available is given).				Number of Medical Amenities available. (If not available within the village, the distance range code viz; a for < 5 Kms, b for 5-10 Kms and c for 10+ kms of nearest place where facility is available is given).										Name of Village	Sl. No.	
Vocational training school /ITI	Non-formal training centre (NFTC)	Special school for disabled (SSD)	Others (specify)	Community health centre (CHC)	Primary health centre (PHC)	Primary health sub centre (PHS)	Maternity and child welfare centre (MCW)	T. B. clinic (TBC)	Hospital-allopathic (HA)	Hospital-alternative medicine (HO)	Dispensary (D)	Veterinary hospital (VH)	Mobile health clinic (MHC)			Family welfare centre (FWC)
17	18	19	20	21	22	23	24	25	26	27	28	29	30	31	2	1
c	c	c		c	c	1	c	c	c	c	c	1	1	c	Pedabrahmadevam	900
b	c	c		b	b	2	b	c	c	c	c	1	1	c	G. Medapadu	901
b	c	c		b	1	3	b	c	c	c	c	1	b	c	Vetlapalem	902
a	c	c		a	a	1	a	c	c	c	c	a	a	c	Jaggammagaripeta (R)	903
b	c	c		b	b	b	b	c	c	c	c	b	1	c	Kapavaram	904
c	c	c		b	c	1	b	c	c	c	c	c	c	c	Pavara	905
c	c	c		c	c	c	b	c	c	c	c	c	c	c	Pandravada	906
c	c	c		c	c	1	c	c	c	c	c	1	1	c	Navara	907
c	c	c		b	b	a	b	c	c	c	c	b	1	c	P. Vemavaram	908
b	c	c		a	a	1	a	c	c	c	c	a	a	c	Unduru	909
b	c	c		a	a	a	a	c	c	c	c	a	1	c	Valluru	910
b	b	b		b	b	2	b	b	b	b	1	1	b	b	Panasapadu	911
b	b	b		c	c	c	c	b	b	b	b	c	c	b	Koppavaram	912
b	c	c		b	b	b	b	b	b	b	b	b	b	b	Mamilladoddi	913
b	b	b		b	b	1	b	b	b	b	b	1	1	b	Venkata Krishnarayapuram	914
b	b	b		b	b	b	b	b	b	b	b	b	1	b	Boyanapudi	915
b	b	b		c	b	1	b	b	b	b	b	1	1	b	Madhavapatnam	916
0	0	0	0	0	1	14	0	0	0	0	1	7	9	0		

**Census of India 2011- Village Directory
Amenities and Land use (As on 2009)**

Name of District : East Godavari

Location Code No.: 545

Name of Mandal Parishad : Samalkota

Location Code No.: 0580

Sl. No.	Name of Village	Number of Non-Government Medical Amenities available.							Availability of drinking water - Yes / No								
		Charitable non Govt. hospital/Nursing home.	Medical practitioner with MBBS Degree	Medical practitioner with other degree	Medical practitioner with no degree	Traditional practitioner and faith healer	Medicine Shop	Others	Tap water (Treated/Untreated)	Well water (Covered / Uncovered well)	Hand Pump	Tube wells / Bore well	Spring	River / Canal	Tank / Pond / Lake	Others	
1	2	32	33	34	35	36	37	38	39	40	41	42	43	44	45	46	
900	Pedabrahmadevam	0	0	0	3	0	3	0	Yes	Yes	Yes	Yes	No	Yes	Yes	No	
901	G. Medapadu	0	0	3	7	0	3	0	Yes	Yes	Yes	Yes	No	Yes	Yes	No	
902	Vetlapalem	2	0	2	4	0	1	0	Yes	Yes	Yes	Yes	No	Yes	Yes	No	
903	Jaggammagarijeta (R)	0	0	1	2	0	0	0	Yes	No	No	No	No	Yes	No	No	
904	Kapavaram	0	0	1	1	0	1	0	Yes	Yes	No	Yes	No	Yes	Yes	No	
905	Pavara	0	0	2	7	0	2	0	Yes	Yes	Yes	Yes	No	Yes	Yes	No	
906	Pandravada	0	0	0	1	0	0	0	Yes	No	Yes	Yes	No	Yes	Yes	No	
907	Navara	0	0	1	2	0	2	0	Yes	Yes	Yes	Yes	No	Yes	Yes	No	
908	P. Vemavaram	0	0	1	1	0	1	0	Yes	Yes	Yes	Yes	No	Yes	Yes	No	
909	Unduru	0	0	2	2	0	1	0	Yes	No	No	Yes	No	No	Yes	No	
910	Valluru	0	0	0	1	0	0	0	Yes	Yes	No	Yes	No	Yes	No	Yes	
911	Panasapadu	0	0	2	6	0	2	0	Yes	Yes	Yes	Yes	No	Yes	No	No	
912	Koppavaram	0	0	0	0	0	0	0	Yes	Yes	No	No	No	Yes	Yes	No	
913	Mamilladoddi	0	0	0	1	0	0	0	Yes	Yes	No	Yes	No	Yes	Yes	No	
914	Venkata Krishnarayapuram	0	0	2	4	0	2	0	Yes	Yes	No	Yes	No	Yes	Yes	Yes	
915	Boyanapudi	0	0	0	2	0	2	0	Yes	Yes	No	Yes	No	Yes	Yes	Yes	
916	Madhavapatnam	0	0	2	9	0	3	0	Yes	Yes	No	No	No	Yes	Yes	No	
Total		2	0	19	53	0	23	0	17	14	8	14	0	16	14	3	

**Census of India 2011- Village Directory
Amenities and Land use (As on 2009)**

Name of District : East Godavari

Location Code No.: 545

Name of Mandal Parishad : Samalkota

Location Code No.: 0580

Availability of toilet & others Yes / No				Communication and transport facilities (If amenities available code -Yes is given except for Village Pin Code ,If not available within the village , the distance range code viz; a for < 5 Kms, b for 5-10 Kms and c for 10+ kms of nearest place where facility is available is given).									Name of Village	Sl. No.
Community toilet including bath.	Community toilet excluding bath.	Rural sanitary mart or sanitary hardware outlet available near the village.	Community bio- gas or recycle of waste for productive use.	Post office(PO)	Sub post office (SPO)	Post & Telegraph office (P&TO)	Village Pin Code	Telephones (Land lines)	Public call office (PCO)	Mobile phone coverage	Internet cafes/ Common service centre (CSC)			
47	48	49	50	51	52	53	54	55	56	57	58	2	1	
No	Yes	No	No	Yes	b	c	533434	Yes	Yes	Yes	c	Pedabrahmadevam	900	
No	Yes	No	No	b	Yes	b	533434	Yes	Yes	Yes	b	G. Medapadu	901	
No	Yes	No	No	Yes	b	b	533434	Yes	Yes	Yes	Yes	Vetlapalem	902	
No	No	No	No	Yes	a	a	533440	Yes	Yes	Yes	a	Jaggammagaripeta (R)	903	
No	No	No	No	a	b	b	533434	a	a	Yes	b	Kapavaram	904	
No	Yes	No	No	b	Yes	b	533450	Yes	Yes	Yes	b	Pavara	905	
No	No	No	No	a	Yes	b	533450	Yes	Yes	Yes	b	Pandravada	906	
No	Yes	No	No	c	Yes	c	533450	Yes	Yes	Yes	c	Navara	907	
No	No	No	No	c	Yes	b	533434	Yes	Yes	Yes	b	P. Vemavaram	908	
No	Yes	No	No	b	Yes	a	533434	Yes	Yes	Yes	b	Unduru	909	
No	No	No	No	b	Yes	b	533434	a	Yes	Yes	b	Valluru	910	
No	Yes	No	No	Yes	b	b	533005	Yes	Yes	Yes	b	Panasapadu	911	
No	No	No	No	a	Yes	c	533005	a	a	Yes	c	Koppavaram	912	
No	No	No	No	b	a	b	533434	a	a	Yes	b	Mamilladoddi	913	
No	Yes	No	No	b	Yes	b	533434	Yes	Yes	Yes	b	Venkata Krishnarayapuram	914	
No	No	No	No	b	a	b	533434	a	b	Yes	b	Boyanapudi	915	
No	Yes	No	No	b	Yes	b	533005	Yes	Yes	Yes	Yes	Madhavapatnam	916	
0	9	0	0	4	10	0		12	13	17	2			

**Census of India 2011- Village Directory
Amenities and Land use (As on 2009)**

Name of District : East Godavari

Location Code No.: 545

Name of Mandal Parishad : Samalkota

Location Code No.: 0580

Sl. No.	Name of Village	Communication and transport facilities (If amenities available code -Yes is given except for Village Pin Code, If not available within the village, the distance range code viz; a for < 5 Kms, b for 5-10 Kms and c for 10+ kms of nearest place where facility is available is given).								
		Private courier facility	Bus service (Public & Private)	Railway stations	Auto/Modified Autos	Taxis and Vans	Tractors	Cycle-pulled rickshaws(Manual & Machine driven)	Carts driven by animals	Sea /River ferry service
1	2	59	60	61	62	63	64	65	66	67
900	Pedabrahmadevam	c	Yes	Yes	Yes	Yes	Yes		Yes	c
901	G. Medapadu	b	Yes	Yes	Yes	Yes	Yes	Yes	Yes	c
902	Vetlapalem	b	Yes	Yes	Yes	Yes	Yes	Yes	Yes	c
903	Jaggammagaripeeta (R)	a	Yes	a	Yes	a	Yes	Yes	Yes	c
904	Kapavaram	b	Yes	b	Yes	b	Yes		Yes	c
905	Pavara	b	Yes	b	Yes	b	Yes	Yes	Yes	c
906	Pandravada	b	Yes	b	Yes	b	Yes	Yes	Yes	c
907	Navara	c	Yes	b	a	Yes	Yes	Yes	Yes	c
908	P. Vemavaram	b	Yes	b	Yes	b	Yes	Yes	Yes	c
909	Unduru	b	Yes	b	Yes	b	Yes	Yes	Yes	c
910	Valluru	b	Yes	b	Yes	b	Yes	Yes	Yes	c
911	Panasapadu	b	Yes	c	Yes	b	Yes	Yes	Yes	c
912	Koppavaram	c	Yes	c	Yes	c	Yes		Yes	c
913	Mamilladoddi	b	Yes	b	Yes	a	a	Yes	Yes	c
914	Venkata Krishnarayapuram	b	Yes	b	Yes	b	Yes		Yes	c
915	Boyanapudi	b	Yes	b	Yes	b	Yes	Yes	Yes	c
916	Madhavapatnam	b	Yes	c	Yes	Yes	Yes	Yes	Yes	c
Total		0	17	3	16	5	16	13	17	0

**Census of India 2011- Village Directory
Amenities and Land use (As on 2009)**

Name of District : East Godavari

Location Code No.: 545

Name of Mandal Parishad : Samalkota

Location Code No.: 0580

Village connected to highways,village roads, banks & credit societies (If amenities available code -Yes is given, If not available within the village , the distance range code viz; a for < 5 Kms, b for 5-10 Kms and c for 10+ kms of nearest place where facility is available is given).												Name of Village	Sl. No.
Connected to national highway(NH)	Connected to state highway(SH)	Connected to major district road (MDR)	Connected to others district road	Pucca roads	Kutchcha roads	Water bounded macadam(WBM) roads	Navigable waterway (river/canal)(NW)	Footpaths (FP)	Commercial & Co-operative Banks	ATM	Agricultural Credit Societies		
68	69	70	71	72	73	74	75	76	77	78	79	2	1
c	Yes	Yes	Yes	Yes	Yes	Yes		Yes	a	c	Yes	Pedabrahmadevam	900
c	Yes	Yes	Yes	Yes	Yes	Yes		Yes	Yes	b	Yes	G. Medapadu	901
c	Yes	Yes	Yes	Yes	Yes	Yes		Yes	Yes	b	a	Vetlapalem	902
c	Yes	Yes	Yes	Yes	Yes	Yes		Yes	b	a	b	Jaggammagaripeta (R)	903
c	b	Yes	Yes	Yes	Yes	c		Yes	b	b	a	Kapavaram	904
c	b	Yes	Yes	Yes	Yes	Yes		Yes	b	b	Yes	Pavara	905
c	b	Yes	Yes	Yes	Yes	c		Yes	b	b	b	Pandravada	906
c	b	Yes	Yes	Yes	Yes	Yes		Yes	b	c	Yes	Navara	907
c	b	Yes	Yes	Yes	Yes	b		Yes	b	b	b	P. Vemavaram	908
c	b	Yes	Yes	Yes	Yes	Yes		Yes	b	b	Yes	Unduru	909
c	b	Yes	Yes	Yes	Yes	c		Yes	b	b	a	Valluru	910
c	b	Yes	Yes	Yes	Yes	Yes		Yes	b	b	Yes	Panasapadu	911
c	a	Yes	Yes	Yes	Yes	b		Yes	b	b	a	Koppavaram	912
a	Yes	Yes	Yes	Yes	Yes	b		Yes	b	b	a	Mamilladoddi	913
c	Yes	Yes	Yes	Yes	Yes	Yes		Yes	b	b	Yes	Venkata Krishnarayapuram	914
c	a	Yes	Yes	Yes	Yes	c		Yes	b	b	a	Boyanapudi	915
c	Yes	Yes	Yes	Yes	Yes	Yes		Yes	b	b	a	Madhavapatnam	916
0	7	17	17	17	17	10	0	17	2	0	7		

**Census of India 2011- Village Directory
Amenities and Land use (As on 2009)**

Name of District : East Godavari

Location Code No.: 545

Name of Mandal Parishad : Samalkota

Location Code No.: 0580

Sl. No.	Name of Village	Availability of miscellaneous facilities (If amenities available code -Yes is given, If not available within the village, the distance range code viz; a for < 5 Kms, b for 5-10 Kms and c for 10+ kms of nearest place where facility is available is given).									
		Self-Help Group (SHG)	Public distribution system (PDS) shop	Mandis / Regular market	Weekly Haat	Agricultural marketing society	Integrated Child Development Scheme (Nutritional Centres)	Anganwadi Centre (Nutritional Centres)	Others (Nutritional Centres)	ASHA (Accredited Social Health Activist)	Community centre with/without TV
1	2	80	81	82	83	84	85	86	87	88	89
900	Pedabrahmadevam	Yes	Yes	c	Yes	c	c	Yes	Yes	Yes	Yes
901	G. Medapadu	Yes	Yes	b	Yes	b	b	Yes	Yes	Yes	Yes
902	Vetlapalem	Yes	Yes	Yes	Yes	b	b	Yes	Yes	Yes	Yes
903	Jaggammagarijeta (R)	Yes	Yes	a	a	a	a	Yes	Yes	Yes	Yes
904	Kapavaram	Yes	Yes	b	b	b	b	Yes	Yes	Yes	Yes
905	Pavara	Yes	Yes	b	b	c	c	Yes	Yes	Yes	Yes
906	Pandravada	Yes	Yes	b	b	b	c	Yes	Yes	Yes	a
907	Navara	Yes	Yes	c	b	b	c	Yes	Yes	Yes	Yes
908	P. Vemavaram	Yes	Yes	b	b	b	b	Yes	Yes	Yes	Yes
909	Unduru	Yes	Yes	b	b	b	a	Yes	Yes	Yes	Yes
910	Valluru	Yes	Yes	b	b	b	a	Yes	Yes	Yes	Yes
911	Panasapadu	Yes	Yes	b	b	b	b	Yes	Yes	Yes	Yes
912	Koppavaram	Yes	Yes	b	b	b	c	Yes	Yes	Yes	Yes
913	Mamilladoddi	Yes	Yes	b	b	b	b	Yes	Yes	Yes	b
914	Venkata Krishnarayapuram	Yes	Yes	Yes	b	b	b	Yes	Yes	Yes	Yes
915	Boyanapudi	Yes	Yes	b	b	b	b	Yes	Yes	Yes	Yes
916	Madhavapatnam	Yes	Yes	Yes	Yes	a	b	Yes	Yes	Yes	Yes
Total		17	17	3	4	0	0	17	17	17	15

**Census of India 2011- Village Directory
Amenities and Land use (As on 2009)**

Name of District : East Godavari

Location Code No.: 545

Name of Mandal Parishad : Samalkota

Location Code No.: 0580

Availability of miscellaneous facilities (If amenities available code -Yes is given, If not available within the village, the distance range code viz; a for < 5 Kms, b for 5-10 Kms and c for 10+ kms of nearest place where facility is available is given).								Availability of electricity (Yes/No)				Nearest Town		Name of Village	Sl. No.
Sports Field,	Sports Club / Recreation Centre	Cinema / Video Hall	Public Library	Public Reading Room	Newspaper Supply	Assembly Polling station	Birth & Death Registration Office	Power Supply for Domestic Use (ED)	Power Supply for Agricultural Use (EAG)	Power Supply for Commercial Use (EC)	Power Supply for All Uses (EA)	Name	Distance range code i.e. a for <5 Kms, b for 5-10 Kms and c for 10+ kms		
90	91	92	93	94	95	96	97	98	99	100	101	102	103	2	1
Yes	c	c	Yes	Yes	Yes	Yes	Yes	Yes	Yes	Yes	Yes	Samalkot	c	Pedabrahmadevam	900
Yes	b	b	b	Yes	Yes	Yes	Yes	Yes	Yes	Yes	Yes	Samalkot	b	G. Medapadu	901
Yes	b	b	Yes	Yes	Yes	Yes	Yes	Yes	Yes	Yes	Yes	Samalkot	b	Vetlapalem	902
a	a	a	a	Yes	Yes	Yes	Yes	Yes	Yes	Yes	Yes	Samalkot	a	Jaggammagaripeta (R)	903
b	b	b	a	Yes	Yes	Yes	Yes	Yes	Yes	Yes	Yes	Samalkot	b	Kapavaram	904
b	c	c	c	Yes	Yes	Yes	Yes	Yes	Yes	Yes	Yes	Pithapuram	b	Pavara	905
b	b	b	b	a	Yes	Yes	Yes	Yes	Yes	Yes	Yes	Pithapuram	b	Pandravada	906
Yes	b	b	b	Yes	Yes	Yes	Yes	Yes	Yes	Yes	Yes	Samalkot	c	Navara	907
a	b	b	b	Yes	Yes	Yes	Yes	Yes	Yes	Yes	Yes	Samalkot	b	P. Vemavaram	908
Yes	b	b	Yes	Yes	Yes	Yes	Yes	Yes	Yes	Yes	Yes	Samalkot	a	Unduru	909
b	b	b	Yes	Yes	Yes	Yes	Yes	Yes	Yes	Yes	Yes	Samalkot	a	Valluru	910
Yes	b	b	b	Yes	Yes	Yes	Yes	Yes	Yes	Yes	Yes	Kakinada	b	Panasapadu	911
b	b	b	b	a	Yes	a	a	Yes	Yes	Yes	Yes	Samalkot	c	Koppavaram	912
b	b	b	b	b	Yes	Yes	Yes	Yes	Yes	Yes	Yes	Kakinada	b	Mamilladoddi	913
Yes	b	b	b	Yes	Yes	Yes	Yes	Yes	Yes	Yes	Yes	Kakinada	b	Venkata Krishnarayapuram	914
a	b	b	b	Yes	Yes	Yes	Yes	Yes	Yes	Yes	Yes	Kakinada	b	Boyanapudi	915
Yes	a	a	b	Yes	Yes	Yes	Yes	Yes	Yes	Yes	Yes	Kakinada	b	Madhavapatnam	916
8	0	0	4	14	17	16	16	17	17	17	17		0		

Census of India 2011- Village Directory
Amenities and Land use (As on 2009)

Name of District : East Godavari

Location Code No.: 545

Name of Mandal Parishad : Samalkota

Location Code No.: 0580

Sl. No.	Name of Village	Land Use										
		Area under different types of land use (in hectares rounded up to one decimal place)										
		Forests	Area under Non-agricultural Uses	Barren and Un-cultivable land	Permanent Pastures and Other Grazing Lands	Land Under Miscellaneous Tree Crops etc.	Culturable Waste Land	Fallow lands other than current fallows	Current Fallows	Net Area Sown	Total Irrigated Land Area	Total Un-irrigated Land Area
1	2	104	105	106	107	108	109	110	111	112	113	114
900	Pedabrahmadevam	0	377	0	0	0	0	0	0	1339	1339	0
901	G. Medapadu	0	450	0	0	0	0	0	0	1340	1340	0
902	Vetlapalem	0	596	0	0	0	0	0	0	1371	1371	0
903	Jaggammagaripeta (R)	0	435	0	0	0	0	0	0	699	0	699
904	Kapavaram	0	128	0	0	0	0	0	0	303	303	0
905	Pavara	0	208	0	0	0	0	0	0	804	804	0
906	Pandravada	0	46	0	0	0	0	0	0	120	120	0
907	Navara	0	61	0	0	0	0	0	0	353	353	0
908	P. Vemavaram	0	51	0	0	0	0	0	0	144	0	144
909	Unduru	0	56	0	0	0	0	0	0	180	0	180
910	Valluru	0	66	0	0	0	0	0	0	281	0	281
911	Panasapadu	0	311	0	0	0	0	0	0	352	0	352
912	Koppavaram	0	60	0	0	0	0	0	0	130	0	130
913	Mamilladoddi	0	37	0	0	0	0	0	0	304	0	304
914	Venkata Krishnarayapuram	0	108	0	0	0	0	0	0	491	0	491
915	Boyanapudi	0	39	0	0	0	0	0	0	242	0	242
916	Madhavapatnam	0	125	0	0	0	0	0	0	318	0	318
Total		0	3154	0	0	0	0	0	0	8771	5630	3141

**Census of India 2011- Village Directory
Amenities and Land use (As on 2009)**

Name of District : East Godavari

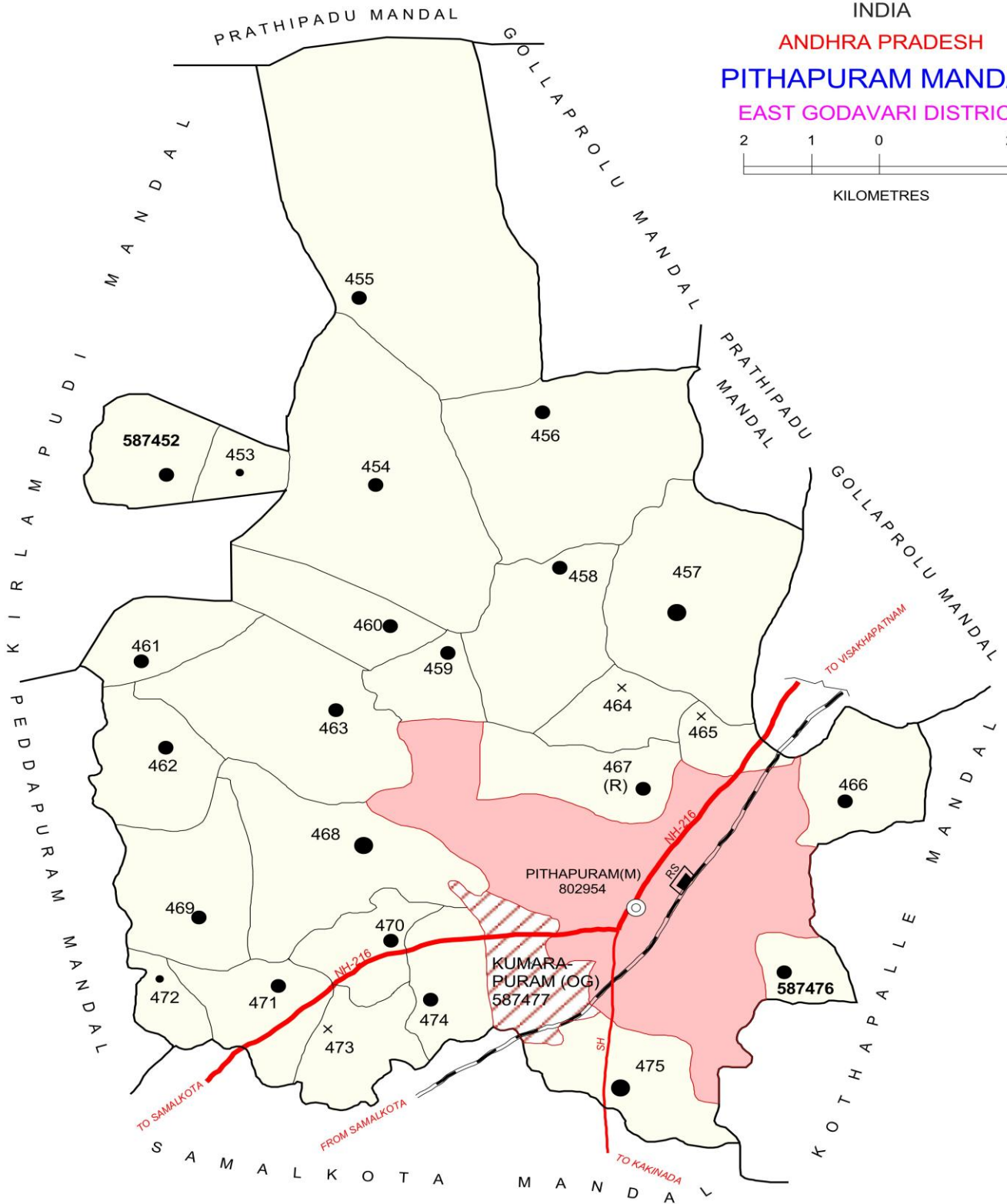
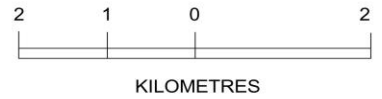
Location Code No.: 545

Name of Mandal Parishad : Samalkota

Location Code No.: 0580

Land Use					Name of three most important commodities manufactured			Name of Village	Sl. No.
Area irrigated by source (in hectare).					First	Second	Third		
Canals (C)	Wells/Tube-wells(W/TW)	Tanks/Lakes(T/L)	Water Falls(WF)	Others(O)					
115	116	117	118	119	120	121	122	2	1
1339	0	0	0	0	Rice			Pedabrahmadevam	900
1340	0	0	0	0	Rice			G. Medapadu	901
1371	0	0	0	0	Rice	Clothes		Vetlapalem	902
0	0	0	0	0	Rice			Jaggammagaripeta (R)	903
303	0	0	0	0				Kapavaram	904
804	0	0	0	0	Rice			Pavara	905
120	0	0	0	0				Pandravada	906
353	0	0	0	0	Rice			Navara	907
0	0	0	0	0	Rice			P. Vemavaram	908
0	0	0	0	0	Rice			Unduru	909
0	0	0	0	0	Rice			Valluru	910
0	0	0	0	0	Rice			Panasapadu	911
0	0	0	0	0				Koppavaram	912
0	0	0	0	0				Mamilladoddi	913
0	0	0	0	0				Venkata	914
0	0	0	0	0				Krishnarayapuram	915
0	0	0	0	0				Boyanapudi	915
0	0	0	0	0				Madhavapatnam	916
5630	0	0	0	0					

INDIA
ANDHRA PRADESH
PITHAPURAM MANDAL
EAST GODAVARI DISTRICT



BOUNDARY, MANDAL	—————
" VILLAGE WITH MDDS CODE	587476
HEADQUARTERS, MANDAL	⊙
POPULATION SIZE OF VILLAGES:	
500-999, 1000-4999, 5000 AND ABOVE	● ● ●
UNINHABITED VILLAGES WITH MDDS CODE.....	X 587464
STATUTORY TOWN WITH MDDS CODE	802954
OUT GROWTH WITH MDDS CODE	587477
NATIONAL HIGHWAY.....	NH - 16
STATE HIGHWAY	SH
RAILWAY LINE WITH STATION, BROAD GAUGE .	RS

Note : Kumarapuram village is fully OG to Pithapuram (M)

AREA : 125.86 Sq. Kms.
 POPULATION : 129282
 No. OF TOWNS : 1
 No. OF OG.s : 1
 No. OF VILLAGES : 25
 DISTANCE FROM Dist.H.Qtrs.
 TO MANDAL H.Qtrs.: 20 Kms.

**ALPHABETICAL LIST OF VILLAGES (MANDAL PARISHAD WISE)
EAST GODAVARI DISTRICT**

Sl. No.	Name of Village	2011 Census Location Code No.	2001 Census Location Code No.
1	2	3	4
Name of Mandal Parishad : Pithapuram			
Name of Mandal : Pithapuram (0028)			
1	Agraharam (R)	2854504911587467	2814002801848000
2	B. Kothuru	2854504911587452	2814002801846500
3	Bhogapuram	2854504911587457	2814002801847000
4	Chitrada	2854504911587475	2814002801848900
5	Fakruddinpalem	2854504911587470	2814002801848300
6	Gokivada	2854504911587460	2814002801847300
7	Govindarajupalem	2854504911587472	2814002801848500
8	Illindrada	2854504911587465	2814002801847800
9	Jagapathirajapuram	2854504911587453	2814002801846600
10	Jalluru	2854504911587471	2814002801848400
11	Jamulapalle	2854504911587459	2814002801847200
12	Kandarada	2854504911587474	2814002801848700
13	Kolanka	2854504911587463	2814002801847600
14	Madhavapuram	2854504911587466	2814002801847900
15	Mallam	2854504911587469	2814002801848200
16	Mangiturthi	2854504911587461	2814002801847400
17	Navakandravada	2854504911587476	2814002801849000
18	Pro. Donthamuru	2854504911587455	2814002801846800
19	Pro. Rayavaram	2854504911587456	2814002801846900
20	Raparthi	2854504911587458	2814002801847100
21	Somavaram	2854504911587473	2814002801848600
22	Veeraraghavapuram	2854504911587464	2814002801847700
23	Veldurthi	2854504911587454	2814002801846700
24	Virava	2854504911587462	2814002801847500
25	Viravada	2854504911587468	2814002801848100

**Census of India 2011- Village Directory
Amenities and Land use (As on 2009)**

Name of District : East Godavari

Location Code No.: 545

Name of Mandal Parishad : Pithapuram

Location Code No.: 0581

Sl. No.	Name of Village	Location code no.	Total area of the village (in hectares rounded up to one decimal place)	Total population (2011 census)	Number of households (2011 census)	Number of educational amenities available (If not available within the village, the distance range code viz; a for < 5 Kms, b for 5-10 Kms and c for 10+ kms of nearest place where facility is available is given).									
						Pre-Primary school (PP)	Primary school (P)	Middle school (M)	Secondary School (S)	Senior Secondary school (SS)	Degree college of arts science & commerce (ASC)	Engineering college(EC)	Medical college (MC)	Management institute (MI)	Polytechnic (Pt)
1	2	3	4	5	6	7	8	9	10	11	12	13	14	15	16
917	B. Kothuru	587452	406	1832	486	b	1	1	b	c	c	c	c	c	c
918	Jagapathirajapuram	587453	139	433	118	a	1	a	a	c	c	c	c	c	c
919	Veldurthi	587454	801	3285	886	2	3	a	a	c	c	c	c	c	c
920	Pro. Donthamuru	587455	1313	2976	858	1	2	1	1	c	c	c	c	c	c
921	Pro. Rayavaram	587456	751	4248	1212	a	2	2	a	b	b	c	c	c	c
922	Bhogapuram	587457	1017	7050	1924	1	4	2	1	b	b	c	c	c	c
923	Raparathi	587458	769	3566	1034	a	2	1	1	b	b	c	c	c	c
924	Jamulapalle	587459	190	1510	458	b	2	a	a	b	b	c	c	c	c
925	Gokivada	587460	296	2009	572	b	1	1	b	b	b	c	c	c	c
926	Mangiturthi	587461	301	2737	846	a	3	1	a	b	b	c	c	c	c
927	Virava	587462	378	4192	1220	1	3	2	1	b	b	c	c	c	c
928	Kolanka	587463	687	4657	1318	1	4	2	a	c	b	c	c	c	c
929	Veeraraghavapuram	587464	277	0	0										
930	Illindrada	587465	114	0	0										
931	Madhavapuram	587466	396	2452	693	a	1	1	a	a	a	c	c	c	c
932	Agraharam (R)	587467	490	2711	782	1	3	2	a	a	a	c	c	c	c
933	Viravada	587468	669	7170	2041	1	4	1	1	b	b	c	c	c	c
934	Mallam	587469	556	4975	1404	1	5	2	1	c	c	c	c	c	c
935	Fakruddinpalem	587470	240	1854	521	1	2	2	a	b	b	c	c	c	c
936	Jalluru	587471	330	2760	815	a	2	1	a	b	b	c	c	c	c
937	Govindarajupalem	587472	132	442	122	a	1	a	b	b	b	c	c	c	c
938	Somavaram	587473	251	0	0										
939	Kandarada	587474	238	3894	1070	1	3	1	1	b	b	c	c	c	c
940	Chitrada	587475	379	7992	2282	1	3	2	2	a	a	c	c	c	c
941	Navakandravada	587476	123	1678	439	a	1	a	a	a	a	c	c	c	c
Total			11243	74423	21101	12	53	25	9	0	0	0	0	0	0

**Census of India 2011- Village Directory
Amenities and Land use (As on 2009)**

Name of District : East Godavari

Location Code No.: 545

Name of Mandal Parishad : Pithapuram

Location Code No.: 0581

Number of educational amenities available (If not available within the village, the distance range code viz; a for <5 Kms, b for 5-10 Kms and c for 10+ kms of nearest place where facility is available is given).				Number of Medical Amenities available. (If not available within the village, the distance range code viz; a for < 5 Kms, b for 5-10 Kms and c for 10+ kms of nearest place where facility is available is given).										Name of Village	Sl. No.	
Vocational training school /ITI	Non-formal training centre (NFTC)	Special school for disabled (SSD)	Others (specify)	Community health centre (CHC)	Primary health centre (PHC)	Primary health sub centre (PHS)	Maternity and child welfare centre (MCW)	T. B. clinic (TBC)	Hospital-allopathic (HA)	Hospital-alternative medicine (HO)	Dispensary (D)	Veterinary hospital (VH)	Mobile health clinic (MHC)			Family welfare centre (FWC)
17	18	19	20	21	22	23	24	25	26	27	28	29	30	31	2	1
c	c	c		c	c	c	c	c	c	c	c	c	c	c	B. Kothuru	917
c	c	c		c	c	c	c	c	c	c	c	c	c	c	Jagapathirajapuram	918
c	c	c		c	c	c	c	c	c	c	c	c	c	c	Veldurthi	919
c	c	c		c	c	1	c	c	c	c	c	c	c	c	Pro. Donthamuru	920
c	c	c		b	b	b	b	c	c	c	c	b	b	c	Pro. Rayavaram	921
c	c	c		b	b	a	b	c	c	c	c	b	b	c	Bhogapuram	922
c	c	c		b	b	1	b	c	c	c	c	b	b	c	Raparathi	923
c	c	c		b	b	b	b	c	c	c	c	b	b	c	Jamulapalle	924
c	c	c		b	b	a	b	c	c	c	c	b	b	c	Gokivada	925
c	c	c		b	b	b	b	c	c	c	c	b	b	c	Mangiturthi	926
c	c	c		b	1	1	b	c	c	c	b	b	b	c	Virava	927
c	c	c		b	b	2	b	c	c	c	b	b	b	c	Kolanka	928
															Veeraraghavapuram	929
															Illindrada	930
c	c	c		a	a	a	a	c	c	c	c	a	a	c	Madhavapuram	931
c	c	c		a	a	a	a	c	c	c	b	a	a	c	Agraharam (R)	932
c	c	c		b	b	1	b	c	c	c	1	b	b	c	Viravada	933
c	c	c		c	c	1	c	c	c	c	a	1	c	c	Mallam	934
c	c	c		b	b	1	b	c	c	c	a	b	b	c	Fakruddinpalem	935
c	c	c		b	b	1	b	c	c	c	b	b	b	c	Jalluru	936
c	c	c		b	b	b	b	c	c	c	b	b	b	c	Govindarajupalem	937
															Somavaram	938
c	c	c		b	b	b	b	c	c	c	b	b	b	c	Kandarada	939
c	c	c		a	a	1	a	c	c	c	c	a	a	c	Chitrada	940
c	c	c		a	a	1	a	c	c	c	c	a	a	c	Navakandravada	941
0	0	0	0	0	1	11	0	0	0	0	1	1	0	0		

**Census of India 2011- Village Directory
Amenities and Land use (As on 2009)**

Name of District : East Godavari

Location Code No.: 545

Name of Mandal Parishad : Pithapuram

Location Code No.: 0581

Sl. No.	Name of Village	Number of Non-Government Medical Amenities available.							Availability of drinking water - Yes / No							
		Charitable non Govt. hospital/Nursing home.	Medical practitioner with MBBS Degree	Medical practitioner with other degree	Medical practitioner with no degree	Traditional practitioner and faith healer	Medicine Shop	Others	Tap water (Treated/Untreated)	Well water (Covered / Uncovered well)	Hand Pump	Tube wells / Bore well	Spring	River / Canal	Tank / Pond / Lake	Others
1	2	32	33	34	35	36	37	38	39	40	41	42	43	44	45	46
917	B. Kothuru	0	0	0	0	0	0	0	Yes	Yes	Yes	No	No	No	No	No
918	Jagapathirajapuram	0	0	0	0	0	0	0	No	Yes	Yes	No	No	No	No	No
919	Veldurthi	0	0	0	1	0	0	0	Yes	Yes	Yes	No	No	No	No	No
920	Pro. Donthamuru	0	0	0	0	0	0	0	Yes	Yes	Yes	Yes	No	No	No	No
921	Pro. Rayavaram	0	0	0	1	0	0	0	Yes	Yes	Yes	No	No	No	No	No
922	Bhogapuram	0	0	0	1	0	0	0	Yes	Yes	Yes	No	No	No	Yes	No
923	Raparthi	0	0	0	1	0	0	0	Yes	Yes	Yes	No	No	No	No	No
924	Jamulapalle	0	0	0	1	0	0	0	Yes	Yes	Yes	Yes	No	No	No	No
925	Gokivada	0	0	0	0	0	0	0	Yes	Yes	Yes	No	No	No	No	No
926	Mangiturthi	0	0	0	0	0	0	0	Yes	Yes	Yes	No	No	No	No	No
927	Virava	0	0	2	2	0	2	0	Yes	Yes	Yes	No	No	No	No	No
928	Kolanka	0	0	0	2	0	0	0	Yes	Yes	Yes	No	No	No	No	No
929	Veeraraghavapuram															
930	Illindrada															
931	Madhavapuram	0	0	0	1	0	0	0	Yes	Yes	Yes	No	No	No	No	No
932	Agraharam (R)	0	0	0	1	0	0	0	Yes	Yes	Yes	No	No	No	No	No
933	Viravada	0	0	2	4	0	1	0	Yes	Yes	Yes	No	No	No	No	No
934	Mallam	0	0	0	3	0	1	0	Yes	Yes	Yes	No	No	No	No	No
935	Fakruddinpalem	0	0	2	0	0	1	0	Yes	Yes	Yes	No	No	No	No	No
936	Jalluru	0	0	0	1	0	0	0	Yes	Yes	Yes	No	No	No	No	No
937	Govindarajupalem	0	0	0	0	0	0	0	Yes	Yes	Yes	No	No	No	No	No
938	Somavaram															
939	Kandarada	0	0	0	0	0	0	0	Yes	Yes	Yes	No	No	No	No	No
940	Chitrada	0	0	5	4	0	3	0	Yes	Yes	Yes	No	No	No	No	No
941	Navakandravada	0	0	0	1	0	0	0	Yes	Yes	Yes	No	No	No	No	No
Total		0	0	11	24	0	8	0	21	22	22	2	0	0	1	0

**Census of India 2011- Village Directory
Amenities and Land use (As on 2009)**

Name of District : East Godavari

Location Code No.: 545

Name of Mandal Parishad : Pithapuram

Location Code No.: 0581

Availability of toilet & others Yes / No				Communication and transport facilities (If amenities available code -Yes is given except for Village Pin Code ,If not available within the village , the distance range code viz; a for < 5 Kms, b for 5-10 Kms and c for 10+ kms of nearest place where facility is available is given).									Name of Village	Sl. No.
Community toilet including bath.	Community toilet excluding bath.	Rural sanitary mart or sanitary hardware outlet available near the village.	Community bio- gas or recycle of waste for productive use.	Post office(PO)	Sub post office (SPO)	Post & Telegraph office (P&TO)	Village Pin Code	Telephones (Land lines)	Public call office (PCO)	Mobile phone coverage	Internet cafes/ Common service centre (CSC)			
47	48	49	50	51	52	53	54	55	56	57	58	2	1	
No	No	No	No	c	Yes	c	533431	Yes	b	Yes	c	B. Kothuru	917	
No	No	No	No	b	a	b	533450	a	a	Yes	b	Jagathirajapuram	918	
No	Yes	No	No	c	Yes	c	533445	Yes	Yes	Yes	c	Veldurthi	919	
No	No	No	No	c	Yes	c	533445	Yes	Yes	Yes	c	Pro. Donthamuru	920	
No	Yes	No	No	a	Yes	a	533445	Yes	Yes	Yes	b	Pro. Rayavaram	921	
No	Yes	No	No	b	Yes	b	533445	Yes	Yes	Yes	b	Bhogapuram	922	
No	Yes	No	No	b	Yes	b	533445	Yes	Yes	Yes	b	Raparthi	923	
No	No	No	No	b	Yes	b	533450	Yes	Yes	Yes	b	Jamulapalle	924	
No	No	No	No	b	Yes	b	533450	Yes	Yes	Yes	b	Gokivada	925	
No	No	No	No	a	Yes	a	533450	Yes	Yes	Yes	b	Mangiturthi	926	
No	Yes	No	No	Yes	a	b	533450	Yes	Yes	Yes	b	Virava	927	
No	Yes	No	No	b	Yes	b	533450	Yes	Yes	Yes	b	Kolanka	928	
												Veeraraghavapuram	929	
												Illindrada	930	
No	No	No	No	a	a	a	533450	Yes	Yes	Yes	a	Madhavapuram	931	
No	No	No	No	a	a	a	533450	Yes	Yes	Yes	a	Agraharam (R)	932	
No	Yes	No	No	Yes	b	b	533450	Yes	Yes	Yes	b	Viravada	933	
No	Yes	No	No	Yes	b	c	533433	Yes	Yes	Yes	c	Mallam	934	
No	No	No	No	b	Yes	b	533450	Yes	Yes	Yes	b	Fakruddinpalem	935	
No	No	No	No	b	Yes	b	533433	Yes	Yes	Yes	b	Jalluru	936	
No	No	No	No	b	b	b	533433	a	b	Yes	b	Govindarajupalem	937	
												Somavaram	938	
No	Yes	No	No	b	Yes	c	533450	Yes	Yes	Yes	b	Kandarada	939	
No	No	No	No	a	Yes	a	533450	Yes	Yes	Yes	a	Chitrada	940	
No	Yes	No	No	a	Yes	Yes	533450	Yes	Yes	Yes	a	Navakandravada	941	
0	10	0	0	3	15	1		20	19	22	0			

**Census of India 2011- Village Directory
Amenities and Land use (As on 2009)**

Name of District : East Godavari

Location Code No.: 545

Name of Mandal Parishad : Pithapuram

Location Code No.: 0581

Sl. No.	Name of Village	Communication and transport facilities (If amenities available code -Yes is given except for Village Pin Code, If not available within the village, the distance range code viz; a for < 5 Kms, b for 5-10 Kms and c for 10+ kms of nearest place where facility is available is given).								
		Private courier facility	Bus service (Public & Private)	Railway stations	Auto/Modified Autos	Taxis and Vans	Tractors	Cycle-pulled rickshaws(Manual & Machine driven)	Carts driven by animals	Sea /River ferry service
1	2	59	60	61	62	63	64	65	66	67
917	B. Kothuru	c	Yes	c	Yes	Yes	Yes	Yes	Yes	c
918	Jagapathirajapuram	b	Yes	b	Yes	b	Yes	Yes	Yes	c
919	Veldurthi	c	Yes	c	Yes	Yes	Yes	Yes	Yes	c
920	Pro. Donthamuru	c	Yes	c	Yes	Yes	Yes	Yes	Yes	c
921	Pro. Rayavaram	b	Yes	b	Yes	b	Yes	Yes	Yes	c
922	Bhogapuram	b	Yes	b	Yes	b	Yes	Yes	Yes	c
923	Raparthi	b	Yes	b	Yes	b	Yes	Yes	Yes	c
924	Jamulapalle	b	Yes	b	Yes	b	Yes	Yes	Yes	c
925	Gokivada	b	Yes	b	Yes	b	Yes	Yes	Yes	c
926	Mangiturthi	b	Yes	b	Yes	b	Yes	Yes	Yes	c
927	Virava	b	Yes	b	Yes	Yes	Yes	Yes	Yes	c
928	Kolanka	b	Yes	b	Yes	b	b	Yes	Yes	c
929	Veeraraghavapuram									
930	Illindrada									
931	Madhavapuram	a	Yes	a	Yes	a	Yes	Yes	Yes	c
932	Agraharam (R)	a	Yes	a	Yes	a	Yes	Yes	Yes	c
933	Viravada	b	Yes	b	b	Yes	Yes	Yes	Yes	c
934	Mallam	c	Yes	c	Yes	Yes	Yes	Yes	Yes	c
935	Fakruddinpalem	b	Yes	b	Yes	Yes	Yes	Yes	Yes	c
936	Jalluru	b	Yes	b	Yes	Yes	Yes	Yes	Yes	c
937	Govindarajupalem	b	Yes	b	Yes	Yes	Yes	Yes	Yes	c
938	Somavaram									
939	Kandarada	b	Yes	b	Yes	Yes	Yes	Yes	Yes	c
940	Chitrada	a	Yes	a	Yes	Yes	Yes	Yes	Yes	c
941	Navakandravada	a	Yes	a	Yes	a	Yes	Yes	Yes	c
Total		0	22	0	21	11	21	22	22	0

**Census of India 2011- Village Directory
Amenities and Land use (As on 2009)**

Name of District : East Godavari

Location Code No.: 545

Name of Mandal Parishad : Pithapuram

Location Code No.: 0581

Village connected to highways,village roads, banks & credit societies (If amenities available code -Yes is given, If not available within the village , the distance range code viz; a for < 5 Kms, b for 5-10 Kms and c for 10+ kms of nearest place where facility is available is given).												Name of Village	Sl. No.
Connected to national highway(NH)	Connected to state highway(SH)	Connected to major district road (MDR)	Connected to others district road	Pucca roads	Kutchcha roads	Water bounded macadam(WBM) roads	Navigable waterway (river/canal)(NW)	Footpaths (FP)	Commercial & Co-operative Banks	ATM	Agricultural Credit Societies		
68	69	70	71	72	73	74	75	76	77	78	79	2	1
c	c	c	Yes	Yes	Yes	c		Yes	c	c	c	B. Kothuru	917
c	c	Yes	Yes	b	Yes	b		Yes	b	b	b	Jagathirajapuram	918
c	c	Yes	Yes	Yes	Yes	Yes		Yes	c	c	b	Veldurthi	919
c	c	c	Yes	Yes	Yes	Yes		Yes	b	b	Yes	Pro. Donthamuru	920
c	c	c	Yes	Yes	Yes	Yes		Yes	Yes	b	Yes	Pro. Rayavaram	921
b	b	Yes	Yes	Yes	Yes	Yes		Yes	b	b	b	Bhogapuram	922
b	b	Yes	Yes	Yes	Yes	Yes		Yes	a	b	b	Raparathi	923
b	b	b	Yes	Yes	Yes	c		Yes	b	b	Yes	Jamulapalle	924
b	b	b	Yes	Yes	Yes	b		Yes	b	b	a	Gokivada	925
b	b	b	Yes	Yes	Yes	b		Yes	b	b	b	Mangiturthi	926
b	b	Yes	Yes	Yes	Yes	Yes		Yes	b	b	b	Virava	927
c	c	Yes	Yes	Yes	Yes	Yes		Yes	b	b	b	Kolanka	928
												Veeraraghavapuram	929
												Illindrada	930
a	a	a	Yes	Yes	Yes	b		Yes	a	a	a	Madhavapuram	931
c	c	c	Yes	Yes	Yes	b		Yes	a	a	Yes	Agraharam (R)	932
b	b	Yes	Yes	Yes	Yes	Yes		Yes	b	b	b	Viravada	933
c	a	Yes	Yes	Yes	Yes	Yes		Yes	Yes	c	Yes	Mallam	934
c	Yes	Yes	Yes	Yes	Yes	c		Yes	b	b	b	Fakruddinpalem	935
c	Yes	Yes	Yes	Yes	Yes	b		Yes	a	b	b	Jalluru	936
c	a	Yes	Yes	b	Yes	b		Yes	b	b	b	Govindarajupalem	937
												Somavaram	938
c	Yes	Yes	Yes	Yes	Yes	Yes		Yes	b	b	b	Kandarada	939
c	Yes	Yes	Yes	Yes	Yes	Yes		Yes	a	a	a	Chitrada	940
a	a	Yes	Yes	Yes	Yes	c		Yes	a	a	a	Navakandravada	941
0	4	14	22	20	22	11	0	22	2	0	5		

**Census of India 2011- Village Directory
Amenities and Land use (As on 2009)**

Name of District : East Godavari

Location Code No.: 545

Name of Mandal Parishad : Pithapuram

Location Code No.: 0581

Sl. No.	Name of Village	Availability of miscellaneous facilities (If amenities available code -Yes is given, If not available within the village, the distance range code viz; a for < 5 Kms, b for 5-10 Kms and c for 10+ kms of nearest place where facility is available is given).									
		Self-Help Group (SHG)	Public distribution system (PDS) shop	Mandis / Regular market	Weekly Haat	Agricultural marketing society	Integrated Child Development Scheme (Nutritional Centres)	Anganwadi Centre (Nutritional Centres)	Others (Nutritional Centres)	ASHA (Accredited Social Health Activist)	Community centre with/without TV
1	2	80	81	82	83	84	85	86	87	88	89
917	B. Kothuru	Yes	Yes	Yes	Yes	c	c	Yes	Yes	Yes	Yes
918	Jagapathirajapuram	Yes	Yes	b	b	b	c	Yes	Yes	Yes	b
919	Veldurthi	Yes	Yes	Yes	Yes	c	c	Yes	Yes	Yes	Yes
920	Pro. Donthamuru	Yes	Yes	Yes	Yes	b	c	Yes	Yes	Yes	Yes
921	Pro. Rayavaram	Yes	Yes	Yes	Yes	b	b	Yes	Yes	Yes	Yes
922	Bhogapuram	Yes	Yes	Yes	Yes	b	b	Yes	Yes	Yes	Yes
923	Raparthi	Yes	Yes	Yes	Yes	b	b	Yes	Yes	Yes	Yes
924	Jamulapalle	Yes	Yes	b	b	b	b	Yes	Yes	Yes	Yes
925	Gokivada	Yes	Yes	b	b	b	b	Yes	Yes	Yes	Yes
926	Mangiturthi	Yes	Yes	Yes	Yes	b	b	Yes	Yes	Yes	Yes
927	Virava	Yes	Yes	Yes	Yes	b	b	Yes	Yes	Yes	Yes
928	Kolanka	Yes	Yes	Yes	Yes	b	b	Yes	Yes	Yes	Yes
929	Veeraraghavapuram										
930	Illindrada										
931	Madhavapuram	Yes	Yes	Yes	Yes	a	a	Yes	Yes	Yes	Yes
932	Agraharam (R)	Yes	Yes	Yes	Yes	a	a	Yes	Yes	Yes	Yes
933	Viravada	Yes	Yes	Yes	Yes	b	b	Yes	Yes	Yes	Yes
934	Mallam	Yes	Yes	Yes	Yes	c	c	Yes	Yes	Yes	Yes
935	Fakruddinpalem	Yes	Yes	Yes	Yes	b	b	Yes	Yes	Yes	Yes
936	Jalluru	Yes	Yes	Yes	Yes	b	b	Yes	Yes	Yes	Yes
937	Govindarajupalem	Yes	Yes	b	b	b	b	Yes	Yes	Yes	Yes
938	Somavaram										
939	Kandarada	Yes	Yes	Yes	Yes	b	b	Yes	Yes	Yes	Yes
940	Chitrada	Yes	Yes	Yes	Yes	a	a	Yes	Yes	Yes	Yes
941	Navakandravada	Yes	Yes	Yes	Yes	a	a	Yes	Yes	Yes	Yes
Total		22	22	18	18	0	0	22	22	22	21

**Census of India 2011- Village Directory
Amenities and Land use (As on 2009)**

Name of District : East Godavari

Location Code No.: 545

Name of Mandal Parishad : Pithapuram

Location Code No.: 0581

Availability of miscellaneous facilities (If amenities available code -Yes is given, If not available within the village, the distance range code viz; a for < 5 Kms, b for 5-10 Kms and c for 10+ kms of nearest place where facility is available is given).								Availability of electricity (Yes/No)				Nearest Town		Name of Village	Sl. No.
Sports Field,	Sports Club / Recreation Centre	Cinema / Video Hall	Public Library	Public Reading Room	Newspaper Supply	Assembly Polling station	Birth & Death Registration Office	Power Supply for Domestic Use (ED)	Power Supply for Agricultural Use (EAG)	Power Supply for Commercial Use (EC)	Power Supply for All Uses (EA)	Name	Distance range code i.e. a for <5 Kms, b for 5-10 Kms and c for 10+ kms		
90	91	92	93	94	95	96	97	98	99	100	101	102	103	2	1
c	c	c	c	c	Yes	Yes	Yes	Yes	Yes	Yes	Yes	Pithapuram	c	B. Kothuru	917
c	c	b	b	b	Yes	Yes	Yes	Yes	Yes	Yes	Yes	Pithapuram	c	Jagapathirajapuram	918
c	c	c	c	c	Yes	Yes	Yes	Yes	Yes	Yes	Yes	Pithapuram	c	Veldurthi	919
c	c	b	c	c	Yes	Yes	Yes	Yes	Yes	Yes	Yes	Pithapuram	c	Pro. Donthamuru	920
a	c	b	b	b	Yes	Yes	Yes	Yes	Yes	Yes	Yes	Pithapuram	b	Pro. Rayavaram	921
a	c	b	b	b	Yes	Yes	Yes	Yes	Yes	Yes	Yes	Pithapuram	b	Bhogapuram	922
Yes	c	b	b	b	Yes	Yes	Yes	Yes	Yes	Yes	Yes	Pithapuram	b	Raparathi	923
a	c	b	b	b	Yes	Yes	Yes	Yes	Yes	Yes	Yes	Pithapuram	b	Jamulapalle	924
b	c	b	b	b	Yes	Yes	Yes	Yes	Yes	Yes	Yes	Pithapuram	b	Gokivada	925
b	b	a	b	b	Yes	Yes	Yes	Yes	Yes	Yes	Yes	Pithapuram	b	Mangiturthi	926
Yes	c	Yes	Yes	Yes	Yes	Yes	Yes	Yes	Yes	Yes	Yes	Pithapuram	b	Virava	927
c	c	b	b	b	Yes	Yes	Yes	Yes	Yes	Yes	Yes	Pithapuram	b	Kolanka	928
												Pithapuram		Veeraraghavapuram	929
												Pithapuram		Illindrada	930
c	c	a	a	a	Yes	Yes	Yes	Yes	Yes	Yes	Yes	Pithapuram	a	Madhavapuram	931
c	c	a	a	a	Yes	Yes	Yes	Yes	Yes	Yes	Yes	Pithapuram	a	Agraharam (R)	932
c	c	b	Yes	Yes	Yes	Yes	Yes	Yes	Yes	Yes	Yes	Pithapuram	b	Viravada	933
c	c	c	Yes	Yes	Yes	Yes	Yes	Yes	Yes	Yes	Yes	Pithapuram	c	Mallam	934
c	c	b	Yes	Yes	Yes	Yes	Yes	Yes	Yes	Yes	Yes	Pithapuram	b	Fakruddinpalem	935
c	c	b	Yes	Yes	Yes	Yes	Yes	Yes	Yes	Yes	Yes	Pithapuram	b	Jalluru	936
c	c	b	b	b	Yes	Yes	Yes	Yes	Yes	Yes	Yes	Pithapuram	b	Govindarajupalem	937
												Pithapuram		Somavaram	938
c	c	b	Yes	Yes	Yes	Yes	Yes	Yes	Yes	Yes	Yes	Pithapuram	b	Kandarada	939
c	c	a	Yes	Yes	Yes	Yes	Yes	Yes	Yes	Yes	Yes	Pithapuram	a	Chitrada	940
c	c	a	a	a	Yes	Yes	Yes	Yes	Yes	Yes	Yes	Pithapuram	a	Navakandravada	941
2	0	1	7	7	22	22	22	22	22	22	22		0		

**Census of India 2011- Village Directory
Amenities and Land use (As on 2009)**

Name of District : East Godavari

Location Code No.: 545

Name of Mandal Parishad : Pithapuram

Location Code No.: 0581

Sl. No.	Name of Village	Land Use										
		Area under different types of land use (in hectares rounded up to one decimal place)										
		Forests	Area under Non-agricultural Uses	Barren and Un-cultivable land	Permanent Pastures and Other Grazing Lands	Land Under Miscellaneous Tree Crops etc.	Culturable Waste Land	Fallow lands other than current fallows	Current Fallows	Net Area Sown	Total Irrigated Land Area	Total Un-irrigated Land Area
1	2	104	105	106	107	108	109	110	111	112	113	114
917	B. Kothuru	0	165.8	0	0	0	6.4	0	0	233.8	233.8	0
918	Jagapathirajapuram	0	15	0	0	0	8.1	0	0	115.9	115.9	0
919	Veldurthi	0	105	0	0	0	167.5	0	0	528.5	528.5	0
920	Pro. Donthamuru	0	85.6	0	0	0	12.6	0	79.4	1135.4	572.6	642.2
921	Pro. Rayavaram	0	110.4	0	0	0	70.8	0	0	569.8	569.8	0
922	Bhogapuram	0	158.6	0	0	0	102.8	0	0	755.6	755.6	0
923	Raparthi	0	98.3	0	0	0	60.7	0	0	610	332.2	277.8
924	Jamulapalle	0	31.2	0	0	0	13.2	0	0	145.6	145.6	0
925	Gokivada	0	76.5	0	0	0	6.8	0	0	212.7	212.7	0
926	Mangiturthi	0	47.7	0	0	0	52.2	0	0	201.1	201.1	0
927	Virava	0	47.4	0	0	0	0	0	0	330.6	330.6	0
928	Kolanka	0	57.1	0	0	0	6.5	0	0	623.4	321.7	301.7
929	Veeraraghavapuram	0	5	0	0	0	22	0	0	250	250	0
930	Illindrada	0	10.6	0	0	0	34	0	0	69.4	69.6	0
931	Madhavapuram	0	85.9	0	0	0	0	0	62.8	247.3	247.9	62.2
932	Agraharam (R)	0	57.8	0	0	0	40.1	0	0	392.1	392.1	0
933	Viravada	0	84.2	0	0	0	169.2	0	0	415.6	415.6	0
934	Mallam	0	63.9	0	0	0	0	0	0	492.1	492.1	0
935	Fakruddinpalem	0	28	0	0	0	0	0	0	212	212.1	0
936	Jalluru	0	42.3	0	0	0	0	0	0	287.7	287.7	0
937	Govindarajupalem	0	12.6	0	0	0	1.4	0	0	118	117.8	0.2
938	Somavaram	0	24.2	0	0	0	3.2	0	0	223.6	223.6	0
939	Kandarada	0	41.7	0	0	0	15.4	0	0	180.9	180.9	0
940	Chitrada	0	63	0	0	0	0	0	0	316	316	0
941	Navakandravada	0	14.4	0	0	0	2.2	0	0	106.4	106.4	0
Total		0	1532.2	0	0	0	795.1	0	142.2	8773.5	7631.9	1284.1

**Census of India 2011- Village Directory
Amenities and Land use (As on 2009)**

Name of District : East Godavari

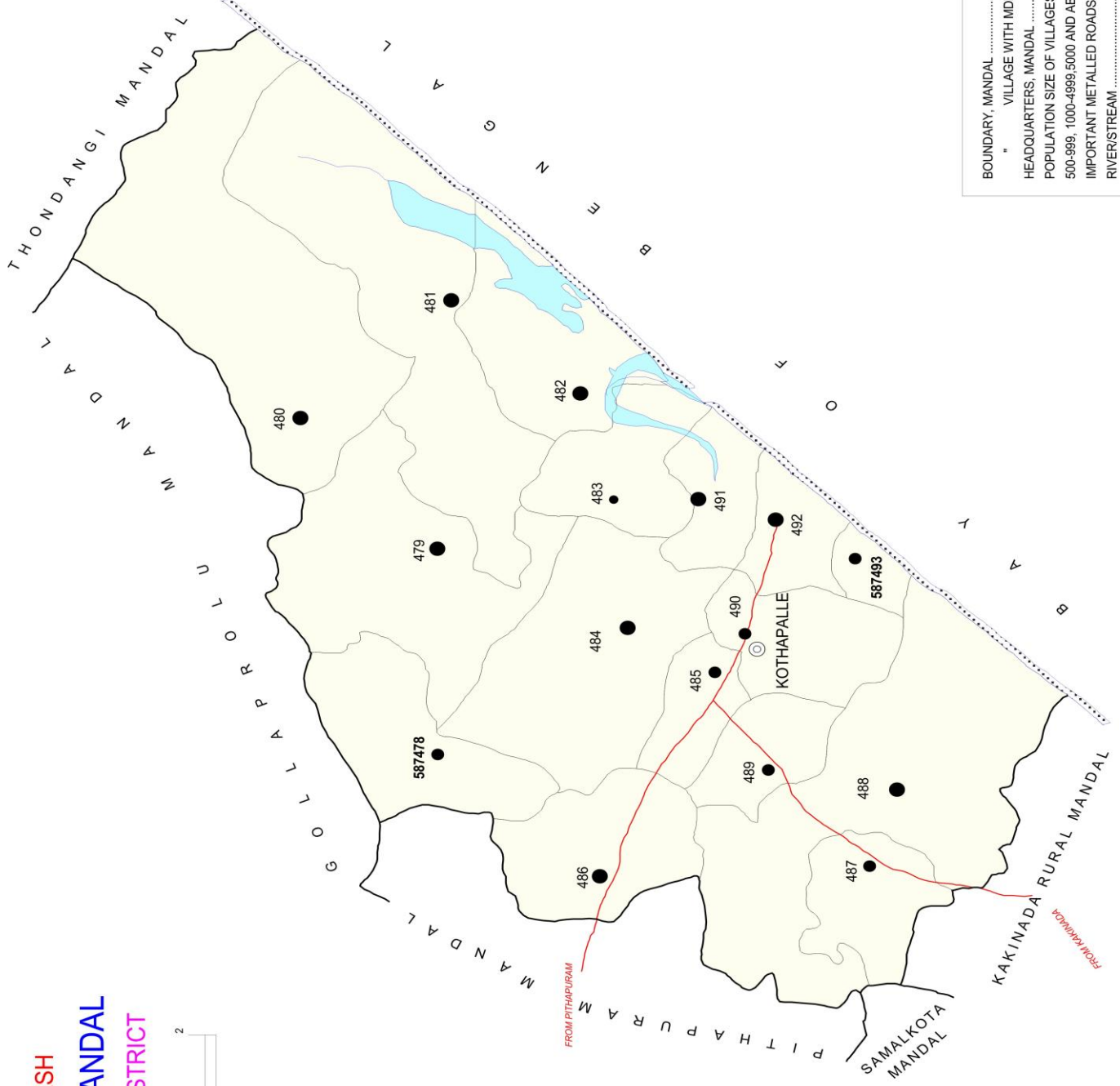
Location Code No.: 545

Name of Mandal Parishad : Pithapuram

Location Code No.: 0581

Land Use					Name of three most important commodities manufactured			Name of Village	Sl. No.
Area irrigated by source (in hectare).					First	Second	Third		
Canals (C)	Wells/Tube-wells(W/TW)	Tanks/Lakes(T/L)	Water Falls(WF)	Others(O)					
115	116	117	118	119	120	121	122	2	1
229.1	4.7	0	0	0				B. Kothuru	917
0	115.9	0	0	0				Jagapathirajapuram	918
0	528.5	0	0	0				Veldurthi	919
0	572.6	0	0	0				Pro. Donthamuru	920
0	569.8	0	0	0				Pro. Rayavaram	921
755.6	0	0	0	0	Rice			Bhogapuram	922
175.2	157	0	0	0				Raparathi	923
0	145.6	0	0	0				Jamulapalle	924
0	212.7	0	0	0				Gokivada	925
87.4	113.7	0	0	0				Mangiturthi	926
292.6	38	0	0	0	Rice			Virava	927
0	295.4	26.3	0	0				Kolanka	928
0	250	0	0	0				Veeraraghavapuram	929
69.4	0	0	0	0				Illindrada	930
245.9	2	0	0	0				Madhavapuram	931
392.1	0	0	0	0				Agraharam (R)	932
335.9	79.7	0	0	0				Viravada	933
488.1	4	0	0	0				Mallam	934
199.8	12.2	0	0	0	Rice			Fakruddinpalem	935
0	263.4	24.3	0	0				Jalluru	936
0	115.8	2	0	0				Govindarajupalem	937
0	223.6	0	0	0				Somavaram	938
0	167.5	13.4	0	0	Rice			Kandarada	939
316	0	0	0	0				Chitrada	940
0	106.4	0	0	0				Navakandravada	941
3587.1	3978.5	66	0	0					

INDIA
 ANDHRA PRADESH
KOTHAPALLE MANDAL
 EAST GODAVARI DISTRICT



BOUNDARY, MANDAL
 * VILLAGE WITH MDDS CODE
 HEADQUARTERS, MANDAL
 POPULATION SIZE OF VILLAGES:
 500-999, 1000-4999, 5000 AND ABOVE
 IMPORTANT METALLED ROADS
 RIVER/STREAM

AREA : 108.02 Sq. Kms.
 POPULATION : 82788
 No. OF TOWNS : Nil
 No. OF VILLAGES : 16
 DISTANCE FROM Dist. H. Qtrs.
 TO MANDAL H. Qtrs. : 27 Kms.

**ALPHABETICAL LIST OF VILLAGES (MANDAL PARISHAD WISE)
EAST GODAVARI DISTRICT**

Sl. No.	Name of Village	2011 Census Location Code No.	2001 Census Location Code No.
1	2	3	4
Name of Mandal Parishad : Kothspalle			
Name of Mandal : Kothspalle (0029)			
1	Amaravalli	2854504912587483	2814002901849600
2	Aminabada	2854504912587491	2814002901850400
3	Gorsa	2854504912587487	2814002901850000
4	Komaragiri	2854504912587488	2814002901850100
5	Kondevaram	2854504912587486	2814002901849900
6	Kothapalle	2854504912587490	2814002901850300
7	Kutukudumilli	2854504912587489	2814002901850200
8	Mulapeta	2854504912587482	2814002901849500
9	Nagulapalle	2854504912587479	2814002901849200
10	P. Isukapalle	2854504912587478	2814002901849100
11	Ponnada	2854504912587481	2814002901849400
12	Ramanakkapeta	2854504912587480	2814002901849300
13	Subbampeta	2854504912587493	2814002901850600
14	Uppada	2854504912587492	2814002901850500
15	Vakatippa	2854504912587485	2814002901849800
16	Yendapalle	2854504912587484	2814002901849700

**Census of India 2011- Village Directory
Amenities and Land use (As on 2009)**

Name of District : East Godavari

Location Code No.: 545

Name of Mandal Parishad : Kothapalle

Location Code No.: 0582

Sl. No.	Name of Village	Location code no.	Total area of the village (in hectares rounded up to one decimal place)	Total population (2011 census)	Number of households (2011 census)	Number of educational amenities available (If not available within the village, the distance range code viz; a for < 5 Kms, b for 5-10 Kms and c for 10+ kms of nearest place where facility is available is given).									
						Pre-Primary school (PP)	Primary school (P)	Middle school (M)	Secondary School (S)	Senior Secondary school (SS)	Degree college of arts science & commerce (ASC)	Engineering college(EC)	Medical college (MC)	Management institute (MI)	Polytechnic (Pt)
1	2	3	4	5	6	7	8	9	10	11	12	13	14	15	16
942	P. Isukapalle	587478	653	4358	1279	b	4	1	a	b	b	c	c	c	c
943	Nagulapalle	587479	988	7283	2476	b	5	2	2	b	b	c	c	c	c
944	Ramanakkapeta	587480	1689	6090	1980	a	8	1	1	b	b	c	c	c	c
945	Ponnada	587481	1586	8139	2165	1	10	1	1	b	b	c	c	c	c
946	Mulapeta	587482	540	7244	2020	a	3	1	1	b	b	c	c	c	c
947	Amaravalli	587483	353	884	271	a	1	1	a	a	a	c	c	c	c
948	Yendapalle	587484	1051	5310	1583	a	5	2	1	a	a	c	c	c	c
949	Vakatippa	587485	247	3531	1036	a	3	1	1	a	a	c	c	c	c
950	Kondevaram	587486	566	6613	1888	b	5	1	1	b	b	c	c	c	c
951	Gorsa	587487	349	2387	713	a	2	1	a	a	a	c	c	c	c
952	Komaragiri	587488	1677	5456	1529	1	9	1	1	a	a	c	c	c	c
953	Kutukudumilli	587489	311	1828	547	a	3	a	a	a	a	c	c	c	c
954	Kothapalle	587490	405	3632	1045	1	3	1	1	1	1	c	c	c	c
955	Aminabada	587491	239	5827	1524	1	3	a	a	a	a	c	c	c	c
956	Uppada	587492	137	12964	3190	a	4	a	a	a	1	c	c	c	c
957	Subbampeta	587493	91	1242	329	a	1	a	a	a	a	c	c	c	c
Total			10882	82788	23575	4	69	14	10	1	2	0	0	0	0

**Census of India 2011- Village Directory
Amenities and Land use (As on 2009)**

Name of District : East Godavari

Location Code No.: 545

Name of Mandal Parishad : Kothapalle

Location Code No.: 0582

Number of educational amenities available (If not available within the village, the distance range code viz; a for <5 Kms, b for 5-10 Kms and c for 10+ kms of nearest place where facility is available is given).				Number of Medical Amenities available. (If not available within the village, the distance range code viz; a for < 5 Kms, b for 5-10 Kms and c for 10+ kms of nearest place where facility is available is given).										Name of Village	Sl. No.	
Vocational training school /ITI	Non-formal training centre (NFTC)	Special school for disabled (SSD)	Others (specify)	Community health centre (CHC)	Primary health centre (PHC)	Primary health sub centre (PHS)	Maternity and child welfare centre (MCW)	T. B. clinic (TBC)	Hospital-allopathic (HA)	Hospital-alternative medicine (HO)	Dispensary (D)	Veterinary hospital (VH)	Mobile health clinic (MHC)			Family welfare centre (FWC)
17	18	19	20	21	22	23	24	25	26	27	28	29	30	31	2	1
c	c	c		b	b	1	b	c	c	c	c	a	b	c	P. Isukapalle	942
c	c	c		b	b	1	c	c	c	c	c	1	b	c	Nagulapalle	943
c	c	c		b	b	2	c	c	c	c	c	a	b	c	Ramanakkapeta	944
c	c	c		b	b	1	b	c	c	c	c	b	b	c	Ponnada	945
c	c	c		b	b	1	c	c	c	c	c	b	b	c	Mulapeta	946
c	c	c		b	b	b	c	c	c	c	c	b	b	c	Amaravalli	947
c	c	c		a	a	1	b	c	c	c	c	a	a	c	Yendapalle	948
c	c	c		a	1	a	b	c	c	c	c	1	a	c	Vakatippa	949
c	c	c		b	b	1	a	c	c	c	c	b	b	c	Kondevaram	950
c	c	c		c	a	1	b	c	c	c	c	a	a	c	Gorsa	951
c	c	c		b	a	1	b	c	c	c	c	a	a	c	Komaragiri	952
c	c	c		a	a	a	b	c	c	c	c	a	a	c	Kutukudumilli	953
c	c	c		1	1	2	b	c	c	c	c	1	a	c	Kothapalle	954
c	c	c		a	a	1	c	c	c	c	c	a	a	c	Aminabada	955
c	c	c		a	a	2	b	c	c	c	c	a	a	c	Uppada	956
c	c	c		a	a	a	c	c	c	c	c	a	a	c	Subbampeta	957
0	0	0	0	1	2	15	0	0	0	0	0	3	0	0		

**Census of India 2011- Village Directory
Amenities and Land use (As on 2009)**

Name of District : East Godavari

Location Code No.: 545

Name of Mandal Parishad : Kothapalle

Location Code No.: 0582

Sl. No.	Name of Village	Number of Non-Government Medical Amenities available.							Availability of drinking water - Yes / No								
		Charitable non Govt. hospital/Nursing home.	Medical practitioner with MBBS Degree	Medical practitioner with other degree	Medical practitioner with no degree	Traditional practitioner and faith healer	Medicine Shop	Others	Tap water (Treated/Untreated)	Well water (Covered / Uncovered well)	Hand Pump	Tube wells / Bore well	Spring	River / Canal	Tank / Pond / Lake	Others	
1	2	32	33	34	35	36	37	38	39	40	41	42	43	44	45	46	
942	P. Isukapalle	0	0	0	2	0	1	0	Yes	No	No	No	No	No	No	No	
943	Nagulapalle	0	0	2	2	0	0	0	Yes	No	No	No	No	No	Yes	No	
944	Ramanakkapeta	0	0	1	3	0	1	0	Yes	Yes	No	No	No	No	No	No	
945	Ponnada	0	0	2	4	0	1	0	Yes	No	No	No	No	No	No	No	
946	Mulapeta	0	0	4	2	0	2	0	Yes	No	No	No	No	No	No	No	
947	Amaravalli	0	0	1	0	0	0	0	Yes	Yes	Yes	No	No	No	No	No	
948	Yendapalle	0	0	2	1	0	0	0	Yes	Yes	No	No	No	No	No	No	
949	Vakatippa	0	0	1	2	0	2	0	Yes	Yes	Yes	No	No	No	No	No	
950	Kondevaram	0	0	2	4	0	1	0	Yes	No	No	No	No	No	No	No	
951	Gorsa	0	0	2	3	0	1	0	Yes	No	No	No	No	No	No	No	
952	Komaragiri	0	0	1	4	0	2	0	Yes	Yes	No	No	No	No	No	No	
953	Kutukudumilli	0	0	0	2	0	0	0	Yes	Yes	Yes	No	No	No	No	No	
954	Kothapalle	0	0	1	3	0	3	0	Yes	Yes	No	No	No	No	No	No	
955	Aminabada	0	0	2	4	0	2	0	Yes	Yes	No	No	No	No	No	No	
956	Uppada	2	0	4	4	0	3	0	Yes	No	No	No	No	No	No	No	
957	Subbampeta	0	0	3	0	0	0	0	Yes	No	No	No	No	No	No	No	
Total		2	0	28	40	0	19	0	16	8	3	0	0	0	1	0	

**Census of India 2011- Village Directory
Amenities and Land use (As on 2009)**

Name of District : East Godavari

Location Code No.: 545

Name of Mandal Parishad : Kothapalle

Location Code No.: 0582

Availability of toilet & others Yes / No				Communication and transport facilities (If amenities available code -Yes is given except for Village Pin Code ,If not available within the village , the distance range code viz; a for < 5 Kms, b for 5-10 Kms and c for 10+ kms of nearest place where facility is available is given).									Name of Village	Sl. No.
Community toilet including bath.	Community toilet excluding bath.	Rural sanitary mart or sanitary hardware outlet available near the village.	Community bio- gas or recycle of waste for productive use.	Post office(PO)	Sub post office (SPO)	Post & Telegraph office (P&TO)	Village Pin Code	Telephones (Land lines)	Public call office (PCO)	Mobile phone coverage	Internet cafes/ Common service centre (CSC)			
47	48	49	50	51	52	53	54	55	56	57	58	2	1	
No	Yes	No	No	a	Yes	a	533450	Yes	Yes	Yes	b	P. Isukapalle	942	
No	Yes	No	No	Yes	a	Yes	533447	Yes	Yes	Yes	b	Nagulapalle	943	
No	Yes	No	No	b	Yes	b	533447	Yes	Yes	Yes	c	Ramanakkapeta	944	
No	Yes	No	No	Yes	a	b	533448	Yes	Yes	Yes	b	Ponnada	945	
No	Yes	No	No	b	Yes	b	533448	Yes	Yes	Yes	b	Mulapeta	946	
No	No	No	No	Yes	a	a	533448	a	b	Yes	b	Amaravalli	947	
No	Yes	No	No	b	Yes	b	533447	Yes	Yes	Yes	a	Yendapalle	948	
No	Yes	No	No	a	Yes	b	533447	Yes	Yes	Yes	Yes	Vakatippa	949	
No	Yes	No	No	a	Yes	a	533450	Yes	Yes	Yes	a	Kondevaram	950	
No	No	No	No	b	Yes	b	533450	Yes	Yes	Yes	b	Gorsa	951	
No	Yes	No	No	a	Yes	b	533450	Yes	Yes	Yes	Yes	Komaragiri	952	
No	No	No	No	b	Yes	c	533447	a	b	Yes	Yes	Kutukudumilli	953	
No	Yes	No	No	Yes	Yes	b	533447	Yes	Yes	Yes	Yes	Kothapalle	954	
No	Yes	No	No	a	Yes	b	533448	Yes	Yes	Yes	a	Aminabada	955	
No	No	No	No	Yes	a	Yes	533448	Yes	Yes	Yes	a	Uppada	956	
No	No	No	No	a	a	a	533448	a	a	Yes	a	Subbampeta	957	
0	11	0	0	5	11	2		13	13	16	4			

**Census of India 2011- Village Directory
Amenities and Land use (As on 2009)**

Name of District : East Godavari

Location Code No.: 545

Name of Mandal Parishad : Kothapalle

Location Code No.: 0582

Sl. No.	Name of Village	Communication and transport facilities (If amenities available code -Yes is given except for Village Pin Code, If not available within the village, the distance range code viz; a for < 5 Kms, b for 5-10 Kms and c for 10+ kms of nearest place where facility is available is given).								
		Private courier facility	Bus service (Public & Private)	Railway stations	Auto/Modified Autos	Taxis and Vans	Tractors	Cycle-pulled rickshaws(Manual & Machine driven)	Carts driven by animals	Sea /River ferry service
1	2	59	60	61	62	63	64	65	66	67
942	P. Isukapalle	b	Yes	b	Yes	b	Yes		Yes	c
943	Nagulapalle	b	Yes	b	Yes	b	Yes	Yes	Yes	c
944	Ramanakkapeta	b	Yes	c	Yes	b	Yes	Yes	Yes	c
945	Ponnada	b	Yes	b	Yes	b	a		Yes	c
946	Mulapeta	c	Yes	c	Yes	b	a	Yes	Yes	c
947	Amaravalli	b	Yes	b	Yes	a	a	Yes	Yes	c
948	Yendapalle	b	Yes	b	Yes	b	Yes	Yes	Yes	c
949	Vakatippa	b	Yes	b	Yes	a	Yes	Yes	Yes	c
950	Kondevaram	a	Yes	a	Yes	Yes	a	Yes	Yes	c
951	Gorsa	b	Yes	b	Yes	b	Yes	Yes	Yes	c
952	Komaragiri	b	Yes	b	Yes	b	Yes		Yes	c
953	Kutukudumilli	a	Yes	b	Yes	b	Yes	Yes	Yes	c
954	Kothapalle	b	Yes	b	Yes	Yes	Yes	Yes	Yes	c
955	Aminabada	c	Yes	c	Yes	a	Yes	Yes	Yes	c
956	Uppada	b	Yes	b	Yes	Yes	a		Yes	c
957	Subbampeta	c	Yes	c	Yes	a	a		Yes	c
Total		0	16	0	16	3	10	11	16	0

**Census of India 2011- Village Directory
Amenities and Land use (As on 2009)**

Name of District : East Godavari

Location Code No.: 545

Name of Mandal Parishad : Kothapalle

Location Code No.: 0582

Village connected to highways,village roads, banks & credit societies (If amenities available code -Yes is given, If not available within the village , the distance range code viz; a for < 5 Kms, b for 5-10 Kms and c for 10+ kms of nearest place where facility is available is given).												Name of Village	Sl. No.
Connected to national highway(NH)	Connected to state highway(SH)	Connected to major district road (MDR)	Connected to others district road	Pucca roads	Kutchcha roads	Water bounded macadam(WBM) roads	Navigable waterway (river/canal)(NW)	Footpaths (FP)	Commercial & Co-operative Banks	ATM	Agricultural Credit Societies		
68	69	70	71	72	73	74	75	76	77	78	79	2	1
c	b	b	b	Yes	Yes	Yes		Yes	b	b	Yes	P. Isukapalle	942
c	b	b	b	Yes	Yes	Yes		Yes	Yes	b	Yes	Nagulapalle	943
c	c	c	c	Yes	Yes	Yes		Yes	a	c	a	Ramanakkapeta	944
c	b	Yes	Yes	Yes	Yes	Yes		Yes	a	b	a	Ponnada	945
c	c	Yes	Yes	Yes	Yes	Yes		Yes	a	c	b	Mulapeta	946
c	a	a	a	Yes	Yes	b		Yes	a	Yes	a	Amaravalli	947
c	c	b	b	Yes	Yes	Yes		Yes	a	b	Yes	Yendapalle	948
c	a	Yes	Yes	Yes	Yes	Yes		Yes	Yes	b	Yes	Vakatippa	949
c	a	Yes	Yes	Yes	Yes	Yes		Yes	a	a	Yes	Kondevaram	950
c	a	Yes	Yes	Yes	Yes	b		Yes	b	b	a	Gorsa	951
c	b	Yes	Yes	Yes	Yes	Yes		Yes	a	b	Yes	Komaragiri	952
c	b	Yes	Yes	Yes	Yes	c		Yes	a	b	a	Kutukudumilli	953
c	a	Yes	Yes	Yes	Yes	Yes		Yes	Yes	b	Yes	Kothapalle	954
c	c	Yes	Yes	Yes	Yes	Yes		Yes	a	c	a	Aminabada	955
c	b	Yes	Yes	Yes	Yes	Yes		Yes	Yes	b	a	Uppada	956
c	c	a	a	Yes	Yes	b		Yes	a	c	a	Subbampeta	957
0	0	10	10	16	16	12	0	16	4	1	7		

**Census of India 2011- Village Directory
Amenities and Land use (As on 2009)**

Name of District : East Godavari

Location Code No.: 545

Name of Mandal Parishad : Kothapalle

Location Code No.: 0582

Sl. No.	Name of Village	Availability of miscellaneous facilities (If amenities available code -Yes is given, If not available within the village, the distance range code viz; a for < 5 Kms, b for 5-10 Kms and c for 10+ kms of nearest place where facility is available is given).									
		Self-Help Group (SHG)	Public distribution system (PDS) shop	Mandis / Regular market	Weekly Haat	Agricultural marketing society	Integrated Child Development Scheme (Nutritional Centres)	Anganwadi Centre (Nutritional Centres)	Others (Nutritional Centres)	ASHA (Accredited Social Health Activist)	Community centre with/without TV
1	2	80	81	82	83	84	85	86	87	88	89
942	P. Isukapalle	Yes	Yes	b	b	b	Yes	Yes	Yes	Yes	b
943	Nagulapalle	Yes	Yes	Yes	b	b	Yes	Yes	Yes	Yes	Yes
944	Ramanakkapeta	Yes	Yes	c	b	c	Yes	Yes	Yes	Yes	Yes
945	Ponnada	Yes	Yes	Yes	Yes	b	Yes	Yes	Yes	Yes	Yes
946	Mulapeta	Yes	Yes	Yes	a	c	Yes	Yes	Yes	Yes	b
947	Amaravalli	Yes	Yes	a	a	b	Yes	Yes	Yes	a	a
948	Yendapalle	Yes	Yes	a	b	b	Yes	Yes	Yes	Yes	Yes
949	Vakatippa	Yes	Yes	Yes	b	b	Yes	Yes	Yes	Yes	Yes
950	Kondevaram	Yes	Yes	Yes	c	a	Yes	Yes	Yes	Yes	Yes
951	Gorsa	Yes	Yes	b	c	b	Yes	Yes	Yes	Yes	Yes
952	Komaragiri	Yes	Yes	Yes	c	b	Yes	Yes	Yes	Yes	Yes
953	Kutukudumilli	Yes	Yes	Yes	c	b	Yes	Yes	Yes	Yes	a
954	Kothapalle	Yes	Yes	Yes	b	b	Yes	Yes	Yes	Yes	Yes
955	Aminabada	Yes	Yes	Yes	c	c	Yes	Yes	Yes	Yes	Yes
956	Uppada	Yes	Yes	Yes	b	b	Yes	Yes	Yes	Yes	Yes
957	Subbampeta	Yes	Yes	a	c	c	Yes	Yes	Yes	Yes	Yes
Total		16	16	10	1	0	16	16	16	15	12

**Census of India 2011- Village Directory
Amenities and Land use (As on 2009)**

Name of District : East Godavari

Location Code No.: 545

Name of Mandal Parishad : Kothapalle

Location Code No.: 0582

Availability of miscellaneous facilities (If amenities available code -Yes is given, If not available within the village, the distance range code viz; a for < 5 Kms, b for 5-10 Kms and c for 10+ kms of nearest place where facility is available is given).								Availability of electricity (Yes/No)				Nearest Town		Name of Village	Sl. No.
Sports Field,	Sports Club / Recreation Centre	Cinema / Video Hall	Public Library	Public Reading Room	Newspaper Supply	Assembly Polling station	Birth & Death Registration Office	Power Supply for Domestic Use (ED)	Power Supply for Agricultural Use (EAG)	Power Supply for Commercial Use (EC)	Power Supply for All Uses (EA)	Name	Distance range code i.e. a for <5 Kms, b for 5-10 Kms and c for 10+ kms		
90	91	92	93	94	95	96	97	98	99	100	101	102	103	2	1
a	b	a	a	Yes	Yes	Yes	Yes	Yes	Yes	Yes	Yes	Pithapuram	b	P. Isukapalle	942
Yes	b	Yes	Yes	Yes	Yes	Yes	Yes	Yes	Yes	Yes	Yes	Pithapuram	c	Nagulapalle	943
a	c	a	Yes	Yes	Yes	Yes	Yes	Yes	Yes	Yes	Yes	Pithapuram	c	Ramanakkapeta	944
Yes	c	Yes	Yes	Yes	Yes	Yes	Yes	Yes	Yes	Yes	Yes	Pithapuram	b	Ponnada	945
Yes	b	Yes	Yes	Yes	Yes	Yes	Yes	Yes	Yes	Yes	Yes	Pithapuram	c	Mulapeta	946
a	b	a	a	a	Yes	Yes	Yes	Yes	Yes	Yes	Yes	Pithapuram	c	Amaravalli	947
a	b	b	Yes	Yes	Yes	Yes	Yes	Yes	Yes	Yes	Yes	Pithapuram	b	Yendapalle	948
Yes	b	b	a	Yes	Yes	Yes	Yes	Yes	Yes	Yes	Yes	Pithapuram	b	Vakatippa	949
Yes	a	a	Yes	Yes	Yes	Yes	Yes	Yes	Yes	Yes	Yes	Pithapuram	a	Kondevaram	950
a	b	b	a	Yes	Yes	Yes	Yes	Yes	Yes	Yes	Yes	Pithapuram	b	Gorsa	951
Yes	b	a	Yes	Yes	Yes	Yes	Yes	Yes	Yes	Yes	Yes	Pithapuram	b	Komaragiri	952
a	b	a	a	Yes	Yes	Yes	Yes	Yes	Yes	Yes	Yes	Pithapuram	b	Kutukudumilli	953
Yes	c	Yes	Yes	Yes	Yes	Yes	Yes	Yes	Yes	Yes	Yes	Pithapuram	b	Kothapalle	954
a	c	a	a	a	Yes	Yes	Yes	Yes	Yes	Yes	Yes	Pithapuram	c	Aminabada	955
a	b	Yes	Yes	Yes	Yes	Yes	Yes	Yes	Yes	Yes	Yes	Pithapuram	b	Uppada	956
a	c	a	a	a	Yes	Yes	Yes	Yes	Yes	Yes	Yes	Pithapuram	c	Subbampeta	957
7	0	5	9	13	16	16	16	16	16	16	16		0		

**Census of India 2011- Village Directory
Amenities and Land use (As on 2009)**

Name of District : East Godavari

Location Code No.: 545

Name of Mandal Parishad : Kothapalle

Location Code No.: 0582

Sl. No.	Name of Village	Land Use										
		Area under different types of land use (in hectares rounded up to one decimal place)										
		Forests	Area under Non-agricultural Uses	Barren and Un-cultivable land	Permanent Pastures and Other Grazing Lands	Land Under Miscellaneous Tree Crops etc.	Culturable Waste Land	Fallow lands other than current fallows	Current Fallows	Net Area Sown	Total Irrigated Land Area	Total Un-irrigated Land Area
1	2	104	105	106	107	108	109	110	111	112	113	114
942	P. Isukapalle	0	117	0	0	0	0	3	42	491	482	54
943	Nagulapalle	0	151	0	0	0	0	0	0	837	832	5
944	Ramanakkapeta	0	127	0	0	6	90	681	9	776	567	899
945	Ponnada	0	365	0	0	16	0	663	32	510	202	1003
946	Mulapeta	0	339	0	0	8	130	0	0	63	0	63
947	Amaravalli	0	137	0	0	0	64	8	0	144	47	105
948	Yendapalle	0	177	0	0	0	0	0	43	831	821	53
949	Vakatippa	0	74	0	0	0	19	0	0	154	154	0
950	Kondevaram	0	113	0	0	0	0	0	0	453	425	28
951	Gorsa	0	69	0	0	0	0	0	0	280	280	0
952	Komaragiri	0	752	0	0	0	0	0	0	925	0	925
953	Kutukudumilli	0	63	0	0	0	0	0	25	223	221	27
954	Kothapalle	0	184	0	0	0	0	2	0	219	214	7
955	Aminabada	0	81	0	0	0	39	8	14	97	93	26
956	Uppada	0	48	0	0	0	0	5	48	36	36	53
957	Subbampeta	0	56	0	0	0	12	0	0	23	23	0
Total		0	2853	0	0	30	354	1370	213	6062	4397	3248

**Census of India 2011- Village Directory
Amenities and Land use (As on 2009)**

Name of District : East Godavari

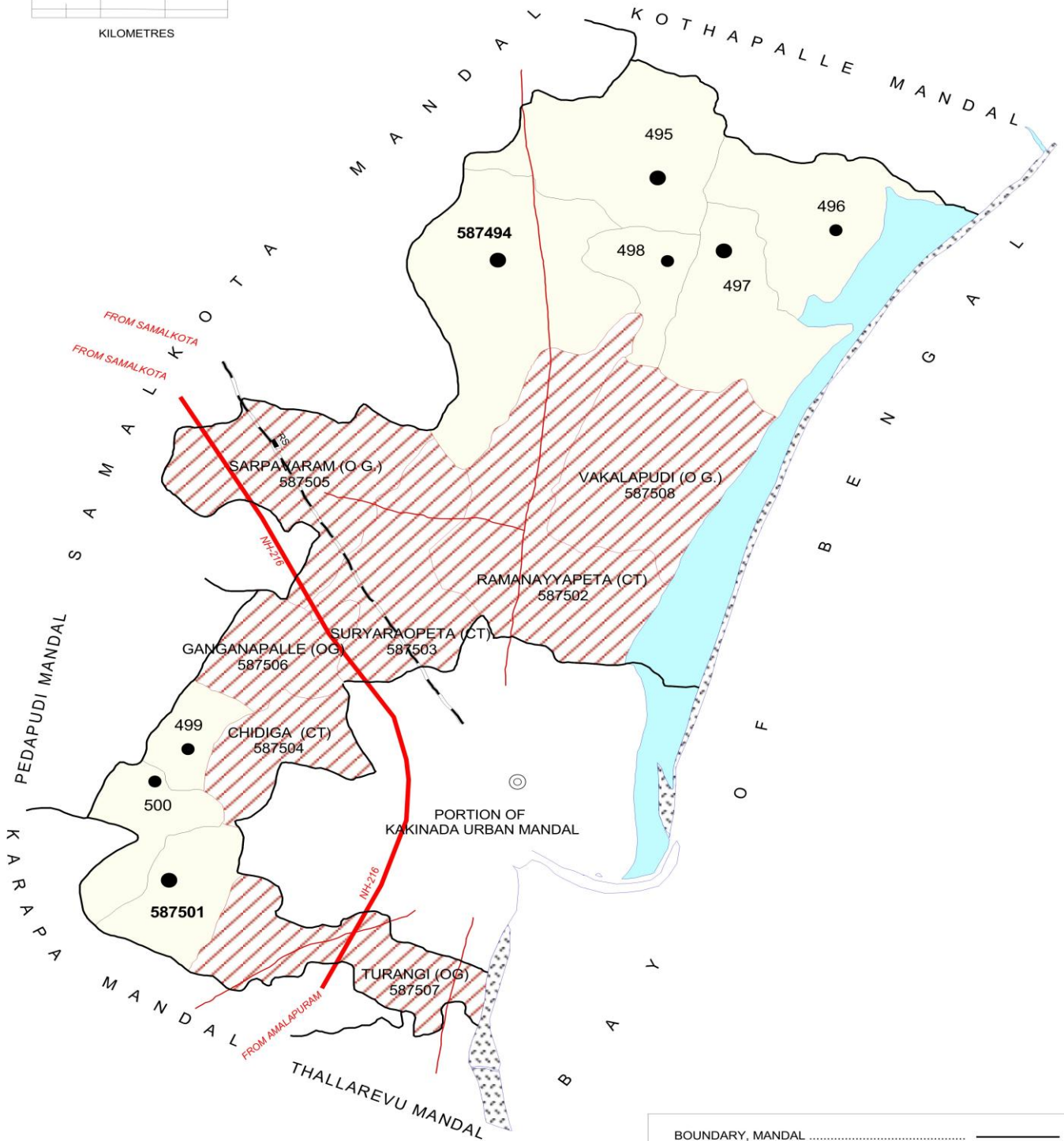
Location Code No.: 545

Name of Mandal Parishad : Kothapalle

Location Code No.: 0582

Land Use					Name of three most important commodities manufactured			Name of Village	Sl. No.
Area irrigated by source (in hectare).					First	Second	Third		
Canals (C)	Wells/Tube-wells(W/TW)	Tanks/Lakes(T/L)	Water Falls(WF)	Others(O)					
115	116	117	118	119	120	121	122	2	1
482	0	0	0	0				P. Isukapalle	942
832	0	0	0	0				Nagulapalle	943
567	0	0	0	0				Ramanakkapeta	944
202	0	0	0	0				Ponnada	945
0	0	0	0	0				Mulapeta	946
47	0	0	0	0				Amaravalli	947
821	0	0	0	0				Yendapalle	948
154	0	0	0	0				Vakatippa	949
425	0	0	0	0				Kondevaram	950
280	0	0	0	0				Gorsa	951
0	0	0	0	0				Komaragiri	952
221	0	0	0	0				Kutukudumilli	953
214	0	0	0	0				Kothapalle	954
93	0	0	0	0				Aminabada	955
36	0	0	0	0				Uppada	956
23	0	0	0	0				Subbampeta	957
4397	0	0	0	0					

INDIA
ANDHRA PRADESH
KAKINADA RURAL MANDAL
EAST GODAVARI DISTRICT



AREA : 90.94 Sq. Kms.
 POPULATION : 174129
 No. OF TOWNS : 3
 No. OF O.G.'s : 4
 No. OF VILLAGES : 8
 DISTANCE FROM Dist. H. Qtrs.
 TO MANDAL H. Qtrs. : 10 Kms.

Note :-
 Headquarters of Kakinada rural mandal is in Kakinada Town.
 Chidiga (OG) is fully included in Chidiga (CT)
 Ganganapalle (506) and Sarpavaram (505) villages are fully
 included as OGs to Kakinada, M.Corp.
 Turangi and Vakalapudi OGs are fully included in
 Kakinada (M.Corp.)

BOUNDARY, MANDAL	
" VILLAGE WITH MDDS CODE	587494
HEADQUARTERS, MANDAL	
POPULATION SIZE OF VILLAGES:	
1000-4999, 5000 AND ABOVE	
CENSUS TOWN WITH MDDS CODE	587502
OUT GROWTH WITH MDDS CODE	587505
NATIONAL HIGHWAY.....	NH - 216
IMPORTANT METALLED ROADS	
RAILWAY LINE WITH STATION, BROAD GAUGE ..	RS
RIVER/STREAM	

**ALPHABETICAL LIST OF VILLAGES (MANDAL PARISHAD WISE)
EAST GODAVARI DISTRICT**

Sl. No.	Name of Village	2011 Census Location Code No.	2001 Census Location Code No.
1	2	3	4
Name of Mandal Parishad : Kakinada Rural			
Name of Mandal : Kakinada Rural (0030)			
1	Kovvada	2854504913587499	2814003001851400
2	Kovvuru	2854504913587501	2814003001851600
3	Nemam	2854504913587496	2814003001850900
4	Panduru	2854504913587495	2814003001850800
5	Penumarthy	2854504913587498	2814003001851100
6	Repuru	2854504913587500	2814003001851500
7	Thammavaram	2854504913587497	2814003001851000
8	Thimmapuram	2854504913587494	2814003001850700

**Census of India 2011- Village Directory
Amenities and Land use (As on 2009)**

Name of District : East Godavari

Location Code No.: 545

Name of Mandal Parishad : Kakinada (Rural)

Location Code No.: 0583

Sl. No.	Name of Village	Location code no.	Total area of the village (in hectares rounded up to one decimal place)	Total population (2011 census)	Number of households (2011 census)	Number of educational amenities available (If not available within the village, the distance range code viz; a for < 5 Kms, b for 5-10 Kms and c for 10+ kms of nearest place where facility is available is given).									
						Pre-Primary school (PP)	Primary school (P)	Middle school (M)	Secondary School (S)	Senior Secondary school (SS)	Degree college of arts science & commerce (ASC)	Engineering college(EC)	Medical college (MC)	Management institute (MI)	Polytechnic (Pt)
1	2	3	4	5	6	7	8	9	10	11	12	13	14	15	16
958	Thimmapuram	587494	955	7624	2013	a	12	7	3	a	a	b	b	1	b
959	Panduru	587495	687	5489	1452	a	11	1	1	b	b	b	b	1	b
960	Nemam	587496	666	4198	1105	a	6	1	1	b	b	b	b	b	b
961	Thammavaram	587497	544	9513	2468	1	5	3	2	b	b	c	c	b	c
962	Penumarthi	587498	210	1976	459	a	1	1	a	b	b	c	c	b	c
963	Kovvada	587499	159	4863	1318	a	5	3	1	a	b	b	b	b	b
964	Repuru	587500	264	2683	676	b	1	1	a	b	a	b	b	b	b
965	Kovvuru	587501	325	7293	1806	a	7	2	1	b	b	b	b	b	b
Total			3810	43639	11297	1	48	19	9	0	0	0	0	2	0

**Census of India 2011- Village Directory
Amenities and Land use (As on 2009)**

Name of District : East Godavari

Location Code No.: 545

Name of Mandal Parishad : Kakinada (Rural)

Location Code No.: 0583

Number of educational amenities available (If not available within the village, the distance range code viz; a for <5 Kms, b for 5-10 Kms and c for 10+ kms of nearest place where facility is available is given).				Number of Medical Amenities available. (If not available within the village, the distance range code viz; a for < 5 Kms, b for 5-10 Kms and c for 10+ kms of nearest place where facility is available is given).										Name of Village	Sl. No.	
Vocational training school /ITI	Non-formal training centre (NFTC)	Special school for disabled (SSD)	Others (specify)	Community health centre (CHC)	Primary health centre (PHC)	Primary health sub centre (PHS)	Maternity and child welfare centre (MCW)	T. B. clinic (TBC)	Hospital-allopathic (HA)	Hospital-alternative medicine (HO)	Dispensary (D)	Veterinary hospital (VH)	Mobile health clinic (MHC)			Family welfare centre (FWC)
17	18	19	20	21	22	23	24	25	26	27	28	29	30	31	2	1
1	a	b		a	a	1	b	b	b	b	b	a	a	b	Thimmapuram	958
b	b	b		b	1	1	b	b	b	b	b	b	b	b	Panduru	959
a	b	b		b	b	a	b	b	b	b	b	b	b	b	Nemam	960
b	c	c		b	b	2	c	c	c	c	c	b	b	c	Thammavaram	961
a	b	c		b	b	a	c	c	c	c	c	b	b	c	Penumarthi	962
b	b	b		b	b	1	b	b	b	b	b	b	b	b	Kovvada	963
b	b	b		b	b	a	b	b	b	b	b	b	b	b	Repuru	964
b	b	b		b	b	1	b	b	b	b	b	b	b	b	Kovvuru	965
1	0	0	0	0	1	6	0	0	0	0	0	0	0	0		

**Census of India 2011- Village Directory
Amenities and Land use (As on 2009)**

Name of District : East Godavari

Location Code No.: 545

Name of Mandal Parishad : Kakinada (Rural)

Location Code No.: 0583

Sl. No.	Name of Village	Number of Non-Government Medical Amenities available.							Availability of drinking water - Yes / No							
		Charitable non Govt. hospital/Nursing home.	Medical practitioner with MBBS Degree	Medical practitioner with other degree	Medical practitioner with no degree	Traditional practitioner and faith healer	Medicine Shop	Others	Tap water (Treated/Untreated)	Well water (Covered / Uncovered well)	Hand Pump	Tube wells / Bore well	Spring	River / Canal	Tank / Pond / Lake	Others
1	2	32	33	34	35	36	37	38	39	40	41	42	43	44	45	46
958	Thimmapuram	0	1	0	1	0	1	0	Yes	Yes	Yes	Yes	No	No	No	No
959	Panduru	0	0	0	1	0	1	0	Yes	Yes	Yes	Yes	No	No	No	No
960	Nemam	0	0	0	1	0	0	0	Yes	Yes	Yes	Yes	No	No	No	No
961	Thammavaram	0	0	0	2	0	0	0	Yes	Yes	No	Yes	No	No	No	No
962	Penumarathi	1	0	1	0	0	0	0	Yes	Yes	No	Yes	No	No	No	No
963	Kovvada	0	0	0	1	0	0	0	Yes	Yes	Yes	Yes	No	No	No	No
964	Repuru	0	0	0	0	0	0	0	No	Yes	Yes	Yes	No	No	No	No
965	Kovvuru	0	0	0	1	0	0	0	Yes	Yes	Yes	Yes	No	No	No	No
Total		1	1	1	7	0	2	0	7	8	6	8	0	0	0	0

**Census of India 2011- Village Directory
Amenities and Land use (As on 2009)**

Name of District : East Godavari

Location Code No.: 545

Name of Mandal Parishad : Kakinada (Rural)

Location Code No.: 0583

Availability of toilet & others Yes / No				Communication and transport facilities (If amenities available code -Yes is given except for Village Pin Code ,If not available within the village , the distance range code viz; a for < 5 Kms, b for 5-10 Kms and c for 10+ kms of nearest place where facility is available is given).								Name of Village	Sl. No.
Community toilet including bath.	Community toilet excluding bath.	Rural sanitary mart or sanitary hardware outlet available near the village.	Community bio- gas or recycle of waste for productive use.	Post office(PO)	Sub post office (SPO)	Post & Telegraph office (P&TO)	Village Pin Code	Telephones (Land lines)	Public call office (PCO)	Mobile phone coverage	Internet cafes/ Common service centre (CSC)		
47	48	49	50	51	52	53	54	55	56	57	58	2	1
No	Yes	No	No	Yes	a	a	533005	Yes	Yes	Yes	a	Thimmapuram	958
No	Yes	No	No	b	Yes	b	533005	Yes	Yes	Yes	b	Panduru	959
No	Yes	No	No	b	Yes	b	533005	Yes	Yes	Yes	b	Nemam	960
No	Yes	No	No	b	Yes	b	533005	Yes	Yes	Yes	b	Thammavaram	961
No	No	No	No	b	Yes	b	533005	Yes	Yes	Yes	b	Penumarathi	962
No	Yes	No	No	a	Yes	a	533006	Yes	Yes	Yes	a	Kovvada	963
No	No	No	No	a	Yes	b	533007	Yes	Yes	Yes	a	Repuru	964
No	No	No	No	a	Yes	a	533016	Yes	Yes	Yes	a	Kovvuru	965
0	5	0	0	1	7	0		8	8	8	0		

**Census of India 2011- Village Directory
Amenities and Land use (As on 2009)**

Name of District : East Godavari

Location Code No.: 545

Name of Mandal Parishad : Kakinada (Rural)

Location Code No.: 0583

Sl. No.	Name of Village	Communication and transport facilities (If amenities available code -Yes is given except for Village Pin Code, If not available within the village, the distance range code viz; a for < 5 Kms, b for 5-10 Kms and c for 10+ kms of nearest place where facility is available is given).								
		Private courier facility	Bus service (Public & Private)	Railway stations	Auto/Modified Autos	Taxis and Vans	Tractors	Cycle-pulled rickshaws(Manual & Machine driven)	Carts driven by animals	Sea /River ferry service
1	2	59	60	61	62	63	64	65	66	67
958	Thimmapuram	Yes	Yes	b	Yes	Yes	Yes	Yes	Yes	c
959	Panduru	a	Yes	c	Yes	a	a		Yes	c
960	Nemam	b	Yes	c	Yes	Yes	Yes		Yes	c
961	Thammavaram	b	Yes	c	Yes	b	b		Yes	c
962	Penumarathi	b	Yes	b	Yes	a	a		Yes	c
963	Kovvada	a	Yes	b	Yes	a	Yes		Yes	c
964	Repuru	a	Yes	b	Yes	Yes	a		Yes	c
965	Kovvuru	a	Yes	b	Yes	a	a		Yes	c
Total		1	8	0	8	3	3	1	8	0

**Census of India 2011- Village Directory
Amenities and Land use (As on 2009)**

Name of District : East Godavari

Location Code No.: 545

Name of Mandal Parishad : Kakinada (Rural)

Location Code No.: 0583

Village connected to highways,village roads, banks & credit societies (If amenities available code -Yes is given, If not available within the village , the distance range code viz; a for < 5 Kms, b for 5-10 Kms and c for 10+ kms of nearest place where facility is available is given).												Name of Village	Sl. No.
Connected to national highway(NH)	Connected to state highway(SH)	Connected to major district road (MDR)	Connected to others district road	Pucca roads	Kutchcha roads	Water bounded macadam(WBM) roads	Navigable waterway (river/canal)(NW)	Footpaths (FP)	Commercial & Co-operative Banks	ATM	Agricultural Credit Societies		
68	69	70	71	72	73	74	75	76	77	78	79	2	1
c	Yes	Yes	Yes	Yes	Yes	Yes		Yes	Yes	a	a	Thimmapuram	958
c	Yes	Yes	Yes	Yes	Yes	Yes		Yes	a	b	Yes	Panduru	959
c	a	b	Yes	Yes	Yes	Yes		Yes	a	b	a	Nemam	960
c	b	b	Yes	Yes	Yes	Yes		Yes	Yes	b	a	Thammavaram	961
c	a	a	Yes	Yes	Yes	c		Yes	Yes	b	a	Penumarthi	962
c	a	a	Yes	Yes	Yes	Yes		Yes	a	a	a	Kovvada	963
c	b	b	Yes	Yes	Yes	b		Yes	a	b	b	Repuru	964
c	a	a	Yes	Yes	Yes	Yes		Yes	a	a	b	Kovvuru	965
0	2	2	8	8	8	6	0	8	3	0	1		

**Census of India 2011- Village Directory
Amenities and Land use (As on 2009)**

Name of District : East Godavari

Location Code No.: 545

Name of Mandal Parishad : Kakinada (Rural)

Location Code No.: 0583

Sl. No.	Name of Village	Availability of miscellaneous facilities (If amenities available code -Yes is given, If not available within the village, the distance range code viz; a for < 5 Kms, b for 5-10 Kms and c for 10+ kms of nearest place where facility is available is given).									
		Self-Help Group (SHG)	Public distribution system (PDS) shop	Mandis / Regular market	Weekly Haat	Agricultural marketing society	Integrated Child Development Scheme (Nutritional Centres)	Anganwadi Centre (Nutritional Centres)	Others (Nutritional Centres)	ASHA (Accredited Social Health Activist)	Community centre with/without TV
1	2	80	81	82	83	84	85	86	87	88	89
958	Thimmapuram	Yes	Yes	Yes	Yes	Yes	a	Yes	Yes	Yes	Yes
959	Panduru	Yes	Yes	Yes	Yes	a	b	Yes	Yes	Yes	Yes
960	Nemam	Yes	Yes	b	b	a	b	Yes	Yes	Yes	Yes
961	Thammavaram	Yes	Yes	Yes	Yes	a	b	Yes	Yes	Yes	Yes
962	Penumarthi	Yes	Yes	a	a	a	b	Yes	Yes	Yes	a
963	Kovvada	Yes	Yes	a	a	a	b	Yes	Yes	Yes	a
964	Repuru	Yes	Yes	b	b	b	b	Yes	Yes	Yes	a
965	Kovvuru	Yes	Yes	Yes	Yes	b	b	Yes	Yes	Yes	a
Total		8	8	4	4	1	0	8	8	8	4

**Census of India 2011- Village Directory
Amenities and Land use (As on 2009)**

Name of District : East Godavari

Location Code No.: 545

Name of Mandal Parishad : Kakinada (Rural)

Location Code No.: 0583

Availability of miscellaneous facilities (If amenities available code -Yes is given, If not available within the village, the distance range code viz; a for < 5 Kms, b for 5-10 Kms and c for 10+ kms of nearest place where facility is available is given).								Availability of electricity (Yes/No)				Nearest Town		Name of Village	Sl. No.
Sports Field,	Sports Club / Recreation Centre	Cinema / Video Hall	Public Library	Public Reading Room	Newspaper Supply	Assembly Polling station	Birth & Death Registration Office	Power Supply for Domestic Use (ED)	Power Supply for Agricultural Use (EAG)	Power Supply for Commercial Use (EC)	Power Supply for All Uses (EA)	Name	Distance range code i.e. a for <5 Kms, b for 5-10 Kms and c for 10+ kms		
90	91	92	93	94	95	96	97	98	99	100	101	102	103	2	1
Yes	b	Yes	Yes	Yes	Yes	Yes	Yes	Yes	Yes	Yes	Yes	Kakinada	b	Thimmapuram	958
Yes	b	a	a	Yes	Yes	Yes	Yes	Yes	Yes	Yes	Yes	Kakinada	b	Panduru	959
a	b	b	a	Yes	Yes	Yes	Yes	Yes	Yes	Yes	Yes	Kakinada	b	Nemam	960
b	c	b	b	Yes	Yes	Yes	Yes	Yes	Yes	Yes	Yes	Kakinada	c	Thammavaram	961
c	c	b	b	a	Yes	Yes	Yes	Yes	Yes	Yes	Yes	Kakinada	c	Penumarthi	962
Yes	b	a	a	Yes	Yes	Yes	Yes	Yes	Yes	Yes	Yes	Kakinada	b	Kovvada	963
b	b	b	b	b	Yes	Yes	Yes	Yes	Yes	Yes	Yes	Kakinada	b	Repuru	964
b	b	a	b	Yes	Yes	Yes	Yes	Yes	Yes	Yes	Yes	Kakinada	b	Kovvuru	965
3	0	1	1	6	8	8	8	8	8	8	8		0		

**Census of India 2011- Village Directory
Amenities and Land use (As on 2009)**

Name of District : East Godavari

Location Code No.: 545

Name of Mandal Parishad : Kakinada (Rural)

Location Code No.: 0583

Sl. No.	Name of Village	Land Use										
		Area under different types of land use (in hectares rounded up to one decimal place)										
		Forests	Area under Non-agricultural Uses	Barren and Un-cultivable land	Permanent Pastures and Other Grazing Lands	Land Under Miscellaneous Tree Crops etc.	Culturable Waste Land	Fallow lands other than current fallows	Current Fallows	Net Area Sown	Total Irrigated Land Area	Total Un-irrigated Land Area
1	2	104	105	106	107	108	109	110	111	112	113	114
958	Thimmapuram	0	484.6	0	0	0	0	0	0	470.4	470.4	0
959	Panduru	0	269.2	0	0	0	0	0	0	417.8	417.8	0
960	Nemam	0	498	0	0	0	0	0	0	168	168	0
961	Thammavaram	0	388.6	0	0	0	0	0	0	155.4	155.4	0
962	Penumarthi	0	125.6	0	0	0	0	0	0	84.4	74.4	10
963	Kovvada	0	101.6	0	0	0	0	0	0	57.4	49.4	8
964	Repuru	0	150.7	0	0	0	0	0	0	113.3	113.3	0
965	Kovvuru	0	87	0	0	0	0	0	0	238	238	0
Total		0	2105.3	0	0	0	0	0	0	1704.7	1686.7	18

**Census of India 2011- Village Directory
Amenities and Land use (As on 2009)**

Name of District : East Godavari

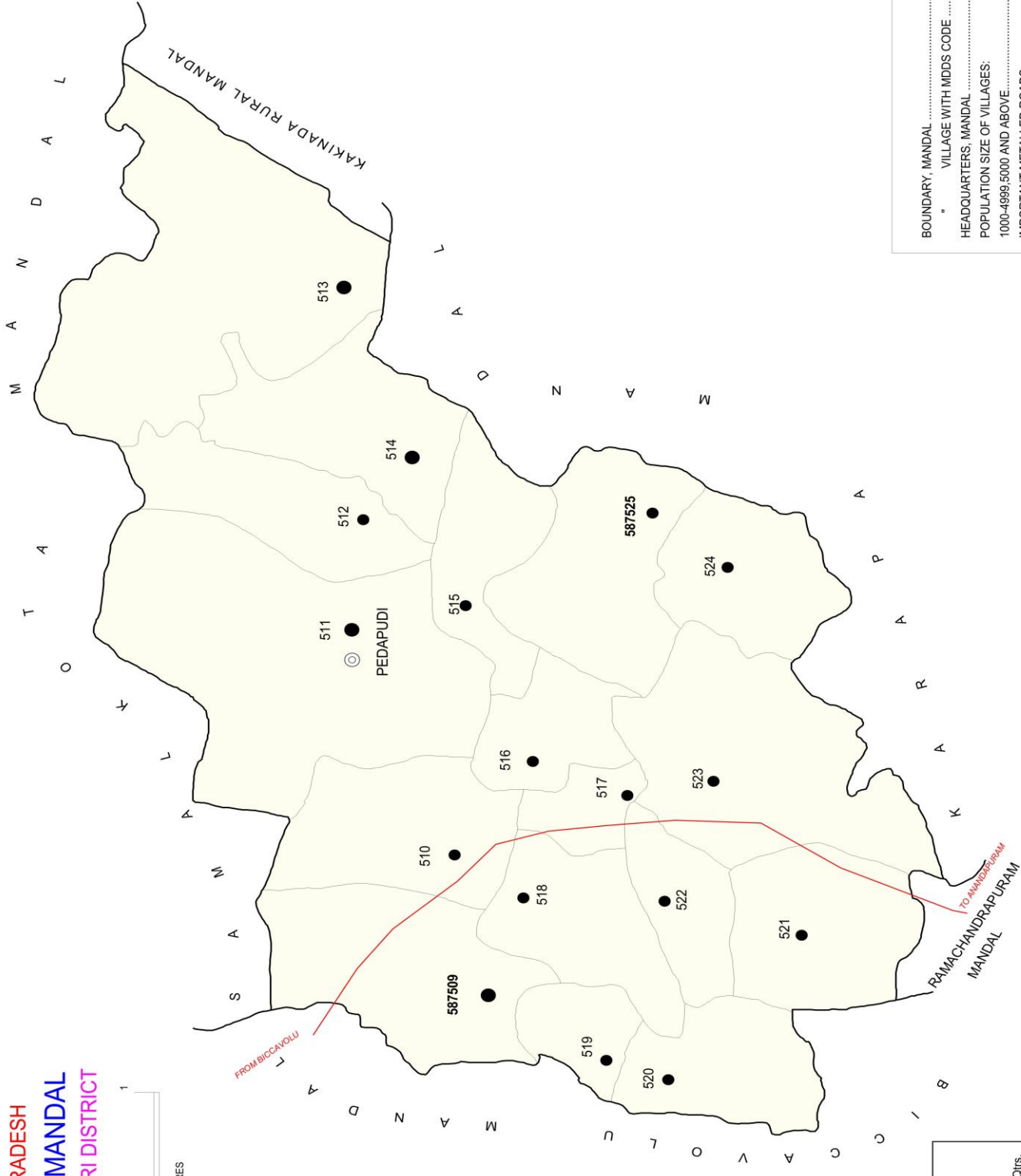
Location Code No.: 545

Name of Mandal Parishad : Kakinada (Rural)

Location Code No.: 0583

Land Use					Name of three most important commodities manufactured			Name of Village	Sl. No.
Area irrigated by source (in hectare).					First	Second	Third		
Canals (C)	Wells/Tube-wells(W/TW)	Tanks/Lakes(T/L)	Water Falls(WF)	Others(O)					
115	116	117	118	119	120	121	122	2	1
470.4	0	0	0	0	Rice			Thimmapuram	958
417.8	0	0	0	0	Mango Jelly	Rice	Mango Pickle	Panduru	959
168	0	0	0	0	Rice			Nemam	960
155.4	0	0	0	0	Edible Oil			Thammavaram	961
74.4	0	0	0	0	Rice			Penumarthi	962
49.4	0	0	0	0	Rice			Kovvada	963
113.3	0	0	0	0	Rice			Repuru	964
238	0	0	0	0	Rice			Kovvuru	965
1686.7	0	0	0	0					

INDIA
 ANDHRA PRADESH
PEDAPUDI MANDAL
 EAST GODAVARI DISTRICT



BOUNDARY, MANDAL
 " VILLAGE WITH MDDS CODE 587509
 HEADQUARTERS, MANDAL
 POPULATION SIZE OF VILLAGES:
 1000-4999, 5000 AND ABOVE
 IMPORTANT METALLED ROADS

AREA : 106.35 Sq. Kms.
 POPULATION : 71459
 No. OF TOWNS : Nil
 No. OF VILLAGES : 17
 DISTANCE FROM Dist.H.Qtrs.
 TO MANDAL H.Qtrs.: 14 Kms.

**ALPHABETICAL LIST OF VILLAGES (MANDAL PARISHAD WISE)
EAST GODAVARI DISTRICT**

Sl. No.	Name of Village	2011 Census Location Code No.	2001 Census Location Code No.
1	2	3	4
Name of Mandal Parishad : Pedapudi			
Name of Mandal : Pedapudi (0032)			
1	Atchutapuratrayam	2854504915587513	2814003201852100
2	Chintapalle	2854504915587522	2814003201853000
3	Domada	2854504915587512	2814003201852000
4	G. Mamidada	2854504915587509	2814003201851700
5	Gandredu	2854504915587518	2814003201852600
6	Kaikavolu	2854504915587515	2814003201852300
7	Kandregula	2854504915587524	2814003201853200
8	Karakuduru	2854504915587514	2814003201852200
9	Kumarapriyam	2854504915587516	2814003201852400
10	Pedapudi	2854504915587511	2814003201851900
11	Peddada	2854504915587510	2814003201851800
12	Puttakonda	2854504915587517	2814003201852500
13	Pyna	2854504915587520	2814003201852800
14	Rajupalem	2854504915587519	2814003201852700
15	Sahapuram	2854504915587525	2814003201853300
16	Sampara	2854504915587523	2814003201853100
17	Vendra	2854504915587521	2814003201852900

**Census of India 2011- Village Directory
Amenities and Land use (As on 2009)**

Name of District : East Godavari

Location Code No.: 545

Name of Mandal Parishad : Pedapudi

Location Code No.: 0584

Sl. No.	Name of Village	Location code no.	Total area of the village (in hectares rounded up to one decimal place)	Total population (2011 census)	Number of households (2011 census)	Number of educational amenities available (If not available within the village, the distance range code viz; a for < 5 Kms, b for 5-10 Kms and c for 10+ kms of nearest place where facility is available is given).									
						Pre-Primary school (PP)	Primary school (P)	Middle school (M)	Secondary School (S)	Senior Secondary school (SS)	Degree college of arts science & commerce (ASC)	Engineering college(EC)	Medical college (MC)	Management institute (MI)	Polytechnic (Pt)
1	2	3	4	5	6	7	8	9	10	11	12	13	14	15	16
966	G. Mamidada	587509	783	14377	4169	6	15	8	5	2	1	c	c	1	c
967	Peddada	587510	600	4112	1249	a	4	1	1	a	a	c	c	a	c
968	Pedapudi	587511	1535	8162	2491	4	10	4	3	2	1	c	c	b	c
969	Domada	587512	597	1558	524	a	1	a	a	a	a	c	c	b	c
970	Atchutapuratrayam	587513	1586	9260	2617	3	9	3	3	b	b	b	b	b	b
971	Karakuduru	587514	634	5108	1480	1	3	1	1	a	b	b	b	b	b
972	Kaikavolu	587515	369	1954	620	1	2	1	1	a	b	c	c	b	c
973	Kumarapriyam	587516	278	1642	493	a	2	1	1	a	a	c	c	a	c
974	Puttakonda	587517	156	1815	521	b	2	1	a	b	b	c	c	b	c
975	Gandredu	587518	479	3852	1148	a	3	1	a	a	a	c	c	a	c
976	Rajupalem	587519	221	2094	578	a	3	a	a	a	a	c	c	a	c
977	Pyna	587520	416	1853	535	a	2	a	a	a	a	c	c	a	c
978	Vendra	587521	563	3115	834	b	2	1	1	b	b	c	c	b	c
979	Chintapalle	587522	260	1412	420	a	1	a	a	a	a	c	c	a	c
980	Sampara	587523	1013	4674	1498	1	4	2	1	b	b	c	c	b	c
981	Kandregula	587524	478	2617	794	1	4	2	1	b	b	c	c	b	c
982	Sahapuram	587525	653	3854	1205	a	4	1	1	b	b	c	c	b	c
Total			10621	71459	21176	17	71	27	19	4	2	0	0	1	0

**Census of India 2011- Village Directory
Amenities and Land use (As on 2009)**

Name of District : East Godavari

Location Code No.: 545

Name of Mandal Parishad : Pedapudi

Location Code No.: 0584

Number of educational amenities available (If not available within the village, the distance range code viz; a for <5 Kms, b for 5-10 Kms and c for 10+ kms of nearest place where facility is available is given).				Number of Medical Amenities available. (If not available within the village, the distance range code viz; a for < 5 Kms, b for 5-10 Kms and c for 10+ kms of nearest place where facility is available is given).										Name of Village	Sl. No.	
Vocational training school /ITI	Non-formal training centre (NFTC)	Special school for disabled (SSD)	Others (specify)	Community health centre (CHC)	Primary health centre (PHC)	Primary health sub centre (PHS)	Maternity and child welfare centre (MCW)	T. B. clinic (TBC)	Hospital-allopathic (HA)	Hospital-alternative medicine (HO)	Dispensary (D)	Veterinary hospital (VH)	Mobile health clinic (MHC)			Family welfare centre (FWC)
17	18	19	20	21	22	23	24	25	26	27	28	29	30	31	2	1
c	c	c		c	b	3	c	c	c	c	c	b	b	c	G. Mamidada	966
c	c	c		a	a	a	c	c	c	c	b	a	a	c	Peddada	967
c	c	c		1	1	1	c	c	c	c	c	1	b	c	Pedapudi	968
c	c	c		a	a	1	c	c	c	c	c	a	a	c	Domada	969
b	b	b		b	b	2	b	b	b	b	c	b	1	c	Atchutapuratrayam	970
b	b	b		b	a	1	b	b	b	b	c	a	a	b	Karakuduru	971
c	c	c		a	a	a	c	c	c	c	c	a	a	c	Kaikavolu	972
c	c	c		a	a	1	c	c	c	c	b	a	1	c	Kumarapriyam	973
c	c	c		b	b	b	c	c	c	c	b	b	b	c	Puttakonda	974
c	c	c		b	b	1	c	c	c	c	b	b	b	c	Gandredu	975
c	c	c		c	b	1	c	c	c	c	c	b	b	c	Rajupalem	976
c	c	c		b	b	b	c	c	c	c	c	1	b	c	Pyna	977
c	c	c		c	c	c	b	c	c	c	b	a	1	c	Vendra	978
c	c	c		b	b	1	c	c	c	c	b	b	1	c	Chintapalle	979
c	c	c		c	c	1	c	c	c	c	1	c	c	c	Sampara	980
c	c	c		b	b	1	c	c	c	c	b	b	1	c	Kandregula	981
c	c	c		b	b	b	c	c	c	c	b	b	1	c	Sahapuram	982
0	0	0	0	1	1	14	0	0	0	0	1	2	6	0		

**Census of India 2011- Village Directory
Amenities and Land use (As on 2009)**

Name of District : East Godavari

Location Code No.: 545

Name of Mandal Parishad : Pedapudi

Location Code No.: 0584

Sl. No.	Name of Village	Number of Non-Government Medical Amenities available.							Availability of drinking water - Yes / No								
		Charitable non Govt. hospital/Nursing home.	Medical practitioner with MBBS Degree	Medical practitioner with other degree	Medical practitioner with no degree	Traditional practitioner and faith healer	Medicine Shop	Others	Tap water (Treated/Untreated)	Well water (Covered / Uncovered well)	Hand Pump	Tube wells / Bore well	Spring	River / Canal	Tank / Pond / Lake	Others	
1	2	32	33	34	35	36	37	38	39	40	41	42	43	44	45	46	
966	G. Mamidada	2	3	10	10	0	6	0	Yes	Yes	Yes	No	No	No	No	No	
967	Peddada	0	0	0	0	0	1	0	Yes	Yes	Yes	No	No	No	No	No	
968	Pedapudi	1	1	3	1	1	3	0	Yes	No	No	No	No	No	Yes	No	
969	Domada	0	0	0	1	0	0	0	Yes	Yes	Yes	No	No	No	Yes	No	
970	Atchutapuratrayam	0	0	0	3	1	3	0	No	Yes	Yes	No	No	No	No	No	
971	Karakuduru	0	0	0	2	0	2	0	Yes	Yes	No	No	No	No	Yes	No	
972	Kaikavolu	0	0	0	2	0	0	0	No	Yes	Yes	No	No	No	No	No	
973	Kumarapriyam	0	0	1	0	0	0	0	Yes	No	Yes	No	No	No	Yes	No	
974	Puttakonda	0	0	0	1	0	0	0	Yes	Yes	Yes	No	No	No	No	No	
975	Gandredu	0	0	0	1	0	0	0	Yes	Yes	Yes	No	No	No	No	No	
976	Rajupalem	0	0	0	0	0	1	0	Yes	Yes	Yes	No	No	No	No	No	
977	Pyna	0	0	0	0	0	0	0	Yes	Yes	No	No	No	No	No	No	
978	Vendra	0	0	0	0	0	1	0	Yes	No	No	No	No	No	Yes	No	
979	Chintapalle	0	0	0	0	0	0	0	Yes	Yes	No	No	No	No	Yes	No	
980	Sampara	0	0	0	0	0	1	0	Yes	Yes	No	No	No	No	Yes	No	
981	Kandregula	0	0	0	0	0	1	0	Yes	Yes	No	No	No	No	Yes	No	
982	Sahapuram	0	0	0	2	0	1	0	Yes	Yes	No	No	No	No	Yes	No	
Total		3	4	14	23	2	20	0	15	14	9	0	0	0	9	0	

**Census of India 2011- Village Directory
Amenities and Land use (As on 2009)**

Name of District : East Godavari

Location Code No.: 545

Name of Mandal Parishad : Pedapudi

Location Code No.: 0584

Availability of toilet & others Yes / No				Communication and transport facilities (If amenities available code -Yes is given except for Village Pin Code ,If not available within the village , the distance range code viz; a for < 5 Kms, b for 5-10 Kms and c for 10+ kms of nearest place where facility is available is given).								Name of Village		Sl. No.
Community toilet including bath.	Community toilet excluding bath.	Rural sanitary mart or sanitary hardware outlet available near the village.	Community bio- gas or recycle of waste for productive use.	Post office(PO)	Sub post office (SPO)	Post & Telegraph office (P&TO)	Village Pin Code	Telephones (Land lines)	Public call office (PCO)	Mobile phone coverage	Internet cafes/ Common service centre (CSC)			
47	48	49	50	51	52	53	54	55	56	57	58	2	1	
No	Yes	No	No	Yes	Yes	Yes	533344	Yes	Yes	Yes	Yes	G. Mamidada	966	
No	Yes	No	No	Yes	a	a	533344	Yes	Yes	Yes	a	Peddada	967	
No	Yes	No	No	Yes	b	b	533006	Yes	Yes	Yes	Yes	Pedapudi	968	
No	No	No	No	a	b	c	533006	a	b	Yes	b	Domada	969	
No	Yes	No	No	Yes	b	c	533006	Yes	Yes	Yes	b	Atchutapuratrayam	970	
No	Yes	No	No	Yes	a	b	533006	Yes	Yes	Yes	b	Karakuduru	971	
No	No	No	No	Yes	b	c	533006	Yes	Yes	Yes	b	Kaikavolu	972	
No	No	No	No	Yes	a	b	533344	Yes	Yes	Yes	a	Kumarapriyam	973	
No	No	No	No	a	b	b	533344	Yes	Yes	Yes	b	Puttakonda	974	
No	Yes	No	No	Yes	a	a	533344	Yes	Yes	Yes	a	Gandredu	975	
No	No	No	No	Yes	a	a	533344	Yes	Yes	Yes	a	Rajupalem	976	
No	No	No	No	Yes	a	b	533344	Yes	Yes	Yes	a	Pyna	977	
No	No	No	No	Yes	b	b	533344	Yes	Yes	Yes	b	Vendra	978	
No	No	No	No	Yes	a	b	533344	Yes	Yes	Yes	a	Chintapalle	979	
No	Yes	No	No	Yes	b	c	533344	Yes	Yes	Yes	b	Sampara	980	
No	No	No	No	Yes	b	c	533462	Yes	Yes	Yes	b	Kandregula	981	
No	No	No	No	Yes	b	c	533462	Yes	Yes	Yes	b	Sahapuram	982	
0	7	0	0	15	1	1		16	16	17	2			

**Census of India 2011- Village Directory
Amenities and Land use (As on 2009)**

Name of District : East Godavari

Location Code No.: 545

Name of Mandal Parishad : Pedapudi

Location Code No.: 0584

Sl. No.	Name of Village	Communication and transport facilities (If amenities available code -Yes is given except for Village Pin Code, If not available within the village, the distance range code viz; a for < 5 Kms, b for 5-10 Kms and c for 10+ kms of nearest place where facility is available is given).								
		Private courier facility	Bus service (Public & Private)	Railway stations	Auto/Modified Autos	Taxis and Vans	Tractors	Cycle-pulled rickshaws(Manual & Machine driven)	Carts driven by animals	Sea /River ferry service
1	2	59	60	61	62	63	64	65	66	67
966	G. Mamidada	Yes	Yes	b	Yes	Yes	Yes	Yes	Yes	c
967	Peddada	a	Yes	c	Yes	Yes	Yes	Yes	Yes	c
968	Pedapudi	b	Yes	c	Yes	Yes	Yes	Yes	Yes	c
969	Domada	c	Yes	c	Yes	a	Yes	Yes	Yes	c
970	Atchutapuratrayam	b	Yes	b	Yes	Yes	Yes	Yes	Yes	c
971	Karakuduru	b	Yes	b	Yes	Yes	Yes	Yes	Yes	c
972	Kaikavolu	b	Yes	c	Yes	a	Yes	Yes	Yes	c
973	Kumarapriyam	a	Yes	b	Yes	a	Yes		Yes	c
974	Puttakonda	b	Yes	b	Yes	b	Yes		Yes	c
975	Gandredu	a	Yes	b	Yes	a	Yes		Yes	c
976	Rajupalem	a	Yes	b	Yes	Yes	Yes	Yes	Yes	c
977	Pyna	a	Yes	b	Yes	a	Yes		Yes	c
978	Vendra	b	Yes	b	Yes	Yes	Yes		Yes	c
979	Chintapalle	a	Yes	b	Yes	a	Yes	Yes	Yes	c
980	Sampara	b	Yes	c	Yes	b	Yes		Yes	c
981	Kandregula	b	Yes	c	Yes	c	Yes	Yes	Yes	c
982	Sahapuram	b	a	c	Yes	b	Yes	Yes	Yes	c
Total		1	16	0	17	7	17	11	17	0

**Census of India 2011- Village Directory
Amenities and Land use (As on 2009)**

Name of District : East Godavari

Location Code No.: 545

Name of Mandal Parishad : Pedapudi

Location Code No.: 0584

Village connected to highways,village roads, banks & credit societies (If amenities available code -Yes is given, If not available within the village , the distance range code viz; a for < 5 Kms, b for 5-10 Kms and c for 10+ kms of nearest place where facility is available is given).												Name of Village	Sl. No.
Connected to national highway(NH)	Connected to state highway(SH)	Connected to major district road (MDR)	Connected to others district road	Pucca roads	Kutchcha roads	Water bounded macadam(WBM) roads	Navigable waterway (river/canal)(NW)	Footpaths (FP)	Commercial & Co-operative Banks	ATM	Agricultural Credit Societies		
68	69	70	71	72	73	74	75	76	77	78	79	2	1
c	c	Yes	Yes	Yes	Yes	Yes		Yes	Yes	c	a	G. Mamidada	966
c	c	Yes	Yes	Yes	Yes	Yes		Yes	a	c	a	Peddada	967
c	c	Yes	Yes	Yes	Yes	Yes		Yes	Yes	c	Yes	Pedapudi	968
c	c	a	Yes	Yes	Yes	c		Yes	a	c	a	Domada	969
c	c	b	Yes	Yes	Yes	Yes		Yes	Yes	c	Yes	Atchutapuratrayam	970
c	b	a	Yes	Yes	Yes	Yes		Yes	a	b	a	Karakuduru	971
c	c	a	Yes	Yes	Yes	Yes		Yes	a	c	a	Kaikavolu	972
c	c	a	Yes	Yes	Yes	b		Yes	a	c	a	Kumarapriyam	973
c	c	Yes	Yes	Yes	Yes	c		Yes	a	c	a	Puttakonda	974
c	c	Yes	Yes	Yes	Yes	Yes		Yes	a	c	b	Gandredu	975
c	c	b	Yes	Yes	Yes	Yes		Yes	a	c	b	Rajupalem	976
c	c	b	Yes	Yes	Yes	b		Yes	a	c	Yes	Pyna	977
c	c	Yes	Yes	Yes	Yes	Yes		Yes	b	b	a	Vendra	978
c	c	Yes	Yes	Yes	Yes	b		Yes	a	c	b	Chintapalle	979
c	c	Yes	Yes	Yes	Yes	Yes		Yes	Yes	c	a	Sampara	980
c	c	b	Yes	Yes	Yes	Yes		Yes	a	c	Yes	Kandregula	981
c	c	b	Yes	Yes	Yes	Yes		Yes	b	c	a	Sahapuram	982
0	0	8	17	17	17	12	0	17	4	0	4		

**Census of India 2011- Village Directory
Amenities and Land use (As on 2009)**

Name of District : East Godavari

Location Code No.: 545

Name of Mandal Parishad : Pedapudi

Location Code No.: 0584

Sl. No.	Name of Village	Availability of miscellaneous facilities (If amenities available code -Yes is given, If not available within the village, the distance range code viz; a for < 5 Kms, b for 5-10 Kms and c for 10+ kms of nearest place where facility is available is given).									
		Self-Help Group (SHG)	Public distribution system (PDS) shop	Mandis / Regular market	Weekly Haat	Agricultural marketing society	Integrated Child Development Scheme (Nutritional Centres)	Anganwadi Centre (Nutritional Centres)	Others (Nutritional Centres)	ASHA (Accredited Social Health Activist)	Community centre with/without TV
1	2	80	81	82	83	84	85	86	87	88	89
966	G. Mamidada	Yes	Yes	Yes	Yes	Yes	Yes	Yes	Yes	Yes	Yes
967	Peddada	Yes	Yes	Yes	Yes	b	Yes	Yes	Yes	Yes	Yes
968	Pedapudi	Yes	Yes	Yes	Yes	b	Yes	Yes	Yes	Yes	Yes
969	Domada	Yes	Yes	a	a	b	Yes	Yes	Yes	Yes	Yes
970	Atchutapuratrayam	Yes	Yes	Yes	Yes	c	Yes	Yes	Yes	Yes	Yes
971	Karakuduru	Yes	Yes	a	Yes	c	Yes	Yes	Yes	Yes	Yes
972	Kaikavolu	Yes	Yes	a	a	c	Yes	Yes	Yes	Yes	Yes
973	Kumarapriyam	Yes	Yes	a	a	b	Yes	Yes	Yes	Yes	Yes
974	Puttakonda	Yes	Yes	a	a	b	Yes	Yes	Yes	Yes	a
975	Gandreda	Yes	Yes	Yes	Yes	b	Yes	Yes	Yes	Yes	a
976	Rajupalem	Yes	Yes	a	Yes	a	Yes	Yes	Yes	Yes	Yes
977	Pyna	Yes	Yes	a	Yes	b	Yes	Yes	Yes	Yes	Yes
978	Vendra	Yes	Yes	Yes	Yes	b	Yes	Yes	Yes	Yes	Yes
979	Chintapalle	Yes	Yes	a	Yes	b	Yes	Yes	Yes	Yes	a
980	Sampara	Yes	Yes	Yes	Yes	c	Yes	Yes	Yes	Yes	Yes
981	Kandregula	Yes	Yes	b	Yes	c	Yes	Yes	Yes	Yes	a
982	Sahapuram	Yes	Yes	b	Yes	c	Yes	Yes	Yes	Yes	b
Total		17	17	7	13	1	17	17	17	17	12

**Census of India 2011- Village Directory
Amenities and Land use (As on 2009)**

Name of District : East Godavari

Location Code No.: 545

Name of Mandal Parishad : Pedapudi

Location Code No.: 0584

Availability of miscellaneous facilities (If amenities available code -Yes is given, If not available within the village, the distance range code viz; a for < 5 Kms, b for 5-10 Kms and c for 10+ kms of nearest place where facility is available is given).								Availability of electricity (Yes/No)				Nearest Town		Name of Village	Sl. No.
Sports Field,	Sports Club / Recreation Centre	Cinema / Video Hall	Public Library	Public Reading Room	Newspaper Supply	Assembly Polling station	Birth & Death Registration Office	Power Supply for Domestic Use (ED)	Power Supply for Agricultural Use (EAG)	Power Supply for Commercial Use (EC)	Power Supply for All Uses (EA)	Name	Distance range code i.e. a for <5 Kms, b for 5-10 Kms and c for 10+ kms		
90	91	92	93	94	95	96	97	98	99	100	101	102	103	2	1
Yes	c	Yes	b	Yes	Yes	Yes	Yes	Yes	Yes	Yes	Yes	Ramachandrapuram	c	G. Mamidada	966
Yes	a	a	a	Yes	Yes	Yes	Yes	Yes	Yes	Yes	Yes	Kakinada	c	Peddada	967
Yes	b	Yes	Yes	Yes	Yes	Yes	Yes	Yes	Yes	Yes	Yes	Kakinada	c	Pedapudi	968
a	b	b	a	a	Yes	Yes	Yes	Yes	Yes	Yes	Yes	Kakinada	c	Domada	969
b	b	b	b	Yes	Yes	Yes	Yes	Yes	Yes	Yes	Yes	Kakinada	b	Atchutapuratrayam	970
Yes	b	b	a	Yes	Yes	Yes	Yes	Yes	Yes	Yes	Yes	Kakinada	b	Karakuduru	971
a	b	b	a	a	Yes	Yes	Yes	Yes	Yes	Yes	Yes	Kakinada	c	Kaikavolu	972
a	a	a	a	a	Yes	Yes	Yes	Yes	Yes	Yes	Yes	Ramachandrapuram	c	Kumarapriyam	973
b	b	b	b	b	Yes	Yes	Yes	Yes	Yes	Yes	Yes	Ramachandrapuram	c	Puttakonda	974
b	a	a	b	Yes	Yes	Yes	Yes	Yes	Yes	Yes	Yes	Ramachandrapuram	c	Gandredu	975
b	a	a	b	b	Yes	Yes	Yes	Yes	Yes	Yes	Yes	Kakinada	c	Rajupalem	976
c	a	a	b	b	Yes	Yes	Yes	Yes	Yes	Yes	Yes	Ramachandrapuram	c	Pyna	977
b	b	b	c	c	Yes	Yes	Yes	Yes	Yes	Yes	Yes	Ramachandrapuram	b	Vendra	978
b	a	a	b	b	Yes	Yes	Yes	Yes	Yes	Yes	Yes	Kakinada	c	Chintapalle	979
Yes	b	b	c	Yes	Yes	Yes	Yes	Yes	Yes	Yes	Yes	Kakinada	c	Sampara	980
b	c	c	b	a	Yes	Yes	Yes	Yes	Yes	Yes	Yes	Kakinada	c	Kandregula	981
b	c	c	b	Yes	Yes	Yes	Yes	Yes	Yes	Yes	Yes	Kakinada	c	Sahapuram	982
5	0	2	1	8	17	17	17	17	17	17	17		0		

**Census of India 2011- Village Directory
Amenities and Land use (As on 2009)**

Name of District : East Godavari

Location Code No.: 545

Name of Mandal Parishad : Pedapudi

Location Code No.: 0584

Sl. No.	Name of Village	Land Use										
		Area under different types of land use (in hectares rounded up to one decimal place)										
1	2	104	105	106	107	108	109	110	111	112	113	114
		Forests	Area under Non-agricultural Uses	Barren and Un-cultivable land	Permanent Pastures and Other Grazing Lands	Land Under Miscellaneous Tree Crops etc.	Culturable Waste Land	Fallow lands other than current fallows	Current Fallows	Net Area Sown	Total Irrigated Land Area	Total Un-irrigated Land Area
966	G. Mamidada	0	185.1	0	0	0	0	2.8	14.6	580.5	580.5	17.4
967	Peddada	0	63.3	0	0	0	0	0	0.4	536.3	536.3	0.4
968	Pedapudi	0	162	0	0	0	0	3.2	1.2	1368.6	1368.6	4.4
969	Domada	0	63.4	0	0	0	0	0	0	533.6	533.6	0
970	Atchutapuratrayam	0	552.8	0	0	0	0	0	0	1033.2	1033.2	0
971	Karakuduru	0	122.6	0	0	0	0	0	0	511.4	511.4	0
972	Kaikavolu	0	52.5	0	0	0	0	0.8	0	315.7	315.7	0.8
973	Kumarapriyam	0	37	0	0	0	0	0.8	0.4	239.8	239.8	1.2
974	Puttakonda	0	25.1	0	0	0	0	0	0	130.9	130.9	0
975	Gandrelu	0	58.4	0	0	0	0	2.4	11.3	406.9	406.9	13.8
976	Rajupalem	0	36.5	0	0	0	0	0.4	0	184.1	184.1	0.4
977	Pyna	0	52.9	0	0	0	0	6.9	0	356.3	356.3	6.9
978	Vendra	0	45.6	0	0	0	0	1.2	0	516.2	516.2	1.2
979	Chintapalle	0	50.3	0	0	0	0	0.8	0.4	208.5	208.5	1.2
980	Sampara	0	95.6	0	0	0	0	0	0	917.4	917.4	0
981	Kandregula	0	66.4	0	0	0	0	0	4.6	407	407	4.6
982	Sahapuram	0	100.8	0	0	0	0	0	2.8	549.3	549.3	2.8
Total		0	1770.3	0	0	0	0	19.3	35.7	8795.7	8795.7	55.1

**Census of India 2011- Village Directory
Amenities and Land use (As on 2009)**

Name of District : East Godavari

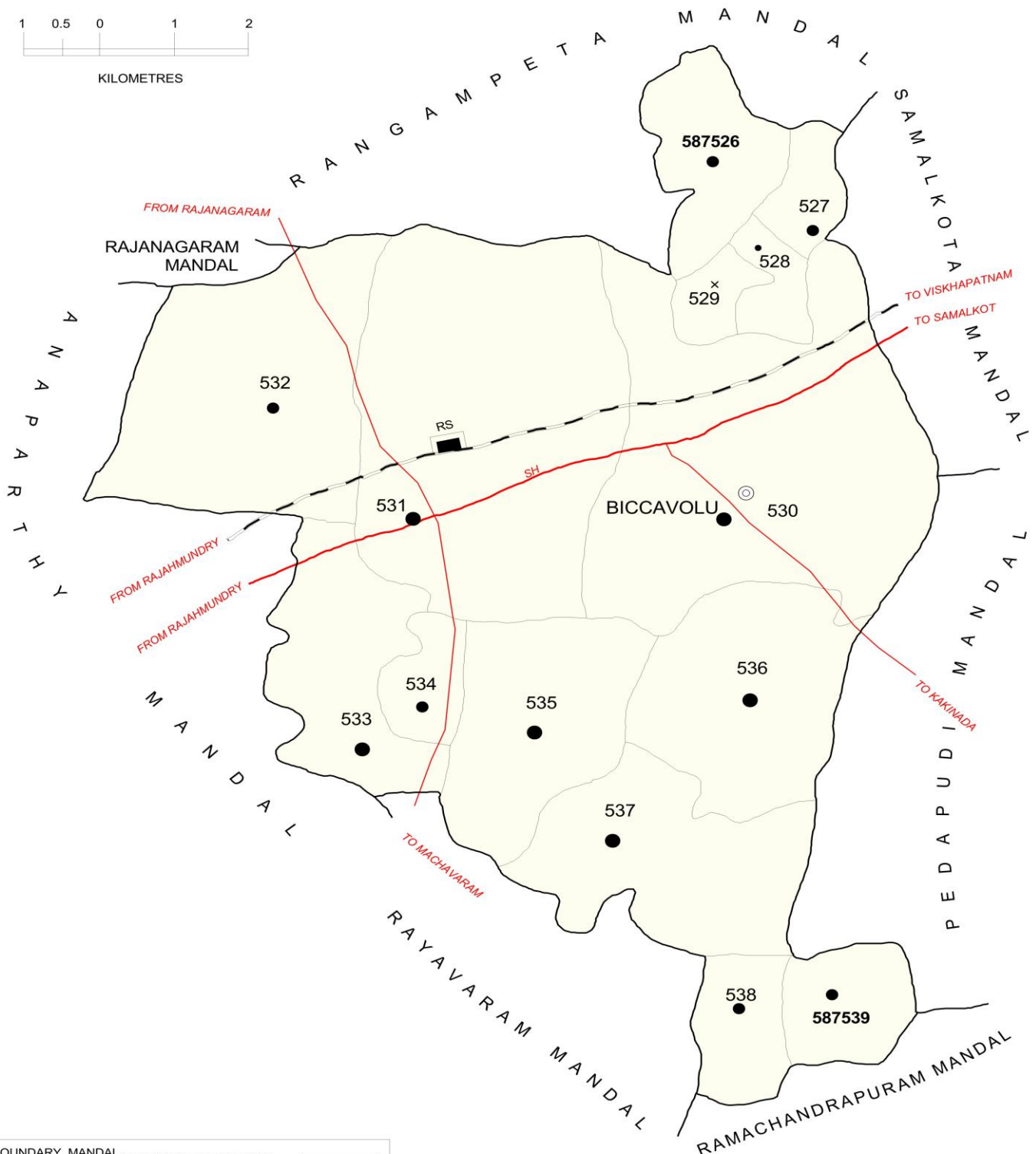
Location Code No.: 545

Name of Mandal Parishad : Pedapudi

Location Code No.: 0584

Land Use					Name of three most important commodities manufactured			Name of Village	Sl. No.
Area irrigated by source (in hectare).					First	Second	Third		
Canals (C)	Wells/Tube-wells(W/TW)	Tanks/Lakes(T/L)	Water Falls(WF)	Others(O)					
115	116	117	118	119	120	121	122	2	1
580.5	0	0	0	0	Pickles			G. Mamidada	966
536.3	0	0	0	0				Peddada	967
1368.6	0	0	0	0		Clothes		Pedapudi	968
533.6	0	0	0	0				Domada	969
1033.2	0	0	0	0				Atchutapuratrayam	970
511.4	0	0	0	0				Karakuduru	971
315.7	0	0	0	0				Kaikavolu	972
239.8	0	0	0	0				Kumarapriyam	973
130.9	0	0	0	0				Puttakonda	974
406.9	0	0	0	0				Gandredu	975
184.1	0	0	0	0				Rajupalem	976
356.3	0	0	0	0				Pyna	977
516.2	0	0	0	0				Vendra	978
208.5	0	0	0	0				Chintapalle	979
917.4	0	0	0	0				Sampara	980
407	0	0	0	0				Kandregula	981
549.3	0	0	0	0				Sahapuram	982
8795.7	0	0	0	0					

INDIA
 ANDHRA PRADESH
BICCAVOLU MANDAL
 EAST GODAVARI DISTRICT



BOUNDARY, MANDAL	—————
" VILLAGE WITH MDDS CODE	● 587539
HEADQUARTERS, MANDAL	⊙
POPULATION SIZE OF VILLAGES:	
200-499, 1000-4999, 5000 AND ABOVE	● ● ●
UNINHABITED VILLAGES WITH MDDS CODE.....	×
STATE HIGHWAY	SH
IMPORTANT METALLED ROADS	—
RAILWAY LINE WITH STATION, BROAD GAUGE ..	RS

AREA : 101.73 Sq. Kms.
 POPULATION : 70277
 No. OF TOWNS : Nil
 No. OF VILLAGES : 14
 DISTANCE FROM Dist.H.Qtrs.
 TO MANDAL H.Qtrs. : 45 Kms.

**ALPHABETICAL LIST OF VILLAGES (MANDAL PARISHAD WISE)
EAST GODAVARI DISTRICT**

Sl. No.	Name of Village	2011 Census Location Code No.	2001 Census Location Code No.
1	2	3	4
Name of Mandal Parishad : Biccavolu			
Name of Mandal : Biccavolu (0033)			
1	Arikarevula	2854504916587538	2814003301854600
2	Balabhadrapuram	2854504916587531	2814003301853900
3	Biccavolu	2854504916587530	2814003301853800
4	Illapalle	2854504916587527	2814003301853500
5	Kapavaram	2854504916587532	2814003301854000
6	Komaripalem	2854504916587533	2814003301854100
7	Konkuduru	2854504916587537	2814003301854500
8	Melluru	2854504916587539	2814003301854700
9	Pandalapaka	2854504916587535	2814003301854300
10	Rallakhandrika	2854504916587529	2814003301853700
11	Rangapuram	2854504916587526	2814003301853400
12	Thummalapalle	2854504916587528	2814003301853600
13	Tossipudi	2854504916587534	2814003301854200
14	Voolapalle	2854504916587536	2814003301854400

**Census of India 2011- Village Directory
Amenities and Land use (As on 2009)**

Name of District : East Godavari

Location Code No.: 545

Name of Mandal Parishad : Biccavolu

Location Code No.: 0585

Sl. No.	Name of Village	Location code no.	Total area of the village (in hectares rounded up to one decimal place)	Total population (2011 census)	Number of households (2011 census)	Number of educational amenities available (If not available within the village, the distance range code viz; a for < 5 Kms, b for 5-10 Kms and c for 10+ kms of nearest place where facility is available is given).									
						Pre-Primary school (PP)	Primary school (P)	Middle school (M)	Secondary School (S)	Senior Secondary school (SS)	Degree college of arts science & commerce (ASC)	Engineering college(EC)	Medical college (MC)	Management institute (MI)	Polytechnic (Pt)
1	2	3	4	5	6	7	8	9	10	11	12	13	14	15	16
983	Rangapuram	587526	739	4820	1343	c	3	1	a	c	c	c	c	c	c
984	Illapalle	587527	501	2260	636	b	3	2	1	c	c	c	c	b	c
985	Thummalapalle	587528	174	450	144	b	1	a	a	c	b	c	c	c	c
986	Rallakhandrika	587529	81	0	0										
987	Biccavolu	587530	1966	14278	4133	1	10	2	2	b	b	c	c	b	c
988	Balabhadrapuram	587531	1805	9974	2878	1	3	2	1	a	a	c	c	a	c
989	Kapavaram	587532	1083	3835	1029	a	4	1	b	b	b	c	c	b	c
990	Komaripalem	587533	685	6479	1995	a	5	2	1	b	b	c	c	b	c
991	Tossipudi	587534	158	2404	801	b	1	a	a	b	b	c	c	b	c
992	Pandalapaka	587535	749	7807	2386	1	5	1	1	b	b	c	c	b	c
993	Voolapalle	587536	935	7035	2078	a	5	1	1	c	c	c	c	c	c
994	Konkuduru	587537	774	6987	2266	a	4	1	1	c	c	c	c	c	c
995	Arikarevula	587538	282	2035	645	b	1	1	b	b	b	b	c	b	c
996	Melluru	587539	290	1913	568	b	1	3	1	b	2	b	c	b	c
Total			10222	70277	20902	3	46	17	9	0	2	0	0	0	0

**Census of India 2011- Village Directory
Amenities and Land use (As on 2009)**

Name of District : East Godavari

Location Code No.: 545

Name of Mandal Parishad : Biccavolu

Location Code No.: 0585

Number of educational amenities available (If not available within the village, the distance range code viz; a for <5 Kms, b for 5-10 Kms and c for 10+ kms of nearest place where facility is available is given).				Number of Medical Amenities available. (If not available within the village, the distance range code viz; a for < 5 Kms, b for 5-10 Kms and c for 10+ kms of nearest place where facility is available is given).										Name of Village	Sl. No.	
Vocational training school /ITI	Non-formal training centre (NFTC)	Special school for disabled (SSD)	Others (specify)	Community health centre (CHC)	Primary health centre (PHC)	Primary health sub centre (PHS)	Maternity and child welfare centre (MCW)	T. B. clinic (TBC)	Hospital-allopathic (HA)	Hospital-alternative medicine (HO)	Dispensary (D)	Veterinary hospital (VH)	Mobile health clinic (MHC)			Family welfare centre (FWC)
17	18	19	20	21	22	23	24	25	26	27	28	29	30	31	2	1
b	c	c		c	b	1	c	c	c	c	c	b	b	c	Rangapuram	983
b	c	c		c	b	a	c	c	c	c	c	b	b	c	Illapalle	984
b	c	c		c	b	b	c	c	c	c	c	b	b	c	Thummalapalle	985
															Rallakhandrika	986
b	c	c		c	1	3	c	c	c	c	c	1	a	c	Biccavolu	987
a	c	c		c	b	1	c	c	c	c	c	b	b	c	Balabhadrapuram	988
b	c	c		c	b	1	c	c	c	c	c	b	b	c	Kapavaram	989
2	c	c		c	a	1	c	c	c	c	c	a	a	c	Komaripalem	990
a	c	c		c	b	1	c	c	c	c	c	b	b	c	Tossipudi	991
a	c	c		c	b	1	c	c	c	c	c	1	b	c	Pandalapaka	992
b	c	c		c	a	1	c	c	c	c	c	a	a	c	Voolapalle	993
b	c	c		b	b	1	c	c	c	c	c	b	b	c	Konkuduru	994
c	c	c		c	c	1	b	c	c	c	c	a	c	c	Arikarevula	995
c	c	c		c	c	c	b	c	c	c	c	1	c	c	Melluru	996
2	0	0	0	0	1	12	0	0	0	0	0	3	0	0		

**Census of India 2011- Village Directory
Amenities and Land use (As on 2009)**

Name of District : East Godavari

Location Code No.: 545

Name of Mandal Parishad : Biccavolu

Location Code No.: 0585

Sl. No.	Name of Village	Number of Non-Government Medical Amenities available.							Availability of drinking water - Yes / No								
		Charitable non Govt. hospital/Nursing home.	Medical practitioner with MBBS Degree	Medical practitioner with other degree	Medical practitioner with no degree	Traditional practitioner and faith healer	Medicine Shop	Others	Tap water (Treated/Untreated)	Well water (Covered / Uncovered well)	Hand Pump	Tube wells / Bore well	Spring	River / Canal	Tank / Pond / Lake	Others	
1	2	32	33	34	35	36	37	38	39	40	41	42	43	44	45	46	
983	Rangapuram	0	0	0	1	0	1	0	Yes	Yes	No	No	No	No	No	No	
984	Illapalle	0	0	0	1	0	0	0	Yes	Yes	No	No	No	No	No	No	
985	Thummalapalle	0	0	0	0	0	0	0	Yes	Yes	No	No	No	No	No	No	
986	Rallakhandrika																
987	Biccavolu	0	0	3	2	0	2	0	Yes	Yes	No	No	No	No	No	No	
988	Balabhadrapuram	0	0	0	1	0	1	0	Yes	Yes	No	No	No	No	No	No	
989	Kapavaram	0	0	0	1	0	1	0	Yes	Yes	No	No	No	No	No	No	
990	Komaripalem	0	0	0	1	0	1	0	No	No	Yes	No	No	No	No	No	
991	Tossipudi	0	0	0	1	0	1	0	No	No	Yes	No	No	No	No	No	
992	Pandalapaka	0	0	0	2	0	1	0	No	No	Yes	No	No	No	No	No	
993	Voolapalle	0	0	0	1	0	1	0	No	No	Yes	No	No	No	No	No	
994	Konkuduru	0	0	0	1	0	1	0	No	No	Yes	No	No	No	No	No	
995	Arikarevula	0	0	0	1	0	1	0	Yes	No	No	No	No	No	No	No	
996	Melluru	0	0	0	0	0	1	0	Yes	No	No	No	No	No	No	No	
Total		0	0	3	13	0	12	0	8	6	5	0	0	0	0	0	

**Census of India 2011- Village Directory
Amenities and Land use (As on 2009)**

Name of District : East Godavari

Location Code No.: 545

Name of Mandal Parishad : Biccavolu

Location Code No.: 0585

Availability of toilet & others Yes / No				Communication and transport facilities (If amenities available code -Yes is given except for Village Pin Code ,If not available within the village , the distance range code viz; a for < 5 Kms, b for 5-10 Kms and c for 10+ kms of nearest place where facility is available is given).								Name of Village	Sl. No.
Community toilet including bath.	Community toilet excluding bath.	Rural sanitary mart or sanitary hardware outlet available near the village.	Community bio- gas or recycle of waste for productive use.	Post office(PO)	Sub post office (SPO)	Post & Telegraph office (P&TO)	Village Pin Code	Telephones (Land lines)	Public call office (PCO)	Mobile phone coverage	Internet cafes/ Common service centre (CSC)		
47	48	49	50	51	52	53	54	55	56	57	58	2	1
No	Yes	No	No	b	Yes	b	533343	Yes	Yes	Yes	b	Rangapuram	983
No	No	No	No	b	Yes	b	533343	Yes	Yes	Yes	b	Illapalle	984
No	No	No	No	b	Yes	b	533343	Yes	Yes	Yes	b	Thummalapalle	985
												Rallakhandrika	986
Yes	Yes	No	No	Yes	Yes	Yes	533343	Yes	Yes	Yes	Yes	Biccavolu	987
No	Yes	No	No	b	Yes	b	533343	Yes	Yes	Yes	b	Balabhadrapuram	988
No	Yes	No	No	b	Yes	b	533342	Yes	Yes	Yes	b	Kapavaram	989
No	Yes	No	No	a	Yes	a	533346	Yes	Yes	Yes	a	Komaripalem	990
No	No	No	No	b	b	a	533345	Yes	Yes	Yes	b	Tossipudi	991
No	Yes	No	No	b	Yes	b	533345	Yes	Yes	Yes	b	Pandalapaka	992
No	Yes	No	No	a	Yes	a	533343	Yes	Yes	Yes	a	Voolapalle	993
No	No	No	No	b	Yes	b	533345	Yes	Yes	Yes	b	Konkuduru	994
No	No	No	No	c	Yes	b	533255	Yes	Yes	Yes	b	Arikarevula	995
No	No	No	No	b	a	b	533255	Yes	Yes	Yes	b	Melluru	996
1	7	0	0	1	11	1		13	13	13	1		

**Census of India 2011- Village Directory
Amenities and Land use (As on 2009)**

Name of District : East Godavari

Location Code No.: 545

Name of Mandal Parishad : Biccavolu

Location Code No.: 0585

Sl. No.	Name of Village	Communication and transport facilities (If amenities available code -Yes is given except for Village Pin Code, If not available within the village, the distance range code viz; a for < 5 Kms, b for 5-10 Kms and c for 10+ kms of nearest place where facility is available is given).								
		Private courier facility	Bus service (Public & Private)	Railway stations	Auto/Modified Autos	Taxis and Vans	Tractors	Cycle-pulled rickshaws(Manual & Machine driven)	Carts driven by animals	Sea /River ferry service
1	2	59	60	61	62	63	64	65	66	67
983	Rangapuram	b	Yes	c	Yes	b	Yes		Yes	c
984	Illapalle	b	Yes	c	Yes	b	Yes		Yes	c
985	Thummalapalle	b	Yes	b	Yes	b	Yes	Yes	Yes	c
986	Rallakhandrika									
987	Biccavolu	Yes	Yes	Yes	Yes	Yes	Yes	Yes	Yes	c
988	Balabhadrapuram	b	Yes	Yes	Yes	b	Yes	Yes	Yes	c
989	Kapavaram	b	Yes	a	Yes	b	Yes	Yes	Yes	c
990	Komaripalem	a	Yes	a	Yes	a	Yes	Yes	Yes	c
991	Tossipudi	b	Yes	a	Yes	b	Yes	Yes	Yes	c
992	Pandalapaka	b	Yes	b	Yes	b	Yes	Yes	Yes	c
993	Voolapalle	a	Yes	b	Yes	a	Yes	Yes	Yes	c
994	Konkuduru	b	Yes	b	Yes	b	Yes	Yes	Yes	c
995	Arikarevula	b	Yes	c	Yes	b	Yes		Yes	c
996	Melluru	b	Yes	c	Yes	b	Yes		Yes	c
Total		1	13	2	13	1	13	9	13	0

**Census of India 2011- Village Directory
Amenities and Land use (As on 2009)**

Name of District : East Godavari

Location Code No.: 545

Name of Mandal Parishad : Biccavolu

Location Code No.: 0585

Village connected to highways,village roads, banks & credit societies (If amenities available code -Yes is given, If not available within the village , the distance range code viz; a for < 5 Kms, b for 5-10 Kms and c for 10+ kms of nearest place where facility is available is given).												Name of Village	Sl. No.
Connected to national highway(NH)	Connected to state highway(SH)	Connected to major district road (MDR)	Connected to others district road	Pucca roads	Kutchcha roads	Water bounded macadam(WBM) roads	Navigable waterway (river/canal)(NW)	Footpaths (FP)	Commercial & Co-operative Banks	ATM	Agricultural Credit Societies		
68	69	70	71	72	73	74	75	76	77	78	79	2	1
c	b	Yes	Yes	Yes	Yes	Yes		Yes	b	b	b	Rangapuram	983
c	b	Yes	Yes	Yes	Yes	b		Yes	b	b	b	Illapalle	984
c	a	Yes	Yes	b	Yes	b		Yes	b	b	b	Thummalapalle	985
												Rallakhandrika	986
c	Yes	Yes	Yes	Yes	Yes	Yes		Yes	Yes	b	Yes	Biccavolu	987
c	Yes	Yes	Yes	Yes	Yes	Yes		Yes	b	a	Yes	Balabhadrapuram	988
c	a	Yes	Yes	Yes	Yes	Yes		Yes	b	b	a	Kapavaram	989
c	Yes	Yes	Yes	Yes	Yes	Yes		Yes	a	b	Yes	Komaripalem	990
c	a	Yes	Yes	Yes	Yes	b		Yes	a	a	a	Tossipudi	991
c	b	Yes	Yes	Yes	Yes	Yes		Yes	Yes	b	Yes	Pandalapaka	992
c	b	Yes	Yes	Yes	Yes	Yes		Yes	a	a	Yes	Voolapalle	993
c	c	Yes	Yes	Yes	Yes	Yes		Yes	b	c	Yes	Konkuduru	994
c	c	a	Yes	Yes	Yes	b		Yes	b	b	a	Arikarevula	995
c	c	a	Yes	Yes	Yes	c		Yes	b	b	Yes	Melluru	996
0	3	11	13	12	13	8	0	13	2	0	7		

**Census of India 2011- Village Directory
Amenities and Land use (As on 2009)**

Name of District : East Godavari

Location Code No.: 545

Name of Mandal Parishad : Biccavolu

Location Code No.: 0585

Sl. No.	Name of Village	Availability of miscellaneous facilities (If amenities available code -Yes is given, If not available within the village, the distance range code viz; a for < 5 Kms, b for 5-10 Kms and c for 10+ kms of nearest place where facility is available is given).									
		Self-Help Group (SHG)	Public distribution system (PDS) shop	Mandis / Regular market	Weekly Haat	Agricultural marketing society	Integrated Child Development Scheme (Nutritional Centres)	Anganwadi Centre (Nutritional Centres)	Others (Nutritional Centres)	ASHA (Accredited Social Health Activist)	Community centre with/without TV
1	2	80	81	82	83	84	85	86	87	88	89
983	Rangapuram	Yes	Yes	b	Yes	c	Yes	Yes	Yes	Yes	b
984	Illapalle	Yes	Yes	b	Yes	c	Yes	Yes	Yes	b	b
985	Thummalapalle	Yes	b	b	Yes	b	Yes	Yes	Yes	b	b
986	Rallakhandrika										
987	Biccavolu	Yes	Yes	Yes	Yes	b	Yes	Yes	Yes	Yes	Yes
988	Balabhadrapuram	Yes	Yes	Yes	Yes	b	Yes	Yes	Yes	Yes	b
989	Kapavaram	Yes	Yes	b	Yes	b	Yes	Yes	Yes	b	b
990	Komaripalem	Yes	Yes	Yes	Yes	b	Yes	Yes	Yes	Yes	a
991	Tossipudi	Yes	Yes	a	a	a	Yes	Yes	Yes	b	b
992	Pandalapaka	Yes	Yes	b	Yes	b	Yes	Yes	Yes	Yes	b
993	Voolapalle	Yes	Yes	Yes	Yes	b	Yes	Yes	Yes	Yes	a
994	Konkuduru	Yes	Yes	Yes	Yes	c	Yes	Yes	Yes	Yes	b
995	Arikarevula	Yes	Yes	a	Yes	b	Yes	Yes	Yes	a	c
996	Melluru	Yes	Yes	b	Yes	b	Yes	Yes	Yes	b	c
Total		13	12	5	12	0	13	13	13	7	1

**Census of India 2011- Village Directory
Amenities and Land use (As on 2009)**

Name of District : East Godavari

Location Code No.: 545

Name of Mandal Parishad : Biccavolu

Location Code No.: 0585

Availability of miscellaneous facilities (If amenities available code -Yes is given, If not available within the village, the distance range code viz; a for < 5 Kms, b for 5-10 Kms and c for 10+ kms of nearest place where facility is available is given).								Availability of electricity (Yes/No)				Nearest Town		Name of Village	Sl. No.
Sports Field,	Sports Club / Recreation Centre	Cinema / Video Hall	Public Library	Public Reading Room	Newspaper Supply	Assembly Polling station	Birth & Death Registration Office	Power Supply for Domestic Use (ED)	Power Supply for Agricultural Use (EAG)	Power Supply for Commercial Use (EC)	Power Supply for All Uses (EA)	Name	Distance range code i.e. a for <5 Kms, b for 5-10 Kms and c for 10+ kms		
90	91	92	93	94	95	96	97	98	99	100	101	102	103	2	1
b	c	b	b	Yes	Yes	Yes	Yes	Yes	Yes	Yes	Yes	Samalkot	c	Rangapuram	983
b	c	b	b	b	Yes	Yes	Yes	Yes	Yes	Yes	Yes	Samalkot	c	Illapalle	984
b	c	b	b	b	Yes	a	a	Yes	Yes	Yes	Yes	Samalkot	c	Thummalapalle	985
												Samalkot	c	Rallakhandrika	986
Yes	c	Yes	Yes	Yes	Yes	Yes	Yes	Yes	Yes	Yes	Yes	Samalkot	c	Biccavolu	987
Yes	c	Yes	b	Yes	Yes	Yes	Yes	Yes	Yes	Yes	Yes	Ramachandrapuram	c	Balabhadrapuram	988
a	c	b	b	a	Yes	Yes	Yes	Yes	Yes	Yes	Yes	Ramachandrapuram	c	Kapavaram	989
b	c	Yes	a	Yes	Yes	Yes	Yes	Yes	Yes	Yes	Yes	Ramachandrapuram	c	Komaripalem	990
b	c	b	b	b	Yes	Yes	Yes	Yes	Yes	Yes	Yes	Ramachandrapuram	c	Tossipudi	991
Yes	c	Yes	b	Yes	Yes	Yes	Yes	Yes	Yes	Yes	Yes	Ramachandrapuram	c	Pandalapaka	992
Yes	c	a	a	Yes	Yes	Yes	Yes	Yes	Yes	Yes	Yes	Ramachandrapuram	c	Voolapalle	993
Yes	c	b	b	Yes	Yes	Yes	Yes	Yes	Yes	Yes	Yes	Ramachandrapuram	c	Konkuduru	994
a	c	c	c	a	Yes	Yes	Yes	Yes	Yes	Yes	Yes	Ramachandrapuram	b	Arikarevula	995
b	c	b	c	b	Yes	Yes	Yes	Yes	Yes	Yes	Yes	Ramachandrapuram	b	Melluru	996
5	0	4	1	7	13	12	12	13	13	13	13		0		

**Census of India 2011- Village Directory
Amenities and Land use (As on 2009)**

Name of District : East Godavari

Location Code No.: 545

Name of Mandal Parishad : Biccavolu

Location Code No.: 0585

Sl. No.	Name of Village	Land Use										
		Area under different types of land use (in hectares rounded up to one decimal place)										
		Forests	Area under Non-agricultural Uses	Barren and Un-cultivable land	Permanent Pastures and Other Grazing Lands	Land Under Miscellaneous Tree Crops etc.	Culturable Waste Land	Fallow lands other than current fallows	Current Fallows	Net Area Sown	Total Irrigated Land Area	Total Un-irrigated Land Area
1	2	104	105	106	107	108	109	110	111	112	113	114
983	Rangapuram	0	75.6	0	0	0	15.4	0	0	648	280.5	367.5
984	Illapalle	0	36.4	0	0	0	0	0	0	464.6	203.2	261.4
985	Thummalapalle	0	35.7	0	0	0	3.9	0	0	134.4	103.6	30.8
986	Rallakhandrika	0	11.8	0	0	0	8.1	0	0	61.1	61.1	0
987	Biccavolu	0	432	0	0	0	0	0	0	1534	1485	49
988	Balabhadrapuram	0	560.6	0	0	0	0	0	0	1244.4	943.7	300.7
989	Kapavaram	0	273.1	0	0	0	10.3	0	0	799.6	400.4	399.2
990	Komaripalem	0	138.7	0	0	0	0	0	0	546.3	544.1	2.2
991	Tossipudi	0	29.1	0	0	0	0	0	0	128.9	127.9	1
992	Pandalapaka	0	136.5	0	0	0	0	0	0	612.5	609.3	3.2
993	Voolapalle	0	53.9	0	0	0	0	0	0	881.1	881	0.1
994	Konkuduru	0	128.1	0	0	0	0	0	0	645.9	643.3	2.6
995	Arikarevula	0	39.2	0	0	0	0	0	0	242.8	242.8	0
996	Melluru	0	39	0	0	0	0	0	0	251	251	0
Total		0	1989.7	0	0	0	37.7	0	0	8194.6	6776.9	1417.7

**Census of India 2011- Village Directory
Amenities and Land use (As on 2009)**

Name of District : East Godavari

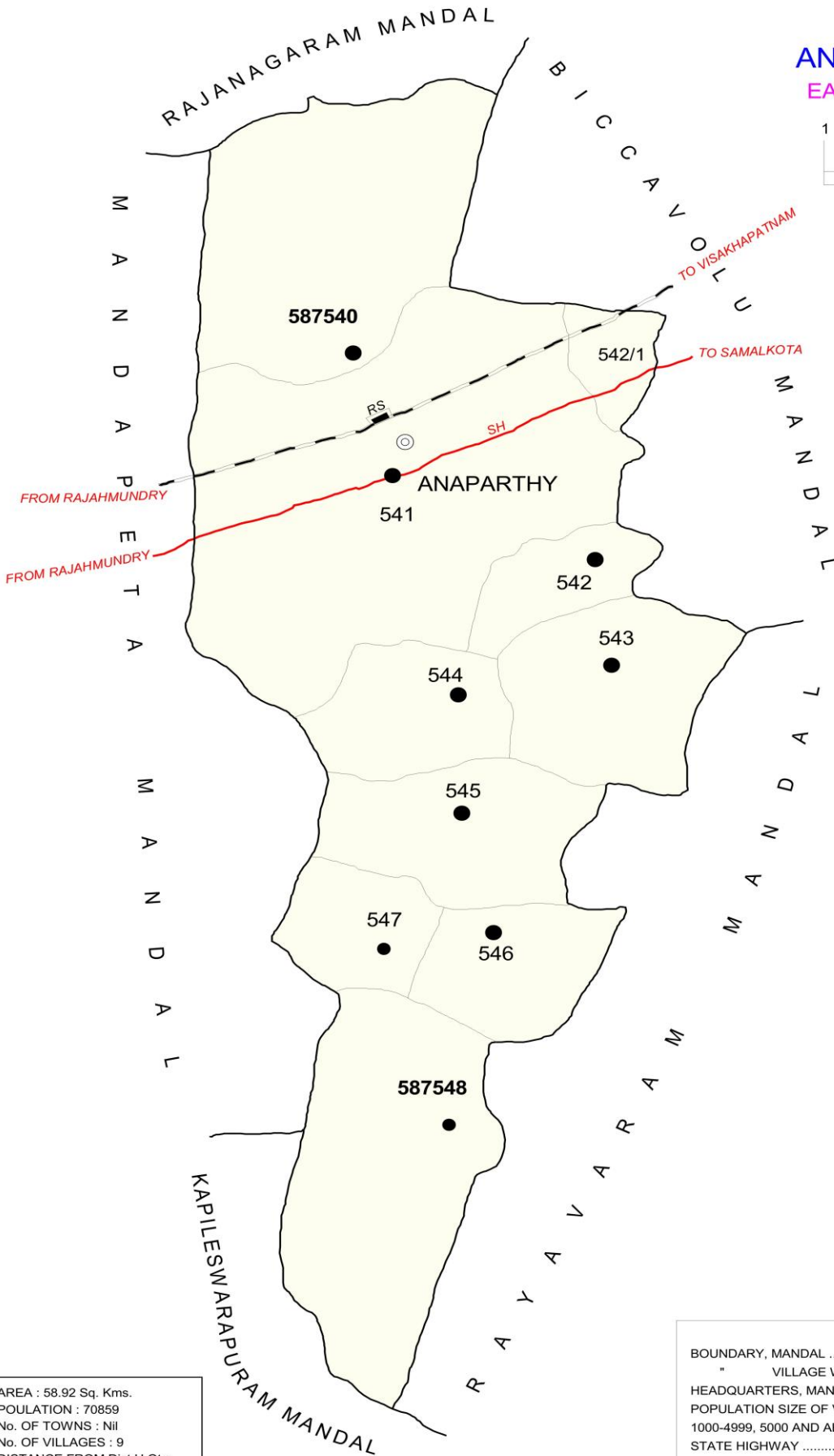
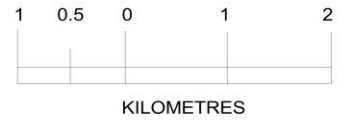
Location Code No.: 545

Name of Mandal Parishad : Biccavolu

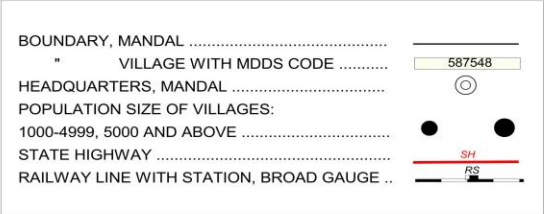
Location Code No.: 0585

Land Use					Name of three most important commodities manufactured			Name of Village	Sl. No.
Area irrigated by source (in hectare).					First	Second	Third		
Canals (C)	Wells/Tube-wells(W/TW)	Tanks/Lakes(T/L)	Water Falls(WF)	Others(O)					
115	116	117	118	119	120	121	122	2	1
0	132.8	147.7	0	0				Rangapuram	983
0	134.4	68.8	0	0				Illapalle	984
0	76.5	27.1	0	0				Thummalapalle	985
0	21.5	39.6	0	0				Rallakhandrika	986
1054.3	200	214.5	0	16.2	Rice			Biccavolu	987
573.7	340	30	0	0	Rice			Balabhadrapuram	988
126.3	274.1	0	0	0				Kapavaram	989
544.1	0	0	0	0				Komaripalem	990
127.9	0	0	0	0				Tossipudi	991
609.3	0	0	0	0	Rice			Pandalapaka	992
881	0	0	0	0				Voolapalle	993
643.3	0	0	0	0	Rice			Konkuduru	994
242.8	0	0	0	0				Arikarevula	995
251	0	0	0	0				Melluru	996
5053.7	1179.3	527.7	0	16					

INDIA
 ANDHRA PRADESH
ANAPARTHY MANDAL
 EAST GODAVARI DISTRICT



AREA : 58.92 Sq. Kms.
 POULATION : 70859
 No. OF TOWNS : Nil
 No. OF VILLAGES : 9
 DISTANCE FROM Dist.H.Qtrs.
 TO MANDAL H.Qtrs. : 45 Kms.



**ALPHABETICAL LIST OF VILLAGES (MANDAL PARISHAD WISE)
EAST GODAVARI DISTRICT**

Sl. No.	Name of Village	2011 Census Location Code No.	2001 Census Location Code No.
1	2	3	4
Name of Mandal Parishad : Anaparthi			
Name of Mandal : Anaparthi (0034)			
1	Anaparthi	2854504917587541	2814003401854900
2	Duppalapudi	2854504917587540	2814003401854800
3	Koppavaram	2854504917587542	2814003401855000
4	Kutukuluru	2854504917587546	2814003401855400
5	Mahendrawada	2854504917587543	2814003401855100
6	Pedaparthi	2854504917587547	2814003401855500
7	Polamuru	2854504917587544	2814003401855200
8	Pulagurtha	2854504917587548	2814003401855600
9	Ramavaram	2854504917587545	2814003401855300

**Census of India 2011- Village Directory
Amenities and Land use (As on 2009)**

Name of District : East Godavari

Location Code No.: 545

Name of Mandal Parishad : Anaparthi

Location Code No.: 0586

Sl. No.	Name of Village	Location code no.	Total area of the village (in hectares rounded up to one decimal place)	Total population (2011 census)	Number of households (2011 census)	Number of educational amenities available (If not available within the village, the distance range code viz; a for < 5 Kms, b for 5-10 Kms and c for 10+ kms of nearest place where facility is available is given).									
						Pre-Primary school (PP)	Primary school (P)	Middle school (M)	Secondary School (S)	Senior Secondary school (SS)	Degree college of arts science & commerce (ASC)	Engineering college(EC)	Medical college (MC)	Management institute (MI)	Polytechnic (Pt)
1	2	3	4	5	6	7	8	9	10	11	12	13	14	15	16
997	Duppalapudi	587540	866	5115	1471	1	3	3	1	1	a	b	c	b	c
998	Anaparthi	587541	1807	26788	7833	6	14	8	8	4	2	b	c	1	c
999	Koppavaram	587542	380	6050	1695	1	3	2	a	a	a	b	c	a	c
1000	Mahendrawada	587543	592	5941	1814	1	6	3	b	b	b	c	c	b	c
1001	Polamuru	587544	382	6041	1774	1	4	1	1	a	a	c	c	a	c
1002	Ramavaram	587545	434	5464	1685	1	3	2	1	1	1	c	c	b	c
1003	Kutukuluru	587546	348	8726	2657	3	5	1	1	b	a	c	c	b	c
1004	Pedaparthi	587547	326	2186	649	a	2	a	b	b	b	c	c	c	c
1005	Pulagurtha	587548	917	4548	1424	5	3	2	1	b	b	b	c	b	c
Total			6052	70859	21002	19	43	22	13	6	3	0	0	1	0

**Census of India 2011- Village Directory
Amenities and Land use (As on 2009)**

Name of District : East Godavari

Location Code No.: 545

Name of Mandal Parishad : Anaparthi

Location Code No.: 0586

Number of educational amenities available (If not available within the village, the distance range code viz; a for <5 Kms, b for 5-10 Kms and c for 10+ kms of nearest place where facility is available is given).				Number of Medical Amenities available. (If not available within the village, the distance range code viz; a for < 5 Kms, b for 5-10 Kms and c for 10+ kms of nearest place where facility is available is given).										Name of Village	Sl. No.	
Vocational training school /ITI	Non-formal training centre (NFTC)	Special school for disabled (SSD)	Others (specify)	Community health centre (CHC)	Primary health centre (PHC)	Primary health sub centre (PHS)	Maternity and child welfare centre (MCW)	T. B. clinic (TBC)	Hospital-allopathic (HA)	Hospital-alternative medicine (HO)	Dispensary (D)	Veterinary hospital (VH)	Mobile health clinic (MHC)			Family welfare centre (FWC)
17	18	19	20	21	22	23	24	25	26	27	28	29	30	31	2	1
b	c	c		a	c	1	c	c	c	c	c	a	1	c	Duppalapudi	997
b	c	c		1	b	4	c	c	c	c	c	1	c	c	Anaparthi	998
a	c	c		a	b	1	c	c	c	c	c	a	1	c	Koppavaram	999
b	c	c		b	b	1	c	c	c	c	c	b	b	c	Mahendrawada	1000
b	c	c		a	a	1	b	c	c	c	c	a	a	c	Polamuru	1001
b	c	c		b	1	1	b	c	c	c	a	1	c	c	Ramavaram	1002
b	c	c		b	1	1	b	c	c	c	1	1	c	c	Kutukuluru	1003
c	c	c		b	a	1	a	c	c	c	a	a	1	c	Pedaparathi	1004
b	b	c		c	a	1	b	c	c	c	b	a	1	c	Pulagurtha	1005
0	0	0	0	1	2	12	0	0	0	0	1	3	4	0		

**Census of India 2011- Village Directory
Amenities and Land use (As on 2009)**

Name of District : East Godavari

Location Code No.: 545

Name of Mandal Parishad : Anaparthi

Location Code No.: 0586

Sl. No.	Name of Village	Number of Non-Government Medical Amenities available.							Availability of drinking water - Yes / No							
		Charitable non Govt. hospital/Nursing home.	Medical practitioner with MBBS Degree	Medical practitioner with other degree	Medical practitioner with no degree	Traditional practitioner and faith healer	Medicine Shop	Others	Tap water (Treated/Untreated)	Well water (Covered / Uncovered well)	Hand Pump	Tube wells / Bore well	Spring	River / Canal	Tank / Pond / Lake	Others
1	2	32	33	34	35	36	37	38	39	40	41	42	43	44	45	46
997	Duppalapudi	0	0	0	0	0	0	0	Yes	No	Yes	Yes	No	No	Yes	No
998	Anaparthi	2	7	5	4	0	14	0	Yes	Yes	Yes	Yes	No	Yes	No	No
999	Koppavaram	2	0	2	0	0	1	0	Yes	Yes	Yes	No	No	Yes	Yes	No
1000	Mahendrawada	0	0	1	1	0	2	0	Yes	No	Yes	Yes	No	No	No	No
1001	Polamuru	0	0	0	0	0	1	0	Yes	No	Yes	No	No	No	Yes	No
1002	Ramavaram	0	1	0	4	0	2	0	Yes	Yes	Yes	Yes	No	Yes	Yes	No
1003	Kutukuluru	0	0	2	1	0	2	0	No	No	Yes	No	No	Yes	Yes	No
1004	Pedaparathi	0	0	0	1	0	0	0	No	No	Yes	No	No	No	No	No
1005	Pulagurtha	0	0	1	5	0	1	0	Yes	No	Yes	No	No	Yes	No	No
Total		4	8	11	16	0	23	0	7	3	9	4	0	5	5	0

**Census of India 2011- Village Directory
Amenities and Land use (As on 2009)**

Name of District : East Godavari

Location Code No.: 545

Name of Mandal Parishad : Anaparthi

Location Code No.: 0586

Availability of toilet & others Yes / No				Communication and transport facilities (If amenities available code -Yes is given except for Village Pin Code ,If not available within the village , the distance range code viz; a for < 5 Kms, b for 5-10 Kms and c for 10+ kms of nearest place where facility is available is given).								Name of Village	Sl. No.
Community toilet including bath.	Community toilet excluding bath.	Rural sanitary mart or sanitary hardware outlet available near the village.	Community bio- gas or recycle of waste for productive use.	Post office(PO)	Sub post office (SPO)	Post & Telegraph office (P&TO)	Village Pin Code	Telephones (Land lines)	Public call office (PCO)	Mobile phone coverage	Internet cafes/ Common service centre (CSC)		
47	48	49	50	51	52	53	54	55	56	57	58	2	1
No	Yes	No	No	a	Yes	a	533342	Yes	Yes	Yes	a	Duppalapudi	997
Yes	No	No	No	Yes	a	Yes	533342	Yes	Yes	Yes	Yes	Anaparthi	998
No	Yes	No	No	a	Yes	a	533346	Yes	Yes	Yes	a	Koppavaram	999
No	Yes	No	No	b	Yes	b	533342	Yes	Yes	Yes	b	Mahendrawada	1000
No	Yes	No	No	a	Yes	a	533342	Yes	Yes	Yes	a	Polamuru	1001
No	Yes	Yes	No	b	Yes	b	533264	Yes	Yes	Yes	b	Ramavaram	1002
No	Yes	Yes	No	Yes	b	b	533264	Yes	Yes	Yes	Yes	Kutukuluru	1003
No	No	Yes	No	Yes	a	a	533264	Yes	Yes	Yes	a	Pedaparthi	1004
No	No	No	No	Yes	a	b	533261	Yes	Yes	Yes	b	Pulagurtha	1005
1	6	3	0	4	5	1		9	9	9	2		

Census of India 2011- Village Directory
Amenities and Land use (As on 2009)

Name of District : East Godavari

Location Code No.: 545

Name of Mandal Parishad : Anaparthi

Location Code No.: 0586

Sl. No.	Name of Village	Communication and transport facilities (If amenities available code -Yes is given except for Village Pin Code, If not available within the village, the distance range code viz; a for < 5 Kms, b for 5-10 Kms and c for 10+ kms of nearest place where facility is available is given).								
		Private courier facility	Bus service (Public & Private)	Railway stations	Auto/Modified Autos	Taxis and Vans	Tractors	Cycle-pulled rickshaws(Manual & Machine driven)	Carts driven by animals	Sea /River ferry service
1	2	59	60	61	62	63	64	65	66	67
997	Duppalapudi	Yes	Yes	a	Yes	Yes	a		Yes	c
998	Anaparthi	Yes	Yes	Yes	Yes	Yes	Yes	Yes	Yes	c
999	Koppavaram	a	Yes	a	a	a	Yes		Yes	c
1000	Mahendrawada	b	Yes	b	Yes	Yes	Yes	Yes	Yes	c
1001	Polamuru	a	Yes	a	Yes	Yes	Yes		Yes	c
1002	Ramavaram	b	Yes	b	Yes	Yes	Yes	Yes	Yes	c
1003	Kutukuluru	b	Yes	b	Yes	Yes	Yes	Yes	Yes	c
1004	Pedaparthi	a	Yes	b	a	a	Yes		Yes	c
1005	Pulagurtha	b	Yes	c	b	b	b		Yes	c
Total		2	9	1	6	6	7	4	9	0

**Census of India 2011- Village Directory
Amenities and Land use (As on 2009)**

Name of District : East Godavari

Location Code No.: 545

Name of Mandal Parishad : Anaparthi

Location Code No.: 0586

Village connected to highways,village roads, banks & credit societies (If amenities available code -Yes is given, If not available within the village , the distance range code viz; a for < 5 Kms, b for 5-10 Kms and c for 10+ kms of nearest place where facility is available is given).												Name of Village	Sl. No.
Connected to national highway(NH)	Connected to state highway(SH)	Connected to major district road (MDR)	Connected to others district road	Pucca roads	Kutchcha roads	Water bounded macadam(WBM) roads	Navigable waterway (river/canal)(NW)	Footpaths (FP)	Commercial & Co-operative Banks	ATM	Agricultural Credit Societies		
68	69	70	71	72	73	74	75	76	77	78	79	2	1
c	a	a	Yes	Yes	Yes	Yes		Yes	a	a	a	Duppalapudi	997
c	Yes	Yes	Yes	Yes	Yes	Yes		Yes	Yes	Yes	Yes	Anaparthi	998
c	a	a	Yes	Yes	Yes	Yes		Yes	a	a	Yes	Koppavaram	999
c	b	Yes	Yes	Yes	Yes	Yes		Yes	Yes	b	Yes	Mahendrawada	1000
c	a	Yes	Yes	Yes	Yes	Yes		Yes	a	a	Yes	Polamuru	1001
c	b	a	Yes	Yes	Yes	Yes		Yes	Yes	b	a	Ramavaram	1002
c	c	Yes	Yes	Yes	Yes	Yes		Yes	a	b	Yes	Kutukuluru	1003
c	c	Yes	Yes	Yes	Yes	Yes		Yes	a	b	a	Pedaparthi	1004
c	c	Yes	Yes	Yes	Yes	Yes		Yes	b	c	Yes	Pulagurtha	1005
0	1	6	9	9	9	9	0	9	3	1	6		

**Census of India 2011- Village Directory
Amenities and Land use (As on 2009)**

Name of District : East Godavari

Location Code No.: 545

Name of Mandal Parishad : Anaparthi

Location Code No.: 0586

Sl. No.	Name of Village	Availability of miscellaneous facilities (If amenities available code -Yes is given, If not available within the village, the distance range code viz; a for < 5 Kms, b for 5-10 Kms and c for 10+ kms of nearest place where facility is available is given).									
		Self-Help Group (SHG)	Public distribution system (PDS) shop	Mandis / Regular market	Weekly Haat	Agricultural marketing society	Integrated Child Development Scheme (Nutritional Centres)	Anganwadi Centre (Nutritional Centres)	Others (Nutritional Centres)	ASHA (Accredited Social Health Activist)	Community centre with/without TV
1	2	80	81	82	83	84	85	86	87	88	89
997	Duppalapudi	Yes	Yes	a	a	a	Yes	Yes	Yes	Yes	a
998	Anaparthi	Yes	Yes	Yes	Yes	Yes	Yes	Yes	Yes	Yes	Yes
999	Koppavaram	Yes	Yes	a	Yes	a	Yes	Yes	Yes	Yes	Yes
1000	Mahendrawada	Yes	Yes	Yes	Yes	b	Yes	Yes	Yes	Yes	b
1001	Polamuru	Yes	Yes	a	Yes	a	Yes	Yes	Yes	Yes	a
1002	Ramavaram	Yes	Yes	b	Yes	b	Yes	Yes	Yes	Yes	b
1003	Kutukuluru	Yes	Yes	Yes	Yes	b	Yes	Yes	Yes	Yes	b
1004	Pedaparathi	Yes	Yes	a	a	a	Yes	Yes	Yes	Yes	b
1005	Pulagurtha	Yes	Yes	b	Yes	Yes	Yes	Yes	Yes	Yes	b
Total		9	9	3	7	2	9	9	9	9	2

**Census of India 2011- Village Directory
Amenities and Land use (As on 2009)**

Name of District : East Godavari

Location Code No.: 545

Name of Mandal Parishad : Anaparthi

Location Code No.: 0586

Availability of miscellaneous facilities (If amenities available code -Yes is given, If not available within the village, the distance range code viz; a for < 5 Kms, b for 5-10 Kms and c for 10+ kms of nearest place where facility is available is given).								Availability of electricity (Yes/No)				Nearest Town		Name of Village	Sl. No.
Sports Field,	Sports Club / Recreation Centre	Cinema / Video Hall	Public Library	Public Reading Room	Newspaper Supply	Assembly Polling station	Birth & Death Registration Office	Power Supply for Domestic Use (ED)	Power Supply for Agricultural Use (EAG)	Power Supply for Commercial Use (EC)	Power Supply for All Uses (EA)	Name	Distance range code i.e. a for <5 Kms, b for 5-10 Kms and c for 10+ kms		
90	91	92	93	94	95	96	97	98	99	100	101	102	103	2	1
a	c	a	a	a	Yes	Yes	Yes	Yes	Yes	Yes	Yes	Mandapeta	c	Duppalapudi	997
Yes	c	Yes	Yes	Yes	Yes	Yes	Yes	Yes	Yes	Yes	Yes	Mandapeta	c	Anaparthi	998
Yes	c	a	a	a	Yes	Yes	Yes	Yes	Yes	Yes	Yes	Mandapeta	c	Koppavaram	999
Yes	c	b	Yes	Yes	Yes	Yes	Yes	Yes	Yes	Yes	Yes	Ramachandrapuram	c	Mahendrawada	1000
Yes	b	a	Yes	Yes	Yes	Yes	Yes	Yes	Yes	Yes	Yes	Mandapeta	b	Polamuru	1001
Yes	b	b	Yes	b	Yes	Yes	Yes	Yes	Yes	Yes	Yes	Mandapeta	b	Ramavaram	1002
Yes	b	b	Yes	Yes	Yes	Yes	Yes	Yes	Yes	Yes	Yes	Mandapeta	b	Kutukuluru	1003
a	a	b	a	a	Yes	Yes	Yes	Yes	Yes	Yes	Yes	Mandapeta	a	Pedaparthi	1004
b	b	c	b	b	Yes	Yes	Yes	Yes	Yes	Yes	Yes	Mandapeta	b	Pulagurtha	1005
6	0	1	5	4	9	9	9	9	9	9	9		0		

**Census of India 2011- Village Directory
Amenities and Land use (As on 2009)**

Name of District : East Godavari

Location Code No.: 545

Name of Mandal Parishad : Anaparthi

Location Code No.: 0586

Sl. No.	Name of Village	Land Use										
		Area under different types of land use (in hectares rounded up to one decimal place)										
		Forests	Area under Non-agricultural Uses	Barren and Un-cultivable land	Permanent Pastures and Other Grazing Lands	Land Under Miscellaneous Tree Crops etc.	Culturable Waste Land	Fallow lands other than current fallows	Current Fallows	Net Area Sown	Total Irrigated Land Area	Total Un-irrigated Land Area
1	2	104	105	106	107	108	109	110	111	112	113	114
997	Duppalapudi	0	134.4	0	0	0	121.5	0	0	610.1	391.5	218.6
998	Anaparthi	0	236.9	0	0	0	93.1	0	0	1477	1088.6	388.4
999	Koppavaram	0	61.5	0	0	0	6.3	0	0	312.2	267.2	45
1000	Mahendrawada	0	24.7	0	0	0	54.9	0	200	312.4	462.2	50.2
1001	Polamuru	0	63.2	0	0	0	0	0	0	318.8	318.8	0
1002	Ramavaram	0	83.4	0	0	0	0	0	0	350.6	350.6	0
1003	Kutukuluru	0	46.2	0	0	0	16.3	0	0	285.5	284.5	1
1004	Pedaparathi	0	51.6	0	0	0	0	0	0	274.4	274.4	0
1005	Pulagurtha	0	87.5	0	0	0	24	0	0	805.5	789.1	16.4
Total		0	789.4	0	0	0	316.1	0	200	4746.5	4226.9	719.6

**Census of India 2011- Village Directory
Amenities and Land use (As on 2009)**

Name of District : East Godavari

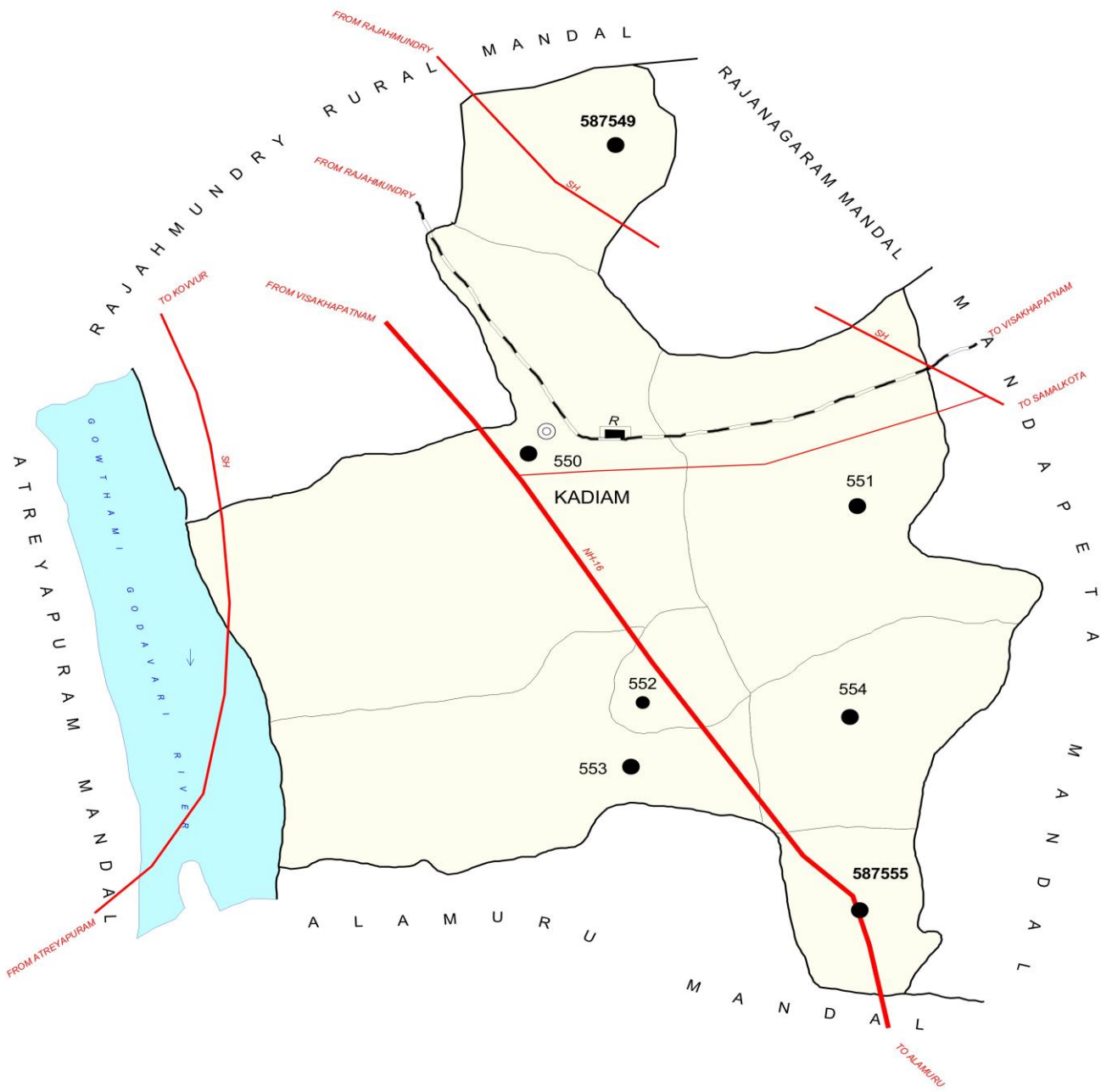
Location Code No.: 545

Name of Mandal Parishad : Anaparthi

Location Code No.: 0586

Land Use					Name of three most important commodities manufactured			Name of Village	Sl. No.
Area irrigated by source (in hectare).					First	Second	Third		
Canals (C)	Wells/Tube-wells(W/TW)	Tanks/Lakes(T/L)	Water Falls(WF)	Others(O)					
115	116	117	118	119	120	121	122	2	1
0	218.6	172.9	0	0				Duppalapudi	997
969.2	59.7	59.7	0	0				Anaparthi	998
191.1	40.5	35.6	0	0				Koppavaram	999
462.2	0	0	0	0				Mahendrawada	1000
318.8	0	0	0	0				Polamuru	1001
350.6	0	0	0	0				Ramavaram	1002
284.5	0	0	0	0				Kutukuluru	1003
274.4	0	0	0	0	Bricks			Pedaparthi	1004
789.1	0	0	0	0	Handlooms			Pulagurtha	1005
3639.9	318.8	268.2	0	0					

INDIA
ANDHRA PRADESH
KADIAM MANDAL
EAST GODAVARI DISTRICT



AREA : 54.84 Sq. Kms.
 POPULATION : 90499
 No. OF TOWNS : Nil
 No. OF VILLAGES : 7
 DISTANCE FROM Dist.H.Qtrs.
 TO MANDAL H.Qtrs. : 60 Kms.

BOUNDARY, MANDAL
" " VILLAGE WITH MDDS CODE	587555
HEADQUARTERS, MANDAL	⊙
POPULATION SIZE OF VILLAGES:	
1000-4999, 5000 AND ABOVE	● ●
NATIONAL HIGHWAY.....	NH-16
STATE HIGHWAY	SH
IMPORTANT METALLED ROADS	RS
RAILWAY LINE WITH STATION, BROAD GAUGE ..	R
RIVER/STREAM	

**ALPHABETICAL LIST OF VILLAGES (MANDAL PARISHAD WISE)
EAST GODAVARI DISTRICT**

Sl. No.	Name of Village	2011 Census Location Code No.	2001 Census Location Code No.
1	2	3	4
Name of Mandal Parishad : Kadium			
Name of Mandal : Kadium (0035)			
1	Damireddipalle	2854504918587552	2814003501856000
2	Dulla	2854504918587555	2814003501856300
3	Jegurupadu	2854504918587551	2814003501855900
4	Kadium	2854504918587550	2814003501855800
5	Muramanda	2854504918587554	2814003501856200
6	Veeravaram	2854504918587553	2814003501856100
7	Vemagiri	2854504918587549	2814003501855700

**Census of India 2011- Village Directory
Amenities and Land use (As on 2009)**

Name of District : East Godavari

Location Code No.: 545

Name of Mandal Parishad : Kadium

Location Code No.: 0587

Sl. No.	Name of Village	Location code no.	Total area of the village (in hectares rounded up to one decimal place)	Total population (2011 census)	Number of households (2011 census)	Number of educational amenities available (If not available within the village, the distance range code viz; a for < 5 Kms, b for 5-10 Kms and c for 10+ kms of nearest place where facility is available is given).									
						Pre-Primary school (PP)	Primary school (P)	Middle school (M)	Secondary School (S)	Senior Secondary school (SS)	Degree college of arts science & commerce (ASC)	Engineering college(EC)	Medical college (MC)	Management institute (MI)	Polytechnic (Pt)
1	2	3	4	5	6	7	8	9	10	11	12	13	14	15	16
1006	Vemagiri	587549	897	14613	3964	4	10	4	2	b	b	c	c	b	b
1007	Kadium	587550	2033	37149	10067	6	13	5	5	2	b	c	c	b	b
1008	Jegurupadu	587551	2538	11570	3375	4	12	4	3	b	c	c	c	c	c
1009	Damireddipalle	587552	1808	2733	747	1	2	a	a	a	b	c	c	c	a
1010	Veeravaram	587553	813	9735	2693	2	9	1	1	a	c	c	c	c	c
1011	Muramanda	587554	756	6566	1916	2	10	1	1	1	b	c	c	c	c
1012	Dulla	587555	443	8133	2398	2	5	2	1	a	b	c	c	c	c
Total			9288	90499	25160	21	61	17	13	3	0	0	0	0	0

**Census of India 2011- Village Directory
Amenities and Land use (As on 2009)**

Name of District : East Godavari

Location Code No.: 545

Name of Mandal Parishad : Kadium

Location Code No.: 0587

Number of educational amenities available (If not available within the village, the distance range code viz; a for <5 Kms, b for 5-10 Kms and c for 10+ kms of nearest place where facility is available is given).				Number of Medical Amenities available. (If not available within the village, the distance range code viz; a for < 5 Kms, b for 5-10 Kms and c for 10+ kms of nearest place where facility is available is given).										Name of Village	Sl. No.	
Vocational training school /ITI	Non-formal training centre (NFTC)	Special school for disabled (SSD)	Others (specify)	Community health centre (CHC)	Primary health centre (PHC)	Primary health sub centre (PHS)	Maternity and child welfare centre (MCW)	T. B. clinic (TBC)	Hospital-allopathic (HA)	Hospital-alternative medicine (HO)	Dispensary (D)	Veterinary hospital (VH)	Mobile health clinic (MHC)			Family welfare centre (FWC)
17	18	19	20	21	22	23	24	25	26	27	28	29	30	31	2	1
b	a	b		a	a	2	b	c	c	c	a	a	1	c	Vemagiri	1006
b	1	b		1	1	6	b	c	c	c	1	1	c	c	Kadium	1007
c	b	c		b	b	2	c	c	c	c	1	b	c	c	Jegurupadu	1008
c	b	b		b	b	b	c	c	c	c	a	b	b	c	Damireddipalle	1009
c	b	c		b	b	2	c	c	c	c	b	b	b	c	Veeravaram	1010
c	b	c		b	b	1	b	c	c	c	1	b	b	c	Muramanda	1011
c	b	c		b	b	2	b	c	c	c	a	b	b	c	Dulla	1012
0	1	0	0	1	1	15	0	0	0	0	3	1	1	0		

**Census of India 2011- Village Directory
Amenities and Land use (As on 2009)**

Name of District : East Godavari

Location Code No.: 545

Name of Mandal Parishad : Kadium

Location Code No.: 0587

Sl. No.	Name of Village	Number of Non-Government Medical Amenities available.							Availability of drinking water - Yes / No								
		Charitable non Govt. hospital/Nursing home.	Medical practitioner with MBBS Degree	Medical practitioner with other degree	Medical practitioner with no degree	Traditional practitioner and faith healer	Medicine Shop	Others	Tap water (Treated/Untreated)	Well water (Covered / Uncovered well)	Hand Pump	Tube wells / Bore well	Spring	River / Canal	Tank / Pond / Lake	Others	
1	2	32	33	34	35	36	37	38	39	40	41	42	43	44	45	46	
1006	Vemagiri	2	0	2	0	0	2	0	Yes	No	Yes	No	No	Yes	No	No	
1007	Kadium	2	0	1	1	0	5	0	Yes	No	Yes	Yes	No	Yes	No	No	
1008	Jegurupadu	1	0	3	0	0	2	0	Yes	No	Yes	Yes	No	Yes	No	No	
1009	Damireddipalle	0	0	0	0	0	1	0	Yes	No	Yes	Yes	No	No	No	No	
1010	Veeravaram	0	0	0	2	0	2	0	Yes	No	Yes	Yes	No	No	No	No	
1011	Muramanda	0	0	0	0	0	1	0	Yes	No	Yes	Yes	No	No	No	No	
1012	Dulla	0	1	0	1	0	2	0	Yes	No	Yes	Yes	No	No	No	No	
Total		5	1	6	4	0	15	0	7	0	7	6	0	3	0	0	

**Census of India 2011- Village Directory
Amenities and Land use (As on 2009)**

Name of District : East Godavari

Location Code No.: 545

Name of Mandal Parishad : Kadium

Location Code No.: 0587

Availability of toilet & others Yes / No				Communication and transport facilities (If amenities available code -Yes is given except for Village Pin Code ,If not available within the village , the distance range code viz; a for < 5 Kms, b for 5-10 Kms and c for 10+ kms of nearest place where facility is available is given).								Name of Village	Sl. No.
Community toilet including bath.	Community toilet excluding bath.	Rural sanitary mart or sanitary hardware outlet available near the village.	Community bio- gas or recycle of waste for productive use.	Post office(PO)	Sub post office (SPO)	Post & Telegraph office (P&TO)	Village Pin Code	Telephones (Land lines)	Public call office (PCO)	Mobile phone coverage	Internet cafes/ Common service centre (CSC)		
47	48	49	50	51	52	53	54	55	56	57	58	2	1
No	Yes	No	No	b	Yes	b	533125	Yes	Yes	Yes	Yes	Vemagiri	1006
Yes	No	No	No	Yes	Yes	Yes	533126	Yes	Yes	Yes	Yes	Kadium	1007
No	Yes	No	No	Yes	Yes	b	533126	Yes	Yes	Yes	Yes	Jegurupadu	1008
No	No	No	No	a	Yes	b	533126	Yes	Yes	Yes	Yes	Damireddipalle	1009
No	Yes	No	No	Yes	Yes	b	533126	Yes	Yes	Yes	Yes	Veeravaram	1010
No	Yes	No	No	Yes	Yes	b	533126	Yes	Yes	Yes	Yes	Muramanda	1011
No	No	No	No	b	Yes	Yes	533234	Yes	Yes	Yes	Yes	Dulla	1012
1	4	0	0	4	7	2		7	7	7	7		

**Census of India 2011- Village Directory
Amenities and Land use (As on 2009)**

Name of District : East Godavari

Location Code No.: 545

Name of Mandal Parishad : Kadium

Location Code No.: 0587

Sl. No.	Name of Village	Communication and transport facilities (If amenities available code -Yes is given except for Village Pin Code, If not available within the village, the distance range code viz; a for < 5 Kms, b for 5-10 Kms and c for 10+ kms of nearest place where facility is available is given).								
		Private courier facility	Bus service (Public & Private)	Railway stations	Auto/Modified Autos	Taxis and Vans	Tractors	Cycle-pulled rickshaws(Manual & Machine driven)	Carts driven by animals	Sea /River ferry service
1	2	59	60	61	62	63	64	65	66	67
1006	Vemagiri	Yes	Yes	b	Yes	Yes	Yes		Yes	c
1007	Kadium	Yes	Yes	Yes	Yes	Yes	Yes	Yes	Yes	c
1008	Jegurupadu	Yes	Yes	a	Yes	b	Yes		Yes	c
1009	Damireddipalle	a	Yes	b	Yes	Yes	Yes		Yes	c
1010	Veeravaram	b	Yes	b	Yes	Yes	Yes	Yes	Yes	c
1011	Muramanda	b	Yes	b	Yes	Yes	Yes		Yes	c
1012	Dulla	b	Yes	b	Yes	Yes	Yes		Yes	c
Total		3	7	1	7	6	7	2	7	0

**Census of India 2011- Village Directory
Amenities and Land use (As on 2009)**

Name of District : East Godavari

Location Code No.: 545

Name of Mandal Parishad : Kadium

Location Code No.: 0587

Village connected to highways,village roads, banks & credit societies (If amenities available code -Yes is given, If not available within the village , the distance range code viz; a for < 5 Kms, b for 5-10 Kms and c for 10+ kms of nearest place where facility is available is given).												Name of Village	Sl. No.
68 Connected to national highway(NH)	69 Connected to state highway(SH)	70 Connected to major district road (MDR)	71 Connected to others district road	72 Pucca roads	73 Kutchcha roads	74 Water bounded macadam(WBM) roads	75 Navigable waterway (river/canal)(NW)	76 Footpaths (FP)	77 Commercial & Co-operative Banks	78 ATM	79 Agricultural Credit Societies		
Yes	a	Yes	Yes	Yes	Yes	Yes		Yes	a	a	Yes	Vemagiri	1006
Yes	Yes	Yes	Yes	Yes	Yes	Yes		Yes	Yes	Yes	Yes	Kadium	1007
a	Yes	Yes	Yes	Yes	Yes	Yes		Yes	b	b	Yes	Jegurupadu	1008
a	a	Yes	Yes	Yes	Yes	b		Yes	b	b	a	Damireddipalle	1009
Yes	b	Yes	Yes	Yes	Yes	Yes		Yes	Yes	a	a	Veeravaram	1010
b	b	Yes	Yes	Yes	Yes	Yes		Yes	Yes	b	Yes	Muramanda	1011
b	b	Yes	Yes	Yes	Yes	Yes		Yes	Yes	b	a	Dulla	1012
3	2	7	7	7	7	6	0	7	4	1	4		

**Census of India 2011- Village Directory
Amenities and Land use (As on 2009)**

Name of District : East Godavari

Location Code No.: 545

Name of Mandal Parishad : Kadium

Location Code No.: 0587

Sl. No.	Name of Village	Availability of miscellaneous facilities (If amenities available code -Yes is given, If not available within the village, the distance range code viz; a for < 5 Kms, b for 5-10 Kms and c for 10+ kms of nearest place where facility is available is given).									
		Self-Help Group (SHG)	Public distribution system (PDS) shop	Mandis / Regular market	Weekly Haat	Agricultural marketing society	Integrated Child Development Scheme (Nutritional Centres)	Anganwadi Centre (Nutritional Centres)	Others (Nutritional Centres)	ASHA (Accredited Social Health Activist)	Community centre with/without TV
1	2	80	81	82	83	84	85	86	87	88	89
1006	Vemagiri	Yes	Yes	Yes	Yes	b	Yes	Yes	Yes	Yes	b
1007	Kadium	Yes	Yes	Yes	Yes	Yes	Yes	Yes	Yes	Yes	Yes
1008	Jegurupadu	Yes	Yes	Yes	Yes	b	Yes	Yes	Yes	Yes	b
1009	Damireddipalle	Yes	Yes	Yes	a	a	Yes	Yes	Yes	Yes	a
1010	Veeravaram	Yes	Yes	Yes	Yes	b	Yes	Yes	Yes	Yes	b
1011	Muramanda	Yes	Yes	Yes	Yes	b	Yes	Yes	Yes	Yes	b
1012	Dulla	Yes	Yes	Yes	Yes	b	Yes	Yes	Yes	Yes	b
Total		7	7	7	6	1	7	7	7	7	1

**Census of India 2011- Village Directory
Amenities and Land use (As on 2009)**

Name of District : East Godavari

Location Code No.: 545

Name of Mandal Parishad : Kadium

Location Code No.: 0587

Availability of miscellaneous facilities (If amenities available code -Yes is given, If not available within the village, the distance range code viz; a for < 5 Kms, b for 5-10 Kms and c for 10+ kms of nearest place where facility is available is given).								Availability of electricity (Yes/No)				Nearest Town		Name of Village	Sl. No.
Sports Field,	Sports Club / Recreation Centre	Cinema / Video Hall	Public Library	Public Reading Room	Newspaper Supply	Assembly Polling station	Birth & Death Registration Office	Power Supply for Domestic Use (ED)	Power Supply for Agricultural Use (EAG)	Power Supply for Commercial Use (EC)	Power Supply for All Uses (EA)	Name	Distance range code i.e. a for <5 Kms, b for 5-10 Kms and c for 10+ kms		
90	91	92	93	94	95	96	97	98	99	100	101	102	103	2	1
Yes	a	b	a	Yes	Yes	Yes	Yes	Yes	Yes	Yes	Yes	Rajahmundry	b	Vemagiri	1006
Yes	c	Yes	Yes	Yes	Yes	Yes	Yes	Yes	Yes	Yes	Yes	Rajahmundry	b	Kadium	1007
Yes	b	b	b	Yes	Yes	Yes	Yes	Yes	Yes	Yes	Yes	Rajahmundry	c	Jegurupadu	1008
a	b	b	a	a	Yes	Yes	Yes	Yes	Yes	Yes	Yes	Mandapeta	c	Damireddipalle	1009
Yes	b	b	b	Yes	Yes	Yes	Yes	Yes	Yes	Yes	Yes	Mandapeta	c	Veeravaram	1010
Yes	c	b	b	Yes	Yes	Yes	Yes	Yes	Yes	Yes	Yes	Mandapeta	c	Muramanda	1011
Yes	c	Yes	b	Yes	Yes	Yes	Yes	Yes	Yes	Yes	Yes	Mandapeta	c	Dulla	1012
6	0	2	1	6	7	7	7	7	7	7	7		0		

**Census of India 2011- Village Directory
Amenities and Land use (As on 2009)**

Name of District : East Godavari

Location Code No.: 545

Name of Mandal Parishad : Kadium

Location Code No.: 0587

Sl. No.	Name of Village	Land Use										
		Area under different types of land use (in hectares rounded up to one decimal place)										
		Forests	Area under Non-agricultural Uses	Barren and Un-cultivable land	Permanent Pastures and Other Grazing Lands	Land Under Miscellaneous Tree Crops etc.	Culturable Waste Land	Fallow lands other than current fallows	Current Fallows	Net Area Sown	Total Irrigated Land Area	Total Un-irrigated Land Area
1	2	104	105	106	107	108	109	110	111	112	113	114
1006	Vemagiri	0	301	118	11	0	0	0	0	467	420	47
1007	Kadium	0	392	0	0	0	0	0	0	1641	1480	161
1008	Jegurupadu	0	714	131	9	2	244	31	0	1407	1285	153
1009	Damireddipalle	0	33	0	0	0	1628	0	0	147	129	18
1010	Veeravaram	0	211	0	0	2	9	0	0	591	574	17
1011	Muramanda	0	29	0	0	0	0	0	0	727	644	83
1012	Dulla	0	22	0	7	0	0	0	0	414	354	60
Total		0	1702	249	27	4	1881	31	0	5394	4886	539

**Census of India 2011- Village Directory
Amenities and Land use (As on 2009)**

Name of District : East Godavari

Location Code No.: 545

Name of Mandal Parishad : Kadium

Location Code No.: 0587

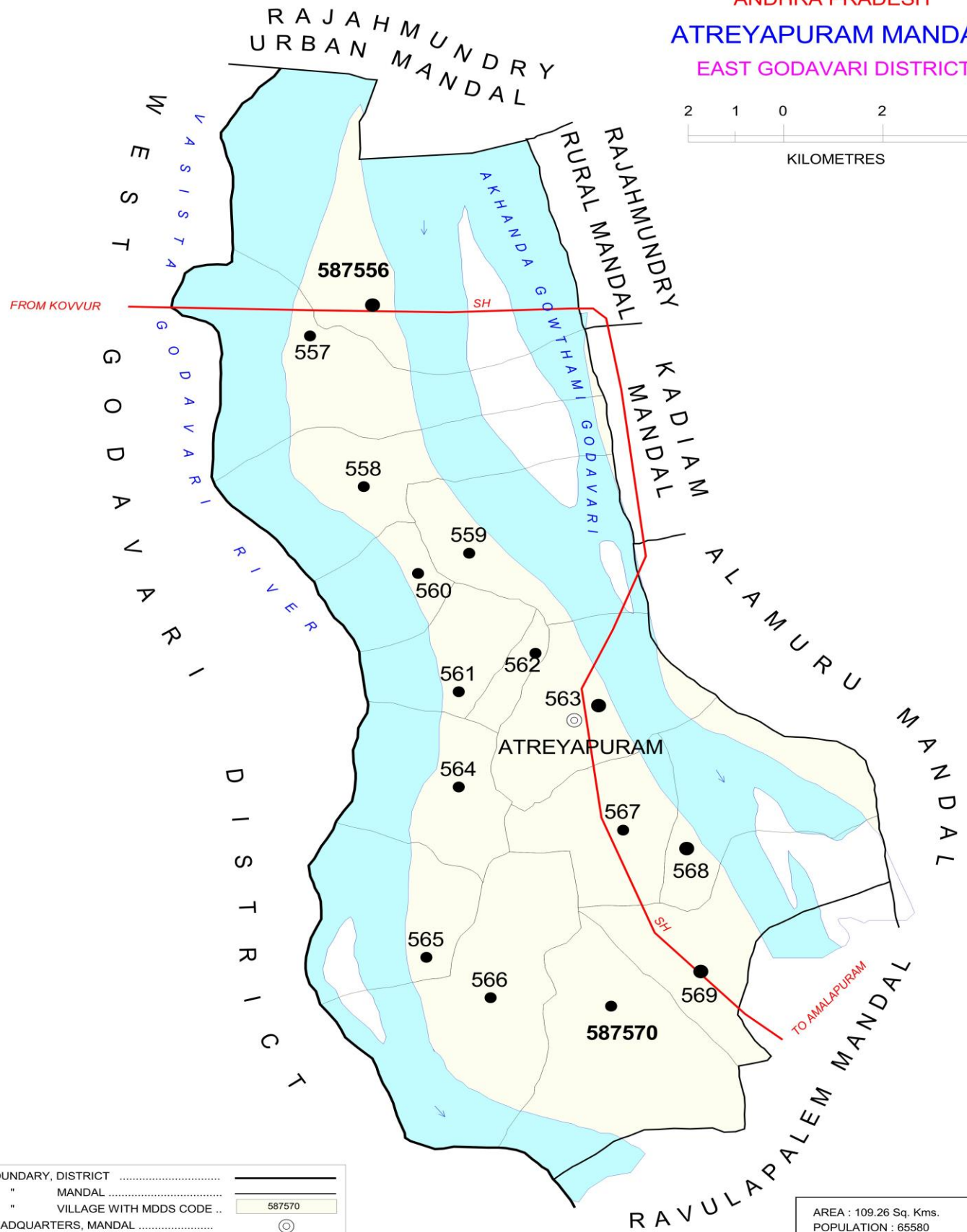
Land Use					Name of three most important commodities manufactured			Name of Village	Sl. No.
Area irrigated by source (in hectare).					First	Second	Third		
Canals (C)	Wells/Tube-wells(W/TW)	Tanks/Lakes(T/L)	Water Falls(WF)	Others(O)					
115	116	117	118	119	120	121	122	2	1
0	330	90	0	0	Soft Drinks			Vemagiri	1006
690	790	0	0	0	Cable Wires			Kadium	1007
926	359	0	0	0	Paper			Jegurupadu	1008
20	109	0	0	0				Damireddipalle	1009
74	500	0	0	0	Cloth & Sarees			Veeravaram	1010
600	44	0	0	0	Rice	Clothes		Muramanda	1011
240	114	0	0	0	Rice	Clothes		Dulla	1012
2550	2246	90	0	0					

INDIA

ANDHRA PRADESH

ATREYAPURAM MANDAL

EAST GODAVARI DISTRICT



BOUNDARY, DISTRICT	
" MANDAL	
" VILLAGE WITH MDDS CODE ..	587570
HEADQUARTERS, MANDAL	
POPULATION SIZE OF VILLAGES:	
1000-4999, 5000 AND ABOVE	
STATE HIGHWAY	
RIVER/STREAM	

AREA : 109.26 Sq. Kms.
POPULATION : 65580
No. OF TOWNS : Nil
No. OF VILLAGES : 15
DISTANCE FROM Dist.H.Qtrs.
TO MANDAL H.Qtrs. : 60 Kms.

**ALPHABETICAL LIST OF VILLAGES (MANDAL PARISHAD WISE)
EAST GODAVARI DISTRICT**

Sl. No.	Name of Village	2011 Census Location Code No.	2001 Census Location Code No.
1	2	3	4
Name of Mandal Parishad : Atreyapuram			
Name of Mandal : Atreyapuram (0036)			
1	Ankampalem	2854504919587568	2814003601857600
2	Atreyapuram	2854504919587563	2814003601857100
3	Kattunga	2854504919587564	2814003601857200
4	Lolla	2854504919587565	2814003601857300
5	Merlapalem	2854504919587570	2814003601857800
6	Narkedimilli	2854504919587567	2814003601857500
7	Peravaram	2854504919587556	2814003601856400
8	Pulidindi	2854504919587560	2814003601856800
9	Rajavaram	2854504919587557	2814003601856500
10	Ryali	2854504919587569	2814003601857700
11	Utchili	2854504919587562	2814003601857000
12	Vadapalle	2854504919587566	2814003601857400
13	Vaddiparru	2854504919587559	2814003601856700
14	Valicheru	2854504919587558	2814003601856600
15	Vasanthawada	2854504919587561	2814003601856900

**Census of India 2011- Village Directory
Amenities and Land use (As on 2009)**

Name of District : East Godavari

Location Code No.: 545

Name of Mandal Parishad : Atreyapuram

Location Code No.: 0588

Sl. No.	Name of Village	Location code no.	Total area of the village (in hectares rounded up to one decimal place)	Total population (2011 census)	Number of households (2011 census)	Number of educational amenities available (If not available within the village, the distance range code viz; a for < 5 Kms, b for 5-10 Kms and c for 10+ kms of nearest place where facility is available is given).									
						Pre-Primary school (PP)	Primary school (P)	Middle school (M)	Secondary School (S)	Senior Secondary school (SS)	Degree college of arts science & commerce (ASC)	Engineering college(EC)	Medical college (MC)	Management institute (MI)	Polytechnic (Pt)
1	2	3	4	5	6	7	8	9	10	11	12	13	14	15	16
1013	Peravaram	587556	1034	6763	1909	1	4	1	1	b	c	c	c	c	c
1014	Rajavaram	587557	359	2803	746	a	4	1	a	b	c	c	c	c	c
1015	Valicheru	587558	638	4627	1291	2	4	1	1	b	b	c	c	c	c
1016	Vaddiparru	587559	563	3176	909	b	2	1	a	b	b	c	c	c	c
1017	Pulidindi	587560	183	1297	408	a	2	a	b	a	a	c	c	c	c
1018	Vasanthawada	587561	346	2044	684	a	2	a	a	a	a	c	c	c	c
1019	Utchili	587562	157	2653	832	1	1	a	a	a	a	c	c	c	c
1020	Atreyapuram	587563	567	6022	1813	1	5	2	2	2	1	c	c	c	c
1021	Kattunga	587564	527	3860	1218	a	5	a	a	a	a	a	c	c	c
1022	Lolla	587565	607	3950	1139	2	4	1	1	a	a	c	c	c	c
1023	Vadapalle	587566	291	2481	720	a	3	1	1	b	b	c	c	c	c
1024	Narkedimilli	587567	497	3446	976	a	2	a	a	b	b	c	c	c	c
1025	Ankampalem	587568	1013	5275	1545	3	8	4	4	b	b	c	c	c	c
1026	Ryali	587569	950	13123	3763	1	11	2	2	b	b	c	c	c	c
1027	Merlapalem	587570	673	4060	1214	1	5	1	1	b	b	c	c	c	c
Total			8405	65580	19167	12	62	15	13	2	1	0	0	0	0

**Census of India 2011- Village Directory
Amenities and Land use (As on 2009)**

Name of District : East Godavari

Location Code No.: 545

Name of Mandal Parishad : Atreyapuram

Location Code No.: 0588

Number of educational amenities available (If not available within the village, the distance range code viz; a for <5 Kms, b for 5-10 Kms and c for 10+ kms of nearest place where facility is available is given).				Number of Medical Amenities available. (If not available within the village, the distance range code viz; a for < 5 Kms, b for 5-10 Kms and c for 10+ kms of nearest place where facility is available is given).										Name of Village	Sl. No.	
Vocational training school /ITI	Non-formal training centre (NFTC)	Special school for disabled (SSD)	Others (specify)	Community health centre (CHC)	Primary health centre (PHC)	Primary health sub centre (PHS)	Maternity and child welfare centre (MCW)	T. B. clinic (TBC)	Hospital-allopathic (HA)	Hospital-alternative medicine (HO)	Dispensary (D)	Veterinary hospital (VH)	Mobile health clinic (MHC)			Family welfare centre (FWC)
17	18	19	20	21	22	23	24	25	26	27	28	29	30	31	2	1
c	c	c		c	c	2	c	c	c	c	c	1	1	c	Peravaram	1013
c	c	c		c	c	a	c	c	c	c	c	a	1	c	Rajavaram	1014
c	c	c		b	b	1	c	c	c	c	c	1	1	c	Valicheru	1015
c	c	c		c	b	a	c	c	c	c	c	b	1	c	Vaddiparru	1016
c	c	c		c	a	1	c	c	c	c	c	a	1	c	Pulidindi	1017
c	c	c		c	a	a	c	c	c	c	c	a	1	c	Vasanthawada	1018
c	c	c		c	a	1	c	c	c	c	c	a	1	c	Utchili	1019
c	c	c		c	1	2	c	c	c	c	c	1	c	c	Atreyapuram	1020
c	c	c		c	a	1	c	c	c	c	c	a	1	c	Kattunga	1021
c	c	c		c	a	1	c	c	c	c	c	a	1	c	Lolla	1022
c	c	c		c	b	a	c	c	c	c	c	b	1	c	Vadapalle	1023
c	c	c		c	b	1	c	c	c	c	c	b	1	c	Narkedimilli	1024
c	c	c		c	a	1	c	c	c	c	c	1	1	c	Ankampalem	1025
c	c	c		c	1	2	c	c	c	c	c	1	c	c	Ryali	1026
c	c	c		c	b	1	c	c	c	c	c	b	1	c	Merlapalem	1027
0	0	0	0	0	2	14	0	0	0	0	0	5	13	0		

**Census of India 2011- Village Directory
Amenities and Land use (As on 2009)**

Name of District : East Godavari

Location Code No.: 545

Name of Mandal Parishad : Atreyapuram

Location Code No.: 0588

Sl. No.	Name of Village	Number of Non-Government Medical Amenities available.							Availability of drinking water - Yes / No								
		Charitable non Govt. hospital/Nursing home.	Medical practitioner with MBBS Degree	Medical practitioner with other degree	Medical practitioner with no degree	Traditional practitioner and faith healer	Medicine Shop	Others	Tap water (Treated/Untreated)	Well water (Covered / Uncovered well)	Hand Pump	Tube wells / Bore well	Spring	River / Canal	Tank / Pond / Lake	Others	
1	2	32	33	34	35	36	37	38	39	40	41	42	43	44	45	46	
1013	Peravaram	0	0	0	3	0	2	0	Yes	Yes	Yes	Yes	No	Yes	No	No	
1014	Rajavaram	0	0	0	3	0	2	0	Yes	Yes	Yes	Yes	No	Yes	No	No	
1015	Valicheru	0	0	0	3	0	2	0	Yes	Yes	Yes	Yes	No	Yes	No	No	
1016	Vaddiparru	0	0	0	2	0	0	0	Yes	Yes	Yes	Yes	No	Yes	No	No	
1017	Pulidindi	0	0	0	2	0	0	0	Yes	Yes	Yes	Yes	No	Yes	No	No	
1018	Vasanthawada	0	0	0	1	0	0	0	Yes	Yes	Yes	Yes	No	Yes	No	No	
1019	Utchili	0	0	0	2	0	1	0	Yes	Yes	Yes	Yes	No	Yes	No	No	
1020	Atreyapuram	0	0	0	2	0	2	0	Yes	Yes	Yes	Yes	No	Yes	No	No	
1021	Kattunga	0	0	0	4	0	2	0	Yes	Yes	Yes	Yes	No	Yes	No	No	
1022	Lolla	0	0	0	4	0	0	0	Yes	No	Yes	Yes	No	Yes	No	No	
1023	Vadapalle	0	0	0	1	0	1	0	Yes	Yes	Yes	Yes	No	Yes	No	No	
1024	Narkedimilli	0	0	0	2	0	1	0	Yes	Yes	Yes	Yes	No	Yes	No	No	
1025	Ankampalem	0	0	0	3	0	2	0	Yes	Yes	Yes	Yes	No	Yes	No	No	
1026	Ryali	0	0	0	4	0	4	0	Yes	Yes	Yes	Yes	No	Yes	No	No	
1027	Merlapalem	0	0	0	2	0	0	0	Yes	Yes	Yes	Yes	No	Yes	No	No	
Total		0	0	0	38	0	19	0	15	14	15	15	0	15	0	0	

**Census of India 2011- Village Directory
Amenities and Land use (As on 2009)**

Name of District : East Godavari

Location Code No.: 545

Name of Mandal Parishad : Atreyapuram

Location Code No.: 0588

Availability of toilet & others Yes / No				Communication and transport facilities (If amenities available code -Yes is given except for Village Pin Code ,If not available within the village , the distance range code viz; a for < 5 Kms, b for 5-10 Kms and c for 10+ kms of nearest place where facility is available is given).								Name of Village	Sl. No.
Community toilet including bath.	Community toilet excluding bath.	Rural sanitary mart or sanitary hardware outlet available near the village.	Community bio- gas or recycle of waste for productive use.	Post office(PO)	Sub post office (SPO)	Post & Telegraph office (P&TO)	Village Pin Code	Telephones (Land lines)	Public call office (PCO)	Mobile phone coverage	Internet cafes/ Common service centre (CSC)		
47	48	49	50	51	52	53	54	55	56	57	58	2	1
No	Yes	No	No	b	Yes	b	533235	Yes	Yes	Yes	b	Peravaram	1013
No	No	No	No	b	Yes	b	533235	Yes	Yes	Yes	b	Rajavaram	1014
No	Yes	No	No	b	Yes	b	533235	Yes	Yes	Yes	b	Valicheru	1015
No	Yes	No	No	b	Yes	b	533235	Yes	Yes	Yes	b	Vaddiparru	1016
No	No	No	No	a	Yes	a	533235	Yes	Yes	Yes	a	Pulidindi	1017
No	No	No	No	a	Yes	a	533235	Yes	Yes	Yes	a	Vasanthawada	1018
No	No	No	No	a	Yes	a	533235	Yes	Yes	Yes	a	Utchili	1019
No	Yes	No	No	Yes	Yes	Yes	533235	Yes	Yes	Yes	Yes	Atreyapuram	1020
No	Yes	No	No	a	Yes	a	533235	Yes	Yes	Yes	a	Kattunga	1021
No	Yes	No	No	a	Yes	a	533237	Yes	Yes	Yes	a	Lolla	1022
No	No	No	No	b	Yes	b	533237	Yes	Yes	Yes	b	Vadapalle	1023
No	Yes	No	No	b	Yes	b	533236	Yes	Yes	Yes	b	Narkedimilli	1024
No	Yes	No	No	b	Yes	a	533235	Yes	Yes	Yes	b	Ankampalem	1025
No	Yes	No	No	b	Yes	Yes	533236	Yes	Yes	Yes	Yes	Ryali	1026
No	No	No	No	b	Yes	b	533236	Yes	Yes	Yes	b	Merlapalem	1027
0	9	0	0	1	15	2		15	15	15	2		

**Census of India 2011- Village Directory
Amenities and Land use (As on 2009)**

Name of District : East Godavari

Location Code No.: 545

Name of Mandal Parishad : Atreyapuram

Location Code No.: 0588

Sl. No.	Name of Village	Communication and transport facilities (If amenities available code -Yes is given except for Village Pin Code, If not available within the village, the distance range code viz; a for < 5 Kms, b for 5-10 Kms and c for 10+ kms of nearest place where facility is available is given).								
		Private courier facility	Bus service (Public & Private)	Railway stations	Auto/Modified Autos	Taxis and Vans	Tractors	Cycle-pulled rickshaws(Manual & Machine driven)	Carts driven by animals	Sea /River ferry service
1	2	59	60	61	62	63	64	65	66	67
1013	Peravaram	b	Yes	c	Yes	Yes	Yes		Yes	c
1014	Rajavaram	b	Yes	c	Yes	a	Yes		Yes	c
1015	Valicheru	c	Yes	c	Yes	a	Yes		Yes	c
1016	Vaddiparru	c	Yes	c	Yes	Yes	Yes	Yes	Yes	c
1017	Pulidindi	c	Yes	c	Yes	a	Yes	Yes	Yes	c
1018	Vasanthawada	c	Yes	c	Yes	Yes	Yes	Yes	Yes	c
1019	Utchili	b	Yes	b	Yes	a	a		Yes	c
1020	Atreyapuram	b	Yes	c	Yes	Yes	Yes	Yes	Yes	c
1021	Kattunga	c	Yes	c	Yes	Yes	Yes		Yes	c
1022	Lolla	b	Yes	c	Yes	a	a		Yes	c
1023	Vadapalle	b	Yes	c	Yes	b	b		Yes	c
1024	Narkedimilli	c	Yes	c	Yes	Yes	Yes		Yes	c
1025	Ankampalem	b	Yes	c	Yes	Yes	Yes		Yes	c
1026	Ryali	b	Yes	c	Yes	Yes	Yes	Yes	Yes	c
1027	Merlapalem	b	Yes	c	Yes	b	Yes		Yes	c
Total		0	15	0	15	8	12	5	15	0

**Census of India 2011- Village Directory
Amenities and Land use (As on 2009)**

Name of District : East Godavari

Location Code No.: 545

Name of Mandal Parishad : Atreyapuram

Location Code No.: 0588

Village connected to highways,village roads, banks & credit societies (If amenities available code -Yes is given, If not available within the village , the distance range code viz; a for < 5 Kms, b for 5-10 Kms and c for 10+ kms of nearest place where facility is available is given).												Name of Village	Sl. No.
Connected to national highway(NH)	Connected to state highway(SH)	Connected to major district road (MDR)	Connected to others district road	Pucca roads	Kutchcha roads	Water bounded macadam(WBM) roads	Navigable waterway (river/canal)(NW)	Footpaths (FP)	Commercial & Co-operative Banks	ATM	Agricultural Credit Societies		
68	69	70	71	72	73	74	75	76	77	78	79	2	1
c	b	Yes	Yes	Yes	Yes	Yes		Yes	b	b	Yes	Peravaram	1013
c	b	Yes	Yes	Yes	Yes	b		Yes	b	b	Yes	Rajavaram	1014
c	c	Yes	Yes	Yes	Yes	Yes		Yes	b	b	b	Valicheru	1015
c	Yes	Yes	Yes	Yes	Yes	Yes		Yes	b	b	Yes	Vaddiparru	1016
c	c	Yes	Yes	Yes	Yes	c		Yes	Yes	a	Yes	Pulidindi	1017
c	c	Yes	Yes	Yes	Yes	b		Yes	a	a	a	Vasanthawada	1018
c	b	Yes	Yes	Yes	Yes	b		Yes	a	a	Yes	Utchili	1019
b	Yes	Yes	Yes	Yes	Yes	Yes		Yes	Yes	Yes	Yes	Atreyapuram	1020
c	b	Yes	Yes	Yes	Yes	Yes		Yes	a	a	a	Kattunga	1021
b	b	Yes	Yes	Yes	Yes	Yes		Yes	a	a	Yes	Lolla	1022
b	b	Yes	Yes	Yes	Yes	b		Yes	b	b	b	Vadapalle	1023
c	Yes	Yes	Yes	Yes	Yes	Yes		Yes	b	b	b	Narkedimilli	1024
b	b	Yes	Yes	Yes	Yes	Yes		Yes	a	b	a	Ankampalem	1025
b	Yes	Yes	Yes	Yes	Yes	Yes		Yes	Yes	b	Yes	Ryali	1026
b	b	Yes	Yes	Yes	Yes	Yes		Yes	b	b	b	Merlapalem	1027
0	4	15	15	15	15	10	0	15	3	1	8		

**Census of India 2011- Village Directory
Amenities and Land use (As on 2009)**

Name of District : East Godavari

Location Code No.: 545

Name of Mandal Parishad : Atreyapuram

Location Code No.: 0588

Sl. No.	Name of Village	Availability of miscellaneous facilities (If amenities available code -Yes is given, If not available within the village, the distance range code viz; a for < 5 Kms, b for 5-10 Kms and c for 10+ kms of nearest place where facility is available is given).									
		Self-Help Group (SHG)	Public distribution system (PDS) shop	Mandis / Regular market	Weekly Haat	Agricultural marketing society	Integrated Child Development Scheme (Nutritional Centres)	Anganwadi Centre (Nutritional Centres)	Others (Nutritional Centres)	ASHA (Accredited Social Health Activist)	Community centre with/without TV
1	2	80	81	82	83	84	85	86	87	88	89
1013	Peravaram	Yes	Yes	b	b	b	Yes	Yes	Yes	Yes	Yes
1014	Rajavaram	Yes	Yes	b	b	b	Yes	Yes	Yes	Yes	a
1015	Valicheru	Yes	Yes	c	c	c	Yes	Yes	Yes	Yes	a
1016	Vaddiparru	Yes	Yes	c	c	c	Yes	Yes	Yes	Yes	a
1017	Pulidindi	Yes	Yes	c	c	c	Yes	Yes	Yes	Yes	a
1018	Vasanthawada	Yes	Yes	c	c	c	Yes	Yes	Yes	Yes	a
1019	Utchili	Yes	Yes	b	b	b	Yes	Yes	Yes	Yes	a
1020	Atreyapuram	Yes	Yes	b	b	b	Yes	Yes	Yes	Yes	Yes
1021	Kattunga	Yes	Yes	c	c	c	Yes	Yes	Yes	Yes	a
1022	Lolla	Yes	Yes	b	b	b	Yes	Yes	Yes	Yes	a
1023	Vadapalle	Yes	Yes	b	b	b	Yes	Yes	Yes	Yes	b
1024	Narkedimilli	Yes	Yes	b	b	b	Yes	Yes	Yes	Yes	b
1025	Ankampalem	Yes	Yes	b	b	b	Yes	Yes	Yes	Yes	b
1026	Ryali	Yes	Yes	Yes	Yes	Yes	Yes	Yes	Yes	Yes	Yes
1027	Merlapalem	Yes	Yes	b	b	b	Yes	Yes	Yes	Yes	a
Total		15	15	1	1	1	15	15	15	15	3

**Census of India 2011- Village Directory
Amenities and Land use (As on 2009)**

Name of District : East Godavari

Location Code No.: 545

Name of Mandal Parishad : Atreyapuram

Location Code No.: 0588

Availability of miscellaneous facilities (If amenities available code -Yes is given, If not available within the village, the distance range code viz; a for < 5 Kms, b for 5-10 Kms and c for 10+ kms of nearest place where facility is available is given).								Availability of electricity (Yes/No)				Nearest Town		Name of Village	Sl. No.
Sports Field,	Sports Club / Recreation Centre	Cinema / Video Hall	Public Library	Public Reading Room	Newspaper Supply	Assembly Polling station	Birth & Death Registration Office	Power Supply for Domestic Use (ED)	Power Supply for Agricultural Use (EAG)	Power Supply for Commercial Use (EC)	Power Supply for All Uses (EA)	Name	Distance range code i.e. a for <5 Kms, b for 5-10 Kms and c for 10+ kms		
90	91	92	93	94	95	96	97	98	99	100	101	102	103	2	1
Yes	b	b	Yes	Yes	Yes	Yes	Yes	Yes	Yes	Yes	Yes	Rajahmundry	c	Peravaram	1013
Yes	b	b	a	a	Yes	Yes	Yes	Yes	Yes	Yes	Yes	Rajahmundry	c	Rajavaram	1014
Yes	b	b	a	Yes	Yes	Yes	Yes	Yes	Yes	Yes	Yes	Rajahmundry	c	Valicheru	1015
Yes	b	b	a	a	Yes	Yes	Yes	Yes	Yes	Yes	Yes	Rajahmundry	c	Vaddiparru	1016
Yes	a	a	a	a	Yes	Yes	Yes	Yes	Yes	Yes	Yes	Rajahmundry	c	Pulidindi	1017
Yes	a	a	a	a	Yes	Yes	Yes	Yes	Yes	Yes	Yes	Rajahmundry	c	Vasanthawada	1018
Yes	a	a	a	Yes	Yes	Yes	Yes	Yes	Yes	Yes	Yes	Rajahmundry	c	Utchili	1019
Yes	c	Yes	Yes	Yes	Yes	Yes	Yes	Yes	Yes	Yes	Yes	Rajahmundry	c	Atreyapuram	1020
a	a	a	a	a	Yes	Yes	Yes	Yes	Yes	Yes	Yes	Rajahmundry	c	Kattunga	1021
Yes	a	a	a	a	Yes	Yes	Yes	Yes	Yes	Yes	Yes	Rajahmundry	c	Lolla	1022
b	b	b	b	b	Yes	Yes	Yes	Yes	Yes	Yes	Yes	Rajahmundry	c	Vadapalle	1023
b	b	b	b	Yes	Yes	Yes	Yes	Yes	Yes	Yes	Yes	Rajahmundry	c	Narkedimilli	1024
Yes	b	b	a	Yes	Yes	Yes	Yes	Yes	Yes	Yes	Yes	Rajahmundry	c	Ankampalem	1025
Yes	b	b	b	Yes	Yes	Yes	Yes	Yes	Yes	Yes	Yes	Rajahmundry	c	Ryali	1026
b	b	b	b	b	Yes	Yes	Yes	Yes	Yes	Yes	Yes	Rajahmundry	c	Merlapalem	1027
11	0	1	2	7	15	15	15	15	15	15	15		0		

**Census of India 2011- Village Directory
Amenities and Land use (As on 2009)**

Name of District : East Godavari

Location Code No.: 545

Name of Mandal Parishad : Atreyapuram

Location Code No.: 0588

Sl. No.	Name of Village	Land Use										
		Area under different types of land use (in hectares rounded up to one decimal place)										
1	2	104	105	106	107	108	109	110	111	112	113	114
		Forests	Area under Non-agricultural Uses	Barren and Un-cultivable land	Permanent Pastures and Other Grazing Lands	Land Under Miscellaneous Tree Crops etc.	Culturable Waste Land	Fallow lands other than current fallows	Current Fallows	Net Area Sown	Total Irrigated Land Area	Total Un-irrigated Land Area
1013	Peravaram	0	606.4	0	0	0	0	0	0	427.6	405.4	22.2
1014	Rajavaram	0	102.6	0	0	0	0	0	0	256.4	242.7	13.7
1015	Valicheru	0	200	0	0	0	0	0	0	438	419.8	18.2
1016	Vaddiparru	0	163	0	0	0	0	0	0	400	385	15
1017	Pulidindi	0	40.4	0	0	0	0	0	0	142.6	134.5	8.1
1018	Vasanthawada	0	107.1	0	0	0	0	0	0	238.9	225.8	13.1
1019	Utchili	0	33.2	0	0	0	0	0	0	123.8	123.8	0
1020	Atreyapuram	0	138.6	0	0	0	0	0	0	428.4	384	44.4
1021	Kattunga	0	166.8	0	0	0	28.2	0	0	332	303.7	28.3
1022	Lolla	0	94	0	0	0	0	0	0	513	513	0
1023	Vadapalle	0	62.7	0	0	0	0	0	0	228.3	189.8	38.5
1024	Narkedimilli	0	101.2	0	0	0	0	0	0	395.8	380.2	15.6
1025	Ankampalem	0	109.5	0	0	0	174.4	0	0	729.1	690.3	38.8
1026	Ryali	0	200	0	0	0	0	0	0	750	717.8	32.2
1027	Merlapalem	0	159.5	0	0	0	0	0	0	513.5	477.1	36.4
Total		0	2285	0	0	0	202.6	0	0	5917.4	5592.9	324.5

**Census of India 2011- Village Directory
Amenities and Land use (As on 2009)**

Name of District : East Godavari

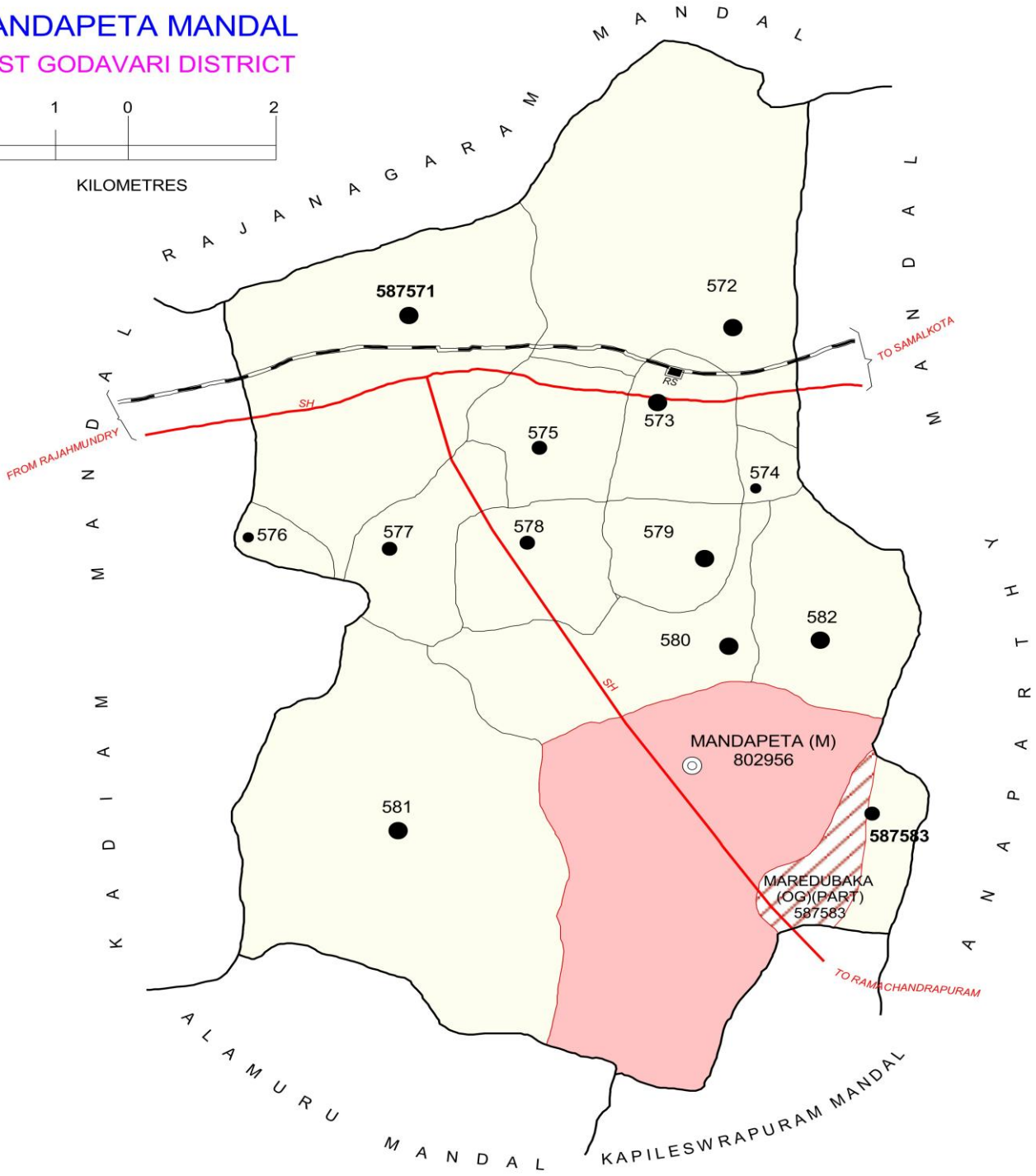
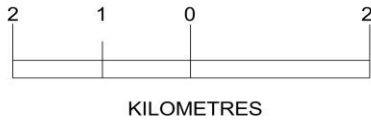
Location Code No.: 545

Name of Mandal Parishad : Atreyapuram

Location Code No.: 0588

Land Use					Name of three most important commodities manufactured			Name of Village	Sl. No.
Area irrigated by source (in hectare).					First	Second	Third		
Canals (C)	Wells/Tube-wells(W/TW)	Tanks/Lakes(T/L)	Water Falls(WF)	Others(O)					
115	116	117	118	119	120	121	122	2	1
179	226.4	0	0	0				Peravaram	1013
208	34.7	0	0	0				Rajavaram	1014
232	187.8	0	0	0				Valicheru	1015
321	64	0	0	0				Vaddiparru	1016
96.4	38.1	0	0	0				Pulidindi	1017
222	3.8	0	0	0				Vasanthawada	1018
109	14.8	0	0	0				Utchili	1019
0	174	210	0	0				Atreyapuram	1020
51.7	252	0	0	0				Kattunga	1021
315	198	0	0	0				Lolla	1022
91.8	98	0	0	0				Vadapalle	1023
130.2	250	0	0	0				Narkedimilli	1024
450.3	240	0	0	0				Ankampalem	1025
472.2	245.6	0	0	0				Ryali	1026
389.1	88	0	0	0				Merlapalem	1027
3267.7	2115.2	210	0	0					

INDIA
ANDHRA PRADESH
MANDAPETA MANDAL
EAST GODAVARI DISTRICT



BOUNDARY, MANDAL	
" VILLAGE WITH MDDS CODE	
HEADQUARTERS, MANDAL	
POPULATION SIZE OF VILLAGES:	
500-999, 1000-4999, 5000 AND ABOVE	
STATUTORY TOWN WITH MDDS CODE	
OUT GROWTH WITH MDDS CODE	
STATE HIGHWAY.....	
RAILWAY LINE WITH STATION: BROAD GAUGE...	
RIVER/STREAM	

Note:- MareDubaka (OG) partly included in Mandapeta (M)

AREA : 109.83 SQ. Kms.
 POPULATION : 132679
 No. OF TOWNS : 1
 No. OF VILLAGES : 13
 DISTANCE FROM Dist.H.Qtrs.
 TO MANDAL H.Qtrs. : 42 Kms.

**ALPHABETICAL LIST OF VILLAGES (MANDAL PARISHAD WISE)
EAST GODAVARI DISTRICT**

Sl. No.	Name of Village	2011 Census Location Code No.	2001 Census Location Code No.
1	2	3	4
Name of Mandal Parishad : Mandapeta			
Name of Mandal : Mandapeta (0037)			
1	Arthamuru	2854504920587582	2814003701859000
2	Chinadevarapudi	2854504920587574	2814003701858200
3	Dwarapudi	2854504920587573	2814003701858100
4	Ippanapadu	2854504920587579	2814003701858700
5	Kesavaram	2854504920587571	2814003701857900
6	Maredubaka (Part)	2854504920587583	2814003701859100
7	Meruipadu	2854504920587576	2814003701858400
8	Palathodu	2854504920587578	2814003701858600
9	Tapeswaram	2854504920587580	2814003701858800
10	Velagathodu	2854504920587577	2814003701858500
11	Vemulapalle @ Seetayyapalem	2854504920587572	2814003701858000
12	Yeditha	2854504920587581	2814003701858900
13	Z.Medapadu	2854504920587575	2814003701858300

**Census of India 2011- Village Directory
Amenities and Land use (As on 2009)**

Name of District : East Godavari

Location Code No.: 545

Name of Mandal Parishad : Mandapeta

Location Code No.: 0589

Sl. No.	Name of Village	Location code no.	Total area of the village (in hectares rounded up to one decimal place)	Total population (2011 census)	Number of households (2011 census)	Number of educational amenities available (If not available within the village, the distance range code viz; a for < 5 Kms, b for 5-10 Kms and c for 10+ kms of nearest place where facility is available is given).									
						Pre-Primary school (PP)	Primary school (P)	Middle school (M)	Secondary School (S)	Senior Secondary school (SS)	Degree college of arts science & commerce (ASC)	Engineering college(EC)	Medical college (MC)	Management institute (MI)	Polytechnic (Pt)
1	2	3	4	5	6	7	8	9	10	11	12	13	14	15	16
1028	Kesavaram	587571	1422	10273	2960	4	7	2	1	b	c	b	c	c	b
1029	Vemulapalle @ Seetayyapalem	587572	1663	10090	2822	3	7	2	2	a	b	c	c	c	c
1030	Dwarapudi	587573	361	5684	1674	1	4	4	1	b	b	c	c	c	c
1031	Chinadevarapudi	587574	93	727	220	b	1	b	b	a	b	c	c	a	a
1032	Z.Medapadu	587575	381	2268	619	a	2	a	a	a	a	c	c	c	a
1033	Meruipadu	587576	111	859	286	b	1	b	b	a	c	c	c	c	c
1034	Velagathodu	587577	343	4627	1440	1	2	1	1	1	c	c	c	c	c
1035	Palathodu	587578	373	2584	708	1	3	a	a	b	c	c	c	c	c
1036	Ippanapadu	587579	241	5483	1701	1	3	a	a	a	b	c	c	c	c
1037	Tapeswaram	587580	636	7411	2187	3	8	3	1	a	a	c	c	c	c
1038	Yeditha	587581	2184	18438	5634	1	7	3	1	a	b	c	c	c	c
1039	Arthamuru	587582	674	6326	1875	2	3	1	1	b	b	c	c	a	b
1040	Maredubaka (Part)	587583	343	1846	510	2	3	3	1	1	1	c	c	b	c
Total			8825	76616	22636	19	51	19	9	2	1	0	0	0	0

**Census of India 2011- Village Directory
Amenities and Land use (As on 2009)**

Name of District : East Godavari

Location Code No.: 545

Name of Mandal Parishad : Mandapeta

Location Code No.: 0589

Number of educational amenities available (If not available within the village, the distance range code viz; a for <5 Kms, b for 5-10 Kms and c for 10+ kms of nearest place where facility is available is given).				Number of Medical Amenities available. (If not available within the village, the distance range code viz; a for < 5 Kms, b for 5-10 Kms and c for 10+ kms of nearest place where facility is available is given).										Name of Village	Sl. No.	
Vocational training school /ITI	Non-formal training centre (NFTC)	Special school for disabled (SSD)	Others (specify)	Community health centre (CHC)	Primary health centre (PHC)	Primary health sub centre (PHS)	Maternity and child welfare centre (MCW)	T. B. clinic (TBC)	Hospital-allopathic (HA)	Hospital-alternative medicine (HO)	Dispensary (D)	Veterinary hospital (VH)	Mobile health clinic (MHC)			Family welfare centre (FWC)
17	18	19	20	21	22	23	24	25	26	27	28	29	30	31	2	1
c	c	c		c	c	1	c	c	c	c	1	1	c	c	Kesavaram	1028
b	c	c		b	b	1	b	c	c	c	a	1	b	c	Vemulapalle @ Seetayyapalem	1029
b	c	c		b	1	1	b	c	c	c	b	b	b	c	Dwarapudi	1030
b	b	c		b	b	b	b	c	c	c	a	b	b	c	Chinadevarapudi	1031
b	c	c		b	b	1	b	c	c	c	b	b	b	c	Z.Medapadu	1032
c	c	c		c	c	b	c	c	c	c	a	a	1	c	Merupadu	1033
c	c	c		b	b	1	b	c	c	c	b	1	1	c	Velagathodu	1034
b	c	c		b	b	b	b	c	c	c	b	b	1	c	Palathodu	1035
1	c	c		a	a	1	a	c	c	c	b	a	1	c	Ippanapadu	1036
b	c	c		a	1	1	a	c	c	c	c	1	a	c	Tapeswaram	1037
a	c	c		b	1	3	b	c	c	c	c	1	c	c	Yeditha	1038
b	c	c		a	a	1	b	c	c	c	c	1	1	c	Arthamuru	1039
a	c	c		a	a	1	a	c	c	c	c	a	1	c	Maredubaka (Part)	1040
1	0	0	0	0	3	12	0	0	0	0	1	6	6	0		

**Census of India 2011- Village Directory
Amenities and Land use (As on 2009)**

Name of District : East Godavari

Location Code No.: 545

Name of Mandal Parishad : Mandapeta

Location Code No.: 0589

Sl. No.	Name of Village	Number of Non-Government Medical Amenities available.							Availability of drinking water - Yes / No								
		Charitable non Govt. hospital/Nursing home.	Medical practitioner with MBBS Degree	Medical practitioner with other degree	Medical practitioner with no degree	Traditional practitioner and faith healer	Medicine Shop	Others	Tap water (Treated/Untreated)	Well water (Covered / Uncovered well)	Hand Pump	Tube wells / Bore well	Spring	River / Canal	Tank / Pond / Lake	Others	
1	2	32	33	34	35	36	37	38	39	40	41	42	43	44	45	46	
1028	Kesavaram	0	0	0	4	0	4	0	Yes	No	Yes	Yes	No	No	No	No	
1029	Vemulapalle @ Seetayapalem	0	0	0	0	0	0	0	Yes	No	No	No	No	No	No	No	
1030	Dwarapudi	1	0	2	0	2	3	0	Yes	No	Yes	No	No	Yes	No	No	
1031	Chinadevarapudi	0	0	0	0	0	0	0	No	Yes	Yes	No	No	No	No	No	
1032	Z.Medapadu	0	0	0	2	0	1	0	Yes	Yes	No	No	No	Yes	Yes	No	
1033	Meruipadu	0	0	0	0	0	0	0	Yes	No	Yes	No	No	Yes	No	No	
1034	Velagathodu	0	0	0	0	0	1	0	Yes	No	Yes	No	No	Yes	No	No	
1035	Palathodu	0	0	0	0	0	0	0	Yes	No	Yes	No	No	Yes	Yes	No	
1036	Ippanapadu	0	0	0	0	0	2	0	Yes	No	Yes	No	No	No	No	No	
1037	Tapeswaram	0	0	0	9	0	5	0	Yes	No	Yes	No	No	No	No	No	
1038	Yeditha	0	0	0	0	0	1	0	Yes	Yes	Yes	No	No	No	No	No	
1039	Arthamuru	0	0	0	4	0	1	0	Yes	No	Yes	No	No	Yes	No	No	
1040	Maredubaka (Part)	0	0	0	3	0	1	0	Yes	No	Yes	Yes	No	Yes	Yes	No	
Total		1	0	2	22	2	19	0	12	3	11	2	0	7	3	0	

**Census of India 2011- Village Directory
Amenities and Land use (As on 2009)**

Name of District : East Godavari

Location Code No.: 545

Name of Mandal Parishad : Mandapeta

Location Code No.: 0589

Availability of toilet & others Yes / No				Communication and transport facilities (If amenities available code -Yes is given except for Village Pin Code ,If not available within the village , the distance range code viz; a for < 5 Kms, b for 5-10 Kms and c for 10+ kms of nearest place where facility is available is given).								Name of Village	Sl. No.
Community toilet including bath.	Community toilet excluding bath.	Rural sanitary mart or sanitary hardware outlet available near the village.	Community bio- gas or recycle of waste for productive use.	Post office(PO)	Sub post office (SPO)	Post & Telegraph office (P&TO)	Village Pin Code	Telephones (Land lines)	Public call office (PCO)	Mobile phone coverage	Internet cafes/ Common service centre (CSC)		
47	48	49	50	51	52	53	54	55	56	57	58	2	1
No	Yes	No	No	Yes	Yes	a	533341	Yes	Yes	Yes	Yes	Kesavaram	1028
No	Yes	No	No	Yes	a	a	533341	Yes	Yes	Yes	a	Vemulapalle @ Seetayapalem	1029
No	Yes	No	No	Yes	Yes	Yes	533341	Yes	Yes	Yes	Yes	Dwarapudi	1030
No	No	No	No	b	b	b	533341	Yes	Yes	Yes	b	Chinadevarapudi	1031
No	Yes	No	No	a	Yes	b	533341	Yes	Yes	Yes	a	Z.Medapadu	1032
No	No	No	No	b	a	c	533126	Yes	Yes	Yes	c	Meruipadu	1033
No	Yes	No	No	Yes	Yes	c	533340	Yes	Yes	Yes	c	Velagathodu	1034
No	Yes	Yes	No	Yes	Yes	b	533340	Yes	Yes	Yes	b	Palathodu	1035
No	Yes	No	No	Yes	Yes	a	533340	Yes	Yes	Yes	a	Ippanapadu	1036
No	Yes	No	No	Yes	Yes	a	533340	Yes	Yes	Yes	a	Tapeswaram	1037
No	Yes	No	No	Yes	Yes	Yes	533234	Yes	Yes	Yes	a	Yeditha	1038
No	No	Yes	No	Yes	Yes	a	533340	Yes	Yes	Yes	a	Arthamuru	1039
No	Yes	No	No	Yes	Yes	a	533308	Yes	Yes	Yes	a	Maredubaka (Part)	1040
0	10	2	0	10	10	2		13	13	13	2		

**Census of India 2011- Village Directory
Amenities and Land use (As on 2009)**

Name of District : East Godavari

Location Code No.: 545

Name of Mandal Parishad : Mandapeta

Location Code No.: 0589

Sl. No.	Name of Village	Communication and transport facilities (If amenities available code -Yes is given except for Village Pin Code, If not available within the village, the distance range code viz; a for < 5 Kms, b for 5-10 Kms and c for 10+ kms of nearest place where facility is available is given).								
		Private courier facility	Bus service (Public & Private)	Railway stations	Auto/Modified Autos	Taxis and Vans	Tractors	Cycle-pulled rickshaws(Manual & Machine driven)	Carts driven by animals	Sea /River ferry service
1	2	59	60	61	62	63	64	65	66	67
1028	Kesavaram	a	Yes	b	Yes	Yes	Yes		Yes	c
1029	Vemulapalle @ Seetayyapalem	a	Yes	a	Yes	Yes	Yes	Yes	Yes	c
1030	Dwarapudi	Yes	Yes	Yes	Yes	Yes	Yes	Yes	Yes	c
1031	Chinadevarapudi	a	Yes	b	a	b	Yes		Yes	c
1032	Z.Medapadu	b	Yes	a	Yes	Yes	Yes		Yes	c
1033	Meruipadu	c	Yes	b	Yes	b	Yes		Yes	c
1034	Velagathodu	c	Yes	b	Yes	b	Yes		Yes	c
1035	Palathodu	b	Yes	b	Yes	b	Yes		Yes	c
1036	Ippanapadu	a	Yes	b	Yes	a	Yes		Yes	c
1037	Tapeswaram	Yes	Yes	b	Yes	Yes	Yes	Yes	Yes	c
1038	Yeditha	a	Yes	c	Yes	Yes	Yes	Yes	Yes	c
1039	Arthamuru	a	Yes	b	Yes	a	Yes		Yes	c
1040	Maredubaka (Part)	a	Yes	c	Yes	Yes	Yes	Yes	Yes	c
Total		2	13	1	12	7	13	5	13	0

**Census of India 2011- Village Directory
Amenities and Land use (As on 2009)**

Name of District : East Godavari

Location Code No.: 545

Name of Mandal Parishad : Mandapeta

Location Code No.: 0589

Village connected to highways,village roads, banks & credit societies (If amenities available code -Yes is given, If not available within the village , the distance range code viz; a for < 5 Kms, b for 5-10 Kms and c for 10+ kms of nearest place where facility is available is given).												Name of Village	Sl. No.
Connected to national highway(NH)	Connected to state highway(SH)	Connected to major district road (MDR)	Connected to others district road	Pucca roads	Kutchcha roads	Water bounded macadam(WBM) roads	Navigable waterway (river/canal)(NW)	Footpaths (FP)	Commercial & Co-operative Banks	ATM	Agricultural Credit Societies		
68	69	70	71	72	73	74	75	76	77	78	79	2	1
b	Yes	Yes	Yes	Yes	Yes	Yes		Yes	a	a	Yes	Kesavaram	1028
b	Yes	Yes	Yes	Yes	Yes	Yes		Yes	a	a	a	Vemulapalle @ Seetayyapalem	1029
c	Yes	Yes	Yes	Yes	Yes	Yes		Yes	Yes	Yes	Yes	Dwarapudi	1030
c	a	b	Yes	Yes	Yes	b		Yes	b	b	b	Chinadevarapudi	1031
c	Yes	Yes	Yes	Yes	Yes	b		Yes	a	a	a	Z.Medapadu	1032
c	a	b	Yes	Yes	Yes	b		Yes	b	b	a	Merupadu	1033
c	b	Yes	Yes	Yes	Yes	Yes		Yes	b	c	Yes	Velagathodu	1034
c	a	Yes	Yes	Yes	Yes	Yes		Yes	b	b	a	Palathodu	1035
c	Yes	Yes	Yes	Yes	Yes	Yes		Yes	a	b	a	Ippanapadu	1036
c	Yes	Yes	Yes	Yes	Yes	Yes		Yes	Yes	a	Yes	Tapeswaram	1037
c	c	b	Yes	Yes	Yes	Yes		Yes	Yes	a	Yes	Yeditha	1038
c	Yes	Yes	Yes	Yes	Yes	Yes		Yes	b	b	a	Arthamuru	1039
c	Yes	Yes	Yes	Yes	Yes	b		Yes	a	a	a	Maredubaka (Part)	1040
0	8	10	13	13	13	9	0	13	3	1	5		

**Census of India 2011- Village Directory
Amenities and Land use (As on 2009)**

Name of District : East Godavari

Location Code No.: 545

Name of Mandal Parishad : Mandapeta

Location Code No.: 0589

Sl. No.	Name of Village	Availability of miscellaneous facilities (If amenities available code -Yes is given, If not available within the village, the distance range code viz; a for < 5 Kms, b for 5-10 Kms and c for 10+ kms of nearest place where facility is available is given).									
		Self-Help Group (SHG)	Public distribution system (PDS) shop	Mandis / Regular market	Weekly Haat	Agricultural marketing society	Integrated Child Development Scheme (Nutritional Centres)	Anganwadi Centre (Nutritional Centres)	Others (Nutritional Centres)	ASHA (Accredited Social Health Activist)	Community centre with/without TV
1	2	80	81	82	83	84	85	86	87	88	89
1028	Kesavaram	Yes	Yes	Yes	Yes	a	Yes	Yes	Yes	Yes	Yes
1029	Vemulapalle @ Seetayyapalem	Yes	Yes	b	a	Yes	Yes	Yes	Yes	Yes	Yes
1030	Dwarapudi	Yes	Yes	b	Yes	b	Yes	Yes	Yes	Yes	b
1031	Chinadevarapudi	Yes	Yes	b	b	b	Yes	Yes	Yes	b	b
1032	Z.Medapadu	Yes	Yes	b	a	b	Yes	Yes	Yes	b	a
1033	Merupadu	Yes	Yes	b	a	b	Yes	Yes	Yes	b	a
1034	Velagathodu	Yes	Yes	b	Yes	b	Yes	Yes	Yes	a	Yes
1035	Palathodu	Yes	Yes	a	a	a	Yes	Yes	Yes	Yes	Yes
1036	Ippanapadu	Yes	Yes	a	a	Yes	Yes	Yes	Yes	Yes	a
1037	Tapeswaram	Yes	Yes	Yes	Yes	Yes	Yes	Yes	Yes	Yes	b
1038	Yeditha	Yes	Yes	Yes	Yes	b	Yes	Yes	Yes	Yes	Yes
1039	Arthamuru	Yes	Yes	b	Yes	b	Yes	Yes	Yes	Yes	Yes
1040	Maredubaka (Part)	Yes	Yes	a	a	a	Yes	Yes	Yes	Yes	Yes
Total		13	13	3	6	3	13	13	13	9	7

**Census of India 2011- Village Directory
Amenities and Land use (As on 2009)**

Name of District : East Godavari

Location Code No.: 545

Name of Mandal Parishad : Mandapeta

Location Code No.: 0589

Availability of miscellaneous facilities (If amenities available code -Yes is given, If not available within the village, the distance range code viz; a for < 5 Kms, b for 5-10 Kms and c for 10+ kms of nearest place where facility is available is given).								Availability of electricity (Yes/No)				Nearest Town		Name of Village	Sl. No.
Sports Field,	Sports Club / Recreation Centre	Cinema / Video Hall	Public Library	Public Reading Room	Newspaper Supply	Assembly Polling station	Birth & Death Registration Office	Power Supply for Domestic Use (ED)	Power Supply for Agricultural Use (EAG)	Power Supply for Commercial Use (EC)	Power Supply for All Uses (EA)	Name	Distance range code i.e. a for <5 Kms, b for 5-10 Kms and c for 10+ kms		
90	91	92	93	94	95	96	97	98	99	100	101	102	103	2	1
Yes	c	Yes	a	Yes	Yes	Yes	Yes	Yes	Yes	Yes	Yes	Mandapeta	c	Kesavaram	1028
a	c	b	a	Yes	Yes	Yes	Yes	Yes	Yes	Yes	Yes	Mandapeta	b	Vemulapalle @ Seetayyapalem	1029
Yes	c	b	Yes	Yes	Yes	Yes	Yes	Yes	Yes	Yes	Yes	Mandapeta	b	Dwarapudi	1030
a	c	b	b	b	Yes	Yes	Yes	Yes	Yes	Yes	Yes	Mandapeta	b	Chinadevarapudi	1031
b	c	b	b	b	Yes	Yes	Yes	Yes	Yes	Yes	Yes	Mandapeta	b	Z.Medapadu	1032
b	c	b	b	b	Yes	Yes	Yes	Yes	Yes	Yes	Yes	Mandapeta	c	Meruipadu	1033
b	c	b	b	Yes	Yes	Yes	Yes	Yes	Yes	Yes	Yes	Mandapeta	b	Velagathodu	1034
b	c	b	b	a	Yes	Yes	Yes	Yes	Yes	Yes	Yes	Mandapeta	b	Palathodu	1035
b	c	a	Yes	Yes	Yes	Yes	Yes	Yes	Yes	Yes	Yes	Mandapeta	a	Ippanapadu	1036
Yes	c	Yes	Yes	Yes	Yes	Yes	Yes	Yes	Yes	Yes	Yes	Mandapeta	a	Tapeswaram	1037
Yes	c	a	Yes	Yes	Yes	Yes	Yes	Yes	Yes	Yes	Yes	Mandapeta	b	Yeditha	1038
a	c	b	Yes	Yes	Yes	Yes	Yes	Yes	Yes	Yes	Yes	Mandapeta	b	Arthamuru	1039
b	c	a	a	Yes	Yes	Yes	Yes	Yes	Yes	Yes	Yes	Mandapeta	a	Maredubaka (Part)	1040
4	0	2	5	9	13	13	13	13	13	13	13		0		

**Census of India 2011- Village Directory
Amenities and Land use (As on 2009)**

Name of District : East Godavari

Location Code No.: 545

Name of Mandal Parishad : Mandapeta

Location Code No.: 0589

Sl. No.	Name of Village	Land Use										
		Area under different types of land use (in hectares rounded up to one decimal place)										
1	2	104	105	106	107	108	109	110	111	112	113	114
		Forests	Area under Non-agricultural Uses	Barren and Un-cultivable land	Permanent Pastures and Other Grazing Lands	Land Under Miscellaneous Tree Crops etc.	Culturable Waste Land	Fallow lands other than current fallows	Current Fallows	Net Area Sown	Total Irrigated Land Area	Total Un-irrigated Land Area
1028	Kesavaram	0	0	141	0	0	105	0	0	1176	280	896
1029	Vemulapalle @ Seetayyapalem	0	0	38	0	0	271	0	0	1354	1030	324
1030	Dwarapudi	0	0	68	0	0	34	0	0	259	44	215
1031	Chinadevarapudi	0	0	0	12	0	2	0	0	79	0	79
1032	Z.Medapadu	0	0	65	0	0	0	0	0	316	41	275
1033	Meruipadu	0	0	10	0	0	0	0	0	101	40	61
1034	Velagathodu	0	0	57	0	0	13	0	0	273	26	247
1035	Palathodu	0	0	0	43	0	1	0	0	329	54	275
1036	Ippanapadu	0	0	51	0	0	1	0	0	189	7	182
1037	Tapeswaram	0	0	0	107	0	25	0	0	504	103	401
1038	Yeditha	0	0	172	0	0	156	0	0	1856	759	1097
1039	Arthamuru	0	0	100	0	0	0	0	0	574	80	494
1040	Maredubaka (Part)	0	0	46.3	0	0	0	0	0	296.7	296.7	0
Total		0	0	748.3	162	0	608	0	0	7306.7	2760.7	4546

**Census of India 2011- Village Directory
Amenities and Land use (As on 2009)**

Name of District : East Godavari

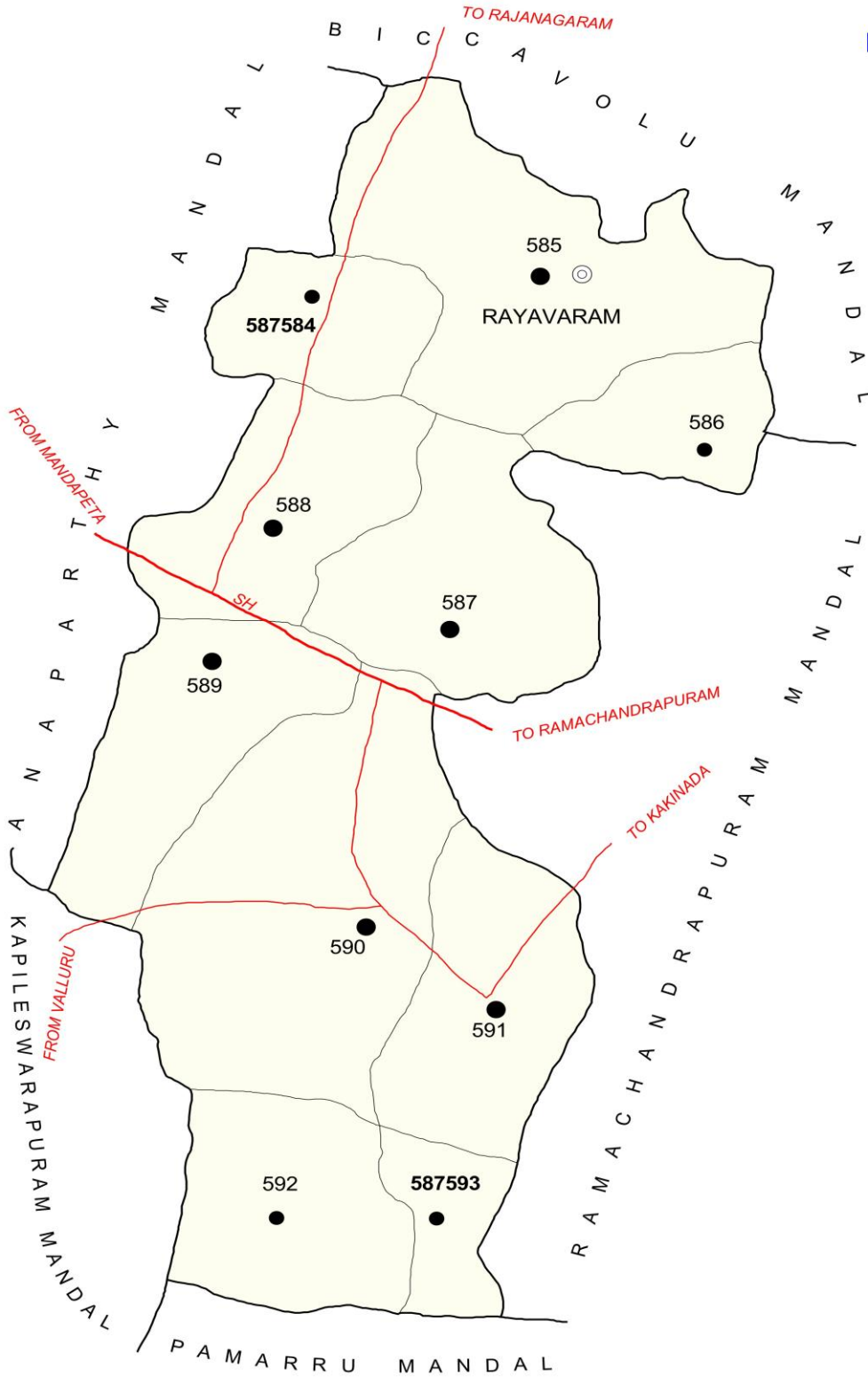
Location Code No.: 545

Name of Mandal Parishad : Mandapeta

Location Code No.: 0589

Land Use					Area irrigated by source (in hectare).	Name of three most important commodities manufactured			Name of Village	Sl. No.
Canals (C)	Wells/Tube-wells(W/TW)	Tanks/Lakes(T/L)	Water Falls(WF)	Others(O)		First	Second	Third		
115	116	117	118	119	120	121	122	2	1	
280	0	0	0	0	Gold Ornaments			Kesavaram	1028	
439	348	243	0	0	Bricks			Vemulapalle @ Seetayyapalem	1029	
14	16	14	0	0	Edible Oil	Clothes		Dwarapudi	1030	
0	0	0	0	0				Chinadevarapudi	1031	
41	0	0	0	0				Z.Medapadu	1032	
20	20	0	0	0				Meruipadu	1033	
26	0	0	0	0				Velagathodu	1034	
54	0	0	0	0				Palathodu	1035	
7	0	0	0	0	Bricks			Ippanapadu	1036	
103	0	0	0	0				Tapeswaram	1037	
759	0	0	0	0				Yeditha	1038	
80	0	0	0	0				Arthamuru	1039	
236.7	60	0	0	0	Paper	Bricks		Maredubaka (Part)	1040	
2059.7	444	257	0	0						

INDIA
 ANDHRA PRADESH
RAYAVARAM MANDAL
 EAST GODAVARI DISTRICT



AREA : 76.89 Sq. Kms.
 POPULATION : 66456
 No. OF TOWNS : Nil
 No. OF VILLAGES : 10
 DISTANCE FROM Dist.H.Qtrs.
 TO MANDAL H.Qtrs. : 40 Kms.

BOUNDARY, MANDAL
" VILLAGE WITH MDDS CODE	587593
HEADQUARTERS, MANDAL	⊙
POPULATION SIZE OF VILLAGES:	
1000-4999, 5000 AND ABOVE	● ●
STATE HIGHWAY.....	SH
IMPORTANT METALLED ROADS	———

**ALPHABETICAL LIST OF VILLAGES (MANDAL PARISHAD WISE)
EAST GODAVARI DISTRICT**

Sl. No.	Name of Village	2011 Census Location Code No.	2001 Census Location Code No.
1	2	3	4
Name of Mandal Parishad : Rayavaram			
Name of Mandal : Rayavaram (0038)			
1	Chelluru	2854504921587590	2814003801859800
2	Kurakallapalle	2854504921587593	2814003801860100
3	Kurmapuram	2854504921587592	2814003801860000
4	Lolla	2854504921587584	2814003801859200
5	Machavaram	2854504921587589	2814003801859700
6	Nadurubada	2854504921587586	2814003801859400
7	Pasalapudi	2854504921587587	2814003801859500
8	Someswaram	2854504921587588	2814003801859600
9	Vedurupaka	2854504921587585	2814003801859300
10	Venturu	2854504921587591	2814003801859900

**Census of India 2011- Village Directory
Amenities and Land use (As on 2009)**

Name of District : East Godavari

Location Code No.: 545

Name of Mandal Parishad : Rayavaram

Location Code No.: 0590

Sl. No.	Name of Village	Location code no.	Total area of the village (in hectares rounded up to one decimal place)	Total population (2011 census)	Number of households (2011 census)	Number of educational amenities available (If not available within the village, the distance range code viz; a for < 5 Kms, b for 5-10 Kms and c for 10+ kms of nearest place where facility is available is given).									
						Pre-Primary school (PP)	Primary school (P)	Middle school (M)	Secondary School (S)	Senior Secondary school (SS)	Degree college of arts science & commerce (ASC)	Engineering college(EC)	Medical college (MC)	Management institute (MI)	Polytechnic (Pt)
1	2	3	4	5	6	7	8	9	10	11	12	13	14	15	16
1041	Lolla	587584	401	1493	447	a	1	1	a	a	b	c	c	b	b
1042	Vedurupaka	587585	1453	17361	5387	3	12	7	7	2	1	c	c	c	c
1043	Nadurubada	587586	357	1084	368	b	1	1	b	b	b	b	c	b	b
1044	Pasalapudi	587587	875	8130	2512	2	9	2	1	a	a	a	c	a	a
1045	Someswaram	587588	799	9277	2640	1	6	2	1	b	b	b	c	b	b
1046	Machavaram	587589	799	8860	2715	2	5	3	2	b	b	c	c	b	b
1047	Chelluru	587590	1461	10733	3284	1	7	3	2	b	b	b	c	b	b
1048	Venturu	587591	807	5579	1680	1	8	1	1	b	b	a	c	b	b
1049	Kurmapuram	587592	736	2327	718	a	2	1	1	c	c	c	c	c	c
1050	Kurakallapalle	587593	295	1612	482	a	1	1	a	c	c	c	c	c	c
Total			7983	66456	20233	10	52	22	15	2	1	0	0	0	0

**Census of India 2011- Village Directory
Amenities and Land use (As on 2009)**

Name of District : East Godavari

Location Code No.: 545

Name of Mandal Parishad : Rayavaram

Location Code No.: 0590

Number of educational amenities available (If not available within the village, the distance range code viz; a for <5 Kms, b for 5-10 Kms and c for 10+ kms of nearest place where facility is available is given).				Number of Medical Amenities available. (If not available within the village, the distance range code viz; a for < 5 Kms, b for 5-10 Kms and c for 10+ kms of nearest place where facility is available is given).										Name of Village	Sl. No.	
Vocational training school /ITI	Non-formal training centre (NFTC)	Special school for disabled (SSD)	Others (specify)	Community health centre (CHC)	Primary health centre (PHC)	Primary health sub centre (PHS)	Maternity and child welfare centre (MCW)	T. B. clinic (TBC)	Hospital-allopathic (HA)	Hospital-alternative medicine (HO)	Dispensary (D)	Veterinary hospital (VH)	Mobile health clinic (MHC)			Family welfare centre (FWC)
17	18	19	20	21	22	23	24	25	26	27	28	29	30	31	2	1
b	c	c		c	a	1	c	c	c	c	a	a	c	c	Lolla	1041
c	c	c		c	1	4	c	c	c	c	1	1	c	c	Vedurupaka	1042
b	c	c		c	b	b	c	c	c	c	a	b	c	c	Nadurubada	1043
a	c	c		c	c	2	c	c	c	c	b	1	c	c	Pasalapudi	1044
b	c	c		c	b	1	c	c	c	c	b	b	c	c	Someswaram	1045
b	c	c		b	1	1	b	c	c	c	b	1	b	c	Machavaram	1046
b	c	c		b	b	2	c	c	c	c	b	1	b	c	Chelluru	1047
b	c	c		c	c	1	b	c	c	c	b	1	c	c	Venturu	1048
c	c	c		c	c	1	c	c	c	c	c	1	c	c	Kurmapuram	1049
c	c	c		c	c	b	c	c	c	c	c	b	c	c	Kurakallapalle	1050
0	0	0	0	0	2	13	0	0	0	0	1	6	0	0		

**Census of India 2011- Village Directory
Amenities and Land use (As on 2009)**

Name of District : East Godavari

Location Code No.: 545

Name of Mandal Parishad : Rayavaram

Location Code No.: 0590

Sl. No.	Name of Village	Number of Non-Government Medical Amenities available.							Availability of drinking water - Yes / No							
		Charitable non Govt. hospital/Nursing home.	Medical practitioner with MBBS Degree	Medical practitioner with other degree	Medical practitioner with no degree	Traditional practitioner and faith healer	Medicine Shop	Others	Tap water (Treated/Untreated)	Well water (Covered / Uncovered well)	Hand Pump	Tube wells / Bore well	Spring	River / Canal	Tank / Pond / Lake	Others
1	2	32	33	34	35	36	37	38	39	40	41	42	43	44	45	46
1041	Lolla	0	0	0	0	0	0	0	Yes	Yes	Yes	Yes	No	No	Yes	No
1042	Vedurupaka	2	2	1	2	0	3	0	Yes	Yes	Yes	Yes	No	Yes	Yes	No
1043	Nadurubada	0	0	0	1	0	0	0	Yes	Yes	Yes	Yes	No	No	Yes	No
1044	Pasalapudi	0	1	1	0	0	2	0	Yes	Yes	Yes	Yes	No	Yes	Yes	No
1045	Someswaram	0	0	1	0	0	1	0	Yes	Yes	Yes	Yes	No	Yes	Yes	No
1046	Machavaram	0	0	1	0	0	1	0	Yes	Yes	Yes	Yes	No	Yes	Yes	No
1047	Chelluru	0	0	1	0	0	3	0	Yes	Yes	Yes	Yes	No	Yes	Yes	No
1048	Venturu	0	0	1	0	0	0	0	Yes	Yes	Yes	Yes	No	No	Yes	No
1049	Kurmapuram	0	0	1	1	0	0	0	Yes	Yes	Yes	Yes	No	No	Yes	No
1050	Kurakallapalle	0	0	0	0	0	0	0	Yes	Yes	Yes	Yes	No	Yes	Yes	No
Total		2	3	7	4	0	10	0	10	10	10	10	0	6	10	0

**Census of India 2011- Village Directory
Amenities and Land use (As on 2009)**

Name of District : East Godavari

Location Code No.: 545

Name of Mandal Parishad : Rayavaram

Location Code No.: 0590

Availability of toilet & others Yes / No				Communication and transport facilities (If amenities available code -Yes is given except for Village Pin Code ,If not available within the village , the distance range code viz; a for < 5 Kms, b for 5-10 Kms and c for 10+ kms of nearest place where facility is available is given).								Name of Village	Sl. No.
Community toilet including bath.	Community toilet excluding bath.	Rural sanitary mart or sanitary hardware outlet available near the village.	Community bio- gas or recycle of waste for productive use.	Post office(PO)	Sub post office (SPO)	Post & Telegraph office (P&TO)	Village Pin Code	Telephones (Land lines)	Public call office (PCO)	Mobile phone coverage	Internet cafes/ Common service centre (CSC)		
47	48	49	50	51	52	53	54	55	56	57	58	2	1
No	No	No	No	a	Yes	a	533346	Yes	Yes	Yes	a	Lolla	1041
Yes	No	No	No	Yes	a	Yes	533345	Yes	Yes	Yes	Yes	Vedurupaka	1042
No	No	No	No	b	Yes	b	533255	Yes	Yes	Yes	b	Nadurubada	1043
No	Yes	No	No	Yes	Yes	a	533261	Yes	Yes	Yes	Yes	Pasalapudi	1044
No	Yes	No	No	Yes	Yes	a	533261	Yes	Yes	Yes	a	Someswaram	1045
No	Yes	No	No	Yes	Yes	b	533261	Yes	Yes	Yes	Yes	Machavaram	1046
No	Yes	No	No	Yes	Yes	b	533261	Yes	Yes	Yes	b	Chelluru	1047
No	No	No	No	Yes	Yes	b	533255	Yes	Yes	Yes	b	Venturu	1048
No	No	No	No	b	Yes	c	533255	Yes	Yes	Yes	c	Kurmapuram	1049
No	No	No	No	Yes	a	c	533255	Yes	Yes	Yes	c	Kurakallapalle	1050
1	4	0	0	7	8	1		10	10	10	3		

**Census of India 2011- Village Directory
Amenities and Land use (As on 2009)**

Name of District : East Godavari

Location Code No.: 545

Name of Mandal Parishad : Rayavaram

Location Code No.: 0590

Sl. No.	Name of Village	Communication and transport facilities (If amenities available code -Yes is given except for Village Pin Code, If not available within the village, the distance range code viz; a for < 5 Kms, b for 5-10 Kms and c for 10+ kms of nearest place where facility is available is given).								
		Private courier facility	Bus service (Public & Private)	Railway stations	Auto/Modified Autos	Taxis and Vans	Tractors	Cycle-pulled rickshaws(Manual & Machine driven)	Carts driven by animals	Sea /River ferry service
1	2	59	60	61	62	63	64	65	66	67
1041	Lolla	a	Yes	c	Yes	b	Yes	Yes	Yes	c
1042	Vedurupaka	Yes	Yes	c	Yes	Yes	Yes	Yes	Yes	c
1043	Nadurubada	b	Yes	c	b	b	Yes		Yes	c
1044	Pasalapudi	a	Yes	c	Yes	Yes	Yes	Yes	Yes	c
1045	Someswaram	Yes	Yes	c	Yes	Yes	Yes	Yes	Yes	c
1046	Machavaram	Yes	Yes	c	Yes	Yes	Yes	Yes	Yes	c
1047	Chelluru	Yes	Yes	c	Yes	b	Yes	Yes	Yes	c
1048	Venturu	b	Yes	c	Yes	b	Yes	Yes	Yes	c
1049	Kurmapuram	c	Yes	c	Yes	c	Yes		Yes	c
1050	Kurakallapalle	c	Yes	c	Yes	c	Yes	Yes	Yes	c
Total		4	10	0	9	4	10	8	10	0

**Census of India 2011- Village Directory
Amenities and Land use (As on 2009)**

Name of District : East Godavari

Location Code No.: 545

Name of Mandal Parishad : Rayavaram

Location Code No.: 0590

Village connected to highways,village roads, banks & credit societies (If amenities available code -Yes is given, If not available within the village , the distance range code viz; a for < 5 Kms, b for 5-10 Kms and c for 10+ kms of nearest place where facility is available is given).												Name of Village	Sl. No.
Connected to national highway(NH)	Connected to state highway(SH)	Connected to major district road (MDR)	Connected to others district road	Pucca roads	Kutchcha roads	Water bounded macadam(WBM) roads	Navigable waterway (river/canal)(NW)	Footpaths (FP)	Commercial & Co-operative Banks	ATM	Agricultural Credit Societies		
68	69	70	71	72	73	74	75	76	77	78	79	2	1
c	b	Yes	Yes	Yes	Yes	c		Yes	a	a	a	Lolla	1041
c	b	Yes	Yes	Yes	Yes	Yes		Yes	Yes	Yes	Yes	Vedurupaka	1042
c	b	b	Yes	Yes	Yes	c		Yes	Yes	b	b	Nadurubada	1043
c	a	Yes	Yes	Yes	Yes	Yes		Yes	a	a	Yes	Pasalapudi	1044
c	b	Yes	Yes	Yes	Yes	Yes		Yes	Yes	b	Yes	Someswaram	1045
c	b	Yes	Yes	Yes	Yes	Yes		Yes	b	b	Yes	Machavaram	1046
c	b	Yes	Yes	Yes	Yes	Yes		Yes	Yes	b	Yes	Chelluru	1047
c	b	Yes	Yes	Yes	Yes	Yes		Yes	a	b	Yes	Venturu	1048
c	c	Yes	Yes	Yes	Yes	b		Yes	b	c	Yes	Kurmapuram	1049
c	c	Yes	Yes	Yes	Yes	b		Yes	b	c	a	Kurakallapalle	1050
0	0	9	10	10	10	6	0	10	4	1	7		

**Census of India 2011- Village Directory
Amenities and Land use (As on 2009)**

Name of District : East Godavari

Location Code No.: 545

Name of Mandal Parishad : Rayavaram

Location Code No.: 0590

Sl. No.	Name of Village	Availability of miscellaneous facilities (If amenities available code -Yes is given, If not available within the village, the distance range code viz; a for < 5 Kms, b for 5-10 Kms and c for 10+ kms of nearest place where facility is available is given).									
		Self-Help Group (SHG)	Public distribution system (PDS) shop	Mandis / Regular market	Weekly Haat	Agricultural marketing society	Integrated Child Development Scheme (Nutritional Centres)	Anganwadi Centre (Nutritional Centres)	Others (Nutritional Centres)	ASHA (Accredited Social Health Activist)	Community centre with/without TV
1	2	80	81	82	83	84	85	86	87	88	89
1041	Lolla	Yes	Yes	a	Yes	c	a	Yes	Yes	Yes	Yes
1042	Vedurupaka	Yes	Yes	Yes	Yes	c	Yes	Yes	Yes	Yes	Yes
1043	Nadurubada	Yes	Yes	a	Yes	b	b	Yes	Yes	Yes	Yes
1044	Pasalapudi	Yes	Yes	Yes	Yes	a	c	Yes	Yes	Yes	Yes
1045	Someswaram	Yes	Yes	b	Yes	b	b	Yes	Yes	Yes	Yes
1046	Machavaram	Yes	Yes	Yes	Yes	b	b	Yes	Yes	Yes	Yes
1047	Chelluru	Yes	Yes	a	Yes	b	b	Yes	Yes	Yes	Yes
1048	Venturu	Yes	Yes	Yes	Yes	b	c	Yes	Yes	Yes	Yes
1049	Kurmapuram	Yes	Yes	a	Yes	c	c	Yes	Yes	Yes	Yes
1050	Kurakallapalle	Yes	Yes	c	Yes	c	c	Yes	Yes	Yes	Yes
Total		10	10	4	10	0	1	10	10	10	10

**Census of India 2011- Village Directory
Amenities and Land use (As on 2009)**

Name of District : East Godavari

Location Code No.: 545

Name of Mandal Parishad : Rayavaram

Location Code No.: 0590

Availability of miscellaneous facilities (If amenities available code -Yes is given, If not available within the village, the distance range code viz; a for < 5 Kms, b for 5-10 Kms and c for 10+ kms of nearest place where facility is available is given).								Availability of electricity (Yes/No)				Nearest Town		Name of Village	Sl. No.
Sports Field,	Sports Club / Recreation Centre	Cinema / Video Hall	Public Library	Public Reading Room	Newspaper Supply	Assembly Polling station	Birth & Death Registration Office	Power Supply for Domestic Use (ED)	Power Supply for Agricultural Use (EAG)	Power Supply for Commercial Use (EC)	Power Supply for All Uses (EA)	Name	Distance range code i.e. a for <5 Kms, b for 5-10 Kms and c for 10+ kms		
90	91	92	93	94	95	96	97	98	99	100	101	102	103	2	1
a	c	a	a	Yes	Yes	Yes	Yes	Yes	Yes	Yes	Yes	Ramachandrapuram	c	Lolla	1041
Yes	c	Yes	Yes	Yes	Yes	Yes	Yes	Yes	Yes	Yes	Yes	Ramachandrapuram	c	Vedurupaka	1042
a	c	b	b	Yes	Yes	Yes	Yes	Yes	Yes	Yes	Yes	Ramachandrapuram	b	Nadurubada	1043
Yes	c	a	a	Yes	Yes	Yes	Yes	Yes	Yes	Yes	Yes	Ramachandrapuram	a	Pasalapudi	1044
Yes	c	Yes	b	Yes	Yes	Yes	Yes	Yes	Yes	Yes	Yes	Ramachandrapuram	b	Someswaram	1045
Yes	c	Yes	Yes	Yes	Yes	Yes	Yes	Yes	Yes	Yes	Yes	Ramachandrapuram	b	Machavaram	1046
Yes	c	b	Yes	Yes	Yes	Yes	Yes	Yes	Yes	Yes	Yes	Ramachandrapuram	b	Chelluru	1047
a	c	b	b	Yes	Yes	Yes	Yes	Yes	Yes	Yes	Yes	Ramachandrapuram	b	Venturu	1048
a	c	c	b	Yes	Yes	Yes	Yes	Yes	Yes	Yes	Yes	Ramachandrapuram	c	Kurmapuram	1049
b	c	c	b	Yes	Yes	Yes	Yes	Yes	Yes	Yes	Yes	Ramachandrapuram	c	Kurakallapalle	1050
5	0	3	3	10	10	10	10	10	10	10	10		0		

Census of India 2011- Village Directory
Amenities and Land use (As on 2009)

Name of District : East Godavari

Location Code No.: 545

Name of Mandal Parishad : Rayavaram

Location Code No.: 0590

Sl. No.	Name of Village	Land Use										
		Area under different types of land use (in hectares rounded up to one decimal place)										
		Forests	Area under Non-agricultural Uses	Barren and Un-cultivable land	Permanent Pastures and Other Grazing Lands	Land Under Miscellaneous Tree Crops etc.	Culturable Waste Land	Fallow lands other than current fallows	Current Fallows	Net Area Sown	Total Irrigated Land Area	Total Un-irrigated Land Area
1	2	104	105	106	107	108	109	110	111	112	113	114
1041	Lolla	0	65	0	0	0	0	0	0	336	336	0
1042	Vedurupaka	0	236	0	0	0	0	0	0	1217	1217	0
1043	Nadurubada	0	72	0	0	0	0	0	0	285	285	0
1044	Pasalapudi	0	102	0	0	0	0	0	0	773	773	0
1045	Someswaram	0	175	0	0	0	0	0	0	624	624	0
1046	Machavaram	0	108	0	0	0	90	0	0	601	601	0
1047	Chelluru	0	208	0	0	0	0	0	0	1253	1253	0
1048	Venturu	0	116	0	0	0	0	0	0	691	691	0
1049	Kurmapuram	0	73	0	0	0	0	0	0	663	663	0
1050	Kurakallapalle	0	37	0	0	0	0	0	0	258	258	0
Total		0	1192	0	0	0	90	0	0	6701	6701	0

**Census of India 2011- Village Directory
Amenities and Land use (As on 2009)**

Name of District : East Godavari

Location Code No.: 545

Name of Mandal Parishad : Rayavaram

Location Code No.: 0590

Land Use					Name of three most important commodities manufactured			Name of Village	Sl. No.
Area irrigated by source (in hectare).					First	Second	Third		
Canals (C)	Wells/Tube-wells(W/TW)	Tanks/Lakes(T/L)	Water Falls(WF)	Others(O)					
115	116	117	118	119	120	121	122	2	1
336	0	0	0	0	Rice		Lolla		1041
1217	0	0	0	0	Rice	Bricks	Vedurupaka		1042
285	0	0	0	0			Nadurubada		1043
773	0	0	0	0	Rice	Bricks	Pasalapudi		1044
624	0	0	0	0	Rice	Bricks	Someswaram		1045
601	0	0	0	0	Rice	Bricks	Machavaram		1046
1253	0	0	0	0	Rice	Sugar	Chelluru		1047
691	0	0	0	0	Rice		Venturu		1048
663	0	0	0	0			Kurmapuram		1049
258	0	0	0	0			Kurakallapalle		1050
6701	0	0	0	0					

INDIA

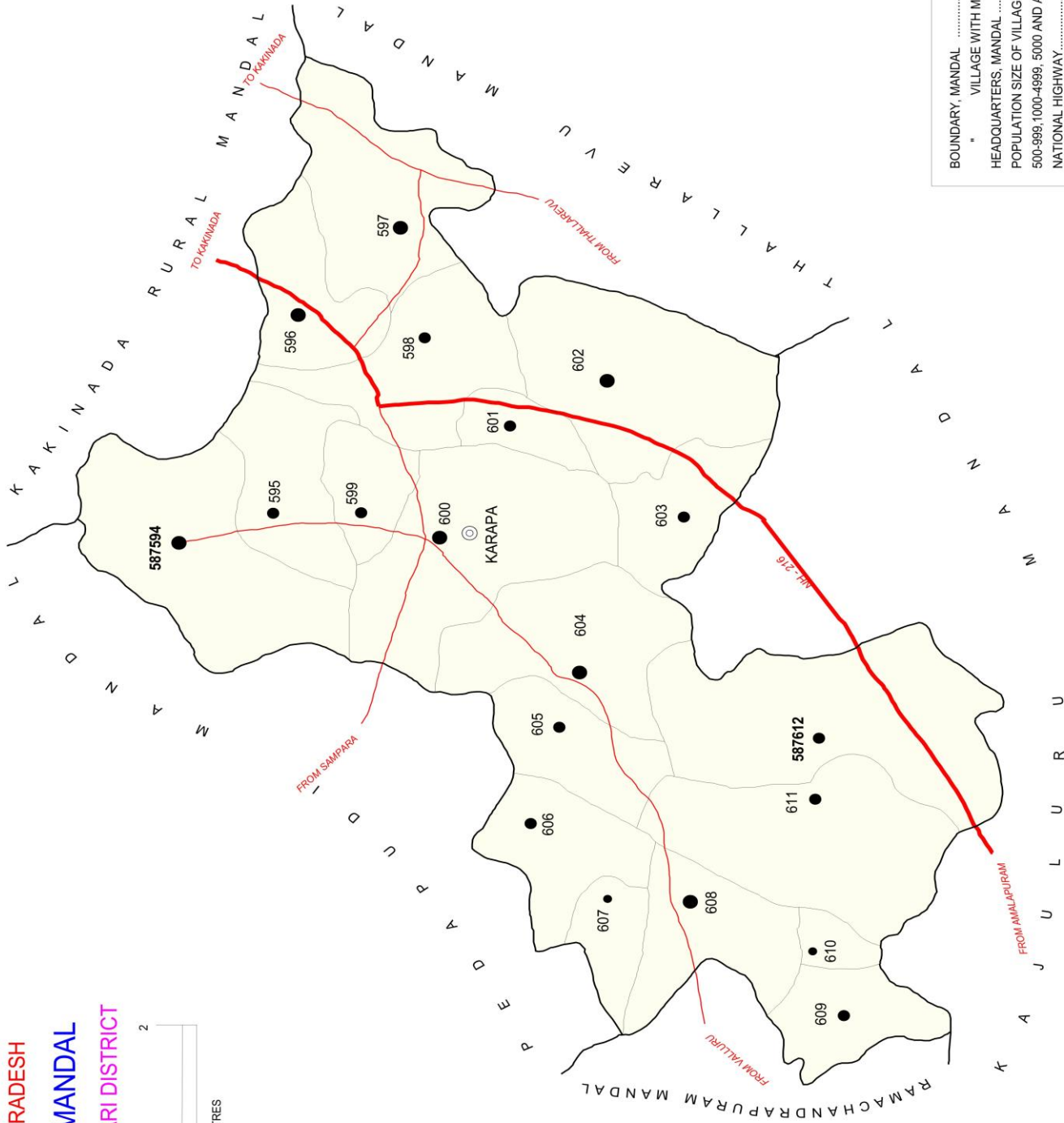
ANDHRA PRADESH

KARAPA MANDAL

EAST GODAVARI DISTRICT



AREA : 96.58 Sq. Kms.
POPULATION : 76398
No. OF TOWNS : Nil
No. OF VILLAGES : 19
DISTANCE FROM Dist.H.Qtrs.
TO MANDAL H.Qtrs.: 10 Kms.



BOUNDARY, MANDAL
VILLAGE WITH MDS CODE	587612
HEADQUARTERS, MANDAL	⊙
POPULATION SIZE OF VILLAGES:	
500-999, 1000-4999, 5000 AND ABOVE	●
NATIONAL HIGHWAY	—
IMPORTANT METALLED ROADS	—

**ALPHABETICAL LIST OF VILLAGES (MANDAL PARISHAD WISE)
EAST GODAVARI DISTRICT**

Sl. No.	Name of Village	2011 Census Location Code No.	2001 Census Location Code No.
1	2	3	4
Name of Mandal Parishad : Karapa			
Name of Mandal : Karapa (0039)			
1	Aratlakatta	2854504922587594	2814003901860200
2	China Mamidada	2854504922587607	2814003901861500
3	G. Bhavaram	2854504922587610	2814003901861800
4	Gorripudi	2854504922587602	2814003901861000
5	Gurajanapalle	2854504922587597	2814003901860500
6	Karapa	2854504922587600	2814003901860800
7	Kongodu	2854504922587603	2814003901861100
8	Koripalle	2854504922587599	2814003901860700
9	Kurada	2854504922587606	2814003901861400
10	Nadakuduru	2854504922587596	2814003901860400
11	Patharlagadda	2854504922587601	2814003901860900
12	Peddapurapadu	2854504922587612	2814003901862000
13	Penuguduru	2854504922587598	2814003901860600
14	Siripuram	2854504922587609	2814003901861700
15	Vakada	2854504922587605	2814003901861300
16	Velangi	2854504922587608	2814003901861600
17	Vemulavada	2854504922587604	2814003901861200
18	Yandamuru	2854504922587611	2814003901861900
19	Z. Bhavaram	2854504922587595	2814003901860300

**Census of India 2011- Village Directory
Amenities and Land use (As on 2009)**

Name of District : East Godavari

Location Code No.: 545

Name of Mandal Parishad : Karapa

Location Code No.: 0591

Sl. No.	Name of Village	Location code no.	Total area of the village (in hectares rounded up to one decimal place)	Total population (2011 census)	Number of households (2011 census)	Number of educational amenities available (If not available within the village, the distance range code viz; a for < 5 Kms, b for 5-10 Kms and c for 10+ kms of nearest place where facility is available is given).									
						Pre-Primary school (PP)	Primary school (P)	Middle school (M)	Secondary School (S)	Senior Secondary school (SS)	Degree college of arts science & commerce (ASC)	Engineering college(EC)	Medical college (MC)	Management institute (MI)	Polytechnic (Pt)
1	2	3	4	5	6	7	8	9	10	11	12	13	14	15	16
1051	Aratlakatta	587594	1005	5547	1705	b	4	2	1	c	c	c	c	c	c
1052	Z. Bhavaram	587595	425	1335	399	a	2	a	a	c	c	c	c	c	c
1053	Nadakuduru	587596	403	7117	1978	1	4	3	1	b	b	b	b	b	b
1054	Gurajanapalle	587597	852	7009	1962	b	9	2	1	b	b	b	b	b	b
1055	Penuguduru	587598	664	4001	1138	b	3	2	a	a	a	b	b	b	b
1056	Koripalle	587599	219	1776	489	a	1	a	a	a	a	c	c	c	c
1057	Karapa	587600	977	10086	2940	1	11	3	2	2	1	b	b	b	b
1058	Patharlagadda	587601	186	1191	321	a	1	1	a	a	a	b	b	b	b
1059	Gorripudi	587602	947	6449	1735	b	8	1	1	b	b	b	c	c	b
1060	Kongodu	587603	392	2101	587	b	2	1	a	a	a	b	c	c	b
1061	Vemulavada	587604	765	5001	1428	a	5	1	1	a	a	c	c	c	c
1062	Vakada	587605	380	2336	622	a	2	a	a	a	b	c	c	c	c
1063	Kurada	587606	435	3559	1065	a	2	1	1	a	b	c	c	c	c
1064	China Mamidada	587607	176	789	242	a	1	a	a	a	a	b	c	b	b
1065	Velangi	587608	454	7408	2170	1	7	2	1	1	1	b	c	b	b
1066	Siripuram	587609	293	1359	396	a	1	1	a	a	a	b	c	b	b
1067	G. Bhavaram	587610	426	921	277	a	2	a	a	a	a	b	c	b	b
1068	Yandamuru	587611	860	4515	1339	a	4	1	a	a	a	c	c	c	c
1069	Peddapurapadu	587612	895	3898	1112	b	5	1	1	b	b	c	c	c	c
Total			10754	76398	21905	3	74	22	10	3	2	0	0	0	0

**Census of India 2011- Village Directory
Amenities and Land use (As on 2009)**

Name of District : East Godavari

Location Code No.: 545

Name of Mandal Parishad : Karapa

Location Code No.: 0591

Number of educational amenities available (If not available within the village, the distance range code viz; a for <5 Kms, b for 5-10 Kms and c for 10+ kms of nearest place where facility is available is given).				Number of Medical Amenities available. (If not available within the village, the distance range code viz; a for < 5 Kms, b for 5-10 Kms and c for 10+ kms of nearest place where facility is available is given).										Name of Village	Sl. No.	
Vocational training school /ITI	Non-formal training centre (NFTC)	Special school for disabled (SSD)	Others (specify)	Community health centre (CHC)	Primary health centre (PHC)	Primary health sub centre (PHS)	Maternity and child welfare centre (MCW)	T. B. clinic (TBC)	Hospital-allopathic (HA)	Hospital-alternative medicine (HO)	Dispensary (D)	Veterinary hospital (VH)	Mobile health clinic (MHC)			Family welfare centre (FWC)
17	18	19	20	21	22	23	24	25	26	27	28	29	30	31	2	1
c	c	c		c	b	1	c	c	c	c	b	1	b	c	Aratlakatta	1051
c	c	c		c	a	1	c	c	c	c	a	a	a	c	Z. Bhavaram	1052
b	b	b		c	a	1	c	c	c	c	b	1	a	c	Nadakuduru	1053
b	b	b		c	b	1	c	c	c	c	b	b	1	c	Gurajanapalle	1054
b	b	b		c	a	1	c	c	c	c	a	a	a	c	Penuguduru	1055
c	c	c		c	a	a	c	c	c	c	a	a	a	c	Koripalle	1056
b	b	b		b	1	2	b	b	b	b	1	1	c	b	Karapa	1057
b	b	b		c	b	b	c	c	c	c	a	b	b	c	Patharlagadda	1058
c	c	c		c	b	1	c	c	c	c	b	1	b	c	Gorripudi	1059
c	c	c		c	b	b	c	c	c	c	b	b	b	c	Kongodu	1060
c	c	c		c	a	1	c	c	c	c	a	a	a	c	Vemulavada	1061
c	c	c		c	b	1	c	c	c	c	b	b	b	c	Vakada	1062
c	c	c		c	b	1	c	c	c	c	b	b	b	c	Kurada	1063
c	c	c		c	b	b	c	c	c	c	b	b	b	c	China Mamidada	1064
c	c	c		c	b	1	c	c	c	c	c	1	b	c	Velangi	1065
c	c	c		c	b	1	c	c	c	c	c	b	b	c	Siripuram	1066
c	c	c		c	b	b	c	c	c	c	c	b	b	c	G. Bhavaram	1067
c	c	c		c	c	1	c	c	c	c	c	1	c	c	Yandamuru	1068
c	c	c		c	c	1	c	c	c	c	c	a	c	c	Peddapurapadu	1069
0	0	0	0	0	1	15	0	0	0	0	1	6	1	0		

**Census of India 2011- Village Directory
Amenities and Land use (As on 2009)**

Name of District : East Godavari

Location Code No.: 545

Name of Mandal Parishad : Karapa

Location Code No.: 0591

Sl. No.	Name of Village	Number of Non-Government Medical Amenities available.							Availability of drinking water - Yes / No								
		Charitable non Govt. hospital/Nursing home.	Medical practitioner with MBBS Degree	Medical practitioner with other degree	Medical practitioner with no degree	Traditional practitioner and faith healer	Medicine Shop	Others	Tap water (Treated/Untreated)	Well water (Covered / Uncovered well)	Hand Pump	Tube wells / Bore well	Spring	River / Canal	Tank / Pond / Lake	Others	
1	2	32	33	34	35	36	37	38	39	40	41	42	43	44	45	46	
1051	Aratlakatta	0	0	0	1	0	1	0	Yes	Yes	No	Yes	No	No	No	No	
1052	Z. Bhavaram	0	0	0	1	0	1	0	Yes	Yes	No	No	No	No	No	No	
1053	Nadakuduru	0	1	0	2	0	2	0	Yes	Yes	No	No	No	No	No	No	
1054	Gurajanapalle	0	0	0	2	0	1	0	Yes	Yes	No	No	No	No	No	No	
1055	Penuguduru	0	0	0	1	0	1	0	No	Yes	Yes	No	No	No	No	No	
1056	Koripalle	0	0	0	1	0	0	0	No	Yes	No	No	No	No	No	No	
1057	Karapa	0	2	0	1	0	2	0	Yes	Yes	No	No	No	No	No	No	
1058	Patharlagadda	0	0	0	0	0	0	0	Yes	Yes	No	No	No	No	No	No	
1059	Gorripudi	0	0	0	1	0	1	0	Yes	Yes	No	No	No	No	No	No	
1060	Kongodu	0	0	0	1	0	0	0	Yes	Yes	No	No	No	No	No	No	
1061	Vemulavada	0	0	0	1	0	1	0	Yes	Yes	No	No	No	No	No	No	
1062	Vakada	0	0	0	0	0	0	0	No	Yes	Yes	No	No	No	No	No	
1063	Kurada	0	0	0	1	0	1	0	Yes	Yes	No	No	No	No	No	No	
1064	China Mamidada	0	0	0	0	0	0	0	Yes	Yes	No	No	No	No	No	No	
1065	Velangi	0	1	0	1	0	2	0	Yes	Yes	No	No	No	No	No	No	
1066	Siripuram	0	0	0	1	0	0	0	Yes	Yes	No	No	No	No	No	No	
1067	G. Bhavaram	0	0	0	0	0	0	0	Yes	Yes	No	No	No	No	No	No	
1068	Yandamuru	0	0	0	1	0	1	0	Yes	Yes	Yes	No	No	No	No	No	
1069	Peddapurapadu	0	0	0	1	0	1	0	Yes	Yes	No	No	No	No	No	No	
Total		0	4	0	17	0	15	0	16	19	3	1	0	0	0	0	

**Census of India 2011- Village Directory
Amenities and Land use (As on 2009)**

Name of District : East Godavari

Location Code No.: 545

Name of Mandal Parishad : Karapa

Location Code No.: 0591

Availability of toilet & others Yes / No				Communication and transport facilities (If amenities available code -Yes is given except for Village Pin Code ,If not available within the village , the distance range code viz; a for < 5 Kms, b for 5-10 Kms and c for 10+ kms of nearest place where facility is available is given).									Name of Village	Sl. No.
Community toilet including bath.	Community toilet excluding bath.	Rural sanitary mart or sanitary hardware outlet available near the village.	Community bio- gas or recycle of waste for productive use.	Post office(PO)	Sub post office (SPO)	Post & Telegraph office (P&TO)	Village Pin Code	Telephones (Land lines)	Public call office (PCO)	Mobile phone coverage	Internet cafes/ Common service centre (CSC)			
47	48	49	50	51	52	53	54	55	56	57	58	2	1	
No	Yes	No	No	Yes	Yes	b	533016	Yes	Yes	Yes	b	Aratlakatta	1051	
No	No	No	No	a	Yes	c	533462	Yes	Yes	Yes	a	Z. Bhavaram	1052	
No	Yes	No	No	Yes	Yes	a	533016	Yes	Yes	Yes	b	Nadakuduru	1053	
No	Yes	No	No	Yes	Yes	b	533016	Yes	Yes	Yes	b	Gurajanapalle	1054	
No	Yes	No	No	Yes	Yes	a	533016	Yes	Yes	Yes	a	Penuguduru	1055	
No	No	No	No	Yes	a	a	533462	Yes	Yes	Yes	a	Koripalle	1056	
No	Yes	No	No	Yes	Yes	Yes	533462	Yes	Yes	Yes	Yes	Karapa	1057	
No	No	No	No	b	b	b	533468	Yes	Yes	Yes	b	Patharlagadda	1058	
No	Yes	No	No	Yes	Yes	b	533468	Yes	Yes	Yes	c	Gorripudi	1059	
No	No	No	No	b	a	a	533468	Yes	Yes	Yes	a	Kongodu	1060	
No	Yes	No	No	Yes	Yes	a	533462	Yes	Yes	Yes	a	Vemulavada	1061	
No	No	No	No	b	Yes	b	533462	Yes	Yes	Yes	b	Vakada	1062	
No	Yes	No	No	b	Yes	a	533260	Yes	Yes	Yes	a	Kurada	1063	
No	No	No	No	b	a	a	533260	Yes	Yes	Yes	a	China Mamidada	1064	
No	Yes	No	No	b	Yes	Yes	533260	Yes	Yes	Yes	Yes	Velangi	1065	
No	No	No	No	b	Yes	a	533260	Yes	Yes	Yes	a	Siripuram	1066	
No	No	No	No	Yes	a	a	533260	Yes	Yes	Yes	a	G. Bhavaram	1067	
No	Yes	No	No	Yes	Yes	a	533468	Yes	Yes	Yes	a	Yandamuru	1068	
No	Yes	No	No	Yes	Yes	a	533468	Yes	Yes	Yes	a	Peddapurapadu	1069	
0	11	0	0	11	14	2		19	19	19	2			

**Census of India 2011- Village Directory
Amenities and Land use (As on 2009)**

Name of District : East Godavari

Location Code No.: 545

Name of Mandal Parishad : Karapa

Location Code No.: 0591

Sl. No.	Name of Village	Communication and transport facilities (If amenities available code -Yes is given except for Village Pin Code, If not available within the village, the distance range code viz; a for < 5 Kms, b for 5-10 Kms and c for 10+ kms of nearest place where facility is available is given).								
		Private courier facility	Bus service (Public & Private)	Railway stations	Auto/Modified Autos	Taxis and Vans	Tractors	Cycle-pulled rickshaws(Manual & Machine driven)	Carts driven by animals	Sea /River ferry service
1	2	59	60	61	62	63	64	65	66	67
1051	Aratlakatta	b	Yes	c	Yes	b	Yes		Yes	c
1052	Z. Bhavaram	a	Yes	c	Yes	a	Yes		Yes	c
1053	Nadakuduru	b	Yes	b	Yes	a	b	Yes	Yes	c
1054	Gurajanapalle	b	Yes	b	Yes	b	Yes		Yes	c
1055	Penuguduru	a	Yes	b	Yes	a	Yes		Yes	c
1056	Koripalle	a	Yes	c	Yes	a	Yes	Yes	Yes	c
1057	Karapa	Yes	Yes	b	Yes	Yes	Yes	Yes	Yes	c
1058	Patharlagadda	b	Yes	c	Yes	b	b		Yes	c
1059	Gorripudi	c	Yes	c	Yes	b	Yes		Yes	c
1060	Kongodu	a	Yes	c	Yes	b	Yes		Yes	c
1061	Vemulavada	a	Yes	c	Yes	a	Yes		Yes	c
1062	Vakada	b	Yes	c	Yes	b	Yes		Yes	c
1063	Kurada	a	Yes	c	Yes	b	Yes		Yes	c
1064	China Mamidada	a	Yes	c	Yes	b	Yes		Yes	c
1065	Velangi	Yes	Yes	c	Yes	b	Yes		Yes	c
1066	Siripuram	a	Yes	c	Yes	b	Yes		Yes	c
1067	G. Bhavaram	a	Yes	c	a	b	Yes		Yes	c
1068	Yandamuru	a	Yes	c	Yes	c	Yes		Yes	c
1069	Peddapurapadu	a	Yes	c	Yes	c	Yes		Yes	c
Total		2	19	0	18	1	17	3	19	0

**Census of India 2011- Village Directory
Amenities and Land use (As on 2009)**

Name of District : East Godavari

Location Code No.: 545

Name of Mandal Parishad : Karapa

Location Code No.: 0591

Village connected to highways,village roads, banks & credit societies (If amenities available code -Yes is given, If not available within the village , the distance range code viz; a for < 5 Kms, b for 5-10 Kms and c for 10+ kms of nearest place where facility is available is given).												Name of Village	Sl. No.
Connected to national highway(NH)	Connected to state highway(SH)	Connected to major district road (MDR)	Connected to others district road	Pucca roads	Kutchcha roads	Water bounded macadam(WBM) roads	Navigable waterway (river/canal)(NW)	Footpaths (FP)	Commercial & Co-operative Banks	ATM	Agricultural Credit Societies		
68	69	70	71	72	73	74	75	76	77	78	79	2	1
c	b	Yes	Yes	Yes	Yes	Yes		Yes	Yes	c	a	Aratlakatta	1051
c	a	Yes	Yes	Yes	Yes	c		Yes	a	c	Yes	Z. Bhavaram	1052
b	Yes	Yes	Yes	Yes	Yes	Yes		Yes	Yes	b	a	Nadakuduru	1053
b	b	Yes	Yes	Yes	Yes	Yes		Yes	Yes	b	a	Gurajanapalle	1054
b	Yes	Yes	Yes	Yes	Yes	Yes		Yes	a	a	Yes	Penuguduru	1055
c	Yes	Yes	Yes	Yes	Yes	b		Yes	a	c	a	Koripalle	1056
b	Yes	Yes	Yes	Yes	Yes	Yes		Yes	Yes	b	Yes	Karapa	1057
b	a	Yes	Yes	Yes	Yes	c		Yes	b	b	a	Patharlagadda	1058
c	a	Yes	Yes	Yes	Yes	Yes		Yes	a	c	a	Gorripudi	1059
c	Yes	Yes	Yes	Yes	Yes	b		Yes	a	c	a	Kongodu	1060
c	a	Yes	Yes	Yes	Yes	Yes		Yes	a	c	Yes	Vemulavada	1061
c	a	Yes	Yes	Yes	Yes	b		Yes	Yes	c	a	Vakada	1062
c	a	Yes	Yes	Yes	Yes	Yes		Yes	a	c	Yes	Kurada	1063
c	a	Yes	Yes	Yes	Yes	b		Yes	a	c	a	China Mamidada	1064
c	b	Yes	Yes	Yes	Yes	Yes		Yes	Yes	c	a	Velangi	1065
c	a	Yes	Yes	Yes	Yes	c		Yes	a	c	a	Siripuram	1066
c	a	Yes	Yes	Yes	Yes	b		Yes	a	c	a	G. Bhavaram	1067
c	a	Yes	Yes	Yes	Yes	Yes		Yes	a	c	Yes	Yandamuru	1068
c	Yes	Yes	Yes	Yes	Yes	Yes		Yes	a	c	Yes	Peddapurapadu	1069
0	6	19	19	19	19	11	0	19	6	0	7		

**Census of India 2011- Village Directory
Amenities and Land use (As on 2009)**

Name of District : East Godavari

Location Code No.: 545

Name of Mandal Parishad : Karapa

Location Code No.: 0591

Sl. No.	Name of Village	Availability of miscellaneous facilities (If amenities available code -Yes is given, If not available within the village, the distance range code viz; a for < 5 Kms, b for 5-10 Kms and c for 10+ kms of nearest place where facility is available is given).									
		Self-Help Group (SHG)	Public distribution system (PDS) shop	Mandis / Regular market	Weekly Haat	Agricultural marketing society	Integrated Child Development Scheme (Nutritional Centres)	Anganwadi Centre (Nutritional Centres)	Others (Nutritional Centres)	ASHA (Accredited Social Health Activist)	Community centre with/without TV
1	2	80	81	82	83	84	85	86	87	88	89
1051	Aratlakatta	Yes	Yes	b	c	b	Yes	Yes	Yes	Yes	b
1052	Z. Bhavaram	Yes	Yes	a	c	b	Yes	Yes	Yes	Yes	a
1053	Nadakuduru	Yes	Yes	b	c	Yes	Yes	Yes	Yes	Yes	a
1054	Gurajanapalle	Yes	Yes	Yes	c	a	Yes	Yes	Yes	Yes	b
1055	Penuguduru	Yes	Yes	b	b	a	Yes	Yes	Yes	Yes	a
1056	Koripalle	Yes	Yes	a	b	b	Yes	Yes	Yes	Yes	a
1057	Karapa	Yes	Yes	Yes	b	a	Yes	Yes	Yes	Yes	Yes
1058	Patharlagadda	Yes	Yes	a	c	a	Yes	Yes	Yes	Yes	b
1059	Gorripudi	Yes	Yes	Yes	c	a	Yes	Yes	Yes	Yes	b
1060	Kongodu	Yes	Yes	a	c	b	Yes	Yes	Yes	Yes	b
1061	Vemulavada	Yes	Yes	Yes	b	b	Yes	Yes	Yes	Yes	a
1062	Vakada	Yes	Yes	b	b	b	Yes	Yes	Yes	Yes	b
1063	Kurada	Yes	Yes	Yes	b	c	Yes	Yes	Yes	Yes	b
1064	China Mamidada	Yes	Yes	a	a	b	Yes	Yes	Yes	a	b
1065	Velangi	Yes	Yes	Yes	Yes	c	Yes	Yes	Yes	Yes	Yes
1066	Siripuram	Yes	Yes	a	a	c	Yes	Yes	Yes	Yes	b
1067	G. Bhavaram	Yes	Yes	a	a	b	Yes	Yes	Yes	Yes	b
1068	Yandamuru	Yes	Yes	a	a	c	Yes	Yes	Yes	Yes	c
1069	Peddapurapadu	Yes	Yes	a	a	b	Yes	Yes	Yes	Yes	c
Total		19	19	6	1	1	19	19	19	18	2

**Census of India 2011- Village Directory
Amenities and Land use (As on 2009)**

Name of District : East Godavari

Location Code No.: 545

Name of Mandal Parishad : Karapa

Location Code No.: 0591

Availability of miscellaneous facilities (If amenities available code -Yes is given, If not available within the village, the distance range code viz; a for < 5 Kms, b for 5-10 Kms and c for 10+ kms of nearest place where facility is available is given).								Availability of electricity (Yes/No)				Nearest Town		Name of Village	Sl. No.
Sports Field,	Sports Club / Recreation Centre	Cinema / Video Hall	Public Library	Public Reading Room	Newspaper Supply	Assembly Polling station	Birth & Death Registration Office	Power Supply for Domestic Use (ED)	Power Supply for Agricultural Use (EAG)	Power Supply for Commercial Use (EC)	Power Supply for All Uses (EA)	Name	Distance range code i.e. a for <5 Kms, b for 5-10 Kms and c for 10+ kms		
90	91	92	93	94	95	96	97	98	99	100	101	102	103	2	1
Yes	c	c	b	Yes	Yes	Yes	Yes	Yes	Yes	Yes	Yes	Kakinada	c	Aratlakatta	1051
a	c	c	a	Yes	Yes	Yes	Yes	Yes	Yes	Yes	Yes	Kakinada	c	Z. Bhavaram	1052
Yes	b	b	a	Yes	Yes	Yes	Yes	Yes	Yes	Yes	Yes	Kakinada	b	Nadakuduru	1053
Yes	b	b	b	Yes	Yes	Yes	Yes	Yes	Yes	Yes	Yes	Kakinada	b	Gurajanapalle	1054
b	b	b	a	Yes	Yes	Yes	Yes	Yes	Yes	Yes	Yes	Kakinada	b	Penuguduru	1055
a	c	c	a	Yes	Yes	Yes	Yes	Yes	Yes	Yes	Yes	Kakinada	c	Koripalle	1056
Yes	b	Yes	Yes	Yes	Yes	Yes	Yes	Yes	Yes	Yes	Yes	Kakinada	b	Karapa	1057
a	b	b	b	Yes	Yes	Yes	Yes	Yes	Yes	Yes	Yes	Kakinada	c	Patharlagadda	1058
c	c	c	b	Yes	Yes	Yes	Yes	Yes	Yes	Yes	Yes	Kakinada	c	Gorripudi	1059
a	c	c	b	Yes	Yes	Yes	Yes	Yes	Yes	Yes	Yes	Kakinada	c	Kongodu	1060
Yes	c	c	a	Yes	Yes	Yes	Yes	Yes	Yes	Yes	Yes	Kakinada	c	Vemulavada	1061
b	c	c	b	Yes	Yes	Yes	Yes	Yes	Yes	Yes	Yes	Kakinada	c	Vakada	1062
b	c	a	b	Yes	Yes	Yes	Yes	Yes	Yes	Yes	Yes	Ramachandrapuram	c	Kurada	1063
c	c	Yes	b	b	Yes	Yes	Yes	Yes	Yes	Yes	Yes	Ramachandrapuram	c	China Mamidada	1064
Yes	c	Yes	Yes	Yes	Yes	Yes	Yes	Yes	Yes	Yes	Yes	Kakinada	c	Velangi	1065
a	c	a	b	Yes	Yes	Yes	Yes	Yes	Yes	Yes	Yes	Ramachandrapuram	c	Siripuram	1066
b	c	a	b	b	Yes	Yes	Yes	Yes	Yes	Yes	Yes	Ramachandrapuram	c	G. Bhavaram	1067
b	c	b	c	Yes	Yes	Yes	Yes	Yes	Yes	Yes	Yes	Kakinada	c	Yandamuru	1068
Yes	c	c	c	Yes	Yes	Yes	Yes	Yes	Yes	Yes	Yes	Kakinada	c	Peddapurapadu	1069
7	0	3	2	17	19	19	19	19	19	19	19		0		

Census of India 2011- Village Directory
Amenities and Land use (As on 2009)

Name of District : East Godavari

Location Code No.: 545

Name of Mandal Parishad : Karapa

Location Code No.: 0591

Sl. No.	Name of Village	Land Use										
		Area under different types of land use (in hectares rounded up to one decimal place)										
		Forests	Area under Non-agricultural Uses	Barren and Un-cultivable land	Permanent Pastures and Other Grazing Lands	Land Under Miscellaneous Tree Crops etc.	Culturable Waste Land	Fallow lands other than current fallows	Current Fallows	Net Area Sown	Total Irrigated Land Area	Total Un-irrigated Land Area
1	2	104	105	106	107	108	109	110	111	112	113	114
1051	Aratlakatta	0	270.6	0	0	0	0	8.1	7.7	718.6	717	17.4
1052	Z. Bhavaram	0	71.2	0	0	0	0	0	0	353.8	316	37.8
1053	Nadakuduru	0	107.4	0	0	0	0	0	13.4	282.2	275	20.6
1054	Gurajanapalle	0	493.1	0	0	0	0	0	0	358.9	267	91.9
1055	Penuguduru	0	344.5	0	0	0	0	0	13	306.5	304	15.5
1056	Koripalle	0	47.8	0	0	0	0	0	0	171.2	150	21.2
1057	Karapa	0	262.8	0	0	0	0	0	0	714.2	658	56.2
1058	Patharlagadda	0	40.1	0	0	0	0	0	0	145.9	141	4.9
1059	Gorripudi	0	209.7	0	0	0	0	23.1	6.9	707.3	575	162.3
1060	Kongodu	0	68.8	0	0	0	0	0	8.1	315.1	275	48.2
1061	Vemulavada	0	140.5	0	0	0	0	0	0	624.5	600	24.5
1062	Vakada	0	56.1	0	0	0	0	0	0	323.9	324	0
1063	Kurada	0	81.4	0	0	0	0	0	0	353.6	354	0
1064	China Mamidada	0	28.6	0	0	0	0	0	0	147.4	145	2.4
1065	Velangi	0	140.9	0	0	0	0	0	0	313.1	299	14.1
1066	Siripuram	0	44	0	0	0	0	4.4	2.4	242.1	236	13
1067	G. Bhavaram	0	19	0	0	0	341	0	2	64	64	2
1068	Yandamuru	0	135.6	0	0	0	0	0	8.5	715.9	710	14.4
1069	Peddapurapadu	0	121.5	0	0	0	0	0	0	773.5	740	33.5
Total		0	2683.6	0	0	0	341	35.6	62	7631.7	7150	579.9

**Census of India 2011- Village Directory
Amenities and Land use (As on 2009)**

Name of District : East Godavari

Location Code No.: 545

Name of Mandal Parishad : Karapa

Location Code No.: 0591

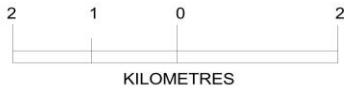
Land Use					Name of three most important commodities manufactured			Name of Village	Sl. No.
Area irrigated by source (in hectare).					First	Second	Third		
Canals (C)	Wells/Tube-wells(W/TW)	Tanks/Lakes(T/L)	Water Falls(WF)	Others(O)					
115	116	117	118	119	120	121	122	2	1
717	0	0	0	0				Aratlakatta	1051
316	0	0	0	0				Z. Bhavaram	1052
275	0	0	0	0	Rice			Nadakuduru	1053
266	1	0	0	0				Gurajanapalle	1054
304	0	0	0	0	Rice			Penuguduru	1055
150	0	0	0	0				Koripalle	1056
658	0	0	0	0	Rice			Karapa	1057
141	0	0	0	0	Rice			Patharlagadda	1058
554	21	0	0	0				Gorripudi	1059
275	0	0	0	0				Kongodu	1060
600	0	0	0	0				Vemulavada	1061
323.9	0	0	0	0	Rice			Vakada	1062
353.6	0	0	0	0	Rice			Kurada	1063
145	0	0	0	0				China Mamidada	1064
299	0	0	0	0	Rice			Velangi	1065
236	0	0	0	0				Siripuram	1066
64	0	0	0	0				G. Bhavaram	1067
710	0	0	0	0				Yandamuru	1068
740	0	0	0	0	Rice			Peddapurapadu	1069
7127.5	22	0	0	0					

INDIA

ANDHRA PRADESH

KAJULURU MANDAL

EAST GODAVARI DISTRICT



AREA : 114.81 Sq. Kms.
 POPULATION : 70903
 No. OF TOWNS : Nil
 No. OF VILLAGES :20
 DISTANCE FROM Dist.H.Qtrs.
 TO MANDAL H.Qtrs.: 24 Kms.

BOUNDARY, MANDAL	
" VILLAGE WITH MDDS CODE	
HEADQUARTERS, MANDAL	
POPULATION SIZE OF VILLAGES:	
500-999, 1000-4999, 5000 AND ABOVE	
NATIONAL HIGHWAY.....	
IMPORTANT METALLED ROADS.....	
RIVER/STREAM	

**ALPHABETICAL LIST OF VILLAGES (MANDAL PARISHAD WISE)
EAST GODAVARI DISTRICT**

Sl. No.	Name of Village	2011 Census Location Code No.	2001 Census Location Code No.
1	2	3	4
Name of Mandal Parishad : Kajuluru			
Name of Mandal : Kajuluru (0040)			
1	Andrangi	2854504923587627	2814004001863500
2	Aryavatam	2854504923587617	2814004001862500
3	Bandanapudi	2854504923587616	2814004001862400
4	Cheduvada	2854504923587623	2814004001863100
5	Duggudurru	2854504923587629	2814004001863700
6	Gollapalem	2854504923587618	2814004001862600
7	Ithapudi	2854504923587624	2814004001863200
8	Jagannathagiri	2854504923587613	2814004001862100
9	Kajuluru	2854504923587622	2814004001863000
10	Kolanka	2854504923587631	2814004001863900
11	Kuyyeru	2854504923587628	2814004001863600
12	Manjeru	2854504923587620	2814004001862800
13	Mathukumilli	2854504923587615	2814004001862300
14	Pallipalem	2854504923587632	2814004001864000
15	Penumalla	2854504923587626	2814004001863400
16	Seela	2854504923587621	2814004001862900
17	Selapaka	2854504923587619	2814004001862700
18	Tanumalla	2854504923587625	2814004001863300
19	Tarlampudi	2854504923587614	2814004001862200
20	Uppumilli	2854504923587630	2814004001863800

**Census of India 2011- Village Directory
Amenities and Land use (As on 2009)**

Name of District : East Godavari

Location Code No.: 545

Name of Mandal Parishad : Kajuluru

Location Code No.: 0592

Sl. No.	Name of Village	Location code no.	Total area of the village (in hectares rounded up to one decimal place)	Total population (2011 census)	Number of households (2011 census)	Number of educational amenities available (If not available within the village, the distance range code viz; a for < 5 Kms, b for 5-10 Kms and c for 10+ kms of nearest place where facility is available is given).									
						Pre-Primary school (PP)	Primary school (P)	Middle school (M)	Secondary School (S)	Senior Secondary school (SS)	Degree college of arts science & commerce (ASC)	Engineering college(EC)	Medical college (MC)	Management institute (MI)	Polytechnic (Pt)
1	2	3	4	5	6	7	8	9	10	11	12	13	14	15	16
1070	Jagannathagiri	587613	411	2462	770	b	3	2	2	c	c	c	c	c	c
1071	Tarlampudi	587614	254	1641	481	b	2	1	1	1	c	c	c	c	c
1072	Mathukumilli	587615	134	964	265	b	1	1	b	b	c	c	c	c	c
1073	Bandanapudi	587616	607	2002	581	a	3	2	a	a	a	c	c	c	c
1074	Aryavatam	587617	498	3780	1038	a	4	a	a	a	b	c	c	c	c
1075	Gollapalem	587618	402	5351	1513	6	10	8	6	6	1	c	c	c	c
1076	Selapaka	587619	767	4089	1046	a	4	2	2	a	b	c	c	c	c
1077	Manjeru	587620	582	3541	927	b	3	1	1	b	b	b	c	c	c
1078	Seela	587621	945	4111	1105	a	4	1	1	1	b	b	c	c	c
1079	Kajuluru	587622	1363	12117	3396	4	9	4	2	2	c	b	c	c	c
1080	Cheduvada	587623	132	1600	439	1	1	1	a	a	b	c	c	c	c
1081	Ithapudi	587624	168	2014	619	b	3	1	1	a	c	c	c	c	c
1082	Tanumalla	587625	219	741	217	b	3	1	1	1	c	c	c	c	c
1083	Penumalla	587626	579	2517	748	b	2	1	b	b	b	c	c	b	b
1084	Andrangi	587627	384	2056	616	b	3	1	b	b	b	c	c	c	b
1085	Kuyyeru	587628	788	4888	1355	2	5	1	1	b	1	c	c	c	c
1086	Duggudurru	587629	799	4158	1228	1	6	1	a	a	b	c	c	c	c
1087	Uppumilli	587630	207	1692	513	a	3	1	a	a	b	c	c	c	c
1088	Kolanka	587631	1236	6064	1718	1	8	1	1	1	1	c	c	c	c
1089	Pallipalem	587632	1161	5115	1410	1	6	6	1	1	b	c	c	c	c
Total			11636	70903	19985	16	83	37	20	13	3	0	0	0	0

**Census of India 2011- Village Directory
Amenities and Land use (As on 2009)**

Name of District : East Godavari

Location Code No.: 545

Name of Mandal Parishad : Kajuluru

Location Code No.: 0592

Number of educational amenities available (If not available within the village, the distance range code viz; a for <5 Kms, b for 5-10 Kms and c for 10+ kms of nearest place where facility is available is given).				Number of Medical Amenities available. (If not available within the village, the distance range code viz; a for < 5 Kms, b for 5-10 Kms and c for 10+ kms of nearest place where facility is available is given).										Name of Village	Sl. No.	
Vocational training school /ITI	Non-formal training centre (NFTC)	Special school for disabled (SSD)	Others (specify)	Community health centre (CHC)	Primary health centre (PHC)	Primary health sub centre (PHS)	Maternity and child welfare centre (MCW)	T. B. clinic (TBC)	Hospital-allopathic (HA)	Hospital-alternative medicine (HO)	Dispensary (D)	Veterinary hospital (VH)	Mobile health clinic (MHC)			Family welfare centre (FWC)
17	18	19	20	21	22	23	24	25	26	27	28	29	30	31	2	1
c	c	c		c	c	1	b	c	c	c	b	a	c	c	Jagannathagiri	1070
c	c	c		c	b	b	c	c	c	c	a	1	c	c	Tarlampudi	1071
c	c	c		c	b	b	c	c	c	c	b	b	c	c	Mathukumilli	1072
c	c	c		c	b	b	c	c	c	c	b	b	c	c	Bandanapudi	1073
c	c	c		c	b	1	c	c	c	c	c	b	c	c	Aryavatam	1074
c	c	c		c	b	1	c	c	c	c	c	1	c	c	Gollapalem	1075
c	c	c		c	b	1	c	c	c	c	b	b	c	c	Selapaka	1076
c	c	c		c	b	1	c	c	c	c	b	b	c	c	Manjeru	1077
c	c	c		c	b	a	c	c	c	c	a	b	c	c	Seela	1078
c	c	c		c	b	3	c	c	c	c	1	1	c	c	Kajuluru	1079
c	c	c		c	b	1	c	c	c	c	b	a	c	c	Cheduvada	1080
c	c	c		c	b	a	c	c	c	c	b	a	c	c	Ithapudi	1081
c	c	c		c	b	b	c	c	c	c	b	1	c	c	Tanumalla	1082
b	c	c		c	b	1	b	c	c	c	b	a	c	c	Penumalla	1083
b	b	c		c	b	b	c	c	c	c	c	1	c	c	Andrangi	1084
b	b	c		c	b	1	c	b	b	b	c	a	c	c	Kuyyeru	1085
c	c	c		c	1	1	c	c	c	c	a	1	c	c	Duggudurru	1086
c	c	c		b	b	b	c	c	c	c	b	a	b	c	Uppumilli	1087
c	c	c		c	b	1	c	c	c	c	b	1	c	c	Kolanka	1088
c	c	c		b	b	1	c	c	c	c	a	a	b	c	Pallipalem	1089
0	0	0	0	0	1	14	0	0	0	0	1	7	0	0		

**Census of India 2011- Village Directory
Amenities and Land use (As on 2009)**

Name of District : East Godavari

Location Code No.: 545

Name of Mandal Parishad : Kajuluru

Location Code No.: 0592

Sl. No.	Name of Village	Number of Non-Government Medical Amenities available.							Availability of drinking water - Yes / No							
		Charitable non Govt. hospital/Nursing home.	Medical practitioner with MBBS Degree	Medical practitioner with other degree	Medical practitioner with no degree	Traditional practitioner and faith healer	Medicine Shop	Others	Tap water (Treated/Untreated)	Well water (Covered / Uncovered well)	Hand Pump	Tube wells / Bore well	Spring	River / Canal	Tank / Pond / Lake	Others
1	2	32	33	34	35	36	37	38	39	40	41	42	43	44	45	46
1070	Jagannathagiri	0	0	0	2	0	0	0	Yes	Yes	Yes	No	No	Yes	No	No
1071	Tarlampudi	0	0	0	1	0	0	0	Yes	Yes	No	Yes	No	No	No	No
1072	Mathukumilli	0	0	0	2	0	2	0	Yes	No	Yes	No	No	No	No	No
1073	Bandanapudi	0	0	0	1	0	2	0	Yes	No	Yes	No	No	No	No	No
1074	Aryavatam	0	0	0	4	0	1	0	Yes	Yes	No	No	No	No	No	No
1075	Gollapalem	0	1	0	6	0	5	0	Yes	No	Yes	No	No	No	No	No
1076	Selapaka	0	0	0	3	0	2	0	Yes	Yes	Yes	No	No	No	No	No
1077	Manjeru	0	0	0	2	0	2	0	Yes	Yes	No	No	No	No	No	No
1078	Seela	0	0	0	2	0	2	0	Yes	Yes	No	No	No	Yes	No	No
1079	Kajuluru	1	0	6	0	0	4	0	Yes	Yes	No	No	No	Yes	No	No
1080	Cheduvada	2	0	2	0	0	0	0	Yes	Yes	Yes	No	No	Yes	No	No
1081	Ithapudi	0	0	0	1	0	1	0	Yes	No	Yes	No	No	Yes	Yes	No
1082	Tanumalla	0	1	1	1	0	0	0	Yes	No	No	No	No	No	No	No
1083	Penumalla	0	0	0	2	0	1	0	Yes	Yes	Yes	No	No	No	Yes	No
1084	Andrangi	0	0	1	1	0	1	0	Yes	No	Yes	No	No	No	Yes	No
1085	Kuyyeru	0	0	0	0	1	1	0	Yes	Yes	Yes	No	No	No	No	No
1086	Duggudurru	0	0	0	3	0	3	0	Yes	Yes	Yes	No	No	No	Yes	No
1087	Uppumilli	0	0	1	1	1	0	0	No	Yes	Yes	No	No	No	No	No
1088	Kolanka	1	0	1	0	4	2	0	Yes	Yes	No	No	No	No	Yes	No
1089	Pallipalem	0	0	0	1	1	1	0	Yes	Yes	Yes	No	No	No	No	No
Total		4	2	12	33	7	30	0	19	14	13	1	0	5	5	0

**Census of India 2011- Village Directory
Amenities and Land use (As on 2009)**

Name of District : East Godavari

Location Code No.: 545

Name of Mandal Parishad : Kajuluru

Location Code No.: 0592

Availability of toilet & others Yes / No				Communication and transport facilities (If amenities available code -Yes is given except for Village Pin Code ,If not available within the village , the distance range code viz; a for < 5 Kms, b for 5-10 Kms and c for 10+ kms of nearest place where facility is available is given).									Name of Village	Sl. No.
Community toilet including bath.	Community toilet excluding bath.	Rural sanitary mart or sanitary hardware outlet available near the village.	Community bio- gas or recycle of waste for productive use.	Post office(PO)	Sub post office (SPO)	Post & Telegraph office (P&TO)	Village Pin Code	Telephones (Land lines)	Public call office (PCO)	Mobile phone coverage	Internet cafes/ Common service centre (CSC)			
47	48	49	50	51	52	53	54	55	56	57	58	2	1	
No	No	No	No	Yes	b	c	533262	Yes	Yes	Yes	b	Jagannathagiri	1070	
No	No	No	No	Yes	a	c	533468	b	b	Yes	c	Tarlampudi	1071	
No	No	No	No	b	a	c	533468	a	b	Yes	c	Mathukumilli	1072	
No	No	No	No	Yes	a	c	533468	Yes	Yes	Yes	c	Bandanapudi	1073	
No	Yes	No	No	b	Yes	a	533468	Yes	Yes	Yes	c	Aryavatam	1074	
No	Yes	No	No	Yes	Yes	Yes	533468	Yes	Yes	Yes	c	Gollapalem	1075	
No	Yes	No	No	a	Yes	a	533468	Yes	Yes	Yes	c	Selapaka	1076	
No	Yes	No	No	b	Yes	b	533468	Yes	Yes	Yes	c	Manjeru	1077	
No	Yes	No	No	b	Yes	a	533468	Yes	Yes	Yes	c	Seela	1078	
No	Yes	No	No	Yes	Yes	Yes	533468	Yes	Yes	Yes	c	Kajuluru	1079	
No	No	No	No	b	Yes	a	533468	b	a	Yes	c	Cheduvada	1080	
No	No	No	No	c	Yes	b	533262	Yes	Yes	Yes	c	Ithapudi	1081	
No	No	No	No	Yes	b	b	533262	a	a	Yes	c	Tanumalla	1082	
No	No	No	No	b	Yes	b	533262	Yes	Yes	Yes	b	Penumalla	1083	
No	No	Yes	No	b	Yes	b	533262	Yes	Yes	Yes	c	Andrangi	1084	
No	Yes	No	No	b	Yes	b	533263	Yes	Yes	Yes	c	Kuyyeru	1085	
No	Yes	No	No	Yes	b	c	533263	Yes	Yes	Yes	c	Duggudurru	1086	
No	No	No	No	b	Yes	b	533263	a	b	Yes	c	Uppumilli	1087	
No	No	No	No	Yes	Yes	c	533264	Yes	Yes	Yes	c	Kolanka	1088	
No	Yes	No	No	Yes	b	c	533264	Yes	Yes	Yes	c	Pallipalem	1089	
0	9	1	0	9	13	2		15	15	20	0			

**Census of India 2011- Village Directory
Amenities and Land use (As on 2009)**

Name of District : East Godavari

Location Code No.: 545

Name of Mandal Parishad : Kajuluru

Location Code No.: 0592

Sl. No.	Name of Village	Communication and transport facilities (If amenities available code -Yes is given except for Village Pin Code, If not available within the village, the distance range code viz; a for < 5 Kms, b for 5-10 Kms and c for 10+ kms of nearest place where facility is available is given).								
		Private courier facility	Bus service (Public & Private)	Railway stations	Auto/Modified Autos	Taxis and Vans	Tractors	Cycle-pulled rickshaws(Manual & Machine driven)	Carts driven by animals	Sea /River ferry service
1	2	59	60	61	62	63	64	65	66	67
1070	Jagannathagiri	b	Yes	c	Yes	Yes	Yes	Yes	Yes	c
1071	Tarlampudi	c	Yes	c	Yes	Yes	Yes	Yes	Yes	c
1072	Mathukumilli	c	Yes	c	Yes	a	Yes	Yes	Yes	c
1073	Bandanapudi	c	Yes	c	Yes	Yes	a	Yes	Yes	c
1074	Aryavatam	c	Yes	c	Yes	Yes	Yes	Yes	Yes	c
1075	Gollapalem	c	Yes	c	Yes	Yes	Yes	Yes	Yes	c
1076	Selapaka	c	Yes	c	Yes	Yes	Yes	Yes	Yes	c
1077	Manjeru	c	Yes	c	Yes	Yes	Yes		Yes	c
1078	Seela	a	Yes	c	Yes	Yes	Yes	Yes	Yes	c
1079	Kajuluru	Yes	Yes	c	Yes	Yes	Yes	Yes	Yes	c
1080	Cheduvada	a	Yes	c	Yes	Yes	Yes	Yes	Yes	c
1081	Ithapudi	c	Yes	c	Yes	Yes	Yes	Yes	Yes	c
1082	Tanumalla	c	Yes	c	Yes	Yes	Yes	Yes	Yes	c
1083	Penumalla	b	Yes	b	Yes	Yes	Yes	Yes	Yes	c
1084	Andrangi	c	Yes	c	Yes	Yes	Yes	Yes	Yes	c
1085	Kuyyeru	c	Yes	c	Yes	Yes	Yes	Yes	Yes	c
1086	Duggudurru	c	Yes	c	a	b	a		Yes	c
1087	Uppumilli	c	Yes	c	Yes	Yes	Yes	Yes	Yes	c
1088	Kolanka	c	Yes	c	Yes	Yes	Yes	Yes	Yes	c
1089	Pallipalem	c	Yes	c	Yes	Yes	Yes	Yes	Yes	c
Total		1	20	0	19	18	18	18	20	0

**Census of India 2011- Village Directory
Amenities and Land use (As on 2009)**

Name of District : East Godavari

Location Code No.: 545

Name of Mandal Parishad : Kajuluru

Location Code No.: 0592

Village connected to highways,village roads, banks & credit societies (If amenities available code -Yes is given, If not available within the village , the distance range code viz; a for < 5 Kms, b for 5-10 Kms and c for 10+ kms of nearest place where facility is available is given).												Name of Village	Sl. No.
Connected to national highway(NH)	Connected to state highway(SH)	Connected to major district road (MDR)	Connected to others district road	Pucca roads	Kutchcha roads	Water bounded macadam(WBM) roads	Navigable waterway (river/canal)(NW)	Footpaths (FP)	Commercial & Co-operative Banks	ATM	Agricultural Credit Societies		
68	69	70	71	72	73	74	75	76	77	78	79	2	1
c	c	Yes	Yes	Yes	Yes	Yes		Yes	b	b	Yes	Jagannathagiri	1070
c	c	a	Yes	Yes	Yes	b		Yes	Yes	c	a	Tarlampudi	1071
c	c	b	Yes	Yes	Yes	c		Yes	a	c	a	Mathukumilli	1072
c	b	b	Yes	Yes	Yes	Yes		Yes	a	c	a	Bandanapudi	1073
c	c	c	Yes	Yes	Yes	Yes		Yes	a	c	Yes	Aryavatam	1074
c	b	a	Yes	Yes	Yes	Yes		Yes	Yes	c	Yes	Gollapalem	1075
c	c	a	Yes	Yes	Yes	Yes		Yes	b	c	Yes	Selapaka	1076
c	c	b	Yes	Yes	Yes	Yes		Yes	b	c	Yes	Manjeru	1077
c	c	b	Yes	Yes	Yes	Yes		Yes	a	c	b	Seela	1078
c	c	b	Yes	Yes	Yes	Yes		Yes	Yes	a	Yes	Kajuluru	1079
c	c	c	Yes	Yes	Yes	c		Yes	a	b	a	Cheduvada	1080
c	c	b	Yes	Yes	Yes	b		Yes	a	b	a	Ithapudi	1081
b	b	c	Yes	Yes	Yes	b		Yes	b	b	a	Tanumalla	1082
c	b	b	Yes	Yes	Yes	b		Yes	c	c	Yes	Penumalla	1083
c	c	b	Yes	Yes	Yes	b		Yes	a	a	a	Andrangi	1084
b	c	a	Yes	Yes	Yes	Yes		Yes	Yes	Yes	Yes	Kuyyeru	1085
c	c	a	Yes	Yes	Yes	Yes		Yes	b	a	Yes	Duggudurru	1086
c	c	a	Yes	Yes	Yes	c		Yes	a	a	a	Uppumilli	1087
c	c	Yes	Yes	Yes	Yes	Yes		Yes	a	a	Yes	Kolanka	1088
c	b	b	Yes	Yes	Yes	Yes		Yes	b	a	Yes	Pallipalem	1089
0	0	2	20	20	20	12	0	20	4	1	11		

**Census of India 2011- Village Directory
Amenities and Land use (As on 2009)**

Name of District : East Godavari

Location Code No.: 545

Name of Mandal Parishad : Kajuluru

Location Code No.: 0592

Sl. No.	Name of Village	Availability of miscellaneous facilities (If amenities available code -Yes is given, If not available within the village, the distance range code viz; a for < 5 Kms, b for 5-10 Kms and c for 10+ kms of nearest place where facility is available is given).									
		Self-Help Group (SHG)	Public distribution system (PDS) shop	Mandis / Regular market	Weekly Haat	Agricultural marketing society	Integrated Child Development Scheme (Nutritional Centres)	Anganwadi Centre (Nutritional Centres)	Others (Nutritional Centres)	ASHA (Accredited Social Health Activist)	Community centre with/without TV
1	2	80	81	82	83	84	85	86	87	88	89
1070	Jagannathagiri	Yes	Yes	b	Yes	c	Yes	Yes	Yes	Yes	Yes
1071	Tarlampudi	Yes	Yes	b	Yes	b	Yes	Yes	Yes	Yes	b
1072	Mathukumilli	Yes	Yes	b	a	b	Yes	Yes	Yes	a	b
1073	Bandanapudi	Yes	Yes	a	a	b	Yes	Yes	Yes	Yes	b
1074	Aryavatam	Yes	Yes	Yes	Yes	b	Yes	Yes	Yes	Yes	b
1075	Gollapalem	Yes	Yes	Yes	Yes	a	Yes	Yes	Yes	Yes	b
1076	Selapaka	Yes	Yes	b	b	b	Yes	Yes	Yes	Yes	b
1077	Manjeru	Yes	Yes	b	b	b	Yes	Yes	Yes	Yes	b
1078	Seela	Yes	Yes	Yes	Yes	b	Yes	Yes	Yes	Yes	b
1079	Kajuluru	Yes	Yes	Yes	Yes	Yes	Yes	Yes	Yes	Yes	Yes
1080	Cheduvada	Yes	Yes	b	Yes	a	Yes	Yes	Yes	Yes	a
1081	Ithapudi	Yes	Yes	Yes	Yes	Yes	Yes	Yes	Yes	Yes	a
1082	Tanumalla	Yes	Yes	b	b	b	Yes	Yes	Yes	a	b
1083	Penumalla	Yes	Yes	Yes	Yes	b	Yes	Yes	Yes	Yes	Yes
1084	Andrangi	Yes	Yes	Yes	Yes	b	Yes	Yes	Yes	Yes	b
1085	Kuyyeru	Yes	Yes	b	Yes	b	Yes	Yes	Yes	Yes	Yes
1086	Duggudurru	Yes	Yes	Yes	Yes	a	Yes	Yes	Yes	Yes	a
1087	Uppumilli	Yes	Yes	a	Yes	b	Yes	Yes	Yes	Yes	b
1088	Kolanka	Yes	Yes	Yes	Yes	c	Yes	Yes	Yes	Yes	c
1089	Pallipalem	Yes	Yes	a	Yes	b	Yes	Yes	Yes	Yes	b
Total		20	20	9	15	2	20	20	20	18	4

**Census of India 2011- Village Directory
Amenities and Land use (As on 2009)**

Name of District : East Godavari

Location Code No.: 545

Name of Mandal Parishad : Kajuluru

Location Code No.: 0592

Availability of miscellaneous facilities (If amenities available code -Yes is given, If not available within the village, the distance range code viz; a for < 5 Kms, b for 5-10 Kms and c for 10+ kms of nearest place where facility is available is given).													Availability of electricity (Yes/No)		Nearest Town		Name of Village	Sl. No.
Sports Field,	Sports Club / Recreation Centre	Cinema / Video Hall	Public Library	Public Reading Room	Newspaper Supply	Assembly Polling station	Birth & Death Registration Office	Power Supply for Domestic Use (ED)	Power Supply for Agricultural Use (EAG)	Power Supply for Commercial Use (EC)	Power Supply for All Uses (EA)	Name	Distance range code i.e. a for <5 Kms, b for 5-10 Kms and c for 10+ kms					
90	91	92	93	94	95	96	97	98	99	100	101	102	103	2	1			
c	c	c	Yes	Yes	Yes	Yes	Yes	Yes	Yes	Yes	Yes	Ramachandrapuram	b	Jagannathagiri	1070			
c	c	b	b	Yes	Yes	Yes	Yes	Yes	Yes	Yes	Yes	Ramachandrapuram	c	Tarlampudi	1071			
c	c	b	a	a	Yes	Yes	Yes	Yes	Yes	Yes	Yes	Kakinada	c	Mathukumilli	1072			
c	c	b	b	Yes	Yes	Yes	Yes	Yes	Yes	Yes	Yes	Kakinada	c	Bandanapudi	1073			
c	c	b	a	Yes	Yes	Yes	Yes	Yes	Yes	Yes	Yes	Kakinada	c	Aryavatam	1074			
c	c	Yes	Yes	Yes	Yes	Yes	Yes	Yes	Yes	Yes	Yes	Kakinada	c	Gollapalem	1075			
c	c	b	b	Yes	Yes	Yes	Yes	Yes	Yes	Yes	Yes	Kakinada	c	Selapaka	1076			
b	c	b	b	Yes	Yes	Yes	Yes	Yes	Yes	Yes	Yes	Kakinada	c	Manjeru	1077			
a	c	b	b	Yes	Yes	Yes	Yes	Yes	Yes	Yes	Yes	Kakinada	c	Seela	1078			
Yes	c	Yes	Yes	Yes	Yes	Yes	Yes	Yes	Yes	Yes	Yes	Kakinada	c	Kajuluru	1079			
a	c	a	b	Yes	Yes	Yes	Yes	Yes	Yes	Yes	Yes	Kakinada	c	Cheduvada	1080			
b	c	a	b	Yes	Yes	Yes	Yes	Yes	Yes	Yes	Yes	Ramachandrapuram	c	Ithapudi	1081			
a	c	b	b	a	Yes	Yes	Yes	Yes	Yes	Yes	Yes	Ramachandrapuram	c	Tanumalla	1082			
Yes	c	b	c	Yes	Yes	Yes	Yes	Yes	Yes	Yes	Yes	Ramachandrapuram	b	Penumalla	1083			
a	c	b	b	Yes	Yes	Yes	Yes	Yes	Yes	Yes	Yes	Ramachandrapuram	c	Andrangi	1084			
b	c	b	b	Yes	Yes	Yes	Yes	Yes	Yes	Yes	Yes	Ramachandrapuram	c	Kuyyeru	1085			
b	c	a	a	Yes	Yes	Yes	Yes	Yes	Yes	Yes	Yes	Ramachandrapuram	c	Duggudurru	1086			
a	c	b	b	Yes	Yes	Yes	Yes	Yes	Yes	Yes	Yes	Ramachandrapuram	c	Uppumilli	1087			
Yes	c	c	b	Yes	Yes	Yes	Yes	Yes	Yes	Yes	Yes	Ramachandrapuram	c	Kolanka	1088			
a	c	b	a	Yes	Yes	Yes	Yes	Yes	Yes	Yes	Yes	Ramachandrapuram	c	Pallipalem	1089			
3	0	2	3	18	20	20	20	20	20	20	20		0					

Census of India 2011- Village Directory
Amenities and Land use (As on 2009)

Name of District : East Godavari

Location Code No.: 545

Name of Mandal Parishad : Kajuluru

Location Code No.: 0592

Sl. No.	Name of Village	Land Use										
		Area under different types of land use (in hectares rounded up to one decimal place)										
		Forests	Area under Non-agricultural Uses	Barren and Un-cultivable land	Permanent Pastures and Other Grazing Lands	Land Under Miscellaneous Tree Crops etc.	Culturable Waste Land	Fallow lands other than current fallows	Current Fallows	Net Area Sown	Total Irrigated Land Area	Total Un-irrigated Land Area
1	2	104	105	106	107	108	109	110	111	112	113	114
1070	Jagannathagiri	0	77.3	0	0	0	0	0	0	333.7	333.7	0
1071	Tarlampudi	0	66.8	0	0	0	0	0	0	187.2	187.2	0
1072	Mathukumilli	0	24.7	0	0	0	0	0	0	109.3	109.3	0
1073	Bandanapudi	0	62.3	0	0	0	0	1.2	0	543.5	543.5	1.2
1074	Aryavatam	0	115.3	0	0	0	0	0	0	382.7	382.7	0
1075	Gollapalem	0	147.6	0	0	0	0	0	0	254.4	253.4	1
1076	Selapaka	0	158.2	0	0	0	0	0	0	608.8	608.8	0
1077	Manjeru	0	126.7	0	0	0	0	0	4.9	450.4	450.4	4.9
1078	Seela	0	199.9	0	0	0	0	0	0	745.1	745.1	0
1079	Kajuluru	0	237.1	0	0	0	0	0	0	1125.9	1125.9	0
1080	Cheduvada	0	27.2	0	0	0	0	0	0	104.8	104.8	0
1081	Ithapudi	0	47.3	0	0	0	0	0	0	120.7	120.7	0
1082	Tanumalla	0	41.7	0	0	0	0	0	0	177.3	177.3	0
1083	Penumalla	0	77.3	0	0	0	0	0	0	501.7	501.7	0
1084	Andrangi	0	75.7	0	0	0	0	0	0	308.3	308.3	0
1085	Kuyyeru	0	151.4	0	0	0	0	0	0	636.6	636.6	0
1086	Duggudurru	0	146.5	0	0	0	0	0	0	652.5	652.5	0
1087	Uppumilli	0	54.2	0	0	0	0	0	0	152.8	152.8	0
1088	Kolanka	0	224.2	0	0	0	0	0	0	1011.8	1011.8	0
1089	Pallipalem	0	388.3	0	0	0	0	0	0	772.7	772.7	0
Total		0	2449.7	0	0	0	0	1.2	4.9	9180.2	9179.2	7.1

**Census of India 2011- Village Directory
Amenities and Land use (As on 2009)**

Name of District : East Godavari

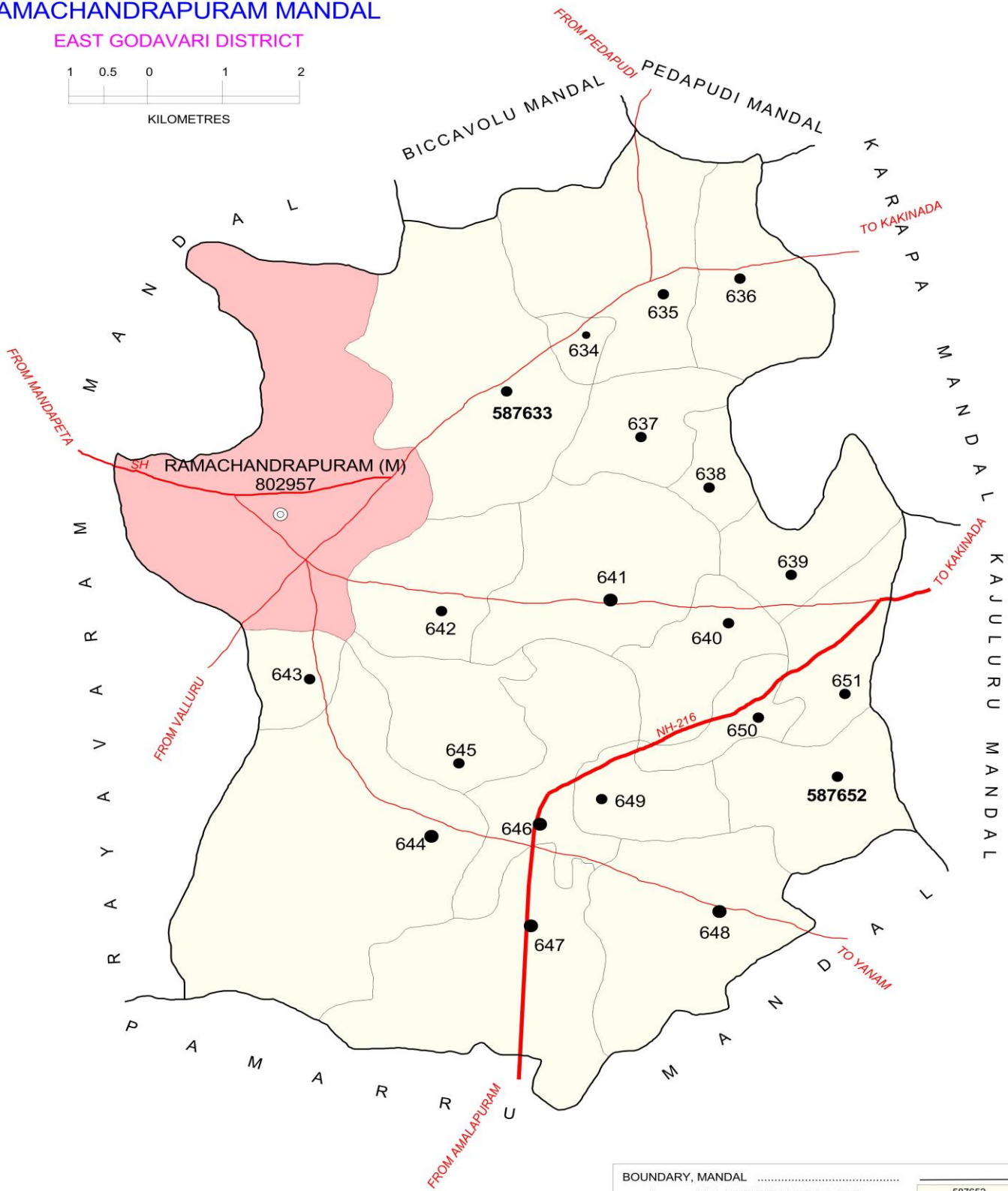
Location Code No.: 545

Name of Mandal Parishad : Kajuluru

Location Code No.: 0592

Land Use					Name of three most important commodities manufactured			Name of Village	Sl. No.
Area irrigated by source (in hectare).					First	Second	Third		
Canals (C)	Wells/Tube-wells(W/TW)	Tanks/Lakes(T/L)	Water Falls(WF)	Others(O)					
115	116	117	118	119	120	121	122	2	1
333.7	0	0	0	0				Jagannathagiri	1070
187.2	0	0	0	0				Tarlampudi	1071
109.3	0	0	0	0				Mathukumilli	1072
543.5	0	0	0	0				Bandanapudi	1073
382.7	0	0	0	0				Aryavatam	1074
253.4	0	0	0	0				Gollapalem	1075
608.8	0	0	0	0				Selapaka	1076
450.4	0	0	0	0				Manjeru	1077
745.1	0	0	0	0				Seela	1078
1125.9	0	0	0	0				Kajuluru	1079
104.8	0	0	0	0				Cheduvada	1080
120.7	0	0	0	0				Ithapudi	1081
177.3	0	0	0	0				Tanumalla	1082
501.7	0	0	0	0				Penumalla	1083
308.3	0	0	0	0				Andrangi	1084
636.6	0	0	0	0				Kuyyeru	1085
652.5	0	0	0	0				Dugguduru	1086
152.8	0	0	0	0				Uppumilli	1087
1011.8	0	0	0	0				Kolanka	1088
772.7	0	0	0	0				Pallipalem	1089
9179.2	0	0	0	0					

INDIA
 ANDHRA PRADESH
RAMACHANDRAPURAM MANDAL
 EAST GODAVARI DISTRICT



AREA : 108.14 Sq. Kms.
 POPULATION : 114527
 No. OF TOWNS : 1
 No. OF VILLAGES : 20
 DISTANCE FROM Dist.H.Qtrs.
 TO MANDAL H.QTRS.: 29 Kms.

BOUNDARY, MANDAL
" VILLAGE WITH MDDS CODE	587652
HEADQUARTERS, MANDAL	⊙
POPULATION SIZE OF VILLAGES:	
500-999, 1000-4999, 5000 AND ABOVE	● ● ●
STATUTORY TOWN WITH MDDS CODE	802957
NATIONAL HIGHWAY.....	NH-216
STATE HIGHWAY.....	SH
IMPORTANT METALLED ROADS.....	---

**ALPHABETICAL LIST OF VILLAGES (MANDAL PARISHAD WISE)
EAST GODAVARI DISTRICT**

Sl. No.	Name of Village	2011 Census Location Code No.	2001 Census Location Code No.
1	2	3	4
Name of Mandal Parishad : Ramachandrapuram			
Name of Mandal : Ramachandrapuram (0041)			
1	Ambikapalle Agraharam	2854504924587634	2814004101864200
2	Bheemakrosupalem	2854504924587652	2814004101866000
3	Chodavaram	2854504924587633	2814004101864100
4	Draksharama	2854504924587646	2814004101865400
5	Hasanbada	2854504924587650	2814004101865800
6	Jagannaikulapalem	2854504924587645	2814004101865300
7	Kandulapalem	2854504924587640	2814004101864800
8	Kapavaram	2854504924587639	2814004101864700
9	Narasapurapupeta	2854504924587635	2814004101864300
10	Oduru	2854504924587636	2814004101864400
11	Tadipalle	2854504924587638	2814004101864600
12	Thotapeta	2854504924587649	2814004101865700
13	Unduru	2854504924587651	2814004101865900
14	Utrumilli	2854504924587643	2814004101865100
15	Vegayammaipeta	2854504924587648	2814004101865600
16	Velampalem	2854504924587644	2814004101865200
17	Vella	2854504924587641	2814004101864900
18	Venkatayapalem	2854504924587647	2814004101865500
19	Yanamadala	2854504924587637	2814004101864500
20	Yerupalle	2854504924587642	2814004101865000

**Census of India 2011- Village Directory
Amenities and Land use (As on 2009)**

Name of District : East Godavari

Location Code No.: 545

Name of Mandal Parishad : Ramachandrapuram

Location Code No.: 0593

Sl. No.	Name of Village	Location code no.	Total area of the village (in hectares rounded up to one decimal place)	Total population (2011 census)	Number of households (2011 census)	Number of educational amenities available (If not available within the village, the distance range code viz; a for < 5 Kms, b for 5-10 Kms and c for 10+ kms of nearest place where facility is available is given).									
						Pre-Primary school (PP)	Primary school (P)	Middle school (M)	Secondary School (S)	Senior Secondary school (SS)	Degree college of arts science & commerce (ASC)	Engineering college(EC)	Medical college (MC)	Management institute (MI)	Polytechnic (Pt)
1	2	3	4	5	6	7	8	9	10	11	12	13	14	15	16
1090	Chodavaram	587633	1025	3787	1016	a	5	1	a	a	a	a	c	a	c
1091	Ambikapalle Agraharam	587634	67	797	205	a	1	a	a	a	a	1	c	a	c
1092	Narasapurupeta	587635	643	2348	727	b	1	1	1	b	b	a	c	b	c
1093	Oduru	587636	464	2281	632	b	3	a	a	b	b	a	c	b	c
1094	Yanamadala	587637	238	1339	423	a	1	1	a	a	a	a	c	a	c
1095	Tadipalle	587638	174	1012	283	b	1	b	b	b	b	a	c	b	c
1096	Kapavaram	587639	346	1780	531	b	1	1	a	b	b	b	c	b	c
1097	Kandulapalem	587640	290	2166	642	a	3	a	a	b	b	b	c	b	c
1098	Vella	587641	678	7087	2099	b	5	1	1	b	b	b	c	b	c
1099	Yerupalle	587642	389	1837	555	a	2	1	a	a	a	a	c	a	c
1100	Utrumilli	587643	165	1376	389	b	1	a	b	b	b	b	c	b	c
1101	Velampalem	587644	1156	9901	2721	1	11	3	a	a	1	b	c	b	c
1102	Jagannaikulapalem	587645	498	3763	1060	a	3	1	a	a	b	b	c	b	c
1103	Draksharama	587646	474	9299	2659	3	9	8	8	3	1	b	c	b	c
1104	Venkatayapalem	587647	874	5515	1613	1	5	2	1	a	a	b	c	b	c
1105	Vegayammapeta	587648	684	6776	1918	1	7	2	1	1	a	b	c	b	c
1106	Thotapeta	587649	231	4153	1116	1	5	1	1	a	a	b	c	b	c
1107	Hasanbada	587650	174	1973	529	1	2	1	1	b	a	b	c	b	c
1108	Unduru	587651	263	2151	649	a	4	a	a	b	a	b	c	b	c
1109	Bheemakrosupalem	587652	409	1529	417	c	1	1	a	b	b	c	c	c	c
Total			9242	70870	20184	8	71	25	14	4	2	1	0	0	0

**Census of India 2011- Village Directory
Amenities and Land use (As on 2009)**

Name of District : East Godavari

Location Code No.: 545

Name of Mandal Parishad : Ramachandrapuram

Location Code No.: 0593

Number of educational amenities available (If not available within the village, the distance range code viz; a for <5 Kms, b for 5-10 Kms and c for 10+ kms of nearest place where facility is available is given).				Number of Medical Amenities available. (If not available within the village, the distance range code viz; a for < 5 Kms, b for 5-10 Kms and c for 10+ kms of nearest place where facility is available is given).										Name of Village	Sl. No.	
Vocational training school /ITI	Non-formal training centre (NFTC)	Special school for disabled (SSD)	Others (specify)	Community health centre (CHC)	Primary health centre (PHC)	Primary health sub centre (PHS)	Maternity and child welfare centre (MCW)	T. B. clinic (TBC)	Hospital-allopathic (HA)	Hospital-alternative medicine (HO)	Dispensary (D)	Veterinary hospital (VH)	Mobile health clinic (MHC)			Family welfare centre (FWC)
17	18	19	20	21	22	23	24	25	26	27	28	29	30	31	2	1
a	c	c		c	a	1	c	c	a	c	a	a	a	c	Chodavaram	1090
a	c	c		c	a	a	c	c	a	c	a	a	a	c	Ambikapalle Agraharam	1091
b	c	c		c	b	1	c	c	b	c	b	1	1	c	Narasapurapupeta	1092
b	c	c		c	b	a	c	c	b	c	b	b	b	c	Oduru	1093
a	c	c		c	a	a	c	c	a	c	a	a	1	c	Yanamadala	1094
b	c	c		c	b	b	c	c	b	c	b	b	1	c	Tadipalle	1095
b	c	c		c	b	b	c	c	b	c	b	b	1	c	Kapavaram	1096
b	c	c		c	b	1	c	c	b	c	b	1	b	c	Kandulapalem	1097
b	c	c		c	b	1	c	c	b	c	b	1	b	c	Vella	1098
a	c	c		c	a	1	c	c	a	c	a	a	a	c	Yerupalle	1099
b	c	c		c	b	b	c	c	b	c	b	b	b	c	Utrumilli	1100
a	c	c		c	b	1	c	c	b	c	b	b	b	c	Velampalem	1101
a	b	c		c	b	1	c	c	b	c	b	b	1	c	Jagannaikulapalem	1102
1	1	c		c	1	2	c	c	b	c	1	1	b	c	Draksharama	1103
b	b	c		c	b	1	c	c	b	c	b	b	b	c	Venkatayapalem	1104
a	c	c		c	b	1	c	c	b	c	b	b	1	c	Vegayammappeta	1105
a	c	c		c	b	b	c	c	b	c	b	b	b	c	Thotapeta	1106
a	c	c		c	b	1	c	c	b	c	b	b	1	c	Hasanbada	1107
a	c	c		c	b	1	c	c	b	c	b	b	1	c	Unduru	1108
b	c	c		c	c	b	c	c	c	c	c	c	a	c	Bheemakrosupalem	1109
1	1	0	0	0	1	13	0	0	0	0	1	4	8	0		

**Census of India 2011- Village Directory
Amenities and Land use (As on 2009)**

Name of District : East Godavari

Location Code No.: 545

Name of Mandal Parishad : Ramachandrapuram

Location Code No.: 0593

Sl. No.	Name of Village	Number of Non-Government Medical Amenities available.							Availability of drinking water - Yes / No								
		Charitable non Govt. hospital/Nursing home.	Medical practitioner with MBBS Degree	Medical practitioner with other degree	Medical practitioner with no degree	Traditional practitioner and faith healer	Medicine Shop	Others	Tap water (Treated/Untreated)	Well water (Covered / Uncovered well)	Hand Pump	Tube wells / Bore well	Spring	River / Canal	Tank / Pond / Lake	Others	
1	2	32	33	34	35	36	37	38	39	40	41	42	43	44	45	46	
1090	Chodavaram	0	0	0	1	0	1	0	Yes	Yes	Yes	No	No	No	No	No	
1091	Ambikapalle Agraharam	0	0	0	1	0	0	0	Yes	Yes	Yes	No	No	No	No	No	
1092	Narasapurapupeta	0	0	0	1	0	1	0	Yes	No	Yes	No	No	No	No	No	
1093	Oduru	0	0	0	1	0	1	0	Yes	Yes	Yes	No	No	No	No	No	
1094	Yanamadala	0	0	0	2	0	1	0	No	Yes	Yes	No	No	No	Yes	No	
1095	Tadipalle	0	0	0	1	0	0	0	Yes	Yes	No	No	No	No	No	No	
1096	Kapavaram	0	0	0	1	0	1	0	Yes	Yes	Yes	No	No	No	No	No	
1097	Kandulapalem	0	0	0	2	0	1	0	Yes	Yes	Yes	No	No	No	No	No	
1098	Vella	0	0	0	1	2	3	0	Yes	Yes	Yes	No	No	Yes	Yes	No	
1099	Yerupalle	0	0	0	1	0	0	0	No	Yes	Yes	No	No	No	No	No	
1100	Utrumilli	0	0	0	0	0	0	0	Yes	Yes	Yes	No	No	No	No	No	
1101	Velampalem	0	0	0	1	0	1	0	Yes	Yes	Yes	No	No	No	No	No	
1102	Jagannaikulapalem	0	0	0	1	0	0	0	Yes	Yes	Yes	No	No	No	No	No	
1103	Draksharama	2	0	6	0	1	8	0	Yes	Yes	Yes	Yes	No	No	No	No	
1104	Venkatayapalem	0	0	0	3	0	1	0	Yes	Yes	Yes	No	No	No	No	No	
1105	Vegayammapeta	0	0	0	1	0	1	0	Yes	Yes	Yes	No	No	No	No	No	
1106	Thotapeta	1	0	2	0	0	2	0	Yes	Yes	Yes	No	No	No	No	No	
1107	Hasanbada	0	0	0	0	0	1	0	Yes	Yes	Yes	No	No	No	No	No	
1108	Unduru	0	0	0	1	0	1	0	Yes	Yes	Yes	No	No	No	No	No	
1109	Bheemakrosupalem	0	0	0	4	0	0	0	Yes	Yes	Yes	No	No	No	No	No	
Total		3	0	8	23	3	24	0	18	19	19	1	0	1	2	0	

**Census of India 2011- Village Directory
Amenities and Land use (As on 2009)**

Name of District : East Godavari

Location Code No.: 545

Name of Mandal Parishad : Ramachandrapuram

Location Code No.: 0593

Availability of toilet & others Yes / No				Communication and transport facilities (If amenities available code -Yes is given except for Village Pin Code ,If not available within the village , the distance range code viz; a for < 5 Kms, b for 5-10 Kms and c for 10+ kms of nearest place where facility is available is given).									Name of Village	Sl. No.
Community toilet including bath.	Community toilet excluding bath.	Rural sanitary mart or sanitary hardware outlet available near the village.	Community bio- gas or recycle of waste for productive use.	Post office(PO)	Sub post office (SPO)	Post & Telegraph office (P&TO)	Village Pin Code	Telephones (Land lines)	Public call office (PCO)	Mobile phone coverage	Internet cafes/ Common service centre (CSC)			
47	48	49	50	51	52	53	54	55	56	57	58	2	1	
No	Yes	No	No	Yes	a	a	533255	Yes	Yes	Yes	a	Chodavaram	1090	
No	No	No	No	a	a	a	533255	a	b	Yes	a	Ambikapalle Agraharam	1091	
No	No	No	No	b	Yes	b	533255	Yes	Yes	Yes	b	Narasapurapeta	1092	
No	No	No	No	b	Yes	b	533255	Yes	Yes	Yes	b	Oduru	1093	
No	No	No	No	a	Yes	a	533260	a	b	Yes	a	Yanamadala	1094	
No	No	No	No	b	Yes	b	533260	b	b	Yes	b	Tadipalle	1095	
No	No	No	No	b	Yes	b	533262	a	a	Yes	b	Kapavaram	1096	
No	No	No	No	b	Yes	b	533262	Yes	Yes	Yes	b	Kandulapalem	1097	
No	Yes	No	No	b	Yes	b	533255	Yes	Yes	Yes	b	Vella	1098	
No	No	No	No	a	Yes	a	533255	b	a	Yes	a	Yerupalle	1099	
No	No	No	No	b	Yes	b	533255	b	a	Yes	b	Utrumilli	1100	
No	Yes	No	No	Yes	Yes	a	533262	Yes	Yes	Yes	a	Velampalem	1101	
No	Yes	Yes	No	a	Yes	a	533262	Yes	Yes	Yes	a	Jagannaikulapalem	1102	
No	Yes	Yes	No	Yes	Yes	Yes	533262	Yes	Yes	Yes	Yes	Draksharama	1103	
No	Yes	No	No	a	Yes	a	533262	Yes	Yes	Yes	a	Venkatayapalem	1104	
No	Yes	No	No	a	Yes	a	533262	Yes	Yes	Yes	a	Vegayammipeta	1105	
No	No	No	No	a	Yes	a	533262	Yes	Yes	Yes	a	Thotapeta	1106	
No	No	No	No	a	Yes	a	533262	a	b	Yes	a	Hasanbada	1107	
No	No	No	No	Yes	Yes	a	533262	Yes	Yes	Yes	a	Unduru	1108	
No	No	No	No	b	Yes	a	533262	a	a	Yes	b	Bheemakrosupalem	1109	
0	7	2	0	4	18	1		12	12	20	1			

**Census of India 2011- Village Directory
Amenities and Land use (As on 2009)**

Name of District : East Godavari

Location Code No.: 545

Name of Mandal Parishad : Ramachandrapuram

Location Code No.: 0593

Sl. No.	Name of Village	Communication and transport facilities (If amenities available code -Yes is given except for Village Pin Code, If not available within the village, the distance range code viz; a for < 5 Kms, b for 5-10 Kms and c for 10+ kms of nearest place where facility is available is given).								
		Private courier facility	Bus service (Public & Private)	Railway stations	Auto/Modified Autos	Taxis and Vans	Tractors	Cycle-pulled rickshaws(Manual & Machine driven)	Carts driven by animals	Sea /River ferry service
1	2	59	60	61	62	63	64	65	66	67
1090	Chodavaram	a	Yes	c	Yes	a	Yes	Yes	Yes	c
1091	Ambikapalle Agraharam	a	Yes	c	Yes	Yes	b		Yes	c
1092	Narasapurapupeta	b	Yes	c	Yes	b	Yes	Yes	Yes	c
1093	Oduru	b	Yes	c	Yes	b	Yes	Yes	Yes	c
1094	Yanamadala	a	Yes	c	Yes	a	Yes	Yes	Yes	c
1095	Tadipalle	b	Yes	c	Yes	b	Yes	Yes	Yes	c
1096	Kapavaram	Yes	Yes	c	b	Yes	Yes	Yes	Yes	c
1097	Kandulapalem	b	Yes	c	a	b	a		Yes	c
1098	Vella	b	Yes	c	Yes	b	Yes	Yes	Yes	c
1099	Yerupalle	a	Yes	c	Yes	a	a		Yes	c
1100	Utrumilli	b	Yes	c	Yes	b	Yes	Yes	Yes	c
1101	Velampalem	a	Yes	c	Yes	a	a	Yes	Yes	c
1102	Jagannaikulapalem	a	Yes	c	Yes	a	Yes	Yes	Yes	c
1103	Draksharama	Yes	Yes	c	Yes	Yes	Yes	Yes	Yes	c
1104	Venkatayapalem	a	Yes	c	Yes	Yes	Yes	Yes	Yes	c
1105	Vegayammepeta	Yes	Yes	c	Yes	Yes	Yes	Yes	Yes	c
1106	Thotapeta	a	Yes	c	Yes	a	Yes		Yes	c
1107	Hasanbada	a	Yes	c	Yes	Yes	Yes	Yes	Yes	c
1108	Unduru	a	Yes	c	Yes	a	Yes		Yes	c
1109	Bheemakrosupalem	b	Yes	c	b	b	Yes	Yes	Yes	c
Total		3	20	0	17	6	16	15	20	0

**Census of India 2011- Village Directory
Amenities and Land use (As on 2009)**

Name of District : East Godavari

Location Code No.: 545

Name of Mandal Parishad : Ramachandrapuram

Location Code No.: 0593

Village connected to highways,village roads, banks & credit societies (If amenities available code -Yes is given, If not available within the village , the distance range code viz; a for < 5 Kms, b for 5-10 Kms and c for 10+ kms of nearest place where facility is available is given).												Name of Village	Sl. No.
Connected to national highway(NH)	Connected to state highway(SH)	Connected to major district road (MDR)	Connected to others district road	Pucca roads	Kutchcha roads	Water bounded macadam(WBM) roads	Navigable waterway (river/canal)(NW)	Footpaths (FP)	Commercial & Co-operative Banks	ATM	Agricultural Credit Societies		
68	69	70	71	72	73	74	75	76	77	78	79	2	1
c	a	a	Yes	Yes	Yes	Yes		Yes	a	a	Yes	Chodavaram	1090
c	a	Yes	Yes	Yes	Yes	b		Yes	a	a	a	Ambikapalle Agraharam	1091
c	b	Yes	Yes	Yes	Yes	b		Yes	b	b	a	Narasapurapupeta	1092
c	b	b	Yes	Yes	Yes	b		Yes	b	b	Yes	Oduru	1093
c	a	b	Yes	Yes	Yes	c		Yes	a	a	Yes	Yanamadala	1094
c	b	b	Yes	Yes	Yes	c		Yes	b	b	a	Tadipalle	1095
c	b	Yes	Yes	Yes	Yes	c		Yes	b	b	a	Kapavaram	1096
c	b	a	Yes	Yes	Yes	b		Yes	b	b	Yes	Kandulapalem	1097
c	b	Yes	Yes	Yes	Yes	Yes		Yes	Yes	b	Yes	Vella	1098
c	a	a	Yes	Yes	Yes	c		Yes	b	b	b	Yerupalle	1099
c	Yes	a	Yes	Yes	Yes	c		Yes	b	b	b	Utrumilli	1100
c	Yes	Yes	Yes	Yes	Yes	Yes		Yes	a	a	Yes	Velampalem	1101
c	b	Yes	Yes	Yes	Yes	Yes		Yes	a	a	a	Jagannaikulapalem	1102
c	Yes	Yes	Yes	Yes	Yes	Yes		Yes	Yes	Yes	Yes	Draksharama	1103
c	Yes	Yes	Yes	Yes	Yes	Yes		Yes	a	a	a	Venkatayapalem	1104
c	a	Yes	Yes	Yes	Yes	Yes		Yes	a	a	b	Vegayammajeta	1105
c	Yes	a	Yes	Yes	Yes	Yes		Yes	Yes	a	a	Thotapeta	1106
c	Yes	a	Yes	Yes	Yes	c		Yes	a	a	a	Hasanbada	1107
c	Yes	b	Yes	Yes	Yes	Yes		Yes	a	a	Yes	Unduru	1108
c	a	Yes	Yes	Yes	Yes	c		Yes	b	b	b	Bheemakrosupalem	1109
0	7	10	20	20	20	9	0	20	3	1	8		

**Census of India 2011- Village Directory
Amenities and Land use (As on 2009)**

Name of District : East Godavari

Location Code No.: 545

Name of Mandal Parishad : Ramachandrapuram

Location Code No.: 0593

Sl. No.	Name of Village	Availability of miscellaneous facilities (If amenities available code -Yes is given, If not available within the village, the distance range code viz; a for < 5 Kms, b for 5-10 Kms and c for 10+ kms of nearest place where facility is available is given).									
		Self-Help Group (SHG)	Public distribution system (PDS) shop	Mandis / Regular market	Weekly Haat	Agricultural marketing society	Integrated Child Development Scheme (Nutritional Centres)	Anganwadi Centre (Nutritional Centres)	Others (Nutritional Centres)	ASHA (Accredited Social Health Activist)	Community centre with/without TV
1	2	80	81	82	83	84	85	86	87	88	89
1090	Chodavaram	Yes	Yes	a	a	b	Yes	Yes	Yes	Yes	Yes
1091	Ambikapalle Agraharam	Yes	Yes	a	a	b	Yes	Yes	Yes	a	a
1092	Narasapurapupeta	Yes	Yes	b	Yes	b	Yes	Yes	Yes	Yes	Yes
1093	Oduru	Yes	Yes	b	b	c	Yes	Yes	Yes	Yes	Yes
1094	Yanamadala	Yes	Yes	a	a	c	Yes	Yes	Yes	Yes	Yes
1095	Tadipalle	Yes	Yes	b	b	b	Yes	Yes	Yes	Yes	Yes
1096	Kapavaram	Yes	Yes	b	Yes	b	Yes	Yes	Yes	Yes	Yes
1097	Kandulapalem	Yes	Yes	b	b	b	Yes	Yes	Yes	Yes	Yes
1098	Vella	Yes	Yes	Yes	Yes	b	Yes	Yes	Yes	Yes	Yes
1099	Yerupalle	Yes	Yes	b	a	b	Yes	Yes	Yes	Yes	Yes
1100	Utrumilli	Yes	Yes	b	b	b	Yes	Yes	Yes	Yes	Yes
1101	Velampalem	Yes	Yes	Yes	a	a	Yes	Yes	Yes	Yes	Yes
1102	Jagannaikulapalem	Yes	Yes	a	a	a	Yes	Yes	Yes	Yes	Yes
1103	Draksharama	Yes	Yes	Yes	Yes	Yes	Yes	Yes	Yes	Yes	Yes
1104	Venkatayapalem	Yes	Yes	a	a	a	Yes	Yes	Yes	Yes	Yes
1105	Vegayammampeta	Yes	Yes	a	a	a	Yes	Yes	Yes	Yes	Yes
1106	Thotapeta	Yes	Yes	a	a	a	Yes	Yes	Yes	Yes	Yes
1107	Hasanbada	Yes	Yes	a	a	a	Yes	Yes	Yes	Yes	Yes
1108	Unduru	Yes	Yes	a	a	a	Yes	Yes	Yes	Yes	Yes
1109	Bheemakrosupalem	Yes	Yes	b	b	b	Yes	Yes	Yes	Yes	Yes
Total		20	20	3	4	1	20	20	20	19	19

**Census of India 2011- Village Directory
Amenities and Land use (As on 2009)**

Name of District : East Godavari

Location Code No.: 545

Name of Mandal Parishad : Ramachandrapuram

Location Code No.: 0593

Availability of miscellaneous facilities (If amenities available code -Yes is given, If not available within the village, the distance range code viz; a for < 5 Kms, b for 5-10 Kms and c for 10+ kms of nearest place where facility is available is given).								Availability of electricity (Yes/No)				Nearest Town		Name of Village	Sl. No.
Sports Field,	Sports Club / Recreation Centre	Cinema / Video Hall	Public Library	Public Reading Room	Newspaper Supply	Assembly Polling station	Birth & Death Registration Office	Power Supply for Domestic Use (ED)	Power Supply for Agricultural Use (EAG)	Power Supply for Commercial Use (EC)	Power Supply for All Uses (EA)	Name	Distance range code i.e. a for <5 Kms, b for 5-10 Kms and c for 10+ kms		
90	91	92	93	94	95	96	97	98	99	100	101	102	103	2	1
a	a	a	a	Yes	Yes	Yes	Yes	Yes	Yes	Yes	Yes	Ramachandrapuram	a	Chodavaram	1090
a	a	a	a	a	Yes	Yes	Yes	Yes	Yes	Yes	Yes	Ramachandrapuram	a	Ambikapalle Agraharam	1091
b	b	b	b	Yes	Yes	Yes	Yes	Yes	Yes	Yes	Yes	Ramachandrapuram	b	Narasapurapupeta	1092
b	b	b	b	Yes	Yes	Yes	Yes	Yes	Yes	Yes	Yes	Ramachandrapuram	b	Oduru	1093
a	a	a	a	Yes	Yes	Yes	Yes	Yes	Yes	Yes	Yes	Ramachandrapuram	a	Yanamadala	1094
b	b	b	b	Yes	Yes	Yes	Yes	Yes	Yes	Yes	Yes	Ramachandrapuram	b	Tadipalle	1095
b	b	b	b	Yes	Yes	Yes	Yes	Yes	Yes	Yes	Yes	Ramachandrapuram	b	Kapavaram	1096
b	b	b	b	Yes	Yes	Yes	Yes	Yes	Yes	Yes	Yes	Ramachandrapuram	b	Kandulapalem	1097
Yes	b	b	Yes	Yes	Yes	Yes	Yes	Yes	Yes	Yes	Yes	Ramachandrapuram	b	Vella	1098
a	a	a	a	Yes	Yes	Yes	Yes	Yes	Yes	Yes	Yes	Ramachandrapuram	a	Yerupalle	1099
b	b	b	b	Yes	Yes	Yes	Yes	Yes	Yes	Yes	Yes	Ramachandrapuram	b	Utrumilli	1100
b	b	a	a	Yes	Yes	Yes	Yes	Yes	Yes	Yes	Yes	Ramachandrapuram	b	Velampalem	1101
b	b	a	a	Yes	Yes	Yes	Yes	Yes	Yes	Yes	Yes	Ramachandrapuram	b	Jagannaikulapalem	1102
Yes	b	Yes	Yes	Yes	Yes	Yes	Yes	Yes	Yes	Yes	Yes	Ramachandrapuram	b	Draksharama	1103
b	b	a	a	Yes	Yes	Yes	Yes	Yes	Yes	Yes	Yes	Ramachandrapuram	b	Venkatayapalem	1104
Yes	b	a	a	Yes	Yes	Yes	Yes	Yes	Yes	Yes	Yes	Ramachandrapuram	b	Vegayammipeta	1105
b	b	Yes	Yes	Yes	Yes	Yes	Yes	Yes	Yes	Yes	Yes	Ramachandrapuram	b	Thotapeta	1106
Yes	b	a	a	Yes	Yes	Yes	Yes	Yes	Yes	Yes	Yes	Ramachandrapuram	b	Hasanbada	1107
b	b	a	a	Yes	Yes	Yes	Yes	Yes	Yes	Yes	Yes	Ramachandrapuram	b	Unduru	1108
c	c	b	b	Yes	Yes	Yes	Yes	Yes	Yes	Yes	Yes	Ramachandrapuram	c	Bheemakrosupalem	1109
4	0	2	3	19	20	20	20	20	20	20	20		0		

**Census of India 2011- Village Directory
Amenities and Land use (As on 2009)**

Name of District : East Godavari

Location Code No.: 545

Name of Mandal Parishad : Ramachandrapuram

Location Code No.: 0593

Sl. No.	Name of Village	Land Use										
		Area under different types of land use (in hectares rounded up to one decimal place)										
1	2	104	105	106	107	108	109	110	111	112	113	114
		Forests	Area under Non-agricultural Uses	Barren and Un-cultivable land	Permanent Pastures and Other Grazing Lands	Land Under Miscellaneous Tree Crops etc.	Culturable Waste Land	Fallow lands other than current fallows	Current Fallows	Net Area Sown	Total Irrigated Land Area	Total Un-irrigated Land Area
1090	Chodavaram	0	145.1	0	0	0	0	0	0	879.9	879.9	0
1091	Ambikapalle Agraharam	0	19.7	0	0	0	0	0	0	47.3	47.3	0
1092	Narasapurapupeta	0	93.4	0	0	0	0	0	0	549.6	549.6	0
1093	Oduru	0	78.9	0	0	0	0	0	0	385.1	385.1	0
1094	Yanamadala	0	33.2	0	0	0	0	0	0	204.8	204.8	0
1095	Tadipalle	0	27.4	0	0	0	0	0	0	146.6	146.6	0
1096	Kapavaram	0	64.6	0	0	0	0	0	0	281.4	281.4	0
1097	Kandulapalem	0	45.4	0	0	0	0	0	0	244.6	244.6	0
1098	Vella	0	91.1	0	0	0	0	0	0	586.9	586.9	0
1099	Yerupalle	0	57.4	0	0	0	0	0	0	331.6	331.6	0
1100	Utrumilli	0	32.4	0	0	0	0	0	0	132.6	132.6	0
1101	Velampalem	0	163.2	0	0	0	0	0	0	992.8	992.8	0
1102	Jagannaikulapalem	0	84.8	0	0	0	0	0	0	413.2	413.2	0
1103	Draksharama	0	128.5	0	0	0	0	0	0	345.5	345.5	0
1104	Venkatayapalem	0	138.2	0	0	0	0	0	0	735.8	735.8	0
1105	Vegayammapeta	0	127.7	0	0	0	0	0	0	556.3	556.3	0
1106	Thotapeta	0	56.8	0	0	0	0	0	0	174.2	174.2	0
1107	Hasanbada	0	36.4	0	0	0	0	0	0	137.6	137.6	0
1108	Unduru	0	53.4	0	0	0	0	0	0	209.6	209.6	0
1109	Bheemakrosupalem	0	68.8	0	0	0	0	0	0	340.2	340.2	0
Total		0	1546.4	0	0	0	0	0	0	7695.6	7695.6	0

**Census of India 2011- Village Directory
Amenities and Land use (As on 2009)**

Name of District : East Godavari


Location Code No.: 545

Name of Mandal Parishad : Ramachandrapuram

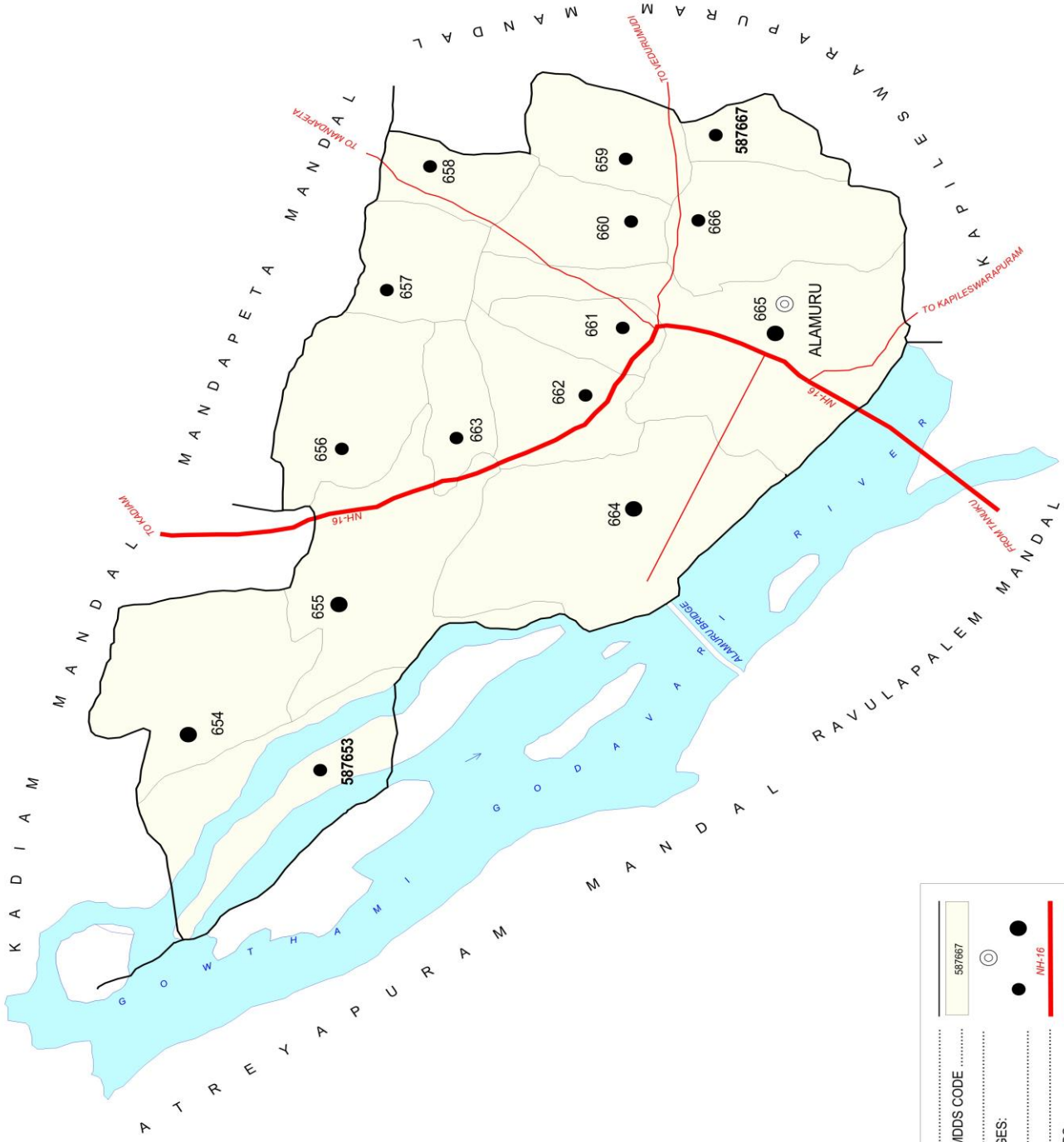
Location Code No.: 0593

Land Use					Name of three most important commodities manufactured			Name of Village	Sl. No.
Area irrigated by source (in hectare).					First	Second	Third		
Canals (C)	Wells/Tube-wells(W/TW)	Tanks/Lakes(T/L)	Water Falls(WF)	Others(O)					
115	116	117	118	119	120	121	122	2	1
879.9	0	0	0	0				Chodavaram	1090
47.3	0	0	0	0				Ambikapalle Agraharam	1091
549.6	0	0	0	0				Narasapurapupeta	1092
385.1	0	0	0	0				Oduru	1093
24.8	88	92	0	0				Yanamadala	1094
146.6	0	0	0	0				Tadipalle	1095
281.4	0	0	0	0				Kapavaram	1096
244.6	0	0	0	0				Kandulapalem	1097
586.9	0	0	0	0				Vella	1098
331.6	0	0	0	0				Yerupalle	1099
132.6	0	0	0	0	Bricks			Utrumilli	1100
992.8	0	0	0	0				Velampalem	1101
413.2	0	0	0	0	Bricks	Clothes		Jagannaikulapalem	1102
345.5	0	0	0	0	Cloth & Sarees			Draksharama	1103
735.8	0	0	0	0				Venkatayapalem	1104
556.3	0	0	0	0	Bricks	Mineral Water Plant	Ice	Vegayammapeta	1105
174.2	0	0	0	0				Thotapeta	1106
137.6	0	0	0	0				Hasanbada	1107
209.6	0	0	0	0				Unduru	1108
340.2	0	0	0	0				Bheemakrosupalem	1109
7515.6	88	92	0	0					

INDIA
 ANDHRA PRADESH
 ALAMURU MANDAL
 EAST GODAVARI DISTRICT



AREA : 77.51 Sq. Kms.
 POPULATION : 74025
 No. OF TOWNS : Nil
 No. OF VILLAGES : 15
 DISTANCE FROM Dist.H.Qtrs.
 TO MANDAL H.Qtrs.: 60 Kms.



BOUNDARY, MANDAL
"
VILLAGE WITH MDDS CODE	587667
HEADQUARTERS, MANDAL	○
POPULATION SIZE OF VILLAGES:	
1000-4999, 5000 AND ABOVE	●
NATIONAL HIGHWAY	— NH-16 —
IMPORTANT METALLED ROADS	—
RIVER/STREAM	~

**ALPHABETICAL LIST OF VILLAGES (MANDAL PARISHAD WISE)
EAST GODAVARI DISTRICT**

Sl. No.	Name of Village	2011 Census Location Code No.	2001 Census Location Code No.
1	2	3	4
Name of Mandal Parishad : Alamuru			
Name of Mandal : Alamuru (0042)			
1	Alamuru	2854504925587665	2814004201867300
2	Baduguvanilanka	2854504925587653	2814004201866100
3	Chintaluru	2854504925587666	2814004201867400
4	Choppela	2854504925587655	2814004201866300
5	Gummileru	2854504925587658	2814004201866600
6	Jonnada	2854504925587664	2814004201867200
7	Kalavacherla	2854504925587661	2814004201866900
8	Madiki	2854504925587654	2814004201866200
9	Modukuru	2854504925587657	2814004201866500
10	Narsipudi	2854504925587656	2814004201866400
11	Navabpeta	2854504925587663	2814004201867100
12	Pedapalle	2854504925587660	2814004201866800
13	Penikeru	2854504925587662	2814004201867000
14	Pinapalle	2854504925587659	2814004201866700
15	Sandhipudi	2854504925587667	2814004201867500

**Census of India 2011- Village Directory
Amenities and Land use (As on 2009)**

Name of District : East Godavari

Location Code No.: 545

Name of Mandal Parishad : Alamuru

Location Code No.: 0594

Sl. No.	Name of Village	Location code no.	Total area of the village (in hectares rounded up to one decimal place)	Total population (2011 census)	Number of households (2011 census)	Number of educational amenities available (If not available within the village, the distance range code viz; a for < 5 Kms, b for 5-10 Kms and c for 10+ kms of nearest place where facility is available is given).									
						Pre-Primary school (PP)	Primary school (P)	Middle school (M)	Secondary School (S)	Senior Secondary school (SS)	Degree college of arts science & commerce (ASC)	Engineering college(EC)	Medical college (MC)	Management institute (MI)	Polytechnic (Pt)
1	2	3	4	5	6	7	8	9	10	11	12	13	14	15	16
1110	Baduguvanilanka	587653	871	3181	950	a	1	a	a	b	c	c	c	c	c
1111	Madiki	587654	696	9084	2529	2	5	a	a	a	c	c	c	c	c
1112	Choppela	587655	839	11668	3268	2	5	2	2	a	c	c	c	c	c
1113	Narsipudi	587656	505	4310	1276	2	5	1	1	3	b	c	c	c	c
1114	Modukuru	587657	305	2279	679	a	2	a	a	a	b	c	c	c	c
1115	Gummleru	587658	194	2212	668	b	2	a	b	b	b	c	c	c	c
1116	Pinapalle	587659	308	3227	908	1	2	1	b	b	b	c	c	c	c
1117	Pedapalle	587660	281	3054	899	1	3	a	b	a	a	c	c	c	b
1118	Kalavacherla	587661	189	1424	451	a	1	a	a	a	a	c	c	c	b
1119	Penikeru	587662	410	3635	1097	1	2	1	1	b	b	c	c	c	c
1120	Navabpeta	587663	196	1320	390	a	1	a	a	a	b	c	c	c	c
1121	Jonnada	587664	1228	12629	3330	3	6	2	2	a	b	c	c	c	b
1122	Alamuru	587665	1123	9723	2704	5	6	1	4	4	1	c	c	c	c
1123	Chintaluru	587666	505	4109	1158	1	3	a	a	a	a	c	c	c	c
1124	Sandhipudi	587667	182	2170	615	a	1	1	1	a	b	c	c	c	b
Total			7832	74025	20922	18	45	9	11	7	1	0	0	0	0

**Census of India 2011- Village Directory
Amenities and Land use (As on 2009)**

Name of District : East Godavari

Location Code No.: 545

Name of Mandal Parishad : Alamuru

Location Code No.: 0594

Number of educational amenities available (If not available within the village, the distance range code viz; a for <5 Kms, b for 5-10 Kms and c for 10+ kms of nearest place where facility is available is given).				Number of Medical Amenities available. (If not available within the village, the distance range code viz; a for < 5 Kms, b for 5-10 Kms and c for 10+ kms of nearest place where facility is available is given).										Name of Village	Sl. No.	
Vocational training school /ITI	Non-formal training centre (NFTC)	Special school for disabled (SSD)	Others (specify)	Community health centre (CHC)	Primary health centre (PHC)	Primary health sub centre (PHS)	Maternity and child welfare centre (MCW)	T. B. clinic (TBC)	Hospital-allopathic (HA)	Hospital-alternative medicine (HO)	Dispensary (D)	Veterinary hospital (VH)	Mobile health clinic (MHC)			Family welfare centre (FWC)
17	18	19	20	21	22	23	24	25	26	27	28	29	30	31	2	1
c	c	c		c	c	1	c	c	c	c	c	a	c	c	Baduguvanilanka	1110
c	c	c		c	b	1	c	c	c	c	c	1	1	c	Madiki	1111
c	c	c		c	b	2	c	c	c	c	c	1	1	c	Choppela	1112
b	b	c		b	b	1	c	c	c	c	c	1	1	c	Narsipudi	1113
b	c	c		b	b	a	c	c	c	c	c	b	1	c	Modukuru	1114
b	c	c		b	b	1	c	c	c	c	c	1	1	c	Gummleru	1115
b	b	c		a	b	1	c	c	c	c	c	1	1	c	Pinapalle	1116
b	c	c		a	b	a	c	c	c	c	c	a	1	c	Pedapalle	1117
b	c	c		a	b	b	c	c	c	c	b	a	1	c	Kalavacherla	1118
b	b	c		b	b	1	c	c	c	c	b	1	1	c	Penikeru	1119
b	b	c		b	b	a	c	c	c	c	c	a	1	c	Navabpeta	1120
b	c	c		b	b	2	c	c	c	c	a	1	1	c	Jonnada	1121
b	b	c		1	b	2	c	c	c	c	1	1	c	c	Alamuru	1122
b	b	c		a	b	1	c	c	c	c	a	1	1	c	Chintaluru	1123
b	c	c		b	b	a	c	c	c	c	b	a	1	c	Sandhipudi	1124
0	0	0	0	1	0	13	0	0	0	0	1	9	13	0		

**Census of India 2011- Village Directory
Amenities and Land use (As on 2009)**

Name of District : East Godavari

Location Code No.: 545

Name of Mandal Parishad : Alamuru

Location Code No.: 0594

Sl. No.	Name of Village	Number of Non-Government Medical Amenities available.							Availability of drinking water - Yes / No								
		Charitable non Govt. hospital/Nursing home.	Medical practitioner with MBBS Degree	Medical practitioner with other degree	Medical practitioner with no degree	Traditional practitioner and faith healer	Medicine Shop	Others	Tap water (Treated/Untreated)	Well water (Covered / Uncovered well)	Hand Pump	Tube wells / Bore well	Spring	River / Canal	Tank / Pond / Lake	Others	
1	2	32	33	34	35	36	37	38	39	40	41	42	43	44	45	46	
1110	Baduguvanilanka	0	0	0	0	0	0	0	Yes	No	Yes	Yes	No	Yes	No	No	
1111	Madiki	0	0	3	0	0	2	0	Yes	No	Yes	Yes	No	Yes	No	No	
1112	Choppela	0	2	0	1	0	2	0	Yes	No	Yes	No	No	Yes	No	No	
1113	Narsipudi	0	0	0	2	0	2	0	Yes	No	Yes	No	No	Yes	No	No	
1114	Modukuru	0	0	0	1	0	1	0	Yes	No	Yes	No	No	Yes	No	No	
1115	Gummileru	0	0	0	1	0	1	0	Yes	No	Yes	No	No	Yes	No	No	
1116	Pinapalle	0	0	0	0	0	0	0	Yes	No	Yes	No	No	Yes	Yes	No	
1117	Pedapalle	0	0	0	0	0	0	0	Yes	No	Yes	Yes	No	Yes	Yes	No	
1118	Kalavacherla	0	0	0	0	0	0	0	Yes	No	Yes	Yes	No	Yes	Yes	No	
1119	Penikeru	0	0	0	1	0	1	0	Yes	No	Yes	No	No	Yes	No	No	
1120	Navabpeta	0	0	0	0	0	0	0	Yes	No	Yes	No	No	Yes	No	No	
1121	Jonnada	0	0	2	0	0	6	0	Yes	No	Yes	Yes	No	Yes	Yes	No	
1122	Alamuru	0	0	1	0	0	5	0	Yes	No	Yes	Yes	No	Yes	Yes	No	
1123	Chintaluru	0	0	0	0	0	1	0	Yes	No	Yes	Yes	No	Yes	No	No	
1124	Sandhipudi	0	0	0	0	0	0	0	Yes	No	Yes	Yes	No	Yes	Yes	No	
Total		0	2	6	6	0	21	0	15	0	15	8	0	15	6	0	

**Census of India 2011- Village Directory
Amenities and Land use (As on 2009)**

Name of District : East Godavari

Location Code No.: 545

Name of Mandal Parishad : Alamuru

Location Code No.: 0594

Availability of toilet & others Yes / No				Communication and transport facilities (If amenities available code -Yes is given except for Village Pin Code ,If not available within the village , the distance range code viz; a for < 5 Kms, b for 5-10 Kms and c for 10+ kms of nearest place where facility is available is given).									Name of Village	Sl. No.
Community toilet including bath.	Community toilet excluding bath.	Rural sanitary mart or sanitary hardware outlet available near the village.	Community bio- gas or recycle of waste for productive use.	Post office(PO)	Sub post office (SPO)	Post & Telegraph office (P&TO)	Village Pin Code	Telephones (Land lines)	Public call office (PCO)	Mobile phone coverage	Internet cafes/ Common service centre (CSC)			
47	48	49	50	51	52	53	54	55	56	57	58	2	1	
No	No	No	No	c	Yes	c	533126	Yes	Yes	Yes	c	Baduguvanilanka	1110	
No	Yes	No	No	b	Yes	c	533126	Yes	Yes	Yes	b	Madiki	1111	
No	Yes	No	No	b	Yes	c	533234	Yes	Yes	Yes	c	Choppela	1112	
No	Yes	No	No	Yes	Yes	b	533232	Yes	Yes	Yes	a	Narsipudi	1113	
No	No	No	No	b	Yes	b	533232	Yes	Yes	Yes	b	Modukuru	1114	
No	No	No	No	b	Yes	b	533232	Yes	Yes	Yes	b	Gummileru	1115	
No	No	No	No	a	Yes	a	533232	Yes	Yes	Yes	a	Pinapalle	1116	
No	Yes	No	No	a	Yes	a	533232	Yes	Yes	Yes	a	Pedapalle	1117	
No	No	No	No	a	Yes	a	533232	Yes	Yes	Yes	a	Kalavacherla	1118	
No	Yes	No	No	Yes	Yes	b	533232	Yes	Yes	Yes	a	Penikeru	1119	
No	No	No	No	a	a	b	533232	Yes	Yes	Yes	a	Navabpeta	1120	
No	Yes	No	No	a	Yes	a	533233	Yes	Yes	Yes	Yes	Jonnada	1121	
No	Yes	No	No	Yes	b	Yes	533233	Yes	Yes	Yes	Yes	Alamuru	1122	
No	Yes	No	No	Yes	a	a	533232	Yes	Yes	Yes	a	Chintaluru	1123	
No	Yes	No	No	a	Yes	b	533232	Yes	Yes	Yes	a	Sandhipudi	1124	
0	9	0	0	4	12	1		15	15	15	2			

**Census of India 2011- Village Directory
Amenities and Land use (As on 2009)**

Name of District : East Godavari

Location Code No.: 545

Name of Mandal Parishad : Alamuru

Location Code No.: 0594

Sl. No.	Name of Village	Communication and transport facilities (If amenities available code -Yes is given except for Village Pin Code, If not available within the village, the distance range code viz; a for < 5 Kms, b for 5-10 Kms and c for 10+ kms of nearest place where facility is available is given).								
		Private courier facility	Bus service (Public & Private)	Railway stations	Auto/Modified Autos	Taxis and Vans	Tractors	Cycle-pulled rickshaws(Manual & Machine driven)	Carts driven by animals	Sea /River ferry service
1	2	59	60	61	62	63	64	65	66	67
1110	Baduguvanilanka	c	Yes	c	Yes	c	c	Yes	Yes	c
1111	Madiki	a	Yes	c	b	Yes	Yes	Yes	Yes	c
1112	Choppela	b	Yes	b	Yes	b	Yes		Yes	c
1113	Narsipudi	b	Yes	b	Yes	Yes	Yes	Yes	Yes	c
1114	Modukuru	b	Yes	a	Yes	Yes	Yes	Yes	Yes	c
1115	Gummileru	b	Yes	a	Yes	Yes	Yes	Yes	Yes	c
1116	Pinapalle	a	Yes	b	Yes	Yes	Yes	Yes	Yes	c
1117	Pedapalle	a	Yes	b	Yes	Yes	b	Yes	Yes	c
1118	Kalavacherla	a	Yes	b	Yes	Yes	b	Yes	Yes	c
1119	Penikeru	b	Yes	b	Yes	Yes	Yes	Yes	Yes	c
1120	Navabpeta	b	Yes	b	Yes	Yes	Yes	Yes	Yes	c
1121	Jonnada	a	Yes	c	Yes	Yes	Yes	Yes	Yes	c
1122	Alamuru	Yes	Yes	b	Yes	Yes	Yes	Yes	Yes	c
1123	Chintaluru	a	Yes	b	Yes	Yes	Yes	Yes	Yes	c
1124	Sandhipudi	b	Yes	b	Yes	Yes	Yes	Yes	Yes	c
Total		1	15	0	14	13	12	14	15	0

**Census of India 2011- Village Directory
Amenities and Land use (As on 2009)**

Name of District : East Godavari

Location Code No.: 545

Name of Mandal Parishad : Alamuru

Location Code No.: 0594

Village connected to highways,village roads, banks & credit societies (If amenities available code -Yes is given, If not available within the village , the distance range code viz; a for < 5 Kms, b for 5-10 Kms and c for 10+ kms of nearest place where facility is available is given).												Name of Village	Sl. No.
68	69	70	71	72	73	74	75	76	77	78	79		
a	c	a	Yes	Yes	Yes	Yes		Yes	c	c	c	Baduguvanilanka	1110
Yes	c	Yes	Yes	Yes	Yes	Yes		Yes	Yes	a	a	Madiki	1111
Yes	c	Yes	Yes	Yes	Yes	Yes		Yes	Yes	Yes	Yes	Choppela	1112
b	a	a	Yes	Yes	Yes	Yes		Yes	Yes	b	Yes	Narsipudi	1113
b	b	a	Yes	Yes	Yes	b		Yes	Yes	b	Yes	Modukuru	1114
b	b	Yes	Yes	Yes	Yes	b		Yes	b	b	a	Gummileru	1115
b	b	Yes	Yes	Yes	Yes	Yes		Yes	a	a	a	Pinapalle	1116
b	b	Yes	Yes	Yes	Yes	Yes		Yes	Yes	a	Yes	Pedapalle	1117
b	b	Yes	Yes	Yes	Yes	c		Yes	a	a	a	Kalavacherla	1118
b	a	a	Yes	Yes	Yes	Yes		Yes	Yes	b	Yes	Penikeru	1119
b	a	a	Yes	Yes	Yes	b		Yes	a	b	a	Navabpeta	1120
Yes	b	Yes	Yes	Yes	Yes	Yes		Yes	Yes	a	Yes	Jonnada	1121
a	a	Yes	Yes	Yes	Yes	Yes		Yes	Yes	Yes	Yes	Alamuru	1122
b	b	Yes	Yes	Yes	Yes	Yes		Yes	a	a	Yes	Chintaluru	1123
b	b	Yes	Yes	Yes	Yes	b		Yes	a	a	a	Sandhipudi	1124
3	0	10	15	15	15	10	0	15	8	2	8		

**Census of India 2011- Village Directory
Amenities and Land use (As on 2009)**

Name of District : East Godavari

Location Code No.: 545

Name of Mandal Parishad : Alamuru

Location Code No.: 0594

Sl. No.	Name of Village	Availability of miscellaneous facilities (If amenities available code -Yes is given, If not available within the village, the distance range code viz; a for < 5 Kms, b for 5-10 Kms and c for 10+ kms of nearest place where facility is available is given).									
		Self-Help Group (SHG)	Public distribution system (PDS) shop	Mandis / Regular market	Weekly Haat	Agricultural marketing society	Integrated Child Development Scheme (Nutritional Centres)	Anganwadi Centre (Nutritional Centres)	Others (Nutritional Centres)	ASHA (Accredited Social Health Activist)	Community centre with/without TV
1	2	80	81	82	83	84	85	86	87	88	89
1110	Baduguvanilanka	Yes	Yes	b	b	c	Yes	Yes	Yes	Yes	c
1111	Madiki	Yes	Yes	Yes	Yes	b	Yes	Yes	Yes	Yes	b
1112	Choppela	Yes	Yes	Yes	Yes	b	Yes	Yes	Yes	Yes	b
1113	Narsipudi	Yes	Yes	Yes	b	a	Yes	Yes	Yes	Yes	b
1114	Modukuru	Yes	Yes	b	b	b	Yes	Yes	Yes	Yes	b
1115	Gummileru	Yes	Yes	b	b	b	Yes	Yes	Yes	Yes	b
1116	Pinapalle	Yes	Yes	Yes	a	a	Yes	Yes	Yes	Yes	a
1117	Pedapalle	Yes	Yes	Yes	Yes	Yes	Yes	Yes	Yes	Yes	Yes
1118	Kalavacherla	Yes	Yes	Yes	Yes	Yes	Yes	Yes	Yes	Yes	a
1119	Penikeru	Yes	Yes	Yes	b	a	Yes	Yes	Yes	Yes	b
1120	Navabpeta	Yes	Yes	b	b	a	Yes	Yes	Yes	Yes	a
1121	Jonnada	Yes	Yes	Yes	a	a	Yes	Yes	Yes	Yes	a
1122	Alamuru	Yes	Yes	Yes	Yes	b	Yes	Yes	Yes	Yes	Yes
1123	Chintaluru	Yes	Yes	a	a	a	Yes	Yes	Yes	Yes	a
1124	Sandhipudi	Yes	Yes	Yes	Yes	a	Yes	Yes	Yes	Yes	a
Total		15	15	10	6	2	15	15	15	15	2

**Census of India 2011- Village Directory
Amenities and Land use (As on 2009)**

Name of District : East Godavari

Location Code No.: 545

Name of Mandal Parishad : Alamuru

Location Code No.: 0594

Availability of miscellaneous facilities (If amenities available code -Yes is given, If not available within the village, the distance range code viz: a for < 5 Kms, b for 5-10 Kms and c for 10+ kms of nearest place where facility is available is given).								Availability of electricity (Yes/No)				Nearest Town		Name of Village	Sl. No.
Sports Field,	Sports Club / Recreation Centre	Cinema / Video Hall	Public Library	Public Reading Room	Newspaper Supply	Assembly Polling station	Birth & Death Registration Office	Power Supply for Domestic Use (ED)	Power Supply for Agricultural Use (EAG)	Power Supply for Commercial Use (EC)	Power Supply for All Uses (EA)	Name	Distance range code i.e. a for <5 Kms, b for 5-10 Kms and c for 10+ kms		
90	91	92	93	94	95	96	97	98	99	100	101	102	103	2	1
b	c	c	c	Yes	Yes	Yes	Yes	Yes	Yes	Yes	Yes	Mandapeta	c	Baduguvanilanka	1110
a	c	Yes	b	Yes	Yes	Yes	Yes	Yes	Yes	Yes	Yes	Mandapeta	c	Madiki	1111
Yes	c	a	b	Yes	Yes	Yes	Yes	Yes	Yes	Yes	Yes	Mandapeta	b	Choppela	1112
a	c	b	Yes	Yes	Yes	Yes	Yes	Yes	Yes	Yes	Yes	Mandapeta	b	Narsipudi	1113
c	c	b	b	Yes	Yes	Yes	Yes	Yes	Yes	Yes	Yes	Mandapeta	a	Modukuru	1114
c	c	b	b	Yes	Yes	Yes	Yes	Yes	Yes	Yes	Yes	Mandapeta	a	Gummileru	1115
c	c	b	Yes	Yes	Yes	Yes	Yes	Yes	Yes	Yes	Yes	Mandapeta	b	Pinapalle	1116
b	c	b	a	Yes	Yes	Yes	Yes	Yes	Yes	Yes	Yes	Mandapeta	b	Pedapalle	1117
b	c	b	a	Yes	Yes	Yes	Yes	Yes	Yes	Yes	Yes	Mandapeta	b	Kalavacherla	1118
b	c	b	Yes	Yes	Yes	Yes	Yes	Yes	Yes	Yes	Yes	Mandapeta	b	Penikeru	1119
a	c	b	Yes	Yes	Yes	Yes	Yes	Yes	Yes	Yes	Yes	Mandapeta	b	Navabpeta	1120
Yes	c	a	b	Yes	Yes	Yes	Yes	Yes	Yes	Yes	Yes	Mandapeta	c	Jonnada	1121
Yes	c	Yes	Yes	Yes	Yes	Yes	Yes	Yes	Yes	Yes	Yes	Mandapeta	b	Alamuru	1122
a	c	a	Yes	Yes	Yes	Yes	Yes	Yes	Yes	Yes	Yes	Mandapeta	b	Chintaluru	1123
b	c	c	a	Yes	Yes	Yes	Yes	Yes	Yes	Yes	Yes	Mandapeta	b	Sandhipudi	1124
3	0	2	6	15	15	15	15	15	15	15	15		0		

Census of India 2011- Village Directory
Amenities and Land use (As on 2009)

Name of District : East Godavari

Location Code No.: 545

Name of Mandal Parishad : Alamuru

Location Code No.: 0594

Sl. No.	Name of Village	Land Use										
		Area under different types of land use (in hectares rounded up to one decimal place)										
1	2	104	105	106	107	108	109	110	111	112	113	114
		Forests	Area under Non-agricultural Uses	Barren and Un-cultivable land	Permanent Pastures and Other Grazing Lands	Land Under Miscellaneous Tree Crops etc.	Culturable Waste Land	Fallow lands other than current fallows	Current Fallows	Net Area Sown	Total Irrigated Land Area	Total Un-irrigated Land Area
1110	Baduguvanilanka	0	291	27	0	0	0	2	163	388	314	239
1111	Madiki	0	86	0	0	0	4	0	37	569	275	331
1112	Choppela	0	28	0	0	0	16	0	166	629	517	278
1113	Narsipudi	0	52	0	0	0	1	0	0	452	130	322
1114	Modukuru	0	49	0	0	0	1	0	0	255	163	92
1115	Gummileru	0	28	0	0	0	10	0	0	156	143	13
1116	Pinapalle	0	36	0	0	0	4	0	15	253	262	6
1117	Pedapalle	0	53	0	0	0	2	0	41	185	183	43
1118	Kalavacherla	0	23	0	0	0	0	0	2	164	117	49
1119	Penikeru	0	70	0	0	0	0	0	12	328	290	50
1120	Navabpeta	0	12	0	0	4	10	0	0	170	91	79
1121	Jonnada	0	436	23	0	0	0	0	77	692	483	286
1122	Alamuru	0	299	10	0	5	0	0	99	710	362	447
1123	Chintaluru	0	77	0	0	4	0	0	5	419	197	227
1124	Sandhipudi	0	32	0	0	2	2	0	4	142	143	3
Total		0	1572	60	0	15	50	2	621	5512	3670	2465

**Census of India 2011- Village Directory
Amenities and Land use (As on 2009)**

Name of District : East Godavari

Location Code No.: 545

Name of Mandal Parishad : Alamuru

Location Code No.: 0594

Land Use					Name of three most important commodities manufactured			Name of Village	Sl. No.
Area irrigated by source (in hectare).					First	Second	Third		
Canals (C)	Wells/Tube-wells(W/TW)	Tanks/Lakes(T/L)	Water Falls(WF)	Others(O)					
115	116	117	118	119	120	121	122	2	1
314	0	0	0	0				Baduguvanilanka	1110
8	267	0	0	0				Madiki	1111
62.4	254.6	200	0	0				Choppela	1112
0	130	0	0	0				Narsipudi	1113
0	163	0	0	0				Modukuru	1114
143	0	0	0	0				Gummileru	1115
262	0	0	0	0				Pinapalle	1116
0	183	0	0	0				Pedapalle	1117
19	98	0	0	0				Kalavacherla	1118
74	216	0	0	0				Penikeru	1119
0	91	0	0	0				Navabpeta	1120
0	483	0	0	0				Jonnada	1121
118	244	0	0	0				Alamuru	1122
181	16	0	0	0				Chintaluru	1123
143	0	0	0	0				Sandhipudi	1124
1324.4	2145.6	200	0	0					

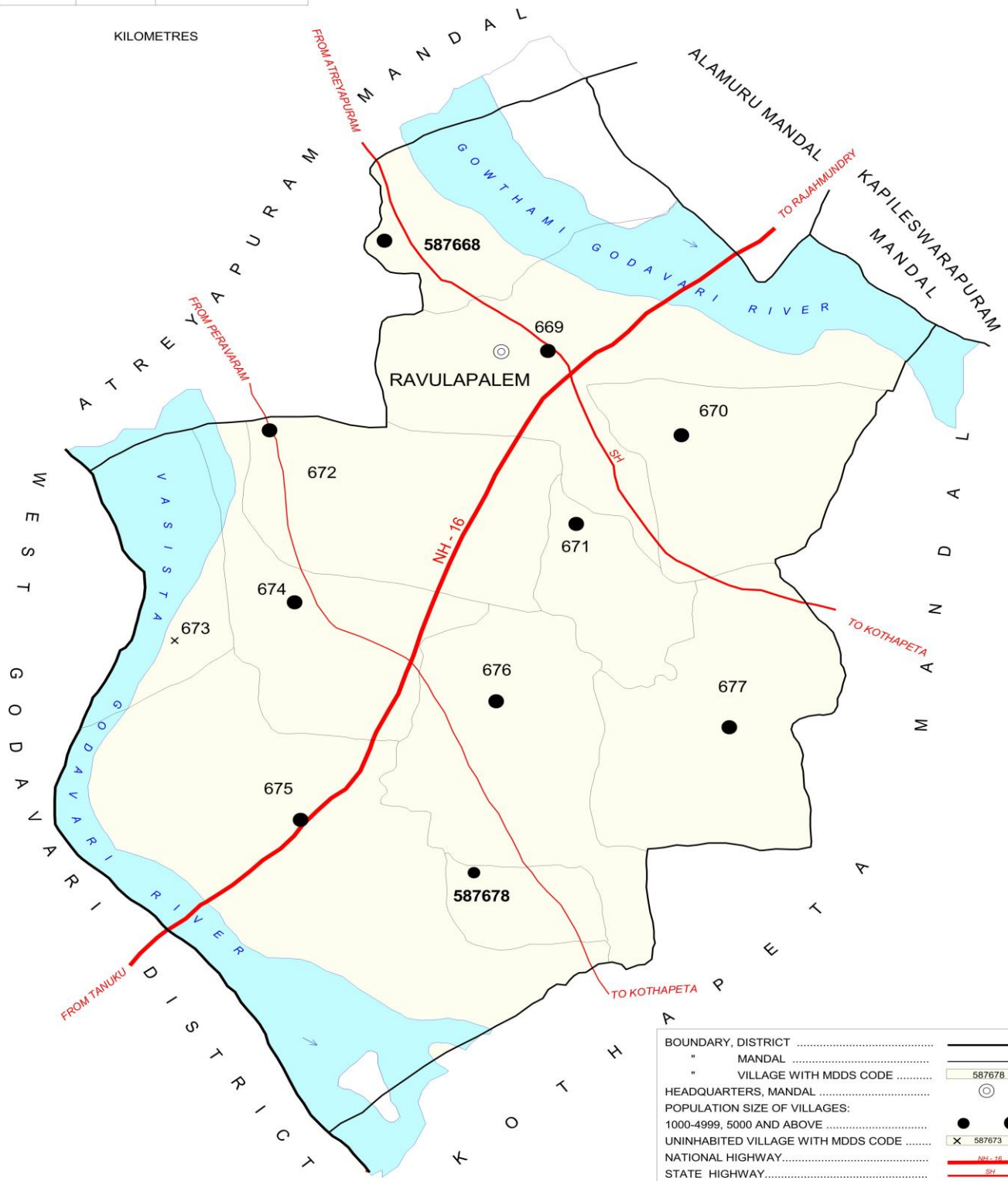
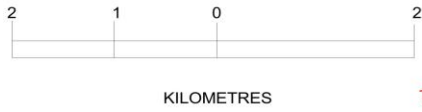
INDIA

ANDHRA PRADESH

RAVULAPALEM MANDAL

EAST GODAVARI DISTRICT

AREA : 95.84 Sq. Kms.
 POPULATION : 83360
 No. OF TOWNS : Nil
 No. OF VILLAGES : 11
 DISTANCE FROM Dist.H.Qtrs.
 TO MANDAL H.Qtrs.: 70 Kms.



BOUNDARY, DISTRICT	—————
MANDAL	—————
VILLAGE WITH MDDS CODE	● 587678
HEADQUARTERS, MANDAL	⊙
POPULATION SIZE OF VILLAGES:	
1000-4999, 5000 AND ABOVE	● ●
UNINHABITED VILLAGE WITH MDDS CODE	⊗ 587673
NATIONAL HIGHWAY.....	————— NH-16
STATE HIGHWAY.....	————— SH
IMPORTANT METALLED ROADS	—————
RIVER/STREAM	~~~~~

**ALPHABETICAL LIST OF VILLAGES (MANDAL PARISHAD WISE)
EAST GODAVARI DISTRICT**

Sl. No.	Name of Village	2011 Census Location Code No.	2001 Census Location Code No.
1	2	3	4
Name of Mandal Parishad : Ravulapalem			
Name of Mandal : Ravulapalem (0043)			
1	Devarapalle	2854504926587677	2814004301868500
2	Gopalapuram	2854504926587675	2814004301868300
3	Ithakota	2854504926587676	2814004301868400
4	Juthigapadu	2854504926587673	2814004301868100
5	Komaraju Lanka	2854504926587670	2814004301867800
6	Lakshmipolavaram	2854504926587672	2814004301868000
7	Mummidivarappadu	2854504926587678	2814004301868600
8	Podagatlapalle	2854504926587674	2814004301868200
9	Ravulapalem	2854504926587669	2814004301867700
10	Ubalanka	2854504926587668	2814004301867600
11	Vedireswaram	2854504926587671	2814004301867900

**Census of India 2011- Village Directory
Amenities and Land use (As on 2009)**

Name of District : East Godavari

Location Code No.: 545

Name of Mandal Parishad : Ravulapalem

Location Code No.: 0595

Sl. No.	Name of Village	Location code no.	Total area of the village (in hectares rounded up to one decimal place)	Total population (2011 census)	Number of households (2011 census)	Number of educational amenities available (If not available within the village, the distance range code viz; a for < 5 Kms, b for 5-10 Kms and c for 10+ kms of nearest place where facility is available is given).									
						Pre-Primary school (PP)	Primary school (P)	Middle school (M)	Secondary School (S)	Senior Secondary school (SS)	Degree college of arts science & commerce (ASC)	Engineering college(EC)	Medical college (MC)	Management institute (MI)	Polytechnic (Pt)
1	2	3	4	5	6	7	8	9	10	11	12	13	14	15	16
1125	Ubalanka	587668	697	7840	2151	1	9	7	4	a	a	c	c	c	c
1126	Ravulapalem	587669	860	23142	6318	1	10	5	5	2	3	c	c	b	1
1127	Komaraju Lanka	587670	626	5667	1666	1	4	a	a	a	a	c	c	b	a
1128	Vedireswaram	587671	308	6944	2011	a	7	2	1	a	a	c	c	b	a
1129	Lakshmipolavaram	587672	752	8042	2267	a	7	1	a	a	a	c	c	c	a
1130	Juthigapadu	587673	36	0	0										
1131	Podagatlapalle	587674	620	6797	1817	2	7	1	1	b	b	c	c	c	b
1132	Gopalapuram	587675	1350	9679	2803	1	8	3	2	b	b	c	c	c	b
1133	Ithakota	587676	846	5236	1527	a	2	1	1	1	a	c	c	c	a
1134	Devarapalle	587677	828	8293	2369	1	10	1	1	b	b	c	c	b	b
1135	Mummidivarappadu	587678	259	1720	464	a	3	1	a	b	b	c	c	c	b
Total			7182	83360	23393	7	67	22	15	3	3	0	0	0	1

**Census of India 2011- Village Directory
Amenities and Land use (As on 2009)**

Name of District : East Godavari

Location Code No.: 545

Name of Mandal Parishad : Ravulapalem

Location Code No.: 0595

Number of educational amenities available (If not available within the village, the distance range code viz; a for <5 Kms, b for 5-10 Kms and c for 10+ kms of nearest place where facility is available is given).				Number of Medical Amenities available. (If not available within the village, the distance range code viz; a for < 5 Kms, b for 5-10 Kms and c for 10+ kms of nearest place where facility is available is given).										Name of Village	Sl. No.	
Vocational training school /ITI	Non-formal training centre (NFTC)	Special school for disabled (SSD)	Others (specify)	Community health centre (CHC)	Primary health centre (PHC)	Primary health sub centre (PHS)	Maternity and child welfare centre (MCW)	T. B. clinic (TBC)	Hospital-allopathic (HA)	Hospital-alternative medicine (HO)	Dispensary (D)	Veterinary hospital (VH)	Mobile health clinic (MHC)			Family welfare centre (FWC)
17	18	19	20	21	22	23	24	25	26	27	28	29	30	31	2	1
a	a	c		c	1	1	c	c	c	c	a	1	c	c	Ubalanka	1125
2	1	c		c	a	3	c	c	c	c	1	1	1	c	Ravulapalem	1126
a	a	c		c	a	1	c	c	c	c	a	a	1	c	Komaraju Lanka	1127
a	a	c		c	a	2	c	c	c	c	b	a	1	c	Vedireswaram	1128
a	a	c		c	a	1	c	c	c	c	a	a	1	c	Lakshmpolavaram	1129
															Juthigapadu	1130
b	b	c		c	b	1	c	c	c	c	b	1	1	c	Podagatlalalle	1131
b	b	c		c	1	1	c	c	c	c	b	1	c	c	Gopalapuram	1132
a	b	c		c	a	1	c	c	c	c	b	a	1	c	Ithakota	1133
b	b	c		c	b	1	c	c	c	c	c	b	1	c	Devarapalle	1134
b	b	c		c	b	1	c	c	c	c	c	b	1	c	Mummidivarappadu	1135
2	1	0	0	0	2	13	0	0	0	0	1	4	8	0		

**Census of India 2011- Village Directory
Amenities and Land use (As on 2009)**

Name of District : East Godavari

Location Code No.: 545

Name of Mandal Parishad : Ravulapalem

Location Code No.: 0595

Sl. No.	Name of Village	Number of Non-Government Medical Amenities available.							Availability of drinking water - Yes / No								
		Charitable non Govt. hospital/Nursing home.	Medical practitioner with MBBS Degree	Medical practitioner with other degree	Medical practitioner with no degree	Traditional practitioner and faith healer	Medicine Shop	Others	Tap water (Treated/Untreated)	Well water (Covered / Uncovered well)	Hand Pump	Tube wells / Bore well	Spring	River / Canal	Tank / Pond / Lake	Others	
1	2	32	33	34	35	36	37	38	39	40	41	42	43	44	45	46	
1125	Ubalanka	0	0	0	2	0	3	0	Yes	No	Yes	No	No	No	No	No	
1126	Ravulapalem	0	8	3	15	0	10	0	Yes	No	Yes	No	No	No	No	No	
1127	Komaraju Lanka	0	0	0	3	0	1	0	Yes	No	Yes	No	No	No	No	No	
1128	Vedireswaram	0	0	0	3	0	2	0	Yes	No	Yes	No	No	No	No	No	
1129	Lakshmipolavaram	0	2	0	3	0	3	0	Yes	No	Yes	No	No	No	No	No	
1130	Juthigapadu																
1131	Podagatlapalle	0	0	0	3	0	4	0	Yes	No	Yes	No	No	No	No	No	
1132	Gopalapuram	0	0	0	2	0	2	0	Yes	No	Yes	No	No	No	No	No	
1133	Ithakota	0	0	0	2	0	2	0	Yes	No	Yes	No	No	No	No	No	
1134	Devarapalle	0	0	0	1	0	2	0	Yes	No	Yes	No	No	No	No	No	
1135	Mummidivarappadu	0	0	0	1	0	0	0	Yes	No	Yes	No	No	No	No	No	
Total		0	10	3	35	0	29	0	10	0	10	0	0	0	0	0	

**Census of India 2011- Village Directory
Amenities and Land use (As on 2009)**

Name of District : East Godavari

Location Code No.: 545

Name of Mandal Parishad : Ravulapalem

Location Code No.: 0595

Availability of toilet & others Yes / No				Communication and transport facilities (If amenities available code -Yes is given except for Village Pin Code ,If not available within the village , the distance range code viz; a for < 5 Kms, b for 5-10 Kms and c for 10+ kms of nearest place where facility is available is given).								Name of Village	Sl. No.
Community toilet including bath.	Community toilet excluding bath.	Rural sanitary mart or sanitary hardware outlet available near the village.	Community bio- gas or recycle of waste for productive use.	Post office(PO)	Sub post office (SPO)	Post & Telegraph office (P&TO)	Village Pin Code	Telephones (Land lines)	Public call office (PCO)	Mobile phone coverage	Internet cafes/ Common service centre (CSC)		
47	48	49	50	51	52	53	54	55	56	57	58	2	1
No	Yes	No	No	Yes	a	a	533237	Yes	Yes	Yes	a	Ubalanka	1125
Yes	No	No	No	Yes	Yes	Yes	533238	Yes	Yes	Yes	Yes	Ravulapalem	1126
No	Yes	No	No	Yes	a	a	533238	Yes	Yes	Yes	a	Komaraju Lanka	1127
No	Yes	No	No	Yes	a	b	533238	Yes	Yes	Yes	a	Vedireswaram	1128
No	Yes	No	No	Yes	a	b	533236	Yes	Yes	Yes	a	Lakshmipolavaram	1129
												Juthigapadu	1130
No	Yes	No	No	Yes	b	b	533236	Yes	Yes	Yes	b	Podagatlapalle	1131
No	Yes	No	No	Yes	b	b	533274	Yes	Yes	Yes	b	Gopalapuram	1132
No	Yes	No	No	Yes	a	a	533228	Yes	Yes	Yes	Yes	Ithakota	1133
No	No	No	No	Yes	b	b	533223	Yes	Yes	Yes	b	Devarapalle	1134
No	No	No	No	Yes	b	b	533274	Yes	Yes	Yes	b	Mummidivarappadu	1135
1	7	0	0	10	1	1		10	10	10	2		

**Census of India 2011- Village Directory
Amenities and Land use (As on 2009)**

Name of District : East Godavari

Location Code No.: 545

Name of Mandal Parishad : Ravulapalem

Location Code No.: 0595

Sl. No.	Name of Village	Communication and transport facilities (If amenities available code -Yes is given except for Village Pin Code, If not available within the village, the distance range code viz; a for < 5 Kms, b for 5-10 Kms and c for 10+ kms of nearest place where facility is available is given).								
		Private courier facility	Bus service (Public & Private)	Railway stations	Auto/Modified Autos	Taxis and Vans	Tractors	Cycle-pulled rickshaws(Manual & Machine driven)	Carts driven by animals	Sea /River ferry service
1	2	59	60	61	62	63	64	65	66	67
1125	Ubalanka	a	Yes	c	Yes	Yes	Yes	Yes	Yes	c
1126	Ravulapalem	Yes	Yes	c	Yes	Yes	Yes	Yes	Yes	c
1127	Komaraju Lanka	a	Yes	c	Yes	a	Yes	Yes	Yes	c
1128	Vedireswaram	a	Yes	c	Yes	a	Yes	Yes	Yes	c
1129	Lakshmipolavaram	a	Yes	c	Yes	a	Yes	Yes	Yes	c
1130	Juthigapadu									
1131	Podagatlalalle	b	Yes	c	Yes	b	Yes	Yes	Yes	c
1132	Gopalapuram	b	Yes	c	Yes	b	Yes	Yes	Yes	c
1133	Ithakota	a	Yes	c	Yes	a	Yes	Yes	Yes	c
1134	Devarapalle	b	Yes	c	Yes	b	Yes	Yes	Yes	c
1135	Mummidivarappadu	b	Yes	c	Yes	b	Yes	Yes	Yes	c
Total		1	10	0	10	2	10	10	10	0

**Census of India 2011- Village Directory
Amenities and Land use (As on 2009)**

Name of District : East Godavari

Location Code No.: 545

Name of Mandal Parishad : Ravulapalem

Location Code No.: 0595

Village connected to highways,village roads, banks & credit societies (If amenities available code -Yes is given, If not available within the village , the distance range code viz; a for < 5 Kms, b for 5-10 Kms and c for 10+ kms of nearest place where facility is available is given).												Name of Village	Sl. No.
Connected to national highway(NH)	Connected to state highway(SH)	Connected to major district road (MDR)	Connected to others district road	Pucca roads	Kutchcha roads	Water bounded macadam(WBM) roads	Navigable waterway (river/canal)(NW)	Footpaths (FP)	Commercial & Co-operative Banks	ATM	Agricultural Credit Societies		
68	69	70	71	72	73	74	75	76	77	78	79	2	1
a	Yes	a	Yes	Yes	Yes	Yes		Yes	Yes	a	Yes	Ubalanka	1125
Yes	Yes	Yes	Yes	Yes	Yes	Yes		Yes	Yes	Yes	Yes	Ravulapalem	1126
a	Yes	Yes	Yes	Yes	Yes	Yes		Yes	a	a	a	Komaraju Lanka	1127
a	a	a	Yes	Yes	Yes	Yes		Yes	Yes	Yes	a	Vedireswaram	1128
Yes	a	Yes	Yes	Yes	Yes	Yes		Yes	Yes	a	a	Lakshmipolavaram	1129
												Juthigapadu	1130
Yes	a	a	Yes	Yes	Yes	Yes		Yes	Yes	b	Yes	Podagatlapalle	1131
Yes	b	Yes	Yes	Yes	Yes	Yes		Yes	Yes	b	Yes	Gopalapuram	1132
a	b	Yes	Yes	Yes	Yes	Yes		Yes	a	a	a	Ithakota	1133
a	Yes	Yes	Yes	Yes	Yes	Yes		Yes	Yes	b	b	Devarapalle	1134
b	a	Yes	Yes	Yes	Yes	b		Yes	a	b	a	Mummidivarappadu	1135
4	4	7	10	10	10	9	0	10	7	2	4		

**Census of India 2011- Village Directory
Amenities and Land use (As on 2009)**

Name of District : East Godavari

Location Code No.: 545

Name of Mandal Parishad : Ravulapalem

Location Code No.: 0595

Sl. No.	Name of Village	Availability of miscellaneous facilities (If amenities available code -Yes is given, If not available within the village, the distance range code viz; a for < 5 Kms, b for 5-10 Kms and c for 10+ kms of nearest place where facility is available is given).									
		Self-Help Group (SHG)	Public distribution system (PDS) shop	Mandis / Regular market	Weekly Haat	Agricultural marketing society	Integrated Child Development Scheme (Nutritional Centres)	Anganwadi Centre (Nutritional Centres)	Others (Nutritional Centres)	ASHA (Accredited Social Health Activist)	Community centre with/without TV
1	2	80	81	82	83	84	85	86	87	88	89
1125	Ubalanka	Yes	Yes	a	a	a	Yes	Yes	Yes	Yes	Yes
1126	Ravulapalem	Yes	Yes	Yes	Yes	Yes	Yes	Yes	Yes	Yes	Yes
1127	Komaraju Lanka	Yes	Yes	a	a	a	Yes	Yes	Yes	Yes	a
1128	Vedireswaram	Yes	Yes	a	a	a	Yes	Yes	Yes	Yes	Yes
1129	Lakshmpolavaram	Yes	Yes	a	a	a	Yes	Yes	Yes	Yes	a
1130	Juthigapadu										
1131	Podagatlapalle	Yes	Yes	b	b	b	Yes	Yes	Yes	Yes	a
1132	Gopalapuram	Yes	Yes	Yes	Yes	b	Yes	Yes	Yes	Yes	Yes
1133	Ithakota	Yes	Yes	a	a	a	Yes	Yes	Yes	Yes	a
1134	Devarapalle	Yes	Yes	Yes	Yes	b	Yes	Yes	Yes	Yes	Yes
1135	Mummidivarappadu	Yes	Yes	a	a	b	Yes	Yes	Yes	Yes	a
Total		10	10	3	3	1	10	10	10	10	5

**Census of India 2011- Village Directory
Amenities and Land use (As on 2009)**

Name of District : East Godavari

Location Code No.: 545

Name of Mandal Parishad : Ravulapalem

Location Code No.: 0595

Availability of miscellaneous facilities (If amenities available code -Yes is given, If not available within the village, the distance range code viz; a for < 5 Kms, b for 5-10 Kms and c for 10+ kms of nearest place where facility is available is given).								Availability of electricity (Yes/No)				Nearest Town		Name of Village	Sl. No.
Sports Field,	Sports Club / Recreation Centre	Cinema / Video Hall	Public Library	Public Reading Room	Newspaper Supply	Assembly Polling station	Birth & Death Registration Office	Power Supply for Domestic Use (ED)	Power Supply for Agricultural Use (EAG)	Power Supply for Commercial Use (EC)	Power Supply for All Uses (EA)	Name	Distance range code i.e. a for <5 Kms, b for 5-10 Kms and c for 10+ kms		
90	91	92	93	94	95	96	97	98	99	100	101	102	103	2	1
Yes	c	a	a	Yes	Yes	Yes	Yes	Yes	Yes	Yes	Yes	Rajahmundry	c	Ubalanka	1125
Yes	c	Yes	Yes	Yes	Yes	Yes	Yes	Yes	Yes	Yes	Yes	Rajahmundry	c	Ravulapalem	1126
a	c	a	a	Yes	Yes	Yes	Yes	Yes	Yes	Yes	Yes	Rajahmundry	c	Komaraju Lanka	1127
Yes	c	a	a	Yes	Yes	Yes	Yes	Yes	Yes	Yes	Yes	Rajahmundry	c	Vedireswaram	1128
a	c	a	a	Yes	Yes	Yes	Yes	Yes	Yes	Yes	Yes	Rajahmundry	c	Lakshmipolavaram	1129
												Rajahmundry	c	Juthigapadu	1130
Yes	c	b	b	Yes	Yes	Yes	Yes	Yes	Yes	Yes	Yes	Rajahmundry	c	Podagatlapalle	1131
Yes	c	b	b	Yes	Yes	Yes	Yes	Yes	Yes	Yes	Yes	Rajahmundry	c	Gopalapuram	1132
Yes	c	a	a	Yes	Yes	Yes	Yes	Yes	Yes	Yes	Yes	Rajahmundry	c	Ithakota	1133
Yes	c	b	b	Yes	Yes	Yes	Yes	Yes	Yes	Yes	Yes	Rajahmundry	c	Devarapalle	1134
a	c	b	b	Yes	Yes	Yes	Yes	Yes	Yes	Yes	Yes	Rajahmundry	c	Mummidivarappadu	1135
7	0	1	1	10	10	10	10	10	10	10	10		0		

Census of India 2011- Village Directory
Amenities and Land use (As on 2009)

Name of District : East Godavari

Location Code No.: 545

Name of Mandal Parishad : Ravulapalem

Location Code No.: 0595

Sl. No.	Name of Village	Land Use										
		Area under different types of land use (in hectares rounded up to one decimal place)										
		Forests	Area under Non-agricultural Uses	Barren and Un-cultivable land	Permanent Pastures and Other Grazing Lands	Land Under Miscellaneous Tree Crops etc.	Culturable Waste Land	Fallow lands other than current fallows	Current Fallows	Net Area Sown	Total Irrigated Land Area	Total Un-irrigated Land Area
1	2	104	105	106	107	108	109	110	111	112	113	114
1125	Ubalanka	0	420.1	0	0	2.8	0	0	0	274.1	190.7	83.4
1126	Ravulapalem	0	416	0	0	0	0	0	0	444	344.1	99.9
1127	Komaraju Lanka	0	179.5	0	0	0	0	0	0	446.5	408	38.5
1128	Vedireswaram	0	77	0	0	1.6	0	0	0	229.4	160.6	68.8
1129	Lakshmipolavaram	0	113	0	0	4	0	0	0	635	374	261
1130	Juthigapadu	0	16.2	0	0	0.4	0	0	0	19.4	19.4	0
1131	Podagatlalalle	0	68.8	0	0	2.4	0	0	0	548.8	324.2	224.6
1132	Gopalapuram	0	451.2	0	0	3.2	0	0	0	895.6	687.6	208
1133	Ithakota	0	114.3	0	0	0	0	0	0	731.7	287.4	444.3
1134	Devarapalle	0	109.4	0	0	3.6	0	0	0	715	421.2	293.8
1135	Mummidivarappadu	0	1.6	0	0	1.6	0	0	0	255.8	155.4	100.4
Total		0	1967.1	0	0	19.6	0	0	0	5195.3	3372.6	1822.7

**Census of India 2011- Village Directory
Amenities and Land use (As on 2009)**

Name of District : East Godavari

Location Code No.: 545

Name of Mandal Parishad : Ravulapalem

Location Code No.: 0595

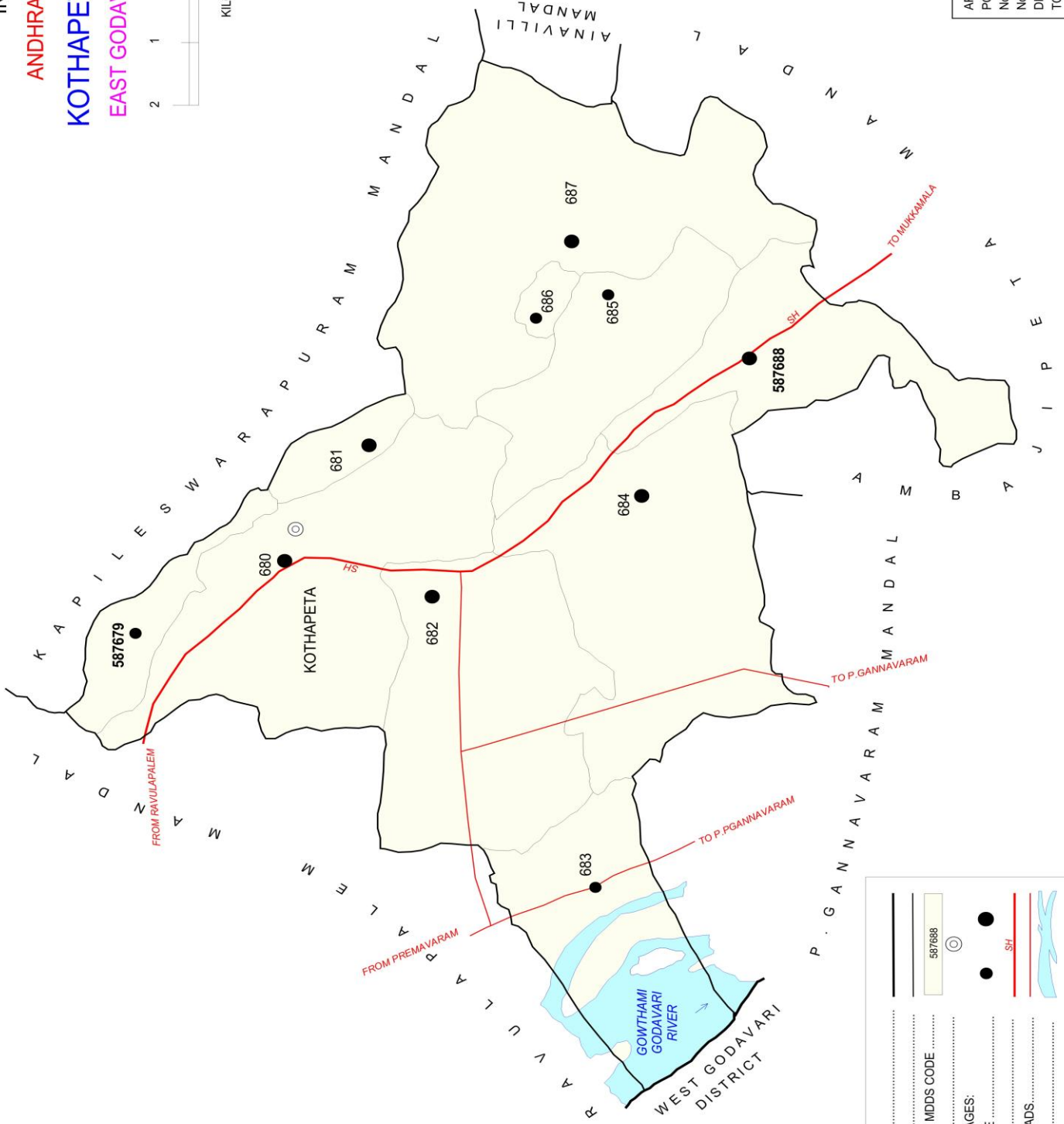
Land Use					Name of three most important commodities manufactured			Name of Village	Sl. No.
Area irrigated by source (in hectare).					First	Second	Third		
Canals (C)	Wells/Tube-wells(W/TW)	Tanks/Lakes(T/L)	Water Falls(WF)	Others(O)					
115	116	117	118	119	120	121	122	2	1
190.7	0	0	0	0				Ubalanka	1125
239.3	104.8	0	0	0	Yarn			Ravulapalem	1126
408	0	0	0	0	Bricks	Yarn		Komaraju Lanka	1127
160.6	0	0	0	0				Vedireswaram	1128
374	0	0	0	0				Lakshmipolavaram	1129
0	19.4	0	0	0				Juthigapadu	1130
255	69.2	0	0	0				Podagatlapalle	1131
313.2	374.4	0	0	0				Gopalapuram	1132
221.4	66	0	0	0	Pesticides			Ithakota	1133
379.1	42.1	0	0	0				Devarapalle	1134
109.3	46.1	0	0	0				Mummidivarappadu	1135
2650.6	722	0	0	0					

INDIA

ANDHRA PRADESH

KOTHAPETA MANDAL

EAST GODAVARI DISTRICT



AREA : 85.89 Sq. Kms.
 POPULATION : 77859
 No. OF TOWNS : Nil
 No. OF VILLAGES : 10
 DISTANCE FROM Dist.H.Qtrs.
 TO MANDAL H.Qtrs.: 68 Kms.

BOUNDARY, DISTRICT	
" " MANDAL	
" " VILLAGE WITH MDDS CODE	
HEADQUARTERS, MANDAL	
POPULATION SIZE OF VILLAGES:	
1000-4999, 5000 AND ABOVE	
STATE HIGHWAY	
IMPORTANT METALLED ROADS	
RIVER/STREAM	

**ALPHABETICAL LIST OF VILLAGES (MANDAL PARISHAD WISE)
EAST GODAVARI DISTRICT**

Sl. No.	Name of Village	2011 Census Location Code No.	2001 Census Location Code No.
1	2	3	4
Name of Mandal Parishad : Kothapeta			
Name of Mandal : Kothapeta (0044)			
1	Avidi	2854504927587684	2814004401869200
2	Billa Kurru	2854504927587685	2814004401869300
3	Ganti	2854504927587683	2814004401869100
4	Khandrika	2854504927587686	2814004401869400
5	Kothapeta	2854504927587680	2814004401868800
6	Mandapalle	2854504927587679	2814004401868700
7	Modekurru	2854504927587688	2814004401869600
8	Palivela	2854504927587682	2814004401869000
9	Vadapalem	2854504927587681	2814004401868900
10	Vanapalle	2854504927587687	2814004401869500

**Census of India 2011- Village Directory
Amenities and Land use (As on 2009)**

Name of District : East Godavari

Location Code No.: 545

Name of Mandal Parishad : Kothapeta

Location Code No.: 0596

Sl. No.	Name of Village	Location code no.	Total area of the village (in hectares rounded up to one decimal place)	Total population (2011 census)	Number of households (2011 census)	Number of educational amenities available (If not available within the village, the distance range code viz; a for < 5 Kms, b for 5-10 Kms and c for 10+ kms of nearest place where facility is available is given).									
						Pre-Primary school (PP)	Primary school (P)	Middle school (M)	Secondary School (S)	Senior Secondary school (SS)	Degree college of arts science & commerce (ASC)	Engineering college(EC)	Medical college (MC)	Management institute (MI)	Polytechnic (Pt)
1	2	3	4	5	6	7	8	9	10	11	12	13	14	15	16
1136	Mandapalle	587679	274	1344	386	a	1	1	1	a	a	c	c	b	b
1137	Kothapeta	587680	1399	24539	6799	8	27	10	6	3	2	c	c	a	b
1138	Vadapalem	587681	145	6636	1858	a	3	1	1	a	a	c	c	b	b
1139	Palivela	587682	1263	7897	2205	1	7	4	a	a	a	c	c	l	c
1140	Ganti	587683	382	4382	1195	1	5	1	1	b	b	c	c	b	b
1141	Avidi	587684	1419	9537	2726	2	13	4	1	b	b	c	c	a	c
1142	Billa Kurru	587685	693	4824	1367	a	12	3	1	b	b	c	c	a	c
1143	Khandrika	587686	53	1363	343	a	2	a	a	b	b	c	c	b	c
1144	Vanapalle	587687	1734	10975	3070	1	14	4	2	1	b	c	c	b	b
1145	Modekurru	587688	546	6362	1783	a	9	2	2	b	b	c	c	b	c
Total			7908	77859	21732	13	93	30	15	4	2	0	0	1	0

**Census of India 2011- Village Directory
Amenities and Land use (As on 2009)**

Name of District : East Godavari

Location Code No.: 545

Name of Mandal Parishad : Kothapeta

Location Code No.: 0596

Number of educational amenities available (If not available within the village, the distance range code viz; a for <5 Kms, b for 5-10 Kms and c for 10+ kms of nearest place where facility is available is given).				Number of Medical Amenities available. (If not available within the village, the distance range code viz; a for < 5 Kms, b for 5-10 Kms and c for 10+ kms of nearest place where facility is available is given).										Name of Village	Sl. No.	
Vocational training school /ITI	Non-formal training centre (NFTC)	Special school for disabled (SSD)	Others (specify)	Community health centre (CHC)	Primary health centre (PHC)	Primary health sub centre (PHS)	Maternity and child welfare centre (MCW)	T. B. clinic (TBC)	Hospital-allopathic (HA)	Hospital-alternative medicine (HO)	Dispensary (D)	Veterinary hospital (VH)	Mobile health clinic (MHC)			Family welfare centre (FWC)
17	18	19	20	21	22	23	24	25	26	27	28	29	30	31	2	1
a	a	c		c	a	1	c	c	c	c	a	a	1	c	Mandapalle	1136
2	1	c		c	b	3	c	c	c	c	1	1	1	c	Kothapeta	1137
a	a	c		c	a	1	c	c	c	c	a	a	1	c	Vadapalem	1138
a	a	c		c	a	1	c	c	c	c	b	1	1	c	Palivela	1139
b	b	c		c	b	1	c	c	c	c	b	1	1	c	Ganti	1140
b	b	c		c	b	2	c	c	c	c	b	1	1	c	Avidi	1141
b	b	c		c	b	1	c	c	c	c	b	b	1	c	Billa Kurru	1142
b	b	c		c	b	b	c	c	c	c	b	b	1	c	Khandrika	1143
b	b	c		c	1	2	c	c	c	c	b	1	b	c	Vanapalle	1144
b	b	c		c	b	1	c	c	c	c	c	b	1	c	Modekurru	1145
2	1	0	0	0	1	13	0	0	0	0	1	5	9	0		

**Census of India 2011- Village Directory
Amenities and Land use (As on 2009)**

Name of District : East Godavari

Location Code No.: 545

Name of Mandal Parishad : Kothapeta

Location Code No.: 0596

Sl. No.	Name of Village	Number of Non-Government Medical Amenities available.							Availability of drinking water - Yes / No							
		Charitable non Govt. hospital/Nursing home.	Medical practitioner with MBBS Degree	Medical practitioner with other degree	Medical practitioner with no degree	Traditional practitioner and faith healer	Medicine Shop	Others	Tap water (Treated/Untreated)	Well water (Covered / Uncovered well)	Hand Pump	Tube wells / Bore well	Spring	River / Canal	Tank / Pond / Lake	Others
1	2	32	33	34	35	36	37	38	39	40	41	42	43	44	45	46
1136	Mandapalle	0	0	0	1	0	0	0	Yes	Yes	Yes	No	No	No	No	No
1137	Kothapeta	2	4	3	9	0	16	0	Yes	Yes	Yes	No	No	Yes	No	No
1138	Vadapalem	0	0	0	3	0	1	0	Yes	Yes	Yes	No	No	No	No	No
1139	Palivela	0	0	0	3	0	2	0	Yes	Yes	Yes	No	No	No	No	No
1140	Ganti	0	0	0	5	0	1	0	Yes	Yes	Yes	No	No	Yes	No	No
1141	Avidi	0	0	0	4	0	2	0	Yes	Yes	Yes	No	No	Yes	No	No
1142	Billa Kurru	0	0	0	2	0	1	0	Yes	Yes	Yes	No	No	No	No	No
1143	Khandrika	0	0	0	0	0	0	0	Yes	Yes	Yes	No	No	No	No	No
1144	Vanapalle	0	0	0	6	0	4	0	Yes	Yes	Yes	No	No	Yes	No	No
1145	Modekurru	0	0	0	1	0	1	0	Yes	Yes	Yes	No	No	Yes	No	No
Total		2	4	3	34	0	28	0	10	10	10	0	0	5	0	0

**Census of India 2011- Village Directory
Amenities and Land use (As on 2009)**

Name of District : East Godavari

Location Code No.: 545

Name of Mandal Parishad : Kothapeta

Location Code No.: 0596

Availability of toilet & others Yes / No				Communication and transport facilities (If amenities available code -Yes is given except for Village Pin Code ,If not available within the village , the distance range code viz; a for < 5 Kms, b for 5-10 Kms and c for 10+ kms of nearest place where facility is available is given).								Name of Village		Sl. No.
Community toilet including bath.	Community toilet excluding bath.	Rural sanitary mart or sanitary hardware outlet available near the village.	Community bio- gas or recycle of waste for productive use.	Post office(PO)	Sub post office (SPO)	Post & Telegraph office (P&TO)	Village Pin Code	Telephones (Land lines)	Public call office (PCO)	Mobile phone coverage	Internet cafes/ Common service centre (CSC)			
47	48	49	50	51	52	53	54	55	56	57	58	2	1	
No	No	No	No	a	a	b	533223	Yes	Yes	Yes	a	Mandapalle	1136	
Yes	No	No	No	Yes	Yes	Yes	533223	Yes	Yes	Yes	Yes	Kothapeta	1137	
No	Yes	No	No	a	Yes	c	533223	Yes	Yes	Yes	a	Vadapalem	1138	
No	Yes	No	No	a	Yes	c	533229	Yes	Yes	Yes	a	Palivela	1139	
No	Yes	No	No	b	Yes	b	533274	Yes	Yes	Yes	b	Ganti	1140	
No	Yes	No	No	b	Yes	c	533229	Yes	Yes	Yes	b	Avidi	1141	
No	Yes	No	No	b	Yes	b	533228	Yes	Yes	Yes	b	Billa Kurru	1142	
No	No	No	No	b	a	a	533229	Yes	Yes	Yes	b	Khandrika	1143	
No	Yes	No	No	b	Yes	Yes	533228	Yes	Yes	Yes	b	Vanapalle	1144	
No	No	No	No	b	Yes	a	533229	Yes	Yes	Yes	b	Modekurru	1145	
1	6	0	0	1	8	2		10	10	10	1			

**Census of India 2011- Village Directory
Amenities and Land use (As on 2009)**

Name of District : East Godavari

Location Code No.: 545

Name of Mandal Parishad : Kothapeta

Location Code No.: 0596

Sl. No.	Name of Village	Communication and transport facilities (If amenities available code -Yes is given except for Village Pin Code, If not available within the village, the distance range code viz; a for < 5 Kms, b for 5-10 Kms and c for 10+ kms of nearest place where facility is available is given).								
		Private courier facility	Bus service (Public & Private)	Railway stations	Auto/Modified Autos	Taxis and Vans	Tractors	Cycle-pulled rickshaws(Manual & Machine driven)	Carts driven by animals	Sea /River ferry service
1	2	59	60	61	62	63	64	65	66	67
1136	Mandapalle	a	Yes	c	Yes	Yes	Yes	Yes	Yes	c
1137	Kothapeta	Yes	Yes	c	Yes	Yes	Yes	Yes	Yes	c
1138	Vadapalem	a	Yes	c	Yes	Yes	Yes	Yes	Yes	c
1139	Palivela	a	Yes	c	Yes	Yes	Yes	Yes	Yes	c
1140	Ganti	b	Yes	c	Yes	Yes	Yes	Yes	Yes	c
1141	Avidi	b	Yes	c	Yes	Yes	Yes	Yes	Yes	c
1142	Billa Kurru	b	Yes	c	Yes	Yes	Yes		Yes	c
1143	Khandrika	b	Yes	c	Yes	Yes	Yes		Yes	c
1144	Vanapalle	b	Yes	c	Yes	Yes	Yes		Yes	c
1145	Modekurru	b	Yes	c	Yes	Yes	Yes		Yes	c
Total		1	10	0	10	10	10	6	10	0

**Census of India 2011- Village Directory
Amenities and Land use (As on 2009)**

Name of District : East Godavari

Location Code No.: 545

Name of Mandal Parishad : Kothapeta

Location Code No.: 0596

Village connected to highways,village roads, banks & credit societies (If amenities available code -Yes is given, If not available within the village , the distance range code viz; a for < 5 Kms, b for 5-10 Kms and c for 10+ kms of nearest place where facility is available is given).												Name of Village	Sl. No.
68	69	70	71	72	73	74	75	76	77	78	79		
b	a	a	Yes	Yes	Yes	b		Yes	a	a	a	Mandapalle	1136
b	Yes	Yes	Yes	Yes	Yes	Yes		Yes	Yes	Yes	Yes	Kothapeta	1137
c	a	Yes	Yes	Yes	Yes	Yes		Yes	a	a	a	Vadapalem	1138
c	Yes	Yes	Yes	Yes	Yes	Yes		Yes	a	a	Yes	Palivela	1139
c	b	b	Yes	Yes	Yes	Yes		Yes	a	b	Yes	Ganti	1140
c	Yes	Yes	Yes	Yes	Yes	Yes		Yes	Yes	b	Yes	Avidi	1141
c	a	Yes	Yes	Yes	Yes	Yes		Yes	b	b	b	Billa Kurru	1142
c	b	Yes	Yes	Yes	Yes	c		Yes	a	b	a	Khandrika	1143
c	b	c	Yes	Yes	Yes	Yes		Yes	Yes	b	Yes	Vanapalle	1144
c	Yes	Yes	Yes	Yes	Yes	Yes		Yes	a	b	Yes	Modekurru	1145
0	4	7	10	10	10	8	0	10	3	1	6		

**Census of India 2011- Village Directory
Amenities and Land use (As on 2009)**

Name of District : East Godavari

Location Code No.: 545

Name of Mandal Parishad : Kothapeta

Location Code No.: 0596

Sl. No.	Name of Village	Availability of miscellaneous facilities (If amenities available code -Yes is given, If not available within the village, the distance range code viz; a for < 5 Kms, b for 5-10 Kms and c for 10+ kms of nearest place where facility is available is given).									
		Self-Help Group (SHG)	Public distribution system (PDS) shop	Mandis / Regular market	Weekly Haat	Agricultural marketing society	Integrated Child Development Scheme (Nutritional Centres)	Anganwadi Centre (Nutritional Centres)	Others (Nutritional Centres)	ASHA (Accredited Social Health Activist)	Community centre with/without TV
1	2	80	81	82	83	84	85	86	87	88	89
1136	Mandapalle	Yes	Yes	a	a	a	a	Yes	Yes	Yes	b
1137	Kothapeta	Yes	Yes	Yes	Yes	Yes	Yes	Yes	Yes	Yes	Yes
1138	Vadapalem	Yes	Yes	a	Yes	a	a	Yes	Yes	Yes	a
1139	Palivela	Yes	Yes	a	Yes	a	a	Yes	Yes	Yes	Yes
1140	Ganti	Yes	Yes	a	Yes	b	b	Yes	Yes	Yes	b
1141	Avidi	Yes	Yes	b	Yes	b	b	Yes	Yes	Yes	b
1142	Billa Kurru	Yes	Yes	a	a	a	b	Yes	Yes	Yes	b
1143	Khandrika	Yes	Yes	a	a	b	b	Yes	Yes	Yes	b
1144	Vanapalle	Yes	Yes	Yes	Yes	b	b	Yes	Yes	Yes	b
1145	Modekurru	Yes	Yes	a	Yes	b	b	Yes	Yes	Yes	Yes
Total		10	10	2	7	1	1	10	10	10	3

**Census of India 2011- Village Directory
Amenities and Land use (As on 2009)**

Name of District : East Godavari

Location Code No.: 545

Name of Mandal Parishad : Kothapeta

Location Code No.: 0596

Availability of miscellaneous facilities (If amenities available code -Yes is given, If not available within the village, the distance range code viz; a for < 5 Kms, b for 5-10 Kms and c for 10+ kms of nearest place where facility is available is given).								Availability of electricity (Yes/No)				Nearest Town		Name of Village	Sl. No.
Sports Field,	Sports Club / Recreation Centre	Cinema / Video Hall	Public Library	Public Reading Room	Newspaper Supply	Assembly Polling station	Birth & Death Registration Office	Power Supply for Domestic Use (ED)	Power Supply for Agricultural Use (EAG)	Power Supply for Commercial Use (EC)	Power Supply for All Uses (EA)	Name	Distance range code i.e. a for <5 Kms, b for 5-10 Kms and c for 10+ kms		
90	91	92	93	94	95	96	97	98	99	100	101	102	103	2	1
a	c	a	a	Yes	Yes	Yes	Yes	Yes	Yes	Yes	Yes	Amalapuram	c	Mandapalle	1136
Yes	c	Yes	Yes	Yes	Yes	Yes	Yes	Yes	Yes	Yes	Yes	Amalapuram	c	Kothapeta	1137
Yes	c	a	a	Yes	Yes	Yes	Yes	Yes	Yes	Yes	Yes	Amalapuram	c	Vadapalem	1138
Yes	c	a	a	Yes	Yes	Yes	Yes	Yes	Yes	Yes	Yes	Amalapuram	c	Palivela	1139
Yes	c	b	b	Yes	Yes	Yes	Yes	Yes	Yes	Yes	Yes	Amalapuram	c	Ganti	1140
Yes	c	b	b	Yes	Yes	Yes	Yes	Yes	Yes	Yes	Yes	Amalapuram	c	Avidi	1141
Yes	c	b	b	Yes	Yes	Yes	Yes	Yes	Yes	Yes	Yes	Amalapuram	c	Billa Kurru	1142
a	c	b	b	Yes	Yes	Yes	Yes	Yes	Yes	Yes	Yes	Amalapuram	c	Khandrika	1143
Yes	c	Yes	b	Yes	Yes	Yes	Yes	Yes	Yes	Yes	Yes	Amalapuram	c	Vanapalle	1144
Yes	c	b	b	Yes	Yes	Yes	Yes	Yes	Yes	Yes	Yes	Amalapuram	c	Modekurru	1145
8	0	2	1	10	10	10	10	10	10	10	10		0		

Census of India 2011- Village Directory
Amenities and Land use (As on 2009)

Name of District : East Godavari

Location Code No.: 545

Name of Mandal Parishad : Kothapeta

Location Code No.: 0596

Sl. No.	Name of Village	Land Use										
		Area under different types of land use (in hectares rounded up to one decimal place)										
		Forests	Area under Non-agricultural Uses	Barren and Un-cultivable land	Permanent Pastures and Other Grazing Lands	Land Under Miscellaneous Tree Crops etc.	Culturable Waste Land	Fallow lands other than current fallows	Current Fallows	Net Area Sown	Total Irrigated Land Area	Total Un-irrigated Land Area
1	2	104	105	106	107	108	109	110	111	112	113	114
1136	Mandapalle	0	74	0	0	0	0	0	0	200	191	9
1137	Kothapeta	0	245	0	0	0	0	0	0	1154	1144	10
1138	Vadapalem	0	62	0	0	0	0	2	0	81	81	2
1139	Palivela	0	147	0	0	0	4	0	0	1112	1108	4
1140	Ganti	0	69	0	0	0	26	0	0	287	253	34
1141	Avidi	0	158	0	0	0	0	11	0	1250	1041	220
1142	Billa Kurru	0	80	0	0	0	0	1	2	610	262	351
1143	Khandrika	0	19	0	0	0	0	0	0	34	9	25
1144	Vanapalle	0	230	0	0	0	0	0	0	1504	955	549
1145	Modekurru	0	74	0	0	0	0	20	5	447	181	291
Total		0	1158	0	0	0	30	34	7	6679	5225	1495

**Census of India 2011- Village Directory
Amenities and Land use (As on 2009)**

Name of District : East Godavari

Location Code No.: 545

Name of Mandal Parishad : Kothapeta

Location Code No.: 0596

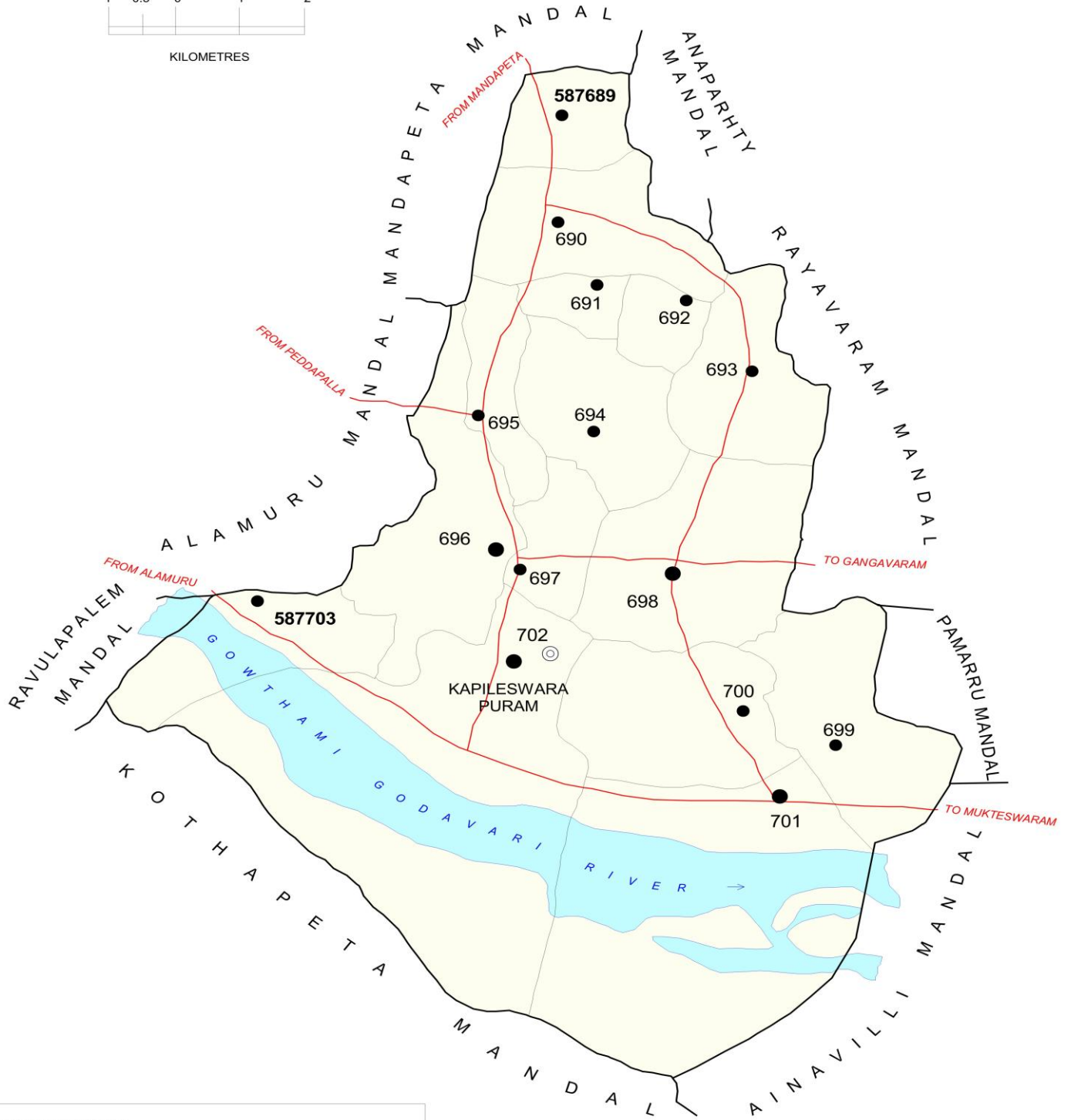

Land Use					Name of three most important commodities manufactured			Name of Village	Sl. No.
Area irrigated by source (in hectare).					First	Second	Third		
Canals (C)	Wells/Tube-wells(W/TW)	Tanks/Lakes(T/L)	Water Falls(WF)	Others(O)					
115	116	117	118	119	120	121	122	2	1
191	0	0	0	0				Mandapalle	1136
847.4	296.6	0	0	0	Ignots	Steel Products		Kothapeta	1137
7	74	0	0	0				Vadapalem	1138
847.4	256.6	0	0	4				Palivela	1139
233	0	0	0	20				Ganti	1140
994	47	0	0	0				Avidi	1141
197	65	0	0	0				Billa Kurru	1142
9	0	0	0	0				Khandrika	1143
269	686	0	0	0				Vanapalle	1144
150	31	0	0	0				Modekurru	1145
3744.8	1456.2	0	0	24					

INDIA

ANDHRA PRADESH

KAPILESWARAPURAM MANDAL

EAST GODAVARI DISTRICT



BOUNDARY, MANDAL	
" VILLAGE WITH MDDS CODE ...	587703
HEADQUARTERS, MANDAL	
POPULATION SIZE OF VILLAGES:	
1000-4999, 5000 AND ABOVE	
IMPORTANT METALLED ROADS.....	
RIVER/STREAM	

AREA : 119.24 Sq. Kms.
 POPULATION : 66809
 No. OF TOWNS : Nil
 No. OF VILLAGES :15
 DISTANCE FROM Dist.H.Qtrs.
 TO MANDAL H.Qtrs. : 65 Kms.

**ALPHABETICAL LIST OF VILLAGES (MANDAL PARISHAD WISE)
EAST GODAVARI DISTRICT**

Sl. No.	Name of Village	2011 Census Location Code No.	2001 Census Location Code No.
1	2	3	4
Name of Mandal Parishad : Kapileswarapuram			
Name of Mandal : Kapileswarapuram (0045)			
1	Angara	2854504928587696	2814004501870400
2	Kaleru	2854504928587693	2814004501870100
3	Kapileswarapuram	2854504928587702	2814004501871000
4	Korumilli	2854504928587701	2814004501870900
5	Machara	2854504928587700	2814004501870800
6	Nalluru	2854504928587694	2814004501870200
7	Nelaturu	2854504928587689	2814004501869700
8	Nidasanametta	2854504928587691	2814004501869900
9	Padamati Khandrika	2854504928587697	2814004501870500
10	Teki	2854504928587698	2814004501870600
11	Thatapudi	2854504928587703	2814004501871100
12	Vadlamuru	2854504928587692	2814004501870000
13	Vakatippa	2854504928587699	2814004501870700
14	Valluru	2854504928587690	2814004501869800
15	Vedurumudi	2854504928587695	2814004501870300

**Census of India 2011- Village Directory
Amenities and Land use (As on 2009)**

Name of District : East Godavari

Location Code No.: 545

Name of Mandal Parishad : Kapileswarapuram

Location Code No.: 0597

Sl. No.	Name of Village	Location code no.	Total area of the village (in hectares rounded up to one decimal place)	Total population (2011 census)	Number of households (2011 census)	Number of educational amenities available (If not available within the village, the distance range code viz; a for < 5 Kms, b for 5-10 Kms and c for 10+ kms of nearest place where facility is available is given).									
						Pre-Primary school (PP)	Primary school (P)	Middle school (M)	Secondary School (S)	Senior Secondary school (SS)	Degree college of arts science & commerce (ASC)	Engineering college(EC)	Medical college (MC)	Management institute (MI)	Polytechnic (Pt)
1	2	3	4	5	6	7	8	9	10	11	12	13	14	15	16
1146	Nelaturu	587689	306	3457	1043	b	3	a	a	b	b	c	c	c	c
1147	Valluru	587690	692	3890	1227	1	2	1	1	b	b	c	c	c	c
1148	Nidasanametta	587691	132	1248	349	a	1	1	a	b	b	c	c	c	c
1149	Vadlamuru	587692	195	1756	561	c	2	1	a	b	c	c	c	c	c
1150	Kaleru	587693	577	3903	1289	b	5	1	1	b	b	c	c	c	c
1151	Nalluru	587694	646	2648	793	a	1	1	1	a	a	c	c	c	c
1152	Vedurumudi	587695	303	2412	703	a	1	1	a	a	a	c	c	c	c
1153	Angara	587696	924	9064	2690	5	4	1	2	1	1	c	c	c	c
1154	Padamati Khandrika	587697	272	3506	1073	a	2	1	a	a	a	c	c	c	c
1155	Teki	587698	1035	6062	1853	2	4	2	2	a	a	c	c	c	c
1156	Vakatippa	587699	877	2624	818	b	3	1	1	b	b	c	c	c	c
1157	Machara	587700	824	3694	1108	b	4	1	1	b	b	c	c	c	c
1158	Korumilli	587701	1002	8703	2448	1	9	1	a	b	a	c	c	c	c
1159	Kapileswarapuram	587702	1978	11698	3341	2	8	2	1	1	a	c	c	c	c
1160	Thatapudi	587703	662	2144	662	b	3	1	b	b	b	c	c	c	c
Total			10425	66809	19958	11	52	16	10	2	1	0	0	0	0

**Census of India 2011- Village Directory
Amenities and Land use (As on 2009)**

Name of District : East Godavari

Location Code No.: 545

Name of Mandal Parishad : Kapileswarapuram

Location Code No.: 0597

Number of educational amenities available (If not available within the village, the distance range code viz; a for <5 Kms, b for 5-10 Kms and c for 10+ kms of nearest place where facility is available is given).				Number of Medical Amenities available. (If not available within the village, the distance range code viz; a for < 5 Kms, b for 5-10 Kms and c for 10+ kms of nearest place where facility is available is given).											Name of Village	Sl. No.
Vocational training school /ITI	Non-formal training centre (NFTC)	Special school for disabled (SSD)	Others (specify)	Community health centre (CHC)	Primary health centre (PHC)	Primary health sub centre (PHS)	Maternity and child welfare centre (MCW)	T. B. clinic (TBC)	Hospital-allopathic (HA)	Hospital-alternative medicine (HO)	Dispensary (D)	Veterinary hospital (VH)	Mobile health clinic (MHC)	Family welfare centre (FWC)		
17	18	19	20	21	22	23	24	25	26	27	28	29	30	31	2	1
b	b	c		c	c	1	c	c	c	c	c	c	c	c	Nelaturu	1146
b	b	c		c	c	1	c	c	c	c	c	b	c	c	Valluru	1147
b	b	c		b	b	b	b	c	c	c	c	b	b	c	Nidasanametta	1148
c	c	c		c	c	a	c	c	c	c	c	a	c	c	Vadlamuru	1149
c	c	c		b	b	1	c	c	c	c	c	1	b	c	Kaleru	1150
b	b	c		b	b	1	b	c	c	c	c	b	c	c	Nalluru	1151
c	c	c		b	b	b	b	c	c	c	b	b	c	c	Vedurumudi	1152
c	c	c		a	1	2	c	c	c	c	b	a	c	c	Angara	1153
c	c	c		a	b	1	c	c	c	c	b	1	c	c	Padamati Khandrika	1154
c	c	c		b	b	1	c	c	c	c	b	1	c	c	Teki	1155
c	c	c		c	c	1	c	c	c	c	c	1	c	c	Vakatippa	1156
c	c	c		b	c	1	c	c	c	c	b	1	c	c	Machara	1157
c	c	c		a	c	2	c	c	c	c	b	a	c	c	Korumilli	1158
c	c	c		1	c	2	c	c	c	c	1	1	c	c	Kapileswarapuram	1159
b	c	c		b	c	1	c	c	c	c	a	b	c	c	Thatapudi	1160
0	0	0	0	1	1	15	0	0	0	0	1	6	0	0		

**Census of India 2011- Village Directory
Amenities and Land use (As on 2009)**

Name of District : East Godavari

Location Code No.: 545

Name of Mandal Parishad : Kapileswarapuram

Location Code No.: 0597

Sl. No.	Name of Village	Number of Non-Government Medical Amenities available.							Availability of drinking water - Yes / No								
		Charitable non Govt. hospital/Nursing home.	Medical practitioner with MBBS Degree	Medical practitioner with other degree	Medical practitioner with no degree	Traditional practitioner and faith healer	Medicine Shop	Others	Tap water (Treated/Untreated)	Well water (Covered / Uncovered well)	Hand Pump	Tube wells / Bore well	Spring	River / Canal	Tank / Pond / Lake	Others	
1	2	32	33	34	35	36	37	38	39	40	41	42	43	44	45	46	
1146	Nelaturu	0	0	5	0	0	1	0	Yes	No	Yes	No	No	No	Yes	No	
1147	Valluru	0	0	0	2	0	1	0	Yes	No	Yes	No	No	Yes	Yes	No	
1148	Nidasanametta	0	0	0	1	0	0	0	Yes	No	Yes	No	No	Yes	Yes	No	
1149	Vadlamuru	0	0	0	1	0	0	0	Yes	No	Yes	No	No	Yes	Yes	No	
1150	Kaleru	0	0	0	4	0	2	0	Yes	No	Yes	Yes	No	Yes	Yes	No	
1151	Nalluru	0	0	2	0	0	2	0	Yes	No	Yes	No	No	Yes	Yes	No	
1152	Vedurumudi	0	0	2	0	0	1	0	Yes	No	Yes	No	No	Yes	Yes	No	
1153	Angara	0	0	2	2	0	5	0	Yes	No	Yes	No	No	Yes	Yes	No	
1154	Padamati Khandrika	0	0	0	0	0	0	0	Yes	No	Yes	No	No	No	Yes	No	
1155	Teki	0	0	0	3	0	2	0	Yes	No	Yes	Yes	No	Yes	Yes	No	
1156	Vakatippa	0	0	0	0	1	1	0	Yes	No	Yes	No	No	Yes	Yes	No	
1157	Machara	0	0	3	0	0	2	0	Yes	No	Yes	No	No	Yes	Yes	No	
1158	Korumilli	0	0	1	2	0	4	0	Yes	No	Yes	No	No	Yes	Yes	No	
1159	Kapileswarapuram	0	0	1	0	0	3	0	Yes	No	Yes	No	Yes	Yes	Yes	No	
1160	Thatapudi	0	0	0	1	0	1	0	Yes	No	Yes	No	No	Yes	Yes	No	
Total		0	0	16	16	1	25	0	15	0	15	2	1	13	15	0	

**Census of India 2011- Village Directory
Amenities and Land use (As on 2009)**

Name of District : East Godavari

Location Code No.: 545

Name of Mandal Parishad : Kapileswarapuram

Location Code No.: 0597

Availability of toilet & others Yes / No				Communication and transport facilities (If amenities available code -Yes is given except for Village Pin Code ,If not available within the village , the distance range code viz; a for < 5 Kms, b for 5-10 Kms and c for 10+ kms of nearest place where facility is available is given).								Name of Village	Sl. No.
Community toilet including bath.	Community toilet excluding bath.	Rural sanitary mart or sanitary hardware outlet available near the village.	Community bio- gas or recycle of waste for productive use.	Post office(PO)	Sub post office (SPO)	Post & Telegraph office (P&TO)	Village Pin Code	Telephones (Land lines)	Public call office (PCO)	Mobile phone coverage	Internet cafes/ Common service centre (CSC)		
47	48	49	50	51	52	53	54	55	56	57	58	2	1
No	Yes	No	No	a	Yes	a	533308	Yes	Yes	Yes	a	Nelaturu	1146
No	Yes	No	No	Yes	b	b	533308	Yes	Yes	Yes	b	Valluru	1147
No	No	No	No	b	a	b	533308	Yes	Yes	Yes	Yes	Nidasanametta	1148
No	No	No	No	b	a	b	533307	Yes	Yes	Yes	a	Vadlamuru	1149
No	Yes	No	No	Yes	b	b	533307	Yes	Yes	Yes	b	Kaleru	1150
No	Yes	No	No	a	Yes	a	533307	Yes	Yes	Yes	Yes	Nalluru	1151
No	No	No	No	a	Yes	a	533307	Yes	Yes	Yes	a	Vedurumudi	1152
No	Yes	No	No	a	Yes	Yes	533307	Yes	Yes	Yes	Yes	Angara	1153
No	Yes	No	No	Yes	a	a	533307	Yes	Yes	Yes	a	Padamati Khandrika	1154
No	Yes	No	No	a	Yes	c	533307	Yes	Yes	Yes	Yes	Teki	1155
No	No	No	No	Yes	a	c	533305	Yes	Yes	Yes	b	Vakatippa	1156
No	Yes	No	No	Yes	b	b	533309	Yes	Yes	Yes	b	Machara	1157
No	No	No	No	Yes	a	a	533309	Yes	Yes	Yes	b	Korumilli	1158
No	Yes	No	No	Yes	Yes	Yes	533309	Yes	Yes	Yes	Yes	Kapileswarapuram	1159
No	No	No	No	a	Yes	a	533309	Yes	Yes	Yes	a	Thatapudi	1160
0	9	0	0	7	7	2		15	15	15	5		

**Census of India 2011- Village Directory
Amenities and Land use (As on 2009)**

Name of District : East Godavari

Location Code No.: 545

Name of Mandal Parishad : Kapileswarapuram

Location Code No.: 0597

Sl. No.	Name of Village	Communication and transport facilities (If amenities available code -Yes is given except for Village Pin Code, If not available within the village, the distance range code viz; a for < 5 Kms, b for 5-10 Kms and c for 10+ kms of nearest place where facility is available is given).								
		Private courier facility	Bus service (Public & Private)	Railway stations	Auto/Modified Autos	Taxis and Vans	Tractors	Cycle-pulled rickshaws(Manual & Machine driven)	Carts driven by animals	Sea /River ferry service
1	2	59	60	61	62	63	64	65	66	67
1146	Nelaturu	a	Yes	c	Yes	a	Yes	Yes	Yes	c
1147	Valluru	Yes	Yes	c	Yes	Yes	Yes		Yes	c
1148	Nidasanametta	b	Yes	b	Yes	b	Yes		Yes	c
1149	Vadlamuru	b	Yes	c	Yes	b	Yes		Yes	c
1150	Kaleru	b	Yes	c	Yes	Yes	Yes	Yes	Yes	c
1151	Nalluru	b	Yes	c	Yes	a	Yes		Yes	c
1152	Vedurumudi	b	Yes	c	a	b	Yes		Yes	c
1153	Angara	c	Yes	c	Yes	Yes	Yes		Yes	c
1154	Padamati Khandrika	c	Yes	c	Yes	a	a		Yes	c
1155	Teki	c	Yes	c	Yes	Yes	Yes		Yes	c
1156	Vakatippa	c	Yes	c	Yes	b	Yes	Yes	Yes	c
1157	Machara	c	Yes	c	b	Yes	Yes		Yes	c
1158	Korumilli	a	Yes	c	b	b	Yes		Yes	c
1159	Kapileswarapuram	Yes	Yes	c	b	Yes	Yes	Yes	Yes	c
1160	Thatapudi	a	Yes	c	Yes	a	Yes	Yes	Yes	c
Total		2	15	0	11	6	14	5	15	0

**Census of India 2011- Village Directory
Amenities and Land use (As on 2009)**

Name of District : East Godavari

Location Code No.: 545

Name of Mandal Parishad : Kapileswarapuram

Location Code No.: 0597

Village connected to highways,village roads, banks & credit societies (If amenities available code -Yes is given, If not available within the village , the distance range code viz; a for < 5 Kms, b for 5-10 Kms and c for 10+ kms of nearest place where facility is available is given).												Name of Village	Sl. No.
Connected to national highway(NH)	Connected to state highway(SH)	Connected to major district road (MDR)	Connected to others district road	Pucca roads	Kutchcha roads	Water bounded macadam(WBM) roads	Navigable waterway (river/canal)(NW)	Footpaths (FP)	Commercial & Co-operative Banks	ATM	Agricultural Credit Societies		
68	69	70	71	72	73	74	75	76	77	78	79	2	1
c	c	c	Yes	Yes	Yes	Yes		Yes	a	c	a	Nelaturu	1146
c	c	c	Yes	Yes	Yes	Yes		Yes	Yes	c	Yes	Valluru	1147
c	b	b	Yes	Yes	Yes	b		Yes	a	b	a	Nidasanametta	1148
c	b	c	Yes	Yes	Yes	c		Yes	a	b	b	Vadlamuru	1149
c	c	c	Yes	Yes	Yes	Yes		Yes	Yes	c	Yes	Kaleru	1150
c	b	c	Yes	Yes	Yes	b		Yes	a	b	Yes	Nalluru	1151
c	c	c	Yes	Yes	Yes	b		Yes	Yes	c	a	Vedurumudi	1152
c	c	b	Yes	Yes	Yes	Yes		Yes	Yes	c	a	Angara	1153
c	c	a	Yes	Yes	Yes	Yes		Yes	Yes	c	Yes	Padamati Khandrika	1154
c	c	Yes	Yes	Yes	Yes	Yes		Yes	Yes	c	Yes	Teki	1155
c	c	a	Yes	Yes	Yes	Yes		Yes	a	b	Yes	Vakatippa	1156
c	c	b	Yes	Yes	Yes	Yes		Yes	b	c	Yes	Machara	1157
c	c	a	Yes	Yes	Yes	Yes		Yes	Yes	c	Yes	Korumilli	1158
c	c	Yes	Yes	Yes	Yes	Yes		Yes	Yes	c	Yes	Kapileswarapuram	1159
c	c	b	Yes	Yes	Yes	b		Yes	a	c	a	Thatapudi	1160
0	0	2	15	15	15	10	0	15	8	0	9		

Census of India 2011- Village Directory
Amenities and Land use (As on 2009)

Name of District : East Godavari

Location Code No.: 545

Name of Mandal Parishad : Kapileswarapuram

Location Code No.: 0597

Sl. No.	Name of Village	Availability of miscellaneous facilities (If amenities available code -Yes is given, If not available within the village, the distance range code viz; a for < 5 Kms, b for 5-10 Kms and c for 10+ kms of nearest place where facility is available is given).									
		Self-Help Group (SHG)	Public distribution system (PDS) shop	Mandis / Regular market	Weekly Haat	Agricultural marketing society	Integrated Child Development Scheme (Nutritional Centres)	Anganwadi Centre (Nutritional Centres)	Others (Nutritional Centres)	ASHA (Accredited Social Health Activist)	Community centre with/without TV
1	2	80	81	82	83	84	85	86	87	88	89
1146	Nelaturu	Yes	Yes	a	a	c	c	Yes	Yes	Yes	a
1147	Valluru	Yes	Yes	Yes	b	b	c	Yes	Yes	Yes	Yes
1148	Nidasanametta	Yes	Yes	a	b	b	b	Yes	Yes	Yes	b
1149	Vadlamuru	Yes	Yes	b	b	b	c	Yes	Yes	Yes	Yes
1150	Kaleru	Yes	Yes	c	Yes	c	b	Yes	Yes	Yes	Yes
1151	Nalluru	Yes	Yes	a	Yes	b	b	Yes	Yes	Yes	Yes
1152	Vedurumudi	Yes	Yes	a	a	a	b	Yes	Yes	Yes	Yes
1153	Angara	Yes	Yes	Yes	Yes	c	a	Yes	Yes	Yes	b
1154	Padamati Khandrika	Yes	Yes	a	a	a	a	Yes	Yes	Yes	Yes
1155	Teki	Yes	Yes	Yes	Yes	Yes	b	Yes	Yes	Yes	Yes
1156	Vakatippa	Yes	Yes	b	Yes	Yes	c	Yes	Yes	Yes	Yes
1157	Machara	Yes	Yes	a	Yes	b	b	Yes	Yes	Yes	a
1158	Korumilli	Yes	Yes	b	b	b	a	Yes	Yes	Yes	Yes
1159	Kapileswarapuram	Yes	Yes	Yes	Yes	c	Yes	Yes	Yes	Yes	Yes
1160	Thatapudi	Yes	Yes	b	Yes	a	b	Yes	Yes	Yes	Yes
Total		15	15	4	8	2	1	15	15	15	11

**Census of India 2011- Village Directory
Amenities and Land use (As on 2009)**

Name of District : East Godavari

Location Code No.: 545

Name of Mandal Parishad : Kapileswarapuram

Location Code No.: 0597

Availability of miscellaneous facilities (If amenities available code -Yes is given, If not available within the village, the distance range code viz; a for < 5 Kms, b for 5-10 Kms and c for 10+ kms of nearest place where facility is available is given).								Availability of electricity (Yes/No)				Nearest Town		Name of Village	Sl. No.
Sports Field,	Sports Club / Recreation Centre	Cinema / Video Hall	Public Library	Public Reading Room	Newspaper Supply	Assembly Polling station	Birth & Death Registration Office	Power Supply for Domestic Use (ED)	Power Supply for Agricultural Use (EAG)	Power Supply for Commercial Use (EC)	Power Supply for All Uses (EA)	Name	Distance range code i.e. a for <5 Kms, b for 5-10 Kms and c for 10+ kms		
90	91	92	93	94	95	96	97	98	99	100	101	102	103	2	1
a	a	a	b	Yes	Yes	Yes	Yes	Yes	Yes	Yes	Yes	Mandapeta	a	Nelaturu	1146
b	b	b	Yes	Yes	Yes	Yes	Yes	Yes	Yes	Yes	Yes	Mandapeta	b	Valluru	1147
b	b	b	b	a	Yes	Yes	Yes	Yes	Yes	Yes	Yes	Mandapeta	b	Nidasanametta	1148
c	c	c	b	a	Yes	Yes	Yes	Yes	Yes	Yes	Yes	Mandapeta	c	Vadlamuru	1149
c	c	c	b	Yes	Yes	Yes	Yes	Yes	Yes	Yes	Yes	Mandapeta	c	Kaleru	1150
b	b	b	b	Yes	Yes	Yes	Yes	Yes	Yes	Yes	Yes	Mandapeta	b	Nalluru	1151
b	b	a	b	Yes	Yes	Yes	Yes	Yes	Yes	Yes	Yes	Mandapeta	b	Vedurumudi	1152
c	c	Yes	a	Yes	Yes	Yes	Yes	Yes	Yes	Yes	Yes	Mandapeta	c	Angara	1153
c	c	a	a	Yes	Yes	Yes	Yes	Yes	Yes	Yes	Yes	Mandapeta	c	Padamati Khandrika	1154
c	c	b	Yes	Yes	Yes	Yes	Yes	Yes	Yes	Yes	Yes	Mandapeta	c	Teki	1155
c	c	c	b	Yes	Yes	Yes	Yes	Yes	Yes	Yes	Yes	Ramachandrapuram	c	Vakatippa	1156
c	c	c	b	Yes	Yes	Yes	Yes	Yes	Yes	Yes	Yes	Mandapeta	c	Machara	1157
c	c	c	a	Yes	Yes	Yes	Yes	Yes	Yes	Yes	Yes	Mandapeta	c	Korumilli	1158
c	c	Yes	Yes	Yes	Yes	Yes	Yes	Yes	Yes	Yes	Yes	Mandapeta	c	Kapileswarapuram	1159
c	c	c	b	Yes	Yes	Yes	Yes	Yes	Yes	Yes	Yes	Mandapeta	c	Thatapudi	1160
0	0	2	3	13	15	15	15	15	15	15	15		0		

**Census of India 2011- Village Directory
Amenities and Land use (As on 2009)**

Name of District : East Godavari

Location Code No.: 545

Name of Mandal Parishad : Kapileswarapuram

Location Code No.: 0597

Sl. No.	Name of Village	Land Use										
		Area under different types of land use (in hectares rounded up to one decimal place)										
		Forests	Area under Non-agricultural Uses	Barren and Un-cultivable land	Permanent Pastures and Other Grazing Lands	Land Under Miscellaneous Tree Crops etc.	Culturable Waste Land	Fallow lands other than current fallows	Current Fallows	Net Area Sown	Total Irrigated Land Area	Total Un-irrigated Land Area
1	2	104	105	106	107	108	109	110	111	112	113	114
1146	Nelaturu	0	42.2	0	0	0	0	0	0	263.8	0	263.8
1147	Valluru	0	3	0	0	0	0	0	0	689	582.7	106.3
1148	Nidasanametta	0	19.4	0	0	0	0	0	0	112.6	112.6	0
1149	Vadlamuru	0	0	0	0	0	0	0	0	195	178.1	16.9
1150	Kaleru	0	112.8	0	0	0	0	0	0	464.2	376	88.2
1151	Nalluru	0	32	0	0	0	0	0	0	614	559.6	54.4
1152	Vedurumudi	0	59.2	0	0	0	0	0	0	243.8	197.6	46.2
1153	Angara	0	41.4	0	0	0	0	0	0	882.6	820	62.6
1154	Padamati Khandrika	0	22	0	0	0	0	0	0	250	215.6	34.4
1155	Teki	0	7	0	0	0	0	0	0	1028	832.3	195.7
1156	Vakatippa	0	0	140	0	0	0	0	0	737	736.7	0.3
1157	Machara	0	0	73	0	0	0	0	0	751	744	7
1158	Korumilli	0	571.3	0	0	0	0	0	0	430.7	166.6	264.1
1159	Kapileswarapuram	0	300	760	0	0	0	207	0	711	561.3	356.7
1160	Thatapudi	0	106.3	0	0	0	304	63.1	0	188.5	185.1	66.6
Total		0	1316.6	973	0	0	304	270.1	0	7561.2	6268.2	1563.2

**Census of India 2011- Village Directory
Amenities and Land use (As on 2009)**

Name of District : East Godavari

Location Code No.: 545

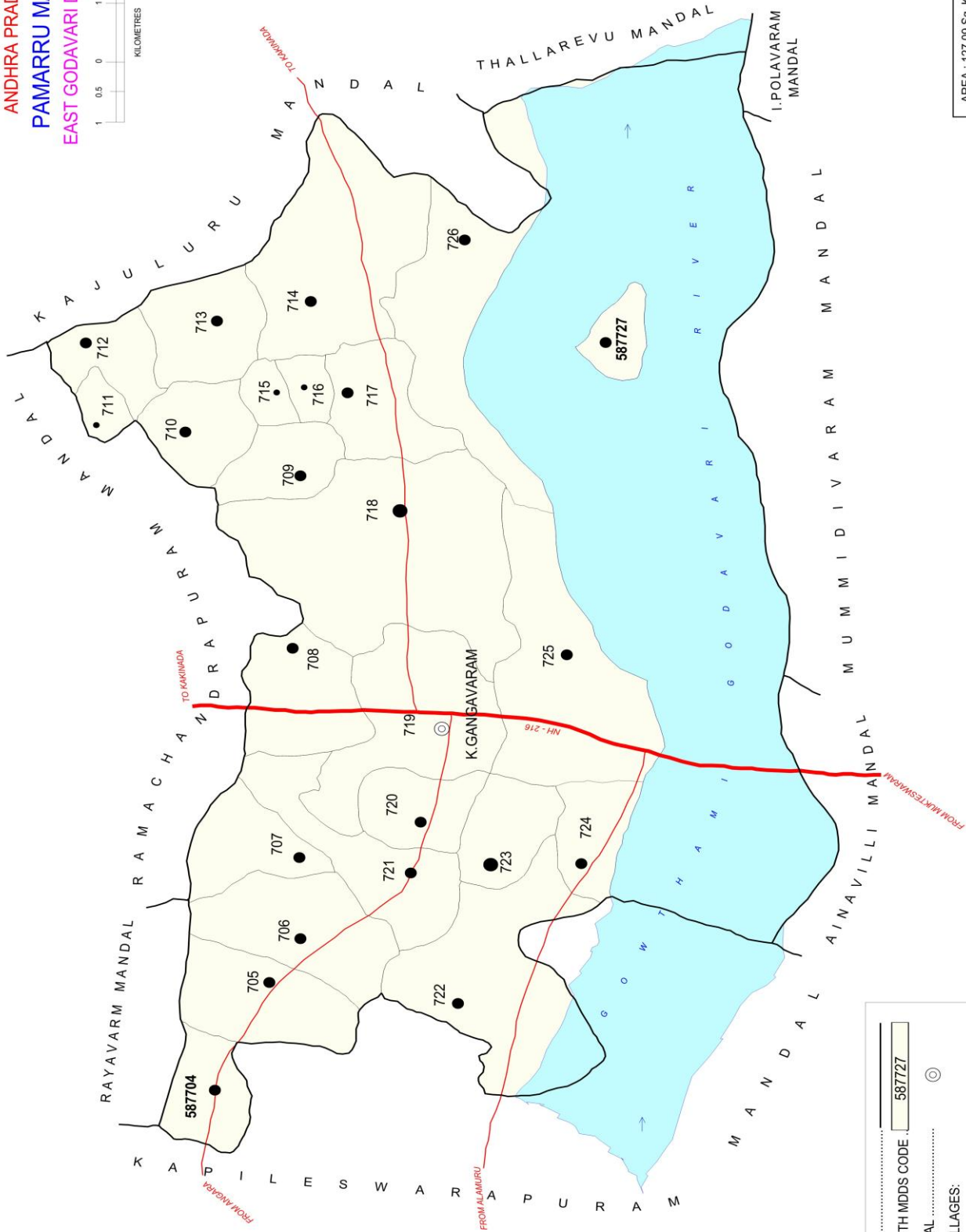
Name of Mandal Parishad : Kapileswarapuram

Location Code No.: 0597

Land Use					Name of three most important commodities manufactured			Name of Village	Sl. No.
Area irrigated by source (in hectare).					First	Second	Third		
Canals (C)	Wells/Tube-wells(W/TW)	Tanks/Lakes(T/L)	Water Falls(WF)	Others(O)					
115	116	117	118	119	120	121	122	2	1
0	0	0	0	0				Nelaturu	1146
582.7	0	0	0	0				Valluru	1147
112.6	0	0	0	0				Nidasanametta	1148
178.1	0	0	0	0				Vadlamuru	1149
376	0	0	0	0				Kaleru	1150
559.6	0	0	0	0	Handlooms			Nalluru	1151
197.6	0	0	0	0				Vedurumudi	1152
820	0	0	0	0	Handlooms			Angara	1153
215.6	0	0	0	0				Padamati Khandrika	1154
832.3	0	0	0	0				Teki	1155
736.7	0	0	0	0				Vakatippa	1156
744	0	0	0	0				Machara	1157
166.6	0	0	0	0				Korumilli	1158
561.3	0	0	0	0				Kapileswarapuram	1159
185.1	0	0	0	0				Thatapudi	1160
6268.2	0	0	0	0					

INDIA

ANDHRA PRADESH
PAMARRU MANDAL
EAST GODAVARI DISTRICT



AREA : 127.09 Sq. Kms.
POPULATION : 63013
No. OF TOWNS : Nil
No. OF VILLAGES : 24
DISTANCE FROM Dist.H. Qtrs.
TO MANDAL H.Qtrs. : 38 Kms.

BOUNDARY, MANDAL
 * VILLAGE WITH MDDS CODE 587727
 HEADQUARTERS, MANDAL
 POPULATION SIZE OF VILLAGES:
 200-499, 1000-4999, 5000 AND ABOVE
 NATIONAL HIGHWAY
 IMPORTANT METALLED ROADS
 RIVER/STREAM

**ALPHABETICAL LIST OF VILLAGES (MANDAL PARISHAD WISE)
EAST GODAVARI DISTRICT**

Sl. No.	Name of Village	2011 Census Location Code No.	2001 Census Location Code No.
1	2	3	4
Name of Mandal Parishad : Pamarru			
Name of Mandal : Pamarru (0046)			
1	Addampalle	2854504929587712	2814004601872000
2	Amjuru	2854504929587706	2814004601871400
3	Balantharam	2854504929587713	2814004601872100
4	Bhatla Palika	2854504929587726	2814004601873400
5	Dangeru	2854504929587718	2814004601872600
6	Gangavaram	2854504929587719	2814004601872700
7	Gudigalla Bhaga	2854504929587715	2814004601872300
8	Gudigalla Rallagunta	2854504929587716	2814004601872400
9	Koolla	2854504929587722	2814004601873000
10	Kota	2854504929587725	2814004601873300
11	Kotipalle	2854504929587723	2814004601873100
12	Kudupuru	2854504929587717	2814004601872500
13	Kunduru	2854504929587708	2814004601871600
14	Masakapalle	2854504929587727	2814004601873500
15	Pamarru	2854504929587705	2814004601871300
16	Paningapalle	2854504929587707	2814004601871500
17	Pekeru	2854504929587714	2814004601872200
18	Satyawada	2854504929587721	2814004601872900
19	Sivala	2854504929587709	2814004601871700
20	Sundarapalle	2854504929587724	2814004601873200
21	Thamarapalle	2854504929587720	2814004601872800
22	Vilasa Gangavaram	2854504929587711	2814004601871900
23	Yendagandi	2854504929587704	2814004601871200
24	Yerraa Pothavaram	2854504929587710	2814004601871800

**Census of India 2011- Village Directory
Amenities and Land use (As on 2009)**

Name of District : East Godavari

Location Code No.: 545

Name of Mandal Parishad : Pamarru

Location Code No.: 0598

Sl. No.	Name of Village	Location code no.	Total area of the village (in hectares rounded up to one decimal place)	Total population (2011 census)	Number of households (2011 census)	Number of educational amenities available (If not available within the village, the distance range code viz; a for < 5 Kms, b for 5-10 Kms and c for 10+ kms of nearest place where facility is available is given).									
						Pre-Primary school (PP)	Primary school (P)	Middle school (M)	Secondary School (S)	Senior Secondary school (SS)	Degree college of arts science & commerce (ASC)	Engineering college(EC)	Medical college (MC)	Management institute (MI)	Polytechnic (Pt)
1	2	3	4	5	6	7	8	9	10	11	12	13	14	15	16
1161	Yendagandi	587704	211	1544	489	a	1	b	b	a	c	c	c	c	c
1162	Pamarru	587705	380	3690	1135	2	6	1	1	1	c	c	c	c	c
1163	Amjuru	587706	475	2661	848	a	2	a	a	b	c	c	c	c	c
1164	Paningapalle	587707	295	1934	602	1	1	1	a	c	c	c	c	c	c
1165	Kunduru	587708	408	3641	1093	a	5	1	1	a	c	b	c	c	c
1166	Sivala	587709	246	1895	577	a	3	1	1	b	b	c	c	c	c
1167	Yerraa Pothavaram	587710	224	2307	617	1	4	b	a	a	b	b	c	c	c
1168	Vilasa Gangavaram	587711	72	209	68	a	1	b	b	c	b	c	c	c	c
1169	Addampalle	587712	195	1856	525	1	3	1	1	b	b	c	c	c	c
1170	Balantharam	587713	298	1872	527	1	3	a	b	b	a	c	c	c	c
1171	Pekuru	587714	756	2557	747	1	5	1	b	b	2	c	c	c	c
1172	Gudigalla Bhaga	587715	85	396	116	a	1	b	a	b	c	c	c	c	c
1173	Gudigalla Rallagunta	587716	62	495	116	b	1	b	b	b	b	c	c	c	c
1174	Kudupuru	587717	334	2015	568	b	4	1	1	1	a	c	c	c	c
1175	Dangeru	587718	1235	5314	1551	1	10	1	1	a	b	c	c	c	c
1176	Gangavaram	587719	602	4421	1266	4	6	2	2	2	b	c	c	c	c
1177	Thamarapalle	587720	199	1171	363	a	1	a	a	a	c	c	c	c	c
1178	Satyawada	587721	393	3593	1032	1	3	a	2	c	c	c	c	c	c
1179	Koolla	587722	779	4172	1304	a	7	1	1	c	c	c	c	c	c
1180	Kotipalle	587723	218	5406	1495	2	5	1	1	b	c	c	c	c	c
1181	Sundarapalle	587724	204	1564	446	a	2	1	1	a	c	c	c	c	c
1182	Kota	587725	953	3682	1043	a	5	1	b	b	c	c	c	c	c
1183	Bhatla Palika	587726	373	2951	820	1	8	1	b	b	a	c	c	c	c
1184	Masakapalle	587727	865	3667	1044	b	7	2	c	c	c	c	c	c	c
Total			9862	63013	18392	16	94	17	13	4	2	0	0	0	0

**Census of India 2011- Village Directory
Amenities and Land use (As on 2009)**

Name of District : East Godavari

Location Code No.: 545

Name of Mandal Parishad : Pamarru

Location Code No.: 0598

Number of educational amenities available (If not available within the village, the distance range code viz; a for <5 Kms, b for 5-10 Kms and c for 10+ kms of nearest place where facility is available is given).				Number of Medical Amenities available. (If not available within the village, the distance range code viz; a for < 5 Kms, b for 5-10 Kms and c for 10+ kms of nearest place where facility is available is given).											Name of Village	Sl. No.
Vocational training school /ITI	Non-formal training centre (NFTC)	Special school for disabled (SSD)	Others (specify)	Community health centre (CHC)	Primary health centre (PHC)	Primary health sub centre (PHS)	Maternity and child welfare centre (MCW)	T. B. clinic (TBC)	Hospital-allopathic (HA)	Hospital-alternative medicine (HO)	Dispensary (D)	Veterinary hospital (VH)	Mobile health clinic (MHC)	Family welfare centre (FWC)		
17	18	19	20	21	22	23	24	25	26	27	28	29	30	31	2	1
c	c	c		b	b	a	c	c	c	c	c	a	b	c	Yendagandi	1161
c	c	c		b	1	1	c	c	c	c	c	1	b	c	Pamarru	1162
c	c	c		c	b	a	c	c	c	c	c	b	b	c	Amjuru	1163
c	c	c		c	a	1	c	c	c	c	c	c	a	c	Paningapalle	1164
c	c	c		c	1	1	c	c	c	c	c	c	a	c	Kunduru	1165
c	c	c		c	b	1	c	c	c	c	b	c	b	c	Sivala	1166
c	c	c		c	b	a	b	c	c	c	b	c	a	c	Yerraa Pothavaram	1167
b	b	c		c	b	a	c	c	c	c	b	b	1	c	Vilasa Gangavaram	1168
c	c	c		c	c	1	c	c	c	c	c	c	a	c	Addampalle	1169
c	c	c		c	c	a	c	c	c	c	c	a	1	c	Balantharam	1170
c	c	c		c	b	1	c	c	c	c	c	1	a	c	Pekuru	1171
b	b	c		c	b	a	c	c	c	c	b	a	b	c	Gudigalla Bhaga	1172
b	b	c		c	b	b	c	c	c	c	b	a	a	c	Gudigalla Rallagunta	1173
c	c	c		c	b	a	c	c	c	c	a	b	b	c	Kudupuru	1174
c	c	c		c	b	1	c	c	c	c	1	1	b	c	Dangeru	1175
c	c	c		c	b	1	c	c	c	c	a	1	1	c	Gangavaram	1176
b	b	c		c	b	a	c	c	c	c	b	a	a	c	Thamarapalle	1177
c	c	c		c	b	a	c	c	c	c	b	a	1	c	Satyawada	1178
c	c	c		c	b	1	c	c	c	c	c	b	1	c	Koola	1179
c	c	c		c	c	2	c	c	c	c	b	b	a	c	Kotipalle	1180
c	c	c		c	c	b	c	c	c	c	c	b	b	c	Sundarapalle	1181
c	c	c		c	c	1	c	c	c	c	b	a	1	c	Kota	1182
c	c	c		c	c	a	c	c	c	c	b	a	b	c	Bhatla Palika	1183
c	c	c		c	c	2	c	c	c	c	c	c	1	c	Masakapalle	1184
0	0	0	0	0	2	14	0	0	0	0	1	4	7	0		

**Census of India 2011- Village Directory
Amenities and Land use (As on 2009)**

Name of District : East Godavari

Location Code No.: 545

Name of Mandal Parishad : Pamarru

Location Code No.: 0598

Sl. No.	Name of Village	Number of Non-Government Medical Amenities available.							Availability of drinking water - Yes / No								
		Charitable non Govt. hospital/Nursing home.	Medical practitioner with MBBS Degree	Medical practitioner with other degree	Medical practitioner with no degree	Traditional practitioner and faith healer	Medicine Shop	Others	Tap water (Treated/Untreated)	Well water (Covered / Uncovered well)	Hand Pump	Tube wells / Bore well	Spring	River / Canal	Tank / Pond / Lake	Others	
1	2	32	33	34	35	36	37	38	39	40	41	42	43	44	45	46	
1161	Yendagandi	0	0	0	2	0	2	0	Yes	No	Yes	No	No	No	Yes	No	
1162	Pamarru	0	0	0	3	0	4	0	Yes	No	Yes	No	No	No	Yes	No	
1163	Amjuru	0	0	1	1	0	1	0	Yes	Yes	Yes	No	No	Yes	Yes	No	
1164	Paningapalle	0	0	1	1	0	1	0	Yes	Yes	Yes	No	No	No	Yes	No	
1165	Kundururu	0	1	0	1	0	0	0	Yes	Yes	Yes	No	No	No	Yes	No	
1166	Sivala	0	0	0	3	0	1	0	Yes	Yes	No	No	No	No	Yes	No	
1167	Yerraa Pothavaram	0	0	0	1	0	1	0	Yes	Yes	No	No	No	No	Yes	No	
1168	Vilasa Gangavaram	0	0	0	1	0	0	0	No	Yes	Yes	No	No	No	Yes	No	
1169	Addampalle	0	0	0	1	0	1	0	Yes	Yes	No	No	No	No	Yes	No	
1170	Balantharam	0	2	1	2	2	1	0	Yes	Yes	Yes	No	No	No	Yes	No	
1171	Pekeru	1	0	2	0	0	2	0	Yes	Yes	Yes	No	No	No	Yes	No	
1172	Gudigalla Bhaga	0	0	0	0	0	0	0	Yes	Yes	No	No	No	No	No	No	
1173	Gudigalla Rallagunta	0	0	0	0	0	0	0	Yes	Yes	Yes	No	No	No	No	No	
1174	Kudupuru	0	0	0	0	0	1	0	Yes	No	Yes	No	No	No	Yes	No	
1175	Dangeru	0	0	0	2	2	1	0	Yes	Yes	Yes	No	No	No	Yes	No	
1176	Gangavaram	0	0	5	0	0	5	0	Yes	Yes	Yes	Yes	No	No	Yes	No	
1177	Thamarapalle	0	1	1	0	0	1	0	Yes	Yes	Yes	No	No	No	Yes	No	
1178	Satyawada	0	0	0	0	3	2	0	Yes	Yes	Yes	No	No	No	Yes	No	
1179	Koolla	0	0	0	3	0	2	0	Yes	Yes	Yes	No	No	Yes	Yes	No	
1180	Kotipalle	0	0	0	2	0	3	0	Yes	No	Yes	No	No	Yes	No	No	
1181	Sundarapalle	0	0	0	0	0	0	0	Yes	Yes	Yes	No	No	No	Yes	No	
1182	Kota	0	0	0	2	2	1	0	Yes	No	Yes	No	No	No	Yes	No	
1183	Bhatla Palika	0	0	0	1	0	2	0	Yes	Yes	Yes	No	No	Yes	Yes	No	
1184	Masakapalle	0	0	0	1	0	1	0	Yes	No	Yes	No	No	No	Yes	No	
Total		1	4	11	27	9	33	0	23	18	20	1	0	4	21	0	

**Census of India 2011- Village Directory
Amenities and Land use (As on 2009)**

Name of District : East Godavari

Location Code No.: 545

Name of Mandal Parishad : Pamarru

Location Code No.: 0598

Availability of toilet & others Yes / No				Communication and transport facilities (If amenities available code -Yes is given except for Village Pin Code ,If not available within the village , the distance range code viz; a for < 5 Kms, b for 5-10 Kms and c for 10+ kms of nearest place where facility is available is given).									Name of Village	Sl. No.
Community toilet including bath.	Community toilet excluding bath.	Rural sanitary mart or sanitary hardware outlet available near the village.	Community bio- gas or recycle of waste for productive use.	Post office(PO)	Sub post office (SPO)	Post & Telegraph office (P&TO)	Village Pin Code	Telephones (Land lines)	Public call office (PCO)	Mobile phone coverage	Internet cafes/ Common service centre (CSC)			
47	48	49	50	51	52	53	54	55	56	57	58	2	1	
No	No	No	No	Yes	a	c	533305	Yes	Yes	Yes	c	Yendagandi	1161	
No	Yes	No	No	Yes	Yes	Yes	533305	Yes	Yes	Yes	c	Pamarru	1162	
No	No	Yes	No	b	Yes	b	533305	Yes	Yes	Yes	c	Amjuru	1163	
No	No	No	No	a	Yes	a	533305	Yes	Yes	Yes	c	Paningapalle	1164	
No	Yes	No	No	b	Yes	a	533262	Yes	Yes	Yes	a	Kunduru	1165	
No	No	No	No	Yes	b	b	533262	Yes	Yes	Yes	b	Sivala	1166	
No	No	No	No	a	a	a	533262	Yes	Yes	Yes	a	Yerraa Pothavaram	1167	
No	Yes	Yes	No	b	a	b	533262	a	b	Yes	b	Vilasa Gangavaram	1168	
No	No	Yes	No	b	Yes	b	533262	Yes	Yes	Yes	b	Addampalle	1169	
No	No	No	No	b	Yes	b	533263	Yes	Yes	Yes	b	Balantharam	1170	
No	Yes	No	No	Yes	a	b	533263	Yes	Yes	Yes	c	Pekeru	1171	
No	No	Yes	No	b	a	b	533263	a	a	Yes	b	Gudigalla Bhaga	1172	
No	No	Yes	No	b	a	b	533263	b	b	Yes	b	Gudigalla Rallagunta	1173	
No	No	No	No	a	Yes	a	533263	Yes	Yes	Yes	a	Kudupuru	1174	
No	Yes	No	No	Yes	Yes	b	533263	Yes	Yes	Yes	a	Dangeru	1175	
No	Yes	No	No	Yes	b	c	533305	Yes	Yes	Yes	Yes	Gangavaram	1176	
No	No	No	No	Yes	b	b	533305	Yes	Yes	Yes	a	Thamarapalle	1177	
No	Yes	Yes	No	a	Yes	b	533305	Yes	Yes	Yes	b	Satyawada	1178	
No	Yes	No	No	Yes	a	c	533305	Yes	Yes	Yes	b	Koolla	1179	
Yes	Yes	No	No	Yes	Yes	Yes	533306	Yes	Yes	Yes	c	Kotipalle	1180	
No	No	No	No	Yes	a	a	533306	Yes	Yes	Yes	c	Sundarapalle	1181	
No	Yes	No	No	a	Yes	b	533306	Yes	Yes	Yes	c	Kota	1182	
No	Yes	Yes	No	b	Yes	c	533263	Yes	Yes	Yes	c	Bhatla Palika	1183	
No	Yes	No	No	b	Yes	b	533263	Yes	Yes	Yes	c	Masakapalle	1184	
1	12	7	0	10	13	2		21	21	24	1			

**Census of India 2011- Village Directory
Amenities and Land use (As on 2009)**

Name of District : East Godavari

Location Code No.: 545

Name of Mandal Parishad : Pamarru

Location Code No.: 0598

Sl. No.	Name of Village	Communication and transport facilities (If amenities available code -Yes is given except for Village Pin Code, If not available within the village, the distance range code viz; a for < 5 Kms, b for 5-10 Kms and c for 10+ kms of nearest place where facility is available is given).								
		Private courier facility	Bus service (Public & Private)	Railway stations	Auto/Modified Autos	Taxis and Vans	Tractors	Cycle-pulled rickshaws(Manual & Machine driven)	Carts driven by animals	Sea /River ferry service
1	2	59	60	61	62	63	64	65	66	67
1161	Yendagandi	c	Yes	c	Yes	Yes	Yes	Yes	Yes	c
1162	Pamarru	c	Yes	c	Yes	Yes	Yes	Yes	Yes	c
1163	Amjuru	c	Yes	c	b	b	b		Yes	c
1164	Paningapalle	c	Yes	c	Yes	b	Yes	Yes	Yes	c
1165	Kunduru	a	Yes	c	Yes	a	Yes		Yes	c
1166	Sivala	b	Yes	c	Yes	Yes	Yes	Yes	Yes	c
1167	Yerraa Pothavaram	a	Yes	c	Yes	Yes	Yes		Yes	c
1168	Vilasa Gangavaram	b	b	c	Yes	b	Yes	Yes	Yes	c
1169	Addampalle	b	Yes	c	Yes	b	Yes	Yes	Yes	c
1170	Balantharam	b	Yes	c	Yes	b	Yes	Yes	Yes	c
1171	Pekeru	c	Yes	c	a	Yes	b		Yes	c
1172	Gudigalla Bhaga	b	Yes	c	Yes	b	Yes	Yes	Yes	c
1173	Gudigalla Rallagunta	b	a	c	Yes	b	Yes	Yes	Yes	c
1174	Kudupuru	a	Yes	c	Yes	b	a		Yes	c
1175	Dangeru	a	Yes	c	Yes	Yes	Yes	Yes	Yes	c
1176	Gangavaram	Yes	Yes	c	Yes	Yes	Yes	Yes	Yes	c
1177	Thamarapalle	a	Yes	c	Yes	Yes	Yes		Yes	c
1178	Satyawada	c	Yes	c	Yes	Yes	Yes		Yes	c
1179	Koolla	b	Yes	c	Yes	Yes	Yes	Yes	Yes	c
1180	Kotipalle	c	Yes	c	Yes	Yes	Yes		Yes	c
1181	Sundarapalle	c	Yes	c	Yes	b	Yes		Yes	c
1182	Kota	c	Yes	c	Yes	a	Yes		Yes	c
1183	Bhatla Palika	c	Yes	c	Yes	a	Yes	Yes	Yes	c
1184	Masakapalle	c	Yes	c	Yes	c	Yes		Yes	c
Total		1	22	0	22	11	21	13	24	0

**Census of India 2011- Village Directory
Amenities and Land use (As on 2009)**

Name of District : East Godavari

Location Code No.: 545

Name of Mandal Parishad : Pamarru

Location Code No.: 0598

Village connected to highways,village roads, banks & credit societies (If amenities available code -Yes is given, If not available within the village , the distance range code viz; a for < 5 Kms, b for 5-10 Kms and c for 10+ kms of nearest place where facility is available is given).												Name of Village	Sl. No.
Connected to national highway(NH)	Connected to state highway(SH)	Connected to major district road (MDR)	Connected to others district road	Pucca roads	Kutchcha roads	Water bounded macadam(WBM) roads	Navigable waterway (river/canal)(NW)	Footpaths (FP)	Commercial & Co-operative Banks	ATM	Agricultural Credit Societies		
68	69	70	71	72	73	74	75	76	77	78	79	2	1
c	c	Yes	Yes	Yes	Yes	b		Yes	b	c	b	Yendagandi	1161
c	c	Yes	Yes	Yes	Yes	Yes		Yes	Yes	c	Yes	Pamarru	1162
c	c	Yes	Yes	Yes	Yes	b		Yes	a	c	Yes	Amjuru	1163
c	c	Yes	Yes	Yes	Yes	b		Yes	c	b	Yes	Paningapalle	1164
c	a	Yes	Yes	Yes	Yes	Yes		Yes	a	c	Yes	Kunduru	1165
c	b	a	Yes	Yes	Yes	b		Yes	a	c	Yes	Sivala	1166
c	b	b	Yes	Yes	Yes	b		Yes	a	c	Yes	Yerraa Pothavaram	1167
c	b	b	Yes	b	Yes	b		Yes	b	c	b	Vilasa Gangavaram	1168
c	b	b	Yes	Yes	Yes	c		Yes	Yes	c	Yes	Addampalle	1169
c	c	b	Yes	Yes	Yes	b		Yes	b	c	Yes	Balantharam	1170
c	c	Yes	Yes	Yes	Yes	Yes		Yes	c	c	a	Pekuru	1171
c	c	Yes	Yes	a	Yes	b		Yes	b	c	b	Gudigalla Bhaga	1172
c	c	Yes	Yes	b	Yes	b		Yes	b	c	b	Gudigalla Rallagunta	1173
c	a	Yes	Yes	Yes	Yes	b		Yes	a	c	Yes	Kudupuru	1174
c	Yes	Yes	Yes	Yes	Yes	Yes		Yes	Yes	b	Yes	Dangeru	1175
c	a	Yes	Yes	Yes	Yes	Yes		Yes	Yes	b	Yes	Gangavaram	1176
c	c	Yes	Yes	Yes	Yes	b		Yes	b	b	a	Thamarapalle	1177
c	a	Yes	Yes	Yes	Yes	Yes		Yes	a	b	Yes	Satyawada	1178
c	b	Yes	Yes	Yes	Yes	Yes		Yes	a	b	Yes	Koolla	1179
c	b	a	Yes	Yes	Yes	Yes		Yes	Yes	Yes	Yes	Kotipalle	1180
c	b	Yes	Yes	Yes	Yes	b		Yes	a	c	a	Sundarapalle	1181
c	Yes	Yes	Yes	Yes	Yes	Yes		Yes	a	b	a	Kota	1182
c	c	a	Yes	Yes	Yes	Yes		Yes	c	b	a	Bhatla Palika	1183
c	c	a	Yes	Yes	Yes	Yes		Yes	c	c	Yes	Masakapalle	1184
0	2	16	24	21	24	11	0	24	5	1	15		

**Census of India 2011- Village Directory
Amenities and Land use (As on 2009)**

Name of District : East Godavari

Location Code No.: 545

Name of Mandal Parishad : Pamarru

Location Code No.: 0598

Sl. No.	Name of Village	Availability of miscellaneous facilities (If amenities available code -Yes is given, If not available within the village, the distance range code viz; a for < 5 Kms, b for 5-10 Kms and c for 10+ kms of nearest place where facility is available is given).									
		Self-Help Group (SHG)	Public distribution system (PDS) shop	Mandis / Regular market	Weekly Haat	Agricultural marketing society	Integrated Child Development Scheme (Nutritional Centres)	Anganwadi Centre (Nutritional Centres)	Others (Nutritional Centres)	ASHA (Accredited Social Health Activist)	Community centre with/without TV
1	2	80	81	82	83	84	85	86	87	88	89
1161	Yendagandi	Yes	Yes	Yes	a	c	Yes	Yes	Yes	Yes	b
1162	Pamarru	Yes	Yes	Yes	Yes	c	Yes	Yes	Yes	Yes	Yes
1163	Amjuru	Yes	Yes	Yes	Yes	c	Yes	Yes	Yes	Yes	b
1164	Paningapalle	Yes	Yes	Yes	a	c	Yes	Yes	Yes	Yes	b
1165	Kunduru	Yes	Yes	Yes	a	c	Yes	Yes	Yes	Yes	b
1166	Sivala	Yes	Yes	b	a	c	Yes	Yes	Yes	Yes	c
1167	Yerraa Pothavaram	Yes	Yes	Yes	a	c	Yes	Yes	Yes	Yes	c
1168	Vilasa Gangavaram	Yes	Yes	b	a	c	Yes	Yes	Yes	Yes	c
1169	Addampalle	Yes	Yes	b	b	c	Yes	Yes	Yes	Yes	c
1170	Balantharam	Yes	Yes	b	b	c	Yes	Yes	Yes	Yes	c
1171	Pekeru	Yes	Yes	Yes	Yes	c	Yes	Yes	Yes	Yes	c
1172	Gudigalla Bhaga	Yes	a	b	b	c	Yes	Yes	Yes	Yes	c
1173	Gudigalla Rallagunta	Yes	a	b	b	c	Yes	Yes	Yes	Yes	c
1174	Kudupuru	Yes	Yes	Yes	a	c	Yes	Yes	Yes	Yes	c
1175	Dangeru	Yes	Yes	Yes	Yes	c	Yes	Yes	Yes	Yes	b
1176	Gangavaram	Yes	Yes	Yes	Yes	c	Yes	Yes	Yes	Yes	Yes
1177	Thamarapalle	Yes	Yes	Yes	a	c	Yes	Yes	Yes	Yes	b
1178	Satyawada	Yes	Yes	Yes	b	c	Yes	Yes	Yes	Yes	b
1179	Koolla	Yes	Yes	Yes	b	c	Yes	Yes	Yes	Yes	b
1180	Kotipalle	Yes	Yes	Yes	Yes	c	Yes	Yes	Yes	Yes	b
1181	Sundarapalle	Yes	Yes	Yes	b	c	Yes	Yes	Yes	Yes	c
1182	Kota	Yes	Yes	Yes	Yes	c	Yes	Yes	Yes	Yes	c
1183	Bhatla Palika	Yes	Yes	Yes	b	c	Yes	Yes	Yes	Yes	c
1184	Masakapalle	Yes	Yes	Yes	Yes	c	Yes	Yes	Yes	Yes	c
Total		24	22	18	8	0	24	24	24	24	2

**Census of India 2011- Village Directory
Amenities and Land use (As on 2009)**

Name of District : East Godavari

Location Code No.: 545

Name of Mandal Parishad : Pamarru

Location Code No.: 0598

Availability of miscellaneous facilities (If amenities available code -Yes is given, If not available within the village, the distance range code viz; a for < 5 Kms, b for 5-10 Kms and c for 10+ kms of nearest place where facility is available is given).								Availability of electricity (Yes/No)				Nearest Town		Name of Village	Sl. No.
Sports Field,	Sports Club / Recreation Centre	Cinema / Video Hall	Public Library	Public Reading Room	Newspaper Supply	Assembly Polling station	Birth & Death Registration Office	Power Supply for Domestic Use (ED)	Power Supply for Agricultural Use (EAG)	Power Supply for Commercial Use (EC)	Power Supply for All Uses (EA)	Name	Distance range code i.e. a for <5 Kms, b for 5-10 Kms and c for 10+ kms		
90	91	92	93	94	95	96	97	98	99	100	101	102	103	2	1
a	c	b	b	Yes	Yes	Yes	Yes	Yes	Yes	Yes	Yes	Ramachandrapuram	c	Yendagandi	1161
Yes	c	Yes	Yes	Yes	Yes	Yes	Yes	Yes	Yes	Yes	Yes	Ramachandrapuram	c	Pamarru	1162
a	c	Yes	Yes	Yes	Yes	Yes	Yes	Yes	Yes	Yes	Yes	Ramachandrapuram	c	Amjuru	1163
b	c	b	b	Yes	Yes	Yes	Yes	Yes	Yes	Yes	Yes	Ramachandrapuram	c	Paningapalle	1164
a	c	b	b	Yes	Yes	Yes	Yes	Yes	Yes	Yes	Yes	Ramachandrapuram	b	Kundururu	1165
Yes	c	c	c	Yes	Yes	Yes	Yes	Yes	Yes	Yes	Yes	Ramachandrapuram	c	Sivala	1166
a	c	c	c	Yes	Yes	Yes	Yes	Yes	Yes	Yes	Yes	Ramachandrapuram	b	Yerraa Pothavaram	1167
b	c	c	c	b	Yes	a	Yes	Yes	Yes	Yes	Yes	Ramachandrapuram	c	Vilasa Gangavaram	1168
b	c	c	c	Yes	Yes	Yes	Yes	Yes	Yes	Yes	Yes	Ramachandrapuram	c	Addampalle	1169
c	c	a	c	Yes	Yes	Yes	Yes	Yes	Yes	Yes	Yes	Ramachandrapuram	c	Balantharam	1170
c	c	Yes	c	Yes	Yes	Yes	Yes	Yes	Yes	Yes	Yes	Ramachandrapuram	c	Pekeru	1171
c	c	a	c	a	Yes	a	Yes	Yes	Yes	Yes	Yes	Ramachandrapuram	c	Gudigalla Bhaga	1172
a	c	c	c	b	Yes	Yes	Yes	Yes	Yes	Yes	Yes	Ramachandrapuram	c	Gudigalla Rallagunta	1173
Yes	c	c	c	Yes	Yes	Yes	Yes	Yes	Yes	Yes	Yes	Ramachandrapuram	c	Kudupuru	1174
Yes	c	a	b	Yes	Yes	Yes	Yes	Yes	Yes	Yes	Yes	Ramachandrapuram	c	Dangeru	1175
Yes	c	Yes	c	Yes	Yes	Yes	Yes	Yes	Yes	Yes	Yes	Ramachandrapuram	c	Gangavaram	1176
a	c	a	b	Yes	Yes	Yes	Yes	Yes	Yes	Yes	Yes	Ramachandrapuram	c	Thamarapalle	1177
b	c	b	b	Yes	Yes	Yes	Yes	Yes	Yes	Yes	Yes	Ramachandrapuram	c	Satyawada	1178
b	c	b	b	Yes	Yes	Yes	Yes	Yes	Yes	Yes	Yes	Ramachandrapuram	c	Koolla	1179
Yes	c	b	b	Yes	Yes	Yes	Yes	Yes	Yes	Yes	Yes	Ramachandrapuram	c	Kotipalle	1180
Yes	c	c	c	Yes	Yes	Yes	Yes	Yes	Yes	Yes	Yes	Ramachandrapuram	c	Sundarapalle	1181
a	c	c	c	Yes	Yes	Yes	Yes	Yes	Yes	Yes	Yes	Ramachandrapuram	c	Kota	1182
a	c	c	c	Yes	Yes	Yes	Yes	Yes	Yes	Yes	Yes	Ramachandrapuram	c	Bhatla Palika	1183
b	c	c	c	Yes	Yes	Yes	Yes	Yes	Yes	Yes	Yes	Ramachandrapuram	c	Masakapalle	1184
7	0	4	2	21	24	22	24	24	24	24	24		0		

**Census of India 2011- Village Directory
Amenities and Land use (As on 2009)**

Name of District : East Godavari

Location Code No.: 545

Name of Mandal Parishad : Pamarru

Location Code No.: 0598

Sl. No.	Name of Village	Land Use										
		Area under different types of land use (in hectares rounded up to one decimal place)										
		Forests	Area under Non-agricultural Uses	Barren and Un-cultivable land	Permanent Pastures and Other Grazing Lands	Land Under Miscellaneous Tree Crops etc.	Culturable Waste Land	Fallow lands other than current fallows	Current Fallows	Net Area Sown	Total Irrigated Land Area	Total Un-irrigated Land Area
1	2	104	105	106	107	108	109	110	111	112	113	114
1161	Yendagandi	0	10	0	0	0	0	0	0	201	167.9	33.1
1162	Pamarru	0	75.7	0	0	0	0	0	0	304.3	304.3	0
1163	Amjuru	0	98.3	0	0	0	0	0	0	376.7	376.7	0
1164	Paningapalle	0	71.8	0	0	0	0	0	0	223.2	223.2	0
1165	Kunduru	0	80.1	0	0	0	0	0	0	327.9	318.6	9.3
1166	Sivala	0	28.2	0	0	0	0	0	0	217.8	217.8	0
1167	Yerraa Pothavaram	0	32.9	0	0	0	0	0	0	191.1	191.1	0
1168	Vilasa Gangavaram	0	12.5	0	0	0	0	0	0	59.5	59.5	0
1169	Addampalle	0	42.6	0	0	0	0	0	0	152.4	152.4	0
1170	Balantharam	0	53.5	0	0	0	0	0	0	244.5	244.5	0
1171	Pekeru	0	6.2	0	0	0	0	0	0	749.8	749.8	0
1172	Gudigalla Bhaga	0	15.5	0	0	0	0	0	0	69.5	48	21.5
1173	Gudigalla Rallagunta	0	13.4	0	0	0	0	0	0	48.6	48.6	0
1174	Kudupuru	0	45.4	0	0	0	0	0	0	288.6	254.2	34.5
1175	Dangeru	0	211.1	0	0	0	0	0	0	1023.9	1023.9	0
1176	Gangavaram	0	114.6	0	0	0	0	0	0	487.4	365.2	122.2
1177	Thamarapalle	0	36.5	0	0	0	0	0	0	162.5	162.5	0
1178	Satyawada	0	101.2	0	0	0	0	0	0	291.8	291.8	0
1179	Koolla	0	430	0	0	0	0	0	0	349	349	0
1180	Kotipalle	0	53.6	0	0	0	0	0	0	164.4	164.4	0
1181	Sundarapalle	0	38.4	0	0	0	0	0	0	165.6	165.3	0.3
1182	Kota	0	399.5	0	0	0	0	0	0	553.5	553.5	0
1183	Bhatla Palika	0	162.2	0	0	0	0	0	0	210.8	210.8	0
1184	Masakapalle	0	515.6	0	0	0	0	0	0	349.4	4.8	344.6
Total		0	2648.8	0	0	0	0	0	0	7213.2	6647.8	565.5

**Census of India 2011- Village Directory
Amenities and Land use (As on 2009)**

Name of District : East Godavari

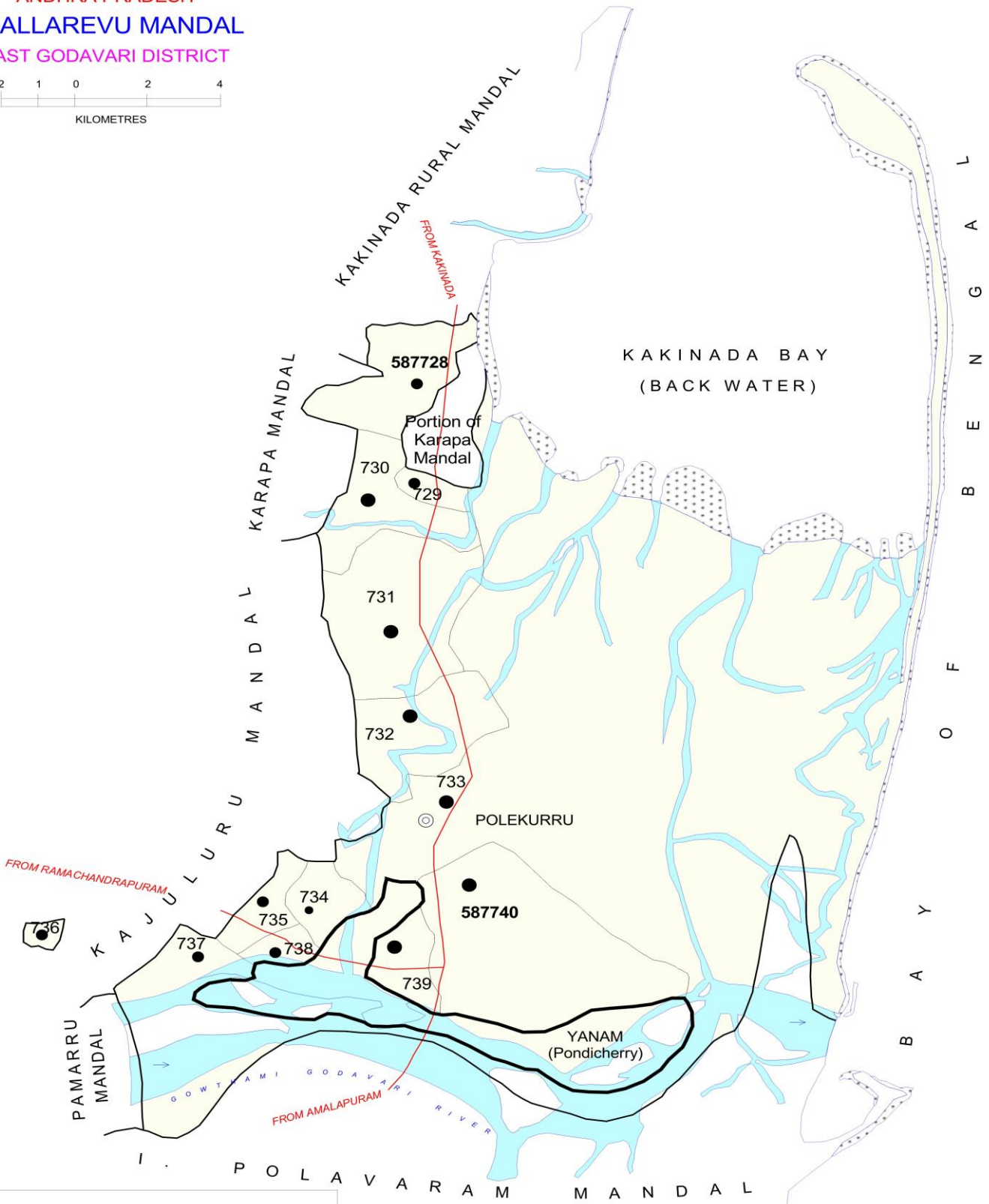
Location Code No.: 545

Name of Mandal Parishad : Pamarru

Location Code No.: 0598

Land Use					Name of three most important commodities manufactured			Name of Village	Sl. No.
Area irrigated by source (in hectare).					First	Second	Third		
Canals (C)	Wells/Tube-wells(W/TW)	Tanks/Lakes(T/L)	Water Falls(WF)	Others(O)					
115	116	117	118	119	120	121	122	2	1
167.9	0	0	0	0	Milk Products			Yendagandi	1161
304.3	0	0	0	0				Pamarru	1162
376.7	0	0	0	0				Amjuru	1163
223.2	0	0	0	0				Paningapalle	1164
318.6	0	0	0	0				Kunduru	1165
217.8	0	0	0	0	Rice			Sivala	1166
191.1	0	0	0	0	Rice			Yerraa Pothavaram	1167
59.5	0	0	0	0				Vilasa Gangavaram	1168
152.4	0	0	0	0				Addampalle	1169
244.5	0	0	0	0				Balantharam	1170
749.8	0	0	0	0				Pekeru	1171
48	0	0	0	0				Gudigalla Bhaga	1172
48.6	0	0	0	0				Gudigalla Rallagunta	1173
254.2	0	0	0	0				Kudupuru	1174
1023.9	0	0	0	0	Rice			Dangeru	1175
365.2	0	0	0	0	Paper	Rice		Gangavaram	1176
162.5	0	0	0	0				Thamarapalle	1177
291.8	0	0	0	0				Satyawada	1178
349	0	0	0	0				Koolla	1179
164.4	0	0	0	0				Kotipalle	1180
165.3	0	0	0	0				Sundarapalle	1181
553.5	0	0	0	0				Kota	1182
210.8	0	0	0	0				Bhatla Palika	1183
4.8	0	0	0	0				Masakapalle	1184
6647.8	0	0	0	0					

INDIA
 ANDHRA PRADESH
THALLAREVU MANDAL
 EAST GODAVARI DISTRICT



BOUNDARY, STATE/U.T.	—————
" MANDAL	—————
" VILLAGE WITH MDDS CODE ..	587740
HEADQUARTERS, MANDAL	○
POPULATION SIZE OF VILLAGES:	
500-999, 1000-4999, 5000 AND ABOVE	● ● ● ●
IMPORTANT METALLED ROADS.....	———
RIVER/STREAM	~~~~~

Note:- Thallarevu village is hamlet of Polekurru village (733)

AREA : 247.27 Sq. Kms.
 POPULATION : 82799
 No. OF TOWNS : Nil
 No. OF VILLAGES : 13
 DISTANCE FROM Dist.H.Qtrs.
 TO MANDAL H.Qtrs. : 25 Kms.

**ALPHABETICAL LIST OF VILLAGES (MANDAL PARISHAD WISE)
EAST GODAVARI DISTRICT**

Sl. No.	Name of Village	2011 Census Location Code No.	2001 Census Location Code No.
1	2	3	4
Name of Mandal Parishad : Thallarevu			
Name of Mandal : Thallarevu (0047)			
1	Chollangi	2854504930587728	2814004701873600
2	Chollangi Peta	2854504930587729	2814004701873700
3	G. Vemavaram	2854504930587730	2814004701873800
4	Injaram	2854504930587737	2814004701874500
5	Koringa	2854504930587732	2814004701874000
6	Latchipalem	2854504930587734	2814004701874200
7	Neelapalle	2854504930587739	2814004701874700
8	P. Mallavaram	2854504930587740	2814004701874800
9	Patavala	2854504930587731	2814004701873900
10	Pillanka	2854504930587736	2814004701874400
11	Polekurru	2854504930587733	2814004701874100
12	Sunkarapalem	2854504930587738	2814004701874600
13	Uppangala	2854504930587735	2814004701874300

**Census of India 2011- Village Directory
Amenities and Land use (As on 2009)**

Name of District : East Godavari

Location Code No.: 545

Name of Mandal Parishad : Thallarevu

Location Code No.: 0599

Sl. No.	Name of Village	Location code no.	Total area of the village (in hectares rounded up to one decimal place)	Total population (2011 census)	Number of households (2011 census)	Number of educational amenities available (If not available within the village, the distance range code viz; a for < 5 Kms, b for 5-10 Kms and c for 10+ kms of nearest place where facility is available is given).									
						Pre-Primary school (PP)	Primary school (P)	Middle school (M)	Secondary School (S)	Senior Secondary school (SS)	Degree college of arts science & commerce (ASC)	Engineering college(EC)	Medical college (MC)	Management institute (MI)	Polytechnic (Pt)
1	2	3	4	5	6	7	8	9	10	11	12	13	14	15	16
1185	Chollangi	587728	750	3282	870	b	3	1	1	b	b	b	b	b	b
1186	Chollangi Peta	587729	119	2982	693	1	3	3	3	b	b	b	b	b	b
1187	G. Vemavaram	587730	890	5069	1302	c	5	1	1	c	1	1	c	c	c
1188	Patavala	587731	1653	6634	1814	c	7	1	1	1	1	1	c	c	1
1189	Koringa	587732	1148	12495	3307	b	7	2	2	1	1	1	c	c	a
1190	Polekurru	587733	2423	24550	6614	b	17	2	2	1	b	1	c	c	b
1191	Latchipalem	587734	343	793	245	a	2	a	a	a	b	a	c	c	b
1192	Uppangala	587735	496	1894	524	a	4	a	a	a	a	b	c	c	a
1193	Pillanka	587736	807	2508	680	b	3	1	1	c	c	c	c	c	c
1194	Injaram	587737	497	4722	1341	a	8	3	2	a	a	b	c	c	a
1195	Sunkarapalem	587738	239	3756	1056	1	4	1	1	2	1	c	c	c	a
1196	Neelapalle	587739	390	8699	2444	2	6	1	1	a	a	a	c	c	a
1197	P. Mallavaram	587740	3081	5415	1485	b	6	1	1	a	a	a	c	c	b
Total			12836	82799	22375	4	75	17	16	5	4	4	0	0	1

**Census of India 2011- Village Directory
Amenities and Land use (As on 2009)**

Name of District : East Godavari

Location Code No.: 545

Name of Mandal Parishad : Thallarevu

Location Code No.: 0599

Number of educational amenities available (If not available within the village, the distance range code viz; a for <5 Kms, b for 5-10 Kms and c for 10+ kms of nearest place where facility is available is given).				Number of Medical Amenities available. (If not available within the village, the distance range code viz; a for < 5 Kms, b for 5-10 Kms and c for 10+ kms of nearest place where facility is available is given).										Name of Village	Sl. No.	
Vocational training school /ITI	Non-formal training centre (NFTC)	Special school for disabled (SSD)	Others (specify)	Community health centre (CHC)	Primary health centre (PHC)	Primary health sub centre (PHS)	Maternity and child welfare centre (MCW)	T. B. clinic (TBC)	Hospital-allopathic (HA)	Hospital-alternative medicine (HO)	Dispensary (D)	Veterinary hospital (VH)	Mobile health clinic (MHC)			Family welfare centre (FWC)
17	18	19	20	21	22	23	24	25	26	27	28	29	30	31	2	1
1	b	b		c	c	1	b	b	b	b	b	b	c	b	Chollangi	1185
b	b	b		c	c	a	b	b	b	b	b	b	c	b	Chollangi Peta	1186
c	c	c		c	c	1	c	c	c	c	b	a	c	c	G. Vemavaram	1187
c	c	c		b	b	1	c	c	c	c	a	1	b	c	Patavala	1188
1	c	c		a	a	2	c	c	c	c	1	a	a	c	Koringa	1189
b	c	c		1	1	5	c	c	c	c	1	1	c	c	Polekurru	1190
b	c	c		a	b	b	c	c	c	c	a	b	b	c	Latchipalem	1191
a	a	c		c	c	b	c	c	c	c	b	b	c	c	Uppangala	1192
c	c	c		b	b	1	c	c	c	c	b	b	b	c	Pillanka	1193
a	a	c		b	b	1	c	c	c	c	c	1	b	c	Injaram	1194
1	a	c		b	b	1	c	c	c	c	b	b	b	c	Sunkarapalem	1195
a	a	c		a	a	2	c	c	c	c	b	1	a	c	Neelapalle	1196
a	a	c		a	a	1	c	c	c	c	b	1	a	c	P. Mallavaram	1197
3	0	0	0	1	1	16	0	0	0	0	2	5	0	0		

**Census of India 2011- Village Directory
Amenities and Land use (As on 2009)**

Name of District : East Godavari

Location Code No.: 545

Name of Mandal Parishad : Thallarevu

Location Code No.: 0599

Sl. No.	Name of Village	Number of Non-Government Medical Amenities available.							Availability of drinking water - Yes / No								
		Charitable non Govt. hospital/Nursing home.	Medical practitioner with MBBS Degree	Medical practitioner with other degree	Medical practitioner with no degree	Traditional practitioner and faith healer	Medicine Shop	Others	Tap water (Treated/Untreated)	Well water (Covered / Uncovered well)	Hand Pump	Tube wells / Bore well	Spring	River / Canal	Tank / Pond / Lake	Others	
1	2	32	33	34	35	36	37	38	39	40	41	42	43	44	45	46	
1185	Chollangi	0	0	0	4	0	0	0	Yes	No	No	No	No	No	No	No	
1186	Chollangi Peta	0	0	0	2	1	1	0	Yes	No	No	No	No	No	No	No	
1187	G. Vemavaram	1	0	5	0	0	1	0	Yes	No	No	No	No	No	No	No	
1188	Patavala	0	0	0	4	0	2	0	Yes	No	No	No	No	No	No	No	
1189	Koringa	0	0	0	2	0	2	0	Yes	No	No	No	No	No	No	No	
1190	Polekurru	2	4	2	8	0	3	0	Yes	No	No	No	No	No	No	No	
1191	Latchipalem	0	0	0	0	0	0	0	No	Yes	No	No	No	No	No	No	
1192	Uppangala	0	0	0	0	0	0	0	Yes	No	No	No	No	No	No	No	
1193	Pillanka	0	2	0	0	0	0	0	No	Yes	No	No	No	No	No	No	
1194	Injaram	0	0	0	4	1	2	0	Yes	No	No	No	No	No	No	No	
1195	Sunkarapalem	0	0	0	3	0	1	0	Yes	No	No	No	No	No	No	No	
1196	Neelapalle	0	0	0	3	0	1	0	Yes	No	No	No	No	No	No	No	
1197	P. Mallavaram	0	0	0	2	0	1	0	Yes	Yes	No	No	No	Yes	No	No	
Total		3	6	7	32	2	14	0	11	3	0	0	0	1	0	0	

**Census of India 2011- Village Directory
Amenities and Land use (As on 2009)**

Name of District : East Godavari

Location Code No.: 545

Name of Mandal Parishad : Thallarevu

Location Code No.: 0599

Availability of toilet & others Yes / No				Communication and transport facilities (If amenities available code -Yes is given except for Village Pin Code ,If not available within the village , the distance range code viz; a for < 5 Kms, b for 5-10 Kms and c for 10+ kms of nearest place where facility is available is given).									Name of Village	Sl. No.
Community toilet including bath.	Community toilet excluding bath.	Rural sanitary mart or sanitary hardware outlet available near the village.	Community bio- gas or recycle of waste for productive use.	Post office(PO)	Sub post office (SPO)	Post & Telegraph office (P&TO)	Village Pin Code	Telephones (Land lines)	Public call office (PCO)	Mobile phone coverage	Internet cafes/ Common service centre (CSC)			
47	48	49	50	51	52	53	54	55	56	57	58	2	1	
No	Yes	No	No	Yes	b	b	533461	Yes	Yes	Yes	b	Chollangi	1185	
No	No	No	No	Yes	b	b	533461	Yes	Yes	Yes	b	Chollangi Peta	1186	
No	Yes	No	No	a	Yes	b	533464	Yes	Yes	Yes	c	G. Vemavaram	1187	
No	Yes	No	No	Yes	a	a	533461	Yes	Yes	Yes	c	Patavala	1188	
No	Yes	No	No	Yes	a	Yes	533461	Yes	Yes	Yes	a	Koringa	1189	
Yes	No	No	No	Yes	Yes	Yes	533463	Yes	Yes	Yes	Yes	Polekurru	1190	
No	No	No	No	a	a	a	533464	Yes	Yes	Yes	a	Latchipalem	1191	
No	No	No	No	a	Yes	a	533464	Yes	Yes	Yes	a	Uppangala	1192	
No	Yes	No	No	Yes	a	b	533464	Yes	Yes	Yes	b	Pillanka	1193	
No	Yes	No	No	Yes	a	a	533464	Yes	Yes	Yes	Yes	Injaram	1194	
No	Yes	No	No	Yes	a	a	533464	Yes	Yes	Yes	a	Sunkarapalem	1195	
No	Yes	No	No	Yes	a	a	533464	Yes	Yes	Yes	a	Neelapalle	1196	
No	No	No	No	Yes	b	b	533463	Yes	Yes	Yes	b	P. Mallavaram	1197	
1	8	0	0	10	3	2		13	13	13	2			

**Census of India 2011- Village Directory
Amenities and Land use (As on 2009)**

Name of District : East Godavari

Location Code No.: 545

Name of Mandal Parishad : Thallarevu

Location Code No.: 0599

Sl. No.	Name of Village	Communication and transport facilities (If amenities available code -Yes is given except for Village Pin Code, If not available within the village, the distance range code viz; a for < 5 Kms, b for 5-10 Kms and c for 10+ kms of nearest place where facility is available is given).								
		Private courier facility	Bus service (Public & Private)	Railway stations	Auto/Modified Autos	Taxis and Vans	Tractors	Cycle-pulled rickshaws(Manual & Machine driven)	Carts driven by animals	Sea /River ferry service
1	2	59	60	61	62	63	64	65	66	67
1185	Chollangi	b	Yes	c	Yes	b	Yes		Yes	c
1186	Chollangi Peta	b	Yes	c	Yes	Yes	Yes	Yes	Yes	c
1187	G. Vemavaram	c	Yes	b	Yes	Yes	Yes		Yes	c
1188	Patavala	c	Yes	c	Yes	Yes	Yes	Yes	Yes	c
1189	Koringa	a	Yes	c	Yes	Yes	Yes	Yes	Yes	c
1190	Polekurru	Yes	Yes	c	Yes	Yes	Yes	Yes	Yes	c
1191	Latchipalem	a	a	c	a	a	Yes		Yes	c
1192	Uppangala	a	Yes	c	a	a	Yes		Yes	c
1193	Pillanka	b	Yes	c	Yes	Yes	Yes		Yes	c
1194	Injaram	a	Yes	c	Yes	Yes	Yes	Yes	Yes	c
1195	Sunkarapalem	a	Yes	c	Yes	Yes	Yes		Yes	c
1196	Neelapalle	a	Yes	c	Yes	Yes	Yes	Yes	Yes	c
1197	P. Mallavaram	b	Yes	c	Yes	Yes	Yes	Yes	Yes	c
Total		1	12	0	11	10	13	7	13	0

**Census of India 2011- Village Directory
Amenities and Land use (As on 2009)**

Name of District : East Godavari

Location Code No.: 545

Name of Mandal Parishad : Thallarevu

Location Code No.: 0599

Village connected to highways,village roads, banks & credit societies (If amenities available code -Yes is given, If not available within the village , the distance range code viz; a for < 5 Kms, b for 5-10 Kms and c for 10+ kms of nearest place where facility is available is given).												Name of Village	Sl. No.
Connected to national highway(NH)	Connected to state highway(SH)	Connected to major district road (MDR)	Connected to others district road	Pucca roads	Kutchcha roads	Water bounded macadam(WBM) roads	Navigable waterway (river/canal)(NW)	Footpaths (FP)	Commercial & Co-operative Banks	ATM	Agricultural Credit Societies		
68	69	70	71	72	73	74	75	76	77	78	79	2	1
c	c	Yes	Yes	Yes	Yes	Yes		Yes	b	b	b	Chollangi	1185
c	c	Yes	Yes	Yes	Yes	Yes		Yes	b	b	b	Chollangi Peta	1186
c	c	Yes	Yes	Yes	Yes	Yes		Yes	c	c	b	G. Vemavaram	1187
c	c	Yes	Yes	Yes	Yes	Yes		Yes	b	c	b	Patavala	1188
c	c	Yes	Yes	Yes	Yes	Yes		Yes	a	c	Yes	Koringa	1189
c	c	Yes	Yes	Yes	Yes	Yes		Yes	Yes	c	Yes	Polekurru	1190
c	c	a	Yes	Yes	Yes	b		Yes	a	c	Yes	Latchipalem	1191
c	c	Yes	Yes	Yes	Yes	c		Yes	a	c	a	Uppangala	1192
c	c	a	Yes	Yes	Yes	Yes		Yes	a	c	b	Pillanka	1193
c	c	Yes	Yes	Yes	Yes	Yes		Yes	Yes	c	a	Injaram	1194
c	c	Yes	Yes	Yes	Yes	Yes		Yes	a	c	Yes	Sunkarapalem	1195
c	c	Yes	Yes	Yes	Yes	Yes		Yes	a	c	a	Neelapalle	1196
c	c	Yes	Yes	Yes	Yes	Yes		Yes	a	c	a	P. Mallavaram	1197
0	0	11	13	13	13	11	0	13	2	0	4		

**Census of India 2011- Village Directory
Amenities and Land use (As on 2009)**

Name of District : East Godavari

Location Code No.: 545

Name of Mandal Parishad : Thallarevu

Location Code No.: 0599

Sl. No.	Name of Village	Availability of miscellaneous facilities (If amenities available code -Yes is given, If not available within the village, the distance range code viz; a for < 5 Kms, b for 5-10 Kms and c for 10+ kms of nearest place where facility is available is given).									
		Self-Help Group (SHG)	Public distribution system (PDS) shop	Mandis / Regular market	Weekly Haat	Agricultural marketing society	Integrated Child Development Scheme (Nutritional Centres)	Anganwadi Centre (Nutritional Centres)	Others (Nutritional Centres)	ASHA (Accredited Social Health Activist)	Community centre with/without TV
1	2	80	81	82	83	84	85	86	87	88	89
1185	Chollangi	Yes	Yes	b	b	b	c	Yes	Yes	Yes	a
1186	Chollangi Peta	Yes	Yes	Yes	b	b	c	Yes	Yes	Yes	Yes
1187	G. Vemavaram	Yes	Yes	c	c	c	c	Yes	Yes	Yes	Yes
1188	Patavala	Yes	Yes	Yes	Yes	c	b	Yes	Yes	Yes	a
1189	Koringa	Yes	Yes	Yes	Yes	c	a	Yes	Yes	Yes	Yes
1190	Polekurru	Yes	Yes	Yes	Yes	c	Yes	Yes	Yes	Yes	Yes
1191	Latchipalem	Yes	Yes	a	a	c	b	Yes	Yes	Yes	a
1192	Uppangala	Yes	Yes	a	a	c	c	Yes	Yes	Yes	a
1193	Pillanka	Yes	Yes	b	b	c	b	Yes	Yes	Yes	a
1194	Injaram	Yes	Yes	Yes	Yes	c	b	Yes	Yes	Yes	Yes
1195	Sunkarapalem	Yes	Yes	a	a	c	b	Yes	Yes	Yes	Yes
1196	Neelapalle	Yes	Yes	Yes	Yes	c	a	Yes	Yes	Yes	Yes
1197	P. Mallavaram	Yes	Yes	Yes	Yes	c	a	Yes	Yes	Yes	Yes
Total		13	13	7	6	0	1	13	13	13	8

**Census of India 2011- Village Directory
Amenities and Land use (As on 2009)**

Name of District : East Godavari

Location Code No.: 545

Name of Mandal Parishad : Thallarevu

Location Code No.: 0599

Availability of miscellaneous facilities (If amenities available code -Yes is given, If not available within the village, the distance range code viz; a for < 5 Kms, b for 5-10 Kms and c for 10+ kms of nearest place where facility is available is given).								Availability of electricity (Yes/No)				Nearest Town		Name of Village	Sl. No.
Sports Field,	Sports Club / Recreation Centre	Cinema / Video Hall	Public Library	Public Reading Room	Newspaper Supply	Assembly Polling station	Birth & Death Registration Office	Power Supply for Domestic Use (ED)	Power Supply for Agricultural Use (EAG)	Power Supply for Commercial Use (EC)	Power Supply for All Uses (EA)	Name	Distance range code i.e. a for <5 Kms, b for 5-10 Kms and c for 10+ kms		
90	91	92	93	94	95	96	97	98	99	100	101	102	103	2	1
b	b	c	b	Yes	Yes	Yes	Yes	Yes	Yes	Yes	Yes	Kakinada	b	Chollangi	1185
b	b	c	b	Yes	Yes	Yes	Yes	Yes	Yes	Yes	Yes	Kakinada	b	Chollangi Peta	1186
a	c	c	c	Yes	Yes	Yes	Yes	Yes	Yes	Yes	Yes	Kakinada	c	G. Vemavaram	1187
Yes	c	b	Yes	Yes	Yes	Yes	Yes	Yes	Yes	Yes	Yes	Kakinada	c	Patavala	1188
b	c	a	Yes	Yes	Yes	Yes	Yes	Yes	Yes	Yes	Yes	Kakinada	c	Koringa	1189
Yes	c	Yes	Yes	Yes	Yes	Yes	Yes	Yes	Yes	Yes	Yes	Kakinada	c	Polekurru	1190
a	c	b	a	a	Yes	Yes	Yes	Yes	Yes	Yes	Yes	Kakinada	c	Latchipalem	1191
b	c	c	a	Yes	Yes	Yes	Yes	Yes	Yes	Yes	Yes	Kakinada	c	Uppangala	1192
b	c	b	a	Yes	Yes	Yes	Yes	Yes	Yes	Yes	Yes	Kakinada	c	Pillanka	1193
Yes	c	b	Yes	Yes	Yes	Yes	Yes	Yes	Yes	Yes	Yes	Kakinada	c	Injaram	1194
b	c	b	a	Yes	Yes	Yes	Yes	Yes	Yes	Yes	Yes	Kakinada	c	Sunkarapalem	1195
Yes	c	a	a	Yes	Yes	Yes	Yes	Yes	Yes	Yes	Yes	Kakinada	c	Neelapalle	1196
Yes	c	a	a	Yes	Yes	Yes	Yes	Yes	Yes	Yes	Yes	Kakinada	c	P. Mallavaram	1197
5	0	1	4	12	13	13	13	13	13	13	13		0		

**Census of India 2011- Village Directory
Amenities and Land use (As on 2009)**

Name of District : East Godavari

Location Code No.: 545

Name of Mandal Parishad : Thallarevu

Location Code No.: 0599

Sl. No.	Name of Village	Land Use										
		Area under different types of land use (in hectares rounded up to one decimal place)										
1	2	104	105	106	107	108	109	110	111	112	113	114
		Forests	Area under Non-agricultural Uses	Barren and Un-cultivable land	Permanent Pastures and Other Grazing Lands	Land Under Miscellaneous Tree Crops etc.	Culturable Waste Land	Fallow lands other than current fallows	Current Fallows	Net Area Sown	Total Irrigated Land Area	Total Un-irrigated Land Area
1185	Chollangi	20	458.3	0	0	0	0	0	0	271.7	247	24.7
1186	Chollangi Peta	0	14.3	0	0	0	56.3	0	0	48.5	48.5	0
1187	G. Vemavaram	0	167	0	0	0	308	0	0	415	330.5	84.5
1188	Patavala	0	441	0	0	0	32	0	0	1180	1112.2	67.8
1189	Koringa	0	177	0	0	0	562	0	0	409	46.8	362.2
1190	Polekurru	8	1000	0	0	0	400	0	0	1015	904	111
1191	Latchipalem	0	52	0	0	0	0	0	0	291	270	21
1192	Uppangala	0	59.6	8	0	0	161.9	0	0	266.5	262	4.5
1193	Pillanka	0	590.7	0	0	0	124.4	0	0	91.9	39	52.9
1194	Injaram	0	55	0	27.6	55	0.4	0	0	359	359	0
1195	Sunkarapalem	0	88.2	0	0	40	0.2	0	0	110.5	98.5	12
1196	Neelapalle	0	154.2	0	0	0	0	0	0	235.8	117	118.8
1197	P. Mallavaram	696	578.9	0	0	186	69.1	0	0	1551	1392.6	158.4
Total		724	3836.2	8	27.6	281	1714	0	0	6244.9	5227.1	1017.8

**Census of India 2011- Village Directory
Amenities and Land use (As on 2009)**

Name of District : East Godavari

Location Code No.: 545

Name of Mandal Parishad : Thallarevu

Location Code No.: 0599

Land Use					Name of three most important commodities manufactured			Name of Village	Sl. No.
Area irrigated by source (in hectare).					First	Second	Third		
Canals (C)	Wells/Tube-wells(W/TW)	Tanks/Lakes(T/L)	Water Falls(WF)	Others(O)					
115	116	117	118	119	120	121	122	2	1
243	4	0	0	0				Chollangi	1185
48.5	0	0	0	0				Chollangi Peta	1186
330.5	0	0	0	0				G. Vemavaram	1187
1112.2	0	0	0	0				Patavala	1188
46.8	0	0	0	0				Koringa	1189
904	0	0	0	0	Gas			Polekurru	1190
270	0	0	0	0				Latchipalem	1191
262	0	0	0	0				Uppangala	1192
19	20	0	0	0				Pillanka	1193
359	0	0	0	0				Injaram	1194
98.5	0	0	0	0				Sunkarapalem	1195
117	0	0	0	0				Neelapalle	1196
1392.6	0	0	0	0				P. Mallavaram	1197
5203.1	24	0	0	0					

INDIA

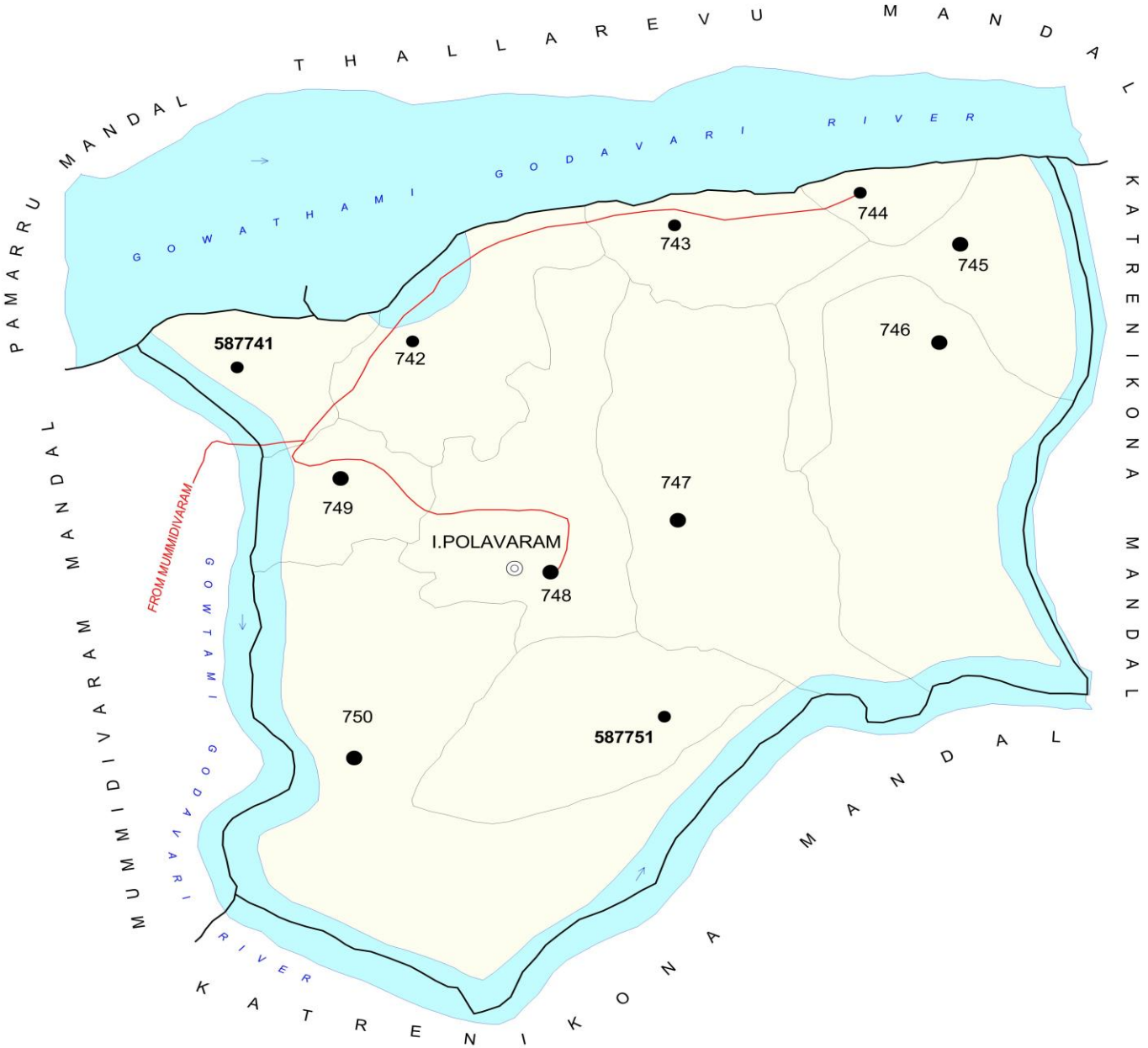
ANDHRA PRADESH

I.POLAVARAM MANDAL

EAST GODAVARI DISTRICT



KILOMETRES



AREA : 204.01 Sq. Kms.
POPULATION : 67434
No. OF TOWNS : Nil
No. OF VILLAGES : 11
DISTANCE FROM Dist.H.Qtrs.
TO MANDAL H.Qtrs.: 40 Kms

BOUNDARY, MANDAL	
" VILLAGE WITH MDDS CODE ..	
HEADQUARTERS, MANDAL	
POPULATION SIZE OF VILLAGES:	
1000-4999, 5000 AND ABOVE	
IMPORTANT METALLED ROADS.....	
RIVER/STREAM	

**ALPHABETICAL LIST OF VILLAGES (MANDAL PARISHAD WISE)
EAST GODAVARI DISTRICT**

Sl. No.	Name of Village	2011 Census Location Code No.	2001 Census Location Code No.
1	2	3	4
Name of Mandal Parishad : I.Polavaram			
Name of Mandal : I.Polavaram (0048)			
1	G. Vemavaram	2854504931587746	2814004801875400
2	Guthinadeevi	2854504931587745	2814004801875300
3	I. Polavaram	2854504931587748	2814004801875600
4	Kesanakurru	2854504931587750	2814004801875800
5	Komaragiri	2854504931587742	2814004801875000
6	Muramalla	2854504931587749	2814004801875700
7	Pasuvullanka	2854504931587741	2814004801874900
8	Patha Injaram	2854504931587743	2814004801875100
9	T. Kothapalle	2854504931587747	2814004801875500
10	Thillakkuppa	2854504931587751	2814004801875900
11	Yedurulanka	2854504931587744	2814004801875200

**Census of India 2011- Village Directory
Amenities and Land use (As on 2009)**

Name of District : East Godavari

Location Code No.: 545

Name of Mandal Parishad : I. Polavaram

Location Code No.: 0600

Sl. No.	Name of Village	Location code no.	Total area of the village (in hectares rounded up to one decimal place)	Total population (2011 census)	Number of households (2011 census)	Number of educational amenities available (If not available within the village, the distance range code viz; a for < 5 Kms, b for 5-10 Kms and c for 10+ kms of nearest place where facility is available is given).									
						Pre-Primary school (PP)	Primary school (P)	Middle school (M)	Secondary School (S)	Senior Secondary school (SS)	Degree college of arts science & commerce (ASC)	Engineering college(EC)	Medical college (MC)	Management institute (MI)	Polytechnic (Pt)
1	2	3	4	5	6	7	8	9	10	11	12	13	14	15	16
1198	Pasuvullanka	587741	460	3791	1118	a	5	1	1	b	b	b	c	c	c
1199	Komaragiri	587742	743	4965	1417	a	6	1	1	b	b	b	c	c	c
1200	Patha Injaram	587743	752	2071	602	1	3	2	1	b	b	c	c	c	c
1201	Yedurulanka	587744	385	2864	877	a	4	1	a	b	b	c	c	c	c
1202	Guthinadeevi	587745	3644	9225	2480	2	11	1	1	b	b	c	c	c	c
1203	G. Vemavaram	587746	1444	9706	2802	2	9	4	3	b	b	c	c	c	c
1204	T. Kothapalle	587747	1291	7500	2255	a	8	1	1	a	a	c	c	c	c
1205	I. Polavaram	587748	848	6759	1961	1	8	1	1	2	1	c	c	c	c
1206	Muramalla	587749	448	5390	1554	2	5	3	3	b	b	b	c	c	c
1207	Kesanakurru	587750	2108	11570	3131	4	20	4	4	b	b	c	c	c	c
1208	Thillakkuppa	587751	696	3593	1056	a	4	a	a	c	c	c	c	c	c
Total			12819	67434	19253	12	83	19	16	2	1	0	0	0	0

**Census of India 2011- Village Directory
Amenities and Land use (As on 2009)**

Name of District : East Godavari

Location Code No.: 545

Name of Mandal Parishad : I. Polavaram

Location Code No.: 0600

Number of educational amenities available (If not available within the village, the distance range code viz; a for <5 Kms, b for 5-10 Kms and c for 10+ kms of nearest place where facility is available is given).				Number of Medical Amenities available. (If not available within the village, the distance range code viz; a for < 5 Kms, b for 5-10 Kms and c for 10+ kms of nearest place where facility is available is given).										Name of Village	Sl. No.	
Vocational training school /ITI	Non-formal training centre (NFTC)	Special school for disabled (SSD)	Others (specify)	Community health centre (CHC)	Primary health centre (PHC)	Primary health sub centre (PHS)	Maternity and child welfare centre (MCW)	T. B. clinic (TBC)	Hospital-allopathic (HA)	Hospital-alternative medicine (HO)	Dispensary (D)	Veterinary hospital (VH)	Mobile health clinic (MHC)			Family welfare centre (FWC)
17	18	19	20	21	22	23	24	25	26	27	28	29	30	31	2	1
c	c	c		b	b	1	c	c	c	c	c	b	b	c	Pasuvullanka	1198
c	c	c		b	b	1	c	c	c	c	b	b	b	c	Komaragiri	1199
c	c	c		b	b	2	c	c	c	c	c	b	b	c	Patha Injaram	1200
c	c	c		b	b	1	c	c	c	c	c	1	b	c	Yedurulanka	1201
c	c	c		b	b	1	c	c	c	c	c	b	b	c	Guthinadeevi	1202
c	c	c		b	b	1	c	c	c	c	c	1	b	c	G. Vemavaram	1203
c	c	c		b	1	1	c	c	c	c	b	a	a	c	T. Kothapalle	1204
c	c	c		b	a	1	c	c	c	c	b	1	a	c	I. Polavaram	1205
c	c	c		b	b	1	c	c	c	c	a	b	b	c	Muramalla	1206
c	c	c		b	b	1	c	c	c	c	1	1	b	c	Kesanakurru	1207
c	c	c		c	c	1	c	c	c	c	a	a	c	c	Thillakkuppa	1208
0	0	0	0	0	1	12	0	0	0	0	1	4	0	0		

**Census of India 2011- Village Directory
Amenities and Land use (As on 2009)**

Name of District : East Godavari

Location Code No.: 545

Name of Mandal Parishad : I. Polavaram

Location Code No.: 0600

Sl. No.	Name of Village	Number of Non-Government Medical Amenities available.							Availability of drinking water - Yes / No								
		Charitable non Govt. hospital/Nursing home.	Medical practitioner with MBBS Degree	Medical practitioner with other degree	Medical practitioner with no degree	Traditional practitioner and faith healer	Medicine Shop	Others	Tap water (Treated/Untreated)	Well water (Covered / Uncovered well)	Hand Pump	Tube wells / Bore well	Spring	River / Canal	Tank / Pond / Lake	Others	
1	2	32	33	34	35	36	37	38	39	40	41	42	43	44	45	46	
1198	Pasuvullanka	0	0	0	1	0	0	0	Yes	Yes	Yes	Yes	No	Yes	No	No	
1199	Komaragiri	0	0	0	2	0	0	0	Yes	Yes	No	No	No	Yes	No	No	
1200	Patha Injaram	0	0	0	1	0	1	0	Yes	Yes	No	No	No	Yes	No	No	
1201	Yedurulanka	2	0	2	0	0	2	0	Yes	Yes	Yes	No	No	Yes	No	No	
1202	Guthinadeevi	0	0	0	4	0	2	0	Yes	Yes	No	No	No	Yes	No	No	
1203	G. Vemavaram	0	0	4	0	0	2	0	Yes	Yes	No	No	No	Yes	Yes	No	
1204	T. Kothapalle	0	0	0	3	0	1	0	Yes	Yes	No	No	No	Yes	No	No	
1205	I. Polavaram	0	0	0	4	0	2	0	Yes	Yes	Yes	No	No	Yes	No	No	
1206	Muramalla	2	2	2	4	0	8	0	Yes	Yes	No	No	No	Yes	Yes	No	
1207	Kesanakurru	0	0	0	5	0	3	0	Yes	Yes	Yes	No	No	Yes	Yes	No	
1208	Thillakkuppa	0	0	0	4	0	1	0	Yes	Yes	No	No	No	Yes	Yes	No	
Total		4	2	8	28	0	22	0	11	11	4	1	0	11	4	0	

**Census of India 2011- Village Directory
Amenities and Land use (As on 2009)**

Name of District : East Godavari

Location Code No.: 545

Name of Mandal Parishad : I. Polavaram

Location Code No.: 0600

Availability of toilet & others Yes / No				Communication and transport facilities (If amenities available code -Yes is given except for Village Pin Code ,If not available within the village , the distance range code viz; a for < 5 Kms, b for 5-10 Kms and c for 10+ kms of nearest place where facility is available is given).									Name of Village	Sl. No.
Community toilet including bath.	Community toilet excluding bath.	Rural sanitary mart or sanitary hardware outlet available near the village.	Community bio- gas or recycle of waste for productive use.	Post office(PO)	Sub post office (SPO)	Post & Telegraph office (P&TO)	Village Pin Code	Telephones (Land lines)	Public call office (PCO)	Mobile phone coverage	Internet cafes/ Common service centre (CSC)			
47	48	49	50	51	52	53	54	55	56	57	58	2	1	
No	Yes	No	No	b	Yes	b	533220	Yes	Yes	Yes	b	Pasuvullanka	1198	
No	Yes	No	No	b	Yes	b	533220	Yes	Yes	Yes	b	Komaragiri	1199	
No	No	No	No	b	a	a	533464	Yes	Yes	Yes	b	Patha Injaram	1200	
No	Yes	No	No	b	Yes	Yes	533464	Yes	Yes	Yes	b	Yedurulanka	1201	
No	Yes	No	No	Yes	Yes	Yes	533464	Yes	Yes	Yes	b	Guthinadeevi	1202	
No	Yes	No	No	Yes	Yes	a	533464	Yes	Yes	Yes	b	G. Vemavaram	1203	
No	Yes	No	No	Yes	Yes	Yes	533220	Yes	Yes	Yes	a	T. Kothapalle	1204	
No	Yes	No	No	Yes	Yes	Yes	533220	Yes	Yes	Yes	Yes	I. Polavaram	1205	
No	Yes	No	No	Yes	Yes	Yes	533220	Yes	Yes	Yes	Yes	Muramalla	1206	
No	Yes	No	No	Yes	Yes	Yes	533220	Yes	Yes	Yes	Yes	Kesanakurru	1207	
No	No	No	No	b	Yes	a	533220	Yes	Yes	Yes	c	Thillakkuppa	1208	
0	9	0	0	6	10	6		11	11	11	3			

**Census of India 2011- Village Directory
Amenities and Land use (As on 2009)**

Name of District : East Godavari

Location Code No.: 545

Name of Mandal Parishad : I. Polavaram

Location Code No.: 0600

Sl. No.	Name of Village	Communication and transport facilities (If amenities available code -Yes is given except for Village Pin Code, If not available within the village, the distance range code viz; a for < 5 Kms, b for 5-10 Kms and c for 10+ kms of nearest place where facility is available is given).									
		Private courier facility	Bus service (Public & Private)	Railway stations	Auto/Modified Autos	Taxis and Vans	Tractors	Cycle-pulled rickshaws(Manual & Machine driven)	Carts driven by animals	Sea /River ferry service	
1	2	59	60	61	62	63	64	65	66	67	
1198	Pasuvullanka	b	Yes	c	Yes	a	Yes		Yes	c	
1199	Komaragiri	b	Yes	c	Yes	a	Yes		Yes	c	
1200	Patha Injaram	c	Yes	c	Yes	b	Yes		Yes	c	
1201	Yedurulanka	c	Yes	c	Yes	a	Yes		Yes	c	
1202	Guthinadeevi	c	Yes	c	Yes	b	Yes		Yes	c	
1203	G. Vemavaram	c	Yes	c	Yes	b	Yes		Yes	c	
1204	T. Kothapalle	c	Yes	c	Yes	Yes	Yes		Yes	c	
1205	I. Polavaram	c	Yes	c	Yes	Yes	Yes	Yes	Yes	c	
1206	Muramalla	b	Yes	c	Yes	Yes	Yes	Yes	Yes	c	
1207	Kesanakurru	b	Yes	c	a	Yes	b	Yes	Yes	c	
1208	Thillakkuppa	c	Yes	c	Yes	Yes	Yes		Yes	c	
Total		0	11	0	10	5	10	3	11	0	

**Census of India 2011- Village Directory
Amenities and Land use (As on 2009)**

Name of District : East Godavari

Location Code No.: 545

Name of Mandal Parishad : I. Polavaram

Location Code No.: 0600

Village connected to highways,village roads, banks & credit societies (If amenities available code -Yes is given, If not available within the village , the distance range code viz; a for < 5 Kms, b for 5-10 Kms and c for 10+ kms of nearest place where facility is available is given).												Name of Village	Sl. No.
Connected to national highway(NH)	Connected to state highway(SH)	Connected to major district road (MDR)	Connected to others district road	Pucca roads	Kutchcha roads	Water bounded macadam(WBM) roads	Navigable waterway (river/canal)(NW)	Footpaths (FP)	Commercial & Co-operative Banks	ATM	Agricultural Credit Societies		
68	69	70	71	72	73	74	75	76	77	78	79	2	1
c	c	Yes	Yes	Yes	Yes	Yes		Yes	a	b	a	Pasuvullanka	1198
c	c	Yes	Yes	Yes	Yes	Yes		Yes	a	b	Yes	Komaragiri	1199
c	c	Yes	Yes	Yes	Yes	b		Yes	b	c	a	Patha Injaram	1200
c	c	Yes	Yes	Yes	Yes	b		Yes	b	c	Yes	Yedurulanka	1201
c	c	Yes	Yes	Yes	Yes	Yes		Yes	Yes	c	Yes	Guthinadeevi	1202
c	c	Yes	Yes	Yes	Yes	Yes		Yes	b	c	Yes	G. Vemavaram	1203
c	c	Yes	Yes	Yes	Yes	Yes		Yes	a	b	Yes	T. Kothapalle	1204
c	c	Yes	Yes	Yes	Yes	Yes		Yes	Yes	c	Yes	I. Polavaram	1205
c	c	Yes	Yes	Yes	Yes	Yes		Yes	Yes	b	Yes	Muramalla	1206
c	c	Yes	Yes	Yes	Yes	Yes		Yes	Yes	c	Yes	Kesanakurru	1207
c	c	Yes	Yes	Yes	Yes	Yes		Yes	a	c	Yes	Thillakkuppa	1208
0	0	11	11	11	11	9	0	11	4	0	9		

**Census of India 2011- Village Directory
Amenities and Land use (As on 2009)**

Name of District : East Godavari

Location Code No.: 545

Name of Mandal Parishad : I. Polavaram

Location Code No.: 0600

Sl. No.	Name of Village	Availability of miscellaneous facilities (If amenities available code -Yes is given, If not available within the village, the distance range code viz; a for < 5 Kms, b for 5-10 Kms and c for 10+ kms of nearest place where facility is available is given).										
		Self-Help Group (SHG)	Public distribution system (PDS) shop	Mandis / Regular market	Weekly Haat	Agricultural marketing society	Integrated Child Development Scheme (Nutritional Centres)	Anganwadi Centre (Nutritional Centres)	Others (Nutritional Centres)	ASHA (Accredited Social Health Activist)	Community centre with/without TV	
1	2	80	81	82	83	84	85	86	87	88	89	
1198	Pasuvullanka	Yes	Yes	a	a	c	Yes	Yes	Yes	Yes	Yes	
1199	Komaragiri	Yes	Yes	a	a	c	Yes	Yes	Yes	Yes	Yes	
1200	Patha Injaram	Yes	Yes	Yes	b	c	Yes	Yes	Yes	Yes	Yes	
1201	Yedurulanka	Yes	Yes	a	b	c	Yes	Yes	Yes	Yes	Yes	
1202	Guthinadeevi	Yes	Yes	Yes	Yes	c	Yes	Yes	Yes	Yes	Yes	
1203	G. Vemavaram	Yes	Yes	Yes	Yes	c	Yes	Yes	Yes	Yes	Yes	
1204	T. Kothapalle	Yes	Yes	a	Yes	c	Yes	Yes	Yes	Yes	Yes	
1205	I. Polavaram	Yes	Yes	Yes	Yes	c	Yes	Yes	Yes	Yes	Yes	
1206	Muramalla	Yes	Yes	Yes	Yes	c	Yes	Yes	Yes	Yes	Yes	
1207	Kesanakurru	Yes	Yes	Yes	Yes	c	Yes	Yes	Yes	Yes	Yes	
1208	Thillakkuppa	Yes	Yes	a	a	c	Yes	Yes	Yes	Yes	Yes	
Total		11	11	6	6	0	11	11	11	11	11	

**Census of India 2011- Village Directory
Amenities and Land use (As on 2009)**

Name of District : East Godavari

Location Code No.: 545

Name of Mandal Parishad : I. Polavaram

Location Code No.: 0600

Availability of miscellaneous facilities (If amenities available code -Yes is given, If not available within the village, the distance range code viz; a for < 5 Kms, b for 5-10 Kms and c for 10+ kms of nearest place where facility is available is given).								Availability of electricity (Yes/No)				Nearest Town		Name of Village	Sl. No.
Sports Field,	Sports Club / Recreation Centre	Cinema / Video Hall	Public Library	Public Reading Room	Newspaper Supply	Assembly Polling station	Birth & Death Registration Office	Power Supply for Domestic Use (ED)	Power Supply for Agricultural Use (EAG)	Power Supply for Commercial Use (EC)	Power Supply for All Uses (EA)	Name	Distance range code i.e. a for <5 Kms, b for 5-10 Kms and c for 10+ kms		
90	91	92	93	94	95	96	97	98	99	100	101	102	103	2	1
b	c	Yes	a	Yes	Yes	Yes	Yes	Yes	Yes	Yes	Yes	Amalapuram	c	Pasuvullanka	1198
b	c	a	a	Yes	Yes	Yes	Yes	Yes	Yes	Yes	Yes	Amalapuram	c	Komaragiri	1199
b	c	c	b	Yes	Yes	Yes	Yes	Yes	Yes	Yes	Yes	Amalapuram	c	Patha Injaram	1200
b	c	c	b	Yes	Yes	Yes	Yes	Yes	Yes	Yes	Yes	Amalapuram	c	Yedurulanka	1201
a	c	c	b	Yes	Yes	Yes	Yes	Yes	Yes	Yes	Yes	Amalapuram	c	Guthinadeevi	1202
Yes	c	c	Yes	Yes	Yes	Yes	Yes	Yes	Yes	Yes	Yes	Amalapuram	c	G. Vemavaram	1203
a	c	b	b	Yes	Yes	Yes	Yes	Yes	Yes	Yes	Yes	Amalapuram	c	T. Kothapalle	1204
Yes	c	Yes	Yes	Yes	Yes	Yes	Yes	Yes	Yes	Yes	Yes	Amalapuram	c	I. Polavaram	1205
Yes	c	b	Yes	Yes	Yes	Yes	Yes	Yes	Yes	Yes	Yes	Amalapuram	c	Muramalla	1206
Yes	c	Yes	b	Yes	Yes	Yes	Yes	Yes	Yes	Yes	Yes	Amalapuram	c	Kesanakurru	1207
a	c	a	b	Yes	Yes	Yes	Yes	Yes	Yes	Yes	Yes	Amalapuram	c	Thillakkuppa	1208
4	0	3	3	11	11	11	11	11	11	11	11		0		

Census of India 2011- Village Directory
Amenities and Land use (As on 2009)

Name of District : East Godavari

Location Code No.: 545

Name of Mandal Parishad : I. Polavaram

Location Code No.: 0600

Sl. No.	Name of Village	Land Use										
		Area under different types of land use (in hectares rounded up to one decimal place)										
		Forests	Area under Non-agricultural Uses	Barren and Un-cultivable land	Permanent Pastures and Other Grazing Lands	Land Under Miscellaneous Tree Crops etc.	Culturable Waste Land	Fallow lands other than current fallows	Current Fallows	Net Area Sown	Total Irrigated Land Area	Total Un-irrigated Land Area
1	2	104	105	106	107	108	109	110	111	112	113	114
1198	Pasuvullanka	0	5	8	0	0	6	0	21	420	120.2	320.8
1199	Komaragiri	0	100	0	0	0	0	0	0	643	380	263
1200	Patha Injaram	0	114.1	19	0	0	0	0	30.8	588.1	363.4	255.4
1201	Yedurulanka	0	163.9	0	0	0	0	0	12.1	209	56.2	164.8
1202	Guthinadeevi	1565.3	664.1	484.8	0	0	0	0	101.2	828.6	356.5	573.2
1203	G. Vemavaram	0	264.3	0	0	0	0	0	9.7	1170	946.6	233.2
1204	T. Kothapalle	0	185.8	0	0	0	0	0	1.2	1104	823.1	282.1
1205	I. Polavaram	0	56.7	0	0	0	0	0	77.7	713.6	473.5	317.8
1206	Muramalla	0	115.3	0	0	0	0	0	0.4	332.3	114.9	217.7
1207	Kesanakurru	0	435.4	0	0	0	0	0	38.8	1633.7	699.7	972.9
1208	Thillakkuppa	0	88.6	0	0	0	0	0	0.4	607	322.1	285.2
Total		1565.3	2193.2	511.8	0	0	6	0	293.3	8249.3	4656.2	3886.1

**Census of India 2011- Village Directory
Amenities and Land use (As on 2009)**

Name of District : East Godavari

Location Code No.: 545

Name of Mandal Parishad : I. Polavaram

Location Code No.: 0600

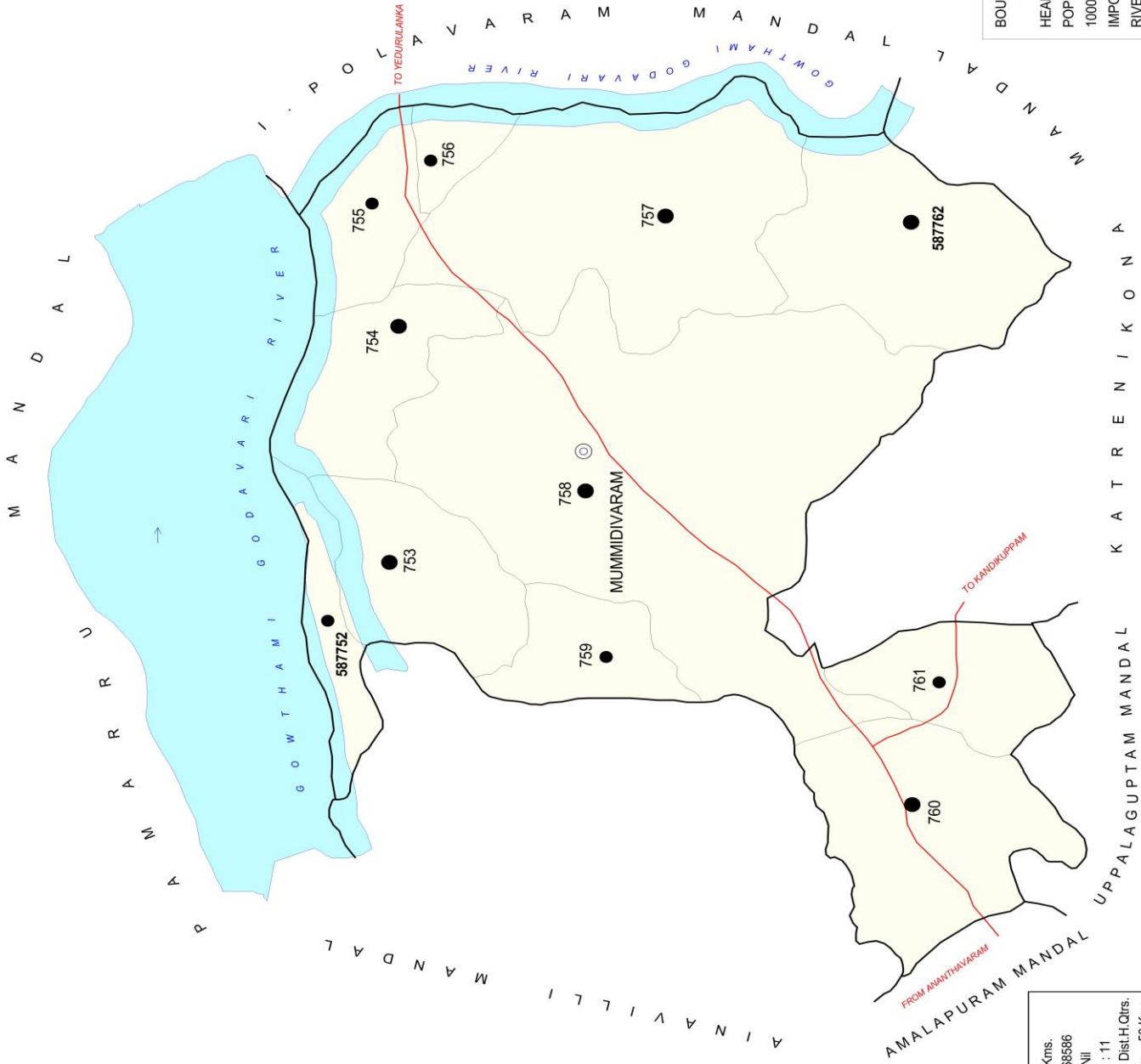
Land Use					Name of three most important commodities manufactured			Name of Village	Sl. No.
Area irrigated by source (in hectare).					First	Second	Third		
Canals (C)	Wells/Tube-wells(W/TW)	Tanks/Lakes(T/L)	Water Falls(WF)	Others(O)					
115	116	117	118	119	120	121	122	2	1
79.7	40.5	0	0	0				Pasuvullanka	1198
380	0	0	0	0				Komaragiri	1199
363.4	0	0	0	0				Patha Injaram	1200
56.2	0	0	0	0				Yedurulanka	1201
356.5	0	0	0	0				Guthinadeevi	1202
946.6	0	0	0	0				G. Vemavaram	1203
823.1	0	0	0	0				T. Kothapalle	1204
473.5	0	0	0	0				I. Polavaram	1205
114.9	0	0	0	0				Muramalla	1206
699.7	0	0	0	0				Kesanakurru	1207
322.1	0	0	0	0				Thillakkuppa	1208
4615.7	40.5	0	0	0					

INDIA

ANDHRA PRADESH

MUMMIDIVARAM MANDAL

EAST GODAVARI DISTRICT



BOUNDARY, MANDAL
VILLAGE WITH MDDS CODE
HEADQUARTERS, MANDAL
POPULATION SIZE OF VILLAGES:	
1000-4999, 5000 AND ABOVE	●
IMPORTANT METALLED ROADS	—
RIVER/STREAM	—

AREA : 99.64 Sq. Kms.
 POPULATION : 68586
 No. OF TOWNS : Nil
 No. OF VILLAGES : 11
 DISTANCE FROM Dist.H.Qtrs.
 TO MANDAL H.Qtrs. : 50 Kms.

**ALPHABETICAL LIST OF VILLAGES (MANDAL PARISHAD WISE)
EAST GODAVARI DISTRICT**

Sl. No.	Name of Village	2011 Census Location Code No.	2001 Census Location Code No.
1	2	3	4
Name of Mandal Parishad : Mummidivaram			
Name of Mandal : Mummidivaram (0049)			
1	Ainapuram	2854504932587762	2814004901877000
2	Ananthavaram	2854504932587760	2814004901876800
3	Annampalle	2854504932587755	2814004901876300
4	Ch. Gunnepalle	2854504932587761	2814004901876900
5	Gadilanka	2854504932587756	2814004901876400
6	Kamini	2854504932587752	2814004901876000
7	Komanapalle	2854504932587754	2814004901876200
8	Kothalanka	2854504932587757	2814004901876500
9	Krapa Chintalapudi	2854504932587759	2814004901876700
10	Mummidivaram	2854504932587758	2814004901876600
11	Tanelanka	2854504932587753	2814004901876100

**Census of India 2011- Village Directory
Amenities and Land use (As on 2009)**

Name of District : East Godavari

Location Code No.: 545

Name of Mandal Parishad : Mummidivaram

Location Code No.: 0601

Sl. No.	Name of Village	Location code no.	Total area of the village (in hectares rounded up to one decimal place)	Total population (2011 census)	Number of households (2011 census)	Number of educational amenities available (If not available within the village, the distance range code viz; a for < 5 Kms, b for 5-10 Kms and c for 10+ kms of nearest place where facility is available is given).									
						Pre-Primary school (PP)	Primary school (P)	Middle school (M)	Secondary School (S)	Senior Secondary school (SS)	Degree college of arts science & commerce (ASC)	Engineering college(EC)	Medical college (MC)	Management institute (MI)	Polytechnic (Pt)
1	2	3	4	5	6	7	8	9	10	11	12	13	14	15	16
1209	Kamini	587752	1115	1020	282	a	3	2	a	b	b	b	c	c	c
1210	Tanelanka	587753	910	8232	2324	1	11	4	1	a	a	a	c	c	c
1211	Komanapalle	587754	575	5131	1567	1	7	3	1	b	b	b	c	c	c
1212	Annampalle	587755	337	2928	835	a	4	a	a	b	b	b	c	c	c
1213	Gadilanka	587756	184	1364	411	a	1	1	1	b	b	b	c	c	c
1214	Kothalanka	587757	1308	8122	2346	1	11	4	1	b	b	b	c	c	c
1215	Mummidivaram	587758	2465	23732	6560	12	33	17	9	4	5	2	c	c	c
1216	Krapa Chintalapudi	587759	266	2614	749	a	2	1	a	a	a	a	c	c	b
1217	Ananthavaram	587760	950	5785	1720	1	9	2	1	1	b	1	b	b	1
1218	Ch. Gunnepalle	587761	401	3409	893	a	5	1	1	b	b	a	b	b	a
1219	Ainapuram	587762	1023	6249	1772	1	10	1	1	b	b	b	c	c	c
Total			9534	68586	19459	17	96	36	16	5	5	3	0	0	1

**Census of India 2011- Village Directory
Amenities and Land use (As on 2009)**

Name of District : East Godavari

Location Code No.: 545

Name of Mandal Parishad : Mummidivaram

Location Code No.: 0601

Number of educational amenities available (If not available within the village, the distance range code viz; a for <5 Kms, b for 5-10 Kms and c for 10+ kms of nearest place where facility is available is given).				Number of Medical Amenities available. (If not available within the village, the distance range code viz; a for < 5 Kms, b for 5-10 Kms and c for 10+ kms of nearest place where facility is available is given).										Name of Village	Sl. No.	
Vocational training school /ITI	Non-formal training centre (NFTC)	Special school for disabled (SSD)	Others (specify)	Community health centre (CHC)	Primary health centre (PHC)	Primary health sub centre (PHS)	Maternity and child welfare centre (MCW)	T. B. clinic (TBC)	Hospital-allopathic (HA)	Hospital-alternative medicine (HO)	Dispensary (D)	Veterinary hospital (VH)	Mobile health clinic (MHC)			Family welfare centre (FWC)
17	18	19	20	21	22	23	24	25	26	27	28	29	30	31	2	1
c	c	c		b	b	1	c	c	c	c	b	b	b	c	Kamini	1209
c	c	c		a	a	1	c	c	c	c	b	a	a	c	Tanelanka	1210
c	c	c		b	b	1	c	c	c	c	b	b	b	c	Komanapalle	1211
c	c	c		b	b	1	c	c	c	c	b	b	b	c	Annampalle	1212
c	c	c		b	b	1	c	c	c	c	b	b	b	c	Gadilanka	1213
c	c	c		b	1	1	c	c	c	c	a	b	b	c	Kothalanka	1214
c	c	c		1	a	4	c	c	c	c	1	1	b	c	Mummidivaram	1215
c	c	c		a	a	a	c	c	c	c	a	a	a	c	Krapa Chintalapudi	1216
b	b	b		b	b	1	b	c	c	c	b	b	b	c	Ananthavaram	1217
b	b	b		b	b	1	b	c	c	c	b	b	b	c	Ch. Gunnepalle	1218
c	c	c		b	b	1	c	c	c	c	b	b	b	c	Ainapuram	1219
0	0	0	0	1	1	13	0	0	0	0	1	1	0	0		

**Census of India 2011- Village Directory
Amenities and Land use (As on 2009)**

Name of District : East Godavari

Location Code No.: 545

Name of Mandal Parishad : Mummidivaram

Location Code No.: 0601

Sl. No.	Name of Village	Number of Non-Government Medical Amenities available.							Availability of drinking water - Yes / No								
		Charitable non Govt. hospital/Nursing home.	Medical practitioner with MBBS Degree	Medical practitioner with other degree	Medical practitioner with no degree	Traditional practitioner and faith healer	Medicine Shop	Others	Tap water (Treated/Untreated)	Well water (Covered / Uncovered well)	Hand Pump	Tube wells / Bore well	Spring	River / Canal	Tank / Pond / Lake	Others	
1	2	32	33	34	35	36	37	38	39	40	41	42	43	44	45	46	
1209	Kamini	0	0	0	1	0	0	0	Yes	Yes	Yes	Yes	No	No	No	No	
1210	Tanelanka	0	0	0	4	0	2	0	Yes	Yes	Yes	Yes	No	Yes	No	No	
1211	Komanapalle	0	0	2	0	1	0	0	Yes	Yes	Yes	Yes	No	Yes	No	No	
1212	Annampalle	0	0	0	2	0	0	0	Yes	Yes	Yes	Yes	No	Yes	No	No	
1213	Gadilanka	0	0	0	1	0	0	0	Yes	Yes	Yes	Yes	No	Yes	No	No	
1214	Kothalanka	1	0	6	0	0	1	0	Yes	Yes	Yes	Yes	No	Yes	Yes	No	
1215	Mummidivaram	0	11	0	10	5	15	0	Yes	Yes	Yes	Yes	No	Yes	No	No	
1216	Krapa Chintalapudi	0	0	0	2	0	0	0	Yes	Yes	Yes	Yes	No	Yes	Yes	No	
1217	Ananthavaram	2	0	2	0	0	2	0	Yes	Yes	Yes	Yes	No	Yes	No	No	
1218	Ch. Gunnepalle	0	0	0	2	0	0	0	Yes	Yes	Yes	Yes	No	Yes	No	No	
1219	Ainapuram	0	0	0	2	0	1	0	Yes	Yes	Yes	Yes	No	Yes	No	No	
Total		3	11	10	24	6	21	0	11	11	11	11	0	10	2	0	

**Census of India 2011- Village Directory
Amenities and Land use (As on 2009)**

Name of District : East Godavari

Location Code No.: 545

Name of Mandal Parishad : Mummidivaram

Location Code No.: 0601

Availability of toilet & others Yes / No				Communication and transport facilities (If amenities available code -Yes is given except for Village Pin Code ,If not available within the village , the distance range code viz; a for < 5 Kms, b for 5-10 Kms and c for 10+ kms of nearest place where facility is available is given).									Name of Village	Sl. No.
Community toilet including bath.	Community toilet excluding bath.	Rural sanitary mart or sanitary hardware outlet available near the village.	Community bio- gas or recycle of waste for productive use.	Post office(PO)	Sub post office (SPO)	Post & Telegraph office (P&TO)	Village Pin Code	Telephones (Land lines)	Public call office (PCO)	Mobile phone coverage	Internet cafes/ Common service centre (CSC)			
47	48	49	50	51	52	53	54	55	56	57	58	2	1	
No	No	No	No	b	Yes	b	533216	Yes	Yes	Yes	b	Kamini	1209	
No	Yes	No	No	a	Yes	a	533216	Yes	Yes	Yes	a	Tanelanka	1210	
No	Yes	No	No	b	Yes	b	533216	Yes	Yes	Yes	b	Komanapalle	1211	
No	No	No	No	b	Yes	b	533216	Yes	Yes	Yes	b	Annampalle	1212	
No	No	No	No	b	Yes	b	533216	Yes	Yes	Yes	b	Gadilanka	1213	
No	Yes	No	No	b	Yes	b	533216	Yes	Yes	Yes	b	Kothalanka	1214	
Yes	No	Yes	No	Yes	Yes	Yes	533216	Yes	Yes	Yes	Yes	Mummidivaram	1215	
No	No	No	No	a	Yes	a	533216	Yes	Yes	Yes	a	Krapa Chintalapudi	1216	
No	Yes	No	No	b	Yes	b	533222	Yes	Yes	Yes	b	Ananthavaram	1217	
No	Yes	No	No	b	Yes	b	533222	Yes	Yes	Yes	b	Ch. Gunnepalle	1218	
No	No	No	No	b	Yes	b	533216	Yes	Yes	Yes	b	Ainapuram	1219	
1	5	1	0	1	11	1		11	11	11	1			

**Census of India 2011- Village Directory
Amenities and Land use (As on 2009)**

Name of District : East Godavari

Location Code No.: 545

Name of Mandal Parishad : Mummidivaram

Location Code No.: 0601

Sl. No.	Name of Village	Communication and transport facilities (If amenities available code -Yes is given except for Village Pin Code, If not available within the village, the distance range code viz; a for < 5 Kms, b for 5-10 Kms and c for 10+ kms of nearest place where facility is available is given).								
		Private courier facility	Bus service (Public & Private)	Railway stations	Auto/Modified Autos	Taxis and Vans	Tractors	Cycle-pulled rickshaws(Manual & Machine driven)	Carts driven by animals	Sea /River ferry service
1	2	59	60	61	62	63	64	65	66	67
1209	Kamini	b	b	c	b	b	Yes		Yes	c
1210	Tanelanka	a	Yes	c	Yes	a	Yes		Yes	c
1211	Komanapalle	b	Yes	c	Yes	b	Yes		Yes	c
1212	Annampalle	b	Yes	c	Yes	b	Yes		Yes	c
1213	Gadilanka	b	a	c	Yes	b	Yes		Yes	c
1214	Kothalanka	b	Yes	c	Yes	b	Yes		Yes	c
1215	Mummidivaram	Yes	Yes	c	Yes	Yes	Yes	Yes	Yes	c
1216	Krapa Chintalapudi	a	Yes	c	Yes	a	Yes		Yes	c
1217	Ananthavaram	b	Yes	c	Yes	Yes	Yes	Yes	Yes	c
1218	Ch. Gunnepalle	b	Yes	c	a	a	Yes		Yes	c
1219	Ainapuram	b	Yes	c	Yes	b	Yes		Yes	c
Total		1	9	0	9	2	11	2	11	0

**Census of India 2011- Village Directory
Amenities and Land use (As on 2009)**

Name of District : East Godavari

Location Code No.: 545

Name of Mandal Parishad : Mummidivaram

Location Code No.: 0601

Village connected to highways,village roads, banks & credit societies (If amenities available code -Yes is given, If not available within the village , the distance range code viz; a for < 5 Kms, b for 5-10 Kms and c for 10+ kms of nearest place where facility is available is given).												Name of Village	Sl. No.
68	69	70	71	72	73	74	75	76	77	78	79		
c	c	b	b	Yes	Yes	b		Yes	b	b	a	Kamini	1209
c	c	Yes	Yes	Yes	Yes	Yes		Yes	a	a	Yes	Tanelanka	1210
c	c	Yes	Yes	Yes	Yes	Yes		Yes	b	b	Yes	Komanapalle	1211
c	c	Yes	Yes	Yes	Yes	Yes		Yes	b	b	a	Annampalle	1212
c	c	a	Yes	Yes	Yes	b		Yes	b	b	b	Gadilanka	1213
c	c	Yes	Yes	Yes	Yes	Yes		Yes	b	b	Yes	Kothalanka	1214
c	c	Yes	Yes	Yes	Yes	Yes		Yes	Yes	Yes	Yes	Mummidivaram	1215
c	c	Yes	Yes	Yes	Yes	b		Yes	a	a	a	Krapa Chintalapudi	1216
c	b	Yes	Yes	Yes	Yes	Yes		Yes	Yes	b	Yes	Ananthavaram	1217
c	b	Yes	Yes	Yes	Yes	Yes		Yes	a	b	Yes	Ch. Gunnepalle	1218
c	c	Yes	Yes	Yes	Yes	Yes		Yes	Yes	b	Yes	Ainapuram	1219
0	0	9	10	11	11	8	0	11	3	1	7		

**Census of India 2011- Village Directory
Amenities and Land use (As on 2009)**

Name of District : East Godavari

Location Code No.: 545

Name of Mandal Parishad : Mummidivaram

Location Code No.: 0601

Sl. No.	Name of Village	Availability of miscellaneous facilities (If amenities available code -Yes is given, If not available within the village, the distance range code viz; a for < 5 Kms, b for 5-10 Kms and c for 10+ kms of nearest place where facility is available is given).									
		Self-Help Group (SHG)	Public distribution system (PDS) shop	Mandis / Regular market	Weekly Haat	Agricultural marketing society	Integrated Child Development Scheme (Nutritional Centres)	Anganwadi Centre (Nutritional Centres)	Others (Nutritional Centres)	ASHA (Accredited Social Health Activist)	Community centre with/without TV
1	2	80	81	82	83	84	85	86	87	88	89
1209	Kamini	Yes	Yes	b	b	c	b	Yes	Yes	Yes	Yes
1210	Tanelanka	Yes	Yes	Yes	Yes	c	a	Yes	Yes	Yes	Yes
1211	Komanapalle	Yes	Yes	Yes	Yes	c	b	Yes	Yes	Yes	Yes
1212	Annampalle	Yes	Yes	b	b	c	b	Yes	Yes	Yes	Yes
1213	Gadilanka	Yes	Yes	b	b	c	b	Yes	Yes	Yes	a
1214	Kothalanka	Yes	Yes	Yes	Yes	c	b	Yes	Yes	Yes	Yes
1215	Mummidivaram	Yes	Yes	Yes	Yes	c	Yes	Yes	Yes	Yes	Yes
1216	Krapa Chintalapudi	Yes	Yes	a	a	c	a	Yes	Yes	Yes	a
1217	Ananthavaram	Yes	Yes	Yes	Yes	c	b	Yes	Yes	Yes	Yes
1218	Ch. Gunnepalle	Yes	Yes	a	a	c	b	Yes	Yes	Yes	Yes
1219	Ainapuram	Yes	Yes	Yes	Yes	c	b	Yes	Yes	Yes	Yes
Total		11	11	6	6	0	1	11	11	11	9

**Census of India 2011- Village Directory
Amenities and Land use (As on 2009)**

Name of District : East Godavari

Location Code No.: 545

Name of Mandal Parishad : Mummidivaram

Location Code No.: 0601

Availability of miscellaneous facilities (If amenities available code -Yes is given, If not available within the village, the distance range code viz; a for < 5 Kms, b for 5-10 Kms and c for 10+ kms of nearest place where facility is available is given).								Availability of electricity (Yes/No)				Nearest Town		Name of Village	Sl. No.
Sports Field,	Sports Club / Recreation Centre	Cinema / Video Hall	Public Library	Public Reading Room	Newspaper Supply	Assembly Polling station	Birth & Death Registration Office	Power Supply for Domestic Use (ED)	Power Supply for Agricultural Use (EAG)	Power Supply for Commercial Use (EC)	Power Supply for All Uses (EA)	Name	Distance range code i.e. a for <5 Kms, b for 5-10 Kms and c for 10+ kms		
90	91	92	93	94	95	96	97	98	99	100	101	102	103	2	1
b	c	b	b	Yes	Yes	Yes	Yes	Yes	Yes	Yes	Yes	Amalapuram	c	Kamini	1209
a	c	a	a	Yes	Yes	Yes	Yes	Yes	Yes	Yes	Yes	Amalapuram	c	Tanelanka	1210
Yes	c	b	b	Yes	Yes	Yes	Yes	Yes	Yes	Yes	Yes	Amalapuram	c	Komanapalle	1211
b	c	b	b	Yes	Yes	Yes	Yes	Yes	Yes	Yes	Yes	Amalapuram	c	Annampalle	1212
Yes	c	b	b	Yes	Yes	Yes	Yes	Yes	Yes	Yes	Yes	Amalapuram	c	Gadilanka	1213
Yes	c	b	b	Yes	Yes	Yes	Yes	Yes	Yes	Yes	Yes	Amalapuram	c	Kothalanka	1214
Yes	c	Yes	Yes	Yes	Yes	Yes	Yes	Yes	Yes	Yes	Yes	Amalapuram	c	Mummidivaram	1215
Yes	a	a	a	Yes	Yes	Yes	Yes	Yes	Yes	Yes	Yes	Amalapuram	c	Krapa Chintalapudi	1216
Yes	b	b	a	Yes	Yes	Yes	Yes	Yes	Yes	Yes	Yes	Amalapuram	b	Ananthavaram	1217
a	b	b	a	Yes	Yes	Yes	Yes	Yes	Yes	Yes	Yes	Amalapuram	b	Ch. Gunnepalle	1218
Yes	b	b	b	Yes	Yes	Yes	Yes	Yes	Yes	Yes	Yes	Amalapuram	c	Ainapuram	1219
7	0	1	1	11	11	11	11	11	11	11	11		0		

Census of India 2011- Village Directory
Amenities and Land use (As on 2009)

Name of District : East Godavari

Location Code No.: 545

Name of Mandal Parishad : Mummidivaram

Location Code No.: 0601

Sl. No.	Name of Village	Land Use										
		Area under different types of land use (in hectares rounded up to one decimal place)										
		Forests	Area under Non-agricultural Uses	Barren and Un-cultivable land	Permanent Pastures and Other Grazing Lands	Land Under Miscellaneous Tree Crops etc.	Culturable Waste Land	Fallow lands other than current fallows	Current Fallows	Net Area Sown	Total Irrigated Land Area	Total Un-irrigated Land Area
1	2	104	105	106	107	108	109	110	111	112	113	114
1209	Kamini	0	795.2	106	32	0	0	0	0	181.8	150	31.8
1210	Tanelanka	0	294.6	0	0	0	0	0	0	615.4	431	184.4
1211	Komanapalle	0	10.9	0	0	0	0	7.7	0	556.4	328.2	235.9
1212	Annampalle	0	124.2	0	0	0	0	0	0	212.8	127.9	84.9
1213	Gadilanka	0	32	0	0	0	0	0.8	0	151.2	87.8	64.2
1214	Kothalanka	0	176	0	0	0	0	0	5.7	1126.3	676.6	455.3
1215	Mummidivaram	0	745	0	0	0	0	23.5	4	1692.4	1127.5	592.5
1216	Krapa Chintalapudi	0	23.1	0	0	0	0	10.1	0	232.8	110.9	132
1217	Ananthavaram	0	72.8	0	0	0	0	4.4	0	872.7	594.9	282.3
1218	Ch. Gunnepalle	0	39.2	0	0	0	0	23.1	0	338.7	231.9	129.9
1219	Ainapuram	0	151	0	0	0	0	2	0	870	511.5	360.5
Total		0	2464	106	32	0	0	71.6	9.7	6850.5	4378.2	2553.7

**Census of India 2011- Village Directory
Amenities and Land use (As on 2009)**

Name of District : East Godavari

Location Code No.: 545

Name of Mandal Parishad : Mummidivaram

Location Code No.: 0601

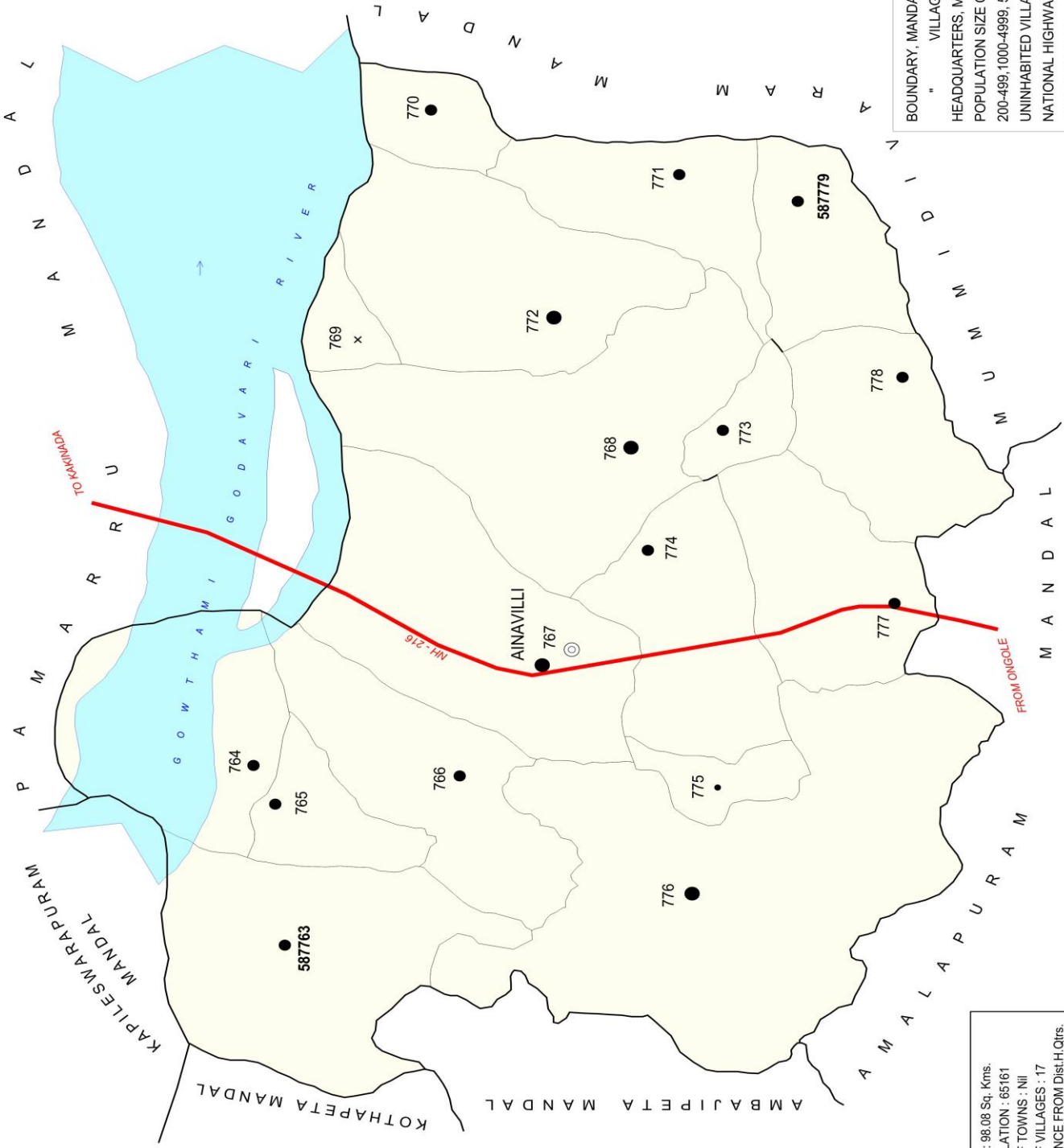
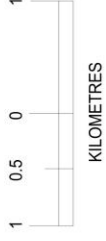
Land Use					Name of three most important commodities manufactured			Name of Village	Sl. No.
Area irrigated by source (in hectare).					First	Second	Third		
Canals (C)	Wells/Tube-wells(W/TW)	Tanks/Lakes(T/L)	Water Falls(WF)	Others(O)					
115	116	117	118	119	120	121	122	2	1
0	150	0	0	0				Kamini	1209
227.4	203.6	0	0	0				Tanelanka	1210
177.2	151	0	0	0				Komanapalle	1211
119	8.9	0	0	0				Annampalle	1212
80.5	7.3	0	0	0				Gadilanka	1213
525.3	151.4	0	0	0				Kothalanka	1214
1036.4	91.1	0	0	0				Mummidivaram	1215
93.5	17.4	0	0	0				Krapa Chintalapudi	1216
492.1	102.8	0	0	0				Ananthavaram	1217
216.5	15.4	0	0	0				Ch. Gunnepalle	1218
496.1	15.4	0	0	0				Ainapuram	1219
3464	914.3	0	0	0					

INDIA

ANDHRA PRADESH

AINAVILLI MANDAL

EAST GODAVARI DISTRICT



BOUNDARY, MANDAL
"	VILLAGE WITH MDDS CODE
○	HEADQUARTERS, MANDAL
●	POPULATION SIZE OF VILLAGES:
●	200-499, 1000-4999, 5000 AND ABOVE
●	UNINHABITED VILLAGE WITH MDDS CODE
X	NATIONAL HIGHWAY
—	RIVER/STREAM

AREA : 98.08 Sq. Kms.
 POPULATION : 65161
 No. OF TOWNS : Nil
 No. OF VILLAGES : 17
 DISTANCE FROM Dist.H.Qtrs.
 TO MANDAL H.Qtrs. : 70 Kms.

**ALPHABETICAL LIST OF VILLAGES (MANDAL PARISHAD WISE)
EAST GODAVARI DISTRICT**

Sl. No.	Name of Village	2011 Census Location Code No.	2001 Census Location Code No.
1	2	3	4
Name of Mandal Parishad : Ainavilli			
Name of Mandal : Ainavilli (0050)			
1	Ainavilli	2854504933587767	2814005001877500
2	Chintana Lanka	2854504933587765	2814005001877300
3	K. Jagannadhapuram	2854504933587773	2814005001878100
4	Kondukuduru	2854504933587770	2814005001877800
5	Kotipalli Bhaga	2854504933587769	2814005001877700
6	Krapa	2854504933587771	2814005001877900
7	Madupalle	2854504933587763	2814005001877100
8	Magam	2854504933587778	2814005001878600
9	Nedunuru	2854504933587776	2814005001878400
10	Pothukurru	2854504933587779	2814005001878700
11	Sanapalli Lanka	2854504933587772	2814005001878000
12	Sirasavalli Savaram	2854504933587775	2814005001878300
13	Siripalle	2854504933587774	2814005001878200
14	Totharamudi	2854504933587768	2814005001877600
15	Veeravallipalem	2854504933587764	2814005001877200
16	Veluvalapalle	2854504933587766	2814005001877400
17	Vilasa	2854504933587777	2814005001878500

**Census of India 2011- Village Directory
Amenities and Land use (As on 2009)**

Name of District : East Godavari

Location Code No.: 545

Name of Mandal Parishad : Ainavilli

Location Code No.: 0602

Sl. No.	Name of Village	Location code no.	Total area of the village (in hectares rounded up to one decimal place)	Total population (2011 census)	Number of households (2011 census)	Number of educational amenities available (If not available within the village, the distance range code viz; a for < 5 Kms, b for 5-10 Kms and c for 10+ kms of nearest place where facility is available is given).									
						Pre-Primary school (PP)	Primary school (P)	Middle school (M)	Secondary School (S)	Senior Secondary school (SS)	Degree college of arts science & commerce (ASC)	Engineering college(EC)	Medical college (MC)	Management institute (MI)	Polytechnic (Pt)
1	2	3	4	5	6	7	8	9	10	11	12	13	14	15	16
1220	Madupalle	587763	644	2764	739	a	3	1	a	b	b	c	c	c	b
1221	Veeravallipalem	587764	984	4897	1329	1	4	1	1	b	b	c	c	c	b
1222	Chintana Lanka	587765	187	2111	627	1	2	1	1	a	b	c	c	c	b
1223	Veluvalapalle	587766	550	1975	508	a	3	a	a	a	a	c	c	c	a
1224	Ainavilli	587767	1022	8336	2279	1	8	3	3	1	1	b	c	c	1
1225	Totharamudi	587768	264	7322	2058	2	9	2	1	a	a	b	c	c	a
1226	Kotipalli Bhaga	587769	123	0	0										
1227	Kondukuduru	587770	219	1677	467	b	2	1	1	a	b	b	c	c	b
1228	Krapa	587771	416	3586	977	b	3	1	b	a	b	b	c	c	b
1229	Sanapalli Lanka	587772	843	6210	1708	a	7	3	2	2	b	b	c	c	b
1230	K. Jagannadhapuram	587773	274	2615	771	b	3	1	1	b	b	b	c	c	b
1231	Siripalle	587774	463	3014	840	1	3	2	2	a	a	c	c	c	a
1232	Sirasavalli Savaram	587775	108	307	79	a	1	a	a	a	c	c	c	c	a
1233	Nedunuru	587776	1537	9566	2611	1	11	3	2	a	c	c	c	c	a
1234	Vilasa	587777	579	4986	1447	1	7	1	1	b	b	b	c	c	a
1235	Magam	587778	583	4069	1180	a	3	1	1	b	b	b	b	b	b
1236	Pothukurru	587779	338	1726	501	b	2	a	a	b	c	b	c	c	b
Total			9134	65161	18121	8	71	21	16	3	1	0	0	0	1

**Census of India 2011- Village Directory
Amenities and Land use (As on 2009)**

Name of District : East Godavari

Location Code No.: 545

Name of Mandal Parishad : Ainavilli

Location Code No.: 0602

Number of educational amenities available (If not available within the village, the distance range code viz; a for <5 Kms, b for 5-10 Kms and c for 10+ kms of nearest place where facility is available is given).				Number of Medical Amenities available. (If not available within the village, the distance range code viz; a for < 5 Kms, b for 5-10 Kms and c for 10+ kms of nearest place where facility is available is given).										Name of Village	Sl. No.	
Vocational training school /ITI	Non-formal training centre (NFTC)	Special school for disabled (SSD)	Others (specify)	Community health centre (CHC)	Primary health centre (PHC)	Primary health sub centre (PHS)	Maternity and child welfare centre (MCW)	T. B. clinic (TBC)	Hospital-allopathic (HA)	Hospital-alternative medicine (HO)	Dispensary (D)	Veterinary hospital (VH)	Mobile health clinic (MHC)			Family welfare centre (FWC)
17	18	19	20	21	22	23	24	25	26	27	28	29	30	31	2	1
b	c	c		b	b	1	c	c	c	c	c	b	b	c	Madupalle	1220
b	c	c		b	b	1	c	c	c	c	c	1	b	c	Veeravallipalem	1221
b	c	c		b	a	1	c	c	c	c	c	a	a	c	Chintana Lanka	1222
a	c	c		c	a	a	c	c	c	c	c	a	a	c	Veluvalapalle	1223
1	c	c		c	1	1	c	c	c	c	c	1	b	c	Ainavilli	1224
a	c	c		c	a	1	b	c	c	c	c	b	a	c	Totharamudi	1225
															Kotipalli Bhaga	1226
b	c	c		b	b	2	c	c	c	c	c	b	b	c	Kondukuduru	1227
b	c	c		b	b	1	b	c	c	c	c	b	b	c	Krapa	1228
b	c	c		b	b	1	c	c	c	c	c	b	b	c	Sanapalli Lanka	1229
b	c	c		c	a	2	c	c	c	c	c	b	a	c	K. Jagannadhapuram	1230
a	c	c		c	a	1	b	c	c	c	c	a	a	c	Siripalle	1231
a	c	c		b	b	b	c	c	c	c	c	b	b	c	Sirasavalli Savaram	1232
b	c	c		b	a	2	b	c	c	c	c	b	a	c	Nedunuru	1233
a	b	b		b	a	1	c	c	c	c	c	b	a	c	Vilasa	1234
b	b	b		b	b	1	c	c	c	c	c	b	b	c	Magam	1235
b	c	c		b	b	b	c	c	c	c	c	b	b	c	Pothukurru	1236
1	0	0	0	0	1	16	0	0	0	0	0	2	0	0		

**Census of India 2011- Village Directory
Amenities and Land use (As on 2009)**

Name of District : East Godavari

Location Code No.: 545

Name of Mandal Parishad : Ainavilli

Location Code No.: 0602

Sl. No.	Name of Village	Number of Non-Government Medical Amenities available.							Availability of drinking water - Yes / No								
		Charitable non Govt. hospital/Nursing home.	Medical practitioner with MBBS Degree	Medical practitioner with other degree	Medical practitioner with no degree	Traditional practitioner and faith healer	Medicine Shop	Others	Tap water (Treated/Untreated)	Well water (Covered / Uncovered well)	Hand Pump	Tube wells / Bore well	Spring	River / Canal	Tank / Pond / Lake	Others	
1	2	32	33	34	35	36	37	38	39	40	41	42	43	44	45	46	
1220	Madupalle	0	0	0	2	0	0	0	Yes	Yes	Yes	Yes	No	Yes	No	No	
1221	Veeravallipalem	0	0	0	3	1	1	0	Yes	Yes	Yes	Yes	No	Yes	Yes	No	
1222	Chintana Lanka	0	0	0	1	0	1	0	Yes	Yes	Yes	Yes	No	Yes	Yes	No	
1223	Veluvalapalle	0	0	0	4	1	1	0	Yes	Yes	Yes	Yes	No	Yes	Yes	No	
1224	Ainavilli	0	0	0	3	2	2	0	Yes	Yes	Yes	Yes	No	Yes	Yes	No	
1225	Totharamudi	0	0	0	4	1	1	0	Yes	Yes	Yes	Yes	No	Yes	Yes	No	
1226	Kotipalli Bhaga																
1227	Kondukuduru	0	0	0	1	1	1	0	Yes	Yes	Yes	Yes	No	Yes	Yes	No	
1228	Krapa	0	0	0	1	1	1	0	Yes	Yes	Yes	Yes	No	Yes	Yes	No	
1229	Sanapalli Lanka	0	0	0	2	1	1	0	Yes	Yes	Yes	Yes	No	Yes	Yes	No	
1230	K. Jagannadhapuram	0	0	0	2	1	1	0	Yes	Yes	Yes	Yes	No	Yes	Yes	No	
1231	Siripalle	0	0	0	2	1	1	0	Yes	Yes	Yes	Yes	No	Yes	Yes	No	
1232	Sirasavalli Savaram	0	0	0	1	1	0	0	Yes	Yes	Yes	No	No	Yes	Yes	No	
1233	Nedunuru	0	0	0	2	1	1	0	Yes	Yes	Yes	Yes	No	Yes	Yes	No	
1234	Vilasa	1	1	1	2	1	1	0	Yes	Yes	Yes	Yes	No	Yes	No	No	
1235	Magam	0	0	2	1	1	0	0	Yes	Yes	Yes	No	No	Yes	Yes	No	
1236	Pothukurru	0	0	0	1	1	1	0	Yes	Yes	Yes	Yes	No	Yes	Yes	No	
Total		1	1	3	32	15	14	0	16	16	16	14	0	16	14	0	

**Census of India 2011- Village Directory
Amenities and Land use (As on 2009)**

Name of District : East Godavari

Location Code No.: 545

Name of Mandal Parishad : Ainavilli

Location Code No.: 0602

Availability of toilet & others Yes / No				Communication and transport facilities (If amenities available code -Yes is given except for Village Pin Code ,If not available within the village , the distance range code viz; a for < 5 Kms, b for 5-10 Kms and c for 10+ kms of nearest place where facility is available is given).									Name of Village	Sl. No.
Community toilet including bath.	Community toilet excluding bath.	Rural sanitary mart or sanitary hardware outlet available near the village.	Community bio- gas or recycle of waste for productive use.	Post office(PO)	Sub post office (SPO)	Post & Telegraph office (P&TO)	Village Pin Code	Telephones (Land lines)	Public call office (PCO)	Mobile phone coverage	Internet cafes/ Common service centre (CSC)			
47	48	49	50	51	52	53	54	55	56	57	58	2	1	
No	No	No	No	c	Yes	c	533228	Yes	Yes	Yes	b	Madupalle	1220	
No	Yes	No	No	b	Yes	b	533211	Yes	Yes	Yes	b	Veeravallipalem	1221	
No	No	No	No	a	Yes	a	533211	Yes	Yes	Yes	a	Chintana Lanka	1222	
No	No	No	No	a	Yes	a	533211	Yes	Yes	Yes	a	Veluvalapalle	1223	
No	Yes	No	No	Yes	Yes	Yes	533211	Yes	Yes	Yes	Yes	Ainavilli	1224	
No	Yes	No	No	a	Yes	a	533211	Yes	Yes	Yes	Yes	Totharamudi	1225	
												Kotipalli Bhaga	1226	
No	No	No	No	Yes	Yes	b	533211	Yes	Yes	Yes	b	Kondukuduru	1227	
No	Yes	No	No	Yes	Yes	b	533216	Yes	Yes	Yes	Yes	Krapa	1228	
No	Yes	No	No	Yes	Yes	c	533211	Yes	Yes	Yes	b	Sanapalli Lanka	1229	
No	No	No	No	a	Yes	a	533577	Yes	Yes	Yes	a	K. Jagannadhapuram	1230	
No	No	No	No	a	Yes	a	533211	Yes	Yes	Yes	a	Siripalle	1231	
No	No	No	No	b	a	b	533241	Yes	Yes	Yes	b	Sirasavalli Savaram	1232	
No	Yes	No	No	b	Yes	b	533241	Yes	Yes	Yes	b	Nedunuru	1233	
No	Yes	No	No	b	Yes	c	533577	Yes	Yes	Yes	b	Vilasa	1234	
No	No	No	No	b	Yes	c	533577	Yes	Yes	Yes	Yes	Magam	1235	
No	No	No	No	b	Yes	b	533577	Yes	Yes	Yes	b	Pothukurru	1236	
0	7	0	0	4	15	1		16	16	16	4			

**Census of India 2011- Village Directory
Amenities and Land use (As on 2009)**

Name of District : East Godavari

Location Code No.: 545

Name of Mandal Parishad : Ainavilli

Location Code No.: 0602

Sl. No.	Name of Village	Communication and transport facilities (If amenities available code -Yes is given except for Village Pin Code, If not available within the village, the distance range code viz; a for < 5 Kms, b for 5-10 Kms and c for 10+ kms of nearest place where facility is available is given).								
		Private courier facility	Bus service (Public & Private)	Railway stations	Auto/Modified Autos	Taxis and Vans	Tractors	Cycle-pulled rickshaws(Manual & Machine driven)	Carts driven by animals	Sea /River ferry service
1	2	59	60	61	62	63	64	65	66	67
1220	Madupalle	b	Yes	c	a	a	a		Yes	c
1221	Veeravallipalem	b	Yes	c	Yes	Yes	Yes	Yes	Yes	c
1222	Chintana Lanka	a	Yes	c	Yes	Yes	Yes	Yes	Yes	c
1223	Veluvalapalle	a	Yes	c	a	Yes	Yes	Yes	Yes	c
1224	Ainavilli	Yes	Yes	c	Yes	Yes	Yes	Yes	Yes	c
1225	Totharamudi	Yes	Yes	c	Yes	Yes	Yes	Yes	Yes	c
1226	Kotipalli Bhaga									
1227	Kondukuduru	b	Yes	c	a	b	Yes	Yes	Yes	c
1228	Krapa	b	Yes	c	a	Yes	Yes	Yes	Yes	c
1229	Sanapalli Lanka	a	Yes	c	Yes	Yes	Yes	Yes	Yes	c
1230	K. Jagannadhapuram	Yes	Yes	c	Yes	Yes	b	Yes	Yes	c
1231	Siripalle	a	Yes	c	Yes	Yes	Yes		Yes	c
1232	Sirasavalli Savaram	b	Yes	c	Yes	Yes	Yes		Yes	c
1233	Nedunuru	b	Yes	c	Yes	Yes	Yes	Yes	Yes	c
1234	Vilasa	c	Yes	c	Yes	c	Yes		Yes	c
1235	Magam	c	Yes	c	Yes	c	Yes		Yes	c
1236	Pothukurru	b	Yes	c	Yes	Yes	Yes	Yes	Yes	c
Total		3	16	0	12	12	14	11	16	0

**Census of India 2011- Village Directory
Amenities and Land use (As on 2009)**

Name of District : East Godavari

Location Code No.: 545

Name of Mandal Parishad : Ainavilli

Location Code No.: 0602

Village connected to highways,village roads, banks & credit societies (If amenities available code -Yes is given, If not available within the village , the distance range code viz; a for < 5 Kms, b for 5-10 Kms and c for 10+ kms of nearest place where facility is available is given).												Name of Village	Sl. No.
Connected to national highway(NH)	Connected to state highway(SH)	Connected to major district road (MDR)	Connected to others district road	Pucca roads	Kutchcha roads	Water bounded macadam(WBM) roads	Navigable waterway (river/canal)(NW)	Footpaths (FP)	Commercial & Co-operative Banks	ATM	Agricultural Credit Societies		
68	69	70	71	72	73	74	75	76	77	78	79	2	1
c	c	c	Yes	Yes	Yes	b		Yes	b	b	a	Madupalle	1220
c	c	c	Yes	Yes	Yes	Yes		Yes	b	b	Yes	Veeravallipalem	1221
c	b	b	Yes	Yes	Yes	b		Yes	a	a	a	Chintana Lanka	1222
c	a	a	Yes	Yes	Yes	c		Yes	a	a	a	Veluvalapalle	1223
c	Yes	Yes	Yes	Yes	Yes	Yes		Yes	Yes	Yes	Yes	Ainavilli	1224
b	Yes	Yes	Yes	Yes	Yes	Yes		Yes	Yes	a	Yes	Totharamudi	1225
												Kotipalli Bhaga	1226
c	b	b	Yes	Yes	Yes	b		Yes	b	b	b	Kondukuduru	1227
c	b	b	Yes	Yes	Yes	Yes		Yes	Yes	a	Yes	Krapa	1228
c	a	a	Yes	Yes	Yes	Yes		Yes	a	a	Yes	Sanapalli Lanka	1229
b	a	a	Yes	Yes	Yes	b		Yes	a	a	Yes	K. Jagannadhapuram	1230
c	Yes	Yes	Yes	Yes	Yes	Yes		Yes	a	a	Yes	Siripalle	1231
c	a	a	Yes	b	Yes	b		Yes	b	b	b	Sirasavalli Savaram	1232
c	b	b	Yes	Yes	Yes	Yes		Yes	Yes	c	Yes	Nedunuru	1233
c	Yes	Yes	Yes	Yes	Yes	Yes		Yes	b	b	Yes	Vilasa	1234
c	a	a	Yes	Yes	Yes	Yes		Yes	b	b	Yes	Magam	1235
c	b	b	Yes	Yes	Yes	b		Yes	b	b	Yes	Pothukurru	1236
0	4	4	16	15	16	9	0	16	4	1	11		

**Census of India 2011- Village Directory
Amenities and Land use (As on 2009)**

Name of District : East Godavari

Location Code No.: 545

Name of Mandal Parishad : Ainavilli

Location Code No.: 0602

Sl. No.	Name of Village	Availability of miscellaneous facilities (If amenities available code -Yes is given, If not available within the village, the distance range code viz; a for < 5 Kms, b for 5-10 Kms and c for 10+ kms of nearest place where facility is available is given).									
		Self-Help Group (SHG)	Public distribution system (PDS) shop	Mandis / Regular market	Weekly Haat	Agricultural marketing society	Integrated Child Development Scheme (Nutritional Centres)	Anganwadi Centre (Nutritional Centres)	Others (Nutritional Centres)	ASHA (Accredited Social Health Activist)	Community centre with/without TV
1	2	80	81	82	83	84	85	86	87	88	89
1220	Madupalle	Yes	Yes	a	a	b	Yes	Yes	Yes	Yes	a
1221	Veeravallipalem	Yes	Yes	Yes	Yes	b	Yes	Yes	Yes	Yes	b
1222	Chintana Lanka	Yes	Yes	Yes	Yes	b	Yes	Yes	Yes	Yes	a
1223	Veluvalapalle	Yes	Yes	Yes	Yes	b	Yes	Yes	Yes	Yes	a
1224	Ainavilli	Yes	Yes	Yes	Yes	b	Yes	Yes	Yes	Yes	Yes
1225	Totharamudi	Yes	Yes	Yes	Yes	a	Yes	Yes	Yes	Yes	a
1226	Kotipalli Bhaga										
1227	Kondukuduru	Yes	Yes	Yes	Yes	a	Yes	Yes	Yes	Yes	b
1228	Krapa	Yes	Yes	b	Yes	a	Yes	Yes	Yes	Yes	b
1229	Sanapalli Lanka	Yes	Yes	Yes	Yes	Yes	Yes	Yes	Yes	Yes	Yes
1230	K. Jagannadhapuram	Yes	Yes	Yes	Yes	Yes	Yes	Yes	Yes	Yes	a
1231	Siripalle	Yes	Yes	Yes	Yes	Yes	Yes	Yes	Yes	Yes	a
1232	Sirasavalli Savaram	Yes	a	b	b	b	Yes	Yes	Yes	Yes	b
1233	Nedunuru	Yes	Yes	b	b	b	Yes	Yes	Yes	Yes	Yes
1234	Vilasa	Yes	Yes	b	Yes	b	Yes	Yes	Yes	Yes	b
1235	Magam	Yes	Yes	b	Yes	b	Yes	Yes	Yes	Yes	b
1236	Pothukurru	Yes	Yes	b	Yes	b	Yes	Yes	Yes	Yes	b
Total		16	15	9	13	3	16	16	16	16	3

**Census of India 2011- Village Directory
Amenities and Land use (As on 2009)**

Name of District : East Godavari

Location Code No.: 545

Name of Mandal Parishad : Ainavilli

Location Code No.: 0602

Availability of miscellaneous facilities (If amenities available code -Yes is given, If not available within the village, the distance range code viz; a for < 5 Kms, b for 5-10 Kms and c for 10+ kms of nearest place where facility is available is given).								Availability of electricity (Yes/No)				Nearest Town		Name of Village	Sl. No.
Sports Field,	Sports Club / Recreation Centre	Cinema / Video Hall	Public Library	Public Reading Room	Newspaper Supply	Assembly Polling station	Birth & Death Registration Office	Power Supply for Domestic Use (ED)	Power Supply for Agricultural Use (EAG)	Power Supply for Commercial Use (EC)	Power Supply for All Uses (EA)	Name	Distance range code i.e. a for <5 Kms, b for 5-10 Kms and c for 10+ kms		
90	91	92	93	94	95	96	97	98	99	100	101	102	103	2	1
a	c	b	a	Yes	Yes	Yes	Yes	Yes	Yes	Yes	Yes	Amalapuram	c	Madupalle	1220
Yes	c	b	Yes	Yes	Yes	Yes	Yes	Yes	Yes	Yes	Yes	Amalapuram	c	Veeravallipalem	1221
Yes	c	b	b	Yes	Yes	Yes	Yes	Yes	Yes	Yes	Yes	Amalapuram	c	Chintana Lanka	1222
a	c	b	a	Yes	Yes	Yes	Yes	Yes	Yes	Yes	Yes	Amalapuram	c	Veluvalapalle	1223
Yes	c	Yes	Yes	Yes	Yes	Yes	Yes	Yes	Yes	Yes	Yes	Amalapuram	c	Ainavilli	1224
a	c	Yes	Yes	Yes	Yes	Yes	Yes	Yes	Yes	Yes	Yes	Amalapuram	b	Totharamudi	1225
												Amalapuram	c	Kotipalli Bhaga	1226
Yes	c	b	b	Yes	Yes	Yes	Yes	Yes	Yes	Yes	Yes	Amalapuram	c	Kondukuduru	1227
a	c	b	b	Yes	Yes	Yes	Yes	Yes	Yes	Yes	Yes	Amalapuram	b	Krapa	1228
Yes	c	a	Yes	Yes	Yes	Yes	Yes	Yes	Yes	Yes	Yes	Amalapuram	c	Sanapalli Lanka	1229
Yes	c	b	a	Yes	Yes	Yes	Yes	Yes	Yes	Yes	Yes	Amalapuram	c	K. Jagannadhapuram	1230
Yes	c	b	b	Yes	Yes	Yes	Yes	Yes	Yes	Yes	Yes	Amalapuram	b	Siripalle	1231
b	c	b	b	a	Yes	Yes	Yes	Yes	Yes	Yes	Yes	Amalapuram	c	Sirasavalli Savaram	1232
b	c	b	Yes	Yes	Yes	Yes	Yes	Yes	Yes	Yes	Yes	Amalapuram	b	Nedunuru	1233
b	c	a	b	Yes	Yes	Yes	Yes	Yes	Yes	Yes	Yes	Amalapuram	c	Vilasa	1234
b	c	Yes	b	Yes	Yes	Yes	Yes	Yes	Yes	Yes	Yes	Amalapuram	c	Magam	1235
b	c	b	Yes	Yes	Yes	Yes	Yes	Yes	Yes	Yes	Yes	Amalapuram	c	Pothukurru	1236
7	0	3	6	15	16	16	16	16	16	16	16		0		

Census of India 2011- Village Directory
Amenities and Land use (As on 2009)

Name of District : East Godavari

Location Code No.: 545

Name of Mandal Parishad : Ainavilli

Location Code No.: 0602

Sl. No.	Name of Village	Land Use										
		Area under different types of land use (in hectares rounded up to one decimal place)										
1	2	104	105	106	107	108	109	110	111	112	113	114
		Forests	Area under Non-agricultural Uses	Barren and Un-cultivable land	Permanent Pastures and Other Grazing Lands	Land Under Miscellaneous Tree Crops etc.	Culturable Waste Land	Fallow lands other than current fallows	Current Fallows	Net Area Sown	Total Irrigated Land Area	Total Un-irrigated Land Area
1220	Madupalle	0	333.8	0	0	0	0	0	0	310.2	310.2	0
1221	Veeravallipalem	0	208.1	0	0	0	90.9	0	0	685	0	685
1222	Chintana Lanka	0	23	0	0	0	0.1	0	0	163.9	163.9	0
1223	Veluvalapalle	0	52.1	0	0	0	228.6	0	0	269.3	269.3	0
1224	Ainavilli	0	165	0	0	0	0	0	0	857	763	94
1225	Totharamudi	0	20.7	0	0	0	0	0	0	243.3	243.3	0
1226	Kotipalli Bhaga	0	4	0	0	0	0	0	0	119	119	0
1227	Kondukuduru	0	52	0	0	0	0.2	0	0	166.8	1	165.8
1228	Krapa	0	36.4	0	0	0	242	0	0	137.6	137.6	0
1229	Sanapalli Lanka	0	173	0	0	0	0	0	0	670	186.9	483.1
1230	K. Jagannadhapuram	0	25.1	0	0	0	0	0	0	248.9	248.9	0
1231	Siripalle	0	51.5	0	0	0	0	0	0	411.5	300.8	110.7
1232	Sirasavalli Savaram	0	5.7	0	0	0	10.3	0	0	92	92	0
1233	Nedunuru	0	158.8	0	0	0	135.2	0	0	1243	1243	0
1234	Vilasa	0	216.1	0	0	0	0	0	0	362.9	234.6	128.3
1235	Magam	0	46.5	0	0	0	0	0	0	536.5	329.1	207.4
1236	Pothukurru	0	6.5	0	0	0	0	0	0	331.5	210.1	121.4
Total		0	1578.3	0	0	0	707.3	0	0	6848.4	4852.7	1995.7

**Census of India 2011- Village Directory
Amenities and Land use (As on 2009)**

Name of District : East Godavari

Location Code No.: 545

Name of Mandal Parishad : Ainavilli

Location Code No.: 0602


Land Use					Name of three most important commodities manufactured			Name of Village	Sl. No.
Area irrigated by source (in hectare).					First	Second	Third		
Canals (C)	Wells/Tube-wells(W/TW)	Tanks/Lakes(T/L)	Water Falls(WF)	Others(O)					
115	116	117	118	119	120	121	122	2	1
262	48.2	0	0	0	Rice	Coconut Oil	Madupalle		1220
0	0	0	0	0			Veeravallipalem		1221
25.9	138	0	0	0			Chintana Lanka		1222
269.3	0	0	0	0			Veluvalapalle		1223
279	484	0	0	0	Coir		Ainavilli		1224
19.3	224	0	0	0			Totharamudi		1225
119	0	0	0	0			Kotipalli Bhaga		1226
1	0	0	0	0			Kondukuduru		1227
137.6	0	0	0	0	Ceramic Powder		Krapa		1228
135.4	51.5	0	0	0			Sanapalli Lanka		1229
57.9	191	0	0	0			K. Jagannadhapuram		1230
300.8	0	0	0	0	Coir		Siripalle		1231
92	0	0	0	0			Sirasavalli Savaram		1232
1243	0	0	0	0			Nedunuru		1233
234.6	0	0	0	0			Vilasa		1234
329.1	0	0	0	0			Magam		1235
204	6.1	0	0	0			Pothukurru		1236
3709.9	1142.8	0	0	0					

INDIA

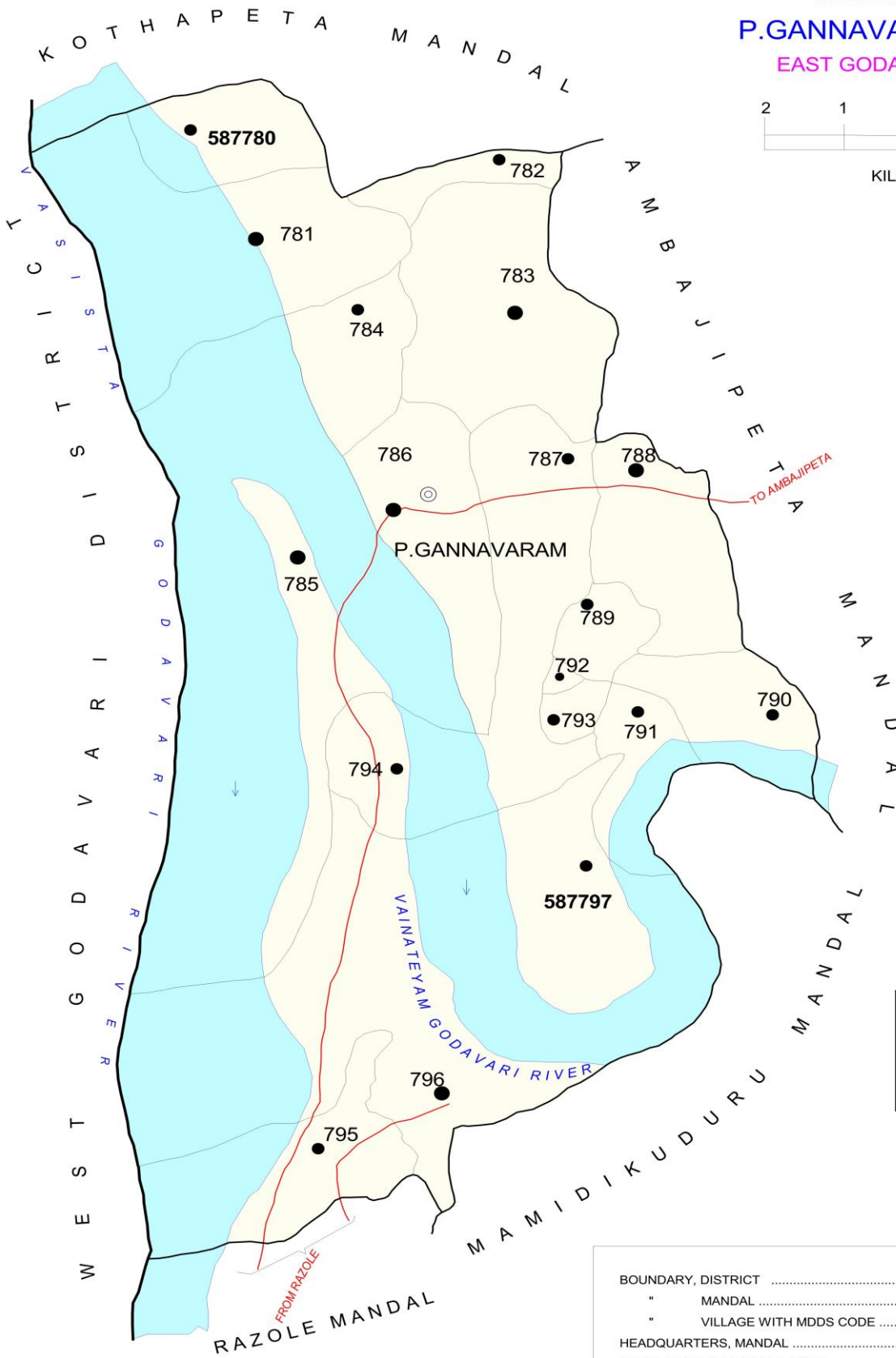
ANDHRA PRADESH

P.GANNAVARAM MANDAL

EAST GODAVARI DISTRICT



KILOMETRES



AREA : 115.20 Sq. Kms.
 POPULATION : 75306
 No. OF TOWNS : Nil
 No. OF VILLAGES : 18
 DISTANCE FROM Dist.H.Qtrs.
 TO MANDAL H.Qtrs. : 80 Kms.

BOUNDARY, DISTRICT	
" MANDAL	
" VILLAGE WITH MDDS CODE	
HEADQUARTERS, MANDAL	
POPULATION SIZE OF VILLAGES:	
500-999, 1000-4999, 5000 AND ABOVE	
IMPORTANT METALLED ROADS	
RIVER/STREAM	

**ALPHABETICAL LIST OF VILLAGES (MANDAL PARISHAD WISE)
EAST GODAVARI DISTRICT**

Sl. No.	Name of Village	2011 Census Location Code No.	2001 Census Location Code No.
1	2	3	4
Name of Mandal Parishad : P.Gannavaram			
Name of Mandal : P.Gannavaram (0051)			
1	Bellampudi	2854504934587784	2814005101879200
2	Ganti Pedapudi	2854504934587780	2814005101878800
3	Karupallipadu	2854504934587792	2814005101880000
4	Katharlanka	2854504934587791	2814005101879900
5	Kundalapalle	2854504934587782	2814005101879000
6	Lankalagannavaram	2854504934587785	2814005101879300
7	Manepalle	2854504934587796	2814005101880400
8	Mondepu Lanka	2854504934587794	2814005101880200
9	Munganda	2854504934587788	2814005101879600
10	Mungandapalem	2854504934587789	2814005101879700
11	Munjavaram	2854504934587790	2814005101879800
12	Narendrapuram	2854504934587783	2814005101879100
13	Patha Gannavaram	2854504934587786	2814005101879400
14	Pothavaram	2854504934587787	2814005101879500
15	Udumudi	2854504934587781	2814005101878900
16	Vadrevupalle	2854504934587795	2814005101880300
17	Vainateya Kothapalle	2854504934587793	2814005101880100
18	Yenugupalle	2854504934587797	2814005101880500

**Census of India 2011- Village Directory
Amenities and Land use (As on 2009)**

Name of District : East Godavari

Location Code No.: 545

Name of Mandal Parishad : P.Gannavaram

Location Code No.: 0603

Sl. No.	Name of Village	Location code no.	Total area of the village (in hectares rounded up to one decimal place)	Total population (2011 census)	Number of households (2011 census)	Number of educational amenities available (If not available within the village, the distance range code viz; a for < 5 Kms, b for 5-10 Kms and c for 10+ kms of nearest place where facility is available is given).									
						Pre-Primary school (PP)	Primary school (P)	Middle school (M)	Secondary School (S)	Senior Secondary school (SS)	Degree college of arts science & commerce (ASC)	Engineering college(EC)	Medical college (MC)	Management institute (MI)	Polytechnic (Pt)
1	2	3	4	5	6	7	8	9	10	11	12	13	14	15	16
1237	Ganti Pedapudi	587780	435	4150	1152	a	4	1	1	b	b	c	c	c	b
1238	Udumudi	587781	787	7145	1873	1	6	2	2	b	b	c	c	c	c
1239	Kundalapalle	587782	187	2436	652	a	1	1	a	c	b	c	c	c	c
1240	Narendrapuram	587783	1274	8254	2188	1	10	3	3	b	b	c	c	c	c
1241	Bellampudi	587784	338	2935	789	b	3	1	a	b	b	c	c	c	c
1242	Lankalagannavaram	587785	381	5444	1448	3	2	1	a	a	a	c	c	c	c
1243	Patha Gannavaram	587786	495	9459	2489	5	9	2	2	3	1	c	c	c	c
1244	Pothavaram	587787	687	3860	983	a	3	a	a	a	a	c	c	c	c
1245	Munganda	587788	539	5297	1419	2	5	1	1	1	1	c	b	b	c
1246	Mungandapalem	587789	231	1679	505	a	3	1	1	a	a	c	c	c	c
1247	Munjavaram	587790	248	1672	466	b	2	a	a	a	a	c	c	c	c
1248	Katharlanka	587791	39	1017	281	b	a	a	a	a	a	c	c	c	c
1249	Karupallipadu	587792	33	593	185	a	1	1	1	a	a	c	c	c	c
1250	Vainateya Kothapalle	587793	318	2063	602	b	2	a	a	b	b	c	c	c	c
1251	Mondepu Lanka	587794	246	2397	673	a	3	a	a	a	a	c	c	c	c
1252	Vadrevupalle	587795	312	2626	717	a	2	a	a	a	a	c	c	c	c
1253	Manepalle	587796	1075	11069	3069	1	11	3	3	b	b	c	c	c	c
1254	Yenugupalle	587797	381	3210	920	b	2	1	1	b	b	c	c	c	c
Total			8006	75306	20411	13	69	18	15	4	2	0	0	0	0

**Census of India 2011- Village Directory
Amenities and Land use (As on 2009)**

Name of District : East Godavari

Location Code No.: 545

Name of Mandal Parishad : P.Gannavaram

Location Code No.: 0603

Number of educational amenities available (If not available within the village, the distance range code viz; a for <5 Kms, b for 5-10 Kms and c for 10+ kms of nearest place where facility is available is given).				Number of Medical Amenities available. (If not available within the village, the distance range code viz; a for < 5 Kms, b for 5-10 Kms and c for 10+ kms of nearest place where facility is available is given).										Name of Village	Sl. No.	
Vocational training school /ITI	Non-formal training centre (NFTC)	Special school for disabled (SSD)	Others (specify)	Community health centre (CHC)	Primary health centre (PHC)	Primary health sub centre (PHS)	Maternity and child welfare centre (MCW)	T. B. clinic (TBC)	Hospital-allopathic (HA)	Hospital-alternative medicine (HO)	Dispensary (D)	Veterinary hospital (VH)	Mobile health clinic (MHC)			Family welfare centre (FWC)
17	18	19	20	21	22	23	24	25	26	27	28	29	30	31	2	1
b	c	c		b	b	1	c	c	c	c	c	b	1	c	Ganti Pedapudi	1237
b	c	c		b	b	1	c	c	c	c	b	b	1	c	Udumudi	1238
c	c	c		b	c	1	c	c	c	c	b	c	1	c	Kundalapalle	1239
b	c	c		b	b	1	c	c	c	c	a	b	1	c	Narendrapuram	1240
b	c	c		b	b	a	c	c	c	c	a	b	1	c	Bellampudi	1241
a	c	c		a	a	a	c	c	c	c	b	a	1	c	Lankalagannavaram	1242
l	c	c		l	l	2	c	c	c	c	l	l	c	c	Patha Gannavaram	1243
a	c	c		a	a	1	b	c	c	c	a	a	1	c	Pothavaram	1244
a	c	c		a	a	1	b	c	c	c	b	a	1	c	Munganda	1245
b	c	c		b	b	b	c	c	c	c	b	b	1	c	Mungandapalem	1246
b	c	c		b	b	1	c	c	c	c	b	b	1	c	Munjavaram	1247
b	c	c		b	b	b	c	c	c	c	b	b	1	c	Katharlanka	1248
b	c	c		a	a	a	c	c	c	c	b	a	1	c	Karupallipadu	1249
b	c	c		a	b	a	c	c	c	c	b	a	1	c	Vainateya Kothapalle	1250
a	c	c		a	a	1	c	c	c	c	b	a	1	c	Mondepu Lanka	1251
c	b	b		c	c	1	c	c	c	c	c	c	1	c	Vadrevupalle	1252
b	c	b		c	c	2	c	c	c	c	c	c	1	c	Manepalle	1253
b	c	c		b	b	1	c	c	c	c	c	b	1	c	Yenugupalle	1254
1	0	0	0	1	1	14	0	0	0	0	1	1	17	0		

**Census of India 2011- Village Directory
Amenities and Land use (As on 2009)**

Name of District : East Godavari

Location Code No.: 545

Name of Mandal Parishad : P.Gannavaram

Location Code No.: 0603

Sl. No.	Name of Village	Number of Non-Government Medical Amenities available.							Availability of drinking water - Yes / No								
		Charitable non Govt. hospital/Nursing home.	Medical practitioner with MBBS Degree	Medical practitioner with other degree	Medical practitioner with no degree	Traditional practitioner and faith healer	Medicine Shop	Others	Tap water (Treated/Untreated)	Well water (Covered / Uncovered well)	Hand Pump	Tube wells / Bore well	Spring	River / Canal	Tank / Pond / Lake	Others	
1	2	32	33	34	35	36	37	38	39	40	41	42	43	44	45	46	
1237	Ganti Pedapudi	0	0	0	0	0	2	0	Yes	Yes	Yes	No	No	Yes	No	No	
1238	Udumudi	0	0	4	3	1	1	0	Yes	Yes	Yes	No	No	Yes	No	No	
1239	Kundalapalle	0	0	0	4	1	1	0	Yes	Yes	Yes	No	No	Yes	No	No	
1240	Narendrapuram	0	1	3	0	2	0	0	Yes	Yes	Yes	No	No	No	No	No	
1241	Bellampudi	0	0	0	2	2	1	0	Yes	Yes	Yes	No	No	Yes	No	No	
1242	Lankalagannavaram	0	0	0	2	0	1	0	Yes	Yes	Yes	No	Yes	Yes	No	No	
1243	Patha Gannavaram	1	0	8	0	0	0	0	Yes	Yes	Yes	No	No	Yes	No	No	
1244	Pothavaram	0	0	0	4	0	0	0	Yes	Yes	Yes	No	No	No	No	No	
1245	Munganda	1	0	1	4	0	3	0	Yes	Yes	Yes	No	No	Yes	No	No	
1246	Mungandapalem	0	0	0	2	0	1	0	Yes	Yes	Yes	No	No	Yes	No	No	
1247	Munjavaram	0	0	2	0	1	0	0	Yes	Yes	Yes	No	No	No	No	No	
1248	Katharlanka	0	0	0	2	0	1	0	Yes	Yes	Yes	No	No	No	No	No	
1249	Karupallipadu	0	0	0	2	0	0	0	Yes	Yes	Yes	No	No	Yes	No	No	
1250	Vainateya Kothapalle	0	0	0	1	0	0	0	Yes	Yes	Yes	No	No	Yes	No	No	
1251	Mondepu Lanka	0	0	0	4	1	1	0	No	Yes	Yes	No	No	Yes	No	No	
1252	Vadrevupalle	0	0	0	1	0	2	0	Yes	Yes	Yes	No	No	Yes	Yes	No	
1253	Manepalle	1	1	1	6	0	5	0	Yes	Yes	Yes	No	No	Yes	No	No	
1254	Yenugupalle	0	0	0	3	0	0	0	Yes	Yes	Yes	No	No	Yes	No	No	
Total		3	2	19	40	8	19	0	17	18	18	0	1	14	1	0	

**Census of India 2011- Village Directory
Amenities and Land use (As on 2009)**

Name of District : East Godavari

Location Code No.: 545

Name of Mandal Parishad : P.Gannavaram

Location Code No.: 0603

Availability of toilet & others Yes / No				Communication and transport facilities (If amenities available code -Yes is given except for Village Pin Code ,If not available within the village , the distance range code viz; a for < 5 Kms, b for 5-10 Kms and c for 10+ kms of nearest place where facility is available is given).									Name of Village	Sl. No.
Community toilet including bath.	Community toilet excluding bath.	Rural sanitary mart or sanitary hardware outlet available near the village.	Community bio- gas or recycle of waste for productive use.	Post office(PO)	Sub post office (SPO)	Post & Telegraph office (P&TO)	Village Pin Code	Telephones (Land lines)	Public call office (PCO)	Mobile phone coverage	Internet cafes/ Common service centre (CSC)			
47	48	49	50	51	52	53	54	55	56	57	58	2	1	
No	Yes	No	No	Yes	b	b	533274	Yes	Yes	Yes	c	Ganti Pedapudi	1237	
No	Yes	No	No	Yes	Yes	b	533274	Yes	Yes	Yes	b	Udumudi	1238	
No	No	No	No	a	Yes	c	533240	Yes	Yes	Yes	c	Kundalapalle	1239	
No	Yes	No	No	Yes	Yes	b	533220	Yes	Yes	Yes	b	Narendrapuram	1240	
No	No	No	No	a	a	b	533240	Yes	Yes	Yes	b	Bellampudi	1241	
No	Yes	No	No	a	Yes	a	533240	Yes	Yes	Yes	Yes	Lankalagannavaram	1242	
No	Yes	No	No	Yes	b	Yes	533240	Yes	Yes	Yes	Yes	Patha Gannavaram	1243	
No	Yes	No	No	Yes	Yes	b	533214	Yes	Yes	Yes	a	Pothavaram	1244	
No	Yes	No	No	Yes	Yes	a	533214	Yes	Yes	Yes	Yes	Munganda	1245	
No	No	No	No	Yes	Yes	b	533214	Yes	Yes	Yes	a	Mungandapalem	1246	
No	No	No	No	a	b	b	533214	Yes	Yes	Yes	a	Munjavaram	1247	
No	No	No	No	Yes	b	b	533214	Yes	Yes	Yes	b	Katharlanka	1248	
No	No	No	No	a	Yes	a	533240	a	b	Yes	a	Karupallipadu	1249	
No	No	No	No	a	a	b	533240	Yes	Yes	Yes	b	Vainateya Kothapalle	1250	
No	No	No	No	a	Yes	a	533240	Yes	Yes	Yes	a	Mondepu Lanka	1251	
No	No	No	No	a	Yes	b	533249	Yes	Yes	Yes	b	Vadrevupalle	1252	
No	No	No	No	Yes	a	a	533249	Yes	Yes	Yes	b	Manepalle	1253	
No	No	No	No	b	Yes	b	533240	Yes	Yes	Yes	b	Yenugupalle	1254	
0	7	0	0	9	11	1		17	17	18	3			

**Census of India 2011- Village Directory
Amenities and Land use (As on 2009)**

Name of District : East Godavari

Location Code No.: 545

Name of Mandal Parishad : P.Gannavaram

Location Code No.: 0603

Sl. No.	Name of Village	Communication and transport facilities (If amenities available code -Yes is given except for Village Pin Code, If not available within the village, the distance range code viz; a for < 5 Kms, b for 5-10 Kms and c for 10+ kms of nearest place where facility is available is given).								
		Private courier facility	Bus service (Public & Private)	Railway stations	Auto/Modified Autos	Taxis and Vans	Tractors	Cycle-pulled rickshaws(Manual & Machine driven)	Carts driven by animals	Sea /River ferry service
1	2	59	60	61	62	63	64	65	66	67
1237	Ganti Pedapudi	c	Yes	c	Yes	Yes	Yes	Yes	Yes	c
1238	Udumudi	b	Yes	c	Yes	Yes	Yes	Yes	Yes	c
1239	Kundalapalle	c	Yes	c	Yes	Yes	Yes	Yes	Yes	c
1240	Narendrapuram	b	Yes	c	Yes	b	b		Yes	c
1241	Bellampudi	b	Yes	c	Yes	Yes	Yes	Yes	Yes	c
1242	Lankalagannavaram	Yes	Yes	c	Yes	Yes	b	Yes	Yes	c
1243	Patha Gannavaram	Yes	Yes	c	Yes	Yes	Yes	Yes	Yes	c
1244	Pothavaram	a	Yes	c	Yes	Yes	Yes	Yes	Yes	c
1245	Munganda	a	Yes	c	Yes	Yes	Yes	Yes	Yes	b
1246	Mungandapalem	a	Yes	c	Yes	b	Yes		Yes	c
1247	Munjavaram	a	Yes	c	Yes	b	Yes		Yes	c
1248	Katharlanka	b	b	c	Yes	b	Yes	Yes	Yes	c
1249	Karupallipadu	a	a	c	Yes	Yes	Yes	Yes	Yes	c
1250	Vainateya Kothapalle	b	Yes	c	Yes	Yes	Yes	Yes	Yes	c
1251	Mondepu Lanka	a	Yes	c	Yes	Yes	Yes	Yes	Yes	c
1252	Vadrevupalle	b	Yes	c	Yes	Yes	Yes	Yes	Yes	c
1253	Manepalle	a	Yes	c	b	Yes	Yes	Yes	Yes	c
1254	Yenugupalle	b	Yes	c	Yes	Yes	Yes	Yes	Yes	c
Total		2	16	0	17	14	16	15	18	0

**Census of India 2011- Village Directory
Amenities and Land use (As on 2009)**

Name of District : East Godavari

Location Code No.: 545

Name of Mandal Parishad : P.Gannavaram

Location Code No.: 0603

Village connected to highways,village roads, banks & credit societies (If amenities available code -Yes is given, If not available within the village , the distance range code viz; a for < 5 Kms, b for 5-10 Kms and c for 10+ kms of nearest place where facility is available is given).												Name of Village	Sl. No.
Connected to national highway(NH)	Connected to state highway(SH)	Connected to major district road (MDR)	Connected to others district road	Pucca roads	Kutchcha roads	Water bounded macadam(WBM) roads	Navigable waterway (river/canal)(NW)	Footpaths (FP)	Commercial & Co-operative Banks	ATM	Agricultural Credit Societies		
68	69	70	71	72	73	74	75	76	77	78	79	2	1
b	b	b	Yes	Yes	Yes	Yes		Yes	Yes	b	b	Ganti Pedapudi	1237
c	c	c	Yes	Yes	Yes	Yes		Yes	Yes	b	Yes	Udumudi	1238
c	c	b	Yes	Yes	Yes	b		Yes	a	c	c	Kundalapalle	1239
c	c	a	Yes	Yes	Yes	Yes		Yes	Yes	b	Yes	Narendrapuram	1240
c	c	Yes	Yes	Yes	Yes	Yes		Yes	b	b	a	Bellampudi	1241
c	c	a	Yes	Yes	Yes	Yes		Yes	a	a	a	Lankalagannavaram	1242
c	c	b	Yes	Yes	Yes	Yes		Yes	Yes	Yes	Yes	Patha Gannavaram	1243
c	c	b	Yes	Yes	Yes	Yes		Yes	a	a	a	Pothavaram	1244
c	c	b	Yes	Yes	Yes	Yes		Yes	Yes	a	Yes	Munganda	1245
c	c	a	Yes	Yes	Yes	b		Yes	b	b	b	Mungandapalem	1246
c	c	a	Yes	Yes	Yes	c		Yes	a	b	b	Munjavaram	1247
c	c	b	b	Yes	Yes	b		Yes	a	b	a	Katharlanka	1248
c	c	c	a	Yes	Yes	b		Yes	a	a	a	Karupallipadu	1249
c	c	c	Yes	Yes	Yes	b		Yes	b	b	a	Vainateya Kothapalle	1250
c	c	c	Yes	Yes	Yes	b		Yes	a	a	a	Mondepu Lanka	1251
c	c	b	Yes	Yes	Yes	b		Yes	b	b	b	Vadrevupalle	1252
c	c	c	Yes	Yes	Yes	Yes		Yes	Yes	b	Yes	Manepalle	1253
c	c	c	Yes	Yes	Yes	Yes		Yes	b	b	Yes	Yenugupalle	1254
0	0	1	16	18	18	10	0	18	6	1	6		

**Census of India 2011- Village Directory
Amenities and Land use (As on 2009)**

Name of District : East Godavari

Location Code No.: 545

Name of Mandal Parishad : P.Gannavaram

Location Code No.: 0603

Sl. No.	Name of Village	Availability of miscellaneous facilities (If amenities available code -Yes is given, If not available within the village, the distance range code viz; a for < 5 Kms, b for 5-10 Kms and c for 10+ kms of nearest place where facility is available is given).									
		Self-Help Group (SHG)	Public distribution system (PDS) shop	Mandis / Regular market	Weekly Haat	Agricultural marketing society	Integrated Child Development Scheme (Nutritional Centres)	Anganwadi Centre (Nutritional Centres)	Others (Nutritional Centres)	ASHA (Accredited Social Health Activist)	Community centre with/without TV
1	2	80	81	82	83	84	85	86	87	88	89
1237	Ganti Pedapudi	Yes	Yes	b	Yes	b	b	Yes	Yes	Yes	b
1238	Udumudi	Yes	Yes	b	Yes	c	b	Yes	Yes	Yes	b
1239	Kundalapalle	Yes	Yes	c	Yes	c	c	Yes	Yes	Yes	c
1240	Narendrapuram	Yes	Yes	b	Yes	c	b	Yes	Yes	Yes	b
1241	Bellampudi	Yes	Yes	b	Yes	a	b	Yes	Yes	Yes	b
1242	Lankalagannavaram	Yes	Yes	a	Yes	c	a	Yes	Yes	Yes	a
1243	Patha Gannavaram	Yes	Yes	Yes	Yes	c	Yes	Yes	Yes	Yes	Yes
1244	Pothavaram	Yes	Yes	a	Yes	c	a	Yes	Yes	Yes	a
1245	Munganda	Yes	Yes	a	Yes	a	a	Yes	Yes	Yes	Yes
1246	Mungandapalem	Yes	Yes	a	a	b	b	Yes	Yes	Yes	a
1247	Munjavaram	Yes	Yes	b	b	b	b	Yes	Yes	Yes	a
1248	Katharlanka	Yes	Yes	b	b	b	b	Yes	Yes	Yes	b
1249	Karupallipadu	Yes	Yes	a	a	c	a	Yes	Yes	Yes	b
1250	Vainateya Kothapalle	Yes	Yes	b	Yes	c	a	Yes	Yes	Yes	b
1251	Mondepu Lanka	Yes	Yes	a	a	c	a	Yes	Yes	Yes	a
1252	Vadrevupalle	Yes	Yes	b	Yes	b	c	Yes	Yes	Yes	b
1253	Manepalle	Yes	Yes	Yes	Yes	b	c	Yes	Yes	Yes	Yes
1254	Yenugupalle	Yes	Yes	b	Yes	c	b	Yes	Yes	Yes	Yes
Total		18	18	2	13	0	1	18	18	18	4

**Census of India 2011- Village Directory
Amenities and Land use (As on 2009)**

Name of District : East Godavari

Location Code No.: 545

Name of Mandal Parishad : P.Gannavaram

Location Code No.: 0603

Availability of miscellaneous facilities (If amenities available code -Yes is given, If not available within the village, the distance range code viz; a for < 5 Kms, b for 5-10 Kms and c for 10+ kms of nearest place where facility is available is given).								Availability of electricity (Yes/No)				Nearest Town		Name of Village	Sl. No.
Sports Field,	Sports Club / Recreation Centre	Cinema / Video Hall	Public Library	Public Reading Room	Newspaper Supply	Assembly Polling station	Birth & Death Registration Office	Power Supply for Domestic Use (ED)	Power Supply for Agricultural Use (EAG)	Power Supply for Commercial Use (EC)	Power Supply for All Uses (EA)	Name	Distance range code i.e. a for <5 Kms, b for 5-10 Kms and c for 10+ kms		
90	91	92	93	94	95	96	97	98	99	100	101	102	103	2	1
Yes	b	Yes	Yes	Yes	Yes	Yes	Yes	Yes	Yes	Yes	Yes	Amalapuram	c	Ganti Pedapudi	1237
c	c	b	Yes	Yes	Yes	Yes	Yes	Yes	Yes	Yes	Yes	Amalapuram	c	Udumudi	1238
c	c	c	Yes	Yes	Yes	Yes	Yes	Yes	Yes	Yes	Yes	Amalapuram	c	Kundalapalle	1239
Yes	c	b	Yes	Yes	Yes	Yes	Yes	Yes	Yes	Yes	Yes	Amalapuram	c	Narendrapuram	1240
c	c	b	b	Yes	Yes	Yes	Yes	Yes	Yes	Yes	Yes	Amalapuram	c	Bellampudi	1241
b	b	a	Yes	Yes	Yes	Yes	Yes	Yes	Yes	Yes	Yes	Amalapuram	c	Lankalagannavaram	1242
Yes	b	Yes	Yes	Yes	Yes	Yes	Yes	Yes	Yes	Yes	Yes	Amalapuram	c	Patha Gannavaram	1243
b	b	a	Yes	Yes	Yes	Yes	Yes	Yes	Yes	Yes	Yes	Amalapuram	b	Pothavaram	1244
Yes	b	Yes	Yes	Yes	Yes	Yes	Yes	Yes	Yes	Yes	Yes	Amalapuram	b	Munganda	1245
c	c	b	b	Yes	Yes	Yes	Yes	Yes	Yes	Yes	Yes	Amalapuram	c	Mungandapalem	1246
c	c	b	a	Yes	Yes	Yes	Yes	Yes	Yes	Yes	Yes	Amalapuram	c	Munjavaram	1247
c	c	b	b	Yes	Yes	Yes	Yes	Yes	Yes	Yes	Yes	Amalapuram	c	Katharlanka	1248
b	b	a	a	a	Yes	Yes	Yes	Yes	Yes	Yes	Yes	Amalapuram	c	Karupallipadu	1249
c	c	b	Yes	Yes	Yes	Yes	Yes	Yes	Yes	Yes	Yes	Amalapuram	c	Vainateya Kothapalle	1250
c	c	a	a	Yes	Yes	Yes	Yes	Yes	Yes	Yes	Yes	Amalapuram	c	Mondepu Lanka	1251
b	b	b	a	Yes	Yes	Yes	Yes	Yes	Yes	Yes	Yes	Amalapuram	c	Vadrevupalle	1252
Yes	b	b	Yes	Yes	Yes	Yes	Yes	Yes	Yes	Yes	Yes	Amalapuram	c	Manepalle	1253
Yes	b	b	b	Yes	Yes	Yes	Yes	Yes	Yes	Yes	Yes	Amalapuram	c	Yenugupalle	1254
6	0	3	10	17	18	18	18	18	18	18	18		0		

Census of India 2011- Village Directory
Amenities and Land use (As on 2009)

Name of District : East Godavari

Location Code No.: 545

Name of Mandal Parishad : P.Gannavaram

Location Code No.: 0603

Sl. No.	Name of Village	Land Use										
		Area under different types of land use (in hectares rounded up to one decimal place)										
1	2	104	105	106	107	108	109	110	111	112	113	114
		Forests	Area under Non-agricultural Uses	Barren and Un-cultivable land	Permanent Pastures and Other Grazing Lands	Land Under Miscellaneous Tree Crops etc.	Culturable Waste Land	Fallow lands other than current fallows	Current Fallows	Net Area Sown	Total Irrigated Land Area	Total Un-irrigated Land Area
1237	Ganti Pedapudi	0	75.7	0	0	0	0	0	0	359.3	310.8	48.5
1238	Udumudi	0	162.3	0	0	0	66.7	0	0	558	489.2	68.8
1239	Kundalapalle	0	25.1	0	0	0	0	0	0	161.9	161.9	0
1240	Narendrapuram	0	113.3	0	0	0	7.5	0	0	1153.2	1153.2	0
1241	Bellampudi	0	120.3	0	0	0	0.5	0	0	217.2	166.4	50.8
1242	Lankalagannavaram	0	16.8	0	0	0	0	0	0	364.2	202.3	161.9
1243	Patha Gannavaram	0	11.2	0	0	0	88.3	0	0	395.5	395.5	0
1244	Pothavaram	0	58.6	0	0	0	0.4	0	0	628	600.5	27.5
1245	Munganda	0	78.8	0	0	0	5.1	0	0	455.1	333.1	122
1246	Mungandapalem	0	83	0	0	0	0.8	0	0	147.2	112.3	34.9
1247	Munjavaram	0	57.9	0	0	0	34.7	0	0	155.4	155.4	0
1248	Katharlanka	0	29.9	0	0	0	0	0	0	9.1	9.1	0
1249	Karupallipadu	0	6.1	0	0	0	0.6	0	0	26.3	26.3	0
1250	Vainateya Kothapalle	0	35.4	0	0	0	0	0	0	282.6	233.9	48.7
1251	Mondepu Lanka	0	24.7	0	0	0	0	0	0	221.3	185	36.3
1252	Vadrevupalle	0	37.2	0	0	0	0.4	0	0	274.4	274.4	0
1253	Manepalle	0	251.7	0	0	0	0	0	0	823.3	823.3	0
1254	Yenugupalle	0	67.2	0	0	0	42	0	0	271.8	271.8	0
Total		0	1255.2	0	0	0	247	0	0	6503.8	5904.4	599.4

**Census of India 2011- Village Directory
Amenities and Land use (As on 2009)**

Name of District : East Godavari

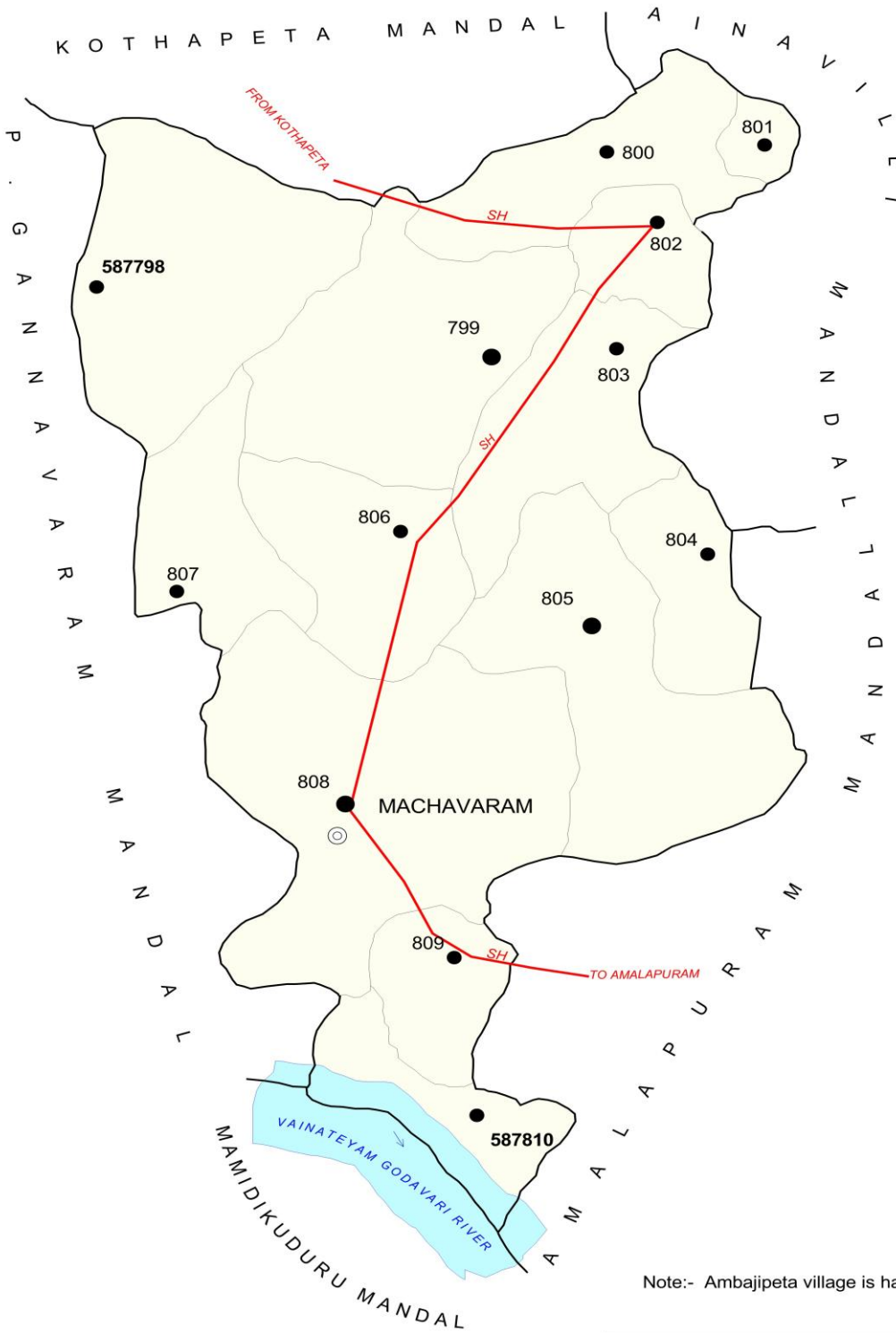
Location Code No.: 545

Name of Mandal Parishad : P.Gannavaram

Location Code No.: 0603

Land Use					Name of three most important commodities manufactured			Name of Village	Sl. No.
Area irrigated by source (in hectare).					First	Second	Third		
Canals (C)	Wells/Tube-wells(W/TW)	Tanks/Lakes(T/L)	Water Falls(WF)	Others(O)					
115	116	117	118	119	120	121	122	2	1
202.3	108.5	0	0	0	Rice	Jaggery		Ganti Pedapudi	1237
303.5	185.7	0	0	0	Rice			Udumudi	1238
121.4	40.5	0	0	0	Rice	Juice Products		Kundalapalle	1239
679.2	474	0	0	0	Rice	Jaggery		Narendrapuram	1240
89.5	76.9	0	0	0	Rice	Jaggery	Oil	Bellampudi	1241
202.3	0	0	0	0	Oil			Lankalagannavaram	1242
279	116.5	0	0	0	Rice	Jaggery		Patha Gannavaram	1243
470.5	130	0	0	0	Rice	Jaggery		Pothavaram	1244
97.2	235.9	0	0	0	Rice	Jaggery		Munganda	1245
79.4	32.9	0	0	0	Rice	Jaggery		Mungandapalem	1246
155.4	0	0	0	0	Oil			Munjavaram	1247
3.7	5.4	0	0	0	Rice			Katharlanka	1248
17.8	8.5	0	0	0	Rice	Jaggery		Karupallipadu	1249
110.9	123	0	0	0	Rice	Jaggery		Vainateya Kothapalle	1250
33.2	151.8	0	0	0	Rice	Jaggery		Mondepu Lanka	1251
142.4	131.5	0	0	0	Rice	Oil		Vadrevupalle	1252
193	630.3	0	0	0	Rice			Manepalle	1253
77.2	194.6	0	0	0	Rice			Yenugupalle	1254
3257.9	2646	0	0	0					

INDIA
 ANDHRA PRADESH
AMBAJIPETA MANDAL
 EAST GODAVARI DISTRICT



Note:- Ambajipeta village is hamlet of Machavaram village (808)

AREA : 54.02 Sq. Kms.
 POPUALTION : 63134
 No. OF TOWNS : Nil
 No. OF VILLAGES : 13
 DISTANCE FROM Dist.H.Qtrs.
 TO MANDAL H.Qtrs.: 66 Kms.

BOUNDARY, MANDAL	
" VILLAGE WITH MDDS CODE	
HEADQUARTERS, MANDAL	
POPULATION SIZE OF VILLAGES:	
1000-4999, 5000 AND ABOVE	
STATE HIGHWAY.....	
RIVER/STREAM	

**ALPHABETICAL LIST OF VILLAGES (MANDAL PARISHAD WISE)
EAST GODAVARI DISTRICT**

Sl. No.	Name of Village	2011 Census Location Code No.	2001 Census Location Code No.
1	2	3	4
Name of Mandal Parishad : Ambajipeta			
Name of Mandal : Ambajipeta (0052)			
1	Chiratapudi	2854504935587798	2814005201880600
2	Gangalakurru	2854504935587805	2814005201881300
3	Irusumanda	2854504935587803	2814005201881100
4	Isukapudi	2854504935587807	2814005201881500
5	K. Pedapudi	2854504935587806	2814005201881400
6	Machavaram	2854504935587808	2814005201881600
7	Mosalipalle	2854504935587804	2814005201881200
8	Mukkamala	2854504935587802	2814005201881000
9	Nandampudi	2854504935587809	2814005201881700
10	Pasupalle	2854504935587801	2814005201880900
11	Pulletikurru	2854504935587799	2814005201880700
12	Thondavaram	2854504935587810	2814005201881800
13	Vakkalanka	2854504935587800	2814005201880800

**Census of India 2011- Village Directory
Amenities and Land use (As on 2009)**

Name of District : East Godavari

Location Code No.: 545

Name of Mandal Parishad : Ambajipeta

Location Code No.: 0604

Sl. No.	Name of Village	Location code no.	Total area of the village (in hectares rounded up to one decimal place)	Total population (2011 census)	Number of households (2011 census)	Number of educational amenities available (If not available within the village, the distance range code viz; a for < 5 Kms, b for 5-10 Kms and c for 10+ kms of nearest place where facility is available is given).									
						Pre-Primary school (PP)	Primary school (P)	Middle school (M)	Secondary School (S)	Senior Secondary school (SS)	Degree college of arts science & commerce (ASC)	Engineering college(EC)	Medical college (MC)	Management institute (MI)	Polytechnic (Pt)
1	2	3	4	5	6	7	8	9	10	11	12	13	14	15	16
1255	Chiratapudi	587798	348	3349	936	a	4	1	1	a	b	c	c	c	c
1256	Pulletikurru	587799	828	9208	2447	2	12	3	2	2	b	c	c	c	b
1257	Vakkalanka	587800	254	2418	641	a	5	1	a	a	b	c	c	c	b
1258	Pasupalle	587801	176	2070	493	a	3	1	a	b	c	c	c	c	b
1259	Mukkamala	587802	147	2407	686	1	3	2	1	a	b	c	c	c	b
1260	Irusumanda	587803	241	2722	778	1	6	2	1	a	b	c	c	c	b
1261	Mosalipalle	587804	263	1927	580	a	2	1	a	a	b	c	c	c	b
1262	Gangalakurru	587805	704	8088	2230	a	9	2	2	a	a	b	b	b	c
1263	K. Pedapudi	587806	480	3886	1043	a	6	1	1	a	b	c	c	c	a
1264	Isukapudi	587807	419	4080	1076	b	6	1	1	b	b	c	c	c	c
1265	Machavaram	587808	952	17185	4546	8	18	9	3	2	2	b	b	b	c
1266	Nandampudi	587809	224	2430	684	a	2	a	a	a	a	b	b	b	c
1267	Thondavaram	587810	354	3364	924	b	5	1	1	b	b	c	c	c	c
Total			5390	63134	17064	12	81	25	13	4	2	0	0	0	0

**Census of India 2011- Village Directory
Amenities and Land use (As on 2009)**

Name of District : East Godavari

Location Code No.: 545

Name of Mandal Parishad : Ambajipeta

Location Code No.: 0604

Number of educational amenities available (If not available within the village, the distance range code viz; a for <5 Kms, b for 5-10 Kms and c for 10+ kms of nearest place where facility is available is given).				Number of Medical Amenities available. (If not available within the village, the distance range code viz; a for < 5 Kms, b for 5-10 Kms and c for 10+ kms of nearest place where facility is available is given).										Name of Village	Sl. No.	
Vocational training school /ITI	Non-formal training centre (NFTC)	Special school for disabled (SSD)	Others (specify)	Community health centre (CHC)	Primary health centre (PHC)	Primary health sub centre (PHS)	Maternity and child welfare centre (MCW)	T. B. clinic (TBC)	Hospital-allopathic (HA)	Hospital-alternative medicine (HO)	Dispensary (D)	Veterinary hospital (VH)	Mobile health clinic (MHC)			Family welfare centre (FWC)
17	18	19	20	21	22	23	24	25	26	27	28	29	30	31	2	1
a	b	c		b	b	1	c	c	c	c	c	b	b	c	Chiratapudi	1255
1	b	c		b	b	2	c	c	c	c	c	1	b	c	Pulletikurru	1256
a	b	c		b	b	a	c	c	c	c	c	a	b	c	Vakkalanka	1257
a	c	c		c	c	a	c	c	c	c	c	a	c	c	Pasupalle	1258
c	b	c		b	b	1	c	c	c	c	c	1	b	c	Mukkamala	1259
a	b	c		b	b	a	c	c	c	c	c	b	b	c	Irusumanda	1260
a	b	c		b	b	1	c	c	c	c	c	b	b	b	Mosalipalle	1261
a	a	c		b	a	2	b	c	c	c	c	a	a	a	Gangalakurru	1262
a	b	c		b	b	1	c	c	c	c	c	b	b	b	K. Pedapudi	1263
b	b	c		b	b	1	c	c	c	c	c	b	b	a	Isukapudi	1264
1	1	c		b	1	2	b	c	c	c	c	1	a	1	Machavaram	1265
a	a	c		b	a	1	b	c	c	c	c	a	a	b	Nandampudi	1266
b	b	c		b	b	1	c	c	c	c	c	b	b	b	Thondavaram	1267
2	1	0	0	0	1	13	0	0	0	0	0	3	0	1		

**Census of India 2011- Village Directory
Amenities and Land use (As on 2009)**

Name of District : East Godavari

Location Code No.: 545

Name of Mandal Parishad : Ambajipeta

Location Code No.: 0604

Sl. No.	Name of Village	Number of Non-Government Medical Amenities available.							Availability of drinking water - Yes / No								
		Charitable non Govt. hospital/Nursing home.	Medical practitioner with MBBS Degree	Medical practitioner with other degree	Medical practitioner with no degree	Traditional practitioner and faith healer	Medicine Shop	Others	Tap water (Treated/Untreated)	Well water (Covered / Uncovered well)	Hand Pump	Tube wells / Bore well	Spring	River / Canal	Tank / Pond / Lake	Others	
1	2	32	33	34	35	36	37	38	39	40	41	42	43	44	45	46	
1255	Chiratapudi	0	0	0	3	0	1	0	Yes	Yes	Yes	Yes	No	No	No	No	
1256	Pulletikurru	0	1	0	3	0	5	0	Yes	Yes	Yes	Yes	No	No	No	No	
1257	Vakkalanka	0	0	0	1	0	1	0	Yes	Yes	Yes	Yes	No	No	No	No	
1258	Pasupalle	0	0	0	1	0	0	0	Yes	Yes	Yes	Yes	No	No	No	No	
1259	Mukkamala	0	0	0	3	0	4	0	Yes	Yes	Yes	Yes	No	No	No	No	
1260	Irusumanda	0	0	0	2	0	0	0	Yes	Yes	Yes	Yes	No	No	No	No	
1261	Mosalipalle	0	0	0	1	0	0	0	Yes	Yes	Yes	Yes	No	No	No	No	
1262	Gangalakurru	0	0	0	3	0	3	0	Yes	Yes	Yes	Yes	No	No	No	No	
1263	K. Pedapudi	0	0	0	2	0	1	0	Yes	Yes	Yes	Yes	No	No	No	No	
1264	Isukapudi	0	0	0	2	0	1	0	Yes	Yes	Yes	Yes	No	No	No	No	
1265	Machavaram	0	1	1	5	0	8	0	Yes	Yes	Yes	Yes	No	No	No	No	
1266	Nandampudi	0	0	0	2	0	1	0	Yes	Yes	Yes	Yes	No	No	No	No	
1267	Thondavaram	0	0	0	2	0	0	0	Yes	Yes	Yes	Yes	No	No	No	No	
Total		0	2	1	30	0	25	0	13	13	13	13	0	0	0	0	

**Census of India 2011- Village Directory
Amenities and Land use (As on 2009)**

Name of District : East Godavari

Location Code No.: 545

Name of Mandal Parishad : Ambajipeta

Location Code No.: 0604

Availability of toilet & others Yes / No				Communication and transport facilities (If amenities available code -Yes is given except for Village Pin Code ,If not available within the village , the distance range code viz; a for < 5 Kms, b for 5-10 Kms and c for 10+ kms of nearest place where facility is available is given).									Name of Village	Sl. No.
Community toilet including bath.	Community toilet excluding bath.	Rural sanitary mart or sanitary hardware outlet available near the village.	Community bio- gas or recycle of waste for productive use.	Post office(PO)	Sub post office (SPO)	Post & Telegraph office (P&TO)	Village Pin Code	Telephones (Land lines)	Public call office (PCO)	Mobile phone coverage	Internet cafes/ Common service centre (CSC)			
47	48	49	50	51	52	53	54	55	56	57	58	2	1	
No	Yes	No	No	Yes	a	b	533229	Yes	Yes	Yes	a	Chiratapudi	1255	
No	Yes	No	No	Yes	Yes	b	533239	Yes	Yes	Yes	Yes	Pulletikurru	1256	
No	No	No	No	a	Yes	b	533241	Yes	Yes	Yes	a	Vakkalanka	1257	
No	No	No	No	a	Yes	c	533228	Yes	Yes	Yes	a	Pasupalle	1258	
No	No	No	No	c	Yes	b	533241	Yes	Yes	Yes	Yes	Mukkamala	1259	
No	No	No	No	b	Yes	b	533239	Yes	Yes	Yes	a	Irumanda	1260	
No	No	No	No	a	Yes	b	533239	Yes	Yes	Yes	a	Mosalipalle	1261	
No	Yes	No	No	Yes	a	a	533221	Yes	Yes	Yes	a	Gangalakurru	1262	
No	Yes	No	No	b	Yes	b	533239	Yes	Yes	Yes	a	K. Pedapudi	1263	
No	Yes	No	No	a	Yes	b	533214	Yes	Yes	Yes	b	Isukapudi	1264	
Yes	No	Yes	No	Yes	Yes	Yes	533214	Yes	Yes	Yes	Yes	Machavaram	1265	
No	No	No	No	a	a	a	533214	Yes	Yes	Yes	a	Nandampudi	1266	
No	No	No	No	c	b	b	533221	Yes	Yes	Yes	b	Thondavaram	1267	
1	5	1	0	4	9	1		13	13	13	3			

**Census of India 2011- Village Directory
Amenities and Land use (As on 2009)**

Name of District : East Godavari

Location Code No.: 545

Name of Mandal Parishad : Ambajipeta

Location Code No.: 0604

Sl. No.	Name of Village	Communication and transport facilities (If amenities available code -Yes is given except for Village Pin Code, If not available within the village, the distance range code viz; a for < 5 Kms, b for 5-10 Kms and c for 10+ kms of nearest place where facility is available is given).								
		Private courier facility	Bus service (Public & Private)	Railway stations	Auto/Modified Autos	Taxis and Vans	Tractors	Cycle-pulled rickshaws(Manual & Machine driven)	Carts driven by animals	Sea /River ferry service
1	2	59	60	61	62	63	64	65	66	67
1255	Chiratapudi	a	Yes	c	a	Yes	Yes		Yes	c
1256	Pulletikurru	a	Yes	c	Yes	Yes	Yes	Yes	Yes	c
1257	Vakkalanka	a	Yes	c	Yes	Yes	Yes		Yes	c
1258	Pasupalle	a	Yes	c	Yes	a	Yes		Yes	c
1259	Mukkamala	Yes	Yes	c	Yes	Yes	Yes		Yes	c
1260	Irusumanda	a	Yes	c	Yes	Yes	Yes		Yes	c
1261	Mosalipalle	a	a	c	Yes	a	Yes		Yes	c
1262	Gangalakurru	a	a	c	Yes	a	Yes		Yes	b
1263	K. Pedapudi	a	Yes	c	Yes	Yes	Yes		Yes	c
1264	Isukapudi	b	Yes	c	Yes	b	Yes		Yes	c
1265	Machavaram	Yes	Yes	c	Yes	Yes	Yes	Yes	Yes	b
1266	Nandampudi	a	a	c	Yes	a	Yes		Yes	b
1267	Thondavaram	b	Yes	c	Yes	b	Yes		Yes	c
Total		2	10	0	12	7	13	2	13	0

**Census of India 2011- Village Directory
Amenities and Land use (As on 2009)**

Name of District : East Godavari

Location Code No.: 545

Name of Mandal Parishad : Ambajipeta

Location Code No.: 0604

Village connected to highways,village roads, banks & credit societies (If amenities available code -Yes is given, If not available within the village , the distance range code viz; a for < 5 Kms, b for 5-10 Kms and c for 10+ kms of nearest place where facility is available is given).												Name of Village	Sl. No.
Connected to national highway(NH)	Connected to state highway(SH)	Connected to major district road (MDR)	Connected to others district road	Pucca roads	Kutchcha roads	Water bounded macadam(WBM) roads	Navigable waterway (river/canal)(NW)	Footpaths (FP)	Commercial & Co-operative Banks	ATM	Agricultural Credit Societies		
68	69	70	71	72	73	74	75	76	77	78	79	2	1
c	a	a	Yes	Yes	Yes	Yes		Yes	a	b	Yes	Chiratapudi	1255
c	Yes	Yes	Yes	Yes	Yes	Yes		Yes	Yes	a	Yes	Pulletikurru	1256
c	a	a	Yes	Yes	Yes	b		Yes	a	a	a	Vakkalanka	1257
c	b	b	Yes	Yes	Yes	b		Yes	a	a	a	Pasupalle	1258
c	b	b	Yes	Yes	Yes	b		Yes	Yes	Yes	Yes	Mukkamala	1259
c	b	b	Yes	Yes	Yes	b		Yes	a	a	Yes	Irusumanda	1260
c	b	b	b	Yes	Yes	Yes		Yes	a	a	a	Mosalipalle	1261
b	a	a	a	Yes	Yes	Yes		Yes	a	a	Yes	Gangalakurru	1262
c	Yes	Yes	Yes	Yes	Yes	Yes		Yes	a	a	a	K. Pedapudi	1263
c	a	a	Yes	Yes	Yes	Yes		Yes	b	b	b	Isukapudi	1264
c	Yes	Yes	Yes	Yes	Yes	Yes		Yes	Yes	Yes	Yes	Machavaram	1265
b	a	a	a	Yes	Yes	b		Yes	a	a	a	Nandampudi	1266
c	b	b	Yes	Yes	Yes	Yes		Yes	b	b	Yes	Thondavaram	1267
0	3	3	10	13	13	8	0	13	3	2	7		

**Census of India 2011- Village Directory
Amenities and Land use (As on 2009)**

Name of District : East Godavari

Location Code No.: 545

Name of Mandal Parishad : Ambajipeta

Location Code No.: 0604

Sl. No.	Name of Village	Availability of miscellaneous facilities (If amenities available code -Yes is given, If not available within the village, the distance range code viz; a for < 5 Kms, b for 5-10 Kms and c for 10+ kms of nearest place where facility is available is given).									
		Self-Help Group (SHG)	Public distribution system (PDS) shop	Mandis / Regular market	Weekly Haat	Agricultural marketing society	Integrated Child Development Scheme (Nutritional Centres)	Anganwadi Centre (Nutritional Centres)	Others (Nutritional Centres)	ASHA (Accredited Social Health Activist)	Community centre with/without TV
1	2	80	81	82	83	84	85	86	87	88	89
1255	Chiratapudi	Yes	Yes	a	a	b	Yes	Yes	Yes	Yes	Yes
1256	Pulletikurru	Yes	Yes	Yes	Yes	b	Yes	Yes	Yes	Yes	Yes
1257	Vakkalanka	Yes	Yes	a	a	b	Yes	Yes	Yes	b	Yes
1258	Pasupalle	Yes	Yes	a	b	c	Yes	Yes	Yes	a	Yes
1259	Mukkamala	Yes	Yes	Yes	a	b	Yes	Yes	Yes	Yes	Yes
1260	Irusumanda	Yes	Yes	a	a	b	Yes	Yes	Yes	a	Yes
1261	Mosalipalle	Yes	Yes	a	a	b	Yes	Yes	Yes	Yes	Yes
1262	Gangalakurru	Yes	Yes	a	Yes	a	Yes	Yes	Yes	Yes	Yes
1263	K. Pedapudi	Yes	Yes	a	Yes	b	Yes	Yes	Yes	Yes	Yes
1264	Isukapudi	Yes	Yes	b	Yes	b	Yes	Yes	Yes	Yes	Yes
1265	Machavaram	Yes	Yes	Yes	Yes	Yes	Yes	Yes	Yes	Yes	Yes
1266	Nandampudi	Yes	Yes	a	a	a	Yes	Yes	Yes	Yes	Yes
1267	Thondavaram	Yes	Yes	b	b	b	Yes	Yes	Yes	Yes	Yes
Total		13	13	3	5	1	13	13	13	10	13

**Census of India 2011- Village Directory
Amenities and Land use (As on 2009)**

Name of District : East Godavari

Location Code No.: 545

Name of Mandal Parishad : Ambajipeta

Location Code No.: 0604

Availability of miscellaneous facilities (If amenities available code -Yes is given, If not available within the village, the distance range code viz; a for < 5 Kms, b for 5-10 Kms and c for 10+ kms of nearest place where facility is available is given).								Availability of electricity (Yes/No)				Nearest Town		Name of Village	Sl. No.
Sports Field,	Sports Club / Recreation Centre	Cinema / Video Hall	Public Library	Public Reading Room	Newspaper Supply	Assembly Polling station	Birth & Death Registration Office	Power Supply for Domestic Use (ED)	Power Supply for Agricultural Use (EAG)	Power Supply for Commercial Use (EC)	Power Supply for All Uses (EA)	Name	Distance range code i.e. a for <5 Kms, b for 5-10 Kms and c for 10+ kms		
90	91	92	93	94	95	96	97	98	99	100	101	102	103	2	1
a	b	Yes	b	Yes	Yes	Yes	Yes	Yes	Yes	Yes	Yes	Amalapuram	c	Chiratapudi	1255
Yes	b	Yes	b	Yes	Yes	Yes	Yes	Yes	Yes	Yes	Yes	Amalapuram	c	Pulletikurru	1256
b	b	a	b	Yes	Yes	Yes	Yes	Yes	Yes	Yes	Yes	Amalapuram	c	Vakkalanka	1257
a	c	a	c	Yes	Yes	Yes	Yes	Yes	Yes	Yes	Yes	Amalapuram	c	Pasupalle	1258
Yes	b	Yes	b	Yes	Yes	Yes	Yes	Yes	Yes	Yes	Yes	Amalapuram	c	Mukkamala	1259
b	b	a	b	Yes	Yes	Yes	Yes	Yes	Yes	Yes	Yes	Amalapuram	c	Irusumanda	1260
b	b	a	b	Yes	Yes	Yes	Yes	Yes	Yes	Yes	Yes	Amalapuram	c	Mosalipalle	1261
Yes	a	a	a	Yes	Yes	Yes	Yes	Yes	Yes	Yes	Yes	Amalapuram	b	Gangalakurru	1262
b	b	a	b	Yes	Yes	Yes	Yes	Yes	Yes	Yes	Yes	Amalapuram	c	K. Pedapudi	1263
Yes	b	b	b	Yes	Yes	Yes	Yes	Yes	Yes	Yes	Yes	Amalapuram	c	Isukapudi	1264
Yes	c	Yes	Yes	Yes	Yes	Yes	Yes	Yes	Yes	Yes	Yes	Amalapuram	b	Machavaram	1265
a	a	a	a	Yes	Yes	Yes	Yes	Yes	Yes	Yes	Yes	Amalapuram	b	Nandampudi	1266
Yes	b	b	b	Yes	Yes	Yes	Yes	Yes	Yes	Yes	Yes	Amalapuram	c	Thondavaram	1267
6	0	4	1	13	13	13	13	13	13	13	13		0		

Census of India 2011- Village Directory
Amenities and Land use (As on 2009)

Name of District : East Godavari

Location Code No.: 545

Name of Mandal Parishad : Ambajipeta

Location Code No.: 0604

Sl. No.	Name of Village	Land Use										
		Area under different types of land use (in hectares rounded up to one decimal place)										
		Forests	Area under Non-agricultural Uses	Barren and Un-cultivable land	Permanent Pastures and Other Grazing Lands	Land Under Miscellaneous Tree Crops etc.	Culturable Waste Land	Fallow lands other than current fallows	Current Fallows	Net Area Sown	Total Irrigated Land Area	Total Un-irrigated Land Area
1	2	104	105	106	107	108	109	110	111	112	113	114
1255	Chiratapudi	0	33.8	0	0	0	0	0	0	314.2	257.1	57.1
1256	Pulletikurru	0	86.3	0	0	0	0	4.9	0	736.8	736.8	4.9
1257	Vakkalanka	0	44.7	0	0	0	0	1.6	0	207.7	192.7	16.6
1258	Pasupalle	0	24.6	0	0	0	0	0	0	151.4	151.4	0
1259	Mukkamala	0	39.3	0	0	0	0	0.8	0	106.9	52.6	55.1
1260	Irusumanda	0	27.2	0	0	0	0	0	0	213.8	194.1	19.6
1261	Mosalipalle	0	37.5	0	0	0	0	0	0	225.5	164	61.5
1262	Gangalakurru	0	80.1	0	0	0	0	0.8	0	623.1	474.9	149
1263	K. Pedapudi	182.6	32	0	0	0	2.7	5.2	0	257.5	257.5	5.2
1264	Isukapudi	0	49.8	0	0	0	0	0	0	369.2	277.1	92.1
1265	Machavaram	0	167.4	0	0	0	0	1.2	0	783.4	455.5	329.2
1266	Nandampudi	0	29.7	0	0	0	0	0	0	194.3	102.8	91.5
1267	Thondavaram	0	56.8	0	0	0	0	4	0	293.1	182.6	114.6
Total		182.6	709.2	0	0	0	2.7	18.5	0	4476.9	3499.1	996.4

**Census of India 2011- Village Directory
Amenities and Land use (As on 2009)**

Name of District : East Godavari

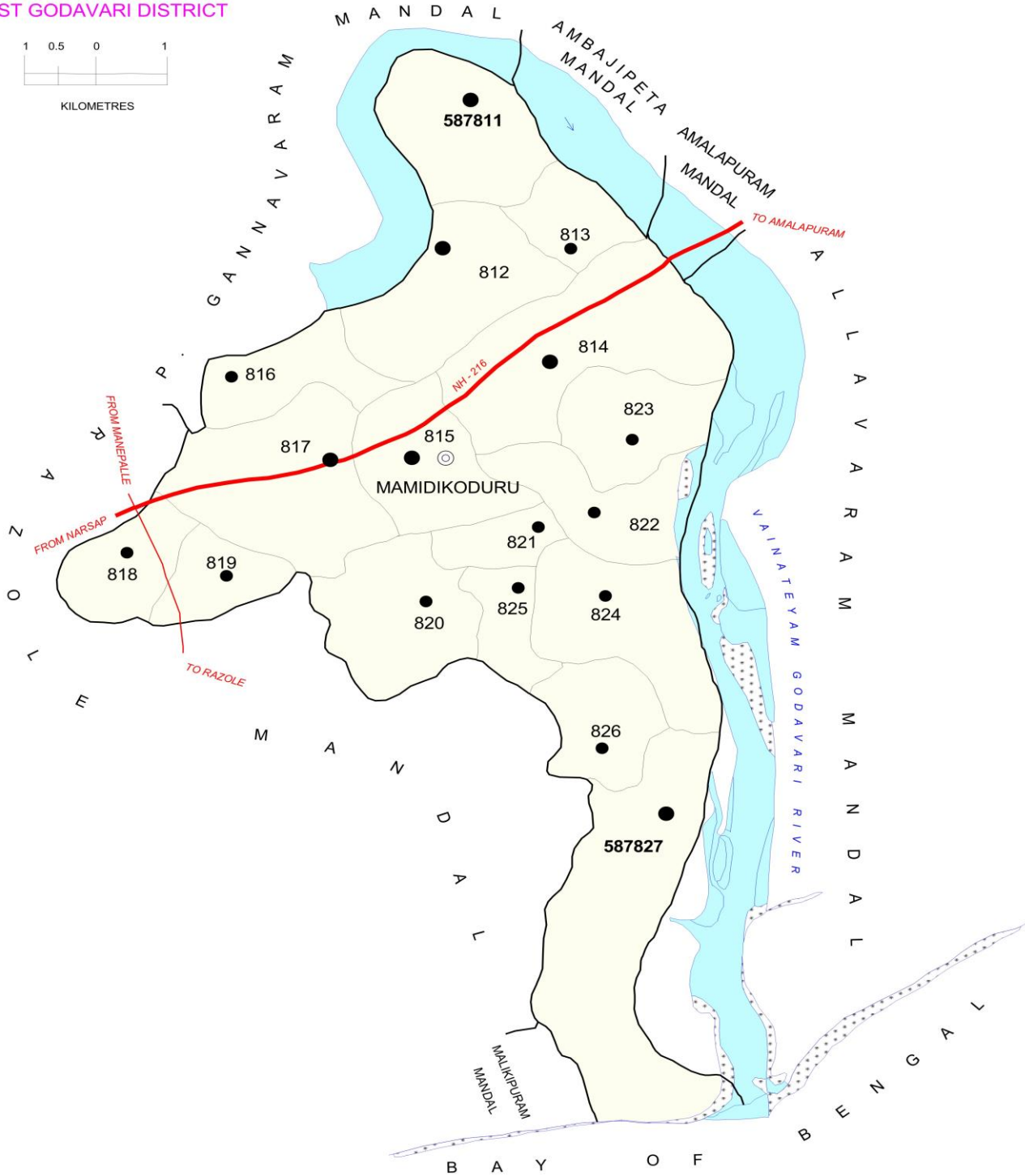
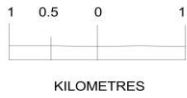
Location Code No.: 545

Name of Mandal Parishad : Ambajipeta

Location Code No.: 0604

Land Use					Name of three most important commodities manufactured			Name of Village	Sl. No.
Area irrigated by source (in hectare).					First	Second	Third		
Canals (C)	Wells/Tube-wells(W/TW)	Tanks/Lakes(T/L)	Water Falls(WF)	Others(O)					
115	116	117	118	119	120	121	122	2	1
155.9	101.2	0	0	0	Rice			Chiratapudi	1255
257.1	479.7	0	0	0				Pulletikurru	1256
133.6	59.1	0	0	0	Rice			Vakkalanka	1257
114.2	37.2	0	0	0				Pasupalle	1258
40.8	11.7	0	0	0				Mukkamala	1259
113.2	81	0	0	0				Irusumanda	1260
79	85	0	0	0				Mosalipalle	1261
90.3	384.6	0	0	0				Gangalakurru	1262
172.1	85.4	0	0	0				K. Pedapudi	1263
176.9	100.2	0	0	0	Coir			Isukapudi	1264
58.7	396.8	0	0	0	Rice	Coir Products	Bricks	Machavaram	1265
102.8	0	0	0	0				Nandampudi	1266
182.6	0	0	0	0				Thondavaram	1267
1677.2	1821.9	0	0	0					

INDIA
 ANDHRA PRADESH
MAMIDIKUDURU MANDAL
 EAST GODAVARI DISTRICT



BOUNDARY, MANDAL	
" VILLAGE WITH MDDS CODE	
HEADQUARTERS, MANDAL	
POPULATION SIZE OF VILLAGES: 1000-4999, 5000 AND ABOVE	
NATIONAL HIGHWAY	
IMPORTANT METALLED ROADS	
RIVER/STREAM	

AREA : 100.64 Sq. Kms.
 POPULATION : 70639
 No. OF TOWNS : Nil
 No. OF VILLAGES : 17
 DISTANCE FROM Dist.H.Qtrs.
 TO MANDAL H.Qtrs.: 105 Kms.

**ALPHABETICAL LIST OF VILLAGES (MANDAL PARISHAD WISE)
EAST GODAVARI DISTRICT**

Sl. No.	Name of Village	2011 Census Location Code No.	2001 Census Location Code No.
1	2	3	4
Name of Mandal Parishad : Mamidikuduru			
Name of Mandal : Mamidikuduru (0053)			
1	Adurru	2854504936587824	2814005301883200
2	Appanapalle	2854504936587812	2814005301882000
3	Botlakurru Doddavaram	2854504936587813	2814005301882100
4	Edarada	2854504936587820	2814005301882800
5	Geddada	2854504936587819	2814005301882700
6	Gogannamattam	2854504936587827	2814005301883500
7	Komarada	2854504936587825	2814005301883300
8	Lutukurru	2854504936587822	2814005301883000
9	Magatapalle	2854504936587826	2814005301883400
10	Makanapalem	2854504936587821	2814005301882900
11	Mamidikuduru	2854504936587815	2814005301882300
12	Mogalikuduru	2854504936587818	2814005301882600
13	Nagaram	2854504936587817	2814005301882500
14	Pasarlupudi	2854504936587814	2814005301882200
15	Pasarlupudilanka	2854504936587823	2814005301883100
16	Pedapatnam	2854504936587811	2814005301881900
17	Pedapatnam	2854504936587816	2814005301882400

**Census of India 2011- Village Directory
Amenities and Land use (As on 2009)**

Name of District : East Godavari

Location Code No.: 545

Name of Mandal Parishad : Mamidikuduru

Location Code No.: 0605

Sl. No.	Name of Village	Location code no.	Total area of the village (in hectares rounded up to one decimal place)	Total population (2011 census)	Number of households (2011 census)	Number of educational amenities available (If not available within the village, the distance range code viz; a for < 5 Kms, b for 5-10 Kms and c for 10+ kms of nearest place where facility is available is given).									
						Pre-Primary school (PP)	Primary school (P)	Middle school (M)	Secondary School (S)	Senior Secondary school (SS)	Degree college of arts science & commerce (ASC)	Engineering college(EC)	Medical college (MC)	Management institute (MI)	Polytechnic (Pt)
1	2	3	4	5	6	7	8	9	10	11	12	13	14	15	16
1268	Pedapatnam	587811	588	5805	1601	b	5	1	1	b	b	c	c	c	c
1269	Appanapalle	587812	662	5265	1470	b	3	1	1	b	b	c	c	c	c
1270	Botlakurru Doddavaram	587813	195	2303	706	b	2	a	a	b	b	c	c	c	c
1271	Pasarlapudi	587814	784	7363	2036	a	6	1	1	a	a	c	c	c	c
1272	Mamidikuduru	587815	414	5295	1443	3	8	3	3	3	1	c	c	c	c
1273	Pedapatnam	587816	306	4058	1100	a	4	1	1	a	a	c	c	c	c
1274	Nagaram	587817	681	6250	1681	4	13	7	2	2	2	c	c	c	c
1275	Mogalikuduru	587818	288	4637	1324	1	3	2	2	a	a	c	c	c	c
1276	Geddada	587819	219	1893	484	a	2	1	a	a	a	c	c	c	c
1277	Edarada	587820	479	3078	889	a	4	1	1	b	b	c	c	c	c
1278	Makanapalem	587821	144	1436	382	b	2	1	a	b	b	c	c	c	c
1279	Lutukurru	587822	498	3241	889	b	3	1	1	b	b	c	c	c	c
1280	Pasarlapudilanka	587823	410	3752	1036	b	4	1	1	b	b	c	c	c	c
1281	Adurru	587824	561	4145	1024	b	4	1	1	b	b	c	c	c	c
1282	Komarada	587825	157	1374	357	a	2	a	a	b	b	c	c	c	c
1283	Magatapalle	587826	297	4013	1150	2	3	2	1	b	b	c	c	c	c
1284	Gogannamattam	587827	1016	6731	1662	a	6	2	2	b	b	c	c	c	c
Total			7699	70639	19234	10	74	26	18	5	3	0	0	0	0

**Census of India 2011- Village Directory
Amenities and Land use (As on 2009)**

Name of District : East Godavari

Location Code No.: 545

Name of Mandal Parishad : Mamidikuduru

Location Code No.: 0605

Number of educational amenities available (If not available within the village, the distance range code viz; a for <5 Kms, b for 5-10 Kms and c for 10+ kms of nearest place where facility is available is given).				Number of Medical Amenities available. (If not available within the village, the distance range code viz; a for < 5 Kms, b for 5-10 Kms and c for 10+ kms of nearest place where facility is available is given).										Name of Village	Sl. No.	
Vocational training school /ITI	Non-formal training centre (NFTC)	Special school for disabled (SSD)	Others (specify)	Community health centre (CHC)	Primary health centre (PHC)	Primary health sub centre (PHS)	Maternity and child welfare centre (MCW)	T. B. clinic (TBC)	Hospital-allopathic (HA)	Hospital-alternative medicine (HO)	Dispensary (D)	Veterinary hospital (VH)	Mobile health clinic (MHC)			Family welfare centre (FWC)
17	18	19	20	21	22	23	24	25	26	27	28	29	30	31	2	1
c	b	c		b	b	1	c	c	c	c	c	b	1	c	Pedapatnam	1268
c	b	c		b	b	1	c	c	c	c	c	b	1	c	Appanapalle	1269
c	b	c		b	b	b	c	c	c	c	c	b	1	c	Botlakurru Doddavaram	1270
c	a	c		b	a	1	c	c	c	c	c	a	1	c	Pasarlapudi	1271
c	1	b		b	a	1	c	c	c	c	c	1	1	c	Mamidikuduru	1272
c	b	b		b	b	1	c	c	c	c	c	b	1	c	Pedapatnam	1273
c	a	b		b	1	1	c	c	c	c	c	a	c	c	Nagaram	1274
c	b	b		b	b	1	c	c	c	c	c	b	1	c	Mogalikuduru	1275
c	b	b		b	b	b	c	c	c	c	c	b	1	c	Geddada	1276
c	b	b		c	b	1	c	c	c	c	c	b	1	c	Edarada	1277
c	b	c		c	b	b	c	c	c	c	c	b	1	c	Makanapalem	1278
c	b	c		c	b	1	c	c	c	c	c	b	1	c	Lutukurru	1279
c	b	c		c	b	a	c	c	c	c	c	b	1	c	Pasarlapudilanka	1280
c	b	c		c	b	1	c	c	c	c	c	b	1	c	Adurru	1281
c	b	c		c	b	b	c	c	c	c	c	b	1	c	Komarada	1282
c	b	c		c	b	1	c	c	c	c	c	b	1	c	Magatapalle	1283
c	b	c		b	b	1	c	c	c	c	c	b	1	c	Gogannamattam	1284
0	1	0	0	0	1	12	0	0	0	0	0	1	16	0		

**Census of India 2011- Village Directory
Amenities and Land use (As on 2009)**

Name of District : East Godavari

Location Code No.: 545

Name of Mandal Parishad : Mamidikuduru

Location Code No.: 0605

Sl. No.	Name of Village	Number of Non-Government Medical Amenities available.							Availability of drinking water - Yes / No								
		Charitable non Govt. hospital/Nursing home.	Medical practitioner with MBBS Degree	Medical practitioner with other degree	Medical practitioner with no degree	Traditional practitioner and faith healer	Medicine Shop	Others	Tap water (Treated/Untreated)	Well water (Covered / Uncovered well)	Hand Pump	Tube wells / Bore well	Spring	River / Canal	Tank / Pond / Lake	Others	
1	2	32	33	34	35	36	37	38	39	40	41	42	43	44	45	46	
1268	Pedapatnam	0	0	0	4	0	1	0	Yes	Yes	Yes	No	No	No	No	No	
1269	Appanapalle	0	0	0	2	0	2	0	Yes	Yes	Yes	No	No	No	No	No	
1270	Botlakurru Doddavaram	0	0	0	2	0	2	0	Yes	Yes	Yes	No	No	No	No	No	
1271	Pasarlupudi	0	0	0	4	0	2	0	Yes	Yes	Yes	No	No	No	No	No	
1272	Mamidikuduru	0	2	0	5	0	4	0	Yes	Yes	Yes	No	No	No	No	No	
1273	Pedapatnam	0	0	0	2	0	1	0	Yes	Yes	Yes	No	No	No	No	No	
1274	Nagaram	0	0	0	5	0	2	0	Yes	Yes	Yes	No	No	Yes	Yes	No	
1275	Mogalikuduru	0	1	0	3	0	3	0	Yes	Yes	Yes	No	No	No	No	No	
1276	Geddada	0	0	0	1	0	0	0	Yes	Yes	Yes	No	No	No	No	No	
1277	Edarada	0	0	0	3	0	0	0	Yes	Yes	Yes	No	No	No	No	No	
1278	Makanapalem	0	0	0	2	0	0	0	Yes	Yes	Yes	No	No	No	No	No	
1279	Lutukurru	0	0	0	2	0	2	0	Yes	Yes	Yes	No	No	No	No	No	
1280	Pasarlupudilanka	0	0	0	3	0	1	0	Yes	Yes	Yes	No	No	No	Yes	No	
1281	Adurru	0	1	0	3	0	2	0	Yes	Yes	Yes	No	No	No	No	No	
1282	Komarada	0	0	0	2	0	1	0	Yes	Yes	Yes	No	No	No	No	No	
1283	Magatapalle	0	0	0	2	0	2	0	Yes	Yes	Yes	No	No	No	No	No	
1284	Gogannamattam	0	0	0	4	0	2	0	Yes	Yes	Yes	No	No	No	No	No	
Total		0	4	0	49	0	27	0	17	17	17	0	0	1	2	0	

**Census of India 2011- Village Directory
Amenities and Land use (As on 2009)**

Name of District : East Godavari

Location Code No.: 545

Name of Mandal Parishad : Mamidikuduru

Location Code No.: 0605

Availability of toilet & others Yes / No				Communication and transport facilities (If amenities available code -Yes is given except for Village Pin Code ,If not available within the village , the distance range code viz; a for < 5 Kms, b for 5-10 Kms and c for 10+ kms of nearest place where facility is available is given).									Name of Village	Sl. No.
Community toilet including bath.	Community toilet excluding bath.	Rural sanitary mart or sanitary hardware outlet available near the village.	Community bio- gas or recycle of waste for productive use.	Post office(PO)	Sub post office (SPO)	Post & Telegraph office (P&TO)	Village Pin Code	Telephones (Land lines)	Public call office (PCO)	Mobile phone coverage	Internet cafes/ Common service centre (CSC)			
47	48	49	50	51	52	53	54	55	56	57	58	2	1	
No	Yes	No	No	Yes	b	b	533247	Yes	Yes	Yes	b	Pedapatnam	1268	
No	Yes	No	No	Yes	b	b	533216	Yes	Yes	Yes	b	Appanapalle	1269	
No	No	No	No	Yes	b	b	533247	Yes	Yes	Yes	b	Botlakurru Doddavaram	1270	
No	Yes	No	No	Yes	a	a	533247	Yes	Yes	Yes	Yes	Pasarlapudi	1271	
No	Yes	No	No	Yes	a	a	533247	Yes	Yes	Yes	Yes	Mamidikuduru	1272	
No	Yes	No	No	Yes	a	a	533249	Yes	Yes	Yes	b	Pedapatnam	1273	
No	Yes	No	No	Yes	Yes	Yes	533247	Yes	Yes	Yes	Yes	Nagaram	1274	
No	Yes	No	No	Yes	a	a	533249	Yes	Yes	Yes	Yes	Mogalikuduru	1275	
No	No	No	No	a	a	a	533247	Yes	Yes	Yes	a	Geddada	1276	
No	No	No	No	Yes	b	b	533247	Yes	Yes	Yes	b	Edarada	1277	
No	No	No	No	a	b	b	533247	Yes	Yes	Yes	b	Makanapalem	1278	
No	Yes	No	No	Yes	b	b	533247	Yes	Yes	Yes	b	Lutukurru	1279	
No	Yes	No	No	Yes	b	b	533247	Yes	Yes	Yes	b	Pasarlapudilanka	1280	
No	Yes	No	No	Yes	b	b	533247	Yes	Yes	Yes	b	Adurru	1281	
No	No	No	No	a	b	b	533247	Yes	Yes	Yes	b	Komarada	1282	
No	Yes	No	No	Yes	a	a	533240	Yes	Yes	Yes	b	Magatapalle	1283	
No	No	No	No	Yes	a	c	533248	Yes	Yes	Yes	b	Gogannamattam	1284	
0	11	0	0	14	1	1		17	17	17	4			

**Census of India 2011- Village Directory
Amenities and Land use (As on 2009)**

Name of District : East Godavari

Location Code No.: 545

Name of Mandal Parishad : Mamidikuduru

Location Code No.: 0605

Sl. No.	Name of Village	Communication and transport facilities (If amenities available code -Yes is given except for Village Pin Code, If not available within the village, the distance range code viz; a for < 5 Kms, b for 5-10 Kms and c for 10+ kms of nearest place where facility is available is given).								
		Private courier facility	Bus service (Public & Private)	Railway stations	Auto/Modified Autos	Taxis and Vans	Tractors	Cycle-pulled rickshaws(Manual & Machine driven)	Carts driven by animals	Sea /River ferry service
1	2	59	60	61	62	63	64	65	66	67
1268	Pedapatnam	b	Yes	c	Yes	Yes	Yes	Yes	Yes	c
1269	Appanapalle	b	Yes	c	Yes	Yes	Yes	Yes	Yes	c
1270	Botlakurru Doddavaram	b	Yes	c	Yes	Yes	Yes	Yes	Yes	c
1271	Pasarlapudi	b	Yes	c	Yes	Yes	Yes	Yes	Yes	c
1272	Mamidikuduru	Yes	Yes	c	Yes	Yes	Yes	Yes	Yes	c
1273	Pedapatnam	b	Yes	c	Yes	Yes	Yes	Yes	Yes	c
1274	Nagaram	Yes	Yes	c	Yes	Yes	Yes	Yes	Yes	c
1275	Mogalikuduru	b	Yes	c	Yes	Yes	Yes	Yes	Yes	c
1276	Geddada	a	Yes	c	Yes	Yes	Yes	Yes	Yes	c
1277	Edarada	b	Yes	c	Yes	Yes	Yes	Yes	Yes	c
1278	Makanapalem	b	Yes	c	Yes	Yes	Yes	Yes	Yes	c
1279	Lutukurru	b	Yes	c	Yes	Yes	Yes	Yes	Yes	c
1280	Pasarlapudilanka	b	Yes	c	Yes	Yes	Yes	Yes	Yes	c
1281	Adurru	b	Yes	c	Yes	Yes	Yes	Yes	Yes	c
1282	Komarada	b	Yes	c	Yes	Yes	Yes	Yes	Yes	c
1283	Magatapalle	b	Yes	c	Yes	Yes	Yes	Yes	Yes	c
1284	Gogannamattam	c	Yes	c	Yes	Yes	Yes	Yes	Yes	c
Total		2	17	0	17	17	17	17	17	0

**Census of India 2011- Village Directory
Amenities and Land use (As on 2009)**

Name of District : East Godavari

Location Code No.: 545

Name of Mandal Parishad : Mamidikuduru

Location Code No.: 0605

Village connected to highways,village roads, banks & credit societies (If amenities available code -Yes is given, If not available within the village , the distance range code viz; a for < 5 Kms, b for 5-10 Kms and c for 10+ kms of nearest place where facility is available is given).												Name of Village	Sl. No.
Connected to national highway(NH)	Connected to state highway(SH)	Connected to major district road (MDR)	Connected to others district road	Pucca roads	Kutchcha roads	Water bounded macadam(WBM) roads	Navigable waterway (river/canal)(NW)	Footpaths (FP)	Commercial & Co-operative Banks	ATM	Agricultural Credit Societies		
68	69	70	71	72	73	74	75	76	77	78	79	2	1
b	c	b	Yes	Yes	Yes	Yes		Yes	b	b	Yes	Pedapatnam	1268
a	c	c	Yes	Yes	Yes	Yes		Yes	Yes	b	Yes	Appanapalle	1269
b	c	b	Yes	Yes	Yes	Yes		Yes	b	b	a	Botlakurru Doddavaram	1270
b	c	b	Yes	Yes	Yes	Yes		Yes	Yes	b	Yes	Pasarlapudi	1271
b	c	Yes	Yes	Yes	Yes	Yes		Yes	Yes	a	Yes	Mamidikuduru	1272
b	c	a	Yes	Yes	Yes	Yes		Yes	a	b	Yes	Pedapatnam	1273
a	c	b	Yes	Yes	Yes	Yes		Yes	Yes	a	a	Nagaram	1274
a	c	a	Yes	Yes	Yes	Yes		Yes	Yes	a	Yes	Mogalikuduru	1275
a	b	Yes	Yes	Yes	Yes	c		Yes	a	a	a	Geddada	1276
b	c	b	Yes	Yes	Yes	Yes		Yes	b	b	Yes	Edarada	1277
b	c	b	Yes	Yes	Yes	c		Yes	b	b	a	Makanapalem	1278
b	c	c	Yes	Yes	Yes	Yes		Yes	b	b	Yes	Lutukurru	1279
a	c	b	Yes	Yes	Yes	Yes		Yes	b	b	Yes	Pasarlapudilanka	1280
b	c	c	Yes	Yes	Yes	Yes		Yes	b	b	Yes	Adurru	1281
b	c	c	Yes	Yes	Yes	b		Yes	b	b	a	Komarada	1282
b	c	c	Yes	Yes	Yes	Yes		Yes	b	b	Yes	Magatapalle	1283
b	c	c	Yes	Yes	Yes	Yes		Yes	b	c	Yes	Gogannamattam	1284
0	0	2	17	17	17	14	0	17	5	0	12		

**Census of India 2011- Village Directory
Amenities and Land use (As on 2009)**

Name of District : East Godavari

Location Code No.: 545

Name of Mandal Parishad : Mamidikuduru

Location Code No.: 0605

Sl. No.	Name of Village	Availability of miscellaneous facilities (If amenities available code -Yes is given, If not available within the village, the distance range code viz; a for < 5 Kms, b for 5-10 Kms and c for 10+ kms of nearest place where facility is available is given).									
		Self-Help Group (SHG)	Public distribution system (PDS) shop	Mandis / Regular market	Weekly Haat	Agricultural marketing society	Integrated Child Development Scheme (Nutritional Centres)	Anganwadi Centre (Nutritional Centres)	Others (Nutritional Centres)	ASHA (Accredited Social Health Activist)	Community centre with/without TV
1	2	80	81	82	83	84	85	86	87	88	89
1268	Pedapatnam	Yes	Yes	Yes	Yes	b	Yes	Yes	Yes	Yes	Yes
1269	Appanapalle	Yes	Yes	Yes	Yes	b	Yes	Yes	Yes	Yes	Yes
1270	Botlakurru Doddavaram	Yes	Yes	Yes	Yes	b	Yes	Yes	Yes	Yes	b
1271	Pasarlapudi	Yes	Yes	Yes	Yes	a	Yes	Yes	Yes	Yes	Yes
1272	Mamidikuduru	Yes	Yes	Yes	Yes	a	Yes	Yes	Yes	Yes	Yes
1273	Pedapatnam	Yes	Yes	Yes	Yes	a	Yes	Yes	Yes	Yes	a
1274	Nagaram	Yes	Yes	Yes	Yes	Yes	Yes	Yes	Yes	Yes	Yes
1275	Mogalikuduru	Yes	Yes	Yes	Yes	a	Yes	Yes	Yes	Yes	Yes
1276	Geddada	Yes	Yes	a	Yes	a	Yes	Yes	Yes	Yes	b
1277	Edarada	Yes	Yes	Yes	Yes	b	Yes	Yes	Yes	Yes	Yes
1278	Makanapalem	Yes	Yes	a	Yes	b	Yes	Yes	Yes	Yes	a
1279	Lutukurru	Yes	Yes	Yes	Yes	b	Yes	Yes	Yes	Yes	Yes
1280	Pasarlapudilanka	Yes	Yes	Yes	Yes	b	Yes	Yes	Yes	Yes	b
1281	Adurru	Yes	Yes	Yes	Yes	b	Yes	Yes	Yes	Yes	Yes
1282	Komarada	Yes	Yes	Yes	Yes	b	Yes	Yes	Yes	Yes	b
1283	Magatapalle	Yes	Yes	Yes	Yes	b	Yes	Yes	Yes	Yes	Yes
1284	Gogannamattam	Yes	Yes	Yes	Yes	c	Yes	Yes	Yes	Yes	Yes
Total		17	17	15	17	1	17	17	17	17	11

**Census of India 2011- Village Directory
Amenities and Land use (As on 2009)**

Name of District : East Godavari

Location Code No.: 545

Name of Mandal Parishad : Mamidikuduru

Location Code No.: 0605

Availability of miscellaneous facilities (If amenities available code -Yes is given, If not available within the village, the distance range code viz; a for < 5 Kms, b for 5-10 Kms and c for 10+ kms of nearest place where facility is available is given).								Availability of electricity (Yes/No)				Nearest Town		Name of Village	Sl. No.
Sports Field,	Sports Club / Recreation Centre	Cinema / Video Hall	Public Library	Public Reading Room	Newspaper Supply	Assembly Polling station	Birth & Death Registration Office	Power Supply for Domestic Use (ED)	Power Supply for Agricultural Use (EAG)	Power Supply for Commercial Use (EC)	Power Supply for All Uses (EA)	Name	Distance range code i.e. a for <5 Kms, b for 5-10 Kms and c for 10+ kms		
90	91	92	93	94	95	96	97	98	99	100	101	102	103	2	1
Yes	c	b	b	Yes	Yes	Yes	Yes	Yes	Yes	Yes	Yes	Amalapuram	b	Pedapatnam	1268
Yes	c	b	b	Yes	Yes	Yes	Yes	Yes	Yes	Yes	Yes	Amalapuram	b	Appanapalle	1269
b	c	b	b	Yes	Yes	Yes	Yes	Yes	Yes	Yes	Yes	Amalapuram	c	Botlakurru Doddavaram	1270
a	c	Yes	a	Yes	Yes	Yes	Yes	Yes	Yes	Yes	Yes	Amalapuram	c	Pasarlupudi	1271
Yes	c	Yes	Yes	Yes	Yes	Yes	Yes	Yes	Yes	Yes	Yes	Amalapuram	b	Mamidikuduru	1272
b	c	b	b	Yes	Yes	Yes	Yes	Yes	Yes	Yes	Yes	Amalapuram	b	Pedapatnam	1273
Yes	c	a	Yes	Yes	Yes	Yes	Yes	Yes	Yes	Yes	Yes	Amalapuram	c	Nagaram	1274
Yes	c	a	b	Yes	Yes	Yes	Yes	Yes	Yes	Yes	Yes	Amalapuram	b	Mogalikuduru	1275
b	c	b	b	Yes	Yes	Yes	Yes	Yes	Yes	Yes	Yes	Amalapuram	c	Geddada	1276
Yes	c	b	b	Yes	Yes	Yes	Yes	Yes	Yes	Yes	Yes	Amalapuram	c	Edarada	1277
b	c	b	b	Yes	Yes	Yes	Yes	Yes	Yes	Yes	Yes	Amalapuram	b	Makanapalem	1278
Yes	c	b	b	Yes	Yes	Yes	Yes	Yes	Yes	Yes	Yes	Amalapuram	b	Lutukurru	1279
Yes	c	b	b	Yes	Yes	Yes	Yes	Yes	Yes	Yes	Yes	Amalapuram	b	Pasarlupdilanka	1280
Yes	c	b	b	Yes	Yes	Yes	Yes	Yes	Yes	Yes	Yes	Amalapuram	c	Adurru	1281
b	c	b	b	Yes	Yes	Yes	Yes	Yes	Yes	Yes	Yes	Amalapuram	c	Komarada	1282
Yes	c	b	b	Yes	Yes	Yes	Yes	Yes	Yes	Yes	Yes	Amalapuram	c	Magatapalle	1283
b	c	c	Yes	Yes	Yes	Yes	Yes	Yes	Yes	Yes	Yes	Amalapuram	c	Gogannamattam	1284
10	0	2	3	17	17	17	17	17	17	17	17		0		

Census of India 2011- Village Directory
Amenities and Land use (As on 2009)

Name of District : East Godavari

Location Code No.: 545

Name of Mandal Parishad : Mamidikuduru

Location Code No.: 0605

Sl. No.	Name of Village	Land Use										
		Area under different types of land use (in hectares rounded up to one decimal place)										
1	2	104	105	106	107	108	109	110	111	112	113	114
		Forests	Area under Non-agricultural Uses	Barren and Un-cultivable land	Permanent Pastures and Other Grazing Lands	Land Under Miscellaneous Tree Crops etc.	Culturable Waste Land	Fallow lands other than current fallows	Current Fallows	Net Area Sown	Total Irrigated Land Area	Total Un-irrigated Land Area
1268	Pedapatnam	0	108	0	0	0	20	0	0	460	68	392
1269	Appanapalle	0	105	0	0	0	9	0	0	548	86	462
1270	Botlakurru Doddavaram	0	32	0	0	0	0	0	0	163	57	106
1271	Pasarlupudi	0	67	0	0	0	0	0	0	717	238	479
1272	Mamidikuduru	0	63	0	0	0	1	0	0	350	215	135
1273	Pedapatnam	0	44	0	0	0	0	0	0	262	96	166
1274	Nagaram	0	65	0	0	0	4	0	0	612	383	229
1275	Mogalikuduru	0	45	0	0	0	0	0	0	243	126	117
1276	Geddada	0	24	0	0	0	0	0	0	195	134	61
1277	Edarada	0	64	0	0	0	2	0	0	413	235	178
1278	Makanapalem	0	8	0	0	0	1	0	0	135	73	62
1279	Lutukurru	0	145	0	0	0	0	0	0	353	90	263
1280	Pasarlupudilanka	0	89	0	0	0	0	0	0	321	37	284
1281	Adurru	0	117	0	0	0	2	0	0	442	245	197
1282	Komarada	0	13	0	0	0	0	0	0	144	81	63
1283	Magatapalle	0	36	0	0	0	3	0	0	258	126	132
1284	Gogannamattam	0	341	0	0	0	20	0	0	655	396	259
Total		0	1366	0	0	0	62	0	0	6271	2686	3585

**Census of India 2011- Village Directory
Amenities and Land use (As on 2009)**

Name of District : East Godavari

Location Code No.: 545

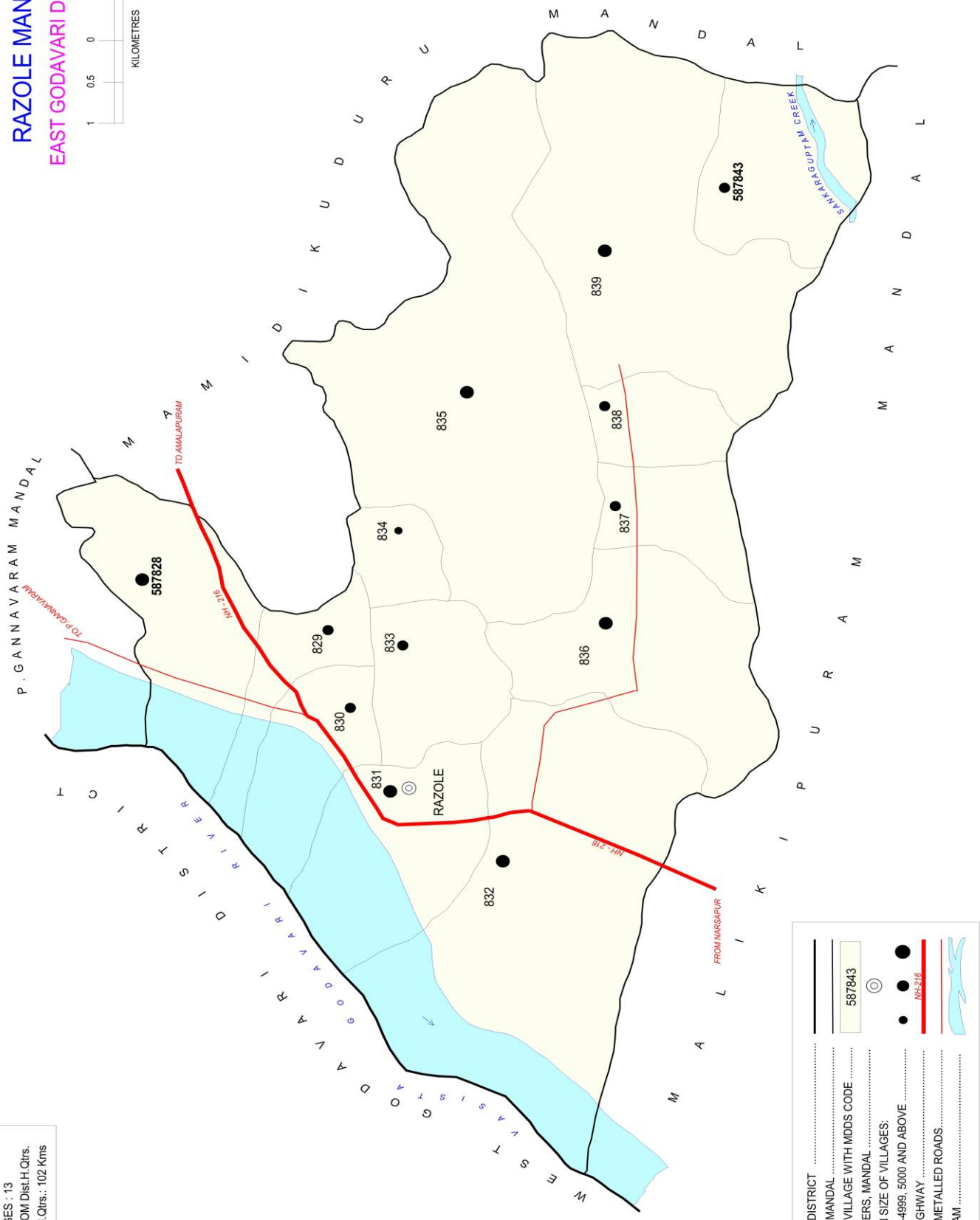
Name of Mandal Parishad : Mamidikuduru

Location Code No.: 0605

Land Use					Name of three most important commodities manufactured			Name of Village	Sl. No.
Area irrigated by source (in hectare).					First	Second	Third		
Canals (C)	Wells/Tube-wells(W/TW)	Tanks/Lakes(T/L)	Water Falls(WF)	Others(O)					
115	116	117	118	119	120	121	122	2	1
68	0	0	0	0	Oil			Pedapatnam	1268
86	0	0	0	0	Oil			Appanapalle	1269
57	0	0	0	0	Oil			Botlakurru Doddavaram	1270
225	13	0	0	0	Rice	Oil		Pasarlupudi	1271
215	0	0	0	0	Rice	Oil		Mamidikuduru	1272
85	11	0	0	0	Rice	Oil		Pedapatnam	1273
383	0	0	0	0	Rice	Oil		Nagaram	1274
126	0	0	0	0	Rice	Oil		Mogalikuduru	1275
134	0	0	0	0	Rice	Oil		Geddada	1276
235	0	0	0	0	Rice	Oil		Edarada	1277
68	5	0	0	0	Rice	Oil		Makanapalem	1278
84	6	0	0	0	Rice	Oil		Lutukurru	1279
3	34	0	0	0	Rice	Oil		Pasarlupudilanka	1280
211	34	0	0	0	Rice	Oil		Adurru	1281
81	0	0	0	0	Rice	Oil		Komarada	1282
78	48	0	0	0	Rice	Oil		Magatapalle	1283
344	52	0	0	0	Rice	Oil		Gogannamattam	1284
2483	203	0	0	0					

AREA : 86.93 Sq. Kms.
 POPULATION : 71433
 No. OF TOWNS : Nil
 No. OF VILLAGES : 13
 DISTANCE FROM Dist.H.Qtrs.
 TO MANDAL H.Qtrs. : 102 Kms

INDIA
 ANDHRA PRADESH
 RAZOLE MANDAL
 EAST GODAVARI DISTRICT



BOUNDARY, DISTRICT
MANDAL
VILLAGE WITH MIDS CODE
587843
HEADQUARTERS, MANDAL
POPULATION SIZE OF VILLAGES:
500-999; 1000-4999; 5000 AND ABOVE
NATIONAL HIGHWAY
IMPORTANT METALLED ROADS
RIVER/STREAM

**ALPHABETICAL LIST OF VILLAGES (MANDAL PARISHAD WISE)
EAST GODAVARI DISTRICT**

Sl. No.	Name of Village	2011 Census Location Code No.	2001 Census Location Code No.
1	2	3	4
Name of Mandal Parishad : Razole			
Name of Mandal : Razole (0054)			
1	B. Savaram	2854504937587833	2814005401884100
2	Chintalapalle	2854504937587836	2814005401884400
3	Kadali	2854504937587835	2814005401884300
4	Katrevupadu	2854504937587840	2814005401884800
5	Kunavaram	2854504937587837	2814005401884500
6	Mulikipalle	2854504937587838	2814005401884600
7	Palagummi	2854504937587834	2814005401884200
8	Podalada	2854504937587829	2814005401883700
9	Ponnamanda	2854504937587839	2814005401884700
10	Razole	2854504937587831	2814005401883900
11	Sivakodu	2854504937587832	2814005401884000
12	Sompalle	2854504937587830	2814005401883800
13	Thatipaka	2854504937587828	2814005401883600

**Census of India 2011- Village Directory
Amenities and Land use (As on 2009)**

Name of District : East Godavari

Location Code No.: 545

Name of Mandal Parishad : Razole

Location Code No.: 0606

Sl. No.	Name of Village	Location code no.	Total area of the village (in hectares rounded up to one decimal place)	Total population (2011 census)	Number of households (2011 census)	Number of educational amenities available (If not available within the village, the distance range code viz; a for < 5 Kms, b for 5-10 Kms and c for 10+ kms of nearest place where facility is available is given).									
						Pre-Primary school (PP)	Primary school (P)	Middle school (M)	Secondary School (S)	Senior Secondary school (SS)	Degree college of arts science & commerce (ASC)	Engineering college(EC)	Medical college (MC)	Management institute (MI)	Polytechnic (Pt)
1	2	3	4	5	6	7	8	9	10	11	12	13	14	15	16
1285	Thatipaka	587828	407	8630	2427	3	7	4	4	2	3	c	c	c	c
1286	Podalada	587829	133	2815	762	2	4	3	2	a	a	c	c	c	c
1287	Sompalle	587830	119	3052	769	1	4	2	2	a	a	c	c	c	c
1288	Razole	587831	409	13597	3592	4	11	8	6	2	2	c	c	c	c
1289	Sivakodu	587832	1352	7961	2206	1	7	1	1	a	2	b	c	c	c
1290	B. Savaram	587833	312	2609	723	1	4	1	1	a	a	c	c	c	c
1291	Palagummi	587834	183	960	250	a	1	a	a	a	a	c	c	c	c
1292	Kadali	587835	1757	8648	2371	1	17	2	2	b	b	c	c	c	c
1293	Chintalapalle	587836	735	6320	1828	1	4	1	1	b	b	c	c	c	c
1294	Kunavaram	587837	255	2293	604	1	1	1	1	b	b	c	c	c	c
1295	Mulikipalle	587838	203	2468	618	a	2	1	a	b	b	c	c	c	c
1296	Ponnamanda	587839	1172	7822	2061	3	7	1	1	b	b	c	c	c	c
1297	Katrevupadu	587840	502	4258	1176	a	3	1	1	c	c	c	c	c	c
Total			7539	71433	19387	18	72	26	22	4	7	0	0	0	0

**Census of India 2011- Village Directory
Amenities and Land use (As on 2009)**

Name of District : East Godavari

Location Code No.: 545

Name of Mandal Parishad : Razole

Location Code No.: 0606

Number of educational amenities available (If not available within the village, the distance range code viz; a for <5 Kms, b for 5-10 Kms and c for 10+ kms of nearest place where facility is available is given).				Number of Medical Amenities available. (If not available within the village, the distance range code viz; a for < 5 Kms, b for 5-10 Kms and c for 10+ kms of nearest place where facility is available is given).											Name of Village	Sl. No.
Vocational training school /ITI	Non-formal training centre (NFTC)	Special school for disabled (SSD)	Others (specify)	Community health centre (CHC)	Primary health centre (PHC)	Primary health sub centre (PHS)	Maternity and child welfare centre (MCW)	T. B. clinic (TBC)	Hospital-allopathic (HA)	Hospital-alternative medicine (HO)	Dispensary (D)	Veterinary hospital (VH)	Mobile health clinic (MHC)	Family welfare centre (FWC)		
17	18	19	20	21	22	23	24	25	26	27	28	29	30	31	2	1
b	b	a		b	1	1	c	c	b	c	c	1	c	b	Thatipaka	1285
a	b	a		c	a	1	c	c	b	c	c	a	a	c	Podalada	1286
a	b	a		b	a	a	c	c	a	c	c	a	a	c	Sompalle	1287
a	b	1		1	b	2	c	c	b	c	c	1	c	c	Razole	1288
1	b	a		b	a	2	c	c	a	c	c	a	a	c	Sivakodu	1289
b	b	a		b	a	1	c	c	b	c	c	a	a	c	B. Savaram	1290
b	b	a		b	a	a	c	c	b	c	c	a	1	c	Palagummi	1291
b	b	b		c	b	2	c	c	c	c	c	1	1	c	Kadali	1292
a	c	b		c	b	1	c	c	c	c	c	b	b	c	Chintalapalle	1293
b	c	b		c	b	1	c	c	c	c	c	b	1	c	Kunavaram	1294
b	c	b		c	b	a	c	c	c	c	c	b	a	c	Mulikipalle	1295
c	c	c		c	c	1	c	c	c	c	c	c	1	c	Ponnamanda	1296
c	c	c		c	c	1	c	c	c	c	c	c	1	c	Katrevupadu	1297
1	0	1	0	1	1	13	0	0	0	0	0	3	5	0		

**Census of India 2011- Village Directory
Amenities and Land use (As on 2009)**

Name of District : East Godavari

Location Code No.: 545

Name of Mandal Parishad : Razole

Location Code No.: 0606

Sl. No.	Name of Village	Number of Non-Government Medical Amenities available.							Availability of drinking water - Yes / No								
		Charitable non Govt. hospital/Nursing home.	Medical practitioner with MBBS Degree	Medical practitioner with other degree	Medical practitioner with no degree	Traditional practitioner and faith healer	Medicine Shop	Others	Tap water (Treated/Untreated)	Well water (Covered / Uncovered well)	Hand Pump	Tube wells / Bore well	Spring	River / Canal	Tank / Pond / Lake	Others	
1	2	32	33	34	35	36	37	38	39	40	41	42	43	44	45	46	
1285	Thatipaka	0	6	0	4	0	11	0	Yes	Yes	Yes	No	No	Yes	No	No	
1286	Podalada	0	0	2	2	0	2	0	Yes	Yes	Yes	No	No	No	No	No	
1287	Sompalle	0	0	0	2	0	0	0	No	Yes	Yes	No	No	No	No	No	
1288	Razole	2	6	4	12	0	8	0	Yes	Yes	Yes	No	No	No	No	No	
1289	Sivakodu	0	0	0	1	0	3	0	Yes	Yes	Yes	Yes	No	No	No	No	
1290	B. Savaram	0	0	1	1	0	0	0	Yes	Yes	Yes	No	No	No	No	No	
1291	Palagummi	0	0	0	1	0	0	0	Yes	Yes	Yes	Yes	No	No	No	No	
1292	Kadali	0	0	0	4	3	3	0	Yes	Yes	Yes	Yes	No	No	Yes	No	
1293	Chintalapalle	0	0	0	6	0	2	0	Yes	Yes	Yes	No	No	No	No	No	
1294	Kunavaram	0	0	0	1	0	1	0	Yes	Yes	Yes	Yes	No	No	No	No	
1295	Mulikipalle	0	1	0	2	0	2	0	Yes	Yes	Yes	Yes	No	No	No	No	
1296	Ponnamanda	0	0	0	3	0	2	0	Yes	Yes	Yes	No	No	No	No	No	
1297	Katrevupadu	0	0	0	4	0	2	0	Yes	Yes	Yes	No	No	No	No	No	
Total		2	13	7	43	3	36	0	12	13	13	5	0	1	1	0	

**Census of India 2011- Village Directory
Amenities and Land use (As on 2009)**

Name of District : East Godavari

Location Code No.: 545

Name of Mandal Parishad : Razole

Location Code No.: 0606

Availability of toilet & others Yes / No				Communication and transport facilities (If amenities available code -Yes is given except for Village Pin Code ,If not available within the village , the distance range code viz; a for < 5 Kms, b for 5-10 Kms and c for 10+ kms of nearest place where facility is available is given).									Name of Village	Sl. No.
Community toilet including bath.	Community toilet excluding bath.	Rural sanitary mart or sanitary hardware outlet available near the village.	Community bio- gas or recycle of waste for productive use.	Post office(PO)	Sub post office (SPO)	Post & Telegraph office (P&TO)	Village Pin Code	Telephones (Land lines)	Public call office (PCO)	Mobile phone coverage	Internet cafes/ Common service centre (CSC)			
47	48	49	50	51	52	53	54	55	56	57	58	2	1	
Yes	No	No	No	Yes	Yes	Yes	533249	Yes	Yes	Yes	Yes	Thatipaka	1285	
No	No	No	No	Yes	Yes	a	533249	Yes	Yes	Yes	a	Podalada	1286	
No	No	No	No	a	a	a	533242	Yes	Yes	Yes	a	Sompalle	1287	
Yes	No	No	No	Yes	a	Yes	533242	Yes	Yes	Yes	Yes	Razole	1288	
No	Yes	No	No	Yes	Yes	a	533244	Yes	Yes	Yes	a	Sivakodu	1289	
No	No	No	No	a	a	a	533242	Yes	Yes	Yes	a	B. Savaram	1290	
No	No	No	No	a	Yes	a	533249	Yes	Yes	Yes	a	Palagummi	1291	
No	Yes	No	No	Yes	Yes	b	533248	Yes	Yes	Yes	Yes	Kadali	1292	
No	Yes	No	No	Yes	Yes	b	533244	Yes	Yes	Yes	Yes	Chintalapalle	1293	
No	No	No	No	a	Yes	a	533244	Yes	Yes	Yes	a	Kunavaram	1294	
No	No	No	No	a	Yes	a	533248	Yes	Yes	Yes	Yes	Mulikipalle	1295	
No	Yes	No	No	Yes	Yes	Yes	533248	Yes	Yes	Yes	Yes	Ponnamanda	1296	
No	No	No	No	a	Yes	a	533248	Yes	Yes	Yes	Yes	Katrevupadu	1297	
2	4	0	0	7	10	3		13	13	13	7			

**Census of India 2011- Village Directory
Amenities and Land use (As on 2009)**

Name of District : East Godavari

Location Code No.: 545

Name of Mandal Parishad : Razole

Location Code No.: 0606

Sl. No.	Name of Village	Communication and transport facilities (If amenities available code -Yes is given except for Village Pin Code, If not available within the village, the distance range code viz; a for < 5 Kms, b for 5-10 Kms and c for 10+ kms of nearest place where facility is available is given).								
		Private courier facility	Bus service (Public & Private)	Railway stations	Auto/Modified Autos	Taxis and Vans	Tractors	Cycle-pulled rickshaws(Manual & Machine driven)	Carts driven by animals	Sea /River ferry service
1	2	59	60	61	62	63	64	65	66	67
1285	Thatipaka	Yes	Yes	c	Yes	Yes	Yes	Yes	Yes	c
1286	Podalada	a	Yes	c	Yes	Yes	Yes	Yes	Yes	c
1287	Sompalle	a	Yes	c	Yes	Yes	Yes	Yes	Yes	c
1288	Razole	Yes	Yes	c	Yes	Yes	Yes	Yes	Yes	c
1289	Sivakodu	a	Yes	c	Yes	Yes	Yes	Yes	Yes	c
1290	B. Savaram	a	Yes	c	Yes	a	Yes		Yes	c
1291	Palagummi	a	Yes	c	Yes	a	Yes		Yes	c
1292	Kadali	Yes	Yes	c	Yes	Yes	Yes	Yes	Yes	c
1293	Chintalapalle	b	Yes	c	Yes	Yes	Yes	Yes	Yes	c
1294	Kunavaram	b	Yes	c	Yes	Yes	b		Yes	c
1295	Mulikipalle	b	Yes	c	Yes	Yes	b		Yes	c
1296	Ponnamanda	b	Yes	c	Yes	Yes	Yes		Yes	c
1297	Katrevupadu	c	Yes	c	Yes	Yes	Yes		Yes	c
Total		3	13	0	13	11	11	7	13	0

**Census of India 2011- Village Directory
Amenities and Land use (As on 2009)**

Name of District : East Godavari

Location Code No.: 545

Name of Mandal Parishad : Razole

Location Code No.: 0606

Village connected to highways,village roads, banks & credit societies (If amenities available code -Yes is given, If not available within the village , the distance range code viz; a for < 5 Kms, b for 5-10 Kms and c for 10+ kms of nearest place where facility is available is given).												Name of Village	Sl. No.
Connected to national highway(NH)	Connected to state highway(SH)	Connected to major district road (MDR)	Connected to others district road	Pucca roads	Kutchcha roads	Water bounded macadam(WBM) roads	Navigable waterway (river/canal)(NW)	Footpaths (FP)	Commercial & Co-operative Banks	ATM	Agricultural Credit Societies		
68	69	70	71	72	73	74	75	76	77	78	79	2	1
c	c	Yes	Yes	Yes	Yes	Yes		Yes	Yes	Yes	Yes	Thatipaka	1285
c	c	b	Yes	Yes	Yes	Yes		Yes	a	a	a	Podalada	1286
c	c	a	Yes	Yes	Yes	Yes		Yes	a	a	a	Sompalle	1287
c	c	Yes	Yes	Yes	Yes	Yes		Yes	Yes	Yes	Yes	Razole	1288
c	c	Yes	Yes	Yes	Yes	Yes		Yes	a	a	a	Sivakodu	1289
c	c	a	Yes	Yes	Yes	b		Yes	a	a	Yes	B. Savaram	1290
c	c	a	Yes	Yes	Yes	c		Yes	a	a	a	Palagummi	1291
c	c	a	Yes	Yes	Yes	Yes		Yes	Yes	a	Yes	Kadali	1292
c	c	b	Yes	Yes	Yes	Yes		Yes	b	b	Yes	Chintalapalle	1293
c	c	b	Yes	Yes	Yes	b		Yes	b	b	a	Kunavaram	1294
c	c	b	Yes	Yes	Yes	b		Yes	b	b	a	Mulikipalle	1295
c	c	b	Yes	Yes	Yes	Yes		Yes	Yes	b	Yes	Ponnamanda	1296
c	c	c	Yes	Yes	Yes	Yes		Yes	a	c	Yes	Katrevupadu	1297
0	0	3	13	13	13	9	0	13	4	2	7		

**Census of India 2011- Village Directory
Amenities and Land use (As on 2009)**

Name of District : East Godavari

Location Code No.: 545

Name of Mandal Parishad : Razole

Location Code No.: 0606

Sl. No.	Name of Village	Availability of miscellaneous facilities (If amenities available code -Yes is given, If not available within the village, the distance range code viz; a for < 5 Kms, b for 5-10 Kms and c for 10+ kms of nearest place where facility is available is given).									
		Self-Help Group (SHG)	Public distribution system (PDS) shop	Mandis / Regular market	Weekly Haat	Agricultural marketing society	Integrated Child Development Scheme (Nutritional Centres)	Anganwadi Centre (Nutritional Centres)	Others (Nutritional Centres)	ASHA (Accredited Social Health Activist)	Community centre with/without TV
1	2	80	81	82	83	84	85	86	87	88	89
1285	Thatipaka	Yes	Yes	Yes	Yes	Yes	a	Yes	Yes	Yes	Yes
1286	Podalada	Yes	Yes	Yes	Yes	a	a	Yes	Yes	Yes	a
1287	Sompalle	Yes	Yes	a	a	a	a	Yes	Yes	Yes	Yes
1288	Razole	Yes	Yes	Yes	Yes	b	Yes	Yes	Yes	Yes	Yes
1289	Sivakodu	Yes	Yes	Yes	Yes	c	a	Yes	Yes	Yes	a
1290	B. Savaram	Yes	Yes	a	a	b	a	Yes	Yes	Yes	a
1291	Palagummi	Yes	Yes	a	a	b	a	Yes	Yes	Yes	a
1292	Kadali	Yes	Yes	Yes	Yes	b	b	Yes	Yes	Yes	Yes
1293	Chintalapalle	Yes	Yes	Yes	Yes	b	b	Yes	Yes	Yes	b
1294	Kunavaram	Yes	Yes	Yes	Yes	a	b	Yes	Yes	Yes	b
1295	Mulikipalle	Yes	Yes	Yes	Yes	b	b	Yes	Yes	Yes	a
1296	Ponnamanda	Yes	Yes	Yes	Yes	b	c	Yes	Yes	Yes	Yes
1297	Katrevupadu	Yes	Yes	Yes	Yes	c	c	Yes	Yes	Yes	c
Total		13	13	10	10	1	1	13	13	13	5

**Census of India 2011- Village Directory
Amenities and Land use (As on 2009)**

Name of District : East Godavari

Location Code No.: 545

Name of Mandal Parishad : Razole

Location Code No.: 0606

Availability of miscellaneous facilities (If amenities available code -Yes is given, If not available within the village, the distance range code viz; a for < 5 Kms, b for 5-10 Kms and c for 10+ kms of nearest place where facility is available is given).								Availability of electricity (Yes/No)				Nearest Town		Name of Village	Sl. No.
Sports Field,	Sports Club / Recreation Centre	Cinema / Video Hall	Public Library	Public Reading Room	Newspaper Supply	Assembly Polling station	Birth & Death Registration Office	Power Supply for Domestic Use (ED)	Power Supply for Agricultural Use (EAG)	Power Supply for Commercial Use (EC)	Power Supply for All Uses (EA)	Name	Distance range code i.e. a for <5 Kms, b for 5-10 Kms and c for 10+ kms		
90	91	92	93	94	95	96	97	98	99	100	101	102	103	2	1
c	c	Yes	Yes	Yes	Yes	Yes	Yes	Yes	Yes	Yes	Yes	Amalapuram	c	Thatipaka	1285
c	c	a	a	Yes	Yes	Yes	Yes	Yes	Yes	Yes	Yes	Amalapuram	c	Podalada	1286
c	c	a	Yes	Yes	Yes	Yes	Yes	Yes	Yes	Yes	Yes	Amalapuram	c	Sompalle	1287
c	c	Yes	Yes	Yes	Yes	Yes	Yes	Yes	Yes	Yes	Yes	Amalapuram	a	Razole	1288
c	c	b	Yes	Yes	Yes	Yes	Yes	Yes	Yes	Yes	Yes	Amalapuram	c	Sivakodu	1289
c	c	b	a	Yes	Yes	Yes	Yes	Yes	Yes	Yes	Yes	Amalapuram	c	B. Savaram	1290
c	c	b	a	Yes	Yes	Yes	Yes	Yes	Yes	Yes	Yes	Amalapuram	c	Palagummi	1291
c	c	b	Yes	Yes	Yes	Yes	Yes	Yes	Yes	Yes	Yes	Amalapuram	c	Kadali	1292
c	c	b	Yes	b	Yes	Yes	Yes	Yes	Yes	Yes	Yes	Amalapuram	c	Chintalapalle	1293
c	c	Yes	Yes	Yes	Yes	Yes	Yes	Yes	Yes	Yes	Yes	Amalapuram	c	Kunavaram	1294
c	c	a	b	b	Yes	Yes	Yes	Yes	Yes	Yes	Yes	Amalapuram	b	Mulikipalle	1295
c	c	b	Yes	b	Yes	Yes	Yes	Yes	Yes	Yes	Yes	Amalapuram	c	Ponnamanda	1296
c	c	c	b	c	Yes	Yes	Yes	Yes	Yes	Yes	Yes	Amalapuram	c	Katrevupadu	1297
0	0	3	8	9	13	13	13	13	13	13	13		0		

**Census of India 2011- Village Directory
Amenities and Land use (As on 2009)**

Name of District : East Godavari

Location Code No.: 545

Name of Mandal Parishad : Razole

Location Code No.: 0606

Sl. No.	Name of Village	Land Use										
		Area under different types of land use (in hectares rounded up to one decimal place)										
		Forests	Area under Non-agricultural Uses	Barren and Un-cultivable land	Permanent Pastures and Other Grazing Lands	Land Under Miscellaneous Tree Crops etc.	Culturable Waste Land	Fallow lands other than current fallows	Current Fallows	Net Area Sown	Total Irrigated Land Area	Total Un-irrigated Land Area
1	2	104	105	106	107	108	109	110	111	112	113	114
1285	Thatipaka	0	78	0	0	2	0	0	0	327	208	119
1286	Podalada	0	27	0	0	0	1	0	0	105	42	63
1287	Sompalle	0	28	0	0	0	0	0	0	91	30	61
1288	Razole	0	55	0	0	0	0	0	0	354	102	252
1289	Sivakodu	0	246	0	0	0	0	0	0	1106	734	372
1290	B. Savaram	0	39	0	0	0	2	0	0	271	192	79
1291	Palagummi	0	0	20	0	0	0	0	0	163	98	65
1292	Kadali	0	161	0	0	0	3	0	0	1593	1210	383
1293	Chintalapalle	0	121	0	0	0	0	0	0	614	469	145
1294	Kunavaram	0	29	0	0	0	0	0	0	226	164	62
1295	Mulikipalle	0	32	0	0	0	2	0	0	169	100	69
1296	Ponnamanda	0	181	0	0	0	17	0	0	974	476	498
1297	Katrevupadu	0	55	0	0	0	2	0	0	445	195	250
Total		0	1052	20	0	2	27	0	0	6438	4020	2418

**Census of India 2011- Village Directory
Amenities and Land use (As on 2009)**

Name of District : East Godavari

Location Code No.: 545

Name of Mandal Parishad : Razole

Location Code No.: 0606

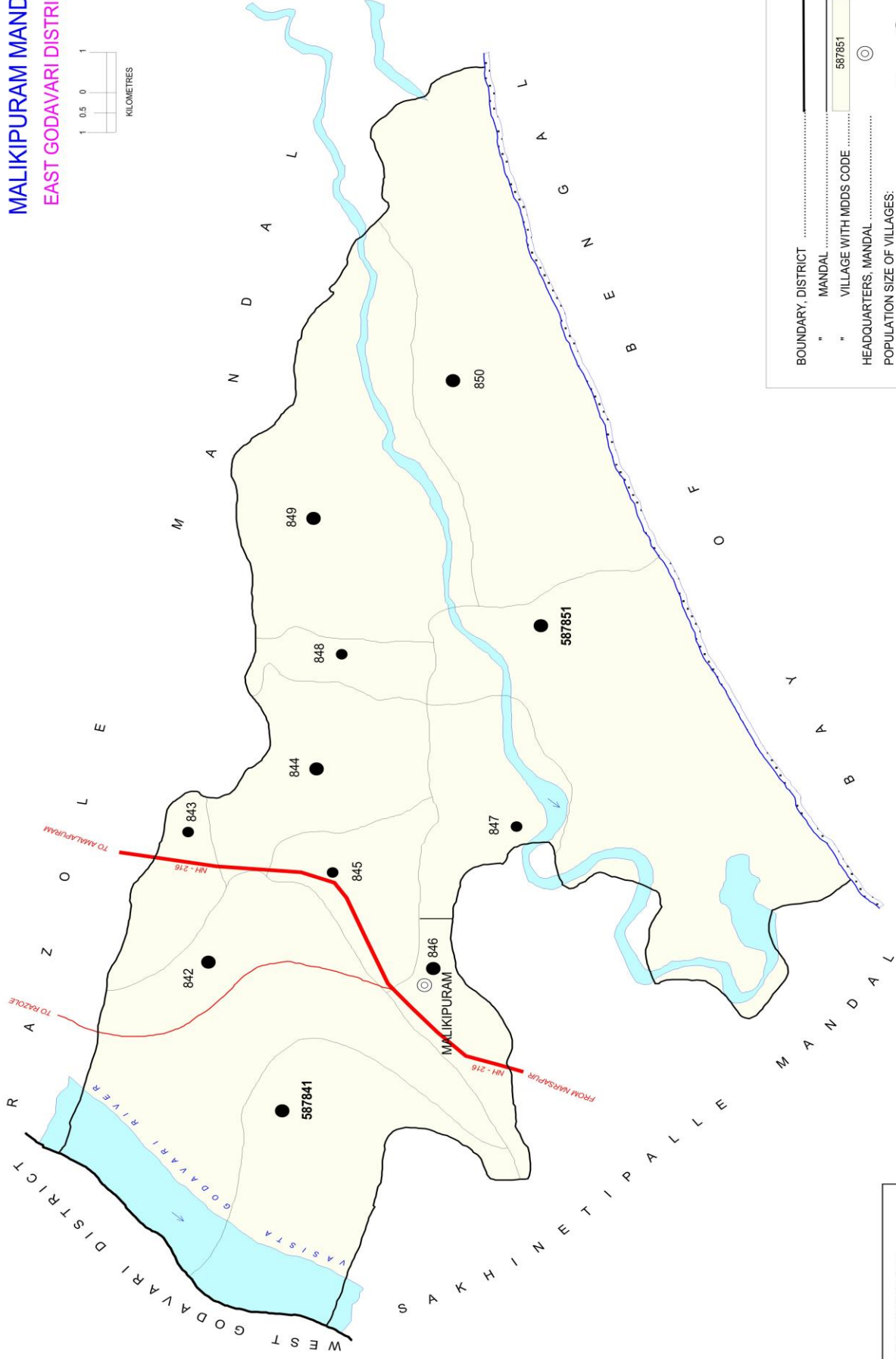
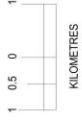
Land Use					Name of three most important commodities manufactured			Name of Village	Sl. No.
Area irrigated by source (in hectare).					First	Second	Third		
Canals (C)	Wells/Tube-wells(W/TW)	Tanks/Lakes(T/L)	Water Falls(WF)	Others(O)					
115	116	117	118	119	120	121	122	2	1
182	26	0	0	0	Rice	Oil	Thatipaka		1285
41	1	0	0	0	Rice	Oil	Podalada		1286
27	3	0	0	0	Rice	Oil	Sompalle		1287
95	7	0	0	0	Rice	Oil	Razole		1288
706	28	0	0	0	Rice	Oil	Sivakodu		1289
192	0	0	0	0	Rice	Oil	B. Savaram		1290
98	0	0	0	0	Rice	Oil	Palagummi		1291
1208	2	0	0	0	Rice	Oil	Kadali		1292
469	0	0	0	0	Rice	Oil	Chintalapalle		1293
164	0	0	0	0	Rice	Oil	Kunavaram		1294
99	1	0	0	0	Rice	Oil	Mulikipalle		1295
476	0	0	0	0	Rice	Oil	Ponnamanda		1296
195	0	0	0	0	Rice	Oil	Katrevupadu		1297
3952	68	0	0	0					

INDIA

ANDHRA PRADESH

MALIKIPURAM MANDAL

EAST GODAVARI DISTRICT



BOUNDARY, DISTRICT	—
" MANDAL	—
" VILLAGE WITH MDDS CODE	587851
HEADQUARTERS, MANDAL	⊙
POPULATION SIZE OF VILLAGES:	
1000-4999, 5000 AND ABOVE	●
NATIONAL HIGHWAY	NH-216
IMPORTANT METALLED ROADS	—
RIVER/STREAM	—

AREA : 94.80 Sq. Kms.
 POPULATION : 75847
 No. OF TOWNS : Nil
 No. OF VILLAGES : 11
 DISTANCE FROM Dist. H. Qtrs.
 TO MANDAL H. Qtrs. : 104 Kms.

**ALPHABETICAL LIST OF VILLAGES (MANDAL PARISHAD WISE)
EAST GODAVARI DISTRICT**

Sl. No.	Name of Village	2011 Census Location Code No.	2001 Census Location Code No.
1	2	3	4
Name of Mandal Parishad : Malikipuram			
Name of Mandal : Malikipuram (0055)			
1	Gudapalle	2854504938587849	2814005501885700
2	Gudimellanka	2854504938587842	2814005501885000
3	Irusumanda	2854504938587848	2814005501885600
4	Kattiwanda	2854504938587847	2814005501885500
5	Kesanapalle	2854504938587850	2814005501885800
6	Lakkavaram	2854504938587844	2814005501885200
7	Malikipuram	2854504938587846	2814005501885400
8	Mattaparru	2854504938587843	2814005501885100
9	Ramarajulanka	2854504938587841	2814005501884900
10	Sankaraguptham	2854504938587851	2814005501885900
11	Visweswarayapuram	2854504938587845	2814005501885300

**Census of India 2011- Village Directory
Amenities and Land use (As on 2009)**

Name of District : East Godavari

Location Code No.: 545

Name of Mandal Parishad : Malikipuram

Location Code No.: 0607

Sl. No.	Name of Village	Location code no.	Total area of the village (in hectares rounded up to one decimal place)	Total population (2011 census)	Number of households (2011 census)	Number of educational amenities available (If not available within the village, the distance range code viz; a for < 5 Kms, b for 5-10 Kms and c for 10+ kms of nearest place where facility is available is given).									
						Pre-Primary school (PP)	Primary school (P)	Middle school (M)	Secondary School (S)	Senior Secondary school (SS)	Degree college of arts science & commerce (ASC)	Engineering college(EC)	Medical college (MC)	Management institute (MI)	Polytechnic (Pt)
1	2	3	4	5	6	7	8	9	10	11	12	13	14	15	16
1298	Ramarajulanka	587841	650	6252	1692	1	5	1	1	a	a	c	c	c	c
1299	Gudimellanka	587842	1207	8524	2396	a	10	3	2	a	a	c	c	c	c
1300	Mattaparru	587843	217	1476	382	a	1	1	a	a	a	c	c	c	c
1301	Lakkavaram	587844	507	6944	1807	2	6	8	8	1	a	c	c	c	c
1302	Visweswarayapuram	587845	304	4601	1256	1	5	2	2	a	a	c	c	c	c
1303	Malikipuram	587846	244	6906	1865	4	6	6	5	4	4	c	c	c	c
1304	Kattiwanda	587847	401	4673	1286	a	4	2	1	a	a	c	c	c	c
1305	Irusumanda	587848	200	1526	420	a	2	2	2	a	b	c	c	c	c
1306	Gudapalle	587849	1222	9222	2458	2	10	5	2	b	b	c	c	c	c
1307	Kesanapalle	587850	1826	14195	3835	1	15	4	3	b	c	c	c	c	c
1308	Sankaraguptham	587851	1949	11528	2929	2	20	2	1	b	b	c	c	c	c
Total			8727	75847	20326	13	84	36	27	5	4	0	0	0	0

**Census of India 2011- Village Directory
Amenities and Land use (As on 2009)**

Name of District : East Godavari

Location Code No.: 545

Name of Mandal Parishad : Malikipuram

Location Code No.: 0607

Number of educational amenities available (If not available within the village, the distance range code viz; a for <5 Kms, b for 5-10 Kms and c for 10+ kms of nearest place where facility is available is given).				Number of Medical Amenities available. (If not available within the village, the distance range code viz; a for < 5 Kms, b for 5-10 Kms and c for 10+ kms of nearest place where facility is available is given).										Name of Village	Sl. No.	
Vocational training school /ITI	Non-formal training centre (NFTC)	Special school for disabled (SSD)	Others (specify)	Community health centre (CHC)	Primary health centre (PHC)	Primary health sub centre (PHS)	Maternity and child welfare centre (MCW)	T. B. clinic (TBC)	Hospital-allopathic (HA)	Hospital-alternative medicine (HO)	Dispensary (D)	Veterinary hospital (VH)	Mobile health clinic (MHC)			Family welfare centre (FWC)
17	18	19	20	21	22	23	24	25	26	27	28	29	30	31	2	1
b	c	b		c	a	1	c	c	c	c	c	a	1	c	Ramarajulanka	1298
a	c	b		c	a	2	c	c	c	c	c	1	1	c	Gudimellanka	1299
b	c	b		c	a	a	c	c	c	c	c	a	1	c	Mattaparru	1300
c	c	b		c	1	1	c	c	c	c	c	1	c	c	Lakkavaram	1301
b	c	b		c	a	1	c	c	c	c	c	a	a	c	Visweswarayapuram	1302
b	c	c		c	a	1	c	c	c	c	c	1	1	c	Malikipuram	1303
b	c	b		c	a	1	c	c	c	c	c	a	a	c	Kattiwanda	1304
c	c	b		c	b	b	c	c	c	c	c	b	1	c	Irusumanda	1305
c	c	b		c	b	2	c	c	c	c	c	a	1	c	Gudapalle	1306
c	c	c		c	c	3	c	c	c	c	c	1	1	c	Kesanapalle	1307
c	c	c		c	b	2	c	c	c	c	c	b	1	c	Sankaraguptham	1308
0	0	0	0	0	1	14	0	0	0	0	0	4	8	0		

**Census of India 2011- Village Directory
Amenities and Land use (As on 2009)**

Name of District : East Godavari

Location Code No.: 545

Name of Mandal Parishad : Malikipuram

Location Code No.: 0607

Sl. No.	Name of Village	Number of Non-Government Medical Amenities available.							Availability of drinking water - Yes / No								
		Charitable non Govt. hospital/Nursing home.	Medical practitioner with MBBS Degree	Medical practitioner with other degree	Medical practitioner with no degree	Traditional practitioner and faith healer	Medicine Shop	Others	Tap water (Treated/Untreated)	Well water (Covered / Uncovered well)	Hand Pump	Tube wells / Bore well	Spring	River / Canal	Tank / Pond / Lake	Others	
1	2	32	33	34	35	36	37	38	39	40	41	42	43	44	45	46	
1298	Ramarajulanka	0	0	0	3	0	2	0	Yes	Yes	Yes	No	No	No	No	No	
1299	Gudimellanka	0	0	0	3	0	1	0	Yes	Yes	Yes	No	No	No	No	No	
1300	Mattaparru	0	0	0	2	0	1	0	Yes	Yes	Yes	No	No	No	No	No	
1301	Lakkavaram	0	3	0	2	0	4	0	Yes	Yes	Yes	No	No	No	No	No	
1302	Visweswarayapuram	0	0	0	2	0	1	0	Yes	Yes	Yes	No	No	No	No	No	
1303	Malikipuram	0	4	1	3	0	6	0	Yes	Yes	Yes	No	No	No	No	No	
1304	Kattiwanda	0	0	0	3	0	2	0	Yes	Yes	Yes	No	No	No	No	No	
1305	Irusumanda	0	0	0	3	0	0	0	Yes	Yes	Yes	No	No	No	No	No	
1306	Gudapalle	0	0	0	4	0	1	0	Yes	Yes	Yes	No	No	No	No	No	
1307	Kesanapalle	0	0	4	0	3	0	0	Yes	Yes	Yes	No	No	No	No	No	
1308	Sankaraguptham	0	0	0	4	0	2	0	Yes	Yes	Yes	No	No	No	No	No	
Total		0	7	5	29	3	20	0	11	11	11	0	0	0	0	0	

**Census of India 2011- Village Directory
Amenities and Land use (As on 2009)**

Name of District : East Godavari

Location Code No.: 545

Name of Mandal Parishad : Malikipuram

Location Code No.: 0607

Availability of toilet & others Yes / No				Communication and transport facilities (If amenities available code -Yes is given except for Village Pin Code ,If not available within the village , the distance range code viz; a for < 5 Kms, b for 5-10 Kms and c for 10+ kms of nearest place where facility is available is given).									Name of Village	Sl. No.
Community toilet including bath.	Community toilet excluding bath.	Rural sanitary mart or sanitary hardware outlet available near the village.	Community bio- gas or recycle of waste for productive use.	Post office(PO)	Sub post office (SPO)	Post & Telegraph office (P&TO)	Village Pin Code	Telephones (Land lines)	Public call office (PCO)	Mobile phone coverage	Internet cafes/ Common service centre (CSC)			
47	48	49	50	51	52	53	54	55	56	57	58	2	1	
No	Yes	Yes	No	Yes	b	c	533253	Yes	Yes	Yes	b	Ramarajulanka	1298	
No	Yes	Yes	No	Yes	b	c	533253	Yes	Yes	Yes	b	Gudimellanka	1299	
No	No	Yes	No	Yes	a	c	533244	Yes	Yes	Yes	a	Mattaparru	1300	
No	Yes	Yes	No	Yes	Yes	c	533254	Yes	Yes	Yes	a	Lakkavaram	1301	
No	Yes	Yes	No	Yes	a	c	533254	Yes	Yes	Yes	a	Visweswarayapuram	1302	
No	Yes	Yes	No	Yes	Yes	c	533253	Yes	Yes	Yes	Yes	Malikipuram	1303	
No	Yes	Yes	No	Yes	a	c	533254	Yes	Yes	Yes	b	Kattiwanda	1304	
No	No	Yes	No	Yes	b	c	533254	Yes	Yes	Yes	b	Irusumanda	1305	
No	Yes	Yes	No	Yes	b	c	533244	Yes	Yes	Yes	b	Gudapalle	1306	
No	Yes	Yes	No	Yes	b	c	533244	Yes	Yes	Yes	c	Kesanapalle	1307	
No	No	Yes	No	Yes	b	c	533250	Yes	Yes	Yes	b	Sankaraguptham	1308	
0	8	11	0	11	2	0		11	11	11	1			

**Census of India 2011- Village Directory
Amenities and Land use (As on 2009)**

Name of District : East Godavari

Location Code No.: 545

Name of Mandal Parishad : Malikipuram

Location Code No.: 0607

Sl. No.	Name of Village	Communication and transport facilities (If amenities available code -Yes is given except for Village Pin Code, If not available within the village, the distance range code viz; a for < 5 Kms, b for 5-10 Kms and c for 10+ kms of nearest place where facility is available is given).								
		Private courier facility	Bus service (Public & Private)	Railway stations	Auto/Modified Autos	Taxis and Vans	Tractors	Cycle-pulled rickshaws(Manual & Machine driven)	Carts driven by animals	Sea /River ferry service
1	2	59	60	61	62	63	64	65	66	67
1298	Ramarajulanka	b	Yes	c	Yes	b	Yes		Yes	c
1299	Gudimellanka	b	Yes	c	Yes	Yes	Yes		Yes	c
1300	Mattaparru	a	Yes	c	Yes	b	Yes		Yes	c
1301	Lakkavaram	a	Yes	c	Yes	Yes	Yes		Yes	c
1302	Visweswarayapuram	a	Yes	c	Yes	Yes	Yes		Yes	c
1303	Malikipuram	Yes	Yes	c	Yes	Yes	Yes	Yes	Yes	c
1304	Kattiwanda	b	Yes	c	Yes	a	Yes		Yes	c
1305	Irusumanda	b	Yes	c	Yes	a	Yes		Yes	c
1306	Gudapalle	b	Yes	c	Yes	b	Yes		Yes	c
1307	Kesanapalle	c	Yes	c	Yes	b	Yes		Yes	c
1308	Sankaraguptham	b	Yes	c	Yes	Yes	Yes		Yes	c
Total		1	11	0	11	5	11	1	11	0

**Census of India 2011- Village Directory
Amenities and Land use (As on 2009)**

Name of District : East Godavari

Location Code No.: 545

Name of Mandal Parishad : Malikipuram

Location Code No.: 0607

Village connected to highways,village roads, banks & credit societies (If amenities available code -Yes is given, If not available within the village , the distance range code viz; a for < 5 Kms, b for 5-10 Kms and c for 10+ kms of nearest place where facility is available is given).												Name of Village	Sl. No.
Connected to national highway(NH)	Connected to state highway(SH)	Connected to major district road (MDR)	Connected to others district road	Pucca roads	Kutchcha roads	Water bounded macadam(WBM) roads	Navigable waterway (river/canal)(NW)	Footpaths (FP)	Commercial & Co-operative Banks	ATM	Agricultural Credit Societies		
68	69	70	71	72	73	74	75	76	77	78	79	2	1
c	c	a	Yes	Yes	Yes	Yes		Yes	a	a	Yes	Ramarajulanka	1298
c	c	Yes	Yes	Yes	Yes	Yes		Yes	a	b	Yes	Gudimellanka	1299
c	c	a	Yes	Yes	Yes	b		Yes	a	a	Yes	Mattaparru	1300
c	c	Yes	Yes	Yes	Yes	Yes		Yes	Yes	Yes	Yes	Lakkavaram	1301
c	c	Yes	Yes	Yes	Yes	Yes		Yes	a	a	a	Visweswarayapuram	1302
c	c	Yes	Yes	Yes	Yes	Yes		Yes	Yes	Yes	Yes	Malikipuram	1303
c	c	Yes	Yes	Yes	Yes	Yes		Yes	a	a	Yes	Kattiwanda	1304
c	c	b	Yes	Yes	Yes	b		Yes	a	a	a	Irusumanda	1305
c	c	b	Yes	Yes	Yes	Yes		Yes	a	b	Yes	Gudapalle	1306
c	c	b	Yes	Yes	Yes	Yes		Yes	Yes	b	Yes	Kesanapalle	1307
c	c	b	Yes	Yes	Yes	Yes		Yes	a	a	Yes	Sankaraguptham	1308
0	0	5	11	11	11	9	0	11	3	2	9		

**Census of India 2011- Village Directory
Amenities and Land use (As on 2009)**

Name of District : East Godavari

Location Code No.: 545

Name of Mandal Parishad : Malikipuram

Location Code No.: 0607

Sl. No.	Name of Village	Availability of miscellaneous facilities (If amenities available code -Yes is given, If not available within the village, the distance range code viz; a for < 5 Kms, b for 5-10 Kms and c for 10+ kms of nearest place where facility is available is given).									
		Self-Help Group (SHG)	Public distribution system (PDS) shop	Mandis / Regular market	Weekly Haat	Agricultural marketing society	Integrated Child Development Scheme (Nutritional Centres)	Anganwadi Centre (Nutritional Centres)	Others (Nutritional Centres)	ASHA (Accredited Social Health Activist)	Community centre with/without TV
1	2	80	81	82	83	84	85	86	87	88	89
1298	Ramarajulanka	Yes	Yes	a	Yes	a	Yes	Yes	Yes	Yes	a
1299	Gudimellanka	Yes	Yes	a	Yes	b	Yes	Yes	Yes	Yes	a
1300	Mattaparru	Yes	Yes	a	a	b	Yes	Yes	Yes	Yes	a
1301	Lakkavaram	Yes	Yes	Yes	Yes	a	Yes	Yes	Yes	Yes	a
1302	Visweswarayapuram	Yes	Yes	a	Yes	a	Yes	Yes	Yes	Yes	a
1303	Malikipuram	Yes	Yes	Yes	Yes	Yes	Yes	Yes	Yes	Yes	Yes
1304	Kattiwanda	Yes	Yes	b	Yes	a	Yes	Yes	Yes	Yes	b
1305	Irusumanda	Yes	Yes	a	Yes	b	Yes	Yes	Yes	Yes	b
1306	Gudapalle	Yes	Yes	b	Yes	b	Yes	Yes	Yes	Yes	b
1307	Kesanapalle	Yes	Yes	c	Yes	c	Yes	Yes	Yes	Yes	c
1308	Sankaraguptham	Yes	Yes	b	Yes	b	Yes	Yes	Yes	Yes	b
Total		11	11	2	10	1	11	11	11	11	1

**Census of India 2011- Village Directory
Amenities and Land use (As on 2009)**

Name of District : East Godavari

Location Code No.: 545

Name of Mandal Parishad : Malikipuram

Location Code No.: 0607

Availability of miscellaneous facilities (If amenities available code -Yes is given, If not available within the village, the distance range code viz; a for < 5 Kms, b for 5-10 Kms and c for 10+ kms of nearest place where facility is available is given).								Availability of electricity (Yes/No)				Nearest Town		Name of Village	Sl. No.
Sports Field,	Sports Club / Recreation Centre	Cinema / Video Hall	Public Library	Public Reading Room	Newspaper Supply	Assembly Polling station	Birth & Death Registration Office	Power Supply for Domestic Use (ED)	Power Supply for Agricultural Use (EAG)	Power Supply for Commercial Use (EC)	Power Supply for All Uses (EA)	Name	Distance range code i.e. a for <5 Kms, b for 5-10 Kms and c for 10+ kms		
90	91	92	93	94	95	96	97	98	99	100	101	102	103	2	1
Yes	c	a	a	Yes	Yes	Yes	Yes	Yes	Yes	Yes	Yes	Narasapur	c	Ramarajulanka	1298
Yes	c	a	a	Yes	Yes	Yes	Yes	Yes	Yes	Yes	Yes	Narasapur	c	Gudimellanka	1299
a	c	a	a	a	Yes	Yes	Yes	Yes	Yes	Yes	Yes	Narasapur	c	Mattaparru	1300
Yes	c	Yes	Yes	Yes	Yes	Yes	Yes	Yes	Yes	Yes	Yes	Narasapur	c	Lakkavaram	1301
b	c	a	a	Yes	Yes	Yes	Yes	Yes	Yes	Yes	Yes	Narasapur	c	Visweswarayapuram	1302
Yes	c	Yes	Yes	Yes	Yes	Yes	Yes	Yes	Yes	Yes	Yes	Narasapur	c	Malikipuram	1303
Yes	c	a	a	Yes	Yes	Yes	Yes	Yes	Yes	Yes	Yes	Narasapur	c	Kattiwanda	1304
b	c	a	a	a	Yes	Yes	Yes	Yes	Yes	Yes	Yes	Narasapur	c	Irusumanda	1305
b	c	Yes	b	Yes	Yes	Yes	Yes	Yes	Yes	Yes	Yes	Narasapur	c	Gudapalle	1306
Yes	c	b	Yes	Yes	Yes	Yes	Yes	Yes	Yes	Yes	Yes	Narasapur	c	Kesanapalle	1307
a	c	b	Yes	Yes	Yes	Yes	Yes	Yes	Yes	Yes	Yes	Narasapur	c	Sankaraguptham	1308
6	0	3	4	9	11	11	11	11	11	11	11		0		

Census of India 2011- Village Directory
Amenities and Land use (As on 2009)

Name of District : East Godavari

Location Code No.: 545

Name of Mandal Parishad : Malikipuram

Location Code No.: 0607

Sl. No.	Name of Village	Land Use										
		Area under different types of land use (in hectares rounded up to one decimal place)										
		Forests	Area under Non-agricultural Uses	Barren and Un-cultivable land	Permanent Pastures and Other Grazing Lands	Land Under Miscellaneous Tree Crops etc.	Culturable Waste Land	Fallow lands other than current fallows	Current Fallows	Net Area Sown	Total Irrigated Land Area	Total Un-irrigated Land Area
1	2	104	105	106	107	108	109	110	111	112	113	114
1298	Ramarajulanka	0	110	0	0	0	2	0	0	538	208	330
1299	Gudimellanka	0	133	0	0	0	24	0	0	1050	884	166
1300	Mattaparru	0	26	0	0	0	4	0	0	187	120	67
1301	Lakkavaram	0	82	0	0	0	30	0	0	395	261	134
1302	Visweswarayapuram	0	38	0	0	0	15	0	0	251	105	146
1303	Malikipuram	0	54	0	0	0	0	0	0	190	63	127
1304	Kattiwanda	0	39	0	0	0	1	0	0	361	184	177
1305	Irusumanda	0	19	0	0	0	2	0	0	179	95	84
1306	Gudapalle	0	105	0	0	0	269	0	0	848	259	589
1307	Kesanapalle	0	119	0	0	0	665	0	0	1042	49	993
1308	Sankaraguptham	0	254	0	0	983	0	0	0	712	271	441
Total		0	979	0	0	983	1012	0	0	5753	2499	3254

**Census of India 2011- Village Directory
Amenities and Land use (As on 2009)**

Name of District : East Godavari

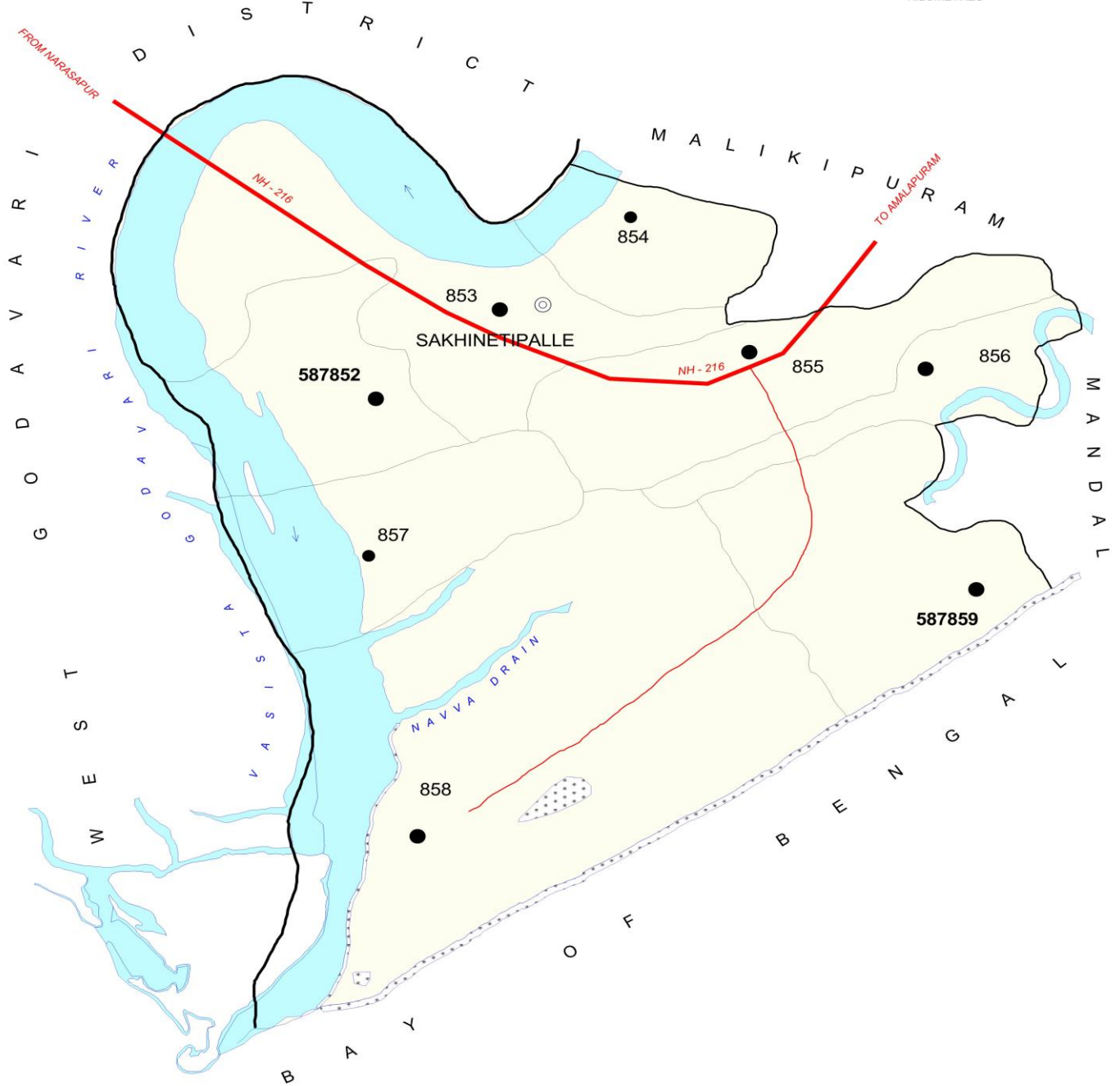
Location Code No.: 545

Name of Mandal Parishad : Malikipuram

Location Code No.: 0607

Land Use					Name of three most important commodities manufactured			Name of Village	Sl. No.
Area irrigated by source (in hectare).					First	Second	Third		
Canals (C)	Wells/Tube-wells(W/TW)	Tanks/Lakes(T/L)	Water Falls(WF)	Others(O)					
115	116	117	118	119	120	121	122	2	1
195	0	0	0	13				Ramarajulanka	1298
884	0	0	0	0				Gudimellanka	1299
120	0	0	0	0				Mattaparru	1300
261	0	0	0	0	Bricks	Coir Products		Lakkavaram	1301
105	0	0	0	0				Visweswarayapuram	1302
63	0	0	0	0	Weaving			Malikipuram	1303
184	0	0	0	0				Kattiwanda	1304
95	0	0	0	0				Irusumanda	1305
183	76	0	0	0	Coir			Gudapalle	1306
36	0	0	0	13	Coir			Kesanapalle	1307
271	0	0	0	0	Coir			Sankaraguptham	1308
2397	76	0	0	26					

INDIA
ANDHRA PRADESH
SAKHINETIPALLE MANDAL
EAST GODAVARI DISTRICT



AREA : 121.71 Sq. Kms.
 POPULATION : 72560
 No. OF TOWNS : Nil
 No. OF VILLAGES : 8
 DISTANCE FROM Dist. H. Qtrs.
 TO MANDAL H. Qtrs. : 115 Kms.

BOUNDARY, DISTRICT	
" MANDAL	
" VILLAGE WITH MDDS CODE	
HEADQUARTERS, MANDAL	
POPULATION SIZE OF VILLAGES:	
1000-4999, 5000 AND ABOVE	
NATIONAL HIGHWAY	
IMPORTANT METALLED ROADS.....	
RIVER/STREAM	

**ALPHABETICAL LIST OF VILLAGES (MANDAL PARISHAD WISE)
EAST GODAVARI DISTRICT**

Sl. No.	Name of Village	2011 Census Location Code No.	2001 Census Location Code No.
1	2	3	4
Name of Mandal Parishad : Sakhinetipalle			
Name of Mandal : Sakhinetipalle (0056)			
1	Antarvedi	2854504939587858	2814005601886600
2	Antarvedipalem	2854504939587855	2814005601886300
3	Appanaramuni Lanka	2854504939587854	2814005601886200
4	Gudimula Kandrika	2854504939587857	2814005601886500
5	Kesavadasupalem	2854504939587859	2814005601886700
6	Mori	2854504939587856	2814005601886400
7	Rameswaram	2854504939587852	2814005601886000
8	Sakhinetipalle	2854504939587853	2814005601886100

**Census of India 2011- Village Directory
Amenities and Land use (As on 2009)**

Name of District : East Godavari

Location Code No.: 545

Name of Mandal Parishad : Sakhinetipalle

Location Code No.: 0608

Sl. No.	Name of Village	Location code no.	Total area of the village (in hectares rounded up to one decimal place)	Total population (2011 census)	Number of households (2011 census)	Number of educational amenities available (If not available within the village, the distance range code viz; a for < 5 Kms, b for 5-10 Kms and c for 10+ kms of nearest place where facility is available is given).									
						Pre-Primary school (PP)	Primary school (P)	Middle school (M)	Secondary School (S)	Senior Secondary school (SS)	Degree college of arts science & commerce (ASC)	Engineering college(EC)	Medical college (MC)	Management institute (MI)	Polytechnic (Pt)
1	2	3	4	5	6	7	8	9	10	11	12	13	14	15	16
1309	Rameswaram	587852	772	5218	1322	1	8	1	1	a	b	c	c	b	c
1310	Sakhinetipalle	587853	1581	15720	4196	6	24	8	4	2	1	b	c	b	c
1311	Appanaramuni Lanka	587854	503	4295	1166	1	6	1	1	b	b	c	c	c	c
1312	Antarvedipalem	587855	1181	14162	3759	1	15	5	4	1	a	c	c	c	c
1313	Mori	587856	548	7357	2001	3	13	4	4	a	a	c	c	c	c
1314	Gudimula Kandrika	587857	769	2192	541	a	3	1	a	a	b	c	c	c	c
1315	Antarvedi	587858	3309	15605	4153	2	14	5	3	c	c	b	c	b	c
1316	Kesavadasupalem	587859	1289	8011	2076	1	7	2	1	b	b	c	c	c	c
Total			9952	72560	19214	15	90	27	18	3	1	0	0	0	0

**Census of India 2011- Village Directory
Amenities and Land use (As on 2009)**

Name of District : East Godavari

Location Code No.: 545

Name of Mandal Parishad : Sakhinetipalle

Location Code No.: 0608

Number of educational amenities available (If not available within the village, the distance range code viz; a for <5 Kms, b for 5-10 Kms and c for 10+ kms of nearest place where facility is available is given).				Number of Medical Amenities available. (If not available within the village, the distance range code viz; a for < 5 Kms, b for 5-10 Kms and c for 10+ kms of nearest place where facility is available is given).										Name of Village	Sl. No.	
Vocational training school /ITI	Non-formal training centre (NFTC)	Special school for disabled (SSD)	Others (specify)	Community health centre (CHC)	Primary health centre (PHC)	Primary health sub centre (PHS)	Maternity and child welfare centre (MCW)	T. B. clinic (TBC)	Hospital-allopathic (HA)	Hospital-alternative medicine (HO)	Dispensary (D)	Veterinary hospital (VH)	Mobile health clinic (MHC)			Family welfare centre (FWC)
17	18	19	20	21	22	23	24	25	26	27	28	29	30	31	2	1
c	c	c		c	a	1	c	c	c	c	b	a	a	c	Rameswaram	1309
c	c	c		c	1	3	c	c	c	c	b	1	b	c	Sakhinetipalle	1310
b	c	c		c	a	1	c	c	c	c	b	a	a	c	Appanaramuni Lanka	1311
b	c	c		c	a	3	c	c	c	c	1	1	a	c	Antarvedipalem	1312
b	c	c		c	1	1	c	c	c	c	a	1	b	c	Mori	1313
c	c	c		c	a	1	c	c	c	c	b	a	a	c	Gudimula Kandrika	1314
c	c	c		c	c	2	c	c	c	c	b	c	c	c	Antarvedi	1315
b	c	c		c	b	2	c	c	c	c	b	1	b	c	Kesavadasupalem	1316
0	0	0	0	0	2	14	0	0	0	0	1	4	0	0		

**Census of India 2011- Village Directory
Amenities and Land use (As on 2009)**

Name of District : East Godavari

Location Code No.: 545

Name of Mandal Parishad : Sakhinetipalle

Location Code No.: 0608

Sl. No.	Name of Village	Number of Non-Government Medical Amenities available.							Availability of drinking water - Yes / No							
		Charitable non Govt. hospital/Nursing home.	Medical practitioner with MBBS Degree	Medical practitioner with other degree	Medical practitioner with no degree	Traditional practitioner and faith healer	Medicine Shop	Others	Tap water (Treated/Untreated)	Well water (Covered / Uncovered well)	Hand Pump	Tube wells / Bore well	Spring	River / Canal	Tank / Pond / Lake	Others
1	2	32	33	34	35	36	37	38	39	40	41	42	43	44	45	46
1309	Rameswaram	0	0	0	2	0	0	0	Yes	Yes	No	No	No	No	No	No
1310	Sakhinetipalle	0	3	0	4	0	5	0	Yes	Yes	Yes	No	No	No	No	No
1311	Appanaramuni Lanka	0	0	0	2	0	0	0	Yes	Yes	Yes	No	No	No	No	No
1312	Antarvedipalem	0	4	2	3	0	4	0	Yes	Yes	Yes	No	No	No	No	No
1313	Mori	0	1	0	3	0	1	0	Yes	Yes	Yes	No	No	No	No	No
1314	Gudimula Kandrika	0	0	0	2	0	1	0	Yes	Yes	No	No	No	No	Yes	No
1315	Antarvedi	0	0	0	3	0	3	0	Yes	No	No	No	No	Yes	Yes	No
1316	Kesavadasupalem	0	0	0	3	0	1	0	Yes	Yes	Yes	No	No	No	No	No
Total		0	8	2	22	0	15	0	8	7	5	0	0	1	2	0

**Census of India 2011- Village Directory
Amenities and Land use (As on 2009)**

Name of District : East Godavari

Location Code No.: 545

Name of Mandal Parishad : Sakhinetipalle

Location Code No.: 0608

Availability of toilet & others Yes / No				Communication and transport facilities (If amenities available code -Yes is given except for Village Pin Code ,If not available within the village , the distance range code viz; a for < 5 Kms, b for 5-10 Kms and c for 10+ kms of nearest place where facility is available is given).									Name of Village	Sl. No.
Community toilet including bath.	Community toilet excluding bath.	Rural sanitary mart or sanitary hardware outlet available near the village.	Community bio- gas or recycle of waste for productive use.	Post office(PO)	Sub post office (SPO)	Post & Telegraph office (P&TO)	Village Pin Code	Telephones (Land lines)	Public call office (PCO)	Mobile phone coverage	Internet cafes/ Common service centre (CSC)			
47	48	49	50	51	52	53	54	55	56	57	58	2	1	
No	Yes	Yes	No	Yes	a	a	533251	Yes	Yes	Yes	b	Rameswaram	1309	
Yes	No	Yes	No	Yes	Yes	Yes	533251	Yes	Yes	Yes	b	Sakhinetipalle	1310	
No	Yes	Yes	No	Yes	a	a	533252	Yes	Yes	Yes	b	Appanaramuni Lanka	1311	
Yes	No	Yes	No	Yes	Yes	Yes	533252	Yes	Yes	Yes	a	Antarvedipalem	1312	
No	Yes	Yes	No	Yes	Yes	a	533250	Yes	Yes	Yes	a	Mori	1313	
No	No	Yes	No	Yes	a	b	533251	Yes	Yes	Yes	b	Gudimula Kandrika	1314	
Yes	No	Yes	No	Yes	c	b	533252	Yes	Yes	Yes	c	Antarvedi	1315	
No	No	Yes	No	Yes	b	b	533252	Yes	Yes	Yes	b	Kesavadasupalem	1316	
3	3	8	0	8	3	2		8	8	8	0			

**Census of India 2011- Village Directory
Amenities and Land use (As on 2009)**

Name of District : East Godavari

Location Code No.: 545

Name of Mandal Parishad : Sakhinetipalle

Location Code No.: 0608

Sl. No.	Name of Village	Communication and transport facilities (If amenities available code -Yes is given except for Village Pin Code, If not available within the village, the distance range code viz; a for < 5 Kms, b for 5-10 Kms and c for 10+ kms of nearest place where facility is available is given).								
		Private courier facility	Bus service (Public & Private)	Railway stations	Auto/Modified Autos	Taxis and Vans	Tractors	Cycle-pulled rickshaws(Manual & Machine driven)	Carts driven by animals	Sea /River ferry service
1	2	59	60	61	62	63	64	65	66	67
1309	Rameswaram	b	Yes	c	Yes	a	Yes		Yes	c
1310	Sakhinetipalle	b	Yes	b	Yes	Yes	Yes	Yes	Yes	c
1311	Appanaramuni Lanka	b	Yes	c	Yes	a	Yes		Yes	c
1312	Antarvedipalem	a	Yes	c	Yes	a	Yes		Yes	c
1313	Mori	a	Yes	c	Yes	Yes	Yes		Yes	c
1314	Gudimula Kandrika	b	Yes	c	Yes	a	Yes		Yes	c
1315	Antarvedi	c	Yes	c	Yes	c	Yes		Yes	c
1316	Kesavadasupalem	b	Yes	c	Yes	b	Yes		Yes	c
Total		0	8	0	8	2	8	1	8	0

**Census of India 2011- Village Directory
Amenities and Land use (As on 2009)**

Name of District : East Godavari

Location Code No.: 545

Name of Mandal Parishad : Sakhinetipalle

Location Code No.: 0608

Village connected to highways,village roads, banks & credit societies (If amenities available code -Yes is given, If not available within the village , the distance range code viz; a for < 5 Kms, b for 5-10 Kms and c for 10+ kms of nearest place where facility is available is given).												Name of Village	Sl. No.
Connected to national highway(NH)	Connected to state highway(SH)	Connected to major district road (MDR)	Connected to others district road	Pucca roads	Kutchcha roads	Water bounded macadam(WBM) roads	Navigable waterway (river/canal)(NW)	Footpaths (FP)	Commercial & Co-operative Banks	ATM	Agricultural Credit Societies		
68	69	70	71	72	73	74	75	76	77	78	79	2	1
c	c	a	Yes	Yes	Yes	Yes		Yes	a	a	Yes	Rameswaram	1309
c	c	Yes	Yes	Yes	Yes	Yes		Yes	Yes	Yes	Yes	Sakhinetipalle	1310
b	b	a	Yes	Yes	Yes	Yes		Yes	a	b	Yes	Appanaramuni Lanka	1311
b	b	Yes	Yes	Yes	Yes	Yes		Yes	Yes	a	Yes	Antarvedipalem	1312
b	b	Yes	Yes	Yes	Yes	Yes		Yes	Yes	a	Yes	Mori	1313
c	c	a	Yes	Yes	Yes	Yes		Yes	a	a	Yes	Gudimula Kandrika	1314
c	c	Yes	Yes	Yes	Yes	Yes		Yes	b	c	Yes	Antarvedi	1315
c	c	Yes	Yes	Yes	Yes	Yes		Yes	Yes	b	a	Kesavadasupalem	1316
0	0	5	8	8	8	8	0	8	4	1	7		

**Census of India 2011- Village Directory
Amenities and Land use (As on 2009)**

Name of District : East Godavari

Location Code No.: 545

Name of Mandal Parishad : Sakhinetipalle

Location Code No.: 0608

Sl. No.	Name of Village	Availability of miscellaneous facilities (If amenities available code -Yes is given, If not available within the village, the distance range code viz; a for < 5 Kms, b for 5-10 Kms and c for 10+ kms of nearest place where facility is available is given).									
		Self-Help Group (SHG)	Public distribution system (PDS) shop	Mandis / Regular market	Weekly Haat	Agricultural marketing society	Integrated Child Development Scheme (Nutritional Centres)	Anganwadi Centre (Nutritional Centres)	Others (Nutritional Centres)	ASHA (Accredited Social Health Activist)	Community centre with/without TV
1	2	80	81	82	83	84	85	86	87	88	89
1309	Rameswaram	Yes	Yes	a	Yes	a	Yes	Yes	Yes	Yes	a
1310	Sakhinetipalle	Yes	Yes	Yes	Yes	Yes	Yes	Yes	Yes	Yes	Yes
1311	Appanaramuni Lanka	Yes	Yes	Yes	Yes	b	Yes	Yes	Yes	Yes	b
1312	Antarvedipalem	Yes	Yes	a	Yes	a	Yes	Yes	Yes	Yes	Yes
1313	Mori	Yes	Yes	a	Yes	b	Yes	Yes	Yes	Yes	a
1314	Gudimula Kandrika	Yes	Yes	a	Yes	a	Yes	Yes	Yes	Yes	a
1315	Antarvedi	Yes	Yes	c	Yes	b	Yes	Yes	Yes	Yes	c
1316	Kesavadasupalem	Yes	Yes	b	Yes	b	Yes	Yes	Yes	Yes	b
Total		8	8	2	8	1	8	8	8	8	2

**Census of India 2011- Village Directory
Amenities and Land use (As on 2009)**

Name of District : East Godavari

Location Code No.: 545

Name of Mandal Parishad : Sakhinetipalle

Location Code No.: 0608

Availability of miscellaneous facilities (If amenities available code -Yes is given, If not available within the village, the distance range code viz; a for < 5 Kms, b for 5-10 Kms and c for 10+ kms of nearest place where facility is available is given).								Availability of electricity (Yes/No)				Nearest Town		Name of Village	Sl. No.
Sports Field,	Sports Club / Recreation Centre	Cinema / Video Hall	Public Library	Public Reading Room	Newspaper Supply	Assembly Polling station	Birth & Death Registration Office	Power Supply for Domestic Use (ED)	Power Supply for Agricultural Use (EAG)	Power Supply for Commercial Use (EC)	Power Supply for All Uses (EA)	Name	Distance range code i.e. a for <5 Kms, b for 5-10 Kms and c for 10+ kms		
90	91	92	93	94	95	96	97	98	99	100	101	102	103	2	1
Yes	c	c	a	Yes	Yes	Yes	Yes	Yes	Yes	Yes	Yes	Narasapur	c	Rameswaram	1309
Yes	b	Yes	Yes	Yes	Yes	Yes	Yes	Yes	Yes	Yes	Yes	Narasapur	b	Sakhinetipalle	1310
b	c	b	a	Yes	Yes	Yes	Yes	Yes	Yes	Yes	Yes	Narasapur	c	Appanaramuni Lanka	1311
Yes	c	Yes	Yes	Yes	Yes	Yes	Yes	Yes	Yes	Yes	Yes	Narasapur	c	Antarvedipalem	1312
Yes	c	a	Yes	Yes	Yes	Yes	Yes	Yes	Yes	Yes	Yes	Narasapur	c	Mori	1313
b	c	a	Yes	Yes	Yes	Yes	Yes	Yes	Yes	Yes	Yes	Narasapur	c	Gudimula Kandrika	1314
b	c	c	Yes	Yes	Yes	Yes	Yes	Yes	Yes	Yes	Yes	Narasapur	c	Antarvedi	1315
Yes	c	b	Yes	Yes	Yes	Yes	Yes	Yes	Yes	Yes	Yes	Narasapur	c	Kesavadasupalem	1316
5	0	2	6	8	8	8	8	8	8	8	8		0		

Census of India 2011- Village Directory
Amenities and Land use (As on 2009)

Name of District : East Godavari

Location Code No.: 545

Name of Mandal Parishad : Sakhinetipalle

Location Code No.: 0608

Sl. No.	Name of Village	Land Use										
		Area under different types of land use (in hectares rounded up to one decimal place)										
1	2	104	105	106	107	108	109	110	111	112	113	114
		Forests	Area under Non-agricultural Uses	Barren and Un-cultivable land	Permanent Pastures and Other Grazing Lands	Land Under Miscellaneous Tree Crops etc.	Culturable Waste Land	Fallow lands other than current fallows	Current Fallows	Net Area Sown	Total Irrigated Land Area	Total Un-irrigated Land Area
1309	Rameswaram	0	167.4	0	0	0	37.6	0	0	567	310	257
1310	Sakhinetipalle	0	239.9	0	0	0	246.1	0	0	1095	688.3	406.7
1311	Appanaramuni Lanka	0	49.3	0	0	0	0	0	0	453.7	276	177.7
1312	Antarvedipalem	0	95	0	0	0	10	0	0	1076	616	460
1313	Mori	0	99	0	0	0	0	0	0	449	320	129
1314	Gudimula Kandrika	0	79	0	0	0	13	0	0	677	315	362
1315	Antarvedi	0	2018	0	0	0	108	0	0	1183	646	537
1316	Kesavadasupalem	0	421	0	0	0	45	27	0	796	461	362
Total		0	3168.6	0	0	0	459.7	27	0	6296.7	3632.3	2691.4

**Census of India 2011- Village Directory
Amenities and Land use (As on 2009)**

Name of District : East Godavari

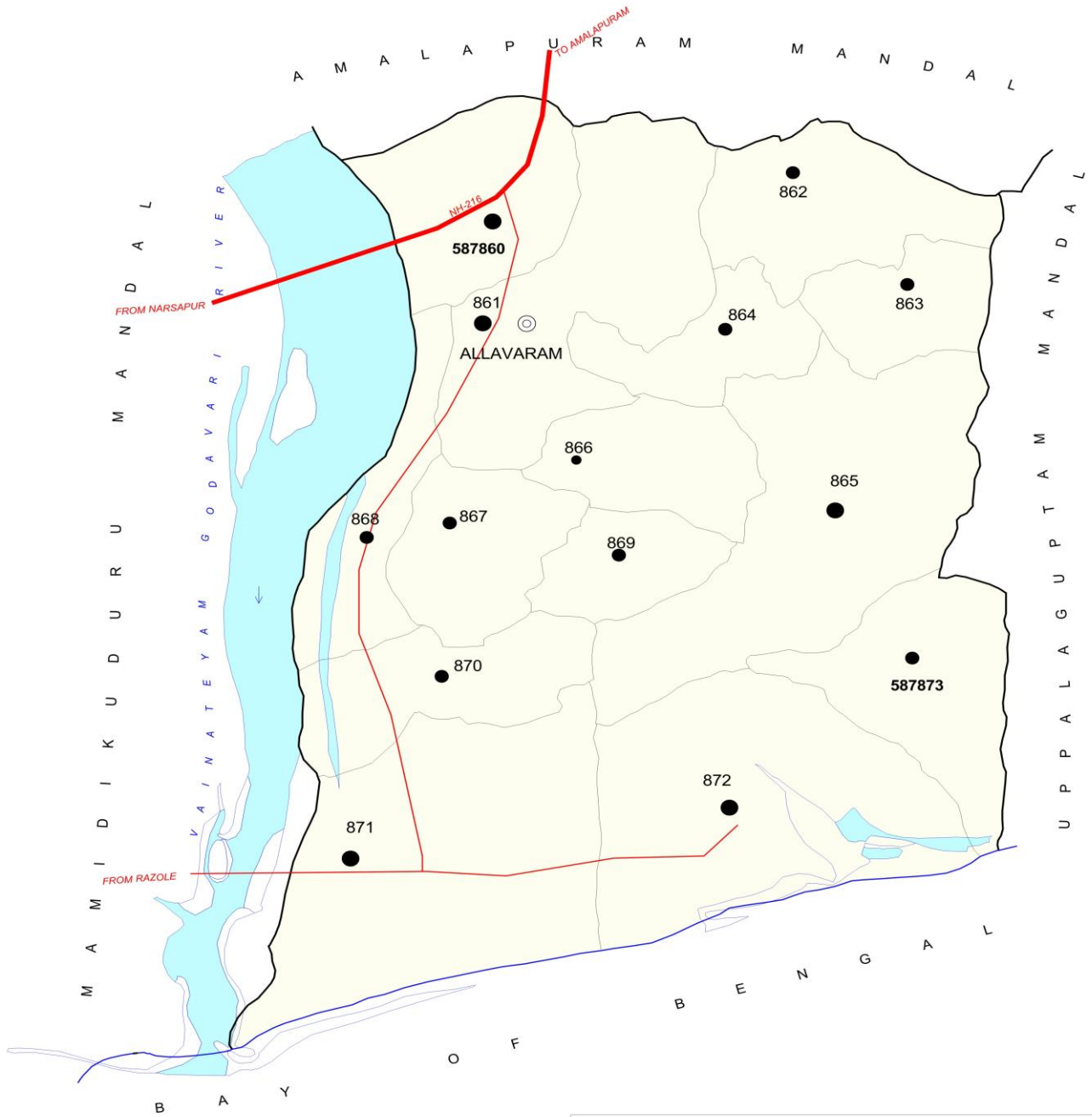
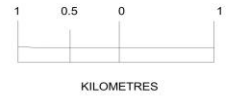
Location Code No.: 545

Name of Mandal Parishad : Sakhinetipalle

Location Code No.: 0608

Land Use					Name of three most important commodities manufactured			Name of Village	Sl. No.
Area irrigated by source (in hectare).					First	Second	Third		
Canals (C)	Wells/Tube-wells(W/TW)	Tanks/Lakes(T/L)	Water Falls(WF)	Others(O)					
115	116	117	118	119	120	121	122	2	1
310	0	0	0	0				Rameswaram	1309
688.3	0	0	0	0				Sakhinetipalle	1310
276	0	0	0	0				Appanaramuni Lanka	1311
616	0	0	0	0				Antarvedipalem	1312
320	0	0	0	0	Cashewnut Items			Mori	1313
315	0	0	0	0				Gudimula Kandrika	1314
561	0	0	0	85	Fishnets			Antarvedi	1315
461	0	0	0	0				Kesavadasupalem	1316
3547.3	0	0	0	85					

INDIA
 ANDHRA PRADESH
ALLAVARAM MANDAL
 EAST GODAVARI DISTRICT



AREA : 109.22 Sq. Kms.
 POPULATION : 68242
 No. OF TOWNS : Nil
 No. OF VILLAGES : 14
 DISTANCE FROM Dist. H. Qtrs.
 TO MANDAL H. Qtrs. : 68 Kms.

BOUNDARY, MANDAL	
" VILLAGE WITH MDDS CODE	587873
HEADQUARTERS, MANDAL	
POPULATION SIZE OF VILLAGES:	
500-999, 1000-4999, 5000 AND ABOVE	
NATIONAL HIGHWAY	NH-216
IMPORTANT METALLED ROADS.....	
RIVER/STREAM	

**ALPHABETICAL LIST OF VILLAGES (MANDAL PARISHAD WISE)
EAST GODAVARI DISTRICT**

Sl. No.	Name of Village	2011 Census Location Code No.	2001 Census Location Code No.
1	2	3	4
Name of Mandal Parishad : Allavaram			
Name of Mandal : Allavaram (0057)			
1	Allavaram	2854504940587861	2814005701886900
2	Bendamurulanka	2854504940587871	2814005701887900
3	Bodasakurru	2854504940587860	2814005701886800
4	Devaguptam	2854504940587865	2814005701887300
5	Godi	2854504940587868	2814005701887600
6	Godilanka	2854504940587867	2814005701887500
7	Gudala	2854504940587862	2814005701887000
8	Komaragiripatnam	2854504940587872	2814005701888000
9	Mogallamuru	2854504940587870	2814005701887800
10	Rellugadda	2854504940587866	2814005701887400
11	Samanthakuru	2854504940587873	2814005701888100
12	Tadikona	2854504940587863	2814005701887100
13	Thurupulanka	2854504940587869	2814005701887700
14	Yentrikona	2854504940587864	2814005701887200

**Census of India 2011- Village Directory
Amenities and Land use (As on 2009)**

Name of District : East Godavari

Location Code No.: 545

Name of Mandal Parishad : Allavaram

Location Code No.: 0609

Sl. No.	Name of Village	Location code no.	Total area of the village (in hectares rounded up to one decimal place)	Total population (2011 census)	Number of households (2011 census)	Number of educational amenities available (If not available within the village, the distance range code viz; a for < 5 Kms, b for 5-10 Kms and c for 10+ kms of nearest place where facility is available is given).									
						Pre-Primary school (PP)	Primary school (P)	Middle school (M)	Secondary School (S)	Senior Secondary school (SS)	Degree college of arts science & commerce (ASC)	Engineering college(EC)	Medical college (MC)	Management institute (MI)	Polytechnic (Pt)
1	2	3	4	5	6	7	8	9	10	11	12	13	14	15	16
1317	Bodasakuru	587860	595	6036	1643	a	6	1	1	b	b	c	b	b	b
1318	Allavaram	587861	1063	9993	2641	2	11	5	2	2	1	b	b	b	b
1319	Gudala	587862	599	3144	806	b	3	1	a	b	b	c	b	b	b
1320	Tadikona	587863	350	1662	484	b	3	1	a	b	b	c	b	b	b
1321	Yentrikona	587864	299	2044	572	a	3	a	a	b	b	c	b	b	b
1322	Devaguptam	587865	1281	8298	2264	2	11	2	1	b	b	c	b	b	b
1323	Rellugadda	587866	369	985	274	a	2	a	a	a	b	c	b	b	b
1324	Godilanka	587867	412	1750	470	a	3	2	1	b	c	b	c	c	c
1325	Godi	587868	477	4723	1163	1	6	2	1	b	c	c	c	c	c
1326	Thurupulanka	587869	400	1707	465	a	1	1	1	a	c	b	c	c	c
1327	Mogallamuru	587870	384	2741	710	a	4	1	a	b	c	b	c	c	c
1328	Bendamurulanka	587871	1403	8576	2122	1	9	2	1	b	c	1	c	c	c
1329	Komaragiripatnam	587872	3767	13197	3351	1	17	3	3	b	c	a	c	c	c
1330	Samanthakuru	587873	541	3386	888	a	4	1	1	c	c	c	c	c	c
Total			11940	68242	17853	7	83	22	12	2	1	1	0	0	0

**Census of India 2011- Village Directory
Amenities and Land use (As on 2009)**

Name of District : East Godavari

Location Code No.: 545

Name of Mandal Parishad : Allavaram

Location Code No.: 0609

Number of educational amenities available (If not available within the village, the distance range code viz; a for <5 Kms, b for 5-10 Kms and c for 10+ kms of nearest place where facility is available is given).				Number of Medical Amenities available. (If not available within the village, the distance range code viz; a for < 5 Kms, b for 5-10 Kms and c for 10+ kms of nearest place where facility is available is given).										Name of Village	Sl. No.	
Vocational training school /ITI	Non-formal training centre (NFTC)	Special school for disabled (SSD)	Others (specify)	Community health centre (CHC)	Primary health centre (PHC)	Primary health sub centre (PHS)	Maternity and child welfare centre (MCW)	T. B. clinic (TBC)	Hospital-allopathic (HA)	Hospital-alternative medicine (HO)	Dispensary (D)	Veterinary hospital (VH)	Mobile health clinic (MHC)			Family welfare centre (FWC)
17	18	19	20	21	22	23	24	25	26	27	28	29	30	31	2	1
b	b	b		a	b	1	c	c	c	c	c	b	b	1	Bodasakuru	1317
b	b	b		1	b	2	c	c	c	c	c	1	b	a	Allavaram	1318
b	b	b		a	b	1	c	c	c	c	c	b	b	b	Gudala	1319
b	b	b		b	c	a	c	c	c	c	c	c	c	a	Tadikona	1320
b	b	b		b	b	b	c	c	c	c	c	b	b	a	Yentrikona	1321
b	b	b		b	b	1	c	c	c	c	c	b	b	1	Devaguptam	1322
b	b	b		a	a	a	c	c	c	c	c	a	a	b	Rellugadda	1323
c	c	c		a	1	1	c	c	c	c	b	a	a	1	Godilanka	1324
c	c	c		b	b	2	c	c	c	c	b	1	b	a	Godi	1325
c	c	c		b	a	a	c	c	c	c	b	a	a	b	Thurupulanka	1326
c	c	c		b	b	b	c	c	c	c	b	b	b	b	Mogallamuru	1327
c	c	c		c	b	2	c	c	c	c	b	b	b	b	Bendamurulanka	1328
c	c	c		c	b	2	c	c	c	c	1	1	1	c	Komaragiripatnam	1329
c	c	c		c	c	1	c	c	c	c	a	b	1	b	Samanthakuru	1330
0	0	0	0	1	1	13	0	0	0	0	1	3	2	3		

**Census of India 2011- Village Directory
Amenities and Land use (As on 2009)**

Name of District : East Godavari

Location Code No.: 545

Name of Mandal Parishad : Allavaram

Location Code No.: 0609

Sl. No.	Name of Village	Number of Non-Government Medical Amenities available.							Availability of drinking water - Yes / No								
		Charitable non Govt. hospital/Nursing home.	Medical practitioner with MBBS Degree	Medical practitioner with other degree	Medical practitioner with no degree	Traditional practitioner and faith healer	Medicine Shop	Others	Tap water (Treated/Untreated)	Well water (Covered / Uncovered well)	Hand Pump	Tube wells / Bore well	Spring	River / Canal	Tank / Pond / Lake	Others	
1	2	32	33	34	35	36	37	38	39	40	41	42	43	44	45	46	
1317	Bodasakurru	0	0	0	5	0	1	0	Yes	Yes	Yes	No	No	No	No	No	
1318	Allavaram	0	1	0	7	0	5	0	Yes	Yes	Yes	No	No	No	No	No	
1319	Gudala	0	0	0	2	0	1	0	Yes	Yes	No	No	No	No	No	No	
1320	Tadikona	0	0	0	0	0	0	0	Yes	No	No	No	No	No	No	No	
1321	Yentrikona	0	0	0	0	0	0	0	Yes	No	No	No	No	Yes	Yes	No	
1322	Devaguptam	0	0	0	6	0	2	0	Yes	Yes	No	No	No	Yes	Yes	No	
1323	Rellugadda	0	0	0	1	0	0	0	Yes	Yes	No	No	No	No	No	No	
1324	Godilanka	0	0	0	3	0	1	0	Yes	Yes	No	No	No	No	No	No	
1325	Godi	0	0	0	3	0	0	0	Yes	Yes	No	No	No	No	No	No	
1326	Thurupulanka	0	0	0	2	0	1	0	Yes	Yes	No	No	No	No	No	No	
1327	Mogallamuru	0	0	0	4	0	2	0	Yes	Yes	No	No	No	Yes	No	No	
1328	Bendamurulanka	0	0	0	4	0	2	0	Yes	Yes	No	No	No	No	No	No	
1329	Komaragiripatnam	0	0	0	9	0	2	0	Yes	Yes	Yes	No	No	No	No	No	
1330	Samanthakuru	0	0	0	4	0	1	0	Yes	Yes	No	No	No	Yes	Yes	No	
Total		0	1	0	50	0	18	0	14	12	3	0	0	4	3	0	

**Census of India 2011- Village Directory
Amenities and Land use (As on 2009)**

Name of District : East Godavari

Location Code No.: 545

Name of Mandal Parishad : Allavaram

Location Code No.: 0609

Availability of toilet & others Yes / No				Communication and transport facilities (If amenities available code -Yes is given except for Village Pin Code ,If not available within the village , the distance range code viz; a for < 5 Kms, b for 5-10 Kms and c for 10+ kms of nearest place where facility is available is given).									Name of Village	Sl. No.
Community toilet including bath.	Community toilet excluding bath.	Rural sanitary mart or sanitary hardware outlet available near the village.	Community bio- gas or recycle of waste for productive use.	Post office(PO)	Sub post office (SPO)	Post & Telegraph office (P&TO)	Village Pin Code	Telephones (Land lines)	Public call office (PCO)	Mobile phone coverage	Internet cafes/ Common service centre (CSC)			
47	48	49	50	51	52	53	54	55	56	57	58	2	1	
No	Yes	No	No	Yes	Yes	b	533215	Yes	Yes	Yes	b	Bodasakurru	1317	
No	Yes	No	No	Yes	Yes	Yes	533217	Yes	Yes	Yes	Yes	Allavaram	1318	
No	Yes	No	No	b	Yes	b	533218	Yes	Yes	Yes	b	Gudala	1319	
No	No	No	No	b	a	b	533217	Yes	Yes	Yes	b	Tadikona	1320	
No	No	No	No	b	Yes	b	533217	Yes	Yes	Yes	b	Yentrikona	1321	
No	Yes	No	No	Yes	Yes	b	533217	Yes	Yes	Yes	b	Devaguptam	1322	
No	No	No	No	a	a	b	533217	Yes	Yes	Yes	a	Rellugadda	1323	
No	No	No	No	a	Yes	c	533217	Yes	Yes	Yes	a	Godilanka	1324	
No	Yes	No	No	b	Yes	c	533217	Yes	Yes	Yes	b	Godi	1325	
No	No	No	No	a	Yes	c	533217	Yes	Yes	Yes	a	Thurupulanka	1326	
No	No	No	No	b	Yes	a	533210	Yes	Yes	Yes	b	Mogallamuru	1327	
No	Yes	No	No	Yes	Yes	Yes	533210	Yes	Yes	Yes	a	Bendamurulanka	1328	
No	Yes	No	No	Yes	Yes	b	533210	Yes	Yes	Yes	Yes	Komaragiripatnam	1329	
No	No	No	No	b	Yes	c	533217	Yes	Yes	Yes	b	Samanthakuru	1330	
0	7	0	0	5	12	2		14	14	14	2			

**Census of India 2011- Village Directory
Amenities and Land use (As on 2009)**

Name of District : East Godavari

Location Code No.: 545

Name of Mandal Parishad : Allavaram

Location Code No.: 0609

Sl. No.	Name of Village	Communication and transport facilities (If amenities available code -Yes is given except for Village Pin Code, If not available within the village, the distance range code viz; a for < 5 Kms, b for 5-10 Kms and c for 10+ kms of nearest place where facility is available is given).								
		Private courier facility	Bus service (Public & Private)	Railway stations	Auto/Modified Autos	Taxis and Vans	Tractors	Cycle-pulled rickshaws(Manual & Machine driven)	Carts driven by animals	Sea /River ferry service
1	2	59	60	61	62	63	64	65	66	67
1317	Bodasakurru	b	Yes	c	Yes	b	Yes		Yes	b
1318	Allavaram	Yes	Yes	c	Yes	Yes	Yes	Yes	Yes	b
1319	Gudala	b	Yes	c	Yes	b	Yes		Yes	b
1320	Tadikona	b	Yes	c	Yes	b	Yes		Yes	b
1321	Yentrikona	b	Yes	c	Yes	b	Yes		Yes	b
1322	Devaguptam	b	Yes	c	Yes	b	Yes		Yes	b
1323	Rellugadda	a	Yes	c	Yes	b	Yes		Yes	b
1324	Godilanka	a	Yes	c	Yes	b	Yes		Yes	c
1325	Godi	b	Yes	c	a	b	Yes		Yes	c
1326	Thurupulanka	a	Yes	c	Yes	a	Yes		Yes	c
1327	Mogallamuru	b	Yes	c	Yes	a	Yes		Yes	c
1328	Bendamurulanka	b	Yes	c	Yes	Yes	Yes		Yes	c
1329	Komaragiripatnam	b	Yes	c	Yes	Yes	Yes		Yes	c
1330	Samanthakuru	c	Yes	c	Yes	c	Yes		Yes	c
Total		1	14	0	13	3	14	1	14	0

**Census of India 2011- Village Directory
Amenities and Land use (As on 2009)**

Name of District : East Godavari

Location Code No.: 545

Name of Mandal Parishad : Allavaram

Location Code No.: 0609

Village connected to highways,village roads, banks & credit societies (If amenities available code -Yes is given, If not available within the village , the distance range code viz; a for < 5 Kms, b for 5-10 Kms and c for 10+ kms of nearest place where facility is available is given).												Name of Village	Sl. No.
Connected to national highway(NH)	Connected to state highway(SH)	Connected to major district road (MDR)	Connected to others district road	Pucca roads	Kutchcha roads	Water bounded macadam(WBM) roads	Navigable waterway (river/canal)(NW)	Footpaths (FP)	Commercial & Co-operative Banks	ATM	Agricultural Credit Societies		
68	69	70	71	72	73	74	75	76	77	78	79	2	1
b	b	a	Yes	Yes	Yes	Yes		Yes	b	b	b	Bodasakurru	1317
c	c	Yes	Yes	Yes	Yes	Yes		Yes	Yes	Yes	Yes	Allavaram	1318
c	c	a	Yes	Yes	Yes	Yes		Yes	b	b	Yes	Gudala	1319
b	c	b	Yes	Yes	Yes	b		Yes	b	b	a	Tadikona	1320
b	c	c	Yes	Yes	Yes	b		Yes	b	b	b	Yentrikona	1321
b	c	c	Yes	Yes	Yes	Yes		Yes	Yes	b	Yes	Devaguptam	1322
b	c	a	Yes	Yes	Yes	c		Yes	a	a	a	Rellugadda	1323
c	c	Yes	Yes	Yes	Yes	b		Yes	a	a	Yes	Godilanka	1324
c	c	Yes	Yes	Yes	Yes	Yes		Yes	b	b	a	Godi	1325
c	c	a	Yes	Yes	Yes	b		Yes	a	a	a	Thurupulanka	1326
c	c	Yes	Yes	Yes	Yes	b		Yes	b	b	Yes	Mogallamuru	1327
c	c	Yes	Yes	Yes	Yes	Yes		Yes	a	a	Yes	Bendamurulanka	1328
c	c	Yes	Yes	Yes	Yes	Yes		Yes	Yes	Yes	Yes	Komaragiripatnam	1329
c	c	a	Yes	Yes	Yes	Yes		Yes	c	c	a	Samanthakuru	1330
0	0	6	14	14	14	8	0	14	3	2	7		

**Census of India 2011- Village Directory
Amenities and Land use (As on 2009)**

Name of District : East Godavari

Location Code No.: 545

Name of Mandal Parishad : Allavaram

Location Code No.: 0609

Sl. No.	Name of Village	Availability of miscellaneous facilities (If amenities available code -Yes is given, If not available within the village, the distance range code viz; a for < 5 Kms, b for 5-10 Kms and c for 10+ kms of nearest place where facility is available is given).									
		Self-Help Group (SHG)	Public distribution system (PDS) shop	Mandis / Regular market	Weekly Haat	Agricultural marketing society	Integrated Child Development Scheme (Nutritional Centres)	Anganwadi Centre (Nutritional Centres)	Others (Nutritional Centres)	ASHA (Accredited Social Health Activist)	Community centre with/without TV
1	2	80	81	82	83	84	85	86	87	88	89
1317	Bodasakurru	Yes	Yes	b	Yes	b	Yes	Yes	Yes	Yes	b
1318	Allavaram	Yes	Yes	Yes	Yes	Yes	Yes	Yes	Yes	Yes	Yes
1319	Gudala	Yes	Yes	b	b	b	Yes	Yes	Yes	Yes	Yes
1320	Tadikona	Yes	Yes	c	c	c	Yes	Yes	Yes	Yes	Yes
1321	Yentrikona	Yes	Yes	b	b	b	Yes	Yes	Yes	Yes	a
1322	Devaguptam	Yes	Yes	Yes	Yes	b	Yes	Yes	Yes	Yes	Yes
1323	Rellugadda	Yes	Yes	a	a	b	Yes	Yes	Yes	Yes	a
1324	Godilanka	Yes	Yes	a	a	c	Yes	Yes	Yes	Yes	a
1325	Godi	Yes	Yes	a	Yes	c	Yes	Yes	Yes	Yes	b
1326	Thurupulanka	Yes	Yes	a	a	c	Yes	Yes	Yes	Yes	a
1327	Mogallamuru	Yes	Yes	b	Yes	c	Yes	Yes	Yes	Yes	a
1328	Bendamurulanka	Yes	Yes	Yes	Yes	c	Yes	Yes	Yes	Yes	Yes
1329	Komaragiripatnam	Yes	Yes	Yes	Yes	c	Yes	Yes	Yes	Yes	Yes
1330	Samanthakuru	Yes	Yes	a	Yes	c	Yes	Yes	Yes	Yes	a
Total		14	14	4	8	1	14	14	14	14	6

**Census of India 2011- Village Directory
Amenities and Land use (As on 2009)**

Name of District : East Godavari

Location Code No.: 545

Name of Mandal Parishad : Allavaram

Location Code No.: 0609

Availability of miscellaneous facilities (If amenities available code -Yes is given, If not available within the village, the distance range code viz; a for < 5 Kms, b for 5-10 Kms and c for 10+ kms of nearest place where facility is available is given).								Availability of electricity (Yes/No)				Nearest Town		Name of Village	Sl. No.
Sports Field,	Sports Club / Recreation Centre	Cinema / Video Hall	Public Library	Public Reading Room	Newspaper Supply	Assembly Polling station	Birth & Death Registration Office	Power Supply for Domestic Use (ED)	Power Supply for Agricultural Use (EAG)	Power Supply for Commercial Use (EC)	Power Supply for All Uses (EA)	Name	Distance range code i.e. a for <5 Kms, b for 5-10 Kms and c for 10+ kms		
90	91	92	93	94	95	96	97	98	99	100	101	102	103	2	1
b	b	b	b	Yes	Yes	Yes	Yes	Yes	Yes	Yes	Yes	Amalapuram	b	Bodasakurru	1317
Yes	c	Yes	Yes	Yes	Yes	Yes	Yes	Yes	Yes	Yes	Yes	Amalapuram	b	Allavaram	1318
b	b	b	b	Yes	Yes	Yes	Yes	Yes	Yes	Yes	Yes	Amalapuram	b	Gudala	1319
c	c	c	b	Yes	Yes	Yes	Yes	Yes	Yes	Yes	Yes	Amalapuram	b	Tadikona	1320
c	c	c	b	Yes	Yes	Yes	Yes	Yes	Yes	Yes	Yes	Amalapuram	b	Yentrikona	1321
Yes	c	Yes	Yes	Yes	Yes	Yes	Yes	Yes	Yes	Yes	Yes	Amalapuram	b	Devaguptam	1322
b	b	b	a	a	Yes	Yes	Yes	Yes	Yes	Yes	Yes	Amalapuram	b	Rellugadda	1323
Yes	c	c	a	Yes	Yes	Yes	Yes	Yes	Yes	Yes	Yes	Amalapuram	c	Godilanka	1324
b	c	c	Yes	Yes	Yes	Yes	Yes	Yes	Yes	Yes	Yes	Amalapuram	c	Godi	1325
c	c	c	a	Yes	Yes	Yes	Yes	Yes	Yes	Yes	Yes	Amalapuram	c	Thurupulanka	1326
c	c	b	a	Yes	Yes	Yes	Yes	Yes	Yes	Yes	Yes	Amalapuram	c	Mogallamuru	1327
Yes	c	Yes	Yes	Yes	Yes	Yes	Yes	Yes	Yes	Yes	Yes	Amalapuram	c	Bendamurulanka	1328
Yes	c	b	Yes	Yes	Yes	Yes	Yes	Yes	Yes	Yes	Yes	Amalapuram	c	Komaragiripatnam	1329
b	c	b	a	Yes	Yes	Yes	Yes	Yes	Yes	Yes	Yes	Amalapuram	c	Samanthakuru	1330
5	0	3	5	13	14	14	14	14	14	14	14		0		

Census of India 2011- Village Directory
Amenities and Land use (As on 2009)

Name of District : East Godavari

Location Code No.: 545

Name of Mandal Parishad : Allavaram

Location Code No.: 0609

Sl. No.	Name of Village	Land Use										
		Area under different types of land use (in hectares rounded up to one decimal place)										
1	2	104	105	106	107	108	109	110	111	112	113	114
		Forests	Area under Non-agricultural Uses	Barren and Un-cultivable land	Permanent Pastures and Other Grazing Lands	Land Under Miscellaneous Tree Crops etc.	Culturable Waste Land	Fallow lands other than current fallows	Current Fallows	Net Area Sown	Total Irrigated Land Area	Total Un-irrigated Land Area
1317	Bodasakurru	0	177.2	0	0	0	0	0	0	417.8	54.6	363.1
1318	Allavaram	0	161.9	0	0	0	0	16.5	0	884.6	287.3	613.8
1319	Gudala	0	66	0	0	0	0	4.5	0	528.5	156.6	376.4
1320	Tadikona	0	31.2	0	0	0	0	7.6	0	311.2	169.2	149.7
1321	Yentrikona	0	48.2	0	0	3	90	0	0	157.8	128.7	29.1
1322	Devaguptam	0	178.9	0	0	0	0	0	0	1102.1	540.7	561.5
1323	Rellugadda	0	56.7	0	0	0	0	30.7	0	281.7	188.4	123.9
1324	Godilanka	0	59.5	0	0	0	0	0	0	352.5	109.3	243.2
1325	Godi	0	256	0	0	0	0	0	0	221	35.2	185.8
1326	Thurupulanka	0	47.4	0	0	0	0	36.6	0	316.1	96.7	255.9
1327	Mogallamuru	0	70	0	0	0	0	0	0	314	180.1	134
1328	Bendamurulanka	0	406.7	0	0	194.6	0	0	0	801.7	425.3	376.4
1329	Komaragiripatnam	0	488.2	0	0	1553	504.6	0	0	1221.3	472.4	748.9
1330	Samanthakuru	0	148.1	0	0	6.9	33.9	0	0	352.1	132.3	219.7
Total		0	2196	0	0	1757.5	628.5	95.9	0	7262.4	2976.8	4381.4

**Census of India 2011- Village Directory
Amenities and Land use (As on 2009)**

Name of District : East Godavari

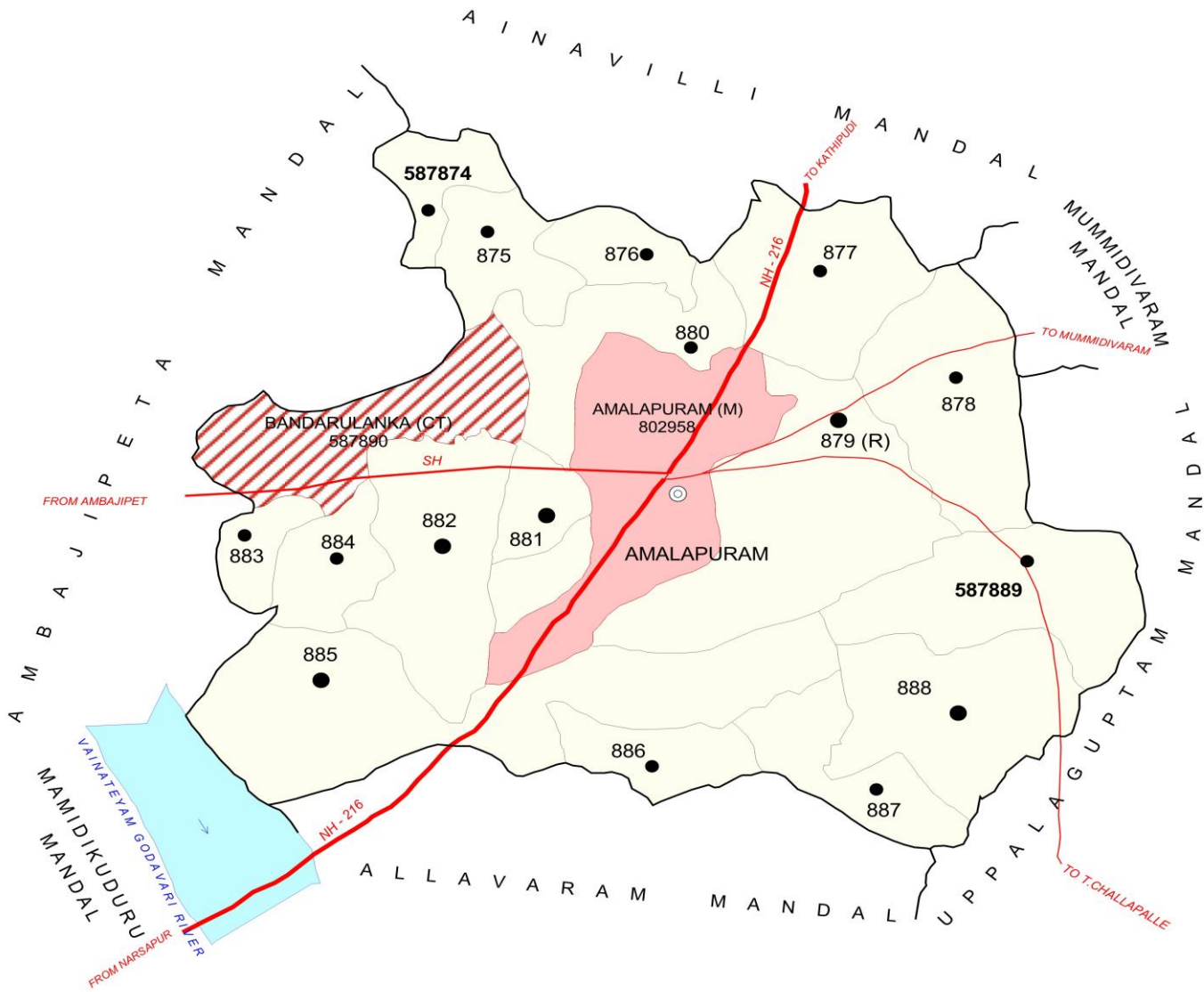
Location Code No.: 545

Name of Mandal Parishad : Allavaram

Location Code No.: 0609

Land Use					Name of three most important commodities manufactured			Name of Village	Sl. No.
Area irrigated by source (in hectare).					First	Second	Third		
Canals (C)	Wells/Tube-wells(W/TW)	Tanks/Lakes(T/L)	Water Falls(WF)	Others(O)					
115	116	117	118	119	120	121	122	2	1
54.6	0	0	0	0				Bodasakurru	1317
253.7	33.6	0	0	0				Allavaram	1318
156.6	0	0	0	0				Gudala	1319
169.2	0	0	0	0				Tadikona	1320
121.8	6.9	0	0	0				Yentrikona	1321
540.7	0	0	0	0				Devaguptam	1322
188.4	0	0	0	0	Sweets			Rellugadda	1323
109.3	0	0	0	0				Godilanka	1324
34.4	0.8	0	0	0	Sweets			Godi	1325
96.7	0	0	0	0	Coir			Thurupulanka	1326
180.1	0	0	0	0				Mogallamuru	1327
425.3	0	0	0	0				Bendamurulanka	1328
472.4	0	0	0	0				Komaragiripatnam	1329
132.3	0	0	0	0				Samanthakuru	1330
2935.5	41.3	0	0	0					

INDIA
 ANDHRA PRADESH
AMALAPURAM MANDAL
 EAST GODAVARI DISTRICT



AREA : 80.06 Sq. Kms.
 POPULATION : 141693
 No. OF TOWNS : 2
 No. OF VILLAGES : 16
 DISTANCE FROM Dist.H.Qtrs.
 TO MANDAL H.Qtrs. : 66 Kms.

Note: Amalapuram (R) 879 is partly included in AMALAPURAM(M)

BOUNDARY, MANDAL	
" VILLAGE WITH MDDS CODE	
HEADQUARTERS, MANDAL	
POPULATION SIZE OF VILLAGES:	
1000-4999, 5000 AND ABOVE	
STATUTORY TOWN WITH MDDS CODE	
CENSUS TOWN WITH MDDS CODE	
NATIONAL HIGHWAY	
STATE HIGHWAY	
IMPORTANT METALLED ROADS.....	
RIVER/STREAM	

**ALPHABETICAL LIST OF VILLAGES (MANDAL PARISHAD WISE)
EAST GODAVARI DISTRICT**

Sl. No.	Name of Village	2011 Census Location Code No.	2001 Census Location Code No.
1	2	3	4
Name of Mandal Parishad : Amalapuram			
Name of Mandal : Amalapuram (0058)			
1	A. Vemavaram	2854504941587877	2814005801888500
2	Amalapuram (R)	2854504941587879	2814005801888700
3	Bhatnavilli	2854504941587878	2814005801888600
4	Edarapalle	2854504941587881	2814005801888900
5	Gunnapalle Agraharam	2854504941587883	2814005801889100
6	Immidivarappadu	2854504941587886	2814005801889400
7	Indupalle	2854504941587882	2814005801889000
8	Janupalle	2854504941587880	2814005801888800
9	Nadipudi	2854504941587875	2814005801888300
10	Nallamilli	2854504941587876	2814005801888400
11	Palagummi	2854504941587874	2814005801888200
12	Peruru	2854504941587885	2814005801889300
13	Sakuru	2854504941587884	2814005801889200
14	Samanasa	2854504941587889	2814005801889700
15	Thandavapalle	2854504941587887	2814005801889500
16	Vanne Chintalapudi	2854504941587888	2814005801889600

**Census of India 2011- Village Directory
Amenities and Land use (As on 2009)**

Name of District : East Godavari

Location Code No.: 545

Name of Mandal Parishad : Amalapuram

Location Code No.: 0610

Sl. No.	Name of Village	Location code no.	Total area of the village (in hectares rounded up to one decimal place)	Total population (2011 census)	Number of households (2011 census)	Number of educational amenities available (If not available within the village, the distance range code viz; a for < 5 Kms, b for 5-10 Kms and c for 10+ kms of nearest place where facility is available is given).									
						Pre-Primary school (PP)	Primary school (P)	Middle school (M)	Secondary School (S)	Senior Secondary school (SS)	Degree college of arts science & commerce (ASC)	Engineering college(EC)	Medical college (MC)	Management institute (MI)	Polytechnic (Pt)
1	2	3	4	5	6	7	8	9	10	11	12	13	14	15	16
1331	Palagummi	587874	210	2369	664	a	4	1	1	1	b	b	b	b	b
1332	Nadipudi	587875	204	3042	857	1	3	1	a	a	a	a	a	a	a
1333	Nallamilli	587876	218	1996	558	a	3	a	a	a	a	a	a	a	a
1334	A. Vemavaram	587877	456	3854	1060	b	2	1	1	b	b	b	b	b	b
1335	Bhatnavilli	587878	540	4591	1362	b	5	1	a	a	b	a	a	b	b
1336	Amalapuram (R)	587879	1707	9508	2534	1	8	1	1	b	b	1	1	b	b
1337	Janupalle	587880	165	3836	1045	1	4	1	1	a	a	a	a	a	a
1338	Edarapalle	587881	163	6170	1623	1	3	a	a	a	a	a	a	a	a
1339	Indupalle	587882	592	5744	1578	1	5	1	1	a	a	1	a	a	a
1340	Gunnapalle Agraharam	587883	179	1963	513	a	2	a	a	b	b	b	b	b	b
1341	Sakuru	587884	168	1682	495	1	3	1	1	b	b	a	b	b	b
1342	Peruru	587885	1389	19323	5304	1	13	3	1	1	1	b	b	b	b
1343	Immidivarappadu	587886	136	1151	361	b	1	a	a	a	b	b	b	b	b
1344	Thandavapalle	587887	288	1959	572	b	1	1	a	b	b	b	b	b	b
1345	Vanne Chintalapudi	587888	612	5204	1558	b	4	1	1	b	b	b	b	b	b
1346	Samanasa	587889	487	4600	1260	b	7	1	1	b	b	b	b	b	b
Total			7514	76992	21344	7	68	14	9	2	1	2	1	0	0

**Census of India 2011- Village Directory
Amenities and Land use (As on 2009)**

Name of District : East Godavari

Location Code No.: 545

Name of Mandal Parishad : Amalapuram

Location Code No.: 0610

Number of educational amenities available (If not available within the village, the distance range code viz; a for <5 Kms, b for 5-10 Kms and c for 10+ kms of nearest place where facility is available is given).				Number of Medical Amenities available. (If not available within the village, the distance range code viz; a for < 5 Kms, b for 5-10 Kms and c for 10+ kms of nearest place where facility is available is given).										Name of Village	Sl. No.	
Vocational training school /ITI	Non-formal training centre (NFTC)	Special school for disabled (SSD)	Others (specify)	Community health centre (CHC)	Primary health centre (PHC)	Primary health sub centre (PHS)	Maternity and child welfare centre (MCW)	T. B. clinic (TBC)	Hospital-allopathic (HA)	Hospital-alternative medicine (HO)	Dispensary (D)	Veterinary hospital (VH)	Mobile health clinic (MHC)			Family welfare centre (FWC)
17	18	19	20	21	22	23	24	25	26	27	28	29	30	31	2	1
b	b	b		c	b	1	b	c	b	c	b	b	b	c	Palagummi	1331
a	a	a		c	a	a	b	c	a	c	a	a	1	c	Nadipudi	1332
a	a	a		c	a	a	b	c	a	c	a	a	1	b	Nallamilli	1333
b	b	b		c	b	1	b	c	b	c	a	b	b	b	A. Vemavaram	1334
b	b	b		c	b	1	b	c	b	c	1	b	c	b	Bhatnavilli	1335
b	b	b		c	b	1	a	c	a	c	b	1	c	b	Amalapuram (R)	1336
a	a	a		c	a	1	a	c	a	c	a	a	a	a	Janupalle	1337
a	a	a		c	a	a	b	c	a	c	b	a	1	b	Edarapalle	1338
a	a	a		c	a	2	b	c	a	c	a	a	a	b	Indupalle	1339
b	b	b		c	b	b	b	c	b	c	b	b	b	c	Gunnapalle Agraharam	1340
b	b	b		c	b	1	b	c	b	c	b	b	1	c	Sakuru	1341
b	b	b		c	b	3	b	c	b	c	1	b	c	c	Peruru	1342
b	b	b		c	b	1	c	c	b	c	b	b	1	c	Immidivarappadu	1343
b	b	b		c	b	a	b	c	b	c	b	b	c	c	Thandavapalle	1344
b	b	b		c	b	1	c	c	b	c	b	b	b	c	Vanne Chintalapudi	1345
b	b	b		c	b	1	b	c	b	c	b	b	1	c	Samanasa	1346
0	0	0	0	0	0	14	0	0	0	0	2	1	6	0		

**Census of India 2011- Village Directory
Amenities and Land use (As on 2009)**

Name of District : East Godavari

Location Code No.: 545

Name of Mandal Parishad : Amalapuram

Location Code No.: 0610

Sl. No.	Name of Village	Number of Non-Government Medical Amenities available.							Availability of drinking water - Yes / No								
		Charitable non Govt. hospital/Nursing home.	Medical practitioner with MBBS Degree	Medical practitioner with other degree	Medical practitioner with no degree	Traditional practitioner and faith healer	Medicine Shop	Others	Tap water (Treated/Untreated)	Well water (Covered / Uncovered well)	Hand Pump	Tube wells / Bore well	Spring	River / Canal	Tank / Pond / Lake	Others	
1	2	32	33	34	35	36	37	38	39	40	41	42	43	44	45	46	
1331	Palagummi	0	0	0	3	0	1	0	Yes	Yes	Yes	No	No	No	Yes	No	
1332	Nadipudi	0	0	0	3	0	1	0	Yes	Yes	Yes	No	No	Yes	No	No	
1333	Nallamilli	0	0	0	1	0	0	0	Yes	No	No	No	No	No	No	No	
1334	A. Vemavaram	0	0	0	1	0	2	0	Yes	No	No	No	No	No	No	No	
1335	Bhatnavilli	0	0	0	5	0	2	0	Yes	Yes	Yes	No	No	No	No	No	
1336	Amalapuram (R)	0	0	0	8	0	3	0	Yes	No	No	No	No	No	No	No	
1337	Janupalle	0	0	0	3	0	0	0	Yes	No	No	No	No	No	No	No	
1338	Edarapalle	0	0	0	3	0	2	0	Yes	No	No	No	No	No	No	No	
1339	Indupalle	0	0	0	6	0	2	0	Yes	Yes	Yes	No	No	No	No	No	
1340	Gunnapalle Agraharam	0	0	0	2	0	0	0	Yes	No	No	No	No	No	No	No	
1341	Sakuru	0	0	0	2	0	2	0	Yes	No	No	No	No	No	No	No	
1342	Peruru	0	0	0	8	0	2	0	Yes	No	No	No	No	No	No	No	
1343	Immidivarappadu	0	0	0	1	0	0	0	Yes	No	No	No	No	No	No	No	
1344	Thandavapalle	0	0	0	2	0	0	0	Yes	No	No	No	No	No	No	No	
1345	Vanne Chintalapudi	1	0	3	0	0	1	0	Yes	No	No	No	No	No	No	No	
1346	Samnasa	0	0	0	4	0	2	0	No	Yes	Yes	No	No	Yes	No	No	
Total		1	0	3	52	0	20	0	15	5	5	0	0	2	1	0	

**Census of India 2011- Village Directory
Amenities and Land use (As on 2009)**

Name of District : East Godavari

Location Code No.: 545

Name of Mandal Parishad : Amalapuram

Location Code No.: 0610

Availability of toilet & others Yes / No				Communication and transport facilities (If amenities available code -Yes is given except for Village Pin Code ,If not available within the village , the distance range code viz; a for < 5 Kms, b for 5-10 Kms and c for 10+ kms of nearest place where facility is available is given).									Name of Village	Sl. No.
Community toilet including bath.	Community toilet excluding bath.	Rural sanitary mart or sanitary hardware outlet available near the village.	Community bio- gas or recycle of waste for productive use.	Post office(PO)	Sub post office (SPO)	Post & Telegraph office (P&TO)	Village Pin Code	Telephones (Land lines)	Public call office (PCO)	Mobile phone coverage	Internet cafes/ Common service centre (CSC)			
47	48	49	50	51	52	53	54	55	56	57	58	2	1	
No	No	No	No	a	Yes	a	533221	Yes	Yes	Yes	a	Palagummi	1331	
No	No	No	No	a	Yes	a	533221	Yes	Yes	Yes	a	Nadipudi	1332	
No	No	No	No	a	Yes	a	533241	Yes	Yes	Yes	a	Nallamilli	1333	
No	Yes	No	No	b	Yes	Yes	533577	Yes	Yes	Yes	b	A. Vemavaram	1334	
No	Yes	No	No	b	Yes	b	533222	Yes	Yes	Yes	b	Bhatnavilli	1335	
No	Yes	No	No	Yes	Yes	b	533201	Yes	Yes	Yes	b	Amalapuram (R)	1336	
No	Yes	No	No	a	Yes	a	533577	Yes	Yes	Yes	a	Janupalle	1337	
No	Yes	No	No	Yes	Yes	a	533201	Yes	Yes	Yes	a	Edarapalle	1338	
No	Yes	No	No	Yes	Yes	a	533221	Yes	Yes	Yes	a	Indupalle	1339	
No	No	No	No	b	Yes	b	533222	Yes	Yes	Yes	b	Gunnapalle Agraharam	1340	
No	No	No	No	b	Yes	b	533221	Yes	Yes	Yes	b	Sakuru	1341	
Yes	No	No	No	Yes	Yes	Yes	533218	Yes	Yes	Yes	Yes	Peruru	1342	
No	No	No	No	b	Yes	b	533218	Yes	Yes	Yes	b	Immidivarappadu	1343	
No	No	No	No	b	Yes	b	533213	Yes	Yes	Yes	b	Thandavapalle	1344	
No	Yes	No	No	Yes	Yes	b	533213	Yes	Yes	Yes	b	Vanne Chintalapudi	1345	
No	No	No	No	b	Yes	b	533213	Yes	Yes	Yes	b	Samanasa	1346	
1	7	0	0	5	16	2		16	16	16	1			

**Census of India 2011- Village Directory
Amenities and Land use (As on 2009)**

Name of District : East Godavari

Location Code No.: 545

Name of Mandal Parishad : Amalapuram

Location Code No.: 0610

Sl. No.	Name of Village	Communication and transport facilities (If amenities available code -Yes is given except for Village Pin Code, If not available within the village, the distance range code viz; a for < 5 Kms, b for 5-10 Kms and c for 10+ kms of nearest place where facility is available is given).								
		Private courier facility	Bus service (Public & Private)	Railway stations	Auto/Modified Autos	Taxis and Vans	Tractors	Cycle-pulled rickshaws(Manual & Machine driven)	Carts driven by animals	Sea /River ferry service
1	2	59	60	61	62	63	64	65	66	67
1331	Palagummi	a	Yes	c	Yes	a	Yes		Yes	c
1332	Nadipudi	a	Yes	c	Yes	a	Yes	Yes	Yes	c
1333	Nallamilli	a	Yes	c	Yes	a	Yes		Yes	b
1334	A. Vemavaram	b	Yes	c	Yes	Yes	Yes	Yes	Yes	b
1335	Bhatnavilli	b	Yes	c	Yes	Yes	Yes	Yes	Yes	b
1336	Amalapuram (R)	b	Yes	c	Yes	Yes	Yes	Yes	Yes	b
1337	Janupalle	a	Yes	c	Yes	Yes	Yes	Yes	Yes	b
1338	Edarapalle	a	Yes	c	Yes	Yes	Yes		Yes	b
1339	Indupalle	a	Yes	c	Yes	a	Yes		Yes	b
1340	Gunnapalle Agraharam	b	Yes	c	Yes	Yes	Yes		Yes	b
1341	Sakuru	b	Yes	c	Yes	Yes	Yes	Yes	Yes	b
1342	Peruru	Yes	Yes	c	Yes	Yes	Yes	Yes	Yes	Yes
1343	Immidivarappadu	b	Yes	c	Yes	b	Yes		Yes	b
1344	Thandavapalle	b	Yes	c	Yes	b	Yes		Yes	b
1345	Vanne Chintalapudi	b	Yes	c	Yes	Yes	Yes	Yes	Yes	b
1346	Samanasa	b	Yes	c	Yes	Yes	Yes	Yes	Yes	c
Total		1	16	0	16	10	16	9	16	1

**Census of India 2011- Village Directory
Amenities and Land use (As on 2009)**

Name of District : East Godavari

Location Code No.: 545

Name of Mandal Parishad : Amalapuram

Location Code No.: 0610

Village connected to highways,village roads, banks & credit societies (If amenities available code -Yes is given, If not available within the village , the distance range code viz; a for < 5 Kms, b for 5-10 Kms and c for 10+ kms of nearest place where facility is available is given).												Name of Village	Sl. No.
Connected to national highway(NH)	Connected to state highway(SH)	Connected to major district road (MDR)	Connected to others district road	Pucca roads	Kutchcha roads	Water bounded macadam(WBM) roads	Navigable waterway (river/canal)(NW)	Footpaths (FP)	Commercial & Co-operative Banks	ATM	Agricultural Credit Societies		
68	69	70	71	72	73	74	75	76	77	78	79	2	1
c	b	b	Yes	Yes	Yes	b		Yes	a	a	Yes	Palagummi	1331
c	b	b	Yes	Yes	Yes	Yes		Yes	a	a	Yes	Nadipudi	1332
c	a	a	Yes	Yes	Yes	b		Yes	a	a	a	Nallamilli	1333
c	Yes	Yes	Yes	Yes	Yes	Yes		Yes	b	b	Yes	A. Vemavaram	1334
c	a	a	Yes	Yes	Yes	Yes		Yes	b	b	Yes	Bhatnavilli	1335
c	b	b	Yes	Yes	Yes	Yes		Yes	a	a	Yes	Amalapuram (R)	1336
c	a	a	Yes	Yes	Yes	Yes		Yes	a	a	Yes	Janupalle	1337
c	Yes	Yes	Yes	Yes	Yes	Yes		Yes	Yes	Yes	Yes	Edarapalle	1338
c	Yes	Yes	Yes	Yes	Yes	Yes		Yes	a	a	Yes	Indupalle	1339
c	Yes	Yes	Yes	Yes	Yes	b		Yes	b	b	a	Gunnapalle Agraharam	1340
c	Yes	Yes	Yes	Yes	Yes	b		Yes	b	b	Yes	Sakuru	1341
c	a	a	Yes	Yes	Yes	Yes		Yes	Yes	Yes	Yes	Peruru	1342
c	b	b	Yes	Yes	Yes	b		Yes	b	b	a	Immidivarappadu	1343
c	b	b	Yes	Yes	Yes	b		Yes	b	b	b	Thandavapalle	1344
c	b	b	Yes	Yes	Yes	Yes		Yes	a	a	Yes	Vanne Chintalapudi	1345
c	b	b	Yes	Yes	Yes	Yes		Yes	Yes	Yes	Yes	Samanasa	1346
0	5	5	16	16	16	10	0	16	3	3	12		

**Census of India 2011- Village Directory
Amenities and Land use (As on 2009)**

Name of District : East Godavari

Location Code No.: 545

Name of Mandal Parishad : Amalapuram

Location Code No.: 0610

Sl. No.	Name of Village	Availability of miscellaneous facilities (If amenities available code -Yes is given, If not available within the village, the distance range code viz; a for < 5 Kms, b for 5-10 Kms and c for 10+ kms of nearest place where facility is available is given).									
		Self-Help Group (SHG)	Public distribution system (PDS) shop	Mandis / Regular market	Weekly Haat	Agricultural marketing society	Integrated Child Development Scheme (Nutritional Centres)	Anganwadi Centre (Nutritional Centres)	Others (Nutritional Centres)	ASHA (Accredited Social Health Activist)	Community centre with/without TV
1	2	80	81	82	83	84	85	86	87	88	89
1331	Palagummi	Yes	Yes	b	b	c	b	Yes	Yes	Yes	Yes
1332	Nadipudi	Yes	Yes	a	a	b	a	Yes	Yes	Yes	Yes
1333	Nallamilli	Yes	Yes	a	a	b	a	Yes	Yes	Yes	a
1334	A. Vemavaram	Yes	Yes	b	b	b	b	Yes	Yes	Yes	Yes
1335	Bhatnavilli	Yes	Yes	b	b	b	b	Yes	Yes	Yes	Yes
1336	Amalapuram (R)	Yes	Yes	b	b	b	Yes	Yes	Yes	Yes	Yes
1337	Janupalle	Yes	Yes	a	a	b	a	Yes	Yes	Yes	a
1338	Edarapalle	Yes	Yes	a	a	a	a	Yes	Yes	Yes	Yes
1339	Indupalle	Yes	Yes	a	a	b	a	Yes	Yes	Yes	a
1340	Gunnapalle Agraharam	Yes	Yes	b	b	b	b	Yes	Yes	Yes	b
1341	Sakuru	Yes	Yes	b	b	b	b	Yes	Yes	a	a
1342	Peruru	Yes	Yes	Yes	Yes	Yes	b	Yes	Yes	Yes	Yes
1343	Immidivarappadu	Yes	Yes	b	b	b	b	Yes	Yes	Yes	b
1344	Thandavapalle	Yes	Yes	b	b	Yes	b	Yes	Yes	Yes	b
1345	Vanne Chintalapudi	Yes	Yes	b	b	b	b	Yes	Yes	Yes	b
1346	Samanasa	Yes	Yes	b	b	a	b	Yes	Yes	Yes	b
Total		16	16	1	1	2	1	16	16	15	7

**Census of India 2011- Village Directory
Amenities and Land use (As on 2009)**

Name of District : East Godavari

Location Code No.: 545

Name of Mandal Parishad : Amalapuram

Location Code No.: 0610

Availability of miscellaneous facilities (If amenities available code -Yes is given, If not available within the village, the distance range code viz; a for < 5 Kms, b for 5-10 Kms and c for 10+ kms of nearest place where facility is available is given).								Availability of electricity (Yes/No)				Nearest Town		Name of Village	Sl. No.
Sports Field,	Sports Club / Recreation Centre	Cinema / Video Hall	Public Library	Public Reading Room	Newspaper Supply	Assembly Polling station	Birth & Death Registration Office	Power Supply for Domestic Use (ED)	Power Supply for Agricultural Use (EAG)	Power Supply for Commercial Use (EC)	Power Supply for All Uses (EA)	Name	Distance range code i.e. a for <5 Kms, b for 5-10 Kms and c for 10+ kms		
90	91	92	93	94	95	96	97	98	99	100	101	102	103	2	1
Yes	b	b	b	Yes	Yes	Yes	Yes	Yes	Yes	Yes	Yes	Amalapuram	b	Palagummi	1331
a	a	a	a	Yes	Yes	Yes	Yes	Yes	Yes	Yes	Yes	Amalapuram	a	Nadipudi	1332
a	a	a	a	Yes	Yes	Yes	Yes	Yes	Yes	Yes	Yes	Amalapuram	a	Nallamilli	1333
Yes	b	b	b	Yes	Yes	Yes	Yes	Yes	Yes	Yes	Yes	Amalapuram	b	A. Vemavaram	1334
b	b	b	b	Yes	Yes	Yes	Yes	Yes	Yes	Yes	Yes	Amalapuram	b	Bhatnavilli	1335
Yes	b	Yes	Yes	Yes	Yes	Yes	Yes	Yes	Yes	Yes	Yes	Amalapuram	b	Amalapuram (R)	1336
a	a	a	Yes	Yes	Yes	Yes	Yes	Yes	Yes	Yes	Yes	Amalapuram	a	Janupalle	1337
a	a	Yes	a	Yes	Yes	Yes	Yes	Yes	Yes	Yes	Yes	Amalapuram	a	Edarapalle	1338
a	a	b	a	Yes	Yes	Yes	Yes	Yes	Yes	Yes	Yes	Amalapuram	a	Indupalle	1339
b	b	b	b	Yes	Yes	Yes	Yes	Yes	Yes	Yes	Yes	Amalapuram	b	Gunnapalle Agraharam	1340
b	b	b	Yes	Yes	Yes	Yes	Yes	Yes	Yes	Yes	Yes	Amalapuram	b	Sakuru	1341
Yes	b	b	Yes	Yes	Yes	Yes	Yes	Yes	Yes	Yes	Yes	Amalapuram	b	Peruru	1342
b	b	b	b	Yes	Yes	Yes	Yes	Yes	Yes	Yes	Yes	Amalapuram	b	Immdivarappadu	1343
b	b	b	b	Yes	Yes	Yes	Yes	Yes	Yes	Yes	Yes	Amalapuram	b	Thandavapalle	1344
Yes	b	b	Yes	Yes	Yes	Yes	Yes	Yes	Yes	Yes	Yes	Amalapuram	b	Vanne Chintalapudi	1345
b	b	Yes	b	Yes	Yes	Yes	Yes	Yes	Yes	Yes	Yes	Amalapuram	b	Samanasa	1346
5	0	3	5	16	16	16	16	16	16	16	16		0		

**Census of India 2011- Village Directory
Amenities and Land use (As on 2009)**

Name of District : East Godavari

Location Code No.: 545

Name of Mandal Parishad : Amalapuram

Location Code No.: 0610

Sl. No.	Name of Village	Land Use										
		Area under different types of land use (in hectares rounded up to one decimal place)										
		Forests	Area under Non-agricultural Uses	Barren and Un-cultivable land	Permanent Pastures and Other Grazing Lands	Land Under Miscellaneous Tree Crops etc.	Culturable Waste Land	Fallow lands other than current fallows	Current Fallows	Net Area Sown	Total Irrigated Land Area	Total Un-irrigated Land Area
1	2	104	105	106	107	108	109	110	111	112	113	114
1331	Palagummi	0	24	0	0	0	0	0	0	186	128	58
1332	Nadipudi	0	43	0	0	0	3	0	5	153	115	43
1333	Nallamilli	0	26	0	0	0	0	0	0	192	162	30
1334	A. Vemavaram	0	44	0	0	0	0	0	8	404	404	8
1335	Bhatnavilli	0	190	0	0	0	5	0	18	327	20	325
1336	Amalapuram (R)	0	596	0	0	0	0	0	136	975	360	751
1337	Janupalle	0	21	0	0	0	0	0	8	136	76	68
1338	Edarapalle	0	49	0	0	0	0	0	9	105	21	93
1339	Indupalle	0	92	0	0	0	0	0	3	497	160	340
1340	Gunnapalle Agraharam	0	13	0	0	0	11	0	0	155	155	0
1341	Sakuru	0	16	0	0	0	0	0	0	152	152	0
1342	Peruru	0	203	0	0	0	1	0	53	1132	312	873
1343	Immdivarappadu	0	14	0	0	0	0	0	4	118	12	110
1344	Thandavapalle	0	42	0	0	0	0	0	7	239	178	68
1345	Vanne Chintalapudi	0	84	0	0	0	21	0	52	455	336	171
1346	Samanasa	0	66	0	0	0	0	0	40	381	281	140
Total		0	1523	0	0	0	41	0	343	5607	2872	3078

**Census of India 2011- Village Directory
Amenities and Land use (As on 2009)**

Name of District : East Godavari

Location Code No.: 545

Name of Mandal Parishad : Amalapuram

Location Code No.: 0610

Land Use					Name of three most important commodities manufactured			Name of Village	Sl. No.
Area irrigated by source (in hectare).					First	Second	Third		
Canals (C)	Wells/Tube-wells(W/TW)	Tanks/Lakes(T/L)	Water Falls(WF)	Others(O)					
115	116	117	118	119	120	121	122	2	1
128	0	0	0	0				Palagummi	1331
115	0	0	0	0				Nadipudi	1332
162	0	0	0	0				Nallamilli	1333
404	0	0	0	0				A. Vemavaram	1334
20	0	0	0	0				Bhatnavilli	1335
360	0	0	0	0				Amalapuram (R)	1336
76	0	0	0	0				Janupalle	1337
21	0	0	0	0				Edarapalle	1338
160	0	0	0	0				Indupalle	1339
155	0	0	0	0				Gunnapalle Agraharam	1340
152	0	0	0	0				Sakuru	1341
312	0	0	0	0				Peruru	1342
12	0	0	0	0				Immidivarappadu	1343
178	0	0	0	0				Thandavapalle	1344
336	0	0	0	0				Vanne Chintalapudi	1345
281	0	0	0	0	Pots	Clothes		Samanasa	1346
2872	0	0	0	0					

INDIA

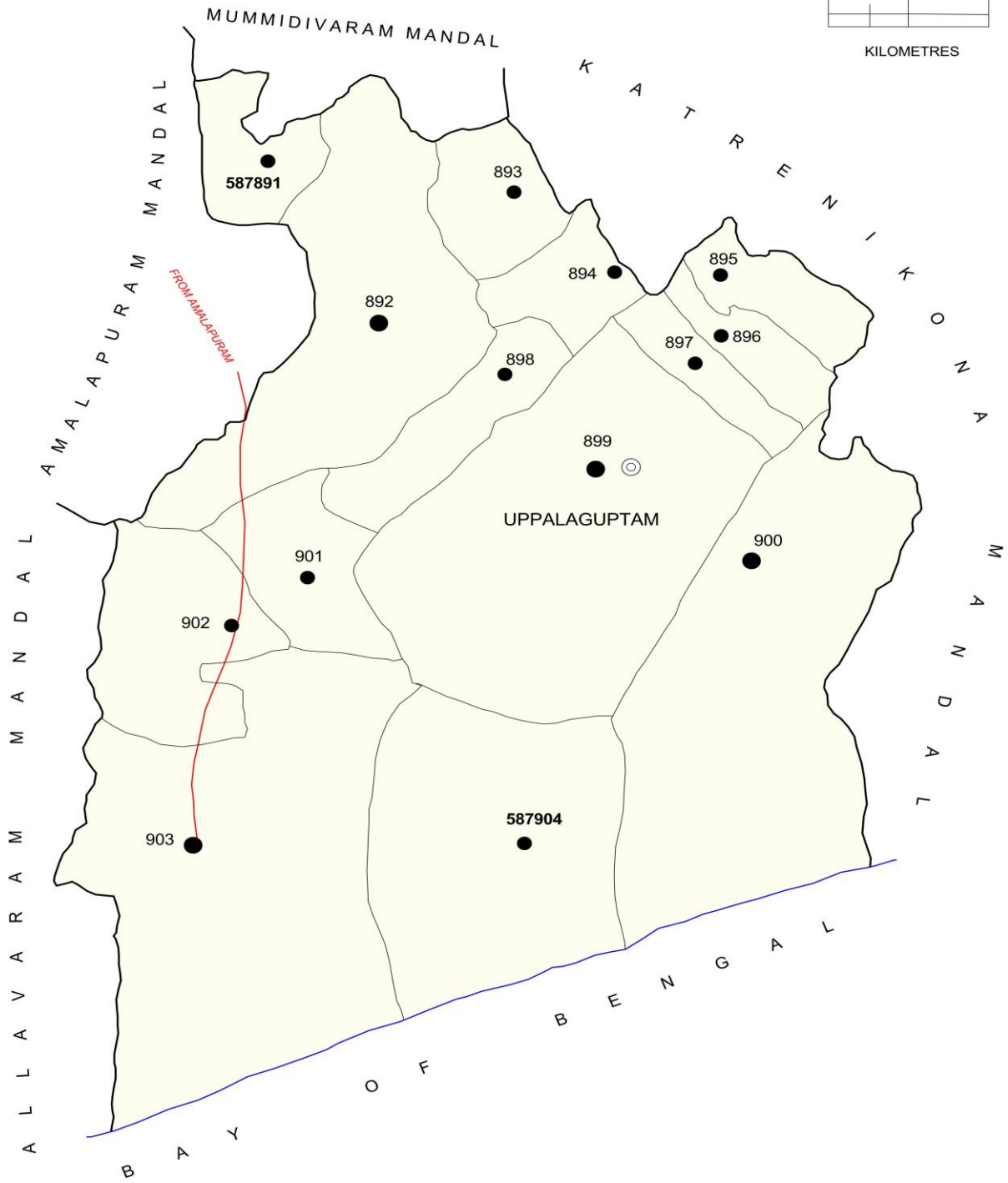
ANDHRA PRADESH

UPPALAGUPTAM MANDAL

EAST GODAVARI DISTRICT



KILOMETRES



AREA : 120.04 Sq. Kms.
 POPULATION : 59931
 No. OF TOWNS : Nil
 No. OF VILLAGES : 14
 DISTANCE FROM Dist.H.Qtrs.
 TO MANDAL H.Qtrs.: 62 Kms.

BOUNDARY, MANDAL	
" VILLAGE WITH MDDS CODE	
HEADQUARTERS, MANDAL	
POPULATION SIZE OF VILLAGES:	
1000-4999, 5000 AND ABOVE	
IMPORTANT METALLED ROADS.....	

**ALPHABETICAL LIST OF VILLAGES (MANDAL PARISHAD WISE)
EAST GODAVARI DISTRICT**

Sl. No.	Name of Village	2011 Census Location Code No.	2001 Census Location Code No.
1	2	3	4
Name of Mandal Parishad : Uppalaguptam			
Name of Mandal : Uppalaguptam (0059)			
1	Bheemanapalle	2854504942587892	2814005901889900
2	Chinagedavalli	2854504942587895	2814005901890200
3	Gollavilli	2854504942587898	2814005901890500
4	Gopavaram	2854504942587902	2814005901890900
5	Kunavaram	2854504942587901	2814005901890800
6	Munipalle	2854504942587897	2814005901890400
7	Nangavaram	2854504942587893	2814005901890000
8	Nimmakayala Kothapalle	2854504942587900	2814005901890700
9	Pedagadavilli	2854504942587896	2814005901890300
10	Sannavalli	2854504942587894	2814005901890100
11	Surasaniyanam	2854504942587904	2814005901891100
12	T. Challapalle	2854504942587903	2814005901891000
13	Uppalaguptam	2854504942587899	2814005901890600
14	Vilasavilli	2854504942587891	2814005901889800

Census of India 2011- Village Directory
Amenities and Land use (As on 2009)

Name of District : East Godavari

Location Code No.: 545

Name of Mandal Parishad : Uppalaguptam

Location Code No.: 0611

Sl. No.	Name of Village	Location code no.	Total area of the village (in hectares rounded up to one decimal place)	Total population (2011 census)	Number of households (2011 census)	Number of educational amenities available (If not available within the village, the distance range code viz; a for < 5 Kms, b for 5-10 Kms and c for 10+ kms of nearest place where facility is available is given).									
						Pre-Primary school (PP)	Primary school (P)	Middle school (M)	Secondary School (S)	Senior Secondary school (SS)	Degree college of arts science & commerce (ASC)	Engineering college(EC)	Medical college (MC)	Management institute (MI)	Polytechnic (Pt)
1	2	3	4	5	6	7	8	9	10	11	12	13	14	15	16
1347	Vilasavilli	587891	293	4010	1177	2	8	1	a	b	b	b	b	b	b
1348	Bheemanapalle	587892	1349	7733	2119	3	14	1	1	a	a	a	b	b	b
1349	Nangavaram	587893	266	1531	456	a	3	1	1	a	a	c	c	c	c
1350	Sannavalli	587894	256	1878	555	b	1	a	a	a	a	b	c	c	c
1351	Chinagedavalli	587895	225	1708	545	a	3	a	a	b	b	c	c	c	c
1352	Pedagadavilli	587896	228	1511	462	a	2	a	a	a	a	c	c	c	c
1353	Munipalle	587897	236	1453	459	c	2	2	2	a	a	c	c	c	c
1354	Gollavilli	587898	348	4164	1151	2	7	2	1	3	1	b	c	c	c
1355	Uppalaguptam	587899	1915	9397	2623	2	12	5	c	2	a	b	c	c	c
1356	Nimmakayala Kothapalle	587900	2035	6234	1763	2	8	1	1	b	b	c	c	c	c
1357	Kunavaram	587901	358	2863	778	a	3	1	a	a	a	c	c	c	c
1358	Gopavaram	587902	577	4280	1231	1	9	1	1	b	b	b	b	b	b
1359	T. Challapalle	587903	2177	9291	2501	2	12	1	1	b	c	c	c	c	c
1360	Surasaniyanam	587904	1420	3878	958	1	6	1	1	b	c	c	c	c	c
Total			11683	59931	16778	15	90	17	9	5	1	0	0	0	0

**Census of India 2011- Village Directory
Amenities and Land use (As on 2009)**

Name of District : East Godavari

Location Code No.: 545

Name of Mandal Parishad : Uppalaguptam

Location Code No.: 0611

Number of educational amenities available (If not available within the village, the distance range code viz; a for <5 Kms, b for 5-10 Kms and c for 10+ kms of nearest place where facility is available is given).				Number of Medical Amenities available. (If not available within the village, the distance range code viz; a for < 5 Kms, b for 5-10 Kms and c for 10+ kms of nearest place where facility is available is given).										Name of Village	Sl. No.	
Vocational training school /ITI	Non-formal training centre (NFTC)	Special school for disabled (SSD)	Others (specify)	Community health centre (CHC)	Primary health centre (PHC)	Primary health sub centre (PHS)	Maternity and child welfare centre (MCW)	T. B. clinic (TBC)	Hospital-allopathic (HA)	Hospital-alternative medicine (HO)	Dispensary (D)	Veterinary hospital (VH)	Mobile health clinic (MHC)			Family welfare centre (FWC)
17	18	19	20	21	22	23	24	25	26	27	28	29	30	31	2	1
b	b	b		b	b	1	c	c	c	c	c	b	1	c	Vilasavilli	1347
c	c	c		b	b	1	c	c	c	c	c	1	b	c	Bheemanapalle	1348
c	c	c		b	b	a	c	c	c	c	c	b	b	c	Nangavaram	1349
c	c	c		c	a	a	c	c	c	c	c	a	a	c	Sannavalli	1350
c	c	c		c	a	a	c	c	c	c	c	a	a	c	Chinagedavalli	1351
c	c	c		c	a	1	c	c	c	c	c	1	a	c	Pedagadavilli	1352
c	c	c		c	a	a	c	c	c	c	c	a	a	c	Munipalle	1353
c	c	c		c	a	1	c	c	c	c	c	a	a	c	Gollavilli	1354
c	c	c		c	1	2	c	c	c	c	c	1	c	c	Uppalaguptam	1355
c	c	c		c	a	1	c	c	c	c	c	a	1	c	Nimmakayala Kothapalle	1356
c	c	c		c	b	1	c	c	c	c	c	b	b	c	Kunavaram	1357
b	b	b		b	b	1	c	c	c	c	c	b	b	c	Gopavaram	1358
c	c	c		b	c	1	c	c	c	c	c	1	c	c	T. Challapalle	1359
c	c	c		c	c	1	c	c	c	c	c	a	c	c	Surasaniyanam	1360
0	0	0	0	0	1	11	0	0	0	0	0	4	2	0		

**Census of India 2011- Village Directory
Amenities and Land use (As on 2009)**

Name of District : East Godavari

Location Code No.: 545

Name of Mandal Parishad : Uppalaguptam

Location Code No.: 0611

Sl. No.	Name of Village	Number of Non-Government Medical Amenities available.							Availability of drinking water - Yes / No								
		Charitable non Govt. hospital/Nursing home.	Medical practitioner with MBBS Degree	Medical practitioner with other degree	Medical practitioner with no degree	Traditional practitioner and faith healer	Medicine Shop	Others	Tap water (Treated/Untreated)	Well water (Covered / Uncovered well)	Hand Pump	Tube wells / Bore well	Spring	River / Canal	Tank / Pond / Lake	Others	
1	2	32	33	34	35	36	37	38	39	40	41	42	43	44	45	46	
1347	Vilasavilli	0	0	0	4	0	3	0	Yes	Yes	Yes	No	No	Yes	No	No	
1348	Bheemanapalle	0	0	0	5	0	3	0	Yes	Yes	Yes	No	No	No	No	No	
1349	Nangavaram	0	0	0	3	0	0	0	Yes	Yes	No	No	No	No	No	No	
1350	Sannavalli	0	0	0	3	0	0	0	Yes	Yes	No	No	No	No	No	No	
1351	Chinagedavalli	0	0	0	0	0	2	0	Yes	Yes	No	No	No	No	No	No	
1352	Pedagadavilli	0	0	0	0	0	0	0	Yes	No	No	No	No	No	No	No	
1353	Munipalle	0	0	0	0	0	0	0	Yes	Yes	No	No	No	No	No	No	
1354	Gollavilli	0	0	0	4	0	2	0	Yes	Yes	Yes	No	No	No	No	No	
1355	Uppalaguptam	0	0	0	4	0	2	0	Yes	No	No	No	No	No	No	No	
1356	Nimmakayala Kothapalle	0	0	0	8	0	2	0	Yes	Yes	No	No	No	Yes	No	No	
1357	Kunavaram	0	0	0	2	0	2	0	Yes	Yes	No	No	No	Yes	Yes	No	
1358	Gopavaram	0	0	0	3	0	2	0	Yes	Yes	No	No	No	Yes	Yes	No	
1359	T. Challapalle	0	1	0	6	0	2	0	Yes	Yes	No	No	No	Yes	Yes	No	
1360	Surasaniyanam	1	0	4	0	0	1	0	Yes	No	Yes	No	No	Yes	Yes	No	
Total		1	1	4	42	0	21	0	14	11	4	0	0	6	4	0	

**Census of India 2011- Village Directory
Amenities and Land use (As on 2009)**

Name of District : East Godavari

Location Code No.: 545

Name of Mandal Parishad : Uppalagupam

Location Code No.: 0611

Availability of toilet & others Yes / No				Communication and transport facilities (If amenities available code -Yes is given except for Village Pin Code ,If not available within the village , the distance range code viz; a for < 5 Kms, b for 5-10 Kms and c for 10+ kms of nearest place where facility is available is given).									Name of Village	Sl. No.
Community toilet including bath.	Community toilet excluding bath.	Rural sanitary mart or sanitary hardware outlet available near the village.	Community bio- gas or recycle of waste for productive use.	Post office(PO)	Sub post office (SPO)	Post & Telegraph office (P&TO)	Village Pin Code	Telephones (Land lines)	Public call office (PCO)	Mobile phone coverage	Internet cafes/ Common service centre (CSC)			
47	48	49	50	51	52	53	54	55	56	57	58	2	1	
No	Yes	No	No	a	Yes	b	533213	Yes	Yes	Yes	b	Vilasavilli	1347	
No	Yes	No	No	Yes	Yes	b	533322	Yes	Yes	Yes	b	Bheemanapalle	1348	
No	No	No	No	a	a	c	533222	Yes	Yes	Yes	b	Nangavaram	1349	
No	No	No	No	c	Yes	c	533222	Yes	Yes	Yes	a	Sannavalli	1350	
No	No	No	No	c	a	c	533222	Yes	Yes	Yes	a	Chinagedavalli	1351	
No	No	No	No	b	Yes	c	533222	Yes	Yes	Yes	a	Pedagadavilli	1352	
No	No	No	No	b	Yes	c	533222	Yes	Yes	Yes	a	Munipalle	1353	
No	Yes	No	No	c	Yes	c	533222	Yes	Yes	Yes	a	Gollavilli	1354	
No	Yes	No	No	Yes	Yes	c	533222	Yes	Yes	Yes	Yes	Uppalagupam	1355	
No	Yes	No	No	a	Yes	c	533222	Yes	Yes	Yes	a	Nimmakayala Kothapalle	1356	
No	Yes	No	No	c	Yes	c	533213	Yes	Yes	Yes	b	Kunavaram	1357	
No	Yes	No	No	b	Yes	b	533213	Yes	Yes	Yes	b	Gopavaram	1358	
No	Yes	No	No	Yes	Yes	c	533213	Yes	Yes	Yes	c	T. Challapalle	1359	
No	No	No	No	a	Yes	c	533213	Yes	Yes	Yes	c	Surasaniyanam	1360	
0	8	0	0	3	12	0		14	14	14	1			

**Census of India 2011- Village Directory
Amenities and Land use (As on 2009)**

Name of District : East Godavari

Location Code No.: 545

Name of Mandal Parishad : Uppalagupam

Location Code No.: 0611

Sl. No.	Name of Village	Communication and transport facilities (If amenities available code -Yes is given except for Village Pin Code, If not available within the village, the distance range code viz; a for < 5 Kms, b for 5-10 Kms and c for 10+ kms of nearest place where facility is available is given).								
		Private courier facility	Bus service (Public & Private)	Railway stations	Auto/Modified Autos	Taxis and Vans	Tractors	Cycle-pulled rickshaws(Manual & Machine driven)	Carts driven by animals	Sea /River ferry service
1	2	59	60	61	62	63	64	65	66	67
1347	Vilasavilli	b	Yes	c	Yes	Yes	Yes	Yes	Yes	b
1348	Bheemanapalle	b	Yes	c	Yes	Yes	Yes		Yes	b
1349	Nangavaram	b	Yes	c	Yes	b	Yes		Yes	c
1350	Sannavalli	a	Yes	c	Yes	b	Yes		Yes	c
1351	Chinagedavalli	a	Yes	c	Yes	b	Yes		Yes	c
1352	Pedagadavilli	a	Yes	c	Yes	b	Yes		Yes	c
1353	Munipalle	a	Yes	c	Yes	b	Yes		Yes	c
1354	Gollavilli	a	Yes	c	Yes	b	Yes	Yes	Yes	c
1355	Uppalagupam	Yes	Yes	c	Yes	Yes	Yes	Yes	Yes	c
1356	Nimmakayala Kothapalle	a	Yes	c	Yes	c	Yes		Yes	c
1357	Kunavaram	b	Yes	c	Yes	b	Yes		Yes	c
1358	Gopavaram	b	Yes	c	Yes	b	Yes		Yes	b
1359	T. Challapalle	c	Yes	c	Yes	c	Yes		Yes	c
1360	Surasaniyanam	c	Yes	c	Yes	c	Yes		Yes	c
Total		1	14	0	14	3	14	3	14	0

**Census of India 2011- Village Directory
Amenities and Land use (As on 2009)**

Name of District : East Godavari

Location Code No.: 545

Name of Mandal Parishad : Uppalaguptam

Location Code No.: 0611

Village connected to highways,village roads, banks & credit societies (If amenities available code -Yes is given, If not available within the village , the distance range code viz; a for < 5 Kms, b for 5-10 Kms and c for 10+ kms of nearest place where facility is available is given).												Name of Village	Sl. No.
Connected to national highway(NH)	Connected to state highway(SH)	Connected to major district road (MDR)	Connected to others district road	Pucca roads	Kutchcha roads	Water bounded macadam(WBM) roads	Navigable waterway (river/canal)(NW)	Footpaths (FP)	Commercial & Co-operative Banks	ATM	Agricultural Credit Societies		
68	69	70	71	72	73	74	75	76	77	78	79	2	1
c	c	a	Yes	Yes	Yes	Yes		Yes	a	a	a	Vilasavilli	1347
c	c	Yes	Yes	Yes	Yes	Yes		Yes	Yes	b	Yes	Bheemanapalle	1348
c	c	a	Yes	Yes	Yes	b		Yes	a	c	a	Nangavaram	1349
c	c	a	Yes	Yes	Yes	b		Yes	a	c	a	Sannavalli	1350
c	c	b	Yes	Yes	Yes	b		Yes	a	c	Yes	Chinagedavalli	1351
c	c	b	Yes	Yes	Yes	b		Yes	a	c	Yes	Pedagadavilli	1352
c	c	b	Yes	Yes	Yes	b		Yes	Yes	c	Yes	Munipalle	1353
c	c	b	Yes	Yes	Yes	Yes		Yes	a	c	Yes	Gollavilli	1354
c	c	b	Yes	Yes	Yes	Yes		Yes	Yes	c	Yes	Uppalaguptam	1355
c	c	a	Yes	Yes	Yes	Yes		Yes	a	c	Yes	Nimmakayala Kothapalle	1356
c	c	Yes	Yes	Yes	Yes	b		Yes	Yes	c	Yes	Kunavaram	1357
c	c	Yes	Yes	Yes	Yes	Yes		Yes	Yes	b	Yes	Gopavaram	1358
c	c	Yes	Yes	Yes	Yes	Yes		Yes	Yes	c	Yes	T. Challapalle	1359
c	c	a	Yes	Yes	Yes	Yes		Yes	b	c	a	Surasaniyanam	1360
0	0	4	14	14	14	8	0	14	6	0	10		

**Census of India 2011- Village Directory
Amenities and Land use (As on 2009)**

Name of District : East Godavari

Location Code No.: 545

Name of Mandal Parishad : Uppalagupam

Location Code No.: 0611

Sl. No.	Name of Village	Availability of miscellaneous facilities (If amenities available code -Yes is given, If not available within the village, the distance range code viz; a for < 5 Kms, b for 5-10 Kms and c for 10+ kms of nearest place where facility is available is given).									
		Self-Help Group (SHG)	Public distribution system (PDS) shop	Mandis / Regular market	Weekly Haat	Agricultural marketing society	Integrated Child Development Scheme (Nutritional Centres)	Anganwadi Centre (Nutritional Centres)	Others (Nutritional Centres)	ASHA (Accredited Social Health Activist)	Community centre with/without TV
1	2	80	81	82	83	84	85	86	87	88	89
1347	Vilasavilli	Yes	Yes	a	a	a	Yes	Yes	Yes	Yes	a
1348	Bheemanapalle	Yes	Yes	Yes	Yes	b	Yes	Yes	Yes	Yes	a
1349	Nangavaram	Yes	Yes	a	a	c	Yes	Yes	Yes	Yes	a
1350	Sannavalli	Yes	Yes	a	a	c	Yes	Yes	Yes	Yes	a
1351	Chinagedavalli	Yes	Yes	b	Yes	c	Yes	Yes	Yes	Yes	b
1352	Pedagadavilli	Yes	Yes	a	a	c	Yes	Yes	Yes	Yes	c
1353	Munipalle	Yes	Yes	Yes	a	c	Yes	Yes	Yes	Yes	a
1354	Gollavilli	Yes	Yes	Yes	a	c	Yes	Yes	Yes	Yes	Yes
1355	Uppalagupam	Yes	Yes	b	Yes	c	Yes	Yes	Yes	Yes	Yes
1356	Nimmakayala Kothapalle	Yes	Yes	Yes	Yes	c	Yes	Yes	Yes	Yes	Yes
1357	Kunavaram	Yes	Yes	a	a	c	Yes	Yes	Yes	Yes	a
1358	Gopavaram	Yes	Yes	a	Yes	b	Yes	Yes	Yes	Yes	a
1359	T. Challapalle	Yes	Yes	Yes	Yes	c	Yes	Yes	Yes	Yes	Yes
1360	Surasaniyanam	Yes	Yes	Yes	b	c	Yes	Yes	Yes	Yes	Yes
Total		14	14	6	6	0	14	14	14	14	5

**Census of India 2011- Village Directory
Amenities and Land use (As on 2009)**

Name of District : East Godavari

Location Code No.: 545

Name of Mandal Parishad : Uppalaguptam

Location Code No.: 0611

Availability of miscellaneous facilities (If amenities available code -Yes is given, If not available within the village, the distance range code viz; a for < 5 Kms, b for 5-10 Kms and c for 10+ kms of nearest place where facility is available is given).								Availability of electricity (Yes/No)				Nearest Town		Name of Village	Sl. No.
Sports Field,	Sports Club / Recreation Centre	Cinema / Video Hall	Public Library	Public Reading Room	Newspaper Supply	Assembly Polling station	Birth & Death Registration Office	Power Supply for Domestic Use (ED)	Power Supply for Agricultural Use (EAG)	Power Supply for Commercial Use (EC)	Power Supply for All Uses (EA)	Name	Distance range code i.e. a for <5 Kms, b for 5-10 Kms and c for 10+ kms		
90	91	92	93	94	95	96	97	98	99	100	101	102	103	2	1
b	b	b	Yes	Yes	Yes	Yes	Yes	Yes	Yes	Yes	Yes	Amalapuram	b	Vilasavilli	1347
Yes	b	b	Yes	Yes	Yes	Yes	Yes	Yes	Yes	Yes	Yes	Amalapuram	b	Bheemanapalle	1348
c	c	c	a	Yes	Yes	Yes	Yes	Yes	Yes	Yes	Yes	Amalapuram	c	Nangavaram	1349
c	c	c	a	Yes	Yes	Yes	Yes	Yes	Yes	Yes	Yes	Amalapuram	c	Sannavalli	1350
c	c	c	a	Yes	Yes	Yes	Yes	Yes	Yes	Yes	Yes	Amalapuram	c	Chinagedavalli	1351
c	c	c	a	Yes	Yes	Yes	Yes	Yes	Yes	Yes	Yes	Amalapuram	c	Pedagadavilli	1352
c	c	b	a	Yes	Yes	Yes	Yes	Yes	Yes	Yes	Yes	Amalapuram	c	Munipalle	1353
Yes	c	Yes	b	Yes	Yes	Yes	Yes	Yes	Yes	Yes	Yes	Amalapuram	c	Gollavilli	1354
Yes	c	Yes	Yes	Yes	Yes	Yes	Yes	Yes	Yes	Yes	Yes	Amalapuram	c	Uppalaguptam	1355
Yes	c	Yes	b	Yes	Yes	Yes	Yes	Yes	Yes	Yes	Yes	Amalapuram	c	Nimmakayala Kothapalle	1356
c	c	b	b	Yes	Yes	Yes	Yes	Yes	Yes	Yes	Yes	Amalapuram	c	Kunavaram	1357
a	b	b	b	Yes	Yes	Yes	Yes	Yes	Yes	Yes	Yes	Amalapuram	b	Gopavaram	1358
Yes	c	c	b	Yes	Yes	Yes	Yes	Yes	Yes	Yes	Yes	Amalapuram	c	T. Challapalle	1359
b	c	c	c	Yes	Yes	Yes	Yes	Yes	Yes	Yes	Yes	Amalapuram	c	Surasaniyanam	1360
5	0	3	3	14	14	14	14	14	14	14	14		0		

**Census of India 2011- Village Directory
Amenities and Land use (As on 2009)**

Name of District : East Godavari

Location Code No.: 545

Name of Mandal Parishad : Uppalaguptam

Location Code No.: 0611

Sl. No.	Name of Village	Land Use										
		Area under different types of land use (in hectares rounded up to one decimal place)										
1	2	104	105	106	107	108	109	110	111	112	113	114
		Forests	Area under Non-agricultural Uses	Barren and Un-cultivable land	Permanent Pastures and Other Grazing Lands	Land Under Miscellaneous Tree Crops etc.	Culturable Waste Land	Fallow lands other than current fallows	Current Fallows	Net Area Sown	Total Irrigated Land Area	Total Un-irrigated Land Area
1347	Vilasavilli	0	42.9	0	0	0	0	7.6	0	242.5	132.5	117.6
1348	Bheemanapalle	0	142.5	0	0	0	0	79.4	13.9	1113.2	1049.4	157.1
1349	Nangavaram	0	30	0	0	0	0	0	0.8	235.2	191	45
1350	Sannavalli	0	35.6	0	0	0	0	0	0	220.4	180.5	39.9
1351	Chinagedavalli	0	26.3	0	0	0	0	0	0	198.7	148.2	50.5
1352	Pedagadavilli	0	18.2	0	0	0	0	0	0	209.8	148	61.8
1353	Munipalle	0	38.9	0	0	0	0	2.4	0	194.7	156.7	40.4
1354	Gollavilli	0	73.7	0	0	0	0	3.3	0	271	236.2	38.2
1355	Uppalaguptam	0	155.4	0	0	0	0	0	0	1759.6	1606.2	153.4
1356	Nimmakayala Kothapalle	0	469.2	0	0	0	668.4	0	0	897.4	769.2	128.1
1357	Kunavaram	0	63	0	0	0	0	0	0	295	276.8	18.2
1358	Gopavaram	0	62	0	0	0	26	0	0	489	471.9	17.1
1359	T. Challapalle	0	571.3	0	0	0	194.3	234.8	37.7	1138.9	1351.5	59.9
1360	Surasaniyanam	0	398.4	0	0	181.2	218.6	169.5	161.1	291.1	542.8	79
Total		0	2127.4	0	0	181.2	1107	497	213.5	7556.5	7260.9	1006.2

**Census of India 2011- Village Directory
Amenities and Land use (As on 2009)**

Name of District : East Godavari

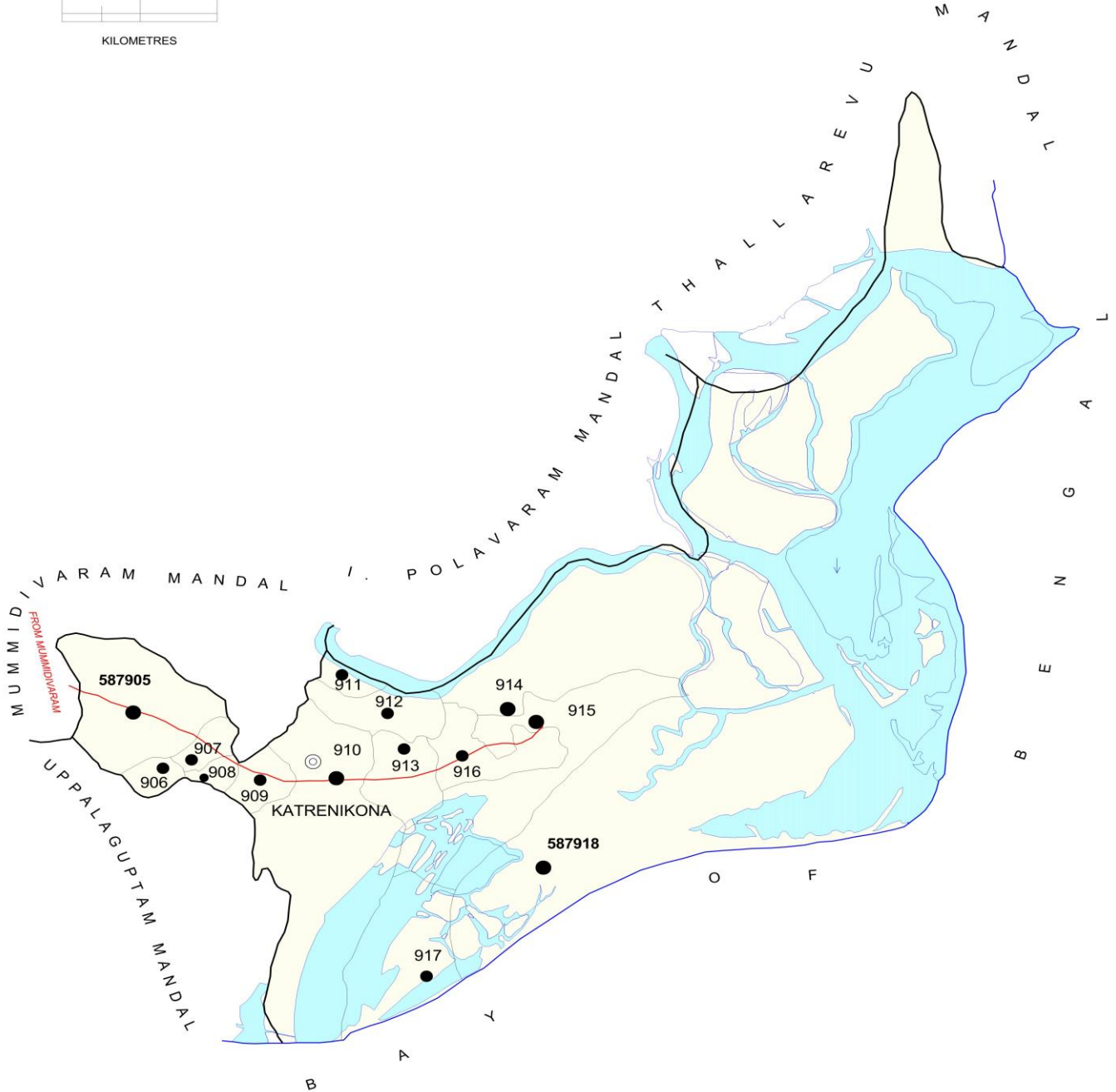
Location Code No.: 545

Name of Mandal Parishad : Uppalaguptam

Location Code No.: 0611

Land Use					Name of three most important commodities manufactured			Name of Village	Sl. No.
Area irrigated by source (in hectare).					First	Second	Third		
Canals (C)	Wells/Tube-wells(W/TW)	Tanks/Lakes(T/L)	Water Falls(WF)	Others(O)					
115	116	117	118	119	120	121	122	2	1
132.5	0	0	0	0	Weaving			Vilasavilli	1347
1049.4	0	0	0	0				Bheemanapalle	1348
0	191	0	0	0				Nangavaram	1349
180.5	0	0	0	0				Sannavalli	1350
148.2	0	0	0	0				Chinagedavalli	1351
148	0	0	0	0				Pedagadavilli	1352
156.7	0	0	0	0				Munipalle	1353
236.2	0	0	0	0				Gollavilli	1354
1606.2	0	0	0	0				Uppalaguptam	1355
769.2	0	0	0	0				Nimmakayala Kothapalle	1356
276.8	0	0	0	0				Kunavaram	1357
471.9	0	0	0	0				Gopavaram	1358
1351.5	0	0	0	0				T. Challapalle	1359
542.8	0	0	0	0				Surasaniyanam	1360
7069.9	191	0	0	0					

INDIA
ANDHRA PRADESH
KATRENIKONA MANDAL
 EAST GODAVARI DISTRICT



AREA : 170.59 Sq.Kms.
 POPULATION : 74819
 No. OF TOWNS : Nil
 No. OF VILLAGES : 14
 DISTANCE FROM Dist. H. Qtrs.
 TO MANDAL H. Qtrs. : 64 Kms.

BOUNDARY, MANDAL
" VILLAGE WITH MDDS CODE	587918
HEADQUARTERS, MANDAL	⊙
POPULATION SIZE OF VILLAGES:	
500-999, 1000-4999, 5000 AND ABOVE	• • •
IMPORTANT METALLED ROADS.....	—
RIVER/STREAM	~~~~~

**ALPHABETICAL LIST OF VILLAGES (MANDAL PARISHAD WISE)
EAST GODAVARI DISTRICT**

Sl. No.	Name of Village	2011 Census Location Code No.	2001 Census Location Code No.
1	2	3	4
Name of Mandal Parishad : Katrenikona			
Name of Mandal : Katrenikona (0060)			
1	Bantumilli	2854504943587908	2814006001891500
2	Brahmasamedyam	2854504943587918	2814006001892500
3	Cheyyeru	2854504943587905	2814006001891200
4	Chirrayanam	2854504943587917	2814006001892400
5	Dontikurru	2854504943587913	2814006001892000
6	Geddanapalle	2854504943587916	2814006001892300
7	Kandikuppa	2854504943587915	2814006001892200
8	Katrenikona	2854504943587910	2814006001891700
9	Kundaleswaram	2854504943587911	2814006001891800
10	Lakshmiwada	2854504943587906	2814006001891300
11	Nadavapalle	2854504943587912	2814006001891900
12	Pallamkurru	2854504943587914	2814006001892100
13	Penuwalla	2854504943587907	2814006001891400
14	Uppudi	2854504943587909	2814006001891600

**Census of India 2011- Village Directory
Amenities and Land use (As on 2009)**

Name of District : East Godavari

Location Code No.: 545

Name of Mandal Parishad : Katrenikona

Location Code No.: 0612

Sl. No.	Name of Village	Location code no.	Total area of the village (in hectares rounded up to one decimal place)	Total population (2011 census)	Number of households (2011 census)	Number of educational amenities available (If not available within the village, the distance range code viz; a for < 5 Kms, b for 5-10 Kms and c for 10+ kms of nearest place where facility is available is given).									
						Pre-Primary school (PP)	Primary school (P)	Middle school (M)	Secondary School (S)	Senior Secondary school (SS)	Degree college of arts science & commerce (ASC)	Engineering college(EC)	Medical college (MC)	Management institute (MI)	Polytechnic (Pt)
1	2	3	4	5	6	7	8	9	10	11	12	13	14	15	16
1361	Cheyyeru	587905	1321	7915	2183	1	7	1	1	b	1	1	c	c	c
1362	Lakshmiwada	587906	201	1157	356	1	2	1	1	b	a	c	c	c	c
1363	Penuwalla	587907	214	1919	590	a	1	a	a	b	b	b	c	c	c
1364	Bantumilli	587908	108	894	293	a	2	a	a	b	b	b	c	c	c
1365	Uppudi	587909	299	1843	498	1	3	1	a	a	a	c	c	c	c
1366	Katrenikona	587910	2847	13678	3680	5	14	7	4	2	1	c	c	c	c
1367	Kundaleswaram	587911	243	1756	544	a	3	a	a	a	a	c	c	c	c
1368	Nadavapalle	587912	429	3756	1035	a	4	1	a	a	a	c	c	c	c
1369	Dontikurru	587913	588	3918	1105	a	5	1	1	b	b	c	c	c	c
1370	Pallamkurru	587914	2232	12423	3230	2	16	2	1	a	b	c	c	c	c
1371	Kandikuppa	587915	1841	12585	3297	2	9	4	2	1	b	c	c	c	c
1372	Geddanapalle	587916	439	2842	795	a	5	1	a	a	a	c	c	c	c
1373	Chirrayanam	587917	1258	1736	477	b	1	1	a	b	b	c	c	c	c
1374	Brahmasamedyam	587918	1575	8397	2152	b	5	2	b	b	c	c	c	c	c
Total			13595	74819	20235	12	77	22	10	3	2	1	0	0	0
District Total			672935	3840324	1073773	592	3793	1137	677	172	94	22	2	10	9

**Census of India 2011- Village Directory
Amenities and Land use (As on 2009)**

Name of District : East Godavari

Location Code No.: 545

Name of Mandal Parishad : Katrenikona

Location Code No.: 0612

Number of educational amenities available (If not available within the village, the distance range code viz; a for <5 Kms, b for 5-10 Kms and c for 10+ kms of nearest place where facility is available is given).				Number of Medical Amenities available. (If not available within the village, the distance range code viz; a for < 5 Kms, b for 5-10 Kms and c for 10+ kms of nearest place where facility is available is given).										Name of Village	Sl. No.	
Vocational training school /ITI	Non-formal training centre (NFTC)	Special school for disabled (SSD)	Others (specify)	Community health centre (CHC)	Primary health centre (PHC)	Primary health sub centre (PHS)	Maternity and child welfare centre (MCW)	T. B. clinic (TBC)	Hospital-allopathic (HA)	Hospital-alternative medicine (HO)	Dispensary (D)	Veterinary hospital (VH)	Mobile health clinic (MHC)			Family welfare centre (FWC)
17	18	19	20	21	22	23	24	25	26	27	28	29	30	31	2	1
a	b	c		b	b	1	c	c	c	c	c	1	1	c	Cheyyeru	1361
b	b	c		b	b	b	c	c	c	c	c	a	1	c	Lakshmiwada	1362
b	b	c		b	b	1	c	c	c	c	c	b	1	c	Penuwalla	1363
b	b	c		b	b	a	c	c	c	c	b	b	1	c	Bantumilli	1364
a	a	c		b	a	a	c	c	c	c	a	a	1	c	Uppudi	1365
2	1	c		c	1	1	c	c	c	c	1	1	c	c	Katrenikona	1366
a	a	c		c	a	1	c	c	c	c	a	a	1	c	Kundaleswaram	1367
a	a	c		c	a	1	c	c	c	c	b	a	1	c	Nadavapalle	1368
b	b	c		c	b	1	c	c	c	c	b	b	1	c	Dontikurru	1369
b	b	c		c	b	3	c	c	c	c	c	a	1	c	Pallamkurru	1370
b	b	c		c	b	2	c	c	c	c	b	1	1	c	Kandikuppa	1371
b	a	c		c	a	a	c	c	c	c	b	1	1	c	Geddanapalle	1372
b	b	c		c	b	1	c	c	c	c	c	a	1	c	Chirrayanam	1373
c	c	c		c	c	1	c	c	c	c	c	b	1	c	Brahmasamedyam	1374
2	1	0	0	0	1	13	0	0	0	0	1	4	13	0		
25	11	1	0	18	70	754	0	0	0	0	42	181	270	8		

**Census of India 2011- Village Directory
Amenities and Land use (As on 2009)**

Name of District : East Godavari

Location Code No.: 545

Name of Mandal Parishad : Katrenikona

Location Code No.: 0612

Sl. No.	Name of Village	Number of Non-Government Medical Amenities available.							Availability of drinking water - Yes / No								
		Charitable non Govt. hospital/Nursing home.	Medical practitioner with MBBS Degree	Medical practitioner with other degree	Medical practitioner with no degree	Traditional practitioner and faith healer	Medicine Shop	Others	Tap water (Treated/Untreated)	Well water (Covered / Uncovered well)	Hand Pump	Tube wells / Bore well	Spring	River / Canal	Tank / Pond / Lake	Others	
1	2	32	33	34	35	36	37	38	39	40	41	42	43	44	45	46	
1361	Cheyyeru	0	0	0	4	0	4	0	Yes	Yes	Yes	Yes	No	Yes	Yes	No	
1362	Lakshmiwada	0	0	0	1	0	0	0	No	Yes	Yes	No	No	No	No	No	
1363	Penuwalla	0	0	0	4	0	2	0	No	Yes	Yes	No	No	No	No	No	
1364	Bantumilli	0	0	0	1	0	0	0	No	Yes	Yes	No	No	No	No	No	
1365	Uppudi	0	0	0	1	0	0	0	Yes	No	No	No	No	No	No	No	
1366	Katrenikona	0	0	0	6	0	6	0	Yes	Yes	Yes	No	No	No	No	No	
1367	Kundaleswaram	0	0	0	1	0	0	0	Yes	Yes	Yes	No	No	Yes	No	No	
1368	Nadavapalle	0	0	0	2	0	0	0	Yes	Yes	Yes	No	No	Yes	Yes	No	
1369	Dontikurru	0	0	0	2	0	2	0	Yes	Yes	Yes	No	No	Yes	Yes	No	
1370	Pallamkurru	0	0	0	10	0	6	0	Yes	No	No	No	No	No	No	No	
1371	Kandikuppa	0	0	0	5	0	4	0	Yes	Yes	Yes	No	No	Yes	Yes	No	
1372	Geddanapalle	0	0	0	2	0	1	0	Yes	Yes	No	No	No	Yes	No	No	
1373	Chirrayanam	0	0	0	1	0	0	0	Yes	Yes	No	No	No	No	Yes	No	
1374	Brahmasamedyam	0	0	0	3	0	2	0	Yes	Yes	No	No	No	No	Yes	No	
Total		0	0	0	43	0	27	0	11	12	9	1	0	6	6	0	
District Total		62	142	304	1428	125	953	0	852	754	1134	324	11	336	301	170	

**Census of India 2011- Village Directory
Amenities and Land use (As on 2009)**

Name of District : East Godavari

Location Code No.: 545

Name of Mandal Parishad : Katrenikona

Location Code No.: 0612

Availability of toilet & others Yes / No				Communication and transport facilities (If amenities available code -Yes is given except for Village Pin Code ,If not available within the village , the distance range code viz; a for < 5 Kms, b for 5-10 Kms and c for 10+ kms of nearest place where facility is available is given).									Name of Village	Sl. No.
Community toilet including bath.	Community toilet excluding bath.	Rural sanitary mart or sanitary hardware outlet available near the village.	Community bio- gas or recycle of waste for productive use.	Post office(PO)	Sub post office (SPO)	Post & Telegraph office (P&TO)	Village Pin Code	Telephones (Land lines)	Public call office (PCO)	Mobile phone coverage	Internet cafes/ Common service centre (CSC)			
47	48	49	50	51	52	53	54	55	56	57	58	2	1	
No	Yes	No	No	b	Yes	b	533222	Yes	Yes	Yes	b	Cheyyeru	1361	
No	No	No	No	b	a	b	533222	Yes	Yes	Yes	c	Lakshmiwada	1362	
No	No	No	No	b	Yes	b	533222	Yes	Yes	Yes	c	Penuwalla	1363	
No	No	No	No	b	Yes	b	533212	Yes	Yes	Yes	c	Bantumilli	1364	
No	No	No	No	a	Yes	a	533212	Yes	Yes	Yes	c	Uppudi	1365	
No	Yes	No	No	Yes	Yes	Yes	533212	Yes	Yes	Yes	c	Katrenikona	1366	
No	No	No	No	a	a	a	533212	Yes	Yes	Yes	c	Kundaleswaram	1367	
No	Yes	No	No	a	Yes	a	533212	Yes	Yes	Yes	c	Nadavapalle	1368	
No	Yes	No	No	b	Yes	b	533212	Yes	Yes	Yes	c	Dontikurru	1369	
No	Yes	No	No	Yes	Yes	b	533212	Yes	Yes	Yes	c	Pallamkurru	1370	
No	Yes	No	No	Yes	Yes	Yes	533212	Yes	Yes	Yes	c	Kandikuppa	1371	
No	Yes	No	No	a	Yes	a	533212	Yes	Yes	Yes	c	Geddanapalle	1372	
No	No	No	No	b	b	b	533212	Yes	Yes	Yes	c	Chirrayanam	1373	
No	Yes	No	No	Yes	Yes	c	533212	Yes	Yes	Yes	c	Brahmasamedyam	1374	
0	8	0	0	4	11	2	14	14	14	14	0			
16	412	59	0	299	573	68		736	737	1312	114			

**Census of India 2011- Village Directory
Amenities and Land use (As on 2009)**

Name of District : East Godavari

Location Code No.: 545

Name of Mandal Parishad : Katrenikona

Location Code No.: 0612

Sl. No.	Name of Village	Communication and transport facilities (If amenities available code -Yes is given except for Village Pin Code, If not available within the village, the distance range code viz; a for < 5 Kms, b for 5-10 Kms and c for 10+ kms of nearest place where facility is available is given).								
		Private courier facility	Bus service (Public & Private)	Railway stations	Auto/Modified Autos	Taxis and Vans	Tractors	Cycle-pulled rickshaws(Manual & Machine driven)	Carts driven by animals	Sea /River ferry service
1	2	59	60	61	62	63	64	65	66	67
1361	Cheyyeru	b	Yes	c	Yes	Yes	Yes		Yes	c
1362	Lakshmiwada	b	Yes	c	a	b	Yes		Yes	c
1363	Penuwalla	b	Yes	c	Yes	b	Yes		Yes	c
1364	Bantumilli	b	Yes	c	a	b	Yes		Yes	c
1365	Uppudi	a	Yes	c	Yes	a	Yes		Yes	c
1366	Katrenikona	Yes	Yes	c	Yes	Yes	Yes	Yes	Yes	b
1367	Kundaleswaram	a	Yes	c	Yes	a	Yes		Yes	b
1368	Nadavapalle	a	Yes	c	Yes	Yes	a		Yes	b
1369	Dontikurru	b	Yes	c	Yes	Yes	Yes		Yes	a
1370	Pallamkurru	b	Yes	c	Yes	Yes	Yes		Yes	Yes
1371	Kandikuppa	b	Yes	c	Yes	Yes	Yes		Yes	a
1372	Geddanapalle	a	Yes	c	Yes	Yes	Yes		Yes	a
1373	Chirrayanam	b	Yes	c	Yes	b	Yes		Yes	Yes
1374	Brahmasamedyam	c	Yes	c	Yes	b	Yes		Yes	Yes
Total		1	14	0	12	7	13	1	14	3
District Total		88	874	11	832	404	801	406	1312	4

**Census of India 2011- Village Directory
Amenities and Land use (As on 2009)**

Name of District : East Godavari

Location Code No.: 545

Name of Mandal Parishad : Katrenikona

Location Code No.: 0612

Village connected to highways,village roads, banks & credit societies (If amenities available code -Yes is given, If not available within the village , the distance range code viz; a for < 5 Kms, b for 5-10 Kms and c for 10+ kms of nearest place where facility is available is given).												Name of Village	Sl. No.
Connected to national highway(NH)	Connected to state highway(SH)	Connected to major district road (MDR)	Connected to others district road	Pucca roads	Kutchcha roads	Water bounded macadam(WBM) roads	Navigable waterway (river/canal)(NW)	Footpaths (FP)	Commercial & Co-operative Banks	ATM	Agricultural Credit Societies		
68	69	70	71	72	73	74	75	76	77	78	79	2	1
c	c	Yes	Yes	Yes	Yes	Yes		Yes	b	b	Yes	Cheyyeru	1361
c	c	a	Yes	Yes	Yes	b		Yes	b	c	b	Lakshmiwada	1362
c	c	Yes	Yes	Yes	Yes	b		Yes	b	c	a	Penuwalla	1363
c	c	Yes	Yes	Yes	Yes	b		Yes	b	c	a	Bantumilli	1364
c	c	Yes	Yes	Yes	Yes	b		Yes	a	c	Yes	Uppudi	1365
c	c	Yes	Yes	Yes	Yes	Yes		Yes	Yes	c	Yes	Katrenikona	1366
c	c	a	Yes	Yes	Yes	b		Yes	a	c	Yes	Kundaleswaram	1367
c	c	a	Yes	Yes	Yes	Yes		Yes	a	c	a	Nadavapalle	1368
c	c	Yes	Yes	Yes	Yes	Yes		Yes	b	c	b	Dontikurru	1369
c	c	Yes	Yes	Yes	Yes	Yes		Yes	Yes	c	Yes	Pallamkurru	1370
c	c	a	Yes	Yes	Yes	Yes		Yes	Yes	c	Yes	Kandikuppa	1371
c	c	Yes	Yes	Yes	Yes	b		Yes	a	c	Yes	Geddanapalle	1372
c	c	a	a	Yes	Yes	b		Yes	b	c	b	Chirrayanam	1373
c	c	b	a	Yes	Yes	Yes		Yes	b	c	b	Brahmasamedyam	1374
0	0	8	12	14	14	7	0	14	3	0	7		
44	120	458	773	858	1312	491	0	1312	210	43	363		

**Census of India 2011- Village Directory
Amenities and Land use (As on 2009)**

Name of District : East Godavari

Location Code No.: 545

Name of Mandal Parishad : Katrenikona

Location Code No.: 0612

Sl. No.	Name of Village	Availability of miscellaneous facilities (If amenities available code -Yes is given, If not available within the village, the distance range code viz; a for < 5 Kms, b for 5-10 Kms and c for 10+ kms of nearest place where facility is available is given).									
		Self-Help Group (SHG)	Public distribution system (PDS) shop	Mandis / Regular market	Weekly Haat	Agricultural marketing society	Integrated Child Development Scheme (Nutritional Centres)	Anganwadi Centre (Nutritional Centres)	Others (Nutritional Centres)	ASHA (Accredited Social Health Activist)	Community centre with/without TV
1	2	80	81	82	83	84	85	86	87	88	89
1361	Cheyyeru	Yes	Yes	b	Yes	c	Yes	Yes	Yes	Yes	Yes
1362	Lakshmiwada	Yes	Yes	b	a	c	Yes	Yes	Yes	Yes	a
1363	Penuwalla	Yes	Yes	b	a	c	Yes	Yes	Yes	Yes	Yes
1364	Bantumilli	Yes	Yes	b	a	c	Yes	Yes	Yes	Yes	b
1365	Uppudi	Yes	Yes	a	a	c	Yes	Yes	Yes	Yes	b
1366	Katrenikona	Yes	Yes	Yes	Yes	c	Yes	Yes	Yes	Yes	Yes
1367	Kundaleswaram	Yes	Yes	a	a	c	Yes	Yes	Yes	Yes	Yes
1368	Nadavapalle	Yes	Yes	a	a	c	Yes	Yes	Yes	Yes	b
1369	Dontikurru	Yes	Yes	Yes	b	c	Yes	Yes	Yes	Yes	Yes
1370	Pallamkurru	Yes	Yes	Yes	Yes	c	Yes	Yes	Yes	Yes	Yes
1371	Kandikuppa	Yes	Yes	a	Yes	c	Yes	Yes	Yes	Yes	Yes
1372	Geddanapalle	Yes	Yes	a	a	c	Yes	Yes	Yes	Yes	b
1373	Chirrayanam	Yes	Yes	b	b	c	Yes	Yes	Yes	Yes	Yes
1374	Brahmasamedyam	Yes	Yes	Yes	Yes	c	Yes	Yes	Yes	Yes	Yes
Total		14	14	4	5	0	14	14	14	14	9
District Total		1236	876	291	352	59	759	1091	1312	1109	419

**Census of India 2011- Village Directory
Amenities and Land use (As on 2009)**

Name of District : East Godavari

Location Code No.: 545

Name of Mandal Parishad : Katrenikona

Location Code No.: 0612

Availability of miscellaneous facilities (If amenities available code -Yes is given, If not available within the village, the distance range code viz; a for < 5 Kms, b for 5-10 Kms and c for 10+ kms of nearest place where facility is available is given).								Availability of electricity (Yes/No)				Nearest Town		Name of Village	Sl. No.
Sports Field,	Sports Club / Recreation Centre	Cinema / Video Hall	Public Library	Public Reading Room	Newspaper Supply	Assembly Polling station	Birth & Death Registration Office	Power Supply for Domestic Use (ED)	Power Supply for Agricultural Use (EAG)	Power Supply for Commercial Use (EC)	Power Supply for All Uses (EA)	Name	Distance range code i.e. a for <5 Kms, b for 5-10 Kms and c for 10+ kms		
90	91	92	93	94	95	96	97	98	99	100	101	102	103	2	1
Yes	c	c	b	Yes	Yes	Yes	Yes	Yes	Yes	Yes	Yes	Amalapuram	c	Cheyyeru	1361
Yes	c	c	b	Yes	Yes	Yes	Yes	Yes	Yes	Yes	Yes	Amalapuram	c	Lakshmiwada	1362
Yes	c	c	b	Yes	Yes	Yes	Yes	Yes	Yes	Yes	Yes	Amalapuram	c	Penuwalla	1363
b	c	c	b	b	Yes	Yes	Yes	Yes	Yes	Yes	Yes	Amalapuram	c	Bantumilli	1364
a	c	c	a	Yes	Yes	Yes	Yes	Yes	Yes	Yes	Yes	Amalapuram	c	Uppudi	1365
Yes	c	Yes	Yes	Yes	Yes	Yes	Yes	Yes	Yes	Yes	Yes	Amalapuram	c	Katrenikona	1366
b	c	c	a	Yes	Yes	Yes	Yes	Yes	Yes	Yes	Yes	Amalapuram	c	Kundaleswaram	1367
c	c	c	a	Yes	Yes	Yes	Yes	Yes	Yes	Yes	Yes	Amalapuram	c	Nadavapalle	1368
c	c	b	b	Yes	Yes	Yes	Yes	Yes	Yes	Yes	Yes	Amalapuram	c	Dontikurru	1369
b	c	Yes	a	Yes	Yes	Yes	Yes	Yes	Yes	Yes	Yes	Amalapuram	c	Pallamkurru	1370
Yes	c	Yes	Yes	Yes	Yes	Yes	Yes	Yes	Yes	Yes	Yes	Amalapuram	c	Kandikuppa	1371
b	c	b	a	Yes	Yes	Yes	Yes	Yes	Yes	Yes	Yes	Amalapuram	c	Geddanapalle	1372
c	c	c	b	Yes	Yes	Yes	Yes	Yes	Yes	Yes	Yes	Amalapuram	c	Chirrayanam	1373
c	c	c	b	Yes	Yes	Yes	Yes	Yes	Yes	Yes	Yes	Amalapuram	c	Brahmasamedyam	1374
5	0	3	2	13	14	14	14	14	14	14	14	0	0		
263	0	120	181	612	1281	882	957	1312	1312	1312	1312	0	0		

**Census of India 2011- Village Directory
Amenities and Land use (As on 2009)**

Name of District : East Godavari

Location Code No.: 545

Name of Mandal Parishad : Katrenikona

Location Code No.: 0612

Sl. No.	Name of Village	Land Use										
		Area under different types of land use (in hectares rounded up to one decimal place)										
1	2	104	105	106	107	108	109	110	111	112	113	114
		Forests	Area under Non-agricultural Uses	Barren and Un-cultivable land	Permanent Pastures and Other Grazing Lands	Land Under Miscellaneous Tree Crops etc.	Culturable Waste Land	Fallow lands other than current fallows	Current Fallows	Net Area Sown	Total Irrigated Land Area	Total Un-irrigated Land Area
1361	Cheyeru	0	47	0	0	19	68	0	0	1187	547	640
1362	Lakshmiwada	0	22	0	0	0	0	0	0	179	79	100
1363	Penuwalla	0	0	26	0	0	22	0	0	166	85	81
1364	Bantumilli	0	13	0	0	0	0	0	0	95	67	28
1365	Uppudi	0	4	0	0	0	0	0	0	295	186	109
1366	Katrenikona	0	756	819	0	0	61	0	0	1211	819	392
1367	Kundaleswaram	0	19	24	0	0	4	0	0	196	137	59
1368	Nadavapalle	0	88	26	0	24	0	0	0	291	239	52
1369	Dontikurru	0	62	0	0	4	33	0	0	489	322	167
1370	Pallamkurru	0	325	160	0	185	27	0	0	1535	1090	445
1371	Kandikuppa	0	175	300	0	64	583	0	0	719	445	274
1372	Geddanapalle	0	28	39	0	32	69	0	0	271	81	190
1373	Chirrayanam	0	94	536	0	0	549	0	0	79	0	79
1374	Brahmasamedyam	0	289	1004	0	0	187	0	39	56	0	95
Total		0	1922	2934	0	328	1603	0	39	6769	4097	2711
District Total		18366.9	126367.2	10504.1	2192.3	4593.4	47467	10402	38225.9	414814.2	244437.2	219008

**Census of India 2011- Village Directory
Amenities and Land use (As on 2009)**

Name of District : East Godavari

Location Code No.: 545

Name of Mandal Parishad : Katrenikona

Location Code No.: 0612

Land Use					Name of three most important commodities manufactured			Name of Village	Sl. No.
Area irrigated by source (in hectare).					First	Second	Third		
Canals (C)	Wells/Tube-wells(W/TW)	Tanks/Lakes(T/L)	Water Falls(WF)	Others(O)					
115	116	117	118	119	120	121	122	2	1
547	0	0	0	0				Cheyyeru	1361
79	0	0	0	0				Lakshmiwada	1362
85	0	0	0	0				Penuwalla	1363
67	0	0	0	0				Bantumilli	1364
186	0	0	0	0				Uppudi	1365
819	0	0	0	0				Katrenikona	1366
137	0	0	0	0				Kundaleswaram	1367
239	0	0	0	0				Nadavapalle	1368
322	0	0	0	0				Dontikurru	1369
1090	0	0	0	0				Pallamkurru	1370
445	0	0	0	0				Kandikuppa	1371
81	0	0	0	0				Geddanapalle	1372
0	0	0	0	0				Chirrayanam	1373
0	0	0	0	0				Brahmasamedyam	1374
4097	0	0	0	0					
166580.9	45605.4	26140.6	2012.7	4092					

APPENDICES TO VILLAGE DIRECTORY

APPENDIX I - VILLAGE DIRECTORY
SUMMARY SHOWING TOTAL NUMBER OF VILLAGES HAVING EDUCATIONAL,
MEDICAL AND OTHER AMENITIES MANDAL PARISHAD LEVEL

Sl. No.	Name of Mandal Parishad	Inhabited villages	Total population	Villages having educational institutions							
				Pre-primary school	Primary school	Middle school	Secondary school	Senior secondary school (SS)	Degree college of arts science & commerce	Degree college of engineering	Medical college
1	2	3	4	5	6	7	8	9	10	11	12
1	Maredumilli	69	19507	1	52	10	4	1	0	0	0
2	Devipatnam	44	28178	2	39	12	3	1	0	0	0
3	Y. Ramavaram	125	28614	2	102	11	5	3	0	0	0
4	Addateegala	90	37241	1	79	13	6	1	3	0	0
5	Rajavommangi	61	39582	1	57	15	8	2	1	0	0
6	Kotanduru	14	48512	1	14	10	7	1	1	0	0
7	Tuni	20	84654	7	20	14	7	1	1	1	0
8	Rowthulapudi	38	55236	2	33	13	5	3	0	0	0
9	Sankhavaram	29	51944	5	29	9	4	4	1	0	0
10	Yeleswaram	12	77965	2	12	9	4	1	1	0	0
11	Gangavaram	54	25912	1	51	8	3	0	1	0	0
12	Rampachodavaram	73	29399	0	69	16	11	6	0	0	0
13	Seethanagaram	17	71665	2	17	13	7	1	1	0	0
14	Gokavaram	14	69596	4	14	12	6	2	1	0	0
15	Jaggampeta	19	79640	4	18	12	5	1	1	0	0
16	Kirlampudi	17	74379	17	17	11	6	1	2	0	0
17	Prathipadu	36	79076	7	33	15	7	2	1	0	0
18	Thondangi	15	87592	9	15	12	9	0	0	0	0
19	Gollaprolu	10	78926	7	10	10	6	0	0	1	0
20	Peddapuram	20	73922	5	20	16	8	1	1	1	0
21	Gandepalle	13	54278	3	13	10	6	1	0	1	0
22	Korukonda	18	79553	2	18	17	10	1	1	0	0
23	Rajahmundry Rural	3	31931	3	3	3	3	0	0	0	0
24	Rajanagaram	17	106085	16	17	15	10	3	5	2	1
25	Rangampeta	15	57106	4	15	11	7	2	1	0	0

APPENDIX I - VILLAGE DIRECTORY
SUMMARY SHOWING TOTAL NUMBER OF VILLAGES HAVING EDUCATIONAL,
MEDICAL AND OTHER AMENITIES MANDAL PARISHAD LEVEL

Villages having educational institutions							Villages having Medical institutions						Name of Mandal Parishad	Sl. No.
Management institute	Polytechnic	Vocational training school /ITI	Non-formal training centre	Special school for disabled	Others (specify)	No educational facility	Community health centre	Primary health centre	Primary health sub centre	Maternity and child welfare centre	T.B. clinic	Hospital-allopathic		
13	14	15	16	17	18	19	20	21	22	23	24	25	2	1
0	0	0	0	0	0	17	0	2	10	0	0	0	Maredumilli	1
0	0	0	0	0	0	5	0	3	11	0	0	0	Devipatnam	2
0	0	0	0	0	0	22	1	3	12	0	0	0	Y. Ramavaram	3
0	0	0	1	0	0	11	1	2	12	0	0	0	Addateegala	4
0	0	0	0	0	0	4	0	1	18	0	0	0	Rajavommangi	5
1	0	0	0	0	0	0	0	1	9	0	0	0	Kotananduru	6
0	1	0	0	0	0	0	0	1	12	0	0	0	Tuni	7
0	0	0	0	0	0	4	1	0	10	0	0	0	Rowthulapudi	8
0	0	0	0	0	0	0	0	1	7	0	0	0	Sankhavaram	9
0	0	0	0	0	0	0	1	1	10	0	0	0	Yeleswaram	10
0	0	0	0	0	0	3	0	2	10	0	0	0	Gangavaram	11
0	1	0	0	0	0	4	0	2	13	0	0	0	Rampachodavaram	12
0	0	0	0	0	0	0	0	1	10	0	0	0	Seethanagaram	13
0	1	0	1	0	0	0	1	1	8	0	0	0	Gokavaram	14
0	0	1	0	0	0	1	1	1	11	0	0	0	Jaggampeta	15
0	0	1	1	0	0	0	0	1	12	0	0	0	Kirlampudi	16
0	0	1	0	0	0	3	1	1	12	0	0	0	Prathipadu	17
0	0	0	0	0	0	0	0	1	12	0	0	0	Thondangi	18
1	0	0	0	0	0	0	0	0	7	0	0	0	Gollaprolu	19
0	0	1	0	0	0	0	0	1	14	0	0	0	Peddapuram	20
1	1	0	0	0	0	0	0	1	9	0	0	0	Gandepalle	21
1	0	1	1	0	0	0	0	1	13	0	0	0	Korukonda	22
0	0	0	0	0	0	0	0	0	3	0	0	0	Rajahmundry Rural	23
0	0	1	0	0	0	0	0	1	12	0	0	0	Rajanagaram	24
0	0	0	0	0	0	0	0	1	8	0	0	0	Rangampeta	25

APPENDIX I - VILLAGE DIRECTORY
SUMMARY SHOWING TOTAL NUMBER OF VILLAGES HAVING EDUCATIONAL,
MEDICAL AND OTHER AMENITIES MANDAL PARISHAD LEVEL

Sl. No.	Name of Mandal Parishad	Villages having Medical institutions										Villages having drinking water			
		Hospital-alternative medicine	Dispensary	Veterinary hospital	Mobile health clinic	Family welfare centre	Medical practioner (with MBBS Degree)	Medical practioner (with other degree)	Medicine shop	Others	No medical facility	Tap water (treated/untreated)	Well water (covered/ uncovered well)	Hand pump	Tubewell/ borewell
1	2	26	27	28	29	30	31	32	33	34	35	36	37	38	39
1	Maredumilli	0	0	2	0	0	1	1	1	0	56	10	1	63	0
2	Devipatnam	0	1	1	0	0	0	0	0	0	31	13	9	44	0
3	Y. Ramavaram	0	0	3	0	0	1	0	1	0	88	32	13	110	0
4	Addateegala	0	0	1	26	0	0	1	1	0	56	25	52	88	1
5	Rajavommangi	0	0	2	3	0	0	0	0	0	42	30	32	61	8
6	Kotananduru	0	1	2	1	0	2	3	2	0	4	14	14	13	12
7	Tuni	0	0	1	0	0	0	0	12	0	4	20	20	20	20
8	Rowthulapudi	0	1	2	0	0	0	0	1	0	21	19	28	35	11
9	Sankhavaram	0	1	2	2	1	0	4	6	0	2	14	26	25	1
10	Yeleswaram	0	0	2	0	1	1	2	4	0	1	10	12	12	12
11	Gangavaram	0	0	3	13	0	1	2	1	0	33	24	9	54	0
12	Rampachodavaram	0	0	1	0	0	2	3	3	0	57	1	21	71	7
13	Seethanagaram	0	1	4	12	0	1	0	12	0	1	17	3	17	2
14	Gokavaram	0	4	4	11	0	1	1	5	0	0	14	14	14	0
15	Jaggampeta	0	1	4	0	0	1	1	7	0	4	18	12	16	18
16	Kirlampudi	0	0	3	4	0	0	2	8	0	0	17	17	17	17
17	Prathipadu	0	1	4	5	1	1	4	14	0	15	22	33	34	1
18	Thondangi	0	1	5	12	0	0	1	12	0	0	15	12	15	15
19	Gollaprolu	0	1	1	9	0	2	0	8	0	0	10	9	9	10
20	Peddapuram	0	0	6	17	0	1	2	9	0	0	20	19	19	20
21	Gandepalle	0	0	1	0	0	1	0	5	0	3	13	8	11	13
22	Korukonda	0	1	1	1	1	0	2	17	0	0	18	18	18	9
23	Rajahmundry Rural	0	0	2	0	0	0	1	2	0	0	3	3	3	2
24	Rajanagaram	0	1	1	0	0	1	13	3	0	0	17	14	13	17
25	Rangampeta	0	0	1	0	0	0	4	2	0	1	14	13	13	8

APPENDIX I - VILLAGE DIRECTORY
SUMMARY SHOWING TOTAL NUMBER OF VILLAGES HAVING EDUCATIONAL,
MEDICAL AND OTHER AMENITIES MANDAL PARISHAD LEVEL

Villages having drinking water					Villages having Post & Telegraph							Name of Mandal Parishad	Sl. No.
Spring	River/canal	Tank/ pond/ lake	Others	No drinking water facility	Post office	Sub post office	Post & telegraph office	Phone (land lines)	Public call office	Mobile phone coverage	Internet cafes/ Common service centre		
40	41	42	43	44	45	46	47	48	49	50	51	2	1
0	17	4	25	0	1	6	0	1	1	69	0	Maredumilli	1
1	11	1	1	0	3	3	1	7	7	44	0	Devipatnam	2
0	36	7	28	0	10	12	1	10	10	125	10	Y. Ramavaram	3
0	9	4	1	0	6	26	1	19	19	90	1	Addateegala	4
0	30	35	0	0	1	20	1	20	20	61	1	Rajavommangi	5
0	3	0	0	0	2	9	0	14	14	14	2	Kotananduru	6
0	4	0	0	0	0	14	0	16	16	20	0	Tuni	7
0	4	0	0	0	1	9	1	12	12	38	1	Rowthulapudi	8
5	1	4	0	0	15	4	2	7	7	29	3	Sankhavaram	9
0	0	0	0	0	1	11	1	1	2	12	1	Yeleswaram	10
0	0	3	0	0	1	9	0	4	4	54	0	Gangavaram	11
0	11	3	71	0	9	12	0	1	1	73	0	Rampachodavaram	12
0	0	3	15	0	10	1	0	15	15	17	2	Seethanagaram	13
0	0	12	3	0	2	8	1	11	11	14	1	Gokavaram	14
0	1	12	0	0	1	9	1	14	14	19	1	Jaggampeta	15
0	13	16	0	0	1	16	1	17	17	17	1	Kirlampudi	16
2	1	3	2	0	7	8	2	17	17	36	1	Prathipadu	17
0	0	3	0	0	1	12	1	15	15	15	0	Thondangi	18
0	0	1	0	0	2	10	1	10	10	10	1	Gollaprolu	19
1	20	8	5	0	2	15	0	19	19	20	2	Peddapuram	20
0	0	11	0	0	1	13	0	13	13	13	1	Gandepalle	21
0	0	12	1	0	1	18	1	18	18	18	8	Korukonda	22
0	2	0	1	0	3	2	0	3	3	3	0	Rajahmundry Rural	23
0	1	13	14	0	12	4	1	16	16	17	6	Rajanagaram	24
0	4	14	0	0	4	10	1	15	15	15	0	Rangampeta	25

APPENDIX I - VILLAGE DIRECTORY
SUMMARY SHOWING TOTAL NUMBER OF VILLAGES HAVING EDUCATIONAL,
MEDICAL AND OTHER AMENITIES MANDAL PARISHAD LEVEL

Sl. No.	Name of Mandal Parishad	Villages having transport							Banks	
		Village roads-pucca road	Bus service (public/private)	Railway station	Auto/ modified autos	Taxi & vans	Tractors	Navigable water ways (river/canal/sea ferry service)	Commercial & co-operative	ATM
1	2	52	53	54	55	56	57	58	59	60
1	Maredumilli	10	12	0	4	1	2	0	1	0
2	Devipatnam	18	18	0	16	3	19	0	2	0
3	Y. Ramavaram	12	26	0	30	10	32	0	3	0
4	Addateegala	15	26	0	13	4	14	0	3	1
5	Rajavommangi	22	18	0	26	11	20	0	3	0
6	Kotananduru	14	14	0	14	2	14	0	3	1
7	Tuni	20	16	0	20	1	20	0	4	0
8	Rowthulapudi	22	19	0	22	21	28	0	3	0
9	Sankhavaram	16	15	1	15	8	14	0	5	1
10	Yeleswaram	12	12	0	12	3	12	0	4	1
11	Gangavaram	16	10	0	12	2	14	0	3	0
12	Rampachodavaram	23	31	0	21	12	17	0	0	0
13	Seethanagaram	17	17	0	17	17	17	0	6	1
14	Gokavaram	12	13	0	13	5	8	0	4	1
15	Jaggampeta	17	19	0	14	1	16	0	3	1
16	Kirlampudi	17	17	0	17	6	16	0	5	0
17	Prathipadu	22	22	0	26	16	21	0	4	2
18	Thondangi	15	15	1	15	12	15	0	3	1
19	Gollaprolu	10	10	1	10	1	10	0	2	0
20	Peddapuram	20	20	0	18	9	20	0	3	0
21	Gandepalle	13	13	0	11	5	13	0	2	0
22	Korukonda	18	18	0	18	12	18	0	3	1
23	Rajahmundry Rural	3	3	0	3	1	3	0	1	1
24	Rajanagaram	17	17	0	15	4	8	0	4	1
25	Rangampeta	15	15	0	14	1	2	0	5	1

APPENDIX I - VILLAGE DIRECTORY
SUMMARY SHOWING TOTAL NUMBER OF VILLAGES HAVING EDUCATIONAL,
MEDICAL AND OTHER AMENITIES MANDAL PARISHAD LEVEL

Credit societies	Villages having recreation facility				Miscellaneous				Villages having power supply		Name of Mandal Parishad	Sl. No.
	Cinema / video halls	Public library	Public reading rooms	Availability of news paper	Public distribution system (PDS) shop	Weekly haat	Assembly polling station	Birth & death registration office	Available	Not available		
61	62	63	64	65	66	67	68	69	70	71	2	1
0	1	1	1	66	21	1	19	8	69	0	Maredumilli	1
3	3	2	2	44	12	1	13	33	44	0	Devipatnam	2
0	1	3	2	113	19	5	9	19	125	0	Y. Ramavaram	3
1	1	1	1	85	26	3	18	25	90	0	Addateegala	4
1	1	3	4	59	21	3	19	29	61	0	Rajavommangi	5
3	2	2	2	14	14	1	14	14	14	0	Kotananduru	6
3	0	0	5	20	19	9	17	17	20	0	Tuni	7
1	1	1	2	38	22	1	24	25	38	0	Rowthulapudi	8
4	3	1	8	28	15	7	16	11	29	0	Sankhavaram	9
4	2	1	6	12	12	2	12	12	12	0	Yeleswaram	10
9	1	1	9	50	17	4	25	47	54	0	Gangavaram	11
0	0	0	26	72	16	0	38	45	73	0	Rampachodavaram	12
12	3	5	15	17	17	2	16	17	17	0	Seethanagaram	13
6	3	4	10	14	12	4	12	11	14	0	Gokavaram	14
4	1	1	15	18	17	2	18	16	19	0	Jaggampeta	15
9	3	4	17	17	17	10	17	17	17	0	Kirlampudi	16
7	3	5	5	34	24	9	19	33	36	0	Prathipadu	17
6	3	4	15	15	15	7	15	15	15	0	Thondangi	18
3	1	4	10	10	10	3	10	10	10	0	Gollaprolu	19
11	1	4	6	20	20	4	20	20	20	0	Peddapuram	20
6	2	4	7	13	13	8	13	13	13	0	Gandepalle	21
11	1	3	18	18	18	3	18	18	18	0	Korukonda	22
3	2	1	3	3	3	3	3	3	3	0	Rajahmundry Rural	23
6	3	3	16	17	16	4	17	17	17	0	Rajanagaram	24
6	1	2	15	15	15	8	15	15	15	0	Rangampeta	25

APPENDIX I - VILLAGE DIRECTORY
SUMMARY SHOWING TOTAL NUMBER OF VILLAGES HAVING EDUCATIONAL,
MEDICAL AND OTHER AMENITIES MANDAL PARISHAD LEVEL

Sl. No.	Name of Mandal Parishad	Inhabited villages	Total population	Villages having educational institutions							
				Pre-primary school	Primary school	Middle school	Secondary school	Senior secondary school (SS)	Degree college of arts science & commerce	Degree college of engineering	Medical college
1	2	3	4	5	6	7	8	9	10	11	12
26	Samalkota	17	81115	9	17	12	9	1	0	1	0
27	Pithapuram	22	74423	11	22	17	8	0	0	0	0
28	Kothapalle	16	82788	4	16	12	9	1	2	0	0
29	Kakinada (Rural)	8	43639	1	8	8	6	0	0	0	0
30	Pedapudi	17	71459	7	17	13	11	2	2	0	0
31	Biccavolu	13	70277	3	13	11	8	0	1	0	0
32	Anaparthi	9	70859	8	9	8	6	3	2	0	0
33	Kadium	7	90499	7	7	6	6	2	0	0	0
34	Atreyapuram	15	65580	8	15	10	8	1	1	0	0
35	Mandapeta	13	76616	10	13	8	8	2	1	0	0
36	Rayavaram	10	66456	6	10	10	7	1	1	0	0
37	Karapa	19	76398	3	19	14	9	2	2	0	0
38	Kajuluru	20	70903	7	20	19	12	7	3	0	0
39	Ramachandrapuram	20	70870	6	20	14	7	2	2	1	0
40	Alamuru	15	74025	9	15	7	6	2	1	0	0
41	Ravulapalem	10	83360	6	10	9	7	2	1	0	0
42	Kothapeta	10	77859	5	10	9	8	2	1	0	0
43	Kapileswarapuram	15	66809	5	15	14	8	2	1	0	0
44	Pamaru	24	63013	11	24	15	11	3	1	0	0
45	Thallarevu	13	82799	3	13	11	11	4	4	4	0
46	I. Polavaram	11	67434	6	11	10	9	1	1	0	0
47	Mummidivaram	11	68586	6	11	10	8	2	1	2	0
48	Ainavilli	16	65161	7	16	13	11	2	1	0	0
49	P.Gannavaram	18	75306	6	17	12	9	2	2	0	0
50	Ambajipeta	13	63134	4	13	12	9	2	1	0	0

APPENDIX I - VILLAGE DIRECTORY
SUMMARY SHOWING TOTAL NUMBER OF VILLAGES HAVING EDUCATIONAL,
MEDICAL AND OTHER AMENITIES MANDAL PARISHAD LEVEL

Villages having educational institutions							Villages having Medical institutions						Name of Mandal Parishad	Sl. No.
Management institute	Polytechnic	Vocational training school /ITI	Non-formal training centre	Special school for disabled	Others (specify)	No educational facility	Community health centre	Primary health centre	Primary health sub centre	Maternity and child welfare centre	T.B. clinic	Hospital-allopathic		
13	14	15	16	17	18	19	20	21	22	23	24	25	2	1
0	1	0	0	0	0	0	0	1	10	0	0	0	Samalkota	26
0	0	0	0	0	0	0	0	1	10	0	0	0	Pithapuram	27
0	0	0	0	0	0	0	1	2	12	0	0	0	Kothapalle	28
2	0	1	0	0	0	0	0	1	5	0	0	0	Kakinada (Rural)	29
1	0	0	0	0	0	0	1	1	11	0	0	0	Pedapudi	30
0	0	1	0	0	0	0	0	1	10	0	0	0	Biccavolu	31
1	0	0	0	0	0	0	1	2	9	0	0	0	Anaparthi	32
0	0	0	1	0	0	0	1	1	6	0	0	0	Kadium	33
0	0	0	0	0	0	0	0	2	11	0	0	0	Atreyapuram	34
0	0	1	0	0	0	0	0	3	10	0	0	0	Mandapeta	35
0	0	0	0	0	0	0	0	2	8	0	0	0	Rayavaram	36
0	0	0	0	0	0	0	0	1	14	0	0	0	Karapa	37
0	0	0	0	0	0	0	0	1	12	0	0	0	Kajuluru	38
0	0	1	1	0	0	0	0	1	12	0	0	0	Ramachandrapuram	39
0	0	0	0	0	0	0	1	0	10	0	0	0	Alamuru	40
0	1	1	1	0	0	0	0	2	10	0	0	0	Ravulapalem	41
1	0	1	1	0	0	0	0	1	9	0	0	0	Kothapeta	42
0	0	0	0	0	0	0	1	1	12	0	0	0	Kapileswarapuram	43
0	0	0	0	0	0	0	0	2	12	0	0	0	Pamaru	44
0	1	3	0	0	0	0	1	1	10	0	0	0	Thallarevu	45
0	0	0	0	0	0	0	0	1	11	0	0	0	I. Polavaram	46
0	1	0	0	0	0	0	1	1	10	0	0	0	Mummidivaram	47
0	1	1	0	0	0	0	0	1	13	0	0	0	Ainavilli	48
0	0	1	0	0	0	1	1	1	12	0	0	0	P.Gannavaram	49
0	0	2	1	0	0	0	0	1	10	0	0	0	Ambajipeta	50

APPENDIX I - VILLAGE DIRECTORY
SUMMARY SHOWING TOTAL NUMBER OF VILLAGES HAVING EDUCATIONAL,
MEDICAL AND OTHER AMENITIES MANDAL PARISHAD LEVEL

Sl. No.	Name of Mandal Parishad	Villages having Medical institutions										Villages having drinking water			
		Hospital-alternative medicine	Dispensary	Veterinary hospital	Mobile health clinic	Family welfare centre	Medical practioner (with MBBS Degree)	Medical practioner (with other degree)	Medicine shop	Others	No medical facility	Tap water (treated/untreated)	Well water (covered/ uncovered well)	Hand pump	Tubewell/ borewell
1	2	26	27	28	29	30	31	32	33	34	35	36	37	38	39
26	Samalkota	0	1	7	9	0	0	11	12	0	1	17	14	8	14
27	Pithapuram	0	1	1	0	0	0	4	5	0	6	21	22	22	2
28	Kothapalle	0	0	3	0	0	0	14	11	0	0	16	8	3	0
29	Kakinada (Rural)	0	0	0	0	0	1	1	2	0	1	7	8	6	8
30	Pedapudi	0	1	2	6	0	2	3	10	0	0	15	14	9	0
31	Biccavolu	0	0	3	0	0	0	1	11	0	1	8	6	5	0
32	Anaparthi	0	1	3	4	0	2	5	7	0	0	7	3	9	4
33	Kadium	0	3	1	1	0	1	3	7	0	0	7	0	7	6
34	Atreyapuram	0	0	5	13	0	0	0	10	0	0	15	14	15	15
35	Mandapeta	0	1	6	6	0	0	1	9	0	1	12	3	11	2
36	Rayavaram	0	1	6	0	0	2	7	5	0	1	10	10	10	10
37	Karapa	0	1	6	1	0	3	0	12	0	3	16	19	3	1
38	Kajuluru	0	1	7	0	0	2	6	15	0	0	19	14	13	1
39	Ramachandrapuram	0	1	4	8	0	0	2	14	0	1	18	19	19	1
40	Alamuru	0	1	9	13	0	1	3	9	0	0	15	0	15	8
41	Ravulapalem	0	1	4	8	0	2	1	9	0	0	10	0	10	0
42	Kothapeta	0	1	5	9	0	1	1	8	0	0	10	10	10	0
43	Kapileswarapuram	0	1	6	0	0	0	7	12	0	0	15	0	15	2
44	Pamarru	0	1	4	7	0	3	6	19	0	3	23	18	20	1
45	Thallarevu	0	2	5	0	0	2	2	9	0	2	11	3	0	0
46	I. Polavaram	0	1	4	0	0	1	3	9	0	0	11	11	4	1
47	Mummidivaram	0	1	1	0	0	1	3	5	0	0	11	11	11	11
48	Ainavilli	0	0	2	0	0	1	2	13	0	0	16	16	16	14
49	P.Gannavaram	0	1	1	17	0	2	6	11	0	0	17	18	18	0
50	Ambajipeta	0	0	3	0	1	2	1	9	0	0	13	13	13	13

APPENDIX I - VILLAGE DIRECTORY
SUMMARY SHOWING TOTAL NUMBER OF VILLAGES HAVING EDUCATIONAL,
MEDICAL AND OTHER AMENITIES MANDAL PARISHAD LEVEL

Villages having drinking water					Villages having Post & Telegraph							Name of Mandal Parishad	Sl. No.
Spring	River/canal	Tank/ pond/ lake	Others	No drinking water facility	Post office	Sub post office	Post & telegraph office	Phone (land lines)	Public call office	Mobile phone coverage	Internet cafes/ Common service centre		
40	41	42	43	44	45	46	47	48	49	50	51	2	1
0	16	14	3	0	4	10	0	12	13	17	2	Samalkota	26
0	0	1	0	0	3	15	1	20	19	22	0	Pithapuram	27
0	0	1	0	0	5	11	2	13	13	16	4	Kothapalle	28
0	0	0	0	0	1	7	0	8	8	8	0	Kakinada (Rural)	29
0	0	9	0	0	15	1	1	16	16	17	2	Pedapudi	30
0	0	0	0	0	1	11	1	13	13	13	1	Biccavolu	31
0	5	5	0	0	4	5	1	9	9	9	2	Anaparthi	32
0	3	0	0	0	4	7	2	7	7	7	7	Kadium	33
0	15	0	0	0	1	15	2	15	15	15	2	Atreyapuram	34
0	7	3	0	0	10	10	2	13	13	13	2	Mandapeta	35
0	6	10	0	0	7	8	1	10	10	10	3	Rayavaram	36
0	0	0	0	0	11	14	2	19	19	19	2	Karapa	37
0	5	5	0	0	9	13	2	15	15	20	0	Kajuluru	38
0	1	2	0	0	4	18	1	12	12	20	1	Ramachandrapuram	39
0	15	6	0	0	4	12	1	15	15	15	2	Alamuru	40
0	0	0	0	0	10	1	1	10	10	10	2	Ravulapalem	41
0	5	0	0	0	1	8	2	10	10	10	1	Kothapeta	42
1	13	15	0	0	7	7	2	15	15	15	5	Kapileswarapuram	43
0	4	21	0	0	10	13	2	21	21	24	1	Pamarru	44
0	1	0	0	0	10	3	2	13	13	13	2	Thallarevu	45
0	11	4	0	0	6	10	6	11	11	11	3	I. Polavaram	46
0	10	2	0	0	1	11	1	11	11	11	1	Mummidivaram	47
0	16	14	0	0	4	15	1	16	16	16	4	Ainavilli	48
1	14	1	0	0	9	11	1	17	17	18	3	P.Gannavaram	49
0	0	0	0	0	4	9	1	13	13	13	3	Ambajipeta	50

APPENDIX I - VILLAGE DIRECTORY
SUMMARY SHOWING TOTAL NUMBER OF VILLAGES HAVING EDUCATIONAL,
MEDICAL AND OTHER AMENITIES MANDAL PARISHAD LEVEL

Sl. No.	Name of Mandal Parishad	Villages having transport							Banks	
		Village roads-pucca road	Bus service (public/private)	Railway station	Auto/ modified autos	Taxi & vans	Tractors	Navigable water ways (river/canal/sea ferry service)	Commercial & co-operative	ATM
1	2	52	53	54	55	56	57	58	59	60
26	Samalkota	17	17	3	16	5	16	0	2	0
27	Pithapuram	20	22	0	21	11	21	0	2	0
28	Kothapalle	16	16	0	16	3	10	0	4	1
29	Kakinada (Rural)	8	8	0	8	3	3	0	3	0
30	Pedapudi	17	16	0	17	7	17	0	4	0
31	Biccavolu	12	13	2	13	1	13	0	2	0
32	Anaparthi	9	9	1	6	6	7	0	3	1
33	Kadium	7	7	1	7	6	7	0	4	1
34	Atreyapuram	15	15	0	15	8	12	0	3	1
35	Mandapeta	13	13	1	12	7	13	0	3	1
36	Rayavaram	10	10	0	9	4	10	0	4	1
37	Karapa	19	19	0	18	1	17	0	6	0
38	Kajuluru	20	20	0	19	18	18	0	4	1
39	Ramachandrapuram	20	20	0	17	6	16	0	3	1
40	Alamuru	15	15	0	14	13	12	0	8	2
41	Ravulapalem	10	10	0	10	2	10	0	7	2
42	Kothapeta	10	10	0	10	10	10	0	3	1
43	Kapileswarapuram	15	15	0	11	6	14	0	8	0
44	Pamaru	21	22	0	22	11	21	0	5	1
45	Thallarevu	13	12	0	11	10	13	0	2	0
46	I. Polavaram	11	11	0	10	5	10	0	4	0
47	Mummidivaram	11	9	0	9	2	11	0	3	1
48	Ainavilli	15	16	0	12	12	14	0	4	1
49	P.Gannavaram	18	16	0	17	14	16	0	6	1
50	Ambajipeta	13	10	0	12	7	13	0	3	2

APPENDIX I - VILLAGE DIRECTORY
SUMMARY SHOWING TOTAL NUMBER OF VILLAGES HAVING EDUCATIONAL,
MEDICAL AND OTHER AMENITIES MANDAL PARISHAD LEVEL

Credit societies	Villages having recreation facility				Miscellaneous				Villages having power supply		Name of Mandal Parishad	Sl. No.
	Cinema / video halls	Public library	Public reading rooms	Availability of news paper	Public distribution system (PDS) shop	Weekly haat	Assembly polling station	Birth & death registration office	Available	Not available		
61	62	63	64	65	66	67	68	69	70	71	2	1
7	0	4	14	17	17	4	16	16	17	0	Samalkota	26
5	1	7	7	22	22	18	22	22	22	0	Pithapuram	27
7	5	9	13	16	16	1	16	16	16	0	Kothapalle	28
1	1	1	6	8	8	4	8	8	8	0	Kakinada (Rural)	29
4	2	1	8	17	17	13	17	17	17	0	Pedapudi	30
7	4	1	7	13	12	12	12	12	13	0	Biccavolu	31
6	1	5	4	9	9	7	9	9	9	0	Anaparthi	32
4	2	1	6	7	7	6	7	7	7	0	Kadium	33
8	1	2	7	15	15	1	15	15	15	0	Atreyapuram	34
5	2	5	9	13	13	6	13	13	13	0	Mandapeta	35
7	3	3	10	10	10	10	10	10	10	0	Rayavaram	36
7	3	2	17	19	19	1	19	19	19	0	Karapa	37
11	2	3	18	20	20	15	20	20	20	0	Kajuluru	38
8	2	3	19	20	20	4	20	20	20	0	Ramachandrapuram	39
8	2	6	15	15	15	6	15	15	15	0	Alamuru	40
4	1	1	10	10	10	3	10	10	10	0	Ravulapalem	41
6	2	1	10	10	10	7	10	10	10	0	Kothapeta	42
9	2	3	13	15	15	8	15	15	15	0	Kapileswarapuram	43
15	4	2	21	24	22	8	22	24	24	0	Pamaru	44
4	1	4	12	13	13	6	13	13	13	0	Thallarevu	45
9	3	3	11	11	11	6	11	11	11	0	I. Polavaram	46
7	1	1	11	11	11	6	11	11	11	0	Mummidivaram	47
11	3	6	15	16	15	13	16	16	16	0	Ainavilli	48
6	3	10	17	18	18	13	18	18	18	0	P.Gannavaram	49
7	4	1	13	13	13	5	13	13	13	0	Ambajipeta	50

APPENDIX I - VILLAGE DIRECTORY
SUMMARY SHOWING TOTAL NUMBER OF VILLAGES HAVING EDUCATIONAL,
MEDICAL AND OTHER AMENITIES MANDAL PARISHAD LEVEL

Sl. No.	Name of Mandal Parishad	Inhabited villages	Total population	Villages having educational institutions							
				Pre-primary school	Primary school	Middle school	Secondary school	Senior secondary school (SS)	Degree college of arts science & commerce	Degree college of engineering	Medical college
1	2	3	4	5	6	7	8	9	10	11	12
51	Mamidikuduru	17	70639	4	17	15	13	2	2	0	0
52	Razole	13	71433	10	13	12	11	2	3	0	0
53	Malikipuram	11	75847	7	11	11	10	2	1	0	0
54	Sakhinetipalle	8	72560	7	8	8	7	2	1	0	0
55	Allavaram	14	68242	5	14	12	9	1	1	1	0
56	Amalapuram	16	76992	7	16	12	9	2	1	2	1
57	Uppalaguptam	14	59931	8	14	11	8	2	1	0	0
58	Katrenikona	14	74819	6	14	11	6	2	2	1	0
Total		1312	3840324	320	1235	673	441	102	67	18	2

APPENDIX I - VILLAGE DIRECTORY
SUMMARY SHOWING TOTAL NUMBER OF VILLAGES HAVING EDUCATIONAL,
MEDICAL AND OTHER AMENITIES MANDAL PARISHAD LEVEL

Villages having educational institutions							Villages having Medical institutions						Name of Mandal Parishad	Sl. No.
Management institute	Polytechnic	Vocational training school /ITI	Non-formal training centre	Special school for disabled	Others (specify)	No educational facility	Community health centre	Primary health centre	Primary health sub centre	Maternity and child welfare centre	T.B. clinic	Hospital-allopathic		
13	14	15	16	17	18	19	20	21	22	23	24	25	2	1
0	0	0	1	0	0	0	0	1	12	0	0	0	Mamidikuduru	51
0	0	1	0	1	0	0	1	1	10	0	0	0	Razole	52
0	0	0	0	0	0	0	0	1	9	0	0	0	Malikipuram	53
0	0	0	0	0	0	0	0	2	8	0	0	0	Sakhinetipalle	54
0	0	0	0	0	0	0	1	1	9	0	0	0	Allavaram	55
0	0	0	0	0	0	0	0	0	11	0	0	0	Amalapuram	56
0	0	0	0	0	0	0	0	1	10	0	0	0	Uppalaguptam	57
0	0	1	1	0	0	0	0	1	10	0	0	0	Katrenikona	58
9	9	21	11	1	0	75	18	70	603	0	0	0		

APPENDIX I - VILLAGE DIRECTORY
SUMMARY SHOWING TOTAL NUMBER OF VILLAGES HAVING EDUCATIONAL,
MEDICAL AND OTHER AMENITIES MANDAL PARISHAD LEVEL

Sl. No.	Name of Mandal Parishad	Villages having Medical institutions										Villages having drinking water			
		Hospital-alternative medicine	Dispensary	Veterinary hospital	Mobile health clinic	Family welfare centre	Medical practioner (with MBBS Degree)	Medical practioner (with other degree)	Medicine shop	Others	No medical facility	Tap water (treated/untreated)	Well water (covered/ uncovered well)	Hand pump	Tubewell/ borewell
1	2	26	27	28	29	30	31	32	33	34	35	36	37	38	39
51	Mamidikuduru	0	0	1	16	0	3	0	14	0	0	17	17	17	0
52	Razole	0	0	3	5	0	3	3	10	0	0	12	13	13	5
53	Malikipuram	0	0	4	8	0	2	2	9	0	0	11	11	11	0
54	Sakhinetipalle	0	1	4	0	0	3	1	6	0	0	8	7	5	0
55	Allavaram	0	1	3	2	3	1	0	10	0	2	14	12	3	0
56	Amalapuram	0	2	1	6	0	0	1	11	0	0	15	5	5	0
57	Uppalaguptam	0	0	4	2	0	1	1	10	0	1	14	11	4	0
58	Katrenikona	0	1	4	13	0	0	0	8	0	0	11	12	9	1
		0	42	181	270	8	59	148	457	0	442	852	754	1134	324

APPENDIX I - VILLAGE DIRECTORY
SUMMARY SHOWING TOTAL NUMBER OF VILLAGES HAVING EDUCATIONAL,
MEDICAL AND OTHER AMENITIES MANDAL PARISHAD LEVEL

Villages having drinking water					Villages having Post & Telegraph							Name of Mandal Parishad	Sl. No.
Spring	River/canal	Tank/ pond/ lake	Others	No drinking water facility	Post office	Sub post office	Post & telegraph office	Phone (land lines)	Public call office	Mobile phone coverage	Internet cafes/ Common service centre		
40	41	42	43	44	45	46	47	48	49	50	51	2	1
0	1	2	0	0	14	1	1	17	17	17	4	Mamidikuduru	51
0	1	1	0	0	7	10	3	13	13	13	7	Razole	52
0	0	0	0	0	11	2	0	11	11	11	1	Malikipuram	53
0	1	2	0	0	8	3	2	8	8	8	0	Sakhinetipalle	54
0	4	3	0	0	5	12	2	14	14	14	2	Allavaram	55
0	2	1	0	0	5	16	2	16	16	16	1	Amalapuram	56
0	6	4	0	0	3	12	0	14	14	14	1	Uppalaguptam	57
0	6	6	0	0	4	11	2	14	14	14	0	Katrenikona	58
11	336	301	170	0	299	573	68	736	737	1312	114		

APPENDIX I - VILLAGE DIRECTORY
SUMMARY SHOWING TOTAL NUMBER OF VILLAGES HAVING EDUCATIONAL,
MEDICAL AND OTHER AMENITIES MANDAL PARISHAD LEVEL

Sl. No.	Name of Mandal Parishad	Villages having transport							Banks	
		Village roads-pucca road	Bus service (public/private)	Railway station	Auto/ modified autos	Taxi & vans	Tractors	Navigable water ways (river/canal/sea ferry service)	Commercial & co-operative	ATM
1	2	52	53	54	55	56	57	58	59	60
51	Mamidikuduru	17	17	0	17	17	17	0	5	0
52	Razole	13	13	0	13	11	11	0	4	2
53	Malikipuram	11	11	0	11	5	11	0	3	2
54	Sakhinetipalle	8	8	0	8	2	8	0	4	1
55	Allavaram	14	14	0	13	3	14	0	3	2
56	Amalapuram	16	16	0	16	10	16	0	3	3
57	Uppalaguptam	14	14	0	14	3	14	0	6	0
58	Katrenikona	14	14	0	12	7	13	0	3	0
		858	874	11	832	404	801	0	210	43

APPENDIX I - VILLAGE DIRECTORY
SUMMARY SHOWING TOTAL NUMBER OF VILLAGES HAVING EDUCATIONAL,
MEDICAL AND OTHER AMENITIES MANDAL PARISHAD LEVEL

Credit societies	Villages having recreation facility				Miscellaneous				Villages having power supply		Name of Mandal Parishad	Sl. No.
	Agricultural credit societies	Cinema / video halls	Public library	Public reading rooms	Availability of news paper	Public distribution system (PDS) shop	Weekly haat	Assembly polling station	Birth & death registration office	Available		
61	62	63	64	65	66	67	68	69	70	71	2	1
12	2	3	17	17	17	17	17	17	17	0	Mamidikuduru	51
7	3	8	9	13	13	10	13	13	13	0	Razole	52
9	3	4	9	11	11	10	11	11	11	0	Malikipuram	53
7	2	6	8	8	8	8	8	8	8	0	Sakhinetipalle	54
7	3	5	13	14	14	8	14	14	14	0	Allavaram	55
12	3	5	16	16	16	1	16	16	16	0	Amalapuram	56
10	3	3	14	14	14	6	14	14	14	0	Uppalaguptam	57
7	3	2	13	14	14	5	14	14	14	0	Katrenikona	58
363	120	181	612	1281	876	352	882	957	1312	0		

APPENDIX IA - VILLAGE DIRECTORY

VILLAGES BY NUMBER OF PRIMARY SCHOOLS

Sl. No.	Name of Mandal Parishad	Inhabited villages	Number of primary schools				
			None	One	Two	Three	Four +
1	2	3	4	5	6	7	8
1	Maredumilli	69	17	49	3	0	0
2	Devipatnam	44	5	25	4	7	3
3	Y. Ramavaram	125	23	87	13	1	1
4	Addateegala	90	11	71	7	0	1
5	Rajavommangi	61	4	42	8	5	2
6	Kotananduru	14	0	6	6	0	2
7	Tuni	20	0	8	3	1	8
8	Rowthulapudi	38	5	25	4	3	1
9	Sankhavaram	29	0	22	3	2	2
10	Yeleswaram	12	0	2	5	2	3
11	Gangavaram	54	3	46	2	1	2
12	Rampachodavaram	73	4	48	14	6	1
13	Seethanagaram	17	0	4	2	4	7
14	Gokavaram	14	0	4	1	3	6
15	Jaggampeta	19	1	9	2	3	4
16	Kirlampudi	17	0	4	6	3	4
17	Prathipadu	36	3	22	7	2	2
18	Thondangi	15	0	5	2	4	4
19	Gollaprolu	10	0	1	2	2	5
20	Peddapuram	20	0	5	6	3	6
21	Gandepalle	13	0	2	5	3	3
22	Korukonda	18	0	1	13	2	2
23	Rajahmundry Rural	3	0	0	0	0	3
24	Rajanagaram	17	0	2	3	4	8
25	Rangampeta	15	0	3	5	3	4
26	Samalkota	17	0	6	3	2	6
27	Pithapuram	22	0	6	6	6	4
28	Kothapalle	16	0	2	1	5	8
29	Kakinada (Rural)	8	0	2	0	0	6
30	Pedapudi	17	0	2	5	3	7
31	Biccavolu	13	0	4	0	3	6
32	Anaparthi	9	0	0	1	4	4
33	Kadium	7	0	0	1	0	6
34	Atreyapuram	15	0	1	4	1	9

APPENDIX IA - VILLAGE DIRECTORY

VILLAGES BY NUMBER OF PRIMARY SCHOOLS

Sl. No.	Name of Mandal Parishad	Inhabited villages	Number of primary schools				
			None	One	Two	Three	Four +
1	2	3	4	5	6	7	8
35	Mandapeta	13	0	2	2	4	5
36	Rayavaram	10	0	3	1	0	6
37	Karapa	19	0	4	5	1	9
38	Kajuluru	20	0	2	2	7	9
39	Ramachandrapuram	20	0	7	2	3	8
40	Alamuru	15	0	4	4	2	5
41	Ravulapalem	10	0	0	1	1	8
42	Kothapeta	10	0	1	1	1	7
43	Kapileswarapuram	15	0	3	3	3	6
44	Pamaru	24	0	6	2	4	12
45	Thallarevu	13	0	0	1	3	9
46	I. Polavaram	11	0	0	0	1	10
47	Mummidivaram	11	0	1	1	1	8
48	Ainavilli	16	0	1	3	6	6
49	P.Gannavaram	18	1	2	5	4	6
50	Ambajipeta	13	0	0	2	2	9
51	Mamidikuduru	17	0	0	4	4	9
52	Razole	13	0	2	1	1	9
53	Malikipuram	11	0	1	1	0	9
54	Sakhinetipalle	8	0	0	0	1	7
55	Allavaram	14	0	1	1	4	8
56	Amalapuram	16	0	2	2	4	8
57	Uppalaguptam	14	0	1	2	3	8
58	Katrenikona	14	0	2	2	2	8
Total		1312	77	561	195	150	329

APPENDIX IB - VILLAGE DIRECTORY
VILLAGES BY PRIMARY, MIDDLE AND SECONDARY SCHOOLS

Sl. No.	Name of Mandal Parishad	Inhabited villages	Type of educational institutions available			
			No school	At least one primary school and no middle school	At least one primary school and one middle school	At least one middle school and one secondary school
1	2	3	4	5	6	7
1	Maredumilli	69	17	42	10	4
2	Devipatnam	44	5	27	12	3
3	Y. Ramavaram	125	23	91	11	5
4	Addateegala	90	11	66	13	6
5	Rajavommangi	61	4	42	15	8
6	Kotananduru	14	0	4	10	7
7	Tuni	20	0	6	14	7
8	Rowthulapudi	38	5	20	13	5
9	Sankhavaram	29	0	20	9	4
10	Yeleswaram	12	0	3	9	4
11	Gangavaram	54	3	43	8	3
12	Rampachodavaram	73	4	53	16	11
13	Seethanagaram	17	0	4	13	7
14	Gokavaram	14	0	2	12	6
15	Jaggampeta	19	1	6	12	5
16	Kirlampudi	17	0	6	11	6
17	Prathipadu	36	3	18	15	7
18	Thondangi	15	0	3	12	9
19	Gollaprolu	10	0	0	10	6
20	Peddapuram	20	0	4	16	8
21	Gandepalle	13	0	3	10	6
22	Korukonda	18	0	1	17	10
23	Rajahmundry Rural	3	0	0	3	3
24	Rajanagaram	17	0	2	15	10
25	Rangampeta	15	0	4	11	7
26	Samalkota	17	0	5	12	9
27	Pithapuram	22	0	5	17	8
28	Kothapalle	16	0	4	12	9
29	Kakinada (Rural)	8	0	0	8	6
30	Pedapudi	17	0	4	13	11
31	Biccavolu	13	0	2	11	8
32	Anaparthi	9	0	1	8	6

APPENDIX IB - VILLAGE DIRECTORY
VILLAGES BY PRIMARY, MIDDLE AND SECONDARY SCHOOLS

Sl. No.	Name of Mandal Parishad	Inhabited villages	Type of educational institutions available			
			No school	At least one primary school and no middle school	At least one primary school and one middle school	At least one middle school and one secondary school
1	2	3	4	5	6	7
33	Kadium	7	0	1	6	6
34	Atreyapuram	15	0	5	10	8
35	Mandapeta	13	0	5	8	8
36	Rayavaram	10	0	0	10	7
37	Karapa	19	0	5	14	9
38	Kajuluru	20	0	1	19	12
39	Ramachandrapuram	20	0	6	14	7
40	Alamuru	15	0	8	7	6
41	Ravulapalem	10	0	1	9	7
42	Kothapeta	10	0	1	9	8
43	Kapileswarapuram	15	0	1	14	8
44	Pamaru	24	0	9	15	10
45	Thallarevu	13	0	2	11	11
46	I. Polavaram	11	0	1	10	9
47	Mummidivaram	11	0	1	10	8
48	Ainavilli	16	0	3	13	11
49	P.Gannavaram	18	1	5	12	9
50	Ambajipeta	13	0	1	12	9
51	Mamidikuduru	17	0	2	15	13
52	Razole	13	0	1	12	11
53	Malikipuram	11	0	0	11	10
54	Sakhinetipalle	8	0	0	8	7
55	Allavaram	14	0	2	12	9
56	Amalapuram	16	0	4	12	9
57	Uppalaguptam	14	0	3	11	8
58	Katrenikona	14	0	3	11	6
Total		1312	77	562	673	440

APPENDIX IC - VILLAGE DIRECTORY**VILLAGES WITH DIFFERENT SOURCES OF DRINKING WATER FACILITIES AVAILABLE**

Sl. No.	Name of Mandal Parishad	Number of villages with different sources of drinking water facilities available				
		Only tap (treated/untreated)	Only well (covered / uncovered)	Only tubewell /borewell	Only handpump	More than one source only from tap, well, tubewell, hand pump
1	2	3	4	5	6	7
1	Maredumilli	0	0	0	53	10
2	Devipatnam	0	0	0	25	19
3	Y. Ramavaram	0	0	0	72	39
4	Addateegala	0	1	1	32	56
5	Rajavommangi	0	0	0	15	46
6	Kotananduru	0	0	0	0	14
7	Tuni	0	0	0	0	20
8	Rowthulapudi	0	2	0	8	27
9	Sankhavaram	0	4	0	1	24
10	Yeleswaram	0	0	0	0	12
11	Gangavaram	0	0	0	28	26
12	Rampachodavaram	0	2	0	47	24
13	Seethanagaram	0	0	0	0	17
14	Gokavaram	0	0	0	0	14
15	Jaggampeta	0	1	0	0	18
16	Kirlampudi	0	0	0	0	17
17	Prathipadu	0	1	1	1	33
18	Thondangi	0	0	0	0	15
19	Gollaprolu	0	0	0	0	10
20	Peddapuram	0	0	0	0	20
21	Gandepalle	0	0	0	0	13
22	Korukonda	0	0	0	0	18
23	Rajahmundry Rural	0	0	0	0	3
24	Rajanagaram	0	0	0	0	17
25	Rangampeta	1	0	0	0	14
26	Samalkota	1	0	0	0	16
27	Pithapuram	0	0	0	0	22
28	Kothapalle	8	0	0	0	8
29	Kakinada (Rural)	0	0	0	0	8
30	Pedapudi	2	0	0	0	15
31	Biccavolu	2	0	0	5	6
32	Anaparthi	0	0	0	2	7
33	Kadium	0	0	0	0	7

APPENDIX IC - VILLAGE DIRECTORY**VILLAGES WITH DIFFERENT SOURCES OF DRINKING WATER FACILITIES AVAILABLE**

Sl. No.	Name of Mandal Parishad	Number of villages with different sources of drinking water facilities available				
		Only tap (treated/untreated)	Only well (covered / uncovered)	Only tubewell /borewell	Only handpump	More than one source only from tap, well, tubewell, hand pump
1	2	3	4	5	6	7
34	Atreyapuram	0	0	0	0	15
35	Mandapeta	1	0	0	0	12
36	Rayavaram	0	0	0	0	10
37	Karapa	0	1	0	0	18
38	Kajuluru	1	0	0	0	19
39	Ramachandrapuram	0	0	0	0	20
40	Alamuru	0	0	0	0	15
41	Ravulapalem	0	0	0	0	10
42	Kothapeta	0	0	0	0	10
43	Kapileswarapuram	0	0	0	0	15
44	Pamaru	0	0	0	0	24
45	Thallarevu	10	2	0	0	1
46	I. Polavaram	0	0	0	0	11
47	Mummidivaram	0	0	0	0	11
48	Ainavilli	0	0	0	0	16
49	P.Gannavaram	0	0	0	0	18
50	Ambajipeta	0	0	0	0	13
51	Mamidikuduru	0	0	0	0	17
52	Razole	0	0	0	0	13
53	Malikipuram	0	0	0	0	11
54	Sakhinetipalle	1	0	0	0	7
55	Allavaram	2	0	0	0	12
56	Amalapuram	11	0	0	0	5
57	Uppalaguptam	2	0	0	0	12
58	Katrenikona	2	0	0	0	12
Total		44	14	2	289	942

APPENDIX II- VILLAGE DIRECTORY
VILLAGES WITH 5000 AND ABOVE POPULATION WHICH
DO NOT HAVE ONE OR MORE AMENITIES AVAILABLE

Sl. No.	Name of Mandal Parishad	Name of village	Location code number	Population	Amenities not available (indicate N.A. where amenity not available)		
					Senior secondary school	College	Primary health sub centre
1	2	3	4	5	6	7	8
1	Kotananduru	Kottam	586957	7285	N.A.	N.A.	Available
2	Tuni	D. Polavaram	586960	6709	N.A.	N.A.	Available
3	Tuni	Kothuru	586972	11957	Available	Available	Available
4	Tuni	Tetagunta	586973	11967	N.A.	N.A.	Available
5	Tuni	S. Annavaram (R)	586974	13190	N.A.	N.A.	Available
6	Tuni	Hamsavaram	586976	6473	N.A.	N.A.	Available
7	Rowthulapudi	Rowthulapudi	587014	10784	N.A.	N.A.	Available
8	Sankhavaram	Sankhavaram	587042	11039	Available	N.A.	Available
9	Sankhavaram	Kathipudi	587051	10680	Available	N.A.	Available
10	Yeleswaram	Lingamparthi	587061	10201	N.A.	N.A.	Available
11	Yeleswaram	Yerravaram	587066	5390	N.A.	N.A.	Available
12	Yeleswaram	Peddapanalle	587067	5454	N.A.	N.A.	Available
13	Seethanagaram	Chinakondepudi	587210	7319	N.A.	N.A.	Available
14	Seethanagaram	Raghudevapuram	587213	11604	N.A.	N.A.	Available
15	Seethanagaram	Muggaulla	587214	7694	N.A.	N.A.	Available
16	Seethanagaram	Bobbillanka	587219	5402	N.A.	N.A.	N.A.
17	Gokavaram	Kothapalle	587224	14926	Available	N.A.	Available
18	Gokavaram	Gummalladuddi	587229	5241	N.A.	N.A.	Available
19	Gokavaram	Rampa Yerrampalem	587230	6961	N.A.	N.A.	Available
20	Gokavaram	Mallavaram	587234	5492	N.A.	N.A.	Available
21	Gokavaram	Tirumalayapalem	587237	5013	N.A.	N.A.	Available
22	Jaggampeta	Mallisala	587245	5195	N.A.	N.A.	Available
23	Jaggampeta	Rajapudi	587246	9267	N.A.	N.A.	Available
24	Jaggampeta	Katravulapalle	587255	11530	N.A.	N.A.	Available
25	Jaggampeta	Ramavaram	587256	5328	N.A.	N.A.	Available
26	Kirlampudi	Jagapathinagaram	587262	7998	N.A.	Available	Available
27	Kirlampudi	Burugupudi	587266	9090	N.A.	N.A.	Available
28	Kirlampudi	Thamarada	587268	5174	N.A.	N.A.	Available
29	Kirlampudi	Veeravaram	587269	5617	N.A.	N.A.	Available
30	Prathipadu	Vommangi	587310	7611	N.A.	N.A.	Available
31	Prathipadu	Rachapalle	587312	5542	N.A.	N.A.	Available
32	Prathipadu	Dharmavaram	587313	11120	Available	N.A.	Available
33	Thondangi	Bendapudi	587314	7857	N.A.	N.A.	Available
34	Thondangi	Thondangi	587317	15189	N.A.	N.A.	Available
35	Thondangi	Kona Forest	587322	14739	N.A.	N.A.	Available
36	Thondangi	A. Kothapalle	587324	8604	N.A.	N.A.	Available
37	Thondangi	A.V.Nagaram	587328	13566	N.A.	N.A.	Available

APPENDIX II- VILLAGE DIRECTORY
VILLAGES WITH 5000 AND ABOVE POPULATION WHICH
DO NOT HAVE ONE OR MORE AMENITIES AVAILABLE

Amenities not available (indicate N.A. where amenity not available)				Name of village	Name of Mandal Parishad	Sl. No.
Tap drinking water	Bus facility	Approach by pucca road	Banks			
9	10	11	12	3	2	1
Available	Available	Available	Available	Kottam	Kotananduru	1
Available	Available	Available	N.A.	D. Polavaram	Tuni	2
Available	Available	Available	N.A.	Kothuru	Tuni	3
Available	Available	Available	Available	Tetagunta	Tuni	4
Available	Available	Available	Available	S. Annavaram (R)	Tuni	5
Available	Available	Available	Available	Hamsavaram	Tuni	6
Available	Available	Available	Available	Rowthulapudi	Rowthulapudi	7
Available	Available	Available	Available	Sankhavaram	Sankhavaram	8
Available	Available	Available	Available	Kathipudi	Sankhavaram	9
Available	Available	Available	Available	Lingamparthi	Yeleswaram	10
Available	Available	Available	Available	Yerravaram	Yeleswaram	11
Available	Available	Available	N.A.	Peddanapalle	Yeleswaram	12
Available	Available	Available	N.A.	Chinakondepudi	Seethanagaram	13
Available	Available	Available	Available	Raghudevapuram	Seethanagaram	14
Available	Available	Available	N.A.	Muggaulla	Seethanagaram	15
Available	Available	Available	N.A.	Bobbillanka	Seethanagaram	16
Available	Available	Available	Available	Kothapalle	Gokavaram	17
Available	Available	Available	N.A.	Gummalladuddi	Gokavaram	18
Available	Available	Available	Available	Rampa Yerrampalem	Gokavaram	19
Available	Available	Available	Available	Mallavaram	Gokavaram	20
Available	Available	Available	N.A.	Tirumalayapalem	Gokavaram	21
Available	Available	Available	Available	Mallisala	Jaggampeta	22
Available	Available	Available	N.A.	Rajapudi	Jaggampeta	23
Available	Available	Available	Available	Katravulapalle	Jaggampeta	24
Available	Available	Available	N.A.	Ramavaram	Jaggampeta	25
Available	Available	Available	N.A.	Jagapathinagaram	Kirlampudi	26
Available	Available	Available	N.A.	Burugupudi	Kirlampudi	27
Available	Available	Available	N.A.	Thamarada	Kirlampudi	28
Available	Available	Available	Available	Veeravaram	Kirlampudi	29
Available	Available	Available	N.A.	Vommangi	Prathipadu	30
Available	Available	Available	N.A.	Rachapalle	Prathipadu	31
Available	Available	Available	Available	Dharmavaram	Prathipadu	32
Available	Available	Available	N.A.	Bendapudi	Thondangi	33
Available	Available	Available	Available	Thondangi	Thondangi	34
Available	Available	Available	N.A.	Kona Forest	Thondangi	35
Available	Available	Available	Available	A. Kothapalle	Thondangi	36
Available	Available	Available	Available	A.V.Nagaram	Thondangi	37

APPENDIX II- VILLAGE DIRECTORY
VILLAGES WITH 5000 AND ABOVE POPULATION WHICH
DO NOT HAVE ONE OR MORE AMENITIES AVAILABLE

Sl. No.	Name of Mandal Parishad	Name of village	Location code number	Population	Amenities not available (indicate N.A. where amenity not available)		
					Senior secondary school	College	Primary health sub centre
1	2	3	4	5	6	7	8
38	Gollaprolu	Durgada	587331	10717	N.A.	N.A.	Available
39	Gollaprolu	Chebrolu	587333	14912	N.A.	Available	Available
40	Gollaprolu	Tatiparthi	587336	8239	N.A.	N.A.	Available
41	Gollaprolu	Gollaprolu	587337	23882	N.A.	N.A.	Available
42	Peddapuram	Kattamuru	587342	8980	N.A.	N.A.	Available
43	Peddapuram	Kandrakota	587343	6090	N.A.	N.A.	Available
44	Peddapuram	Anuru	587356	6337	N.A.	N.A.	Available
45	Peddapuram	Rayabhupalapatnam	587358	7725	N.A.	N.A.	Available
46	Gandepalle	Murari	587363	6951	N.A.	N.A.	Available
47	Gandepalle	Gandepalle	587364	5536	Available	N.A.	Available
48	Gandepalle	Mallepalle	587366	8149	N.A.	N.A.	Available
49	Gandepalle	Pro. Ragampeta	587369	8171	N.A.	N.A.	Available
50	Korukonda	Srirangapatnam	587379	8374	N.A.	N.A.	Available
51	Korukonda	Jambupatnam	587381	5773	N.A.	N.A.	N.A.
52	Korukonda	Gadarada	587384	5446	N.A.	N.A.	Available
53	Korukonda	Dosakayalapalle	587386	5293	N.A.	N.A.	Available
54	Korukonda	Burugupudi	587387	6705	N.A.	N.A.	Available
55	Rajahmundry Rural	Torredu	587394	5853	N.A.	N.A.	Available
56	Rajahmundry Rural	Kolamuru	587395	19936	N.A.	N.A.	Available
57	Rajahmundry Rural	Rajavolu	587396	6142	N.A.	N.A.	Available
58	Rajanagaram	Kalavacherla	587404	6490	N.A.	N.A.	Available
59	Rajanagaram	Narendrapuram	587406	5420	N.A.	N.A.	Available
60	Rajanagaram	Velugubanda	587407	8652	N.A.	Available	Available
61	Rajanagaram	Kanavaram	587410	6703	N.A.	N.A.	Available
62	Rajanagaram	Palacharla	587412	24593	N.A.	Available	Available
63	Rajanagaram	Bhupalapatnam	587413	5709	N.A.	Available	Available
64	Rajanagaram	Konda Gunturu	587415	6734	N.A.	N.A.	Available
65	Rajanagaram	Patha Thungapadu	587417	8766	Available	N.A.	Available
66	Rangampeta	Vadisaleru	587421	8338	N.A.	N.A.	Available
67	Rangampeta	G. Donthamuru	587430	5336	N.A.	N.A.	Available
68	Samalkota	Pedabrahmadevam	587435	7469	N.A.	N.A.	Available
69	Samalkota	G. Medapadu	587436	9692	N.A.	N.A.	Available
70	Samalkota	Vetlapalem	587437	15757	N.A.	N.A.	Available
71	Samalkota	Pavara	587440	6892	N.A.	N.A.	Available
72	Samalkota	Panasapadu	587446	8994	N.A.	N.A.	Available
73	Samalkota	Venkata Krishnarayapuram	587449	5654	N.A.	N.A.	Available
74	Samalkota	Madhavapatnam	587451	7098	N.A.	Available	Available

APPENDIX II- VILLAGE DIRECTORY
VILLAGES WITH 5000 AND ABOVE POPULATION WHICH
DO NOT HAVE ONE OR MORE AMENITIES AVAILABLE

Amenities not available (indicate N.A. where amenity not available)				Name of village	Name of Mandal Parishad	Sl. No.
Tap drinking water	Bus facility	Approach by pucca road	Banks			
9	10	11	12	3	2	1
Available	Available	Available	N.A.	Durgada	Gollaprolu	38
Available	Available	Available	Available	Chebrolu	Gollaprolu	39
Available	Available	Available	N.A.	Tatiparthi	Gollaprolu	40
Available	Available	Available	Available	Gollaprolu	Gollaprolu	41
Available	Available	Available	N.A.	Kattamuru	Peddapuram	42
Available	Available	Available	Available	Kandrakota	Peddapuram	43
Available	Available	Available	N.A.	Anuru	Peddapuram	44
Available	Available	Available	N.A.	Rayabhupalapatnam	Peddapuram	45
Available	Available	Available	N.A.	Murari	Gandepalle	46
Available	Available	Available	Available	Gandepalle	Gandepalle	47
Available	Available	Available	N.A.	Mallepalle	Gandepalle	48
Available	Available	Available	Available	Pro. Ragampeta	Gandepalle	49
Available	Available	Available	Available	Srirangapatnam	Korukonda	50
Available	Available	Available	Available	Jambupatnam	Korukonda	51
Available	Available	Available	N.A.	Gadarada	Korukonda	52
Available	Available	Available	N.A.	Dosakayalapalle	Korukonda	53
Available	Available	Available	N.A.	Burugupudi	Korukonda	54
Available	Available	Available	Available	Torredu	Rajahmundry Rural	55
Available	Available	Available	N.A.	Kolamuru	Rajahmundry Rural	56
Available	Available	Available	N.A.	Rajavolu	Rajahmundry Rural	57
Available	Available	Available	N.A.	Kalavacherla	Rajanagaram	58
Available	Available	Available	Available	Narendrapuram	Rajanagaram	59
Available	Available	Available	N.A.	Velugubanda	Rajanagaram	60
Available	Available	Available	N.A.	Kanavaram	Rajanagaram	61
Available	Available	Available	Available	Palacharla	Rajanagaram	62
Available	Available	Available	N.A.	Bhupalapatnam	Rajanagaram	63
Available	Available	Available	N.A.	Konda Gunturu	Rajanagaram	64
Available	Available	Available	N.A.	Patha Thungapadu	Rajanagaram	65
Available	Available	Available	Available	Vadisaleru	Rangampeta	66
Available	Available	Available	N.A.	G. Donthamuru	Rangampeta	67
Available	Available	Available	N.A.	Pedabrahmadevam	Samalkota	68
Available	Available	Available	Available	G. Medapadu	Samalkota	69
Available	Available	Available	Available	Vetlapalem	Samalkota	70
Available	Available	Available	N.A.	Pavara	Samalkota	71
Available	Available	Available	N.A.	Panasapadu	Samalkota	72
Available	Available	Available	N.A.	Venkata Krishnarayapuram	Samalkota	73
Available	Available	Available	N.A.	Madhavapatnam	Samalkota	74

APPENDIX II- VILLAGE DIRECTORY
VILLAGES WITH 5000 AND ABOVE POPULATION WHICH
DO NOT HAVE ONE OR MORE AMENITIES AVAILABLE

Sl. No.	Name of Mandal Parishad	Name of village	Location code number	Population	Amenities not available (indicate N.A. where amenity not available)		
					Senior secondary school	College	Primary health sub centre
1	2	3	4	5	6	7	8
75	Pithapuram	Bhogapuram	587457	7050	N.A.	N.A.	N.A.
76	Pithapuram	Viravada	587468	7170	N.A.	N.A.	Available
77	Pithapuram	Chitrada	587475	7992	N.A.	N.A.	Available
78	Kothapalle	Nagulapalle	587479	7283	N.A.	N.A.	Available
79	Kothapalle	Ramanakkapeta	587480	6090	N.A.	N.A.	Available
80	Kothapalle	Ponnada	587481	8139	N.A.	N.A.	Available
81	Kothapalle	Mulapeta	587482	7244	N.A.	N.A.	Available
82	Kothapalle	Yendapalle	587484	5310	N.A.	N.A.	Available
83	Kothapalle	Kondevaram	587486	6613	N.A.	N.A.	Available
84	Kothapalle	Komaragiri	587488	5456	N.A.	N.A.	Available
85	Kothapalle	Aminabada	587491	5827	N.A.	N.A.	Available
86	Kothapalle	Uppada	587492	12964	N.A.	Available	Available
87	Kakinada (Rural)	Thimmapuram	587494	7624	N.A.	N.A.	Available
88	Kakinada (Rural)	Panduru	587495	5489	N.A.	N.A.	Available
89	Kakinada (Rural)	Thammavaram	587497	9513	N.A.	N.A.	Available
90	Kakinada (Rural)	Kovvuru	587501	7293	N.A.	N.A.	Available
91	Pedapudi	Atchutapuratrayam	587513	9260	N.A.	N.A.	Available
92	Pedapudi	Karakuduru	587514	5108	N.A.	N.A.	Available
93	Biccavolu	Biccavolu	587530	14278	N.A.	N.A.	Available
94	Biccavolu	Balabhadrapuram	587531	9974	N.A.	N.A.	Available
95	Biccavolu	Komaripalem	587533	6479	N.A.	N.A.	Available
96	Biccavolu	Pandalapaka	587535	7807	N.A.	N.A.	Available
97	Biccavolu	Voolapalle	587536	7035	N.A.	N.A.	Available
98	Biccavolu	Konkuduru	587537	6987	N.A.	N.A.	Available
99	Anaparthi	Duppalapudi	587540	5115	Available	N.A.	Available
100	Anaparthi	Koppavaram	587542	6050	N.A.	N.A.	Available
101	Anaparthi	Mahendrawada	587543	5941	N.A.	N.A.	Available
102	Anaparthi	Polamuru	587544	6041	N.A.	N.A.	Available
103	Anaparthi	Kutukuluru	587546	8726	N.A.	N.A.	Available
104	Kadium	Vemagiri	587549	14613	N.A.	N.A.	Available
105	Kadium	Kadium	587550	37149	Available	N.A.	Available
106	Kadium	Jegurupadu	587551	11570	N.A.	N.A.	Available
107	Kadium	Veeravaram	587553	9735	N.A.	N.A.	Available
108	Kadium	Muramanda	587554	6566	Available	N.A.	Available
109	Kadium	Dulla	587555	8133	N.A.	N.A.	Available
110	Atreyapuram	Peravaram	587556	6763	N.A.	N.A.	Available
111	Atreyapuram	Ankampalem	587568	5275	N.A.	N.A.	Available

APPENDIX II- VILLAGE DIRECTORY
VILLAGES WITH 5000 AND ABOVE POPULATION WHICH
DO NOT HAVE ONE OR MORE AMENITIES AVAILABLE

Amenities not available (indicate N.A. where amenity not available)				Name of village	Name of Mandal Parishad	Sl. No.
Tap drinking water	Bus facility	Approach by pucca road	Banks			
9	10	11	12	3	2	1
Available	Available	Available	N.A.	Bhogapuram	Pithapuram	75
Available	Available	Available	N.A.	Viravada	Pithapuram	76
Available	Available	Available	N.A.	Chitrada	Pithapuram	77
Available	Available	Available	Available	Nagulapalle	Kothapalle	78
Available	Available	Available	N.A.	Ramanakkapeta	Kothapalle	79
Available	Available	Available	N.A.	Ponnada	Kothapalle	80
Available	Available	Available	N.A.	Mulapeta	Kothapalle	81
Available	Available	Available	N.A.	Yendapalle	Kothapalle	82
Available	Available	Available	N.A.	Kondevaram	Kothapalle	83
Available	Available	Available	N.A.	Komaragiri	Kothapalle	84
Available	Available	Available	N.A.	Aminabada	Kothapalle	85
Available	Available	Available	Available	Uppada	Kothapalle	86
Available	Available	Available	Available	Thimmapuram	Kakinada (Rural)	87
Available	Available	Available	N.A.	Panduru	Kakinada (Rural)	88
Available	Available	Available	Available	Thammavaram	Kakinada (Rural)	89
Available	Available	Available	N.A.	Kovvuru	Kakinada (Rural)	90
N.A.	Available	Available	Available	Atchutapuratrayam	Pedapudi	91
Available	Available	Available	N.A.	Karakuduru	Pedapudi	92
Available	Available	Available	Available	Biccavolu	Biccavolu	93
Available	Available	Available	N.A.	Balabhadrapuram	Biccavolu	94
N.A.	Available	Available	N.A.	Komaripalem	Biccavolu	95
N.A.	Available	Available	Available	Pandalapaka	Biccavolu	96
N.A.	Available	Available	N.A.	Voolapalle	Biccavolu	97
N.A.	Available	Available	N.A.	Konkuduru	Biccavolu	98
Available	Available	Available	N.A.	Duppalapudi	Anaparthi	99
Available	Available	Available	N.A.	Koppavaram	Anaparthi	100
Available	Available	Available	Available	Mahendrawada	Anaparthi	101
Available	Available	Available	N.A.	Polamuru	Anaparthi	102
N.A.	Available	Available	N.A.	Kutukuluru	Anaparthi	103
Available	Available	Available	N.A.	Vemagiri	Kadium	104
Available	Available	Available	Available	Kadium	Kadium	105
Available	Available	Available	N.A.	Jegurupadu	Kadium	106
Available	Available	Available	Available	Veeravaram	Kadium	107
Available	Available	Available	Available	Muramanda	Kadium	108
Available	Available	Available	Available	Dulla	Kadium	109
Available	Available	Available	N.A.	Peravaram	Atreyapuram	110
Available	Available	Available	N.A.	Ankampalem	Atreyapuram	111

APPENDIX II- VILLAGE DIRECTORY
VILLAGES WITH 5000 AND ABOVE POPULATION WHICH
DO NOT HAVE ONE OR MORE AMENITIES AVAILABLE

Sl. No.	Name of Mandal Parishad	Name of village	Location code number	Population	Amenities not available (indicate N.A. where amenity not available)		
					Senior secondary school	College	Primary health sub centre
1	2	3	4	5	6	7	8
112	Atreyapuram	Ryali	587569	13123	N.A.	N.A.	Available
113	Mandapeta	Kesavaram	587571	10273	N.A.	N.A.	Available
114	Mandapeta	Vemulapalle @ Seetayyapalem	587572	10090	N.A.	N.A.	Available
115	Mandapeta	Dwarapudi	587573	5684	N.A.	N.A.	Available
116	Mandapeta	Ippanapadu	587579	5483	N.A.	N.A.	Available
117	Mandapeta	Tapeswaram	587580	7411	N.A.	N.A.	Available
118	Mandapeta	Yeditha	587581	18438	N.A.	N.A.	Available
119	Mandapeta	Arthamuru	587582	6326	N.A.	N.A.	Available
120	Rayavaram	Pasalapudi	587587	8130	N.A.	N.A.	Available
121	Rayavaram	Someswaram	587588	9277	N.A.	N.A.	Available
122	Rayavaram	Machavaram	587589	8860	N.A.	N.A.	Available
123	Rayavaram	Chelluru	587590	10733	N.A.	N.A.	Available
124	Rayavaram	Venturu	587591	5579	N.A.	N.A.	Available
125	Karapa	Aratlakatta	587594	5547	N.A.	N.A.	Available
126	Karapa	Nadakuduru	587596	7117	N.A.	N.A.	Available
127	Karapa	Gurajanapalle	587597	7009	N.A.	N.A.	Available
128	Karapa	Gorripudi	587602	6449	N.A.	N.A.	Available
129	Karapa	Vemulavada	587604	5001	N.A.	N.A.	Available
130	Kajuluru	Kajuluru	587622	12117	Available	N.A.	Available
131	Kajuluru	Kolanka	587631	6064	Available	Available	Available
132	Kajuluru	Pallipalem	587632	5115	Available	N.A.	Available
133	Ramachandrapuram	Vella	587641	7087	N.A.	N.A.	Available
134	Ramachandrapuram	Velampalem	587644	9901	N.A.	Available	Available
135	Ramachandrapuram	Venkatayapalem	587647	5515	N.A.	N.A.	Available
136	Ramachandrapuram	Vegayammipeta	587648	6776	Available	N.A.	Available
137	Alamuru	Madiki	587654	9084	N.A.	N.A.	Available
138	Alamuru	Choppela	587655	11668	N.A.	N.A.	Available
139	Alamuru	Jonnada	587664	12629	N.A.	N.A.	Available
140	Ravulapalem	Ubalanka	587668	7840	N.A.	N.A.	Available
141	Ravulapalem	Komaraju Lanka	587670	5667	N.A.	N.A.	Available
142	Ravulapalem	Vedireswaram	587671	6944	N.A.	N.A.	Available
143	Ravulapalem	Lakshmipolavaram	587672	8042	N.A.	N.A.	Available
144	Ravulapalem	Podagatlapalle	587674	6797	N.A.	N.A.	Available
145	Ravulapalem	Gopalapuram	587675	9679	N.A.	N.A.	Available
146	Ravulapalem	Ithakota	587676	5236	Available	N.A.	Available
147	Ravulapalem	Devarapalle	587677	8293	N.A.	N.A.	Available
148	Kothapeta	Vadapalem	587681	6636	N.A.	N.A.	Available

APPENDIX II- VILLAGE DIRECTORY
VILLAGES WITH 5000 AND ABOVE POPULATION WHICH
DO NOT HAVE ONE OR MORE AMENITIES AVAILABLE

Amenities not available (indicate N.A. where amenity not available)				Name of village	Name of Mandal Parishad	Sl. No.
Tap drinking water	Bus facility	Approach by pucca road	Banks			
9	10	11	12	3	2	1
Available	Available	Available	Available	Ryali	Atreyapuram	112
Available	Available	Available	N.A.	Kesavaram	Mandapeta	113
Available	Available	Available	N.A.	Vemulapalle @ Seetayyapalem	Mandapeta	114
Available	Available	Available	Available	Dwarapudi	Mandapeta	115
Available	Available	Available	N.A.	Ippanapadu	Mandapeta	116
Available	Available	Available	Available	Tapeswaram	Mandapeta	117
Available	Available	Available	Available	Yeditha	Mandapeta	118
Available	Available	Available	N.A.	Arthamuru	Mandapeta	119
Available	Available	Available	N.A.	Pasalapudi	Rayavaram	120
Available	Available	Available	Available	Someswaram	Rayavaram	121
Available	Available	Available	N.A.	Machavaram	Rayavaram	122
Available	Available	Available	Available	Chelluru	Rayavaram	123
Available	Available	Available	N.A.	Venturu	Rayavaram	124
Available	Available	Available	Available	Aratlakatta	Karapa	125
Available	Available	Available	Available	Nadakuduru	Karapa	126
Available	Available	Available	Available	Gurajanapalle	Karapa	127
Available	Available	Available	N.A.	Gorripudi	Karapa	128
Available	Available	Available	N.A.	Vemulavada	Karapa	129
Available	Available	Available	Available	Kajuluru	Kajuluru	130
Available	Available	Available	N.A.	Kolanka	Kajuluru	131
Available	Available	Available	N.A.	Pallipalem	Kajuluru	132
Available	Available	Available	Available	Vella	Ramachandrapuram	133
Available	Available	Available	N.A.	Velampalem	Ramachandrapuram	134
Available	Available	Available	N.A.	Venkatayapalem	Ramachandrapuram	135
Available	Available	Available	N.A.	Vegayammipeta	Ramachandrapuram	136
Available	Available	Available	Available	Madiki	Alamuru	137
Available	Available	Available	Available	Choppela	Alamuru	138
Available	Available	Available	Available	Jonnada	Alamuru	139
Available	Available	Available	Available	Ubalanka	Ravulapalem	140
Available	Available	Available	N.A.	Komaraju Lanka	Ravulapalem	141
Available	Available	Available	Available	Vedireswaram	Ravulapalem	142
Available	Available	Available	Available	Lakshmiapolavaram	Ravulapalem	143
Available	Available	Available	Available	Podagatlalalle	Ravulapalem	144
Available	Available	Available	Available	Gopalapuram	Ravulapalem	145
Available	Available	Available	N.A.	Ithakota	Ravulapalem	146
Available	Available	Available	Available	Devarapalle	Ravulapalem	147
Available	Available	Available	N.A.	Vadapalem	Kothapeta	148

APPENDIX II- VILLAGE DIRECTORY
VILLAGES WITH 5000 AND ABOVE POPULATION WHICH
DO NOT HAVE ONE OR MORE AMENITIES AVAILABLE

Sl. No.	Name of Mandal Parishad	Name of village	Location code number	Population	Amenities not available (indicate N.A. where amenity not available)		
					Senior secondary school	College	Primary health sub centre
1	2	3	4	5	6	7	8
149	Kothapeta	Palivela	587682	7897	N.A.	N.A.	Available
150	Kothapeta	Avidi	587684	9537	N.A.	N.A.	Available
151	Kothapeta	Vanapalle	587687	10975	Available	N.A.	Available
152	Kothapeta	Modekurru	587688	6362	N.A.	N.A.	Available
153	Kapileswarapuram	Teki	587698	6062	N.A.	N.A.	Available
154	Kapileswarapuram	Korumilli	587701	8703	N.A.	N.A.	Available
155	Kapileswarapuram	Kapileswarapuram	587702	11698	Available	N.A.	Available
156	Pamarru	Dangeru	587718	5314	N.A.	N.A.	Available
157	Pamarru	Kotipalle	587723	5406	N.A.	N.A.	Available
158	Thallarevu	G. Vemavaram	587730	5069	N.A.	Available	Available
159	Thallarevu	Patavala	587731	6634	Available	Available	Available
160	Thallarevu	Koringa	587732	12495	Available	Available	Available
161	Thallarevu	Neelapalle	587739	8699	N.A.	N.A.	Available
162	Thallarevu	P. Mallavaram	587740	5415	N.A.	N.A.	Available
163	I. Polavaram	Guthinadeevi	587745	9225	N.A.	N.A.	Available
164	I. Polavaram	G. Vemavaram	587746	9706	N.A.	N.A.	Available
165	I. Polavaram	T. Kothapalle	587747	7500	N.A.	N.A.	Available
166	I. Polavaram	Muramalla	587749	5390	N.A.	N.A.	Available
167	I. Polavaram	Kesanakurru	587750	11570	N.A.	N.A.	Available
168	Mummidivaram	Tanelanka	587753	8232	N.A.	N.A.	Available
169	Mummidivaram	Komanapalle	587754	5131	N.A.	N.A.	Available
170	Mummidivaram	Kothalanka	587757	8122	N.A.	N.A.	Available
171	Mummidivaram	Ainapuram	587762	6249	N.A.	N.A.	Available
172	Ainavilli	Totharamudi	587768	7322	N.A.	N.A.	Available
173	Ainavilli	Sanapalli Lanka	587772	6210	Available	N.A.	Available
174	Ainavilli	Nedunuru	587776	9566	N.A.	N.A.	Available
175	P.Gannavaram	Udumudi	587781	7145	N.A.	N.A.	Available
176	P.Gannavaram	Narendrapuram	587783	8254	N.A.	N.A.	Available
177	P.Gannavaram	Lankalagannavaram	587785	5444	N.A.	N.A.	N.A.
178	P.Gannavaram	Manepalle	587796	11069	N.A.	N.A.	Available
179	Ambajipeta	Pulletikurru	587799	9208	Available	N.A.	Available
180	Ambajipeta	Gangalakurru	587805	8088	N.A.	N.A.	Available
181	Mamidikuduru	Pedapatnam	587811	5805	N.A.	N.A.	Available
182	Mamidikuduru	Appanapalle	587812	5265	N.A.	N.A.	Available
183	Mamidikuduru	Pasarlapudi	587814	7363	N.A.	N.A.	Available
184	Mamidikuduru	Gogannamattam	587827	6731	N.A.	N.A.	Available
185	Razole	Sivakodu	587832	7961	N.A.	Available	Available

APPENDIX II- VILLAGE DIRECTORY
VILLAGES WITH 5000 AND ABOVE POPULATION WHICH
DO NOT HAVE ONE OR MORE AMENITIES AVAILABLE

Amenities not available (indicate N.A. where amenity not available)				Name of village	Name of Mandal Parishad	Sl. No.
Tap drinking water	Bus facility	Approach by pucca road	Banks			
9	10	11	12	3	2	1
Available	Available	Available	N.A.	Palivela	Kothapeta	149
Available	Available	Available	Available	Avidi	Kothapeta	150
Available	Available	Available	Available	Vanapalle	Kothapeta	151
Available	Available	Available	N.A.	Modekurru	Kothapeta	152
Available	Available	Available	Available	Teki	Kapileswarapuram	153
Available	Available	Available	Available	Korumilli	Kapileswarapuram	154
Available	Available	Available	Available	Kapileswarapuram	Kapileswarapuram	155
Available	Available	Available	Available	Dangeru	Pamarru	156
Available	Available	Available	Available	Kotipalle	Pamarru	157
Available	Available	Available	N.A.	G. Vemavaram	Thallarevu	158
Available	Available	Available	N.A.	Patavala	Thallarevu	159
Available	Available	Available	N.A.	Koringa	Thallarevu	160
Available	Available	Available	N.A.	Neelapalle	Thallarevu	161
Available	Available	Available	N.A.	P. Mallavaram	Thallarevu	162
Available	Available	Available	Available	Guthinadeevi	I. Polavaram	163
Available	Available	Available	N.A.	G. Vemavaram	I. Polavaram	164
Available	Available	Available	N.A.	T. Kothapalle	I. Polavaram	165
Available	Available	Available	Available	Muramalla	I. Polavaram	166
Available	Available	Available	Available	Kesanakurru	I. Polavaram	167
Available	Available	Available	N.A.	Tanelanka	Mummidivaram	168
Available	Available	Available	N.A.	Komanapalle	Mummidivaram	169
Available	Available	Available	N.A.	Kothalanka	Mummidivaram	170
Available	Available	Available	Available	Ainapuram	Mummidivaram	171
Available	Available	Available	Available	Totharamudi	Ainavilli	172
Available	Available	Available	N.A.	Sanapalli Lanka	Ainavilli	173
Available	Available	Available	Available	Nedunuru	Ainavilli	174
Available	Available	Available	Available	Udumudi	P.Gannavaram	175
Available	Available	Available	Available	Narendrapuram	P.Gannavaram	176
Available	Available	Available	N.A.	Lankalagannavaram	P.Gannavaram	177
Available	Available	Available	Available	Manepalle	P.Gannavaram	178
Available	Available	Available	Available	Pulletikurru	Ambajipeta	179
Available	N.A.	Available	N.A.	Gangalakurru	Ambajipeta	180
Available	Available	Available	N.A.	Pedapatnam	Mamidikuduru	181
Available	Available	Available	Available	Appanapalle	Mamidikuduru	182
Available	Available	Available	Available	Pasarlupudi	Mamidikuduru	183
Available	Available	Available	N.A.	Gogannamattam	Mamidikuduru	184
Available	Available	Available	N.A.	Sivakodu	Razole	185

APPENDIX II- VILLAGE DIRECTORY
VILLAGES WITH 5000 AND ABOVE POPULATION WHICH
DO NOT HAVE ONE OR MORE AMENITIES AVAILABLE

Sl. No.	Name of Mandal Parishad	Name of village	Location code number	Population	Amenities not available (indicate N.A. where amenity not available)		
					Senior secondary school	College	Primary health sub centre
1	2	3	4	5	6	7	8
186	Razole	Kadali	587835	8648	N.A.	N.A.	Available
187	Razole	Chintalapalle	587836	6320	N.A.	N.A.	Available
188	Razole	Ponnamanda	587839	7822	N.A.	N.A.	Available
189	Malikipuram	Ramarajulanka	587841	6252	N.A.	N.A.	Available
190	Malikipuram	Gudimellanka	587842	8524	N.A.	N.A.	Available
191	Malikipuram	Lakkavaram	587844	6944	Available	N.A.	Available
192	Malikipuram	Gudapalle	587849	9222	N.A.	N.A.	Available
193	Malikipuram	Kesanapalle	587850	14195	N.A.	N.A.	Available
194	Malikipuram	Sankaraguptham	587851	11528	N.A.	N.A.	Available
195	Sakhinetipalle	Rameswaram	587852	5218	N.A.	N.A.	Available
196	Sakhinetipalle	Antarvedipalem	587855	14162	Available	N.A.	Available
197	Sakhinetipalle	Mori	587856	7357	N.A.	N.A.	Available
198	Sakhinetipalle	Antarvedi	587858	15605	N.A.	N.A.	Available
199	Sakhinetipalle	Kesavadasupalem	587859	8011	N.A.	N.A.	Available
200	Allavaram	Bodasakurru	587860	6036	N.A.	N.A.	Available
201	Allavaram	Devaguptham	587865	8298	N.A.	N.A.	Available
202	Allavaram	Bendamurulanka	587871	8576	N.A.	Available	Available
203	Allavaram	Komaragiripatnam	587872	13197	N.A.	N.A.	Available
204	Amalapuram	Amalapuram (R)	587879	9508	N.A.	Available	Available
205	Amalapuram	Edarapalle	587881	6170	N.A.	N.A.	N.A.
206	Amalapuram	Indupalle	587882	5744	N.A.	Available	Available
207	Amalapuram	Vanne Chintalapudi	587888	5204	N.A.	N.A.	Available
208	Uppalaguptham	Bheemanapalle	587892	7733	N.A.	N.A.	Available
209	Uppalaguptham	Uppalaguptham	587899	9397	Available	N.A.	Available
210	Uppalaguptham	Nimmakayala Kothapalle	587900	6234	N.A.	N.A.	Available
211	Uppalaguptham	T. Challapalle	587903	9291	N.A.	N.A.	Available
212	Katrenikona	Cheyyeru	587905	7915	N.A.	Available	Available
213	Katrenikona	Pallamkurru	587914	12423	N.A.	N.A.	Available
214	Katrenikona	Kandikuppa	587915	12585	Available	N.A.	Available
215	Katrenikona	Brahmasamedyam	587918	8397	N.A.	N.A.	Available

APPENDIX II- VILLAGE DIRECTORY
VILLAGES WITH 5000 AND ABOVE POPULATION WHICH
DO NOT HAVE ONE OR MORE AMENITIES AVAILABLE

Amenities not available (indicate N.A. where amenity not available)				Name of village	Name of Mandal Parishad	Sl. No.
Tap drinking water	Bus facility	Approach by pucca road	Banks			
9	10	11	12	3	2	1
Available	Available	Available	Available	Kadali	Razole	186
Available	Available	Available	N.A.	Chintalapalle	Razole	187
Available	Available	Available	Available	Ponnamanda	Razole	188
Available	Available	Available	N.A.	Ramarajulanka	Malikipuram	189
Available	Available	Available	N.A.	Gudimellanka	Malikipuram	190
Available	Available	Available	Available	Lakkavaram	Malikipuram	191
Available	Available	Available	N.A.	Gudapalle	Malikipuram	192
Available	Available	Available	Available	Kesanapalle	Malikipuram	193
Available	Available	Available	N.A.	Sankaraguptham	Malikipuram	194
Available	Available	Available	N.A.	Rameswaram	Sakhinetipalle	195
Available	Available	Available	Available	Antarvedipalem	Sakhinetipalle	196
Available	Available	Available	Available	Mori	Sakhinetipalle	197
Available	Available	Available	N.A.	Antarvedi	Sakhinetipalle	198
Available	Available	Available	Available	Kesavadasupalem	Sakhinetipalle	199
Available	Available	Available	N.A.	Bodasakurru	Allavaram	200
Available	Available	Available	Available	Devaguptam	Allavaram	201
Available	Available	Available	N.A.	Bendamurulanka	Allavaram	202
Available	Available	Available	Available	Komaragiripatnam	Allavaram	203
Available	Available	Available	N.A.	Amalapuram (R)	Amalapuram	204
Available	Available	Available	Available	Edarapalle	Amalapuram	205
Available	Available	Available	N.A.	Indupalle	Amalapuram	206
Available	Available	Available	N.A.	Vanne Chintalapudi	Amalapuram	207
Available	Available	Available	Available	Bheemanapalle	Uppalaguptam	208
Available	Available	Available	Available	Uppalaguptam	Uppalaguptam	209
Available	Available	Available	N.A.	Nimmakayala Kothapalle	Uppalaguptam	210
Available	Available	Available	Available	T. Challapalle	Uppalaguptam	211
Available	Available	Available	N.A.	Cheyyeru	Katrenikona	212
Available	Available	Available	Available	Pallamkurru	Katrenikona	213
Available	Available	Available	Available	Kandikuppa	Katrenikona	214
Available	Available	Available	N.A.	Brahmasamedyam	Katrenikona	215

APPENDIX III - VILLAGE DIRECTORY

LAND UTILISATION DATA IN RESPECT OF CENSUS TOWNS (IN HECTARES)

Sl. No	Name of Census Towns and Mandal Parishad within Bracket	Total Area	Forests	Area under Non-agricultural Uses	Barren and Un-cultivable land	Permanent Pastures and Other Grazing Lands	Land Under Miscellaneous Tree Crops etc.	Culturable Waste Land	Fallow Lands other than Current Fallows	Current Fallows	Net Area Sown	Total Irrigated Land Area	Total Un-irrigated Land Area
1	2	3	4	5	6	7	8	9	10	11	12	13	14
1	Arempudi (Sankhavaram)	632.00	—	238.10				6.90				150.00	237.00
2	Rampachodavaram (Rampachodavaram)	500.00	—	332.46				63.13				—	104.41
3	Katheru (Rajahmundry) (Rural)	437.00	NA	NA				NA				NA	NA
4	Morampudi (Rajahmundry) (Rural)	754.00	—	120.20				149.60				484.10	—
5	Hukumpeta (Rajahmundry) (Rural)	229.00	NA	NA				NA				NA	NA
6	Dowleswaram (Rajahmundry) (Rural)	770.00	—	434.11				—				335.89	—
7	Ramanayyapeta (Kakinada) (Rural)	1000.00	—	229.49				398.61				212.86	159.04
8	Suryaraopeta (Kakinada) (Rural)	920.00	—	338.47				181.70				61.51	338.32
9	Chidiga (Kakinada) (Rural)	191.00	NA	NA				NA				NA	NA
10	Bandarulanka (Amalapuram)	500.00	—	143.07				—				150.54	206.39

APPENDIX IV- VILLAGE DIRECTORY

MANDAL PARISHAD WISE LIST OF INHABITED VILLAGES
WHERE NO AMENITY OTHER THAN DRINKING WATER FACILITY IS AVAILABLE

Sl. No.	Name of Mandal Parishad	Location Code Number	Name of the Village
1	2	3	4
1	Maredumilli	-	Nil
2	Devipatnam	-	Nil
3	Y. Ramavaram	-	Nil
4	Addateegala	-	Nil
5	Rajavommangi	-	Nil
6	Kotananduru	-	Nil
7	Tuni	-	Nil
8	Rowthulapudi	-	Nil
9	Sankhavaram	-	Nil
10	Yeleswaram	-	Nil
11	Gangavaram	-	Nil
12	Rampachodavaram	-	Nil
13	Seethanagaram	-	Nil
14	Gokavaram	-	Nil
15	Jaggampeta	-	Nil
16	Kirlampudi	-	Nil
17	Prathipadu	-	Nil
18	Thondangi	-	Nil
19	Gollaprolu	-	Nil
20	Peddapuram	-	Nil
21	Gandepalle	-	Nil
22	Korukonda	-	Nil
23	Rajahmundry Rural	-	Nil
24	Rajanagaram	-	Nil
25	Rangampeta	-	Nil
26	Samalkota	-	Nil
27	Pithapuram	-	Nil
28	Kothapalle	-	Nil
29	Kakinada (Rural)	-	Nil
30	Pedapudi	-	Nil
31	Biccavolu	-	Nil
32	Anaparthi	-	Nil
33	Kadium	-	Nil
34	Atreyapuram	-	Nil
35	Mandapeta	-	Nil

APPENDIX IV- VILLAGE DIRECTORY**MANDAL PARISHAD WISE LIST OF INHABITED VILLAGES
WHERE NO AMENITY OTHER THAN DRINKING WATER FACILITY IS AVAILABLE**

Sl. No.	Name of Mandal Parishad	Location Code Number	Name of the Village
1	2	3	4
36	Rayavaram	-	Nil
37	Karapa	-	Nil
38	Kajuluru	-	Nil
39	Ramachandrapuram	-	Nil
40	Alamuru	-	Nil
41	Ravulapalem	-	Nil
42	Kothapeta	-	Nil
43	Kapileswarapuram	-	Nil
44	Pamaru	-	Nil
45	Thallarevu	-	Nil
46	I. Polavaram	-	Nil
47	Mummidivaram	-	Nil
48	Ainavilli	-	Nil
49	P.Gannavaram	-	Nil
50	Ambajipeta	-	Nil
51	Mamidikuduru	-	Nil
52	Razole	-	Nil
53	Malikipuram	-	Nil
54	Sakhinetipalle	-	Nil
55	Allavaram	-	Nil
56	Amalapuram	-	Nil
57	Uppalaguptam	-	Nil
58	Katrenikona	-	Nil

APPENDIX V- VILLAGE DIRECTORY

SUMMARY SHOWING NUMBER OF VILLAGES NOT HAVING SCHEDULED CASTES POPULATION

Sl. No.	Name of Mandal Parishad	Total villages	Uninhabited villages	Inhabited villages	Number of inhabited villages having no Scheduled Castes population
1	2	3	4	5	6
1	Maredumilli	71	2	69	62
2	Devipatnam	46	2	44	22
3	Y. Ramavaram	137	12	125	114
4	Addateegala	99	9	90	63
5	Rajavommangi	62	1	61	30
6	Kotanduru	16	2	14	0
7	Tuni	21	1	20	1
8	Rowthulapudi	44	6	38	11
9	Sankhavaram	31	2	29	11
10	Yeleswaram	13	1	12	0
11	Gangavaram	60	6	54	33
12	Rampachodavaram	76	3	73	50
13	Seethanagaram	17	0	17	1
14	Gokavaram	15	1	14	1
15	Jaggampeta	19	0	19	2
16	Kirlampudi	17	0	17	0
17	Prathipadu	40	4	36	13
18	Thondangi	15	0	15	0
19	Gollaprolu	12	2	10	0
20	Peddapuram	21	1	20	1
21	Gandepalle	13	0	13	0
22	Korukonda	19	1	18	0
23	Rajahmundry Rural	3	0	3	0
24	Rajanagaram	17	0	17	0
25	Rangampeta	15	0	15	0
26	Samalkota	17	0	17	0
27	Pithapuram	25	3	22	0
28	Kothapalle	16	0	16	1
29	Kakinada (Rural)	8	0	8	0
30	Pedapudi	17	0	17	0
31	Biccavolu	14	1	13	0
32	Anaparthi	9	0	9	0
33	Kadium	7	0	7	0

APPENDIX V- VILLAGE DIRECTORY**SUMMARY SHOWING NUMBER OF VILLAGES NOT HAVING SCHEDULED CASTES POPULATION**

Sl. No.	Name of Mandal Parishad	Total villages	Uninhabited villages	Inhabited villages	Number of inhabited villages having no Scheduled Castes population
1	2	3	4	5	6
34	Atreyapuram	15	0	15	0
35	Mandapeta	13	0	13	1
36	Rayavaram	10	0	10	0
37	Karapa	19	0	19	0
38	Kajuluru	20	0	20	0
39	Ramachandrapuram	20	0	20	0
40	Alamuru	15	0	15	0
41	Ravulapalem	11	1	10	0
42	Kothapeta	10	0	10	0
43	Kapileswarapuram	15	0	15	0
44	Pamaru	24	0	24	2
45	Thallarevu	13	0	13	0
46	I. Polavaram	11	0	11	0
47	Mummidivaram	11	0	11	0
48	Ainavilli	17	1	16	0
49	P.Gannavaram	18	0	18	0
50	Ambajipeta	13	0	13	0
51	Mamidikuduru	17	0	17	0
52	Razole	13	0	13	0
53	Malikipuram	11	0	11	0
54	Sakhinetipalle	8	0	8	0
55	Allavaram	14	0	14	0
56	Amalapuram	16	0	16	0
57	Uppalaguptam	14	0	14	0
58	Katrenikona	14	0	14	1
Total		1374	62	1312	420

APPENDIX VI - VILLAGE DIRECTORY

SUMMARY SHOWING NUMBER OF VILLAGES NOT HAVING SCHEDULED TRIBES POPULATION

Sl. No.	Name of Mandal Parishad	Total villages	Uninhabited villages	Inhabited villages	Number of inhabited villages having no Scheduled Tribes population
1	2	3	4	5	6
1	Maredumilli	71	2	69	0
2	Devipatnam	46	2	44	0
3	Y. Ramavaram	137	12	125	0
4	Addateegala	99	9	90	0
5	Rajavommangi	62	1	61	0
6	Kotananduru	16	2	14	6
7	Tuni	21	1	20	8
8	Rowthulapudi	44	6	38	12
9	Sankhavaram	31	2	29	3
10	Yeleswaram	13	1	12	1
11	Gangavaram	60	6	54	1
12	Rampachodavaram	76	3	73	0
13	Seethanagaram	17	0	17	3
14	Gokavaram	15	1	14	0
15	Jaggampeta	19	0	19	8
16	Kirlampudi	17	0	17	2
17	Prathipadu	40	4	36	6
18	Thondangi	15	0	15	6
19	Gollaprolu	12	2	10	4
20	Peddapuram	21	1	20	6
21	Gandepalle	13	0	13	3
22	Korukonda	19	1	18	1
23	Rajahmundry Rural	3	0	3	0
24	Rajanagaram	17	0	17	1
25	Rangampeta	15	0	15	5
26	Samalkota	17	0	17	3
27	Pithapuram	25	3	22	6
28	Kothapalle	16	0	16	2
29	Kakinada (Rural)	8	0	8	0
30	Pedapudi	17	0	17	0
31	Biccavolu	14	1	13	1
32	Anaparthi	9	0	9	0
33	Kadium	7	0	7	0
34	Atreyapuram	15	0	15	1
35	Mandapeta	13	0	13	2
36	Rayavaram	10	0	10	0

APPENDIX VI - VILLAGE DIRECTORY

SUMMARY SHOWING NUMBER OF VILLAGES NOT HAVING SCHEDULED TRIBES POPULATION

Sl. No.	Name of Mandal Parishad	Total villages	Uninhabited villages	Inhabited villages	Number of inhabited villages having no Scheduled Tribes population
1	2	3	4	5	6
37	Karapa	19	0	19	2
38	Kajuluru	20	0	20	1
39	Ramachandrapuram	20	0	20	2
40	Alamuru	15	0	15	1
41	Ravulapalem	11	1	10	0
42	Kothapeta	10	0	10	0
43	Kapileswarapuram	15	0	15	1
44	Pamarru	24	0	24	3
45	Thallarevu	13	0	13	3
46	I. Polavaram	11	0	11	0
47	Mummidivaram	11	0	11	1
48	Ainavilli	17	1	16	1
49	P.Gannavaram	18	0	18	3
50	Ambajipeta	13	0	13	1
51	Mamidikuduru	17	0	17	1
52	Razole	13	0	13	1
53	Malikipuram	11	0	11	1
54	Sakhinetipalle	8	0	8	1
55	Allavaram	14	0	14	2
56	Amalapuram	16	0	16	2
57	Uppalaguptam	14	0	14	2
58	Katrenikona	14	0	14	4
Total		1374	62	1312	124

APPENDIX VIIA - VILLAGE DIRECTORY

LIST OF VILLAGES ACCORDING TO THE PROPORTION OF THE SCHEDULED CASTES TO THE TOTAL POPULATION BY RANGES.

Range of Scheduled Castes population (Percentages)	Location code number	Name of village	Range of Scheduled Castes population (Percentages)	Location code number	Name of village
1	2	3	1	2	3
		Mandal Parishad: Maredumilli(0555)	Nil	586577	Thurumamidi
Nil	586528	Chatlavada	Nil	586578	Kadumuru
Nil	586529	Potlavada	Nil	586579	Thurruru
Nil	586530	Katchalavada	Nil	586580	Ramannavalasa
Nil	586531	Egavalasa	Nil	586581	Pedamallupadu
Nil	586532	Peddamarri	Nil	586583	Devarapalle
Nil	586533	Gudisa	Nil	586584	Nurupudi
Nil	586534	Pamulamamidi	Nil	586585	Denduluru
Nil	586535	Busigandi	Nil	586586	Goramamidi
Nil	586537	Gumpenagandi	Nil	586587	Doramamidi
Nil	586538	Gundrathi	Nil	586588	Mallavaram
Nil	586539	Pullangi	Nil	586589	Maddiveedu
Nil	586540	Siripanlova	Nil	586590	Thadepalle
Nil	586541	Chakkavada	Nil	586592	Vyadapudi
Nil	586542	Munthamamidi	Nil	586593	Daravada
Nil	586543	Chavidikota	Nil	586594	Pedduru
Nil	586544	Bodlanka	Nil	586595	Dorachintalapalem
Nil	586545	Addarivalasa	Nil	586596	Sripuram
Nil	586546	Pusiwada	Nil	586597	Narsapuram
Nil	586547	Muchilivada	Nil	586598	Puttagondilanka
Nil	586549	Vakkuluru	Less than 5	586536	Banda
Nil	586550	Elivada	Less than 5	586548	Akumamidikota
Nil	586551	Nukaletivada	Less than 5	586569	Vetukuru
Nil	586552	Boduluru	Less than 5	586572	Maredumilli
Nil	586553	Gondivada	Less than 5	586574	Gujjumamidivalasa
Nil	586554	Nellore	Less than 5	586582	Sunnampadu
Nil	586555	Ijjaluru	Less than 5	586591	D. Velamalakota
Nil	586556	Madduluru			Mandal Parishad: Devipatnam(0556)
Nil	586557	Valamuru	Nil	586600	Chintalagudem
Nil	586558	Vuthaluru	Nil	586601	Mamidivalasa
Nil	586559	Kondavada	Nil	586602	Thummuru
Nil	586560	Pamuleru	Nil	586603	Gonduru
Nil	586562	Kutravada	Nil	586606	Peddanthulu
Nil	586563	Kakuru	Nil	586607	Gangavaram
Nil	586565	Bhimavaram	Nil	586608	Mulagalagudem
Nil	586566	Ivampalle	Nil	586609	Kothagudem
Nil	586567	Pandirimamidikota	Nil	586610	Thatiwada
Nil	586568	Kuduru	Nil	586611	Pedduru
Nil	586570	Pujaripakalu	Nil	586612	Pamugandi
Nil	586571	Madduluru	Nil	586614	Donalanka
Nil	586573	Musuru	Nil	586615	Maddirathigudem
Nil	586575	Kundada	Nil	586616	Choppakonda
Nil	586576	Munjamamidi	Nil	586617	Yerrametla

APPENDIX VIIA - VILLAGE DIRECTORY

LIST OF VILLAGES ACCORDING TO THE PROPORTION OF THE SCHEDULED CASTES
TO THE TOTAL POPULATION BY RANGES.

Range of Scheduled Castes population (Percentages)	Location code number	Name of village	Range of Scheduled Castes population (Percentages)	Location code number	Name of village
1	2	3	1	2	3
Nil	586619	Kudakarayi	Nil	586669	Dubela
Nil	586622	Rayavaram	Nil	586671	Boddagondi
Nil	586623	V. Ramannapalem	Nil	586672	Rakota
Nil	586624	Lakshmiapuram	Nil	586674	D. Mamidivada
Nil	586625	Gumpanapalle	Nil	586676	Vejuvada
Nil	586627	Lingavaram	Nil	586677	Panasalova
Nil	586630	Ganugulagondi	Nil	586678	Goppulathotamamidi
Less than 5	586599	Kondamodalu	Nil	586679	Chaparai
Less than 5	586604	Katchuluru	Nil	586680	Gondikota
Less than 5	586613	Paluru	Nil	586681	Allurgedda
Less than 5	586618	Manturu	Nil	586682	Kothakota
Less than 5	586620	Damanapalle	Nil	586684	Veerampalem
Less than 5	586621	Velagapalle	Nil	586685	Chilakaveedhilanka
Less than 5	586631	A. Veeravaram	Nil	586686	G.Vattigedda
Less than 5	586634	Pothavaram	Nil	586687	Edlakonda
Less than 5	586637	Nelakota	Nil	586688	Kadarikota
Less than 5	586641	Ravilanka	Nil	586690	Lingavaram
Less than 5	586642	Lothupalem	Nil	586691	Babbilova
5 - 10	586629	Devipatnam	Nil	586692	Poolova
5 - 10	586633	Dandang	Nil	586693	Vootlabanda
5 - 10	586635	Pudipalle	Nil	586694	Jalagalova
5 - 10	586636	Anguluru	Nil	586695	Jajivalasa
5 - 10	586638	Devaram	Nil	586696	Kanivada
5 - 10	586639	Sarabhavaram	Nil	586697	Polamanugondi
5 - 10	586640	Indukurupeta	Nil	586698	Koramatigondi
5 - 10	586643	Indukuru	Nil	586699	Buradavalasa
11 - 20	586632	China Ramanayyapeta	Nil	586701	Irlavada
21 - 30	586628	Thoyyeru	Nil	586702	Busikota
21 - 30	586644	Peda Bheempalle	Nil	586703	Dumpavalasa
Mandal Parishad: Y. Ramavaram(0557)			Nil	586706	Puttagandi
Nil	586646	Boddumamidi	Nil	586708	Kunkumamidi
Nil	586649	Marriguda	Nil	586709	Ratsavalasa
Nil	586650	Bachaluru	Nil	586710	Ravvagadda
Nil	586651	Thangedukota	Nil	586711	Dorawada
Nil	586652	Singanakota	Nil	586712	Daralova
Nil	586654	Tulusuru	Nil	586713	Nulakamamidi
Nil	586655	Antilova	Nil	586714	Gannavaram
Nil	586656	Nagalova	Nil	586715	Goramanda
Nil	586657	Kallepugonda	Nil	586716	Sesharai
Nil	586659	Koppulakota	Nil	586717	Komaravaram
Nil	586660	Ganganuru	Nil	586718	Yarlagadda
Nil	586661	Chanaganuru	Nil	586719	Jajigedda
Nil	586662	Pulimetala	Nil	586720	Singavaram
Nil	586663	Pathakota	Nil	586721	Nellikota
Nil	586664	Kothapakalu	Nil	586722	Buradakota
Nil	586665	Karnikota	Nil	586723	Jangalathota
Nil	586666	Revadikota	Nil	586724	Dadalikavada

APPENDIX VIIA - VILLAGE DIRECTORY

LIST OF VILLAGES ACCORDING TO THE PROPORTION OF THE SCHEDULED CASTES
TO THE TOTAL POPULATION BY RANGES.

Range of Scheduled Castes population (Percentages)	Location code number	Name of village	Range of Scheduled Castes population (Percentages)	Location code number	Name of village
1	2	3	1	2	3
Nil	586725	Ramulakonda	Nil	586779	Chinavulempadu
Nil	586726	Kappalabanda	Nil	586780	Regadipalem
Nil	586727	Nakkarathipalem	Nil	586781	Tumikelapadu
Nil	586728	Chamagedda	Less than 5	586645	Donkarai
Nil	586729	Chinthakarrapalem	Less than 5	586647	Villarti
Nil	586731	Paidiputta	Less than 5	586683	Gurtedu
Nil	586732	Pasaruginne	Less than 5	586689	Dargedda
Nil	586734	Vattigedda	Less than 5	586704	Perikivalasa
Nil	586735	Bandigedda	Less than 5	586730	Y. Ramavaram
Nil	586736	Rachapalem	Less than 5	586733	P. Yerragonda
Nil	586737	Dabbamamidi	Less than 5	586739	Buruguwada
Nil	586738	Kanatalabanda	Less than 5	586759	Chavitidibbalu
Nil	586740	Muvvalavada	Less than 5	586767	Kota
Nil	586741	Panasalapalem	5 - 10	586648	Mangampadu
Nil	586742	Kokitagondi	Mandal Parishad: Addateegala(0558)		
Nil	586743	Vanamamidigondi	Nil	586782	Chikkapugedda
Nil	586744	Pulusumamidi	Nil	586783	Seetharam
Nil	586745	Buruguwada	Nil	586784	Rollagedda
Nil	586746	Munagalapudi	Nil	586785	Bandamamillu
Nil	586747	Thadikota	Nil	586786	Dabbapalem
Nil	586748	Donarai	Nil	586787	Chakirevula
Nil	586749	Bheemudugadda	Nil	586788	Makaram
Nil	586750	Chinthalapudi	Nil	586789	Veeravaram
Nil	586751	Boddagunta	Nil	586791	Dakodu
Nil	586752	Chinta Koyya	Nil	586793	Mulakayala Bhimavaram
Nil	586753	Vedullapalle	Nil	586795	Chodavaram
Nil	586754	Sirimetla	Nil	586797	Penikelapadu
Nil	586755	Annampalem	Nil	586799	Chinnampadu
Nil	586756	Gummarapalem	Nil	586800	Chinavadisakarra
Nil	586757	Totakurapalem	Nil	586802	Tirumalawada
Nil	586760	Putikunta	Nil	586803	Jajipalem
Nil	586761	Devaramadugula	Nil	586804	Uligogula
Nil	586762	Godugurayi	Nil	586809	Vedullakonda
Nil	586763	Dalipadu	Nil	586811	Vutlapalem
Nil	586764	Ammapeta	Nil	586812	D. Ammapeta
Nil	586765	Pedavulempadu	Nil	586813	Kalimamidi
Nil	586766	Chendurthi	Nil	586814	Yellapuram
Nil	586768	Bullojupalem	Nil	586815	Somannapalem
Nil	586769	Puttapalle	Nil	586816	Anukulapalem
Nil	586770	Nuvvugantipalem	Nil	586817	Ravulapalem
Nil	586771	Yerramreddipalem	Nil	586818	Ravigudem
Nil	586772	Mulasalapalem	Nil	586819	Settipalle
Nil	586773	Gandempalle	Nil	586820	Chaparatiapalem
Nil	586774	Boddapalle	Nil	586821	Jalluru
Nil	586775	Simhadripalem	Nil	586824	Mamidipalem
Nil	586776	K. Yerragonda	Nil	586825	Nukarai
Nil	586778	Nakkalapadu	Nil	586826	Duppalapalem

APPENDIX VIIA - VILLAGE DIRECTORY

LIST OF VILLAGES ACCORDING TO THE PROPORTION OF THE SCHEDULED CASTES
TO THE TOTAL POPULATION BY RANGES.

Range of Scheduled Castes population (Percentages)	Location code number	Name of village	Range of Scheduled Castes population (Percentages)	Location code number	Name of village
1	2	3	1	2	3
Nil	586827	Tiyyamamidi	5 - 10	586807	D. Ramavaram
Nil	586828	Dhanayampalem	5 - 10	586858	Atchiyyapeta
Nil	586829	Pedamunakanagedda	5 - 10	586860	Veerabhadrapuram
Nil	586830	Panasaloddi	5 - 10	586879	Kothurupadu
Nil	586831	Darsinuthula@Regulapadu	11 - 20	586806	D. Kothuru
Nil	586832	Doramamidi	11 - 20	586857	Gondolu
Nil	586835	Mallavaram Mamillu	11 - 20	586859	Konalova
Nil	586836	Paidiputtapadu	11 - 20	586867	Yellavaram
Nil	586838	Mitlapalem	11 - 20	586876	Kimmuru
Nil	586839	Panukuratipalem	21 - 30	586872	Uppalapadu
Nil	586840	Bandakonda	31 - 40	586875	Gontuvanipalem
Nil	586841	Anigeru	Mandal Parishad: Rajavommangi(0559)		
Nil	586844	Languparti	Nil	586881	Kirrabu
Nil	586846	Latchireddipalem	Nil	586882	Tallapalem
Nil	586847	Vetamamidi	Nil	586883	Bodlagondi
Nil	586848	Bhimudupakalu	Nil	586884	Boyapadu
Nil	586849	Kinaparti	Nil	586887	Appannapalem
Nil	586850	Gavarayyapeta	Nil	586888	Damanapalem
Nil	586851	Kottampalem	Nil	586895	Chinarellangipadu
Nil	586852	Bodlanka	Nil	586896	Ammirekala
Nil	586855	Chinna Addateegala	Nil	586898	Surampalem
Nil	586856	D. Pinjarikonda	Nil	586900	Munjavarrappadu
Nil	586861	Rajanagaram	Nil	586902	Gaduvakurthi
Nil	586864	Kottampalem	Nil	586903	Dongala Mallavaram
Nil	586866	Badadam	Nil	586907	Pakavelthi
Nil	586870	Kothurupadu	Nil	586908	Kesavaram
Nil	586873	Gadichinnampalem	Nil	586909	Pudedu
Nil	586874	D. Krishnavaram	Nil	586910	Lododdi
Nil	586877	Doddivaka	Nil	586911	Voyyedu
Nil	586878	Sarampetapadu	Nil	586912	Murlavanipalem
Nil	586880	Puligogulapadu	Nil	586914	Ginjerthi
Less than 5	586796	Peddavadisakarra	Nil	586918	Gobbilamadugu
Less than 5	586798	Vangalamadugu	Nil	586919	Bonangipalem
Less than 5	586801	Ducherthi	Nil	586920	Donelapalem
Less than 5	586808	Rayapalle	Nil	586921	Revatipalem
Less than 5	586822	Thungamadugula	Nil	586925	Komarapuram
Less than 5	586833	Bhimavaram	Nil	586927	Vogipalem
Less than 5	586834	Nimmalapalem	Nil	586929	Pedarellangipadu
Less than 5	586837	Chinamunakanagedda	Nil	586930	Pedagarrangi
Less than 5	586842	Addateegala	Nil	586932	Karudevipalem
Less than 5	586843	Kovelapalem	Nil	586937	G. Sarabhavaram
Less than 5	586845	Dokkapalem	Nil	586939	Kothapalle
Less than 5	586853	Venkatanagaram	Less than 5	586885	Vanakarayi
Less than 5	586854	Papampeta	Less than 5	586886	Sarabhavaram
Less than 5	586862	Sarampeta	Less than 5	586890	Kindra
Less than 5	586869	Matlapadu	Less than 5	586891	Lagarayi
Less than 5	586871	Thimmapuram	Less than 5	586892	Kondapalle

APPENDIX VIIA - VILLAGE DIRECTORY

LIST OF VILLAGES ACCORDING TO THE PROPORTION OF THE SCHEDULED CASTES
TO THE TOTAL POPULATION BY RANGES.

Range of Scheduled Castes population (Percentages)	Location code number	Name of village	Range of Scheduled Castes population (Percentages)	Location code number	Name of village
1	2	3	1	2	3
Less than 5	586893	Dakarayi	Less than 5	586978	Valluru
Less than 5	586894	Badadanampalle	5 - 10	586961	Dondavaka
Less than 5	586897	Kimiligedda	5 - 10	586969	Maruvada
Less than 5	586899	Labbarthi	5 - 10	586970	Rekhavanipalem
Less than 5	586901	Ananthagiri	5 - 10	586974	S. Annavaram (R)
Less than 5	586904	Nellimetla	5 - 10	586975	Chepuru
Less than 5	586906	Rajavommangi	11 - 20	586959	N. Suravaram
Less than 5	586913	Subbampadu	11 - 20	586960	D. Polavaram
Less than 5	586915	Thantikonda	11 - 20	586963	Rapaka
Less than 5	586916	Yerrampadu	11 - 20	586972	Kothuru
Less than 5	586917	Singampalle	11 - 20	586973	Tetagunta
Less than 5	586922	Velagalapalem	21 - 30	586967	Kolimeru
Less than 5	586923	Jaddangi	21 - 30	586977	Chamavaram
Less than 5	586924	Aminabada	21 - 30	586979	Kavalapadu
Less than 5	586926	Vokurthi	31 - 40	586966	Atikivaripalem
Less than 5	586928	Vatangi	31 - 40	586976	Hamsavaram
Less than 5	586931	Chikilinta	Mandal Parishad: Rowthulapudi(0562)		
Less than 5	586933	Chervukommupalem	Nil	586980	Dabbadi
Less than 5	586934	Marripalem	Nil	586981	Sarlanka
Less than 5	586935	Bornagudem	Nil	586982	Satyavaram
Less than 5	586940	Vanchangi	Nil	586984	Ginnelaram
Less than 5	586941	Balijapadu	Nil	586985	Pedduru
Less than 5	586942	Maredubaka	Nil	586986	D. Pydipala
5 - 10	586905	Dusaripamu	Nil	586988	Challeru
5 - 10	586936	Urlakulapadu	Nil	586994	R. Venkatapuram
11 - 20	586938	Kondalingamparthi	Nil	586995	Diguva Sivada
Mandal Parishad: Kotananduru(0560)			Nil	586997	Venkatanagaram
Less than 5	586949	Surapurajupeta	Nil	587002	Tirupattammipeta
5 - 10	586947	Kakarapalle	Less than 5	586983	Raghavapatnam
5 - 10	586952	Nagaram	Less than 5	587001	Chakirevulapalem
11 - 20	586950	Billananduru	Less than 5	587003	Santha Pydipala
11 - 20	586951	Indugapalle	Less than 5	587004	Uppampalem
11 - 20	586954	Kamatam Mallavaram	Less than 5	587017	Dhara Jagannadhapuram
11 - 20	586957	Kottam	Less than 5	587019	Koduru
21 - 30	586943	K. E. Chinnayapalem	5 - 10	586987	Jaldam
21 - 30	586946	Kotananduru	5 - 10	586990	Diguvadarapalle
21 - 30	586953	Boddavaram	5 - 10	586991	Ramakrishnapuram
31 - 40	586945	Allipudi	5 - 10	587016	Srungadhara Agraharam
31 - 40	586948	Bhimavarapukota	11 - 20	586992	Gangavaram
41 - 50	586944	Lakshmidvipeta	11 - 20	586999	Kothuru
41 - 50	586956	Koppaka Agraharam	11 - 20	587000	Mulagapudi
Mandal Parishad: Tuni(0561)			11 - 20	587005	Gummaregula
Nil	586965	Ch. Agraharam	11 - 20	587006	Balarampuram
Less than 5	586962	K.O. Mallavaram	11 - 20	587010	Latchireddipalem
Less than 5	586968	Nandivampu	11 - 20	587011	Namagiri Narendrapatnam
Less than 5	586971	Talluru	11 - 20	587018	Billavaka

APPENDIX VIIA - VILLAGE DIRECTORY

LIST OF VILLAGES ACCORDING TO THE PROPORTION OF THE SCHEDULED CASTES
TO THE TOTAL POPULATION BY RANGES.

Range of Scheduled Castes population (Percentages)	Location code number	Name of village	Range of Scheduled Castes population (Percentages)	Location code number	Name of village
1	2	3	1	2	3
11 - 20	587023	Srungavaram	21 - 30	587062	Yeleswaram
21 - 30	586998	Rajavaram	21 - 30	587065	Bhadravaram
21 - 30	587007	A. Mallavaram	31 - 40	587059	Ramanayyapeta
21 - 30	587009	Bapabhupalapatnam	31 - 40	587068	Siripuram
21 - 30	587014	Rowthulapudi	41 - 50	587064	Peravaram
21 - 30	587015	Gidajam	Mandal Parishad: Gangavaram(0565)		
21 - 30	587020	Parupaka	Nil	587069	Neelavaram
21 - 30	587022	Meraka Chamavaram	Nil	587070	Lakshmipuram
31 - 40	587021	Pallapu Chamavaram	Nil	587072	Nuvvumamidi
Mandal Parishad: Sankhavaram(0563)			Nil	587074	Pandraprolu
Nil	587024	Srungadhara	Nil	587076	Karakapadu
Nil	587027	Ammirekhala	Nil	587077	Pothandorapalem
Nil	587028	Ondregula	Nil	587078	Yellapuram
Nil	587029	Avethi	Nil	587079	Marripalem
Nil	587030	Anumarthi	Nil	587080	Yendapalle
Nil	587032	Dhara Mallapuram	Nil	587082	Kuramgoni
Nil	587033	Ankampalem	Nil	587084	Peda Addapalle
Nil	587038	Masampalle	Nil	587085	E. Ramavaram
Nil	587040	Vadrevu Venkatapuram	Nil	587086	Komaravaram
Nil	587045	Rajaram	Nil	587087	China Addapalle
Nil	587046	Gondhi	Nil	587088	Sarabhavaram
Less than 5	587025	Pedamallapuram	Nil	587089	Cheedipalem
Less than 5	587026	Velangi	Nil	587090	Pandrapottipalem
Less than 5	587031	Polavaram	Nil	587092	Rajampalem
Less than 5	587034	Yarakapuram	Nil	587096	Vuyyalamadugu
Less than 5	587036	Gowrampeta	Nil	587102	Chinagarlapadu
Less than 5	587053	Seethayampeta	Nil	587103	Vemulova
Less than 5	587054	Annavaram	Nil	587106	Surampalem
5 - 10	587035	Siddivaripalem	Nil	587107	Donelapalle
11 - 20	587037	Jagannadhapuram	Nil	587108	Kamavarappadu
11 - 20	587044	Atchampeta	Nil	587109	Kondalampalem
11 - 20	587048	Konthangi	Nil	587113	Jiyyampalem
11 - 20	587051	Kathipudi	Nil	587116	Rajupetaloddi
11 - 20	587052	Nellipudi	Nil	587117	Yamanapalle
21 - 30	587039	Gondhi Kothapalle	Nil	587119	Bayyanapalle
21 - 30	587041	Mandapam	Nil	587120	Kotharamavaram
21 - 30	587042	Sankhavaram	Nil	587122	Ummetha
21 - 30	587049	Vazrakutam	Nil	587123	Loddipalem
41 - 50	587047	Jaggampeta	Nil	587125	B.Sivaramapatnam
Mandal Parishad: Yeleswaram(0564)			Less than 5	587073	Mohanapuram
5 - 10	587066	Yerravaram	Less than 5	587075	Barrimamidi
11 - 20	587056	Marriveedu	Less than 5	587081	Zaderu
11 - 20	587057	J. Annavaram	Less than 5	587083	Yetipalle
11 - 20	587061	Lingamparthi	Less than 5	587093	Gangavaram
11 - 20	587063	Tirumali	Less than 5	587094	Lakkonda
11 - 20	587067	Peddanapalle	Less than 5	587095	Goragommi
21 - 30	587060	East Lakshmipuram	Less than 5	587097	Padagarlapadu

APPENDIX VIIA - VILLAGE DIRECTORY

LIST OF VILLAGES ACCORDING TO THE PROPORTION OF THE SCHEDULED CASTES
TO THE TOTAL POPULATION BY RANGES.

Range of Scheduled Castes population (Percentages)	Location code number	Name of village	Range of Scheduled Castes population (Percentages)	Location code number	Name of village
1	2	3	1	2	3
Less than 5	587098	Doramamidi	Nil	587167	Nallagonda
Less than 5	587099	Amudalabanda	Nil	587168	Korumilli
Less than 5	587100	Yerrampalem	Nil	587170	Kunjamveedhi
Less than 5	587101	Kothada	Nil	587173	Gogumilli
Less than 5	587111	Ojubanda	Nil	587174	T.Burugubanda
Less than 5	587118	Patharamavaram	Nil	587178	Daramadugula
Less than 5	587126	Ramuldevapuram	Nil	587179	Penikalapadu
5 - 10	587112	Jaggampalem	Nil	587185	Beerampalle
5 - 10	587124	Molleru	Nil	587190	Peda Barangi
11 - 20	587091	Kusumarai	Nil	587195	Gotlagudem
11 - 20	587104	Pidathamamidi	Nil	587196	Dirisinapalle
11 - 20	587114	Rajavaram	Nil	587197	Neenepalle
21 - 30	587105	Nellipudi	Nil	587198	M. Burugubanda
Mandal Parishad: Rampachodavaram(0566)			Nil	587199	Kannavaram
Nil	587129	Kintukuru	Nil	587202	Foulkspeta
Nil	587130	Eethapalle	Nil	587203	K.Yerrampalem
Nil	587131	Koyyalagudem	Nil	587204	B.Ramannapalem
Nil	587132	Lankapakalu	Less than 5	587135	Pedageddada
Nil	587133	Veerlamamidi	Less than 5	587144	Vadapalle
Nil	587134	Kakavada	Less than 5	587146	Cheruvuru
Nil	587136	Cheruvupalem	Less than 5	587163	Rampa
Nil	587137	Dokulapadu	Less than 5	587169	Bandapalle
Nil	587138	Chilakamamidi	Less than 5	587171	Sirigindalapadu
Nil	587139	Busigudem	Less than 5	587172	Pandirimamidi
Nil	587140	Madicherla	Less than 5	587175	Jagametlapalem
Nil	587141	Immidivaram	Less than 5	587176	B. Velamalakota
Nil	587142	Gunjugudem	Less than 5	587177	Usirikajonalu
Nil	587143	Isukapatla	Less than 5	587180	Thativada
Nil	587145	Nimmalapalem	Less than 5	587181	Bornagudem
Nil	587147	Bolagonda	Less than 5	587182	Ginnepalle
Nil	587148	Peddakonda	Less than 5	587183	Irlapalle
Nil	587149	Kothapakalu	Less than 5	587184	I. Polavaram
Nil	587150	Peddapadu	Less than 5	587186	Utlā
Nil	587151	Chinageddada	Less than 5	587187	Seethapalle
Nil	587152	Daragudem	Less than 5	587188	Jagarampalle
Nil	587153	Chelakaveedhi	Less than 5	587193	Tamarapalle
Nil	587154	Vemulakonda	Less than 5	587194	Gopavaram
Nil	587155	Tirugatirallu	Less than 5	587201	Devarathigudem
Nil	587156	Akuru	5 - 10	587191	Musurumilli
Nil	587157	Suvarlavada	5 - 10	587200	Narasapuram
Nil	587158	Vattichelakaku	Mandal Parishad: Seethanagaram(0567)		
Nil	587159	Dabbavalasa	Nil	587220	Mulakallanka
Nil	587160	Sokulagudem	5 - 10	587209	Seethanagaram
Nil	587161	Gandhinagaram	11 - 20	587208	Singavaram
Nil	587164	Marrivada	11 - 20	587210	Chinakondepudi
Nil	587165	Bheemavaram	11 - 20	587211	Nagampalle
Nil	587166	Chupparipalem	11 - 20	587213	Raghudevapuram

APPENDIX VIIA - VILLAGE DIRECTORY

LIST OF VILLAGES ACCORDING TO THE PROPORTION OF THE SCHEDULED CASTES
TO THE TOTAL POPULATION BY RANGES.

Range of Scheduled Castes population (Percentages)	Location code number	Name of village	Range of Scheduled Castes population (Percentages)	Location code number	Name of village
1	2	3	1	2	3
11 - 20	587215	Kunavaram	5 - 10	587258	Krishnavaram
21 - 30	587206	Purushothapatnam	5 - 10	587259	Sungarayunipalem
21 - 30	587207	Vangalapudi	5 - 10	587260	Geddanapalle
21 - 30	587214	Muggaulla	5 - 10	587261	Velanka
21 - 30	587216	Munikudali	5 - 10	587262	Jagapathinagaram
21 - 30	587221	Mirthipadu	5 - 10	587266	Burugupudi
21 - 30	587222	Hundeswarapuram	5 - 10	587268	Thamarada
31 - 40	587217	Katavaram	11 - 20	587257	Somavaram
31 - 40	587218	Jalimudi	11 - 20	587263	Chillangi
31 - 40	587219	Bobbillanka	11 - 20	587267	Goneda
51 - 75	587212	Nallagonda	11 - 20	587272	Kirlampudi
Mandal Parishad: Gokavaram(0568)			11 - 20	587273	Mukkollu
Nil	587231	Takurupalem	21 - 30	587264	Bhupalapatnam
Less than 5	587233	Sivaramapatnam	21 - 30	587269	Veeravaram
11 - 20	587224	Kothapalle	21 - 30	587270	Rajupalem
11 - 20	587225	Gokavaram	31 - 40	587265	S. Thimmapuram
11 - 20	587229	Gummalladuddi	41 - 50	587271	Ramakrishnapuram
11 - 20	587230	Rampa Yerrampalem	Mandal Parishad: Prathipadu(0571)		
11 - 20	587232	Sudikonda	Nil	587274	Uligogila
11 - 20	587234	Mallavaram	Nil	587275	Bapannadhara
11 - 20	587236	Bhupatipalem	Nil	587276	K. Mirthivada
11 - 20	587237	Tirumalayapalem	Nil	587277	Buradakota
21 - 30	587226	Thantikonda	Nil	587278	Kondapalle
21 - 30	587227	Gadelapalem	Nil	587280	Thaduvai
31 - 40	587223	Krishnunipalem	Nil	587281	Girijanapuram
31 - 40	587228	Atchutapuram	Nil	587284	Yerakampalem
Mandal Parishad: Jaggampeta(0569)			Nil	587285	Mettu Chintha
Nil	587247	Balabhadrapuram	Nil	587288	Pandavulapalem
Nil	587251	Tirupatirajupeta	Nil	587289	Podurupaka
Less than 5	587254	Seethanagaram	Nil	587292	Gokavaram
5 - 10	587243	Manyanvaripalem	Nil	587302	Thotapalle
5 - 10	587246	Rajapudi	Less than 5	587286	Bavuruvaka
11 - 20	587239	Mamidada	Less than 5	587287	Kothuru
11 - 20	587242	Kandregula	Less than 5	587291	Vemulapalem
11 - 20	587244	Govindapuram	Less than 5	587294	Vanthada
11 - 20	587245	Mallisala	Less than 5	587298	Sarabhavaram
11 - 20	587248	Gollalagunta	5 - 10	587304	Venkatanagaram
11 - 20	587250	Gurrappalem	5 - 10	587307	China Sankarlapudi
11 - 20	587252	J. Kothuru	11 - 20	587290	Peddipalem
11 - 20	587253	Jaggampeta	11 - 20	587300	Gajjanapudi
11 - 20	587255	Katravulapalle	11 - 20	587303	U. Jagannadhapuram
11 - 20	587256	Ramavaram	11 - 20	587305	Vakapalle
21 - 30	587238	Narendrapatnam	11 - 20	587310	Vommangi
21 - 30	587240	Iripaka	11 - 20	587312	Rachapalle
21 - 30	587249	Marripaka	11 - 20	587313	Dharmavaram
76 and above	587241	Seethampeta	21 - 30	587295	Uttarakanchi
Mandal Parishad: Kirlampudi(0570)			21 - 30	587296	Peda Sankarlapudi

APPENDIX VIIA - VILLAGE DIRECTORY

LIST OF VILLAGES ACCORDING TO THE PROPORTION OF THE SCHEDULED CASTES
TO THE TOTAL POPULATION BY RANGES.

Range of Scheduled Castes population (Percentages)	Location code number	Name of village	Range of Scheduled Castes population (Percentages)	Location code number	Name of village
1	2	3	1	2	3
21 - 30	587297	Lampakalova	11 - 20	587352	Pulimeru
21 - 30	587308	Yeluru	11 - 20	587353	Gorinta
21 - 30	587309	Prathipadu	21 - 30	587345	Tirupati
31 - 40	587301	Chintaluru	21 - 30	587356	Anuru
31 - 40	587306	P. Jagannadhapuram	21 - 30	587358	Rayabhupalapatnam
31 - 40	587311	Pothuluru	21 - 30	587360	G. Ragampeta
76 and above	587279	Doparthi	31 - 40	587361	Vadlamuru
Mandal Parishad: Thondangi(0572)			76 and above	587357	Valuthimmapuram
Less than 5	587321	Vemavaram	Mandal Parishad: Gandepalle(0575)		
Less than 5	587322	Kona Forest	5 - 10	587370	Borrampalem
5 - 10	587320	Anuru	5 - 10	587374	Surampalem
5 - 10	587328	A.V.Nagaram	11 - 20	587364	Gandepalle
11 - 20	587319	Pydikonda	11 - 20	587365	North Tirupathi Rajapuram
11 - 20	587323	Srungavruksham	11 - 20	587366	Mallepalle
11 - 20	587324	A. Kothapalle	11 - 20	587367	Uppalapadu
21 - 30	587314	Bendapudi	11 - 20	587369	Pro. Ragampeta
21 - 30	587318	Krishnapuram	21 - 30	587363	Murari
21 - 30	587326	Ravikampadu	21 - 30	587368	Talluru
31 - 40	587315	Gopalapatnam	21 - 30	587371	Yellamilli
31 - 40	587316	P. Agraharam	31 - 40	587372	P.Nayakampalle
31 - 40	587317	Thondangi	41 - 50	587362	Singarampalem
31 - 40	587325	P.E.Chinnayapalem	51 - 75	587373	Yerrampalem
31 - 40	587327	Kommanapalle	Mandal Parishad: Korukonda(0576)		
Mandal Parishad: Gollaprolu(0573)			5 - 10	587379	Srirangapatnam
5 - 10	587333	Chebrolu	5 - 10	587380	Korukonda
11 - 20	587331	Durgada	11 - 20	587376	Bodleddupalem
11 - 20	587334	Vannepudi	11 - 20	587382	Narasapuram
11 - 20	587335	China Jaggampeta	11 - 20	587383	Kanupuru
11 - 20	587336	Tatiparthi	11 - 20	587384	Gadarada
11 - 20	587337	Gollaprolu	11 - 20	587389	Munagala
21 - 30	587330	Chendurthi	21 - 30	587375	Koti
21 - 30	587340	Mallavaram	21 - 30	587381	Jambupatnam
31 - 40	587329	Kodavali	21 - 30	587386	Dosakayalapalle
51 - 75	587332	Vijayanagaram	21 - 30	587388	Kapavaram
Mandal Parishad: Peddapuram(0574)			21 - 30	587393	Nidigatla
Nil	587349	Chadalada	31 - 40	587378	Raghavapuram
Less than 5	587346	Chandramampalle	31 - 40	587387	Burugupudi
5 - 10	587343	Kandrakota	31 - 40	587391	Madhurapudi
5 - 10	587344	Marlava	31 - 40	587392	Gadala
5 - 10	587350	Ulimeswaram	41 - 50	587390	Butchempeta
5 - 10	587354	Sirivada	51 - 75	587377	Kotikesavaram
5 - 10	587359	Chinabrahmadevam	Mandal Parishad: Rajahmundry Rural(0577)		
11 - 20	587341	J. Thimmapuram	21 - 30	587395	Kolamuru
11 - 20	587342	Kattamuru	31 - 40	587394	Torredu
11 - 20	587347	Tatiparthi	31 - 40	587396	Rajavolu
11 - 20	587348	Divili	Mandal Parishad: Rajanagaram(0578)		
11 - 20	587351	Gudivada	5 - 10	587403	Nandarada

APPENDIX VIIA - VILLAGE DIRECTORY

LIST OF VILLAGES ACCORDING TO THE PROPORTION OF THE SCHEDULED CASTES TO THE TOTAL POPULATION BY RANGES.

Range of Scheduled Castes population (Percentages)	Location code number	Name of village	Range of Scheduled Castes population (Percentages)	Location code number	Name of village
1	2	3	1	2	3
5 - 10	587406	Narendrapuram	51 - 75	587448	Mamilladoddi
5 - 10	587413	Bhupalapatnam	76 and above	587445	Valluru
11 - 20	587404	Kalavacherla	76 and above	587447	Koppavaram
11 - 20	587405	Rajanagaram	Mandal Parishad: Pithapuram(0581)		
11 - 20	587407	Velugubanda	5 - 10	587461	Mangiturthi
11 - 20	587408	Venkatapuram	5 - 10	587462	Virava
11 - 20	587412	Palacharla	11 - 20	587454	Veldurthi
11 - 20	587414	Namavaram	11 - 20	587457	Bhogapuram
11 - 20	587415	Konda Gunturu	11 - 20	587458	Raparathi
11 - 20	587416	G. Yerrampalem	11 - 20	587463	Kolanka
11 - 20	587417	Patha Thungapadu	11 - 20	587468	Viravada
21 - 30	587410	Kanavaram	11 - 20	587469	Mallam
21 - 30	587411	Srikrishnapatnam	11 - 20	587474	Kandarada
21 - 30	587418	Thokada	11 - 20	587475	Chitrada
41 - 50	587419	Mukkinada	21 - 30	587455	Pro. Donthamuru
76 and above	587409	Jagannadhapuram Agraharam	21 - 30	587456	Pro. Rayavaram
Mandal Parishad: Rangampeta(0579)			21 - 30	587460	Gokivada
5 - 10	587425	Venkatapuram	21 - 30	587466	Madhavapuram
5 - 10	587426	Subhadrapeta	21 - 30	587471	Jalluru
11 - 20	587422	Rangampeta	31 - 40	587452	B. Kothuru
11 - 20	587424	Kotapadu	31 - 40	587467	Agraharam (R)
11 - 20	587428	Elakolanu	31 - 40	587470	Fakruddinpalem
11 - 20	587433	Singampalle	31 - 40	587472	Govindarajupalem
21 - 30	587420	South Thirupathi Rajapuram	41 - 50	587459	Jamulapalle
21 - 30	587421	Vadisaleru	51 - 75	587476	Navakandravada
21 - 30	587427	Mukundavaram	76 and above	587453	Jagapathirajapuram
21 - 30	587429	Veerampalem	Mandal Parishad: Kothapalle(0582)		
21 - 30	587430	G. Donthamuru	Nil	587493	Subbampeta
21 - 30	587431	Doddigunta	Less than 5	587483	Amaravalli
21 - 30	587432	Marripudi	Less than 5	587489	Kutukudumilli
21 - 30	587434	Nallamilli	Less than 5	587492	Uppada
31 - 40	587423	Pedarayavaram	5 - 10	587479	Nagulapalle
Mandal Parishad: Samalkota(0580)			5 - 10	587480	Ramanakkapeta
Less than 5	587444	Unduru	5 - 10	587491	Aminabada
5 - 10	587441	Pandravada	11 - 20	587478	P. Isukapalle
5 - 10	587443	P. Vemavaram	11 - 20	587481	Ponnada
5 - 10	587450	Boyanapudi	11 - 20	587487	Gorsa
11 - 20	587435	Pedabrahmadevam	21 - 30	587482	Mulapeta
11 - 20	587436	G. Medapadu	21 - 30	587485	Vakatippa
11 - 20	587442	Navara	21 - 30	587486	Kondevaram
11 - 20	587446	Panasapadu	21 - 30	587488	Komaragiri
11 - 20	587451	Madhavapatnam	21 - 30	587490	Kothapalle
21 - 30	587437	Vetlapalem	31 - 40	587484	Yendapalle
21 - 30	587440	Pavara	Mandal Parishad: Kakinada (Rural)(0583)		
31 - 40	587438	Jaggammagaripeta (R)	Less than 5	587497	Thammavaram
41 - 50	587439	Kapavaram	5 - 10	587500	Repuru
41 - 50	587449	Venkata Krishnarayapuram	11 - 20	587494	Thimmapuram

APPENDIX VIIA - VILLAGE DIRECTORY

LIST OF VILLAGES ACCORDING TO THE PROPORTION OF THE SCHEDULED CASTES
TO THE TOTAL POPULATION BY RANGES.

Range of Scheduled Castes population (Percentages)	Location code number	Name of village	Range of Scheduled Castes population (Percentages)	Location code number	Name of village
1	2	3	1	2	3
11 - 20	587495	Panduru	Mandal Parishad: Kadium(0587)		
11 - 20	587496	Nemam	11 - 20	587549	Vemagiri
11 - 20	587499	Kovvada	11 - 20	587550	Kadium
11 - 20	587501	Kovvuru	11 - 20	587551	Jegurupadu
41 - 50	587498	Penumarthi	11 - 20	587553	Veeravaram
Mandal Parishad: Pedapudi(0584)			11 - 20	587555	Dulla
Less than 5	587517	Puttakonda	21 - 30	587552	Damireddipalle
5 - 10	587518	Gandredu	21 - 30	587554	Muramanda
5 - 10	587525	Sahapuram	Mandal Parishad: Atreyapuram(0588)		
11 - 20	587509	G. Mamidada	5 - 10	587565	Lolla
11 - 20	587511	Pedapudi	5 - 10	587566	Vadapalle
11 - 20	587512	Domada	11 - 20	587561	Vasanthawada
11 - 20	587513	Atchutapuratrayam	11 - 20	587562	Utchili
11 - 20	587514	Karakuduru	11 - 20	587569	Ryali
11 - 20	587516	Kumarapriyam	11 - 20	587570	Merlapalem
11 - 20	587519	Rajupalem	21 - 30	587557	Rajavaram
11 - 20	587521	Vendra	21 - 30	587558	Valicheru
11 - 20	587523	Sampara	21 - 30	587563	Atreyapuram
11 - 20	587524	Kandregula	21 - 30	587564	Kattunga
21 - 30	587510	Peddada	21 - 30	587567	Narkedimilli
21 - 30	587522	Chintapalle	21 - 30	587568	Ankampalem
31 - 40	587515	Kaikavolu	31 - 40	587556	Peravaram
31 - 40	587520	Pyna	31 - 40	587560	Pulidindi
Mandal Parishad: Biccavolu(0585)			41 - 50	587559	Vaddiparru
11 - 20	587526	Rangapuram	Mandal Parishad: Mandapeta(0589)		
11 - 20	587530	Biccavolu	Nil	587574	Chinadevarapudi
11 - 20	587531	Balabhadrapuram	Less than 5	587573	Dwarapudi
11 - 20	587533	Komaripalem	11 - 20	587571	Kesavaram
11 - 20	587534	Tossipudi	11 - 20	587572	Vemulapalle@Seetayyapalem
11 - 20	587535	Pandalapaka	11 - 20	587576	Meruipadu
11 - 20	587536	Voolapalle	11 - 20	587577	Velagathodu
11 - 20	587537	Konkuduru	11 - 20	587579	Ippanapadu
11 - 20	587538	Arikarevula	11 - 20	587580	Tapeswaram
11 - 20	587539	Melluru	11 - 20	587581	Yeditha
21 - 30	587527	Illapalle	11 - 20	587582	Arthamuru
21 - 30	587532	Kapavaram	21 - 30	587578	Palathodu
76 and above	587528	Thummalapalle	21 - 30	587583	Maredubaka (Part)
Mandal Parishad: Anaparthi(0586)			31 - 40	587575	Z.Medapadu
5 - 10	587543	Mahendrawada	Mandal Parishad: Rayavaram(0590)		
5 - 10	587544	Polamuru	5 - 10	587593	Kurakallapalle
5 - 10	587545	Ramavaram	11 - 20	587585	Vedurupaka
5 - 10	587546	Kutukuluru	11 - 20	587587	Pasalapudi
11 - 20	587541	Anaparthi	11 - 20	587588	Someswaram
11 - 20	587542	Koppavaram	11 - 20	587590	Chelluru
11 - 20	587547	Pedaparthi	11 - 20	587591	Venturu
11 - 20	587548	Pulagurtha	21 - 30	587586	Nadurubada
21 - 30	587540	Duppalapudi	21 - 30	587589	Machavaram

APPENDIX VIIA - VILLAGE DIRECTORY

LIST OF VILLAGES ACCORDING TO THE PROPORTION OF THE SCHEDULED CASTES
TO THE TOTAL POPULATION BY RANGES.

Range of Scheduled Castes population (Percentages)	Location code number	Name of village	Range of Scheduled Castes population (Percentages)	Location code number	Name of village
1	2	3	1	2	3
21 - 30	587592	Kurmapuram	11 - 20	587642	Yerupalle
31 - 40	587584	Lolla	11 - 20	587646	Draksharama
Mandal Parishad: Karapa(0591)			11 - 20	587647	Venkatayapalem
5 - 10	587600	Karapa	11 - 20	587648	Vegayammapeta
5 - 10	587602	Gorripudi	11 - 20	587649	Thotapeta
11 - 20	587594	Aratlakatta	21 - 30	587635	Narasapurapupeta
11 - 20	587596	Nadakuduru	21 - 30	587637	Yanamadala
11 - 20	587597	Gurajanapalle	21 - 30	587639	Kapavaram
11 - 20	587598	Penuguduru	21 - 30	587640	Kandulapalem
11 - 20	587599	Koripalle	21 - 30	587643	Utrumilli
11 - 20	587603	Kongodu	21 - 30	587650	Hasanbada
11 - 20	587604	Vemulavada	21 - 30	587651	Unduru
11 - 20	587606	Kurada	31 - 40	587638	Tadipalle
11 - 20	587607	China Mamidada	31 - 40	587652	Bheemakrosupalem
11 - 20	587608	Velangi	51 - 75	587633	Chodavaram
21 - 30	587595	Z. Bhavaram	51 - 75	587634	Ambikapalle Agraharam
21 - 30	587605	Vakada	51 - 75	587636	Oduru
21 - 30	587611	Yandamuru	Mandal Parishad: Alamuru(0594)		
21 - 30	587612	Peddapurapadu	5 - 10	587655	Choppela
31 - 40	587609	Siripuram	5 - 10	587661	Kalavacherla
41 - 50	587601	Patharlagadda	5 - 10	587667	Sandhipudi
51 - 75	587610	G. Bhavaram	11 - 20	587654	Madiki
Mandal Parishad: Kajuluru(0592)			11 - 20	587656	Narsipudi
5 - 10	587624	Ithapudi	11 - 20	587659	Pinapalle
5 - 10	587628	Kuyyeru	11 - 20	587660	Pedapalle
11 - 20	587613	Jagannathagiri	11 - 20	587662	Penikeru
11 - 20	587614	Tarlampudi	11 - 20	587663	Navabpeta
11 - 20	587615	Mathukumilli	11 - 20	587664	Jonnada
11 - 20	587617	Aryavatam	11 - 20	587665	Alamuru
11 - 20	587622	Kajuluru	21 - 30	587653	Baduguvanilanka
11 - 20	587626	Penumalla	21 - 30	587657	Modukuru
11 - 20	587627	Andrangi	21 - 30	587666	Chintaluru
11 - 20	587630	Uppumilli	31 - 40	587658	Gummileru
11 - 20	587632	Pallipalem	Mandal Parishad: Ravulapalem(0595)		
21 - 30	587618	Gollapalem	5 - 10	587668	Ubalanka
21 - 30	587620	Manjeru	11 - 20	587669	Ravulapalem
21 - 30	587631	Kolanka	11 - 20	587670	Komaraju Lanka
31 - 40	587616	Bandanapudi	11 - 20	587671	Vedireswaram
31 - 40	587619	Selapaka	11 - 20	587674	Podagatlapalle
31 - 40	587621	Seela	11 - 20	587675	Gopalapuram
31 - 40	587623	Cheduvada	11 - 20	587676	Ithakota
31 - 40	587629	Dugguduru	11 - 20	587677	Devarapalle
51 - 75	587625	Tanumalla	21 - 30	587672	Lakshmiapolavaram
Mandal Parishad: Ramachandrapuram(0593)			31 - 40	587678	Mummidivarappadu
5 - 10	587641	Vella	Mandal Parishad: Kothapeta(0596)		
5 - 10	587644	Velampalem	11 - 20	587679	Mandapalle
5 - 10	587645	Jagannaikulapalem	11 - 20	587680	Kothapeta

APPENDIX VIIA - VILLAGE DIRECTORY

LIST OF VILLAGES ACCORDING TO THE PROPORTION OF THE SCHEDULED CASTES TO THE TOTAL POPULATION BY RANGES.

Range of Scheduled Castes population (Percentages)	Location code number	Name of village	Range of Scheduled Castes population (Percentages)	Location code number	Name of village
1	2	3	1	2	3
11 - 20	587681	Vadapalem	31 - 40	587725	Kota
21 - 30	587684	Avidi	41 - 50	587726	Bhatla Palika
21 - 30	587688	Modekurru	Mandal Parishad: Thallarevu(0599)		
31 - 40	587682	Palivela	5 - 10	587730	G. Vemavaram
31 - 40	587685	Billa Kurru	11 - 20	587731	Patavala
31 - 40	587686	Khandrika	11 - 20	587732	Koringa
31 - 40	587687	Vanapalle	11 - 20	587733	Polekurru
41 - 50	587683	Ganti	11 - 20	587734	Latchipalem
Mandal Parishad: Kapileswarapuram(0597)			21 - 30	587728	Chollangi
5 - 10	587696	Angara	21 - 30	587729	Chollangi Peta
11 - 20	587689	Nelaturu	21 - 30	587735	Uppangala
11 - 20	587694	Nalluru	21 - 30	587737	Injaram
11 - 20	587698	Teki	21 - 30	587738	Sunkarapalem
11 - 20	587700	Machara	21 - 30	587739	Neelapalle
11 - 20	587702	Kapileswarapuram	41 - 50	587740	P. Mallavaram
21 - 30	587690	Valluru	51 - 75	587736	Pillanka
21 - 30	587691	Nidasanametta	Mandal Parishad: I. Polavaram(0600)		
21 - 30	587695	Vedurumudi	11 - 20	587745	Guthinadeevi
21 - 30	587697	Padamati Khandrika	11 - 20	587749	Muramalla
21 - 30	587699	Vakatippa	11 - 20	587751	Thillakkuppa
21 - 30	587701	Korumilli	21 - 30	587746	G. Vemavaram
31 - 40	587693	Kaleru	21 - 30	587748	I. Polavaram
41 - 50	587692	Vadlamuru	21 - 30	587750	Kesanakurru
41 - 50	587703	Thatapudi	31 - 40	587741	Pasuvullanka
Mandal Parishad: Pamarru(0598)			31 - 40	587742	Komaragiri
Nil	587711	Vilasa Gangavaram	31 - 40	587744	Yedurulanka
Nil	587715	Gudigalla Bhaga	31 - 40	587747	T. Kothapalle
5 - 10	587721	Satyawada	41 - 50	587743	Patha Injaram
5 - 10	587723	Kotipalle	Mandal Parishad: Mummidivaram(0601)		
11 - 20	587705	Pamarru	11 - 20	587757	Kothalanka
11 - 20	587708	Kundururu	11 - 20	587761	Ch. Gunnepalle
11 - 20	587712	Addampalle	21 - 30	587753	Tanelanka
11 - 20	587713	Balantharam	21 - 30	587754	Komanapalle
11 - 20	587717	Kudupuru	21 - 30	587755	Annampalle
11 - 20	587718	Dangeru	21 - 30	587756	Gadilanka
11 - 20	587719	Gangavaram	21 - 30	587758	Mummidivaram
21 - 30	587706	Amjuru	21 - 30	587759	Krapa Chintalapudi
21 - 30	587709	Sivala	31 - 40	587760	Ananthavaram
21 - 30	587710	Yerraa Pothavaram	41 - 50	587762	Ainapuram
21 - 30	587714	Pekeru	76 and above	587752	Kamini
21 - 30	587716	Gudigalla Rallagunta	Mandal Parishad: Ainavilli(0602)		
21 - 30	587722	Koolla	11 - 20	587764	Veeravallipalem
21 - 30	587724	Sundarapalle	11 - 20	587771	Krapa
21 - 30	587727	Masakapalle	11 - 20	587773	K. Jagannadhapuram
31 - 40	587704	Yendagandi	21 - 30	587775	Sirasavalli Savaram
31 - 40	587707	Paningapalle	21 - 30	587777	Vilasa
31 - 40	587720	Thamarapalle	31 - 40	587763	Madupalle

APPENDIX VIIA - VILLAGE DIRECTORY

LIST OF VILLAGES ACCORDING TO THE PROPORTION OF THE SCHEDULED CASTES
TO THE TOTAL POPULATION BY RANGES.

Range of Scheduled Castes population (Percentages)	Location code number	Name of village	Range of Scheduled Castes population (Percentages)	Location code number	Name of village
1	2	3	1	2	3
31 - 40	587765	Chintana Lanka	21 - 30	587811	Pedapatnam
31 - 40	587766	Veluvalapalle	21 - 30	587812	Appanapalle
31 - 40	587768	Totharamudi	21 - 30	587814	Pasarlapudi
31 - 40	587774	Siripalle	21 - 30	587815	Mamidikuduru
31 - 40	587776	Nedunuru	21 - 30	587818	Mogalikuduru
31 - 40	587778	Magam	21 - 30	587823	Pasarlapudilanka
41 - 50	587767	Ainavilli	31 - 40	587817	Nagaram
41 - 50	587770	Kondukuduru	31 - 40	587819	Geddada
41 - 50	587772	Sanapalli Lanka	31 - 40	587822	Lutukurru
41 - 50	587779	Pothukurru	31 - 40	587824	Adurru
Mandal Parishad: P.Gannavaram(0603)			31 - 40	587825	Komarada
5 - 10	587782	Kundalapalle	31 - 40	587826	Magatapalle
11 - 20	587791	Katharlanka	41 - 50	587820	Edarada
11 - 20	587792	Karupallipadu	41 - 50	587821	Makanapalem
11 - 20	587794	Mondepu Lanka	Mandal Parishad: Razole(0606)		
21 - 30	587785	Lankalagannavaram	11 - 20	587837	Kunavaram
21 - 30	587788	Munganda	21 - 30	587828	Thatipaka
21 - 30	587789	Mungandapalem	21 - 30	587829	Podalada
21 - 30	587797	Yenugupalle	21 - 30	587831	Razole
31 - 40	587780	Ganti Pedapudi	21 - 30	587834	Palagummi
31 - 40	587784	Bellampudi	21 - 30	587838	Mulikipalle
31 - 40	587786	Patha Gannavaram	21 - 30	587840	Katrevupadu
31 - 40	587790	Munjavaram	31 - 40	587830	Sompalle
31 - 40	587795	Vadrevupalle	31 - 40	587832	Sivakodu
31 - 40	587796	Manepalle	31 - 40	587833	B. Savaram
41 - 50	587781	Udumudi	31 - 40	587836	Chintalapalle
41 - 50	587783	Narendrapuram	31 - 40	587839	Ponnamanda
41 - 50	587793	Vainateya Kothapalle	51 - 75	587835	Kadali
51 - 75	587787	Pothavaram	Mandal Parishad: Malikipuram(0607)		
Mandal Parishad: Ambajipeta(0604)			11 - 20	587845	Visweswarayapuram
21 - 30	587800	Vakkalanka	11 - 20	587846	Malikipuram
21 - 30	587801	Pasupalle	11 - 20	587847	Kattiwanda
21 - 30	587802	Mukkamala	21 - 30	587841	Ramarajulanka
21 - 30	587805	Gangalakurru	21 - 30	587843	Mattaparru
21 - 30	587808	Machavaram	21 - 30	587844	Lakkavaram
21 - 30	587810	Thondavaram	21 - 30	587848	Irusumanda
31 - 40	587798	Chiratapudi	21 - 30	587849	Gudapalle
31 - 40	587799	Pulletikurru	21 - 30	587850	Kesanapalle
31 - 40	587804	Mosalipalle	31 - 40	587842	Gudimellanka
31 - 40	587806	K. Pedapudi	41 - 50	587851	Sankaraguptham
31 - 40	587809	Nandampudi	Mandal Parishad: Sakhinetipalle(0608)		
41 - 50	587803	Irusumanda	11 - 20	587856	Mori
41 - 50	587807	Isukapudi	21 - 30	587852	Rameswaram
Mandal Parishad: Mamidikuduru(0605)			21 - 30	587857	Gudimula Kandrika
11 - 20	587813	Botlakurru Doddavaram	21 - 30	587858	Antarvedi
11 - 20	587816	Pedapatnam	21 - 30	587859	Kesavadasupalem
11 - 20	587827	Gogannamattam	31 - 40	587853	Sakhinetipalle

APPENDIX VIIA - VILLAGE DIRECTORY

LIST OF VILLAGES ACCORDING TO THE PROPORTION OF THE SCHEDULED CASTES
TO THE TOTAL POPULATION BY RANGES.

Range of Scheduled Castes population (Percentages)	Location code number	Name of village	Range of Scheduled Castes population (Percentages)	Location code number	Name of village
1	2	3	1	2	3
31 - 40	587854	Appanaramuni Lanka	51 - 75	587887	Thandavapalle
31 - 40	587855	Antarvedipalem	51 - 75	587888	Vanne Chintalapudi
Mandal Parishad: Allavaram(0609)			Mandal Parishad: Uppalaguptam(0611)		
11 - 20	587871	Bendamurulanka	21 - 30	587891	Vilasavilli
11 - 20	587873	Samanthakuru	21 - 30	587893	Nangavaram
21 - 30	587860	Bodasakurru	21 - 30	587894	Sannavalli
21 - 30	587869	Thurupulanka	31 - 40	587892	Bheemanapalle
21 - 30	587872	Komaragiripatnam	31 - 40	587895	Chinagedavalli
31 - 40	587861	Allavaram	31 - 40	587896	Pedagadavilli
31 - 40	587868	Godi	31 - 40	587897	Munipalle
31 - 40	587870	Mogallamuru	31 - 40	587898	Gollavilli
41 - 50	587862	Gudala	31 - 40	587900	Nimmakayala Kothapalle
41 - 50	587864	Yentrikona	31 - 40	587904	Surasaniyanam
41 - 50	587865	Devaguptam	41 - 50	587903	T. Challapalle
41 - 50	587867	Godilanka	51 - 75	587899	Uppalaguptam
51 - 75	587863	Tadikona	51 - 75	587901	Kunavaram
51 - 75	587866	Rellugadda	51 - 75	587902	Gopavaram
Mandal Parishad: Amalapuram(0610)			Mandal Parishad: Katrenikona(0612)		
11 - 20	587881	Edarapalle	Nil	587917	Chirrayanam
21 - 30	587875	Nadipudi	Less than 5	587918	Brahmasamedyam
21 - 30	587876	Nallamilli	11 - 20	587915	Kandikuppa
21 - 30	587880	Janupalle	21 - 30	587912	Nadavapalle
21 - 30	587882	Indupalle	31 - 40	587908	Bantumilli
21 - 30	587885	Peruru	31 - 40	587910	Katrenikona
31 - 40	587877	A. Vemavaram	31 - 40	587911	Kundaleswaram
31 - 40	587879	Amalapuram (R)	41 - 50	587905	Cheyzeru
31 - 40	587883	Gunnapalle Agraharam	41 - 50	587906	Lakshmiwada
41 - 50	587874	Palagummi	41 - 50	587907	Penuwalla
41 - 50	587878	Bhatnavilli	41 - 50	587909	Uppudi
41 - 50	587884	Sakuru	41 - 50	587916	Geddanapalle
41 - 50	587886	Immidivarappadu	51 - 75	587913	Dontikurru
41 - 50	587889	Samanasa	51 - 75	587914	Pallamkurru

APPENDIX VII B - VILLAGE DIRECTORY

LIST OF VILLAGES ACCORDING TO THE PROPORTION OF THE SCHEDULED TRIBES
TO THE TOTAL POPULATION BY RANGES.

Range of Scheduled Tribes population (Percentages)	Location code number	Name of village	Range of Scheduled Tribes population (Percentages)	Location code number	Name of village
1	2	3	1	2	3
Mandal Parishad : Maredumilli(0555)			76 and above	586575	Kundada
51 - 75	586572	Maredumilli	76 and above	586576	Munjamamidi
76 and above	586528	Chatlavada	76 and above	586577	Thurumamidi
76 and above	586529	Potlavada	76 and above	586578	Kadumuru
76 and above	586530	Katchalavada	76 and above	586579	Thurruru
76 and above	586531	Egavalasa	76 and above	586580	Ramannavalasa
76 and above	586532	Peddamarri	76 and above	586581	Pedamallupadu
76 and above	586533	Gudisa	76 and above	586582	Sunnampadu
76 and above	586534	Pamulamamidi	76 and above	586583	Devarapalle
76 and above	586535	Busigandi	76 and above	586584	Nurupudi
76 and above	586536	Banda	76 and above	586585	Denduluru
76 and above	586537	Gumpenagandi	76 and above	586586	Goramamidi
76 and above	586538	Gundrathi	76 and above	586587	Doramamidi
76 and above	586539	Pullangi	76 and above	586588	Mallavaram
76 and above	586540	Siripanlova	76 and above	586589	Maddiveedu
76 and above	586541	Chakkavada	76 and above	586590	Thadepalle
76 and above	586542	Munthamamidi	76 and above	586591	D. Velamalakota
76 and above	586543	Chavidikota	76 and above	586592	Vyadapudi
76 and above	586544	Bodlanka	76 and above	586593	Daravada
76 and above	586545	Addarivalasa	76 and above	586594	Pedduru
76 and above	586546	Pusiwada	76 and above	586595	Dorachintalapalem
76 and above	586547	Muchilivada	76 and above	586596	Sripuram
76 and above	586548	Akumamidikota	76 and above	586597	Narsapuram
76 and above	586549	Vakkuluru	76 and above	586598	Puttagondilanka
76 and above	586550	Elivada	Mandal Parishad : Devipatnam(0556)		
76 and above	586551	Nukaletivada	11 - 20	586628	Thoyyeru
76 and above	586552	Boduluru	11 - 20	586629	Devipatnam
76 and above	586553	Gondivada	11 - 20	586640	Indukurupeta
76 and above	586554	Nellore	21 - 30	586635	Pudipalle
76 and above	586555	Ijjaluru	21 - 30	586644	Peda Bheempalle
76 and above	586556	Madduluru	31 - 40	586631	A. Veeravaram
76 and above	586557	Valamuru	31 - 40	586632	China Ramanayyapeta
76 and above	586558	Vuthaluru	31 - 40	586636	Anguluru
76 and above	586559	Kondavada	51 - 75	586633	Dandangi
76 and above	586560	Pamuleru	51 - 75	586638	Devaram
76 and above	586562	Kutravada	51 - 75	586639	Sarabhavaram
76 and above	586563	Kakuru	51 - 75	586641	Ravilanka
76 and above	586565	Bhimavaram	51 - 75	586643	Indukuru
76 and above	586566	Ivampalle	76 and above	586599	Kondamodalu
76 and above	586567	Pandirimamidikota	76 and above	586600	Chintalagudem
76 and above	586568	Kuduru	76 and above	586601	Mamidivalasa
76 and above	586569	Vetukuru	76 and above	586602	Thummuru
76 and above	586570	Pujaripakalu	76 and above	586603	Gonduru
76 and above	586571	Madduluru	76 and above	586604	Katchuluru
76 and above	586573	Musuru	76 and above	586606	Peddanthulu
76 and above	586574	Gujjumamidivalasa	76 and above	586607	Gangavaram

APPENDIX VII B - VILLAGE DIRECTORY

LIST OF VILLAGES ACCORDING TO THE PROPORTION OF THE SCHEDULED TRIBES
TO THE TOTAL POPULATION BY RANGES.

Range of Scheduled Tribes population (Percentages)	Location code number	Name of village	Range of Scheduled Tribes population (Percentages)	Location code number	Name of village
1	2	3	1	2	3
76 and above	586608	Mulagalagudem	76 and above	586671	Boddagondi
76 and above	586609	Kothagudem	76 and above	586672	Rakota
76 and above	586610	Thatiwada	76 and above	586674	D. Mamidivada
76 and above	586611	Pedduru	76 and above	586676	Vejuvada
76 and above	586612	Pamugandi	76 and above	586677	Panasalova
76 and above	586613	Paluru	76 and above	586678	Goppulathotamamidi
76 and above	586614	Donalanka	76 and above	586679	Chaparai
76 and above	586615	Maddirathigudem	76 and above	586680	Gondikota
76 and above	586616	Choppakonda	76 and above	586681	Allurigedda
76 and above	586617	Yerrametla	76 and above	586682	Kothakota
76 and above	586618	Manturu	76 and above	586683	Gurtedu
76 and above	586619	Kudakarayi	76 and above	586684	Veerampalem
76 and above	586620	Damanapalle	76 and above	586685	Chilakaveedhilanka
76 and above	586621	Velagapalle	76 and above	586686	G.Vattigedda
76 and above	586622	Rayavaram	76 and above	586687	Edlakonda
76 and above	586623	V. Ramannapalem	76 and above	586688	Kadarikota
76 and above	586624	Lakshmiapuram	76 and above	586689	Daragedda
76 and above	586625	Gumpanapalle	76 and above	586690	Lingavaram
76 and above	586627	Lingavaram	76 and above	586691	Babbilova
76 and above	586630	Ganugulagondi	76 and above	586692	Poolova
76 and above	586634	Pothavaram	76 and above	586693	Vootlabanda
76 and above	586637	Nelakota	76 and above	586694	Jalagalova
76 and above	586642	Lothupalem	76 and above	586695	Jajivalasa
Mandal Parishad : Y. Ramavaram(0557)			76 and above	586696	Kanivada
51 - 75	586645	Donkarai	76 and above	586697	Polamanugondi
51 - 75	586646	Boddumamidi	76 and above	586698	Koramatigondi
51 - 75	586730	Y. Ramavaram	76 and above	586699	Buradavalasa
76 and above	586647	Villarti	76 and above	586701	Irlavada
76 and above	586648	Mangampadu	76 and above	586702	Busikota
76 and above	586649	Marriguda	76 and above	586703	Dumpavalasa
76 and above	586650	Bachaluru	76 and above	586704	Perikivalasa
76 and above	586651	Thangedukota	76 and above	586706	Puttagandi
76 and above	586652	Singanakota	76 and above	586708	Kunkumamidi
76 and above	586654	Tulusuru	76 and above	586709	Ratsavalasa
76 and above	586655	Antilova	76 and above	586710	Ravvagadda
76 and above	586656	Nagalova	76 and above	586711	Dorawada
76 and above	586657	Kallepugonda	76 and above	586712	Daralova
76 and above	586659	Koppulakota	76 and above	586713	Nulakamamidi
76 and above	586660	Ganganuru	76 and above	586714	Gannavaram
76 and above	586661	Chanaganuru	76 and above	586715	Goramanda
76 and above	586662	Pulimetalala	76 and above	586716	Sesharai
76 and above	586663	Pathakota	76 and above	586717	Komaravaram
76 and above	586664	Kothapakalu	76 and above	586718	Yarlagadda
76 and above	586665	Karnikota	76 and above	586719	Jajigedda
76 and above	586666	Revadikota	76 and above	586720	Singavaram
76 and above	586669	Dubela	76 and above	586721	Nellikota

APPENDIX VII B - VILLAGE DIRECTORY

LIST OF VILLAGES ACCORDING TO THE PROPORTION OF THE SCHEDULED TRIBES
TO THE TOTAL POPULATION BY RANGES.

Range of Scheduled Tribes population (Percentages)	Location code number	Name of village	Range of Scheduled Tribes population (Percentages)	Location code number	Name of village
1	2	3	1	2	3
76 and above	586722	Buradakota	76 and above	586770	Nuvvugantipalem
76 and above	586723	Jangalathota	76 and above	586771	Yerramreddipalem
76 and above	586724	Dadalikavada	76 and above	586772	Mulasalapalem
76 and above	586725	Ramulakonda	76 and above	586773	Gandempalle
76 and above	586726	Kappalabanda	76 and above	586774	Boddapalle
76 and above	586727	Nakkarathipalem	76 and above	586775	Simhadripalem
76 and above	586728	Chamagedda	76 and above	586776	K. Yerragonda
76 and above	586729	Chinthakarrapalem	76 and above	586778	Nakkalapadu
76 and above	586731	Paidiputta	76 and above	586779	Chinavulempadu
76 and above	586732	Pasaruginne	76 and above	586780	Regadipalem
76 and above	586733	P. Yerragonda	76 and above	586781	Tumikelapadu
76 and above	586734	Vattigedda	Mandal Parishad : Addateegala(0558)		
76 and above	586735	Bandigedda	Less than 5	586876	Kimmuru
76 and above	586736	Rachapalem	5 - 10	586875	Gontuvanipalem
76 and above	586737	Dabbamamidi	31 - 40	586854	Papampeta
76 and above	586738	Kanatalabanda	31 - 40	586859	Konalova
76 and above	586739	Buruguwada	31 - 40	586860	Veerabhadrapuram
76 and above	586740	Muvvalavada	31 - 40	586867	Yellavaram
76 and above	586741	Panasalapalem	31 - 40	586871	Thimmapuram
76 and above	586742	Kokitagondi	31 - 40	586874	D. Krishnavaram
76 and above	586743	Vanamamidigondi	41 - 50	586849	Kinaparti
76 and above	586744	Pulusumamidi	41 - 50	586850	Gavarayyapeta
76 and above	586745	Buruguwada	51 - 75	586806	D. Kothuru
76 and above	586746	Munagalapudi	51 - 75	586807	D. Ramavaram
76 and above	586747	Thadikota	51 - 75	586808	Rayapalle
76 and above	586748	Donarai	51 - 75	586826	Duppalapalem
76 and above	586749	Bheemudugadda	51 - 75	586835	Mallavaram Mamillu
76 and above	586750	Chinthalapudi	51 - 75	586842	Addateegala
76 and above	586751	Boddagunta	51 - 75	586852	Bodlanka
76 and above	586752	Chinta Koyya	51 - 75	586855	Chinna Addateegala
76 and above	586753	Vedullapalle	51 - 75	586857	Gondolu
76 and above	586754	Sirimetla	51 - 75	586869	Matlapadu
76 and above	586755	Annampalem	51 - 75	586872	Uppalapadu
76 and above	586756	Gummarapalem	51 - 75	586879	Kothurupadu
76 and above	586757	Totakurapalem	76 and above	586782	Chikkapugedda
76 and above	586759	Chavitidibbalu	76 and above	586783	Seetharam
76 and above	586760	Putikunta	76 and above	586784	Rollagedda
76 and above	586761	Devaramadugula	76 and above	586785	Bandamamillu
76 and above	586762	Godugurayi	76 and above	586786	Dabbapalem
76 and above	586763	Dalipadu	76 and above	586787	Chakirevula
76 and above	586764	Ammapeta	76 and above	586788	Makaram
76 and above	586765	Pedavulempadu	76 and above	586789	Veeravaram
76 and above	586766	Chendurthi	76 and above	586791	Dakodu
76 and above	586767	Kota	76 and above	586793	Mulakayala Bhimavaram
76 and above	586768	Bullojupalem	76 and above	586795	Chodavaram
76 and above	586769	Puttapalle	76 and above	586796	Peddavadisakarra

APPENDIX VII B - VILLAGE DIRECTORY

LIST OF VILLAGES ACCORDING TO THE PROPORTION OF THE SCHEDULED TRIBES
TO THE TOTAL POPULATION BY RANGES.

Range of Scheduled Tribes population (Percentages)	Location code number	Name of village	Range of Scheduled Tribes population (Percentages)	Location code number	Name of village
1	2	3	1	2	3
76 and above	586797	Penikelapadu	76 and above	586858	Atchiyyapeta
76 and above	586798	Vangalamadugu	76 and above	586861	Rajanagaram
76 and above	586799	Chinnampadu	76 and above	586862	Sarampeta
76 and above	586800	Chinavadisakarra	76 and above	586864	Kottampalem
76 and above	586801	Ducherthi	76 and above	586866	Badadam
76 and above	586802	Tirumalawada	76 and above	586870	Kothurupadu
76 and above	586803	Jajipalem	76 and above	586873	Gadichinnampalem
76 and above	586804	Uligogula	76 and above	586877	Doddivaka
76 and above	586809	Vedullakonda	76 and above	586878	Sarampetapadu
76 and above	586811	Vutlapalem	76 and above	586880	Puligogulapadu
76 and above	586812	D. Ammapeta	Mandal Parishad : Rajavommangi(0559)		
76 and above	586813	Kalimamidi	11 - 20	586899	Labbarthi
76 and above	586814	Yellapuram	21 - 30	586905	Dusaripamu
76 and above	586815	Somannapalem	21 - 30	586906	Rajavommangi
76 and above	586816	Anukulapalem	21 - 30	586915	Thantikonda
76 and above	586817	Ravulapalem	21 - 30	586922	Velagalapalem
76 and above	586818	Ravigudem	31 - 40	586898	Surampalem
76 and above	586819	Settipalle	31 - 40	586916	Yerrampadu
76 and above	586820	Chaparapalem	41 - 50	586923	Jaddangi
76 and above	586821	Jalluru	41 - 50	586924	Aminabada
76 and above	586822	Thungamadugula	41 - 50	586933	Chervukommupalem
76 and above	586824	Mamidipalem	51 - 75	586886	Sarabhavaram
76 and above	586825	Nukarai	51 - 75	586890	Kindra
76 and above	586827	Tiyyamamidi	51 - 75	586891	Lagarayi
76 and above	586828	Dhanayampalem	51 - 75	586894	Badadanampalle
76 and above	586829	Pedamunakanagedda	51 - 75	586913	Subbampadu
76 and above	586830	Panasaloddi	51 - 75	586917	Singampalle
76 and above	586831	Darsinuthula @ Regulapadu	51 - 75	586935	Bornagudem
76 and above	586832	Doramamidi	76 and above	586881	Kirrabu
76 and above	586833	Bhimavaram	76 and above	586882	Tallapalem
76 and above	586834	Nimmalapalem	76 and above	586883	Bodlagondi
76 and above	586836	Paidiputtapadu	76 and above	586884	Boyapadu
76 and above	586837	Chinamunakanagedda	76 and above	586885	Vanakarayi
76 and above	586838	Mitlapalem	76 and above	586887	Appannapalem
76 and above	586839	Panukuratipalem	76 and above	586888	Damanapalem
76 and above	586840	Bandakonda	76 and above	586892	Kondapalle
76 and above	586841	Anigeru	76 and above	586893	Dakarayi
76 and above	586843	Kovelapalem	76 and above	586895	Chinarellangipadu
76 and above	586844	Languparti	76 and above	586896	Ammirekala
76 and above	586845	Dokkapalem	76 and above	586897	Kimiligedda
76 and above	586846	Latchireddipalem	76 and above	586900	Munjarappadu
76 and above	586847	Vetamamidi	76 and above	586901	Ananthagiri
76 and above	586848	Bhimudupakalu	76 and above	586902	Gaduvakurthi
76 and above	586851	Kottampalem	76 and above	586903	Dongala Mallavaram
76 and above	586853	Venkatanagaram	76 and above	586904	Nellimetla
76 and above	586856	D. Pinjarikonda	76 and above	586907	Pakavelthi

APPENDIX VII B - VILLAGE DIRECTORY

LIST OF VILLAGES ACCORDING TO THE PROPORTION OF THE SCHEDULED TRIBES
TO THE TOTAL POPULATION BY RANGES.

Range of Scheduled Tribes population (Percentages)	Location code number	Name of village	Range of Scheduled Tribes population (Percentages)	Location code number	Name of village
1	2	3	1	2	3
76 and above	586908	Kesavaram	Nil	586969	Maruvada
76 and above	586909	Pudedu	Nil	586977	Chamavaram
76 and above	586910	Lododdi	Nil	586978	Valluru
76 and above	586911	Voyvedu	Nil	586979	Kavalapadu
76 and above	586912	Murlavanipalem	Less than 5	586960	D. Polavaram
76 and above	586914	Ginjerthi	Less than 5	586963	Rapaka
76 and above	586918	Gobbilamadugu	Less than 5	586967	Kolimeru
76 and above	586919	Bonangipalem	Less than 5	586970	Rekhavanipalem
76 and above	586920	Donelapalem	Less than 5	586971	Talluru
76 and above	586921	Revatipalem	Less than 5	586972	Kothuru
76 and above	586925	Komarapuram	Less than 5	586973	Tetagunta
76 and above	586926	Vokurthi	Less than 5	586974	S. Annavaram (R)
76 and above	586927	Vogipalem	Less than 5	586975	Chepuru
76 and above	586928	Vatangi	Less than 5	586976	Hamsavaram
76 and above	586929	Pedarellangipadu	5 - 10	586959	N. Suravaram
76 and above	586930	Pedagarrangi	5 - 10	586968	Nandivampu
76 and above	586931	Chikilinta	Mandal Parishad : Rowthulapudi(0562)		
76 and above	586932	Karudevipalem	Nil	586992	Gangavaram
76 and above	586934	Marripalem	Nil	586994	R. Venkatapuram
76 and above	586936	Urlakulapadu	Nil	586995	Diguva Sivada
76 and above	586937	G. Sarabhavaram	Nil	587004	Uppampalem
76 and above	586938	Kondalingamparthi	Nil	587006	Balarampuram
76 and above	586939	Kothapalle	Nil	587009	Bapabhupalapatnam
76 and above	586940	Vanchangi	Nil	587015	Gidajam
76 and above	586941	Balijapadu	Nil	587017	Dhara Jagannadhapuram
76 and above	586942	Maredubaka	Nil	587018	Billavaka
Mandal Parishad : Kotananduru(0560)			Nil	587020	Parupaka
Nil	586944	Lakshmidvipeta	Nil	587021	Pallapu Chamavaram
Nil	586949	Surapurajupeta	Nil	587023	Srungavaram
Nil	586950	Billananduru	Less than 5	586998	Rajavaram
Nil	586951	Indugapalle	Less than 5	587000	Mulagapudi
Nil	586953	Boddavaram	Less than 5	587002	Tirupattammappeta
Nil	586956	Koppaka Agraharam	Less than 5	587005	Gummaregula
Less than 5	586943	K. E. Chinnayyapalem	Less than 5	587007	A. Mallavaram
Less than 5	586945	Allipudi	Less than 5	587014	Rowthulapudi
Less than 5	586946	Kotananduru	Less than 5	587016	Srungadhara Agraharam
Less than 5	586947	Kakarapalle	Less than 5	587019	Koduru
Less than 5	586948	Bhimavarapukota	Less than 5	587022	Meraka Chamavaram
Less than 5	586952	Thatipaka Jagan Nadha Nagaram	5 - 10	587011	Namagiri Narendrapatnam
Less than 5	586954	Kamatam Mallavaram	11 - 20	587010	Lathireddipalem
5 - 10	586957	Kottam	21 - 30	587003	Santha Pydipala
Mandal Parishad : Tuni(0561)			51 - 75	586991	Ramakrishnapuram
Nil	586961	Dondavaka	76 and above	586980	Dabbadi
Nil	586962	K.O. Mallavaram	76 and above	586981	Sarlanka
Nil	586965	Ch. Agraharam	76 and above	586982	Satyavaram
Nil	586966	Atikivaripalem	76 and above	586983	Raghavapatnam

APPENDIX VII B - VILLAGE DIRECTORY

LIST OF VILLAGES ACCORDING TO THE PROPORTION OF THE SCHEDULED TRIBES
TO THE TOTAL POPULATION BY RANGES.

Range of Scheduled Tribes population (Percentages)	Location code number	Name of village	Range of Scheduled Tribes population (Percentages)	Location code number	Name of village
1	2	3	1	2	3
76 and above	586984	Ginnelaram	Less than 5	587067	Peddnapalle
76 and above	586985	Pedduru	Less than 5	587068	Siripuram
76 and above	586986	D. Pydipala	5 - 10	587057	J. Annavaram
76 and above	586987	Jaldam	5 - 10	587060	East Lakshmipuram
76 and above	586988	Challeru	21 - 30	587059	Ramanayyapeta
76 and above	586990	Diguvadarapalle	31 - 40	587056	Marriveedu
76 and above	586997	Venkatanagaram	Mandal Parishad : Gangavaram(0565)		
76 and above	586999	Kothuru	Nil	587120	Kotharamavaram
76 and above	587001	Chakirevulapalem	Less than 5	587124	Molleru
Mandal Parishad : Sankhavaram(0563)			21 - 30	587105	Nellipudi
Nil	587040	Vadrevu Venkatapuram	21 - 30	587126	Ramuldevapuram
Nil	587044	Atchampeta	31 - 40	587104	Pidathamamidi
Nil	587052	Nellipudi	31 - 40	587113	Jiyyampalem
Less than 5	587036	Gowrampeta	51 - 75	587081	Zaderu
Less than 5	587039	Gondhi Kothapalle	51 - 75	587108	Kamavarappadu
Less than 5	587042	Sankhavaram	51 - 75	587112	Jaggampalem
Less than 5	587047	Jaggampeta	76 and above	587069	Neelavaram
Less than 5	587048	Konthangi	76 and above	587070	Lakshmipuram
Less than 5	587049	Vazrakutam	76 and above	587072	Nuvvumamidi
Less than 5	587051	Kathipudi	76 and above	587073	Mohanapuram
Less than 5	587053	Seethayampeta	76 and above	587074	Pandraprolu
Less than 5	587054	Annavaram	76 and above	587075	Barrimamidi
11 - 20	587041	Mandapam	76 and above	587076	Karakapadu
51 - 75	587025	Pedamallapuram	76 and above	587077	Pothandorapalem
51 - 75	587037	Jagannadhapuram	76 and above	587078	Yellapuram
51 - 75	587038	Masampalle	76 and above	587079	Marripalem
76 and above	587024	Srungadhara	76 and above	587080	Yendapalle
76 and above	587026	Velangi	76 and above	587082	Kuramgondi
76 and above	587027	Ammirekhala	76 and above	587083	Yetipalle
76 and above	587028	Ondregula	76 and above	587084	Peda Addapalle
76 and above	587029	Avethi	76 and above	587085	E. Ramavaram
76 and above	587030	Anumarthi	76 and above	587086	Komaravaram
76 and above	587031	Polavaram	76 and above	587087	China Addapalle
76 and above	587032	Dhara Mallapuram	76 and above	587088	Sarabhavaram
76 and above	587033	Ankampalem	76 and above	587089	Cheedipalem
76 and above	587034	Yarakapuram	76 and above	587090	Pandrapottipalem
76 and above	587035	Siddivaripalem	76 and above	587091	Kusumarai
76 and above	587045	Rajaram	76 and above	587092	Rajampalem
76 and above	587046	Gondhi	76 and above	587093	Gangavaram
Mandal Parishad : Yeleswaram(0564)			76 and above	587094	Lakkonda
Nil	587064	Peravaram	76 and above	587095	Goragommi
Less than 5	587061	Lingamparthi	76 and above	587096	Vuyyalamadugu
Less than 5	587062	Yeleswaram	76 and above	587097	Padagarlapadu
Less than 5	587063	Tirumali	76 and above	587098	Doramamidi
Less than 5	587065	Bhadravaram	76 and above	587099	Amudalabanda
Less than 5	587066	Yerravaram	76 and above	587100	Yerrampalem

APPENDIX VII B - VILLAGE DIRECTORY

LIST OF VILLAGES ACCORDING TO THE PROPORTION OF THE SCHEDULED TRIBES
TO THE TOTAL POPULATION BY RANGES.

Range of Scheduled Tribes population (Percentages)	Location code number	Name of village	Range of Scheduled Tribes population (Percentages)	Location code number	Name of village
1	2	3	1	2	3
76 and above	587101	Kothada	76 and above	587157	Suvarlavada
76 and above	587102	Chinagarlapadu	76 and above	587158	Vattichelakaku
76 and above	587103	Vemulova	76 and above	587159	Dabbavalasa
76 and above	587106	Surampalem	76 and above	587160	Sokulagudem
76 and above	587107	Donelapalle	76 and above	587161	Gandhinagaram
76 and above	587109	Kondalampalem	76 and above	587163	Rampa
76 and above	587111	Ojubanda	76 and above	587164	Marrivada
76 and above	587114	Rajavaram	76 and above	587165	Bhemavaram
76 and above	587116	Rajupetaloddi	76 and above	587166	Chupparipalem
76 and above	587117	Yamanapalle	76 and above	587167	Nallagonda
76 and above	587118	Patharamavaram	76 and above	587168	Korumilli
76 and above	587119	Bayyanapalle	76 and above	587169	Bandapalle
76 and above	587122	Ummetha	76 and above	587170	Kunjamveedhi
76 and above	587123	Loddipalem	76 and above	587172	Pandirimamidi
76 and above	587125	B.Sivaramapatnam	76 and above	587173	Gogumilli
Mandal Parishad : Rampachodavaram(0566)			76 and above	587174	T.Burugubanda
51 - 75	587171	Sirigindalapadu	76 and above	587175	Jagametlapalem
51 - 75	587191	Musurumilli	76 and above	587176	B. Velamalakota
76 and above	587129	Kintukuru	76 and above	587177	Usirikajonalu
76 and above	587130	Eethapalle	76 and above	587178	Daramadugula
76 and above	587131	Koyyalagudem	76 and above	587179	Penikalapadu
76 and above	587132	Lankapakalu	76 and above	587180	Thativada
76 and above	587133	Veerlamamidi	76 and above	587181	Bornagudem
76 and above	587134	Kakavada	76 and above	587182	Ginnepalle
76 and above	587135	Pedageddada	76 and above	587183	Irlapalle
76 and above	587136	Cheruvupalem	76 and above	587184	I. Polavaram
76 and above	587137	Dokulapadu	76 and above	587185	Beerampalle
76 and above	587138	Chilakamamidi	76 and above	587186	Utlā
76 and above	587139	Busigudem	76 and above	587187	Seethapalle
76 and above	587140	Madicherla	76 and above	587188	Jagarampalle
76 and above	587141	Immidivaram	76 and above	587190	Peda Barangi
76 and above	587142	Gunjugudem	76 and above	587193	Tamarapalle
76 and above	587143	Isukapatla	76 and above	587194	Gopavaram
76 and above	587144	Vadapalle	76 and above	587195	Gotlagudem
76 and above	587145	Nimmalapalem	76 and above	587196	Dirisinapalle
76 and above	587146	Cheruvuru	76 and above	587197	Neenepalle
76 and above	587147	Bolagonda	76 and above	587198	M. Burugubanda
76 and above	587148	Peddakonda	76 and above	587199	Kannavaram
76 and above	587149	Kothapakalu	76 and above	587200	Narasapuram
76 and above	587150	Peddapadu	76 and above	587201	Devarathigudem
76 and above	587151	Chinageddada	76 and above	587202	Foulkspeta
76 and above	587152	Daragudem	76 and above	587203	K.Yerrampalem
76 and above	587153	Chelakaveedhi	76 and above	587204	B.Ramannapalem
76 and above	587154	Vemulakonda	Mandal Parishad : Seethanagaram(0567)		
76 and above	587155	Tirugatirallu	Nil	587216	Munikudali
76 and above	587156	Akuru	Nil	587218	Jalimudi

APPENDIX VII B - VILLAGE DIRECTORY

LIST OF VILLAGES ACCORDING TO THE PROPORTION OF THE SCHEDULED TRIBES
TO THE TOTAL POPULATION BY RANGES.

Range of Scheduled Tribes population (Percentages)	Location code number	Name of village	Range of Scheduled Tribes population (Percentages)	Location code number	Name of village
1	2	3	1	2	3
Nil	587220	Mulakallanka	Less than 5	587254	Seethanagaram
Less than 5	587206	Purushothapatnam	Less than 5	587255	Katravulapalle
Less than 5	587207	Vangalapudi	Less than 5	587256	Ramavaram
Less than 5	587208	Singavaram	21 - 30	587244	Govindapuram
Less than 5	587209	Seethanagaram	Mandal Parishad : Kirlampudi(0570)		
Less than 5	587210	Chinakondepudi	Nil	587259	Sungarayunipalem
Less than 5	587211	Nagampalle	Nil	587264	Bhupalapatnam
Less than 5	587213	Raghudevapuram	Less than 5	587257	Somavaram
Less than 5	587214	Muggaulla	Less than 5	587258	Krishnavaram
Less than 5	587215	Kunavaram	Less than 5	587260	Geddanapalle
Less than 5	587217	Katavaram	Less than 5	587261	Velanka
Less than 5	587219	Bobbillanka	Less than 5	587262	Jagapathinagaram
Less than 5	587221	Mirthipadu	Less than 5	587263	Chillangi
Less than 5	587222	Hundeswarapuram	Less than 5	587265	S. Thimmapuram
21 - 30	587212	Nallagonda	Less than 5	587266	Burugupudi
Mandal Parishad : Gokavaram(0568)			Less than 5	587267	Goneda
Less than 5	587224	Kothapalle	Less than 5	587268	Thamarada
Less than 5	587226	Thantikonda	Less than 5	587269	Veeravaram
Less than 5	587227	Gadelapalem	Less than 5	587270	Rajupalem
Less than 5	587228	Atchutapuram	Less than 5	587271	Ramakrishnapuram
Less than 5	587229	Gummalladuddi	Less than 5	587272	Kirlampudi
Less than 5	587230	Rampa Yerrampalem	Less than 5	587273	Mukkollu
Less than 5	587234	Mallavaram	Mandal Parishad : Prathipadu(0571)		
Less than 5	587236	Bhupatipalem	Nil	587284	Yerakampalem
5 - 10	587225	Gokavaram	Nil	587287	Kothuru
5 - 10	587233	Sivaramapatnam	Nil	587303	U. Jagannadhapuram
5 - 10	587237	Tirumalayapalem	Nil	587305	Vakapalle
11 - 20	587232	Sudikonda	Nil	587306	P. Jagannadhapuram
21 - 30	587223	Krishnunipalem	Nil	587311	Pothuluru
31 - 40	587231	Takurupalem	Less than 5	587291	Vemulapalem
Mandal Parishad : Jaggampeta(0569)			Less than 5	587295	Uttarakanchi
Nil	587240	Iripaka	Less than 5	587296	Peda Sankarlapudi
Nil	587241	Seethampeta	Less than 5	587297	Lampakalova
Nil	587242	Kandregula	Less than 5	587298	Sarabhavaram
Nil	587243	Manyanvaripalem	Less than 5	587300	Gajjanapudi
Nil	587247	Balabhadrapuram	Less than 5	587301	Chintaluru
Nil	587249	Marripaka	Less than 5	587307	China Sankarlapudi
Nil	587251	Tirupatirajupeta	Less than 5	587308	Yeluru
Nil	587252	J. Kothuru	Less than 5	587309	Prathipadu
Less than 5	587238	Narendrapatnam	Less than 5	587310	Vommangi
Less than 5	587239	Mamidada	Less than 5	587312	Rachapalle
Less than 5	587245	Mallisala	Less than 5	587313	Dharmavaram
Less than 5	587246	Rajapudi	5 - 10	587290	Peddipalem
Less than 5	587248	Gollalagunta	11 - 20	587279	Doparthy
Less than 5	587250	Gurrappalem	11 - 20	587304	Venkatanagaram
Less than 5	587253	Jaggampeta	31 - 40	587280	Thaduvai

APPENDIX VII B - VILLAGE DIRECTORY

LIST OF VILLAGES ACCORDING TO THE PROPORTION OF THE SCHEDULED TRIBES
TO THE TOTAL POPULATION BY RANGES.

Range of Scheduled Tribes population (Percentages)	Location code number	Name of village	Range of Scheduled Tribes population (Percentages)	Location code number	Name of village
1	2	3	1	2	3
51 - 75	587286	Bavuruvaka	Nil	587359	Chinabrahmadevam
76 and above	587274	Uligogila	Less than 5	587341	J. Thimmapuram
76 and above	587275	Bapannadhara	Less than 5	587342	Kattamuru
76 and above	587276	K. Mirthivada	Less than 5	587343	Kandrakota
76 and above	587277	Buradakota	Less than 5	587344	Marlava
76 and above	587278	Kondapalle	Less than 5	587345	Tirupati
76 and above	587281	Girijanapuram	Less than 5	587346	Chandramampalle
76 and above	587285	Mettu Chintha	Less than 5	587348	Divili
76 and above	587288	Pandavulapalem	Less than 5	587350	Ulimeswaram
76 and above	587289	Podurupaka	Less than 5	587351	Gudivada
76 and above	587292	Gokavaram	Less than 5	587353	Gorinta
76 and above	587294	Vanthada	Less than 5	587356	Anuru
76 and above	587302	Thotapalle	Less than 5	587358	Rayabhupalapatnam
Mandal Parishad : Thondangi(0572)			Less than 5	587360	G. Ragampeta
Nil	587316	P. Agraharam	Less than 5	587361	Vadlamuru
Nil	587319	Pydikonda	Mandal Parishad : Gandepalle(0575)		
Nil	587320	Anuru	Nil	587362	Singarampalem
Nil	587321	Vemavaram	Nil	587365	North Tirupathi Rajapuram
Nil	587322	Kona Forest	Nil	587370	Borrampalem
Nil	587325	P.E.Chinnayapalem	Less than 5	587363	Murari
Less than 5	587314	Bendapudi	Less than 5	587364	Gandepalle
Less than 5	587315	Gopalapatnam	Less than 5	587366	Mallepalle
Less than 5	587317	Thondangi	Less than 5	587367	Uppalapadu
Less than 5	587318	Krishnapuram	Less than 5	587368	Talluru
Less than 5	587323	Srungavruksham	Less than 5	587369	Pro. Ragampeta
Less than 5	587324	A. Kothapalle	Less than 5	587371	Yellamilli
Less than 5	587326	Ravikampadu	Less than 5	587372	P.Nayakampalle
Less than 5	587327	Kommanapalle	Less than 5	587373	Yerrampalem
Less than 5	587328	A.V.Nagaram	Less than 5	587374	Surampalem
Mandal Parishad : Gollaprolu(0573)			Mandal Parishad : Korukonda(0576)		
Nil	587329	Kodavali	Nil	587389	Munagala
Nil	587332	Vijayanagaram	Less than 5	587375	Koti
Nil	587335	China Jaggampeta	Less than 5	587377	Kotikesavaram
Nil	587340	Mallavaram	Less than 5	587378	Raghavapuram
Less than 5	587330	Chendurthi	Less than 5	587379	Srirangapatnam
Less than 5	587331	Durgada	Less than 5	587380	Korukonda
Less than 5	587333	Chebrolu	Less than 5	587381	Jambupatnam
Less than 5	587334	Vannepudi	Less than 5	587382	Narasapuram
Less than 5	587336	Tatiparthi	Less than 5	587383	Kanupuru
Less than 5	587337	Gollaprolu	Less than 5	587384	Gadarada
Mandal Parishad : Peddapuram(0574)			Less than 5	587386	Dosakayalapalle
Nil	587347	Tatiparthi	Less than 5	587387	Burugupudi
Nil	587349	Chadalada	Less than 5	587388	Kapavaram
Nil	587352	Pulimeru	Less than 5	587390	Butchempeta
Nil	587354	Sirivada	Less than 5	587392	Gadala
Nil	587357	Valuthimmapuram	Less than 5	587393	Nidigatla

APPENDIX VII B - VILLAGE DIRECTORY

LIST OF VILLAGES ACCORDING TO THE PROPORTION OF THE SCHEDULED TRIBES
TO THE TOTAL POPULATION BY RANGES.

Range of Scheduled Tribes population (Percentages)	Location code number	Name of village	Range of Scheduled Tribes population (Percentages)	Location code number	Name of village
1	2	3	1	2	3
5 - 10	587376	Bodleddupalem	Less than 5	587437	Vetlapalem
5 - 10	587391	Madhurapudi	Less than 5	587439	Kapavaram
Mandal Parishad : Rajahundry Rural(0577)			Less than 5	587440	Pavara
Less than 5	587394	Torredu	Less than 5	587441	Pandravada
Less than 5	587395	Kolamuru	Less than 5	587442	Navara
Less than 5	587396	Rajavolu	Less than 5	587443	P. Vemavaram
Mandal Parishad : Rajanagaram(0578)			Less than 5	587444	Unduru
Nil	587404	Kalavacherla	Less than 5	587445	Valluru
Less than 5	587403	Nandarada	Less than 5	587446	Panasapadu
Less than 5	587405	Rajanagaram	Less than 5	587447	Koppavaram
Less than 5	587406	Narendrapuram	Less than 5	587449	Venkata Krishnarayapuram
Less than 5	587407	Velugubanda	Less than 5	587451	Madhavapatnam
Less than 5	587408	Venkatapuram	Mandal Parishad : Pithapuram(0581)		
Less than 5	587409	Jagannadhapuram Agraharam	Nil	587453	Jagapathirajapuram
Less than 5	587410	Kanavaram	Nil	587460	Gokivada
Less than 5	587411	Srikrishnapatnam	Nil	587461	Mangiturthi
Less than 5	587412	Palacharla	Nil	587470	Fakruddinpalem
Less than 5	587413	Bhupalapatnam	Nil	587472	Govindarajupalem
Less than 5	587414	Namavaram	Nil	587476	Navakandravada
Less than 5	587415	Konda Gunturu	Less than 5	587452	B. Kothuru
Less than 5	587416	G. Yerrampalem	Less than 5	587454	Veldurthi
Less than 5	587417	Patha Thungapadu	Less than 5	587455	Pro. Donthamuru
Less than 5	587418	Thokada	Less than 5	587456	Pro. Rayavaram
Less than 5	587419	Mukkinada	Less than 5	587457	Bhogapuram
Mandal Parishad : Rangampeta(0579)			Less than 5	587458	Raparthi
Nil	587420	South Thirupathi Rajapuram	Less than 5	587459	Jamulapalle
Nil	587426	Subhadrapeta	Less than 5	587462	Virava
Nil	587429	Veerampalem	Less than 5	587463	Kolanka
Nil	587432	Marripudi	Less than 5	587466	Madhavapuram
Nil	587434	Nallamilli	Less than 5	587467	Agraharam (R)
Less than 5	587421	Vadisaleru	Less than 5	587468	Viravada
Less than 5	587422	Rangampeta	Less than 5	587469	Mallam
Less than 5	587423	Pedarayavaram	Less than 5	587471	Jalluru
Less than 5	587424	Kotapadu	Less than 5	587474	Kandarada
Less than 5	587425	Venkatapuram	Less than 5	587475	Chitrada
Less than 5	587427	Mukundavaram	Mandal Parishad : Kothapalle(0582)		
Less than 5	587428	Elakolanu	Nil	587481	Ponnada
Less than 5	587430	G. Donthamuru	Nil	587493	Subbampeta
Less than 5	587431	Doddigunta	Less than 5	587478	P. Isukapalle
Less than 5	587433	Singampalle	Less than 5	587479	Nagulapalle
Mandal Parishad : Samalkota(0580)			Less than 5	587480	Ramanakkapeta
Nil	587438	Jagammagaripeta (R)	Less than 5	587482	Mulapeta
Nil	587448	Mamilladoddi	Less than 5	587483	Amaravalli
Nil	587450	Boyanapudi	Less than 5	587484	Yendapalle
Less than 5	587435	Pedabrahmadevam	Less than 5	587485	Vakatippa
Less than 5	587436	G. Medapadu	Less than 5	587486	Kondevaram

APPENDIX VII B - VILLAGE DIRECTORY

LIST OF VILLAGES ACCORDING TO THE PROPORTION OF THE SCHEDULED TRIBES
TO THE TOTAL POPULATION BY RANGES.

Range of Scheduled Tribes population (Percentages)	Location code number	Name of village	Range of Scheduled Tribes population (Percentages)	Location code number	Name of village
1	2	3	1	2	3
Less than 5	587487	Gorsa	Less than 5	587539	Melluru
Less than 5	587488	Komaragiri	Mandal Parishad : Anaparthi(0586)		
Less than 5	587489	Kutukudumilli	Less than 5	587540	Duppalapudi
Less than 5	587490	Kothapalle	Less than 5	587541	Anaparthi
Less than 5	587491	Aminabada	Less than 5	587542	Koppavaram
Less than 5	587492	Uppada	Less than 5	587543	Mahendrawada
Mandal Parishad : Kakinada (Rural)(0583)			Less than 5	587544	Polamuru
Less than 5	587494	Thimmapuram	Less than 5	587545	Ramavaram
Less than 5	587495	Panduru	Less than 5	587546	Kutukuluru
Less than 5	587496	Nemam	Less than 5	587547	Pedaparthi
Less than 5	587497	Thammavaram	Less than 5	587548	Pulagurtha
Less than 5	587498	Penumarthi	Mandal Parishad : Kadiam(0587)		
Less than 5	587499	Kovvada	Less than 5	587549	Vemagiri
Less than 5	587500	Repuru	Less than 5	587550	Kadiam
Less than 5	587501	Kovvuru	Less than 5	587551	Jegurupadu
Mandal Parishad : Pedapudi(0584)			Less than 5	587552	Damireddipalle
Less than 5	587509	G. Mamidada	Less than 5	587553	Veeravaram
Less than 5	587510	Peddada	Less than 5	587554	Muramanda
Less than 5	587511	Pedapudi	Less than 5	587555	Dulla
Less than 5	587512	Domada	Mandal Parishad : Atreyapuram(0588)		
Less than 5	587513	Atchutapuratrayam	Nil	587562	Utchili
Less than 5	587514	Karakuduru	Less than 5	587556	Peravaram
Less than 5	587515	Kaikavolu	Less than 5	587557	Rajavaram
Less than 5	587516	Kumarapriyam	Less than 5	587558	Valicheru
Less than 5	587517	Puttakonda	Less than 5	587559	Vaddiparru
Less than 5	587518	Gandredu	Less than 5	587560	Pulidindi
Less than 5	587519	Rajupalem	Less than 5	587561	Vasanthawada
Less than 5	587520	Pyna	Less than 5	587563	Atreyapuram
Less than 5	587521	Vendra	Less than 5	587564	Kattunga
Less than 5	587522	Chintapalle	Less than 5	587565	Lolla
Less than 5	587523	Sampara	Less than 5	587566	Vadapalle
Less than 5	587524	Kandregula	Less than 5	587567	Narkedimilli
Less than 5	587525	Sahapuram	Less than 5	587568	Ankampalem
Mandal Parishad : Biccavolu(0585)			Less than 5	587569	Ryali
Nil	587528	Thummalapalle	Less than 5	587570	Merlapalem
Less than 5	587526	Rangapuram	Mandal Parishad : Mandapeta(0589)		
Less than 5	587527	Illapalle	Nil	587574	Chinadevarapudi
Less than 5	587530	Biccavolu	Nil	587576	Meruiapadu
Less than 5	587531	Balabhadrapuram	Less than 5	587571	Kesavaram
Less than 5	587532	Kapavaram	Less than 5	587572	Vemulapalle @ Seetayyapalem
Less than 5	587533	Komaripalem	Less than 5	587573	Dwarapudi
Less than 5	587534	Tossipudi	Less than 5	587575	Z.Medapadu
Less than 5	587535	Pandalapaka	Less than 5	587577	Velagathodu
Less than 5	587536	Voolapalle	Less than 5	587578	Palathodu
Less than 5	587537	Konkuduru	Less than 5	587579	Ippanapadu
Less than 5	587538	Arikarevula	Less than 5	587580	Tapeswaram

APPENDIX VII B - VILLAGE DIRECTORY

LIST OF VILLAGES ACCORDING TO THE PROPORTION OF THE SCHEDULED TRIBES
TO THE TOTAL POPULATION BY RANGES.

Range of Scheduled Tribes population (Percentages)	Location code number	Name of village	Range of Scheduled Tribes population (Percentages)	Location code number	Name of village
1	2	3	1	2	3
Less than 5	587581	Yeditha	Less than 5	587623	Cheduvada
Less than 5	587582	Arthamuru	Less than 5	587624	Ithapudi
Less than 5	587583	Maredubaka (Part)	Less than 5	587626	Penumalla
Mandal Parishad : Rayavaram(0590)			Less than 5	587627	Andrangi
Less than 5	587584	Lolla	Less than 5	587628	Kuyyeru
Less than 5	587585	Vedurupaka	Less than 5	587629	Duggudurru
Less than 5	587586	Nadurubada	Less than 5	587630	Uppumilli
Less than 5	587587	Pasalapudi	Less than 5	587631	Kolanka
Less than 5	587588	Someswaram	Less than 5	587632	Pallipalem
Less than 5	587589	Machavaram	Mandal Parishad : Ramachandrapuram(0593)		
Less than 5	587590	Chelluru	Nil	587634	Ambikapalle Agraharam
Less than 5	587591	Venturu	Nil	587651	Unduru
Less than 5	587592	Kurmapuram	Less than 5	587633	Chodavaram
Less than 5	587593	Kurakallapalle	Less than 5	587635	Narasapurapupeta
Mandal Parishad : Karapa(0591)			Less than 5	587636	Oduru
Nil	587601	Patharlagadda	Less than 5	587637	Yanamadala
Nil	587610	G. Bhavaram	Less than 5	587638	Tadipalle
Less than 5	587594	Aratlakatta	Less than 5	587639	Kapavaram
Less than 5	587595	Z. Bhavaram	Less than 5	587640	Kandulapalem
Less than 5	587596	Nadakuduru	Less than 5	587641	Vella
Less than 5	587597	Gurajanapalle	Less than 5	587642	Yerupalle
Less than 5	587598	Penuguduru	Less than 5	587643	Utrumilli
Less than 5	587599	Koripalle	Less than 5	587644	Velampalem
Less than 5	587600	Karapa	Less than 5	587645	Jagannaikulapalem
Less than 5	587602	Gorripudi	Less than 5	587646	Draksharama
Less than 5	587603	Kongodu	Less than 5	587647	Venkatayapalem
Less than 5	587604	Vemulavada	Less than 5	587648	Vegayammipeta
Less than 5	587605	Vakada	Less than 5	587649	Thotapeta
Less than 5	587606	Kurada	Less than 5	587650	Hasanbada
Less than 5	587607	China Mamidada	Less than 5	587652	Bheemakrosupalem
Less than 5	587608	Velangi	Mandal Parishad : Alamuru(0594)		
Less than 5	587609	Siripuram	Nil	587660	Pedapalle
Less than 5	587611	Yandamuru	Less than 5	587653	Baduguvanilanka
Less than 5	587612	Peddapurapadu	Less than 5	587654	Madiki
Mandal Parishad : Kajuluru(0592)			Less than 5	587655	Choppela
Nil	587625	Tanumalla	Less than 5	587656	Narsipudi
Less than 5	587613	Jagannathagiri	Less than 5	587657	Modukuru
Less than 5	587614	Tarlampudi	Less than 5	587658	Gummileru
Less than 5	587615	Mathukumilli	Less than 5	587659	Pinapalle
Less than 5	587616	Bandanapudi	Less than 5	587661	Kalavacherla
Less than 5	587617	Aryavatam	Less than 5	587662	Penikeru
Less than 5	587618	Gollapalem	Less than 5	587663	Navabpeta
Less than 5	587619	Selapaka	Less than 5	587664	Jonnada
Less than 5	587620	Manjeru	Less than 5	587665	Alamuru
Less than 5	587621	Seela	Less than 5	587666	Chintaluru
Less than 5	587622	Kajuluru	Less than 5	587667	Sandhipudi

APPENDIX VII B - VILLAGE DIRECTORY

LIST OF VILLAGES ACCORDING TO THE PROPORTION OF THE SCHEDULED TRIBES
TO THE TOTAL POPULATION BY RANGES.

Range of Scheduled Tribes population (Percentages)	Location code number	Name of village	Range of Scheduled Tribes population (Percentages)	Location code number	Name of village
1	2	3	1	2	3
		Mandal Parishad : Ravulapalem(0595)	Less than 5	587708	Kundururu
Less than 5	587668	Ubalanka	Less than 5	587709	Sivala
Less than 5	587669	Ravulapalem	Less than 5	587710	Yerraa Pothavaram
Less than 5	587670	Komaraju Lanka	Less than 5	587712	Addampalle
Less than 5	587671	Vedireswaram	Less than 5	587713	Balantharam
Less than 5	587672	Lakshmipolavaram	Less than 5	587714	Pekeru
Less than 5	587674	Podagatlapalle	Less than 5	587715	Gudigalla Bhaga
Less than 5	587675	Gopalapuram	Less than 5	587717	Kudupuru
Less than 5	587676	Ithakota	Less than 5	587718	Dangeru
Less than 5	587677	Devarapalle	Less than 5	587719	Gangavaram
Less than 5	587678	Mummidivarappadu	Less than 5	587720	Thamarapalle
		Mandal Parishad : Kothapeta(0596)	Less than 5	587721	Satyawada
Less than 5	587679	Mandapalle	Less than 5	587722	Koolla
Less than 5	587680	Kothapeta	Less than 5	587723	Kotipalle
Less than 5	587681	Vadapalem	Less than 5	587724	Sundarapalle
Less than 5	587682	Palivela	Less than 5	587725	Kota
Less than 5	587683	Ganti	Less than 5	587726	Bhatla Palika
Less than 5	587684	Avidi			Mandal Parishad : Thallarevu(0599)
Less than 5	587685	Billa Kurru	Nil	587730	G. Vemavaram
Less than 5	587686	Khandrika	Nil	587734	Latchipalem
Less than 5	587687	Vanapalle	Nil	587740	P. Mallavaram
Less than 5	587688	Modekurru	Less than 5	587728	Chollangi
		Mandal Parishad : Kapileswarapuram(0597)	Less than 5	587729	Chollangi Peta
Nil	587697	Padamati Khandrika	Less than 5	587731	Patavala
Less than 5	587689	Nelaturu	Less than 5	587732	Koringa
Less than 5	587690	Valluru	Less than 5	587733	Polekurru
Less than 5	587691	Nidasanametta	Less than 5	587735	Uppangala
Less than 5	587692	Vadlamuru	Less than 5	587736	Pillanka
Less than 5	587693	Kaleru	Less than 5	587737	Injaram
Less than 5	587694	Nalluru	Less than 5	587738	Sunkarapalem
Less than 5	587695	Vedurumudi	Less than 5	587739	Neelapalle
Less than 5	587696	Angara			Mandal Parishad : I. Polavaram(0600)
Less than 5	587698	Teki	Less than 5	587741	Pasuvullanka
Less than 5	587699	Vakatippa	Less than 5	587742	Komaragiri
Less than 5	587700	Machara	Less than 5	587743	Patha Injaram
Less than 5	587701	Korumilli	Less than 5	587744	Yedurulanka
Less than 5	587702	Kapileswarapuram	Less than 5	587745	Guthinadeevi
Less than 5	587703	Thatapudi	Less than 5	587746	G. Vemavaram
		Mandal Parishad : Pamarru(0598)	Less than 5	587747	T. Kothapalle
Nil	587711	Vilasa Gangavaram	Less than 5	587748	I. Polavaram
Nil	587716	Gudigalla Rallagunta	Less than 5	587749	Muramalla
Nil	587727	Masakapalle	Less than 5	587750	Kesanakurru
Less than 5	587704	Yendagandi	Less than 5	587751	Thillakkuppa
Less than 5	587705	Pamarru			Mandal Parishad : Mummidivaram(0601)
Less than 5	587706	Amjuru	Nil	587752	Kamini
Less than 5	587707	Paningapalle	Less than 5	587753	Tanelanka

APPENDIX VII B - VILLAGE DIRECTORY

LIST OF VILLAGES ACCORDING TO THE PROPORTION OF THE SCHEDULED TRIBES
TO THE TOTAL POPULATION BY RANGES.

Range of Scheduled Tribes population (Percentages)	Location code number	Name of village	Range of Scheduled Tribes population (Percentages)	Location code number	Name of village
1	2	3	1	2	3
Less than 5	587754	Komanapalle	Nil	587801	Pasupalle
Less than 5	587755	Annampalle	Less than 5	587798	Chiratapudi
Less than 5	587756	Gadilanka	Less than 5	587799	Pulletikurru
Less than 5	587757	Kothalanka	Less than 5	587800	Vakkalanka
Less than 5	587758	Mummidivaram	Less than 5	587802	Mukkamala
Less than 5	587759	Krapa Chintalapudi	Less than 5	587803	Irusumanda
Less than 5	587760	Ananthavaram	Less than 5	587804	Mosalipalle
Less than 5	587761	Ch. Gunnepalle	Less than 5	587805	Gangalakurru
Less than 5	587762	Ainapuram	Less than 5	587806	K. Pedapudi
Mandal Parishad : Ainavilli(0602)			Less than 5	587807	Isukapudi
Nil	587775	Sirasavalli Savaram	Less than 5	587808	Machavaram
Less than 5	587763	Madupalle	Less than 5	587809	Nandampudi
Less than 5	587764	Veeravallipalem	Less than 5	587810	Thondavaram
Less than 5	587765	Chintana Lanka	Mandal Parishad : Mamidikuduru(0605)		
Less than 5	587766	Veluvalapalle	Nil	587825	Komarada
Less than 5	587767	Ainavilli	Less than 5	587811	Pedapatnam
Less than 5	587768	Totharamudi	Less than 5	587812	Appanapalle
Less than 5	587770	Kondukuduru	Less than 5	587813	Botlakurru Doddavaram
Less than 5	587771	Krapa	Less than 5	587814	Pasarlapudi
Less than 5	587772	Sanapalli Lanka	Less than 5	587815	Mamidikuduru
Less than 5	587773	K. Jagannadhapuram	Less than 5	587816	Pedapatnam
Less than 5	587774	Siripalle	Less than 5	587817	Nagaram
Less than 5	587776	Nedunuru	Less than 5	587818	Mogalikuduru
Less than 5	587777	Vilasa	Less than 5	587819	Geddada
Less than 5	587778	Magam	Less than 5	587820	Edarada
Less than 5	587779	Pothukurru	Less than 5	587821	Makanapalem
Mandal Parishad : P.Gannavaram(0603)			Less than 5	587822	Lutukurru
Nil	587792	Karupallipadu	Less than 5	587823	Pasarlapudilanka
Nil	587793	Vainateya Kothapalle	Less than 5	587824	Adurru
Nil	587794	Mondepu Lanka	Less than 5	587826	Magatapalle
Less than 5	587780	Ganti Pedapudi	Less than 5	587827	Gogannamattam
Less than 5	587781	Udumudi	Mandal Parishad : Razole(0606)		
Less than 5	587782	Kundalapalle	Nil	587837	Kunavaram
Less than 5	587783	Narendrapuram	Less than 5	587828	Thatipaka
Less than 5	587784	Bellampudi	Less than 5	587829	Podalada
Less than 5	587785	Lankalagannavaram	Less than 5	587830	Sompalle
Less than 5	587786	Patha Gannavaram	Less than 5	587831	Razole
Less than 5	587787	Pothavaram	Less than 5	587832	Sivakodu
Less than 5	587788	Munganda	Less than 5	587833	B. Savaram
Less than 5	587789	Mungandapalem	Less than 5	587834	Palagummi
Less than 5	587790	Munjavaram	Less than 5	587835	Kadali
Less than 5	587791	Katharlanka	Less than 5	587836	Chintalapalle
Less than 5	587795	Vadrevupalle	Less than 5	587838	Mulikipalle
Less than 5	587796	Manepalle	Less than 5	587839	Ponnamanda
Less than 5	587797	Yenugupalle	Less than 5	587840	Katrevupadu
Mandal Parishad : Ambajipeta(0604)			Mandal Parishad : Malikipuram(0607)		

APPENDIX VII B - VILLAGE DIRECTORY

LIST OF VILLAGES ACCORDING TO THE PROPORTION OF THE SCHEDULED TRIBES
TO THE TOTAL POPULATION BY RANGES.

Range of Scheduled Tribes population (Percentages)	Location code number	Name of village	Range of Scheduled Tribes population (Percentages)	Location code number	Name of village
1	2	3	1	2	3
Nil	587848	Irusumanda	Less than 5	587878	Bhatnavilli
Less than 5	587841	Ramarajulanka	Less than 5	587879	Amalapuram (R)
Less than 5	587842	Gudimellanka	Less than 5	587880	Janupalle
Less than 5	587843	Mattaparru	Less than 5	587881	Edarapalle
Less than 5	587844	Lakkavaram	Less than 5	587882	Indupalle
Less than 5	587845	Visweswarayapuram	Less than 5	587883	Gunnapalle Agraharam
Less than 5	587846	Malikipuram	Less than 5	587885	Peruru
Less than 5	587847	Kattiwanda	Less than 5	587886	Immidivarappadu
Less than 5	587849	Gudapalle	Less than 5	587887	Thandavapalle
Less than 5	587850	Kesanapalle	Less than 5	587888	Vanne Chintalapudi
Less than 5	587851	Sankaraguptham	Less than 5	587889	Samanasa
Mandal Parishad : Sakhinetipalle(0608)			Mandal Parishad : Uppalaguptam(0611)		
Nil	587857	Gudimula Kandrika	Nil	587895	Chinagedavalli
Less than 5	587852	Rameswaram	Nil	587897	Munipalle
Less than 5	587853	Sakhinetipalle	Less than 5	587891	Vilasavilli
Less than 5	587854	Appanaramuni Lanka	Less than 5	587892	Bheemanapalle
Less than 5	587855	Antarvedipalem	Less than 5	587893	Nangavaram
Less than 5	587856	Mori	Less than 5	587894	Sannavalli
Less than 5	587858	Antarvedi	Less than 5	587896	Pedagadavilli
Less than 5	587859	Kesavadasupalem	Less than 5	587898	Gollavilli
Mandal Parishad : Allavaram(0609)			Less than 5	587899	Uppalaguptam
Nil	587866	Rellugadda	Less than 5	587900	Nimmakayala Kothapalle
Nil	587867	Godilanka	Less than 5	587901	Kunavaram
Less than 5	587860	Bodasakurru	Less than 5	587902	Gopavaram
Less than 5	587861	Allavaram	Less than 5	587903	T. Challapalle
Less than 5	587862	Gudala	Less than 5	587904	Surasaniyanam
Less than 5	587863	Tadikona	Mandal Parishad : Katrenikona(0612)		
Less than 5	587864	Yentrikona	Nil	587906	Lakshmiwada
Less than 5	587865	Devaguptam	Nil	587908	Bantumilli
Less than 5	587868	Godi	Nil	587917	Chirrayanam
Less than 5	587869	Thurupulanka	Nil	587918	Brahmasamedyam
Less than 5	587870	Mogallamuru	Less than 5	587905	Cheyyeru
Less than 5	587871	Bendamurulanka	Less than 5	587907	Penuwalla
Less than 5	587872	Komaragiripatnam	Less than 5	587909	Uppudi
Less than 5	587873	Samanthakuru	Less than 5	587910	Katrenikona
Mandal Parishad : Amalapuram(0610)			Less than 5	587911	Kundaleswaram
Nil	587874	Palagummi	Less than 5	587912	Nadavapalle
Nil	587884	Sakuru	Less than 5	587913	Dontikurru
Less than 5	587875	Nadipudi	Less than 5	587914	Pallamkurru
Less than 5	587876	Nallamilli	Less than 5	587915	Kandikuppa
Less than 5	587877	A. Vemavaram	Less than 5	587916	Geddanapalle

SECTION - II
TOWN DIRECTORY

STATEMENT - I
STATUS AND GROWTH HISTORY

Sl. No.	Class, name and civic status of town	Location Code No.	Name of Mandal	Name of Mandal Parishad	Area (sq. Km.)	Number of households incl. houseless households (2011 Census)
1	2	3	4	5	6	7
1	I, Rajahmundry (M Corp. + OG), M Corp.	285450000802952	Town Spread Over More Than One Sub-District	Town Spread Over More Than One Sub-District	56.03	100711
2	I, Kakinada (M Corp. + OG), M Corp.	285450000802955	Town Spread Over More Than One Sub-District	Town Spread Over More Than One Sub-District	57.36	101543
3	II, Tuni (M), M	2854504890802950	Tuni	Tuni	7.02	14457
4	V, Arepudi (CT), CT	2854504892587055	Sankhavaram	Sankhavaram	6.32	1368
5	V, Rampachodavaram (CT), CT	2854504895587205	Rampachodavaram	Rampachodavaram	4.99	2485
6	III, Peddapuram (M), M	2854504903802951	Peddapuram	Peddapuram	41.13	13945
7	III, Katheru (CT), CT	2854504907587397	Rajahmundry (Rural)	Rajahmundry (Rural)	4.4	6442
8	IV, Morampudi (CT), CT	2854504907587398	Rajahmundry(Rural)	Rajahmundry(Rural)	7.54	4306
9	IV, Hukumpeta (CT), CT	2854504907587399	Rajahmundry(Rural)	Rajahmundry(Rural)	2.3	4478
10	III, Dowleswaram (CT), CT	2854504907587400	Rajahmundry (Rural)	Rajahmundry (Rural)	7.67	11631
11	II, Samalkot (M), M	2854504910802953	Samalkot	Samalkot	14.08	16044
12	II, Pithapuram (M + OG), M	2854504911802954	Pithapuram	Pithapuram	22.71	15175
13	III, Ramanayyapeta (CT), CT	2854504913587502	Kakinada Rural	Kakinada Rural	9.99	7616
14	III, Suryaraopeta (CT), CT	2854504913587503	Kakinada Rural	Kakinada Rural	9.2	6453

STATEMENT - I
STATUS AND GROWTH HISTORY

Population 2011		Population and growth rate (in brackets) of the town at the Censuses of				Class, name and civic status of town	Sl. No.
SCs	STs	1901	1911	1921	1931		
8	9	10	11	12	13	2	1
47689	2181	36408 (0)	48417 (33)	53791 (11.1)	63526 (18.1)	I, Rajahmundry (M Corp. + OG), M Corp.	1
33295	1922	48096 (0)	54110 (12.5)	53348 (-1.4)	65952 (23.6)	I, Kakinada (M Corp. + OG), M Corp.	2
9590	352	8842 (0)	9268 (4.82)	9905 (6.87)	11567 (16.8)	II, Tuni (M), M	3
1546	21	0 (0)	0 (0)	0 (0)	0 (0)	V, Arepudi (CT), CT	4
780	4472	0 (0)	0 (0)	0 (0)	0 (0)	V, Rampachodavaram (CT), CT	5
3909	644	12609 (0)	15436 (22.4)	14620 (-5.3)	17338 (18.6)	III, Peddapuram (M), M	6
5433	67	0 (0)	0 (0)	0 (0)	0 (0)	III, Katheru (CT), CT	7
403	153	0 (0)	0 (0)	0 (0)	0 (0)	IV, Morampudi (CT), CT	8
2304	338	0 (0)	0 (0)	0 (0)	0 (0)	IV, Hukumpeta (CT), CT	9
6546	412	10304 (0)	10347 (0.4)	9799 (-5.3)	9733 (-0.7)	III, Dowleswaram (CT), CT	10
10343	855	16015 (0)	15483 (-3.3)	15326 (-1)	18001 (17.5)	II, Samalkot (M), M	11
9762	494	13220 (0)	15316 (15.9)	15790 (3.1)	16151 (2.3)	II, Pithapuram (M + OG), M	12
4130	366	0 (0)	0 (0)	0 (0)	0 (0)	III, Ramanayyapeta (CT), CT	13
2654	197	0 (0)	0 (0)	0 (0)	0 (0)	III, Suryaraopeta (CT), CT	14

STATEMENT - I
STATUS AND GROWTH HISTORY

Sl. No.	Class, name and civic status of town	Population and growth rate (in brackets) of the town at the Censuses of				
		1941	1951	1961	1971	1981
1	2	14	15	16	17	18
1	I, Rajahmundry (M Corp. + OG), M Corp.	74564 (17.4)	105276 (41.2)	130002 (23.5)	165912 (27.6)	216851 (30.7)
2	I, Kakinada (M Corp. + OG), M Corp.	75140 (13.9)	99952 (33)	122865 (22.9)	164200 (33.6)	226409 (37.9)
3	II, Tuni (M), M	13060 (12.9)	18376 (40.7)	22452 (22.2)	28344 (26.2)	33204 (17.2)
4	V, Arepudi (CT), CT	0 (0)	0 (0)	0 (0)	0 (0)	0 (0)
5	V, Rampachodavaram (CT), CT	0 (0)	0 (0)	0 (0)	0 (0)	0 (0)
6	III, Peddapuram (M), M	20835 (20.2)	23360 (12.1)	24302 (4)	28579 (17.6)	34319 (20.1)
7	III, Katheru (CT), CT	0 (0)	0 (0)	0 (0)	0 (0)	0 (0)
8	IV, Morampudi (CT), CT	0 (0)	0 (0)	0 (0)	0 (0)	0 (0)
9	IV, Hukumpeta (CT), CT	0 (0)	0 (0)	0 (0)	0 (0)	0 (0)
10	III, Dowleswaram (CT), CT	11383 (17)	13968 (22.7)	14692 (5.2)	17929 (22)	25983 (44.9)
11	II, Samalkot (M), M	22349 (24.2)	28180 (26.1)	31924 (13.3)	34607 (8.4)	41264 (19.2)
12	II, Pithapuram (M + OG), M	18174 (12.5)	22040 (21.3)	27910 (26.6)	31391 (12.5)	36607 (16.6)
13	III, Ramanayyapeta (CT), CT	0 (0)	0 (0)	0 (0)	0 (0)	7703 (0)
14	III, Suryaraopeta (CT), CT	0 (0)	0 (0)	0 (0)	0 (0)	6861 (0)

STATEMENT - I
STATUS AND GROWTH HISTORY

Population and growth rate (in brackets) of the town at the Censuses of			Density (2011 Census)	Sex ratio			Class, name and civic status of town	Sl. No.
1991	2001	2011		1991	2001	2011		
19	20	21	22	23	24	25	2	1
355934 (64.1)	374721 (5.3)	376333 (0.4)	6717	980	987	1024	I, Rajahmundry (M Corp. + OG), M Corp.	1
298050 (31.6)	335299 (12.5)	384182 (14.6)	6698	1006	1019	1040	I, Kakinada (M Corp. + OG), M Corp.	2
43904 (32.2)	50368 (14.7)	53425 (6.1)	7610	1027	1028	1061	II, Tuni (M), M	3
0 (0)	0 (0)	5073 (0)	803	0	0	1000	V, Arepudi (CT), CT	4
7847 (0)	9670 (23.2)	9952 (2.9)	1994	861	991	899	V, Rampachodavaram (CT), CT	5
42806 (24.7)	45520 (6.3)	49477 (8.7)	1203	1040	1025	1033	III, Peddapuram (M), M	6
0 (0)	0 (0)	23572 (0)	5357	0	0	1000	III, Katheru (CT), CT	7
0 (0)	0 (0)	15346 (0)	2035	0	0	1024	IV, Morampudi (CT), CT	8
0 (0)	0 (0)	16985 (0)	7385	0	0	1057	IV, Hukumpeta (CT), CT	9
35353 (36.1)	38895 (10)	44637 (14.8)	5820	993	1017	1059	III, Dowleswaram (CT), CT	10
48760 (18.2)	53602 (9.9)	56864 (6.1)	4039	1028	1006	1023	II, Samalkot (M), M	11
44061 (20.4)	50103 (13.7)	54859 (9.5)	2416	1019	1029	1020	II, Pithapuram (M + OG), M	12
16063 (108.5)	22337 (39.1)	28369 (27)	2840	923	975	1028	III, Ramanayyapeta (CT), CT	13
13428 (95.7)	19225 (43.2)	24112 (25.4)	2621	985	990	1016	III, Suryaraopeta (CT), CT	14

STATEMENT - I
STATUS AND GROWTH HISTORY

Sl. No.	Class, name and civic status of town	Location Code No.	Name of Mandal	Name of Mandal Parishad	Area (sq. Km.)	Number of households incl. houseless households (2011 Census)
1	2	3	4	5	6	7
15	V, Chidiga (CT), CT	2854504913587504	Kakinada Rural	Kakinada Rural	1.9	1746
16	II, Mandapeta (M + OG), M	2854504920802956	Mandapeta	Mandapeta	21.65	16014
17	III, Ramachandrapuram (M), M	2854504924802957	Ramachandrapuram	Ramachandrapuram	13.98	12446
18	II, Amalapuram (M), M	2854504941802958	Amalapuram	Amalapuram	7.2	14639
19	IV, Bandarulanka (CT), CT	2854504941587890	Amalapuram	Amalapuram	4.97	3256

STATEMENT - I
STATUS AND GROWTH HISTORY

Population 2011		Population and growth rate (in brackets) of the town at the Censuses of				Class, name and civic status of town	Sl. No.
SCs	STs	1901	1911	1921	1931		
8	9	10	11	12	13	2	1
560	60	0 (0)	0 (0)	0 (0)	0 (0)	V, Chidiga (CT), CT	15
6131	548	8380 (0)	9546 (13.9)	10251 (7.4)	11531 (12.5)	II, Mandapeta (M + OG), M	16
5762	545	0 (0)	0 (0)	6149 (0)	7720 (25.6)	III, Ramachandrapuram (M), M	17
7043	787	9510 (0)	12615 (32.7)	13619 (8)	15213 (11.7)	II, Amalapuram (M), M	18
1405	83	0 (0)	0 (0)	0 (0)	0 (0)	IV, Bandarulanka (CT), CT	19

STATEMENT - I
STATUS AND GROWTH HISTORY

Sl. No.	Class, name and civic status of town	Population and growth rate (in brackets) of the town at the Censuses of				
		1941	1951	1961	1971	1981
1	2	14	15	16	17	18
15	V, Chidiga (CT), CT	0 (0)	0 (0)	0 (0)	0 (0)	0 (0)
16	II, Mandapeta (M + OG), M	13209 (14.6)	15139 (14.6)	19766 (30.6)	25316 (28.1)	33499 (32.3)
17	III, Ramachandrapuram (M), M	9380 (21.5)	15381 (64)	18778 (22.1)	23685 (26.1)	30902 (30.5)
18	II, Amalapuram (M), M	14527 (-4.5)	21117 (45.4)	24063 (14)	30518 (26.8)	38999 (27.8)
19	IV, Bandarulanka (CT), CT	0 (0)	0 (0)	0 (0)	0 (0)	9810 (0)

STATEMENT - I
STATUS AND GROWTH HISTORY

Population and growth rate (in brackets) of the town at the Censuses of			Density (2011 Census)	Sex ratio			Class, name and civic status of town	Sl. No.
1991	2001	2011		1991	2001	2011		
19	20	21	22	23	24	25	2	1
0 (0)	0 (0)	6365 (0)	3350	0	0	990	V, Chidiga (CT), CT	15
42453 (26.7)	47638 (12.2)	56063 (17.7)	2590	1035	1010	1033	II, Mandapeta (M + OG), M	16
36788 (19.1)	41370 (12.5)	43657 (5.5)	3123	994	997	1026	III, Ramachandrapuram (M), M	17
46029 (18)	51444 (11.8)	53231 (3.5)	7393	1012	995	1010	II, Amalapuram (M), M	18
11106 (13.2)	11693 (5.3)	11470 (-1.9)	2308	1024	1014	998	IV, Bandarulanka (CT), CT	19

STATEMENT - II
PHYSICAL ASPECTS AND LOCATION OF TOWNS, 2009

Sl. No.	Name and civic status of town	Physical aspects			Name and road distance (in kms) from		
		Rainfall (in mm)	Temperature (in centigrade)		State HQ.	District HQ.	Sub-Division/ Mandal HQ.
			Max	Min			
1	2	3	4	5	6	7	8
1	Rajahmundry (M Corp. + OG)	1016	40	22	Hyderabad (473)	Kakinada (61)	Rajahmundry (0)
2	Kakinada (M Corp. + OG)	1006.6	39	25	Hyderabad (539)	Kakinada (0)	Kakinada (0)
3	Tuni (M)	1024.35	38.3	27	Hyderabad (572)	Kakinada (66)	Tuni (0)
4	Arempudi (CT)	1003	39	26	Hyderabad (559)	Kakinada (50)	Sankhavaram (27)
5	Rampachodavaram (CT)	1312.3	37	17	Hyderabad (528)	Kakinada (89)	Rampachodavaram (0)
6	Peddapuram (M)	823	38	24	Hyderabad (526)	Kakinada (20)	Peddapuram (0)
7	Katheru (CT)	1016	41	22	Hyderabad (477)	Kakinada (65)	Rajahmundry (4)
8	Morampudi (CT)	1016	40	22	Hyderabad (478)	Kakinada (69)	Rajahmundry (8)
9	Hukumpeta (CT)	1016	41	22	Hyderabad (477)	Kakinada (68)	Rajahmundry (4)
10	Dowleswaram (CT)	1016	40	22	Hyderabad (480)	Kakinada (64)	Rajahmundry (7)
11	Samalkot (M)	870.8	44	20	Hyderabad (523)	Kakinada (13)	Samalkota (0)
12	Pithapuram (M + OG)	832.5	39	18	Hyderabad (535)	Kakinada (20)	Pithapuram (0)
13	Ramanayyapeta (CT)	1006.6	46.1	18	Hyderabad (543)	Kakinada (4)	Kakinada (4)
14	Suryaraopeta (CT)	949	39	18	Hyderabad (542)	Kakinada (3)	Kakinada (3)
15	Chidiga (CT)	1002	39	24	Hyderabad (543)	Kakinada (3)	Kakinada (3)
16	Mandapeta (M + OG)	1007	46	20	Hyderabad (505)	Kakinada (42)	Mandapeta (0)
17	Ramachandrapuram (M)	998.88	48	18	Hyderabad (518)	Kakinada (29)	Ramachandrapuram (0)
18	Amalapuram (M)	795	39	26	Hyderabad (435)	Kakinada (66)	Amalapuram (0)
19	Bandarulanka (CT)	1216.4	40	17.8	Hyderabad (430)	Kakinada (73)	Amalapuram (6)

STATEMENT - II
PHYSICAL ASPECTS AND LOCATION OF TOWNS, 2009

Name and road distance (in kms) from					
Nearest city with population of one lakh and more	Nearest city with population of five lakh and more	Railway station	Bus route	Name and civic status of town	Sl. No.
9	10	11	12	2	1
Kakinada (61)	Vijayawada (150)	Rajahmundry (0)	Yes (0)	Rajahmundry (M Corp. + OG)	1
Kakinada (0)	Visakhapatnam (154)	Kakinada (0)	Yes (0)	Kakinada (M Corp. + OG)	2
Kakinada (66)	Visakhapatnam (97)	Tuni (0)	Yes (0)	Tuni (M)	3
Kakinada (50)	Visakhapatnam (130)	Annavaram (2)	Yes (0)	Arempudi (CT)	4
Kakinada (89)	Vijayawada (156)	Dwarapudi (20)	Yes (0)	Rampachodavaram (CT)	5
Kakinada (20)	Visakhapatnam (159)	Samalkota (7)	Yes (0)	Peddapuram (M)	6
Rajahmundry (4)	Vijayawada (154)	Rajahmundry (4)	Yes (0)	Katheru (CT)	7
Rajahmundry (8)	Vijayawada (158)	Rajahmundry (8)	Yes (0)	Morampudi (CT)	8
Rajahmundry (4)	Vijayawada (154)	Rajahmundry (4)	Yes (0)	Hukumpeta (CT)	9
Rajahmundry (7)	Vijayawada (157)	Rajahmundry (7)	Yes (0)	Dowleswaram (CT)	10
Kakinada (13)	Visakhapatnam (150)	Samalkota (0)	Yes (0)	Samalkot (M)	11
Kakinada (20)	Visakhapatnam (139)	Pithapuram (0)	Yes (0)	Pithapuram (M + OG)	12
Kakinada (4)	Visakhapatnam (157)	Kakinada (4)	Yes (0)	Ramanayyapeta (CT)	13
Kakinada (3)	Visakhapatnam (158)	Kakinada (3)	Yes (0)	Suryaraopeta (CT)	14
Kakinada (3)	Visakhapatnam (159)	Kakinada (3)	Yes (0)	Chidiga (CT)	15
Rajahmundry (32)	Visakhapatnam (206)	Dwarapudi (10)	Yes (0)	Mandapeta (M + OG)	16
Kakinada (29)	Visakhapatnam (194)	Dwarapudi (20)	Yes (0)	Ramachandrapuram (M)	17
Kakinada (66)	Visakhapatnam (199)	Rajahmundry (32)	Yes (0)	Amalapuram (M)	18
Rajahmundry (60)	Visakhapatnam (204)	Rajahmundry (60)	Yes (0)	Bandarulanka (CT)	19

STATEMENT - III
CIVIC AND OTHER AMENITIES, 2009

Sl. No.	Name and civic status of Town	Road length (in kms)	System of drainage				Number of latrines			
			Open (OD)	Closed (CD)	Both - Open & Closed (BD)	Nil	Pit System	Flush/ Pour Flush (Water borne)	Service	Others
1	2	3	4	5	6	7	8	9	10	11
1	Rajahmundry (M Corp. + OG)	539			BD		4784	98754	0	0
2	Kakinada (M Corp. + OG)	539.75	OD				4710	98634	0	85
3	Tuni (M)	78.7			BD		3547	11156	0	7
4	Arempudi (CT)	3	OD				200	1142	0	0
5	Rampachodavaram (CT)	37	OD				321	1987	0	0
6	Peddapuram (M)	77	OD				1457	12457	0	0
7	Katheru (CT)	14	OD				1410	3647	0	0
8	Moramputi (CT)	16	OD				1166	3547	0	0
9	Hukumpeta (CT)	19	OD				2350	2145	0	0
10	Dowleswaram (CT)	25	OD				1265	9940	0	0
11	Samalkot (M)	61.43	OD				2451	14597	0	13
12	Pithapuram (M + OG)	69			BD		3214	12536	0	0
13	Ramanayyapeta (CT)	20	OD				2137	5479	0	0
14	Suryaraopeta (CT)	9	OD				1411	5210	0	1
15	Chidiga (CT)	4	OD				542	987	0	0
16	Mandapeta (M + OG)	81	OD				3025	12547	0	0
17	Ramachandrapuram (M)	91.12	OD				758	11530	0	0
18	Amalapuram (M)	100.3			BD		542	13264	0	0
19	Bandarulanka (CT)	8	OD				1411	2541	0	3

*In case this service is not available in the town, the name of the nearest place and its distance from the town where facility is available has been given

@Two major source only

Abbreviation

TT: Tap water from treated source

TU: Tap water from un-treated source

CW: Covered well

UW: Un-covered well

HP: Hand pump

TW/B: Tubewell /Borehole

RW: Rainwater

S: Spring

STATEMENT - III
CIVIC AND OTHER AMENITIES, 2009

Protected water supply		Fire fighting service*	Electrification (Number of connections)					Name and civic status of Town	Sl. No.
Source of supply (Codes) @	System of storage with capacity in KL (along with Codes) @		Domestic	Industrial	Commercial	Road lighting ^o (points)	Others		
12	13	14	15	16	17	18	19	2	1
TT	RIG(37633)	Yes	109875	610	10798	2450	0	Rajahmundry (M Corp. + OG)	1
TT	OHT(52630)	Yes	103148	576	1961	11021	85	Kakinada (M Corp. + OG)	2
TT	OHT(8013)	Yes	12083	84	2571	1427	164	Tuni (M)	3
TT	OHT(9000)	Tuni(16)	1311	0	0	63	0	Arempudi (CT)	4
TT	OHT(1492)	Rajahmundry(55)	2325	10	325	315	32	Rampachodavaram (CT)	5
TT	OHT(7422)	Yes	13748	224	1611	1945	240	Peddapuram (M)	6
TT	OHT(2355)	Rajahmundry(4)	5572	16	296	1624	138	Katheru (CT)	7
TT	OHT(1568)	Rajahmundry(8)	4144	6	72	1230	12	Morampudi (CT)	8
TT	OHT(1687)	Rajahmundry(4)	4456	25	419	1010	138	Hukumpeta (CT)	9
TT	OHT(6696)	Rajahmundry(7)	10542	136	972	1820	151	Dowleswaram (CT)	10
TT,TT	SR(6636),BWP(1000)	Peddapuram(5)	15414	176	1223	1560	0	Samalkot (M)	11
TT	SR(8229)	Yes	14931	95	1356	835	166	Pithapuram (M + OG)	12
TT	OHT(4255)	Kakinada(4)	7521	214	1436	526	83	Ramanayyapeta (CT)	13
TT	OHT(3617)	Kakinada(3)	6687	7	441	281	23	Suryaraopeta (CT)	14
TT	OHT(623)	Kakinada(3)	1687	2	68	6	11	Chidiga (CT)	15
TT,TU	SR(8410),HP(400)	Yes	16542	169	2018	1750	266	Mandapeta (M + OG)	16
TT	OHT(6549)	Yes	13454	100	1585	1227	0	Ramachandrapuram (M)	17
TT,TK/P/L	SR(7985),HP(60)	Yes	15213	149	3543	1450	210	Amalapuram (M)	18
TT	OHT(1720)	Amalapuram(5)	3147	27	105	26	18	Bandarulanka (CT)	19

*In case this service is not available in the town, the name of the nearest place and its distance from the town where facility is available has been given

@Two major source only

Abbreviation

TK/P/L:Tank/Pond/Lake

O:Others

OHT:Over head Tank

SR:Service Reservoir

RIG:River Infiltration Gallery

BWP:Bore Well Pumping system

PT:Pressure Tank

N\A,NA,N.A.: Not Avialable

STATEMENT - IV						
Medical Facilities, 2009						
Sr.No.	Name of Town	No. of Medical facilities* (with number of beds in brackets)				
		Hospitals (Allopathic & Others)	Dispensaries / Health Center	Family Welfare Center	Maternity and Child Welfare Center	Maternity Homes
1	2	3	4	5	6	7
1	Rajahmundry (M Corp. + OG)	2(280)	1(20)	1(20)	61 Kms.	1(20)
2	Kakinada (M Corp. + OG)	2(230)	1(0)	1(20)	1(60)	1(20)
3	Tuni (M)	1(100)	1(20)	1(20)	62 Kms.	1(20)
4	Arempudi (CT)	2 Kms.	10 Kms.	10 Kms.	50 Kms.	10 Kms.
5	Rampachodavaram (CT)	53 Kms.	1(50)	53 Kms.	89 Kms.	1(10)
6	Peddapuram (M)	20 Kms.	1(50)	1(20)	20 Kms.	20 Kms.
7	Katheru (CT)	5 Kms.	5 Kms.	5 Kms.	66 Kms.	5 Kms.
8	Morampudi (CT)	8 Kms.	8 Kms.	8 Kms.	69 Kms.	8 Kms.
9	Hukumpeta (CT)	4 Kms.	4 Kms.	4 Kms.	65 Kms.	4 Kms.
10	Dowleswaram (CT)	7 Kms.	7 Kms.	7 Kms.	54 Kms.	7 Kms.
11	Samalkot (M)	13 Kms.	1(15)	13 Kms.	13 Kms.	13 Kms.
12	Pithapuram (M + OG)	20 Kms.	1(20)	20 Kms.	20 Kms.	20 Kms.
13	Ramanayyapeta (CT)	5 Kms.	4 Kms.	5 Kms.	5 Kms.	5 Kms.
14	Suryaraopeta (CT)	3 Kms.	3 Kms.	3 Kms.	3 Kms.	3 Kms.
15	Chidiga (CT)	3 Kms.	3 Kms.	3 Kms.	3 Kms.	3 Kms.
16	Mandapeta (M + OG)	37 Kms.	37 Kms.	1(15)	42 Kms.	42 Kms.
17	Ramachandrapuram (M)	1(100)	1(0)	29 Kms.	29 Kms.	29 Kms.
18	Amalapuram (M)	1(100)	1(0)	66 Kms.	66 Kms.	66 Kms.
19	Bandarulanka (CT)	5 Kms.	6 Kms.	73 Kms.	73 Kms.	73 Kms.

*If a medical facility is not available in the town, nearest place distance from the town where facility is available has been given

*N.A.:Not Available

STATEMENT - IV

Medical Facilities, 2009

No. of Medical facilities* (with number of beds in brackets)					Charitable Hospital/N ursing Home (Numbers)	Medicine Shop (Numbers)	Name of Town	Sr.No.
T.B.Hospit al/ Clinic	Nursing Homes	Veterinary Hospital	Mobile Health Clinic	Others etc.				
8	9	10	11	12	13	14	2	1
61 Kms. 1(30)	61 Kms. 1(20)	1(0)	1(0)	61 Kms. 1(20)	3	217	Rajahmundry (M Corp. + OG)	1
62 Kms.	62 Kms.	1(0)	1(0)	62 Kms.	2	32	Tuni (M)	3
50 Kms.	50 Kms.	1(0)	10 Kms.	50 Kms.	0	2	Arempudi (CT)	4
89 Kms.	89 Kms.	1(0)	1(0)	89 Kms.	1	4	Rampachodavaram (CT)	5
20 Kms.	20 Kms.	20 Kms.	1(0)	20 Kms.	0	10	Peddapuram (M)	6
66 Kms.	66 Kms.	5 Kms.	5 Kms.	66 Kms.	0	3	Katheru (CT)	7
69 Kms.	69 Kms.	1(0)	18 Kms.	69 Kms.	0	7	Morampudi (CT)	8
65 Kms.	65 Kms.	1(0)	4 Kms.	65 Kms.	0	3	Hukumpeta (CT)	9
54 Kms.	54 Kms.	7 Kms.	15 Kms.	54 Kms.	0	5	Dowleswaram (CT)	10
13 Kms.	13 Kms.	1(0)	13 Kms.	13 Kms.	1	15	Samalkot (M)	11
20 Kms.	20 Kms.	1(0)	1(0)	20 Kms.	0	20	Pithapuram (M + OG)	12
5 Kms.	5 Kms.	5 Kms.	5 Kms.	5 Kms.	0	5	Ramanayyapeta (CT)	13
3 Kms.	3 Kms.	3 Kms.	3 Kms.	3 Kms.	0	1	Suryaraopeta (CT)	14
3 Kms.	3 Kms.	3 Kms.	3 Kms.	3 Kms.	0	1	Chidiga (CT)	15
42 Kms.	42 Kms.	1(0)	1(0)	42 Kms.	0	15	Mandapeta (M + OG)	16
29 Kms.	29 Kms.	1(0)	1(0)	29 Kms.	0	26	Ramachandrapuram (M)	17
66 Kms.	66 Kms.	1(0)	1(0)	66 Kms.	1	77	Amalapuram (M)	18
73 Kms.	73 Kms.	1(0)	1(0)	73 Kms.	0	2	Bandarulanka (CT)	19

STATEMENT-V
EDUCATIONAL, RECREATIONAL AND CULTURAL FACILITIES, 2009

Sl. No.	Name and civic status of Town	Number of Educational Facilities*					
		Primary school	Middle school	Secondary school	Senior Secondary school	Arts/ Science/ Commerce colleges (of degree level and above)	Medical colleges
1	2	3	4	5	6	7	8
1	Rajahmundry (M Corp. + OG)	143	107	64	20	15	1
2	Kakinada (M Corp. + OG)	203	130	66	19	15	1
3	Tuni (M)	31	15	15	9	3	Kakinada(66)
4	Arepudi (CT)	3	3	1	Annaram(2)	Annaram(2)	Kakinada(50)
5	Rampachodavaram (CT)	10	5	4	4	3	Rajahmundry(56)
6	Peddapuram (M)	26	17	8	2	3	Kakinada(20)
7	Katheru (CT)	9	7	2	Rajahmundry(5)	Rajahmundry(5)	Rajahmundry(5)
8	Morampudi (CT)	5	3	3	Rajahmundry(8)	Rajahmundry(8)	Rajahmundry(8)
9	Hukumpeta (CT)	10	9	4	Rajahmundry(4)	Rajahmundry(4)	Rajahmundry(4)
10	Dowleswaram (CT)	26	17	8	2	Rajahmundry(7)	Rajahmundry(7)
11	Samalkot (M)	18	12	12	3	3	Kakinada(13)
12	Pithapuram (M + OG)	30	24	12	4	3	Kakinada(20)
13	Ramanayyapeta (CT)	22	20	12	1	1	Kakinada(4)
14	Suryaraopeta (CT)	18	12	10	1	Kakinada(3)	Kakinada(4)
15	Chidiga (CT)	3	3	1	Indrapalem(1)	Kakinada(2)	Kakinada(3)
16	Mandapeta (M + OG)	20	12	11	5	3	Rajahmundry(32)
17	Ramachandrapuram (M)	17	17	17	5	6	Kakinada(29)
18	Amalapuram (M)	41	25	24	9	5	1
19	Bandarulanka (CT)	9	4	1	Amalapuram(5)	Amalapuram(5)	Amalapuram(6)

*If an educational facility is not available in the town, the name of the nearest place and its distance from the town where facility is available has been given

STATEMENT-V
EDUCATIONAL, RECREATIONAL AND CULTURAL FACILITIES, 2009

Sl. No.	Name and civic status of Town	Number of Educational Facilities*				
		Engineering colleges	Management Institute/ colleges	Polytechnics	Recognised Shorthand, Typewriting and voc. training institutions	Non-formal Education Center (SSA Center)
1	2	9	10	11	12	13
1	Rajahmundry (M Corp. + OG)	4	8	5	59	2
2	Kakinada (M Corp. + OG)	1	9	2	38	1
3	Tuni (M)	1	Kakinada(66)	1	1	Annavam(27)
4	Arempudi (CT)	Chebrolu(25)	Chebrolu(25)	Rajupeta(25)	Tuni(25)	Annavam(2)
5	Rampachodavaram (CT)	1	Rajahmundry(56)	Irapalle(15)	3	Rajamundry(56)
6	Peddapuram (M)	Surampalem(5)	3	Surampalem(5)	1	6
7	Katheru (CT)	Rajahmundry(5)	Rajahmundry(5)	Rajahmundry(5)	Rajahmundry(5)	1
8	Morampudi (CT)	Rajahmundry(8)	Rajahmundry(8)	Rajahmundry(8)	Rajahmundry(8)	1
9	Hukumpeta (CT)	Rajahmundry(4)	Rajahmundry(4)	Rajahmundry(4)	Rajahmundry(4)	1
10	Dowleswaram (CT)	Rajahmundry(7)	Rajahmundry(7)	Rajahmundry(7)	2	3
11	Samalkot (M)	Kakinada(13)	3	1	9	Kakinada(13)
12	Pithapuram (M + OG)	Kakinada(20)	Kakinada(20)	Kakinada(20)	13	Kakinada(20)
13	Ramanayyapeta (CT)	Kakinada(4)	1	Kakinada(4)	1	1
14	Suryaraopeta (CT)	Kakinada(4)	Ramanayyapet(5)	Kakinada(3)	Kakinada(3)	1
15	Chidiga (CT)	Kakinada(6)	Kakinada(6)	Kakinada(5)	Kakinada(3)	1
16	Mandapeta (M + OG)	Kakinada(42)	Kakinada(42)	Kakinada(42)	4	Kakinada(42)
17	Ramachandrapuram (M)	1	2	1	3	Kakinada(29)
18	Amalapuram (M)	1	3	Muktheswaram(12)	12	1
19	Bandarulanka (CT)	Amalapuram(5)	Amalapuram(5)	Muktheswaram(17)	1	Amalapuram(5)

*If an educational facility is not available in the town, the name of the nearest place and its distance from the town where facility is available has been given

STATEMENT-V
EDUCATIONAL, RECREATIONAL AND CULTURAL FACILITIES, 2009

Sl. No.	Name and civic status of Town	Number of Educational Facilities*		Number of Social, Recreational and Cultural facilities	
		Special School for Disabled	Others	No. of Orphanage Home	Working women's hostles
1	2	14	15	16	17
1	Rajahmundry (M Corp. + OG)	2	2	4	5
2	Kakinada (M Corp. + OG)	3	2	1	1
3	Tuni (M)	Kakinada(66)	1	Kakinada(66)	Kakinada(66)
4	Arempudi (CT)	Kakinada(91)	Tuni(25)	Prathipadu(20)	Kakinada(50)
5	Rampachodavaram (CT)	Rajahmundry(56)	2	Kakinada(20)	Rajahmundry(53)
6	Peddapuram (M)	Kakinada(20)	1	Kakinada(20)	1
7	Katheru (CT)	Rajahmundry(5)	Rajahmundry(5)	Rajahmundry(5)	Rajahmundry(5)
8	Morampudi (CT)	Rajahmundry(8)	2	Rajahmundry(8)	Rajahmundry(8)
9	Hukumpeta (CT)	Rajahmundry(4)	Rajahmundry(4)	Rajahmundry(4)	Rajahmundry(4)
10	Dowleswaram (CT)	Rajahmundry(7)	1	Rajahmundry(7)	Rajahmundry(7)
11	Samalkot (M)	Kakinada(13)	Kakinada(13)	Kakinada(13)	Kakinada(13)
12	Pithapuram (M + OG)	Kakinada(20)	Kakinada(20)	1	1
13	Ramanayyapeta (CT)	1	Kakinada(4)	1	Kakinada(4)
14	Suryaraopeta (CT)	Kakinada(3)	Kakinada(3)	Kakinada(3)	Kakinada(3)
15	Chidiga (CT)	Kakinada(3)	Kakinada(3)	Kakinada(3)	Kakinada(4)
16	Mandapeta (M + OG)	Kakinada(42)	Kakinada(42)	Kakinada(42)	Kakinada(42)
17	Ramachandrapuram (M)	1	Kakinada(29)	1	Kakinada(29)
18	Amalapuram (M)	1	Kakinada(66)	1	1
19	Bandarulanka (CT)	Amalapuram(5)	Kakinada(71)	Amalapuram(5)	Amalapuram(5)

*If an educational facility is not available in the town, the name of the nearest place and its distance from the town where facility is available has been given

STATEMENT-V
EDUCATIONAL, RECREATIONAL AND CULTURAL FACILITIES, 2009

Number of Social, Recreational and Cultural facilities							
Sl. No.	Name and civic status of Town	No. of Old Age Home	Stadium	Cinema Theatre	Auditorium/Community halls	Public libraries	Reading rooms
1	2	18	19	20	21	22	23
1	Rajahmundry (M Corp. + OG)	5	3	20	53	7	4
2	Kakinada (M Corp. + OG)	1	1	14	54	3	10
3	Tuni (M)	Kakinada(66)	1	5	22	2	2
4	Arepudi (CT)	Prathipadu(20)	Tuni(25)	Annaram(2)	Annaram(2)	Annaram(2)	Annaram(2)
5	Rampachodavaram (CT)	Gokavaram(20)	Rajahmundry(53)	1	2	3	1
6	Peddapuram (M)	1	Kakinada(20)	4	9	3	1
7	Katheru (CT)	1	Rajahmundry(5)	Rajahmundry(5)	4	Rajahmundry(5)	1
8	Morampudi (CT)	Rajahmundry(8)	Rajahmundry(8)	Rajahmundry(8)	1	1	1
9	Hukumpeta (CT)	Rajahmundry(4)	Rajahmundry(4)	Rajahmundry(4)	4	1	1
10	Dowleswaram (CT)	Rajahmundry(7)	Rajahmundry(7)	2	3	1	1
11	Samalkot (M)	Kakinada(13)	Kakinada(13)	3	14	1	1
12	Pithapuram (M + OG)	Kakinada(20)	Kakinada(20)	7	6	4	2
13	Ramanayyapeta (CT)	2	Kakinada(4)	Kakinada(4)	3	1	1
14	Suryaraopeta (CT)	Kakinada(3)	Kakinada(3)	Kakinada(3)	2	1	Kakinada(3)
15	Chidiga (CT)	Kakinada(4)	Kakinada(4)	Kakinada(3)	Kakinada(3)	Indrapalem(1)	1
16	Mandapeta (M + OG)	1	Rajahmundry(32)	7	10	2	1
17	Ramachandrapuram (M)	1	1	5	14	2	2
18	Amalapuram (M)	Immdivarappadu(18)	1	10	17	1	3
19	Bandarulanka (CT)	Immdivarappadu(12)	Amalapuram(5)	Amalapuram(5)	1	1	1

*If an educational facility is not available in the town, the name of the nearest place and its distance from the town where facility is available has been given

STATEMENT - VI
INDUSTRY AND BANKING, 2009

Sl. No.	Name and civic status of Town	Names of three most important commodities manufactured			Number of banks			Number of agricultural credit societies	Number of non-agricultural credit societies
		1st	2nd	3rd	Nationalised Bank	Private Commercial Bank	Co-operative Bank		
1	2	3	4	5	6	7	8	9	10
1	Rajahmundry (M Corp. + OG)	Paper	Dairy Products	Fertilizers	51	13	7	49	170
2	Kakinada (M Corp. + OG)	Dairy Products	Refined Oil	Fertilizers	86	13	4	9	127
3	Tuni (M)	Cashew Nuts	Mango Pulp	Oils	9	1	1	1	21
4	Arepudi (CT)	Jaggery			2	0	1	0	0
5	Rampachodavaram (CT)	Oil	Leaf Plates Making	Brooms	5	0	1	1	3
6	Peddapuram (M)	Sago	Fertilizers		8	2	1	2	10
7	Katheru (CT)	Jaggery			1	0	0	1	0
8	Morampudi (CT)	Ceramics	Cashewnuts		0	0	0	0	0
9	Hukumpeta (CT)	Engine Parts	Pvc Pipes		0	0	0	1	0
10	Dowleswaram (CT)	Oil	Horlicks	Ceramics	2	0	1	0	0
11	Samalkot (M)	Refined Oil	Stainless Steel	Ceramic Tiles	6	0	2	2	6
12	Pithapuram (M + OG)	Sugar			6	0	1	3	1
13	Ramanayyapeta (CT)	Camphor	Fertilizers		5	0	1	0	1
14	Suryaraopeta (CT)	Coconut Oil	Coirp Roducts	Fertilizers	1	0	1	0	1
15	Chidiga (CT)				0	0	0	0	0
16	Mandapeta (M + OG)	Jaggery	Electric Bulbs		10	1	2	1	15
17	Ramachandrapuram (M)	Tractor Trailors	Aerated Water		12	0	4	4	3
18	Amalapuram (M)	Coconut Oil	Coir Products		12	4	2	1	2
19	Bandarulanka (CT)	Textiles	Coconut Oils	Dyeing & Printing of Textiles	2	0	1	1	1

STATEMENT - VII
CIVIC AND OTHER AMENITIES IN SLUMS, 2009

STATEMENT - VII
CIVIC AND OTHER AMENITIES IN SLUMS, 2009

Sl. No.	Class, name and civic status of town	Name of the slum	Is it notified	No. of households (approx)	Population of the Slum (approx)	Paved roads (in kms)
1	2	3	4	5	6	7
1	I,Rajahmundry (M Corp. + OG)	Bathinavari Street	Yes	26	125	0
2	I,Rajahmundry (M Corp. + OG)	Mehar Nagar	Yes	43	199	0
3	I,Rajahmundry (M Corp. + OG)	Hanuman Nagar Puntha	No	55	275	0
4	I,Rajahmundry (M Corp. + OG)	Swarajya Nagar	Yes	66	303	0
5	I,Rajahmundry (M Corp. + OG)	Padmasali Peta	Yes	66	311	0
6	I,Rajahmundry (M Corp. + OG)	Eswar Nagar	Yes	83	359	0
7	I,Rajahmundry (M Corp. + OG)	Durga Nagar	Yes	75	375	0
8	I,Rajahmundry (M Corp. + OG)	Suviseshapuram	Yes	84	379	0
9	I,Rajahmundry (M Corp. + OG)	Goleela Dibba	Yes	79	385	0
10	I,Rajahmundry (M Corp. + OG)	RCM School, Church	Yes	89	405	0
11	I,Rajahmundry (M Corp. + OG)	Venkateswara Nagar	Yes	88	441	0
12	I,Rajahmundry (M Corp. + OG)	Chowdeswara Nagar	Yes	95	441	0
13	I,Rajahmundry (M Corp. + OG)	Sarangadhara Metta	Yes	101	459	0
14	I,Rajahmundry (M Corp. + OG)	Timber yard Area	No	100	500	0
15	I,Rajahmundry (M Corp. + OG)	Nakkalagudem	No	110	520	0
16	I,Rajahmundry (M Corp. + OG)	Ramadasu Peta	Yes	124	532	0.3
17	I,Rajahmundry (M Corp. + OG)	Ratnampeta	Yes	121	535	0
18	I,Rajahmundry (M Corp. + OG)	Gubelu Peta	Yes	123	543	0
19	I,Rajahmundry (M Corp. + OG)	Siripurapu Ramaiah Dibba, (Pending in DTCP)	No	108	546	0
20	I,Rajahmundry (M Corp. + OG)	Gorakshana Peta - 2	Yes	145	560	0
21	I,Rajahmundry (M Corp. + OG)	Ambedkar Nagar - 2	Yes	122	575	0
22	I,Rajahmundry (M Corp. + OG)	Jampeta, Harijana Wada	Yes	118	589	0
23	I,Rajahmundry (M Corp. + OG)	Municipal Colony Part	Yes	124	620	0
24	I,Rajahmundry (M Corp. + OG)	V.L.Puram - 2	Yes	155	680	0
25	I,Rajahmundry (M Corp. + OG)	Veerabhadra Nagar - 2	Yes	161	703	0
26	I,Rajahmundry (M Corp. + OG)	Cementry Peta - 1	Yes	144	740	0

STATEMENT - VII
CIVIC AND OTHER AMENITIES IN SLUMS, 2009

System of drainage				Number of latrines						Electricity (Number of connections)			Class, name and civic status of town	Sl. No.
Open	Closed	Both (Open & Closed)	Nil	Private			Community	No. of tap points/ public hydrants installed for supply of protected water	Domestic	Road lighting (points)	Others			
				Pit System	Flush/ Pour Flush (Water borne)	Service Others								
8	9	10	11	12	13	14	15	16	17	18	19	20	2	1
OD				0	26	0	0	0	4	20	5	5	I,Rajahmundry (M Corp. + OG)	1
OD				0	38	0	0	0	5	35	1	16	I,Rajahmundry (M Corp. + OG)	2
OD				0	38	0	0	0	7	45	2	23	I,Rajahmundry (M Corp. + OG)	3
OD				0	66	0	0	0	7	55	2	17	I,Rajahmundry (M Corp. + OG)	4
OD				0	58	0	0	0	7	55	2	26	I,Rajahmundry (M Corp. + OG)	5
OD				0	75	0	0	0	8	75	13	13	I,Rajahmundry (M Corp. + OG)	6
OD				0	68	0	0	0	6	65	10	10	I,Rajahmundry (M Corp. + OG)	7
OD				0	75	0	0	0	7	74	3	31	I,Rajahmundry (M Corp. + OG)	8
OD				0	65	0	0	0	8	70	8	8	I,Rajahmundry (M Corp. + OG)	9
OD				0	89	0	0	0	10	80	3	21	I,Rajahmundry (M Corp. + OG)	10
OD				0	85	0	0	0	7	80	11	11	I,Rajahmundry (M Corp. + OG)	11
OD				0	88	0	0	0	7	85	3	41	I,Rajahmundry (M Corp. + OG)	12
OD				0	96	0	0	0	8	98	3	33	I,Rajahmundry (M Corp. + OG)	13
OD				0	89	0	0	0	7	98	17	17	I,Rajahmundry (M Corp. + OG)	14
OD				0	102	0	0	1	10	105	10	10	I,Rajahmundry (M Corp. + OG)	15
OD				0	101	0	0	0	6	120	4	42	I,Rajahmundry (M Corp. + OG)	16
OD				0	99	0	0	0	7	120	14	14	I,Rajahmundry (M Corp. + OG)	17
OD				0	89	0	0	0	10	120	11	11	I,Rajahmundry (M Corp. + OG)	18
OD				0	85	0	0	0	8	98	5	5	I,Rajahmundry (M Corp. + OG)	19
OD				0	93	0	0	0	12	125	9	9	I,Rajahmundry (M Corp. + OG)	20
OD				0	85	0	0	1	11	115	6	6	I,Rajahmundry (M Corp. + OG)	21
OD				0	102	0	0	0	10	108	9	9	I,Rajahmundry (M Corp. + OG)	22
OD				0	95	0	0	0	8	115	4	26	I,Rajahmundry (M Corp. + OG)	23
OD				0	123	0	0	0	11	145	5	27	I,Rajahmundry (M Corp. + OG)	24
OD				0	145	0	0	0	10	150	14	14	I,Rajahmundry (M Corp. + OG)	25
OD				0	95	0	0	0	10	140	5	25	I,Rajahmundry (M Corp. + OG)	26

STATEMENT - VII
CIVIC AND OTHER AMENITIES IN SLUMS, 2009

Sl. No.	Class, name and civic status of town	Name of the slum	Is it notified	No. of households (approx)	Population of the Slum (approx)	Paved roads (in kms)
1	2	3	4	5	6	7
27	I,Rajahmundry (M Corp. + OG)	Morampudi	Yes	112	744	0
28	I,Rajahmundry (M Corp. + OG)	PMK Choultry Area	No	150	750	0
29	I,Rajahmundry (M Corp. + OG)	Siddartha Nagar	Yes	189	780	0
30	I,Rajahmundry (M Corp. + OG)	Narayanapuram	Yes	178	788	1
31	I,Rajahmundry (M Corp. + OG)	Gadireddi Nagar	Yes	188	801	0.4
32	I,Rajahmundry (M Corp. + OG)	Subbaraopeta, Lalacheruvu	Yes	176	811	0
33	I,Rajahmundry (M Corp. + OG)	Sigideela Peta	Yes	173	836	0
34	I,Rajahmundry (M Corp. + OG)	Bathina Nagar	Yes	353	839	0.6
35	I,Rajahmundry (M Corp. + OG)	Sarangadhara Metta Harijanawada	Yes	189	869	0
36	I,Rajahmundry (M Corp. + OG)	Cemetery Peta - 2	Yes	232	929	0
37	I,Rajahmundry (M Corp. + OG)	Seshagiri Nagar	Yes	186	964	0.1
38	I,Rajahmundry (M Corp. + OG)	V.L.Puram - 1	Yes	196	970	0
39	I,Rajahmundry (M Corp. + OG)	Bogguladibba	Yes	219	981	0
40	I,Rajahmundry (M Corp. + OG)	Ananda Nagar Extension	Yes	200	1000	0
41	I,Rajahmundry (M Corp. + OG)	Venkatapuram	Yes	227	1048	0
42	I,Rajahmundry (M Corp. + OG)	Ambedkar Nagar - 1	Yes	264	1103	0
43	I,Rajahmundry (M Corp. + OG)	Cyclone Colony & Spinning Mill Colony	Yes	282	1173	0
44	I,Rajahmundry (M Corp. + OG)	P&T Colony	Yes	283	1223	1.5
45	I,Rajahmundry (M Corp. + OG)	Narayanapuram Extension	Yes	252	1260	0
46	I,Rajahmundry (M Corp. + OG)	Balajipeta	Yes	287	1281	0
47	I,Rajahmundry (M Corp. + OG)	Lingampeta	Yes	264	1320	0
48	I,Rajahmundry (M Corp. + OG)	Veerabhadra Nagar - 1	Yes	284	1322	0
49	I,Rajahmundry (M Corp. + OG)	Burma Colony	Yes	303	1387	0
50	I,Rajahmundry (M Corp. + OG)	Gorakshana Peta - 1	Yes	321	1402	0
51	I,Rajahmundry (M Corp. + OG)	Annapurnammmapeta	Yes	441	1419	0
52	I,Rajahmundry (M Corp. + OG)	Bruhannalapeta	Yes	349	1421	0

**STATEMENT - VII
CIVIC AND OTHER AMENITIES IN SLUMS, 2009**

System of drainage				Number of latrines						Electricity (Number of connections)			Class, name and civic status of town	Sl. No.
Open	Closed	Both (Open & Closed)	Nil	Private			Community	No. of tap points/ public hydrants installed for supply of protected water	Domestic	Road lighting (points)		Others		
				Pit System	Flush/ Pour Flush (Water borne)	Service			Others					
8	9	10	11	12	13	14	15	16	17	18	19	20	2	1
OD				0	98	0	0	0	10	102	4	49	I,Rajahmundry (M Corp. + OG)	27
OD				0	135	0	0	1	8	140	8	8	I,Rajahmundry (M Corp. + OG)	28
OD				0	172	0	0	0	10	155	6	26	I,Rajahmundry (M Corp. + OG)	29
OD				0	156	0	0	0	10	170	6	41	I,Rajahmundry (M Corp. + OG)	30
OD				0	175	0	0	0	9	158	6	22	I,Rajahmundry (M Corp. + OG)	31
OD				0	150	0	0	0	10	165	6	31	I,Rajahmundry (M Corp. + OG)	32
OD				0	85	0	0	1	11	160	10	10	I,Rajahmundry (M Corp. + OG)	33
OD				0	275	0	0	0	20	300	12	40	I,Rajahmundry (M Corp. + OG)	34
OD				0	160	0	0	0	10	165	6	21	I,Rajahmundry (M Corp. + OG)	35
OD				0	195	0	0	0	20	204	9	9	I,Rajahmundry (M Corp. + OG)	36
OD				0	173	0	0	0	10	155	6	21	I,Rajahmundry (M Corp. + OG)	37
OD				0	178	0	0	0	11	188	10	10	I,Rajahmundry (M Corp. + OG)	38
OD				0	219	0	0	0	16	209	8	8	I,Rajahmundry (M Corp. + OG)	39
OD				0	152	0	0	0	15	198	7	30	I,Rajahmundry (M Corp. + OG)	40
OD				0	185	0	0	0	16	215	8	7	I,Rajahmundry (M Corp. + OG)	41
OD				0	230	0	0	1	20	255	7	7	I,Rajahmundry (M Corp. + OG)	42
OD				0	230	0	0	0	15	252	9	8	I,Rajahmundry (M Corp. + OG)	43
OD				0	283	0	0	0	15	255	9	37	I,Rajahmundry (M Corp. + OG)	44
OD				0	230	0	0	0	12	245	14	14	I,Rajahmundry (M Corp. + OG)	45
OD				0	235	0	0	0	17	280	8	8	I,Rajahmundry (M Corp. + OG)	46
OD				0	245	0	0	0	20	206	16	16	I,Rajahmundry (M Corp. + OG)	47
OD				0	242	0	0	1	11	255	16	16	I,Rajahmundry (M Corp. + OG)	48
OD				0	286	0	0	0	15	298	10	27	I,Rajahmundry (M Corp. + OG)	49
OD				0	290	0	0	0	16	298	6	6	I,Rajahmundry (M Corp. + OG)	50
OD				0	420	0	0	0	20	401	15	32	I,Rajahmundry (M Corp. + OG)	51
OD				0	329	0	0	0	18	339	5	5	I,Rajahmundry (M Corp. + OG)	52

STATEMENT - VII
CIVIC AND OTHER AMENITIES IN SLUMS, 2009

Sl. No.	Class, name and civic status of town	Name of the slum	Is it notified	No. of households (approx)	Population of the Slum (approx)	Paved roads (in kms)
1	2	3	4	5	6	7
53	I,Rajahmundry (M Corp. + OG)	Jayasree Gardens	Yes	365	1610	0
54	I,Rajahmundry (M Corp. + OG)	Weavers Colony & Vidya Nagar	Yes	379	1655	0
55	I,Rajahmundry (M Corp. + OG)	Indira Nagar	Yes	350	1750	0.3
56	I,Rajahmundry (M Corp. + OG)	Kavalagoyya Puntha	No	350	1750	0
57	I,Rajahmundry (M Corp. + OG)	Nehru Nagar	Yes	427	1753	0
58	I,Rajahmundry (M Corp. + OG)	Kambalapeta	Yes	390	1800	0
59	I,Rajahmundry (M Corp. + OG)	Ananda Nagar	Yes	576	1894	2
60	I,Rajahmundry (M Corp. + OG)	Seethampeta	Yes	427	1907	0
61	I,Rajahmundry (M Corp. + OG)	Kotilingalapeta	Yes	486	2219	0.5
62	I,Rajahmundry (M Corp. + OG)	Subbarao Peta, Opp. Arts College	Yes	507	2243	0.5
63	I,Rajahmundry (M Corp. + OG)	Medara Peta	Yes	508	2442	0.5
64	I,Rajahmundry (M Corp. + OG)	Lalacheruvu	Yes	490	2450	0.5
65	I,Rajahmundry (M Corp. + OG)	Ramadasu Peta Extension	Yes	690	2470	0.5
66	I,Rajahmundry (M Corp. + OG)	Mallikarjuna Nagar	Yes	540	2492	0.5
67	I,Rajahmundry (M Corp. + OG)	Indira Satya Nagar Puntha	No	500	2500	0.5
68	I,Rajahmundry (M Corp. + OG)	Sarada Nagar (KNR Layout)	Yes	500	2500	0.5
69	I,Rajahmundry (M Corp. + OG)	Sanjeevayya Nagar	Yes	555	2598	0.4
70	I,Rajahmundry (M Corp. + OG)	Kambham Choultry Area	No	540	2700	0.5
71	I,Rajahmundry (M Corp. + OG)	Simhachal Nagar	Yes	574	2870	0.5
72	I,Rajahmundry (M Corp. + OG)	Subbarao Nagar	Yes	689	3162	0
73	I,Rajahmundry (M Corp. + OG)	Venkateswara Matam Area	No	650	3250	0
74	I,Rajahmundry (M Corp. + OG)	Vullithota Veedhi Area	No	650	3250	0
75	I,Rajahmundry (M Corp. + OG)	Annapurnammmapeta East	Yes	720	3600	2
76	I,Rajahmundry (M Corp. + OG)	Madanasingh Peta	Yes	760	3800	2
77	I,Rajahmundry (M Corp. + OG)	Church Peta	Yes	820	4100	2
78	I,Rajahmundry (M Corp. + OG)	Aademma Dibba	Yes	852	4260	3

STATEMENT - VII
CIVIC AND OTHER AMENITIES IN SLUMS, 2009

System of drainage				Number of latrines						Electricity (Number of connections)			Class, name and civic status of town	Sl. No.
Open	Closed	Both (Open & Closed)	Nil	Private			Community	No. of tap points/ public hydrants installed for supply of protected water	Domestic	Road lighting (points)	Others			
				Pit System	Flush/ Pour Flush (Water borne)	Service Others								
8	9	10	11	12	13	14	15	16	17	18	19	20	2	1
OD				0	285	0	0	0	15	355	26	26	I,Rajahmundry (M Corp. + OG)	53
OD				0	379	0	0	0	18	369	13	43	I,Rajahmundry (M Corp. + OG)	54
OD				0	325	0	0	0	18	300	12	43	I,Rajahmundry (M Corp. + OG)	55
OD				0	280	0	0	0	19	340	26	26	I,Rajahmundry (M Corp. + OG)	56
OD				0	375	0	0	0	20	425	14	36	I,Rajahmundry (M Corp. + OG)	57
OD				0	285	0	0	0	18	380	13	48	I,Rajahmundry (M Corp. + OG)	58
OD				0	485	0	0	0	30	555	19	10	I,Rajahmundry (M Corp. + OG)	59
OD				0	395	0	0	0	10	415	26	26	I,Rajahmundry (M Corp. + OG)	60
OD				0	465	0	0	4	11	455	16	33	I,Rajahmundry (M Corp. + OG)	61
OD				0	485	0	0	0	28	450	17	41	I,Rajahmundry (M Corp. + OG)	62
OD				0	485	0	0	2	25	458	18	18	I,Rajahmundry (M Corp. + OG)	63
OD				0	462	0	0	0	25	455	16	38	I,Rajahmundry (M Corp. + OG)	64
OD				0	650	0	0	0	25	655	29	29	I,Rajahmundry (M Corp. + OG)	65
OD				0	520	0	0	0	30	530	18	49	I,Rajahmundry (M Corp. + OG)	66
OD				0	425	0	0	0	45	455	18	18	I,Rajahmundry (M Corp. + OG)	67
OD				0	375	0	0	0	30	408	12	12	I,Rajahmundry (M Corp. + OG)	68
OD				0	485	0	0	0	50	458	32	32	I,Rajahmundry (M Corp. + OG)	69
OD				0	540	0	0	0	25	535	17	17	I,Rajahmundry (M Corp. + OG)	70
OD				0	485	0	0	0	50	570	19	6	I,Rajahmundry (M Corp. + OG)	71
OD				0	599	0	0	0	55	655	23	6	I,Rajahmundry (M Corp. + OG)	72
OD				0	620	0	0	0	30	605	19	19	I,Rajahmundry (M Corp. + OG)	73
OD				0	650	0	0	0	40	640	22	39	I,Rajahmundry (M Corp. + OG)	74
OD				0	635	0	0	0	35	615	24	44	I,Rajahmundry (M Corp. + OG)	75
OD				0	690	0	0	0	35	706	20	13	I,Rajahmundry (M Corp. + OG)	76
OD				0	799	0	0	0	35	780	38	38	I,Rajahmundry (M Corp. + OG)	77
OD				0	840	0	0	0	30	540	21	21	I,Rajahmundry (M Corp. + OG)	78

STATEMENT - VII
CIVIC AND OTHER AMENITIES IN SLUMS, 2009

Sl. No.	Class, name and civic status of town	Name of the slum	Is it notified	No. of households (approx)	Population of the Slum (approx)	Paved roads (in kms)
1	2	3	4	5	6	7
79	I,Rajahmundry (M Corp. + OG)	Krishna Nagar	Yes	890	4450	2
80	I,Rajahmundry (M Corp. + OG)	Venkata Ramaiah Nagar	No	900	4500	3
81	I,Rajahmundry (M Corp. + OG)	Krishnarao Peta	Yes	1150	5750	3
82	I,Rajahmundry (M Corp. + OG)	Alcot Gardens	Yes	1250	6250	3
83	I,Rajahmundry (M Corp. + OG)	Bestha Veedhi	No	1300	6500	4
84	I,Rajahmundry (M Corp. + OG)	Brodipeta	Yes	1522	7158	3
85	I,Rajahmundry (M Corp. + OG)	Kothapeta	No	1500	7500	3
86	I,Rajahmundry (M Corp. + OG)	Rajendra Nagar	Yes	1869	8223	5
87	I,Rajahmundry (M Corp. + OG)	Aryapuram - Sesaiah Metta	No	2000	10000	4
88	I,Rajahmundry (M Corp. + OG)	Sambasivarao Peta (Korlammapeta)	No	3100	15500	4
89	I,Kakinada (M Corp. + OG)	Slum Rear Side of A.P.T.	Yes	20	127	0
90	I,Kakinada (M Corp. + OG)	Bonda Gunta	Yes	39	178	0
91	I,Kakinada (M Corp. + OG)	Kesanavari Doddi	Yes	61	245	1
92	I,Kakinada (M Corp. + OG)	Thotipeta	Yes	56	265	0.5
93	I,Kakinada (M Corp. + OG)	Kondeelapeta	Yes	61	335	1
94	I,Kakinada (M Corp. + OG)	Gaigolupadu Harijana Wada	Yes	75	336	0
95	I,Kakinada (M Corp. + OG)	Godarigunta Settibalijapeta	Yes	89	411	1
96	I,Kakinada (M Corp. + OG)	Kakinada Thotipeta	Yes	81	442	0
97	I,Kakinada (M Corp. + OG)	Goleelapeta	Yes	95	450	1
98	I,Kakinada (M Corp. + OG)	Nookamma Manyam	Yes	115	460	1
99	I,Kakinada (M Corp. + OG)	Ramanayyapeta	Yes	104	475	1
100	I,Kakinada (M Corp. + OG)	Padmanabhanagar	Yes	114	533	0
101	I,Kakinada (M Corp. + OG)	Huts Near Godudanayyapeta	Yes	109	545	0
102	I,Kakinada (M Corp. + OG)	Cheedilapora-II	Yes	139	554	1
103	I,Kakinada (M Corp. + OG)	Gayatrinagar	Yes	130	600	3
104	I,Kakinada (M Corp. + OG)	Cheedilapora (Near Gandhi Nagar)	Yes	151	602	1

STATEMENT - VII
CIVIC AND OTHER AMENITIES IN SLUMS, 2009

System of drainage				Number of latrines						Electricity (Number of connections)			Class, name and civic status of town	Sl. No.
Open	Closed	Both (Open & Closed)	Nil	Private			Community	No. of tap points/ public hydrants installed for supply of protected water	Domestic	Road lighting (points)	Others			
				Pit System	Flush/ Pour Flush (Water borne)	Service						Others		
8	9	10	11	12	13	14	15	16	17	18	19	20	2	1
OD				0	875	0	0	0	35	809	29	29	I,Rajahmundry (M Corp. + OG)	79
OD				0	788	0	0	0	39	890	28	14	I,Rajahmundry (M Corp. + OG)	80
OD				0	985	0	0	1	29	1100	38	12	I,Rajahmundry (M Corp. + OG)	81
OD				0	1185	0	0	1	32	1205	42	12	I,Rajahmundry (M Corp. + OG)	82
OD				0	1288	0	0	0	50	1290	42	18	I,Rajahmundry (M Corp. + OG)	83
OD				0	1455	0	0	0	55	1500	50	16	I,Rajahmundry (M Corp. + OG)	84
OD				0	1450	0	0	0	42	1408	49	18	I,Rajahmundry (M Corp. + OG)	85
OD				0	1750	0	0	0	45	1845	62	11	I,Rajahmundry (M Corp. + OG)	86
OD				0	1898	0	0	0	80	1980	62	21	I,Rajahmundry (M Corp. + OG)	87
OD				0	2896	0	0	0	65	3015	98	36	I,Rajahmundry (M Corp. + OG)	88
OD				0	10	0	10	0	2	15	9	0	I,Kakinada (M Corp. + OG)	89
OD				0	15	0	10	0	2	28	11	0	I,Kakinada (M Corp. + OG)	90
OD				0	46	0	8	0	3	55	2	0	I,Kakinada (M Corp. + OG)	91
OD				0	45	0	0	0	3	45	5	0	I,Kakinada (M Corp. + OG)	92
OD				0	35	0	0	0	3	45	6	0	I,Kakinada (M Corp. + OG)	93
OD				0	45	0	20	0	2	60	9	0	I,Kakinada (M Corp. + OG)	94
OD				0	60	0	16	0	2	65	5	0	I,Kakinada (M Corp. + OG)	95
OD				0	75	0	0	0	1	70	12	0	I,Kakinada (M Corp. + OG)	96
OD				0	80	0	0	0	4	80	3	0	I,Kakinada (M Corp. + OG)	97
OD				0	98	0	0	0	2	101	12	0	I,Kakinada (M Corp. + OG)	98
OD				0	88	0	10	0	7	100	3	0	I,Kakinada (M Corp. + OG)	99
OD				0	100	0	10	0	3	100	11	0	I,Kakinada (M Corp. + OG)	100
OD				0	89	0	0	0	4	100	4	0	I,Kakinada (M Corp. + OG)	101
OD				0	110	0	0	0	2	125	5	0	I,Kakinada (M Corp. + OG)	102
OD				0	120	0	0	0	5	115	4	0	I,Kakinada (M Corp. + OG)	103
OD				0	140	0	0	0	2	135	5	0	I,Kakinada (M Corp. + OG)	104

STATEMENT - VII
CIVIC AND OTHER AMENITIES IN SLUMS, 2009

Sl. No.	Class, name and civic status of town	Name of the slum	Is it notified	No. of households (approx)	Population of the Slum (approx)	Paved roads (in kms)
1	2	3	4	5	6	7
105	I,Kakinada (M Corp. + OG)	S.Atchutapuram	Yes	135	615	1
106	I,Kakinada (M Corp. + OG)	Annamma Tank	Yes	137	621	0
107	I,Kakinada (M Corp. + OG)	West Side S.A.Puram	Yes	146	623	1
108	I,Kakinada (M Corp. + OG)	Kuntidevipeta	Yes	154	628	0
109	I,Kakinada (M Corp. + OG)	Godarigunta Harijanapeta	Yes	170	628	0
110	I,Kakinada (M Corp. + OG)	Sammidivari Street	Yes	120	650	1
111	I,Kakinada (M Corp. + OG)	Indiranagar (Jagan Naikpur)	Yes	185	650	2
112	I,Kakinada (M Corp. + OG)	Gopala Krishna Nagar (Near J.Ramaraopeta)	Yes	85	675	1
113	I,Kakinada (M Corp. + OG)	Arundati Nagar	Yes	158	692	1
114	I,Kakinada (M Corp. + OG)	Gowsankar Peta	Yes	185	740	0
115	I,Kakinada (M Corp. + OG)	Seetaramamurthy Nagar	Yes	175	759	1
116	I,Kakinada (M Corp. + OG)	Indira Nagar	Yes	183	820	1
117	I,Kakinada (M Corp. + OG)	Kotistambam Peta	Yes	175	825	1
118	I,Kakinada (M Corp. + OG)	Recharlapeta Kalarapakalu	Yes	196	871	1
119	I,Kakinada (M Corp. + OG)	Bala Venkatanagar	Yes	193	882	1
120	I,Kakinada (M Corp. + OG)	Thotipeta Racharlapet	Yes	222	889	1
121	I,Kakinada (M Corp. + OG)	Gaigolupadu Settibalijapeta	Yes	187	935	2
122	I,Kakinada (M Corp. + OG)	Dwarakanagar	Yes	239	956	0.5
123	I,Kakinada (M Corp. + OG)	Jararipeta	Yes	200	967	1
124	I,Kakinada (M Corp. + OG)	Muggupeta	Yes	206	977	0
125	I,Kakinada (M Corp. + OG)	Burma Colony	Yes	222	983	1
126	I,Kakinada (M Corp. + OG)	Jyothula Colony	Yes	235	988	1
127	I,Kakinada (M Corp. + OG)	Dall Mill Area	Yes	224	993	1
128	I,Kakinada (M Corp. + OG)	Gowrisankarpeta	Yes	155	1050	1
129	I,Kakinada (M Corp. + OG)	Ramakrishnarao Peta	Yes	249	1089	1
130	I,Kakinada (M Corp. + OG)	J.Ramaraopeta	Yes	249	1129	2

**STATEMENT - VII
CIVIC AND OTHER AMENITIES IN SLUMS, 2009**

System of drainage				Number of latrines						Electricity (Number of connections)			Class, name and civic status of town	Sl. No.
Open	Closed	Both (Open & Closed)	Nil	Private			Community	No. of tap points/ public hydrants installed for supply of protected water	Domestic	Road lighting (points)	Others			
				Pit System	Flush/ Pour Flush (Water borne)	Service						Others		
8	9	10	11	12	13	14	15	16	17	18	19	20	2	1
OD				0	115	0	20	0	3	120	9	0	I,Kakinada (M Corp. + OG)	105
OD				0	105	0	22	0	4	125	5	0	I,Kakinada (M Corp. + OG)	106
OD				0	135	0	0	0	1	140	17	0	I,Kakinada (M Corp. + OG)	107
OD				0	140	0	10	0	4	145	5	0	I,Kakinada (M Corp. + OG)	108
OD				0	150	0	6	0	4	165	8	0	I,Kakinada (M Corp. + OG)	109
OD				0	100	0	0	0	4	100	4	0	I,Kakinada (M Corp. + OG)	110
OD				0	175	0	0	0	2	165	6	0	I,Kakinada (M Corp. + OG)	111
OD				0	55	0	0	0	4	75	3	0	I,Kakinada (M Corp. + OG)	112
OD				0	145	0	0	0	3	155	5	0	I,Kakinada (M Corp. + OG)	113
OD				0	145	0	0	0	3	165	6	0	I,Kakinada (M Corp. + OG)	114
OD				0	155	0	10	0	3	165	6	0	I,Kakinada (M Corp. + OG)	115
OD				0	155	0	18	0	3	155	6	0	I,Kakinada (M Corp. + OG)	116
OD				0	155	0	0	0	1	155	6	0	I,Kakinada (M Corp. + OG)	117
OD				0	150	0	20	0	3	190	17	0	I,Kakinada (M Corp. + OG)	118
OD				0	175	0	10	0	2	185	14	0	I,Kakinada (M Corp. + OG)	119
OD				0	200	0	0	0	2	215	20	0	I,Kakinada (M Corp. + OG)	120
OD				0	155	0	16	0	6	155	6	0	I,Kakinada (M Corp. + OG)	121
OD				0	200	0	0	0	7	230	8	0	I,Kakinada (M Corp. + OG)	122
OD				0	180	0	0	0	2	190	7	0	I,Kakinada (M Corp. + OG)	123
OD				0	175	0	10	0	4	198	13	0	I,Kakinada (M Corp. + OG)	124
OD				0	190	0	22	0	2	202	21	0	I,Kakinada (M Corp. + OG)	125
OD				0	215	0	10	0	3	215	15	0	I,Kakinada (M Corp. + OG)	126
OD				0	202	0	0	0	3	204	12	0	I,Kakinada (M Corp. + OG)	127
OD				0	130	0	0	0	3	145	5	0	I,Kakinada (M Corp. + OG)	128
OD				0	200	0	20	0	3	230	8	0	I,Kakinada (M Corp. + OG)	129
OD				0	209	0	10	0	2	235	8	0	I,Kakinada (M Corp. + OG)	130

STATEMENT - VII
CIVIC AND OTHER AMENITIES IN SLUMS, 2009

Sl. No.	Class, name and civic status of town	Name of the slum	Is it notified	No. of households (approx)	Population of the Slum (approx)	Paved roads (in kms)
1	2	3	4	5	6	7
131	I,Kakinada (M Corp. + OG)	Nagarajupeta	Yes	251	1163	1
132	I,Kakinada (M Corp. + OG)	Narasimha Road (West)	Yes	264	1189	0
133	I,Kakinada (M Corp. + OG)	Samalkot Road	Yes	341	1363	2
134	I,Kakinada (M Corp. + OG)	Vadapeta Pallipeta	Yes	320	1390	2
135	I,Kakinada (M Corp. + OG)	Kotta Kakinada	Yes	313	1419	1
136	I,Kakinada (M Corp. + OG)	Slum Rear Side of T.B.Hospital	Yes	181	1448	0
137	I,Kakinada (M Corp. + OG)	Bank Peta	Yes	333	1471	1
138	I,Kakinada (M Corp. + OG)	S.Atchutapuram-2	Yes	301	1503	0.6
139	I,Kakinada (M Corp. + OG)	Rangampeta	Yes	351	1559	1
140	I,Kakinada (M Corp. + OG)	Elwinpeta	Yes	405	1673	1
141	I,Kakinada (M Corp. + OG)	Turangi Behind Slaughter House	Yes	343	1779	1
142	I,Kakinada (M Corp. + OG)	Narasimha Road (East)	Yes	410	1876	0
143	I,Kakinada (M Corp. + OG)	Peethala Tank	Yes	873	2002	1
144	I,Kakinada (M Corp. + OG)	Gogudanayyapeta (Including Gollapeta)	Yes	455	2136	2
145	I,Kakinada (M Corp. + OG)	Sanjaynagar	Yes	530	2198	2
146	I,Kakinada (M Corp. + OG)	Parlowpeta	Yes	591	2695	1
147	I,Kakinada (M Corp. + OG)	Venkateswaranagar	Yes	787	3411	2
148	I,Kakinada (M Corp. + OG)	Yallavari Garuvu	Yes	852	3963	4
149	I,Kakinada (M Corp. + OG)	Dummulapeta	Yes	921	4649	6
150	I,Kakinada (M Corp. + OG)	Yetimoga	Yes	1636	8200	3
151	II,Tuni (M)	Gandhi Nagar	Yes	62	233	0.6
152	II,Tuni (M)	Nookamma Puntha Road	Yes	59	243	0
153	II,Tuni (M)	R S Peta	Yes	79	278	0.54
154	II,Tuni (M)	New Isakalapeta	Yes	78	284	0
155	II,Tuni (M)	Police Station to Venkateswara Temple	Yes	93	364	0.9
156	II,Tuni (M)	Ralli Colony	Yes	108	387	0.19

**STATEMENT - VII
CIVIC AND OTHER AMENITIES IN SLUMS, 2009**

System of drainage				Number of latrines						Electricity (Number of connections)			Class, name and civic status of town	Sl. No.
Open	Closed	Both (Open & Closed)	Nil	Private			Community	No. of tap points/ public hydrants installed for supply of protected water	Domestic	Road lighting (points)	Others			
				Pit System	Flush/ Pour Flush (Water borne)	Service						Others		
8	9	10	11	12	13	14	15	16	17	18	19	20	2	1
OD				0	240	0	0	0	4	245	18	0	I,Kakinada (M Corp. + OG)	131
OD				0	200	0	38	0	5	255	9	0	I,Kakinada (M Corp. + OG)	132
OD				0	300	0	18	0	3	335	11	0	I,Kakinada (M Corp. + OG)	133
OD				0	298	0	19	0	1	300	11	0	I,Kakinada (M Corp. + OG)	134
OD				22	272	0	0	0	5	300	19	0	I,Kakinada (M Corp. + OG)	135
OD				0	165	0	10	0	1	175	11	0	I,Kakinada (M Corp. + OG)	136
OD				0	300	0	0	0	5	315	24	0	I,Kakinada (M Corp. + OG)	137
OD				0	290	0	0	0	3	295	10	0	I,Kakinada (M Corp. + OG)	138
OD				0	345	0	0	0	4	340	12	0	I,Kakinada (M Corp. + OG)	139
OD				0	358	0	10	0	3	398	21	0	I,Kakinada (M Corp. + OG)	140
OD				0	320	0	0	0	8	325	20	0	I,Kakinada (M Corp. + OG)	141
OD				0	398	0	0	0	10	400	28	0	I,Kakinada (M Corp. + OG)	142
OD				0	855	0	10	0	4	865	26	0	I,Kakinada (M Corp. + OG)	143
OD				0	400	0	20	0	8	405	15	0	I,Kakinada (M Corp. + OG)	144
OD				0	398	0	40	1	8	515	18	0	I,Kakinada (M Corp. + OG)	145
OD				0	500	0	36	1	6	585	20	0	I,Kakinada (M Corp. + OG)	146
OD				0	700	0	42	0	13	758	30	0	I,Kakinada (M Corp. + OG)	147
OD				0	840	0	10	0	3	840	28	0	I,Kakinada (M Corp. + OG)	148
OD				0	850	0	40	0	18	900	31	0	I,Kakinada (M Corp. + OG)	149
OD				0	1500	0	50	0	27	1630	58	0	I,Kakinada (M Corp. + OG)	150
OD				0	35	0	0	0	17	43	2	0	II,Tuni (M)	151
OD				0	45	0	0	0	4	54	2	0	II,Tuni (M)	152
OD				0	65	0	0	0	2	78	3	0	II,Tuni (M)	153
OD				0	42	0	0	0	3	78	3	0	II,Tuni (M)	154
OD				0	92	0	0	0	2	93	3	0	II,Tuni (M)	155
OD				0	40	0	0	0	2	91	4	0	II,Tuni (M)	156

STATEMENT - VII
CIVIC AND OTHER AMENITIES IN SLUMS, 2009

Sl. No.	Class, name and civic status of town	Name of the slum	Is it notified	No. of households (approx)	Population of the Slum (approx)	Paved roads (in kms)
1	2	3	4	5	6	7
157	II,Tuni (M)	Rajaka Colony	Yes	100	392	0
158	II,Tuni (M)	Medara Peta	Yes	109	442	0.24
159	II,Tuni (M)	Badava Veedhi	Yes	128	445	0.5
160	II,Tuni (M)	Ponnadavari Veedhi	Yes	139	503	0.18
161	II,Tuni (M)	Dibbala Palem	Yes	147	513	0.27
162	II,Tuni (M)	Nehru Nagar	Yes	141	528	0
163	II,Tuni (M)	Endra Peta (Yeti Voddu)	Yes	143	529	0.18
164	II,Tuni (M)	Gollapeta	Yes	190	667	0.4
165	II,Tuni (M)	Drivers Colony	Yes	186	677	1.09
166	II,Tuni (M)	China Panda Veedhi	Yes	186	677	0.26
167	II,Tuni (M)	Muslim Street	Yes	214	765	0.15
168	II,Tuni (M)	Uppara Gudem	Yes	214	786	0.06
169	II,Tuni (M)	Mandapativari Layout	Yes	209	801	0.16
170	II,Tuni (M)	Isakalapeta	Yes	220	819	0.51
171	II,Tuni (M)	Tailors Colony	Yes	230	832	0.83
172	II,Tuni (M)	Gavarapeta	Yes	296	1027	0.8
173	II,Tuni (M)	Tirumalaneedivari Garuvu	Yes	332	1306	0.28
174	II,Tuni (M)	Ammajipeta	Yes	476	1682	1.05
175	II,Tuni (M)	Veeravarapu Peta	Yes	480	1824	1.4
176	II,Tuni (M)	Sitarampuram	Yes	517	1825	1.22
177	II,Tuni (M)	Kankipativari Garuvu	Yes	517	1900	0.5
178	II,Tuni (M)	Viswabrahmin Colony	Yes	537	1958	1.43
179	II,Tuni (M)	M R Peta	Yes	567	2039	0.67
180	II,Tuni (M)	Rama Krishna Colony	Yes	640	2494	0.6
181	II,Tuni (M)	Kondavarapeta	Yes	715	2696	0.5
182	III,Peddapuram (M)	Bhaskara Nagar Colony (Nayee Brahaman Colony)	Yes	11	88	0.5

**STATEMENT - VII
CIVIC AND OTHER AMENITIES IN SLUMS, 2009**

System of drainage				Number of latrines						Electricity (Number of connections)			Class, name and civic status of town	Sl. No.
Open	Closed	Both (Open & Closed)	Nil	Private			Community	No. of tap points/ public hydrants installed for supply of protected water	Domestic	Road lighting (points)	Others			
				Pit System	Flush/ Pour Flush (Water borne)	Service Others								
8	9	10	11	12	13	14	15	16	17	18	19	20	2	1
OD				0	54	0	0	0	5	90	3	0	II,Tuni (M)	157
OD				0	83	0	0	0	4	108	4	0	II,Tuni (M)	158
OD				0	98	0	0	0	3	102	4	0	II,Tuni (M)	159
OD				0	129	0	0	0	2	114	5	0	II,Tuni (M)	160
OD				0	135	0	0	0	1	147	5	0	II,Tuni (M)	161
OD				0	81	0	0	0	3	111	5	0	II,Tuni (M)	162
OD				0	65	0	0	2	2	112	5	0	II,Tuni (M)	163
OD				0	144	0	0	1	5	166	14	0	II,Tuni (M)	164
OD				0	137	0	0	0	11	182	6	0	II,Tuni (M)	165
OD				0	71	0	0	1	2	178	6	0	II,Tuni (M)	166
OD				0	188	0	0	0	9	206	7	0	II,Tuni (M)	167
OD				0	101	0	0	0	6	210	7	0	II,Tuni (M)	168
OD				0	185	0	0	0	4	172	7	0	II,Tuni (M)	169
OD				0	119	0	0	0	4	178	7	0	II,Tuni (M)	170
OD				0	151	0	0	0	12	198	8	0	II,Tuni (M)	171
OD				0	278	0	0	0	6	260	10	0	II,Tuni (M)	172
OD				0	295	0	0	0	3	284	20	0	II,Tuni (M)	173
OD				0	389	0	0	0	8	438	16	0	II,Tuni (M)	174
OD				0	292	0	0	1	14	456	16	0	II,Tuni (M)	175
OD				0	435	0	0	0	3	517	21	0	II,Tuni (M)	176
OD				0	460	0	0	1	5	517	28	0	II,Tuni (M)	177
OD				0	442	0	0	0	3	533	32	0	II,Tuni (M)	178
OD				0	497	0	0	0	11	567	19	0	II,Tuni (M)	179
OD				0	535	0	0	0	8	640	21	0	II,Tuni (M)	180
OD				0	295	0	0	1	7	684	24	0	II,Tuni (M)	181
OD				0	9	0	0	0	3	9	1	0	III,Peddapuram (M)	182

STATEMENT - VII
CIVIC AND OTHER AMENITIES IN SLUMS, 2009

Sl. No.	Class, name and civic status of town	Name of the slum	Is it notified	No. of households (approx)	Population of the Slum (approx)	Paved roads (in kms)
1	2	3	4	5	6	7
183	III, Peddapuram (M)	Leprosy Colony	Yes	18	89	0.8
184	III, Peddapuram (M)	Ramaraopeta Football Ground Area	Yes	18	92	0.1
185	III, Peddapuram (M)	Moola Peta	Yes	22	108	0.5
186	III, Peddapuram (M)	Kattamuru Punta Colony	Yes	19	152	0.7
187	III, Peddapuram (M)	Gandham Vari Beedu	Yes	43	216	0.5
188	III, Peddapuram (M)	Raja Colony (Mahatma Gandhi Nagar)	Yes	49	243	0.5
189	III, Peddapuram (M)	Veerayyammampeta	Yes	60	293	1.3
190	III, Peddapuram (M)	Yanadi Colony	Yes	102	304	1.1
191	III, Peddapuram (M)	Talupulamma Weavers Colony (Tailors Colony)	Yes	61	306	0.5
192	III, Peddapuram (M)	Thimmarajupeta	Yes	100	324	1.3
193	III, Peddapuram (M)	Harijanapeta 1st Ward	Yes	44	352	3
194	III, Peddapuram (M)	Bonded Labour Colony	Yes	141	423	1
195	III, Peddapuram (M)	Gudivada Village	Yes	237	426	0.4
196	III, Peddapuram (M)	Nagaraladoddi	Yes	74	458	1
197	III, Peddapuram (M)	Ankaiahpeta	Yes	123	458	1.3
198	III, Peddapuram (M)	Padmanabha Nagar Colony	Yes	63	504	0.7
199	III, Peddapuram (M)	Bhaskara Rama Colony	Yes	106	531	0.7
200	III, Peddapuram (M)	Scavangers Veedhi	Yes	85	593	0.5
201	III, Peddapuram (M)	Kakarlavari Street	Yes	146	606	0.5
202	III, Peddapuram (M)	Gowrikoneru Colony	Yes	139	693	0.5
203	III, Peddapuram (M)	Vyaparapunta	Yes	205	703	1.4
204	III, Peddapuram (M)	Varahalayya Peta	Yes	430	709	0.5
205	III, Peddapuram (M)	Sattemma Colony	Yes	146	722	0.5
206	III, Peddapuram (M)	Palli Veedhi	Yes	221	740	0.6
207	III, Peddapuram (M)	Medaraveedhi	Yes	97	740	0.2
208	III, Peddapuram (M)	Veerajupeta	Yes	200	749	1.1

**STATEMENT - VII
CIVIC AND OTHER AMENITIES IN SLUMS, 2009**

System of drainage				Number of latrines						Electricity (Number of connections)			Class, name and civic status of town	Sl. No.
Open	Closed	Both (Open & Closed)	Nil	Private			Community	No. of tap points/ public hydrants installed for supply of protected water	Domestic	Road lighting (points)	Others			
				Pit System	Flush/ Pour Flush (Water borne)	Service						Others		
8	9	10	11	12	13	14	15	16	17	18	19	20	2	1
OD				3	8	0	0	0	2	12	9	0	III,Peddapuram (M)	183
OD				0	9	0	0	0	4	7	4	0	III,Peddapuram (M)	184
OD				0	14	0	0	0	15	14	1	0	III,Peddapuram (M)	185
OD				0	12	0	0	0	2	11	1	0	III,Peddapuram (M)	186
OD				0	21	0	0	0	3	31	1	0	III,Peddapuram (M)	187
OD				0	30	0	0	0	4	31	2	0	III,Peddapuram (M)	188
OD				0	45	0	0	0	6	41	2	0	III,Peddapuram (M)	189
OD				0	96	0	0	0	11	97	3	0	III,Peddapuram (M)	190
OD				0	50	0	0	0	3	41	2	0	III,Peddapuram (M)	191
OD				0	86	0	0	0	7	69	3	0	III,Peddapuram (M)	192
OD				0	40	0	0	0	2	44	2	0	III,Peddapuram (M)	193
OD				0	135	0	0	0	7	136	5	0	III,Peddapuram (M)	194
OD				0	220	0	0	0	18	139	8	0	III,Peddapuram (M)	195
OD				0	36	0	0	0	7	36	2	0	III,Peddapuram (M)	196
OD				0	105	0	0	0	9	76	4	0	III,Peddapuram (M)	197
OD				0	42	0	0	1	5	49	2	0	III,Peddapuram (M)	198
OD				0	86	0	0	0	6	96	4	0	III,Peddapuram (M)	199
OD				20	49	0	0	0	6	29	5	0	III,Peddapuram (M)	200
OD				0	130	0	0	0	5	120	5	0	III,Peddapuram (M)	201
OD				0	115	0	0	0	16	129	5	0	III,Peddapuram (M)	202
OD				0	180	0	0	0	9	180	7	0	III,Peddapuram (M)	203
OD				0	380	0	0	0	29	290	15	0	III,Peddapuram (M)	204
OD				0	130	0	0	0	9	130	5	0	III,Peddapuram (M)	205
OD				0	145	0	0	0	5	165	7	0	III,Peddapuram (M)	206
OD				0	82	0	0	0	4	64	3	0	III,Peddapuram (M)	207
OD				0	140	0	0	0	9	155	7	0	III,Peddapuram (M)	208

STATEMENT - VII
CIVIC AND OTHER AMENITIES IN SLUMS, 2009

Sl. No.	Class, name and civic status of town	Name of the slum	Is it notified	No. of households (approx)	Population of the Slum (approx)	Paved roads (in kms)
1	2	3	4	5	6	7
209	III, Peddapuram (M)	Pasilavari Street	Yes	100	800	1.1
210	III, Peddapuram (M)	Paradesamma Temple Street	Yes	202	800	2.8
211	III, Peddapuram (M)	Mangalavarapu Peta	Yes	100	800	0.3
212	III, Peddapuram (M)	Tadithota	Yes	100	800	0.6
213	III, Peddapuram (M)	Subbaiahpetta	Yes	101	830	2.6
214	III, Peddapuram (M)	Kodivari Street	Yes	112	896	0.5
215	III, Peddapuram (M)	Kondayyapeta	Yes	215	900	2
216	III, Peddapuram (M)	Elwin Peta	Yes	162	947	0.3
217	III, Peddapuram (M)	Nagampeta	Yes	314	1038	0.6
218	III, Peddapuram (M)	Kummaraveedhi	Yes	283	1317	1.2
219	III, Peddapuram (M)	Bangaramma Temple Area	Yes	260	1389	0.9
220	III, Peddapuram (M)	Ragampeta Punta & Padmanabha Colony	Yes	192	1413	1.1
221	III, Peddapuram (M)	Old Peddapuram Harijanapeta	Yes	296	1530	3.5
222	III, Peddapuram (M)	Kondayyapeta Harijanawada	Yes	322	1610	3.8
223	III, Peddapuram (M)	Sankarayyapeta	Yes	237	1632	1.2
224	III, Peddapuram (M)	Kothapeta	Yes	294	1862	1.5
225	III, Peddapuram (M)	Sathigapeta & Darga Peta	Yes	360	1980	0.4
226	III, Peddapuram (M)	Sathireddyapeta	Yes	299	2392	3.8
227	II, Samalkot (M)	Hussain Puram	Yes	305	1131	0.5
228	II, Samalkot (M)	Chinna Veedhi	Yes	404	1432	0.5
229	II, Samalkot (M)	Velampet	Yes	413	1474	0.5
230	II, Samalkot (M)	Pathrula Pet	Yes	397	1482	0.5
231	II, Samalkot (M)	Brownpet	Yes	563	2094	0.5
232	II, Samalkot (M)	Sangetha Rao Pet	Yes	803	2191	0.5
233	II, Samalkot (M)	Pedda Bazar	Yes	716	2489	0.5
234	II, Samalkot (M)	Ganapathi Nagaram	Yes	605	2506	0.5

**STATEMENT - VII
CIVIC AND OTHER AMENITIES IN SLUMS, 2009**

System of drainage				Number of latrines						Electricity (Number of connections)			Class, name and civic status of town	Sl. No.
Open	Closed	Both (Open & Closed)	Nil	Private			Community	No. of tap points/ public hydrants installed for supply of protected water	Domestic	Road lighting (points)	Others			
				Pit System	Flush/ Pour Flush (Water borne)	Service Others								
8	9	10	11	12	13	14	15	16	17	18	19	20	2	1
OD				0	95	0	0	0	12	85	4	0	III,Peddapuram (M)	209
OD				0	150	0	0	0	22	186	21	0	III,Peddapuram (M)	210
OD				0	87	0	0	0	8	92	4	0	III,Peddapuram (M)	211
OD				0	66	0	0	0	4	89	4	0	III,Peddapuram (M)	212
OD				0	90	0	0	0	24	101	16	0	III,Peddapuram (M)	213
OD				0	95	0	0	0	6	93	6	0	III,Peddapuram (M)	214
OD				0	195	0	0	0	13	185	7	0	III,Peddapuram (M)	215
OD				0	115	0	0	0	9	125	5	0	III,Peddapuram (M)	216
OD				0	279	0	0	0	14	300	10	0	III,Peddapuram (M)	217
OD				0	215	0	0	0	16	245	9	0	III,Peddapuram (M)	218
OD				0	225	0	0	0	9	234	20	0	III,Peddapuram (M)	219
OD				0	160	0	0	0	12	99	6	0	III,Peddapuram (M)	220
OD				0	150	0	0	2	36	250	10	0	III,Peddapuram (M)	221
OD				0	250	0	0	0	36	300	11	0	III,Peddapuram (M)	222
OD				0	185	0	0	0	12	195	8	0	III,Peddapuram (M)	223
OD				0	228	0	0	0	15	228	10	0	III,Peddapuram (M)	224
OD				0	195	0	0	0	19	196	24	0	III,Peddapuram (M)	225
OD				0	289	0	0	0	25	290	12	0	III,Peddapuram (M)	226
OD				0	281	0	0	1	294	275	10	4	II,Samalkot (M)	227
OD				0	286	0	0	1	398	401	13	2	II,Samalkot (M)	228
OD				0	355	0	0	1	303	406	12	0	II,Samalkot (M)	229
OD				0	259	0	0	1	341	370	22	0	II,Samalkot (M)	230
OD				0	226	0	0	1	553	543	19	3	II,Samalkot (M)	231
OD				0	454	0	0	1	779	737	30	4	II,Samalkot (M)	232
OD				0	533	0	0	1	676	670	20	1	II,Samalkot (M)	233
OD				0	561	0	0	1	536	570	18	2	II,Samalkot (M)	234

STATEMENT - VII
CIVIC AND OTHER AMENITIES IN SLUMS, 2009

Sl. No.	Class, name and civic status of town	Name of the slum	Is it notified	No. of households (approx)	Population of the Slum (approx)	Paved roads (in kms)
1	2	3	4	5	6	7
235	II,Samalkot (M)	Veeraraghava Puram	Yes	1047	3828	1
236	II,Samalkot (M)	Balusulapet	Yes	1085	3985	1
237	II,Samalkot (M)	Gandhi Nagar	Yes	1091	4149	2.1
238	II,Samalkot (M)	Pension Line	Yes	1199	4374	1
239	II,Pithapuram (M + OG)	Seethayya Malapalle	Yes	98	353	0.75
240	II,Pithapuram (M + OG)	Pamulaveedi	Yes	186	510	0.89
241	II,Pithapuram (M + OG)	Sweepers Colony	Yes	144	534	0.38
242	II,Pithapuram (M + OG)	Vinjamunivariveedhi	Yes	155	538	0.23
243	II,Pithapuram (M + OG)	Sakalayya Cheruvu	Yes	161	584	0.35
244	II,Pithapuram (M + OG)	Seethampuram	Yes	191	703	0.52
245	II,Pithapuram (M + OG)	Sistikarnalaveedhi	Yes	220	705	0.59
246	II,Pithapuram (M + OG)	Yedukaluvalu	No	220	705	0.55
247	II,Pithapuram (M + OG)	Turupeta	Yes	188	705	0.5
248	II,Pithapuram (M + OG)	Mohan Nagar	Yes	220	705	0.57
249	II,Pithapuram (M + OG)	Velampeta	Yes	220	729	1.1
250	II,Pithapuram (M + OG)	Seethaiah Thota Colony	Yes	231	836	0.35
251	II,Pithapuram (M + OG)	Old Harijanapeta	Yes	236	837	1.05
252	II,Pithapuram (M + OG)	Old Radhala Harijanapeta	Yes	236	837	0.57
253	II,Pithapuram (M + OG)	Yanadi Colony	Yes	241	859	0.65
254	II,Pithapuram (M + OG)	Chinna Harijanapeta	Yes	237	917	0.56
255	II,Pithapuram (M + OG)	Basthalapeta	Yes	264	976	0.67
256	II,Pithapuram (M + OG)	Pedda Harijanapeta	Yes	270	1022	0.67
257	II,Pithapuram (M + OG)	Vunjamurivariveedhi	Yes	270	1022	0.22
258	II,Pithapuram (M + OG)	Rasala Malapalle	Yes	276	1127	0.77
259	II,Pithapuram (M + OG)	Chinna Harijanapeta Extension	Yes	297	1162	1.32
260	II,Pithapuram (M + OG)	Arandheeyula Peta	Yes	308	1170	0.52

**STATEMENT - VII
CIVIC AND OTHER AMENITIES IN SLUMS, 2009**

System of drainage				Number of latrines						Electricity (Number of connections)			Class, name and civic status of town	Sl. No.
Open	Closed	Both (Open & Closed)	Nil	Private			Community	No. of tap points/ public hydrants installed for supply of protected water	Domestic	Road lighting (points)	Others			
				Pit System	Flush/ Pour Flush (Water borne)	Service						Others		
8	9	10	11	12	13	14	15	16	17	18	19	20	2	1
OD				0	865	0	0	1	1013	1019	30	7	II,Samalkot (M)	235
OD				0	521	0	0	1	1076	1017	36	0	II,Samalkot (M)	236
OD				0	943	0	0	1	82	1032	36	0	II,Samalkot (M)	237
OD				0	885	0	0	1	1006	1127	40	2	II,Samalkot (M)	238
OD				0	36	0	0	1	3	95	4	0	II,Pithapuram (M + OG)	239
OD				4	167	0	15	1	2	176	9	0	II,Pithapuram (M + OG)	240
OD				0	94	0	47	0	3	139	7	0	II,Pithapuram (M + OG)	241
OD				0	137	0	18	0	2	146	7	0	II,Pithapuram (M + OG)	242
OD				7	78	0	13	0	2	141	7	0	II,Pithapuram (M + OG)	243
OD				0	172	0	7	0	3	177	9	0	II,Pithapuram (M + OG)	244
OD				0	168	0	31	1	6	198	5	0	II,Pithapuram (M + OG)	245
OD				0	168	0	31	1	2	198	5	0	II,Pithapuram (M + OG)	246
OD				0	171	0	10	1	4	185	9	0	II,Pithapuram (M + OG)	247
OD				0	31	0	168	0	5	220	15	0	II,Pithapuram (M + OG)	248
OD				99	68	0	4	0	9	216	11	0	II,Pithapuram (M + OG)	249
OD				0	137	0	4	1	4	229	11	0	II,Pithapuram (M + OG)	250
OD				0	112	0	104	0	0	225	12	0	II,Pithapuram (M + OG)	251
OD				0	112	0	104	0	3	225	11	0	II,Pithapuram (M + OG)	252
OD				0	114	0	77	0	3	209	10	0	II,Pithapuram (M + OG)	253
OD				0	99	0	26	1	12	224	12	0	II,Pithapuram (M + OG)	254
OD				7	168	0	13	0	5	235	12	0	II,Pithapuram (M + OG)	255
OD				0	186	0	11	2	0	260	13	0	II,Pithapuram (M + OG)	256
OD				0	186	0	11	0	0	260	13	0	II,Pithapuram (M + OG)	257
OD				0	175	0	0	1	2	274	13	0	II,Pithapuram (M + OG)	258
OD				0	201	0	1	0	2	291	14	0	II,Pithapuram (M + OG)	259
OD				2	125	0	94	0	1	297	15	0	II,Pithapuram (M + OG)	260

STATEMENT - VII
CIVIC AND OTHER AMENITIES IN SLUMS, 2009

Sl. No.	Class, name and civic status of town	Name of the slum	Is it notified	No. of households (approx)	Population of the Slum (approx)	Paved roads (in kms)
1	2	3	4	5	6	7
261	II,Pithapuram (M + OG)	Salipeta	Yes	351	1267	0.32
262	II,Pithapuram (M + OG)	Drivers Colony	Yes	500	1277	0.77
263	II,Pithapuram (M + OG)	Mutharasigudem	Yes	285	1317	0.32
264	II,Pithapuram (M + OG)	Rajakapeta	Yes	446	1619	0.75
265	II,Pithapuram (M + OG)	Kattulagudem	Yes	502	1645	0.45
266	II,Pithapuram (M + OG)	Seethaiahgari Thota	Yes	484	1800	0.5
267	II,Pithapuram (M + OG)	Stuvertpeta	Yes	692	1976	0.35
268	II,Pithapuram (M + OG)	Agraharam Harijanapeta	Yes	596	1993	1.25
269	II,Pithapuram (M + OG)	Jaggayyacheruvu	No	732	2469	0.32
270	II,Pithapuram (M + OG)	Maremma Temple Street	Yes	929	3290	0.33
271	II,Mandapeta (M + OG)	Satyasri Road	Yes	86	281	1.25
272	II,Mandapeta (M + OG)	Gandhinagar	Yes	122	433	1.5
273	II,Mandapeta (M + OG)	Suryarao Peta	Yes	121	451	0.6
274	II,Mandapeta (M + OG)	Pallikaripeta	Yes	126	460	0.65
275	II,Mandapeta (M + OG)	Ravulapeta II	Yes	146	513	0.5
276	II,Mandapeta (M + OG)	Rajakapeta	Yes	138	544	0.6
277	II,Mandapeta (M + OG)	Yeditha Road	Yes	189	612	0.5
278	II,Mandapeta (M + OG)	Sangampuntha Colony I	Yes	178	676	2.05
279	II,Mandapeta (M + OG)	Medarapet	Yes	204	790	1.05
280	II,Mandapeta (M + OG)	7 th Church Area	Yes	224	811	0.65
281	II,Mandapeta (M + OG)	Veterinary Hospital	Yes	230	831	0.45
282	II,Mandapeta (M + OG)	Gandhi Nagar (Kollavari Thota)	Yes	273	936	1
283	II,Mandapeta (M + OG)	Anandnagar	Yes	274	968	0.5
284	II,Mandapeta (M + OG)	Veerabhadra Puram	Yes	309	1114	2
285	II,Mandapeta (M + OG)	Layout No	Yes	398	1450	3.65
286	II,Mandapeta (M + OG)	Ravulapeta	Yes	422	1509	0.72

**STATEMENT - VII
CIVIC AND OTHER AMENITIES IN SLUMS, 2009**

System of drainage				Number of latrines						Electricity (Number of connections)			Class, name and civic status of town	Sl. No.
Open	Closed	Both (Open & Closed)	Nil	Private			Community	No. of tap points/ public hydrants installed for supply of protected water	Domestic	Road lighting (points)	Others			
				Pit System	Flush/ Pour Flush (Water borne)	Service						Others		
8	9	10	11	12	13	14	15	16	17	18	19	20	2	1
OD				45	200	0	16	1	2	341	17	0	II,Pithapuram (M + OG)	261
OD				0	447	0	53	1	6	489	24	0	II,Pithapuram (M + OG)	262
OD				0	220	0	65	1	2	250	13	0	II,Pithapuram (M + OG)	263
OD				0	405	0	8	0	2	442	22	0	II,Pithapuram (M + OG)	264
OD				0	434	0	21	1	7	489	24	0	II,Pithapuram (M + OG)	265
OD				0	382	0	10	0	0	481	24	0	II,Pithapuram (M + OG)	266
OD				1	609	0	56	0	0	680	34	0	II,Pithapuram (M + OG)	267
OD				6	284	0	155	1	11	578	28	0	II,Pithapuram (M + OG)	268
OD				1	517	0	33	0	0	667	33	0	II,Pithapuram (M + OG)	269
OD				117	701	0	34	1	2	913	31	0	II,Pithapuram (M + OG)	270
OD				0	40	0	0	1	7	86	3	0	II,Mandapeta (M + OG)	271
OD				0	75	0	0	1	12	120	4	0	II,Mandapeta (M + OG)	272
OD				0	70	0	0	1	19	115	4	0	II,Mandapeta (M + OG)	273
OD				0	60	0	0	1	12	120	4	0	II,Mandapeta (M + OG)	274
OD				0	120	0	0	1	18	140	5	0	II,Mandapeta (M + OG)	275
OD				0	60	0	0	1	10	130	5	0	II,Mandapeta (M + OG)	276
OD				0	96	0	0	1	12	180	6	0	II,Mandapeta (M + OG)	277
OD				0	106	0	0	1	7	175	6	0	II,Mandapeta (M + OG)	278
OD				0	120	0	0	1	12	200	7	0	II,Mandapeta (M + OG)	279
OD				0	112	0	0	1	10	220	7	0	II,Mandapeta (M + OG)	280
OD				0	150	0	0	1	14	225	8	0	II,Mandapeta (M + OG)	281
OD				0	135	0	0	1	16	273	9	0	II,Mandapeta (M + OG)	282
OD				0	130	0	0	1	14	270	9	0	II,Mandapeta (M + OG)	283
OD				0	202	0	0	1	20	300	10	0	II,Mandapeta (M + OG)	284
OD				0	285	0	0	1	18	390	13	0	II,Mandapeta (M + OG)	285
OD				0	302	0	0	1	19	415	14	0	II,Mandapeta (M + OG)	286

STATEMENT - VII
CIVIC AND OTHER AMENITIES IN SLUMS, 2009

Sl. No.	Class, name and civic status of town	Name of the slum	Is it notified	No. of households (approx)	Population of the Slum (approx)	Paved roads (in kms)
1	2	3	4	5	6	7
287	II,Mandapeta (M + OG)	Harijanapeta	Yes	478	1714	0.9
288	II,Mandapeta (M + OG)	Layout No	Yes	603	2042	1.9
289	II,Mandapeta (M + OG)	Bapuji Nagar	Yes	881	3165	0.6
290	II,Mandapeta (M + OG)	Taravani Peta	Yes	1119	4269	1.2
291	III,Ramachandrapuram (M)	Ankamvari Street	Yes	21	77	1.04
292	III,Ramachandrapuram (M)	Golusumilli Harijanapeta	Yes	22	77	0.44
293	III,Ramachandrapuram (M)	Santhinagar Extension Area	Yes	20	81	0.52
294	III,Ramachandrapuram (M)	Rajulagaruvu	Yes	30	115	0.7
295	III,Ramachandrapuram (M)	Rellipeta (13th Ward)	Yes	45	179	0.29
296	III,Ramachandrapuram (M)	Jallipeta	Yes	54	181	1.04
297	III,Ramachandrapuram (M)	Leprosy Colony Pasalapudi Harijanawada	Yes	55	204	0.43
298	III,Ramachandrapuram (M)	Bungalow thota Leprosy Colony	Yes	65	211	0.41
299	III,Ramachandrapuram (M)	Anisettivari Savaram	Yes	50	222	0.2
300	III,Ramachandrapuram (M)	Muchimilli Harijanawada	Yes	60	254	0.24
301	III,Ramachandrapuram (M)	Ambedkar Nagar Muchimilli	Yes	81	317	0.44
302	III,Ramachandrapuram (M)	Kothuru Salipeta	Yes	76	329	0.45
303	III,Ramachandrapuram (M)	Kothuru Ammavari Temple To Ramalayam	Yes	76	346	1.29
304	III,Ramachandrapuram (M)	Vadapallivari Street	Yes	89	375	0.43
305	III,Ramachandrapuram (M)	Kothuru Harijanawada	Yes	114	422	1.08
306	III,Ramachandrapuram (M)	Kota Harijanapeta	Yes	119	438	0.53
307	III,Ramachandrapuram (M)	Kovvapuntha	Yes	110	453	1.25
308	III,Ramachandrapuram (M)	Kammavari Savaram Seetibalijapeta	Yes	207	482	0.59
309	III,Ramachandrapuram (M)	Pallikaripeta	Yes	122	511	0.4
310	III,Ramachandrapuram (M)	YSR Nagar	Yes	147	518	0.5
311	III,Ramachandrapuram (M)	Yuvanagar	Yes	149	529	1.04
312	III,Ramachandrapuram (M)	Madhyakompalu	Yes	158	552	0.2

**STATEMENT - VII
CIVIC AND OTHER AMENITIES IN SLUMS, 2009**

System of drainage				Number of latrines						Electricity (Number of connections)			Class, name and civic status of town	Sl. No.
Open	Closed	Both (Open & Closed)	Nil	Private			Community	No. of tap points/ public hydrants installed for supply of protected water	Domestic	Road lighting (points)	Others			
				Pit System	Flush/ Pour Flush (Water borne)	Service						Others		
8	9	10	11	12	13	14	15	16	17	18	19	20	2	1
OD				0	400	0	0	1	13	470	16	0	II,Mandapeta (M + OG)	287
OD				0	503	0	0	1	20	600	20	0	II,Mandapeta (M + OG)	288
OD				0	701	0	0	1	16	870	29	0	II,Mandapeta (M + OG)	289
OD				0	800	0	0	1	75	1080	35	0	II,Mandapeta (M + OG)	290
OD				0	16	0	0	0	2	21	9	0	III,Ramachandrapuram (M)	291
OD				0	15	0	0	0	2	20	7	0	III,Ramachandrapuram (M)	292
OD				0	18	0	0	0	7	20	4	0	III,Ramachandrapuram (M)	293
OD				0	26	0	0	0	2	30	2	0	III,Ramachandrapuram (M)	294
OD				0	29	0	0	0	2	45	10	0	III,Ramachandrapuram (M)	295
OD				0	42	0	0	0	2	54	15	0	III,Ramachandrapuram (M)	296
OD				0	55	0	0	0	2	55	2	0	III,Ramachandrapuram (M)	297
OD				0	48	0	0	1	9	65	15	0	III,Ramachandrapuram (M)	298
OD				0	44	0	0	0	2	46	12	0	III,Ramachandrapuram (M)	299
OD				0	38	0	0	1	8	60	8	0	III,Ramachandrapuram (M)	300
OD				0	76	0	0	0	5	81	14	0	III,Ramachandrapuram (M)	301
OD				0	53	0	0	0	5	76	10	0	III,Ramachandrapuram (M)	302
OD				0	29	0	0	1	4	76	10	0	III,Ramachandrapuram (M)	303
OD				0	74	0	0	0	2	89	10	0	III,Ramachandrapuram (M)	304
OD				0	91	0	0	1	12	112	4	0	III,Ramachandrapuram (M)	305
OD				0	55	0	0	0	2	119	3	0	III,Ramachandrapuram (M)	306
OD				0	82	0	0	1	2	110	10	0	III,Ramachandrapuram (M)	307
OD				0	187	0	0	1	1	207	7	0	III,Ramachandrapuram (M)	308
OD				0	103	0	0	1	2	122	9	0	III,Ramachandrapuram (M)	309
OD				0	136	0	0	0	12	147	5	0	III,Ramachandrapuram (M)	310
OD				0	127	0	0	0	8	149	5	0	III,Ramachandrapuram (M)	311
OD				0	104	0	0	0	14	150	5	0	III,Ramachandrapuram (M)	312

STATEMENT - VII
CIVIC AND OTHER AMENITIES IN SLUMS, 2009

Sl. No.	Class, name and civic status of town	Name of the slum	Is it notified	No. of households (approx)	Population of the Slum (approx)	Paved roads (in kms)
1	2	3	4	5	6	7
313	III,Ramachandrapuram (M)	Kavalavari Savaram	Yes	132	570	0.58
314	III,Ramachandrapuram (M)	Gullavaripeta Harijanapeta	Yes	134	626	1.2
315	III,Ramachandrapuram (M)	Rajababu Nagar Housing Colony Kotta Harijanapeta	Yes	145	703	0.87
316	III,Ramachandrapuram (M)	Santhinagar, Jallipeta	Yes	171	704	0.58
317	III,Ramachandrapuram (M)	Scavangers Colony	Yes	138	705	0.85
318	III,Ramachandrapuram (M)	Anakamvari Street	Yes	145	782	0.75
319	III,Ramachandrapuram (M)	Brodipeta China Mosque	Yes	168	793	0.13
320	III,Ramachandrapuram (M)	Seelamvari Savaram	Yes	197	868	0.38
321	III,Ramachandrapuram (M)	Golladonkalu	Yes	182	956	1.19
322	III,Ramachandrapuram (M)	Muchimilli	Yes	233	997	1.9
323	III,Ramachandrapuram (M)	Settibalijapeta 2, 3 Wards	Yes	250	1002	0.85
324	III,Ramachandrapuram (M)	Still wellpeta Weaker Section Housing Colony	Yes	248	1072	0.93
325	III,Ramachandrapuram (M)	Ricepeta	Yes	285	1243	1
326	II,Amalapuram (M)	Padminipeta	Yes	23	94	0.36
327	II,Amalapuram (M)	Chintagunata Cheruvu	Yes	40	129	0.2
328	II,Amalapuram (M)	Subbamma Colony	Yes	49	138	0.36
329	II,Amalapuram (M)	Sawmill Workers Colony	Yes	41	164	0.2
330	II,Amalapuram (M)	Bandivaripeta	Yes	45	181	0.22
331	II,Amalapuram (M)	Duddivari Agraharam S C Colony	Yes	48	183	0.2
332	II,Amalapuram (M)	Venkatakrishna Puram	Yes	48	191	0.36
333	II,Amalapuram (M)	Sayammmapeta	Yes	62	201	0.29
334	II,Amalapuram (M)	Stambala meraka	Yes	79	246	0.2
335	II,Amalapuram (M)	Ramakrishna Veedhi(Gollagudem Area)	Yes	52	295	0.6
336	II,Amalapuram (M)	Sri Dasanjeneya Temple Veehi	Yes	100	309	0.5
337	II,Amalapuram (M)	Kalavantula Colony	Yes	88	324	0.2
338	II,Amalapuram (M)	Vaddigudem And Menduvaripeta	Yes	96	325	0.29

**STATEMENT - VII
CIVIC AND OTHER AMENITIES IN SLUMS, 2009**

System of drainage				Number of latrines						Electricity (Number of connections)			Class, name and civic status of town	Sl. No.
Open	Closed	Both (Open & Closed)	Nil	Private			Community	No. of tap points/ public hydrants installed for supply of protected water	Domestic	Road lighting (points)	Others			
				Pit System	Flush/ Pour Flush (Water borne)	Service						Others		
8	9	10	11	12	13	14	15	16	17	18	19	20	2	1
OD				0	121	0	0	0	7	128	4	0	III,Ramachandrapuram (M)	313
OD				0	122	0	0	1	7	134	7	0	III,Ramachandrapuram (M)	314
OD				0	106	0	0	1	16	145	5	0	III,Ramachandrapuram (M)	315
OD				0	138	0	0	0	3	171	15	0	III,Ramachandrapuram (M)	316
OD				0	125	0	0	1	4	138	5	0	III,Ramachandrapuram (M)	317
OD				0	107	0	0	0	12	145	5	0	III,Ramachandrapuram (M)	318
OD				0	146	0	0	1	3	168	12	0	III,Ramachandrapuram (M)	319
OD				0	102	0	0	1	8	195	7	0	III,Ramachandrapuram (M)	320
OD				0	146	0	0	0	2	176	11	0	III,Ramachandrapuram (M)	321
OD				0	189	0	0	0	23	230	8	0	III,Ramachandrapuram (M)	322
OD				0	228	0	0	0	7	250	8	0	III,Ramachandrapuram (M)	323
OD				0	202	0	0	0	18	248	8	0	III,Ramachandrapuram (M)	324
OD				0	244	0	0	0	11	285	11	0	III,Ramachandrapuram (M)	325
	BD			0	18	0	0	1	15	23	1	0	II,Amalapuram (M)	326
	BD			0	34	0	0	1	4	40	10	0	II,Amalapuram (M)	327
	BD			0	27	0	0	1	12	48	10	0	II,Amalapuram (M)	328
	BD			0	34	0	0	1	21	40	3	0	II,Amalapuram (M)	329
	BD			0	28	0	0	1	15	44	6	0	II,Amalapuram (M)	330
	BD			0	45	0	0	1	40	47	6	0	II,Amalapuram (M)	331
	BD			0	30	0	0	1	35	45	13	0	II,Amalapuram (M)	332
	BD			0	58	0	0	1	20	60	8	0	II,Amalapuram (M)	333
	BD			0	54	0	0	1	15	78	12	0	II,Amalapuram (M)	334
	BD			0	31	0	0	1	30	52	10	0	II,Amalapuram (M)	335
	BD			0	66	0	0	1	46	98	13	0	II,Amalapuram (M)	336
	BD			0	55	0	0	1	28	88	12	0	II,Amalapuram (M)	337
	BD			0	66	0	0	1	52	96	11	0	II,Amalapuram (M)	338

STATEMENT - VII
CIVIC AND OTHER AMENITIES IN SLUMS, 2009

Sl. No.	Class, name and civic status of town	Name of the slum	Is it notified	No. of households (approx)	Population of the Slum (approx)	Paved roads (in kms)
1	2	3	4	5	6	7
339	II,Amalapuram (M)	Chakalipeta (Near Black Bridge)	Yes	73	325	0.1
340	II,Amalapuram (M)	Chakali Cheruvu	Yes	106	353	0.11
341	II,Amalapuram (M)	Janikipeta Jambavanpeta	Yes	82	362	0.44
342	II,Amalapuram (M)	Sriramanagar Harijanawada	Yes	98	378	0.82
343	II,Amalapuram (M)	Sitapathiraopeta	Yes	96	384	0.4
344	II,Amalapuram (M)	Savaram Harijanawada	Yes	102	405	0.4
345	II,Amalapuram (M)	Gangiredla Gudem	Yes	82	414	0.36
346	II,Amalapuram (M)	Upparla Colony	Yes	70	420	0.46
347	II,Amalapuram (M)	Bandivaripeta	Yes	98	425	0.3
348	II,Amalapuram (M)	Suryanarayanapuram	Yes	126	428	1.6
349	II,Amalapuram (M)	Gandhinagar	Yes	165	555	0.6
350	II,Amalapuram (M)	Metla Colony	Yes	181	665	0.12
351	II,Amalapuram (M)	Ravulacheruvu	Yes	128	666	1.23
352	II,Amalapuram (M)	Dr.K.Subba Rao Hospital To Rangapuram Road	Yes	142	675	1.6
353	II,Amalapuram (M)	Vanacherlavari Street	Yes	190	757	0.2
354	II,Amalapuram (M)	Maddalapeta	Yes	247	801	1.1
355	II,Amalapuram (M)	Market Area	Yes	186	848	0.3
356	II,Amalapuram (M)	Narayanapeta , Prabhakara Nagar	Yes	285	1149	0.52
357	II,Amalapuram (M)	EWS Colony	Yes	310	1197	0.62
358	II,Amalapuram (M)	Surya Nagar	Yes	287	1311	1.5

**STATEMENT - VII
CIVIC AND OTHER AMENITIES IN SLUMS, 2009**

System of drainage				Number of latrines						Electricity (Number of connections)			Class, name and civic status of town	Sl. No.
Open	Closed	Both (Open & Closed)	Nil	Private			Community	No. of tap points/ public hydrants installed for supply of protected water	Domestic	Road lighting (points)	Others			
				Pit System	Flush/ Pour Flush (Water borne)	Service						Others		
8	9	10	11	12	13	14	15	16	17	18	19	20	2	1
		BD		0	43	0	0	1	14	72	13	0	II,Amalapuram (M)	339
		BD		0	85	0	0	1	15	105	12	0	II,Amalapuram (M)	340
		BD		0	49	0	0	1	10	81	6	0	II,Amalapuram (M)	341
		BD		0	63	0	0	1	48	98	3	0	II,Amalapuram (M)	342
		BD		0	54	0	0	1	56	95	12	0	II,Amalapuram (M)	343
		BD		0	88	0	0	1	25	101	12	0	II,Amalapuram (M)	344
		BD		0	66	0	0	1	45	80	13	0	II,Amalapuram (M)	345
		BD		0	40	0	0	1	43	70	15	0	II,Amalapuram (M)	346
		BD		0	52	0	0	1	20	98	8	0	II,Amalapuram (M)	347
		BD		0	84	0	0	1	75	125	16	0	II,Amalapuram (M)	348
		BD		0	89	0	0	1	65	163	6	0	II,Amalapuram (M)	349
		BD		0	113	0	0	1	45	180	6	0	II,Amalapuram (M)	350
		BD		0	79	0	0	1	105	127	4	0	II,Amalapuram (M)	351
		BD		0	89	0	0	1	112	142	5	0	II,Amalapuram (M)	352
		BD		0	124	0	0	1	101	190	10	0	II,Amalapuram (M)	353
		BD		0	180	0	0	1	105	246	8	0	II,Amalapuram (M)	354
		BD		0	99	0	0	1	60	185	8	0	II,Amalapuram (M)	355
		BD		0	200	0	0	1	102	284	24	0	II,Amalapuram (M)	356
		BD		0	277	0	0	1	205	308	21	0	II,Amalapuram (M)	357
		BD		0	276	0	0	1	145	286	10	0	II,Amalapuram (M)	358

APPENDIX TO TOWN DIRECTORY
TOWNS SHOWING THEIR OUTGROWTHS WITH POPULATION

Sl.No.	Name of the town with Location code	Population of Core town	Name of Outgrowth	Population of Outgrowth
1	2	3	4	5
1	Rajahmundry (802952)	3,41,831	Bommuru	16,976
			Rajahmundry NMA	17,526
2	Pithapuram (802954)	52,360	Kumarapuram	2,499
3	Kakinada (802955)	3,12,538	Vakalapudi	23,836
			Turangi	25,001
			Ganganapalle	9,254
			Sarpavaram	13,553
4	Mandapeta (802956)	53,633	Maredubaka (Part)	2,430

ORGI – ANDHRA PRADESH
English - (10-2011)



**Directorate of Census Operations,
Andhra Pradesh & Telangana
1st Floor, Kendriya Sadan, Sultan Bazar,
Ministry of Home Affairs,
Hyderabad - 500 095**

**Email: dco-and.rgi@censusindia.gov.in
Website: <http://www.censusindia.gov.in>**

