

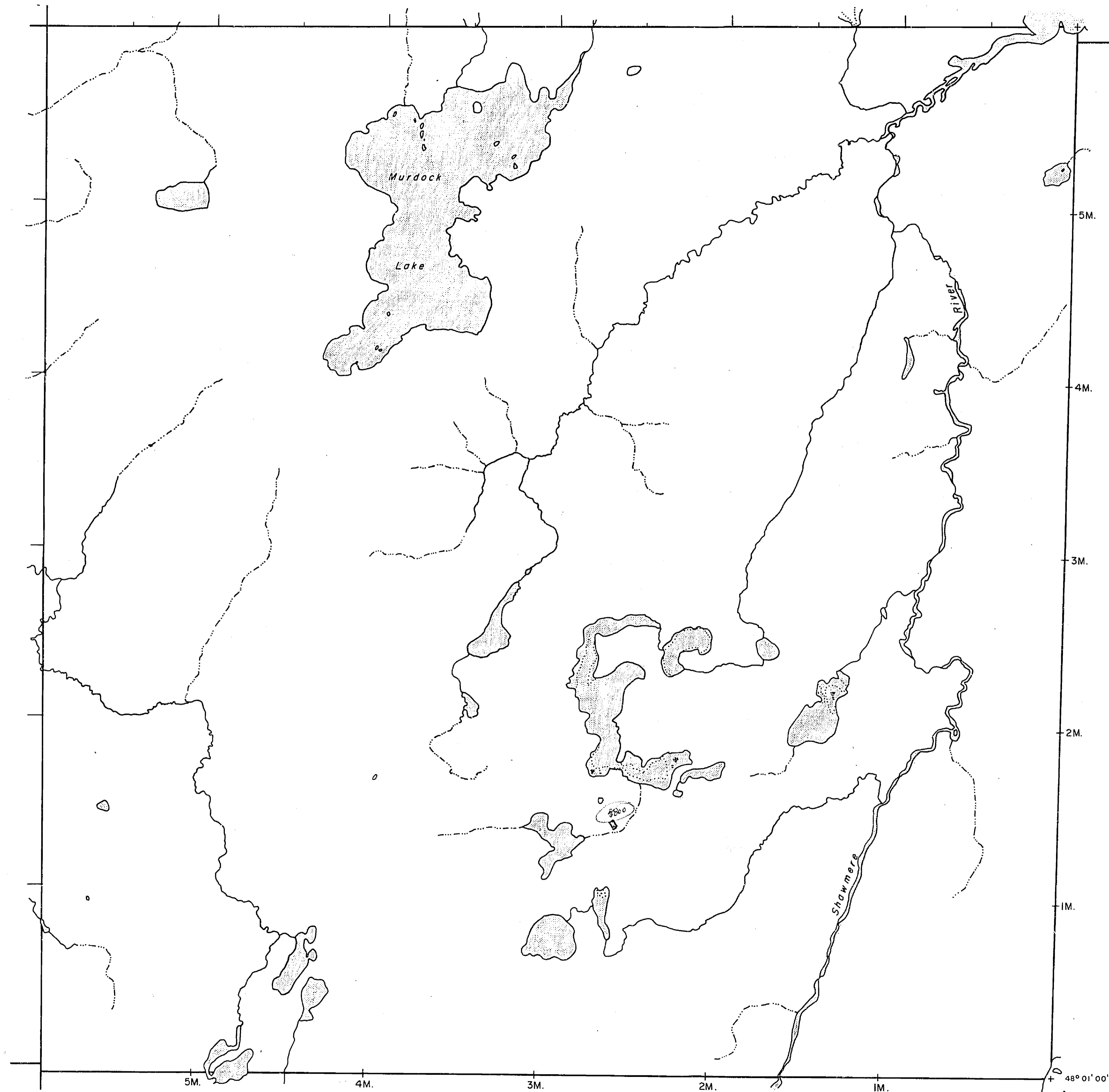
Terms of Use: NOTICE: This is a dated, archived document that does not represent current mining claim activity in Ontario. This archived document is provided for information purposes only and MNDM and the Government of Ontario accept no liability and make no warranty or any representation regarding the use, accuracy, applicability, completeness, performance, availability, security or reliability of the information. *This archive "Historical Claim Map" does not meet provincial accessibility standards. If you need accessible formats, communication support or would like information about this map please contact the Provincial Recording Office @ 1-888-415-9845 Ext 5784. For current mining claim status, please use the MNDM online claim maps website at: <http://www.mndm.gov.on.ca/en/mines-and-minerals/applications/claimaps>

PAUL TP. M-1052

COLLINS TP. M-726

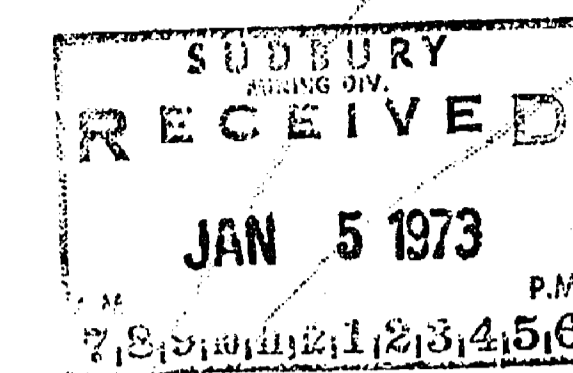
EVANS TP. M-795

SANDY TP. M-1090



NOTES

400' surface rights reservation along the shores of all lakes and rivers.



□ Gravel

LEGEND

PATENTED LAND	(P) or (●)*
PATENTED FOR SURFACE RIGHTS ONLY	(●)*
LEASE	(L)
LICENSE OF OCCUPATION	L.O.
CROWN LAND SALES	C.S.
LOCATED LAND	Loc.
CANCELLED	C.
MINING RIGHTS ONLY	M.R.O.
SURFACE RIGHTS ONLY	S.R.O.
HIGHWAY & ROUTE NO.	17
ROADS	— — — — —
TRAILS	- - - - -
RAILWAYS	—+—+—+—+—
POWER LINES	—+—+—+—+—
MARSH OR MUSKEG	(wavy lines)
MINES	(X)

*used only with summer resort locations or when space is limited

TOWNSHIP OF
MURDOCK

DISTRICT OF
SUDBURY

SUDBURY
MINING DIVISION

SCALE : 1 INCH = 40 CHAINS (1/2 MILE)

DR. R.W.N. PLAN NO. **M-2220**
DATE JUNE 22, 72.

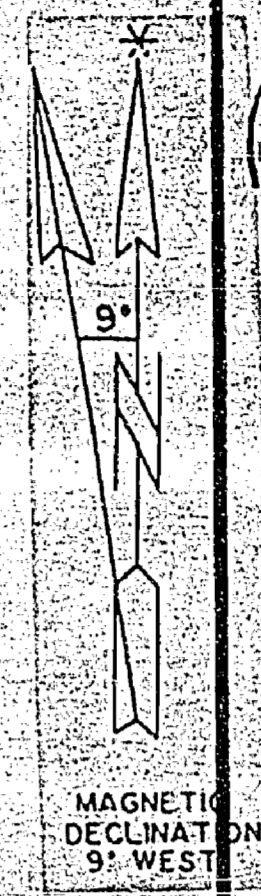
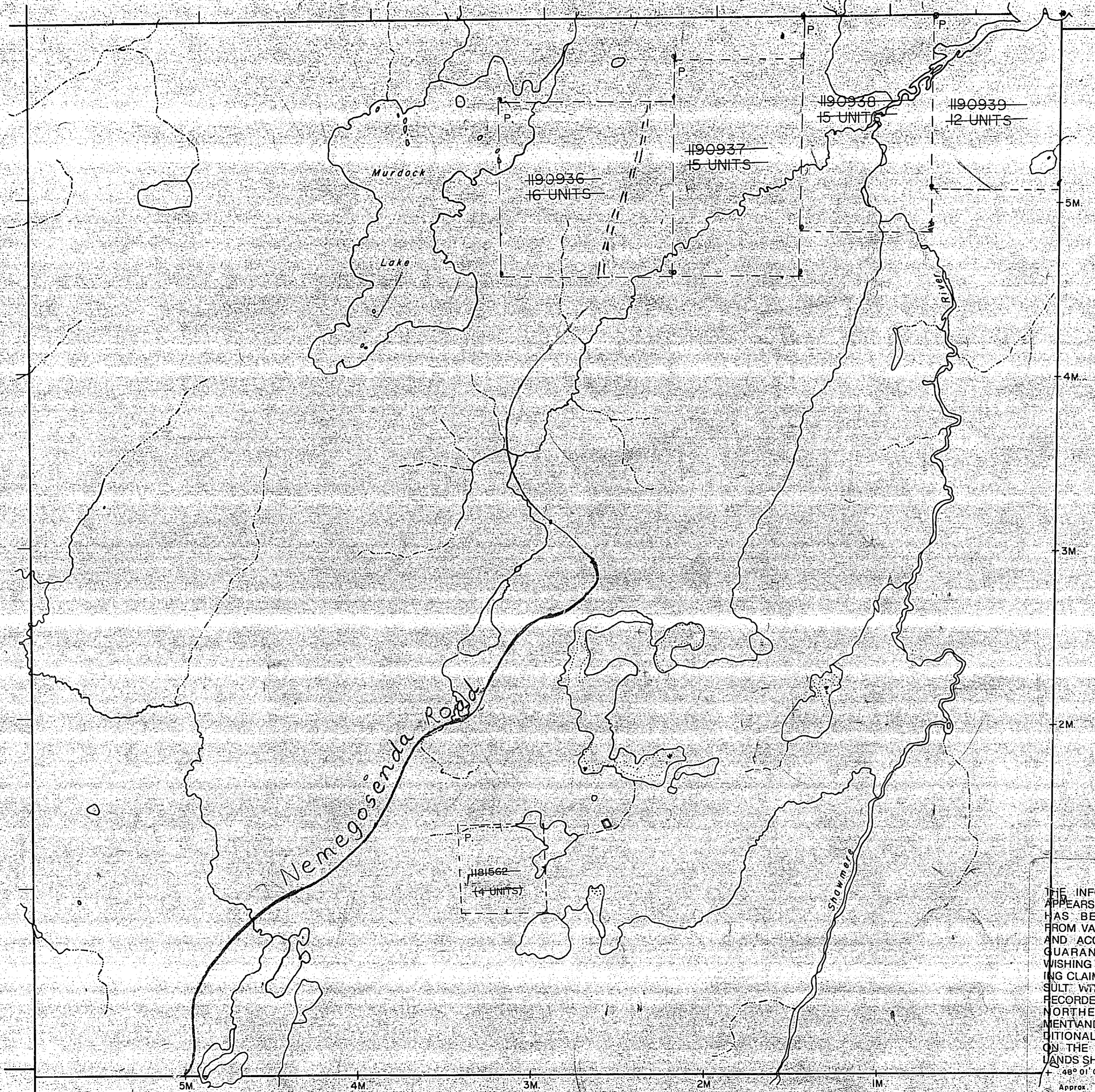
ONTARIO
DEPARTMENT OF MINES
AND NORTHERN AFFAIRS

PAUL TP. M-1052

COLLINS TP. M-726

EVANS TP. M-795

SANDY TP. M-1090



NOTES

400' surface rights reservation along the shores of all lakes and rivers.

Private Lumber Road
(Landuse Permit 116816)
87.02.18.

DATE OF ISSUE

MAY 19 1998

PROVINCIAL RECORDING OFFICE - SUDBURY

GRAVEL

Received May 8/80

LEGEND

- PATENTED LAND
- PATENTED FOR SURFACE RIGHTS ONLY
- LEASE
- LICENSE OF OCCUPATION
- CROWN LAND SALES
- LOCATED LAND
- CANCELLED
- MINING RIGHTS ONLY
- SURFACE RIGHTS ONLY
- HIGHWAY & ROUTE NO.
- ROADS
- TRAILS
- RAILWAYS
- POWER LINES
- MARSH OR MUSKEG
- MINES

*used only with summer resort locations or when space is limited

THE INFORMATION THAT APPEARS ON THIS MAP HAS BEEN COMPILED FROM VARIOUS SOURCES, AND ACCURACY IS NOT GUARANTEED. THOSE WISHING TO STAKE MINING CLAIMS SHOULD CONSULT WITH THE MINING RECORDER, MINISTRY OF NORTHERN DEVELOPMENT AND MINES, FOR ADDITIONAL INFORMATION ON THE STATUS OF THE LANDS SHOWN HEREON.

48° 01' 00" Approx 82° 51' 40"

TOWNSHIP OF
MURDOCK

DISTRICT OF
SUDBURY

PORCUPINE
MINING DIVISION

SCALE : 1 INCH = 40 CHAINS (1/2 MILE)

DR. R.W.N. PLAN NO. **G-1184**
DATE JUNE 22, 72.

ONTARIO
MINISTRY OF NATURAL RESOURCES
SURVEYS AND MAPPING BRANCH

PAUL TP. M-1052

COLLINS TP. M-726

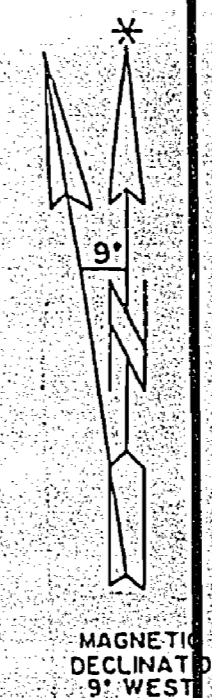
EVANS TP. M-795

SANDY TP. M-1090

NOTES

400' surface rights reservation along the shores of all lakes and rivers.

Private Lumber Road
(Landuse Permit 116816)
87.02.18.



□ GRAVEL

Received May 8/80

LEGEND

- PATENTED LAND or
 - PATENTED FOR SURFACE RIGHTS ONLY
 - LEASE
 - LICENSE OF OCCUPATION L.O.
 - CROWN LAND SALES C.S.
 - LOCATED LAND Loc.
 - CANCELLED C.
 - MINING RIGHTS ONLY M.R.O.
 - SURFACE RIGHTS ONLY S.R.O.
 - HIGHWAY & ROUTE NO.
 - ROADS
 - TRAILS
 - RAILWAYS
 - POWER LINES
 - MARSH OR MUSKEG
 - MINES
- * used only with summer resort locations or when space is limited

THE INFORMATION THAT APPEARS ON THIS MAP HAS BEEN COMPILED FROM VARIOUS SOURCES AND ACCURACY IS NOT GUARANTEED. THOSE WISHING TO STAKE MINING CLAIMS SHOULD CONSULT WITH THE MINING RECORDER, MINISTRY OF NORTHERN DEVELOPMENT AND MINES, FOR ADDITIONAL INFORMATION ON THE STATUS OF THE LANDS SHOWN HEREON.

Approx
82°51'40"

TOWNSHIP OF
MURDOCK
DISTRICT OF
SUDBURY

PORCUPINE
MINING DIVISION

SCALE : 1 INCH = 40 CHAINS (1/2 MILE)

DR. R.W.N. PLAN NO. **G-1184**
DATE JUNE 22, 72.

ONTARIO
MINISTRY OF NATURAL RESOURCES
SURVEYS AND MAPPING BRANCH

