



**Census of India 2011**  
**ANDHRA PRADESH**

**SERIES-29**

**PART XII-A**

**DISTRICT CENSUS HANDBOOK**  
**PRAKASAM**

**VILLAGE AND TOWN DIRECTORY**



**DIRECTORATE OF CENSUS OPERATIONS**  
**ANDHRA PRADESH**





सत्यमेव जयते

**Census of India 2011**  
**ANDHRA PRADESH**

**SERIES-29**

**PART XII-A**

**DISTRICT CENSUS HANDBOOK**  
**PRAKASAM**

**VILLAGE AND TOWN DIRECTORY**



**Directorate of Census Operations**  
**Andhra Pradesh**





## MOTIF



### **Cumbum Irrigation Tank**

Cumbum Irrigation Tank is the magnificent and biggest irrigation tank at Cumbum. Cumbum lies 34 kms. North of Giddalur on the Giddalur – Markapur Road. Cumbum is the headquarters village of Cumbum mandal and also have a rail way station. Evidences show that the tank was constructed 400 years ago during the rule of Vijayanagara Kings. The tank water spreads over 23.9 sq.km. providing irrigation in 16 revenue villages near about Cumbum. Although the registered ayacut is 2,792.33 hectares, crops are raised on 4,896.29 hectares.

There are nineteen inscriptions noted on the tank bund which resemble Telugu script. But till today the inscriptions are not understandable. This tank spot has also become a tourist centre attracting hundreds of visitors.

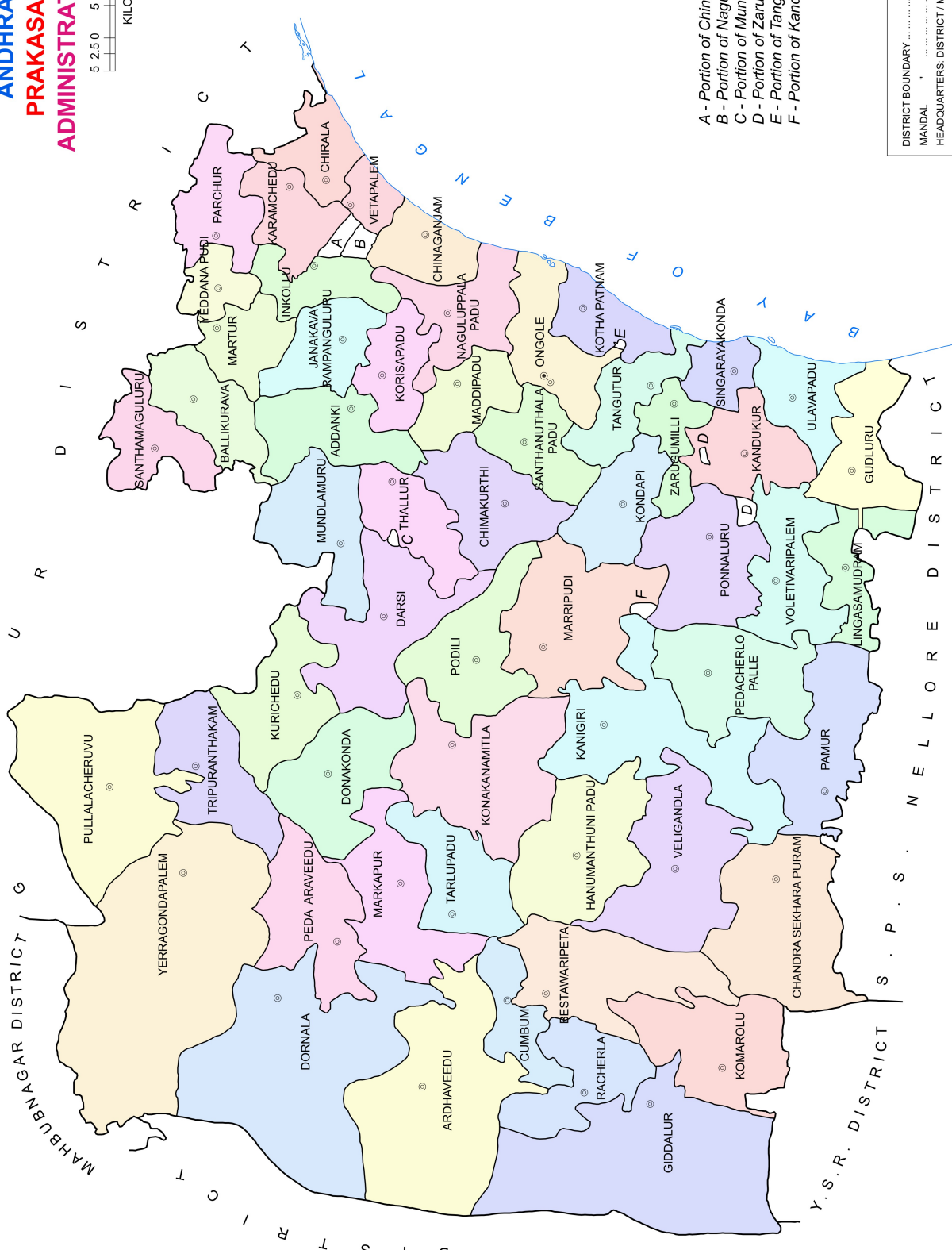


INDIA

ANDHRA PRADESH

PRAKASAM DISTRICT

ADMINISTRATIVE DIVISIONS



- A - Portion of Chinaganjam Mandal
- B - Portion of Nagulappaladu Mandal
- C - Portion of Mundlamuru Mandal
- D - Portion of Zarugumilli Mandal
- E - Portion of Tanguturu Mandal
- F - Portion of Kandukur Mandal

DISTRICT BOUNDARY .....  
MANDAL .....  
HEADQUARTERS: DISTRICT/MANDAL.....

MAHBUBNAGAR DISTRICT

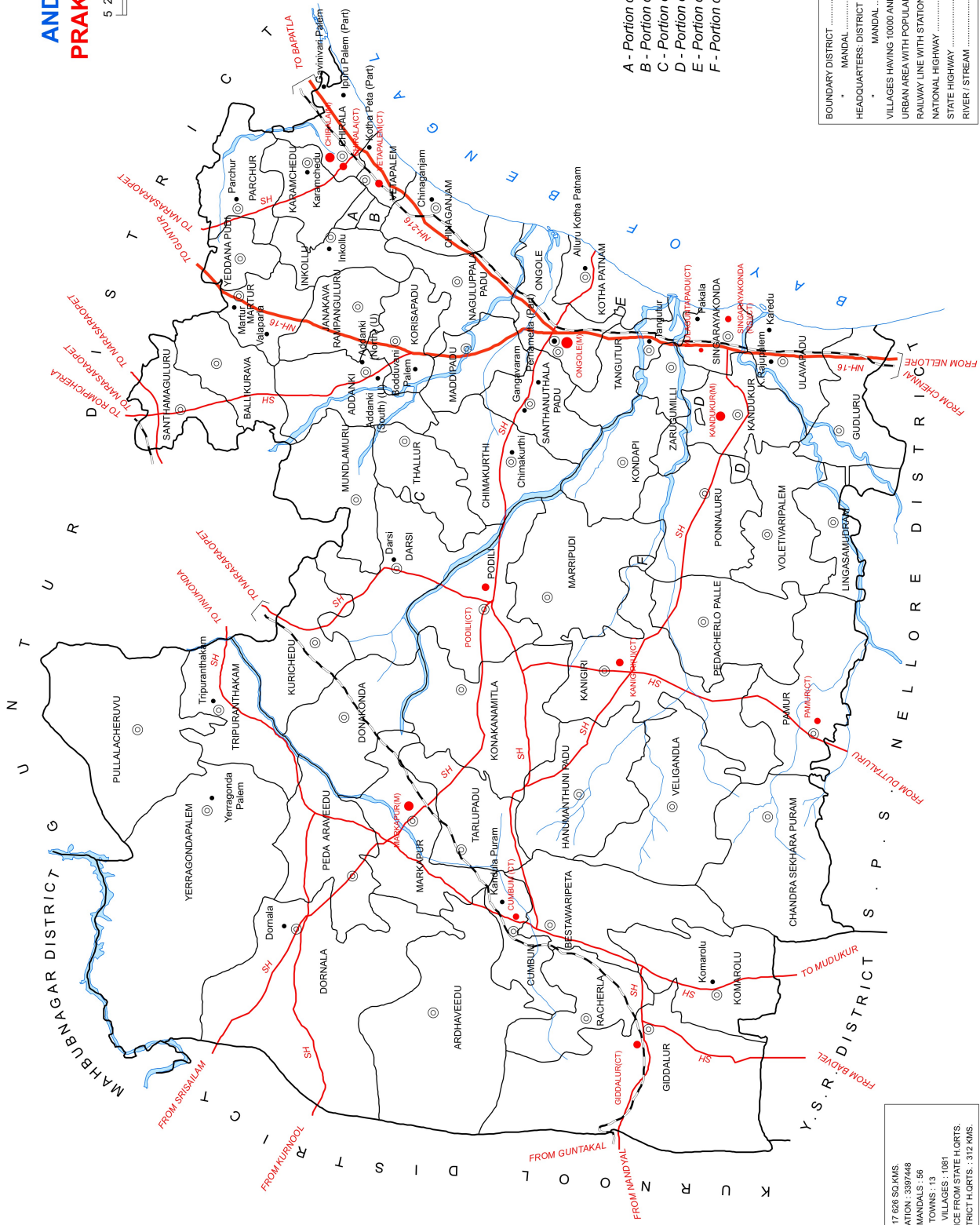
Y.S.R. DISTRICT

S.P.S. NELLORE DISTRICT



INDIA

ANDHRA PRADESH  
PRAKASAM DISTRICT



- A - Portion of Chinaganjam Mandal
- B - Portion of Naguluppapadu Mandal
- C - Portion of Mundlamuru Mandal
- D - Portion of Zarugumilli Mandal
- E - Portion of Tanguturu Mandal
- F - Portion of Kandukur Mandal

BOUNDARY DISTRICT .....  
MANDAL .....  
HEADQUARTERS: DISTRICT .....  
MANDAL .....  
VILLAGES HAVING 10000 AND ABOVE POPULATION WITH NAME .....  
URBAN AREA WITH POPULATION SIZE I, II, III, IV, V & VI .....  
RAILWAY LINE WITH STATION, BROAD GAUGE .....  
NATIONAL HIGHWAY .....  
STATE HIGHWAY .....  
RIVER / STREAM .....

AREA : 17 626 SQ.KMS.  
POPULATION : 3397448  
NO. OF MANDALS : 56  
NO. OF TOWNS : 13  
NO. OF VILLAGES : 1081  
DISTANCE FROM STATE H.Q.RTS.  
TO DISTRICT H.Q.RTS. : 312 KMS.



## CONTENTS

1	Foreword	xi-xii
2	Preface	xiii-xiv
3	Acknowledgements	xv-xvi
4	History and Scope of the District Census Handbook	1 -2
5	Brief History of the District	2 - 6
6	Administrative Set-up	7 - 8
7	District Highlights	9 - 10
8	Important Statistics of the District	11 - 12
9	Analytical Note	
	i Physical features	15 - 31
	ii Census Concepts	32 - 38
	iii Non-Census Concepts, Concepts and definitions used VD, TD of DCHB	39 - 48
	iv 2011 Census Findings	49 - 51
	v Brief analysis of PCA	52 - 130
	vi Brief analysis of the Village Directory and Town Directory	131 - 147
	vii Brief description of places of Religious, Historical or Archaeological importance in Villages and Places of Tourist Interest in the Towns of the District	148 - 151
	viii Major Characteristics of the District, Contribution of the District in the form of any Historical Figure Associated with the District	152
	ix Scope of Village and Town Directory – column heading wise explanation and coverage of data	153 - 159
	<b>Village and Town Directory</b>	
	Brief note on Village and Town Directory	163 - 168
10	<b>Section I – Village Directory</b>	
	i List of Villages merged in Towns and Outgrowths at 2011 Census	171
	ii Sub-District/Mandal Maps (showing Village boundary)	} 172 - 1003
	iii Alphabetical list of Villages along with location code 2001 and 2011 Census	
	iv Mandal Parishad wise Village Directory	

v Appendices to Village Directory

Appendix – I : Summary showing total number of Villages having Educational, Medical and other Amenities in Mandal Parishad level	1006 - 1017
Appendix – IA : Villages by number of Primary Schools	1018 - 1019
Appendix – IB : Villages by Primary, Middle and Secondary Schools	1020 - 1021
Appendix – IC : Villages with different sources of Drinking Water Facilities available	1022 - 1023
Appendix – II : Villages with 5,000 and above population which do not have one or more Amenities available	1024 - 1031
Appendix – III : Land Utilization data in respect of Census Towns	1032
Appendix – IV : Mandal Parishad wise list of inhabited villages where no Amenity other than drinking water facility is available	1033 - 1034
Appendix – V : Summary showing number of Villages not having Scheduled Caste population	1035 - 1036
Appendix – VI : Summary showing number of Villages not having Scheduled Tribe population	1037 - 1038
Appendix – VII A : List of Villages according to the proportion of the Scheduled Castes to the total population by ranges	1039 - 1050
Appendix – VII B : List of Villages according to the proportion of the Scheduled Tribes to the total population by ranges	1051 - 1062

**11 Section II – Town Directory**

Town Directory Statement I - Status and Growth History	1064 -1067
Town Directory Statement II - Physical aspects and Location of Towns, 2009	1068 - 1069
Town Directory Statement III - Civic and other Amenities, 2009	1070 - 1071
Town Directory Statement IV - Medical Facilities, 2009	1072 - 1073
Town Directory Statement V - Educational, Recreational and Cultural facilities, 2009	1074 - 1077
Town Directory Statement VI - Industry and Banking, 2009	1078
Town Directory Statement VII - Civic and other Amenities in Slums, 2009	1079 - 1093
Appendix to Town Directory - Towns showing their Outgrowth with population	1094



## FOREWORD

The District Census Handbook (DCHB) is an important publication of the Census Organization since 1951. It contains both Census and non-Census data of urban and rural areas for each District. The Census data provide information on demographic and socio-economic characteristics of population at the lowest administrative unit i.e. of each Village and Town and ward of the District. The Primary Census Abstract (PCA) part of this publication contains Census data including data on household amenities collected during 1<sup>st</sup>.phase of the Census i.e. House Listing and Housing Census. The non-Census data presented in the DCHB is in the form of Village Directory and Town Directory contain information on various infrastructure facilities available in the village and town viz; education, medical, drinking water, communication and transport, post and telegraph, electricity, banking, and other miscellaneous facilities. Later on, the Telegraph Services were closed by the Government of India on 15<sup>th</sup>. July, 2013. The data of DCHB are of considerable importance in the context of planning and development at the grass-root level.

2. In the 1961 Census, DCHB provided a descriptive account of the District, administrative statistics, Census tables and Village and Town Directory including Primary Census Abstract. This pattern was changed in 1971 Census and the DCHB was published in three parts: Part-A related to Village and Town Directory, Part-B to Village and Town PCA and Part-C comprised analytical report, administrative statistics, District Census tables and certain analytical tables based on PCA and amenity data in respect of Villages. The 1981 Census DCHB was published in two parts: Part-A contained Village and Town Directory and Part-B the PCA of Village and Town including the SCs and STs PCA up to Tahsil/Town levels. New features along with restructuring of the formats of Village and Town Directory were added. In Village Directory, all amenities except electricity were brought together and if any amenity was not available in the referent Village, the distance in broad ranges from the nearest place having such an amenity, was given.

3. The pattern of 1981 Census was followed by and large for the DCHB of 1991 Census except the format of PCA. It was restructured. Nine-fold industrial classification of main workers was given against the four-fold industrial classification presented in the 1981 Census. In addition, sex wise population in 0-6 age group was included in the PCA for the first time with a view to enable the data users to compile more realistic literacy rate as all children below 7 years of age had been treated as illiterate at the time of 1991 Census. One of the important innovations in the 1991 Census was the Community Development Block (CD Block) level presentation of Village Directory and PCA data instead of the traditional Tahsil/Taluk/PS level presentation.

4. As regards DCHB of 2001 Census, the scope of Village Directory was improved by including some other amenities like banking, recreational and cultural facilities, newspapers & magazines and 'most important commodity' manufactured in a Village in addition to prescribed facilities of earlier Censuses. In Town Directory, the statement on Slums was modified and its coverage was enlarged by including details on all slums instead of 'notified slums'.

5. The scope and coverage of Village Directory of 2011 DCHB has been widened by including a number of new amenities in addition to those of 2001. These newly added amenities are: Pre-Primary School, Engineering College, Medical College, Management Institute, Polytechnic, Non-formal Training Centre, Special School for Disabled, Community Health Centre, Veterinary Hospital, Mobile Health Clinic, Medical Practitioner

with MBBS Degree, Medical Practitioner with no degree, Traditional Practitioner and faith Healer, Medicine Shop, Community Toilet, Rural Sanitary Mart or Sanitary Hardware Outlet in the Village, Community Bio- gas, Sub Post Office, Village Pin Code, Public Call Office, Mobile Phone Coverage, Internet Cafes/ Common Service Centre, Private Courier Facility, Auto/Modified Autos, Taxis and Vans, Tractors, Cycle-pulled Rickshaws, Carts driven by Animals, Village connected to National Highway, State Highway, Major District Road, and Other District Road, Availability of Water Bounded Macadam Roads in Village, ATM, Self-Help Group, Public Distribution System(PDS) Shop, Mandis/Regular Market, Weekly Haat, Agricultural Marketing Society, Nutritional Centers (ICDS), Anganwadi Centre, ASHA (Accredited Social Health Activist), Sports Field, Public Library, Public Reading Room, Assembly Polling station, Birth & Death Registration Office. In the Town Directory, seven Statements containing the details and the data of each Town have been presented viz.; (i)- Status and Growth History of Towns,(ii)- Physical Aspects and Location of Towns, (iii)-Civic and other Amenities, (iv)-Medical Facilities, (v)-Educational, Recreational & Cultural Facilities, (vi)- Industry & Banking, and (vii)- Civic & other amenities in Slums respectively. CD Block wise data of Village Directory and Village PCA have been presented in DCHB of 2011 Census as presented in earlier Census.

6. The data of DCHB 2011 Census have been presented in two parts, Part-A contains Village and Town Directory and Part-B contains Village and Town wise Primary Census Abstract. Both the Parts have been published in separate volumes in 2011 Census.

7. The Village and Town level amenities data have been collected, compiled and computerized under the supervision of Smt Y.V Anuradha, IAS., Director of Census Operation, Andhra Pradesh. The task of Planning, Designing and Co-ordination of this publication was carried out by Dr. Pratibha Kumari, Assistant Registrar General (SS) under the guidance & supervision of Dr. R.C.Sethi, Ex-Addl. RGI and Shri Deepak Rastogi present Addl.RGI. Shri A.P. Singh, Deputy Registrar General, (Map) provided the technical guidance in the preparation of maps. Shri A.K. Arora, Joint Director of Data Processing Division under the overall supervision of Shri M.S.Thapa, Addl. Director (EDP) provided full cooperation in preparation of record structure for digitization and validity checking of Village and Town Directory data and the programme for the generation of Village Directory and Town Directory including various analytical inset tables as well as Primary Census Abstract (PCA). The work of preparation of DCHB, 2011 Census has been monitored in the Social Studies Division. I am thankful to all of them and others who have contributed to bring out this publication in time.

**(C. Chandramouli)**  
**Registrar General &**  
**Census Commissioner, India**

**New Delhi.**  
**Dated:-16-06-2014**

## Preface

The District Census Handbooks (DCHBs) are brought out in each decennial census since 1951 containing Village and Town Directory, Village and Town wise Primary Census Abstract (PCA) and data on “amenities” for each village and town in the district. The objective of publishing the DCHB is to place the data collected at census along with the data on amenities at Village and Town level, collected from Tahsildars/Municipal Commissioners. The amenities data is validated by comparing with official data obtained from Heads of the Departments. For example, information on schools was compared with data available with the Commissioner, School Education and information on post offices was compared with data obtained from the Chief Post Master General and so on. Validation of data in the above manner was by no means an easy exercise. Scores of officials had put in grueling efforts for months together.

Generally, the District Census Hand Book contains two parts i.e., Part A and Part B. Part A contains Village and Town Directory and Part-B contains data on Village and Town Primary Census Abstract along with Housing amenities. This time Part-A and Part-B are published separately for each district

The present volume deals with the Part-A of the DCHB and comprises broadly: History and Scope of the DCHB, Brief History of the district, District Highlights, Important Statistics of the District, Administrative Setup, Physical Features with District related decadal tables, Census, Non-Census Concepts, Analytical Note on Census findings, Brief Analysis of PCA, Village and Town Directory data. Apart from these, Village wise/ Town wise details on Education, Medical, Water and Sanitation, Communication, Transport, Banking, Power supply, Land Utilization Particulars, Important Commodities manufactured and slum details in Urban areas were also shown.

I am grateful to the Chief Secretary, Principal Secretaries, Secretaries, District Collectors, Municipal Commissioners, Tahsildars, Other officers and officials of the Government of Andhra Pradesh for their co-operation and assistance throughout the Census Operations and in the process of collection of the Secondary data.

I express my heartfelt gratitude to Dr. C. Chandramouli, IAS, Registrar General & Census Commissioner, India, for the inspiring guidance all along. I sincerely express my profound thanks to Dr. R.C. Sethi, ISS, Additional Registrar General, India, Dr. Deepak Rastogi, Deputy Director General, Shri. A.K. Singh, Deputy Registrar General (Census) for help, guidance and constant support accorded in all matters. Thanks are also due to Dr. A.P. Singh, Deputy Registrar General (Map) for his support and guidance in generating digital maps. I also acknowledge the continuous support of Dr. Prathibha Kumari, Assistant Registrar General (S.S) and other Officers of the Office of the Registrar General, India, New Delhi.

I sincerely express my gratitude to Shri M.S.Thapa, Additional Director (EDP), Shri.A.K.Arora, Joint Director (EDP), Shri.Anurag Gupta, Data Processing Assistant (EDP) and his team for their technical guidance in generating various tables in this volume.

Most of the work relating to DCHB has been carried out under the able guidance and direction of Smt Y.V.Anuradha, I.A.S., Director of Census Operations, Andhra Pradesh, Hyderabad. I take this opportunity to acknowledge her valuable contribution made for this publication.

The credit for preparation of District Census Handbooks goes to a team of devoted officers and staff of this Directorate who have involved in this project. The names of Individuals associated with this project are shown in “Acknowledgements”. I am grateful to all of them.

I hope that the data users will find this publication very useful.

**Date: 28 -01-2016**  
**Hyderabad**

**R.V.V.DURGA PRASAD**  
**Joint Director**

## ACKNOWLEDGEMENTS

### Officers

Shri. D. Hanumantharaya  
Shri. G. Bapuji  
Shri. Jagannath Majhi  
Shri. S. Daya Sagar  
Shri. V.Sreekanth  
Shri. Pradip Dev  
Smt. P. Vijaya  
Sri. Indrapal Yadav  
Smt. Deepthi Divakaran  
Shri .B. Nadavaiah

### Drafting

Shri S. Daya Sagar  
Shri. Pradip Dev  
Smt. P. Vijaya  
Shri .B. Nadavaiah  
Dr. P. John Samuel  
Smt. T. Bala Tripura Sundari  
Shri. G. Venkateswara Rao

### Collection, Compilation, Comparison and Finalization

Shri. Pradip Dev  
Smt. P. Vijaya  
Smt. Deepthi Divakaran  
Shri .B. Nadavaiah  
Smt. T. Balatripura Sundari  
Shri. G. Venkateswara Rao  
Smt. M. Indra Bhavani  
Shri. L. Sudish Mitra  
Shri. P.L.N. Sharma  
Smt. P.S. Veena  
Smt. Alin Barkha Tigga  
Smt. C.K. Karthika  
Kum. Minakshi Sahu  
Smt. N.V. Satyavathi Devi  
Smt. T. Manorama  
Shri. K. Nagaiah  
Shri. M. Sree Ramulu  
Shri. S. Ramakrishna  
Shri. D. Ramulu  
Shri. D. Somanna  
Smt. B. Kusuma Kumari  
Shri. L.K. Murthy  
Shri. B.S. Hanumantha Reddy

### Designation

Joint Director  
Joint Director  
Deputy Director  
Assistant Director  
Assistant Director  
Statistical Investigator Grade-I  
Statistical Investigator Grade-I  
Statistical Investigator Grade-I  
Statistical Investigator Grade-I  
Statistical Investigator Grade-I  
  
Assistant Director  
Statistical Investigator Grade-I  
Statistical Investigator Grade-I  
Statistical Investigator Grade-I  
Senior Geographer  
Statistical Investigator Grade-II  
Statistical Investigator Grade-II  
  
Statistical Investigator Grade-I  
Statistical Investigator Grade-I  
Statistical Investigator Grade-I  
Statistical Investigator Grade-I  
Statistical Investigator Grade-II  
Statistical Investigator Grade-II  
Statistical Investigator Grade-II  
Statistical Investigator Grade-II  
Statistical Investigator Grade-II  
Statistical Investigator Grade-II  
Senior Compiler  
Compiler  
Compiler  
Compiler  
Compiler  
Compiler  
Assistant Director [G] {on Contract}  
Statistical Investigator Grade-II {on Contract}  
Statistical Investigator Grade-II {on Contract}  
Statistical Investigator Grade-II {on Contract}  
Statistical Investigator Grade-II {on Contract}  
Statistical Investigator Grade-II {on Contract}  
Statistical Investigator Grade-II {on Contract}  
Data Entry Operator Grade 'B' {on Contract}  
Data Entry Operator Grade 'B' {on Contract}

**Overall Supervision of Data entry Work**

Shri. N. Mahesh Mohan Rao

Smt.S. Anuradha

Data Entry Operator Grade 'B'

Data Entry Operator Grade 'B'

**Data Entry**

Shri.G. Sudhakar

Smt. C. Lakshmi

Shri.K.S.K. Chakravarthy

Smt.S. Anuradha

Shri. N. Mahesh Mohan Rao

Shri. D. Venkata Ramana

Smt. T. Sujatha

Smt. K. Rama

Smt. D. Kali Prasanna

Smt. V. Adi Lakshmi

Smt. B. Shobha Rani

Smt. Preethi Saxena

Shri. P.V. Subrahmanyam

Smt. P.S. Veena

Smt. Alin Barkha Tigga

Smt. C.K. Karthika

Kum. Minakshi Sahu

Smt.E. Srilatha

Senior Supervisor

Senior Supervisor

Data Entry Operator Grade 'B'

Data Entry Operator Grade 'B'

Data Entry Operator Grade 'B'

Data Entry Operator Grade 'B'

Data Entry Operator Grade 'B'

Data Entry Operator Grade 'B'

Data Entry Operator Grade 'B'

Data Entry Operator Grade 'B'

Data Entry Operator Grade 'B'

Data Entry Operator Grade 'B'

Data Entry Operator Grade 'B'

Compiler

Compiler

Compiler

Compiler

Compiler

**Supervision of Mapping Work**

Smt G.V. Chandrakala

Smt M.B. Rama Devi

Assistant Director

Senior Geographer

**Preparation of Computerised Maps**

Shri G. Mariyanna

Shri D. Chiranjeevi Raju

Shri M.A Quadeer

Shri T. Trinadh

Smt R.R.S.N Subba Lakshmi

Shri Gulam Hasan Mohinuddin

Shri P. Babji

Senior Drawing Assistant

Senior Draughtsman

Senior Draughtsman

Senior Draughtsman

Senior Draughtsman

Senior Draughtsman

Senior Draughtsman

**Preparation of Camera Ready Copy**

Shri D.V.D.S.Prasad

ShriA. Anjaneyulu

Shri Ch. Srinivasulu

Smt S. Anuradha

Shri Ch. Sateesh

Statistical Investigator Grade-II

Statistical Investigator Grade-II

Data Entry Operator Grade 'B'

Data Entry Operator Grade 'B'

Compiler

## HISTORY AND SCOPE OF THE DISTRICT CENSUS HANDBOOK

The need of data at the grass root level for the administrative and planning purposes at sub micro level as well as academic studies prompted the innovation of District Census Handbook. District Census Handbook is a unique publication from the Census organization which provides most authentic details of census and non-census information from village and town level to district level. The District Census Handbook was firstly introduced during the 1951 Census. It contains both census and non census data of urban as well as rural areas for each district. The census data contain several demographic and socio-economic characteristics of the lowest administrative unit i.e. of each village and town and ward of the district. The non census data comprise of data on availability of various civic amenities and infrastructural facilities etc. at the town and village level which constitute Village Directory and Town Directory part of the DCHB. The data of DCHB are of considerable importance in the context of planning and development at grass-root level.

In 1961 census DCHB provided a descriptive account of the district, administrative statistics, census tables and village and town directory including Primary Census Abstract. This pattern was changed in 1971 Census and the DCHB was published in three parts: Part-A related to village and town directory, Part-B to village and town PCA and Part-C comprised analytical report, administrative statistics, district census tables and certain analytical tables based on PCA and amenity data in respect of villages. The 1981 census DCHB was published in two parts: Part-A contained village and town directory and Part-B the PCA of village and town including the SCs and STs PCA up to tahsil/town levels. New features along with restructuring of the formats of village and town directory were added into it. In Village Directory, all amenities except electricity were brought together and if any amenity was not available in the referent village, the distance in broad ranges from the nearest place having such an amenity, was given.

The pattern of 1981 census was followed by and large for the DCHB of 1991 Census except the format of PCA. It was restructured. Nine-fold industrial classification of main workers was given against the four-fold industrial classification presented in the 1981 census. In addition, sex wise population in 0-6 age group was included in the PCA for the first time with a view to enable the data users to compile more realistic literacy rate as all children below 7 years of age had been treated as illiterate at the time of 1991 census. One of the important innovations in the 1991 census was the Community Development Block (CD Block) level presentation of village directory and PCA data instead of the traditional tahsil/taluk/PS level presentation.

As regards DCHB of 2001 Census, the scope of Village Directory was improved by including some other amenities like banking, recreational and cultural facilities, newspapers & magazines and 'most important commodity' manufactured in a village in addition to prescribed facilities of earlier censuses. In Town Directory, the statement on Slums was modified and its coverage was enlarged by including details on all slums instead of 'notified slums'.

The scope and coverage of Village Directory of 2011 DCHB has been widened by including a number of new amenities in addition to those of 2001. In the Town Directory, seven Statements containing the details and the data of each town have been presented viz.;

- (i)-Status and Growth History of towns,(ii)- Physical Aspects and Location of Towns, (iii)- Civic and other Amenities, (iv)-Medical Facilities, (v)-Educational, Recreational & Cultural Facilities, (vi)- Industry & Banking, and (vii)- Civic & other amenities in Slums

respectively. CD Block wise data of Village Directory and Village PCA have been presented in DCHB of 2011 census as presented in earlier census. The data of DCHB 2011 Census have been presented in two parts, Part-A contains Village and Town Directory and Part-B contains Village and Town wise Primary Census Abstract. Both the Parts have been published in separate volumes in 2011 Census.

## **BRIEF HISTORY OF THE DISTRICT**

Ongole (Prakasam) District was constituted on the 2nd of February, 1970 by carving out portions of Guntur, SPS Nellore and Kurnool districts. It was renamed as Prakasam district in 1972 in memory of the eminent freedom fighter Sri Tanguturi Prakasam Pantulu who was the Chief Minister of the composite Madras state and the first Chief Minister of Andhra State.

Prakasam was known as Vangalaprolu, Vangavolu and Vangolu after the surname of an astrologer in the court of an Addanki chief. It was part of the 'Pungi Nadu' during the time of the Ikshavakus, 'Kamma or Karmarastra during the Pallava period and 'Pakanadu' during the Kakatiya period.

### **Ancient period:**

The history of Prakasam district starts with the rule of Nandas. The imperial dynasties that held sway over this district in the ancient period. After the Nandas, were the Mauryas, Satavahanas, Ikshavakas, Pallavas, Chalukyas of Badami, Eastern Chalukyas of Vengi, Rashtrakutas, Cholas, Chalukyas of Kalyani, Yadavas and Kakatiyas. Besides these super powers, there were also local families ruling over portions of this district and they owed allegiance to one or the other of the contending imperial powers according to the exigencies of time. To have an overall idea of the history of the district, it is necessary to have a peep into the fluctuating fortunes of these ruling powers.

Though the evidence for the rule of Nandas and Mauryas is slender, there can be no doubt about the rule of later Satavahanas over this area for an inscription of Gautamiputra Satakarni dated in his 27th regnal year was noticed at Chinaganjam in Chirala of this district. The discovery of a few gold coins pertaining to the Roman emperors of the 1st century B.C. or A.D. at Dharmavaripalem in Darsi of Prakasam district shows that the Satavahanas traded with distant lands extending as far as Rome. Major part of the area comprising Prakasam district excluding the then two taluks of Giddalur and Markapuram transferred from Kurnool district at the time of its formation in 1970. Prakasam district together with the entire Guntur district was known as Kamma rashtra from the 4th Century to the 14th Century A.D. Prominent references to Kamma rashtra are found in the two famous copper plate inscriptions of Chandalur village (30 Km. North of Ongole town), the first one dating around 650 A.D. and the second one to 673 A.D. respectively.

If the annexation was in its entirety, then the area comprising the present Prakasam district must have also passed fully under the Chola hegemony. Pallava Simha Vishnu, who ruled the Pallava Kingdom between 574 A.D. and 600 A.D. besides stalling the kalabhna submersion, revived the Pallava supremacy in this region.

The district became a bone of contention between the Chalukyas of Badami and the Pallavas of Kanchi. There were about nine rulers in the Chalukya dynasty and fourteen among the Pallavas. The rule of the Chalukyas began in the 2nd quarter of the 6th Century A.D. while that of the greater Pallavas in the 3rd quarter of the same Century. Though the rule of the Chalukyas ended a little over the middle of the 8th Century, the Pallavas, however continued beyond the 9th Century A.D. There were some outstanding warrior rulers among



them in both the dynasties. They were pulakesin-II on the side of the Chalukyas and Narsimhaswamy-I on the side of the pallavas.

At one time i.e., during the second quarter of the 8th Century A.D. when Chalukya Vikramaditya-II was at the helm of affairs at Badami, the Pallavas appeared to have asserted their sway over the territory in Nellore district which has now gone to make-up the Ongole district in 1970. With Kirthivarman-II in 744-757 A.D., the rule of the Badami Chalukyas came to an end and they were survived by the Eastern Chalukyas taken by the Rashtrakutas. They were overthrown by Chola subordinates in about 912 A.D. The Rashtrakutas, though they appeared on the political scene much later, quit the field sixty years after the Pallavas and their place was taken by the Western Chalukyas of Kalyani. With the ushering of the Western Chalukyas a period of internecine warfare began between the Chalukyas and the Cholas. All these wars were for controlling that fertile stretch of the coastal area of which Prakasam district was part and parcel. The Chalukya dynasty was in existence till 1200 A.D. Among the Cholas, the last ruler Rajendra-III is said to have ruled till 1279 A.D.

The sub-feudatories of the Cholas, the Velanadu Cholas and Nellore Telugu Cholas were important among the rising powers. The branch of the Telugu Cholas were ruling in the Southern marches of Kammanadu during this period. Though very few inscriptions of this family have come to light, an undated epigraph at Peda Cherukuru in Chirala taluk records seven generations of this family down to Malladeva-II, a subordinate of Kakatiya Ganapathideva. The Telugu Cholas of Konidena titled themselves as Kondukuru Puravardhisvaras instead of Oreyuri Pura-varadhisvaras and the lords of 21,000 villages of Pakanadu Vishaya. Of the Telugu Chola families that ruled over parts of former Nellore district from the 10th Century A.D., Tondiyaraja of Kalujuvvalapadu, the Telugu Cholas of Nellore was important. The Telugu Cholas of Konidena ruled over Kammanadu comprising among others modern Prakasam district for nearly two centuries with their capital at Konidena.

The Kingdom comprised Kamma-nadu, the tract from Kavali to Ongole in the Northern part of Nellore district. Kammanadu consisted of parts of Sattennapalle, Narasaraopet and Vinukonda taluks and at the time spread beyond the Krishna on the North, beyond the Gundlakamma upto Srisailam on the West, into Guntur district on the North-east, and Velanadu, Pakadu and Addanki Sima on the South.

Of the Western Chalukyas dynasty, five rulers held sway till 1200 A.D. after Vikramaditya-VI, and contemporaneously seven Cholas ruled beyond this period starting from Kulothunga-I. Whatever be the length of their rule, their power declined gradually, Vikrama Chola, who followed Kulothunga-I was successful in regaining his hold on coastal Andhra with the help rendered by his subordinates. The Chalukya ruler Someswara-III, unable to protect the territorial acquisitions of his father Vikramaditya-III perhaps retired to his kingdom. No record was found in the former Eastern part of Kurnool district (i.e. Giddalur and Markapur taluks transferred from Kurnool to Prakasam district).

The Pandyas, who had been steadily growing power over the years, conquered the Chola Kingdom under the leadership of Jatavaraman Sundara Pandya-I and annexed it to their Kingdom. They considered themselves as the successors of Cholas, whose suzerainty the Telugu Cholas of Nellore acknowledged and invaded the Kingdom of Nellore.

The Kakatiyas were yet another dynasty to hold sway over the area comprised in Prakasam district. The first ruler who had anything to do with this district was Rudra (1150-1195 A.D.)

The next phase in the conquest of this district appears to be in the time of Ganapathi Deva. He was the son of Mahadeva. So far as this district is concerned, Ganapathi Deva subdued

the Velanadu Cholas, Telugu Cholas of Konidena and Chakranarayana princes. With the first, he acquired mastery over Podili and Darsi and seems to have entrusted it to the Kayastha chief Gangaya Sahini who was ruling from Panugal to Marajawadi. These series of conquests brought Podili, Darsi, Addanki, Markapur and Giddaluru taluks of this district under the sway of the Kakatiyas.

Imperial Cholas in the maritime Andhra witnessed the emergence of the Kakatiyas of Warangal who played a very prominent part in the history of the Deccan in general and Andhradesa in particular. The Kakatiyas held sway over the whole of the Telugu-speaking area for nearly 325 years i.e. from 1000 A.D. to 1325 A.D. This period was styled as the Age of Kakatiyas. It was an age of enquiry and criticism. Rudra, Ganapati, Rudramba and Prataparudra were the representatives of this great age.

After 1523 A.D. the whole of Andhra Pradesh passed under Mohammad-Bin-Tughluq, the then sultan of Delhi. However, this area did not remain long under them, for their rule was most oppressive in character and the people roused for a benefactor, whom they found one in Musunuri Prolaya Nayaka. Seventy five nayakas of coastal Andhra, nobles and common people alike flocked to his standard. The struggle was convulsing that some ventured to call it a National Movement, the first of its kind in Indian history. In the wake of this struggle, a few independent Kingdoms came to be established, the Chief among them being the Reddis, Vizianagara and Bahamanis and the order of their coming into existence being the years 1326 A.D. and 1347 A.D. respectively.

Contemporaneous with the Yadavas of Devagiri, a dynasty of the Yadava lineage known as the Yadavas of Addanki ruled over a small kingdom in Prakasam district as feudatories of the Kakatiyas and the Telugu Cholas for a century from the middle of the 12th century with their capital at Addanki, which subsequently became the first capital of the Reddi Kingdom. The Yadavas of Addanki also known as the Chakranarayana princes after one of their titles were a powerful local dynasty consisting of six kings who were great warriors. Towards the close of the 13th century A.D. the Yadavas of Addanki disappeared and their territory incorporated.

The dynasty of the Nagas ruled over some area in Prakasam district with their capital at Darsi in the 13th and 14th centuries A.D. It consisted of ten generations of rulers who were warriors of merit.

### **The Reddis of Kondavidu:**

Of the three Reddi Kingdoms of Kondavidu, Rajamahendravaram and Kandukuru, which shaped the destinies of the people of coastal Andhra, Kondavidu and Kandukuru, an off-shoot of Kondavidu, are relevant to Prakasam district. The Reddis of Kondavidu, who began as the subordinates of the Musunuri chiefs, soon became independent and played an important role during the revival of the Hindu supremacy in the post Kakatiya period. The Reddis ruled the Telugu country in the 14th and 15th centuries. The sources for the history of the Reddis are the inscriptions copper plate and stone, Sanskrit and Telugu literature, Muslim historians and itinerary accounts of European travelers and traditional accounts.

Vema Reddi, son of Prolaya Reddi, a chieftain of Pakanadu was the founder of the Reddi Kingdom. His Mallavaram inscription dated saka 1247 (A.D.1325) refers to him as the supreme ruler of the region around Addanki. The mention of the Brahma Kundi or Kundi Prabha (Gundlakamma), the Krishna and Gautami in this inscription indicates Vema's sphere of action during this troublous period.

Vema Reddi, also known as Prolaya Vema, rendered great service to literature by extending patronage to scholars and teachers and granting them agraharas. Errapregada, also called Sambhudasa, was the court-poet of Prolaya Vema. He was the son of Suranarya and

his ancestors migrated to Pakanadu from Venginadu and settled at Gudluru in Kandukuru taluk. He was a devotee of Siva and his guru Sankaraswami was a famous Saivite teacher. While at Gudluru, he became the favourite poet of Malla Reddi, the youngest brother of Prolaya Vema. After founding the Reddi Kingdom, Malla Reddi took him to his brother, ever since he became the court-poet of the Reddis of Addanki. He had four works to his credit and they were; (1) The Aranya Parva of the Mahabharata left unfinished by Nannaya and Tikkana, (2) Narasimhapuranam, (3) Ramayanam and (4) Harivamsam. The first of these won for him the title Prabhanda Parameswara. He is known to have written the Ramayanam at the request of Prolayavema. An inscription of Saka 1320 (1398 A.D.) at Kandukuru belonging to Rachavema, grandson of Malla Reddi, corroborates this.

During the political turmoil after the fall of Warangal, when Prolaya Vema was busy establishing his authority to the South of the Krishna, his youngest brother Malla Reddi co-operated with him and took an active part in building up the Reddi power. The Mallavaram inscription of Prolaya Vema styles him as Malla senapati, and the Telugu work Harivamsam as Malla rathininatha. The conquest of Motupalli was one of the chief achievements of Malla Reddi. When Sultan Alaaddin Hasan Bahman Shah invaded the coastal region, Malla Reddi opposed and inflicted a severe defeat on him and saved the Kingdom which was then in the making. There are reasons to believe that the youngest brother of Prolaya Vema was put incharge of the Southern province of the Reddi Kingdom, Kandukuru.

Very little is known of the history of the Reddis of Kandukuru. These chiefs refer in their records only to Addanki and not to Kondavidu. Srigiri Reddi, son of Pina Komati and grandson of Malla, was the first member of this family to assert his independence. He is represented by two inscriptions, one at Kandukuru dated Saka 1320 and the other at Kondamudusupalem dated Saka 1322. The Kandukuru record states that he was the eldest son of Pina Komati and Gannambika.

The Saluvas ruled over the Podili area in the 15th century A.D., with their capital at Podili. A few inscriptions and the Kaifiyat of Podili form the sources of their history. The Saluvas were known as Sombuvarayas and are confused with the Saluvas of Guntur, who acquitted and distinguished themselves better than the Saluvas of Podili and became celebrated in Srinatha's works. The rule of the Saluvas of Podili ended with Telugu Rayudu. Afterwards nothing is heard of his successors or sons as their territory was appropriated among the Gajapatis and the Rayas of Vijayanagara.

The history of the district in the year following the death of the Reddi King Racha Vema is obscure. Perhaps it also marked the beginning of wars between the Rayas of Vijayanagar and the Gajapatis of Odisha. In 1579 A.D., the Vijayanagara Kingdom witnessed an invasion by the Sultan of Golkonda - Ibrahim Qutub Shah. During this invasion, major portion of the present Prakasam district passed under the Qutub Shahis of Golkonda. Within a few years afterwards, i.e. in 1687 A.D. the Qutub Shahis also disappeared from the political scene, giving place to the Mughals, then led by Aurangzeb.

There are inscriptions at Cumbum in Bestawaripeta taluk, one of 1706 A.D. and another of 1729 A.D. The first refers to the death of one Khaja Muhammed Sheriff who was the Qiladar of Cumbum fort during the reign of Aurangzeb. The second refers to one Muhammed Sahib, son of Muhammed Khayum of Tab and governor of Cumbum in the reign of Muhammad Shah. It also states that Muhammad Sahib got a mosque constructed at Cumbum during his governorship. All these go to show that this district, like the other districts in the Qutub Shahi Kingdom, passed under the Mughal rule. It formed part of the Golkonda province, one of the six provinces into which the Deccan Suba was sub-divided.

The next dynasty to rule over the district was the Asaf Jahis. During Nizam-Ul-Mulks time, the Deccan Suba comprised five Nawabs charges, one of which was Kurnool. Nellore

and Guntur districts, from which certain areas were taken out to constitute the present Prakasam district, were under the Nawabs of Arcot and Rajmundry. In 1801 A.D. the British acquired complete control over the three districts from which the present Prakasam district was formed.

The Zamindars and the Palegars rose to prominence during the period preceding the transfer of this region to the British. Some of them were descendants of the ancient Hindu ruling families, while some others were the agents of the Muslim rulers. They usurped certain hereditary rights and regarded themselves as the owners of the soil. They maintained retainers who helped them in the collection of revenue. The Zamindars appropriated to themselves most of this revenue and paid a fixed sum to their overlords. The chief among them were those of Ongole, Venkatagiri, Srikalahasti, Chundi, Mutyalapadu and Guntur.

### **Freedom Struggle:**

Prakasam district was seriously disturbed in the subsequent decades by the freedom struggle. The Indian National Congress, founded in 1885 was only one of the symbols of reminiscent India. The people of this district contributed their due share to the growth and progress of the Indian National Congress and the liberation movement of the period.

The non-co-operation movement in 1920 shows the district setting with political turmoil. After the All India Congress Committee meeting was over, Gandhiji came to some of the coastal districts and spread the message of nationalism. The boycott of courts by lawyers met with a slightly better response in favour of civil disobedience and no-tax campaign. Among those who suspended their practicing professions and who dedicated themselves to the cause of the country's freedom were some of the top ranking lawyers, with late Sri. T. Prakasam leading them all.

The district hardly returned to normalcy until the 20th of February, 1947 when the British Government declared its intention to quit India. There was widespread jubilation in the district when power was finally transferred by the British to the Indian National Government headed by Pandit Jawaharlal Nehru on the 15th August, 1947.

Three more events are relevant to this district, namely, formation of Andhra State in 1953, formation of Andhra Pradesh in 1956 and the constitution of Prakasam district in 1970. In 1953, the Telugu speaking districts of the Madras State, were separated and the Andhra State was formed. In 1956, the nine Telangana districts of the erstwhile Hyderabad State were added to the Andhra State under the States Re-organisational Committee's report thus giving birth to the Andhra Pradesh State. It was in 1970 that this district really took shape which is formed out of Guntur, Nellore and Kurnool districts. It was named after the patriot and the heroic among the freedom fighters 'Andhra Kesari' (Lion of Andhra) Late Sri Tanguturi Prakasam Pantulu.

## ADMINISTRATIVE SET-UP

### a) Region of the State where the District is located:

Prakasam district is located on the West-side of Bay of Bengal and is bounded by Guntur in the North, West by Kurnool, South-west by Y.S.R. and South by SPS Nellore districts.

### b) Number of Revenue Divisions and Mandals:

Prakasam district was formed with parts from Kurnool, Guntur and SPS Nellore districts on 2.2.1970. In 1985, the then existing 17 taluks were re-organised into 56 Mandals. Corresponding to the revenue Mandals, Mandal Praja Parishads were also formed which were co-terminus with the revenue Mandals in all cases except that the statutory towns were not included in the jurisdiction of the Mandal Praja Parishads. The 56 Mandals were organized into 3 revenue divisions as follows:

**1) Ongole Division:** (20 Mandals) Ongole, Tangutur, Kothapatnam, Naguluppala padu, Chimakurthi, Maddipadu, Santhanuthala padu, Addanki, Korisapadu, Janakavaram Panguluru, Ballikurava, Santhamaguluru, Martur, Yeddanapudi, Chirala, Vetapalem, Chinaganjam, Parchur, Inkollu and Karamchedu.

**2) Kandukur Division:** (24 Mandals) Kandukur, Gudluru, Voletivaripalem, Ponnaluru, Kondapi, Zarugumilli, Singarayakonda, Ulavapadu, Lingasamudram, Kanigiri, Hanumanthunipadu, Pamur, Veligandla, Chandrasekharapuram, Pedacherlopalle, Podili, Konakanamitla, Marripudi, Darsi, Tallur, Mundlamuru, Donakonda, Kurichedu and Tarlupadu.

**3) Markapur Division:** (12 Mandals) Markapur, Dornala, Peda Araveedu, Yerragondapalem, Tripuranthakam, Pullalacheruvu, Giddaluru, Racherla, Komarolu, Bestawaripeta, Cumbum and Ardhaveedu

### c) Total Number of Towns/Villages as on 1991 & 2001 Census:

There were 1,093 total revenue villages as per 1991 Census of which 10 i.e., Perala, Chirala, Vetapalem, Bestawaripeta, Ongole (NMA), Annavarappadu, Pamur, Mahadevapuram, Kandukur and Anandapuram villages were included fully in towns. Thus, the total rural villages were 1083 in the district in 2001 Census.

During 1991 Census there were 5 statutory towns and 6 Census towns in the district, of which Vetapalem a statutory town was degraded as Census town and Ongole (NMA) was merged in Ongole Municipality after 1991 Census. 4 Census towns, viz: Addanki, Cumbum, Giddaluru and Kanigiri attained the rural status. 2 Census towns, viz: Bestawaripeta and Pamur were newly formed in 2001 Census. Thus, as per 2001 Census this district had 4 statutory towns viz: Markapur, Chirala, Ongole and Kandukur and four Census towns viz: Vetapalem, Bestawaripeta, Pamur and Singarayakonda (RS).

### d) Changes in Administrative Units during 2011 Census:

During 2011 Census, one village Bestawaripeta is added due to the declassification of Bestawaripet (CT) and two villages viz: Mahadevapuram (R) and Anandapuram are created a fresh from Kandukur (M). One village Chirala (OG) of earlier Census is upgraded as Chirala (CT) and subsequently 5 villages namely, Cumbum, Podili, Giddalur, Kanigiri (U) and Mulaguntapadu are upgraded as Census towns, a total of 6 new CTs.

However, there are 1081 Villages in 2011 Census of which (96 un-inhabited and 985 habited), 56 Mandals (Rural) 3 revenue divisions, 13 towns (4 statutory as Municipalities and 9 census towns) and 2 Urban Agglomerations.

**Statement showing Urban Agglomerations along with its Constituent Units**

Sl. No	Name of U.A	Constituent Units
1	Chirala U.A	Chirala (M), Chirala (New CT), Vetapalem CT), Ipurupalem and Kothapeta villages are partly OGs.
2	Ongole U.A	Ongole (M), Pernametta village is partly OG.

**Statement showing Administrative units at various Censuses – Prakasam**

Sl. No.	Administrative Unit	Census Years				
		1971	1981	1991	2001	2011
1	Revenue Divisions	3	3	3	3	3
2	Mandals (Sub-districts / Taluks)	9 (T)	17 (T)	56	56	56
3	Villages	1097	1092	1081	1083	1081
	a. Inhabited villages	1005	1007	998	992	985
	b. Un-inhabited villages	92	85	83	91	96
	c. Villages fully included in towns	4	10	12	10	-
	d. Villages partly included in towns	-	7	9	11	3
4	Towns	9	11	11	8	13
5	Statutory towns	3	4	5	4	4
	a. Municipal Corporations	-	-	-	-	-
	b. Municipalities	3	4	5	4	4
	c. Nagar Panchayats	-	-	-	-	-
6	Census towns	6	7	6	4	9
7	Urban Agglomerations	-	-	1	2	2

*\*In 1961 Census, Municipalities were divided into C.M (City Municipalities) and T.M (Town Municipalities).*

## DISTRICT HIGHLIGHTS

- Prakasam district stands 4<sup>th</sup> position in terms of area with 17,626 Sq. Km. and ranks 15<sup>th</sup> in terms of population with 33,97,448 persons in the state.
- Prakasam district stands 16<sup>th</sup> in terms of urban area with 268.63 Sq. Km. and ranks 17<sup>th</sup> in terms of urban population with 6,64,582 persons in the state while it stands 3<sup>rd</sup> in terms of rural area with 17,357.37 Sq. Km. and ranks 10<sup>th</sup> in terms of rural population with 27,32,866 persons in the state.
- The district ranks 14<sup>th</sup> in terms of households with 8,60,463 as against 7,02,559 households in 2001.
- The district ranks 12<sup>th</sup> in terms of total number of villages with 1,081 as against 1,083 in 2001.
- The district ranks 19<sup>th</sup> in the state in terms of Sex-ratio with 981 as against 971 in 2001.
- The district ranks 20<sup>th</sup> in terms of Density with 193 persons per Sq. Km. as against 174 in 2001.
- The district ranks 15<sup>th</sup> in terms of literacy with 19,04,435 literates as against 15,32,126 in 2001.
- The district is with 17,00,567 workers and 16,96,881 non-workers as against 15,37,544 workers and 15,21,879 non-workers in 2001.

### **Mandal [Sub-District]:**

- Kanigiri Mandal is having the largest area of 510.98 Sq. Km. while Vetapalem Mandal is having the least area of 85.54 Sq. Km.
- Podili Mandal is having the largest Urban area of 43.88 Sq. Km. while Cumbum Mandal is having the least Urban area of 8.81 Sq. Km.
- Kanigiri. Mandal is having the largest Rural area of 477.92 Sq. Km. while Chirala. Mandal is having the least Rural area of 65.41 Sq. Km.
- Ongole Mandal is having the highest population of 2,53,122 persons, while the least population of 28,373 is found in Yeddnapudi Mandal.
- The highest Urban Population of 2,04,746 persons is found in Ongole Mandal and least Urban Population of 3,598 persons is found in Santhanuthala Padu Mandal.
- The highest Rural Population of 89,769 is found in Addanki Mandal, while the least Rural Population of 28,373 is found in Yeddana Pudi Mandal.
- Highest Sex-ratio of 1,115 is found in Yeddana Pudi Mandal and the least Sex-ratio of 924 is found in Veligandla Mandal.
- Chirala Mandal is having highest Density of 1,688, while Hanumanthuni Padu Mandal is having the least Density of 89 persons per Sq. Km.
- Highest No. of 1,82,682 literates are in Ongole Mandal and Least No. of 15,642 literates are found in Hanumanthuni Padu Mandal.

- Ongole Mandal is having highest No. of workers 96,442 and non-workers 1,56,680 while Yeddana Pudi Mandal is having the least No. of 15,978 workers and 12,204 non-workers in Hanumanthuni Padu Mandal respectively.

**Village:**

- Peda Irla Padu Village of Pedacherlo Palle Mandal is having the largest area of 6,776 hectares. while Madam Chalama of Yerragondapalem Mandal is having the least area of 16 hectares.
- Ipuru Palem(part) village of Chirala Mandal is having the highest No. of households of 11,288, highest Population of 40,482 and 0-6 years Population of 4,250, while the least No. of 3 households in Kanchipuram Village of Kanigiri Mandal and least Population of 7 in Kanchipuram of Kanigiri Mandal and 1 in 0-6 years population is found in Avisanavaripalem village of Mundlamuru Mandal.
- Highest Sex-ratio of 2,064 is found in Murikimallapenta Village of Pullacheruvu Mandal and least Sex-ratio of 331 is found in Narasimhapuram village of Markapur Mandal.
- Highest No. of 22,791 Literates are found in Ipuru Palem (part) Village of Chirala Mandal and least No. of 3 Literates are found in Kanchipuram Village of Kanigiri Mandal while the highest No. of 17,691 Illiterates are found in Ipuru Palem(part) Village of Chirala Mandal and least No. of 2 Illiterates are found in Malakondapuram Village of Pamur Mandal.
- Ipuru Palem(part) Village of Chirala Mandal is having the highest workers of 20,287 and Anumalakonda Village of Pamur Mandal is having the least workers of 3 while Ipuru Palem Village of Chirala Mandal tops with 20,195 Non-workers and Kanchipuram Village of Kanigiri Mandal has the least No. of Non-Workers of 3 persons respectively.



## Important Statistics

		State		District		
Number of Villages	Total	27,800		1,081		
	Inhabited	26,286		985		
	Uninhabited	1,514		96		
Number of Towns	Statutory	125		4		
	Census	228		9		
	Total	353		13		
Number of Households	Normal	20,927,188		858,151		
	Institutional	52,588		1,226		
	Houseless	42,812		1,086		
Population	Total	Persons	84,580,777		3,397,448	
		Males	42,442,146		1,714,764	
		Females	42,138,631		1,682,684	
	Rural	Persons	56,361,702		2,732,866	
		Males	28,243,241		1,382,641	
		Females	28,118,461		1,350,225	
	Urban	Persons	28,219,075		664,582	
		Males	14,198,905		332,123	
		Females	14,020,170		332,459	
Percentage Urban Population		33.36		19.56		
Decadal Population Growth 2001-2011		Number	Percentage	Number	Percentage	
		Persons	8,370,770	10.98	338,025	11.05
		Males	3,914,733	10.16	162,432	10.46
		Females	4,456,037	11.83	175,593	11.65
Area (in sq Km.)		275045		17626.00		
Density of Population (Persons per sq Km.)		308		193		
Sex Ratio (Number of females per 1000 males)	Total	993		981		
	Rural	996		977		
	Urban	987		1,001		

<b>Important Statistics</b>					
		<b>State</b>		<b>District</b>	
		Number	Percentage	Number	Percentage
Literates	Persons	50,556,760	67.02	1,904,435	63.08
	Males	28,251,243	74.88	1,107,686	72.92
	Females	22,305,517	59.15	796,749	53.11
Scheduled Castes	Persons	13,878,078	16.41	787,861	23.19
	Males	6,913,047	16.29	397,242	23.17
	Females	6,965,031	16.53	390,619	23.21
Scheduled Tribes	Persons	5,918,073	7	151,145	4.45
	Males	2,969,362	7	76,677	4.47
	Females	2,948,711	7	74,468	4.43
<b>Workers and Non-Workers</b>					
Total Workers (Main and Marginal)	Persons	39,422,906	46.61	1,700,567	50.05
	Males	24,185,595	56.98	991,842	57.84
	Females	15,237,311	36.16	708,725	42.12
(i) Main Workers	Persons	33,037,378	39.06	1,463,508	43.08
	Males	21,460,081	50.56	908,090	52.96
	Females	11,577,297	27.47	555,418	33.01
(ii) Marginal Workers	Persons	6,385,528	7.55	237,059	6.98
	Males	2,725,514	6.42	83,752	4.88
	Females	3,660,014	8.69	153,307	9.11
Non-Workers	Persons	45,157,871	53.39	1,696,881	49.95
	Males	18,256,551	43.02	722,922	42.16
	Females	26,901,320	63.84	973,959	57.88
<b>Category of Workers (Main &amp; Marginal)</b>					
(i) Cultivators	Persons	6,491,522	16.47	280,029	16.47
	Males	4,357,304	18.02	194,346	19.59
	Females	2,134,218	14.01	85,683	12.09
(ii) Agricultural Labourers	Persons	16,967,754	43.04	889,218	52.29
	Males	8,130,022	33.62	396,454	39.97
	Females	8,837,732	58	492,764	69.53
(iii) Workers in household industry	Persons	1,439,137	3.65	42,603	2.51
	Males	643,092	2.66	22,685	2.29
	Females	796,045	5.22	19,918	2.81
(iv) Other Workers	Persons	14,524,493	36.84	488,717	28.74
	Males	11,055,177	45.71	378,357	38.15
	Females	3,469,316	22.77	110,360	15.57

# **ANALYTICAL NOTE**



## PHYSICAL FEATURES

**Location and Size:** Prakasam district is the South Central Portion of the Coastal districts of the State and lie approximately between 15<sup>o</sup> 30' to 16<sup>o</sup> 0' North latitudes and 79<sup>o</sup> 0' to 80<sup>o</sup> 0' East longitudes with an average height of 300 metres above MSL (mean sea level). The district is bounded by Mahbubnagar and Guntur districts in the North, Kurnool district in the West, Y.S.R and Nellore districts in the South and Bay of Bengal in the East. The total area of the district is 17,626 Sq.km and ranks 4<sup>th</sup> position contributing 6.41% area of the State. The district is having a coast line of about 102 km. The shape of the district resembles almost like a square with a portion of intrusion in the North by Guntur district.

**Physiography:** Physiographically, most part of the district is a level plain with an average height of 300 metres showing gradient towards East (coast). The remaining Western part is however rugged and higher in elevation (up to 1,200 metres) where the Nallamala and Velikonda hill ranges are the characteristic features of the Landscape. Geologically, the Eastern part of the district is marked with the rocks of Recent Pleistocene and Archaean periods. The Western half is occupied by the Upper and Lower Pre-Cambrian rocks. As the soils are concerned, Ustersts are found in the North-western and North-eastern parts, Ustalfs-Tropepts in the Eastern half and Orthents-Tropepts-Rock out crops in the Western part. Psammments Fluvents show a very meagre coverage in the extreme South-east of the district. Vegetal cover in the district is characterized by the extensive reserved forest areas (mainly in the Western part) showing dry Teak, Southern dry mixed deciduous and tropical dry evergreen forest types. The heterogeneous Physio-geographic features of the district lead to divide the district into 7 homogeneous regions:

**Nallamala Hills:** (Area – 3,250 Sq. Km) Lying all along the western margin of the district, the region covers the parts of Yerragondapalem, Markapur, Bestavaripeta and Giddalur areas. The region has mostly rocky surface covered with reserved forests and drained by Yerragondapalem Vagu, Gundlakamma, Enamaluru and other streams. Its geology is upper pre-Cambrian (Nallamala Series). The soil sub-order associations are Ustalfs-Tropepts and Ustersts in the Northern part and Orthents- Tropepts rock outcrops in the Southern Part.

**Gundlakamma Plain:** (Area – 3,125 Sq. Km) The region stretches between the Nallamala and Velikonda hill ranges and covers the parts of Yerragondapalem, Tarlupadu, Markapur, Giddalur and Bestavaripeta areas. The region is plain in its physical character and is drained by river Gundlakamma and its tributaries. The geology belongs to upper pre-Cambrian period, while the main soils pertain to Ustersts in the North and Orthents-Tropepts rock out-crops in the South.

**Darsi – Addanki Plain:** (Area – 3,825 Sq. Km) In the North-eastern part of the district, this region extends over Darsi, Santhamaguluru, Parchur, Addanki, Maddipadu areas in full and parts of Tarlupadu and Chirala areas. The general slope is towards South-east and is drained by Gundlakamma River flowing through its central part. The region has complex geology belonging to Archaean, Lower Pre-Cambrian and Recent periods. The main soils of the region are Ustalfs-Tropepts in the West and Ustersts in the East.

**Ongole – Chirala Coastal Plain:** (Area – 1,325 Sq. Km) The region lies all along the coast with a varying width from North to South covering complete Ongole and parts of Chirala, Parchur, Kondapi and Kandukur areas. The region is a level plain irrigated by rivers and tanks and is suitable for plantation. Geologically, the region is of Recent origin where soils vary from North to South i.e. Usterts in the North, Ustalfs-Tropepts in the middle part and Psamments-Fluents in the extreme South.

**Kandukur Plain:** (Area – 1,850 Sq. Km) Occupying the South-eastern part of the district, the region includes parts of Kandukur and Kondapi. It is mostly plain and is drained by Makeru, Manneru, Upputeru and Atleru rivers which are the main source of irrigation. The geology belongs to Recent Pleistocene rock formations. Archaean rocks are also seen in the extreme South. Main soils are Ustalfs-Tropepts throughout the region.

**Podili – Kanigiri Plain:** (Area – 3,375 Sq. Km) The region is located in the South central part of the district expanding over complete Podili and parts of Markapur, Tarlupadu, Kanigiri and Pamur areas. It is drained by Musi and Paleru rivers with their tributaries, which are the sources of minor irrigation. The geology shows Archaean and lower Pre-Cambrian rock formations while the soils are Ustalfs-Tropepts.

**Velikonda Range:** (Area – 876 Sq. Km) Stretching in the North to South direction, the region covers parts of Giddalur, Bestavaripeta, Kanigiri and Pamurru areas. The region is mostly covered with reserved forests and the Velikonda range having hilly and rocky undulating surface. Geologically, it has upper and lower Pre-Cambrian rock formations. The soil sub-order associations are Ustalfs-Tropepts and Orthents Tropepts Rock outcrops.

**Soils:** Red loamy, black cotton, sandy loams, and sandy soil are predominant soils in the district forming 51%, 41%, 6% and 2% respectively of the total area of the district. The black cotton soil predominantly occurs in the Mandals of Ongole, Tangutur, Naguluppala Padu, Chimakurthy, Maddipadu, Santhanuthalapadu, Addanki, Korisapadu, J. Panguluru, Ballikurava, Santhamaguluru, Marturu, Yeddapanudi, Parchur, Inkollu and Karamchedu. The red loamy soils are predominant in the Mandals of Kanigiri, Hanumanthunipadu, Pamur, Veligandla, Chandrasekharapuram, Pedacherlopalle, Podili, Konakanamitla, Marrisudi, Donakonda, Kurichedu, Tarlupadu, Giddalur, Racherla, Komarolu, Yerragondapalem, Tripuranthakam and Pullalacheruvu, where as the sandy loams are predominant only in four Mandals of Chirala, Vetapalem, Chinaganjam and Ulavapadu. The Sandy soils are found in two Mandals of Ongole and Vetapalem.

**Flora and Fauna:** Forests occupy about 25.1% of the total geographical area in the district. In the coastal area; Chirala, Vetapalem, Chinaganjam, Kothapatnam, Singarayakonda and Ulavapadu Mandals are having forests containing Casuarina and Cashew plantations. This district has two forest divisions viz., Markapur and Giddalur which are functioning under the charge of Divisional Forest Officers. In addition to the above, two territorial Divisions viz. Logging Division at Giddalur and Social Forestry Division at Ongole are functioning in the district. There is also a special range called Departmental Extraction of Timber at Dornala. The Forest Department has undertaken the schemes for the development of Forest in the district. They are

1. Water Shed Management, 2. Maintenance of teak plantations, 3. Raising Shelter belt plantations and 4. Social Forestry. The ever-green forests formed a belt along the sea-coast, were converted into Casuarina plantations. The cashew nut has been successfully introduced which has grown as a dollar earning crop. Casuarina met the fuel needs of the people in the coast to a great extent and cashew nut converted the unproductive areas into potential revenue yielding orchards. 'Bongu Veduru' and 'Sadanapu Veduru' occur in the forests of Giddalur and Markapur. Best bamboo occurs in Iskagundamgudem plateau, Maddipenta and Rollapenta localities. The bamboo in Guttalacheruvu plateau consists of the solid variety and is largely collected for goading and walking sticks.

As regards Fauna, the district is not rich in game, except in the Nallamalas and Veligondas. In the olden days, there were large number of elephants and other wild animals. Tigers were so plentiful, that the Collectors were forced to take special steps to keep their population down. Now, the number of these wild animals has come down due to shooting down of the wild lives, availability of improved transport facilities etc. However, when Census of Tigers was taken in 1978, there were 40 to 43 tigers in the Srisailam – Nagarjuna sagar area and this area was found to be congenial for the growth and development of tigers. A scheme 'Project Tigers' was launched in 1983 under the name "Nagarjuna sagar – Srisailam" with the Wild life Sanctuary covering an area of 3,568 Sq. km. spread over 5 districts, and one of the district was Prakasam. The stock of Tigers rose to 97 during 1991 in this sanctuary. The Wild life (protection) Act, brought by the Government of India has provided protection to all wild animals and birds. The other animals fairly found in the district are Bonnet Monkey, Common Langur, Capped Langur, Slender Loris, Tiger, Leopard, Jungle-Cat, Hyaena, Indian Fox etc. The Birds noticed in the district are house crow, jungle crow, Indian Robin, Common Myna, Swallow, Green Pigeons etc. Different snakes are present all over the district. Some of the poisonous snakes found in the district are Cobra and Indian Krait and Russell's viper (non-poisonous) etc.

**Fisheries:** Prakasam district has a long coastline of about 102 km. in the East and has smaller rivers covering a length of 548 km. of running water. There are about 809 big and small tanks in the district. These water sources have abundant deposits of marine and fresh water fishes. 2,31,653 hectares of agriculture land has been converted into fish ponds (Aquaculture). Prakasam district with its long coast line and the Buckingham canal connecting rivers has abundant potential for brackish water fish-farming. About 5,105 hectares with water spread area about 4,084 hectares has been brought under development of shrimp culture benefiting 1,707 farmers. The Government constituted a Brackish Water Fish Farmers Development Agency for Prakasam district to develop brackish water area and to adopt improved culture practices and make the feed and seed available to progressive farmers. There are two major fish seed rearing farms, one at Darsi and the another at Karamchedu. The fishermen of this district possess 3,850 Dragnets, 2,297 Gill-nets, 727 Trawl-nets and 3,289 Cast-nets to undertake the fishing. There are 84 Fishermen Co-operative Societies in the district. The Government has taken up various welfare schemes for fishermen communities. For this community, 1000 houses were constructed and were supplied with mechanized boats on hire-purchase basis.

**Drainage:** Gundla Kamma, Musi, Maneru and Paleru are the important principal rivers flowing from West to East in the district. Of these, the river Gundlakamma which flows a length of 220 Km. is the life giving source of this district for drinking water and irrigation purposes. There are also other minor rivers like the Tammileru, Sagileru and Gudisaleru and streams like Vaguru vagu, Nallavagu, Vedimangalavagu which flow in limited parts of the district.

**Irrigation:** The total area of Ayacut from various irrigation projects is 711,226.24 hectares. These irrigation projects are categorized into three types viz; major irrigation projects with an area of 472,329.42 hectares, medium irrigation projects with an area of 31,306.36 hectares while an area of 207,590.46 hectares is under minor irrigation projects. Further details of these irrigation project is given below:

Sl. No	Type	Name of Project	Ayacut in Hectares	Remarks
1	Major	Nagarjuna Sagar Jawahar Canal	179,632.54	Completed
		Krishna Western Delta	29,186.56	
		Sri Ramatheertham Balancing Reservoir	29,491.70	
		Poola Venkata Subbiah Veligonda Project	136,017.81	Ongoing
		Kandula Obulareddy Gundlakamma Reservoir Project	32,399.84	
		K.L. Rao Sagar Pulichintala Project	29,178.47	
		Nagarjuna Sagar Project Modernization	36,422.50	
<b>Total</b>	<b>472,329.42</b>			
2	Medium	Rallapadu Project	5,338.32	Completed
		Mopadu Project	5,147.31	
		Cumbum Tank	2,810.20	
		Veeraraghavunikota Anicut	2,248.08	
		Paleru Bitragunta Anicut	2,938.89	
		Lower Upputeru Anicut	885.07	
		Paleru Reservoir	3,844.60	Ongoing
		Y.C.R. Korisapadu Lift Irrigation Scheme	8,093.89	
		<b>Total</b>	<b>31,306.36</b>	
3	Minor	Minor Irrigation Tanks (above 100 acres ayacut) (364 Nos)	46,968.43	Completed
		Small tanks (below 100 acres ayacut) (589 Nos)	8,297.86	
		Mini Lift Irrigation Schemes (1361 Nos)	46,859.17	
		Open Wells (27115 Nos)	45,591.26	
		Bore Wells (23545 Nos)	52,890.33	
		Others	20.23	
		Minor Irrigation Tanks(above 100 acres ayacut) (6 Nos)	2,037.64	Ongoing
		Mini Lift Irrigation Schemes (10 Nos)	4,925.54	
		<b>Total</b>	<b>207,590.46</b>	
		<b>Grand total</b>	<b>711,226.24</b>	

Source: Irrigation and CAD Department, Government of Andhra Pradesh, Hyderabad

The chief sources of irrigation in the district are canals, tanks and wells including tube wells. The main irrigation sources in the district are: Kommamur canal, Nagarjuna sagar Project Right Canal, Tippayapalem Project, Mopadu Project, Rallapadu Project, Paleru - Bitragunta Scheme, Panduvagandi Reservoir & Upputeru Anicut. The following table shows net area irrigated by various sources.

Sl. No	Net area irrigated by	2000-01	01-02	02-03	03-04	04-05	05-06	06-07	07-08	08-09	09-10
1	2	3	4	5	6	7	8	9	10	11	12
1	Tanks	30,905	33,710	17,977	5,908	14,212	30,073	19,073	27,814	20,764	14,737
2	Canals	72,270	72,867	18,144	11,286	42,474	68,665	66,699	66,690	73,944	70,448
3	Tube wells	45,062	51,559	52,769	65,967	67,097	63,043	64,214	84,400	96,267	97,694
4	Dug wells (other wells)	31,275	21,835	21,646	17,255	12,859	9,864	8,039	NA	7,609	4,854
5	Other sources	29,343	25,000	12,046	9,056	15,352	22,877	15,095	15,706	18,007	17,640
	Total area Irrigated	208,855	204,971	122,582	109,472	151,994	194,522	173,120	194,610	216,591	205,373
6	Area irrigated more than once	14,410	8,851	7,685	10,005	12,559	20,047	15,139	16,025	1,209	16,329
	Gross area irrigated	223,265	213,822	130,267	119,477	164,553	214,569	188,259	210,635	228,600	221,702

Source: Directorate of Economics and Statistics year books from 2001 to 2010



**Climate:** In Prakasam district, throughout the year the climate is characterised by humidity. Though the summer is oppressive, the seasonal rainfall is quite good. The South-west monsoon that follows the summer season lasts up to the second week of October. The retreating North-east monsoon starts from mid October to the end of November. The period from December to mid February enjoys generally a fine weather. The mean maximum temperatures are usually high in the hot weather period i.e. from April to June ( $35.7^{\circ}\text{C}$  to  $37.5^{\circ}\text{C}$ ). The mean maximum temperature is usually low in the months of December ( $15.1^{\circ}\text{C}$ ) and January ( $12.4^{\circ}\text{C}$ ). From July to November, the mean maximum temperature generally varies from  $39.5^{\circ}\text{C}$  to  $29.5^{\circ}\text{C}$ . In general, low sunshine prevails in the month of October, which coincides with the flowering period of rice crop grown in the district. The low sunshine with cloudy atmosphere usually depletes rice grain yields.

**Winds:** Prakasam being the coastal district, the Sea and Land Breezes describe the wind that blows onshore from sea to land during the day and blows offshore in the evening. During the summer, the sea breezes are stronger than in winter because of the large temperature differences between land and ocean water. A sea breeze describes a wind that blows from the ocean inland, while a land breeze describes a wind that blows from land to ocean. During the day, the sun heats up both the ocean surface and the land. Water is a good absorber of the energy from the sun. The land absorbs much of the sun's energy as well. However, water heats up much more slowly than land and so the air above the land will be warmer compared to the air over the ocean. The warm air over the land will rise throughout the day, causing low pressure at the surface. Over the water, high surface pressure will form because of the colder air. To compensate, the air will sink over the ocean. The wind will blow from the higher pressure over the water to lower pressure over the land causing the sea breeze. The sea breeze strength will vary depending on the temperature difference between the land and the ocean. At night, the roles reverse. The air over the ocean is now warmer than the air over the land. The land loses heat quickly after the sun goes down and the air above it cools too.

Tropical cyclones are frequent in this coastal district due to the impact of variations in land and sea breezes. According to the Indian Meteorological Department, the speed of the winds in the form of storms reach 70-80 kmph gusting to 90 kmph would prevail in the district causing much damage to life and property. The severity of the winds even exceeds 170-180 kmph gusting to 195 kmph.

**Temperature:** At locations near the ocean, temperature variations throughout the year can be very small, or at least smaller than locations farther inland throughout a 24-hour period. Inland areas warm up greatly during the afternoon while the sun is shining down, but they also cool down quickly at night after sunset. The month wise-maximum and minimum temperatures recorded during the year 2000 to 2009 in Prakasam district is given in the following table:

Sl. No.	Max / Min	Year / Month	JAN	FEB	MAR	APR	MAY	JUN	JUL	AUG	SEP	OCT	NOV	DEC
1	2	3	4	5	6	7	8	9	10	11	12	13	14	15
1	Maximum	2000	32	31.1	33.4	37.6	39.4	35.4	33.5	32.9	34.9	33.8	32.5	31.2
	Minimum		20.4	23.2	23.9	26.9	28.2	26.5	25.7	24.7	25.7	24.5	22.9	19.9
2	Maximum	2001	30.8	34	35	35.5	41.4	37.6	37.1	34.9	35.5	32.5	31.3	30.9
	Minimum		20.3	21.7	25	26.3	29.5	28.9	28.9	26.7	26.2	25.3	23.7	20.6
3	Maximum	2002	30.5	32.7	35.1	36.9	40.7	37.1	37.5	34.9	37.4	32.9	32	32
	Minimum		20.7	21	23.8	26.2	29	26.8	28	25.3	26.1	24.3	21.3	19.7
4	Maximum	2003	30.9	32.8	33.9	36.8	41.3	39.9	34.1	34.1	35.6	32.8	32.9	30.7
	Minimum		19.4	21.8	23.8	26.2	29.3	28.1	25.7	26	26	24.7	22.5	19.8
5	Maximum	2004	30.8	32.8	35.6	37.6	36.9	38.1	35.3	36.4	34.5	32.5	31.5	31.9
	Minimum		19.3	20.7	23.2	26.7	27.1	28	26.4	28	25.8	24.9	22.1	19.9
6	Maximum	2005	31.6	33.8	35.1	37	39.9	40.5	35.7	36.1	34	31.2	31.4	30.9
	Minimum		21.1	21.7	24.3	26.7	27.8	30.4	26.8	27.1	26	25.2	22.2	20.8
7	Maximum	2006	31.9	33.6	34.4	35.9	38.1	37.6	36.1	35.7	34.8	34.2	30.6	31.2
	Minimum		19.8	20.5	24.4	26.2	26.9	26.7	28.3	27	25.6	24.8	22.7	20.9
8	Maximum	2007	31.2	32	31.1	36.1	40.9	36.6	35.9	33.3	34.2	32.6	32.3	31.8
	Minimum		19.7	21.1	23.3	25.6	27.5	26	26.2	25.8	26.5	24.5	22	20.7
9	Maximum	2008	31.6	31.6	33.9	36.3	42.5	38.2	36.5	34	35.3	35.4	31.7	31.3
	Minimum		19.6	22.6	23.6	25.4	28.4	27.8	25.7	24.3	25	25.5	22	20.3
10	Maximum	2009	31.3	33.1	35.1	37.8	39.7	39.9	37.6	36.6	35.7	35.2	31	30.3
	Minimum		19.3	21.6	23.8	26	26.8	27.8	28	26.5	25.4	24.8	23.1	22.4

Source: Indian Meteorological Department, Hyderabad

**Rainfall:** The rainy season commences with onset of the South-west monsoon in the latter part of June. The rainfall in the district in general increases from the East towards the West. The normal rainfall of the district is 871mm. The highest amount of rainfall of 1021.1 mm is received during the year 2007–2008, while the least amount of rainfall of 550 mm is recorded during the year 2004–2005. The total rain fall received during the decade is 7737.6mm as against the normal rainfall of 8710 mm; with a rainfall deviation of -11.16 %. During the South-west monsoon season for the decade, the district received 3719.8 mm as against the normal rainfall of 3890 mm of rainfall; with a rainfall deviation of -4.38%, while North-east monsoon was very weak. Generally, July is the rainiest month.

Sl. No.	Name of the season	2000-01	01-02	02-03	03-04	04-05	05-06	06-07	07-08	08-09	09-10
1	2	3	4	5	6	7	8	9	10	11	12
1	<b>South-west Monsoon (June to September): Normal Rainfall = 389 Mm</b>										
	(a) Actual	672	311	236	410	309	339	274	598.7	288.7	281.4
	% Deviation from Normal	72.75	-20.05	-39.33	5.39	-20.56	-13	-29	54	-26	-28.1
2	<b>North-east Monsoon (October to December): Normal Rainfall = 393 Mm</b>										
	(a) Actual	146	363	274	202	184	486	365	211.8	418.4	22.1
	% Deviation from Normal	-62.84	-7.63	-30.27	-48.6	-53.18	24	-7	-46	6	-31
3	<b>Winter Period (January and February): Normal Rainfall = 16 Mm</b>										
	(a) Actual	5	40	4	5	4	0	7	87.7	1	5.9
	% Deviation from Normal	-68.75	150	-75	-68.75	-75	-100	-57	438	-94	-64
4	<b>Hot-Weather period (March to May): Normal Rainfall = 74 Mm</b>										
	(a) Actual	57	27	25	140	53	185	63	122.9	55.2	207.8
	% Deviation from Normal	-22.97	-63.51	-66.21	89.18	-28.37	150	-14	68	-25	184
5	<b>Total Annual Rainfall (June to May): Normal Rainfall = 871 Mm</b>										
	(a) Actual	880	741	539	757	550	1010	709	1021.1	763.3	767.2
	% Deviation from Normal	1.03	-14.92	-38.11	-12.08	-36.85	16	-19	17	-12	-12

Source: Directorate of Economics and Statistics year books from 2001 to 2010

**Minerals:** There is not much economic importance for the district except the slate and moulding sands suitable for polishing. Minor occurrences of Barytes, Clay, Foundry sand, Garnets, Granite, Gypsum, Iron Ore, Manganese, Saline Efflorescence, Slate and Building materials are reported from the district. Prakasam district came into prominence on account of the discovery of Granite useful for decoration. The varieties of Granite known as Black Granite, Galaxy Granite etc., have much demand within and outside the country. Manganese is chiefly used in Iron and Steel, Chemical and Fertiliser Industries. Saline efflorescence (Red salt) is used for manufacturing soda ash and caustic soda. Slate of good quality is used for manufacturing slates for school children and insulators in electrical industry. A few hundred families in and around Markapur depend on them for their livelihood. The following table gives the production (quantity and value) of some of the principal minerals

Sl. No.	Year	Barytes		Quartz		Silica Sand	
		Quantity	Value	Quantity	Value	Quantity	Value
1	2	3	4	5	6	7	8
1	2000-01	207	42	2,828	665	NA	NA
2	01-02	501	152	271	124	NA	NA
3	02-03	50	25	909	582	NA	NA
4	03-04	160	131	96	30	2,430	118
5	04-05	2,960	716	525	285	3,503	175
6	05-06	3,150	1,517	25,894	2,784	19,724	1,004
7	06-07	7,050	3,260	18,420	2,106	21,277	1,031
8	07-08	7,080	4,098	3,640	438	37,717	1,945
9	08-09	3,200	1,915	8,190	950	38,381	2,177
10	09-10	600	791	8,390	1,317	127,911	6,900

*Source: Directorate of Economics and Statistics year books from 2001 to 2010*

The area utilized for the food crops and non-food crops varied from year to year. The highest of 6,93,316 hectares is used for both the food and non-food crops during the year 2007-2008, while the least area of 5,43,982 hectares is used for food and non-food crops during 2002-2003. However, it is to mention that the area of food crops was extensive during 2000-2001 with 4,66,789 hectares and least area under food crops is during the year 2002-2003 with 3,59,558 hectares. Following table indicates the details of food crops and non-food crops during the decade.

Sl. No.	Type of Crop	2000-01	01-02	02-03	03-04	04-05	05-06	06-07	07-08	08-09	09-10
1	2	3	4	5	6	7	8	9	10	11	12
1	Food Crops	466,789	383,282	359,558	369,436	375,612	422,839	366,853	450,021	397,807	369,655
2	Non-Food Crops	195,289	191,171	184,424	227,770	271,985	227,260	223,339	243,295	266,315	257,973
	<b>Total</b>	<b>662,078</b>	<b>574,453</b>	<b>543,982</b>	<b>597,206</b>	<b>647,597</b>	<b>650,099</b>	<b>590,192</b>	<b>693,316</b>	<b>664,122</b>	<b>627,628</b>

*Source: Directorate of Economics and Statistics year books from 2001 to 2010*

The principal crops are bifurcated into cereals, pulses, oilseeds and other crops. Of which under cereals rice, bajra and maize are the prominent crops of the district. Bengal gram, red gram and black gram are the prominent pulses; groundnut, sesamum and castor are the prominent oil-seeds of the district. Cotton, sugar cane and tobacco are the prominent other crops; Batavia, acid lime, tomatoes and fodder crops etc., are the important vegetables and fruits of the district. The table below indicates the details of the principal crops for the decade.

DISTRICT CENSUS HANDBOOK: PRAKASAM

Sl. No.	Crops	Name of the crop	2000-01	01-02	02-03	03-04	04-05	05-06	06-07	07-08	08-09	09-10
1	2	3	4	5	6	7	8	9	10	11	12	13
1	Cereals	Rice	147494	147381	65479	46118	93569	149410	121066	127668	131391	129199
		Out-turn	473399	520092	151252	121270	315937	485283	422024	459848	482277	489120
		Yield	3210	3529	2310	2630	3377	3248	3486	3601	3671	3786
2		Bajra	30353	8686	10260	26631	17789	16682	9478	18542	12228	5341
		Out-turn	45590	10666	9563	37417	21134	27275	11071	37845	13805	13529
		Yield	1502	1228	932	1405	1188	1635	1168	2041	1129	2533
3		Maize	15278	9129	8678	10202	9299	5994	3465	4302	7144	5830
		Out-turn	58983	46248	11706	23420	22085	29836	19530	23604	36515	47466
		Yield	3861	5066	1349	2296	2375	4978	5637	5487	5111	8142
4	Pulses	Bengal Grams	35592	43496	67372	78451	72599	90384	104508	104596	93681	94477
		Out-turn	79882	81512	88325	140427	110859	175616	203582	134720	164972	161650
		Yield	2378	1874	1311	1790	1527	1943	1948	1288	1761	1711
5		Red Grams (Tuar)	95973	61248	55431	78795	80097	81126	34679	68336	82000	49951
		Out-turn	60463	29460	12417	27263	45495	42024	9398	19885	64370	25076
		Yield	630	481	224	346	568	518	271	785	291	502
6		Black Gram (Mash)	38154	37886	54682	16463	11831	14397	18134	12151	16729	11754
		Out-turn	29535	21052	17352	13931	6050	6168	12287	6958	13276	6047
		Yield	774	556	317	846	511	428	678	794	573	514
7	Oil Seeds	Ground Nut	14771	6460	6636	7207	8806	9810	7123	9793	9574	7578
		Out-turn	16370	9746	8292	12441	16595	19614	19110	17985	19135	20692
		Yield	1108	1509	1249	1726	1804	1999	2683	1836	1999	2731
8		Sesamum	26778	1469	6617	26219	52585	4914	20145	16449	4274	11807
		Out-turn	4960	164	387	9195	849	1819	7174	7955	2156	2400
		Yield	185	111	58	351	16	370	356	484	504	203
9		Castor	25057	16484	11040	13736	14679	15008	5999	10845	9071	8387
		Out-turn	7717	4088	1910	4107	4389	3767	2526	7233	6268	4261
		Yield	308	248	173	299	299	251	421	667	691	508
10	Other Crops	Cotton	47128	37624	24364	35815	42618	20988	20156	24136	40781	32960
		Out-turn	61544	62633	28377	60675	57660	32717	40786	70420	131459	93645
		Yield	222	283	198	288	230	265	344	496	548	483
11		Sugarcane (Gur)	272	287	376	289	144	89	124	177	251	144
		Out-turn	2224	2284	2156	2074	1065	674	1146	1695	2000	1068
		Yield	8176	7958	5734	7176	7396	7573	9245	9576	7968	7417
12		Tobacco	6985	51549	58544	58542	61802	61058	60299	56710	81738	94292
		Out-turn	14894	57805	64818	68824	77556	76996	62230	66981	120504	157105
		Yield	2234	1143	2765	1139	1230	1103	1921	1068	1361	1666
13	Fruits and Vegetables	Batavia	NA	NA	NA	NA	NA	NA	NA	19050	19050	17796
		Acid Lime (Nimma)	NA	NA	11568	NA	NA	21224	21991	1854	1854	1872
		Tomatoes	5966	4511	4048	4282	5250	4795	3810	3970	2995	2081
		Fodder Crops	25636	24696	20240	27576	4917	72832	50183	53586	20049	17797

Source: Directorate of Economics and Statistics year books from 2001 to 2010

The Agricultural Machinery and the implements being utilized in the district are as follows:

Sl. No.	Items	2003	2007	
1	2	3	4	
1	Ploughs	a) Wooden	39,007	30,694
		b) Iron/Steel	18,142	22,339
2	Sugar Cane Crushers	a) Worked by power	62	940
		b) Worked by bullocks	420	NA
3	Animal Carts	NA	16,301	
4	Ghannis	NA	251	
5	Water lifting devices(Animal)	NA	13,329	

Source: Directorate of Economics and Statistics year books from 2001 to 2010

The livestock plays a multi-faceted role in providing drought power for the farm, manure for crops and energy for cooking, food, milk and meat for household consumption as well as for the market. Livestock also provides raw material such as hides and skins, blood, bone, fat etc required for industrial use. Livestock development service at the close of each financial year is shown below:

**Table – 9: Livestock development services at the close of each financial year**

Sl. No.	Subject	31.3.01	31.3.02	31.3.03	31.3.04	31.3.05	31.3.06	31.3.07	31.3.08	31.3.09	31.3.10
1	2	3	4	5	6	7	8	9	10	11	12
	No. of Veterinary institutions catering to veterinary aid										
1	(a) Veterinary poly clinic	1	1	1	1	1	1	1	1	1	1
	(b) Veterinary hospitals	9	9	9	9	9	9	9	9	9	9
	(c) Dispensaries	90	90	90	90	90	90	91	91	91	91
	(d) Rural Livestock units	96	96	97	97	97	119	123	123	130	130
	(e) MVCs *	NA	NA	NA	NA	NA	NA	NA	3	3	3
	<b>Total</b>	<b>196</b>	<b>196</b>	<b>197</b>	<b>197</b>	<b>197</b>	<b>219</b>	<b>224</b>	<b>227</b>	<b>234</b>	<b>234</b>
	No. of Technical Persons employed in veterinary institutions										
2	(a) Deputy Directors	1	1	1	NA	NA	1	1	1	1	1
	(b) Asst. Directors	17	17	17	17	17	16	15	15	15	15
	(c) Veterinary Asst. Surgeons	96	96	96	96	96	89	95	95	94	95
	(d) Para-Veterinary Staff	197	207	209	209	209	144	181	177	179	193
	<b>Total</b>	<b>311</b>	<b>321</b>	<b>323</b>	<b>322</b>	<b>322</b>	<b>250</b>	<b>292</b>	<b>288</b>	<b>289</b>	<b>304</b>
	No. of cases treated (incl. Livestock forms )										
3	(a) Out patient	1,870,000	2,153,000	2,389,355	2,340,608	2,377,408	2,374,549	1,749,196	1,683,623	1,876,871	1,937,159
	(b) In patient	780	1,000	330	441	415	415	893	36,588	296	835
	<b>Total</b>	<b>1,870,780</b>	<b>2,154,000</b>	<b>2,389,685</b>	<b>2,341,049</b>	<b>2,377,823</b>	<b>2,374,964</b>	<b>1,750,089</b>	<b>1,720,211</b>	<b>1,877,167</b>	<b>1,937,994</b>
4	No. of castration done	34,000	35,920	44,148	43,802	44,543	42,495	34,414	34,312	20,877	14,529
5	No. of vaccination done	1,849,000	2,002,099	2,421,443	2,422,561	2,796,993	3,227,105	3,348,864	3,116,626	3,265,178	3,885,857
	Artificial Insemination done										
6	(i) Exotic	1,690	1,000	987	808	1,146	1,027	1,253	1,668	2,474	1,722
	(ii) Indigenus	2,700	3,000	2,449	2,550	2,788	3,124	3,164	4,697	5,984	5,332
	(iii) Murrah	120,830	116,000	131,554	137,778	131,265	147,860	172,381	219,531	274,060	291,050
	<b>Total</b>	<b>125,220</b>	<b>120,000</b>	<b>134,990</b>	<b>141,136</b>	<b>135,199</b>	<b>152,011</b>	<b>176,798</b>	<b>225,896</b>	<b>282,518</b>	<b>298,104</b>
	Calves born (No's)										
7	(i) Exotic	250	324	266	227	200	312	421	291	1,201	586
	(ii) Indigenus	747	821	784	741	736	917	854	811	1,297	1,396
	(iii) Murrah	34,253	41,637	45,264	48,490	50,228	52,474	56,028	57,821	82,587	97,486
	<b>Total</b>	<b>35,250</b>	<b>42,782</b>	<b>46,314</b>	<b>49,458</b>	<b>51,164</b>	<b>53,703</b>	<b>57,303</b>	<b>58,923</b>	<b>85,085</b>	<b>99,468</b>
8	No. of Artificial Insemination Centres	183	186	192	193	193	208	216	216	216	214
9	Area brought under fodder development in acres	43,351	52,193	84,982	105,115	128,980	100,479	38,293	24,763	31,869	35,001

Source: Directorate of Economics and Statistics year books from 2001 to 2010

\* Mobile Veterinary Clinics

The livestock population is conducted by the Department of Animal Husbandry, Dairying and Fisheries, Ministry of Agriculture, Government of India. Livestock Census is a complete count of the livestock and poultry at a pre-defined reference point of time. As in population Census, primary workers were engaged to undertake house to house enumeration and ascertain the number, age, sex, etc., of livestock/poultry possessed by every household/household enterprises/ non-household/ non -household enterprises and institutions in rural and urban areas. The following table gives the details of the livestock Census conducted in 2003 and 2007.

**Table – 10: Livestock and Poultry Population (in Numbers)**

Sl. No.	Particulars	2003	2007
1	2	3	4
	<b>Cattle</b>	<b>117,809</b>	<b>115,082</b>
1	(a) Males over 3 years	71,725	69,320
	(a) Females over 3 years	23,645	23,609
	(c) Young Stock	22,439	22,153
	<b>Buffaloes</b>	<b>1,024,156</b>	<b>1,273,893</b>
2	(a) Males over 3 years	37,310	32,598
	(b) Females over 3 years	558,299	669,886
	(c) Young Stock	428,547	571,409
3	Sheep	1,177,880	1,494,985
4	Goats	293,695	436,582
5	Pigs	18,120	12,855
6	Other Livestock	711	9,534
7	<b>Total Livestock (Without dogs)</b>	<b>2,632,371</b>	<b>3,342,951</b>
8	Dogs	36,035	15,969
9	Rabbits	26	317
10	Poultry	1,540,112	1,401,908

Source: Directorate of Economics and Statistics year books from 2001 to 2010

The total number of factories working under the factories Act and the number of workers engaged in it according to the various category of the industry is shown below:

Sl. No.	Name of the Industry	2001	2002	2003	2004	2005	2006	2007	2008	2009	2010
1	2	3	4	5	6	7	8	9	10	11	12
1	Mining and Quarrying	114	108	14	14	17	NA	12	12	12	NA
	No. of Workers	1,285	1,070	140	140	204	NA	120	120	72	NA
2	Food Products and beverages	890	836	824	798	730	729	726	738	713	239
	No. of Workers	5,917	4,973	6,073	6,810	6,393	6,701	6,479	6,547	6,720	987
3	Textiles	5	5	5	8	7	7	7	11	21	7
	No. of Workers	823	171	715	1,753	1,154	1,460	1,199	1,203	1,152	61
4	Wood and Wood Products and Cork except Furniture	102	98	90	81	70	81	81	81	81	36
	No. of Workers	299	286	340	263	328	335	307	308	682	385
5	Paper and Paper Products	1	1	3	2	NA	NA	NA	1	6	11
	No. of Workers	25	25	70	20	NA	NA	NA	16	60	172
6	Publishing, Printing and Reproduction of Recorded Media	2	2	1	6	4	6	6	9	2	19
	No. of Workers	45	45	44	119	103	102	111	202	154	169
7	Chemicals and Chemical Products	9	7	9	10	14	14	23	16	13	5
	No. of Workers	166	180	174	129	385	192	840	234	195	35
8	Rubber and Plastic Products	3	4	5	5	13	11	11	16	18	1
	No. of Workers	26	127	57	60	197	129	138	193	184	10
9	Other Non-Metallic Mineral Products	185	188	216	204	287	322	367	445	433	NA
	No. of Workers	2,572	276	2,236	2,126	3,434	4,154	4,700	4,200	4,428	NA
10	Basic Metals	9	11	9	10	13	10	10	10	9	6
	No. of Workers	101	139	87	95	160	178	170	112	90	56
11	Fabricated Metal Products except Machinery and Equipment	2	2	2	2	1	1	1	1	1	NA
	No. of Workers	50	50	50	20	15	20	10	10	10	NA
12	Machinery and Equipment NEC	DATA NOT AVAILABLE									
	No. of Workers	DATA NOT AVAILABLE									
13	Electricity, Gas, Streams Hot Water Supply	6	6	7	8	7	8	8	9	11	NA
	No. of Workers	126	93	108	205	346	309	308	602	749	NA
14	Collection, Purification and Distribution of Water	DATA NOT AVAILABLE									
	No. of Workers	DATA NOT AVAILABLE									
15	Sale, Maintenance, Repairs of Motor Vehicles and Retail	8	8	8	9	11	11	11	11	11	5
	No. of Workers	613	615	598	710	735	721	722	722	102	50
<b>Total No. of Factories</b>		<b>1,336</b>	<b>1,276</b>	<b>1,193</b>	<b>1,157</b>	<b>1,174</b>	<b>1,200</b>	<b>1,263</b>	<b>1,360</b>	<b>1,331</b>	<b>329</b>
<b>Total No. of Workers</b>		<b>12,048</b>	<b>8,050</b>	<b>10,692</b>	<b>12,450</b>	<b>13,454</b>	<b>14,301</b>	<b>15,404</b>	<b>14,469</b>	<b>14,598</b>	<b>1,925</b>

Source: Directorate of Economics and Statistics year books from 2001 to 2010

The total number of factories and their fixed capital, working capital and productive capital, loans, number of employees, number of workers, consumption of raw material, net value added, gross value added of the factories registered under section 2m (i) and 2m (ii) during the decade from 2000-2001 to 2009-2010 is shown below:

Sl. No	Particulars	2000-01	01-02	02-03	03-04	04-05	05-06	06-07	07-08	08-09	09-10
1	2	3	4	5	6	7	8	9	10	11	12
1	No. of Factories	697	646	686	661	657	665	Data Not Available	1,058	996	Data Not Available
2	Fixed Capital	33,565	24,207	42,990	33,557	47,915	63,030		80,977	77,120	
3	Working Capital	46,374	15,663	22,209	20,604	31,399	33,283		48,007	89,607	
4	Productive Capital	79,937	39,870	65,199	54,161	79,314	96,313		128,984	166,727	
5	Outstanding Loans	NA	NA	NA	NA	34,738	34,529		47,447	31,991	
6	No. of Workers	14,134	8,013	11,327	13,031	10,828	14,385		14,944	16,549	
7	No. of Employees	17,538	13,460	14,738	16,001	14,125	18,335		18,368	21,701	
8	Wages to Workers	2,611	1,380	2,906	3,216	3,013	3,843		5,823	6,609	
9	Total emoluments	4,895	3,525	5,556	5,412	5,560	6,931		9,571	11,069	
10	Fuel etc. consumed	NA	NA	NA	NA	7,038	7,697		12,076	9,467	
11	Material Consumed	NA	NA	NA	NA	98,365	140,667		238,342	266,444	

DISTRICT CENSUS HANDBOOK: PRAKASAM

**Table – 12: Working of Factories Registered under Section 2M (i) and 2 M (ii) (Rs. In lakhs) (Concluded)**

Sl. No	Particulars	2000-01	01-02	02-03	03-04	04-05	05-06	06-07	07-08	08-09	09-10
1	2	3	4	5	6	7	8	9	10	11	12
12	Total Inputs	125,828	72,003	162,538	115,563	120,666	165,202	Data Not Available	281,224	322,023	Data Not Available
13	Total Output	151,498	80,715	191,654	140,830	150,449	197,477		334,193	415,743	
14	Products	NA	NA	NA	NA	138,922	NA		302,061	368,171	
15	Depreciation	2,838	2,105	4,698	4,204	5,119	6,165		6,029	7,887	
16	Net Value added	22,832	6,607	24,418	21,063	24,663	26,110		46,939	85,833	
17	Gross value added	NA	8,712	29,116	25,267	29,782	32,275		52,968	93,720	

Source: Directorate of Economics and Statistics year books from 2001 to 2010

The annual average cost of the construction material including different bricks, stone, timber, tiles, sanitary ware steel, cement asbestos corrugated cement sheets utilized in the district during the decade from 2000-2001 to 2009-2010 is shown below:

**Table – 13: Annual average Prices (in Rupees) of building material for the selected materials**

Sl. No.	Item and Quantity	2000-01	01-02	02-03	03-04	04-05	05-06	06-07	07-08	08-09	09-10	
1	2	3	4	5	6	7	8	9	10	11	12	
1	Bricks 1st class (1000 No's)	DATA NOT AVAILABLE	1037.5	1181.25	1,225	1487.5	1637.5	1,975	2,300	3,050	3,000	
2	Bricks 2nd class (1000 No's)		825	1062.5	1,037	1,200	1,375	1,850	2,100	2,850	2,875	
3	Sand medium (cu. meters)		145	170	152.5	175	175	219	250	250	312.5	
4	Sand fine (cu. meters)		170	NA	205	250	225	269	300	300	362.5	
5	Stone Ballast 20mm.gauge(cu. meters)		575	575	593.75	593.75	606.25	805	950	763	837.5	
6	Timber G.P. Teak (cu. meters)		53,000	53,000	53,000	530	53,500	56,250	68,750	83,750	86,250	
7	Timber Sal wood (cu. meters)		23,000	24,250	22,750	22,250	22,625	23,500	NA	NA	N.A	
8	Ordinary Cement (M. Tonnes)		2,840	2,625	2,550	2,550	2,525	3,450	4,395	4,650	4,225	
9	M.S. Round Bars 6mm Dia (M. T)		Data not available									
10	M.S. Round Bars 10mm Dia (M.T)		N.A	N.A	N.A	N.A	N.A	N.A	N.A	N.A	36000	N.A
11	M.S. Round Bars 12mm Dia (M.T)		17,500	18,375	22,413	29,000	28,000	30,375	36,750	41,000	36,250	
12	Tiles (Mangalore) 1000 No's		4,150	4,150	4,150	8,700	N.A	NA	NA	N.A	NA	
13	Tiles (Glazed) 1000 No's		7,250	13,167	8,333	500	10,325	14,500	17,500	23,750	25,000	
14	Varnish (Litre)		N.A	NA	N.A	N.A	N.A	NA	NA	N.A	140	
15	Gopal Varnish (Litre)		N.A	NA	N.A	N.A	N.A	NA	NA	N.A	70	
16	Turpentine (Litre)		55	55	N.A	N.A	63	65	65	70	63	
17	Sheet glass (Sq. meter)		330	320	268	328	318	300	306	358	400	
18	Sanitary ware A.C. Pipes each 100mm.Dia		65	65	56	65	71	98	113	130	130	
19	Sanitary ware A.C. Pipes each 150mm.Dia		150	150	150	150	150	188	285	315	330	
20	Asbestos Corrugated cement sheets (A.C.C) (M. Tonnes)		8,700	8,700	8,867	8,700	8,900	9,875	10,250	11,000	11,000	

Source: Directorate of Economics and Statistics year books from 2001 to 2010

The various types of Banks including SBI and its associates, nationalized banks, foreign banks, regional rural banks and other scheduled banks, their credits, deposits, credit – deposit ratio and the average population per bank in '000 is indicated during the available sources for the years i.e., 2005-2006, 2007-2008, 2008-2009 and 2009-2010 years of the decade.

**Table – 14: Average Population Per Bank- Deposits, Credits and Credit Deposit ratio of all the Scheduled Commercial Banks during 2005-06 to 2009-10**

Sl. No.	Name of the Bank	2005-06 (As on 31.12.06)	2006-07	2007-08	2008-09	2009-10
1	2	3	4	5	6	7
1	State Bank of India and its Associates	49	DATA NOT AVAILABLE	54	56	64
2	Nationalized Banks	120		122	127	129
3	Foreign Banks	DATA NOT AVAILABLE				
4	Regional Rural Banks	52		52	54	54
5	Other Scheduled Commercial Banks	14		15	17	20
6	All Scheduled Banks	235		243	254	267
7	All Scheduled Commercial Banks					
	(a) Credits (Rs. In Crores)	2,614		3,494	4,389	5,662
	(b) Deposits (Rs. In Crores)	2,296		3,134	3,793	4,273
8	Average Population per Bank(in' 000)	13.71	13.54	13.08	12.57	
9	Credit deposit Ratio	113.85	111.49	115.71	132.51	

Source: Directorate of Economics and Statistics year books from 2001 to 2010

The details regarding the occupation-wise of outstanding credits and deposits of all the scheduled commercial banks and agricultural loans disbursed by the Andhra Pradesh State Co-operative Banks limited, other financial institutions etc., are shown in the following table during the decade from 2000-2001 to 2009-2010.

Sl. No.	Occupation Category	2000-01	01-02	02-03	03-04	04-05	05-06	06-07	07-08	08-09	09-10
1	2	3	4	5	6	7	8	9	10	11	12
1	Agriculture	36,688	43,987	50,148	54,348	79,424	94,942	130,765	169,268	227,984	299,571
2	Industry	10,561	13,383	13,394	10,504	12,117	14,237	17,585	16,603	35,510	49,536
3	Transport Operators	819	719	632	640	2,860	4,858	3,687	3,833	4,616	7,971
4	Professional and other Services	16,472	23,399	31,887	46,477	71,459	74,272	72,115	5,934	15,644	21,094
5	Personal Loans	NA	NA	NA	NA	NA	NA	NA	55,941	105,926	129,419
6	Trade	15,907	8,939	14,731	13,883	14,287	13,345	14,219	17,353	26,580	32,922
7	Finance	47	168	166	76	64	136	209	1,226	6,693	9,470
8	All others	11,903	18,314	14,926	18,348	20,532	39,647	30,281	28,733	24,920	24,846
9	Total Bank Credit	92,397	108,908	125,884	144,276	200,743	241,436	268,860	298,892	447,873	574,829
10	Deposits	136,722	154,600	170,833	188,192	194,379	211,171	253,933	315,783	380,300	NA
<b>Agricultural Loans disbursed by A.P. State Co-Operative Banks Ltd.</b>											
1	a. Long-term Loans	632.05	658.55	1133.36	837.66	1110.03	2136.82	528.14	76.69	102.01	265.48
2	b. Short-term Agrl. Loans	6481.17	7045.1	8922.63	7738.07	10812.85	14696.83	12274.43	8765	3816	27501.36

Source: Directorate of Economics and Statistics year books from 2001 to 2010

The district's economy with reference to the GDDP (Gross District Domestic Product), NDDP [Net District Domestic Product and the PCI [per capita income] at current prices and at constant prices in Lakhs for the ten year period starting from 2000-2001 to 2009-2010 is shown below:

Sl. No.	Item	2000-01	01-02	02-03	03-04	04-05	05-06	06-07	07-08	08-09	09-10
1	2	3	4	5	6	7	8	9	10	11	12
<b>Gross District Domestic Product (GDDP)</b>											
1	at current Prices	551,572	593,704	581,608	667,486	853,063	936,091	1,107,515	1,330,480	1,749,558	2,013,950
	at constant Prices	337,742	338,634	322,827	568,218	716,047	753,517	860,598	1,102,789	1,236,171	1,320,498
<b>Net District Domestic Product (NDDP)</b>											
2	at current Prices	504,113	547,285	532,054	619,278	782,933	857,167	1,012,161	1,215,471	1,602,912	1,852,430
	at constant Prices	305,101	310,223	292,889	526,572	658,345	691,395	789,206	1,003,538	1,119,528	1,203,032
<b>Per capita Income (PCI)</b>											
3	at current Prices	16,552	17,714	17,342	19,794	24,635	28,618	33,608	37,692	49,221	56,345
	at constant Prices	15,777	16,015	15,298	16,831	24,635	27,292	30,004	31,120	34,378	36,593

Source: Directorate of Economics and Statistics year books from 2001 to 2010

The transportation road network is vital to the economic development, trade and social integration of the country. It facilitates smooth conveyance of both people and goods. Size of the road net work, its quality and access has a bearing on various parameters of the economy like travel time, transport costs, cost of input, cost of finished products etc. Besides, road network promotes wide market of various products / services and thereby extend markets as a consequence enable exploitation of the economies of scale. The National highways network of India is a network of highways that is managed and maintained by agencies of the Government of India. These highways measured over 96,260 km (59,810 mi) including over 1,000 km (620 mi) of limited-access expressways (motorways). Out of 96,260 Km of national highways 46,260 plus Km are at least 4 laned with the remaining 50,000 Km 2 laned. Indian government has set itself a target of construct and upgrade 30 Km of highway per day (11,000 Km per year) and all new construction will be using cement and concrete. Subsequently, the PWD roads and the Panchayat roads play a vital role in the development of the village initially, followed by Mandal, district and



DISTRICT CENSUS HANDBOOK: PRAKASAM

State as a whole. The details of the roads their type and length is given below for the decade starting from 2000-2001 to 2009-2010 years:

Sl. No.	Item	2000-01	01-02	02-03	03-04	04-05	05-06	06-07	07-08	08-09	09-10
1	2	3	4	5	6	7	8	9	10	11	12
1	<b>National Highway Roads</b>										
	(a) Cement Concrete	DATA NOT AVAILABLE									
	(b) Black toper Asphalt	118	118	118	118	178	178	178	177	177	177
	(c) Metalled (WBM) *	DATA NOT AVAILABLE									
	(d) Un-Metalled (Muram)	DATA NOT AVAILABLE									
	<b>(e) Total Length of Roads</b>	<b>118</b>	<b>118</b>	<b>118</b>	<b>118</b>	<b>178</b>	<b>178</b>	<b>178</b>	<b>177</b>	<b>177</b>	<b>177</b>
2	<b>P.W.D (R&amp;B) Roads</b>										
	(a) Cement Concrete	NA	NA	NA	34	24	47	84	84	84	107
	(b) Black toper Asphalt	2,482	2,559	2,606	2,643	2,633	2,717	2,807	2,908	2,908	2,957
	(c) Metalled (WBM) *	554	506	540	469	450	373	262	169	169	145
	(d) Un-Metalled (Muram)	260	218	167	167	145	125	110	103	103	78
	<b>(e) Total Length of Roads</b>	<b>3,296</b>	<b>3,283</b>	<b>3,313</b>	<b>3,313</b>	<b>3,252</b>	<b>3,262</b>	<b>3,263</b>	<b>3,264</b>	<b>3,264</b>	<b>3,287</b>
3	<b>Panchayatraj Roads</b>										
	(a) Cement Concrete	19	13	34	40	49	49	59	90	133	133
	(b) Black toper Asphalt	381	478	615	647	697	697	726	983	1,187	1,187
	(c) Metalled (WBM) *	1,345	1,337	1,241	1,220	1,196	1,196	1,184	965	806	806
	(d) Un-Metalled (Muram)	4,221	5,110	5,495	5,524	5,506	5,506	5,530	5,613	5,538	5,538
	<b>(e) Total Length of Roads</b>	<b>5,966</b>	<b>6,938</b>	<b>7,385</b>	<b>7,431</b>	<b>7,448</b>	<b>7,448</b>	<b>7,499</b>	<b>7,651</b>	<b>7,664</b>	<b>7,664</b>
4	<b>Total length of roads</b>										
	(a) Cement Concrete	19	13	34	74	73	96	143	174	217	240
	(b) Black toper Asphalt	2,981	3,155	3,339	3,408	3,508	3,592	3,711	4,068	4,272	4,321
	(c) Metalled (WBM) *	1,899	1,843	1,781	1,689	1,646	1,569	1,446	1,134	975	951
	(d) Un-Metalled (Muram)	4,481	5,328	5,662	5,691	5,651	5,631	5,640	5,716	5,641	5,616
5	<b>Grand Total</b>	<b>9,380</b>	<b>10,339</b>	<b>10,816</b>	<b>10,862</b>	<b>10,878</b>	<b>10,888</b>	<b>10,940</b>	<b>11,092</b>	<b>11,105</b>	<b>11,128</b>

Source: Directorate of Economics and Statistics year books from 2001 to 2010

\* Water Bounded Macadam

The plying of different type of motor vehicles viz., transport vehicles, non-transport vehicles and ambulances on the various types of roads is mentioned below:

Sl. No.	Category of Vehicle	2000-2001		2001-2002		2002-2003		2003-2004		04-05	05-06	06-07	07-08	08-09	09-10
		on Roll	On Road	on Roll	On Road	on Roll	On Road	on Roll	On Road						
1	2	3	4	5	6	7	8	9	10	11	12	13	14	15	16
<b>Transport Vehicles</b>		63,169	60,982	72,777	70,474	82,654	82,595	84,289	82,818	97,723	139,770	154,711	167,147	185,196	192,098
1	State Carriages	881	860	906	886	898	856	873	836	901	857	853	853	858	778
	(a) APSRTC	730	730	758	754	757	754	749	749	777	770	798	798	770	770
	(b) Private	151	130	148	132	141	102	124	87	124	87	55	55	88	8
2	Goods Vehicles (Heavy + Medium + Light + Three Wheelers)	2,731	2,525	3,279	3,058	3,608	3,597	3,652	3,319	12,963	7,627	8,214	8,543	9,390	9,719
3	Tractors and Trailers	1,917	1,607	1,926	1,622	2,259	2,259	3,559	3,400	2,108	12,175	13,487	14,026	15,417	15,957
4	Contract Carriages	53	53	147	139	304	299	381	377	381	590	1,538	1,602	1,761	1,826
	(a) All India tourist buses	18	18	23	22	22	19	NA	NA	NA	NA	NA	NA	NA	NA
	(b) Maxi cabs	NA	NA	95	95	258	258	358	358	358	533	1,514	1,575	1,731	1,795
	(c) Others	35	35	29	22	24	22	23	19	23	57	24	27	30	31
5	Taxi Cabs	3,259	2,502	3,703	2,789	4,665	4,664	5,878	5,462	6,711	19,472	13,847	20,974	23,054	23,793
	(a) All India tourists	14	14	14	14	13	13	14	12	98	9	9	9	10	12
	(b) 7 seaters	116	74	127	86	137	137	114	110	11	8	8	8	9	9
	(c) 6 seaters	1,002	666	1,067	820	1,150	1,149	1,050	940	865	4,394	4,394	4,562	5,014	5,189
	(d) 5 seaters	NA	NA	NA	NA	NA	NA	NA	NA	415	2,131	2,131	2,195	2,413	2,507
	(e) 4 seaters	NA	NA	NA	NA	NA	NA	NA	NA	34	11	11	11	12	12
	(f) Auto Three wheelers	2,127	1,748	2,495	1,869	3,365	3,365	4,700	4,400	5,288	12,919	7,294	14,189	15,596	16,064
6	School Buses	160	140	187	158	221	221	221	221	333	373	422	435	478	492
7	Private Bus Service vehicles	48	48	29	22	29	29	29	29	14	9	9	9	10	10
8	Others	NA	NA	NA	NA	NA	NA	NA	NA	NA	NA	NA	136	160	165
<b>Non-Transport Vehicles</b>		54,120	53,247	62,600	61,800	70,670	70,670	69,696	69,174	74,312	98,667	116,341	120,569	134,068	139,358
1	Motor Cars	1,584	1,584	1,766	1,766	1,968	1,968	596	596	2,663	3,018	2,175	2,262	2,515	2,616
2	Jeeps	481	481	481	481	481	481	480	480	488	498	471	480	534	553
3	Two Wheelers	45,823	45,823	53,844	53,844	61,474	61,474	61,350	61,350	48,803	74,614	92,715	96,424	107,220	111,509

DISTRICT CENSUS HANDBOOK: PRAKASAM

**Table – 18: No. of Motor Vehicles of different classes and categories (concluded)**

Sl. No.	Category of Vehicle	2000-2001		2001-2002		2002-2003		2003-2004		04-05	05-06	06-07	07-08	08-09	09-10
		on Roll	On Road	on Roll	On Road	on Roll	On Road	on Roll	On Road						
1	2	3	4	5	6	7	8	9	10	11	12	13	14	15	16
4	Tractors	448	291	475	321	332	332	332	332	11,967	9,704	9,925	10,124	11,258	11,708
5	Omni Buses	458	408	489	390	237	237	237	237	577	527	547	558	620	645
6	Rigs	15	15	18	15	13	13	13	13	27	25	26	27	30	31
7	Cranes	1	1	11	10	13	13	14	14	31	36	39	39	43	45
8	Road Rollers	NA	NA	NA	NA	NA	NA	NA	NA	49	34	36	38	42	43
9	Agricultural Tractors	NA	NA	NA	NA	NA	NA	NA	NA	NA	10,131	10,287	10,493	11,668	12,065
10	Fire Engines	NA	NA	NA	NA	NA	NA	NA	NA	NA	2	2	2	2	2
11	Others	5,310	4,644	5,516	4,973	6,152	6,152	6,674	6,152	9,707	78	118	122	136	141
	<b>Ambulances</b>	NA	NA	NA	NA	NA	NA	NA	NA	53	33	34	35	39	40

Source: Directorate of Economics and Statistics year books from 2001 to 2010

The communication facilities in the form of post offices, telegraph offices, telephone exchanges and public telephones play a vital role in reaching the farthestmost unreachable areas, thereby generating contacts and their details for the decade from 2000-2001 to 2009-2010 are placed in the below table:

**Table – 19: No. of Post offices, Telegraph offices, Telephone Exchanges, Public Telephone Connections**

Sl. No.	Nature of Communication facility	2000-01	01-02	02-03	03-04	04-05	05-06	06-07	07-08	08-09	09-10
1	2	3	4	5	6	7	8	9	10	11	12
1	Post offices	662	662	662	900	900	900	909	909	909	905
	(a) Head Post offices	4	4	4	5	5	5	5	5	5	5
	(b) Dept. Sub Post offices	93	93	93	112	112	96	121	121	121	122
	(c) Mukhya Dak Ghar	DATA NOT AVAILABLE									
	(d) Extra dept. Branch Post offices	565	565	565	783	783	799	783	783	783	778
2	Telephone Exchanges	127	136	148	157	160	170	175	189	190	190
3	Telephone Connections including WLL and Excluding cell Phones	82,517	96,600	102,639	101,615	104,058	139,507	90,914	82,440	73,414	66,413
4	Telegraph Offices	3	3	3	3	3	3	2	3	1	1
5	Public Telephones	1,652	1,803	2,319	3,173	5,017	9,742	10,305	8,277	6,106	4,522

Source: Directorate of Economics and Statistics year books from 2001 to 2010

The power services and the connections there up on for the low tension like domestic supply, non-domestic supply like; industrial, agricultural, public lighting, general purpose etc., High tension supply, number of services and the connected load in '000 Kw starting from 2000-2010 is shown below:

**Table – 20: Number of power services and connected load [in Kw '000] during 2000-01 to 2009-10**

Sl. No.	Item	Category	2000-01	01-02R	02-03R	03-04P	04-05	05-06	06-07	07-08	08-09	09-10
1	2	3	4	5	6	7	8	9	10	11	12	13
1	<b>Low Tension</b>											
i	Domestic Supply	No. of services	462,195	471,681	486,273	527,284	546,213	566,999	619,310	673,255	718,610	769,081
		Connected load	137,093	141,504	145,882	236,053	244,527	276,782	231,587	285,710	335,789	361,024
ii	Non-Domestic Supply	No. of services	27,472	28,702	30,338	41,888	43,569	44,723	46,136	47,685	49,683	51,835
		Connected load	32,018	38,782	56,282	43,168	44,901	60,910	70,061	73,271	77,187	80,415
iii	Industrial	No. of services	3,824	4,156	4,456	5,096	5,511	5,903	6,211	6,554	6,806	7,181
		Connected load	87,694	73,122	127,378	108,982	117,857	105,424	61,817	86,150	79,985	86,979
iv	Cottage industries	No. of services	427	440	444	408	418	421	422	428	433	441
		Connected load	1,378	1,341	1,360	795	814	628	787	3,986	3,994	4,024
v	Agriculture	No. of services	55,540	60,371	64,333	69,662	74,871	77,440	82,869	86,957	92,566	96,408
		Connected load	213,425	256,762	265,629	287,632	309,140	282,780	386,270	405,552	430,193	447,389
vi	Public Lighting	No. of services	3,376	3,467	3,707	3,786	4,332	5,129	5,374	5,640	5,840	5,956
		Connected load	3,284	3,278	3,505	9,684	11,080	28,020	43,476	46,664	50,062	50,642
vii	General Purpose	No. of services	2,784	2,824	2,887	4,493	4,559	4,631	4,748	4,820	5,567	6,646
		Connected load	2,174	2,206	3,184	3,130	3,176	3,929	3,287	9,065	9,307	11,465
viii	Temporary	No. of services	7	7	NA	NA	NA	NA	NA	NA	NA	10
		Connected load	58	7	NA	NA	NA	NA	NA	NA	NA	165
	<b>Total LT (i to viii)</b>	<b>No. of services</b>	<b>555,625</b>	<b>571,648</b>	<b>592,438</b>	<b>652,617</b>	<b>679,473</b>	<b>705,246</b>	<b>765,070</b>	<b>825,339</b>	<b>879,505</b>	<b>937,558</b>
		<b>Connected load</b>	<b>477,124</b>	<b>517,002</b>	<b>603,220</b>	<b>689,444</b>	<b>731,495</b>	<b>758,473</b>	<b>797,285</b>	<b>910,398</b>	<b>986,517</b>	<b>1,042,103</b>
2	<b>Total High Tension</b>	<b>No. of services</b>	<b>74</b>	<b>92</b>	<b>92</b>	<b>139</b>	<b>152</b>	<b>162</b>	<b>186</b>	<b>208</b>	<b>226</b>	<b>246</b>
		<b>Connected load</b>	<b>42,101</b>	<b>21,451</b>	<b>21,582</b>	<b>56,572</b>	<b>61,863</b>	<b>77,652</b>	<b>63,664</b>	<b>64,738</b>	<b>93,357</b>	<b>84,853</b>
3	<b>Total of LT and HT</b>	<b>No. of services</b>	<b>555,699</b>	<b>571,740</b>	<b>592,530</b>	<b>652,756</b>	<b>679,625</b>	<b>705,408</b>	<b>765,256</b>	<b>825,547</b>	<b>879,731</b>	<b>937,804</b>
		<b>Connected load</b>	<b>519,225</b>	<b>538,453</b>	<b>624,802</b>	<b>746,016</b>	<b>793,358</b>	<b>836,125</b>	<b>860,949</b>	<b>975,136</b>	<b>1,079,874</b>	<b>1,126,956</b>

Source: Directorate of Economics and Statistics year books from 2001 to 2010

The power consumption category-wise in million units for the entire district under low tension and high tension is show below:

Sl. No	Category	Type	2000-01	01-02	02-03	03-04	04-05	05-06	06-07	07-08	08-09	09-10
1	2	3	4	5	6	7	8	9	10	11	12	13
1	Low Tension	Domestic Supply	DATA NOT AVAILABLE	215.57	208.97	220.65	238.3	277.28	267.59	304.1	341.34	395
		Non-Domestic Supply		36.02	38.17	42.13	45.48	53.54	54.8	63.47	76.98	88
		Industrial		55.88	58.78	66.54	83.42	106.21	113.92	126.85	112.58	136
		Cottage industries		0.27	0.36	0.36	0.39	0.44	0.41	0.36	0.4	NA
		Agriculture		413.1	370.33	443.5	517.5	469.7	540.41	516.99	576.26	647
		Public Lighting		17.92	17.54	20.46	23.78	32.01	33.55	27.43	42.36	39
		General Purpose		2.76	2.18	2.28	2.51	3.04	3.01	3.34	3.71	7.3
		Temporary		NA	0.03	0.55	0.48	0.12	0.02	0.32	NA	0.27
		<i>Total Low Tension</i>		<i>741.52</i>	<i>696.36</i>	<i>796.47</i>	<i>911.86</i>	<i>942.34</i>	<i>1013.71</i>	<i>1042.86</i>	<i>1153.63</i>	<i>1312.57</i>
2	High Tension	Industrial Category I		31.83	62.26	81.45	89.51	94.69	124.56	162.21	184.91	210.16
		Industrial Category II		2.14	3.17	3.79	4.08	5.06	5.5	8.35	11.23	20.64
		Irrigation and Agricultural		2.46	0.74	0.66	2.32	2.5	2.72	8.56	62.13	4.24
		Railway tractors		42.46	45.43	45.18	50.33	49.74	55.2	58.61	3.79	59.44
		Electrical Coop. societies	DATA NOT AVAILABLE									
		Temporary	DATA NOT AVAILABLE									
		Colony Lighting	1.02	1.04	1.16	1.12	0.54	0.3	0.31	0.29	0.38	
		<i>Total High Tension</i>	<i>79.91</i>	<i>112.64</i>	<i>132.24</i>	<i>147.36</i>	<i>152.53</i>	<i>188.28</i>	<i>238.04</i>	<i>262.35</i>	<i>294.86</i>	
3	<b>Total Low and High Tension</b>		<b>821.43</b>	<b>809</b>	<b>928.71</b>	<b>1059.22</b>	<b>1094.87</b>	<b>1201.99</b>	<b>1280.9</b>	<b>1415.98</b>	<b>1607.43</b>	

Source: Directorate of Economics and Statistics year books from 2001 to 2010

The per-capita income of the electricity of utility only for the various categories like domestic, industrial and agricultural is shown below:

Sl. No.	Particulars	2000-01	01-02	02-03	03-04	04-05	05-06	06-07	07-08	08-09	09-10
1	2	3	4	5	6	7	8	9	10	11	12
1	Domestic	DATA NOT AVAILABLE	77.76	75.36	79.59	75.12	91.21	88	100	105	120
2	Agricultural		149	133.58	159.97	163.1	751.9	178	170	164	195
3	Industrial (including cottage industry)		20.16	21.2	54.88	55.72	83.75	98	318	119	128
4	All Categories		296.43	291.83	334.99	333.61	356.13	393	418	427	484

Source: Directorate of Economics and Statistics year books from 2001 to 2010

A Health facility is, in general, any location where health care is provided. Health facilities range from small clinics and doctor's offices to urgent care centers and large hospitals with elaborate emergency rooms and trauma centers. The number and quality of health facilities in a country, region, State, Mandal, village, is one common measure of that area's prosperity and quality of life. Medical facilities may be owned and operated by various organizations for-profit businesses, non-profit organizations, governments, and in some cases by individuals, with proportions varying. The various government medical facilities exclusively allopathic available during the decade 2000-2001 to 2009-2010 year-wise is mentioned below:

Sl. No.	Category of Hospitals	2000-01	01-02	02-03	03-04	04-05	05-06	06-07	07-08	08-09	09-10
1	2	3	4	5	6	7	8	9	10	11	12
1	General Hospitals	11	11	11	11	8	8	8	10	10	7
2	T.B. Hospitals	DATA NOT AVAILABLE									
3	Allied Hospitals	NA	NA	NA	NA	NA	NA	NA	4	7	5
4	Primary Health Centers	72	72	72	72	81	81	81	81	81	81
5	Dispensaries	10	10	8	6	8	8	8	10	10	10
6	Regular Doctors	267	264	169	229	144	164	144	129	323	304
7	Contract Doctors	NA	NA	60	2	59	27	17	50	55	58
8	No. of Beds available	854	854	824	824	854	854	854	1,064	1,164	1,164
	(a) Men	300	NA	NA	NA	NA	NA	NA	207	150	150
	(b) Women	150	NA	NA	NA	NA	NA	NA	289	125	75
	(c) Children	80	NA	NA	NA	NA	NA	NA	65	25	25
	(d) common	324	854	824	824	854	854	854	503	864	914

Source: Directorate of Economics and Statistics year books from 2001 to 2010

The various government medical facilities like Ayurveda, Unani and Homeopathy available during the decade 2000-2001 to 2009-2010 year-wise is mentioned below:

Sl. No.	Category of Hospitals	2000-01	01-02	02-03	03-04	04-05	05-06	06-07	07-08	08-09	09-10	
1	2	3	4	5	6	7	8	9	10	11	12	
1	Government	<b>(a) Ayurveda</b>										
		i. Dispensaries	34	34	34	34	35	35	35	35	35	
		ii. Doctors	29	32	31	31	17	15	14	11	11	
		<b>(b) Unani</b>										
		i. Dispensaries	4	4	4	4	4	4	4	4	4	
		ii. Doctors	3	4	4	4	4	1	3	3	2	
		<b>(c) Homeopathy</b>										
		i. Dispensaries	16	16	16	16	16	16	15	16	16	
		ii. Doctors	16	15	14	12	12	11	10	13	9	
		2	Grants-in-Aid	<b>(a) Ayurveda</b>								
i. Dispensaries	NA			1	1	1	1	1	1	1	1	
ii. Doctors	NA			1	1	1	1	1	1	1	1	
<b>(b) Unani</b>												
i. Dispensaries	DATA NOT AVAILABLE											
ii. Doctors	DATA NOT AVAILABLE											
<b>(c) Homeopathy</b>												
i. Dispensaries	DATA NOT AVAILABLE											
ii. Doctors	DATA NOT AVAILABLE											

Source: Directorate of Economics and Statistics year books from 2001 to 2010

The Ministry of Health and Family Welfare is the government unit responsible for formulating and executing family planning related government plans in India. An inverted Red Triangle is the symbol for family planning health in India. In 1952, India launched the world first national program emphasizing family planning to the extent necessary for reducing birth rates to stabilize the population at a level consistent with the requirement of national economy. Since then, the family planning program has evolved and the program is currently being repositioned to not only achieve population stabilization but also to promote reproductive health and reduce maternal, infant and child mortality. The objectives, strategies and activities of the Family Planning division are designed and operated towards achieving the family welfare goals. The number of family planning clinics and achievements available during the decade starting from 2000-2001 to 2009-2010 year-wise is given below:

DISTRICT CENSUS HANDBOOK: PRAKASAM

Sl. No.	Year	No. of Clinics (Government)		No. of Cases Sterilized	No. of Cases IWDs Inserted
		Rural	Urban		
1	2	3	4	5	6
1	2000-01				DATA NOT AVAILABLE
2	01-02				DATA NOT AVAILABLE
3	02-03				DATA NOT AVAILABLE
4	03-04				DATA NOT AVAILABLE
5	04-05				DATA NOT AVAILABLE
6	05-06				DATA NOT AVAILABLE
7	06-07				DATA NOT AVAILABLE
8	07-08	53	13	25,002	17,345
9	08-09	48	8	25,123	16,342
10	09-10	48	8	25,219	18,964

*Source: Directorate of Economics and Statistics year books from 2001 to 2010*

## CENSUS CONCEPTS

**Building:** A 'Building' is generally a single structure on the ground. Usually a structure will have four walls and a roof. Sometimes it is made up of more than one component unit which are used or likely to be used as dwellings (residences) or establishments such as shops, business houses, offices, factories, workshops, work sheds, Schools, places of entertainment, places of worship, godowns, stores etc. It is also possible that building which have component units may be used for a combination of purposes such as shop-cum- residence, workshop – cum - residence, office-cum-residence etc. But in some areas the very nature of construction of houses is such that there may not be any wall. Such is the case of conical structures where entrance is also provided but they may not have any walls. Therefore, such of the conical structures are also treated as separate buildings.

**Pucca houses:** Houses, the walls and roof of which are made of permanent materials. The material of walls can be anyone from the following, namely, Stones (duly packed with lime or cement mortar), G.I/metal / asbestos sheets, Burnt bricks, Cement bricks, Concrete. Roof may be made 'of from anyone of the following materials, namely, Machine-made tiles, Cement tiles, Burnt bricks, Cement bricks, Stone, Slate, G.I/Metal/Asbestos sheets, Concrete. Such houses are treated as Pucca house.

**Kutchra houses:** Houses in which both walls and roof are made of materials, which have to be replaced frequently. Walls may be made from anyone of the following temporary materials, namely, grass, Un-burnt bricks, bamboos, mud, grass, reeds, thatch, plastic /polythene, loosed packed stone, etc. Such houses are treated as Kutchra house.

**Dwelling Room:** A room is treated as a dwelling room if it has walls with a doorway and a roof and should be wide and long enough for a person to sleep in, i.e. it should have a length of not less than 2 meters and a breadth of at least 1.5 meters and a height of 2 meters. A dwelling room would include living room, bedroom, dining room, drawing room, study room, servant's room and other habitable rooms. Kitchen, bathroom, latrine, store room, passageway and verandah which are not normally usable for living are not considered as dwelling rooms. A room, used for multipurpose such as sleeping, sitting, dining, storing, cooking, etc., is regarded as a dwelling room. In a situation where a census house is used as a shop or office, etc., and the household also stays in it then the room is not considered as a dwelling room. But if a garage or servant quarter is used by a servant and if she/ he also lives in it as a separate household then this has been considered as a dwelling room available to the servant's household. Tent or conical shaped hut if used for living by any household is also considered as dwelling room. A dwelling room, which is shared by more than one household, has not been counted for any of them. If two households have a dwelling room each but in addition also share a common dwelling room, then the common room has not been counted for either of the households.

**Census House:** A 'census house' is a building or part of a building used or recognized as a separate unit because of having a separate main entrance from the road or common courtyard or staircase, etc. It may be occupied or vacant. It may be used for residential or non-residential purpose or both. If a building has a number of Flats or Blocks/Wings, which are independent of one another having separate entrances of their own from the road or a common staircase or a common courtyard leading to a main gate, these are considered as a separate Census house.

**Village:** The basic unit for rural areas is the revenue village, which has definite surveyed boundaries. The revenue village may comprise of one or more hamlets but the entire village is

treated as one unit for presentation of data. In un surveyed areas, like villages within forest areas, each habitation area with locally recognized boundaries is treated as one village.

**Rural-Urban area:** The data in the census are presented separately for rural and urban areas. The unit of classification in this regard is 'town' for urban areas and 'village' for rural areas. The urban area comprises two types of towns viz; Statutory towns and Census towns. In the Census of India 2011, the definition of urban area adopted is as follows:

**(a) Statutory Towns:** All places with a municipality, corporation, cantonment board or notified town area committee, etc are known as statutory towns.

**(b) Census Towns:** All other places satisfying the following three criteria simultaneously are treated as Census Towns.

- i) A minimum population of 5,000;
- ii) At least 75 per cent of male working population engaged in non-agricultural pursuits; and
- iii) A density of population of at least 400 per sq. km. (1,000 per sq. mile)

For identification of places which would qualify to be classified as 'urban' all villages, which, as per the 2001 Census had a population of 4,000 and above, a population density of 400 persons per sq. km. and having at least 75 per cent of male working population engaged in non-agricultural activity were considered. To work out the proportion of male working population referred to above against b) (ii), the data relating to main workers were taken into account. In addition the above stated towns, urban areas also constitutes of OGs which are the parts of UAs.

**Urban Agglomeration:** An Urban Agglomeration is a continuous urban spread constituting a town and its adjoining urban outgrowths (OGs) or two or more physically contiguous towns together with or without urban outgrowths of such towns. In some cases, railway colonies, university campuses, port areas, military camps etc; may come up near a statutory town outside its statutory limits but within the revenue limits of a village or villages contiguous to the town. Each such individual area by itself may not satisfy the minimum population limit to qualify it to be treated as an independent urban unit but may qualify to be clubbed with the existing town as their continuous urban spread (i.e., an Out Growth). Each such town together with its outgrowth(s) is treated as an integrated urban area and is designated as an 'urban agglomeration'. For the purpose of delineation of Urban Agglomerations during Census of India 2011, following criteria has been adopted:

(a) The core town or at least one of the constituent towns of an urban agglomeration should necessarily be a statutory town; and

(b) The total population of an Urban Agglomeration (i.e. all the constituents put together) should not be less than 20,000 as per the 2001 Census. In varying local conditions, there were similar other combinations which have been treated as urban agglomerations satisfying the basic condition of contiguity.

**Out Growth (OG):** The outgrowth is a viable unit such as a village or a hamlet or an enumeration block and clearly identifiable in terms of its boundaries and location. While determining the outgrowth of a town, it has been ensured that it possesses the urban features in terms of infrastructure and amenities such as pucca roads, electricity, taps, drainage system for disposal of waste water etc., educational institutions, post offices, medical facilities, banks etc. and physically contiguous with the core town of the UA.

**City:** Towns with population of 100,000 and above are called cities.

**Household:** A 'household' is usually a group of persons who normally live together and take their meals from a common kitchen unless the exigencies of work prevent any of them from doing so. Persons in a household may be related or unrelated or a mix of both. However, if a group of unrelated persons live in a census house but do not take their meals from the common kitchen, then they are not constituent of a common household. Each such person was to be treated as a separate household. The important link in finding out whether it was a household or not was a common kitchen/common cooking. There may be one member households, two member households or multi-member households.

**Institutional Household:** A group of unrelated persons who live in an institution and take their meals from a common kitchen is called an Institutional Household. Examples of Institutional Households are boarding houses, messes, hostels, hotels, rescue homes, observation homes, beggars homes, jails, ashrams, old age homes, children homes, orphanages, etc. To make the definition more clearly perceptible to the enumerators at the Census 2011, it was specifically mentioned that this category of households would cover only those households where a group of unrelated persons live in an institution and share a common kitchen.

**Houseless household:** Households who do not live in buildings or census houses but live in the open or roadside, pavements, in hume pipes, under flyovers and staircases, or in the open in places of worship, mandaps, railway platforms, etc., are treated as Houseless Households.

#### **Scheduled Caste and Scheduled Tribes:**

The list of SCs and STs applicable in the State/UT is given hereunder:-

##### **List of Scheduled Castes in Andhra Pradesh**

1. Adi Andhra
2. Adi Dravida
3. Anamuk
4. Aray Mala
5. Arundhatiya
6. Arwa Mala
7. Bariki
8. Bavuri
9. Beda, (Budga) Jangam (in the districts of Hyderabad, Rangareddy, Mahbubnagar, Adilabad, Nizamabad, Medak, Karimnagar, Warangal, Khammam and Nalgonda).
10. Bindla
11. Byagara, Byagari
12. Chachati
13. Chalavadi
14. Chamar, Mochi, Muchi, Chamar-Ravidas, Chamar-Rohidas
15. Chambhar
16. Chandala
17. Dakkal, Dokkalwar
18. Dandasi
19. Dhor
20. Dom, Dombara, Paidi, Pano
21. Ellamalawar, Yellammalawandlu
22. Ghasi, Haddi, Relli, Chachandi
23. Godagali, Godagula (in the districts of Srikakulam, Vizianagaram and Visakhapatnam)



24. Godari
25. Gosangi
26. Holey
27. Holey Dasari
28. Jaggali
29. Jambuvulu
30. Kolupula Vandlu, Pambada, Pambanda, Pambala
31. Madasi Kuruva, Madari Kuruva
32. Madiga
33. Madiga Dasu, Mashteen
34. Mahar
35. Mala, Mala Ayawaru
36. Mala Dasari
37. Mala Dasu
38. Mala Hannai
39. Malajangam
40. Mala Masti
41. Mala Sale, Netkani
42. Mala Sanyasi
43. Mang
44. Mang Garodi
45. Manne
46. Mashti
47. Matangi
48. Mehtar
49. Mitha Ayyalvar
50. Mundala
51. Paky, Moti, Thoti
52. Pamidi
53. Panchama, Pariah
54. Relli
55. Samagara
56. Samban
57. Sapru
58. Sindhollu, Chindollu
59. Yatala
60. Valluvan

**List of Scheduled Tribes in Andhra Pradesh:**

1. Andh, Sadhu Andh
2. Bagata
3. Bhil
4. Chenchu
5. Gadabas, Bodo Gadaba, Gutob Gadaba, Kallayi Gadaba, Parangi Gadaba, Kathera Gadaba, Kapu Gadaba
6. Gond, Naikpod, Rajgond, Koitur
7. Goudu(in the Agency tracts)\*
8. Hill Reddis
9. Jatapus
10. Kammara

11. Kattunayakan
12. Kolam, Kolawar
13. Konda Dhoras, Kubi
14. Konda Kapus
15. Kondareddis
16. Kondhs, Kodi, Kodhu, Desaya Kondhs, Dongria Kondhs, Kuttiya Kondhs, Tikiria Kondhs, Yenity Kondhs, Kuvinga
17. Kotia, Benth Oriya, Bartika, Dulia, Holva, Sanrona, Sidhopaiko
18. Koya, Doli Koya, Gutta Koya, Kammara Koya, Musara Koya, Oddi Koya, Pattidi Koya, Rajah, Rasha Koya, Lingadhari Koya (ordinary), Kottu Koya, Bhine Koya, Rajkoya
19. Kulia
20. Malis (excluding Adilabad, Hyderabad, Karimnagar, Khammam, Mahbubnagar, Medak, Nalgonda, Nizamabad and Warangal districts)
21. Manna Dhora
22. Mukha Dhora, Nooka Dhora
23. Nayaks (in the Agency tracts)\*
24. Pardhan
25. Porja, Parangiperja
26. Reddi Dhoras
27. Rona, Rena
28. Savaras, Kapu Savaras, Maliya Savaras, Khutto Savaras
29. Sugalis, Lambadis, Banjara
30. Thoti (In Adilabad, Hyderabad, Karimnagar, Khammam, Mahbubnagar, Medak, Nalgonda, Nizamabad and Warangal Districts)
31. Valmiki (in the Schedule areas of Visakhapatnam, Srikakulam, Vizianagaram, East Godavari and West Godavari districts)\*
32. Yenadis, Chella Yenadi, Kappala Yenadi, Manchi Yenadi, Reddy Yenadi
33. Yerukulas, Koracha, Dabba Yerukula, Kunchapuri Yerukula, Uppu Yerukula
34. Nakkala, Kurvikaran
35. Dhulia, Paiko, Putiya  
(in the districts of Visakhapatnam and Vizianagaram)

---

\* The agency tracts is comprised of Srikakulam, Vizianagaram, Visakhapatnam, East Godavari, West Godavari and Khammam districts.

**Language and Mother tongue:** As per the census concept, each language is a group of mother tongues. The census questionnaire collects information on the mother tongue of each person. Mother tongue is the language spoken in childhood by the person's mother to the person. If the mother died in infancy, the language mainly spoken in the person's home in childhood will be the mother tongue. In the case of infants and deaf mutes, the language usually spoken by the mother is considered as mother tongue. It is not necessary that the language spoken as mother tongue should have a script. The mother tongues returned by the respondents in census are classified and grouped under appropriate languages according to their linguistic characteristics.

**Literate:** A person aged 7 years and above who can both read and write with understanding in any language is taken as literate. A person who can only read but cannot write is not literate. It is not necessary that to be considered as literate, a person should have received any formal education or passed any minimum educational standard. Literacy could

have been achieved through adult literacy classes or through any non-formal educational system. People who are blind and can read in Braille are treated as literates.

**Literacy rate:** Literacy rate of the population is defined as the percentage of literates in the age-group seven years and above. For different age-groups the percentage of literates in that age-group gives the literacy rate.

**Educational level:** The highest level of education a person has completed.

**Work:** Work is defined as participation in any economically productive activity with or without compensation, wages or profit. Such participation may be physical and/or mental in nature. Work involves not only actual work but also includes effective supervision and direction of work. It even includes part time help or unpaid work on farm, family enterprise or in any other economic activity. All persons engaged in 'work' as defined above are workers. The main point to note is that the activity should be economically productive. Reference period for determining a person as worker and non-worker is one year preceding the date of enumeration.

**Main worker:** A person who has worked for major part of the reference period (i.e. six months or more during the last one year preceding the date of enumeration) in any economically productive activity is termed as 'Main worker'.

**Marginal worker:** A person who worked for 3 months or less but less than six months of the reference period (i.e. in the last one year preceding the date of enumeration) in any economic activity is termed as 'Marginal worker'.

**Non-worker:** A person who has not worked at all in any economically productive activity during the reference period (i.e. last one year preceding the date of enumeration) is termed as 'Non worker'.

**Cultivator:** For purposes of the Census, a person is classified as cultivator if he or she is engaged in cultivation of land owned or from government or from private persons or institutions for payment in money, kind or share. Cultivation also includes effective supervision or direction in cultivation. Cultivator involves ploughing, sowing, harvesting and production of cereals and millet crops such as wheat, paddy, jowar, bajra, ragi, etc., and other crops such as sugarcane, tobacco, ground-nuts, tapioca, etc., and pulses, raw jute and kindred fiber crop, cotton, cinchona and other medicinal plants, fruit growing, vegetable growing or keeping orchards or groves, etc. Cultivation does not include the plantation crops like- tea, coffee, rubber, coconut and betel nuts (areca). The workers engaged in Plantation crops are recorded under "other workers".

**Agricultural labourer:** A person who works on another person's land for wages in cash or kind or share is regarded as an agricultural labourer. She/he has no risk in the cultivation, but merely works on another person's land for wages. An agricultural labourer has no right of lease or contract on land on which she/he works.

**Household industry worker:** Household industry is defined as an industry conducted by one or more members of the household at home or within the village in rural areas and only within the precincts of the house where the household lives in urban areas. The larger proportion of workers in household industry should consist of members of the household. The industry should not be run on the scale of a registered factory which would qualify or has to be registered under the Indian Factories Act and should be engaged in manufacturing, processing, servicing and repairs of goods. The activity relate to production, processing, servicing, repairing or making and selling of goods. It does not include professions such as a Pleader, Doctor, Musician, Dancer, Waterman, Astrologer, Dhobi, Barber, etc. or merely trade or business, even if such professions; trade or services are run at home by members of the household.

**Other worker:** A person, who has been engaged in some economic activity during the last year of reference period but not as a cultivator or agricultural labourer or worker in Household Industry. The type of workers that come under this category include all government servants, municipal employees, teachers, factory workers, plantation workers, those engaged in trade, commerce, business, transport, banking, mining, construction, political or social work, priests, entertainment artists, etc. In fact, all those workers other than cultivators or agricultural labourers or household industry workers are 'Other Workers'.

**Work participation rate:** Percentage of Workers (Main + Marginal) to total population.

**Population density:** Population density is the number of persons inhabited per square kilometre of the area.

**Age:** Age is measured in terms of the completed number of years.

**Sex Ratio:** Number of females per 1,000 males in a population.

## NON-CENSUS CONCEPTS

**Civic status of urban units:** Civic Status of a town/city is determined on the basis of Civic Administrative Authority of the town e.g., Municipal Corporation / Corporation, Municipal Committee / Municipal council, Municipality etc.

**Size class of U.A./town:** Size-class of U.A./Town is based on the population size of the U.A./City/Town. U.A.s/Towns with 100,000 and above population are classified as Class I U.A.s/Towns. Towns with 50,000 to 99,999 population are classified as Class II towns, 20,000 to 49,999 population are Class III towns, population with 10,000- 19,999 are Class IV towns, population with 5,000 and 9,999 are Class V towns and towns with less than 5,000 population are Class VI towns.

**Slum area:** The Slum Areas (Improvement and Clearance) Act, 1956, which was enacted by the Central Government defined slums as (a) Areas where buildings are in any respect unfit for human habitation; or (b) are by reasons of dilapidation, overcrowding, faulty arrangement and design of such buildings, narrowness or faulty arrangement of streets, lack of ventilation, light or sanitation facilities, or any combination of these factors, are detrimental to safety, health or morals.

**Mega city:** The concept of 'Mega city' is a recent phenomenon in the Urban Sociology and is defined in term of metropolitan city in the form of large size, problem of management of civic amenities and capacity to absorb the relatively high growth of population. Indian Census in 1991 treated the population size of 5 million and above as the cut-off point to identify a place as the mega city. Whereas, for the purpose of inclusion in Centrally Sponsored Scheme for Infrastructure Development in Mega cities the Ministry of Urban Affairs and employment, Department of Urban Development adopted the criteria of 4 million and above population as per 1991 Census for Mega Cities. In 2001 Census, cities with 10 million and above population have been treated as Mega cities and the same criteria of population has been adopted in 2011 census.

**CONCEPTS AND DEFINITIONS USED IN VILLAGE DIRECTORY (VD)  
AND TOWN DIRECTORY (TD) OF DISTRICT CENSUS HANDBOOK (DCHB)**

**1. Educational Amenities:** The type of different educational facilities available in the village is given in numbers. Both Government and private educational facilities / institutions are considered for this-purpose. If there are composite schools like Middle schools with Primary classes, or Secondary schools with middle classes, these are included in the number of Primary and Middle schools respectively. For example, if in a village there are two Primary schools and one Middle school with primary classes, the number of Primary schools in the village are given as three and that of Middle school as one even though there may be only three educational institutions. So also in case of Secondary schools. For better understanding, the distinctiveness of different types of schools is depicted hereunder:

**1.1 Pre-primary (PP):** Now-a-days, the children are sent to schools at a very early stage. Lot of pre-primary schools, private schools in particular, have come up in villages and towns. These may or may not be recognized by the competent authorities. Even many Secondary schools have classes starting from pre-primary level. Pre-primary classes include Nursery, K.G., Pre-basic, Play school, etc.

**1.2 Primary School (P):** Schools providing education from Standard 1 and upward up to and inclusive of Standard V are classified as Primary Schools.

**1.3 Middle School (M):** Schools providing education from Standard VI and upward up to and inclusive of Standard VIII are classified as Middle Schools. A School with Class 1 to VIII is treated as two units, i.e. one Primary School and one Middle School.

**1.4 Secondary School (S):** Schools providing education from Standard IX and upwards up to and inclusive of Standard X are classified as Secondary Schools. A composite school with 1 to X standard is treated as three separate units and counted separately under the categories of Primary School, Middle School and Secondary School.

**1.5 Senior Secondary School (SS):** Schools and colleges that provide education for Standards XI and XII and first and second year of the Pre-University Course fall under this category. There are Senior Secondary Schools with Standard I and upwards up to Standard XII.

**1.6. Degree College:**

**(i) Arts/Science/Commerce:** These are all educational institutions that provide post-PUC level education leading to University degree/diploma in any subject or combination of subjects and also post-graduate levels of education. The college offering courses in Arts, Science or Commerce either separately or in combination are covered under this category.

**(ii) Engineering College (E):** It is a graduate/post-graduate degree college providing Bachelor of Engineering (BE) or Bachelor of Technology (B. Tech.) or post-graduate engineering degrees like M.Tech.

**(iii) Medical Colleges:** These are graduate/post-graduate degree colleges providing MBBS or equivalent degree in alternative medicine like Ayurveda, Unani, Homeopathy etc. or post-graduate medical degrees like M.D or equivalent in the above branches of medicine.

**1.7. Management College/Institute (MI):** It offers courses like Diploma in Management, Post-Graduate Diploma in Management, Masters of Business Administration (MBA) and specializations in different disciplines of Management like Marketing, Human Resources Development (HRD) etc.

**1.8. Polytechnic (Pt):** An Institution providing certificate/diploma (not equivalent to degree) in any technical subject like engineering, vocational courses like embroidery, fashion designing etc. It may be both Government and Private.

**1.9. Vocational School/ITI:** It is a vocational training institute imparting trainings in specific fields acquiring necessary skill, which will make the trainees employable or create them opportunities of self-employment. Trainings offered by Industrial Training Institutes (ITI) fall under this category.

**1.10. Non-formal Education/Training Centre(NFTC):** Non-vocational education centers, established by the Central and State Governments provide educational facilities to the interested persons irrespective of educational qualification, and age. These education centers are open to all.

**1.11. Special School for Disabled:** There are Government and Government recognized institution/organizations engaged for providing education to different groups of disabled persons.

## **2. Medical Facilities:**

**2.1 Hospital-Allopathic and Hospital-Alternative medicine:** A hospital is an Institution, where sick or injured are given medical or surgical care. Bed strength differs from hospital to hospital ranging from 31 to 500 depending upon whether these are sub-district, sub-divisional or district hospitals. If there is hospitals providing facilities under different systems of medicines such as, Allopathy, Ayurveda, Unani and Homeopathy etc., these details are given separately.

**(a) Allopathy:** The system of medical practice, which treats disease by the use of remedies which produce effects different from those produced by the disease under treatment.

**(b) Ayurveda:** Ayurveda means ‘Science of life’. The philosophy of Ayurveda is based on the theory of Pancha Mahabhootas (Five elements) of which all the objects and living bodies are composed of. The combination of these five elements are represented in the form of Tridosha: Vata, Pitta and Kapha. These three ‘doshas’ are physiological entities of living beings. Ayurveda developed into eight distinct specialities, i.e., Internal Medicine, Pediatrics, Psychiatry, Eye and ENT, Surgery, Toxicology, Geriatrics and Science of virility. Two types of treatments, Preventive and Curative, are given in Ayurveda.

**(c) Unani:** Treatment of Unani consists of three components, namely, preventive, promotive and curative. Unani system of medicine has been found to be efficacious in conditions like Rheumatic Artharitis. Jaundice, Filarisis, Eczema, Sinusitis and Bronchial Asthma. For the prevention of the disease and promotion of health, the Unani System emphasizes six essentials: pure air, food and water, physical movement and rest, psychic movement and rest, sleep and wakefulness and retention of useful materials and evacuation of waste materials from the body.

**(d) Homoeopathy:** Treatment in Homoeopathy, which is holistic in nature, focuses on an individual’s response to a specific environment. Homoeopathic medicines are prepared mainly from natural substances such as plant products, minerals and animal sources. Homoeopathic medicines do not have any toxic, poisonous or side effects. Homoeopathic treatment is economical as well and has a very broad public acceptance.

**2.2 Community Health Centre (CHC):** Community Health Centres are designed to provide referral health care for cases from PHC and those in need of specialist health care approaching the CHC directly. 4 PHCs are included under each CHC thus catering approximately 80,000 populations in tribal/hilly areas and 1, 20,000 populations for plain

areas. CHC is a 30- bedded hospital providing specialist care in Medicine, Obstetrics and Gynaecology, Surgery and Paediatrics.

**2.3 Primary Health Centre (PHC):** A Primary Health Centre is the first contact point between a village community and the Government medical officer. A PHC covers a population of 20,000 in hilly, tribal or difficult areas and 30,000 populations in plain areas with 4-6 indoor/observation beds. It acts as a referral unit for 6 sub-centres. It has a medical officer and para medical staff.

**2.4 Primary Health Sub-Centre (PHS):** A Primary Health Sub-centre is the first contact point between the primary health care system and the community. As per the population norms, one PHS is established for every 5,000 population in plain areas and 3,000 population in hilly/ tribal/ desert areas. Each PHS has a sanctioned strength of one male and one female health worker.

**2.5 Maternity and Child Welfare Centre (MCW):** It provides pre-natal and post-natal services for both mother and child. The services include regular check-up of pregnant women, giving folic tablets, counselling, delivery, immunization of children with check-up etc.

**2.6 TB Clinic (TBC):** The diagnosis and treatment of TB are functions of the general health services and hence it is a part and parcel of Primary Health Care. Specialized units such as the District Tuberculosis Centre (DTC) act as referral centres. TB clinics are established by the Government of India under the National Tuberculosis Control Programme and implemented through a network of DTC. The DTC is the nodal point for TB control activities in the district and it also functions as a specialized referral centre. The functions of sub-district level Tuberculosis Unit (TU) are implementation, monitoring and supervision of TB control activities in its designated geographical areas.

**2.7 Health Centre:** Clinic where medicine and medical supplies are dispensed. It has no in-patient facility. A clinic (or an outpatient clinic) is a small private or public health facility that is devoted to the care of outpatients, often in a community, in contrast to larger hospitals, which also treat inpatients.

**2.8 Dispensary:** Place where patients are treated and medicines provided but with no in-patient facility. Immunizations, MCH Services and sometimes pathological tests are carried out here. It may be of allopathic or any alternative medicine.

**2.9 Veterinary Hospital:** Mostly run by the State Government or local body for treatment and preventive measures against diseases of domestic animals like cows, buffaloes etc. in rural areas.

**2.10 Mobile Health Clinic:** These are Mobile vans well equipped with a range of health services to villages located far away from the CHCs, PHCs or any public health sources. The vans visit villages on designated days to deliver the health care services. The services generally offered are OPD, ante- natal and post-natal, B.P. examination, X-ray, ECG, Immunization, First Aid etc.

**2.11 Family Welfare Centre:** Check-up and counselling is provided to the pregnant and married women regarding small family norm and devices for having a small family. Temporary and permanent contraceptive devices are provided here.

**2.12 Nursing Home:** A nursing home is a long –term care facility licensed by the state that offers 24-hour room and board and health care services including basic and skilled nursing care, rehabilitation and a full range of other therapies, treatments and programs to old and sick people. The difference between a hospital and a nursing home is that a nursing home gives importance to convalescence from a disease while a hospital gives medical treatment for the disease.



**2.13 Medicine Shop:** A shop which sells drugs and medicines of any system of medicine viz. allopathic, homeopathic, ayurvedic or unani medicines, is considered as a medicine shop. Sometimes some shops and Paan shops also keep ordinary medicines, like Crocin, Burnol etc. These shops are not taken as medicine shops.

**3. Drinking water:** The following are the main source of drinking water facility (ies) available in the village.

**3.1 Tap Water-treated:** This source of drinking water refers to a source of drinking water which is provided to the villagers through pipes within their premises or to the villagers through common taps (public taps/community water points) by the Government departments, local bodies, panchayats, public or private estate agencies, etc. after treatment. Such a source is treated as 'Tap water from treated source'.

**3.2 Tap Water-un-treated:** If the villagers are drawing drinking water through pipes either directly from a well or bore well or after pumping the well or tube well water, or the water is supplied through pipes to the households of the village or through public taps without treatment. Such a source is treated as 'Tap water from un-treated source'.

**3.3 Covered Well (CW):** A well that is (1) covered on sides from run-off water (i.e., excess water from rain, snowmelt or other sources flows over the land) through a wall lining or casting that is raised above ground level on a platform that diverts spilled water away from the well and (2) covered so that bird droppings and animals cannot fall down the hole. It is considered as covered well.

**3.4 Un-covered Well (UW):** A well which is (1) un-covered on sides from runoff water, (2) un-covered from bird droppings and animals; or (3) both.

**3.5 Hand Pump (HP):** Hand pump means where ground water is taken out manually by operating a hand pump.

**3.6 Tube Well / Borehole (TW):** Tube well denotes the ground water source from where ground water is taken out through electrical or diesel pump. Spring, River/Canal, Tank/Pond/Lake are self-explanatory.

**4. Community Toilet Complex:** Community Toilet may be constructed and maintained by Gram Panchayats or Private NGOs like Sulabh Sauchalaya or likes.

**5. Rural Sanitary Mart or Sanitary Hardware Outlet (RSM):** It is an outlet dealing with the materials, hardware and designs required for the construction of not only sanitary latrines but other sanitary facilities such as compost pit, washing platform and other sanitation and hygiene accessories required for individuals, households and the environment in the rural areas.

**6. Community bio-gas or recycle of waste for productive use:** Many of the solid wastes having economic values but put for disposal can be recycled for reuse. For example, food, cow dung, leaves, vegetable, paper, wood, plastics, old cloth etc. However, some of the wastes are not recyclable. These are carbon paper, thermo coal etc. When recyclable solid wastes is subjected to decomposition, bio- gas could be produced under favourable conditions. These systems of recycling may be there at the village level organized by Gram Panchayats with technical support from Governments or non-government organizations.

## **7. Communication and Transport Facilities:**

**7.1 Post Office (PO):** Self-explanatory.

**7.2 Sub-Post Office (SPO):** Sub-post office includes Extra Departmental Post Offices and those providing franchise postal services and also part time services in lieu of some

honorarium. The limited postal services include sale of stamps, receipt of letters and money orders and also distribution of letters.

**7.3 Post & Telegraph Office (PTO):** Telegraph office is set up by the Government to enable people to send or receive telegrams. If the phonogram facility is available (though the Telegraph office may not be equipped with Morse Code Transmitters), the village is considered to be having telegraph facility.

**7.4 Telephones (landlines):** If the village is having the Public Call Office (PCO) either run by the Post Office or by individuals or by a private shop, then the village is considered to be having telephone facility.

**7.5 Public Call Office (PCO)/Mobile PCO:** Self-explanatory.

**7.6 Mobile Phone Coverage:** Mobile phones are now very common particularly in urban areas. Some villages by virtue of being in close proximity to the urban areas also enjoy the benefits of the mobile phone services. Even if a few villagers avail the services of mobile phones, then the village is considered to be having access to mobile phone.

**7.7 Internet Cafes/Common Service Centres (CSC):** If the village is having the facility of Cyber Cafes or shops owned by private individuals providing the facility of surfing of the internet, then the village is considered to be having access to internet/cyber cafe facility. Government of India formulated the scheme of CSC with the vision of providing all government services in an integrated manner at the door step of the citizen at an affordable cost even in the remotest corners of the country through a combination of it based as well as non-IT based services.

**7.8 National Highway (NH):** These are main highways running through the length and breadth of the country. Each NH is numbered like NH-1, NH-2 for easy identification.

**7.9 State Highway (SH):** These are roads of a state linking district headquarters and important cities within a State and connecting them with NHs or Highways of the neighbouring States.

**7.10 Major District Roads (MDR):** These are important roads within a district, serving areas of production and markets and connecting these with each other or with the main Highways.

**7.11 Other District Roads (ODR):** These are roads serving rural areas of production and providing them with outlet to market centres, taluka headquarters, block development headquarters or other main roads.

**7.12 Village Road:** The approach to village refers to the state of road etc., leading to the village. This is to see whether the village is approachable both in fair and foul weather, and whether it is inaccessible only for some time in the year.

**7.13. Black-Topped (Pucca) Road (BTR):** A road provided with a bituminous surfacing.

**7.14. Gravel (Kuchha) Road (GR):** A road constructed using well compacted crushed rock or gravel material (coarse sand, small stones), which is fairly resilient and does not become slippery when wet.

**7.15 Water Bound Macadam (WBM):** This is the road layer made of crushed or broken mixture of sand and rock fragments mechanically interlocked by rolling and voids filled with screening and binding material with the assistance of water.

**7.16 Foot Path (FP):** A trodden path for the use by pedestrians and in some cases bicycles. The Foot Paths are not suitable for vehicular traffic except bicycles in some cases. Most of the interior/forest villages are connected by Foot Paths.

**8. Banks and Credit Societies:** Banking facility means a place where a person can operate a bank account.

**8.1 Commercial Bank (CB):** These may be banks wholly owned by the Government of India or by Indian or Foreign Companies.

**8.2 Co-operative Banks (Co-op. B):** A co-operative bank is a financial entity which belongs to its members, who are at the same time the owners and the customers of their bank. Co-operative banks are often created by persons belonging to the some local or professional community or sharing a common interest. These banks are registered under the Co-operative Societies Act. The co-operative banks are regulated by RBI and are covered by the Banking Regulations Act, 1949.

**8.3 Agricultural Credit Society (ACS):** Major objectives of the ACS are to supply agricultural credit to meet the requirements of funds for agricultural production, the distribution of essential consumer commodities, the provision of storage and marketing facilities and for light agricultural implements and machinery.

**8.4 Non-Agricultural Credit Society (NCS):** These societies include consumer cooperative societies and also credit cooperative societies of certain categories of persons like teachers, health workers, etc.

## **9. Miscellaneous Facilities:**

**9.1 Self-help Group (SHG):** Self-Help Groups are groups of between 10-25 women created by either NGOs or under the SGSY (Swarnjayanti Gram Swarozgar Yojana) for the purposes of meeting local credit needs. They are sometimes called Mahila Mandals in villages.

**9.2. Public Distribution System (PDS) shop:** The shops through which some essential commodities are sold by the government at subsidized rates. They may also be known as ration shops and control shops.

**9.3. Mandis/Regular Market:** These are those clusters of shops with or without fixed premises which are open on at least six days a week and opens at least from morning hours to dusk.

**9.4. Weekly Haat:** These are those clusters of shops with or without fixed premises which are open once a week.

**9.5. Agricultural Marketing Society:** It is a common platform to analyse the issues among all the individuals and institutions in the field of agricultural marketing.

**9.6. Nutrition Centre:** The Integrated Child Development Services (ICDS) Scheme set up by the Government of India with the objective of providing following package of services to the children under 6 years and pregnant and lactating mothers in villages such as; Immunization, Health Check-up, Referral Services, Pre-school Non-formal Education and Nutrition & Health Education.

**9.7. Anganwadi Centre:** Each centre under the ICDS scheme is run by an Anganwadi Worker. One Anganwadi worker is appointed for specified population of the village. They are basically local women. They are assisted by Anganwadi helper. They provide pre-school non-formal education at the Centre and provide food to the children.

**9.8. Accredited Social Health Activist (ASHA):** ASHA is a health activist in the community who will create awareness on health and its social determinants and mobilize the community towards local health planning and increased utilization and accountability of the

existing health services. She would be a promoter of good health practices. She will also provide a minimum package of curative care as appropriate and feasible for that level and make timely referrals. She will act as a motivator of different types of health related activities. Unlike ANM, she will not be involved in any clinical activities like immunization.

**9.9. Sports Club/Recreation Centre:** Indoor and out-door games are arranged by the Club and activities like wrestling, Judo Karate etc. are also done there.

**9.10. Cinema/Video Hall (CV):** If regular cinema houses licensed by Government is available, then the town/village is considered to be having the facility of Cinema Hall. Video hall owners screen films in their own or hired premises.

**9.11. Public Library:** Books are kept there which can be accessed by the public on loan basis. These may be sponsored by Government or Local Body or Panchayat or any influential person. Free service or nominal charges are made for using the facility.

**9.12. Public Reading Room:** Here the public may read newspapers and magazines. These may be sponsored by Government or Local Body or Panchayat or any influential person.

**9.13. Newspaper Supply:** The availability of the Newspaper(s), both in English or vernacular, in the village is considered to having the said facility.

**10. Availability of Electricity/Power:** If power is actually available, whatever may be the form of its use, it is indicated affirmative. If the village is having electricity for domestic purposes and the residents are using the same for domestic use, then it is considered that domestic power supply is available. If the electricity authority has not given domestic supply to the households on their request and people are using unauthorized electricity either by stealthily or misuse the supply meant for agricultural or industrial purposes, then it is not considered as availability of electricity for domestic purposes. However, if the village goes out of power due to temporary technical problems such as, transformer failures, theft of electrical equipment, etc., it is considered that electricity is available. Supply of electricity is considered available even when there is a temporary ban on new domestic connections. Connections to residential houses, bungalows, clubs, hostels and hospitals run on non-commercial basis, charitable, educational and religious institutions are included in the domestic category.

**10.1 Power Supply for domestic use:** This category includes electricity used only for domestic consumption.

**10.2 Power supply for agricultural use:** This category includes all electricity connections given to the farmers for conducting various agricultural activities including irrigation.

**10.3 Power supply for commercial use:** This category includes electricity connections given for workshops, industries etc. or for any commercial purposes.

**10.4 Power supply for all uses:** This category includes electricity connection is available for domestic use, agricultural use, and for any commercial purposes.

**11. Land Use Pattern:** The land use area of the villages is given in hectares. The land use pattern in the Village Directory conform to the pattern of classification of land use as recommended by the Ministry of Agriculture, Government of India. The Ministry has recommended the maintenance of records of land use pattern under the 9 categories as indicated in the Village Directory.

**12. System of drainage:** Generally, by drainage system, we mean the network of mains and branches of underground conduits for the conveyance of sewerage to the point of disposal. Sewers that carry only household and industrial wastage are called separate sewers;

those that carry storm water from roofs, streets and other surfaces are known as storm water drains, while those carrying both sewage and storm water are called combined sewers. However, in towns, which are not provided with such underground sewerage system, it is mentioned whether it has open drainage system. There may be possibility of the town having both closed as well as open drainage systems.

**13. Type of latrines:** The data on various types of latrines both public and private together are collected. The three types of latrines considered here are, Pit Latrine, Flush/Pour Flush Latrine and Service Latrine.

**(i) Pit System:** The latrines are attached to the pit that is dug into the ground for the reception of night soil, are reckoned as pit latrine.

**(ii) Flush/pour flush:** A flush latrine uses a cistern or holding tank for flushing water and has a water seal, which is a U-shaped pipe, below the seat or squatting pan that prevents the passage of flies and odours. A pour flush latrine uses a water seal, but unlike a flush latrine, a pour flush latrine uses water poured by hand for flushing (no cistern is used).

**(iii) Service:** Type of latrine from where night soil is removed manually by scavengers. All other types of latrines are covered under "Others" category.

**14. Protected Water Supply - Source and capacity of Storage system:** There are various sources of water supply and its storage system in the town.

**14.1 Service Reservoir:** A service reservoir is a water storage container that holds clean water after it has been treated in a water plant, and before it is piped to the end users. These containers are covered, and are designed to keep the water safe from contamination. Their main purpose is to provide a buffer within the water supply system so that water supplies can be maintained across periods of varying demand.

**14.2 River Infiltration Gallery:** Infiltration Galleries are capable of supplying large quantities of water, and are used where wells are unable to supply water needs, i.e. where an impermeable rock barrier affects well efficiency, or where surface water sources are too shallow for intake screens. Infiltration galleries are one or more horizontal screens placed adjacent to (on-shore), or directly underneath (bed-mounted), a surface water source.

**14.3 Bore Well Pumping System:** A bore well is a well of 6" to 12" in diameter drilled into the earth for retrieving water. The depth of a bore well can vary from 50 feet to 3000 feet. Water is pumped out to surface through electricity/generator.

**14.4 Pressure Tank:** Tank that is used to ensure consistent water pressure and for storage of water. Usually located in basement of house but sometimes (in older settings) located in well pit.

**15. Road lighting (Points):** Road lighting means the number of street lights that are maintained in the town.

**16. Orphanage Home:** Orphanage is the name to describe a residential institution devoted to the care of orphans – children whose parents are deceased or otherwise unable to care for them. Parents, and sometimes grandparents, are legally responsible for supporting children, but in the absence of these or other relatives willing to care for the children, they become a ward of the state, and orphanages are a way of providing for their care and housing.

**17. Working women's hostel:** These may be recognized or non-recognised by any public authority. The data on number of working women's hostels available in the town are collected with number of seats.

**18. Old Age Home:** There are two types of Old Age Homes in India. One is the "Free" type which cares for the destitute old people who have no one else to care for them. They are

given shelter, food, clothing and medical care. The second type is the "Paid" home where care is provided for a fee. Nowadays, such "Retirement" homes have become very popular in India and they are well worth considering.

**19. Stadium:** A stadium is a place, or venue, for (mostly) outdoor sports, concerts or other events, consisting of a field or stage partly or completely surrounded by a structure designed to allow spectators to stand or sit and view the event.

**20. Auditorium/Community Hall:** These are the places where meetings, social functions etc. are organised.

## 2011 CENSUS FINDINGS

### (a) Distribution of Population in rural/urban areas and number of Households:

According to the 2011 Census, the total population of the Prakasam district stands at 33,97,448 with 17,14,764 males and 16,82,684 females. The total number of normal Households in the district are 8,60,463 as against 2,09,27,188 households in Andhra Pradesh. The district stands at 15<sup>th</sup> rank in the State as far as population is concerned. Out of the total population of the district 27,32,866 persons constituting 80.4% are residing in rural areas. And the remaining 6,64,582 persons i.e. 19.6% are residing in urban areas. The proportion of urban to total population regarded as an index of urbanization, and it is 19.6% for this district.

In this district, there are 56 Mandals with 1081 villages. Among these 985 are inhabited villages. And the remaining 96 villages are un-inhabited. In terms of population Ongole Mandal occupies 1st place with 7.45% of the district population. While, Yeddanapudi Mandal reported least population accounting 0.84% of the district population.

The urban population is distributed among 13 urban units, of which 4 are Statutory Towns and the remaining 9 are Census Towns (CTs). Ongole (M+OG) has largest population, (2,08,344) where as Mulaguntapadu (CT) is the smallest town with a population of 7,145. There is no town in the district, which has less than 5,000 population.

Kanigiri Mandal is having highest villages 39 including 3 un-inhabited villages. Next comes Darsi and Chandra Sekharapuram Mandals with 38 villages each. Darsi Mandal is having 6 un-inhabited villages and Chandra Sekharapuram with 6 un-inhabited villages. Chirala Mandal is having the least 3 villages out of which one village is un-inhabited.

### (b) Size, Class and Status of towns, Population growth, Density, Sex ratio, Work Participation rate, Literacy rate and Religion in the District:

#### Size, Class and Status of Towns :

During every Census the number of Census Towns and Statutory Towns changes due to the addition of new Census Towns, declassification of old Census Towns, notifying of new Census Towns, de-notifying of old Statutory Towns, etc., for the purpose of analysis of varied demographic characteristics, the urban areas have been divided into six classes by size of population of the towns in the district.

Ongole (M+OG) is categorized as class-I town while in other categories there are 3 class-II, 6 class-III, 2 class-IV towns and 1 class-V towns. No town is categorized as a class-VI town.

#### Population Growth:

The population of the district was 30,59,423 as per 2001 Census and has gone up to 33,97,448 persons in 2011 adding 3,38,025 persons during the decade, 2001-2011. The growth rate revealed by the district (11.0%) is more than the State growth of 10.98% during the decade.

Prakasam district ranks 9<sup>th</sup> in growth rate (11.0%) over the decade among 23 districts in the State. Rural and urban growth rates show wide variation. The rural growth rate is recorded as 5.4%, while the urban growth rate is 42.2%.

**Density:**

The overall density of population in the district is 193 persons per sq.km and is below the state average of 308. Among the urban areas Ongole(M+OG) town recorded highest 7660 persons per sq.km, followed by 7009 persons in Chirala(M+OG). Least density, i.e. 710 persons per sq. km has been reported in Podili(CT).

**Sex Ratio:**

Prakasam District possessed 981 females per 1,000 males, while it was 971 in 2001 Census. It is lower than the state average sex ratio 993. The district occupied 19<sup>th</sup> rank in respect of sex ratio among 23 districts. Yeddanapudi Mandal has the highest sex ratio of 1115, while the lowest sex ratio of 924 is observed at Veligandla Mandal. Among urban units Chirala(M+OG) has reported highest sex ratio of 1032 and Pamur(CT) reported a lowest sex ratio of 934.

**Work Participation Rate:**

The work participation rate for total workers is defined as percentage of total workers to total population. The work participation rate in Prakasam district is 50.1%. Again the percentage of Main workers to total workers by residence stands at 86.1%. Among the main workers as seen for the percentage of workers of 2011 over 2001, is increased. The female workers participation has gone up from 76.0% in 2001 Census to 78.4% at 2011 Census.

The total workers participation rate separately for males and females in the rural areas is 58.6% and 47.7% respectively. Against corresponding figures for urban areas are 54.6% and 19.4% respectively.

**Literacy Rate:**

Calculating the effective literacy rate, children in 0-6 age group have been excluded. The district returned 19,04,435 literates forming 63.1% of the population of the district. Separating for urban and rural areas, the literacy rate worked out to 78.4% and 59.3% respectively.

Again within the urban areas, male and female literacy rates separating worked out to 85.7% and 71.2%. For the rural population the male and female literacy rates worked out to 69.8% and 48.6%.

**Religion:**

In this district out of the total population, religion wise there are 31,50,195 Hindus, 2,20,654 Muslims, 18,775 Christians, 266 Sikhs, 97 Buddhists and 204 persons are Jains. Other religious members inclusive of unclassified are 206. The members who were not stated the religion are 7,051.

**(c) Scheduled Castes and Scheduled Tribes of Earlier Censuses:**

To uplift the social and economical status of Scheduled Castes and Scheduled Tribes, one of the basic requirements of these populations is the availability of data on age, sex, marital status, economy, education, fertility etc.

In this regard, these particulars are being collected in each Census from 1951 onwards and provided to planners and administrators to take-up necessary steps to evolve suitable plans and welfare measures for the development of Scheduled Castes and Scheduled Tribes.

The President of India has notified some castes, races or tribes or parts of groups within the castes, races or tribes as Scheduled Castes under Article 341 of the Constitution of India.



Similarly, under Article 342 of the Indian Constitution, President of India has declared all such tribes or tribal communities or parts of groups within the tribes or tribal communities as Scheduled Tribes. The list of Scheduled Castes and Scheduled Tribes are notified for each State or Union Territory and are valid only within the jurisdiction of that State and Union Territory. The list of Scheduled Castes and Scheduled Tribes is provided in this volume under the chapter on Census concepts'.

The Scheduled Caste population in the district has increased a percentage population of 20.9% from 6,51,498 in 2001 to 7,87,861 in 2011. The Scheduled Tribe population has increased a percentage population of 27.8% from 1,18,241 in 2001 to 1,51,145 in 2011.

A table relevant to the SC and ST over the decadal changes in population in chronological order is shown below with percentage of variation.

<b>A Statement showing the decadal variation in SC/ST population in Prakasam district in comparison to Andhra Pradesh State between 1961-2011 Censuses</b>				
<b>Census Year</b>	<b>SC Population (Percentage of Decadal Variation)</b>		<b>ST Population (Percentage of Decadal Variation)</b>	
	<b>District</b>	<b>State</b>	<b>District</b>	<b>State</b>
1961		49,73,616( -- )		13,24,368( -- )
1971	1,77,855(-)	57,74,548(+16.10)	55,111(-)	16,57,657(+25.17)
1981	3,72,908(+109.67)	79,61,730(+37.88)	77,847(+41.25)	31,76,001(+91.60)
1991	5,52,640(+48.20)	1,05,92,066(+33.04)	98,854(+26.95)	41,99,481(+32.23)
2001	6,51,498(+17.89)	1,23,39,496(+16.50)	1,18,241(+19.61)	50,24,104(+19.64)
2011	7,87,861(+20.9)	1,38,78,078(+12.47)	1,51,145(+27.8)	59,18,073(+17.79 )

## BRIEF ANALYSIS OF PCA

TABLE 1: DECADEAL CHANGE IN POPULATION OF MANDALS BY RESIDENCE, 2001-2011

Sl. No.	Name of Mandal	Population						Percentage decadal variation 2001-2011			Percentage Urban Population	
		2001			2011			Total	Rural	Urban	2001	2011
		Total	Rural	Urban	Total	Rural	Urban					
1	2	3	4	5	6	7	8	9	10	11	12	13
1	Yerragondapalem	53874	53874	0	64063	64063	0	18.91	18.91	0.00	0	0
2	Pullalacheruvu	48369	48369	0	53279	53279	0	10.15	10.15	0.00	0.00	0.00
3	Tripuranthakam	55061	55061	0	62627	62627	0	13.74	13.74	0.00	0.00	0.00
4	Dornala	39149	39149	0	44187	44187	0	12.87	12.87	0.00	0.00	0.00
5	Peda Araveedu	37854	37854	0	42262	42262	0	11.64	11.64	0.00	0.00	0.00
6	Donakonda	42002	42002	0	48148	48148	0	14.63	14.63	0.00	0.00	0.00
7	Kurichedu	38110	38110	0	40801	40801	0	7.06	7.06	0.00	0.00	0.00
8	Santhamaguluru	53608	53608	0	59528	59528	0	11.04	11.04	0.00	0.00	0.00
9	Ballikurava	49713	49713	0	53269	53269	0	7.15	7.15	0.00	0.00	0.00
10	Martur	63954	63954	0	73862	73862	0	15.49	15.49	0.00	0.00	0.00
11	Yeddana Pudi	29585	29585	0	28373	28373	0	-4.10	-4.10	0.00	0.00	0.00
12	Parchur	55840	55840	0	54668	54668	0	-2.10	-2.10	0.00	0.00	0.00
13	Karamchedu	39356	39356	0	38916	38916	0	-1.12	-1.12	0.00	0.00	0.00
14	Inkollu	48565	48565	0	49546	49546	0	2.02	2.02	0.00	0.00	0.00
15	Janakavaram panguluru	44753	44753	0	45186	45186	0	0.97	0.97	0.00	0.00	0.00
16	Addanki	74904	74904	0	89769	89769	0	19.85	19.85	0.00	0.00	0.00
17	Mundlamuru	53132	53132	0	56783	56783	0	6.87	6.87	0.00	0.00	0.00
18	Darsi	74862	74862	0	86702	86702	0	15.82	15.82	0.00	0.00	0.00
19	Markapur	106863	48401	58462	122984	51892	71092	15.09	7.21	21.60	54.71	57.81
20	Ardhaveedu	36688	36688	0	36169	36169	0	-1.41	-1.41	0.00	0.00	0.00
21	Cumbum	45131	45131	0	48698	33529	15169	7.90	-25.71	0.00	0.00	31.15
22	Tarlupadu	32386	32386	0	34640	34640	0	6.96	6.96	0.00	0.00	0.00
23	Konakanamitla	47426	47426	0	49259	49259	0	3.86	3.86	0.00	0.00	0.00
24	Podili	57424	57424	0	67017	35872	31145	16.71	-37.53	0.00	0.00	46.47
25	Thallur	44881	44881	0	48400	48400	0	7.84	7.84	0.00	0.00	0.00
26	Korisapadu	43844	43844	0	48273	48273	0	10.10	10.10	0.00	0.00	0.00
27	Chirala	162897	36530	126367	172826	52590	120236	6.10	43.96	-4.85	77.57	69.57
28	Vetapalem	67990	28063	39927	75219	32984	42235	10.63	17.54	5.78	58.72	56.15
29	Chinaganjam	40668	40668	0	42468	42468	0	4.43	4.43	0.00	0.00	0.00
30	Naguluppala Padu	68911	68911	0	67733	67733	0	-1.71	-1.71	0.00	0.00	0.00
31	Maddipadu	49473	49473	0	52353	52353	0	5.82	5.82	0.00	0.00	0.00
32	Chimakurthi	64590	64590	0	79343	79343	0	22.84	22.84	0.00	0.00	0.00

**BRIEF ANALYSIS OF PCA****TABLE 1: DECADAL CHANGE IN POPULATION OF MANDALS BY RESIDENCE, 2001-2011**

Sl. No.	Name of Mandal	Population						Percentage decadal variation 2001-2011			Percentage Urban Population	
		2001			2011			Total	Rural	Urban	2001	2011
		Total	Rural	Urban	Total	Rural	Urban					
33	Marripudi	38229	38229	0	38848	38848	0	1.62	1.62	0.00	0.00	0.00
34	Hanumanthuni Padu	30436	30436	0	30964	30964	0	1.73	1.73	0.00	0.00	0.00
35	Bestawaripeta	48615	42089	6526	51062	51062	0	5.03	21.32	-100.00	13.42	0.00
36	Racherla	34335	34335	0	35080	35080	0	2.17	2.17	0.00	0.00	0.00
37	Giddalur	78462	78462	0	86133	50983	35150	9.78	-35.02	0.00	0.00	40.81
38	Komarolu	40331	40331	0	40517	40517	0	0.46	0.46	0.00	0.00	0.00
39	Veligandla	33628	33628	0	35951	35951	0	6.91	6.91	0.00	0.00	0.00
40	Kanigiri	82491	82491	0	92466	55046	37420	12.09	-33.27	0.00	0.00	40.47
41	Kondapi	36412	36412	0	43004	43004	0	18.10	18.10	0.00	0.00	0.00
42	Santhanuthala Padu	60462	57104	3358	66186	62588	3598	9.47	9.60	7.15	5.55	5.44
43	Ongole	196425	45954	150471	253122	48376	204746	28.86	5.27	36.07	76.60	80.89
44	Kotha Patnam	47573	47573	0	50006	50006	0	5.11	5.11	0.00	0.00	0.00
45	Tangutur	58871	58871	0	62618	62618	0	6.36	6.36	0.00	0.00	0.00
46	Zarugumilli	41224	41224	0	42866	42866	0	3.98	3.98	0.00	0.00	0.00
47	Ponnaluru	35161	35161	0	43016	43016	0	22.34	22.34	0.00	0.00	0.00
48	Pedacherlo Palle	34395	34395	0	36985	36985	0	7.53	7.53	0.00	0.00	0.00
49	Chandra Sekhara Puram	38815	38815	0	44953	44953	0	15.81	15.81	0.00	0.00	0.00
50	Pamur	55957	40712	15245	63017	43017	20000	12.62	5.66	31.19	27.24	31.74
51	Voletivaripalem	33613	33613	0	39855	39855	0	18.57	18.57	0.00	0.00	0.00
52	Kandukur	79896	29570	50326	98769	41523	57246	23.62	40.42	13.75	62.99	57.96
53	Singarayakonda	56390	39704	16686	65784	39239	26545	16.66	-1.17	59.09	29.59	40.35
54	Lingasamudram	33082	33082	0	38094	38094	0	15.15	15.15	0.00	0.00	0.00
55	Gudluru	42382	42382	0	46883	46883	0	10.62	10.62	0.00	0.00	0.00
56	Ulavapadu	50375	50375	0	53918	53918	0	7.03	7.03	0.00	0.00	0.00
District Total:		3059423	2592055	467368	3397448	2732866	664582	11.05	5.43	42.20	15.28	19.56

The table gives the details of the decadal growth rates in the Mandals by the residents in the district. The district has registered a growth rate of 11.05 percent during the decade where as the states average growth rate is 11.0. The urban growth rate is 42.20 percent and in rural the growth rate is 5.43. Out of 56 Mandals 5 Mandals show the decline in total population. 10 Mandals show decline in rural population. The district percentage of urban population reports as 19.56 %.

**TABLE 2: NUMBER AND PERCENTAGE OF INHABITED VILLAGES IN SPECIFIED POPULATION SIZE RANGES WITH THE RELATED POPULATION, 2011 (RURAL)**

Sl. No.	Name of Mandal Parishad	Total Inhabited Villages	Total rural population			Number and % of villages	Population less than 200		Number and % of villages
			P	M	F		M	F	
1	2	3	4	5	6	7	8	9	10
1	Yerragondapalem	22	64063	33160	30903	10 ( 45 %)	556	516	0 ( 0 %)
2	Pullalacheruvu	16	53279	27258	26021	1 ( 6 %)	78	63	0 ( 0 %)
3	Tripuranthakam	15	62627	31740	30887	0 ( 0 %)	0	0	0 ( 0 %)
4	Dornala	19	44187	22504	21683	4 ( 21 %)	136	131	3 ( 16 %)
5	Peda Araveedu	16	42262	21630	20632	0 ( 0 %)	0	0	2 ( 12 %)
6	Donakonda	27	48148	24706	23442	0 ( 0 %)	0	0	2 ( 7 %)
7	Kurichedu	17	40801	20837	19964	0 ( 0 %)	0	0	0 ( 0 %)
8	Santhamaguluru	10	59528	30355	29173	0 ( 0 %)	0	0	0 ( 0 %)
9	Ballikurava	14	53269	26942	26327	0 ( 0 %)	0	0	0 ( 0 %)
10	Martur	13	73862	37083	36779	0 ( 0 %)	0	0	1 ( 8 %)
11	Yeddana Pudi	8	28373	13417	14956	0 ( 0 %)	0	0	0 ( 0 %)
12	Parchur	14	54668	26622	28046	0 ( 0 %)	0	0	0 ( 0 %)
13	Karamchedu	7	38916	19422	19494	0 ( 0 %)	0	0	0 ( 0 %)
14	Inkollu	9	49546	24905	24641	0 ( 0 %)	0	0	0 ( 0 %)
15	Janakavaram panguluru	15	45186	22486	22700	0 ( 0 %)	0	0	0 ( 0 %)
16	Addanki	18	89769	44874	44895	0 ( 0 %)	0	0	0 ( 0 %)
17	Mundlamuru	28	56783	29057	27726	1 ( 4 %)	40	40	0 ( 0 %)
18	Darsi	32	86702	44508	42194	0 ( 0 %)	0	0	3 ( 9 %)
19	Markapur	21	51892	26421	25471	3 ( 14 %)	289	198	1 ( 5 %)
20	Ardhaveedu	12	36169	18651	17518	0 ( 0 %)	0	0	2 ( 17 %)
21	Cumbum	13	33529	16375	17154	0 ( 0 %)	0	0	4 ( 31 %)
22	Tarlupadu	25	34640	17789	16851	0 ( 0 %)	0	0	5 ( 20 %)
23	Konakanamitla	33	49259	25417	23842	1 ( 3 %)	28	20	7 ( 21 %)
24	Podili	29	35872	18383	17489	2 ( 7 %)	150	152	2 ( 7 %)
25	Thallur	13	48400	24848	23552	0 ( 0 %)	0	0	0 ( 0 %)
26	Korisapadu	10	48273	23958	24315	0 ( 0 %)	0	0	0 ( 0 %)
27	Chirala	2	52590	26550	26040	0 ( 0 %)	0	0	0 ( 0 %)
28	Vetapalem	4	32984	16518	16466	0 ( 0 %)	0	0	0 ( 0 %)
29	Chinaganjam	7	42468	21249	21219	0 ( 0 %)	0	0	0 ( 0 %)
30	Naguluppala Padu	18	67733	33867	33866	0 ( 0 %)	0	0	0 ( 0 %)
31	Maddipadu	18	52353	26155	26198	0 ( 0 %)	0	0	0 ( 0 %)
32	Chimakurthi	24	79343	40115	39228	0 ( 0 %)	0	0	0 ( 0 %)
33	Marripudi	24	38848	19628	19220	3 ( 12 %)	214	210	1 ( 4 %)
34	Hanumanthuni Padu	25	30964	15865	15099	3 ( 12 %)	153	142	1 ( 4 %)

**TABLE 2: NUMBER AND PERCENTAGE OF INHABITED VILLAGES IN SPECIFIED POPULATION SIZE RANGES WITH THE RELATED POPULATION, 2011 (RURAL)**

Sl. No.	Name of Mandal Parishad	Total Inhabited Villages	Population 200 - 499		Number and % of villages	Population 500 - 999		Number and % of villages
			M	F		M	F	
1	2	3	11	12	13	14	15	16
1	Yerragondapalem	22	0	0	1 ( 5 %)	410	326	2 ( 9 %)
2	Pullalacheruvu	16	0	0	4 ( 25 %)	1,332	1,534	1 ( 6 %)
3	Tripuranthakam	15	0	0	1 ( 7 %)	475	484	3 ( 20 %)
4	Dornala	19	570	500	3 ( 16 %)	910	878	2 ( 11 %)
5	Peda Araveedu	16	465	421	2 ( 12 %)	803	793	1 ( 6 %)
6	Donakonda	27	448	400	6 ( 22 %)	2,440	2,301	11 ( 41 %)
7	Kurichedu	17	0	0	3 ( 18 %)	1,068	1,046	5 ( 29 %)
8	Santhamaguluru	10	0	0	0 ( 0 %)	0	0	1 ( 10 %)
9	Ballikurava	14	0	0	0 ( 0 %)	0	0	1 ( 7 %)
10	Martur	13	132	77	1 ( 8 %)	423	420	0 ( 0 %)
11	Yeddana Pudi	8	0	0	0 ( 0 %)	0	0	1 ( 12 %)
12	Parchur	14	0	0	1 ( 7 %)	302	340	5 ( 36 %)
13	Karamchedu	7	0	0	1 ( 14 %)	418	396	0 ( 0 %)
14	Inkollu	9	0	0	0 ( 0 %)	0	0	1 ( 11 %)
15	Janakavaram panguluru	15	0	0	1 ( 7 %)	411	409	5 ( 33 %)
16	Addanki	18	0	0	1 ( 6 %)	358	356	7 ( 39 %)
17	Mundlamuru	28	0	0	3 ( 11 %)	1,056	982	12 ( 43 %)
18	Darsi	32	689	640	9 ( 28 %)	3,963	3,829	10 ( 31 %)
19	Markapur	21	134	128	1 ( 5 %)	403	393	6 ( 29 %)
20	Ardhaveedu	12	390	361	0 ( 0 %)	0	0	1 ( 8 %)
21	Cumbum	13	733	751	1 ( 8 %)	268	282	0 ( 0 %)
22	Tarlupadu	25	935	824	8 ( 32 %)	2,881	2,721	7 ( 28 %)
23	Konakanamitla	33	1,181	1,096	4 ( 12 %)	1,732	1,689	12 ( 36 %)
24	Podili	29	367	369	10 ( 34 %)	3,812	3,602	10 ( 34 %)
25	Thallur	13	0	0	1 ( 8 %)	380	375	5 ( 38 %)
26	Korisapadu	10	0	0	1 ( 10 %)	483	464	3 ( 30 %)
27	Chirala	2	0	0	0 ( 0 %)	0	0	0 ( 0 %)
28	Vetapalem	4	0	0	0 ( 0 %)	0	0	0 ( 0 %)
29	Chinaganjam	7	0	0	0 ( 0 %)	0	0	1 ( 14 %)
30	Naguluppala Padu	18	0	0	1 ( 6 %)	442	467	2 ( 11 %)
31	Maddipadu	18	0	0	2 ( 11 %)	934	920	3 ( 17 %)
32	Chimakurthi	24	0	0	8 ( 33 %)	3,425	3,248	5 ( 21 %)
33	Marripudi	24	206	194	4 ( 17 %)	1,606	1,561	8 ( 33 %)
34	Hanumanthuni Padu	25	198	216	9 ( 36 %)	3,132	2,985	8 ( 32 %)

**TABLE 2: NUMBER AND PERCENTAGE OF INHABITED VILLAGES IN SPECIFIED POPULATION SIZE RANGES WITH THE RELATED POPULATION, 2011 (RURAL)**

Sl. No.	Name of Mandal Parishad	Total Inhabited Villages	Population 1000 - 1999		Number and % of villages	Population 2000 - 4999		Number and % of villages
			M	F		M	F	
1	2	3	17	18	19	20	21	22
1	Yerragondapalem	22	1,454	1,310	4 ( 18 %)	7,945	7499	4 ( 18 %)
2	Pullalacheruvu	16	846	767	5 ( 31 %)	8,103	7718	5 ( 31 %)
3	Tripuranthakam	15	2,369	2,272	6 ( 40 %)	8,822	8652	4 ( 27 %)
4	Dornala	19	1,746	1,680	5 ( 26 %)	9,641	9095	1 ( 5 %)
5	Peda Araveedu	16	768	765	9 ( 56 %)	13,721	12983	2 ( 12 %)
6	Donakonda	27	8,254	7,901	8 ( 30 %)	13,564	12840	0 ( 0 %)
7	Kurichedu	17	3,689	3,586	8 ( 47 %)	11,407	10978	1 ( 6 %)
8	Santhamaguluru	10	833	809	3 ( 30 %)	5,044	4861	6 ( 60 %)
9	Ballikurava	14	956	945	11 ( 79 %)	18,057	17756	2 ( 14 %)
10	Martur	13	0	0	6 ( 46 %)	11,570	11506	3 ( 23 %)
11	Yeddana Pudi	8	502	551	6 ( 75 %)	9,997	11276	1 ( 12 %)
12	Parchur	14	3,762	3,778	3 ( 21 %)	3,572	3807	4 ( 29 %)
13	Karamchedu	7	0	0	3 ( 43 %)	6,345	6443	2 ( 29 %)
14	Inkollu	9	947	1,013	4 ( 44 %)	6,446	6454	3 ( 33 %)
15	Janakavaram panguluru	15	4,071	4,154	7 ( 47 %)	12,067	12176	2 ( 13 %)
16	Addanki	18	4,702	4,488	6 ( 33 %)	10,364	10242	2 ( 11 %)
17	Mundlamuru	28	9,199	8,680	12 ( 43 %)	18,762	18024	0 ( 0 %)
18	Darsi	32	7,311	6,939	8 ( 25 %)	12,421	11768	1 ( 3 %)
19	Markapur	21	4,862	4,541	8 ( 38 %)	14,871	14111	2 ( 10 %)
20	Ardhaveedu	12	920	889	8 ( 67 %)	13,774	13263	1 ( 8 %)
21	Cumbum	13	0	0	6 ( 46 %)	7,609	7718	1 ( 8 %)
22	Tarlupadu	25	5,932	5,678	4 ( 16 %)	5,153	4888	1 ( 4 %)
23	Konakanamitla	33	8,814	8,348	9 ( 27 %)	13,662	12689	0 ( 0 %)
24	Podili	29	6,688	6,443	5 ( 17 %)	7,366	6923	0 ( 0 %)
25	Thallur	13	3,460	3,446	3 ( 23 %)	5,407	5227	4 ( 31 %)
26	Korisapadu	10	2,070	2,131	3 ( 30 %)	5,044	5067	2 ( 20 %)
27	Chirala	2	0	0	0 ( 0 %)	0		0 ( 0 %)
28	Vetapalem	4	0	0	1 ( 25 %)	1,372	1419	2 ( 50 %)
29	Chinaganjam	7	659	653	4 ( 57 %)	7,055	7069	1 ( 14 %)
30	Naguluppala Padu	18	1,725	1,665	10 ( 56 %)	14,574	14672	5 ( 28 %)
31	Maddipadu	18	2,140	2,167	11 ( 61 %)	16,304	16537	2 ( 11 %)
32	Chimakurthi	24	3,459	3,329	9 ( 38 %)	14,579	14183	1 ( 4 %)
33	Marripudi	24	5,566	5,343	7 ( 29 %)	9,006	9010	1 ( 4 %)
34	Hanumanthuni Padu	25	6,458	6,181	4 ( 16 %)	5,924	5575	0 ( 0 %)

**TABLE 2: NUMBER AND PERCENTAGE OF INHABITED VILLAGES IN SPECIFIED POPULATION SIZE RANGES WITH THE RELATED POPULATION, 2011 (RURAL)**

Sl. No.	Name of Mandal Parishad	Total Inhabited Villages	Population 5000 - 9999		Number and % of villages	Population 10000 and above	
			M	F		M	F
1	2	3	23	24	25	26	27
1	Yerragondapalem	22	12,936	11,713	1 ( 5 %)	9,859	9,539
2	Pullalacheruvu	16	16,899	15,939	0 ( 0 %)	0	0
3	Tripuranthakam	15	14,824	14,337	1 ( 7 %)	5,250	5,142
4	Dornala	19	3,426	3,481	1 ( 5 %)	6,075	5,918
5	Peda Araveedu	16	5,873	5,670	0 ( 0 %)	0	0
6	Donakonda	27	0	0	0 ( 0 %)	0	0
7	Kurichedu	17	4,673	4,354	0 ( 0 %)	0	0
8	Santhamaguluru	10	24,478	23,503	0 ( 0 %)	0	0
9	Ballikurava	14	7,929	7,626	0 ( 0 %)	0	0
10	Martur	13	9,126	9,023	2 ( 15 %)	15,832	15,753
11	Yeddana Pudi	8	2,918	3,129	0 ( 0 %)	0	0
12	Parchur	14	12,458	13,274	1 ( 7 %)	6,528	6,847
13	Karamchedu	7	6,851	6,796	1 ( 14 %)	5,808	5,859
14	Inkollu	9	8,540	8,565	1 ( 11 %)	8,972	8,609
15	Janakavaram panguluru	15	5,937	5,961	0 ( 0 %)	0	0
16	Addanki	18	5,660	5,577	2 ( 11 %)	23,790	24,232
17	Mundlamuru	28	0	0	0 ( 0 %)	0	0
18	Darsi	32	3,028	2,696	1 ( 3 %)	17,096	16,322
19	Markapur	21	5,862	6,100	0 ( 0 %)	0	0
20	Ardhaveedu	12	3,567	3,005	0 ( 0 %)	0	0
21	Cumbum	13	2,639	2,763	1 ( 8 %)	5,126	5,640
22	Tarlupadu	25	2,888	2,740	0 ( 0 %)	0	0
23	Konakanamitla	33	0	0	0 ( 0 %)	0	0
24	Podili	29	0	0	0 ( 0 %)	0	0
25	Thallur	13	15,601	14,504	0 ( 0 %)	0	0
26	Korisapadu	10	7,471	7,658	1 ( 10 %)	8,890	8,995
27	Chirala	2	0	0	2 ( 100 %)	26,550	26,040
28	Vetapalem	4	6,599	6,663	1 ( 25 %)	8,547	8,384
29	Chinaganjam	7	4,056	3,916	1 ( 14 %)	9,479	9,581
30	Naguluppala Padu	18	17,126	17,062	0 ( 0 %)	0	0
31	Maddipadu	18	6,777	6,574	0 ( 0 %)	0	0
32	Chimakurthi	24	3,439	3,402	1 ( 4 %)	15,213	15,066
33	Marripudi	24	3,030	2,902	0 ( 0 %)	0	0
34	Hanumanthuni Padu	25	0	0	0 ( 0 %)	0	0

**TABLE 2: NUMBER AND PERCENTAGE OF INHABITED VILLAGES IN SPECIFIED POPULATION SIZE RANGES WITH THE RELATED POPULATION, 2011 (RURAL)**

Sl. No.	Name of Mandal Parishad	Total Inhabited Villages	Total rural population			Number and % of villages	Population less than 200		Number and % of villages
			P	M	F		M	F	
1	2	3	4	5	6	7	8	9	10
35	Bestawaripeta	19	51062	26119	24943	0 ( 0 % )	0	0	1 ( 5 % )
36	Racherla	11	35080	17459	17621	1 ( 9 % )	50	56	0 ( 0 % )
37	Giddalur	17	50983	25958	25025	0 ( 0 % )	0	0	0 ( 0 % )
38	Komarolu	20	40517	20553	19964	3 ( 15 % )	205	184	3 ( 15 % )
39	Veligandla	21	35951	18686	17265	0 ( 0 % )	0	0	3 ( 14 % )
40	Kanigiri	33	55046	28469	26577	2 ( 6 % )	96	79	7 ( 21 % )
41	Kondapi	17	43004	21457	21547	0 ( 0 % )	0	0	1 ( 6 % )
42	Santhanuthala Padu	16	62588	32335	30253	0 ( 0 % )	0	0	0 ( 0 % )
43	Ongole	16	48376	24148	24228	1 ( 6 % )	83	81	0 ( 0 % )
44	Kotha Patnam	7	50006	24987	25019	0 ( 0 % )	0	0	0 ( 0 % )
45	Tangutur	14	62618	31172	31446	0 ( 0 % )	0	0	0 ( 0 % )
46	Zarugumilli	20	42866	21617	21249	1 ( 5 % )	48	50	2 ( 10 % )
47	Ponnaluru	21	43016	21844	21172	2 ( 10 % )	161	164	1 ( 5 % )
48	Pedacherlo Palle	19	36985	18842	18143	2 ( 11 % )	101	102	0 ( 0 % )
49	Chandra Sekhara Puram	36	44953	23142	21811	6 ( 17 % )	367	368	6 ( 17 % )
50	Pamur	28	43017	21866	21151	3 ( 11 % )	34	33	4 ( 14 % )
51	Voletivaripalem	20	39855	20175	19680	1 ( 5 % )	63	56	2 ( 10 % )
52	Kandukur	18	41523	21017	20506	0 ( 0 % )	0	0	2 ( 11 % )
53	Singarayakonda	7	39239	19600	19639	0 ( 0 % )	0	0	0 ( 0 % )
54	Lingasamudram	18	38094	19114	18980	1 ( 6 % )	91	105	0 ( 0 % )
55	Gudluru	18	46883	23814	23069	0 ( 0 % )	0	0	2 ( 11 % )
56	Ulavapadu	11	53918	26972	26946	0 ( 0 % )	0	0	0 ( 0 % )
<b>Total</b>		<b>985</b>	<b>2732866</b>	<b>1382641</b>	<b>1350225</b>	<b>51 ( 5 % )</b>	<b>2,943</b>	<b>2,750</b>	<b>68 ( 7 % )</b>



**TABLE 2: NUMBER AND PERCENTAGE OF INHABITED VILLAGES IN SPECIFIED POPULATION SIZE RANGES WITH THE RELATED POPULATION, 2011 (RURAL)**

Sl. No.	Name of Mandal Parishad	Total Inhabited Villages	Population 200 - 499		Number and % of villages	Population 500 - 999		Number and % of villages
			M	F		M	F	
1	2	3	11	12	13	14	15	16
35	Bestawaripeta	19	232	217	4 ( 21 %)	1,757	1,724	5 ( 26 %)
36	Racherla	11	0	0	0 ( 0 %)	0	0	2 ( 18 %)
37	Giddalur	17	0	0	3 ( 18 %)	1,253	1,212	4 ( 24 %)
38	Komarolu	20	564	557	5 ( 25 %)	1,882	1,954	0 ( 0 %)
39	Veligandla	21	555	516	3 ( 14 %)	1,336	1,199	8 ( 38 %)
40	Kanigiri	33	1,508	1,443	5 ( 15 %)	2,190	2,042	7 ( 21 %)
41	Kondapi	17	126	132	1 ( 6 %)	474	496	4 ( 24 %)
42	Santhanuthala Padu	16	0	0	2 ( 12 %)	693	682	3 ( 19 %)
43	Ongole	16	0	0	3 ( 19 %)	1,074	1,045	1 ( 6 %)
44	Kotha Patnam	7	0	0	1 ( 14 %)	277	295	0 ( 0 %)
45	Tangutur	14	0	0	1 ( 7 %)	505	467	4 ( 29 %)
46	Zarugumilli	20	325	295	1 ( 5 %)	494	482	6 ( 30 %)
47	Ponnaluru	21	162	156	2 ( 10 %)	963	902	10 ( 48 %)
48	Pedacherlo Palle	19	0	0	7 ( 37 %)	2,516	2,406	4 ( 21 %)
49	Chandra Sekhara Puram	36	1,217	1,206	7 ( 19 %)	2,865	2,608	11 ( 31 %)
50	Pamur	28	851	780	4 ( 14 %)	1,180	1,139	9 ( 32 %)
51	Voletivaripalem	20	284	266	2 ( 10 %)	708	617	8 ( 40 %)
52	Kandukur	18	456	430	1 ( 6 %)	405	400	7 ( 39 %)
53	Singarayakonda	7	0	0	0 ( 0 %)	0	0	0 ( 0 %)
54	Lingasamudram	18	0	0	8 ( 44 %)	3,391	3,248	2 ( 11 %)
55	Gudluru	18	410	398	1 ( 6 %)	508	473	5 ( 28 %)
56	Ulavapadu	11	0	0	0 ( 0 %)	0	0	3 ( 27 %)
<b>Total</b>		<b>985</b>	<b>13,138</b>	<b>12,373</b>	<b>148 ( 15 %)</b>	<b>58,338</b>	<b>56,192</b>	<b>242 ( 25 %)</b>

**TABLE 2: NUMBER AND PERCENTAGE OF INHABITED VILLAGES IN SPECIFIED POPULATION SIZE RANGES WITH THE RELATED POPULATION, 2011 (RURAL)**

Sl. No.	Name of Mandal Parishad	Total Inhabited Villages	Population 1000 - 1999		Number and % of villages	Population 2000 - 4999		Number and % of villages
			M	F		M	F	
1	2	3	17	18	19	20	21	22
35	Bestawaripeta	19	3,541	3,321	6 ( 32 %)	10,762	10239	3 ( 16 %)
36	Racherla	11	1,656	1,642	6 ( 55 %)	9,857	9557	2 ( 18 %)
37	Giddalur	17	3,045	3,009	7 ( 41 %)	10,753	10326	3 ( 18 %)
38	Komarolu	20	0	0	7 ( 35 %)	9,752	9532	1 ( 5 %)
39	Veligandla	21	5,564	5,273	6 ( 29 %)	8,619	7813	1 ( 5 %)
40	Kanigiri	33	5,456	4,980	11 ( 33 %)	15,435	14482	1 ( 3 %)
41	Kondapi	17	3,342	3,259	11 ( 65 %)	17,515	17660	0 ( 0 %)
42	Santhanuthala Padu	16	2,338	2,400	8 ( 50 %)	10,960	10791	1 ( 6 %)
43	Ongole	16	643	597	8 ( 50 %)	12,062	12106	3 ( 19 %)
44	Kotha Patnam	7	0	0	2 ( 29 %)	2,845	2828	3 ( 43 %)
45	Tangutur	14	3,237	3,170	8 ( 57 %)	13,756	13831	0 ( 0 %)
46	Zarugumilli	20	5,040	4,899	9 ( 45 %)	12,707	12614	1 ( 5 %)
47	Ponnaluru	21	7,690	7,462	4 ( 19 %)	5,415	5205	2 ( 10 %)
48	Pedacherlo Palle	19	3,344	3,265	4 ( 21 %)	6,329	6241	2 ( 11 %)
49	Chandra Sekhara Puram	36	7,724	7,220	5 ( 14 %)	7,128	6706	1 ( 3 %)
50	Pamur	28	6,854	6,601	7 ( 25 %)	10,115	9814	1 ( 4 %)
51	Voletivaripalem	20	6,323	6,147	6 ( 30 %)	8,801	8720	1 ( 5 %)
52	Kandukur	18	5,080	4,968	6 ( 33 %)	8,819	8701	2 ( 11 %)
53	Singarayakonda	7	0	0	5 ( 71 %)	9,143	9338	1 ( 14 %)
54	Lingasamudram	18	1,086	1,031	5 ( 28 %)	7,079	6885	2 ( 11 %)
55	Gudluru	18	3,680	3,569	9 ( 50 %)	14,619	14237	1 ( 6 %)
56	Ulavapadu	11	2,539	2,557	4 ( 36 %)	4,814	4786	2 ( 18 %)
<b>Total</b>		<b>985</b>	<b>1,82,344</b>	<b>1,75,822</b>	<b>350 ( 36 %)</b>	<b>5,46,833</b>	<b>534841</b>	<b>100 ( 10 %)</b>

**TABLE 2: NUMBER AND PERCENTAGE OF INHABITED VILLAGES IN SPECIFIED POPULATION SIZE RANGES WITH THE RELATED POPULATION, 2011 (RURAL)**

Sl. No.	Name of Mandal Parishad	Total Inhabited Villages	Population 5000 - 9999		Number and % of villages	Population 10000 and above	
			M	F		M	F
1	2	3	23	24	25	26	27
35	Bestawaripeta	19	9,827	9,442	0 ( 0 %)	0	0
36	Racherla	11	5,896	6,366	0 ( 0 %)	0	0
37	Giddalur	17	10,907	10,478	0 ( 0 %)	0	0
38	Komarolu	20	2,605	2,536	1 ( 5 %)	5,545	5,201
39	Veligandla	21	2,612	2,464	0 ( 0 %)	0	0
40	Kanigiri	33	3,784	3,551	0 ( 0 %)	0	0
41	Kondapi	17	0	0	0 ( 0 %)	0	0
42	Santhanuthala Padu	16	2,654	2,629	2 ( 12 %)	15,690	13,751
43	Ongole	16	10,286	10,399	0 ( 0 %)	0	0
44	Kotha Patnam	7	11,023	11,009	1 ( 14 %)	10,842	10,887
45	Tangutur	14	0	0	1 ( 7 %)	13,674	13,978
46	Zarugumilli	20	3,003	2,909	0 ( 0 %)	0	0
47	Ponnaluru	21	7,453	7,283	0 ( 0 %)	0	0
48	Pedacherlo Palle	19	6,552	6,129	0 ( 0 %)	0	0
49	Chandra Sekhara Puram	36	3,841	3,703	0 ( 0 %)	0	0
50	Pamur	28	2,832	2,784	0 ( 0 %)	0	0
51	Voletivaripalem	20	3,996	3,874	0 ( 0 %)	0	0
52	Kandukur	18	6,257	6,007	0 ( 0 %)	0	0
53	Singarayakonda	7	3,121	3,170	1 ( 14 %)	7,336	7,131
54	Lingasamudram	18	7,467	7,711	0 ( 0 %)	0	0
55	Gudluru	18	4,597	4,392	0 ( 0 %)	0	0
56	Ulavapadu	11	6,852	6,691	2 ( 18 %)	12,767	12,912
<b>Total</b>		<b>985</b>	<b>3,40,176</b>	<b>3,32,460</b>	<b>26 ( 3 %)</b>	<b>2,38,869</b>	<b>2,35,787</b>

The above table shows the number and percentage of inhabited villages in specific population size. Out of 56 Mandal Parishads in district, Chandra Shekhar Puram Mandal Parishad has the highest number of 36 villages and Chirala Mandal Parishad report the lowest of 2 villages. Out of total 985 villages in the district, there are 51 villages (5%) shows the population in the range of less than 200. In the population range of 200-499 there are 68 villages (7%). In the range of 500-999 there are 148 villages (15%) and in the range of 1000-1999 there are 242 villages (25%) and in the range of 2000-4999 there are 350 villages (36%) reported. The population in the range of 5000-9999 shows 100 villages (10%). The populations in the range of 10000 and above there are 26 villages (3%).

**TABLE 3 : NEW TOWNS, DE-NOTIFIED, DECLASSIFIED AND MERGED TOWNS IN 2011 CENSUS**

Name of Town	
1	
<b>(a) New</b>	
(i) Statutory town	Nil
(ii) Census town	1. Cumbum 2. Podili 3. Chirala 4. Giddaluru 5. Kanigiri(U) 6. Mulaguntapadu
<b>(b) Denotified</b>	
(i) Statutory towns of 2001 census denotified and also did not satisfy the criteria to be treated as census towns.	Nil
(ii) Statutory towns of 2001 census denotified but identified as census towns based on demographic and economic criteria	Nil
(iii) Census towns of 2001 census are notified as statutory town in 2011 census	Nil
<b>(c) Declassified</b>	1. Bestawaripeta (CT)
<b>(d) Wholly merged with other town(s)</b>	Nil

\*Declassified means the census towns of 2001 census which failed to satisfy the demographic and economic criteria.

The above table shows the changes in urban areas of the district. No statutory towns are newly formed in 2011 Census. There are 6 new Census Towns i.e., Cumbum, Podili, Chirala, Giddaluru, Kanigiri (U) and Mulaguntapadu have been declared as census Towns for 2011 Census. Bestawaripeta (CT) which was Census Town in 2001 Census was de-classified in 2011 Census.

TABLE 4 : SEX RATIO OF THE STATE AND DISTRICT, 1901-2011

Census Year	State			District		
	Total	Rural	Urban	Total	Rural	Urban
1	2	3	4	5	6	7
1901	985	983	999	996	994	1,020
1911	992	991	1,000	998	996	1,032
1921	993	994	986	992	990	1,023
1931	987	989	966	994	993	1,004
1941	980	981	975	983	982	1,004
1951	986	985	987	981	980	993
1961	981	988	951	991	992	982
1971	977	983	949	987	989	969
1981	975	984	948	978	1,067	955
1991	972	977	959	970	969	976
2001	978	983	965	971	969	982
2011	993	996	987	981	977	1,001

*Note: Sex ratio has been defined here as the number of females per 1000 males*

The above table reports the sex ratio of the state and District from 1901 onwards. The table reveals from 1901, 1911, 1931, 1941, 1961-1981 the sex ratio of the district is more than the state average sex ratio and it is less in 1921, 1951, 1991, 2001 and 2011. The sex ratio of the district is total 981 rural in 2011 Census.

TABLE 5: SEX RATIO BY MANDAL, 2011

Sl. No.	Name of Mandal	Sex Ratio		
		Total	Rural	Urban
1	2	3	4	5
1	Yerragondapalem	932	932	0
2	Pullalacheruvu	955	955	0
3	Tripuranthakam	973	973	0
4	Dornala	964	964	0
5	Peda Araveedu	954	954	0
6	Donakonda	949	949	0
7	Kurichedu	958	958	0
8	Santhamaguluru	961	961	0
9	Ballikurava	977	977	0
10	Martur	992	992	0
11	Yeddana Pudi	1115	1115	0
12	Parchur	1053	1053	0
13	Karamchedu	1004	1004	0
14	Inkollu	989	989	0
15	Janakavarampanguluru	1010	1010	0
16	Addanki	1000	1000	0
17	Mundlamuru	954	954	0
18	Darsi	948	948	0
19	Markapur	980	964	992
20	Ardhaveedu	939	939	0
21	Cumbum	1032	1048	999
22	Tarlupadu	947	947	0
23	Konakanamitla	938	938	0
24	Podili	967	951	986
25	Thallur	948	948	0
26	Korisapadu	1015	1015	0
27	Chirala	1016	981	1032
28	Vetapalem	1014	997	1027
29	Chinaganjam	999	999	0
30	Naguluppala Padu	1000	1000	0
31	Maddipadu	1002	1002	0
32	Chimakurthi	978	978	0
33	Marripudi	979	979	0
34	Hanumanthuni Padu	952	952	0
35	Bestawaripeta	955	955	0
36	Racherla	1009	1009	0

TABLE 5: SEX RATIO BY MANDAL, 2011

Sl. No.	Name of Mandal	Sex Ratio		
		Total	Rural	Urban
1	2	3	4	5
37	Giddalur	972	964	983
38	Komarolu	971	971	0
39	Veligandla	924	924	0
40	Kanigiri	953	934	981
41	Kondapi	1004	1004	0
42	Santhanuthala Padu	938	936	987
43	Ongole	993	1003	991
44	Kotha Patnam	1001	1001	0
45	Tangutur	1009	1009	0
46	Zarugumilli	983	983	0
47	Ponnaluru	969	969	0
48	Pedacherlo Palle	963	963	0
49	Chandra Sekhara Puram	942	942	0
50	Pamur	957	967	934
51	Voletivaripalem	975	975	0
52	Kandukur	989	976	999
53	Singarayakonda	1024	1002	1059
54	Lingasamudram	993	993	0
55	Gudluru	969	969	0
56	Ulavapadu	999	999	0
<b>Total</b>		<b>981</b>	<b>977</b>	<b>1001</b>

The table gives the Sex ratio for total Rural and Urban areas at Mandal Level. The sex ratio of the district is 981, where as in rural area it is 977 and it is 1001 in urban. Out of 56 Mandals 24 Mandals reported the Sex ratio more than that of district Sex ratio. The highest Sex ratio for the district for total and for rural of 1115 shown in Yeddanapudi Mandal and least Sex ratio for total and for rural of 924 are found in Veligandla Mandal. Regarding urban highest number of females 1059 for every 1000 males are reported in Singarayakonda Mandal. Pamur Mandal reports 934 females per 1000 males as least Sex ratio.

TABLE 6: SEX RATIO BY MANDAL PARISHAD, 2011

Sl. No.	Name of Mandal Parishad	Sex Ratio	Sl. No.	Name of Mandal Parishad	Sex Ratio
1	2	3	1	2	3
1	Yerragondapalem	932	29	Chinaganjam	999
2	Pullalacheruvu	955	30	Naguluppala Padu	1000
3	Tripuranthakam	973	31	Maddipadu	1002
4	Dornala	964	32	Chimakurthi	978
5	Peda Araveedu	954	33	Marripudi	979
6	Donakonda	949	34	Hanumanthuni Padu	952
7	Kurichedu	958	35	Bestawaripeta	955
8	Santhamaguluru	961	36	Racherla	1009
9	Ballikurava	977	37	Giddalur	964
10	Martur	992	38	Komarolu	971
11	Yeddana Pudi	1115	39	Veligandla	924
12	Parchur	1053	40	Kanigiri	934
13	Karamchedu	1004	41	Kondapi	1004
14	Inkollu	989	42	Santhanuthala Padu	936
15	Janakavarampanguluru	1010	43	Ongole	1003
16	Addanki	1000	44	Kotha Patnam	1001
17	Mundlamuru	954	45	Tangutur	1009
18	Darsi	948	46	Zarugumilli	983
19	Markapur	964	47	Ponnaluru	969
20	Ardhaveedu	939	48	Pedacherlo Palle	963
21	Cumbum	1048	49	Chandra Sekhara Puram	942
22	Tarlupadu	947	50	Pamur	967
23	Konakanamitla	938	51	Voletivaripalem	975
24	Podili	951	52	Kandukur	976
25	Thallur	948	53	Singarayakonda	1002
26	Korisapadu	1015	54	Lingasamudram	993
27	Chirala	981	55	Gudluru	969
28	Vetapalem	997	56	Ulavapadu	999
				<b>Total</b>	<b>977</b>

This table shows the Mandal Parishad wise Sex ratio for rural population in the district. The highest Sex ratio of 1115 is shown in Yeddapanudi Mandal Parishad. The lowest Sex ratio of 924 is reported in Veligandla Mandal Parishad. The district Sex ratio is shown as 981. In 15 Mandal Parishads out of 56 Mandal Parishads Sex ratio is reported more than 1000.



TABLE 7: SEX RATIO OF RURAL POPULATION BY RANGES, 2011

Range of sex ratio for villages	Inhabited villages	% of villages in each range	Population 2011	% distribution of population
1	2	3	4	5
Less than 700	4	0.41	2538	0.09
700 - 749	4	0.41	2581	0.09
750 - 799	5	0.51	6709	0.25
800 - 849	16	1.62	33712	1.23
850 - 899	55	5.58	76181	2.79
900 - 949	238	24.16	548144	20.06
950 - 999	403	40.91	1283016	46.95
1000 - 1099	236	23.96	723091	26.46
1100+	24	2.44	56894	2.08
<b>District Total:</b>	<b>985</b>	<b>100</b>	<b>2732866</b>	<b>100</b>

**Sex ratio District (Rural):977**

The table shows the Sex ratio of rural population by ranges. As per the table it is evident that Females below 700 per 1000 Males are recorded in 4 inhabited villages constituting 0.09% of the total population in the district. There are 403 villages recorded in the Sex ratio range of 950 – 999, where in 46.95% of the district population covered. 238 villages with 20.06% of total district population report the sex ratio in the range of 900-949. 236 villages constituting 26.46% of total district population report the sex ratio in the range of 1000-1099. There are 24 villages constituting 2.08% of total population report the sex ratio in the range of 1100 and above.

TABLE 8 : SEX RATIO OF TOWNS, 2011

Sl. No.	Name of town	Urban Status of Town	Sex ratio
1	2	3	4
1	Markapur (M)	(M)	992
2	Cumbum (CT)	(CT)	999
3	Podili (CT)	(CT)	986
4	Chirala (M + OG)	(M + OG)	1032
5	Chirala (CT)	(CT)	1031
6	Vetapalem (CT)	(CT)	1027
7	Giddaluru (CT)	(CT)	983
8	Kanigiri (U) (CT)	(CT)	981
9	Ongole (M + OG)	(M + OG)	991
10	Pamur (CT)	(CT)	934
11	Kandukur (M)	(M)	999
12	Mulaguntapadu (CT)	(CT)	958
13	Singarayakonda (RS) (CT)	(CT)	1098
<b>District (Urban) Sex ratio:</b>			<b>1001</b>

This table reveals the sex ratio in the towns of the district. The average urban sex ratio is 1001 which are more than the total district sex ratio. The highest sex ratio of 1098 is reported in Singarayakonda (RS) (CT) and lowest sex ratio of 934 in Pamur (CT). It is noticed that in 4 Towns the females are more than males i.e., above 1000.

TABLE 9: SEX RATIO OF POPULATION IN THE AGE GROUP 0-6 FOR SUB-DISTRICT, 2011

Sl. No.	Name of Sub-district	Total/ Rural/ Urban	Total population in 0-6 age group			Sex ratio for 0-6 age group
			Persons	Males	Females	
1	2	3	4	5	6	7
1	Yerragondapalem	Total	8769	4568	4201	920
		Rural	8769	4568	4201	920
		Urban	0	0	0	0
2	Pullalacheruvu	Total	7993	4102	3891	949
		Rural	7993	4102	3891	949
		Urban	0	0	0	0
3	Tripuranthakam	Total	8258	4291	3967	924
		Rural	8258	4291	3967	924
		Urban	0	0	0	0
4	Dornala	Total	6153	3181	2972	934
		Rural	6153	3181	2972	934
		Urban	0	0	0	0
5	Peda Araveedu	Total	5688	2969	2719	916
		Rural	5688	2969	2719	916
		Urban	0	0	0	0
6	Donakonda	Total	6270	3258	3012	924
		Rural	6270	3258	3012	924
		Urban	0	0	0	0
7	Kurichedu	Total	5341	2739	2602	950
		Rural	5341	2739	2602	950
		Urban	0	0	0	0
8	Santhamaguluru	Total	6782	3567	3215	901
		Rural	6782	3567	3215	901
		Urban	0	0	0	0
9	Ballikurava	Total	5839	3058	2781	909
		Rural	5839	3058	2781	909
		Urban	0	0	0	0
10	Martur	Total	7787	3937	3850	978
		Rural	7787	3937	3850	978
		Urban	0	0	0	0
11	Yeddana Pudi	Total	2453	1280	1173	916
		Rural	2453	1280	1173	916
		Urban	0	0	0	0
12	Parchur	Total	4833	2406	2427	1009
		Rural	4833	2406	2427	1009
		Urban	0	0	0	0
13	Karamchedu	Total	3187	1643	1544	940
		Rural	3187	1643	1544	940
		Urban	0	0	0	0
14	Inkollu	Total	4650	2397	2253	940
		Rural	4650	2397	2253	940
		Urban	0	0	0	0
15	Janakavarampanguluru	Total	4287	2200	2087	949
		Rural	4287	2200	2087	949
		Urban	0	0	0	0

TABLE 9: SEX RATIO OF POPULATION IN THE AGE GROUP 0-6 FOR SUB-DISTRICT, 2011

Sl. No.	Name of Sub-district	Total/ Rural/ Urban	Total population in 0-6 age group			Sex ratio for 0-6 age group
			Persons	Males	Females	
1	2	3	4	5	6	7
16	Addanki	Total	9982	5186	4796	925
		Rural	9982	5186	4796	925
		Urban	0	0	0	0
17	Mundlamuru	Total	7023	3674	3349	912
		Rural	7023	3674	3349	912
		Urban	0	0	0	0
18	Darsi	Total	11156	5815	5341	918
		Rural	11156	5815	5341	918
		Urban	0	0	0	0
19	Markapur	Total	14627	7515	7112	946
		Rural	6430	3336	3094	927
		Urban	8197	4179	4018	961
20	Ardhaveedu	Total	4256	2209	2047	927
		Rural	4256	2209	2047	927
		Urban	0	0	0	0
21	Cumbum	Total	5124	2655	2469	930
		Rural	3500	1830	1670	913
		Urban	1624	825	799	968
22	Tarlupadu	Total	4597	2373	2224	937
		Rural	4597	2373	2224	937
		Urban	0	0	0	0
23	Konakanamitla	Total	6236	3240	2996	925
		Rural	6236	3240	2996	925
		Urban	0	0	0	0
24	Podili	Total	8266	4334	3932	907
		Rural	4917	2581	2336	905
		Urban	3349	1753	1596	910
25	Thallur	Total	5770	3002	2768	922
		Rural	5770	3002	2768	922
		Urban	0	0	0	0
26	Korisapadu	Total	4785	2346	2439	1040
		Rural	4785	2346	2439	1040
		Urban	0	0	0	0
27	Chirala	Total	17229	8852	8377	946
		Rural	5631	2955	2676	906
		Urban	11598	5897	5701	967
28	Vetapalem	Total	7440	3776	3664	970
		Rural	3503	1774	1729	975
		Urban	3937	2002	1935	967
29	Chinaganjam	Total	4507	2263	2244	992
		Rural	4507	2263	2244	992
		Urban	0	0	0	0
30	Naguluppala Padu	Total	6129	3224	2905	901
		Rural	6129	3224	2905	901
		Urban	0	0	0	0

TABLE 9: SEX RATIO OF POPULATION IN THE AGE GROUP 0-6 FOR SUB-DISTRICT, 2011

Sl. No.	Name of Sub-district	Total/ Rural/ Urban	Total population in 0-6 age group			Sex ratio for 0-6 age group
			Persons	Males	Females	
1	2	3	4	5	6	7
31	Maddipadu	Total	5220	2731	2489	911
		Rural	5220	2731	2489	911
		Urban	0	0	0	0
32	Chimakurthi	Total	9723	5061	4662	921
		Rural	9723	5061	4662	921
		Urban	0	0	0	0
33	Marripudi	Total	4882	2591	2291	884
		Rural	4882	2591	2291	884
		Urban	0	0	0	0
34	Hanumanthuni Padu	Total	3791	1994	1797	901
		Rural	3791	1994	1797	901
		Urban	0	0	0	0
35	Bestawaripeta	Total	5908	3096	2812	908
		Rural	5908	3096	2812	908
		Urban	0	0	0	0
36	Racherla	Total	3718	2009	1709	851
		Rural	3718	2009	1709	851
		Urban	0	0	0	0
37	Giddalur	Total	9456	4808	4648	967
		Rural	6011	3060	2951	964
		Urban	3445	1748	1697	971
38	Komarolu	Total	4628	2405	2223	924
		Rural	4628	2405	2223	924
		Urban	0	0	0	0
39	Veligandla	Total	4359	2281	2078	911
		Rural	4359	2281	2078	911
		Urban	0	0	0	0
40	Kanigiri	Total	11007	5703	5304	930
		Rural	6942	3654	3288	900
		Urban	4065	2049	2016	984
41	Kondapi	Total	4393	2254	2139	949
		Rural	4393	2254	2139	949
		Urban	0	0	0	0
42	Santhanuthala Padu	Total	6619	3446	3173	921
		Rural	6141	3180	2961	931
		Urban	478	266	212	797
43	Ongole	Total	24500	12635	11865	939
		Rural	4756	2407	2349	976
		Urban	19744	10228	9516	930
44	Kotha Patnam	Total	5634	2825	2809	994
		Rural	5634	2825	2809	994
		Urban	0	0	0	0
45	Tangutur	Total	5713	3019	2694	892
		Rural	5713	3019	2694	892
		Urban	0	0	0	0

**TABLE 9: SEX RATIO OF POPULATION IN THE AGE GROUP 0-6 FOR SUB-DISTRICT, 2011**

Sl. No.	Name of Sub-district	Total/ Rural/ Urban	Total population in 0-6 age group			Sex ratio for 0-6 age group
			Persons	Males	Females	
1	2	3	4	5	6	7
46	Zarugumilli	Total	4433	2280	2153	944
		Rural	4433	2280	2153	944
		Urban	0	0	0	0
47	Ponnaluru	Total	4888	2537	2351	927
		Rural	4888	2537	2351	927
		Urban	0	0	0	0
48	Pedacherlo Palle	Total	4362	2282	2080	911
		Rural	4362	2282	2080	911
		Urban	0	0	0	0
49	Chandra Sekhara Puram	Total	5513	2910	2603	895
		Rural	5513	2910	2603	895
		Urban	0	0	0	0
50	Pamur	Total	7678	4007	3671	916
		Rural	5330	2755	2575	935
		Urban	2348	1252	1096	875
51	Voletivaripalem	Total	4318	2244	2074	924
		Rural	4318	2244	2074	924
		Urban	0	0	0	0
52	Kandukur	Total	9973	5138	4835	941
		Rural	4219	2173	2046	942
		Urban	5754	2965	2789	941
53	Singarayakonda	Total	6937	3597	3340	929
		Rural	4289	2214	2075	937
		Urban	2648	1383	1265	915
54	Lingasamudram	Total	3958	2066	1892	916
		Rural	3958	2066	1892	916
		Urban	0	0	0	0
55	Gudluru	Total	5298	2740	2558	934
		Rural	5298	2740	2558	934
		Urban	0	0	0	0
56	Ulavapadu	Total	5935	3034	2901	956
		Rural	5935	3034	2901	956
		Urban	0	0	0	0
		<b>Total</b>	<b>378261</b>	<b>195753</b>	<b>182508</b>	<b>932</b>
<b>District Total:</b>		<b>Rural</b>	<b>311074</b>	<b>161206</b>	<b>149868</b>	<b>930</b>
		<b>Urban</b>	<b>67187</b>	<b>34547</b>	<b>32640</b>	<b>945</b>

This table shows the sex ratio of population in the age group of 0-6 Mandal wise. The average sex ratio for the age group of 0-6 population of the district is total 932, rural 930 and urban 945. This shows that the females in the age group of 0-6 are less than males in the district. The highest sex ratio for the age group of 0-6 population of total and for rural is 1040 in Korisapadu Mandal lowest is 851 recorded in Racherla Mandal. Regarding urban Kanigiri Mandal reports highest sex ratio of 984 and Santhanuthala Padu Mandal reports with 797 as lowest.

**TABLE 10: SEX RATIO OF POPULATION IN THE AGE GROUP 0-6 FOR MANDAL PARISHAD, 2011**

Sl. No.	Name of Mandal Parishad	Total population in 0-6 age group			Sex ratio for 0-6 age group
		Persons	Males	Females	
1	2	3	4	5	6
1	Yerragondapalem	8769	4568	4201	920
2	Pullalacheruvu	7993	4102	3891	949
3	Tripuranthakam	8258	4291	3967	924
4	Dornala	6153	3181	2972	934
5	Peda Araveedu	5688	2969	2719	916
6	Donakonda	6270	3258	3012	924
7	Kurichedu	5341	2739	2602	950
8	Santhamaguluru	6782	3567	3215	901
9	Ballikurava	5839	3058	2781	909
10	Martur	7787	3937	3850	978
11	Yeddana Pudi	2453	1280	1173	916
12	Parchur	4833	2406	2427	1009
13	Karamchedu	3187	1643	1544	940
14	Inkollu	4650	2397	2253	940
15	Janakavarampanguluru	4287	2200	2087	949
16	Addanki	9982	5186	4796	925
17	Mundlamuru	7023	3674	3349	912
18	Darsi	11156	5815	5341	918
19	Markapur	6430	3336	3094	927
20	Ardhaveedu	4256	2209	2047	927
21	Cumbum	3500	1830	1670	913
22	Tarlupadu	4597	2373	2224	937
23	Konakanamitla	6236	3240	2996	925
24	Podili	4917	2581	2336	905
25	Thallur	5770	3002	2768	922
26	Korisapadu	4785	2346	2439	1040
27	Chirala	5631	2955	2676	906
28	Vetapalem	3503	1774	1729	975
29	Chinaganjam	4507	2263	2244	992
30	Naguluppala Padu	6129	3224	2905	901
31	Maddipadu	5220	2731	2489	911
32	Chimakurthi	9723	5061	4662	921
33	Marripudi	4882	2591	2291	884
34	Hanumanthuni Padu	3791	1994	1797	901
35	Bestawaripeta	5908	3096	2812	908
36	Racherla	3718	2009	1709	851

**TABLE 10: SEX RATIO OF POPULATION IN THE AGE GROUP 0-6 FOR MANDAL PARISHAD, 2011**

Sl. No.	Name of Mandal Parishad	Total population in 0-6 age group			Sex ratio for 0-6 age group
		Persons	Males	Females	
1	2	3	4	5	6
37	Giddalur	6011	3060	2951	964
38	Komarolu	4628	2405	2223	924
39	Veligandla	4359	2281	2078	911
40	Kanigiri	6942	3654	3288	900
41	Kondapi	4393	2254	2139	949
42	Santhanuthala Padu	6141	3180	2961	931
43	Ongole	4756	2407	2349	976
44	Kotha Patnam	5634	2825	2809	994
45	Tangutur	5713	3019	2694	892
46	Zarugumilli	4433	2280	2153	944
47	Ponnaluru	4888	2537	2351	927
48	Pedacherlo Palle	4362	2282	2080	911
49	Chandra Sekhara Puram	5513	2910	2603	895
50	Pamur	5330	2755	2575	935
51	Voletivaripalem	4318	2244	2074	924
52	Kandukur	4219	2173	2046	942
53	Singarayakonda	4289	2214	2075	937
54	Lingasamudram	3958	2066	1892	916
55	Gudluru	5298	2740	2558	934
56	Ulavapadu	5935	3034	2901	956
<b>Total</b>		<b>311074</b>	<b>161206</b>	<b>149868</b>	<b>930</b>

The above table gives the details of sex ratio in the age group of 0-6 for each Mandal Parishads in the district. The average sex ratio of the district population in rural area in the age group of 0-6 is 930. It is noticed that the females in the age group of 0-6 are highest in Korisapadu Mandal Parishad with 1040 females per 1000 males where the least number is reported in Racherla Mandal Parishad with 851 females per 1000 males.



TABLE 11: SEX RATIO OF RURAL POPULATION IN THE AGE GROUP 0-6 BY RANGES, 2011

Range of sex ratio for villages	Number of inhabited villages	Percentage distribution of villages	Population 2011	Percentage distribution of population
1	2	3	4	5
Less than 700	64	6.50	4177	1.34
700 - 749	34	3.45	5784	1.86
750 - 799	66	6.70	14047	4.52
800 - 849	99	10.05	32837	10.56
850 - 899	148	15.03	51256	16.48
900 - 949	176	17.87	84833	27.27
950 - 999	108	10.96	48118	15.47
1000 - 1099	176	17.87	54822	17.62
1100+	114	11.57	15200	4.89
<b>District Total:</b>	<b>985</b>	<b>100</b>	<b>311074</b>	<b>100</b>

**Sex ratio District (Rural):930**

The above table shows the details of the sex ratio of the rural population in the age group of 0-6 by ranges. It is shown that only 1.34 percent of the 0-6 population distributed in 64 villages reports the sex ratio in the range less than 700. 176 inhabited villages with 27.27 percent of total 0-6 population in the district report the sex ratio in the range of 900-949. There are 176 villages constituting 17.62% of the 0-6 population report the sex ratio in the range of 1000-1099 and 114 villages with 4.89% of the 0-6 population records the sex ratio in the range of 1100 and above.

TABLE 12: SEX RATIO OF POPULATION IN THE AGE GROUP 0-6 OF TOWNS, 2011

Sl. No.	Name of town	Status of town	Total population in 0-6 age group			Sex ratio for 0-6 age group
			Persons	Males	Females	
1	2	3	4	5	6	7
1	Markapur (M)	(M)	8197	4179	4018	961
2	Cumbum (CT)	(CT)	1624	825	799	968
3	Podili (CT)	(CT)	3349	1753	1596	910
4	Chirala (M + OG)	(M + OG)	8837	4482	4355	972
5	Chirala (CT)	(CT)	3010	1536	1474	960
6	Vetapalem (CT)	(CT)	3688	1881	1807	961
7	Giddaluru (CT)	(CT)	3445	1748	1697	971
8	Kanigiri (U) (CT)	(CT)	4065	2049	2016	984
9	Ongole (M + OG)	(M + OG)	20222	10494	9728	927
10	Pamur (CT)	(CT)	2348	1252	1096	875
11	Kandukur (M)	(M)	5754	2965	2789	941
12	Mulaguntapadu (CT)	(CT)	677	365	312	855
13	Singarayakonda (RS) (CT)	(CT)	1971	1018	953	936
<b>District (Urban) Total :</b>			<b>67187</b>	<b>34547</b>	<b>32640</b>	<b>945</b>

This table shows the sex ratio of population in the age group of 0-6 of Towns in the district. The average sex ratio of population in the age group of 0-6 of the district in urban area is 945. Highest sex ratio of 984 in the age group of 0-6 is reported in Kanigiri (U) (CT) and lowest sex ratio of 855 is reported in Mulaguntapadu (CT) for the 0-6 age group population in towns.

TABLE 13: NUMBER AND PERCENTAGE OF SCHEDULED CASTES AND SCHEDULED TRIBES POPULATION IN MANDALS, 2011

Sl. No.	Name of Mandal	Total/Rural/Urban	Total population	Total Scheduled Castes population	Total Scheduled Tribes population	Percentage of Scheduled Castes population to total population	Percentage of Scheduled Tribes population to total population
1	2	3	4	5	6	7	8
1	Yerragondapalem	Total	64063	15361	6910	23.98	10.79
		Rural	64063	15361	6910	23.98	10.79
		Urban	0	0	0	0	0
2	Pullalacheruvu	Total	53279	13181	8694	24.74	16.32
		Rural	53279	13181	8694	24.74	16.32
		Urban	0	0	0	0	0
3	Tripuranthakam	Total	62627	16029	2535	25.59	4.05
		Rural	62627	16029	2535	25.59	4.05
		Urban	0	0	0	0	0
4	Dornala	Total	44187	9533	7396	21.57	16.74
		Rural	44187	9533	7396	21.57	16.74
		Urban	0	0	0	0	0
5	Peda Araveedu	Total	42262	12073	1215	28.57	2.87
		Rural	42262	12073	1215	28.57	2.87
		Urban	0	0	0	0	0
6	Donakonda	Total	48148	14701	382	30.53	0.79
		Rural	48148	14701	382	30.53	0.79
		Urban	0	0	0	0	0
7	Kurichedu	Total	40801	8445	1445	20.7	3.54
		Rural	40801	8445	1445	20.7	3.54
		Urban	0	0	0	0	0
8	Santhamaguluru	Total	59528	11990	2975	20.14	5
		Rural	59528	11990	2975	20.14	5
		Urban	0	0	0	0	0
9	Ballikurava	Total	53269	14258	3331	26.77	6.25
		Rural	53269	14258	3331	26.77	6.25
		Urban	0	0	0	0	0
10	Martur	Total	73862	18278	4123	24.75	5.58
		Rural	73862	18278	4123	24.75	5.58
		Urban	0	0	0	0	0
11	Yeddana Pudi	Total	28373	9280	617	32.71	2.17
		Rural	28373	9280	617	32.71	2.17
		Urban	0	0	0	0	0
12	Parchur	Total	54668	14000	3691	25.61	6.75
		Rural	54668	14000	3691	25.61	6.75
		Urban	0	0	0	0	0
13	Karamchedu	Total	38916	9458	1558	24.3	4
		Rural	38916	9458	1558	24.3	4
		Urban	0	0	0	0	0

TABLE 13: NUMBER AND PERCENTAGE OF SCHEDULED CASTES AND SCHEDULED TRIBES POPULATION IN MANDALS, 2011

Sl. No.	Name of Mandal	Total/Rural/Urban	Total population	Total Scheduled Castes population	Total Scheduled Tribes population	Percentage of Scheduled Castes population to total population	Percentage of Scheduled Tribes population to total population
1	2	3	4	5	6	7	8
14	Inkollu	Total	49546	13507	1866	27.26	3.77
		Rural	49546	13507	1866	27.26	3.77
		Urban	0	0	0	0	0
15	Janakavarampanguluru	Total	45186	12504	1839	27.67	4.07
		Rural	45186	12504	1839	27.67	4.07
		Urban	0	0	0	0	0
16	Addanki	Total	89769	22312	4127	24.85	4.6
		Rural	89769	22312	4127	24.85	4.6
		Urban	0	0	0	0	0
17	Mundlamuru	Total	56783	14757	2042	25.99	3.6
		Rural	56783	14757	2042	25.99	3.6
		Urban	0	0	0	0	0
18	Darsi	Total	86702	18949	3102	21.86	3.58
		Rural	86702	18949	3102	21.86	3.58
		Urban	0	0	0	0	0
19	Markapur	Total	122984	21723	2668	17.66	2.17
		Rural	51892	12671	740	24.42	1.43
		Urban	71092	9052	1928	12.73	2.71
20	Ardhaveedu	Total	36169	6302	2524	17.42	6.98
		Rural	36169	6302	2524	17.42	6.98
		Urban	0	0	0	0	0
21	Cumbum	Total	48698	5902	628	12.12	1.29
		Rural	33529	5053	396	15.07	1.18
		Urban	15169	849	232	5.6	1.53
22	Tarlupadu	Total	34640	8692	255	25.09	0.74
		Rural	34640	8692	255	25.09	0.74
		Urban	0	0	0	0	0
23	Konakanamitla	Total	49259	14845	381	30.14	0.77
		Rural	49259	14845	381	30.14	0.77
		Urban	0	0	0	0	0
24	Podili	Total	67017	16767	2026	25.02	3.02
		Rural	35872	12576	556	35.06	1.55
		Urban	31145	4191	1470	13.46	4.72
25	Thallur	Total	48400	12833	1024	26.51	2.12
		Rural	48400	12833	1024	26.51	2.12
		Urban	0	0	0	0	0
26	Korisapadu	Total	48273	16379	1466	33.93	3.04
		Rural	48273	16379	1466	33.93	3.04
		Urban	0	0	0	0	0

TABLE 13: NUMBER AND PERCENTAGE OF SCHEDULED CASTES AND SCHEDULED TRIBES POPULATION IN MANDALS, 2011

Sl. No.	Name of Mandal	Total/Rural/Urban	Total population	Total Scheduled Castes population	Total Scheduled Tribes population	Percentage of Scheduled Castes population to total population	Percentage of Scheduled Tribes population to total population
1	2	3	4	5	6	7	8
27	Chirala	Total	172826	26260	9206	15.19	5.33
		Rural	52590	5901	1945	11.22	3.7
		Urban	120236	20359	7261	16.93	6.04
28	Vetapalem	Total	75219	7644	5514	10.16	7.33
		Rural	32984	2577	2056	7.81	6.23
		Urban	42235	5067	3458	12	8.19
29	Chinaganjam	Total	42468	6857	2397	16.15	5.64
		Rural	42468	6857	2397	16.15	5.64
		Urban	0	0	0	0	0
30	Naguluppala Padu	Total	67733	23565	2925	34.79	4.32
		Rural	67733	23565	2925	34.79	4.32
		Urban	0	0	0	0	0
31	Maddipadu	Total	52353	19553	1509	37.35	2.88
		Rural	52353	19553	1509	37.35	2.88
		Urban	0	0	0	0	0
32	Chimakurthi	Total	79343	21721	2791	27.38	3.52
		Rural	79343	21721	2791	27.38	3.52
		Urban	0	0	0	0	0
33	Marripudi	Total	38848	10694	508	27.53	1.31
		Rural	38848	10694	508	27.53	1.31
		Urban	0	0	0	0	0
34	Hanumanthuni Padu	Total	30964	10947	51	35.35	0.16
		Rural	30964	10947	51	35.35	0.16
		Urban	0	0	0	0	0
35	Bestawaripeta	Total	51062	9423	323	18.45	0.63
		Rural	51062	9423	323	18.45	0.63
		Urban	0	0	0	0	0
36	Racherla	Total	35080	5710	378	16.28	1.08
		Rural	35080	5710	378	16.28	1.08
		Urban	0	0	0	0	0
37	Giddalur	Total	86133	12172	4215	14.13	4.89
		Rural	50983	8590	3234	16.85	6.34
		Urban	35150	3582	981	10.19	2.79
38	Komarolu	Total	40517	6732	154	16.62	0.38
		Rural	40517	6732	154	16.62	0.38
		Urban	0	0	0	0	0
39	Veligandla	Total	35951	11063	292	30.77	0.81
		Rural	35951	11063	292	30.77	0.81
		Urban	0	0	0	0	0

TABLE 13: NUMBER AND PERCENTAGE OF SCHEDULED CASTES AND SCHEDULED TRIBES POPULATION IN MANDALS, 2011

Sl. No.	Name of Mandal	Total/Rural/Urban	Total population	Total Scheduled Castes population	Total Scheduled Tribes population	Percentage of Scheduled Castes population to total population	Percentage of Scheduled Tribes population to total population
1	2	3	4	5	6	7	8
40	Kanigiri	Total	92466	18935	2697	20.48	2.92
		Rural	55046	15374	1266	27.93	2.3
		Urban	37420	3561	1431	9.52	3.82
41	Kondapi	Total	43004	13416	969	31.2	2.25
		Rural	43004	13416	969	31.2	2.25
		Urban	0	0	0	0	0
42	Santhanuthala Padu	Total	66186	17975	1665	27.16	2.52
		Rural	62588	17785	1604	28.42	2.56
		Urban	3598	190	61	5.28	1.7
43	Ongole	Total	253122	45660	6492	18.04	2.56
		Rural	48376	15894	869	32.86	1.8
		Urban	204746	29766	5623	14.54	2.75
44	Kotha Patnam	Total	50006	8815	5216	17.63	10.43
		Rural	50006	8815	5216	17.63	10.43
		Urban	0	0	0	0	0
45	Tangutur	Total	62618	23667	1735	37.8	2.77
		Rural	62618	23667	1735	37.8	2.77
		Urban	0	0	0	0	0
46	Zarugumilli	Total	42866	14912	1699	34.79	3.96
		Rural	42866	14912	1699	34.79	3.96
		Urban	0	0	0	0	0
47	Ponnaluru	Total	43016	12044	1000	28	2.32
		Rural	43016	12044	1000	28	2.32
		Urban	0	0	0	0	0
48	Pedacherlo Palle	Total	36985	8435	633	22.81	1.71
		Rural	36985	8435	633	22.81	1.71
		Urban	0	0	0	0	0
49	Chandra Sekhara Puran	Total	44953	7750	1257	17.24	2.8
		Rural	44953	7750	1257	17.24	2.8
		Urban	0	0	0	0	0
50	Pamur	Total	63017	11778	1992	18.69	3.16
		Rural	43017	10705	1421	24.89	3.3
		Urban	20000	1073	571	5.36	2.86
51	Voletivaripalem	Total	39855	12703	912	31.87	2.29
		Rural	39855	12703	912	31.87	2.29
		Urban	0	0	0	0	0
52	Kandukur	Total	98769	20842	4470	21.1	4.53
		Rural	41523	12108	2253	29.16	5.43
		Urban	57246	8734	2217	15.26	3.87

TABLE 13: NUMBER AND PERCENTAGE OF SCHEDULED CASTES AND SCHEDULED TRIBES POPULATION IN MANDALS, 2011

Sl. No.	Name of Mandal	Total/Rural/Urban	Total population	Total Scheduled Castes population	Total Scheduled Tribes population	Percentage of Scheduled Castes population to total population	Percentage of Scheduled Tribes population to total population
1	2	3	4	5	6	7	8
53	Singarayakonda	Total	65784	12099	6481	18.39	9.85
		Rural	39239	8752	4955	22.3	12.63
		Urban	26545	3347	1526	12.61	5.75
54	Lingasamudram	Total	38094	9008	1649	23.65	4.33
		Rural	38094	9008	1649	23.65	4.33
		Urban	0	0	0	0	0
55	Gudluru	Total	46883	13675	5096	29.17	10.87
		Rural	46883	13675	5096	29.17	10.87
		Urban	0	0	0	0	0
56	Ulavapadu	Total	53918	11747	8099	21.79	15.02
		Rural	53918	11747	8099	21.79	15.02
		Urban	0	0	0	0	0
		<b>Total</b>	<b>3397448</b>	<b>787861</b>	<b>151145</b>	<b>23.19</b>	<b>4.45</b>
<b>District Total:</b>		<b>Rural</b>	<b>2732866</b>	<b>698090</b>	<b>124386</b>	<b>25.54</b>	<b>4.55</b>
		<b>Urban</b>	<b>664582</b>	<b>89771</b>	<b>26759</b>	<b>13.51</b>	<b>4.03</b>

This table shows the number of percentage of Scheduled Castes and Scheduled Tribes population in the Mandals recorded during 2011 Census. Out of total district population 3397448 Scheduled Castes constitute 23.19 percent and Scheduled Tribes constitutes 4.45 percent of the population respectively. Out of the total rural population 2732866, Scheduled Castes is 25.54% and Scheduled Tribes is 4.55%. Out to the total urban population 664582 Scheduled Castes is 13.51% and Scheduled Tribes is 4.03 percent. In Tangutur Mandal records highest of 37.8% for total and rural for Scheduled Castes population and least percentage recorded with 10.16% of Scheduled Castes population in Vetapalem Mandal for total and rural lowest 7.81% of Scheduled Castes. Highest of 16.93% of Scheduled Castes are reported in Chirala Mandal and lowest of 5.28% of Scheduled Castes population in Santhanuthala Padu Mandal for urban. In respect of Scheduled Tribes highest percent with 16.74% in Domala Mandal for total and for rural and lowest of 0.16 percent in Hanumanthuni Padu Mandal for total and also rural. For urban percentage of Schedules Tribes population highest of 8.19% in Vetapalem Mandal and lowest of 1.53 percent in Cumbum Mandal are reported.

**TABLE 14: NUMBER AND PERCENTAGE OF SCHEDULED CASTES AND SCHEDULED TRIBES (RURAL) POPULATION IN MANDAL PARISHAD, 2011**

Sl. No.	Name of Mandal Parishad	Total population	Total Scheduled Castes population	Total Scheduled Tribes population	Percentage of Scheduled Castes population to total population	Percentage of Scheduled Tribes population to total population
1	2	3	4	5	6	7
1	Yerragondapalem	64063	15361	6910	23.98	10.79
2	Pullalacheruvu	53279	13181	8694	24.74	16.32
3	Tripuranthakam	62627	16029	2535	25.59	4.05
4	Dornala	44187	9533	7396	21.57	16.74
5	Peda Araveedu	42262	12073	1215	28.57	2.87
6	Donakonda	48148	14701	382	30.53	0.79
7	Kurichedu	40801	8445	1445	20.7	3.54
8	Santhamaguluru	59528	11990	2975	20.14	5
9	Ballikurava	53269	14258	3331	26.77	6.25
10	Martur	73862	18278	4123	24.75	5.58
11	Yeddana Pudi	28373	9280	617	32.71	2.17
12	Parchur	54668	14000	3691	25.61	6.75
13	Karamchedu	38916	9458	1558	24.3	4
14	Inkollu	49546	13507	1866	27.26	3.77
15	Janakavarampanguluru	45186	12504	1839	27.67	4.07
16	Addanki	89769	22312	4127	24.85	4.6
17	Mundlamuru	56783	14757	2042	25.99	3.6
18	Darsi	86702	18949	3102	21.86	3.58
19	Markapur	51892	12671	740	24.42	1.43
20	Ardhaveedu	36169	6302	2524	17.42	6.98
21	Cumbum	33529	5053	396	15.07	1.18
22	Tarlupadu	34640	8692	255	25.09	0.74
23	Konakanamitla	49259	14845	381	30.14	0.77
24	Podili	35872	12576	556	35.06	1.55
25	Thallur	48400	12833	1024	26.51	2.12
26	Korisapadu	48273	16379	1466	33.93	3.04
27	Chirala	52590	5901	1945	11.22	3.7
28	Vetapalem	32984	2577	2056	7.81	6.23
29	Chinaganjam	42468	6857	2397	16.15	5.64
30	Naguluppala Padu	67733	23565	2925	34.79	4.32
31	Maddipadu	52353	19553	1509	37.35	2.88
32	Chimakurthi	79343	21721	2791	27.38	3.52
33	Marripudi	38848	10694	508	27.53	1.31
34	Hanumanthuni Padu	30964	10947	51	35.35	0.16



**TABLE 14: NUMBER AND PERCENTAGE OF SCHEDULED CASTES AND SCHEDULED TRIBES (RURAL) POPULATION IN MANDAL PARISHAD, 2011**

Sl. No.	Name of Mandal Parishad	Total population	Total Scheduled Castes population	Total Scheduled Tribes population	Percentage of Scheduled Castes population to total population	Percentage of Scheduled Tribes population to total population
1	2	3	4	5	6	7
35	Bestawaripeta	51062	9423	323	18.45	0.63
36	Racherla	35080	5710	378	16.28	1.08
37	Giddalur	50983	8590	3234	16.85	6.34
38	Komarolu	40517	6732	154	16.62	0.38
39	Veligandla	35951	11063	292	30.77	0.81
40	Kanigiri	55046	15374	1266	27.93	2.3
41	Kondapi	43004	13416	969	31.2	2.25
42	Santhanuthala Padu	62588	17785	1604	28.42	2.56
43	Ongole	48376	15894	869	32.86	1.8
44	Kotha Patnam	50006	8815	5216	17.63	10.43
45	Tangutur	62618	23667	1735	37.8	2.77
46	Zarugumilli	42866	14912	1699	34.79	3.96
47	Ponnaluru	43016	12044	1000	28	2.32
48	Pedacherlo Palle	36985	8435	633	22.81	1.71
49	Chandra Sekhara Puram	44953	7750	1257	17.24	2.8
50	Pamur	43017	10705	1421	24.89	3.3
51	Voletivaripalem	39855	12703	912	31.87	2.29
52	Kandukur	41523	12108	2253	29.16	5.43
53	Singarayakonda	39239	8752	4955	22.3	12.63
54	Lingasamudram	38094	9008	1649	23.65	4.33
55	Gudluru	46883	13675	5096	29.17	10.87
56	Ulavapadu	53918	11747	8099	21.79	15.02
<b>Total</b>		<b>2732866</b>	<b>698090</b>	<b>124386</b>	<b>25.54</b>	<b>4.55</b>

The above table reveals the percentage distribution of Scheduled Castes and Scheduled Tribes population (Rural) in Mandal Parishad wise. Out of district rural population of 27,32,866, Scheduled Castes constitute 25.54% and 4.55 percent of Scheduled Tribes population. The highest percentage of Scheduled Castes population is noticed in Tangutur Mandal Parishad with 37.8%. Likewise highest percentage of Scheduled Tribes population 16.74% is recorded in Domala Mandal Parishad. Lowest percentage of Scheduled Castes population is recorded in Vetapalem Mandal Parishad with 7.81%, and lowest of Scheduled Tribes population is 0.16 in Hanumanthuni Padu Mandal Parishad.

**TABLE 15: PROPORTION OF SCHEDULED CASTES POPULATION  
TO TOTAL POPULATION IN VILLAGES, 2011**

Percentage range of Scheduled Castes population to total population	Number of villages	Percentage	Scheduled Castes population	Percentage
1	2	3	4	5
NIL	79	8.02	0	0.00
Less than 5	31	3.15	967	0.14
5 - 10	34	3.45	9351	1.34
11 - 20	186	18.88	129712	18.58
21 - 30	288	29.24	242054	34.67
31 - 40	206	20.91	178321	25.54
41 - 50	97	9.85	94630	13.56
51 - 75	53	5.38	37934	5.43
76 and above	11	1.12	5121	0.73
<b>District:</b>	<b>985</b>	<b>100.00</b>	<b>698090</b>	<b>100.00</b>

The above table shows proportion of Scheduled Castes Population to total population in villages recorded during 2011 Census. It is noticed that percentage of Scheduled Castes population to the total population in the range of 21-30 is in 288 villages accounting to 34.67% of the total population and 206 villages constituting 25.54% of the Scheduled Castes population are reported in the range of 31-40. Only 11 villages constituting 0.73 percent of the Scheduled Castes Population are in the percentage range of 76 and above. 79 villages report nil Scheduled Castes Population.

**TABLE 16: PROPORTION OF SCHEDULED TRIBES POPULATION TO TOTAL POPULATION IN VILLAGES, 2011**

Percentage range of Scheduled Tribes population to total population	Number of villages	Percentage	Scheduled Tribes population	Percentage
1	2	3	4	5
NIL	281	28.53	0	0.00
Less than 5	494	50.15	33542	26.97
5 - 10	107	10.86	33851	27.21
11 - 20	52	5.28	28610	23.00
21 - 30	11	1.12	8436	6.78
31 - 40	8	0.81	5752	4.62
41 - 50	4	0.41	5241	4.21
51 - 75	2	0.20	1118	0.90
76 and above	26	2.64	7836	<b>6.30</b>
<b>District:</b>	<b>985</b>	<b>100.00</b>	<b>124386</b>	<b>100.00</b>

The above table shows proportion of Scheduled Tribes population to total population in villages recorded in 2011 Census. As per the table 26 villages are reported in 76 and above percentage range with 6.30% Scheduled Tribes population. 107 villages with 27.21% total Scheduled Tribes population are reported in the range 5-10. Next in the range of less than 5 there are 494 villages constitute 26.97% of the total Scheduled Tribes population. 281 villages show nil Scheduled Tribes population.

**TABLE 17 : NUMBER AND PERCENTAGE OF SCHEDULED CASTES AND SCHEDULED TRIBES POPULATION IN TOWNS, 2011**

Sl. No.	Name of town	Total Population	Total Scheduled Castes population	Total Scheduled Tribes population	Percentage of Scheduled Castes population to total population	Percentage of Scheduled Tribes population to total population
1	2	3	4	5	6	7
1	Markapur (M)	71092	9052	1928	12.73	2.71
2	Cumbum (CT)	15169	849	232	5.6	1.53
3	Podili (CT)	31145	4191	1470	13.46	4.72
4	Chirala (M + OG)	92942	19076	6596	20.52	7.1
5	Chirala (CT)	30858	1614	1066	5.23	3.45
6	Vetapalem (CT)	38671	4736	3057	12.25	7.91
7	Giddaluru (CT)	35150	3582	981	10.19	2.79
8	Kanigiri (U) (CT)	37420	3561	1431	9.52	3.82
9	Ongole (M + OG)	208344	29956	5684	14.38	2.73
10	Pamur (CT)	20000	1073	571	5.36	2.86
11	Kandukur (M)	57246	8734	2217	15.26	3.87
12	Mulaguntapadu (CT)	7145	1285	162	17.98	2.27
13	Singarayakonda (RS) (CT)	19400	2062	1364	10.63	7.03
<b>District (Urban) Total :</b>		<b>664582</b>	<b>89771</b>	<b>26759</b>	<b>13.51</b>	<b>4.03</b>

The above table gives the details of number and percentage of Scheduled Castes and Scheduled Tribes in towns. The total urban population in the district is 6,64,582 out of which Scheduled Castes population is 89,771 accounting to 13.51% and Scheduled Tribes population 26,759 accounting to 4.03 percent. The highest percentage of Scheduled Castes population 20.52% is reported in Chirala (M+OG) and lowest Scheduled Castes population of 5.23% recorded in Chirala (CT). Likewise the highest percentage of Scheduled Tribes population of 7.91% is reported in Vetapalem (CT) and lowest of 1.53 % of Scheduled Tribes population in Cumbum (CT).

**TABLE 18: SEX RATIO AMONG SCHEDULED CASTES AND  
SCHEDULED TRIBES (RURAL) IN MANDAL PARISHADS, 2011**

Sl. No.	Name of Mandal Parishad	Scheduled Castes sex ratio	Scheduled Tribes sex ratio
1	2	3	4
1	Yerragondapalem	940	816
2	Pullalacheruvu	957	952
3	Tripuranthakam	1040	947
4	Dornala	1005	1022
5	Peda Araveedu	973	890
6	Donakonda	947	1032
7	Kurichedu	932	934
8	Santhamaguluru	942	913
9	Ballikurava	965	956
10	Martur	990	1004
11	Yeddana Pudi	1132	1128
12	Parchur	1117	966
13	Karamchedu	959	962
14	Inkollu	983	954
15	Janakavarampanguluru	978	914
16	Addanki	1020	1010
17	Mundlamuru	951	917
18	Darsi	945	973
19	Markapur	1005	932
20	Ardhaveedu	834	963
21	Cumbum	1142	1031
22	Tarlupadu	961	848
23	Konakanamitla	922	841
24	Podili	956	872
25	Thallur	940	1028
26	Korisapadu	993	1017
27	Chirala	994	957
28	Vetapalem	990	967
29	Chinaganjam	1008	1008
30	Naguluppala Padu	963	937
31	Maddipadu	985	903
32	Chimakurthi	1019	942
33	Marripudi	981	992
34	Hanumanthuni Padu	934	962
35	Bestawaripeta	939	970

**TABLE 18: SEX RATIO AMONG SCHEDULED CASTES AND  
SCHEDULED TRIBES (RURAL) IN MANDAL PARISHADS, 2011**

Sl. No.	Name of Mandal Parishad	Scheduled Castes sex ratio	Scheduled Tribes sex ratio
1	2	3	4
36	Racherla	1071	1392
37	Giddalur	951	918
38	Komarolu	926	791
39	Veligandla	927	848
40	Kanigiri	935	904
41	Kondapi	1007	998
42	Santhanuthala Padu	954	951
43	Ongole	989	966
44	Kotha Patnam	986	1072
45	Tangutur	990	956
46	Zarugumilli	971	1025
47	Ponnaluru	948	1016
48	Pedacherlo Palle	976	966
49	Chandra Sekhara Puram	943	925
50	Pamur	972	1024
51	Voletivaripalem	976	1045
52	Kandukur	968	954
53	Singarayakonda	996	987
54	Lingasamudram	1091	963
55	Gudluru	963	941
56	Ulavapadu	1020	987
<b>Total</b>		<b>978</b>	<b>962</b>

The sex ratio among Scheduled Casts and Scheduled Tribes is given in this table Mandal Parishad wise. The average sex ratio of Scheduled Castes and Scheduled Tribes for the district is 978 and 962 respectively while the district sex ratio Mandal Parishads wise for the total population 977. The highest of 1142 females per 1000 males in Scheduled Castes population are reported in Cumbum Mandal Parishad and lowest is reported as 834 per 1000 males in Ardhaveedu Mandal Parishad. Likewise for Scheduled Tribes population highest of 1392 females per 1000 male are reported in Racherla Mandal Parishad and Lowest of 791 females per 1000 males are shown Komarolu Mandal Parishad.

TABLE 19: SEX RATIO AMONG SCHEDULED CASTES AND SCHEDULED TRIBES IN TOWNS, 2011

Sl. No.	Name of town	Scheduled Castes sex ratio	Scheduled Tribes sex ratio
1	2	3	4
1	Markapur (M)	985	1023
2	Cumbum (CT)	1188	983
3	Podili (CT)	1031	1011
4	Chirala (M + OG)	1052	1060
5	Chirala (CT)	1033	1000
6	Vetapalem (CT)	1006	1054
7	Giddaluru (CT)	901	858
8	Kanigiri (U) (CT)	1078	929
9	Ongole (M + OG)	1000	986
10	Pamur (CT)	923	1047
11	Kandukur (M)	1030	1017
12	Mulaguntapadu (CT)	800	976
13	Singarayakonda (RS) (CT)	1794	1021
<b>District (Urban) Total :</b>		<b>1024</b>	<b>1013</b>

This table shows the sex ratio among Scheduled Castes and Scheduled Tribes in the towns. The average sex ratio for the district total of towns for Scheduled Castes is 1024 and Scheduled Tribes is 1013 respectively whereas the sex ratio of the total district population for towns is 1001. The highest sex ratio of 1794 for Scheduled Castes population is reported in Singarayakonda (RS) (CT) and lowest sex ratio of 800 is reported in Mulaguntapadu (CT). Likewise for Scheduled Tribes population highest sex ratio of 1060 reported in Chirala (M+OG) and lowest sex ratio of 858 is reported in Giddaluru (CT).

**TABLE 20: NUMBER OF LITERATES AND ILLITERATES, LITERACY RATE  
BY SEX IN MANDALS, 2011**

Sl. No.	Name of Mandal	T/ R/ U	Number of literates and illiterates						Literacy rate			Gap in male-female literacy rate
			Number of literates			Number of illiterates			P	M	F	
			P	M	F	P	M	F				
1	2	3	4	5	6	7	8	9	10	11	12	13
1	Yerragondapalem	Total	30787	19207	11580	33276	13953	19323	55.68	67.2	43.4	23.81
		Rural	30787	19207	11580	33276	13953	19323	55.68	67.2	43.4	23.81
		Urban	0	0	0	0	0	0	0	0	0	0
2	Pullalacheruvu	Total	22534	13630	8904	30745	13628	17117	49.76	58.9	40.2	18.63
		Rural	22534	13630	8904	30745	13628	17117	49.76	58.9	40.2	18.63
		Urban	0	0	0	0	0	0	0	0	0	0
3	Tripuranthakam	Total	26166	16580	9586	36461	15160	21301	48.13	60.4	35.6	24.79
		Rural	26166	16580	9586	36461	15160	21301	48.13	60.4	35.6	24.79
		Urban	0	0	0	0	0	0	0	0	0	0
4	Dornala	Total	22059	13400	8659	22128	9104	13024	58	69.4	46.3	23.07
		Rural	22059	13400	8659	22128	9104	13024	58	69.4	46.3	23.07
		Urban	0	0	0	0	0	0	0	0	0	0
5	Peda Araveedu	Total	18698	11968	6730	23564	9662	13902	51.12	64.1	37.6	26.56
		Rural	18698	11968	6730	23564	9662	13902	51.12	64.1	37.6	26.56
		Urban	0	0	0	0	0	0	0	0	0	0
6	Donakonda	Total	20904	13210	7694	27244	11496	15748	49.92	61.6	37.7	23.93
		Rural	20904	13210	7694	27244	11496	15748	49.92	61.6	37.7	23.93
		Urban	0	0	0	0	0	0	0	0	0	0
7	Kurichedu	Total	18117	11328	6789	22684	9509	13175	51.09	62.6	39.1	23.49
		Rural	18117	11328	6789	22684	9509	13175	51.09	62.6	39.1	23.49
		Urban	0	0	0	0	0	0	0	0	0	0
8	Santhamaguluru	Total	28421	17104	11317	31107	13251	17856	53.88	63.9	43.6	20.25
		Rural	28421	17104	11317	31107	13251	17856	53.88	63.9	43.6	20.25
		Urban	0	0	0	0	0	0	0	0	0	0
9	Ballikurava	Total	26682	15755	10927	26587	11187	15400	56.26	66	46.4	19.55
		Rural	26682	15755	10927	26587	11187	15400	56.26	66	46.4	19.55
		Urban	0	0	0	0	0	0	0	0	0	0
10	Martur	Total	40358	23338	17020	33504	13745	19759	61.08	70.4	51.7	18.72
		Rural	40358	23338	17020	33504	13745	19759	61.08	70.4	51.7	18.72
		Urban	0	0	0	0	0	0	0	0	0	0
11	Yeddana Pudi	Total	16927	8983	7944	11446	4434	7012	65.3	74	57.6	16.37
		Rural	16927	8983	7944	11446	4434	7012	65.3	74	57.6	16.37
		Urban	0	0	0	0	0	0	0	0	0	0
12	Parchur	Total	33741	18580	15161	20927	8042	12885	67.71	76.7	59.2	17.55
		Rural	33741	18580	15161	20927	8042	12885	67.71	76.7	59.2	17.55
		Urban	0	0	0	0	0	0	0	0	0	0
13	Karamchedu	Total	24154	13521	10633	14762	5901	8861	67.6	76.1	59.2	16.81
		Rural	24154	13521	10633	14762	5901	8861	67.6	76.1	59.2	16.81
		Urban	0	0	0	0	0	0	0	0	0	0



**TABLE 20: NUMBER OF LITERATES AND ILLITERATES, LITERACY RATE  
BY SEX IN MANDALS, 2011**

Sl. No.	Name of Mandal	T/ R/ U	Number of literates and illiterates						Literacy rate			Gap in male-female literacy rate
			Number of literates			Number of illiterates			P	M	F	
			P	M	F	P	M	F				
1	2	3	4	5	6	7	8	9	10	11	12	13
14	Inkollu	Total	31588	17930	13658	17958	6975	10983	70.36	79.7	61	18.65
		Rural	31588	17930	13658	17958	6975	10983	70.36	79.7	61	18.65
		Urban	0	0	0	0	0	0	0	0	0	0
15	Janakavaram panguluru	Total	25395	14432	10963	19791	8054	11737	62.09	71.1	53.2	17.96
		Rural	25395	14432	10963	19791	8054	11737	62.09	71.1	53.2	17.96
		Urban	0	0	0	0	0	0	0	0	0	0
16	Addanki	Total	50753	28923	21830	39016	15951	23065	63.61	72.9	54.4	18.44
		Rural	50753	28923	21830	39016	15951	23065	63.61	72.9	54.4	18.44
		Urban	0	0	0	0	0	0	0	0	0	0
17	Mundlamuru	Total	24565	15020	9545	32218	14037	18181	49.37	59.2	39.2	20.01
		Rural	24565	15020	9545	32218	14037	18181	49.37	59.2	39.2	20.01
		Urban	0	0	0	0	0	0	0	0	0	0
18	Darsi	Total	43648	26757	16891	43054	17751	25303	57.78	69.2	45.8	23.32
		Rural	43648	26757	16891	43054	17751	25303	57.78	69.2	45.8	23.32
		Urban	0	0	0	0	0	0	0	0	0	0
19	Markapur	Total	73318	42935	30383	49666	19182	30484	67.66	78.6	56.5	22.11
		Rural	25963	16302	9661	25929	10119	15810	57.11	70.6	43.2	27.45
		Urban	47355	26633	20722	23737	9063	14674	75.29	84.5	66	18.46
20	Ardhaveedu	Total	18858	12039	6819	17311	6612	10699	59.09	73.2	44.1	29.14
		Rural	18858	12039	6819	17311	6612	10699	59.09	73.2	44.1	29.14
		Urban	0	0	0	0	0	0	0	0	0	0
21	Cumbum	Total	31827	18232	13595	16871	5731	11140	73.04	85.6	61.1	24.5
		Rural	21164	12205	8959	12365	4170	8195	70.48	83.9	57.9	26.05
		Urban	10663	6027	4636	4506	1561	2945	78.72	89.1	68.4	20.76
22	Tarlupadu	Total	16856	10775	6081	17784	7014	10770	56.11	69.9	41.6	28.32
		Rural	16856	10775	6081	17784	7014	10770	56.11	69.9	41.6	28.32
		Urban	0	0	0	0	0	0	0	0	0	0
23	Konakanamitla	Total	21615	13877	7738	27644	11540	16104	50.24	62.6	37.1	25.45
		Rural	21615	13877	7738	27644	11540	16104	50.24	62.6	37.1	25.45
		Urban	0	0	0	0	0	0	0	0	0	0
24	Podili	Total	34461	20278	14183	32556	13786	18770	58.66	68.2	48.9	19.34
		Rural	14454	9085	5369	21418	9298	12120	46.69	57.5	35.4	22.06
		Urban	20007	11193	8814	11138	4488	6650	71.98	80.4	63.6	16.8
25	Thallur	Total	23305	14228	9077	25095	10620	14475	54.67	65.1	43.7	21.46
		Rural	23305	14228	9077	25095	10620	14475	54.67	65.1	43.7	21.46
		Urban	0	0	0	0	0	0	0	0	0	0
26	Korisapadu	Total	29199	16475	12724	19074	7483	11591	67.14	76.2	58.2	18.07
		Rural	29199	16475	12724	19074	7483	11591	67.14	76.2	58.2	18.07
		Urban	0	0	0	0	0	0	0	0	0	0

**TABLE 20: NUMBER OF LITERATES AND ILLITERATES, LITERACY RATE  
BY SEX IN MANDALS, 2011**

Sl. No.	Name of Mandal	T/ R/ U	Number of literates and illiterates						Literacy rate			Gap in male-female literacy rate
			Number of literates			Number of illiterates			P	M	F	
			P	M	F	P	M	F				
1	2	3	4	5	6	7	8	9	10	11	12	13
27	Chirala	Total	112911	61347	51564	59915	24388	35527	72.57	79.8	65.5	14.28
		Rural	28658	16493	12165	23932	10057	13875	61.03	69.9	52.1	17.83
		Urban	84253	44854	39399	35983	14331	21652	77.55	84.2	71.2	12.99
28	Vetapalem	Total	48823	26831	21992	26396	10521	15875	72.03	79.9	64.3	15.61
		Rural	19886	11067	8819	13098	5451	7647	67.45	75.1	59.8	15.22
		Urban	28937	15764	13173	13298	5070	8228	75.56	83.7	67.7	16.04
29	Chinaganjam	Total	23217	13405	9812	19251	7844	11407	61.16	70.6	51.7	18.89
		Rural	23217	13405	9812	19251	7844	11407	61.16	70.6	51.7	18.89
		Urban	0	0	0	0	0	0	0	0	0	0
30	Naguluppala Padu	Total	41073	23294	17779	26660	10573	16087	66.67	76	57.4	18.6
		Rural	41073	23294	17779	26660	10573	16087	66.67	76	57.4	18.6
		Urban	0	0	0	0	0	0	0	0	0	0
31	Maddipadu	Total	30406	17295	13111	21947	8860	13087	64.51	73.8	55.3	18.53
		Rural	30406	17295	13111	21947	8860	13087	64.51	73.8	55.3	18.53
		Urban	0	0	0	0	0	0	0	0	0	0
32	Chimakurthi	Total	42301	24394	17907	37042	15721	21321	60.76	69.6	51.8	17.78
		Rural	42301	24394	17907	37042	15721	21321	60.76	69.6	51.8	17.78
		Urban	0	0	0	0	0	0	0	0	0	0
33	Marripudi	Total	16589	10072	6517	22259	9556	12703	48.84	59.1	38.5	20.62
		Rural	16589	10072	6517	22259	9556	12703	48.84	59.1	38.5	20.62
		Urban	0	0	0	0	0	0	0	0	0	0
34	Hanumanthuni Padu	Total	15642	9673	5969	15322	6192	9130	57.56	69.7	44.9	24.87
		Rural	15642	9673	5969	15322	6192	9130	57.56	69.7	44.9	24.87
		Urban	0	0	0	0	0	0	0	0	0	0
35	Bestawaripeta	Total	28648	17682	10966	22414	8437	13977	63.45	76.8	49.6	27.25
		Rural	28648	17682	10966	22414	8437	13977	63.45	76.8	49.6	27.25
		Urban	0	0	0	0	0	0	0	0	0	0
36	Racherla	Total	20234	12404	7830	14846	5055	9791	64.52	80.3	49.2	31.07
		Rural	20234	12404	7830	14846	5055	9791	64.52	80.3	49.2	31.07
		Urban	0	0	0	0	0	0	0	0	0	0
37	Giddalur	Total	52866	31888	20978	33267	11798	21469	68.95	82	55.5	26.52
		Rural	27595	17559	10036	23388	8399	14989	61.36	76.7	45.5	31.21
		Urban	25271	14329	10942	9879	3399	6480	79.71	89.7	69.6	20.09
38	Komarolu	Total	22513	14113	8400	18004	6440	11564	62.73	77.8	47.4	30.42
		Rural	22513	14113	8400	18004	6440	11564	62.73	77.8	47.4	30.42
		Urban	0	0	0	0	0	0	0	0	0	0
39	Veligandla	Total	18833	11825	7008	17118	6861	10257	59.61	72.1	46.1	25.94
		Rural	18833	11825	7008	17118	6861	10257	59.61	72.1	46.1	25.94
		Urban	0	0	0	0	0	0	0	0	0	0

**TABLE 20: NUMBER OF LITERATES AND ILLITERATES, LITERACY RATE  
BY SEX IN MANDALS, 2011**

Sl. No.	Name of Mandal	T/ R/ U	Number of literates and illiterates						Literacy rate			Gap in male-female literacy rate
			Number of literates			Number of illiterates			P	M	F	
			P	M	F	P	M	F				
1	2	3	4	5	6	7	8	9	10	11	12	13
40	Kanigiri	Total	53471	31894	21577	38995	15461	23534	65.64	76.6	54.2	22.37
		Rural	27603	17360	10243	27443	11109	16334	57.38	70	44	25.98
		Urban	25868	14534	11334	11552	4352	7200	77.55	86.3	68.6	17.7
41	Kondapi	Total	23665	13318	10347	19339	8139	11200	61.29	69.4	53.3	16.04
		Rural	23665	13318	10347	19339	8139	11200	61.29	69.4	53.3	16.04
		Urban	0	0	0	0	0	0	0	0	0	0
42	Santhanuthala Padu	Total	38638	22868	15770	27548	11278	16270	64.86	74.5	54.6	19.86
		Rural	36380	21644	14736	26208	10691	15517	64.45	74.2	54	20.25
		Urban	2258	1224	1034	1340	587	753	72.37	79.2	65.7	13.57
43	Ongole	Total	182682	98615	84067	70440	28368	42072	79.91	86.2	73.6	12.67
		Rural	29054	16449	12605	19322	7699	11623	66.61	75.7	57.6	18.05
		Urban	153628	82166	71462	51118	20669	30449	83.04	88.7	77.3	11.39
44	Kotha Patnam	Total	26492	15203	11289	23514	9784	13730	59.7	68.6	50.8	17.77
		Rural	26492	15203	11289	23514	9784	13730	59.7	68.6	50.8	17.77
		Urban	0	0	0	0	0	0	0	0	0	0
45	Tangutur	Total	37534	21147	16387	25084	10025	15059	65.96	75.1	57	18.12
		Rural	37534	21147	16387	25084	10025	15059	65.96	75.1	57	18.12
		Urban	0	0	0	0	0	0	0	0	0	0
46	Zarugumilli	Total	23838	13807	10031	19028	7810	11218	62.02	71.4	52.5	18.87
		Rural	23838	13807	10031	19028	7810	11218	62.02	71.4	52.5	18.87
		Urban	0	0	0	0	0	0	0	0	0	0
47	Ponnaluru	Total	21702	12942	8760	21314	8902	12412	56.92	67	46.5	20.49
		Rural	21702	12942	8760	21314	8902	12412	56.92	67	46.5	20.49
		Urban	0	0	0	0	0	0	0	0	0	0
48	Pedacherlo Palle	Total	18599	11433	7166	18386	7409	10977	57.01	69	44.6	24.43
		Rural	18599	11433	7166	18386	7409	10977	57.01	69	44.6	24.43
		Urban	0	0	0	0	0	0	0	0	0	0
49	Chandra Sekhara Puram	Total	24376	15154	9222	20577	7988	12589	61.81	74.9	48	26.89
		Rural	24376	15154	9222	20577	7988	12589	61.81	74.9	48	26.89
		Urban	0	0	0	0	0	0	0	0	0	0
50	Pamur	Total	37503	22391	15112	25514	9815	15699	67.77	79.4	55.7	23.72
		Rural	24209	14756	9453	18808	7110	11698	64.24	77.2	50.9	26.32
		Urban	13294	7635	5659	6706	2705	4001	75.31	84	66.1	17.93
51	Voletivaripalem	Total	19104	11538	7566	20751	8637	12114	53.76	64.4	43	21.38
		Rural	19104	11538	7566	20751	8637	12114	53.76	64.4	43	21.38
		Urban	0	0	0	0	0	0	0	0	0	0
52	Kandukur	Total	59671	33392	26279	39098	16269	22829	67.2	75	59.4	15.64
		Rural	21135	12329	8806	20388	8688	11700	56.66	65.4	47.7	17.73
		Urban	38536	21063	17473	18710	7581	11129	74.84	82	67.7	14.33

**TABLE 20: NUMBER OF LITERATES AND ILLITERATES, LITERACY RATE  
BY SEX IN MANDALS, 2011**

Sl. No.	Name of Mandal	T/ R/ U	Number of literates and illiterates						Literacy rate			Gap in male-female literacy rate
			Number of literates			Number of illiterates			P	M	F	
			P	M	F	P	M	F				
1	2	3	4	5	6	7	8	9	10	11	12	13
53	Singarayakonda	Total	38145	20857	17288	27639	11638	16001	64.82	72.2	57.7	14.45
		Rural	19693	11181	8512	19546	8419	11127	56.35	64.3	48.5	15.85
		Urban	18452	9676	8776	8093	3219	4874	77.21	84.1	70.9	13.19
54	Lingasamudram	Total	19387	11364	8023	18707	7750	10957	56.79	66.7	47	19.71
		Rural	19387	11364	8023	18707	7750	10957	56.79	66.7	47	19.71
		Urban	0	0	0	0	0	0	0	0	0	0
55	Gudluru	Total	23249	13579	9670	23634	10235	13399	55.91	64.4	47.2	17.28
		Rural	23249	13579	9670	23634	10235	13399	55.91	64.4	47.2	17.28
		Urban	0	0	0	0	0	0	0	0	0	0
56	Ulavapadu	Total	27387	15456	11931	26531	11516	15015	57.08	64.6	49.6	14.95
		Rural	27387	15456	11931	26531	11516	15015	57.08	64.6	49.6	14.95
		Urban	0	0	0	0	0	0	0	0	0	0
		Total	1904435	1107686	796749	1493013	607078	885935	63.08	72.92	53.11	19.81
	District Total :	Rural	1435913	852588	583325	1296953	530053	766900	59.29	69.8	48.6	21.2
		Urban	468522	255098	213424	196060	77025	119035	78.43	85.73	71.18	14.55

This table shows the literacy rate Mandal wise besides the number of literates and illiterates for total rural urban areas with sex breakup and also gap in male-females literacy rate. The literacy rates are worked out by excluding population of 0-6 years. As per 2011 Census the proportion of literates to total population (excluding the age group of 0-6) for the district total is 63.08%, rural 59.29% and urban 78.43% percentages respectively. The literacy rate of males 72.92% in the district is higher than the females 53.11%. Ongole Mandal reports the highest literacy rate for males is 86.24% for total, for rural in Cumbum Mandal with 83.91%, and for urban with 89.67% in Giddaluru Mandal. The female literacy rate is highest in Ongole Mandal with 73.57% for total and in urban 77.34%. In rural Inkollu Mandal reports the highest literacy rate with 61.01%. The lowest male literacy rate is reported in Pullalacheruvu Mandal with 58.86% for total and in rural it is reported with 57.49% in Podili Mandal. In urban Santhanuthala Padu Mandal reports the lowest literacy rate with 79.22%. Tripuranthakam Mandal reports the lowest female literacy rate of 35.61% for total. The rural and urban female literacy rate is 35.43% and 63.56% respectively in Podili Mandal. The gap between male and female literacy rate in the district total is 19.81% and for rural it is 21.2% in urban area the gap is 14.55%.

**TABLE 21: NUMBER OF LITERATES AND ILLITERATES, LITERACY RATE  
BY SEX IN MANDAL PARISHADS (RURAL), 2011**

Sl. No.	Name of Mandal Parishad	Number of literates and illiterates						Literacy rate			Gap in male-female literacy rate
		Number of literates			Number of illiterates			P	M	F	
		P	M	F	P	M	F				
1	2	3	4	5	6	7	8	9	10	11	12
1	Yerragondapalem	30787	19207	11580	33276	13953	19323	55.68	67.18	43.4	23.81
2	Pullalacheruvu	22534	13630	8904	30745	13628	17117	49.76	58.86	40.2	18.63
3	Tripuranthakam	26166	16580	9586	36461	15160	21301	48.13	60.4	35.6	24.79
4	Dornala	22059	13400	8659	22128	9104	13024	58	69.35	46.3	23.07
5	Peda Araveedu	18698	11968	6730	23564	9662	13902	51.12	64.13	37.6	26.56
6	Donakonda	20904	13210	7694	27244	11496	15748	49.92	61.59	37.7	23.93
7	Kurichedu	18117	11328	6789	22684	9509	13175	51.09	62.59	39.1	23.49
8	Santhamaguluru	28421	17104	11317	31107	13251	17856	53.88	63.85	43.6	20.25
9	Ballikurava	26682	15755	10927	26587	11187	15400	56.26	65.96	46.4	19.55
10	Martur	40358	23338	17020	33504	13745	19759	61.08	70.41	51.7	18.72
11	Yeddana Pudi	16927	8983	7944	11446	4434	7012	65.3	74.01	57.6	16.37
12	Parchur	33741	18580	15161	20927	8042	12885	67.71	76.73	59.2	17.55
13	Karamchedu	24154	13521	10633	14762	5901	8861	67.6	76.05	59.2	16.81
14	Inkollu	31588	17930	13658	17958	6975	10983	70.36	79.66	61	18.65
15	Janakavarampanguluru	25395	14432	10963	19791	8054	11737	62.09	71.14	53.2	17.96
16	Addanki	50753	28923	21830	39016	15951	23065	63.61	72.88	54.4	18.44
17	Mundlamuru	24565	15020	9545	32218	14037	18181	49.37	59.17	39.2	20.01
18	Darsi	43648	26757	16891	43054	17751	25303	57.78	69.15	45.8	23.32
19	Markapur	25963	16302	9661	25929	10119	15810	57.11	70.62	43.2	27.45
20	Ardhaveedu	18858	12039	6819	17311	6612	10699	59.09	73.22	44.1	29.14
21	Cumbum	21164	12205	8959	12365	4170	8195	70.48	83.91	57.9	26.05
22	Tarlupadu	16856	10775	6081	17784	7014	10770	56.11	69.89	41.6	28.32
23	Konakanamitla	21615	13877	7738	27644	11540	16104	50.24	62.57	37.1	25.45
24	Podili	14454	9085	5369	21418	9298	12120	46.69	57.49	35.4	22.06
25	Thallur	23305	14228	9077	25095	10620	14475	54.67	65.13	43.7	21.46
26	Korisapadu	29199	16475	12724	19074	7483	11591	67.14	76.23	58.2	18.07
27	Chirala	28658	16493	12165	23932	10057	13875	61.03	69.9	52.1	17.83
28	Vetapalem	19886	11067	8819	13098	5451	7647	67.45	75.06	59.8	15.22
29	Chinaganjam	23217	13405	9812	19251	7844	11407	61.16	70.6	51.7	18.89
30	Naguluppala Padu	41073	23294	17779	26660	10573	16087	66.67	76.02	57.4	18.6
31	Maddipadu	30406	17295	13111	21947	8860	13087	64.51	73.83	55.3	18.53
32	Chimakurthi	42301	24394	17907	37042	15721	21321	60.76	69.59	51.8	17.78
33	Marripudi	16589	10072	6517	22259	9556	12703	48.84	59.12	38.5	20.62
34	Hanumanthuni Padu	15642	9673	5969	15322	6192	9130	57.56	69.74	44.9	24.87
35	Bestawaripeta	28648	17682	10966	22414	8437	13977	63.45	76.8	49.6	27.25
36	Racherla	20234	12404	7830	14846	5055	9791	64.52	80.28	49.2	31.07

**TABLE 21: NUMBER OF LITERATES AND ILLITERATES, LITERACY RATE  
BY SEX IN MANDAL PARISHADS (RURAL), 2011**

Sl. No.	Name of Mandal Parishad	Number of literates and illiterates						Literacy rate			Gap in male-female literacy rate
		Number of literates			Number of illiterates			P	M	F	
		P	M	F	P	M	F				
1	2	3	4	5	6	7	8	9	10	11	12
37	Giddalur	27595	17559	10036	23388	8399	14989	61.36	76.68	45.5	31.21
38	Komarolu	22513	14113	8400	18004	6440	11564	62.73	77.77	47.4	30.42
39	Veligandla	18833	11825	7008	17118	6861	10257	59.61	72.08	46.1	25.94
40	Kanigiri	27603	17360	10243	27443	11109	16334	57.38	69.96	44	25.98
41	Kondapi	23665	13318	10347	19339	8139	11200	61.29	69.35	53.3	16.04
42	Santhanuthala Padu	36380	21644	14736	26208	10691	15517	64.45	74.24	54	20.25
43	Ongole	29054	16449	12605	19322	7699	11623	66.61	75.66	57.6	18.05
44	Kotha Patnam	26492	15203	11289	23514	9784	13730	59.7	68.6	50.8	17.77
45	Tangutur	37534	21147	16387	25084	10025	15059	65.96	75.11	57	18.12
46	Zarugumilli	23838	13807	10031	19028	7810	11218	62.02	71.4	52.5	18.87
47	Ponnaluru	21702	12942	8760	21314	8902	12412	56.92	67.03	46.5	20.49
48	Pedacherlo Palle	18599	11433	7166	18386	7409	10977	57.01	69.04	44.6	24.43
49	Chandra Sekhara Purar	24376	15154	9222	20577	7988	12589	61.81	74.9	48	26.89
50	Pamur	24209	14756	9453	18808	7110	11698	64.24	77.21	50.9	26.32
51	Voletivaripalem	19104	11538	7566	20751	8637	12114	53.76	64.35	43	21.38
52	Kandukur	21135	12329	8806	20388	8688	11700	56.66	65.43	47.7	17.73
53	Singarayakonda	19693	11181	8512	19546	8419	11127	56.35	64.31	48.5	15.85
54	Lingasamudram	19387	11364	8023	18707	7750	10957	56.79	66.66	47	19.71
55	Gudluru	23249	13579	9670	23634	10235	13399	55.91	64.43	47.2	17.28
56	Ulavapadu	27387	15456	11931	26531	11516	15015	57.08	64.57	49.6	14.95
<b>Total</b>		<b>1435913</b>	<b>852588</b>	<b>583325</b>	<b>1296953</b>	<b>530053</b>	<b>766900</b>	<b>59.29</b>	<b>69.8</b>	<b>48.6</b>	<b>21.2</b>

This table reveals the number of literates, illiterates and the literacy level of the total population (excluding the population in the age group of (0-6). 59.29% literates are reported in the rural area of the district. The percentage of literates for males in the district is 69.8% and for females 48.6% is showing with a gap of 21.2%. Cumbum Mandal Parishad was reported the highest literacy rate for persons as 70.48%, for males 83.91% and for females 61.01% is reported in Inkollu Mandal Parishad of the district. Podili Mandal Parishad reported the lowest literacy rate of 46.69% for persons, for males 57.49% and 35.43% for females. The gap in the male female literacy rate is very high in Giddalur Mandal Parishad with 31.21%.

TABLE 22: DISTRIBUTION OF VILLAGES BY LITERACY RATE RANGE, 2011

Range of literacy rate for villages	Number of inhabited villages	Percentage distribution of villages	Population	Percentage distribution of population
1	2	3	4	5
0	2	0.20	57	0.00
1 - 10	3	0.30	601	0.02
11 - 20	1	0.10	132	0.00
21 - 30	6	0.61	1952	0.07
31 - 40	38	3.86	43236	1.58
41 - 50	211	21.42	432114	15.81
51 - 60	374	37.97	995144	36.41
61 - 70	281	28.53	964942	35.31
71 - 80	61	6.19	280106	10.25
81 - 90	7	0.71	14417	0.53
91 - 99	1	0.10	165	0.01
100	0	0.00	0	0.00
<b>District Total :</b>	<b>985</b>	<b>100.00</b>	<b>2732866</b>	<b>100.00</b>
<b>Literacy rate for District:</b>	<b>59.29</b>			

This table is related to distribution of villages by literacy range 2011. The highest number of 374 villages with a population of 36.41% are shown in the range of literacy rate which is 51-60. Followed by 281 villages is recorded in the range of literacy rate 61-70 with a population of 35.31%. There are 211 villages shown in the range of literacy rate 41-50 with a population of 15.81%. No villages are reported with 100% literacy rate. Two villages are reported with no literacy.

TABLE 23: NUMBER OF LITERATES AND ILLITERATES, LITERACY RATE BY SEX IN TOWNS, 2011

Sl. No.	Name of Town	Number of literates and illiterates						Literacy rate			Gap in male-female literacy rate
		Number of literates			Number of illiterates			P	M	F	
		P	M	F	P	M	F				
1	2	3	4	5	6	7	8	9	10	11	12
1	Markapur (M)	47355	26633	20722	23737	9063	14674	75.3	84.5	66.04	18.46
2	Cumbum (CT)	10663	6027	4636	4506	1561	2945	78.7	89.1	68.36	20.76
3	Podili (CT)	20007	11193	8814	11138	4488	6650	72	80.4	63.56	16.8
4	Chirala (M + OG)	66724	35210	31514	26218	10537	15681	79.3	85.3	73.56	11.77
5	Chirala (CT)	20552	11191	9361	10306	4002	6304	73.8	81.9	65.96	15.98
6	Vetapalem (CT)	25914	14217	11697	12757	4862	7895	74.1	82.7	65.77	16.9
7	Giddaluru (CT)	25271	14329	10942	9879	3399	6480	79.7	89.7	69.58	20.09
8	Kanigiri (U) (CT)	25868	14534	11334	11552	4352	7200	77.6	86.3	68.62	17.7
9	Ongole (M + OG)	155886	83390	72496	52458	21256	31202	82.9	88.6	77.15	11.42
10	Pamur (CT)	13294	7635	5659	6706	2705	4001	75.3	84	66.08	17.93
11	Kandukur (M)	38536	21063	17473	18710	7581	11129	74.8	82	67.69	14.33
12	Mulaguntapadu (CT)	5252	2899	2353	1893	751	1142	81.2	88.3	73.92	14.33
13	Singarayakonda (RS) (CT)	13200	6777	6423	6200	2468	3732	75.7	82.4	69.8	12.58
District (Urban) Total:		468522	255098	213424	196060	77025	119035	78.43	85.73	71.18	14.55

The above table shows the number and percentage of literates and illiterates by sex in towns of the district. The district literacy rate in towns (urban) is 78.43% for persons, while in males it is 85.73% and in females it is 71.18% is recorded. Ongole (M+OG) recorded the highest literacy rate for total persons with 82.86%, for females with 77.15% and for males with 69.58% in Giddalur (CT). The least literacy rate is shown in Podili (CT) with 71.98% for persons, males with 80.36% and 63.56% for females. The gap between male and female literacy rate is 14.55% for the district.



**TABLE 24: NUMBER OF SCHEDULED CASTES LITERATES AND ILLITERATES, LITERACY RATE  
BY SEX IN MANDAL PARISHADS, 2011**

Sl. No.	Name of Mandal Parishad	Number of literates and illiterates						Literacy rate			Gap in male-female literacy rate
		Number of literates			Number of illiterates			P	M	F	
		P	M	F	P	M	F				
1	2	3	4	5	6	7	8	9	10	11	12
1	Yerragondapalem	6823	4275	2548	8538	3643	4895	52.68	64.3	40.43	23.87
2	Pullalacheruvu	4986	3048	1938	8195	3688	4507	45.73	54.78	36.3	18.48
3	Tripuranthakam	7286	4280	3006	8743	3579	5164	53.04	64	42.64	21.36
4	Dornala	4625	2784	1841	4908	1970	2938	56.28	67.77	44.79	22.98
5	Peda Araveedu	5125	3225	1900	6948	2895	4053	50.19	62.01	37.92	24.09
6	Donakonda	6576	4052	2524	8125	3497	4628	52.09	62.67	40.98	21.69
7	Kurichedu	3611	2298	1313	4834	2073	2761	50.03	61.67	37.6	24.07
8	Santhamaguluru	5110	3173	1937	6880	3001	3879	49.41	59.68	38.55	21.13
9	Ballikurava	6137	3732	2405	8121	3523	4598	49.45	59.18	39.39	19.79
10	Martur	8435	5045	3390	9843	4142	5701	52.41	62.21	42.47	19.74
11	Yeddana Pudi	4829	2527	2302	4451	1826	2625	58.36	65.88	51.86	14.02
12	Parchur	8249	4385	3864	5751	2227	3524	65.41	73.81	57.93	15.88
13	Karamchedu	5073	2986	2087	4385	1843	2542	59.83	69.39	49.98	19.41
14	Inkollu	8057	4730	3327	5450	2080	3370	66.89	78.17	55.51	22.66
15	Janakavaram panguluru	6166	3674	2492	6338	2648	3690	55.48	65.33	45.4	19.93
16	Addanki	11234	6489	4745	11078	4559	6519	57.53	67.48	47.87	19.61
17	Mundlamuru	5481	3394	2087	9276	4171	5105	43.78	52.82	34.25	18.57
18	Darsi	8161	5075	3086	10788	4668	6120	51.5	62.09	40.22	21.87
19	Markapur	6725	3970	2755	5946	2351	3595	61.58	72.99	50.26	22.73
20	Ardhaveedu	3530	2360	1170	2772	1076	1696	63.47	76.72	47.06	29.66
21	Cumbum	3607	1854	1753	1446	505	941	79.36	88.2	71.76	16.44
22	Tarlupadu	4452	2748	1704	4240	1684	2556	59.52	72.3	46.32	25.98
23	Konakanamitla	6673	4278	2395	8172	3447	4725	52.9	64.85	39.8	25.05
24	Podili	4899	3041	1858	7677	3389	4288	46.37	56.34	35.95	20.39
25	Thallur	5039	3150	1889	7794	3464	4330	46.58	56.49	36.04	20.45
26	Korisapadu	8487	5020	3467	7892	3199	4693	58.92	69.41	48.34	21.07
27	Chirala	3530	1968	1562	2371	992	1379	67.53	74.77	60.19	14.58
28	Vetapalem	1633	898	735	944	397	547	71.15	77.48	64.7	12.78
29	Chinaganjam	4070	2305	1765	2787	1109	1678	65.94	75.06	56.92	18.14
30	Naguluppala Padu	12731	7629	5102	10834	4376	6458	60.85	71.73	49.6	22.13
31	Maddipadu	10577	6277	4300	8976	3572	5404	61.26	72.44	50	22.44
32	Chimakurthi	9982	5751	4231	11739	5008	6731	53.75	62.86	44.9	17.96
33	Marripudi	4249	2550	1699	6445	2849	3596	46.76	55.62	37.74	17.88

**TABLE 24: NUMBER OF SCHEDULED CASTES LITERATES AND ILLITERATES, LITERACY RATE  
BY SEX IN MANDAL PARISHADS, 2011**

Sl. No.	Name of Mandal Parishad	Number of literates and illiterates						Literacy rate			Gap in male-female literacy rate
		Number of literates			Number of illiterates			P	M	F	
		P	M	F	P	M	F				
1	2	3	4	5	6	7	8	9	10	11	12
34	Hanumanthuni Padu	5886	3535	2351	5061	2126	2935	61.84	71.88	51.11	20.77
35	Bestawaripeta	5645	3401	2244	3778	1458	2320	68.7	79.99	56.6	23.39
36	Racherla	3720	2043	1677	1990	714	1276	73.96	85.27	63.67	21.6
37	Giddalur	5212	3223	1989	3378	1179	2199	69.43	83.95	54.23	29.72
38	Komarolu	4134	2583	1551	2598	913	1685	69.19	82.82	54.31	28.51
39	Veligandla	5988	3592	2396	5075	2150	2925	63.09	72.8	52.58	20.22
40	Kanigiri	7847	4716	3131	7527	3230	4297	59.44	69.15	49.07	20.08
41	Kondapi	6698	3771	2927	6718	2914	3804	56.88	64.53	49.35	15.18
42	Santhanuthala Padu	9195	5614	3581	8590	3489	5101	58.55	69.86	46.69	23.17
43	Ongole	8639	5075	3564	7255	2915	4340	61.85	72.47	51.17	21.3
44	Kotha Patnam	4910	2917	1993	3905	1521	2384	63.04	74.21	51.66	22.55
45	Tangutur	13480	7871	5609	10187	4022	6165	63.47	74.09	52.84	21.25
46	Zarugumilli	7332	4383	2949	7580	3183	4397	56.71	66.85	46.28	20.57
47	Ponnaluru	5645	3400	2245	6399	2783	3616	53.85	63.43	43.83	19.6
48	Pedacherlo Palle	4444	2592	1852	3991	1677	2314	60.89	70.51	51.13	19.38
49	Chandra Sekhara Puram	4240	2591	1649	3510	1398	2112	63.06	74.58	50.74	23.84
50	Pamur	5802	3414	2388	4903	2015	2888	63.2	73.45	52.68	20.77
51	Voletivaripalem	5681	3436	2245	7022	2993	4029	50.85	60.95	40.57	20.38
52	Kandukur	5745	3388	2357	6363	2766	3597	54.16	62.72	45.27	17.45
53	Singarayakonda	4693	2689	2004	4059	1695	2364	60.2	69.23	51.23	18
54	Lingasamudram	4401	2373	2028	4607	1936	2671	55.02	62.81	48.05	14.76
55	Gudluru	6323	3717	2606	7352	3250	4102	52.74	61.07	44.14	16.93
56	Ulavapadu	6436	3698	2738	5311	2118	3193	61.97	71.63	52.43	19.2
<b>Total</b>		<b>348244</b>	<b>206993</b>	<b>141251</b>	<b>349846</b>	<b>145896</b>	<b>203950</b>	<b>57.32</b>	<b>67.51</b>	<b>46.94</b>	<b>20.57</b>

This table gives number and percentage of Scheduled Castes literates at Mandal Parishad level. The percentage of Scheduled Castes literates for the district is reported as 57.32% persons, while males with 67.51% and females with 46.94%. The highest percentage of literacy rate is reported in Cumbum Mandal Parishad with 79.36% for persons, 88.2% for males and for females 71.76%. The lowest literacy rate for Scheduled Castes is reported in Mundlamuru Mandal Parishad for persons 43.78%, for males it is 52.82% and for females 34.25%. The gap in male-female literacy rate is reported very high as 29.72% in Giddalur Mandal Parishad where as the gap for male female literacy rate of the district is 20.57%.

**TABLE 25: DISTRIBUTION OF VILLAGES BY LITERACY RATE RANGE FOR SCHEDULED CASTES POPULATION (RURAL), 2011**

Range of literacy rate for villages	Number of inhabited villages having Scheduled Castes	Percentage distribution of villages	Scheduled Castes population	Percentage distribution of population
1	2	3	4	5
0	6	0.66	22	0.00
1 - 10	2	0.22	399	0.06
11 - 20	2	0.22	322	0.05
21 - 30	13	1.43	4440	0.64
31 - 40	80	8.83	46312	6.63
41 - 50	204	22.52	145011	20.77
51 - 60	269	29.69	209731	30.04
61 - 70	226	24.94	214674	30.75
71 - 80	84	9.27	68886	9.87
81 - 90	14	1.55	6177	0.88
91 - 99	1	0.11	2100	0.30
100	5	0.55	16	0.00
<b>Total</b>	<b>906</b>	<b>100.00</b>	<b>698090</b>	<b>100.00</b>
<b>District Scheduled castes Literacy rate:</b>	<b>57.32</b>			

This table is related to the distribution of villages by literacy rate range for the Scheduled Castes rural population in 2011. The district average literacy rate for Scheduled Castes population is 57.32%. No literates reported in 6 villages with 22 persons of the Scheduled Castes population. 5 villages with 16 persons of the Scheduled Castes population show the 100 percent literacy rate. Highest of 269 villages having 30.04% of the Scheduled Castes population reports the literacy rate in the range of 51-60. Followed by 226 villages with Scheduled Castes population of 30.75% report the literacy rate in the range of 61-70. There are 204 villages with population of 20.77% in the range of 41-50.

**TABLE 26: NUMBER OF SCHEDULED CASTES LITERATES AND ILLITERATES, LITERACY RATE BY SEX IN TOWNS, 2011**

Sl. No.	Name of Town	Number of literates and illiterates						Literacy rate			Gap in male-female literacy rate
		Number of literates			Number of illiterates			P	M	F	
		P	M	F	P	M	F				
1	2	3	4	5	6	7	8	9	10	11	12
1	Markapur (M)	5812	3282	2530	3240	1278	1962	73.75	82.73	64.64	18.09
2	Cumbum (CT)	613	292	321	236	96	140	81.95	86.65	78.1	8.55
3	Podili (CT)	2743	1476	1267	1448	588	860	74.44	81.32	67.75	13.57
4	Chirala (M + OG)	13091	6895	6196	5985	2400	3585	76.79	83.19	70.74	12.45
5	Chirala (CT)	1096	586	510	518	208	310	75.69	82.54	69.11	13.43
6	Vetapalem (CT)	3221	1760	1461	1515	601	914	76.73	84.53	69.05	15.48
7	Giddaluru (CT)	2678	1547	1131	904	337	567	82.78	90.73	73.92	16.81
8	Kanigiri (U) (CT)	2714	1398	1316	847	316	531	84.71	91.07	78.85	12.22
9	Ongole (M + OG)	22043	11805	10238	7913	3176	4737	81.86	88.18	75.6	12.58
10	Pamur (CT)	763	433	330	310	125	185	78.99	87.47	70.06	17.41
11	Kandukur (M)	5465	2994	2471	3269	1308	1961	69.41	77.32	61.74	15.58
12	Mulaguntapadu (CT)	833	533	300	452	181	271	72.18	82.51	59.06	23.45
13	Singarayakonda (RS) (CT)	1630	557	1073	432	181	251	85.61	84.78	86.05	-1.27
District Total:		62702	33558	29144	27069	10795	16274	78.11	84.97	71.47	13.5

The above table shows the number and percentage of literates and illiterates, literacy rate by sex in towns for the Scheduled Castes population. District urban Scheduled Castes literacy rate is 78.11% for persons, 84.97% for males and 71.47% for females. The highest literacy rate in Scheduled Castes population is reported in Singarayakonda (RS) (CT) for persons 85.61%, for females 86.05% and for males 91.07% is reported in Kanigiri (U) (CT). The lowest literacy rate for the Scheduled Castes population is reported in Kandukur (M) for persons 69.41%, for males 77.32% and for females 59.06% is reported in Mulaguntapadu (CT). The gap for male- female literacy rate for Scheduled Caste population is 13.5% in towns; while the highest of 23.45% gap is recorded in Mulaguntapadu (CT) and -1.27 percent is recorded in Singarayakonda (RS) (CT) which shows that female literacy rate is higher than males.

**TABLE 27: NUMBER AND PERCENTAGE OF SCHEDULED TRIBES LITERATES AND ILLITERATES  
BY SEX IN MANDAL PARISHADS, 2011**

Sl. No.	Name of Mandal Parishad	Number of literates and illiterates						Literacy rate			Gap in male-female literacy rate
		Number of literates			Number of illiterates			P	M	F	
		P	M	F	P	M	F				
1	2	3	4	5	6	7	8	9	10	11	12
1	Yerragondapalem	3646	2327	1319	3264	1478	1786	62.42	72.13	50.44	21.69
2	Pullalacheruvu	3830	2282	1548	4864	2171	2693	53.55	62.23	44.42	17.81
3	Tripuranthakam	793	504	289	1742	798	944	36.95	46.24	27.37	18.87
4	Dornala	3436	1903	1533	3960	1754	2206	57.27	64.97	49.92	15.05
5	Peda Araveedu	434	270	164	781	373	408	42.38	51.04	33.13	17.91
6	Donakonda	140	87	53	242	101	141	43.21	56.13	31.36	24.77
7	Kurichedu	398	233	165	1047	514	533	33.11	38.26	27.82	10.44
8	Santhamaguluru	932	588	344	2043	967	1076	36.42	44.31	27.92	16.39
9	Ballikurava	1258	776	482	2073	927	1146	44.37	53.67	34.7	18.97
10	Martur	1613	942	671	2510	1115	1395	45.31	52.89	37.72	15.17
11	Yeddana Pudi	246	123	123	371	167	204	44.73	49.	41.14	7.86
12	Parchur	1436	845	591	2255	1032	1223	45.07	52.35	37.6	14.75
13	Karamchedu	606	366	240	952	428	524	44.69	52.51	36.42	16.09
14	Inkollu	692	408	284	1174	547	627	43.69	50.12	36.88	13.24
15	Janakavaram panguluru	730	432	298	1109	529	580	45.77	51.37	39.52	11.85
16	Addanki	1541	870	671	2586	1183	1403	44.41	50.52	38.39	12.13
17	Mundlamuru	750	475	275	1292	590	702	43.38	52.03	33.7	18.33
18	Darsi	1189	718	471	1913	854	1059	45.02	53.03	36.6	16.43
19	Markapur	355	226	129	385	157	228	56.62	68.69	43.29	25.4
20	Ardhaveedu	1035	630	405	1489	656	833	48.52	58.39	38.43	19.96
21	Cumbum	234	121	113	162	74	88	68.42	72.89	64.2	8.69
22	Tarlupadu	156	98	58	99	40	59	66.38	77.78	53.21	24.57
23	Konakanamitla	149	103	46	232	104	128	47.3	60.23	31.94	28.29
24	Podili	131	75	56	425	222	203	28.23	30.99	25.23	5.76
25	Thallur	354	207	147	670	298	372	39.55	46.1	32.96	13.14
26	Korisapadu	584	325	259	882	402	480	45.66	50.23	40.98	9.25
27	Chirala	812	454	358	1133	540	593	48.05	53.04	42.93	10.11
28	Vetapalem	759	435	324	1297	610	687	43.22	48.6	37.63	10.97
29	Chinaganjam	1041	578	463	1356	616	740	49.55	55.15	43.97	11.18
30	Naguluppala Padu	1387	829	558	1538	681	857	54.5	63.52	45.	18.52
31	Maddipadu	645	375	270	864	418	446	48.83	55.31	41.99	13.32
32	Chimakurthi	929	538	391	1862	899	963	39.35	45.21	33.39	11.82
33	Marripudi	191	113	78	317	142	175	44.11	53.05	35.45	17.6
34	Hanumanthuni Padu	22	17	5	29	9	20	47.83	65.38	25.	40.38
35	Bestawaripeta	118	72	46	205	92	113	45.74	55.81	35.66	20.15
36	Racherla	211	96	115	167	62	105	62.8	69.57	58.08	11.49
37	Giddalur	1405	950	455	1829	736	1093	50.72	65.65	34.39	31.26

**TABLE 27: NUMBER AND PERCENTAGE OF SCHEDULED TRIBES LITERATES AND ILLITERATES  
BY SEX IN MANDAL PARISHADS, 2011**

Sl. No.	Name of Mandal Parishad	Number of literates and illiterates						Literacy rate			Gap in male-female literacy rate
		Number of literates			Number of illiterates			P	M	F	
		P	M	F	P	M	F				
1	2	3	4	5	6	7	8	9	10	11	12
38	Komarolu	77	50	27	77	36	41	59.23	70.42	45.76	24.66
39	Veligandla	110	72	38	182	86	96	43.82	52.55	33.33	19.22
40	Kanigiri	342	197	145	924	468	456	32.39	35.56	28.88	6.68
41	Kondapi	350	187	163	619	298	321	42.17	44.95	39.37	5.58
42	Santhanuthala Padu	561	345	216	1043	477	566	41.1	49.64	32.24	17.4
43	Ongole	367	189	178	502	253	249	48.87	50.	47.72	2.28
44	Kotha Patnam	2282	1196	1086	2934	1321	1613	49.98	54.31	45.94	8.37
45	Tangutur	623	352	271	1112	535	577	41.59	46.25	36.77	9.48
46	Zarugumilli	804	432	372	895	407	488	53.28	57.83	48.82	9.01
47	Ponnaluru	315	178	137	685	318	367	38.65	42.79	34.34	8.45
48	Pedacherlo Palle	154	77	77	479	245	234	29.17	28.73	29.62	-0.89
49	Chandra Sekhara Puram	303	179	124	954	474	480	30.06	33.9	25.83	8.07
50	Pamur	485	265	220	936	437	499	41.42	46.09	36.91	9.18
51	Voletivaripalem	191	105	86	721	341	380	25.2	27.93	22.51	5.42
52	Kandukur	730	409	321	1523	744	779	37.32	40.98	33.51	7.47
53	Singarayakonda	1761	978	783	3194	1516	1678	40.35	44.35	36.27	8.08
54	Lingasamudram	288	148	140	1361	692	669	20.4	20.61	20.17	0.44
55	Gudluru	1733	990	743	3363	1635	1728	39.33	43.69	34.72	8.97
56	Ulavapadu	2422	1298	1124	5677	2779	2898	34.18	36.58	31.78	4.8
Total		48086	28038	20048	76300	35348	40952	45.31	51.96	38.43	13.53

The above table reveals the number and percentage of literates, illiterates and the literacy level of the Scheduled Tribes population at Mandal Parishad at level. The percentage of the Scheduled Tribes population for the district is 45.31% for persons, while it is 51.96% for males and 38.43% for females. Highest percent of literacy among the Scheduled Tribes population is reported in Cumbum Mandal Parishad with 68.42% persons, for females with 64.2% and 77.78% for males reported in Tarlupadu Mandal Parishad. Lingasamudram Mandal Parishad reported the lowest literacy rate for the Scheduled Tribes population for persons with 20.4%, for males with 20.61% and for females with 20.17%. The gap in male female literacy rate for the Scheduled Tribes population in the district is 13.53%. The highest gap in the male female literacy rate is 40.38% for the Scheduled Tribe population is shown in Hanumanthuni Padu Mandal Parishad. It is noticed that, Pedacherlo Palle Mandal Parishad with -0.89% as the female literacy rate is higher than males.

**TABLE 28: DISTRIBUTION OF VILLAGES BY LITERACY RATE RANGE FOR SCHEDULED TRIBES POPULATION (RURAL), 2011**

Range of literacy rate for villages	Number of inhabited villages having Scheduled Tribes	Percentage distribution of villages	Scheduled Tribes population	Percentage distribution of population
1	2	3	4	5
0	38	5.40	272	0.22
1 - 10	18	2.56	1577	1.27
11 - 20	45	6.39	3264	2.62
21 - 30	86	12.22	10912	8.77
31 - 40	140	19.89	28302	22.75
41 - 50	167	23.72	38517	30.97
51 - 60	96	13.64	25635	20.61
61 - 70	58	8.24	11773	9.46
71 - 80	30	4.26	1626	1.31
81 - 90	11	1.56	2238	1.80
91 - 99	3	0.43	208	0.17
100	12	1.70	62	0.05
<b>District: Prakasam</b>	<b>704</b>	<b>100.00</b>	<b>124386</b>	<b>100.00</b>
<b>Literacy rate for District:</b>	<b>45.31</b>			

This table is related to distribution of villages by literacy range rate for Scheduled Tribes population (rural) in 2011. The district average literacy rate for the Scheduled Tribes population is 45.31%. 12 villages with 0.05 percent of Scheduled Tribes population reports in the range of 100% literacy rate. The Highest 167 villages with 30.97% of Scheduled Tribes population reported in the range of 41-50 percent literacy rate. 140 villages with 22.75% Scheduled Tribe population reported in the range of 31-40 percent. 96 villages with 20.61% of the Scheduled Tribes population reported in the range of 51-60. 38 villages with 0.22 percent Scheduled Tribe population reported no literacy.

□

**TABLE 29: NUMBER AND PERCENTAGE OF SCHEDULED TRIBE LITERATES AND ILLITERATES BY SEX IN TOWNS, 2011**

Sl. No.	Name of Town	Number of Literates and Illiterates						Literacy rate			Gap in male-female literacy rate
		Number of literates			Number of illiterates			P	M	F	
		P	M	F	P	M	F				
1	2	3	4	5	6	7	8	9	10	11	12
1	Markapur (M)	787	451	336	1141	502	639	50.58	59.03	42.42	16.61
2	Cumbum (CT)	94	56	38	138	61	77	48.21	57.14	39.18	17.96
3	Podili (CT)	530	311	219	940	420	520	42.74	50.24	35.27	14.97
4	Chirala (M + OG)	4007	2112	1895	2589	1090	1499	68.83	75.48	62.67	12.81
5	Chirala (CT)	376	192	184	690	341	349	39.58	41.29	37.94	3.35
6	Vetapalem (CT)	993	549	444	2064	939	1125	38.16	43.13	33.41	9.72
7	Giddaluru (CT)	663	405	258	318	123	195	75.34	84.55	64.34	20.21
8	Kanigiri (U) (CT)	592	349	243	839	393	446	48.05	54.36	41.19	13.17
9	Ongole (M + OG)	2988	1672	1316	2696	1190	1506	60.19	67.23	53.13	14.1
10	Pamur (CT)	203	109	94	368	170	198	43.66	48.02	39.5	8.52
11	Kandukur (M)	713	391	322	1504	708	796	37.51	42	33.2	8.8
12	Mulaguntapadu (CT)	98	57	41	64	25	39	69.5	81.43	57.75	23.68
13	Singarayakonda (RS) (C	785	419	366	579	256	323	65.2	70.18	60.3	9.88
District (Urban): Prakasam		12829	7073	5756	13930	6218	7712	55.41	61.77	49.19	12.58

The above table shows the percentage of the Scheduled Tribes literates and illiterates by sex in towns of the district in 2011. The average percentage of Scheduled Tribes literacy rate is 55.41% of the district for total persons. The literacy rate for males is 61.77% and for females it is 49.19%. The highest literacy rate for the Scheduled Tribes population is reported in Giddaluru (CT) for total persons 75.34%, for males with 84.55% and for females it is 64.34%. The lowest literacy rate for the Scheduled Tribes population is reported in Kandukur (M) with 37.51% for persons, for females with 33.2% and for males it is reported in Chirala (CT) with 41.29%. Average Gap between male and female literacy rate of Scheduled Tribes for the towns in the district is 12.58%.



**TABLE 30: NUMBER AND PERCENTAGE OF MAIN WORKERS, MARGINAL WORKERS,  
AND NON-WORKERS BY SEX IN MANDALS, 2011**

Sl. No.	Name of Mandal	P/ M/ F	Total population	Main workers		Marginal workers		Total workers (main + marginal)		Non workers	
				No.	%	No.	%	No.	%	No.	%
1	2	3	4	5	6	7	8	9	10	11	12
1	Yerragondapalem	Persons	64063	30105	46.99	3712	5.79	33817	52.79	30246	47.21
		Males	33160	17300	52.17	1101	3.32	18401	55.49	14759	44.51
		Females	30903	12805	41.44	2611	8.45	15416	49.89	15487	50.11
2	Pullalacheruvu	Persons	53279	29924	56.16	2055	3.86	31979	60.02	21300	39.98
		Males	27258	15651	57.42	663	2.43	16314	59.85	10944	40.15
		Females	26021	14273	54.85	1392	5.35	15665	60.20	10356	39.80
3	Tripuranthakam	Persons	62627	28576	45.63	5729	9.15	34305	54.78	28322	45.22
		Males	31740	15664	49.35	2281	7.19	17945	56.54	13795	43.46
		Females	30887	12912	41.80	3448	11.16	16360	52.97	14527	47.03
4	Dornala	Persons	44187	18083	40.92	5840	13.22	23923	54.14	20264	45.86
		Males	22504	10204	45.34	2410	10.71	12614	56.05	9890	43.95
		Females	21683	7879	36.34	3430	15.82	11309	52.16	10374	47.84
5	Peda Araveedu	Persons	42262	18982	44.92	4576	10.83	23558	55.74	18704	44.26
		Males	21630	10757	49.73	1346	6.22	12103	55.95	9527	44.05
		Females	20632	8225	39.87	3230	15.66	11455	55.52	9177	44.48
6	Donakonda	Persons	48148	21387	44.42	5496	11.41	26883	55.83	21265	44.17
		Males	24706	12816	51.87	1440	5.83	14256	57.70	10450	42.30
		Females	23442	8571	36.56	4056	17.30	12627	53.86	10815	46.14
7	Kurichedu	Persons	40801	18556	45.48	3927	9.62	22483	55.10	18318	44.90
		Males	20837	11169	53.60	942	4.52	12111	58.12	8726	41.88
		Females	19964	7387	37.00	2985	14.95	10372	51.95	9592	48.05
8	Santhamaguluru	Persons	59528	30243	50.80	4685	7.87	34928	58.67	24600	41.33
		Males	30355	16645	54.83	1621	5.34	18266	60.17	12089	39.83
		Females	29173	13598	46.61	3064	10.50	16662	57.11	12511	42.89
9	Ballikurava	Persons	53269	25158	47.23	5216	9.79	30374	57.02	22895	42.98
		Males	26942	14686	54.51	1234	4.58	15920	59.09	11022	40.91
		Females	26327	10472	39.78	3982	15.13	14454	54.90	11873	45.10
10	Martur	Persons	73862	35085	47.50	4896	6.63	39981	54.13	33881	45.87
		Males	37083	20477	55.22	1814	4.89	22291	60.11	14792	39.89
		Females	36779	14608	39.72	3082	8.38	17690	48.10	19089	51.90
11	Yeddana Pudi	Persons	28373	14634	51.58	1344	4.74	15978	56.31	12395	43.69
		Males	13417	8193	61.06	249	1.86	8442	62.92	4975	37.08
		Females	14956	6441	43.07	1095	7.32	7536	50.39	7420	49.61
12	Parchur	Persons	54668	27898	51.03	1379	2.52	29277	53.55	25391	46.45
		Males	26622	15700	58.97	486	1.83	16186	60.80	10436	39.20
		Females	28046	12198	43.49	893	3.18	13091	46.68	14955	53.32
13	Karamchedu	Persons	38916	19133	49.16	2455	6.31	21588	55.47	17328	44.53
		Males	19422	11256	57.95	973	5.01	12229	62.96	7193	37.04
		Females	19494	7877	40.41	1482	7.60	9359	48.01	10135	51.99

**TABLE 30: NUMBER AND PERCENTAGE OF MAIN WORKERS, MARGINAL WORKERS,  
AND NON-WORKERS BY SEX IN MANDALS, 2011**

Sl. No.	Name of Mandal	P/ M/ F	Total population	Main workers		Marginal workers		Total workers (main + marginal)		Non workers	
				No.	%	No.	%	No.	%	No.	%
1	2	3	4	5	6	7	8	9	10	11	12
14	Inkollu	Persons	49546	24810	50.07	1967	3.97	26777	54.04	22769	45.96
		Males	24905	14692	58.99	589	2.36	15281	61.36	9624	38.64
		Females	24641	10118	41.06	1378	5.59	11496	46.65	13145	53.35
15	Janakavaram panguluru	Persons	45186	21760	48.16	3160	6.99	24920	55.15	20266	44.85
		Males	22486	12720	56.57	969	4.31	13689	60.88	8797	39.12
		Females	22700	9040	39.82	2191	9.65	11231	49.48	11469	50.52
16	Addanki	Persons	89769	38661	43.07	4260	4.75	42921	47.81	46848	52.19
		Males	44874	24489	54.57	1418	3.16	25907	57.73	18967	42.27
		Females	44895	14172	31.57	2842	6.33	17014	37.90	27881	62.10
17	Mundlamuru	Persons	56783	27635	48.67	4340	7.64	31975	56.31	24808	43.69
		Males	29057	15721	54.10	1431	4.92	17152	59.03	11905	40.97
		Females	27726	11914	42.97	2909	10.49	14823	53.46	12903	46.54
18	Darsi	Persons	86702	35316	40.73	8202	9.46	43518	50.19	43184	49.81
		Males	44508	22186	49.85	2742	6.16	24928	56.01	19580	43.99
		Females	42194	13130	31.12	5460	12.94	18590	44.06	23604	55.94
19	Markapur	Persons	122984	49005	39.85	4523	3.68	53528	43.52	69456	56.48
		Males	62117	32005	51.52	1709	2.75	33714	54.27	28403	45.73
		Females	60867	17000	27.93	2814	4.62	19814	32.55	41053	67.45
20	Ardhaveedu	Persons	36169	16622	45.96	2397	6.63	19019	52.58	17150	47.42
		Males	18651	9237	49.53	794	4.26	10031	53.78	8620	46.22
		Females	17518	7385	42.16	1603	9.15	8988	51.31	8530	48.69
21	Cumbum	Persons	48698	17107	35.13	3515	7.22	20622	42.35	28076	57.65
		Males	23963	11019	45.98	1498	6.25	12517	52.23	11446	47.77
		Females	24735	6088	24.61	2017	8.15	8105	32.77	16630	67.23
22	Tarlupadu	Persons	34640	17138	49.47	1838	5.31	18976	54.78	15664	45.22
		Males	17789	9529	53.57	592	3.33	10121	56.89	7668	43.11
		Females	16851	7609	45.15	1246	7.39	8855	52.55	7996	47.45
23	Konakanamitla	Persons	49259	23542	47.79	3665	7.44	27207	55.23	22052	44.77
		Males	25417	13622	53.59	1158	4.56	14780	58.15	10637	41.85
		Females	23842	9920	41.61	2507	10.52	12427	52.12	11415	47.88
24	Podili	Persons	67017	21909	32.69	9754	14.55	31663	47.25	35354	52.75
		Males	34064	15476	45.43	3915	11.49	19391	56.93	14673	43.07
		Females	32953	6433	19.52	5839	17.72	12272	37.24	20681	62.76
25	Thallur	Persons	48400	23190	47.91	2108	4.36	25298	52.27	23102	47.73
		Males	24848	13475	54.23	498	2.00	13973	56.23	10875	43.77
		Females	23552	9715	41.25	1610	6.84	11325	48.09	12227	51.91
26	Korisapadu	Persons	48273	23415	48.51	2029	4.20	25444	52.71	22829	47.29
		Males	23958	13695	57.16	677	2.83	14372	59.99	9586	40.01
		Females	24315	9720	39.98	1352	5.56	11072	45.54	13243	54.46

**TABLE 30: NUMBER AND PERCENTAGE OF MAIN WORKERS, MARGINAL WORKERS,  
AND NON-WORKERS BY SEX IN MANDALS, 2011**

Sl. No.	Name of Mandal	P/ M/ F	Total population	Main workers		Marginal workers		Total workers (main + marginal)		Non workers	
				No.	%	No.	%	No.	%	No.	%
1	2	3	4	5	6	7	8	9	10	11	12
27	Chirala	Persons	172826	67176	38.87	8957	5.18	76133	44.05	96693	55.95
		Males	85735	46105	53.78	3851	4.49	49956	58.27	35779	41.73
		Females	87091	21071	24.19	5106	5.86	26177	30.06	60914	69.94
28	Vetapalem	Persons	75219	30303	40.29	6551	8.71	36854	49.00	38365	51.00
		Males	37352	19126	51.20	3002	8.04	22128	59.24	15224	40.76
		Females	37867	11177	29.52	3549	9.37	14726	38.89	23141	61.11
29	Chinaganjam	Persons	42468	16181	38.10	6552	15.43	22733	53.53	19735	46.47
		Males	21249	10414	49.01	2231	10.50	12645	59.51	8604	40.49
		Females	21219	5767	27.18	4321	20.36	10088	47.54	11131	52.46
30	Naguluppala Padu	Persons	67733	32032	47.29	4512	6.66	36544	53.95	31189	46.05
		Males	33867	19401	57.29	1093	3.23	20494	60.51	13373	39.49
		Females	33866	12631	37.30	3419	10.10	16050	47.39	17816	52.61
31	Maddipadu	Persons	52353	26849	51.28	1280	2.44	28129	53.73	24224	46.27
		Males	26155	15484	59.20	398	1.52	15882	60.72	10273	39.28
		Females	26198	11365	43.38	882	3.37	12247	46.75	13951	53.25
32	Chimakurthi	Persons	79343	34548	43.54	3395	4.28	37943	47.82	41400	52.18
		Males	40115	22465	56.00	1144	2.85	23609	58.85	16506	41.15
		Females	39228	12083	30.80	2251	5.74	14334	36.54	24894	63.46
33	Marripudi	Persons	38848	16277	41.90	4893	12.60	21170	54.49	17678	45.51
		Males	19628	10029	51.10	1706	8.69	11735	59.79	7893	40.21
		Females	19220	6248	32.51	3187	16.58	9435	49.09	9785	50.91
34	Hanumanthuni Padu	Persons	30964	14433	46.61	4327	13.97	18760	60.59	12204	39.41
		Males	15865	8197	51.67	1613	10.17	9810	61.83	6055	38.17
		Females	15099	6236	41.30	2714	17.97	8950	59.28	6149	40.72
35	Bestawaripeta	Persons	51062	21462	42.03	3179	6.23	24641	48.26	26421	51.74
		Males	26119	12788	48.96	1437	5.50	14225	54.46	11894	45.54
		Females	24943	8674	34.78	1742	6.98	10416	41.76	14527	58.24
36	Racherla	Persons	35080	14970	42.67	2672	7.62	17642	50.29	17438	49.71
		Males	17459	8683	49.73	823	4.71	9506	54.45	7953	45.55
		Females	17621	6287	35.68	1849	10.49	8136	46.17	9485	53.83
37	Giddalur	Persons	86133	32972	38.28	5137	5.96	38109	44.24	48024	55.76
		Males	43686	21043	48.17	2148	4.92	23191	53.09	20495	46.91
		Females	42447	11929	28.10	2989	7.04	14918	35.15	27529	64.85
38	Komarolu	Persons	40517	17960	44.33	1744	4.30	19704	48.63	20813	51.37
		Males	20553	10326	50.24	614	2.99	10940	53.23	9613	46.77
		Females	19964	7634	38.24	1130	5.66	8764	43.90	11200	56.10
39	Veligandla	Persons	35951	17603	48.96	1584	4.41	19187	53.37	16764	46.63
		Males	18686	10289	55.06	446	2.39	10735	57.45	7951	42.55
		Females	17265	7314	42.36	1138	6.59	8452	48.95	8813	51.05

**TABLE 30: NUMBER AND PERCENTAGE OF MAIN WORKERS, MARGINAL WORKERS,  
AND NON-WORKERS BY SEX IN MANDALS, 2011**

Sl. No.	Name of Mandal	P/ M/ F	Total population	Main workers		Marginal workers		Total workers (main + marginal)		Non workers	
				No.	%	No.	%	No.	%	No.	%
1	2	3	4	5	6	7	8	9	10	11	12
40	Kanigiri	Persons	92466	37359	40.40	5606	6.06	42965	46.47	49501	53.53
		Males	47355	25192	53.20	1694	3.58	26886	56.78	20469	43.22
		Females	45111	12167	26.97	3912	8.67	16079	35.64	29032	64.36
41	Kondapi	Persons	43004	19647	45.69	2909	6.76	22556	52.45	20448	47.55
		Males	21457	11507	53.63	1101	5.13	12608	58.76	8849	41.24
		Females	21547	8140	37.78	1808	8.39	9948	46.17	11599	53.83
42	Santhanuthala Padu	Persons	66186	28442	42.97	4145	6.26	32587	49.24	33599	50.76
		Males	34146	17676	51.77	1494	4.38	19170	56.14	14976	43.86
		Females	32040	10766	33.60	2651	8.27	13417	41.88	18623	58.12
43	Ongole	Persons	253122	90686	35.83	5756	2.27	96442	38.10	156680	61.90
		Males	126983	68213	53.72	2582	2.03	70795	55.75	56188	44.25
		Females	126139	22473	17.82	3174	2.52	25647	20.33	100492	79.67
44	Kotha Patnam	Persons	50006	23405	46.80	4237	8.47	27642	55.28	22364	44.72
		Males	24987	13805	55.25	1505	6.02	15310	61.27	9677	38.73
		Females	25019	9600	38.37	2732	10.92	12332	49.29	12687	50.71
45	Tangutur	Persons	62618	29400	46.95	3577	5.71	32977	52.66	29641	47.34
		Males	31172	17704	56.79	1152	3.70	18856	60.49	12316	39.51
		Females	31446	11696	37.19	2425	7.71	14121	44.91	17325	55.09
46	Zarugumilli	Persons	42866	21420	49.97	1530	3.57	22950	53.54	19916	46.46
		Males	21617	12467	57.67	354	1.64	12821	59.31	8796	40.69
		Females	21249	8953	42.13	1176	5.53	10129	47.67	11120	52.33
47	Ponnaluru	Persons	43016	17217	40.02	5822	13.53	23039	53.56	19977	46.44
		Males	21844	11490	52.60	1558	7.13	13048	59.73	8796	40.27
		Females	21172	5727	27.05	4264	20.14	9991	47.19	11181	52.81
48	Pedacherlo Palle	Persons	36985	17217	46.55	4945	13.37	22162	59.92	14823	40.08
		Males	18842	10160	53.92	1687	8.95	11847	62.88	6995	37.12
		Females	18143	7057	38.90	3258	17.96	10315	56.85	7828	43.15
49	Chandra Sekhara Puram	Persons	44953	17500	38.93	5023	11.17	22523	50.10	22430	49.90
		Males	23142	11352	49.05	2086	9.01	13438	58.07	9704	41.93
		Females	21811	6148	28.19	2937	13.47	9085	41.65	12726	58.35
50	Pamur	Persons	63017	21708	34.45	7880	12.50	29588	46.95	33429	53.05
		Males	32206	15384	47.77	3225	10.01	18609	57.78	13597	42.22
		Females	30811	6324	20.53	4655	15.11	10979	35.63	19832	64.37
51	Voletivaripalem	Persons	39855	17859	44.81	4290	10.76	22149	55.57	17706	44.43
		Males	20175	10730	53.18	1282	6.35	12012	59.54	8163	40.46
		Females	19680	7129	36.22	3008	15.28	10137	51.51	9543	48.49
52	Kandukur	Persons	98769	38472	38.95	4000	4.05	42472	43.00	56297	57.00
		Males	49661	26790	53.95	1300	2.62	28090	56.56	21571	43.44
		Females	49108	11682	23.79	2700	5.50	14382	29.29	34726	70.71

**TABLE 30: NUMBER AND PERCENTAGE OF MAIN WORKERS, MARGINAL WORKERS,  
AND NON-WORKERS BY SEX IN MANDALS, 2011**

Sl. No.	Name of Mandal	P/ M/ F	Total population	Main workers		Marginal workers		Total workers (main + marginal)		Non workers	
				No.	%	No.	%	No.	%	No.	%
1	2	3	4	5	6	7	8	9	10	11	12
53	Singarayakonda	Persons	65784	24739	37.61	4517	6.87	29256	44.47	36528	55.53
		Males	32495	17047	52.46	1928	5.93	18975	58.39	13520	41.61
		Females	33289	7692	23.11	2589	7.78	10281	30.88	23008	69.12
54	Lingasamudram	Persons	38094	16379	43.00	4187	10.99	20566	53.99	17528	46.01
		Males	19114	9667	50.58	1705	8.92	11372	59.50	7742	40.50
		Females	18980	6712	35.36	2482	13.08	9194	48.44	9786	51.56
55	Gudluru	Persons	46883	17520	37.37	7335	15.65	24855	53.01	22028	46.99
		Males	23814	11061	46.45	3027	12.71	14088	59.16	9726	40.84
		Females	23069	6459	28.00	4308	18.67	10767	46.67	12302	53.33
56	Ulavapadu	Persons	53918	23898	44.32	3449	6.40	27347	50.72	26571	49.28
		Males	26972	15111	56.02	1016	3.77	16127	59.79	10845	40.21
		Females	26946	8787	32.61	2433	9.03	11220	41.64	15726	58.36
		Persons	3397448	1463508	43.08	237059	6.98	1700567	50.05	1696881	49.95
	District Total :	Males	1714764	908090	52.96	83752	4.88	991842	57.84	722922	42.16
		Females	1682684	555418	33.01	153307	9.11	708725	42.12	973959	57.88

This table shows the number and percentage of main workers, marginal workers and non workers by sex in sub districts. Out of 33,97,448 total population 43.08% are categorized as main workers, 6.98% as marginal workers and 49.95% as non workers. Out of 17,14,764 total male population 52.96% of male workers are categorized as main workers, 4.88% as marginal workers and 42.16% as non-workers. Out of 16,82,684 total female workers 33.01% are categorized as main workers, 9.11% as marginal workers and 57.88% as non workers. Total workers in the district account to 50.05%. For persons, the highest main workers reported with 56.16% in Pullalacheruvu Mandal Parishad and the lowest main workers for persons reported with 32.69% in Podili Mandal Parishad. The highest marginal workers for persons reported in 15.65% in Gudluru Mandal Parishad with and the lowest marginal workers with 2.27 percent in Ongole Mandal Parishad reported for persons.

**TABLE 31: NUMBER AND PERCENTAGE OF MAIN WORKERS, MARGINAL WORKERS  
AND NON-WORKERS BY SEX IN MANDAL PARISHADS, 2011**

Sl. No.	Name of Mandal Parishad	P/ M/ F	Total population	Main workers		Marginal workers		Total workers (main+marginal)		Non workers	
				No.	%	No.	%	No.	%	No.	%
1	2	3	4	5	6	7	8	9	10	11	12
1	Yerragondapalem	Persons	64063	30105	46.99	3712	5.79	33817	52.79	30246	47.21
		Males	33160	17300	52.17	1101	3.32	18401	55.49	14759	44.51
		Females	30903	12805	41.44	2611	8.45	15416	49.89	15487	50.11
2	Pullalacheruvu	Persons	53279	29924	56.16	2055	3.86	31979	60.02	21300	39.98
		Males	27258	15651	57.42	663	2.43	16314	59.85	10944	40.15
		Females	26021	14273	54.85	1392	5.35	15665	60.20	10356	39.80
3	Tripuranthakam	Persons	62627	28576	45.63	5729	9.15	34305	54.78	28322	45.22
		Males	31740	15664	49.35	2281	7.19	17945	56.54	13795	43.46
		Females	30887	12912	41.80	3448	11.16	16360	52.97	14527	47.03
4	Dornala	Persons	44187	18083	40.92	5840	13.22	23923	54.14	20264	45.86
		Males	22504	10204	45.34	2410	10.71	12614	56.05	9890	43.95
		Females	21683	7879	36.34	3430	15.82	11309	52.16	10374	47.84
5	Peda Araveedu	Persons	42262	18982	44.92	4576	10.83	23558	55.74	18704	44.26
		Males	21630	10757	49.73	1346	6.22	12103	55.95	9527	44.05
		Females	20632	8225	39.87	3230	15.66	11455	55.52	9177	44.48
6	Donakonda	Persons	48148	21387	44.42	5496	11.41	26883	55.83	21265	44.17
		Males	24706	12816	51.87	1440	5.83	14256	57.70	10450	42.30
		Females	23442	8571	36.56	4056	17.30	12627	53.86	10815	46.14
7	Kurichedu	Persons	40801	18556	45.48	3927	9.62	22483	55.10	18318	44.90
		Males	20837	11169	53.60	942	4.52	12111	58.12	8726	41.88
		Females	19964	7387	37.00	2985	14.95	10372	51.95	9592	48.05
8	Santhamaguluru	Persons	59528	30243	50.80	4685	7.87	34928	58.67	24600	41.33
		Males	30355	16645	54.83	1621	5.34	18266	60.17	12089	39.83
		Females	29173	13598	46.61	3064	10.50	16662	57.11	12511	42.89
9	Ballikurava	Persons	53269	25158	47.23	5216	9.79	30374	57.02	22895	42.98
		Males	26942	14686	54.51	1234	4.58	15920	59.09	11022	40.91
		Females	26327	10472	39.78	3982	15.13	14454	54.90	11873	45.10
10	Martur	Persons	73862	35085	47.50	4896	6.63	39981	54.13	33881	45.87
		Males	37083	20477	55.22	1814	4.89	22291	60.11	14792	39.89
		Females	36779	14608	39.72	3082	8.38	17690	48.10	19089	51.90
11	Yeddana Pudi	Persons	28373	14634	51.58	1344	4.74	15978	56.31	12395	43.69
		Males	13417	8193	61.06	249	1.86	8442	62.92	4975	37.08
		Females	14956	6441	43.07	1095	7.32	7536	50.39	7420	49.61
12	Parchur	Persons	54668	27898	51.03	1379	2.52	29277	53.55	25391	46.45
		Males	26622	15700	58.97	486	1.83	16186	60.80	10436	39.20
		Females	28046	12198	43.49	893	3.18	13091	46.68	14955	53.32
13	Karamchedu	Persons	38916	19133	49.16	2455	6.31	21588	55.47	17328	44.53
		Males	19422	11256	57.95	973	5.01	12229	62.96	7193	37.04
		Females	19494	7877	40.41	1482	7.60	9359	48.01	10135	51.99

**TABLE 31: NUMBER AND PERCENTAGE OF MAIN WORKERS, MARGINAL WORKERS  
AND NON-WORKERS BY SEX IN MANDAL PARISHADS, 2011**

Sl. No.	Name of Mandal Parishad	P/ M/ F	Total population	Main workers		Marginal workers		Total workers (main+marginal)		Non workers	
				No.	%	No.	%	No.	%	No.	%
1	2	3	4	5	6	7	8	9	10	11	12
14	Inkollu	Persons	49546	24810	50.07	1967	3.97	26777	54.04	22769	45.96
		Males	24905	14692	58.99	589	2.36	15281	61.36	9624	38.64
		Females	24641	10118	41.06	1378	5.59	11496	46.65	13145	53.35
15	Janakavaram panguluru	Persons	45186	21760	48.16	3160	6.99	24920	55.15	20266	44.85
		Males	22486	12720	56.57	969	4.31	13689	60.88	8797	39.12
		Females	22700	9040	39.82	2191	9.65	11231	49.48	11469	50.52
16	Addanki	Persons	89769	38661	43.07	4260	4.75	42921	47.81	46848	52.19
		Males	44874	24489	54.57	1418	3.16	25907	57.73	18967	42.27
		Females	44895	14172	31.57	2842	6.33	17014	37.90	27881	62.10
17	Mundlamuru	Persons	56783	27635	48.67	4340	7.64	31975	56.31	24808	43.69
		Males	29057	15721	54.10	1431	4.92	17152	59.03	11905	40.97
		Females	27726	11914	42.97	2909	10.49	14823	53.46	12903	46.54
18	Darsi	Persons	86702	35316	40.73	8202	9.46	43518	50.19	43184	49.81
		Males	44508	22186	49.85	2742	6.16	24928	56.01	19580	43.99
		Females	42194	13130	31.12	5460	12.94	18590	44.06	23604	55.94
19	Markapur	Persons	51892	26458	50.99	1900	3.66	28358	54.65	23534	45.35
		Males	26421	14328	54.23	474	1.79	14802	56.02	11619	43.98
		Females	25471	12130	47.62	1426	5.60	13556	53.22	11915	46.78
20	Ardhaveedu	Persons	36169	16622	45.96	2397	6.63	19019	52.58	17150	47.42
		Males	18651	9237	49.53	794	4.26	10031	53.78	8620	46.22
		Females	17518	7385	42.16	1603	9.15	8988	51.31	8530	48.69
21	Cumbum	Persons	33529	12482	37.23	2661	7.94	15143	45.16	18386	54.84
		Males	16375	7526	45.96	1075	6.56	8601	52.53	7774	47.47
		Females	17154	4956	28.89	1586	9.25	6542	38.14	10612	61.86
22	Tarlupadu	Persons	34640	17138	49.47	1838	5.31	18976	54.78	15664	45.22
		Males	17789	9529	53.57	592	3.33	10121	56.89	7668	43.11
		Females	16851	7609	45.15	1246	7.39	8855	52.55	7996	47.45
23	Konakanamitla	Persons	49259	23542	47.79	3665	7.44	27207	55.23	22052	44.77
		Males	25417	13622	53.59	1158	4.56	14780	58.15	10637	41.85
		Females	23842	9920	41.61	2507	10.52	12427	52.12	11415	47.88
24	Podili	Persons	35872	12160	33.90	7522	20.97	19682	54.87	16190	45.13
		Males	18383	8112	44.13	2834	15.42	10946	59.54	7437	40.46
		Females	17489	4048	23.15	4688	26.81	8736	49.95	8753	50.05
25	Thallur	Persons	48400	23190	47.91	2108	4.36	25298	52.27	23102	47.73
		Males	24848	13475	54.23	498	2.00	13973	56.23	10875	43.77
		Females	23552	9715	41.25	1610	6.84	11325	48.09	12227	51.91
26	Korisapadu	Persons	48273	23415	48.51	2029	4.20	25444	52.71	22829	47.29
		Males	23958	13695	57.16	677	2.83	14372	59.99	9586	40.01
		Females	24315	9720	39.98	1352	5.56	11072	45.54	13243	54.46

**TABLE 31: NUMBER AND PERCENTAGE OF MAIN WORKERS, MARGINAL WORKERS  
AND NON-WORKERS BY SEX IN MANDAL PARISHADS, 2011**

Sl. No.	Name of Mandal Parishad	P/ M/ F	Total population	Main workers		Marginal workers		Total workers (main+marginal)		Non workers	
				No.	%	No.	%	No.	%	No.	%
1	2	3	4	5	6	7	8	9	10	11	12
27	Chirala	Persons	52590	22639	43.05	4486	8.53	27125	51.58	25465	48.42
		Males	26550	13949	52.54	1766	6.65	15715	59.19	10835	40.81
		Females	26040	8690	33.37	2720	10.45	11410	43.82	14630	56.18
28	Vetapalem	Persons	32984	13287	40.28	3382	10.25	16669	50.54	16315	49.46
		Males	16518	8368	50.66	1489	9.01	9857	59.67	6661	40.33
		Females	16466	4919	29.87	1893	11.50	6812	41.37	9654	58.63
29	Chinaganjam	Persons	42468	16181	38.10	6552	15.43	22733	53.53	19735	46.47
		Males	21249	10414	49.01	2231	10.50	12645	59.51	8604	40.49
		Females	21219	5767	27.18	4321	20.36	10088	47.54	11131	52.46
30	Naguluppala Padu	Persons	67733	32032	47.29	4512	6.66	36544	53.95	31189	46.05
		Males	33867	19401	57.29	1093	3.23	20494	60.51	13373	39.49
		Females	33866	12631	37.30	3419	10.10	16050	47.39	17816	52.61
31	Maddipadu	Persons	52353	26849	51.28	1280	2.44	28129	53.73	24224	46.27
		Males	26155	15484	59.20	398	1.52	15882	60.72	10273	39.28
		Females	26198	11365	43.38	882	3.37	12247	46.75	13951	53.25
32	Chimakurthi	Persons	79343	34548	43.54	3395	4.28	37943	47.82	41400	52.18
		Males	40115	22465	56.00	1144	2.85	23609	58.85	16506	41.15
		Females	39228	12083	30.80	2251	5.74	14334	36.54	24894	63.46
33	Marripudi	Persons	38848	16277	41.90	4893	12.60	21170	54.49	17678	45.51
		Males	19628	10029	51.10	1706	8.69	11735	59.79	7893	40.21
		Females	19220	6248	32.51	3187	16.58	9435	49.09	9785	50.91
34	Hanumanthuni Padu	Persons	30964	14433	46.61	4327	13.97	18760	60.59	12204	39.41
		Males	15865	8197	51.67	1613	10.17	9810	61.83	6055	38.17
		Females	15099	6236	41.30	2714	17.97	8950	59.28	6149	40.72
35	Bestawaripeta	Persons	51062	21462	42.03	3179	6.23	24641	48.26	26421	51.74
		Males	26119	12788	48.96	1437	5.50	14225	54.46	11894	45.54
		Females	24943	8674	34.78	1742	6.98	10416	41.76	14527	58.24
36	Racherla	Persons	35080	14970	42.67	2672	7.62	17642	50.29	17438	49.71
		Males	17459	8683	49.73	823	4.71	9506	54.45	7953	45.55
		Females	17621	6287	35.68	1849	10.49	8136	46.17	9485	53.83
37	Giddalur	Persons	50983	23214	45.53	3568	7.00	26782	52.53	24201	47.47
		Males	25958	13388	51.58	1369	5.27	14757	56.85	11201	43.15
		Females	25025	9826	39.26	2199	8.79	12025	48.05	13000	51.95
38	Komarolu	Persons	40517	17960	44.33	1744	4.30	19704	48.63	20813	51.37
		Males	20553	10326	50.24	614	2.99	10940	53.23	9613	46.77
		Females	19964	7634	38.24	1130	5.66	8764	43.90	11200	56.10
39	Veligandla	Persons	35951	17603	48.96	1584	4.41	19187	53.37	16764	46.63
		Males	18686	10289	55.06	446	2.39	10735	57.45	7951	42.55
		Females	17265	7314	42.36	1138	6.59	8452	48.95	8813	51.05



**TABLE 31: NUMBER AND PERCENTAGE OF MAIN WORKERS, MARGINAL WORKERS  
AND NON-WORKERS BY SEX IN MANDAL PARISHADS, 2011**

Sl. No.	Name of Mandal Parishad	P/ M/ F	Total population	Main workers		Marginal workers		Total workers (main+marginal)		Non workers	
				No.	%	No.	%	No.	%	No.	%
1	2	3	4	5	6	7	8	9	10	11	12
40	Kanigiri	Persons	55046	25330	46.02	4388	7.97	29718	53.99	25328	46.01
		Males	28469	15659	55.00	1206	4.24	16865	59.24	11604	40.76
		Females	26577	9671	36.39	3182	11.97	12853	48.36	13724	51.64
41	Kondapi	Persons	43004	19647	45.69	2909	6.76	22556	52.45	20448	47.55
		Males	21457	11507	53.63	1101	5.13	12608	58.76	8849	41.24
		Females	21547	8140	37.78	1808	8.39	9948	46.17	11599	53.83
42	Santhanuthala Padu	Persons	62588	27394	43.77	3838	6.13	31232	49.90	31356	50.10
		Males	32335	16858	52.14	1291	3.99	18149	56.13	14186	43.87
		Females	30253	10536	34.83	2547	8.42	13083	43.25	17170	56.75
43	Ongole	Persons	48376	23501	48.58	1529	3.16	25030	51.74	23346	48.26
		Males	24148	14376	59.53	273	1.13	14649	60.66	9499	39.34
		Females	24228	9125	37.66	1256	5.18	10381	42.85	13847	57.15
44	Kotha Patnam	Persons	50006	23405	46.80	4237	8.47	27642	55.28	22364	44.72
		Males	24987	13805	55.25	1505	6.02	15310	61.27	9677	38.73
		Females	25019	9600	38.37	2732	10.92	12332	49.29	12687	50.71
45	Tangutur	Persons	62618	29400	46.95	3577	5.71	32977	52.66	29641	47.34
		Males	31172	17704	56.79	1152	3.70	18856	60.49	12316	39.51
		Females	31446	11696	37.19	2425	7.71	14121	44.91	17325	55.09
46	Zarugumilli	Persons	42866	21420	49.97	1530	3.57	22950	53.54	19916	46.46
		Males	21617	12467	57.67	354	1.64	12821	59.31	8796	40.69
		Females	21249	8953	42.13	1176	5.53	10129	47.67	11120	52.33
47	Ponnaluru	Persons	43016	17217	40.02	5822	13.53	23039	53.56	19977	46.44
		Males	21844	11490	52.60	1558	7.13	13048	59.73	8796	40.27
		Females	21172	5727	27.05	4264	20.14	9991	47.19	11181	52.81
48	Pedacherlo Palle	Persons	36985	17217	46.55	4945	13.37	22162	59.92	14823	40.08
		Males	18842	10160	53.92	1687	8.95	11847	62.88	6995	37.12
		Females	18143	7057	38.90	3258	17.96	10315	56.85	7828	43.15
49	Chandra Sekhara Puram	Persons	44953	17500	38.93	5023	11.17	22523	50.10	22430	49.90
		Males	23142	11352	49.05	2086	9.01	13438	58.07	9704	41.93
		Females	21811	6148	28.19	2937	13.47	9085	41.65	12726	58.35
50	Pamur	Persons	43017	16320	37.94	6429	14.95	22749	52.88	20268	47.12
		Males	21866	10792	49.36	2326	10.64	13118	59.99	8748	40.01
		Females	21151	5528	26.14	4103	19.40	9631	45.53	11520	54.47
51	Voletivaripalem	Persons	39855	17859	44.81	4290	10.76	22149	55.57	17706	44.43
		Males	20175	10730	53.18	1282	6.35	12012	59.54	8163	40.46
		Females	19680	7129	36.22	3008	15.28	10137	51.51	9543	48.49
52	Kandukur	Persons	41523	19453	46.85	2290	5.52	21743	52.36	19780	47.64
		Males	21017	12173	57.92	504	2.40	12677	60.32	8340	39.68
		Females	20506	7280	35.50	1786	8.71	9066	44.21	11440	55.79

**TABLE 31: NUMBER AND PERCENTAGE OF MAIN WORKERS, MARGINAL WORKERS  
AND NON-WORKERS BY SEX IN MANDAL PARISHADS, 2011**

Sl. No.	Name of Mandal Parishad	P/ M/ F	Total population	Main workers		Marginal workers		Total workers (main+marginal)		Non workers	
				No.	%	No.	%	No.	%	No.	%
1	2	3	4	5	6	7	8	9	10	11	12
53	Singarayakonda	Persons	39239	16513	42.08	3450	8.79	19963	50.88	19276	49.12
		Males	19600	10520	53.67	1286	6.56	11806	60.23	7794	39.77
		Females	19639	5993	30.52	2164	11.02	8157	41.53	11482	58.47
54	Lingasamudram	Persons	38094	16379	43.00	4187	10.99	20566	53.99	17528	46.01
		Males	19114	9667	50.58	1705	8.92	11372	59.50	7742	40.50
		Females	18980	6712	35.36	2482	13.08	9194	48.44	9786	51.56
55	Gudluru	Persons	46883	17520	37.37	7335	15.65	24855	53.01	22028	46.99
		Males	23814	11061	46.45	3027	12.71	14088	59.16	9726	40.84
		Females	23069	6459	28.00	4308	18.67	10767	46.67	12302	53.33
56	Ulavapadu	Persons	53918	23898	44.32	3449	6.40	27347	50.72	26571	49.28
		Males	26972	15111	56.02	1016	3.77	16127	59.79	10845	40.21
		Females	26946	8787	32.61	2433	9.03	11220	41.64	15726	58.36
Total		Persons	2732866	1242381	45.46	212161	7.76	1454542	53.22	1278324	46.78
		Males	1382641	739063	53.45	71299	5.16	810362	58.61	572279	41.39
		Females	1350225	503318	37.28	140862	10.43	644180	47.71	706045	52.29

This table shows the number and percentage of main workers, marginal workers and non-workers by sex in Mandal Parishads (rural) population of the district 2011. Out of the 27,32,866 rural population, 45.46% categorized as main workers, 7.76% marginal workers and 46.78% are non-workers. The sex wise breakup at the district level out of 13,82,641 males 53.45% is shown as main workers, 5.16% as marginal workers and 41.39% as non-workers. Out of 13,50,225 females, 37.28% is shown as main workers, 10.43% as marginal workers and 52.29% as non-workers. The marginal workers female percentage is more than the marginal workers males. The percentage of total rural workers is shown as 53.22%. The percentage of highest total rural workers is 60.59% for persons in Hanumanthunipadu, for males 62.96% in Karamchedu Mandal Parishad, 60.20% for females in Pullalacheruvu Mandal Parishad. Pullalacheruvu Mandal Parishad reported the highest percentage of main workers for persons with 56.16%, for females 54.85% and for males 61.06% is reported in Yeddanapudi Mandal Parishad. Similarly, the lowest main workers percentage for persons is reported in Podili Mandal Parishad 33.90%, for males 44.13% and for females 23.15%. For persons, the highest percentage of marginal workers is reported in Podili Mandal Parishad with 20.97% and lowest marginal workers in Maddipadu Mandal Parishad with 2.44 percent.

**TABLE 32: NUMBER AND PERCENTAGE OF MAIN WORKERS, MARGINAL WORKERS,  
AND NON-WORKERS BY SEX IN TOWNS, 2011**

Sl. No.	Name of Town	P/ M/ F	Total population	Main workers		Marginal workers		Total workers (main+marginal)		Non workers	
				No.	%	No.	%	No.	%	No.	%
1	2	3	4	5	6	7	8	9	10	11	12
1	Markapur (M)	Persons	71092	22547	31.72	2623	3.69	25170	35.40	45922	64.60
		Males	35696	17677	49.52	1235	3.46	18912	52.98	16784	47.02
		Females	35396	4870	13.76	1388	3.92	6258	17.68	29138	82.32
2	Cumbum (CT)	Persons	15169	4625	30.49	854	5.63	5479	36.12	9690	63.88
		Males	7588	3493	46.03	423	5.57	3916	51.61	3672	48.39
		Females	7581	1132	14.93	431	5.69	1563	20.62	6018	79.38
3	Podili (CT)	Persons	31145	9749	31.30	2232	7.17	11981	38.47	19164	61.53
		Males	15681	7364	46.96	1081	6.89	8445	53.85	7236	46.15
		Females	15464	2385	15.42	1151	7.44	3536	22.87	11928	77.13
4	Chirala (M + OG)	Persons	92942	31393	33.78	3530	3.80	34923	37.58	58019	62.42
		Males	45747	24197	52.89	1751	3.83	25948	56.72	19799	43.28
		Females	47195	7196	15.25	1779	3.77	8975	19.02	38220	80.98
5	Chirala (CT)	Persons	30858	14181	45.96	1131	3.67	15312	49.62	15546	50.38
		Males	15193	8787	57.84	446	2.94	9233	60.77	5960	39.23
		Females	15665	5394	34.43	685	4.37	6079	38.81	9586	61.19
6	Vetapalem (CT)	Persons	38671	15979	41.32	2979	7.70	18958	49.02	19713	50.98
		Males	19079	9930	52.05	1401	7.34	11331	59.39	7748	40.61
		Females	19592	6049	30.87	1578	8.05	7627	38.93	11965	61.07
7	Giddaluru (CT)	Persons	35150	9758	27.76	1569	4.46	11327	32.22	23823	67.78
		Males	17728	7655	43.18	779	4.39	8434	47.57	9294	52.43
		Females	17422	2103	12.07	790	4.53	2893	16.61	14529	83.39
8	Kanigiri (U) (CT)	Persons	37420	12029	32.15	1218	3.25	13247	35.40	24173	64.60
		Males	18886	9533	50.48	488	2.58	10021	53.06	8865	46.94
		Females	18534	2496	13.47	730	3.94	3226	17.41	15308	82.59
9	Ongole (M + OG)	Persons	208344	68233	32.75	4534	2.18	72767	34.93	135577	65.07
		Males	104646	54655	52.23	2512	2.40	57167	54.63	47479	45.37
		Females	103698	13578	13.09	2022	1.95	15600	15.04	88098	84.96
10	Pamur (CT)	Persons	20000	5388	26.94	1451	7.26	6839	34.20	13161	65.81
		Males	10340	4592	44.41	899	8.69	5491	53.10	4849	46.90
		Females	9660	796	8.24	552	5.71	1348	13.95	8312	86.05
11	Kandukur (M)	Persons	57246	19019	33.22	1710	2.99	20729	36.21	36517	63.79
		Males	28644	14617	51.03	796	2.78	15413	53.81	13231	46.19
		Females	28602	4402	15.39	914	3.20	5316	18.59	23286	81.41

**TABLE 32: NUMBER AND PERCENTAGE OF MAIN WORKERS, MARGINAL WORKERS, AND NON-WORKERS BY SEX IN TOWNS, 2011**

Sl. No.	Name of Town	P/ M/ F	Total population	Main workers		Marginal workers		Total workers (main+marginal)		Non workers	
				No.	%	No.	%	No.	%	No.	%
1	2	3	4	5	6	7	8	9	10	11	12
12	Mulaguntapadu (CT)	Persons	7145	2257	31.59	247	3.46	2504	35.05	4641	64.95
		Males	3650	1765	48.36	175	4.79	1940	53.15	1710	46.85
		Females	3495	492	14.08	72	2.06	564	16.14	2931	83.86
13	Singarayakonda (RS) (CT)	Persons	19400	5969	30.77	820	4.23	6789	34.99	12611	65.01
		Males	9245	4762	51.51	467	5.05	5229	56.56	4016	43.44
		Females	10155	1207	11.89	353	3.48	1560	15.36	8595	84.64
District(Urban) Total :		Persons	664582	221127	33.27	24898	3.75	246025	37.02	418557	62.98
		Males	332123	169027	50.89	12453	3.75	181480	54.64	150643	45.36
		Females	332459	52100	15.67	12445	3.74	64545	19.41	267914	80.59

The above table shows town wise numbers and percentage of main workers, marginal workers and non-workers by sex. The percentage of urban main workers of the district is 33.27%, marginal workers 3.75 percent and non workers 62.98%. Main workers, males are 50.89%, marginal 3.75 percent and non workers 45.36% and regarding females, the main workers percentage is 15.67% marginal workers 3.74 percent and non workers 80.59%. The highest main workers are reported in Chirala (CT) with 45.96% and marginal workers in Vetapalem (CT) with 7.70%. Lowest main workers are reported in Pamur (CT) with 26.94% and marginal workers in Ongole (M+OG) with 2.18 percent. The highest workers in Prakasam district is reported in Chirala (CT) with 49.62%. Lowest workers reported in Giddalur (CT) with 32.22%. It is noticed from the above table that the workers percentage of male is relatively very higher than the females i.e. more than 50%.

**TABLE 33: DISTRIBUTION OF WORKERS BY SEX IN FOUR CATEGORIES OF ECONOMIC ACTIVITY IN MANDALS, 2011**

Sl. No.	Name of Mandal	P/ M/ F	Total population	Total workers (main+ marginal)	Category of workers							
					Cultivators		Agricultural labourers		Household industry workers		Other workers	
					No.	%	No.	%	No.	%	No.	%
1	2	3	4	5	6	7	8	9	10	11	12	13
1	Yerragondapalem	Persons	64063	33817	8363	24.73	20073	59.36	336	0.99	5045	14.92
		Males	33160	18401	5221	28.37	9074	49.31	231	1.26	3875	21.06
		Females	30903	15416	3142	20.38	10999	71.35	105	0.68	1170	7.59
2	Pullalacheruvu	Persons	53279	31979	7038	22.01	23290	72.83	143	0.45	1508	4.72
		Males	27258	16314	4530	27.77	10579	64.85	84	0.51	1121	6.87
		Females	26021	15665	2508	16.01	12711	81.14	59	0.38	387	2.47
3	Tripuranthakam	Persons	62627	34305	6390	18.63	23677	69.02	342	1.00	3896	11.36
		Males	31740	17945	4447	24.78	10407	57.99	202	1.13	2889	16.10
		Females	30887	16360	1943	11.88	13270	81.11	140	0.86	1007	6.16
4	Dornala	Persons	44187	23923	3940	16.47	14637	61.18	269	1.12	5077	21.22
		Males	22504	12614	2609	20.68	6259	49.62	150	1.19	3596	28.51
		Females	21683	11309	1331	11.77	8378	74.08	119	1.05	1481	13.10
5	Peda Araveedu	Persons	42262	23558	5307	22.53	15918	67.57	158	0.67	2175	9.23
		Males	21630	12103	3451	28.51	6805	56.23	97	0.80	1750	14.46
		Females	20632	11455	1856	16.20	9113	79.55	61	0.53	425	3.71
6	Donakonda	Persons	48148	26883	4991	18.57	17596	65.45	152	0.57	4144	15.41
		Males	24706	14256	3557	24.95	7410	51.98	90	0.63	3199	22.44
		Females	23442	12627	1434	11.36	10186	80.67	62	0.49	945	7.48
7	Kurichedu	Persons	40801	22483	7300	32.47	12146	54.02	299	1.33	2738	12.18
		Males	20837	12111	4886	40.34	4731	39.06	219	1.81	2275	18.78
		Females	19964	10372	2414	23.27	7415	71.49	80	0.77	463	4.46
8	Santhamaguluru	Persons	59528	34928	6457	18.49	23892	68.40	388	1.11	4191	12.00
		Males	30355	18266	4216	23.08	10601	58.04	206	1.13	3243	17.75
		Females	29173	16662	2241	13.45	13291	79.77	182	1.09	948	5.69
9	Ballikurava	Persons	53269	30374	6773	22.30	20253	66.68	284	0.94	3064	10.09
		Males	26942	15920	4388	27.56	8982	56.42	168	1.06	2382	14.96
		Females	26327	14454	2385	16.50	11271	77.98	116	0.80	682	4.72
10	Martur	Persons	73862	39981	5269	13.18	24469	61.20	1355	3.39	8888	22.23
		Males	37083	22291	3485	15.63	11249	50.46	694	3.11	6863	30.79
		Females	36779	17690	1784	10.08	13220	74.73	661	3.74	2025	11.45
11	Yeddana Pudi	Persons	28373	15978	4381	27.42	9872	61.78	31	0.19	1694	10.60
		Males	13417	8442	2816	33.36	4269	50.57	24	0.28	1333	15.79
		Females	14956	7536	1565	20.77	5603	74.35	7	0.09	361	4.79
12	Parchur	Persons	54668	29277	6157	21.03	19115	65.29	184	0.63	3821	13.05
		Males	26622	16186	4180	25.82	8831	54.56	139	0.86	3036	18.76
		Females	28046	13091	1977	15.10	10284	78.56	45	0.34	785	6.00
13	Karamchedu	Persons	38916	21588	5032	23.31	12961	60.04	193	0.89	3402	15.76
		Males	19422	12229	3720	30.42	5924	48.44	105	0.86	2480	20.28
		Females	19494	9359	1312	14.02	7037	75.19	88	0.94	922	9.85

**TABLE 33: DISTRIBUTION OF WORKERS BY SEX IN FOUR CATEGORIES OF ECONOMIC ACTIVITY IN MANDALS, 2011**

Sl. No.	Name of Mandal	P/ M/ F	Total population	Total workers (main+ marginal)	Category of workers							
					Cultivators		Agricultural labourers		Household industry workers		Other workers	
					No.	%	No.	%	No.	%	No.	%
1	2	3	4	5	6	7	8	9	10	11	12	13
14	Inkollu	Persons	49546	26777	5768	21.54	14366	53.65	217	0.81	6426	24.00
		Males	24905	15281	3768	24.66	6294	41.19	136	0.89	5083	33.26
		Females	24641	11496	2000	17.40	8072	70.22	81	0.70	1343	11.68
15	Janakavaram panguluru	Persons	45186	24920	5261	21.11	15819	63.48	236	0.95	3604	14.46
		Males	22486	13689	3636	26.56	7029	51.35	148	1.08	2876	21.01
		Females	22700	11231	1625	14.47	8790	78.27	88	0.78	728	6.48
16	Addanki	Persons	89769	42921	6677	15.56	22206	51.74	471	1.10	13567	31.61
		Males	44874	25907	4929	19.03	10344	39.93	271	1.05	10363	40.00
		Females	44895	17014	1748	10.27	11862	69.72	200	1.18	3204	18.83
17	Mundlamuru	Persons	56783	31975	7632	23.87	20872	65.28	288	0.90	3183	9.95
		Males	29057	17152	5081	29.62	9613	56.05	163	0.95	2295	13.38
		Females	27726	14823	2551	17.21	11259	75.96	125	0.84	888	5.99
18	Darsi	Persons	86702	43518	9156	21.04	24064	55.30	589	1.35	9709	22.31
		Males	44508	24928	6748	27.07	10376	41.62	349	1.40	7455	29.91
		Females	42194	18590	2408	12.95	13688	73.63	240	1.29	2254	12.12
19	Markapur	Persons	122984	53528	5961	11.14	18048	33.72	859	1.60	28660	53.54
		Males	62117	33714	3964	11.76	7326	21.73	575	1.71	21849	64.81
		Females	60867	19814	1997	10.08	10722	54.11	284	1.43	6811	34.37
20	Ardhaveedu	Persons	36169	19019	4074	21.42	12723	66.90	388	2.04	1834	9.64
		Males	18651	10031	2754	27.45	5657	56.40	211	2.10	1409	14.05
		Females	17518	8988	1320	14.69	7066	78.62	177	1.97	425	4.73
21	Cumbum	Persons	48698	20622	3242	15.72	10139	49.17	321	1.56	6920	33.56
		Males	23963	12517	2260	18.06	4514	36.06	204	1.63	5539	44.25
		Females	24735	8105	982	12.12	5625	69.40	117	1.44	1381	17.04
22	Tarlupadu	Persons	34640	18976	3394	17.89	12096	63.74	133	0.70	3353	17.67
		Males	17789	10121	2105	20.80	5347	52.83	62	0.61	2607	25.76
		Females	16851	8855	1289	14.56	6749	76.22	71	0.80	746	8.42
23	Konakanamitla	Persons	49259	27207	6396	23.51	17655	64.89	102	0.37	3054	11.23
		Males	25417	14780	4341	29.37	8052	54.48	71	0.48	2316	15.67
		Females	23842	12427	2055	16.54	9603	77.28	31	0.25	738	5.94
24	Podili	Persons	67017	31663	3790	11.97	15302	48.33	463	1.46	12108	38.24
		Males	34064	19391	2966	15.30	6764	34.88	212	1.09	9449	48.73
		Females	32953	12272	824	6.71	8538	69.57	251	2.05	2659	21.67
25	Thallur	Persons	48400	25298	6657	26.31	14422	57.01	201	0.79	4018	15.88
		Males	24848	13973	4338	31.05	6685	47.84	106	0.76	2844	20.35
		Females	23552	11325	2319	20.48	7737	68.32	95	0.84	1174	10.37
26	Korisapadu	Persons	48273	25444	3726	14.64	15909	62.53	339	1.33	5470	21.50
		Males	23958	14372	2584	17.98	7421	51.64	227	1.58	4140	28.81
		Females	24315	11072	1142	10.31	8488	76.66	112	1.01	1330	12.01

**TABLE 33: DISTRIBUTION OF WORKERS BY SEX IN FOUR CATEGORIES OF ECONOMIC ACTIVITY IN MANDALS, 2011**

Sl. No.	Name of Mandal	P/ M/ F	Total population	Total workers (main+ marginal)	Category of workers							
					Cultivators		Agricultural labourers		Household industry workers		Other workers	
					No.	%	No.	%	No.	%	No.	%
1	2	3	4	5	6	7	8	9	10	11	12	13
27	Chirala	Persons	172826	76133	2046	2.69	19079	25.06	12448	16.35	42560	55.90
		Males	85735	49956	1623	3.25	9423	18.86	6235	12.48	32675	65.41
		Females	87091	26177	423	1.62	9656	36.89	6213	23.73	9885	37.76
28	Vetapalem	Persons	75219	36854	1366	3.71	9530	25.86	9374	25.44	16584	45.00
		Males	37352	22128	1056	4.77	4468	20.19	4584	20.72	12020	54.32
		Females	37867	14726	310	2.11	5062	34.37	4790	32.53	4564	30.99
29	Chinaganjam	Persons	42468	22733	2715	11.94	13315	58.57	343	1.51	6360	27.98
		Males	21249	12645	1936	15.31	6079	48.07	175	1.38	4455	35.23
		Females	21219	10088	779	7.72	7236	71.73	168	1.67	1905	18.88
30	Naguluppala Padu	Persons	67733	36544	6988	19.12	21191	57.99	816	2.23	7549	20.66
		Males	33867	20494	4771	23.28	9275	45.26	393	1.92	6055	29.55
		Females	33866	16050	2217	13.81	11916	74.24	423	2.64	1494	9.31
31	Maddipadu	Persons	52353	28129	3234	11.50	17404	61.87	204	0.73	7287	25.91
		Males	26155	15882	2363	14.88	7834	49.33	119	0.75	5566	35.05
		Females	26198	12247	871	7.11	9570	78.14	85	0.69	1721	14.05
32	Chimakurthi	Persons	79343	37943	5651	14.89	17685	46.61	711	1.87	13896	36.62
		Males	40115	23609	3882	16.44	8262	35.00	377	1.60	11088	46.97
		Females	39228	14334	1769	12.34	9423	65.74	334	2.33	2808	19.59
33	Marripudi	Persons	38848	21170	6101	28.82	12513	59.11	197	0.93	2359	11.14
		Males	19628	11735	4170	35.53	5622	47.91	135	1.15	1808	15.41
		Females	19220	9435	1931	20.47	6891	73.04	62	0.66	551	5.84
34	Hanumanthuni Padu	Persons	30964	18760	2564	13.67	14179	75.58	69	0.37	1948	10.38
		Males	15865	9810	1604	16.35	6644	67.73	48	0.49	1514	15.43
		Females	15099	8950	960	10.73	7535	84.19	21	0.23	434	4.85
35	Bestawaripeta	Persons	51062	24641	4659	18.91	15201	61.69	461	1.87	4320	17.53
		Males	26119	14225	3253	22.87	7198	50.60	281	1.98	3493	24.56
		Females	24943	10416	1406	13.50	8003	76.83	180	1.73	827	7.94
36	Racherla	Persons	35080	17642	5031	28.52	10182	57.71	188	1.07	2241	12.70
		Males	17459	9506	3501	36.83	4244	44.65	101	1.06	1660	17.46
		Females	17621	8136	1530	18.81	5938	72.98	87	1.07	581	7.14
37	Giddalur	Persons	86133	38109	5264	13.81	20836	54.67	864	2.27	11145	29.25
		Males	43686	23191	3906	16.84	9626	41.51	658	2.84	9001	38.81
		Females	42447	14918	1358	9.10	11210	75.14	206	1.38	2144	14.37
38	Komarolu	Persons	40517	19704	3835	19.46	13068	66.32	161	0.82	2640	13.40
		Males	20553	10940	2826	25.83	5868	53.64	87	0.80	2159	19.73
		Females	19964	8764	1009	11.51	7200	82.15	74	0.84	481	5.49
39	Veligandla	Persons	35951	19187	3749	19.54	12054	62.82	46	0.24	3338	17.40
		Males	18686	10735	2460	22.92	5494	51.18	29	0.27	2752	25.64
		Females	17265	8452	1289	15.25	6560	77.61	17	0.20	586	6.93

**TABLE 33: DISTRIBUTION OF WORKERS BY SEX IN FOUR CATEGORIES OF ECONOMIC ACTIVITY IN MANDALS, 2011**

Sl. No.	Name of Mandal	P/ M/ F	Total population	Total workers (main+ marginal)	Category of workers							
					Cultivators		Agricultural labourers		Household industry workers		Other workers	
					No.	%	No.	%	No.	%	No.	%
1	2	3	4	5	6	7	8	9	10	11	12	13
40	Kanigiri	Persons	92466	42965	6463	15.04	16701	38.87	962	2.24	18839	43.85
		Males	47355	26886	4286	15.94	6835	25.42	474	1.76	15291	56.87
		Females	45111	16079	2177	13.54	9866	61.36	488	3.04	3548	22.07
41	Kondapi	Persons	43004	22556	5508	24.42	13072	57.95	357	1.58	3619	16.04
		Males	21457	12608	3598	28.54	6043	47.93	158	1.25	2809	22.28
		Females	21547	9948	1910	19.20	7029	70.66	199	2.00	810	8.14
42	Santhanuthala Padu	Persons	66186	32587	4535	13.92	15540	47.69	667	2.05	11845	36.35
		Males	34146	19170	3125	16.30	6928	36.14	342	1.78	8775	45.77
		Females	32040	13417	1410	10.51	8612	64.19	325	2.42	3070	22.88
43	Ongole	Persons	253122	96442	5119	5.31	13903	14.42	1421	1.47	75999	78.80
		Males	126983	70795	3882	5.48	6248	8.83	852	1.20	59813	84.49
		Females	126139	25647	1237	4.82	7655	29.85	569	2.22	16186	63.11
44	Kotha Patnam	Persons	50006	27642	2993	10.83	13849	50.10	963	3.48	9837	35.59
		Males	24987	15310	2211	14.44	5276	34.46	540	3.53	7283	47.57
		Females	25019	12332	782	6.34	8573	69.52	423	3.43	2554	20.71
45	Tangutur	Persons	62618	32977	4043	12.26	20357	61.73	413	1.25	8164	24.76
		Males	31172	18856	3108	16.48	9385	49.77	250	1.33	6113	32.42
		Females	31446	14121	935	6.62	10972	77.70	163	1.15	2051	14.52
46	Zarugumilli	Persons	42866	22950	4236	18.46	13118	57.16	164	0.71	5432	23.67
		Males	21617	12821	2907	22.67	5665	44.19	79	0.62	4170	32.52
		Females	21249	10129	1329	13.12	7453	73.58	85	0.84	1262	12.46
47	Ponnaluru	Persons	43016	23039	5008	21.74	13156	57.10	128	0.56	4747	20.60
		Males	21844	13048	3586	27.48	6065	46.48	67	0.51	3330	25.52
		Females	21172	9991	1422	14.23	7091	70.97	61	0.61	1417	14.18
48	Pedacherlo Palle	Persons	36985	22162	5084	22.94	12020	54.24	500	2.26	4558	20.57
		Males	18842	11847	3513	29.65	4690	39.59	216	1.82	3428	28.94
		Females	18143	10315	1571	15.23	7330	71.06	284	2.75	1130	10.95
49	Chandra Sekhara Puram	Persons	44953	22523	3105	13.79	13417	59.57	176	0.78	5825	25.86
		Males	23142	13438	2541	18.91	6240	46.44	110	0.82	4547	33.84
		Females	21811	9085	564	6.21	7177	79.00	66	0.73	1278	14.07
50	Pamur	Persons	63017	29588	6290	21.26	12265	41.45	259	0.88	10774	36.41
		Males	32206	18609	4671	25.10	4872	26.18	134	0.72	8932	48.00
		Females	30811	10979	1619	14.75	7393	67.34	125	1.14	1842	16.78
51	Voletivaripalem	Persons	39855	22149	5992	27.05	13323	60.15	183	0.83	2651	11.97
		Males	20175	12012	4068	33.87	5883	48.98	102	0.85	1959	16.31
		Females	19680	10137	1924	18.98	7440	73.39	81	0.80	692	6.83
52	Kandukur	Persons	98769	42472	7264	17.10	13970	32.89	667	1.57	20571	48.43
		Males	49661	28090	5234	18.63	5978	21.28	381	1.36	16497	58.73
		Females	49108	14382	2030	14.11	7992	55.57	286	1.99	4074	28.33



**TABLE 33: DISTRIBUTION OF WORKERS BY SEX IN FOUR CATEGORIES OF ECONOMIC ACTIVITY IN MANDALS, 2011**

Sl. No.	Name of Mandal	P/ M/ F	Total population	Total workers (main+ marginal)	Category of workers							
					Cultivators		Agricultural labourers		Household industry workers		Other workers	
					No.	%	No.	%	No.	%	No.	%
1	2	3	4	5	6	7	8	9	10	11	12	13
53	Singarayakonda	Persons	65784	29256	1845	6.31	10000	34.18	313	1.07	17098	58.44
		Males	32495	18975	1576	8.31	4219	22.23	171	0.90	13009	68.56
		Females	33289	10281	269	2.62	5781	56.23	142	1.38	4089	39.77
54	Lingasamudram	Persons	38094	20566	3654	17.77	14033	68.23	238	1.16	2641	12.84
		Males	19114	11372	2676	23.53	6531	57.43	131	1.15	2034	17.89
		Females	18980	9194	978	10.64	7502	81.60	107	1.16	607	6.60
55	Gudluru	Persons	46883	24855	3785	15.23	16223	65.27	430	1.73	4417	17.77
		Males	23814	14088	2804	19.90	7637	54.21	233	1.65	3414	24.23
		Females	23069	10767	981	9.11	8586	79.74	197	1.83	1003	9.32
56	Ulavapadu	Persons	53918	27347	2770	10.13	16514	60.39	139	0.51	7924	28.98
		Males	26972	16127	2229	13.82	7379	45.76	79	0.49	6440	39.93
		Females	26946	11220	541	4.82	9135	81.42	60	0.53	1484	13.23
District: Prakasam	Persons	3397448	1700567	280029	16.47	889218	52.29	42603	2.51	488717	28.74	
	Males	1714764	991842	194346	19.59	396454	39.97	22685	2.29	378357	38.15	
	Females	1682684	708725	85683	12.09	492764	69.53	19918	2.81	110360	15.57	

It is seen from the above table that the total workers are distributed by four categories of economic activity. Out of 17,00,567 total workers in the district, agricultural labourers occupy a major share with 52.29% followed by other workers 28.74%. Next category is the cultivators with 16.47% and Household Industry with least percent of 2.51 percent. The sex wise breakup shows that out of 991842 total male workers in the district, 39.97% are categorized as agricultural labourers, 38.15% as other workers, 19.59% as cultivators, and only 2.29 percent as Household industry. Whereas out of 708725 total female workers in the district, agricultural labourers occupy 69.53% which is the highest percentage among the workers category, 15.57% as other workers, 12.09% as cultivators, and 2.81 percent as Household Industry. The highest percentage of cultivators is recorded in Kurichedu Mandal as 32.47% and the lowest in Chirala Mandal with 2.69 percent. Hanumanthunipadu Mandal reported 75.58% as the highest percentage of agricultural labourers in the district and the lowest of 14.42% in Ongole Mandal. In Household Industry, Vetapalem Mandal reports the highest percentage of persons with 25.44% and the lowest percentage is reported in Yeddapanudi Mandal with 0.19 percent. In the other workers category, Ongole Mandal reports the highest percentage of persons with 78.80% and lowest is reported in Pullalacheruvu Mandal with 4.72 percent.

**TABLE 34: DISTRIBUTION OF WORKERS BY SEX IN FOUR CATEGORIES OF ECONOMIC ACTIVITY IN MANDAL PARISHADS, 2011**

Sl. No.	Name of Mandal Parishad	P/ M / F	Total population	Total workers (main+marginal)	Category of Workers							
					Cultivators		Agricultural labourers		Household industry workers		Other workers	
					No.	%	No.	%	No.	%	No.	%
1	2	3	4	5	6	7	8	9	10	11	12	13
1	Yerragondapalem	Persons	64063	33817	8363	24.73	20073	59.36	336	0.99	5045	14.92
		Males	33160	18401	5221	28.37	9074	49.31	231	1.26	3875	21.06
		Females	30903	15416	3142	20.38	10999	71.35	105	0.68	1170	7.59
2	Pullalacheruvu	Persons	53279	31979	7038	22.01	23290	72.83	143	0.45	1508	4.72
		Males	27258	16314	4530	27.77	10579	64.85	84	0.51	1121	6.87
		Females	26021	15665	2508	16.01	12711	81.14	59	0.38	387	2.47
3	Tripuranthakam	Persons	62627	34305	6390	18.63	23677	69.02	342	1.00	3896	11.36
		Males	31740	17945	4447	24.78	10407	57.99	202	1.13	2889	16.10
		Females	30887	16360	1943	11.88	13270	81.11	140	0.86	1007	6.16
4	Dornala	Persons	44187	23923	3940	16.47	14637	61.18	269	1.12	5077	21.22
		Males	22504	12614	2609	20.68	6259	49.62	150	1.19	3596	28.51
		Females	21683	11309	1331	11.77	8378	74.08	119	1.05	1481	13.10
5	Peda Araveedu	Persons	42262	23558	5307	22.53	15918	67.57	158	0.67	2175	9.23
		Males	21630	12103	3451	28.51	6805	56.23	97	0.80	1750	14.46
		Females	20632	11455	1856	16.20	9113	79.55	61	0.53	425	3.71
6	Donakonda	Persons	48148	26883	4991	18.57	17596	65.45	152	0.57	4144	15.41
		Males	24706	14256	3557	24.95	7410	51.98	90	0.63	3199	22.44
		Females	23442	12627	1434	11.36	10186	80.67	62	0.49	945	7.48
7	Kurichedu	Persons	40801	22483	7300	32.47	12146	54.02	299	1.33	2738	12.18
		Males	20837	12111	4886	40.34	4731	39.06	219	1.81	2275	18.78
		Females	19964	10372	2414	23.27	7415	71.49	80	0.77	463	4.46
8	Santhamaguluru	Persons	59528	34928	6457	18.49	23892	68.40	388	1.11	4191	12.00
		Males	30355	18266	4216	23.08	10601	58.04	206	1.13	3243	17.75
		Females	29173	16662	2241	13.45	13291	79.77	182	1.09	948	5.69
9	Ballikurava	Persons	53269	30374	6773	22.30	20253	66.68	284	0.94	3064	10.09
		Males	26942	15920	4388	27.56	8982	56.42	168	1.06	2382	14.96
		Females	26327	14454	2385	16.50	11271	77.98	116	0.80	682	4.72
10	Martur	Persons	73862	39981	5269	13.18	24469	61.20	1355	3.39	8888	22.23
		Males	37083	22291	3485	15.63	11249	50.46	694	3.11	6863	30.79
		Females	36779	17690	1784	10.08	13220	74.73	661	3.74	2025	11.45
11	Yeddana Pudi	Persons	28373	15978	4381	27.42	9872	61.78	31	0.19	1694	10.60
		Males	13417	8442	2816	33.36	4269	50.57	24	0.28	1333	15.79
		Females	14956	7536	1565	20.77	5603	74.35	7	0.09	361	4.79
12	Parchur	Persons	54668	29277	6157	21.03	19115	65.29	184	0.63	3821	13.05
		Males	26622	16186	4180	25.82	8831	54.56	139	0.86	3036	18.76
		Females	28046	13091	1977	15.10	10284	78.56	45	0.34	785	6.00
13	Karamchedu	Persons	38916	21588	5032	23.31	12961	60.04	193	0.89	3402	15.76
		Males	19422	12229	3720	30.42	5924	48.44	105	0.86	2480	20.28
		Females	19494	9359	1312	14.02	7037	75.19	88	0.94	922	9.85

**TABLE 34: DISTRIBUTION OF WORKERS BY SEX IN FOUR CATEGORIES OF ECONOMIC ACTIVITY IN MANDAL PARISHADS, 2011**

Sl. No.	Name of Mandal Parishad	P/ M / F	Total population	Total workers (main+marginal)	Category of Workers							
					Cultivators		Agricultural labourers		Household industry workers		Other workers	
					No.	%	No.	%	No.	%	No.	%
1	2	3	4	5	6	7	8	9	10	11	12	13
14	Inkollu	Persons	49546	26777	5768	21.54	14366	53.65	217	0.81	6426	24.00
		Males	24905	15281	3768	24.66	6294	41.19	136	0.89	5083	33.26
		Females	24641	11496	2000	17.40	8072	70.22	81	0.70	1343	11.68
15	Janakavaram panguluru	Persons	45186	24920	5261	21.11	15819	63.48	236	0.95	3604	14.46
		Males	22486	13689	3636	26.56	7029	51.35	148	1.08	2876	21.01
		Females	22700	11231	1625	14.47	8790	78.27	88	0.78	728	6.48
16	Addanki	Persons	89769	42921	6677	15.56	22206	51.74	471	1.10	13567	31.61
		Males	44874	25907	4929	19.03	10344	39.93	271	1.05	10363	40.00
		Females	44895	17014	1748	10.27	11862	69.72	200	1.18	3204	18.83
17	Mundlamuru	Persons	56783	31975	7632	23.87	20872	65.28	288	0.90	3183	9.95
		Males	29057	17152	5081	29.62	9613	56.05	163	0.95	2295	13.38
		Females	27726	14823	2551	17.21	11259	75.96	125	0.84	888	5.99
18	Darsi	Persons	86702	43518	9156	21.04	24064	55.30	589	1.35	9709	22.31
		Males	44508	24928	6748	27.07	10376	41.62	349	1.40	7455	29.91
		Females	42194	18590	2408	12.95	13688	73.63	240	1.29	2254	12.12
19	Markapur	Persons	51892	28358	5433	19.16	15342	54.10	124	0.44	7459	26.30
		Males	26421	14802	3501	23.65	6010	40.60	79	0.53	5212	35.21
		Females	25471	13556	1932	14.25	9332	68.84	45	0.33	2247	16.58
20	Ardhaveedu	Persons	36169	19019	4074	21.42	12723	66.90	388	2.04	1834	9.64
		Males	18651	10031	2754	27.45	5657	56.40	211	2.10	1409	14.05
		Females	17518	8988	1320	14.69	7066	78.62	177	1.97	425	4.73
21	Cumbum	Persons	33529	15143	2828	18.68	8386	55.38	219	1.45	3710	24.50
		Males	16375	8601	1932	22.46	3616	42.04	143	1.66	2910	33.83
		Females	17154	6542	896	13.70	4770	72.91	76	1.16	800	12.23
22	Tarlupadu	Persons	34640	18976	3394	17.89	12096	63.74	133	0.70	3353	17.67
		Males	17789	10121	2105	20.80	5347	52.83	62	0.61	2607	25.76
		Females	16851	8855	1289	14.56	6749	76.22	71	0.80	746	8.42
23	Konakanamitla	Persons	49259	27207	6396	23.51	17655	64.89	102	0.37	3054	11.23
		Males	25417	14780	4341	29.37	8052	54.48	71	0.48	2316	15.67
		Females	23842	12427	2055	16.54	9603	77.28	31	0.25	738	5.94
24	Podili	Persons	35872	19682	3405	17.30	11722	59.56	211	1.07	4344	22.07
		Males	18383	10946	2680	24.48	4963	45.34	68	0.62	3235	29.55
		Females	17489	8736	725	8.30	6759	77.37	143	1.64	1109	12.69
25	Thallur	Persons	48400	25298	6657	26.31	14422	57.01	201	0.79	4018	15.88
		Males	24848	13973	4338	31.05	6685	47.84	106	0.76	2844	20.35
		Females	23552	11325	2319	20.48	7737	68.32	95	0.84	1174	10.37
26	Korisapadu	Persons	48273	25444	3726	14.64	15909	62.53	339	1.33	5470	21.50
		Males	23958	14372	2584	17.98	7421	51.64	227	1.58	4140	28.81
		Females	24315	11072	1142	10.31	8488	76.66	112	1.01	1330	12.01

**TABLE 34: DISTRIBUTION OF WORKERS BY SEX IN FOUR CATEGORIES OF ECONOMIC ACTIVITY IN MANDAL PARISHADS, 2011**

Sl. No.	Name of Mandal Parishad	P/ M / F	Total population	Total workers (main+marginal)	Category of Workers							
					Cultivators		Agricultural labourers		Household industry workers		Other workers	
					No.	%	No.	%	No.	%	No.	%
1	2	3	4	5	6	7	8	9	10	11	12	13
27	Chirala	Persons	52590	27125	1362	5.02	12217	45.04	5947	21.92	7599	28.01
		Males	26550	15715	1063	6.76	5933	37.75	3031	19.29	5688	36.19
		Females	26040	11410	299	2.62	6284	55.07	2916	25.56	1911	16.75
28	Vetapalem	Persons	32984	16669	1052	6.31	6476	38.85	2779	16.67	6362	38.17
		Males	16518	9857	771	7.82	2778	28.18	1368	13.88	4940	50.12
		Females	16466	6812	281	4.13	3698	54.29	1411	20.71	1422	20.87
29	Chinaganjam	Persons	42468	22733	2715	11.94	13315	58.57	343	1.51	6360	27.98
		Males	21249	12645	1936	15.31	6079	48.07	175	1.38	4455	35.23
		Females	21219	10088	779	7.72	7236	71.73	168	1.67	1905	18.88
30	Naguluppala Padu	Persons	67733	36544	6988	19.12	21191	57.99	816	2.23	7549	20.66
		Males	33867	20494	4771	23.28	9275	45.26	393	1.92	6055	29.55
		Females	33866	16050	2217	13.81	11916	74.24	423	2.64	1494	9.31
31	Maddipadu	Persons	52353	28129	3234	11.50	17404	61.87	204	0.73	7287	25.91
		Males	26155	15882	2363	14.88	7834	49.33	119	0.75	5566	35.05
		Females	26198	12247	871	7.11	9570	78.14	85	0.69	1721	14.05
32	Chimakurthi	Persons	79343	37943	5651	14.89	17685	46.61	711	1.87	13896	36.62
		Males	40115	23609	3882	16.44	8262	35.00	377	1.60	11088	46.97
		Females	39228	14334	1769	12.34	9423	65.74	334	2.33	2808	19.59
33	Marripudi	Persons	38848	21170	6101	28.82	12513	59.11	197	0.93	2359	11.14
		Males	19628	11735	4170	35.53	5622	47.91	135	1.15	1808	15.41
		Females	19220	9435	1931	20.47	6891	73.04	62	0.66	551	5.84
34	Hanumanthuni Padu	Persons	30964	18760	2564	13.67	14179	75.58	69	0.37	1948	10.38
		Males	15865	9810	1604	16.35	6644	67.73	48	0.49	1514	15.43
		Females	15099	8950	960	10.73	7535	84.19	21	0.23	434	4.85
35	Bestawaripeta	Persons	51062	24641	4659	18.91	15201	61.69	461	1.87	4320	17.53
		Males	26119	14225	3253	22.87	7198	50.60	281	1.98	3493	24.56
		Females	24943	10416	1406	13.50	8003	76.83	180	1.73	827	7.94
36	Racherla	Persons	35080	17642	5031	28.52	10182	57.71	188	1.07	2241	12.70
		Males	17459	9506	3501	36.83	4244	44.65	101	1.06	1660	17.46
		Females	17621	8136	1530	18.81	5938	72.98	87	1.07	581	7.14
37	Giddalur	Persons	50983	26782	4719	17.62	18158	67.80	235	0.88	3670	13.70
		Males	25958	14757	3429	23.24	8319	56.37	175	1.19	2834	19.20
		Females	25025	12025	1290	10.73	9839	81.82	60	0.50	836	6.95
38	Komarolu	Persons	40517	19704	3835	19.46	13068	66.32	161	0.82	2640	13.40
		Males	20553	10940	2826	25.83	5868	53.64	87	0.80	2159	19.73
		Females	19964	8764	1009	11.51	7200	82.15	74	0.84	481	5.49
39	Veligandla	Persons	35951	19187	3749	19.54	12054	62.82	46	0.24	3338	17.40
		Males	18686	10735	2460	22.92	5494	51.18	29	0.27	2752	25.64
		Females	17265	8452	1289	15.25	6560	77.61	17	0.20	586	6.93

**TABLE 34: DISTRIBUTION OF WORKERS BY SEX IN FOUR CATEGORIES OF ECONOMIC ACTIVITY IN MANDAL PARISHADS, 2011**

Sl. No.	Name of Mandal Parishad	P/ M / F	Total population	Total workers (main+marginal)	Category of Workers							
					Cultivators		Agricultural labourers		Household industry workers		Other workers	
					No.	%	No.	%	No.	%	No.	%
1	2	3	4	5	6	7	8	9	10	11	12	13
40	Kanigiri	Persons	55046	29718	6083	20.47	14745	49.62	810	2.73	8080	27.19
		Males	28469	16865	3931	23.31	6003	35.59	383	2.27	6548	38.83
		Females	26577	12853	2152	16.74	8742	68.02	427	3.32	1532	11.92
41	Kondapi	Persons	43004	22556	5508	24.42	13072	57.95	357	1.58	3619	16.04
		Males	21457	12608	3598	28.54	6043	47.93	158	1.25	2809	22.28
		Females	21547	9948	1910	19.20	7029	70.66	199	2.00	810	8.14
42	Santhanuthala Padu	Persons	62588	31232	4530	14.50	15436	49.42	553	1.77	10713	34.30
		Males	32335	18149	3121	17.20	6867	37.84	287	1.58	7874	43.39
		Females	30253	13083	1409	10.77	8569	65.50	266	2.03	2839	21.70
43	Ongole	Persons	48376	25030	3915	15.64	10500	41.95	191	0.76	10424	41.65
		Males	24148	14649	2786	19.02	4504	30.75	102	0.70	7257	49.54
		Females	24228	10381	1129	10.88	5996	57.76	89	0.86	3167	30.51
44	Kotha Patnam	Persons	50006	27642	2993	10.83	13849	50.10	963	3.48	9837	35.59
		Males	24987	15310	2211	14.44	5276	34.46	540	3.53	7283	47.57
		Females	25019	12332	782	6.34	8573	69.52	423	3.43	2554	20.71
45	Tangutur	Persons	62618	32977	4043	12.26	20357	61.73	413	1.25	8164	24.76
		Males	31172	18856	3108	16.48	9385	49.77	250	1.33	6113	32.42
		Females	31446	14121	935	6.62	10972	77.70	163	1.15	2051	14.52
46	Zarugumilli	Persons	42866	22950	4236	18.46	13118	57.16	164	0.71	5432	23.67
		Males	21617	12821	2907	22.67	5665	44.19	79	0.62	4170	32.52
		Females	21249	10129	1329	13.12	7453	73.58	85	0.84	1262	12.46
47	Ponnaluru	Persons	43016	23039	5008	21.74	13156	57.10	128	0.56	4747	20.60
		Males	21844	13048	3586	27.48	6065	46.48	67	0.51	3330	25.52
		Females	21172	9991	1422	14.23	7091	70.97	61	0.61	1417	14.18
48	Pedacherlo Palles	Persons	36985	22162	5084	22.94	12020	54.24	500	2.26	4558	20.57
		Males	18842	11847	3513	29.65	4690	39.59	216	1.82	3428	28.94
		Females	18143	10315	1571	15.23	7330	71.06	284	2.75	1130	10.95
49	Chandra Sekhara Puram	Persons	44953	22523	3105	13.79	13417	59.57	176	0.78	5825	25.86
		Males	23142	13438	2541	18.91	6240	46.44	110	0.82	4547	33.84
		Females	21811	9085	564	6.21	7177	79.00	66	0.73	1278	14.07
50	Pamur	Persons	43017	22749	6129	26.94	11509	50.59	162	0.71	4949	21.75
		Males	21866	13118	4527	34.51	4443	33.87	69	0.53	4079	31.09
		Females	21151	9631	1602	16.63	7066	73.37	93	0.97	870	9.03
51	Voletivaripalem	Persons	39855	22149	5992	27.05	13323	60.15	183	0.83	2651	11.97
		Males	20175	12012	4068	33.87	5883	48.98	102	0.85	1959	16.31
		Females	19680	10137	1924	18.98	7440	73.39	81	0.80	692	6.83
52	Kandukur	Persons	41523	21743	5999	27.59	10745	49.42	184	0.85	4815	22.15
		Males	21017	12677	4180	32.97	4415	34.83	78	0.62	4004	31.58
		Females	20506	9066	1819	20.06	6330	69.82	106	1.17	811	8.95

**TABLE 34: DISTRIBUTION OF WORKERS BY SEX IN FOUR CATEGORIES OF ECONOMIC ACTIVITY IN MANDAL PARISHADS, 2011**

Sl. No.	Name of Mandal Parishad	P/ M / F	Total population	Total workers (main+marginal)	Category of Workers							
					Cultivators		Agricultural labourers		Household industry workers		Other workers	
					No.	%	No.	%	No.	%	No.	%
1	2	3	4	5	6	7	8	9	10	11	12	13
53	Singarayakonda	Persons	39239	19963	1659	8.31	9153	45.85	199	1.00	8952	44.84
		Males	19600	11806	1409	11.93	3695	31.30	107	0.91	6595	55.86
		Females	19639	8157	250	3.06	5458	66.91	92	1.13	2357	28.90
54	Lingasamudram	Persons	38094	20566	3654	17.77	14033	68.23	238	1.16	2641	12.84
		Males	19114	11372	2676	23.53	6531	57.43	131	1.15	2034	17.89
		Females	18980	9194	978	10.64	7502	81.60	107	1.16	607	6.60
55	Gudluru	Persons	46883	24855	3785	15.23	16223	65.27	430	1.73	4417	17.77
		Males	23814	14088	2804	19.90	7637	54.21	233	1.65	3414	24.23
		Females	23069	10767	981	9.11	8586	79.74	197	1.83	1003	9.32
56	Ulavapadu	Persons	53918	27347	2770	10.13	16514	60.39	139	0.51	7924	28.98
		Males	26972	16127	2229	13.82	7379	45.76	79	0.49	6440	39.93
		Females	26946	11220	541	4.82	9135	81.42	60	0.53	1484	13.23
Total		Persons	2732866	1454542	273958	18.83	858294	59.01	25599	1.76	296691	20.40
		Males	1382641	810362	189127	23.34	380799	46.99	13753	1.70	226683	27.97
		Females	1350225	644180	84831	13.17	477495	74.12	11846	1.84	70008	10.87

This table shows the distribution of the total workers in four categories of economic activity. Out of 14,54,542 total workers in the district the major participation of the economic activity is shared by agricultural labourers with 59.01%, next other workers with 20.40%, cultivators with 18.83% and the least of 1.76 percent are involved in household industry. While, regarding the total male workers 46.99% are agricultural labourers, 27.97% are other workers, 23.34% are cultivators and only 1.70 percent workers are engaged in household industry. Regarding female workers, 74.12% of the female workers are agricultural labourers, whereas 13.17% are cultivators, 10.87% are other workers and 1.84 percent workers are engaged in household industry. In the category of cultivators Kurichedu Mandal Parishad reports the highest percent of 40.34% male workers and 23.27% female workers and the lowest 6.76% of male workers and 2.62 percent of female workers are recorded in Chirala Mandal Parishad. In agricultural labourers category, the highest 28.18% of male and 54.29% of female workers are reported in Vetapalem Mandal Parishad, while the lowest percentage of agricultural labourers are shown in Hanumanthunipadu Mandal Parishad with 67.73% of male workers and in Guduru Mandal Parishad with 84.19% female workers. In household industry highest of 19.29% of male workers and 25.56% of females are reported in Chirala Mandal Parishad. While, the lowest percentage in Veligandla Mandal Parishad with 0.27 percent of male workers and Yeddapanudi Mandal Parishad with 0.09 percent of female workers have reported in the above category. In the other workers category, 55.86% for males is reported in Singarayakonda Mandal Parishad and 30.51% for females in Ongole Mandal Parishad is recorded as the highest percentage. 6.87% of male workers and 2.47% of female workers are reported in Pullalacheruvu Mandal Parishad as the lowest percentage.

TABLE 35: DISTRIBUTION OF WORKERS BY SEX IN FOUR CATEGORIES OF ECONOMIC ACTIVITY IN TOWNS, 2011

Sl. No.	Name of Town	P/ M / F	Total population	Total workers (main+ marginal)	Category of workers							
					Cultivators		Agricultural labourers		Household industry workers		Other workers	
					No.	%	No.	%	No.	%	No.	%
1	2	3	4	5	6	7	8	9	10	11	12	13
1	Markapur (M)	Persons	71092	25170	528	2.10	2706	10.75	735	2.92	21201	84.23
		Males	35696	18912	463	2.45	1316	6.96	496	2.62	16637	87.97
		Females	35396	6258	65	1.04	1390	22.21	239	3.82	4564	72.93
2	Cumbum (CT)	Persons	15169	5479	414	7.56	1753	31.99	102	1.86	3210	58.59
		Males	7588	3916	328	8.38	898	22.93	61	1.56	2629	67.13
		Females	7581	1563	86	5.50	855	54.70	41	2.62	581	37.17
3	Podili (CT)	Persons	31145	11981	385	3.21	3580	29.88	252	2.10	7764	64.80
		Males	15681	8445	286	3.39	1801	21.33	144	1.71	6214	73.58
		Females	15464	3536	99	2.80	1779	50.31	108	3.05	1550	43.83
4	Chirala (M + OG)	Persons	92942	34923	523	1.50	4042	11.57	1707	4.89	28651	82.04
		Males	45747	25948	422	1.63	2264	8.73	870	3.35	22392	86.30
		Females	47195	8975	101	1.13	1778	19.81	837	9.33	6259	69.74
5	Chirala (CT)	Persons	30858	15312	212	1.38	3027	19.77	4824	31.50	7249	47.34
		Males	15193	9233	183	1.98	1362	14.75	2354	25.50	5334	57.77
		Females	15665	6079	29	0.48	1665	27.39	2470	40.63	1915	31.50
6	Vetapalem (CT)	Persons	38671	18958	263	1.39	2847	15.02	6565	34.63	9283	48.97
		Males	19079	11331	240	2.12	1554	13.71	3196	28.21	6341	55.96
		Females	19592	7627	23	0.30	1293	16.95	3369	44.17	2942	38.57
7	Giddaluru (CT)	Persons	35150	11327	545	4.81	2678	23.64	629	5.55	7475	65.99
		Males	17728	8434	477	5.66	1307	15.50	483	5.73	6167	73.12
		Females	17422	2893	68	2.35	1371	47.39	146	5.05	1308	45.21
8	Kanigiri (U) (CT)	Persons	37420	13247	380	2.87	1956	14.77	152	1.15	10759	81.22
		Males	18886	10021	355	3.54	832	8.30	91	0.91	8743	87.25
		Females	18534	3226	25	0.77	1124	34.84	61	1.89	2016	62.49
9	Ongole (M + OG)	Persons	208344	72767	1209	1.66	3507	4.82	1344	1.85	66707	91.67
		Males	104646	57167	1100	1.92	1805	3.16	805	1.41	53457	93.51
		Females	103698	15600	109	0.70	1702	10.91	539	3.46	13250	84.94
10	Pamur (CT)	Persons	20000	6839	161	2.35	756	11.05	97	1.42	5825	85.17
		Males	10340	5491	144	2.62	429	7.81	65	1.18	4853	88.38
		Females	9660	1348	17	1.26	327	24.26	32	2.37	972	72.11
11	Kandukur (M)	Persons	57246	20729	1265	6.10	3225	15.56	483	2.33	15756	76.01
		Males	28644	15413	1054	6.84	1563	10.14	303	1.97	12493	81.05
		Females	28602	5316	211	3.97	1662	31.26	180	3.39	3263	61.38

TABLE 35: DISTRIBUTION OF WORKERS BY SEX IN FOUR CATEGORIES OF ECONOMIC ACTIVITY IN TOWNS, 2011

Sl. No.	Name of Town	P/ M / F	Total population	Total workers (main+marginal)	Category of workers							
					Cultivators		Agricultural labourers		Household industry workers		Other workers	
					No.	%	No.	%	No.	%	No.	%
1	2	3	4	5	6	7	8	9	10	11	12	13
12	Mulaguntapadu (CT)	Persons	7145	2504	151	6.03	367	14.66	12	0.48	1974	78.83
		Males	3650	1940	139	7.16	247	12.73	4	0.21	1550	79.90
		Females	3495	564	12	2.13	120	21.28	8	1.42	424	75.18
13	Singarayakonda (RS) (CT)	Persons	19400	6789	35	0.52	480	7.07	102	1.50	6172	90.91
		Males	9245	5229	28	0.54	277	5.30	60	1.15	4864	93.02
		Females	10155	1560	7	0.45	203	13.01	42	2.69	1308	83.85
District (Urban) Total:		Persons	664582	246025	6071	2.47	30924	12.57	17004	6.91	192026	78.05
		Males	332123	181480	5219	2.88	15655	8.63	8932	4.92	151674	83.58
		Females	332459	64545	852	1.32	15269	23.66	8072	12.51	40352	62.52

The above table reveals the town wise distribution of workers by sex in four categories of economic activity. Out of the 2,46,025 total workers in the urban areas of the district other workers occupy a higher part of the work participation, i.e. 78.05%. Next is agricultural labourers 12.57% and 6.91 percent involved in household industry and a least of 2.47 percent are categorized as cultivators. Out of 181480 urban male workers, 83.58% are categorized as other workers, 8.63% are agricultural laborers, 4.92 percent are involved in household industry and the least of 2.88 percent are cultivators. Out of 64,545 urban female workers 62.52% are other workers 23.66% are Agricultural labourers. 12.51% are engaged in household industry and only 1.32 percent are Cultivators. Highest of other workers category is recorded in Ongole (M+OG) for persons with 91.67%, males with 93.51% and females with 84.94%. Chirala (CT) reported the lowest percentage of other workers, persons with 47.34%, for females with 31.50% and for males with 55.96% is reported in Vetapalem (CT). Highest percentage of cultivators is recorded in Cumbum (CT) for persons with 7.56%, for males 8.38% and for females 5.50%. Lowest percentage of cultivators for persons 0.52 percent in Singarayakonda (RS) and for males 0.54 percent and females with 0.30 percent recorded in Vetapalem (CT). Highest number of agricultural labourers recorded in Cumbum (CT) for persons with 31.99%, males with 22.93% and for females it is 54.70%. The lowest percentage of agricultural labourers recorded in Ongole (M) for persons with 4.82 percent, males with 3.16 percent and for females with 10.91%. The highest percentage of workers in household industry recorded in Vetapalem (CT) with 34.63% for persons, for males with 28.21% in and 44.17% for females. The lowest percentage of workers in household industry for persons is recorded in Mulaguntapadu (CT) with 0.48 percent, for males with 0.21 percent and for females with 1.42 percent



**BRIEF ANALYSIS OF VILLAGE AND TOWN DIRECTORY****TABLE 36: DISTRIBUTION OF VILLAGES ACCORDING TO  
AVAILABILITY OF DIFFERENT AMENITIES - 2011**

Sl. No.	Name of Mandal Parishad	Number of inhabited villages	Type of amenity available				
			Education*	Medical^	Drinking water	Post office #	Telephone **
1	2	3	4	5	6	7	8
1	Yerragondapalem	22	15 ( 68.18)	12 ( 54.55)	22 ( 100)	10 ( 45.45)	12 ( 54.55)
2	Pullalacheruvu	16	16 ( 100)	13 ( 81.25)	16 ( 100)	1 ( 6.25)	14 ( 87.5)
3	Tripuranthakam	15	14 ( 93.33)	10 ( 66.67)	15 ( 100)	10 ( 66.67)	15 ( 100)
4	Dornala	19	12 ( 63.16)	11 ( 57.89)	19 ( 100)	9 ( 47.37)	19 ( 100)
5	Peda Araveedu	16	15 ( 93.75)	10 ( 62.5)	16 ( 100)	13 ( 81.25)	16 ( 100)
6	Donakonda	27	27 ( 100)	18 ( 66.67)	27 ( 100)	17 ( 62.96)	27 ( 100)
7	Kurichedu	17	17 ( 100)	13 ( 76.47)	17 ( 100)	12 ( 70.59)	17 ( 100)
8	Santhamaguluru	10	10 ( 100)	10 ( 100)	10 ( 100)	9 ( 90)	10 ( 100)
9	Ballikurava	14	14 ( 100)	13 ( 92.86)	14 ( 100)	4 ( 28.57)	14 ( 100)
10	Martur	13	12 ( 92.31)	12 ( 92.31)	13 ( 100)	11 ( 84.62)	13 ( 100)
11	Yeddana Pudi	8	8 ( 100)	8 ( 100)	8 ( 100)	8 ( 100)	8 ( 100)
12	Parchur	14	14 ( 100)	14 ( 100)	14 ( 100)	13 ( 92.86)	14 ( 100)
13	Karamchedu	7	7 ( 100)	7 ( 100)	7 ( 100)	7 ( 100)	7 ( 100)
14	Inkollu	9	9 ( 100)	9 ( 100)	9 ( 100)	9 ( 100)	9 ( 100)
15	Janakavarampanguluri	15	15 ( 100)	15 ( 100)	15 ( 100)	15 ( 100)	15 ( 100)
16	Addanki	18	18 ( 100)	17 ( 94.44)	18 ( 100)	18 ( 100)	18 ( 100)
17	Mundlamuru	28	28 ( 100)	25 ( 89.29)	28 ( 100)	19 ( 67.86)	28 ( 100)
18	Darsi	32	32 ( 100)	32 ( 100)	32 ( 100)	12 ( 37.5)	32 ( 100)
19	Markapur	21	20 ( 95.24)	19 ( 90.48)	21 ( 100)	16 ( 76.19)	21 ( 100)
20	Ardhaveedu	12	12 ( 100)	12 ( 100)	12 ( 100)	9 ( 75)	12 ( 100)
21	Cumbum	13	12 ( 92.31)	12 ( 92.31)	13 ( 100)	9 ( 69.23)	13 ( 100)
22	Tarlupadu	25	25 ( 100)	24 ( 96)	25 ( 100)	13 ( 52)	25 ( 100)
23	Konakanamitla	33	33 ( 100)	20 ( 60.61)	33 ( 100)	23 ( 69.7)	33 ( 100)
24	Podili	29	26 ( 89.66)	17 ( 58.62)	29 ( 100)	17 ( 58.62)	29 ( 100)
25	Thallur	13	13 ( 100)	13 ( 100)	13 ( 100)	11 ( 84.62)	13 ( 100)
26	Korisapadu	10	10 ( 100)	10 ( 100)	10 ( 100)	9 ( 90)	10 ( 100)
27	Chirala	2	2 ( 100)	2 ( 100)	2 ( 100)	2 ( 100)	2 ( 100)
28	Vetapalem	4	4 ( 100)	3 ( 75)	4 ( 100)	2 ( 50)	4 ( 100)
29	Chinaganjam	7	7 ( 100)	6 ( 85.71)	7 ( 100)	6 ( 85.71)	7 ( 100)
30	Naguluppala Padu	18	18 ( 100)	18 ( 100)	18 ( 100)	17 ( 94.44)	18 ( 100)
31	Maddipadu	18	18 ( 100)	17 ( 94.44)	18 ( 100)	17 ( 94.44)	18 ( 100)
32	Chimakurthi	24	24 ( 100)	24 ( 100)	24 ( 100)	16 ( 66.67)	24 ( 100)
33	Marripudi	24	22 ( 91.67)	17 ( 70.83)	24 ( 100)	11 ( 45.83)	24 ( 100)
34	Hanumanthuni Padu	25	24 ( 96)	9 ( 36)	25 ( 100)	13 ( 52)	25 ( 100)
35	Bestawaripeta	19	19 ( 100)	19 ( 100)	19 ( 100)	13 ( 68.42)	19 ( 100)
36	Racherla	11	11 ( 100)	11 ( 100)	11 ( 100)	10 ( 90.91)	11 ( 100)
37	Giddalur	17	17 ( 100)	17 ( 100)	17 ( 100)	12 ( 70.59)	17 ( 100)
38	Komarolu	20	19 ( 95)	20 ( 100)	20 ( 100)	11 ( 55)	20 ( 100)
39	Veligandla	21	21 ( 100)	10 ( 47.62)	21 ( 100)	14 ( 66.67)	21 ( 100)
40	Kanigiri	33	32 ( 96.97)	18 ( 54.55)	33 ( 100)	21 ( 63.64)	33 ( 100)
41	Kondapi	17	17 ( 100)	14 ( 82.35)	17 ( 100)	15 ( 88.24)	17 ( 100)
42	Santhanuthala Padu	16	16 ( 100)	13 ( 81.25)	16 ( 100)	14 ( 87.5)	16 ( 100)
43	Ongole	16	16 ( 100)	11 ( 68.75)	16 ( 100)	10 ( 62.5)	16 ( 100)

**BRIEF ANALYSIS OF VILLAGE AND TOWN DIRECTORY**  
**TABLE 36: DISTRIBUTION OF VILLAGES ACCORDING TO**  
**AVAILABILITY OF DIFFERENT AMENITIES - 2011**

Type of amenity available					Name of Mandal Parishad	Sl. No.
Transport communications \$	Banks@	Agricultural credit societies	Approach by pucca road	Power supply		
9	10	11	12	13	2	1
11 ( 50)	2 ( 9.09)	1 ( 4.55)	12 ( 54.55)	22 ( 100)	Yerragondapalem	1
13 ( 81.25)	1 ( 6.25)	1 ( 6.25)	15 ( 93.75)	16 ( 100)	Pullalacheruvu	2
10 ( 66.67)	4 ( 26.67)	3 ( 20)	15 ( 100)	15 ( 100)	Tripuranthakam	3
13 ( 68.42)	3 ( 15.79)	2 ( 10.53)	12 ( 63.16)	19 ( 100)	Dornala	4
14 ( 87.5)	2 ( 12.5)	2 ( 12.5)	14 ( 87.5)	16 ( 100)	Peda Araveedu	5
18 ( 66.67)	2 ( 7.41)	0 ( 0)	25 ( 92.59)	27 ( 100)	Donakonda	6
13 ( 76.47)	2 ( 11.76)	3 ( 17.65)	17 ( 100)	17 ( 100)	Kurichedu	7
9 ( 90)	6 ( 60)	6 ( 60)	10 ( 100)	10 ( 100)	Santhamaguluru	8
14 ( 100)	3 ( 21.43)	4 ( 28.57)	14 ( 100)	14 ( 100)	Ballikurava	9
12 ( 92.31)	3 ( 23.08)	4 ( 30.77)	12 ( 92.31)	13 ( 100)	Martur	10
8 ( 100)	2 ( 25)	2 ( 25)	8 ( 100)	8 ( 100)	Yeddana Pudi	11
13 ( 92.86)	5 ( 35.71)	9 ( 64.29)	14 ( 100)	14 ( 100)	Parchur	12
7 ( 100)	3 ( 42.86)	6 ( 85.71)	7 ( 100)	7 ( 100)	Karamchedu	13
9 ( 100)	2 ( 22.22)	6 ( 66.67)	9 ( 100)	9 ( 100)	Inkollu	14
15 ( 100)	3 ( 20)	7 ( 46.67)	15 ( 100)	15 ( 100)	Janakavarampanguluru	15
18 ( 100)	1 ( 5.56)	6 ( 33.33)	18 ( 100)	18 ( 100)	Addanki	16
28 ( 100)	3 ( 10.71)	6 ( 21.43)	27 ( 96.43)	28 ( 100)	Mundlamuru	17
32 ( 100)	1 ( 3.12)	4 ( 12.5)	29 ( 90.62)	32 ( 100)	Darsi	18
21 ( 100)	3 ( 14.29)	0 ( 0)	17 ( 80.95)	21 ( 100)	Markapur	19
12 ( 100)	1 ( 8.33)	3 ( 25)	10 ( 83.33)	12 ( 100)	Ardhaveedu	20
9 ( 69.23)	3 ( 23.08)	0 ( 0)	9 ( 69.23)	13 ( 100)	Cumbum	21
22 ( 88)	3 ( 12)	1 ( 4)	20 ( 80)	25 ( 100)	Tarlupadu	22
27 ( 81.82)	4 ( 12.12)	0 ( 0)	25 ( 75.76)	33 ( 100)	Konakanamitla	23
8 ( 27.59)	2 ( 6.9)	2 ( 6.9)	25 ( 86.21)	29 ( 100)	Podili	24
13 ( 100)	3 ( 23.08)	4 ( 30.77)	13 ( 100)	13 ( 100)	Thallur	25
10 ( 100)	4 ( 40)	6 ( 60)	10 ( 100)	10 ( 100)	Korisapadu	26
2 ( 100)	1 ( 50)	0 ( 0)	2 ( 100)	2 ( 100)	Chirala	27
4 ( 100)	2 ( 50)	1 ( 25)	4 ( 100)	4 ( 100)	Vetapalem	28
6 ( 85.71)	3 ( 42.86)	4 ( 57.14)	7 ( 100)	7 ( 100)	Chinaganjam	29
17 ( 94.44)	6 ( 33.33)	10 ( 55.56)	18 ( 100)	18 ( 100)	Naguluppala Padu	30
13 ( 72.22)	3 ( 16.67)	6 ( 33.33)	18 ( 100)	18 ( 100)	Maddipadu	31
21 ( 87.5)	1 ( 4.17)	3 ( 12.5)	24 ( 100)	24 ( 100)	Chimakurthi	32
9 ( 37.5)	4 ( 16.67)	3 ( 12.5)	20 ( 83.33)	24 ( 100)	Marripudi	33
24 ( 96)	3 ( 12)	1 ( 4)	21 ( 84)	25 ( 100)	Hanumanthuni Padu	34
13 ( 68.42)	2 ( 10.53)	4 ( 21.05)	18 ( 94.74)	19 ( 100)	Bestawaripeta	35
10 ( 90.91)	2 ( 18.18)	1 ( 9.09)	10 ( 90.91)	11 ( 100)	Racherla	36
9 ( 52.94)	1 ( 5.88)	1 ( 5.88)	17 ( 100)	17 ( 100)	Giddalur	37
15 ( 75)	1 ( 5)	1 ( 5)	14 ( 70)	20 ( 100)	Komarolu	38
12 ( 57.14)	2 ( 9.52)	1 ( 4.76)	18 ( 85.71)	21 ( 100)	Veligandla	39
28 ( 84.85)	1 ( 3.03)	2 ( 6.06)	24 ( 72.73)	33 ( 100)	Kanigiri	40
15 ( 88.24)	3 ( 17.65)	2 ( 11.76)	16 ( 94.12)	17 ( 100)	Kondapi	41
15 ( 93.75)	4 ( 25)	6 ( 37.5)	16 ( 100)	16 ( 100)	Santhanuthala Padu	42
10 ( 62.5)	1 ( 6.25)	2 ( 12.5)	15 ( 93.75)	16 ( 100)	Ongole	43

**BRIEF ANALYSIS OF VILLAGE AND TOWN DIRECTORY****TABLE 36: DISTRIBUTION OF VILLAGES ACCORDING TO  
AVAILABILITY OF DIFFERENT AMENITIES - 2011**

Sl. No.	Name of Mandal Parishad	Number of inhabited villages	Type of amenity available				
			Education*	Medical <sup>^</sup>	Drinking water	Post office #	Telephone **
1	2	3	4	5	6	7	8
44	Kotha Patnam	7	7 ( 100)	5 ( 71.43)	7 ( 100)	6 ( 85.71)	7 ( 100)
45	Tangutur	14	14 ( 100)	12 ( 85.71)	14 ( 100)	13 ( 92.86)	14 ( 100)
46	Zarugumilli	20	20 ( 100)	15 ( 75)	20 ( 100)	15 ( 75)	20 ( 100)
47	Ponnaluru	21	20 ( 95.24)	18 ( 85.71)	21 ( 100)	17 ( 80.95)	21 ( 100)
48	Pedacherlo Palle	19	18 ( 94.74)	11 ( 57.89)	19 ( 100)	10 ( 52.63)	19 ( 100)
49	Chandra Sekhara Puram	36	32 ( 88.89)	16 ( 44.44)	36 ( 100)	17 ( 47.22)	36 ( 100)
50	Pamur	28	24 ( 85.71)	11 ( 39.29)	28 ( 100)	14 ( 50)	28 ( 100)
51	Voletivaripalem	20	20 ( 100)	8 ( 40)	20 ( 100)	14 ( 70)	20 ( 100)
52	Kandukur	18	18 ( 100)	18 ( 100)	18 ( 100)	12 ( 66.67)	18 ( 100)
53	Singarayakonda	7	7 ( 100)	7 ( 100)	7 ( 100)	7 ( 100)	7 ( 100)
54	Lingasamudram	18	18 ( 100)	9 ( 50)	18 ( 100)	9 ( 50)	18 ( 100)
55	Gudluru	18	18 ( 100)	8 ( 44.44)	18 ( 100)	17 ( 94.44)	18 ( 100)
56	Ulavapadu	11	11 ( 100)	11 ( 100)	11 ( 100)	11 ( 100)	11 ( 100)
<b>Total</b>		<b>985</b>	<b>948 ( 96.24)</b>	<b>754 ( 76.55)</b>	<b>985 ( 100)</b>	<b>670 ( 68.02)</b>	<b>973 ( 98.78)</b>

**BRIEF ANALYSIS OF VILLAGE AND TOWN DIRECTORY**  
**TABLE 36: DISTRIBUTION OF VILLAGES ACCORDING TO**  
**AVAILABILITY OF DIFFERENT AMENITIES - 2011**

Type of amenity available					Name of Mandal Parishad	Sl. No.
Transport communications \$	Banks@	Agricultural credit societies	Approach by pucca road	Power supply		
9	10	11	12	13	2	1
6 ( 85.71)	3 ( 42.86)	3 ( 42.86)	7 ( 100)	7 ( 100)	Kotha Patnam	44
13 ( 92.86)	4 ( 28.57)	4 ( 28.57)	14 ( 100)	14 ( 100)	Tangutur	45
19 ( 95)	2 ( 10)	4 ( 20)	17 ( 85)	20 ( 100)	Zarugumilli	46
16 ( 76.19)	1 ( 4.76)	1 ( 4.76)	18 ( 85.71)	21 ( 100)	Ponnaluru	47
15 ( 78.95)	2 ( 10.53)	1 ( 5.26)	17 ( 89.47)	19 ( 100)	Pedacherlo Palle	48
29 ( 80.56)	2 ( 5.56)	1 ( 2.78)	25 ( 69.44)	36 ( 100)	Chandra Sekhara Puram	49
17 ( 60.71)	2 ( 7.14)	0 ( 0)	23 ( 82.14)	28 ( 100)	Pamur	50
12 ( 60)	3 ( 15)	2 ( 10)	17 ( 85)	20 ( 100)	Voletivaripalem	51
17 ( 94.44)	0 ( 0)	3 ( 16.67)	16 ( 88.89)	18 ( 100)	Kandukur	52
4 ( 57.14)	2 ( 28.57)	0 ( 0)	7 ( 100)	7 ( 100)	Singarayakonda	53
13 ( 72.22)	3 ( 16.67)	4 ( 22.22)	17 ( 94.44)	18 ( 100)	Lingasamudram	54
18 ( 100)	1 ( 5.56)	1 ( 5.56)	16 ( 88.89)	18 ( 100)	Gudluru	55
8 ( 72.73)	3 ( 27.27)	2 ( 18.18)	11 ( 100)	11 ( 100)	Ulavapadu	56
<b>789 ( 80.1)</b>	<b>139 ( 14.11)</b>	<b>162 ( 16.45)</b>	<b>869 ( 88.22)</b>	<b>985 ( 100)</b>	<b>Total</b>	

Note:-

\* Education includes all education facilities.

^ Medical includes all medical facilities.

# Post office includes post office, telegraph office and Post and telegraph office.

\$ Transport communication includes bus service, rail facility and navigable waterways.

@ Bank includes Commercial Bank and Cooperative Bank.

\*\* Telephone includes Telephone,PCO and Mobile.

This table shows the availability of different amenities in the villages Mandal Parishad wise. All the inhabited villages in the district report at least one primary amenity. Education facilities are available in 96.24% of villages in the district. Out of 56 Mandal Parishads, 40 Mandal Parishads report the 100 percent education facility available. Out of 985 villages 37 villages do not have this facility. Medical facilities are available in 76.55% of the villages. In 20 Mandal Parishads, all the villages are having medical facilities. All the Mandal Parishads with more than 35% of villages have medical facilities. Drinking water facility is reported as 100 percent in all the Mandal Parishads. Postal facilities are shown in 670 villages (68.02%) in the district. Telephone facility is having in 973 (98.78%) villages in the district. Transport facilities are available only in 789 (80.1%) villages in the district. The poor transport facility is noticed in Podili Mandal Parishad with 8 villages (27.59%). Banking facility is available only in 139 (14.11%) villages in the district. 162 (16.45%) villages in the district are having agricultural credit societies. 869 (88.22%) villages in the district are connected with pucca roads. 24 Mandal Parishads are connected with 100% pucca roads. All the 985 (100%) villages in Prakasam district are having power supply.

**TABLE 37: NUMBER AND PERCENTAGE OF RURAL POPULATION  
SERVED BY DIFFERENT AMENITIES, 2011**

Sl. No.	Name of Mandal Parishad	Populatio n of inhabited villages	Type of amenity available				
			Education*	Medical^	Drinking water	Post office #	Telephone **
1	2	3	4	5	6	7	8
1	Yerragondapalem	64063	63306 ( 98.82)	60998 ( 95.22)	64063 ( 100)	61068 ( 95.32)	62364 ( 97.35)
2	Pullalacheruvu	53279	53279 ( 100)	49695 ( 93.27)	53279 ( 100)	8861 ( 16.63)	52562 ( 98.65)
3	Tripuranthakam	62627	60493 ( 96.59)	52566 ( 83.94)	62627 ( 100)	51239 ( 81.82)	62627 ( 100)
4	Dornala	44187	42770 ( 96.79)	36750 ( 83.17)	44187 ( 100)	40296 ( 91.19)	44187 ( 100)
5	Peda Araveedu	42262	41850 ( 99.03)	35315 ( 83.56)	42262 ( 100)	38311 ( 90.65)	42262 ( 100)
6	Donakonda	48148	48148 ( 100)	40603 ( 84.33)	48148 ( 100)	38540 ( 80.04)	48148 ( 100)
7	Kurichedu	40801	40801 ( 100)	37552 ( 92.04)	40801 ( 100)	35016 ( 85.82)	40801 ( 100)
8	Santhamaguluru	59528	59528 ( 100)	59528 ( 100)	59528 ( 100)	57886 ( 97.24)	59528 ( 100)
9	Ballikurava	53269	53269 ( 100)	51368 ( 96.43)	53269 ( 100)	16357 ( 30.71)	53269 ( 100)
10	Martur	73862	73653 ( 99.72)	73653 ( 99.72)	73862 ( 100)	72810 ( 98.58)	73862 ( 100)
11	Yeddana Pudi	28373	28373 ( 100)	28373 ( 100)	28373 ( 100)	28373 ( 100)	28373 ( 100)
12	Parchur	54668	54668 ( 100)	54668 ( 100)	54668 ( 100)	54026 ( 98.83)	54668 ( 100)
13	Karamchedu	38916	38916 ( 100)	38916 ( 100)	38916 ( 100)	38916 ( 100)	38916 ( 100)
14	Inkollu	49546	49546 ( 100)	49546 ( 100)	49546 ( 100)	49546 ( 100)	49546 ( 100)
15	Janakavaram panguluru	45186	45186 ( 100)	45186 ( 100)	45186 ( 100)	45186 ( 100)	45186 ( 100)
16	Addanki	89769	89769 ( 100)	89055 ( 99.2)	89769 ( 100)	89769 ( 100)	89769 ( 100)
17	Mundlamuru	56783	56783 ( 100)	55406 ( 97.57)	56783 ( 100)	43840 ( 77.21)	56783 ( 100)
18	Darsi	86702	86702 ( 100)	86702 ( 100)	86702 ( 100)	61934 ( 71.43)	86702 ( 100)
19	Markapur	51892	51727 ( 99.68)	48191 ( 92.87)	51892 ( 100)	49603 ( 95.59)	51892 ( 100)
20	Ardhaveedu	36169	36169 ( 100)	36169 ( 100)	36169 ( 100)	29199 ( 80.73)	36169 ( 100)
21	Cumbum	33529	33119 ( 98.78)	33204 ( 99.03)	33529 ( 100)	30090 ( 89.74)	33529 ( 100)
22	Tarlupadu	34640	34640 ( 100)	33743 ( 97.41)	34640 ( 100)	28061 ( 81.01)	34640 ( 100)
23	Konakanamitla	49259	49259 ( 100)	35278 ( 71.62)	49259 ( 100)	41730 ( 84.72)	49259 ( 100)
24	Podili	35872	35128 ( 97.93)	27078 ( 75.49)	35872 ( 100)	25986 ( 72.44)	35872 ( 100)
25	Thallur	48400	48400 ( 100)	48400 ( 100)	48400 ( 100)	46257 ( 95.57)	48400 ( 100)
26	Korisapadu	48273	48273 ( 100)	48273 ( 100)	48273 ( 100)	47326 ( 98.04)	48273 ( 100)
27	Chirala	52590	52590 ( 100)	52590 ( 100)	52590 ( 100)	52590 ( 100)	52590 ( 100)
28	Vetapalem	32984	32984 ( 100)	30193 ( 91.54)	32984 ( 100)	24174 ( 73.29)	32984 ( 100)
29	Chinaganjam	42468	42468 ( 100)	41156 ( 96.91)	42468 ( 100)	38901 ( 91.6)	42468 ( 100)
30	Naguluppala Padu	67733	67733 ( 100)	67733 ( 100)	67733 ( 100)	66824 ( 98.66)	67733 ( 100)
31	Maddipadu	52353	52353 ( 100)	51058 ( 97.53)	52353 ( 100)	51406 ( 98.19)	52353 ( 100)
32	Chimakurthi	79343	79343 ( 100)	79343 ( 100)	79343 ( 100)	68791 ( 86.7)	79343 ( 100)
33	Marripudi	38848	38609 ( 99.38)	33334 ( 85.81)	38848 ( 100)	26590 ( 68.45)	38848 ( 100)
34	Hanumanthuni Padu	30964	30937 ( 99.91)	18930 ( 61.14)	30964 ( 100)	25128 ( 81.15)	30964 ( 100)
35	Bestawaripeta	51062	51062 ( 100)	51062 ( 100)	51062 ( 100)	43635 ( 85.45)	51062 ( 100)
36	Racherla	35080	35080 ( 100)	35080 ( 100)	35080 ( 100)	34974 ( 99.7)	35080 ( 100)
37	Giddalur	50983	50983 ( 100)	50983 ( 100)	50983 ( 100)	43525 ( 85.37)	50983 ( 100)
38	Komarolu	40517	40461 ( 99.86)	40517 ( 100)	40517 ( 100)	36654 ( 90.47)	40517 ( 100)
39	Veligandla	35951	35951 ( 100)	24275 ( 67.52)	35951 ( 100)	30572 ( 85.04)	35951 ( 100)

**TABLE 37: NUMBER AND PERCENTAGE OF RURAL POPULATION  
SERVED BY DIFFERENT AMENITIES, 2011**

Type of amenity available					Name of Mandal Parishad	Sl. No.
Transport communications \$	Banks@	Agricultural credit societies	Approach by pucca road	Power supply		
9	10	11	12	13	2	1
61177 (95.5)	25922 (40.46)	19398 (30.28)	62991 (98.33)	64063 (100)	Yerragondapalem	1
51637 (96.92)	8861 (16.63)	8861 (16.63)	53138 (99.74)	53279 (100)	Pullalacheruvu	2
45683 (72.94)	27977 (44.67)	21388 (34.15)	62627 (100)	62627 (100)	Tripuranthakam	3
39051 (88.38)	16263 (36.8)	18900 (42.77)	42850 (96.97)	44187 (100)	Dornala	4
39801 (94.18)	11543 (27.31)	8667 (20.51)	41376 (97.9)	42262 (100)	Peda Araveedu	5
38359 (79.67)	5417 (11.25)	0 (0)	47300 (98.24)	48148 (100)	Donakonda	6
33862 (82.99)	12524 (30.7)	15361 (37.65)	40801 (100)	40801 (100)	Kurichedu	7
50613 (85.02)	35566 (59.75)	39985 (67.17)	59528 (100)	59528 (100)	Santhamaguluru	8
53269 (100)	15623 (29.33)	15043 (28.24)	53269 (100)	53269 (100)	Ballikurava	9
73019 (98.86)	38506 (52.13)	43877 (59.4)	73653 (99.72)	73862 (100)	Martur	10
28373 (100)	10159 (35.81)	10159 (35.81)	28373 (100)	28373 (100)	Yeddana Pudi	11
52738 (96.47)	34436 (62.99)	42597 (77.92)	54668 (100)	54668 (100)	Parchur	12
38916 (100)	24646 (63.33)	38102 (97.91)	38916 (100)	38916 (100)	Karamchedu	13
49546 (100)	23219 (46.86)	36592 (73.85)	49546 (100)	49546 (100)	Inkollu	14
45186 (100)	14601 (32.31)	28329 (62.69)	45186 (100)	45186 (100)	Janakavaram panguluru	15
89769 (100)	33083 (36.85)	48896 (54.47)	89769 (100)	89769 (100)	Addanki	16
56783 (100)	11415 (20.1)	17787 (31.32)	56703 (99.86)	56783 (100)	Mundlamuru	17
86702 (100)	33418 (38.54)	42448 (48.96)	85373 (98.47)	86702 (100)	Darsi	18
51892 (100)	8922 (17.19)	0 (0)	51143 (98.56)	51892 (100)	Markapur	19
36169 (100)	6572 (18.17)	9311 (25.74)	35418 (97.92)	36169 (100)	Ardhaveedu	20
31820 (94.9)	16578 (49.44)	0 (0)	32045 (95.57)	33529 (100)	Cumbum	21
33289 (96.1)	9466 (27.33)	5628 (16.25)	32881 (94.92)	34640 (100)	Tarlupadu	22
45524 (92.42)	11941 (24.24)	0 (0)	46934 (95.28)	49259 (100)	Konakanamitla	23
15936 (44.42)	5266 (14.68)	3984 (11.11)	34834 (97.11)	35872 (100)	Podili	24
48400 (100)	24313 (50.23)	30105 (62.2)	48400 (100)	48400 (100)	Thallur	25
48273 (100)	37023 (76.7)	41396 (85.75)	48273 (100)	48273 (100)	Korisapadu	26
52590 (100)	40482 (76.98)	0 (0)	52590 (100)	52590 (100)	Chirala	27
32984 (100)	24174 (73.29)	7243 (21.96)	32984 (100)	32984 (100)	Vetapalem	28
41156 (96.91)	27317 (64.32)	33252 (78.3)	42468 (100)	42468 (100)	Chinaganjam	29
66045 (97.51)	34777 (51.34)	46858 (69.18)	67733 (100)	67733 (100)	Naguluppala Padu	30
43955 (83.96)	13554 (25.89)	21771 (41.59)	52353 (100)	52353 (100)	Maddipadu	31
73410 (92.52)	30279 (38.16)	40556 (51.11)	79343 (100)	79343 (100)	Chimakurthi	32
21559 (55.5)	13617 (35.05)	12500 (32.18)	38024 (97.88)	38848 (100)	Marripudi	33
30810 (99.5)	9315 (30.08)	1896 (6.12)	30255 (97.71)	30964 (100)	Hanumanthuni Padu	34
42040 (82.33)	12096 (23.69)	21680 (42.46)	50613 (99.12)	51062 (100)	Bestawaripeta	35
31937 (91.04)	12262 (34.95)	6518 (18.58)	34974 (99.7)	35080 (100)	Racherla	36
34104 (66.89)	7781 (15.26)	4732 (9.28)	50983 (100)	50983 (100)	Giddalur	37
38529 (95.09)	10746 (26.52)	10746 (26.52)	39007 (96.27)	40517 (100)	Komarolu	38
25494 (70.91)	8727 (24.27)	3651 (10.16)	34880 (97.02)	35951 (100)	Veligandla	39

**TABLE 37: NUMBER AND PERCENTAGE OF RURAL POPULATION  
SERVED BY DIFFERENT AMENITIES, 2011**

Sl. No.	Name of Mandal Parishad	Population of inhabited villages	Type of amenity available				
			Education*	Medical^	Drinking water	Post office #	Telephone **
1	2	3	4	5	6	7	8
40	Kanigiri	55046	55039 ( 99.99)	43718 ( 79.42)	55046 ( 100)	47415 ( 86.14)	55046 ( 100)
41	Kondapi	43004	43004 ( 100)	39395 ( 91.61)	43004 ( 100)	39368 ( 91.54)	43004 ( 100)
42	Santhanuthala Padu	62588	62588 ( 100)	58656 ( 93.72)	62588 ( 100)	60775 ( 97.1)	62588 ( 100)
43	Ongole	48376	48376 ( 100)	44853 ( 92.72)	48376 ( 100)	41791 ( 86.39)	48376 ( 100)
44	Kotha Patnam	50006	50006 ( 100)	46007 ( 92)	50006 ( 100)	49434 ( 98.86)	50006 ( 100)
45	Tangutur	62618	62618 ( 100)	58348 ( 93.18)	62618 ( 100)	61574 ( 98.33)	62618 ( 100)
46	Zarugumilli	42866	42866 ( 100)	39617 ( 92.42)	42866 ( 100)	39617 ( 92.42)	42866 ( 100)
47	Ponnaluru	43016	42884 ( 99.69)	42373 ( 98.51)	43016 ( 100)	41236 ( 95.86)	43016 ( 100)
48	Pedacherlo Palle	36985	36964 ( 99.94)	31596 ( 85.43)	36985 ( 100)	29489 ( 79.73)	36985 ( 100)
49	Chandra Sekhara Puram	44953	44427 ( 98.83)	33336 ( 74.16)	44953 ( 100)	33110 ( 73.65)	44953 ( 100)
50	Pamur	43017	42623 ( 99.08)	28400 ( 66.02)	43017 ( 100)	33669 ( 78.27)	43017 ( 100)
51	Voletivaripalem	39855	39855 ( 100)	27247 ( 68.37)	39855 ( 100)	35213 ( 88.35)	39855 ( 100)
52	Kandukur	41523	41523 ( 100)	41523 ( 100)	41523 ( 100)	35987 ( 86.67)	41523 ( 100)
53	Singarayakonda	39239	39239 ( 100)	39239 ( 100)	39239 ( 100)	39239 ( 100)	39239 ( 100)
54	Lingasamudram	38094	38094 ( 100)	31107 ( 81.66)	38094 ( 100)	30975 ( 81.31)	38094 ( 100)
55	Gudluru	46883	46883 ( 100)	31462 ( 67.11)	46883 ( 100)	44197 ( 94.27)	46883 ( 100)
56	Ulavapadu	53918	53918 ( 100)	53918 ( 100)	53918 ( 100)	53918 ( 100)	53918 ( 100)
<b>Total</b>		<b>2732866</b>	<b>2725216 ( 99.72)</b>	<b>2523265 ( 92.33)</b>	<b>2732866 ( 100)</b>	<b>2390997 ( 87.49)</b>	<b>2730450 ( 99.91)</b>

**TABLE 37: NUMBER AND PERCENTAGE OF RURAL POPULATION  
SERVED BY DIFFERENT AMENITIES, 2011**

Type of amenity available					Name of Mandal Parishad	Sl. No.
Transport communications \$	Banks@	Agricultural credit societies	Approach by pucca road	Power supply		
9	10	11	12	13	2	1
49404 ( 89.75)	2952 ( 5.36)	6867 ( 12.48)	51920 ( 94.32)	55046 ( 100)	Kanigiri	40
39200 ( 91.15)	9534 ( 22.17)	6566 ( 15.27)	42746 ( 99.4)	43004 ( 100)	Kondapi	41
62022 ( 99.1)	35504 ( 56.73)	30564 ( 48.83)	62588 ( 100)	62588 ( 100)	Santhanuthala Padu	42
39939 ( 82.56)	6327 ( 13.08)	8508 ( 17.59)	48212 ( 99.66)	48376 ( 100)	Ongole	43
49434 ( 98.86)	35322 ( 70.64)	35322 ( 70.64)	50006 ( 100)	50006 ( 100)	Kotha Patnam	44
61646 ( 98.45)	39535 ( 63.14)	39164 ( 62.54)	62618 ( 100)	62618 ( 100)	Tangutur	45
42768 ( 99.77)	5509 ( 12.85)	13168 ( 30.72)	42148 ( 98.33)	42866 ( 100)	Zarugumilli	46
40023 ( 93.04)	7461 ( 17.34)	7461 ( 17.34)	42373 ( 98.51)	43016 ( 100)	Ponnaluru	47
33088 ( 89.46)	10595 ( 28.65)	4299 ( 11.62)	36782 ( 99.45)	36985 ( 100)	Pedacherlo Palle	48
41045 ( 91.31)	8421 ( 18.73)	7544 ( 16.78)	41858 ( 93.12)	44953 ( 100)	Chandra Sekhara Puram	49
34488 ( 80.17)	8213 ( 19.09)	0 ( 0)	41335 ( 96.09)	43017 ( 100)	Pamur	50
33058 ( 82.95)	14484 ( 36.34)	11492 ( 28.83)	39186 ( 98.32)	39855 ( 100)	Voletivaripalem	51
40718 ( 98.06)	0 ( 0)	12371 ( 29.79)	40637 ( 97.87)	41523 ( 100)	Kandukur	52
23798 ( 60.65)	17194 ( 43.82)	0 ( 0)	39239 ( 100)	39239 ( 100)	Singarayakonda	53
34617 ( 90.87)	17946 ( 47.11)	7725 ( 20.28)	37898 ( 99.49)	38094 ( 100)	Lingasamudram	54
46883 ( 100)	8989 ( 19.17)	8989 ( 19.17)	46075 ( 98.28)	46883 ( 100)	Gudluru	55
47154 ( 87.46)	33901 ( 62.88)	15524 ( 28.79)	53918 ( 100)	53918 ( 100)	Ulavapadu	56
<b>2499685 ( 91.47)</b>	<b>1010274 ( 36.97)</b>	<b>973781 ( 35.63)</b>	<b>2701741 ( 98.86)</b>	<b>2732866 ( 100)</b>	<b>Total</b>	

Note:-

\* Education includes all education facilities.

^ Medical includes all medical facilities.

# Post office includes post office, telegraph office and Post and telegraph office.

\$ Transport communication includes bus service, rail facility and navigable waterways.

@ Bank includes Commercial Bank and Cooperative Bank.

\*\* Telephone includes Telephone,PCO and Mobile.

This table shows the number and proportion of the rural population by different amenities like Education, Medical, Drinking water, Post offices, Telephone, Transport communication, Banks, Pucca road facilities etc. Education facility is available to a good number of 99.72% of the rural population. Drinking water facility is available to 100% of the rural population. Only 92.33% of the rural population is having the medical facility. The Post Office facility is available for only 87.49% of the population, whereas Telephone is available to 99.91% of the population. Approach by pucca road is available to 98.86% of the population. Banking facilities are available to 36.97% of the population and agricultural credit societies to 35.63% of the population only. Transport and communication facility is available to 91.47% of the population. The power supply is available to 100% of the population in the district.



**TABLE 38: DISTRIBUTION OF VILLAGES NOT HAVING CERTAIN AMENITIES, ARRANGED BY DISTANCE RANGES FROM THE PLACES WHERE THESE ARE AVAILABLE, 2011**

Village not having the amenity of	Distance range of place from the villages where the amenity is available			
	Less than 5 kilometres	5-10 kilometres	10+ kilometres	Total (Col. 2-4)
1	2	3	4	5
1. Education:-				
(a) Primary school	22	6	10	38
(b) Middle school	257	88	37	382
(c) Degree college	102	252	615	969
2. Medical:-				
(a) Hospital	22	108	851	981
(b) PHC	118	352	439	909
3. Post office	198	76	41	315
4. Telephone	0	6	6	12
5. Bus service	117	68	12	197
6. Bank:-				
(a) Commercial Bank	195	432	225	852
(b) Cooprative bank	72	245	634	951
7. Agricultural credit societies	170	331	322	823

1. **Degree college** includes Art,Engineering and Medicine

4. **Telephone** includes Telephone,PCO and mobiles

2. **Hospital** includes Allopathic & Alternative Medicine

5. **Bus** includes private and public

3. **Post office** includes post office, telegraph office and post & telegraph office

This table shows the distribution of villages not having certain amenities within the village but are available at a distance range of within 5 kms, 5-10 kms and 10 and above from the village. 22 villages have the amenity of Primary school less than 5 Kms, 6 villages have the amenity within 5-10 Kms and 10 villages have the amenity within 10kms and above, 257 villages have the amenity of middle school education within 5 kms, 88 villages have the amenity within 5-10 kms and 37 villages have the amenity more than 10 kms. The amenity of Degree College is available at different distance ranges where it is not available within the village. Similarly, hospital and PHCs facility for the villages not available but it is available at different distance ranges of less than 5 kms, 5-10 kms and 10+kms. Telephone amenity is not available in 12 villages, Post office facility is not available for 315 villages. 197 villages in the district do not have Bus service but are available in different distance ranges. Large number of villages does have Commercial, Co-operative Banks and Agricultural societies but are available in different distance ranges.

**TABLE 39: DISTRIBUTION OF VILLAGES ACCORDING TO THE DISTANCE FROM THE NEAREST STATUTORY TOWN AND AVAILABILITY OF DIFFERENT AMENITIES, 2011**

Distance Range from the nearest Statutory Town (in kms)	No. / %	Inhabited Villages in Each Range	Type of amenity available							
			Education*	Medical^	Post Office#	Telephone**	Transport Communi-cations \$	Banks @	Agricultural Credit Societies	Approach by Pucca Road
1	2	3	4	5	6	7	8	9	10	11
Less than 5	Number	15	14	12	8	15	10	1	2	12
	Percentage		93.33	80	53.33	100	66.67	6.67	13.33	80
5 - 15	Number	132	131	114	108	132	116	30	29	122
	Percentage		99.24	86.36	81.82	100	87.88	22.73	21.97	92.42
16- 50	Number	551	540	438	403	551	450	88	113	510
	Percentage		98	79.49	73.14	100	81.67	15.97	20.51	92.56
51+	Number	287	263	190	151	275	213	20	18	225
	Percentage		91.64	66.2	52.61	95.82	74.22	6.97	6.27	78.4
Unspecified	Number	0	0	0	0	0	0	0	0	0
	Percentage		0	0	0	0	0	0	0	0
<b>Total</b>	<b>Number</b>	<b>985</b>	<b>948</b>	<b>754</b>	<b>670</b>	<b>973</b>	<b>789</b>	<b>139</b>	<b>162</b>	<b>869</b>
	<b>Percentage</b>		<b>96.24</b>	<b>76.55</b>	<b>68.02</b>	<b>98.78</b>	<b>80.1</b>	<b>14.11</b>	<b>16.45</b>	<b>88.22</b>

Note:-

\* Education includes all education facilities.

^ Medical includes all medical facilities.

# Post office includes post office, telegraph office and Post and telegraph office.

\$ Transport communication includes bus service, railway facility and navigable waterways.

@ Bank includes Commercial Bank and Cooperative Bank.

\*\* Telephone includes Telephone,PCO and Mobile.

The above table shows the distribution of villages according to distance from the nearest statutory town and availability of different amenities. In the distance to the statutory town range of less than 5 Kms all the 15 inhabited villages are having telephone facility. 14 villages are having education facility and 12 villages are having medical facility, 8 villages are having post office facility, only one village is having banking facility and 2 villages are having agricultural credit society. 10 villages are having transport and communication. 12 villages are having pucca roads. In distance range of 5-15 kms out of 132 inhabited villages 131 villages are having education, medical for 114 villages, post office facility for 108 villages, transport and communication for 116, banking for 30, there are 29 agricultural credit societies and pucca roads for 122 villages, and telephone amenities for all the 132 villages. Out of 551 inhabited villages in the distance range to the statutory town of 16-50 kms have the following facilities - Education for 540 villages, medical for 438 villages, post office for 403, transport and communication for 450, banks to 88 villages, agricultural credit societies for 113, pucca roads for 510 villages and telephone amenity for all the 551 villages. In the range of 51+ kms out of 287 inhabited villages, 263 villages are having education and 275 villages are having telephone facilities. 190 villages are having medical facility. Facilities of post office is available for 151 villages, transport and communication for 213, bank for 20 villages, agricultural credit societies for 18 villages and pucca roads for 225 villages are available.

TABLE 40: DISTRIBUTION OF VILLAGES ACCORDING TO POPULATION RANGE AND AMENITIES AVAILABLE, 2011

Population range	No. / %	Inhabited villages in each range	Type of amenity available									
			Education*	Medical^	Drinking water	Post office #	Telephone **	Transport communications \$	Banks@	Agricultural credit societies	Approach by pucca road	Power supply
1	2	3	4	5	6	7	8	9	10	11	12	13
1-499	Number	119	84	39	119	15	109	53	1	1	3	119
	Percentage		70.59	32.77	100	12.61	91.6	44.54	0.84	0.84	2.52	100
500-999	Number	148	147	80	148	45	146	98	1	2	148	148
	Percentage		99.32	54.05	100	30.41	98.65	66.22	0.68	1.35	100	100
1000 - 1999	Number	242	242	178	242	176	242	193	7	14	242	242
	Percentage		100	73.55	100	72.73	100	79.75	2.89	5.79	100	100
2000 - 4999	Number	350	349	331	350	314	350	323	54	75	350	350
	Percentage		99.71	94.57	100	89.71	100	92.29	15.43	21.43	100	100
5000 - 9999	Number	100	100	100	100	94	100	96	52	52	100	100
	Percentage		100	100	100	94	100	96	52	52	100	100
10000 +	Number	26	26	26	26	26	26	26	24	18	26	26
	Percentage		100	100	100	100	100	100	92.31	69.23	100	100
<b>District Total</b>	<b>Number</b>	<b>985</b>	<b>948</b>	<b>754</b>	<b>985</b>	<b>670</b>	<b>973</b>	<b>789</b>	<b>139</b>	<b>162</b>	<b>869</b>	<b>985</b>
	<b>Percentage</b>		<b>96.24</b>	<b>76.55</b>	<b>100</b>	<b>68.02</b>	<b>98.78</b>	<b>80.1</b>	<b>14.11</b>	<b>16.45</b>	<b>88.22</b>	<b>100</b>

Note:-

\* Education includes all education facilities.

^ Medical includes all medical facilities.

# Post office includes post office, telegraph office and Post and telegraph office.

\$ Transport communication includes bus service, railway facility and navigable waterways.

@ Bank includes Commercial Bank and Cooperative Bank.

\*\* Telephone includes Telephone,PCO and Mobile.

The above table shows the number and percentage of villages according to population range and of amenities available as of the 2011 Census at district level. In 1-499 population range out of 119 villages facilities of Education for 84, Medical for 39, post office for 15 transport communications for 53. Drinking Water and Power Supply facilities are having to all the villages. Pucca road facilities are having for only 3 villages, telephone for 109 villages, banks for only 1 village and 3 villages is having Agricultural Credit Society. Out of 148 villages in the range of 500-999 facilities of drinking water, pucca roads and power supply are having for all the villages. In this range, education for 147, medical for 80 villages, post office for 45, telephone for 146, transport communications for 98, Banks for only one village, Agricultural credit societies for 2 villages. Out of 242 villages education, telephone, drinking water, pucca roads and power supply facilities are available in all the villages having population range 1000-1999. All the villages having population more than 5,000 have medical facilities within the village. 19 villages in the population range of 2,000-4,999 are deprived of the medical facility. Villages in all the population ranges have drinking water and power supply facility. All villages with a higher population range, i.e. above 10000 have all the amenities except banking and agricultural credit societies within the village.

TABLE 41: DISTRIBUTION OF VILLAGES ACCORDING TO LAND USE, 2011

Sl. No.	Name of Mandal Parishad	Number of inhabited villages	Total area (in Hectares)	Percentage of cultivable area to total area	Percentage of irrigated area to total cultivable area
1	2	3	4	5	6
1	Yerragondapalem	22	25339.00	50.50	42.78
2	Pullalacheruvu	16	22975.00	48.59	27.92
3	Tripuranthakam	15	24641.00	68.71	56.37
4	Dornala	19	18235.00	44.95	12.51
5	Peda Araveedu	16	24639.00	51.85	32.63
6	Donakonda	27	36890.00	39.38	17.79
7	Kurichedu	17	28052.00	44.81	27.56
8	Santhamaguluru	10	20335.00	79.75	39.57
9	Ballikurava	14	21661.00	61.39	46.81
10	Martur	13	17983.00	83.01	37.62
11	Yeddana Pudi	8	10572.00	88.41	7.52
12	Parchur	14	22269.00	88.99	26.61
13	Karamchedu	7	16212.00	89.51	68.57
14	Inkollu	9	14450.00	87.55	2.50
15	Janakavaram panguluru	15	16882.00	83.55	25.39
16	Addanki	18	25052.00	73.70	10.20
17	Mundlamuru	28	33072.00	57.99	40.76
18	Darsi	32	39014.00	63.57	47.69
19	Markapur	21	28965.00	57.45	23.82
20	Ardhaveedu	12	24578.00	57.38	29.81
21	Cumbum	13	11714.00	53.65	29.80
22	Tarlupadu	25	26476.00	43.84	25.59
23	Konakanamitla	33	42885.00	60.03	17.37
24	Podili	29	23841.00	70.68	6.17
25	Thallur	13	17175.00	59.70	66.35
26	Korisapadu	10	14916.00	75.17	5.96
27	Chirala	2	5281.00	76.10	52.26
28	Vetapalem	4	7440.00	64.74	41.31
29	Chinaganjam	7	12090.00	58.85	36.15
30	Naguluppala Padu	18	27128.00	72.91	14.31
31	Maddipadu	18	15926.00	77.74	5.35
32	Chimakurthi	24	25098.00	70.35	20.84
33	Marripudi	24	36267.00	51.71	7.83
34	Hanumanthuni Padu	25	32698.00	61.45	12.03
35	Bestawaripeta	19	22715.00	61.52	28.52
36	Racherla	11	18919.00	56.77	28.14
37	Giddalur	17	24156.00	61.63	33.98
38	Komarolu	20	23529.00	67.03	22.64

TABLE 41: DISTRIBUTION OF VILLAGES ACCORDING TO LAND USE, 2011

Sl. No.	Name of Mandal Parishad	Number of inhabited villages	Total area (in Hectares)	Percentage of cultivable area to total area	Percentage of irrigated area to total cultivable area
1	2	3	4	5	6
39	Veligandla	21	29558.00	52.32	21.04
40	Kanigiri	33	45626.00	49.09	15.20
41	Kondapi	17	20762.00	80.43	6.44
42	Santhanuthala Padu	16	20689.00	75.51	16.78
43	Ongole	16	19509.00	65.32	9.18
44	Kotha Patnam	7	16444.00	60.27	30.19
45	Tangutur	14	19964.00	78.65	4.11
46	Zarugumilli	20	18042.00	71.68	7.34
47	Ponnaluru	21	28631.00	67.10	4.61
48	Pedacherlo Palle	19	35003.00	41.19	30.19
49	Chandra Sekhara Puram	36	29177.00	50.43	37.62
50	Pamur	28	38366.00	45.95	32.02
51	Voletivaripalem	20	25546.00	46.41	7.07
52	Kandukur	18	19167.00	82.00	20.74
53	Singarayakonda	7	10514.00	57.17	39.13
54	Lingasamudram	18	21166.00	48.84	22.05
55	Gudluru	18	25780.00	48.37	42.07
56	Ulavapadu	11	18600.00	61.18	39.61
<b>Total</b>		<b>985</b>	<b>1302614.00</b>	<b>60.97</b>	<b>25.10</b>

Note:- Cultivable area= irrigated area + unirrigated area

The above table gives the Mandal Parishad wise distribution of villages according to land use. This district has a total of 1302614.00 hectares of area. Out of which, 60.97 % is cultivable area to total area, 25.10 % area is irrigated area. Karamchedu Mandal Parishad has the highest cultivable area to total area with 89.51 % of which 68.57% is irrigated area to total cultivable area. Donakonda Mandal Parishad has reported, the less area for cultivation, i.e.39.38%, whereas the percentage of the irrigated area to cultivable area is 17.79%

TABLE 42: SCHOOLS/ COLLEGES PER 10,000 POPULATION IN TOWNS, 2011

Sl. No.	Name of the town	Type of educational institution (Approx. numbers)				
		Primary	Middle	Secondary / matriculation	Senior secondary	College*
1	2	3	4	5	6	7
1	Chirala (M + OG)	4	2	2	1	1
2	Ongole (M + OG)	2	2	1	1	0
3	Markapur (M)	5	3	3	1	1
4	Cumbum (CT)	11	7	6	1	1
5	Podili (CT)	9	5	4	1	1
6	Chirala (CT)	7	3	2	0	0
7	Vetapalem (CT)	8	3	2	0	0
8	Giddaluru (CT)	20	13	5	2	1
9	Kanigiri (U) (CT)	8	4	2	2	1
10	Pamur (CT)	8	3	3	1	1
11	Kandukur (M)	8	4	3	1	1
12	Mulaguntapadu (CT)	10	7	7	1	0
13	Singarayakonda (RS) (CT)	10	3	2	1	0
<b>District: Prakasam</b>		<b>6</b>	<b>3</b>	<b>2</b>	<b>1</b>	<b>1</b>

Note- \* College includes

Arts/ Science/ Commerce College (Degree Level and above)

The above table shows the approximate number of educational institutions, primary, middle, secondary, senior and colleges in towns of the district. The above table does not depict the exact number of institutions prevail in the towns, but this only shows projected figures in the ratio of educational institution for every 10000 population. For Ongole (M+OG), which is the headquarters of the district 2 primary schools, 2 middle schools, 1 secondary school, 1 senior secondary and no degree college is shown for every 10000 population. A good number of primary and secondary schools are shown in all the other towns in the district.

TABLE 43 : NUMBER OF BEDS IN MEDICAL INSTITUTIONS IN TOWNS, 2011

Sl. No.	Name of the Town	Number of beds in medical institutions per 10,000 population (Approx. numbers)
1	2	3
1	Chirala (M + OG)	15
2	Ongole (M + OG)	33
3	Markapur (M)	14
4	Cumbum (CT)	20
5	Podili (CT)	0
6	Chirala (CT)	0
7	Vetapalem (CT)	0
8	Giddaluru (CT)	34
9	Kanigiri (U) (CT)	19
10	Pamur (CT)	0
11	Kandukur (M)	19
12	Mulaguntapadu (CT)	0
13	Singarayakonda (RS) (CT)	5
<b>District: Prakasam</b>		<b>19</b>

The above table shows the number of beds in medical institutions in towns. The number of beds reported in the table as per 10000 population and not the actual number of beds in the institution. Ongole (M+OG) which is the district head quarters reports the number of beds as 33 for 10000 population, Giddalur (CT) shows the highest number of beds as 34 per 10000 population.

TABLE 44: PROPORTION OF SLUM POPULATION IN TOWNS, 2011

Sl. No.	Name of the town having slum	Total population	Slum population	Percentage of slum population to total population
1	2	3	4	5
1	Chirala (M + OG)	92942	42391	45.61
2	Ongole (M + OG)	208344	94250	45.24
3	Markapur (M)	71092	24293	34.17
4	Kandukur (M)	57246	19875	34.72
<b>Total</b>		<b>429624</b>	<b>180809</b>	<b>42.09</b>

The above table shows the total slum population and the percentage of slum population to the total population. The total slum population of the district is 1,80,809 and the percentage of slum population to the total population is 42.09 %. The highest percentage of slum population to total population is recorded in Chirala (M) with 45.61% and the least percentage is recorded in Markapur (M) with 34.17%.



TABLE 45: MOST IMPORTANT COMMODITY MANUFACTURED IN TOWNS, 2011

Sl. No.	Name of the town	Name of three most important commodities manufactured
1	2	3
1	Chirala (M + OG)	Edible Oil, Cotton Yarn, Readymade Dresses
2	Ongole (M + OG)	Bricks, Ceramic Tiles, Cloths
3	Markapur (M)	Slates, Rice, Dal
4	Cumbum (CT)	Rice, Beedies, Leaf Plates
5	Podili (CT)	Rice, Redgram Dal, Jaggery
6	Chirala (CT)	Handloom Sarees, Bricks, Tobacco
7	Vetapalem (CT)	Cashew Nuts, Doop Stcks, Beedies
8	Giddaluru (CT)	Rice, Pots, Ice Creams
9	Kanigiri (U) (CT)	Washing Soaps, Ice Cream
10	Pamur (CT)	Oil, Dal, Beedies
11	Kandukur (M)	Furniture, Oils, Soaps
12	Mulaguntapadu (CT)	
13	Singarayakonda (RS) (CT)	Bricks, Rice, Leaf Plates

The above table shows the most important commodities manufacture in the towns of the district, it is noticed that in the towns of the district Ongole (M+OG) and district headquarters manufactures Bricks, Ceramic tiles and Clothes. Chirala (M+OG) manufactures edible oil, cotton yarn and readymade dresses. Markapur is famous for Slates. Chirala (CT) Handloom Sarees and Tobacco. Beedis are also manufactured in some CTs. Vetapalem popularly manufactures cashew nuts and dhoop sticks.

**BRIEF DESCRIPTION OF PLACES OF RELIGIOUS, HISTORICAL  
OR ARCHAEOLOGICAL IMPORTANCE IN VILLAGES AND  
PLACES OF TOURIST INTEREST IN THE TOWNS OF THE DISTRICT**

**1. Addanki:**

Addanki lies 38 Km. to the North-west of Ongole - Narasaraopet road. The etymological explanation offered in respect of this village is that it was named after Addadu and Anki, the two Voddes (stone cutters). The history of the place can be traced to the period of the Eastern Chalukya ruler Vijayaditya III, whose undated inscription registering that the King appointed Panduranga as his General has come to light at the place. The manual refers to the old fort here (now in ruins) which is said to have been built about 300 years ago by Haripalakudu, son of the renowned Pratapa Rudrudu (Pratapa Rudra). Eight inscriptions on the pillars of the Nagareswara Swamy temple are noticed. Yerrapragada, one of the Kavitrays, lived in this village when Prolaya Vema Reddy ruled from Addanki. Addanki Nanchamma is the most famous diety known throughout Andhra, which is one of the forms of Goddess Durga or Parvathi consort of Lord Siva. She is referred to along with Kanaka Durga of Vijayawada, Nookamma of Anakapalle etc., and temples to this diety viz., Addanki Nanchamma, are found in several other districts also. Remnants of an old fort belonging to the Yadava Kings of Chakranarayana dynasty and of Reddy Kingdom could be traced here.

**2. Ambavaram (Bhairava-konda) (Chandrasekhara Puram Mandal):**

This place is situated at a distance of 64 Km. from Kanigiri, 114 Km. from Singaraya Konda Railway Station and 42 Km. from Pamur. The Bhairavudikona at this place contains an ancient temple, the presiding deity of which is the eight faced Durga Bhairava Swamy otherwise called as Bhairaweswara, the Lord Siva. The festival of Maha Sivarathri is celebrated with Religious favour and it draws maximum devotees from the neighbouring Mandals of Prakasam, Nellore and Kurnool districts. The temple is located in the thick forest amidst picturesque scenery. There is a waterfall by the side of the temple falling from a height of about 60 metres. The sculpture of the temple, which is out of a single rock is of a very high order. The place is worth visiting especially during the summer as it is a good scenic spot apart from its religious importance.

**3. Chandalur (Darsi Mandal):**

Situated 30 km. towards the North of Ongole, is one of the ancient and most famous villages. The two copper plate inscriptions of the village known as Chandalur Sasanamulu found reference to it in the history of Andhra. These inscriptions date back to about 644 A.D. and 673 A.D. the former issued by the Chalukya King Kumara Vishnu-II from Kanchipuram, while the later was issued by King Vijayasidhi alias Sarvalokasraya Maharaj alias Mangiyuvaraju, son of Maharaja Kumara Vishnu-II. Prominent references to Kamma rashtra find place in these two inscriptions.

The Siva temple in the centre of the village tank and the Vinayaka temple are very ancient temples said to have been in existence even prior to the advent of Christian era (B.C), while the Chennakesava temple is said to have been constructed by the Rajas of Vijayanagara empire.

Chandalur Mahalakshmi Ammavaru is the most famous deity and there are two Mandirs (Peetahs) in this village and another in Panguluru, a neighbouring village. A fair held in the name of the deity once in 2 to 4 years attracts large numbers. Navaratrulu (nine days festival) is celebrated for Dassera festival. This deity attracts devotees from the neighbouring districts and even from Chennai city. Temple of Sri Rama constructed around 1947 is also

there. This village was the central place of activity during the freedom struggle. The village Library Movement took shape through the establishment of a Library in the 1940s and it is now enlivened through the construction of a permanent building. There is a flagstaff of Sri Veera Brahmendra Swamy and 'Aradhanas' are celebrated.

#### **4. Chirala Town (Chirala Mandal):**

This town is a rail-head on the Madras - Vijayawada line, situated 16 km to the South-west of Bapatla and is situated on the Chirala - Vetapalem road adjacent to Jandrapeta. Till A.D. 1846 it formed part of Nellore district and later it was added to Guntur District. It is a centre of weavers and its handloom products constitute a major item of export. It is also the seat of I.L.T.D. Company limited. The Chirala Co-operative Spinning Mills Limited, oil extraction and manufacture of leather goods, paper and cane furniture are the other important industries.

#### **5. Cumbum (Cumbum Mandal) :**

Cumbum lies 34 Km. North of Giddalur on the Giddalur - Markapur road. There is a railway station on the Hubli - Machilipatnam line. A large tank was constructed in the village during the reign of Vijayanagar Kings. The tank water spread over 23 Sq. Km. and it has registered an ayacut of 2,835 hectares. It irrigates about 4,860 hectares in about 16 villages in Cumbum Mandal. Nineteen inscriptions have been noted on the Tankbund near the choultry in the Jami Masjid the Gachirala Mosque and the Sailab-ka- Katta.

#### **6. Dharmavaram (Addanki Mandal) :**

It is situated 48 Km. North of Ongole and 5 Km. East of the Addanki - Narasaraopet road. Dharmavaram derived its name from the Siva Linga established by Dharmaraja, the eldest brother of the Pandavas. Of the temples of Dharmeswara Swamy, Bhimeswara Swamy, Mallikarjuna Swamy, Chennakesava Swamy and Sitarama Swamy in the village, the first four are ancient ones. An inscription of 1522 (A.D. 1600) noted at the first threshold of Sitarama Swamy temple mentions the terms of revenue of settlement of Eklaskhanpuram a village near Dharmavaram in Addanki seema was founded by Eklas Khan, the trusted General of Muhammad-Quli, son of Ibrahim Qutub Shah of Golkonda. Another undated inscription found in the Southern compound wall of the same temple records the charitable endowments made for the religious merit of one Khan Azyani Khan Abdul Saheb by the residents of the suburbs of Eklaskhanpuram and Balupuram.

#### **7. Kandukur Town (Kandukur Mandal):**

Kandukur, the Headquarters of the Mandal and the Revenue Division of the same name, is situated at a distance of 15 Km. towards the west of Singarayakonda railway station on the Gudur - Waltair section of the South Central Railway. There are ruins of two forts, of which one is said to have been built during the reign of Krishnadevaraya and the other by Malik Aslam Khan, a Fauzdar. There is a seven-headed tomb on a small hillock. The most important places of worship in this town are the old temples of Someswara and Janardhana for the Hindus and the Darga of the saint Shahjehangir for the Muslims.

#### **8. Markapur Town (Markapur Mandal) :**

Markapur town is situated on the bank of the Gundlakamma about 161 Km. from Kurnool. It has a railway station named Markapur Road Railway Station on the Vijayawada - Guntakal section of the South Central Railway. The most important place of interest in the town is the shrine of Chennakesava Swamy. The Madhyaranga in the temple is a beautiful "Mantapam" standing on forty pillars between the "Mukha Mantapam" and "Dhwajastambham". It depicts beautiful carving of the figures of Krishna, Anjaneya, Garuda, Lakshmi and Vighneswara with their respective "Vahanams". It is said to be one of the seven

local curiosities of Markapur Mandal. Few temples in this area have such a magnificent and marvellously sculptured Gopurams over this shrine. On the South-western corner of the Kalyana Mantapam, there are six pillars which on striking produce the seven musical notes. The most striking aspect about this temple is that the rays of the rising sun would fall on the feet of Chennakesava Swamy during Uttarayanam and on the feet of Sri Mahalakshmi during Dakshinayanam. There are twelve inscriptions ranging from S.1455 (A.D. 1533) to S.1491 (A.D. 1569) pertaining to the Vijayanagar rulers. Markapur is famous in the district for the celebration of Moharrum on a grand scale. Commercially, it is a very important place for the slate industry and eighty percent of the slates and slate pencils manufactured in the country are from this place.

### **9. Motupalle: (Chinaganjam Mandal):**

This village is situated 27 Km. to the South-west of Bapatla town. Motupalle is well known as an ancient port which flourished almost from the first century A.D. It was also referred to as "Mohanapuri". It was in a very prosperous condition during the reign of the Satavahanas, Pallavas, Chalukyas and Cholas. Very near this port, a township known as Velapuri or Dvelapuri is referred to as having been constructed by the Buddhists. Traces of Buddhist Stupas and sculpture can be noticed at some places.

### **10. Ongole Town: (Ongole Mandal):**

Ongole is an ancient town situated on the grand trunk road at a distance of 109 Km. from Guntur and is a railway station on the Chennai - Waltair broadguage line. This is the headquarters of Prakasam district and also of the revenue division and Mandal bearing its name. The earliest reference to this place is found in the inscriptions of the Pallava rulers, Vijayaskandavarman and Simhavarman, whose period of rule was assigned to the last quarter of the third and the first quarter of the fourth centuries A.D.

Among the temples dedicated to Chennakesava Swamy, Kasivisweswara Swamy, Venugopala Swamy, Veeranjanya Swamy, Prasannanjanya Swamy, Anantasarama Swamy, Rajarajeswara Swamy, Kodandarama Swamy and Kanyakaparameswari, the first two are presumed to relate to the 18th Century A.D. The main idol of Chennakesava with his consort Lakshmi is beautifully sculptured and quite inspiring. The shrine of Kasivisweswara Swamy which is situated by the side of the Chennakesava Swamy temple on the same hill is famous for its "Addaala Mandapam" constructed in 1945 by a local philanthropist. The annual 'Kalyanotsavam' celebrated in the temples of Rajarajeswara Swamy and Sitarama Swamy during the month of Jyeshtha (May-June) attracts a sizeable congregation.

### **11. Tripuranthakam: (Tripuranthakam Mandal):**

This place is located at a distance of 16 Km. from Vinukonda Railway Station and 40 Km. North-east of Markapur on the Kurnool - Guntur highway. Tripuranthakam owes its importance to the temple of Tripuranthakeswara which is one of the prominent Saivite shrines in the State. The temple is located on a hill called Kumaradri. Another important temple at the place is that of "Balatripurasundari situated in the midst of a tank. Several inscriptions ranging from S.1761 (A.D. 1839) are noted at Tripuranthakam and they relate to the rule of the Chalukyas, Telugu Cholas, Kakatiyas, Reddis and Rayas of Vijayanagar.

### **12. Chundi (Voletivaripalem Mandal) :**

Chundi is situated at a distance of 24 Km. from Kandukur and 40 Km. from Singarayakonda railway station. An ancient Vaishnavi temple dedicated to Janardhana Swamy at the place is said to have been built during the rule of the Reddi chiefs. There is a Mantapam supported on four carved stone pillars and granite of flagstaff sixty feet high and one foot square, covered with carbon. Six and a half kilometre away from Chundi, there is a place known as "Malakonda" where there is a temple of Malayadri Lakshmi-Narasimha

Swamy. The temple is situated on a hillock amidst thick forest and the scenery around is delightful.

**13. Katragunta : (Konakanamitla Mandal) :**

Katragunta is situated at a distance of 22 Km. from Markapur road Railway Station and 24 Km. from Podili. The village assumed religious importance on account of the temple of Sri Velugondaraya Swamy. The Vijayanagara Monarch, Krishnadevaraya, constructed the compound wall, Mantapams and Dhvajastambham of this temple and the Rajah of Venkatagiri endowed it with 285 hectares of land. Sri Velugondaraya Swamy Brahmotsavam celebrated for 14 days during February - March is a very widely known ancient festival.

**14. Pavuluru (Inkollu Mandal) :**

This village lies 21 Km. to the west of Chirala town and 6 Km. from Inkollu, is connected by bus. There are four temples dedicated to Agastheswara Swamy, Chennakesava Swamy, Sitarama Swamy and Anjaneya Swamy. The icon of Agastheswara Swamy resembles a huge, white marble pillar and attracts many visitors as a place of interest. The Anjaneya Swamy temple is visited by people of faraway places and offerings are made in fulfillment of vows.

### **MAJOR CHARACTERISTICS, CONTRIBUTION IN THE FORM OF ANY HISTORICAL FIGURES ASSOCIATED WITH THE DISTRICT**

Prakasam district was named after the patriot and the heroic among the freedom fighters 'Andhra Kesari (Lion of Andhra) Late Sri Tanguturi Prakasam Panthulu'. Sri Tanguturi Prakasam Panthulu was the first Chief Minister of Andhra and also for Andhra Pradesh State.

This district is a part of the Southern Coast of Andhra lying approximately between 15° 13' and 16° 0' Northern Latitudes and 79° 0' and 80° 0' Eastern Longitudes. This district endowed much by natural scenery with hill ranges of Nallamalas and the Veligondas. These hills separate this district from Kurnool and Cuddapah districts. Gundlakamma, Musi, Maneru and Paleru are the important rivers that watered in the district.

Forests occupy about 25% of the total geographical area in the district. The forest containing casuarina and cashew plantations.

Regarding the minerals, Iron Ore, Clays, Silican, Sand Kyanite, Slate etc., minerals are available. The slates are famous in the entire state for making "writing Slates" to school going children.

Telugu is local language, Hindi is also spoken. Hindus occupies first place with 91%; secondly by Muslims with 6.6% and Christians in third place with 2%.

## **SCOPE OF VILLAGE DIRECTORY AND TOWN DIRECTORY COLUMN HEADING WISE EXPLANATION AND COVERAGE OF DATA**

The village directory and town directory presented in the District Census Handbooks are proved more useful. The formats of village directory and seven statements on town directory are on the same pattern canvassed in 2001 Census, except for a few additional columns. These additional columns are introduced to throw more insight into the infrastructure of the villages and towns. All the amenities except recreational and cultural facilities, power supply and news papers/magazines are brought under one bracket, with corollary that in case any amenity is not available in the village, the distance of the nearest place where the facility is available is presented. Similar method is followed in respect of towns where the educational and medical facilities are not available. The non-Census data presented in the village and town directories relate to the year 2009. However, wherever the field agencies have indicated the later position, the information has been updated. Almost all the details in the statement have been indicated by codes. In respect of total population and total number of households, the figures as returned during the recent Census i.e. 2011 Census have been presented. The scope of village directory and town directory statements with column heading-wise explanation and coverage of data are presented hereunder.

### **Scope of Village Directory :**

In the similar manner as was done in the past, the village directory has been prepared for all the villages in the State and these are presented Mandal-wise in the District Census Handbook. These statements contain village-wise area, population, amenities such as educational, medical, communications, drinking water facilities, etc., and also the land use pattern details. The villages are shown in order of their Permanent Location Code Numbers (PLCN). An alphabetical list of villages with their Permanent Location Code Numbers and a Mandal map has been presented in the beginning of Village Directory of each Mandal. This facilitates the reader in locating the Mandal in which a particular village lies. The village directory now contains 122 columns as against 23 columns in the 2001 Census handbook. To give more information under amenities column, banking facilities such as commercial and co-operative banks, agricultural, non-agricultural and other credit societies have been included in the present statement. Besides the above, the Village Directory is having 07 appendices viz:

- |               |                                                                                                                               |
|---------------|-------------------------------------------------------------------------------------------------------------------------------|
| Appendix I:   | Summary showing total number of villages having Educational, Medical and other amenities in villages – Mandal Parishad level. |
| Appendix 1A:  | Villages by number of primary schools                                                                                         |
| Appendix 1B:  | Villages by primary, middle and secondary schools                                                                             |
| Appendix 1C:  | Villages with different sources of drinking water facilities available                                                        |
| Appendix II : | Villages with 5,000 and above population, which do not have one or more amenities available                                   |
| Appendix III: | Land utilization data in respect of Census towns                                                                              |
| Appendix IV:  | Mandal Parishad level wise list of inhabited villages, where no amenity other than drinking water facility is available       |
| Appendix V:   | Summary showing number of villages not having Scheduled Castes population                                                     |
| Appendix VI:  | Summary showing number of villages not having Scheduled Tribes population                                                     |

Appendix VIIA: List of villages according to the proportion of the Scheduled Castes to the total population by ranges.

Appendix VII B: List of villages according to the proportion of the Scheduled Tribes to the total population by ranges.

It may be noted that the Appendix 1A, 1B, 1C and II have been included afresh in comparison to the District Census Handbooks of 2001 Census.

Columns 1, 2 and 3 relate to the Sl. no., name of the villages and location code number. The area given under column 4 is as per the data collected from the State survey department during 2001 Census and presented even for 2011 Census as the department classified that there are no changes in the area figures. Column number 5 to 6 provide the total number of households and the total population. Column 7 to 76 list out the basic amenities available in the village, such as educational, medical, drinking water, drainage, sanitation, post, telegraph, telephone, village pincodes, PCOs, couriers services, communications and transport.

The column 77 to 79 give the details of banks, ATMs, agricultural, non-agricultural and credit societies, whereas columns 80 to 89 gives details of self-help groups, public distribution system, Agricultural marketing society, regular market, weekly haat and Nutritional centers, Accredited social-health activist and community center, Columns 90 to 95 gives the details of sports field, recreation centre, cultural facilities and newspaper / magazine circulation.

The columns 96 to 101 pertain to Birth and Death Registration office and power supply for domestic use, agriculture use and commercial use. Columns 102 and 103 contains name of the nearest town and distance range code. Whereas 104 to 114 pertain to the land use pattern in the village. The columns 115 to 119 pertain to the area irrigated by source in the village. Columns 120 to 122 related name of three most important commodities manufactured in the village.

The land use pattern in the Village Directory conforms to the pattern of classification of land use as recommended by the Ministry of Agriculture, Government of India. The Ministry of Agriculture has recommended the maintenance of records of land use pattern under five categories viz: forests, not available for cultivation, other uncultivated lands excluding fallow lands, fallow lands and net area sown.

The concepts of various types of land use given under each of the columns 104 to 114 as given in the Village Directory schedule are reproduced below:

### **1. Forests**

These include all actually forested areas and the lands classified or administered as forests under any legal enactment dealing with forests whether State owned or private. If any portion of such land is not actually wooded but put to some agricultural use, that portion is included under the appropriate heading of cultivated or uncultivated land.

### **2. Cultivated area with break-up irrigated and un-irrigated**

This includes the land under the following three categories.



**I) Net area sown :**

The net area sown represents the area sown to crops counting areas, sown more than once in the same year, only once.

**II) Other fallow lands :**

This includes all lands which were taken up for cultivation but are temporarily out of cultivation for a period of not less than one year and not more than five years. The reasons for keeping such lands fallow may be either due to poverty of the cultivators or inadequate supply of water or malarial climate or silting of canals or rivers or un-remunerative nature of farming, etc.

**III) Current fallows :**

This class comprises cropped areas which are kept fallow during the current year. If any seedling area is not cropped again in the same year, it is also treated as current fallows.

**3. Culturable Waste**

This item includes the land under the following three categories.

i) Permanent pastures and other grazing lands:

These cover all grazing lands whether they are permanent pastures and meadows or not. Village common and grazing lands within forest areas are included under this head.

ii) Lands under miscellaneous tree crops and groves not included in the area sown:

Under this class is included all cultivable land, which is not included under net area sown but is put to some agricultural use. Lands under casurina trees, thatching grass, bamboo bushes and other groves for fuel, etc., which are not included under 'Orchards' are classed under this category.

iii) Culturable waste:

This includes lands available for cultivation but not taken up for cultivation or abandoned after a few years for one reason or other. Such lands may be either fallow or covered with shrubs and jungles, which are not put to any use. They may be assessed or not assessed and may lie in isolated blocks or within cultivated holdings. Land once cultivated but not cultivated for five years in succession is also included in this category.

**4. Area not available for cultivation**

This includes the land under the following two categories.

i) Land put to non-agricultural uses :

All lands occupied by buildings, roads and railways or under waters such as rivers and canals and other lands put to uses other than agricultural.

ii) Barren and uncultivable land :

This covers all barren and uncultivable land like mountains, etc., i.e. which cannot be brought under cultivation unless at a high cost. Whether such land is in isolated blocks or within cultivated holdings.

All the above particulars are based on the data received from the concerned departments like, education, medical, postal, electricity, etc., and also mainly from the Mandal Revenue Officers concerned.

Item on communications has been shown separately to spell in terms of availability of the public transport system. This is meant to see whether the village is served by any mode of transport such as bus or rail or waterway. It is against this back-ground that the item on approach to village has been given separately. This refers to road, etc., leading to the village and is to indicate whether the village is approachable both in fair and foul weather and whether it is inaccessible for all time or only sometime in the year. Adult literacy class/centre under item on 'Education' and Primary health centre and Community health worker under item 'Medical' of Village Directory are included to indicate statistics on the Minimum Needs Programme of the Planning Commission.

### **Scope of Town Directory :**

There are seven statements in the Town Directory, which include several particulars relating to the towns. These statements are almost similar to those adopted in 2001 Census except for a few changes. During the 2011 there were seven Town Directory statements. The captions of the statements are as follows:

Statement I	:	Status and growth history
Statement II	:	Physical aspects and location of towns, 2009
Statement III	:	Civic and other amenities, 2009
Statement IV	:	Medical Facilities, 2009
Statement V	:	Educational, recreational and cultural facilities, 2009
Statement VI	:	Industry and banking, 2009
Statement VII	:	Civic and other amenities in slums, 2009

In addition to the above seven statements one appendix for the towns shows their outgrowth with population has also been presented.

The formats of Town Directory have been devised to suit the Minimum Needs Programme of the Planning Commission.

In case such of the amenity as Fire Fighting Service in statement III, the Medical & Educational facility in statement IV & V is not available in the town, the name of the nearest place and its distance from the referent town has been given. This feature is followed since 1981 Census as it is necessary to identify the areas that have no specific facility in the district.

### **Statement I : Status and Growth History**

This statement provides basic information on civic status, population with decadal growth rate from 1901 to 2011, density for 2011 Census and sex ratio from 1901 to 2011 Censuses of each town besides presenting class of town, location code, name of the Mandal, area in sq.kms. and number of households including houseless households returned in 2011 Census.

The columns 1 and 2 relate to serial number and class, name and civic status of the town. The class of town has been determined basing on the size of population as given below.

<b>Population</b>	<b>Class</b>
1,00,000 and above	I
50,000 – 99,999	II
20,000 – 49,999	III
10,000 – 19,999	IV
5,000 – 9,999	V
Below 5,000	VI

The civic status of the town is indicated in brackets by abbreviated letters like ‘M.Corp.’ for Municipal Corporation and ‘NP’ for Nagar Panchayat. The location code number under column 3 for the towns was framed to follow the method of allocation of location code to Mandals in the district. This also facilitates easy location of the town in the map. After location code the Col. 4-7 indicate name of the Mandal, name of Mandal Parishad, area of the town in sq.km. and number of households including houseless households recorded in 2011 Census. Then column no.8 & 9 shows the SC, ST population of 2011 Census. The population of the town with decadal growth rate from 1901 Census to 2011 Census is given in Col.10-21. The column 22 shows the density of population and column 23 to 25 give the sex ratio recorded during 1991 to 2011 Censuses. The sex ratio defined here is number of females per 1,000 males.

The following 13 places were treated as urban areas in Prakasam district at the 2011 Census.

1. Markapur (M), 2. Cumbum (CT), 3. Podili (CT), 4. Chirala (CT), 5. Chirala (M), 6. Vetapalem (CT), 7. Giddaluru(CT), 8. Kanigiri (U)(CT), 9. Ongole (M), 10.Pamur (CT), 11. Kandukur (M), 12. Mulaguntapadu (CT) and 13. Singarayakonda (RS)(CT)

Markapur town is treated as Municipality since 1941 whereas Chirala, Kandukur and Ongole towns are constituting as Municipalities since 1901 and also Chirala and Ongole Municipalities are treated as Urban Agglomerations from 1991 Census. The place of Vetapalem was treated as Municipality (Nagar Panchayat) during 1991 Census has been declassified at 2001 Census due to strict application of the criteria for treating a place as town and upgraded again in 2011 Census. Besthavaripeta(CT) has been declassified at 2011 Census due to strict application of the criteria for treating a place as town.

Ongole is class-I town i.e., towns with a population of one lakh and above. Markapur, Chirala (M) and Kandukur are class-II town of 50,000 – 99,999. Vetapalem, Podili, Chirala(CT), Giddaluru, Kanigiri and Pamur which are Census towns with range of population 20,000 – 49,999 falling under class-III. Singarayakonda (RS), Cumbum are class-IV towns i.e., with a population of 10,000-19,999. Mulaguntapadu is class-V town i.e., with a population of 5,000 -9,999. There are no class-VI category towns in Prakasam district.

### **Statement II : Physical aspects and location of towns, 2009**

This statement contain 12 columns and depicts physical aspects and location of towns in the district. Column numbers 1 and 2 relate to serial number and name of the town. The physical aspects, such as rainfall in millimetres, maximum and minimum temperature in centigrade have been shown in columns 3 to 5 by taking average for the last ten years i.e. from 2000 to 2009. Among municipalities and towns the highest rainfall is 1098mm was recorded in Singarayakonda. The lowest rain fall was in Pamur 934mm in the district. Ongole(M+OG) has recorded maximum temperature 43.3<sup>0</sup> C. Cumbum, Pamur, Mulaguntapadu has recorded minimum temperature of 18<sup>0</sup> C. The maximum temperature among towns were between 38.2<sup>0</sup> C to 43.3<sup>0</sup> C and minimum temperature was 18<sup>0</sup> C to 26.4<sup>0</sup> C. The columns 6 to 12 give the details of name and road distance in km. from the referent town to State, district and Mandal headquarters, nearest city with population of one lakh and more, and five lakhs and more, railway station and bus service. Markapur town only nearer to the State headquarters Hyderabad with 289km. and Pamur is at longest distance with 381km.

**Statement III : Civic and other Amenities, 2009**

The title itself reveals that, this statement deals with the facilities provided to the people in the urban areas of the district.

This statement contain 19 columns. Column 1 & 2 relate to serial number and name of town. The total lengths of pucca and kutchra roads are recorded together for each town in column 3. The columns 4 to 7 show the details of system of drainage prevailing in the referent town. The number of latrines with different types is shown in columns 8 to 11. The source of safe drinking water supply and the system of storage with capacity are recorded under column 12 and 13. Column 14 shows the availability of fire fighting services. In case if this service is not available in the town, the name of the nearest town along with distance, where available to be mentioned under this column. All statutory towns have fire fighting services.

Ongole (M) has road length of 207 km while Mulaguntapadu has road in 5 km. The columns 15 to 19 relate to different types of electrical connection in number. All types of electrical connections are being utilized in urban areas of the district. The number of electric connections existing in some of important towns viz.: in Ongole (M) 66,186 Domestic, 6,500 commercial, 359 Industrial and 3,522 road lightings in Kanigiri. As regards Mulaguntapadu concerned 2610 Domestic, 22 Industrial at Podili, 25 Commercial at Singarayakonda and 215 Road lightings in Pamur are existing.

**Statement IV: Medical facilities, 2009**

In this statement the availability of medical facilities are presented with reference to the population of 2011 Census. This statement is containing 14 columns. Column 1 & 2 relate to serial number, name of the town during 2011 Census respectively.

The column 3 to 12 shows about the availability of different Hospitals, Dispensaries/Health Centres, Family Welfare Centre, Maternity and Child Welfare Centre, Maternity homes, T.B. Hospital/Clinic, Nursing homes, Veterinary hospital, Mobile health clinic and others etc. Columns 13 & 14 shows number of Charitable Hospital / Nursing home (Private) and number of Medical shops available.

All statutory towns possess good medical facilities. Census towns, which are within the proximity of statutory town, people of these towns depends on respective statutory towns closer to them.

**Statement V : Educational, Recreational and Cultural facilities, 2009**

In this statement the availability of educational, recreational and cultural facilities are presented with reference to the population of 2011 Census. This statement contains 23 columns. Column 1 & 2 relate to serial number and name of the town, columns 3 to 15 relate to educational facilities such as various schools/colleges at all levels including Medical, Engineering, Management Institute/Colleges, Polytechnics, Technical Institutions, Vocational Training Institutions, non-formal education centre, special school for disabled and others. The column 16 is meant for number of Orphanage Home where as column 17 & 18 for working women's hostels with number of seats and number of Old Age Home. The number of recreational and cultural facilities such as Stadium, Cinema theatre, Auditorium/Community halls, Public libraries including reading rooms available in the towns is recorded in columns 19 to 23.

One stadium at Ongole ( M). Auditorium/Drama/Community halls are available in almost all towns.

### **Statement VI : Industry and Banking, 2009**

This statement deals with economic activities in the urban areas with 10 columns. Column 1 and 2 are serial number and class and name of the town. The columns 3 to 5 give the details of three most important commodities manufactured. The commercial banks, number of agricultural credit societies and the number of non-agricultural credit societies are furnished in the columns 6 to 10.

The important items manufactured are Slates, Edible oil, Cotton yarn, Tobacco, Dhoop sticks, Agarbatties, Cashew, Sarees, Cloths, Groundnut oil, Furniture, Beedies, Soaps and others etc., in towns of Prakasam district. Slates, Slate pencils, Edible oil, Cotton yarn, Tobacco, Cashew, Dhoop sticks, Beedies, Jaggery, Fish, Rice, Groundnut oil, Plastic fitting, Mirchi and Salt are most important commodities exported from urban areas of the district. Bank facilities are available in almost all towns.

### **Statement VII: Civic and other amenities in Slums, 2009**

The statement give details of civic and other amenities provided in all slums whether notified or not. Keeping in view of slums problem in urban areas, during 1981 Census this statement was first introduced limiting the details to class I and class II towns. The same pattern was also adopted during 2011 Census.

Though, the magnitude of slum problem is greater in class-I and class-II towns, it is accepted that they are associated with smaller towns also. Hence the information on slums has been presented in this statement in respect of all towns having statutory bodies.

The statement on slums contains 20 columns. The columns 1 to 4 show the serial number, name of town, name of the slum and whether the slum is notified or not respectively. Column 5 and 6 give the details of approximate number of households and population of the slum during 2009. The length of the paved road in the slum has been shown in km. under column 7. The columns 8 to 16 present system of drainage, number of latrines both private and community. The column 17 is meant for showing number of tap points / public hydrants. The last 3 columns i.e columns 18 to 20 relate to number of electric connections under domestic, road lighting (points) and others.



## **ENSURE REGISTRATION OF EVERY BIRTH AND DEATH**

**REGISTRATION OF BIRTHS & DEATHS IS COMPULSORY  
UNDER RBD Act. 1969**

BIRTHS AND DEATHS ARE REGISTERED AT THE GRAM PANCHAYAT/  
MUNICIPAL /CANTONMET OFFICE WHERE THE EVENT OCCURRED

**REGISTER BIRTHS AND DEATHS WITHIN 21 DAYS OF THE EVENT**

### **BENEFITS OF REGISTRATION**

#### **BIRTH CERTIFICATE**

Admission in Educational Institutions, Passport/Citizenship claim, Public or Private job, Driving License, Voting Right, Concessions based on age etc.

#### **DEATH CERTIFICATE**

Legal heirship, Insurance claims, Commercial/Property Transactions  
other legal issues etc.

**Chief Registrar of Births and Deaths &  
Director of Health, Andhra Pradesh,  
Sultan Bazar, Koti, Hyderabad**

**Chief Registrar of Births and Deaths &  
Director of Health, Telangana,  
Sultan Bazar, Koti, Hyderabad**

**Assistant Registrar General & Joint Director of Census Operations**

Government of India

Ministry of Home Affairs

**Directorate of Census Operations**

Andhra Pradesh & Telangana

1st Floor, Kendriya Sadan, Sultan Bazar

Hyderabad - 500 095

# **VILLAGE AND TOWN DIRECTORY**





## BRIEF NOTE ON THE VILLAGE AND TOWN DIRECTORY

### Village Directory 2011 Census:-

The Village Directory is being compiled for both inhabited and un-inhabited villages. In the village directory both private and government facilities/institutions have been given. In case of un-inhabited /depopulated villages, the location code number, name and area of the village is being given universally in Village Directory and Village PCA. The columns relating to the amenities and land use pattern, etc. being left blank and it will be noted against the name of the village that it is un-inhabited/depopulated. The Appendices to Village Directory and Inset Tables based on village Directory data are also prepared for inhabited villages.

In the Village Directory format for 2011 Census there are 122 columns and the details thereon are as follows:

**Column 1: Serial Number:** - Self explanatory. All the villages within the Mandal Parishad are presented serially in the ascending order of their location code number.

**Column 2: Name of village:** - Self explanatory. The name of the villages are shown against this column. This also includes the forest and uninhabited villages.

**Column 3: Location Code Number of village:-** The location code number of the villages are shown against this column.

**Column 4: Area of the Village:** - The area of the villages has been given in hectares.

**Column 5: Total Population:** - The total population of the village as per 2011 Census has been given against this column.

**Column 6: Number of Households:** - The number of households as per 2011 Census have been given in this column.

**Amenities:** - The availability of different infrastructural amenities such as education, medical, drinking water, post, telegraph, banks, credit societies, recreation and cultural facilities, communication, power, etc. in each village have been given in the Village Directory. Wherever the amenities are not available in the village, the distance range code viz; 'a' for <5 Kms, 'b' for 5-10 Kms and 'c' for 10+ Kms of the nearest where facility is available is given. Column wise details are given below:

**Column Nos. 7 – 20 Educational Facilities:** - All the different educational facilities available in the village have been given under these columns. Nursery/LKG//UKG classes are included in Pre-Primary Schools, Classes up to class V included in Primary School; Classes from VI to VIII are included in the Middle school. Classes from IX and X included in Secondary School. Classes from XI and XII are included in Senior Secondary School. In case of composite schools like middle school with primary school or secondary school with middle school, these are also included in the number of primary and middle schools, respectively. The information on the entire educational institutes is given under these columns.

**Column Nos. 21 to 38 - Medical Facilities:** - All the different medical facilities available in the village have been given under these columns.

**Columns No. 39 to 46 -Drinking Water:** - The information on availability of various types of the drinking water facility within the village has been given under these columns.

**Column Nos. 47 to 50 – Availability of Toilet and others:-** The information on availability of toilet and Bio-Gas etc. available in the village has been given under these columns.

**Column Nos. 51 to 67 Communication (Post & Telegraph and transport):-** The information on communication and Post Office, Sub-Post Office, & Telegraph Office, Village PIN Code number, Phone-Landlines, Mobile Phone, Private Courier Facility, Internet Café, etc; available in the village has been given under these columns. The information on all various transport facilities whether public/private transport like Bus, Railway Station, or Navigable waterways, Taxi, Van, Tractors etc. available in the village has also been given under these columns.

**Column Nos. 68 to 79 – Village connected to High ways, Village Roads, Banks and Credit Societies:** - The information on all roads connected to village has been given under these columns. These include National Highway, State Highway, District Roads and other district roads connected to the village, Pucca roads, Kutchcha Roads, Water Bounded Macadam Roads, Navigable Water Ways and Foot Paths has been given under these columns. Further, the information on availability of banks, ATM and Agricultural Credit societies in the village has been given under these columns.

**Column Nos. 80 to 97 Miscellaneous Facilities:** - The information on various miscellaneous facilities available in the village has been given under these columns. These includes Self -Help Group, Public Distribution Shop (PDS), Mandi /Regular Market, Weekly Haat, Agricultural Marketing Society, Nutrition Centre(ICDS),Anganwadi Centre, ASHA, Community Centre, Sports Fields, Sports Club/Recreation Centre, Cinema/Video Halls, Public Library, Public Reading Room, News Paper Supply, Assembly Polling Station, Birth and Death Registration Office.

**Column Nos. 98 to 101 – Electricity:** - Availability of Power Supply in the village, whatever may be the form of its use has been given in these columns. These include Electricity for Domestic Use, Electricity for Agriculture Use Electricity for Commercial Use, and Electricity for all purpose Domestic Uses.

**Column Nos. 102 and 103 -Nearest Town:** - The name of the nearest town along with the distance range code has been in these columns.

**Land use and Irrigation:** - The land use pattern in the Village Directory conform to the pattern of classification of land use as recommended by the Ministry of Agriculture, Government of India. The Ministry has recommended the maintenance of records of land use pattern under the following 9 categories.

**(i)-Column No. 104 -Forests:-**This includes all lands classed as forest under any legal enactment dealing with forests or administered as forests, whether state-owned or private, and whether wooded or maintained as potential forest land. The area of crops raised in the forest and grazing lands or areas open for grazing within the forests remain included under the forest area.

**(ii)-Column No. 105- Area under non-agricultural use:-**This includes all lands occupied by buildings, roads and railways or under water, e.g. rivers and canals and other lands put to uses other than agriculture.

**(iii)-Column No. 106- Barren and un-culturable land:-**This includes all barren and unculturable land like mountains, deserts, etc. land which cannot be brought under cultivation except at an exorbitant cost should be classed as unculturable whether such land is in isolated blocks or within cultivated holdings.

**(iv)-Column No. 107- Permanent Pastures and other Grazing Lands:-**This includes all grazing lands whether they are permanent pastures and meadows or not. Village common grazing land is included under this head.

**(v)-Column No. 108- Land under Miscellaneous Tree Crops, etc.:-** This includes all cultivable land which is not included in 'Net area sown' but is put to some agricultural uses. Lands under Causing trees, thatching grasses, bamboo bushes and other groves for fuel, etc. which are not included under 'Orchards' are classed under this category.

**(vi)-Column No. 109- Culturable Waste Land:** - This includes lands available for cultivation, whether not taken up for cultivation or taken up for cultivation once but not cultivated during the current year and the last five years or more in succession for one reason or other. Such lands may be either fallow or covered with shrubs and jungles which are not put to any use. They may be assessed or unassessed and may lie in isolated blocks or within cultivated holdings. Land once cultivated but not cultivated for five years in succession is also included in this category at the end of the five years.

**(vii)-Column No. 110- Fallow Lands other than Current Fallows:** - This includes all lands which were taken up for cultivation but are temporarily out of cultivation for a period of not less than one year and not more than five years.

**(viii)-Column No. 111- Current Fallows:** - This represents cropped area, which is kept fallow during the current year. For example, if any seeding area is not cropped against the same year it may be treated as current fallow.

**(ix)-Column No. 112- Net Area Sown:** - This represents the total area sown with crops and orchards. Area sown more than once; in the same year is counted only once.

**Column No. 113- Total Irrigated Land Area:** - It includes all land which is cultivable and irrigated by any source of irrigation. The total irrigated area of the village has been given under this column.

**Column No. 114- Total Un-Irrigated land Area:** - Un-Irrigated area includes all land which is cultivable but not irrigated by any source of irrigation. The total un-irrigated land area of the village has been given under this column.

**Column Nos. 115 to 119 Area Irrigated by source:** - The area irrigated by various source of irrigation in the village have been given under these columns. The different source of irrigation facilities available in the village are as follows:

(i)-Canals(C)-Govt. or Pvt., (ii)-Wells/Tube-wells (W/TW), (iii)-Tanks/Lake(T/L), (iv)-Waterfall,(WF) and (v)-Others(O).

**Column Nos. 120 to 122-Three most important commodities manufactured:-** The names of three most important commodities manufactured in the village are indicated in this column.

#### **Mandal Parishad level totals of the Village Directory:**

At the end of entries for the Village Directory of each Mandal Parishad level, the totals of different columns are being given wherever possible. However, in case of some of the columns, it may not be possible to work out the Mandal Parishad level totals, in such cases the particular of relevant columns are being left blank against Mandal Parishad level.

**Appendices to Village Directory:** - The Village Directory also includes the following appendices:

**Appendix I** : Summary showing total number of villages having Educational, Medical and other amenities in villages – Mandal Parishad level.

**Appendix I A** : Villages by number of Primary Schools.

**Appendix I B** : Villages by Primary, Middle and Secondary Schools.

**Appendix I C** : Villages with different sources of drinking water facilities available.

**Appendix II** : Villages with 5,000 and above population which do not have one or more amenities available.

**Appendix –III** : Land utilization data in respect of Census towns.

**Appendix –IV** : Mandal Parishad wise list of inhabited villages where no amenity other than drinking water facility is available.

**Appendix –V** : Summary showing number of Villages not having Scheduled Caste population.

**Appendix –VI** : Summary showing number of Villages not having Scheduled Tribe population.

**Appendix -VII A:** List of villages according to the proportion of the Scheduled Castes to the total population by ranges.

**Appendix- VII B:** List of villages according to the proportion of the Scheduled Tribes to the total population by ranges.

**Note explaining the abbreviations used in Town Directory 2011 Census:-**

**Statement I :- Status and Growth History:**

**Column 1 – Serial Number:-** Self explanatory

**Column 2:- Class, Name and civic status of town:-** The Class is presented according to population of the towns in 2011 Census as follows:

Population	Class	Population	Class
100,000 and above	I	10,000 – 19,999	IV
50,000 – 99,999	II	5,000 – 9,999	V
20,000 – 49,999	III	Below - 5,000	VI

The following abbreviations are used to denote the Civic Status of the town.

Civic Status	Codes	Civic Status	Codes
i-Municipal Corporation	M.Corp.	xii – Notified Town Area	NTA
ii-Municipal Committee	MC	xiii – Industrial Notified Area	INA
iii-Municipal Council	M Cl	xiv – Industrial Township	ITS
iv-City Municipal Council	CMC	xv – Township	TS
v-Town Municipal Council	TMC	xvi – Town Panchayat	TP
vi- Municipal Board	MB	xvii – Nagar Panchayat	NP
Vii –Municipality	M	xviii – Town Committee/ Town Area Committee	TC
viii- Cantonment Board/Cantonment	CB	xix – Small Town Committee	ST
ix- Notified Area	NA	xx – Estate Office	EO
x –Notified Town	NT	xxi –Gram Panchayat	GP
xi - Notified Area Committee/ Notified Area Council	NAC	xxii – Census Town	CT

**Columns 3 - 25:** - These columns are self explanatory

**Statement II: - Physical Aspects and Location of town, 2009.**

**Columns 1 - 2 Serial number and Name of town:** - Self explanatory

**Columns 3 to 5 - Physical Aspects:-** In these columns the Rainfall and Maximum and Minimum Temperature of the town is recorded.

**Columns 6 to 12:- Name and road distance of the town (in km.)** from the State headquarters, District headquarters, Sub-divisional/Taluk/Tahsil/ Police station/Development Block/Island HQ., Nearest city with population of one lakh and more, Nearest city with population of five lakh and more, Railway station and Bus route is recorded in these columns respectively. If the names mentioned in these columns are the same as the referent town itself, the distance is recorded as (0) zero.

**Statement III – Civic and other Amenities, 2009:-**

**Columns 1 - 2 Serial number and Name of town :** - Self explanatory

**Column 3 – Road length (in km.) :-** The information about the road length (in km.) within the limit of the town is recorded in this column.

**Columns 4 to 7- System of drainage :** - The system of drainage available in the town is indicated in these columns by the following codes:

System of drainage	Codes
Open drains	OD
Closed drains	CD
Both drains	BD

**Columns 8 to 11-Number of latrines :** - The number of various types of latrines available in the town is indicated in these columns.

**Columns 12 & 13 – Protected water supply :** - The information on source of water supply and system of water storage with capacity available in the town are given in these columns in the following codes:

**Column 12 (Source of water supply) :-**

(i) Tap water	T
(ii) Tube-well water	TW
(iii) Tank Water	TK
(iv) Well water	W

**Column 13 (System of water storage):-**

(i) Over Head Tank	OHT
(ii) Service Reservoir	SR
(iii) River Infiltration Gallery	RIG
(iv) Bore Well Pumping System	BWP
(v) Pressure Tank	PT

The information on 2 major source of water supply is given in column 12 and the system of water storage with capacity against each in kilo-litres (in bracket) is presented in column 13.

**Column 14 Fire Fighting Service:** - In case the fire fighting service is available in the referent town, 'yes' is recorded. If the facility is not available within the town, the name of the nearest place having this facility with its distance from the referent town has been recorded.

**Columns 15 to 19- Electrification (Number of connections):-**Different types of electric connections have been shown in these columns, i.e., Domestic, Industrial, Commercial, Road lighting (points) & others.

**Statement IV: Medical Facilities, 2009:-**

**Columns 1 - 2 Serial number and Name of town:** - Self explanatory

**Columns 3 to 13 :-** The number of various medical institutions such as Hospitals, Dispensaries, Health Center, Family Welfare Center, Maternity and Child Welfare Center, Maternity Homes, T.B. Hospital/clinic, Nursing Homes, Charitable Hospital/Nursing Home, Mobile Health Clinic and Others as available in the town, are indicated in these columns (along with number of beds in brackets). If a medical facility is not available in the town, the name of the nearest place and its distance in kilometers from the town where the facility is available is mentioned.

**Column 10 - Veterinary Hospital:-**The Number of Veterinary Hospitals available in the town is

given in this column.

**Column 14 - Medicine Shop:-**The number of Medicine shops available in the town is given in this column.

**Statement V: Educational, Recreational and Cultural Facilities, 2009:-**

**Columns 1 - 2 Serial number and Name of town:** - Self explanatory.

**Columns 3 to 15 Educational Facilities:-** The information on number of Primary school, Middle school, Secondary school, Senior Secondary school, Arts/Science/ Commerce colleges (of degree level and above), Medical colleges, Engineering colleges, Management Institute/Colleges, Polytechnics, Recognized Shorthand, Typewriting and vocational training Institutions, Non-formal Education Center (Sarva Shiksha Abhiyan Center), Special School for disabled and Others available in the town, are indicated in these columns.

If an educational facility is not available in the town, the name of the nearest place and its distance in kilometers from the town where the facility is available is mentioned.

**Columns 16 to 23 – Number of Social, Recreational and Culture Facilities :-** The information on No. of Home Orphanage, Working women's hostels (with No. of seats in bracket), No. of Old Age Home, Stadium, Cinema Theatre, Auditorium/Community halls, Public libraries and Reading rooms available in the town are given under these column.

**Statement VI: Industry and Banking 2009:-**

**Columns 1 - 2 Serial number and Name of town:** - Self explanatory

**Columns 3 to 5 - Names of three most important commodities manufactured:-** The names of three most important commodities manufactured in the town are given under these columns.

**Columns 6 to 8 - Number of banks:** - The number of banks available in the referent town both Commercial and Co-operative banks are recorded against these columns.

**Columns 9 & 10 – Number of Agricultural and Non Agricultural Credit Societies:** - The number of Agricultural and Non Agricultural Credit Societies available in the referent town are given in these columns.

**Statement VII: Civic and other Amenities in Slums, 2009:-**

This statement VII provides information on civic and other amenities in all slums whether notified or not and for all towns having statutory bodies, like Municipality, Municipal Corporation, Town area committee etc.

**SECTION - I**  
**VILLAGE DIRECTORY**





**LIST OF VILLAGES MERGED IN TOWNS AND OUTGROWTHS AT 2011 CENSUS****(i) List of Revenue Villages that have been fully merged  
in Towns and Outgrowths at 2011 Census**

Sl. No.	Name of the Mandal	Name of Village	Name of the Municipality/ Nagar Panchayat/Census Town in which the village is merged
1	2	3	4
1	Cumbum	Cumbum	Cumbum(CT)
2	Podili	Podili	Podili(CT)
3	Chirala	Chirala	Chirala (CT)
4	Giddaluru	Giddaluru	Giddaluru(CT)
5	Kanigiri	Kanigiri (U)	Kanigiri (U)(CT)
6	Singarayakonda	Mulaguntapadu	Mulaguntapadu(CT)

**(ii) List of Revenue Villages that have been Partly merged  
in Towns and Outgrowths at 2011 Census**

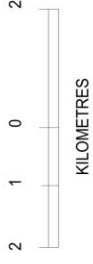
Sl. No.	Name of the Mandal	Name of Village	Name of the Municipality/ Nagar Panchayat/Census Town in which the village is merged
1	2	3	4
1	Chirala	Ipuru Palem (OG)(Part)	Chirala(M)
2	Vetapalem	Kotha Peta (OG)(Part)	Chirala(M)
3	Santhanuthalapadu	Pernametta (OG)(Part)	Ongole(M)
4	Markapur	Markapur (R)	Markapur (M)
5	Ongole	1. Koppolu (R)	Ongole(M)
		2. Kothamamidipalem (R)	Ongole(M)
		3. Mukthinutala Padu (R)	Ongole(M)
		4. Pelluru (R)	Ongole(M)
6	Singarayakonda	1. Singarayakonda(R )	Singarayakonda(RS)(CT)
		2. Somarajupalle(R )	Singarayakonda(RS)(CT)

INDIA

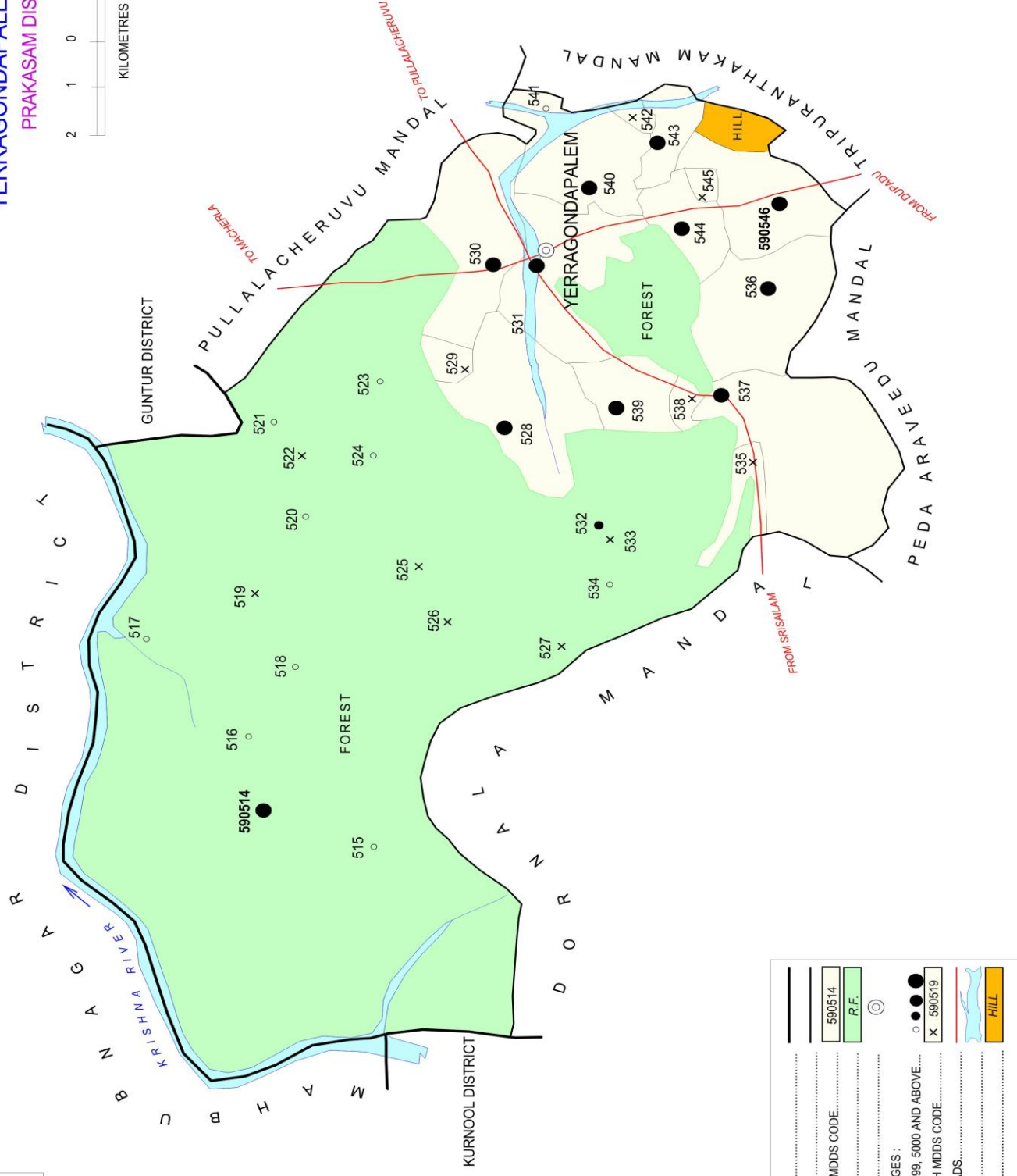
ANDHRA PRADESH

YERRAGONDAPALEM MANDAL

PRAKASAM DISTRICT



AREA : 1147.11 Sq.kms.  
 POPULATION : 64063  
 NO. OF TOWNS : NIL  
 NO. OF VILLAGES : 33  
 DISTANCE FROM DIST. H. Qtrs.  
 TO MANDAL : 140 Kms.



BOUNDARY, DISTRICT.....	—
" MANDAL.....	—
" VILLAGE WITH MIDS CODE.....	590514
" FOREST.....	R.F.
HEADQUARTERS, MANDAL.....	●
POPULATION SIZE OF VILLAGES :	
BELOW 200, 500-999, 1000-4999, 5000 AND ABOVE.....	○ ● ● ● ●
UNINHABITED VILLAGE WITH MIDS CODE.....	X
IMPORTANT METALLED ROADS.....	—
RIVER AND STREAM.....	—
HILL.....	—

**ALPHABETICAL LIST OF VILLAGES (MANDAL PARISHAD WISE)  
PRAKASAM DISTRICT**

Sl. No.	Name of Village	2011 Census Location Code No.	2001 Census Location Code No.
1	2	3	4
<b>Name of Mandal Parishad : Yerragondapalem</b>			
<b>Name of Mandal : Yerragondapalem (0001)</b>			
1	Allatam	2854905097590517	2818000102151500
2	Alli Palem	2854905097590532	2818000102153000
3	Ammani Gudi Padu	2854905097590536	2818000102153400
4	Bai Penta	2854905097590522	2818000102152000
5	Billagondi Penta	2854905097590523	2818000102152100
6	Boyala Palle	2854905097590544	2818000102154200
7	Boyala Palle (S.H.O)	2854905097590545	2818000102154300
8	Buru Gundala	2854905097590521	2818000102151900
9	Daddanala	2854905097590534	2818000102153200
10	Dara Bayalu	2854905097590526	2818000102152400
11	Ganga Palem	2854905097590543	2818000102154100
12	Garini Penta	2854905097590524	2818000102152200
13	Gollavidipi	2854905097590540	2818000102153800
14	Gurije Palle	2854905097590546	2818000102154400
15	Gurrapusala	2854905097590537	2818000102153500
16	Guttalacheruvu	2854905097590516	2818000102151400
17	Kataruvani Palle	2854905097590538	2818000102153600
18	Kolukula	2854905097590539	2818000102153700
19	Lalapuram	2854905097590542	2818000102154000
20	Lingamvani Palle	2854905097590535	2818000102153300
21	Madam Chalama	2854905097590525	2818000102152300
22	Millampalle	2854905097590530	2818000102152800
23	Naidakka Cherla	2854905097590533	2818000102153100
24	Naruthadikala	2854905097590519	2818000102151700
25	Nekkanti	2854905097590515	2818000102151300
26	Palutla	2854905097590514	2818000102151200
27	Ponnala Bayalu	2854905097590518	2818000102151600
28	Ramachandra Puram	2854905097590541	2818000102153900
29	Rayavaram	2854905097590529	2818000102152700
30	Suddakunta Penta	2854905097590520	2818000102151800
31	Telugurayani Cheruvu	2854905097590527	2818000102152500
32	Venkatadri Palem	2854905097590528	2818000102152600
33	Yerragonda Palem	2854905097590531	2818000102152900

**Census of India 2011- Village Directory  
Amenities and Land use (As on 2009)**

**Name of District : Prakasam**

**Location Code No.: 549**

**Name of Mandal Parishad : Yerragondapalem**

**Location Code No.: 0765**

Sl. No.	Name of Village	Location code no.	Total area of the village ( in hectares rounded up to one decimal place)	Total population ( 2011 census )	Number of households (2011 census)	Number of educational amenities available (If not available within the village, the distance range code viz; a for < 5 Kms, b for 5-10 Kms and c for 10+ kms of nearest place where facility is available is given).										
						Pre-Primary school (PP)	Primary school (P)	Middle school (M)	Secondary School (S)	Senior Secondary school (SS)	Degree college of arts science & commerce (ASC)	Engineering college(EC)	Medical college (MC)	Management institute (MI)	Polytechnic (Pt)	
1	Palutla	590514	169	1187	236	c	1	c	c	c	c	c	c	c	c	
2	Nekkanti	590515	18	139	38	c	c	c	c	c	c	c	c	c	c	
3	Guttalacheruvu	590516	32	181	46	c	c	c	c	c	c	c	c	c	c	
4	Allatam	590517	142	142	41	c	c	c	c	c	c	c	c	c	c	
5	Ponnala Bayalu	590518	40	99	30	c	b	c	c	c	c	c	c	c	c	
6	Naruthadikala	590519	32	0	0											
7	Suddakunta Penta	590520	32	17	6	c	1	c	c	c	c	c	c	c	c	
8	Buru Gundala	590521	24	52	18	c	b	b	b	c	c	c	c	c	c	
9	Bai Penta	590522	0	0	0											
10	Billagondi Penta	590523	30	107	37	c	1	c	c	c	c	c	c	c	c	
11	Garini Penta	590524	24	35	10	c	c	c	c	c	c	c	c	c	c	
12	Madam Chalama	590525	16	0	0											
13	Dara Bayalu	590526	32	0	0											
14	Telugurayani Cheruvu	590527	32	0	0											
15	Venkatadri Palem	590528	3250	7674	1744	c	9	2	c	c	c	c	c	c	c	
16	Rayavaram	590529	639	0	0											
17	Millampalle	590530	3099	5331	1067	b	8	1	1	b	b	c	c	c	c	
18	Yerragonda Palem	590531	2949	19398	4524	2	10	4	4	2	1	c	c	c	c	
19	Alli Palem	590532	45	736	140	c	1	c	c	c	c	c	c	c	c	
20	Naidakka Cherla	590533	0	0	0											
21	Daddanala	590534	45	191	25	c	1	c	c	c	c	c	c	c	c	
22	Lingamvani Palle	590535	296	0	0											

**Census of India 2011- Village Directory  
Amenities and Land use (As on 2009)**

**Name of District : Prakasam**

**Location Code No.: 549**

**Name of Mandal Parishad : Yerragondapalem**

**Location Code No.: 0765**

Number of educational amenities available (If not available within the village, the distance range code viz; a for <5 Kms, b for 5-10 Kms and c for 10+ kms of nearest place where facility is available is given).				Number of Medical Amenities available. (If not available within the village, the distance range code viz; a for < 5 Kms, b for 5-10 Kms and c for 10+ kms of nearest place where facility is available is given).											Name of Village	Sl. No.
Vocational training school /ITI	Non-formal training centre (NFTC)	Special school for disabled (SSD)	Others (specify)	Community health centre (CHC)	Primary health centre (PHC)	Primary health sub centre (PHS)	Maternity and child welfare centre (MCW)	T. B. clinic (TBC)	Hospital-allopathic (HA)	Hospital-alternative medicine (HO)	Dispensary (D)	Veterinary hospital (VH)	Mobile health clinic (MHC)	Family welfare centre (FWC)		
17	18	19	20	21	22	23	24	25	26	27	28	29	30	31	2	1
c	c	c		c	1	c	c	c	c	c	c	c	c	c	Palutla	1
c	c	c		c	b	c	c	c	c	c	c	c	c	c	Nekkanti	2
c	c	c		c	c	c	c	c	c	c	c	c	c	c	Guttalacheruvu	3
c	c	c		c	b	c	c	c	c	c	c	c	c	c	Allatam	4
c	c	c		c	b	b	c	c	c	c	c	c	c	c	Ponnala Bayalu	5
															Naruthadikala	6
c	c	c		c	b	c	c	c	c	c	c	c	c	c	Suddakunta Penta	7
c	c	c		c	c	b	c	c	c	c	c	c	c	c	Buru Gundala	8
															Bai Penta	9
c	c	c		c	b	c	c	c	c	c	c	c	c	c	Billagondi Penta	10
c	c	c		c	c	c	c	c	c	c	c	c	c	c	Garini Penta	11
															Madam Chalama	12
															Dara Bayalu	13
															Telugurayani Cheruvu	14
c	c	c		c	1	1	c	c	c	c	c	c	c	c	Venkatadri Palem	15
															Rayavaram	16
c	b	c		b	b	b	c	c	c	c	c	b	b	c	Millampalle	17
b	1	c		1	1	1	c	c	c	c	c	1	c	c	Yerragonda Palem	18
c	c	c		c	c	c	c	c	c	c	c	c	c	c	Alli Palem	19
															Naidakka Cherla	20
c	c	c		c	c	c	c	c	c	c	c	c	c	c	Daddanala	21
															Lingamvani Palle	22

**Census of India 2011- Village Directory  
Amenities and Land use (As on 2009)**

**Name of District : Prakasam**

**Location Code No.: 549**

**Name of Mandal Parishad : Yerragondapalem**

**Location Code No.: 0765**

Sl. No.	Name of Village	Number of Non-Government Medical Amenities available.							Availability of drinking water - Yes / No								
		Charitable non Govt. hospital/Nursing home.	Medical practitioner with MBBS Degree	Medical practitioner with other degree	Medical practitioner with no degree	Traditional practitioner and faith healer	Medicine Shop	Others	Tap water (Treated/Untreated)	Well water (Covered / Uncovered well)	Hand Pump	Tube wells / Bore well	Spring	River / Canal	Tank / Pond / Lake	Others	
1	2	32	33	34	35	36	37	38	39	40	41	42	43	44	45	46	
1	Palutla	0	0	0	2	0	0	0	No	Yes	Yes	Yes	No	No	No	No	
2	Nekkanti	0	0	0	2	0	0	0	No	No	Yes	No	No	No	No	No	
3	Guttalacheruvu	0	0	0	2	0	0	0	No	No	Yes	No	No	No	No	No	
4	Allatam	0	0	0	0	0	0	0	No	No	Yes	No	No	Yes	No	No	
5	Ponnala Bayalu	0	0	0	0	0	0	0	No	No	Yes	No	No	No	No	No	
6	Naruthadikala																
7	Suddakunta Penta	0	0	0	0	0	0	0	No	Yes	Yes	No	No	No	No	No	
8	Buru Gundala	0	0	0	0	0	0	0	No	No	Yes	Yes	No	No	No	No	
9	Bai Penta																
10	Billagondi Penta	0	0	0	0	0	0	0	No	Yes	Yes	No	No	No	No	No	
11	Garini Penta	0	0	0	0	0	0	0	No	Yes	Yes	No	No	No	No	No	
12	Madam Chalama																
13	Dara Bayalu																
14	Telugurayani Cheruvu																
15	Venkatadri Palem	0	2	2	4	0	1	0	No	No	Yes	Yes	No	No	No	No	
16	Rayavaram																
17	Millampalle	0	0	0	1	0	0	0	Yes	No	Yes	Yes	No	No	Yes	No	
18	Yerragonda Palem	0	2	0	2	0	0	0	Yes	No	Yes	Yes	No	No	Yes	No	
19	Alli Palem	0	0	0	0	0	0	0	No	No	Yes	No	No	No	No	No	
20	Naidakka Cherla																
21	Daddanala	0	0	0	0	0	0	0	No	No	Yes	No	No	No	No	No	
22	Lingamvani Palle																

**Census of India 2011- Village Directory  
Amenities and Land use (As on 2009)**

**Name of District : Prakasam**

**Location Code No.: 549**

**Name of Mandal Parishad : Yerragondapalem**

**Location Code No.: 0765**

Availability of toilet & others Yes / No				Communication and transport facilities (If amenities available code -Yes is given except for Village Pin Code ,If not available within the village , the distance range code viz; a for < 5 Kms, b for 5-10 Kms and c for 10+ kms of nearest place where facility is available is given).									Name of Village	Sl. No.
Community toilet including bath.	Community toilet excluding bath.	Rural sanitary mart or sanitary hardware outlet available near the village.	Community bio- gas or recycle of waste for productive use.	Post office(PO)	Sub post office (SPO)	Post & Telegraph office (P&TO)	Village Pin Code	Telephones (Land lines)	Public call office (PCO)	Mobile phone coverage	Internet cafes/ Common service centre (CSC)			
47	48	49	50	51	52	53	54	55	56	57	58	2	1	
No	No	No	No	c	c	c	523327	c	Yes	Yes	c	Palutla	1	
No	No	No	No	c	c	c	523327	c	c	c	c	Nekkanti	2	
No	No	No	No	c	c	c	523327	c	c	c	c	Guttalacheruvu	3	
No	No	No	No	c	c	c	523327	c	c	c	c	Allatam	4	
No	No	No	No	c	c	c	523327	c	c	b	c	Ponnala Bayalu	5	
												Naruthadikala	6	
No	No	No	No	c	c	c	523327	c	c	c	c	Suddakunta Penta	7	
No	No	No	No	a	c	c	523327	c	c	b	c	Buru Gundala	8	
												Bai Penta	9	
No	No	No	No	c	c	c	523327	c	c	c	c	Billagondi Penta	10	
No	No	No	No	c	c	c	523327	c	c	c	c	Garini Penta	11	
												Madam Chalama	12	
												Dara Bayalu	13	
												Telugurayani Cheruvu	14	
No	No	No	No	Yes	c	c	523327	c	Yes	Yes	c	Venkatadri Palem	15	
												Rayavaram	16	
No	No	No	No	Yes	b	c	523327	Yes	Yes	Yes	b	Millampalle	17	
No	No	No	No	Yes	Yes	c	523327	Yes	Yes	Yes	Yes	Yerragonda Palem	18	
No	No	No	No	b	c	c	523327	c	b	b	c	Alli Palem	19	
												Naidakka Cherla	20	
No	No	No	No	b	c	c	523327	c	c	b	c	Daddanala	21	
												Lingamvani Palle	22	

**Census of India 2011- Village Directory  
Amenities and Land use (As on 2009)**

**Name of District : Prakasam**

**Location Code No.: 549**

**Name of Mandal Parishad : Yerragondapalem**

**Location Code No.: 0765**

Sl. No.	Name of Village	Communication and transport facilities (If amenities available code -Yes is given except for Village Pin Code, If not available within the village, the distance range code viz; a for < 5 Kms, b for 5-10 Kms and c for 10+ kms of nearest place where facility is available is given).									
		Private courier facility	Bus service (Public & Private)	Railway stations	Auto/Modified Autos	Taxis and Vans	Tractors	Cycle-pulled rickshaws(Manual & Machine driven)	Carts driven by animals	Sea /River ferry service	
1	2	59	60	61	62	63	64	65	66	67	
1	Palutla	c	c	c	c	c	c			c	
2	Nekkanti	c	c	c	c	c	c			c	
3	Guttalacheruvu	c	c	c	c	c	c			c	
4	Allatam	c	c	c	c	c	c			c	
5	Ponnala Bayalu	c	c	c	c	c	c			c	
6	Naruthadikala										
7	Suddakunta Penta	c	c	c	c	c	c			c	
8	Buru Gundala	c	c	c	c	c	c			c	
9	Bai Penta										
10	Billagondi Penta	c	c	c	c	c	c			c	
11	Garini Penta	c	c	c	c	c	c			c	
12	Madam Chalama										
13	Dara Bayalu										
14	Telugurayani Cheruvu										
15	Venkatadri Palem	c	Yes	c	Yes	c	Yes			Yes	
16	Rayavaram										
17	Millampalle	b	Yes	c	Yes	b	Yes			Yes	
18	Yerragonda Palem	Yes	Yes	c	Yes	Yes	Yes	Yes		Yes	
19	Alli Palem	c	b	c	c	c	c			c	
20	Naidakka Cherla										
21	Daddanala	c	c	c	c	c	c			c	
22	Lingamvani Palle										



**Census of India 2011- Village Directory  
Amenities and Land use (As on 2009)**

**Name of District : Prakasam**

**Location Code No.: 549**

**Name of Mandal Parishad : Yerragondapalem**

**Location Code No.: 0765**

Village connected to highways,village roads, banks & credit societies (If amenities available code -Yes is given, If not available within the village , the distance range code viz; a for < 5 Kms, b for 5-10 Kms and c for 10+ kms of nearest place where facility is available is given).												Name of Village	Sl. No.
Connected to national highway(NH)	Connected to state highway(SH)	Connected to major district road (MDR)	Connected to others district road	Pucca roads	Kutchcha roads	Water bounded macadam(WBM) roads	Navigable waterway (river/canal)(NW)	Footpaths (FP)	Commercial & Co-operative Banks	ATM	Agricultural Credit Societies		
68	69	70	71	72	73	74	75	76	77	78	79	2	1
c	c	c	Yes	Yes	Yes	c		Yes	c	c	c	Palutla	1
c	c	c	Yes	b	Yes	b		Yes	c	c	c	Nekkanti	2
c	c	c	Yes	a	Yes	b		Yes	c	c	c	Guttalacheruvu	3
c	c	c	Yes	a	Yes	b		Yes	c	c	c	Allatam	4
c	c	c	Yes	a	Yes	b		Yes	c	c	c	Ponnala Bayalu	5
												Naruthadikala	6
c	c	c	Yes	b	Yes	b		Yes	c	c	c	Suddakunta Penta	7
c	c	c	Yes	b	Yes	b		Yes	c	c	c	Buru Gundala	8
												Bai Penta	9
c	c	c	Yes	b	Yes	b		Yes	c	c	c	Billagondi Penta	10
c	c	c	Yes	b	Yes	b		Yes	c	c	c	Garini Penta	11
												Madam Chalama	12
												Dara Bayalu	13
												Telugurayani Cheruvu	14
c	c	c	Yes	Yes	Yes	Yes		Yes	c	c	c	Venkatadri Palem	15
												Rayavaram	16
c	c	b	Yes	Yes	Yes	Yes		Yes	b	b	b	Millampalle	17
c	c	Yes	Yes	Yes	Yes	Yes		Yes	Yes	Yes	Yes	Yerragonda Palem	18
c	c	c	Yes	Yes	Yes	b		Yes	c	c	c	Alli Palem	19
												Naidakka Cherla	20
c	c	c	Yes	b	Yes	b		Yes	c	c	c	Daddanala	21
												Lingamvani Palle	22

**Census of India 2011- Village Directory  
Amenities and Land use (As on 2009)**

**Name of District : Prakasam**

**Location Code No.: 549**

**Name of Mandal Parishad : Yerragondapalem**

**Location Code No.: 0765**

Sl. No.	Name of Village	Availability of miscellaneous facilities (If amenities available code -Yes is given, If not available within the village, the distance range code viz; a for < 5 Kms, b for 5-10 Kms and c for 10+ kms of nearest place where facility is available is given).									
		Self-Help Group (SHG)	Public distribution system (PDS) shop	Mandis / Regular market	Weekly Haat	Agricultural marketing society	Integrated Child Development Scheme (Nutritional Centres)	Anganwadi Centre (Nutritional Centres)	Others (Nutritional Centres)	ASHA (Accredited Social Health Activist)	Community centre with/without TV
1	2	80	81	82	83	84	85	86	87	88	89
1	Palutla	Yes	Yes	c	c	c	c	Yes	Yes	c	c
2	Nekkanti	c	c	c	c	c	c	Yes	Yes	c	c
3	Guttalacheruvu	c	c	c	c	c	c	Yes	Yes	c	c
4	Allatam	c	c	c	c	c	c	b	Yes	c	c
5	Ponnala Bayalu	b	b	c	c	c	c	c	Yes	c	c
6	Naruthadikala										
7	Suddakunta Penta	c	c	c	c	c	c	c	Yes	b	c
8	Buru Gundala	c	c	c	c	c	c	c	Yes	b	c
9	Bai Penta										
10	Billagondi Penta	c	c	c	c	c	c	c	Yes	b	c
11	Garini Penta	c	c	c	c	c	c	c	Yes	a	c
12	Madam Chalama										
13	Dara Bayalu										
14	Telugurayani Cheruvu										
15	Venkatadri Palem	Yes	Yes	c	c	c	c	Yes	Yes	Yes	c
16	Rayavaram										
17	Millampalle	Yes	Yes	b	b	b	b	Yes	Yes	Yes	b
18	Yerragonda Palem	Yes	Yes	Yes	Yes	Yes	Yes	Yes	Yes	Yes	Yes
19	Alli Palem	c	c	c	c	c	c	b	Yes	b	c
20	Naidakka Cherla										
21	Daddanala	c	c	c	c	c	c	c	Yes	b	c
22	Lingamvani Palle										

**Census of India 2011- Village Directory  
Amenities and Land use (As on 2009)**

**Name of District : Prakasam**

**Location Code No.: 549**

**Name of Mandal Parishad : Yerragondapalem**

**Location Code No.: 0765**

Availability of miscellaneous facilities (If amenities available code -Yes is given, If not available within the village, the distance range code viz: a for < 5 Kms, b for 5-10 Kms and c for 10+ kms of nearest place where facility is available is given).								Availability of electricity (Yes/No)				Nearest Town		Name of Village	Sl. No.
Sports Field,	Sports Club / Recreation Centre	Cinema / Video Hall	Public Library	Public Reading Room	Newspaper Supply	Assembly Polling station	Birth & Death Registration Office	Power Supply for Domestic Use (ED)	Power Supply for Agricultural Use (EAG)	Power Supply for Commercial Use (EC)	Power Supply for All Uses (EA)	Name	Distance range code i.e. a for <5 Kms, b for 5-10 Kms and c for 10+ kms		
90	91	92	93	94	95	96	97	98	99	100	101	102	103	2	1
c	c	c	c	c	Yes	Yes	Yes	Yes	Yes	Yes	Yes	Markapur	c	Palutla	1
c	c	c	c	c	Yes	c	c	Yes	Yes	Yes	Yes	Markapur	c	Nekkanti	2
c	c	c	c	c	Yes	c	c	Yes	Yes	Yes	Yes	Markapur	c	Guttalacheruvu	3
c	c	c	c	c	Yes	Yes	Yes	Yes	Yes	Yes	Yes	Markapur	c	Allatam	4
c	c	c	c	c	Yes	Yes	Yes	Yes	Yes	Yes	Yes	Markapur	c	Ponnala Bayalu	5
												Markapur	c	Naruthadikala	6
c	c	c	c	c	a	a	c	Yes	Yes	Yes	Yes	Markapur	c	Suddakunta Penta	7
c	c	c	c	c	Yes	c	Yes	Yes	Yes	Yes	Yes	Markapur	c	Buru Gundala	8
												Markapur	c	Bai Penta	9
c	c	c	c	c	Yes	Yes	Yes	Yes	Yes	Yes	Yes	Markapur	c	Billagondi Penta	10
c	c	c	c	c	a	Yes	Yes	Yes	Yes	Yes	Yes	Markapur	c	Garini Penta	11
												Markapur	c	Madam Chalama	12
												Markapur	c	Dara Bayalu	13
												Markapur	c	Telugurayani Cheruvu	14
c	c	c	c	c	Yes	Yes	Yes	Yes	Yes	Yes	Yes	Markapur	c	Venkatadri Palem	15
												Markapur	c	Rayavaram	16
c	c	b	b	b	Yes	Yes	Yes	Yes	Yes	Yes	Yes	Markapur	c	Millampalle	17
c	c	Yes	Yes	Yes	Yes	Yes	Yes	Yes	Yes	Yes	Yes	Markapur	c	Yerragonda Palem	18
c	c	c	c	c	Yes	Yes	Yes	Yes	Yes	Yes	Yes	Markapur	c	Alli Palem	19
												Markapur	c	Naidakka Cherla	20
c	c	c	c	c	Yes	Yes	Yes	Yes	Yes	Yes	Yes	Markapur	c	Daddanala	21
												Markapur	c	Lingamvani Palle	22

**Census of India 2011- Village Directory**  
**Amenities and Land use (As on 2009)**

Name of District : Prakasam

Location Code No.: 549

Name of Mandal Parishad : Yerragondapalem

Location Code No.: 0765

Sl. No.	Name of Village	Land Use										
		Area under different types of land use ( in hectares rounded up to one decimal place)										
		Forests	Area under Non-agricultural Uses	Barren and Un-cultivable land	Permanent Pastures and Other Grazing Lands	Land Under Miscellaneous Tree Crops etc.	Culturable Waste Land	Fallow lands other than current fallows	Current Fallows	Net Area Sown	Total Irrigated Land Area	Total Un-irrigated Land Area
1	2	104	105	106	107	108	109	110	111	112	113	114
1	Palutla	168.7	0.3	0	0	0	0	0	0	0	0	0
2	Nekkanti	17	1	0	0	0	0	0	0	0	0	0
3	Guttalacheruvu	30	2	0	0	0	0	0	0	0	0	0
4	Allatam	141.1	0.9	0	0	0	0	0	0	0	0	0
5	Ponnala Bayalu	39	1	0	0	0	0	0	0	0	0	0
6	Naruthadikala	30	2	0	0	0	0	0	0	0	0	0
7	Suddakunta Penta	30	0	0	0	0	2	0	0	0	0	0
8	Buru Gundala	20.3	3.7	0	0	0	0	0	0	0	0	0
9	Bai Penta	0	0	0	0	0	0	0	0	0	0	0
10	Billagondi Penta	24.3	5.7	0	0	0	0	0	0	0	0	0
11	Garini Penta	24	0	0	0	0	0	0	0	0	0	0
12	Madam Chalama	15	1	0	0	0	0	0	0	0	0	0
13	Dara Bayalu	30.1	0	0	0	0	1.9	0	0	0	0	0
14	Telugurayani Cheruvu	31.1	0.9	0	0	0	0	0	0	0	0	0
15	Venkatadri Palem	0	341.2	70	310.1	312.1	249.8	330	147.4	1489.4	1031.6	935.1
16	Rayavaram	0	42.1	157.1	100	0	67.4	89.9	90.7	91.9	73.7	198.8
17	Millampalle	0	538	730	142.9	107.1	174.9	300.4	590.3	515.4	369.2	1036.8
18	Yerragonda Palem	0	460	870	208	121	102	62	22	1104	911.3	276.7
19	Alli Palem	40	5	0	0	0	0	0	0	0	0	0
20	Naidakka Cherla	0	0	0	0	0	0	0	0	0	0	0
21	Daddanala	42.5	2.5	0	0	0	0	0	0	0	0	0
22	Lingamvani Palle	0	12	138	21	0	20	21	15	69	49.4	55.6

**Census of India 2011- Village Directory  
Amenities and Land use (As on 2009)**

**Name of District : Prakasam**

**Location Code No.: 549**

**Name of Mandal Parishad : Yerragondapalem**

**Location Code No.: 0765**

Land Use					Name of three most important commodities manufactured			Name of Village	Sl. No.
Area irrigated by source (in hectare).					First	Second	Third		
Canals ( C )	Wells/Tube-wells(W/TW)	Tanks/Lakes(T/L)	Water Falls(WF)	Others(O)	120	121	122	2	1
0	0	0	0	0				Palutla	1
0	0	0	0	0				Nekkanti	2
0	0	0	0	0				Guttalacheruvu	3
0	0	0	0	0				Allatam	4
0	0	0	0	0				Ponnala Bayalu	5
0	0	0	0	0				Naruthadikala	6
0	0	0	0	0				Suddakunta Penta	7
0	0	0	0	0				Buru Gundala	8
0	0	0	0	0				Bai Penta	9
0	0	0	0	0				Billagondi Penta	10
0	0	0	0	0				Garini Penta	11
0	0	0	0	0				Madam Chalama	12
0	0	0	0	0				Dara Bayalu	13
0	0	0	0	0				Telugurayani Cheruvu	14
0	1031.6	0	0	0				Venkatadri Palem	15
0	73.7	0	0	0				Rayavaram	16
0	369.2	0	0	0				Millampalle	17
0	911.3	0	0	0				Yerragonda Palem	18
0	0	0	0	0				Alli Palem	19
0	0	0	0	0				Naidakka Cherla	20
0	0	0	0	0				Daddanala	21
0	49.4	0	0	0				Lingamvani Palle	22

**Census of India 2011- Village Directory  
Amenities and Land use (As on 2009)**

**Name of District : Prakasam**

**Location Code No.: 549**

**Name of Mandal Parishad : Yerragondapalem**

**Location Code No.: 0765**

Sl. No.	Name of Village	Location code no.	Total area of the village ( in hectares rounded up to one decimal place)	Total population ( 2011 census )	Number of households (2011 census)	Number of educational amenities available (If not available within the village, the distance range code viz; a for < 5 Kms, b for 5-10 Kms and c for 10+ kms of nearest place where facility is available is given).									
						Pre-Primary school (PP)	Primary school (P)	Middle school (M)	Secondary School (S)	Senior Secondary school (SS)	Degree college of arts science & commerce (ASC)	Engineering college(EC)	Medical college (MC)	Management institute (MI)	Polytechnic (Pt)
1	2	3	4	5	6	7	8	9	10	11	12	13	14	15	16
23	Ammani Gudi Padu	590536	3556	6524	1452	c	5	2	1	c	c	c	c	c	c
24	Gurrapusala	590537	3398	5120	1193	c	3	1	b	c	c	c	c	c	c
25	Kataruvani Palle	590538	284	0	0										
26	Kolukula	590539	1257	4233	920	c	3	1	1	c	c	c	c	c	c
27	Gollavidipi	590540	2546	4616	1076	b	5	1	b	b	b	c	c	c	c
28	Ramachandra Puram	590541	439	109	30	b	b	b	b	b	b	c	c	c	c
29	Lalapuram	590542	185	0	0										
30	Ganga Palem	590543	619	1577	394	b	1	b	b	b	b	c	c	c	c
31	Boyala Palle	590544	1221	3298	724	b	3	1	1	b	b	c	c	c	c
32	Boyala Palle (S.H.O)	590545	1221	0	0										
33	Gurije Palle	590546	2404	3297	807	c	3	a	a	c	c	c	c	c	c
<b>Total</b>			<b>28076</b>	<b>64063</b>	<b>14558</b>	<b>2</b>	<b>55</b>	<b>13</b>	<b>8</b>	<b>2</b>	<b>1</b>	<b>0</b>	<b>0</b>	<b>0</b>	<b>0</b>

**Census of India 2011- Village Directory  
Amenities and Land use (As on 2009)**

**Name of District : Prakasam**

**Location Code No.: 549**

**Name of Mandal Parishad : Yerragondapalem**

**Location Code No.: 0765**

Number of educational amenities available (If not available within the village, the distance range code viz; a for <5 Kms, b for 5-10 Kms and c for 10+ kms of nearest place where facility is available is given).				Number of Medical Amenities available. (If not available within the village, the distance range code viz; a for < 5 Kms, b for 5-10 Kms and c for 10+ kms of nearest place where facility is available is given).											Name of Village	Sl. No.
Vocational training school /ITI	Non-formal training centre (NFTC)	Special school for disabled (SSD)	Others (specify)	Community health centre (CHC)	Primary health centre (PHC)	Primary health sub centre (PHS)	Maternity and child welfare centre (MCW)	T. B. clinic (TBC)	Hospital-allopathic (HA)	Hospital-alternative medicine (HO)	Dispensary (D)	Veterinary hospital (VH)	Mobile health clinic (MHC)	Family welfare centre (FWC)		
17	18	19	20	21	22	23	24	25	26	27	28	29	30	31	2	1
c	c	c		c	c	1	c	c	c	c	c	c	c	c	Ammani Gudi Padu	23
c	c	c		c	c	1	c	c	c	c	c	c	c	c	Gurrapusala	24
															Kataruvani Palle	25
c	c	c		c	c	1	c	c	c	c	c	c	c	c	Kolukula	26
c	b	c		b	b	b	c	c	c	c	c	b	b	c	Gollavidipi	27
c	b	c		b	b	b	c	c	c	c	c	b	b	c	Ramachandra Puram	28
															Lalapuram	29
b	b	c		b	b	b	c	c	c	c	c	b	b	c	Ganga Palem	30
1	b	c		b	b	1	c	c	c	c	c	1	b	c	Boyala Palle	31
															Boyala Palle (S.H.O)	32
a	c	c		c	c	1	c	c	c	c	c	a	c	c	Gurije Palle	33
<b>1</b>	<b>1</b>	<b>0</b>	<b>0</b>	<b>1</b>	<b>3</b>	<b>7</b>	<b>0</b>	<b>0</b>	<b>0</b>	<b>0</b>	<b>0</b>	<b>2</b>	<b>0</b>	<b>0</b>		

**Census of India 2011- Village Directory  
Amenities and Land use (As on 2009)**

Name of District : Prakasam

Location Code No.: 549

Name of Mandal Parishad : Yerragondapalem

Location Code No.: 0765

Sl. No.	Name of Village	Number of Non-Government Medical Amenities available.							Availability of drinking water - Yes / No							
		Charitable non Govt. hospital/Nursing home.	Medical practitioner with MBBS Degree	Medical practitioner with other degree	Medical practitioner with no degree	Traditional practitioner and faith healer	Medicine Shop	Others	Tap water (Treated/Untreated)	Well water (Covered / Uncovered well)	Hand Pump	Tube wells / Bore well	Spring	River / Canal	Tank / Pond / Lake	Others
1	2	32	33	34	35	36	37	38	39	40	41	42	43	44	45	46
23	Ammani Gudi Padu	0	0	0	0	2	0	0	No	No	Yes	Yes	No	No	Yes	No
24	Gurrapusala	0	0	0	2	0	0	0	Yes	No	Yes	Yes	No	No	Yes	No
25	Kataruvani Palle															
26	Kolukula	0	0	0	0	0	0	0	Yes	No	Yes	Yes	No	No	Yes	No
27	Gollavidipi	0	0	0	1	0	0	0	Yes	No	Yes	Yes	No	No	Yes	No
28	Ramachandra Puram	0	0	0	0	0	0	0	Yes	No	Yes	Yes	No	No	No	No
29	Lalapuram															
30	Ganga Palem	0	0	0	0	0	0	0	No	No	Yes	Yes	No	No	Yes	No
31	Boyala Palle	0	0	0	0	0	0	0	No	No	Yes	Yes	No	No	No	No
32	Boyala Palle (S.H.O)															
33	Guriye Palle	0	0	0	3	0	0	0	No	No	Yes	Yes	No	No	Yes	No
<b>Total</b>		<b>0</b>	<b>4</b>	<b>2</b>	<b>19</b>	<b>2</b>	<b>1</b>	<b>0</b>	<b>6</b>	<b>4</b>	<b>22</b>	<b>13</b>	<b>0</b>	<b>1</b>	<b>8</b>	<b>0</b>



**Census of India 2011- Village Directory  
Amenities and Land use (As on 2009)**

**Name of District : Prakasam**

**Location Code No.: 549**

**Name of Mandal Parishad : Yerragondapalem**

**Location Code No.: 0765**

Availability of toilet & others Yes / No				Communication and transport facilities (If amenities available code -Yes is given except for Village Pin Code ,If not available within the village , the distance range code viz; a for < 5 Kms, b for 5-10 Kms and c for 10+ kms of nearest place where facility is available is given).									Name of Village	Sl. No.
Community toilet including bath.	Community toilet excluding bath.	Rural sanitary mart or sanitary hardware outlet available near the village.	Community bio- gas or recycle of waste for productive use.	Post office(PO)	Sub post office (SPO)	Post & Telegraph office (P&TO)	Village Pin Code	Telephones (Land lines)	Public call office (PCO)	Mobile phone coverage	Internet cafes/ Common service centre (CSC)			
47	48	49	50	51	52	53	54	55	56	57	58	2	1	
No	No	No	No	Yes	c	c	523327	Yes	Yes	Yes	c	Ammani Gudi Padu	23	
No	No	No	No	Yes	c	c	523327	Yes	b	Yes	c	Gurrapusala	24	
												Kataruvani Palle	25	
No	No	No	No	Yes	c	c	523327	b	Yes	Yes	c	Kolukula	26	
No	No	No	No	Yes	b	c	523327	Yes	Yes	Yes	b	Gollavidipi	27	
No	No	No	No	a	b	c	523327	b	Yes	Yes	b	Ramachandra Puram	28	
												Lalapuram	29	
No	No	No	No	Yes	b	c	523327	Yes	Yes	Yes	b	Ganga Palem	30	
No	No	No	No	Yes	b	c	523327	Yes	Yes	Yes	b	Boyala Palle	31	
												Boyala Palle (S.H.O)	32	
No	No	No	No	Yes	c	c	523327	Yes	Yes	Yes	c	Gurije Palle	33	
<b>0</b>	<b>0</b>	<b>0</b>	<b>0</b>	<b>10</b>	<b>1</b>	<b>0</b>		<b>8</b>	<b>11</b>	<b>12</b>	<b>1</b>			

**Census of India 2011- Village Directory  
Amenities and Land use (As on 2009)**

Name of District : Prakasam

Location Code No.: 549

Name of Mandal Parishad : Yerragondapalem

Location Code No.: 0765

Sl. No.	Name of Village	Communication and transport facilities (If amenities available code -Yes is given except for Village Pin Code, If not available within the village, the distance range code viz; a for < 5 Kms, b for 5-10 Kms and c for 10+ kms of nearest place where facility is available is given).								
		Private courier facility	Bus service (Public & Private)	Railway stations	Auto/Modified Autos	Taxis and Vans	Tractors	Cycle-pulled rickshaws(Manual & Machine driven)	Carts driven by animals	Sea /River ferry service
1	2	59	60	61	62	63	64	65	66	67
23	Ammani Gudi Padu	c	Yes	c	Yes	Yes	Yes	Yes	Yes	Yes
24	Gurrapusala	c	Yes	c	Yes	c	Yes		Yes	
25	Kataruvani Palle									
26	Kolukula	c	Yes	c	Yes	c	Yes		Yes	
27	Gollavidipi	b	Yes	c	Yes	b	Yes		b	
28	Ramachandra Puram	b	Yes	c	b	b	Yes		Yes	
29	Lalapuram									
30	Ganga Palem	b	Yes	c	Yes	b	Yes		Yes	
31	Boyala Palle	b	Yes	c	b	b	Yes		Yes	
32	Boyala Palle (S.H.O)									
33	Guriye Palle	c	Yes	c	Yes	c	Yes		Yes	
<b>Total</b>		<b>1</b>	<b>11</b>	<b>0</b>	<b>9</b>	<b>2</b>	<b>11</b>	<b>2</b>	<b>10</b>	<b>0</b>

**Census of India 2011- Village Directory  
Amenities and Land use (As on 2009)**

**Name of District : Prakasam**

**Location Code No.: 549**

**Name of Mandal Parishad : Yerragondapalem**

**Location Code No.: 0765**

Village connected to highways,village roads, banks & credit societies (If amenities available code -Yes is given, If not available within the village , the distance range code viz; a for < 5 Kms, b for 5-10 Kms and c for 10+ kms of nearest place where facility is available is given).												Name of Village	Sl. No.
68	69	70	71	72	73	74	75	76	77	78	79		
c	c	c	Yes	Yes	Yes	Yes		Yes	Yes	c	c	Ammani Gudi Padu	23
c	c	c	Yes	Yes	Yes	Yes			c	c	c	Gurrapusala	24
												Kataruvani Palle	25
c	c	c	Yes	Yes	Yes	Yes		Yes	c	c	c	Kolukula	26
c	c	b	Yes	Yes	Yes	Yes		Yes	b	b	b	Gollavidipi	27
c	c	b	Yes	b	Yes	b		Yes	b	b	b	Ramachandra Puram	28
												Lalapuram	29
c	c	b	Yes	Yes	Yes	b		Yes	b	b	b	Ganga Palem	30
c	c	b	Yes	Yes	Yes	Yes		Yes	b	b	b	Boyalala Palle	31
												Boyalala Palle (S.H.O)	32
c	a	c	c	Yes	Yes	Yes		Yes	c	c	c	Gurije Palle	33
<b>0</b>	<b>0</b>	<b>1</b>	<b>21</b>	<b>12</b>	<b>22</b>	<b>9</b>	<b>0</b>	<b>21</b>	<b>2</b>	<b>1</b>	<b>1</b>		

**Census of India 2011- Village Directory  
Amenities and Land use (As on 2009)**

**Name of District : Prakasam**

**Location Code No.: 549**

**Name of Mandal Parishad : Yerragondapalem**

**Location Code No.: 0765**

Sl. No.	Name of Village	Availability of miscellaneous facilities (If amenities available code -Yes is given, If not available within the village, the distance range code viz; a for < 5 Kms, b for 5-10 Kms and c for 10+ kms of nearest place where facility is available is given).									
		Self-Help Group (SHG)	Public distribution system (PDS) shop	Mandis / Regular market	Weekly Haat	Agricultural marketing society	Integrated Child Development Scheme (Nutritional Centres)	Anganwadi Centre (Nutritional Centres)	Others (Nutritional Centres)	ASHA (Accredited Social Health Activist)	Community centre with/without TV
1	2	80	81	82	83	84	85	86	87	88	89
23	Ammani Gudi Padu	Yes	Yes	c	c	c	c	c	Yes	b	c
24	Gurrapusala	Yes	Yes	c	c	c	c	Yes	Yes	Yes	c
25	Kataruvani Palle										
26	Kolukula	Yes	Yes	c	c	c	c	Yes	Yes	Yes	c
27	Gollavidipi	Yes	Yes	b	b	b	b	b	Yes	b	b
28	Ramachandra Puram	Yes	b	b	b	b	b	b	Yes	b	b
29	Lalapuram										
30	Ganga Palem	Yes	Yes	b	b	b	b	Yes	Yes	b	b
31	Boyala Palle	Yes	Yes	b	b	b	b	Yes	Yes	Yes	b
32	Boyala Palle (S.H.O)										
33	Gurije Palle	Yes	Yes	c	b	c	c	Yes	Yes	Yes	c
<b>Total</b>		<b>12</b>	<b>11</b>	<b>1</b>	<b>1</b>	<b>1</b>	<b>1</b>	<b>11</b>	<b>22</b>	<b>7</b>	<b>1</b>

**Census of India 2011- Village Directory  
Amenities and Land use (As on 2009)**

**Name of District : Prakasam**

**Location Code No.: 549**

**Name of Mandal Parishad : Yerragondapalem**

**Location Code No.: 0765**

Availability of miscellaneous facilities (If amenities available code -Yes is given, If not available within the village, the distance range code viz; a for < 5 Kms, b for 5-10 Kms and c for 10+ kms of nearest place where facility is available is given).								Availability of electricity (Yes/No)				Nearest Town		Name of Village	Sl. No.
Sports Field,	Sports Club / Recreation Centre	Cinema / Video Hall	Public Library	Public Reading Room	Newspaper Supply	Assembly Polling station	Birth & Death Registration Office	Power Supply for Domestic Use (ED)	Power Supply for Agricultural Use (EAG)	Power Supply for Commercial Use (EC)	Power Supply for All Uses (EA)	Name	Distance range code i.e. a for <5 Kms, b for 5-10 Kms and c for 10+ kms		
90	91	92	93	94	95	96	97	98	99	100	101	102	103	2	1
c	c	c	c	Yes	Yes	Yes	Yes	Yes	Yes	Yes	Yes	Markapur	c	Ammani Gudi Padu	23
c	c	c	c	c	Yes	Yes	Yes	Yes	Yes	Yes	Yes	Markapur	c	Gurrapusala	24
												Markapur	c	Kataruvani Palle	25
c	c	c	c	c	Yes	Yes	Yes	Yes	Yes	Yes	Yes	Markapur	c	Kolukula	26
c	c	b	b	b	Yes	Yes	Yes	Yes	Yes	Yes	Yes	Markapur	c	Gollavidipi	27
c	c	b	b	b	Yes	Yes	Yes	Yes	Yes	Yes	Yes	Markapur	c	Ramachandra Puram	28
												Markapur	c	Lalapuram	29
c	c	b	b	b	Yes	Yes	Yes	Yes	Yes	Yes	Yes	Markapur	c	Ganga Palem	30
c	c	b	b	b	Yes	Yes	Yes	Yes	Yes	Yes	Yes	Markapur	c	Boyala Palle	31
												Markapur	c	Boyala Palle (S.H.O)	32
c	c	c	c	c	Yes	Yes	Yes	Yes	Yes	Yes	Yes	Markapur	c	Gurije Palle	33
<b>0</b>	<b>0</b>	<b>1</b>	<b>1</b>	<b>2</b>	<b>20</b>	<b>18</b>	<b>19</b>	<b>22</b>	<b>22</b>	<b>22</b>	<b>22</b>		<b>0</b>		

**Census of India 2011- Village Directory  
Amenities and Land use (As on 2009)**

**Name of District : Prakasam**

**Location Code No.: 549**

**Name of Mandal Parishad : Yerragondapalem**

**Location Code No.: 0765**

Sl. No.	Name of Village	Land Use										
		Area under different types of land use ( in hectares rounded up to one decimal place)										
		Forests	Area under Non-agricultural Uses	Barren and Un-cultivable land	Permanent Pastures and Other Grazing Lands	Land Under Miscellaneous Tree Crops etc.	Culturable Waste Land	Fallow lands other than current fallows	Current Fallows	Net Area Sown	Total Irrigated Land Area	Total Un-irrigated Land Area
1	2	104	105	106	107	108	109	110	111	112	113	114
23	Ammani Gudi Padu	0	319.2	597.2	282.2	76.9	91.9	230	752.2	1206.5	891.1	1297.6
24	Gurrapusala	0	588.7	183	259.1	60.7	449.4	259.9	951.8	645.3	491.5	1365.6
25	Kataruvani Palle	0	20.1	33.2	21.4	0	12.1	0	0	197.2	133.6	63.6
26	Kolukula	0	40	201.2	105.3	80.6	77.3	67.2	238.9	446.6	326.3	426.3
27	Gollavidipi	0	122.1	721	176.9	97.2	238	300.4	348.6	541.7	398	792.7
28	Ramachandra Puram	0	39	87	55.1	0	44.1	30.4	87	96.4	76.1	137.6
29	Lalapuram	0	21.1	33.2	0	0	10.1	6.9	8.1	105.7	73.3	47.4
30	Ganga Palem	0	33.6	153.8	50.2	23.1	20.2	16.2	62.8	259.1	181.4	156.7
31	Boyala Palle	0	12.6	208.9	138	39.3	107.7	40	264.4	410.1	286.2	428.3
32	Boyala Palle (S.H.O)	0	1085.8	21.9	1.6	0	8.1	16.6	0	87	64	39.7
33	Gurije Palle	0	671	88	115	231	320	221	758	0	510.5	468.5
<b>Total</b>		<b>683.1</b>	<b>4372.5</b>	<b>4293.5</b>	<b>1986.8</b>	<b>1149</b>	<b>1997</b>	<b>1992</b>	<b>4337.2</b>	<b>7265.3</b>	<b>5867.2</b>	<b>7727</b>

**Census of India 2011- Village Directory  
Amenities and Land use (As on 2009)**

**Name of District : Prakasam**

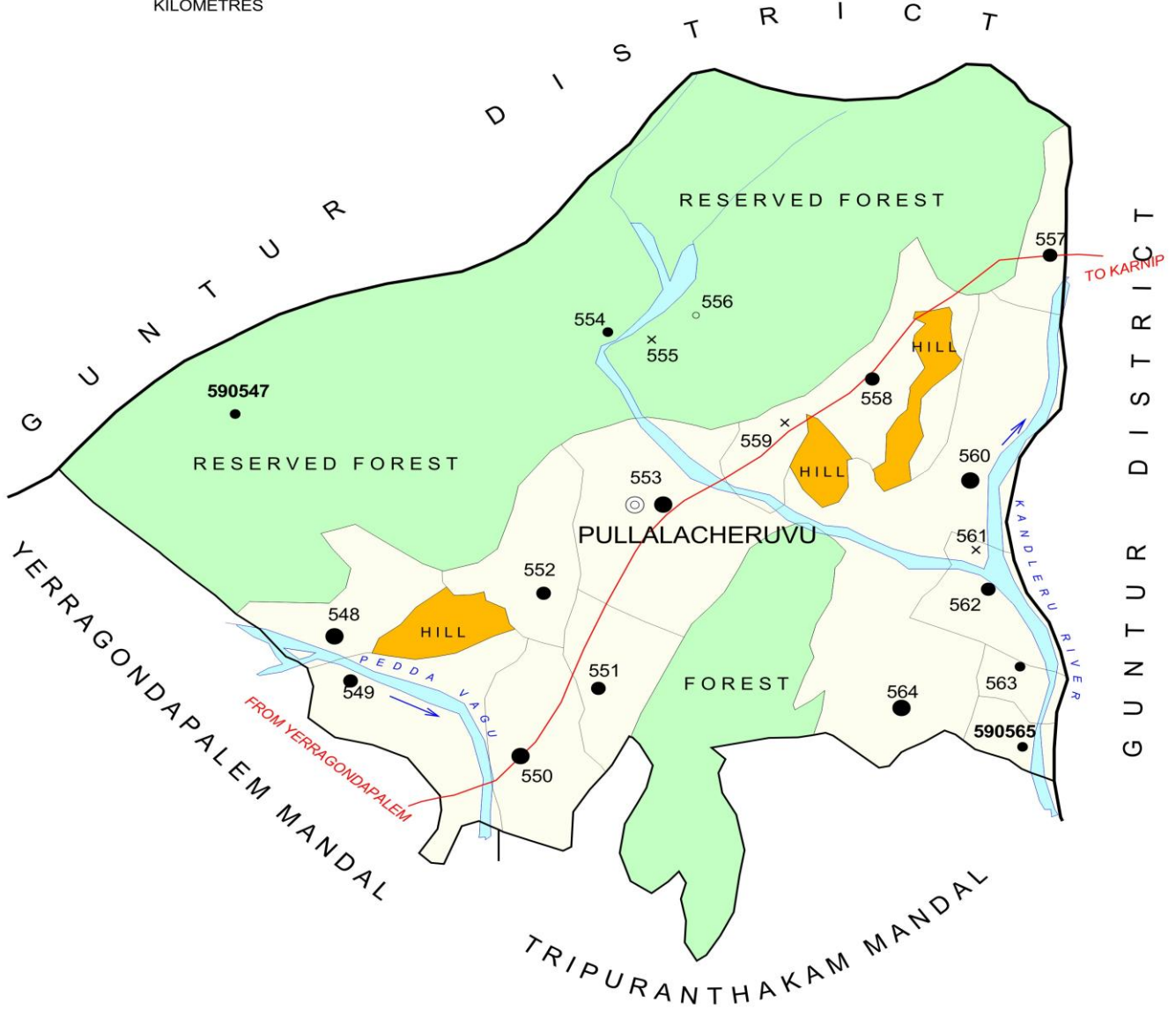
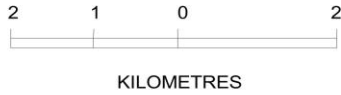
**Location Code No.: 549**

**Name of Mandal Parishad : Yerragondapalem**

**Location Code No.: 0765**

Land Use					Name of three most important commodities manufactured			Name of Village	Sl. No.
Area irrigated by source (in hectare).					First	Second	Third		
Canals ( C )	Wells/Tube-wells(W/TW)	Tanks/Lakes(T/L)	Water Falls(WF)	Others(O)					
115	116	117	118	119	120	121	122	2	1
0	891.1	0	0	0				Ammani Gudi Padu	23
0	491.5	0	0	0				Gurrapusala	24
0	133.6	0	0	0				Kataruvani Palle	25
0	326.3	0	0	0				Kolukula	26
0	398	0	0	0				Gollavidipi	27
0	76.1	0	0	0				Ramachandra Puram	28
0	73.3	0	0	0				Lalapuram	29
0	181.4	0	0	0				Ganga Palem	30
0	286.2	0	0	0				Boyala Palle	31
0	64	0	0	0				Boyala Palle (S.H.O)	32
0	510.5	0	0	0				Gurije Palle	33
<b>0</b>	<b>5867.2</b>	<b>0</b>	<b>0</b>	<b>0</b>					

INDIA  
 ANDHRA PRADESH  
**PULLALACHERUVU MANDAL**  
 PRAKASAM DISTRICT



BOUNDARY, DISTRICT.....	—————
" MANDAL.....	—————
" VILLAGE WITH MDSS CODE.....	590547
" FOREST.....	R.F.
HEADQUARTERS, MANDAL.....	⊙
POPULATION SIZE OF VILLAGES :	
BELOW 200, 500-999, 1000-4999, 5000 AND ABOVE...	○ ● ● ● ●
UNINHABITED VILLAGE WITH MDSS CODE.....	x 590555
IMPORTANT METALLED ROADS.....	—————
RIVER AND STREAM.....	~~~~~
HILL.....	HILL

AREA : 692.52 Sq.kms.  
 POPULATION : 53279  
 NO. OF TOWNS : NIL  
 NO. OF VILLAGES : 19  
 DISTANCE FROM Dist. H.Qrts.  
 TO MANDAL : 154 Kms.



**ALPHABETICAL LIST OF VILLAGES (MANDAL PARISHAD WISE)  
PRAKASAM DISTRICT**

Sl. No.	Name of Village	2011 Census Location Code No.	2001 Census Location Code No.
1	2	3	4
<b>Name of Mandal Parishad : Pullalacheruvu</b>			
<b>Name of Mandal : Pullalacheruvu (0002)</b>			
1	Ayyagari Palle	2854905098590563	2818000202156100
2	Chapala Madugu	2854905098590550	2818000202154800
3	Chennapalem	2854905098590556	2818000202155400
4	Chotapalli	2854905098590559	2818000202155700
5	Chowtapa Charla	2854905098590565	2818000202156300
6	Garapenta	2854905098590554	2818000202155200
7	Isukatripuravaram	2854905098590564	2818000202156200
8	Kavala Kuntla	2854905098590551	2818000202154900
9	Komarolu	2854905098590549	2818000202154700
10	Mane Palle	2854905098590562	2818000202156000
11	Marrivemula	2854905098590557	2818000202155500
12	Murikimallapenta	2854905098590547	2818000202154500
13	Mutukula	2854905098590560	2818000202155800
14	Narasapuram	2854905098590561	2818000202155900
15	Pullalacheruvu	2854905098590553	2818000202155100
16	Racha Konda	2854905098590552	2818000202155000
17	Satha Kodu	2854905098590558	2818000202155600
18	Uppaladinnepenta	2854905098590555	2818000202155300
19	Yendra Palle	2854905098590548	2818000202154600

**Census of India 2011- Village Directory  
Amenities and Land use (As on 2009)**

**Name of District : Prakasam**

**Location Code No.: 549**

**Name of Mandal Parishad : Pullalacheruvu**

**Location Code No.: 0766**

Sl. No.	Name of Village	Location code no.	Total area of the village ( in hectares rounded up to one decimal place)	Total population ( 2011 census )	Number of households (2011 census)	Number of educational amenities available (If not available within the village, the distance range code viz; a for < 5 Kms, b for 5-10 Kms and c for 10+ kms of nearest place where facility is available is given).									
						Pre-Primary school (PP)	Primary school (P)	Middle school (M)	Secondary School (S)	Senior Secondary school (SS)	Degree college of arts science & commerce (ASC)	Engineering college(EC)	Medical college (MC)	Management institute (MI)	Polytechnic (Pt)
1	2	3	4	5	6	7	8	9	10	11	12	13	14	15	16
34	Murikimallapenta	590547	69	576	109	c	1	1	c	c	c	c	c	c	c
35	Yendra Palle	590548	1704	6101	1395	c	8	2	b	c	c	c	c	c	c
36	Komarolu	590549	3101	2654	625	b	3	1	b	b	b	c	c	c	c
37	Chapala Madugu	590550	2323	6796	1670	1	9	1	1	b	b	c	c	c	c
38	Kavala Kuntla	590551	1410	1613	405	b	1	a	a	c	c	c	c	c	c
39	Racha Konda	590552	1396	4510	1239	b	5	1	b	c	c	c	c	c	c
40	Pullalacheruvu	590553	3593	8861	2024	1	12	2	2	c	c	c	c	c	c
41	Garapenta	590554	142	789	190	b	1	1	b	c	c	c	c	c	c
42	Uppaladinne Penta	590555	0	0	0										
43	Chennapalem	590556	73	141	42	c	1	1	1	c	c	c	c	c	c
44	Marrivemula	590557	1115	3086	708	c	4	1	1	c	c	c	c	c	c
45	Satha Kodu	590558	1199	3432	756	c	3	1	b	c	c	c	c	c	c
46	Chowtapalle	590559	553	0	0										
47	Mutukula	590560	1084	5260	1109	c	6	1	c	c	c	c	c	c	c
48	Narasa Puram	590561	517	0	0										
49	Mane Palle	590562	1220	2139	510	b	3	1	b	c	c	c	c	c	c
50	Ayyagari Palle	590563	570	727	201	b	2	b	b	c	c	c	c	c	c
51	Isukatripuravaram	590564	3559	5820	1378	b	8	1	b	c	c	c	c	c	c
52	Chowtapa Charla	590565	417	774	190	b	3	a	b	c	c	c	c	c	c
<b>Total</b>			<b>24045</b>	<b>53279</b>	<b>12551</b>	<b>2</b>	<b>70</b>	<b>15</b>	<b>5</b>	<b>0</b>	<b>0</b>	<b>0</b>	<b>0</b>	<b>0</b>	<b>0</b>

**Census of India 2011- Village Directory  
Amenities and Land use (As on 2009)**

**Name of District : Prakasam**

**Location Code No.: 549**

**Name of Mandal Parishad : Pullalacheruvu**

**Location Code No.: 0766**

Number of educational amenities available (If not available within the village, the distance range code viz; a for <5 Kms, b for 5-10 Kms and c for 10+ kms of nearest place where facility is available is given).				Number of Medical Amenities available. (If not available within the village, the distance range code viz; a for < 5 Kms, b for 5-10 Kms and c for 10+ kms of nearest place where facility is available is given).											Name of Village	Sl. No.
Vocational training school /ITI	Non-formal training centre (NFTC)	Special school for disabled (SSD)	Others (specify)	Community health centre (CHC)	Primary health centre (PHC)	Primary health sub centre (PHS)	Maternity and child welfare centre (MCW)	T. B. clinic (TBC)	Hospital-allopathic (HA)	Hospital-alternative medicine (HO)	Dispensary (D)	Veterinary hospital (VH)	Mobile health clinic (MHC)	Family welfare centre (FWC)		
17	18	19	20	21	22	23	24	25	26	27	28	29	30	31	2	1
c	c	c		c	c	c	c	c	c	c	c	c	c	c	Murikimallapenta	34
c	c	c		c	c	c	c	c	c	1	c	c	c	c	Yendra Palle	35
c	b	c		c	c	b	c	c	c	a	c	c	c	c	Komarolu	36
c	b	c		c	c	2	c	c	c	b	c	c	c	c	Chapala Madugu	37
c	c	c		c	b	b	c	c	c	c	c	b	b	c	Kavala Kuntla	38
c	c	c		c	b	1	c	c	c	b	c	b	b	c	Racha Konda	39
c	c	c		c	1	2	c	c	c	c	c	1	c	c	Pullalacheruvu	40
c	c	c		c	b	b	c	c	c	c	c	b	b	c	Garapenta	41
															Uppaladinne Penta	42
c	c	c		c	c	c	c	c	c	c	c	c	c	c	Chennapalem	43
c	c	c		c	c	1	c	c	c	c	c	c	c	c	Marrivemula	44
c	c	c		c	c	1	c	c	c	c	c	c	c	c	Satha Kodu	45
															Chowtapalle	46
c	c	c		c	c	c	c	c	c	c	c	c	c	c	Mutukula	47
															Narasa Puram	48
c	c	c		c	c	b	c	c	c	c	c	c	c	c	Mane Palle	49
c	c	c		c	c	b	c	c	c	c	c	c	c	c	Ayyagari Palle	50
c	c	c		c	c	1	c	c	c	c	c	c	c	c	Isukatripuravaram	51
c	c	c		c	c	a	c	c	c	c	c	c	c	c	Chowtapa Charla	52
<b>0</b>	<b>0</b>	<b>0</b>	<b>0</b>	<b>0</b>	<b>1</b>	<b>8</b>	<b>0</b>	<b>0</b>	<b>0</b>	<b>1</b>	<b>0</b>	<b>1</b>	<b>0</b>	<b>0</b>		

**Census of India 2011- Village Directory  
Amenities and Land use (As on 2009)**

Name of District : Prakasam

Location Code No.: 549

Name of Mandal Parishad : Pullalacheruvu

Location Code No.: 0766

Sl. No.	Name of Village	Number of Non-Government Medical Amenities available.							Availability of drinking water - Yes / No							
		Charitable non Govt. hospital/Nursing home.	Medical practitioner with MBBS Degree	Medical practitioner with other degree	Medical practitioner with no degree	Traditional practitioner and faith healer	Medicine Shop	Others	Tap water (Treated/Untreated)	Well water (Covered / Uncovered well)	Hand Pump	Tube wells / Bore well	Spring	River / Canal	Tank / Pond / Lake	Others
1	2	32	33	34	35	36	37	38	39	40	41	42	43	44	45	46
34	Murikimallapenta	0	0	0	1	0	0	0	Yes	No	Yes	Yes	No	No	No	No
35	Yendra Palle	0	0	0	1	0	0	0	Yes	No	Yes	Yes	No	No	No	No
36	Komarolu	0	0	0	0	0	0	0	Yes	No	Yes	Yes	No	No	No	No
37	Chapala Madugu	0	0	0	4	0	0	0	Yes	No	Yes	Yes	No	No	No	No
38	Kavala Kuntla	0	0	0	2	0	0	0	Yes	No	Yes	Yes	No	No	No	No
39	Racha Konda	0	0	0	2	0	0	0	Yes	No	Yes	Yes	No	No	No	No
40	Pullalacheruvu	0	0	0	5	0	4	0	Yes	No	Yes	Yes	No	No	No	No
41	Garapenta	0	0	0	0	0	0	0	No	No	Yes	Yes	No	No	No	No
42	Uppaladinne Penta															
43	Chennapalem	0	0	0	0	0	0	0	No	No	Yes	No	No	No	No	No
44	Marrivemula	0	0	0	2	0	0	0	Yes	No	Yes	Yes	No	No	No	No
45	Satha Kodu	0	0	0	0	0	0	0	Yes	No	Yes	Yes	No	No	No	No
46	Chowtapalle															
47	Mutukula	0	0	0	2	0	0	0	Yes	No	Yes	Yes	No	No	No	No
48	Narasa Puram															
49	Mane Palle	0	0	0	2	0	0	0	Yes	No	Yes	Yes	No	No	No	No
50	Ayyagari Palle	0	0	0	1	0	0	0	Yes	No	Yes	Yes	No	No	No	No
51	Isukatripuravaram	0	0	0	3	0	0	0	Yes	No	Yes	Yes	No	No	No	No
52	Chowtapa Charla	0	0	0	1	0	0	0	Yes	No	Yes	Yes	No	No	No	No
<b>Total</b>		<b>0</b>	<b>0</b>	<b>0</b>	<b>26</b>	<b>0</b>	<b>4</b>	<b>0</b>	<b>14</b>	<b>0</b>	<b>16</b>	<b>15</b>	<b>0</b>	<b>0</b>	<b>0</b>	<b>0</b>

**Census of India 2011- Village Directory  
Amenities and Land use (As on 2009)**

**Name of District : Prakasam**

**Location Code No.: 549**

**Name of Mandal Parishad : Pullalacheruvu**

**Location Code No.: 0766**

Availability of toilet & others Yes / No				Communication and transport facilities (If amenities available code -Yes is given except for Village Pin Code ,If not available within the village , the distance range code viz; a for < 5 Kms, b for 5-10 Kms and c for 10+ kms of nearest place where facility is available is given).									Name of Village	Sl. No.
Community toilet including bath.	Community toilet excluding bath.	Rural sanitary mart or sanitary hardware outlet available near the village.	Community bio- gas or recycle of waste for productive use.	Post office(PO)	Sub post office (SPO)	Post & Telegraph office (P&TO)	Village Pin Code	Telephones (Land lines)	Public call office (PCO)	Mobile phone coverage	Internet cafes/ Common service centre (CSC)			
47	48	49	50	51	52	53	54	55	56	57	58	2	1	
No	No	No	No	c	c	c	523327	c	c	b	c	Murikimallapenta	34	
No	No	No	No	c	c	c	523327	c	c	Yes	c	Yendra Palle	35	
No	No	No	No	b	c	c	523327	c	c	Yes	c	Komarolu	36	
No	No	No	No	b	c	c	523327	c	c	Yes	c	Chapala Madugu	37	
No	No	No	No	c	b	c	523327	b	b	Yes	b	Kavala Kuntla	38	
No	No	No	No	c	b	c	523328	Yes	b	Yes	b	Racha Konda	39	
No	No	No	No	c	Yes	c	523328	Yes	Yes	Yes	Yes	Pullalacheruvu	40	
No	No	No	No	c	b	c	523328	b	b	Yes	b	Garapenta	41	
												Uppaladinne Penta	42	
No	No	No	No	c	c	c	523328	c	c	b	c	Chennapalem	43	
No	No	No	No	c	c	c	523328	c	c	Yes	c	Marrivemula	44	
No	No	No	No	c	c	c	523328	c	c	Yes	c	Satha Kodu	45	
												Chowtapalle	46	
No	No	No	No	c	c	c	523327	c	c	Yes	c	Mutukula	47	
												Narasa Puram	48	
No	No	No	No	c	c	c	523328	c	c	Yes	c	Mane Palle	49	
No	No	No	No	c	c	c	523326	c	c	Yes	c	Ayyagari Palle	50	
No	No	No	No	c	c	c	523326	c	c	Yes	c	Isukatripuravaram	51	
No	No	No	No	c	c	c	523326	c	c	Yes	c	Chowtapa Charla	52	
<b>0</b>	<b>0</b>	<b>0</b>	<b>0</b>	<b>0</b>	<b>1</b>	<b>0</b>		<b>2</b>	<b>1</b>	<b>14</b>	<b>1</b>			

**Census of India 2011- Village Directory  
Amenities and Land use (As on 2009)**

Name of District : Prakasam

Location Code No.: 549

Name of Mandal Parishad : Pullalacheruvu

Location Code No.: 0766

Sl. No.	Name of Village	Communication and transport facilities (If amenities available code -Yes is given except for Village Pin Code, If not available within the village, the distance range code viz; a for < 5 Kms, b for 5-10 Kms and c for 10+ kms of nearest place where facility is available is given).									
		Private courier facility	Bus service (Public & Private)	Railway stations	Auto/Modified Autos	Taxis and Vans	Tractors	Cycle-pulled rickshaws(Manual & Machine driven)	Carts driven by animals	Sea /River ferry service	
1	2	59	60	61	62	63	64	65	66	67	
34	Murikimallapenta	c	Yes	c	Yes	c	Yes		Yes		
35	Yendra Palle	c	Yes	c	Yes	c	Yes		Yes		
36	Komarolu	c	Yes	c	Yes	c	Yes		Yes		
37	Chapala Madugu	c	Yes	c	Yes	c	Yes		Yes		
38	Kavala Kuntla	b	Yes	c	Yes	b	Yes		Yes		
39	Racha Konda	b	Yes	c	Yes	b	Yes		Yes		
40	Pullalacheruvu	Yes	Yes	c	Yes	Yes	Yes	Yes	Yes		
41	Garapenta	b	Yes	c	b	b	b		Yes		
42	Uppaladinne Penta										
43	Chennapalem	c	b	c	c	c	b		Yes		
44	Marrivemula	c	Yes	c	c	c	Yes		Yes		
45	Satha Kodu	c	Yes	c	c	c	Yes		Yes		
46	Chowtapalle										
47	Mutukula	c	Yes	c	c	c	Yes		Yes		
48	Narasa Puram										
49	Mane Palle	c	Yes	c	c	c	Yes		Yes		
50	Ayyagari Palle	c	b	c	c	c	Yes		Yes		
51	Isukatripuravaram	c	Yes	c	Yes	c	Yes		Yes		
52	Chowtapa Charla	c	a	c	c	c	Yes		Yes		
<b>Total</b>		<b>1</b>	<b>13</b>	<b>0</b>	<b>8</b>	<b>1</b>	<b>14</b>	<b>1</b>	<b>16</b>	<b>0</b>	

**Census of India 2011- Village Directory  
Amenities and Land use (As on 2009)**

**Name of District : Prakasam**

**Location Code No.: 549**

**Name of Mandal Parishad : Pullalacheruvu**

**Location Code No.: 0766**

Village connected to highways,village roads, banks & credit societies (If amenities available code -Yes is given, If not available within the village , the distance range code viz; a for < 5 Kms, b for 5-10 Kms and c for 10+ kms of nearest place where facility is available is given).												Name of Village	Sl. No.
Connected to national highway(NH)	Connected to state highway(SH)	Connected to major district road (MDR)	Connected to others district road	Pucca roads	Kutchcha roads	Water bounded macadam(WBM) roads	Navigable waterway (river/canal)(NW)	Footpaths (FP)	Commercial & Co-operative Banks	ATM	Agricultural Credit Societies		
68	69	70	71	72	73	74	75	76	77	78	79	2	1
c	c	c	Yes	Yes	Yes	b		Yes	c	c	c	Murikimallapenta	34
c	c	c	Yes	Yes	Yes	Yes		Yes	c	c	c	Yendra Palle	35
c	c	c	Yes	Yes	Yes	Yes		Yes	c	c	c	Komarolu	36
c	c	c	Yes	Yes	Yes	Yes		Yes	c	c	c	Chapala Madugu	37
c	c	b	Yes	Yes	Yes	b		Yes	b	b	b	Kavala Kuntla	38
c	c	b	Yes	Yes	Yes	Yes		Yes	b	b	b	Racha Konda	39
c	c	Yes	Yes	Yes	Yes	Yes		Yes	Yes	Yes	Yes	Pullalacheruvu	40
c	c	b	Yes	Yes	Yes	b		Yes	b	b	b	Garapenta	41
												Uppaladinne Penta	42
c	c	c	Yes	a	Yes	b		Yes	c	c	c	Chennapalem	43
c	c	c	Yes	Yes	Yes	Yes		Yes	c	c	c	Marrivemula	44
c	c	c	Yes	Yes	Yes	Yes		Yes	c	c	c	Satha Kodu	45
												Chowtapalle	46
c	c	c	Yes	Yes	Yes	Yes		Yes	c	c	c	Mutukula	47
												Narasa Puram	48
c	c	c	Yes	Yes	Yes	b		Yes	c	c	c	Mane Palle	49
c	c	c	Yes	Yes	Yes	b		Yes	c	c	c	Ayyagari Palle	50
c	c	c	Yes	Yes	Yes	Yes		Yes	c	c	c	Isukatipuravaram	51
c	c	c	Yes	Yes	Yes	b		Yes	c	c	c	Chowtapa Charla	52
<b>0</b>	<b>0</b>	<b>1</b>	<b>16</b>	<b>15</b>	<b>16</b>	<b>9</b>	<b>0</b>	<b>16</b>	<b>1</b>	<b>1</b>	<b>1</b>		

**Census of India 2011- Village Directory  
Amenities and Land use (As on 2009)**

**Name of District : Prakasam**

**Location Code No.: 549**

**Name of Mandal Parishad : Pullalacheruvu**

**Location Code No.: 0766**

Sl. No.	Name of Village	Availability of miscellaneous facilities (If amenities available code -Yes is given, If not available within the village, the distance range code viz; a for < 5 Kms, b for 5-10 Kms and c for 10+ kms of nearest place where facility is available is given).									
		Self-Help Group (SHG)	Public distribution system (PDS) shop	Mandis / Regular market	Weekly Haat	Agricultural marketing society	Integrated Child Development Scheme (Nutritional Centres)	Anganwadi Centre (Nutritional Centres)	Others (Nutritional Centres)	ASHA (Accredited Social Health Activist)	Community centre with/without TV
1	2	80	81	82	83	84	85	86	87	88	89
34	Murikimallapenta	Yes	Yes	c	c	c	Yes	Yes	Yes	Yes	c
35	Yendra Palle	Yes	Yes	c	c	c	Yes	Yes	Yes	Yes	c
36	Komarolu	Yes	Yes	c	c	c	Yes	Yes	Yes	Yes	c
37	Chapala Madugu	Yes	Yes	c	c	c	Yes	Yes	Yes	Yes	c
38	Kavala Kuntla	Yes	Yes	b	b	b	Yes	Yes	Yes	b	b
39	Racha Konda	Yes	Yes	b	b	b	Yes	Yes	Yes	Yes	b
40	Pullalacheruvu	Yes	Yes	Yes	Yes	Yes	Yes	Yes	Yes	Yes	Yes
41	Garapenta	b	Yes	b	b	b	Yes	Yes	Yes	Yes	b
42	Uppaladinne Penta										
43	Chennapalem	Yes	b	c	c	c	Yes	Yes	Yes	b	c
44	Marrivemula	Yes	Yes	c	c	c	Yes	Yes	Yes	Yes	c
45	Satha Kodu	Yes	Yes	c	c	c	Yes	Yes	Yes	Yes	c
46	Chowtapalle										
47	Mutukula	Yes	Yes	c	c	c	Yes	Yes	Yes	Yes	c
48	Narasa Puram										
49	Mane Palle	Yes	Yes	c	c	c	Yes	Yes	Yes	Yes	c
50	Ayyagari Palle	Yes	Yes	c	c	c	Yes	Yes	Yes	Yes	c
51	Isukatripuravaram	Yes	Yes	c	c	c	Yes	Yes	Yes	Yes	c
52	Chowtapa Charla	Yes	Yes	c	c	c	Yes	Yes	Yes	Yes	c
<b>Total</b>		<b>15</b>	<b>15</b>	<b>1</b>	<b>1</b>	<b>1</b>	<b>16</b>	<b>16</b>	<b>16</b>	<b>14</b>	<b>1</b>



**Census of India 2011- Village Directory  
Amenities and Land use (As on 2009)**

**Name of District : Prakasam**

**Location Code No.: 549**

**Name of Mandal Parishad : Pullalacheruvu**

**Location Code No.: 0766**

Availability of miscellaneous facilities (If amenities available code -Yes is given, If not available within the village, the distance range code viz; a for < 5 Kms, b for 5-10 Kms and c for 10+ kms of nearest place where facility is available is given).								Availability of electricity (Yes/No)				Nearest Town		Name of Village	Sl. No.
Sports Field,	Sports Club / Recreation Centre	Cinema / Video Hall	Public Library	Public Reading Room	Newspaper Supply	Assembly Polling station	Birth & Death Registration Office	Power Supply for Domestic Use (ED)	Power Supply for Agricultural Use (EAG)	Power Supply for Commercial Use (EC)	Power Supply for All Uses (EA)	Name	Distance range code i.e. a for <5 Kms, b for 5-10 Kms and c for 10+ kms		
90	91	92	93	94	95	96	97	98	99	100	101	102	103	2	1
c	c	c	c	c	Yes	Yes	Yes	Yes	Yes	Yes	Yes	Markapur	c	Murikimallapenta	34
c	c	c	c	c	Yes	Yes	Yes	Yes	Yes	Yes	Yes	Markapur	c	Yendra Palle	35
c	c	b	c	c	Yes	Yes	Yes	Yes	Yes	Yes	Yes	Markapur	c	Komarolu	36
c	c	b	c	c	Yes	Yes	Yes	Yes	Yes	Yes	Yes	Markapur	c	Chapala Madugu	37
c	c	c	b	b	Yes	Yes	Yes	Yes	Yes	Yes	Yes	Markapur	c	Kavala Kuntla	38
c	c	c	b	b	Yes	Yes	Yes	Yes	Yes	Yes	Yes	Markapur	c	Racha Konda	39
c	c	c	Yes	Yes	Yes	Yes	Yes	Yes	Yes	Yes	Yes	Markapur	c	Pullalacheruvu	40
c	c	c	b	b	Yes	Yes	a	Yes	Yes	Yes	Yes	Markapur	c	Garapenta	41
												Markapur	c	Uppaladinne Penta	42
c	c	c	c	c	Yes	Yes	Yes	Yes	Yes	Yes	Yes	Markapur	c	Chennapalem	43
c	c	c	c	c	Yes	Yes	Yes	Yes	Yes	Yes	Yes	Markapur	c	Marrivemula	44
c	c	c	c	c	Yes	Yes	Yes	Yes	Yes	Yes	Yes	Markapur	c	Satha Kodu	45
												Markapur	c	Chowtapalle	46
c	c	c	c	c	Yes	Yes	Yes	Yes	Yes	Yes	Yes	Markapur	c	Mutukula	47
												Markapur	c	Narasa Puram	48
c	c	c	c	c	Yes	Yes	Yes	Yes	Yes	Yes	Yes	Markapur	c	Mane Palle	49
c	c	c	c	c	Yes	Yes	Yes	Yes	Yes	Yes	Yes	Markapur	c	Ayyagari Palle	50
c	c	c	c	c	Yes	Yes	Yes	Yes	Yes	Yes	Yes	Markapur	c	Isukatripuravaram	51
c	c	c	c	c	Yes	Yes	b	Yes	Yes	Yes	Yes	Markapur	c	Chowtapa Charla	52
<b>0</b>	<b>0</b>	<b>0</b>	<b>1</b>	<b>1</b>	<b>16</b>	<b>16</b>	<b>14</b>	<b>16</b>	<b>16</b>	<b>16</b>	<b>16</b>		<b>0</b>		

**Census of India 2011- Village Directory  
Amenities and Land use (As on 2009)**

**Name of District : Prakasam**

**Location Code No.: 549**

**Name of Mandal Parishad : Pullalacheruvu**

**Location Code No.: 0766**

Sl. No.	Name of Village	Land Use										
		Area under different types of land use ( in hectares rounded up to one decimal place)										
		Forests	Area under Non-agricultural Uses	Barren and Un-cultivable land	Permanent Pastures and Other Grazing Lands	Land Under Miscellaneous Tree Crops etc.	Culturable Waste Land	Fallow lands other than current fallows	Current Fallows	Net Area Sown	Total Irrigated Land Area	Total Un-irrigated Land Area
1	2	104	105	106	107	108	109	110	111	112	113	114
34	Murikimallapenta	40.5	18	0.5	0	0	10	0	0	0	0	0
35	Yendra Palle	0	217.7	8	161.9	53	140	405.1	82.2	636.2	343.6	779.8
36	Komarolu	0	383.1	647.1	324.2	89	182.1	403.9	460.1	611.5	174.8	1300.7
37	Chapala Madugu	0	650.4	282.9	182.1	23.9	36	307.2	333.1	507.5	154.2	993.5
38	Kavala Kuntla	0	251	242.8	74.9	12.1	34	210.8	279.6	304.7	99.6	695.7
39	Racha Konda	0	116.1	15.1	101.2	57.1	178.1	238	112.1	578.3	124.2	804.2
40	Pullalacheruvu	0	344	109.8	303.9	101.2	497.4	497.4	800.1	939.3	511.1	1725.6
41	Garapenta	140	2	0	0	0	0	0	0	0	0	0
42	Uppaladinne Penta	0	0	0	0	0	0	0	0	0	0	0
43	Chennapalem	70	3	0	0	0	0	0	0	0	0	0
44	Marrivemula	0	157	200	61.1	0	82.2	0	110.1	504.7	114.3	500.4
45	Satha Kodu	0	72	66.1	42	263	46.4	254.2	115.3	339.9	102.2	607.2
46	Chowtapalle	0	28.8	0.1	4	202.4	38	29.9	183.7	66	8.9	270.7
47	Mutukula	0	211.2	243.1	142	61.1	216.9	9.6	150	50	199.9	9.7
48	Narasa Puram	0	390	40.5	2	8.1	0	8.5	27.9	40.1	56.6	19.8
49	Mane Palle	0	165.1	263	10.1	40.1	42.1	25.5	50.2	623.9	365.8	333.8
50	Ayyagari Palle	0	222.4	89	40.1	23.9	99.2	3.2	22.2	70	87	8.5
51	Isukatripuravaram	0	1453.4	599	85	63.1	335.9	114.9	359.4	548.4	766.1	256.6
52	Chowtapa Charla	0	217.1	0.8	61.1	16.2	17.8	10.1	0	93.9	73.2	30.8
<b>Total</b>		<b>250.5</b>	<b>4902.3</b>	<b>2807.8</b>	<b>1595.6</b>	<b>1014.2</b>	<b>1956</b>	<b>2518</b>	<b>3086</b>	<b>5914.4</b>	<b>3181.5</b>	<b>8337</b>

**Census of India 2011- Village Directory  
Amenities and Land use (As on 2009)**

**Name of District : Prakasam**

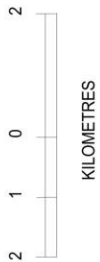
**Location Code No.: 549**

**Name of Mandal Parishad : Pullalacheruvu**

**Location Code No.: 0766**

Land Use					Name of three most important commodities manufactured			Name of Village	Sl. No.					
Area irrigated by source (in hectare).					First	Second	Third							
Canals (C)	Wells/Tube-wells(W/TW)	Tanks/Lakes(T/L)	Water Falls(WF)	Others(O)	115	116	117	118	119	120	121	122	2	1
0	0	0	0	0									Murikimallapenta	34
0	343.6	0	0	0									Yendra Palle	35
0	174.8	0	0	0									Komarolu	36
0	154.2	0	0	0									Chapala Madugu	37
0	99.6	0	0	0									Kavala Kuntla	38
0	124.2	0	0	0									Racha Konda	39
0	0	511.1	0	0									Pullalacheruvu	40
0	0	0	0	0									Garapenta	41
0	0	0	0	0									Uppaladinne Penta	42
0	0	0	0	0									Chennapalem	43
0	114.3	0	0	0									Marrivemula	44
0	102.2	0	0	0									Satha Kodu	45
0	8.9	0	0	0									Chowtapalle	46
0	199.9	0	0	0									Mutukula	47
0	56.6	0	0	0									Narasa Puram	48
0	365.8	0	0	0									Mane Palle	49
0	87	0	0	0									Ayyagari Palle	50
0	766.1	0	0	0									Isukatripuravaram	51
0	73.2	0	0	0									Chowtapa Charla	52
<b>0</b>	<b>2670.4</b>	<b>511.1</b>	<b>0</b>	<b>0</b>										

INDIA  
 ANDHRA PRADESH  
**TRIPURANTHAKAM MANDAL**  
 PRAKASAM DISTRICT



BOUNDARY, DISTRICT.....	.....
" MANDAL.....	.....
" VILLAGE WITH MDDS CODE.....	590583
HEADQUARTERS, MANDAL.....	⊙
POPULATION SIZE OF VILLAGES :	
500-999,1000-4999, 5000 AND ABOVE.....	●
UNINHABITED VILLAGE WITH MDDS CODE.....	X 590578
STATE HIGHWAY.....	SH
RIVER AND STREAM.....	
HILL.....	

AREA : 274.25 Sq.kms.
POPULATION : 62627
NO. OF TOWNS : NIL
NO. OF VILLAGES : 18
DISTANCE FROM Dist. H.Qrts. TO MANDAL : 135 Kms.

**ALPHABETICAL LIST OF VILLAGES (MANDAL PARISHAD WISE)  
PRAKASAM DISTRICT**

Sl. No.	Name of Village	2011 Census Location Code No.	2001 Census Location Code No.
1	2	3	4
<b>Name of Mandal Parishad : Tripuranthakam</b>			
<b>Name of Mandal : Tripuranthakam (0003)</b>			
1	Annasamudram	2854905099590572	2818000302157000
2	Dupadu	2854905099590580	2818000302157800
3	Duvvali	2854905099590567	2818000302156500
4	Ganapavaram	2854905099590570	2818000302156800
5	Golla Palle	2854905099590581	2818000302157900
6	Kankanala Palle	2854905099590573	2818000302157100
7	Lella Palle	2854905099590576	2818000302157400
8	Madhavani Palle	2854905099590566	2818000302156400
9	Medapi	2854905099590571	2818000302156900
10	Miriam Palle	2854905099590583	2818000302158100
11	Mittapalem	2854905099590569	2818000302156700
12	Muktumpuram	2854905099590579	2818000302157700
13	Narasingapuram	2854905099590582	2818000302158000
14	Raju Palem	2854905099590575	2818000302157300
15	Ramasamudram	2854905099590568	2818000302156600
16	Thimmana Palem	2854905099590578	2818000302157600
17	Tripuranthakam	2854905099590574	2818000302157200
18	Viswanadhapuram	2854905099590577	2818000302157500

**Census of India 2011- Village Directory  
Amenities and Land use (As on 2009)**

**Name of District : Prakasam**

**Location Code No.: 549**

**Name of Mandal Parishad : Tripuranthakam**

**Location Code No.: 0767**

Sl. No.	Name of Village	Location code no.	Total area of the village ( in hectares rounded up to one decimal place)	Total population ( 2011 census )	Number of households (2011 census)	Number of educational amenities available (If not available within the village, the distance range code viz; a for < 5 Kms, b for 5-10 Kms and c for 10+ kms of nearest place where facility is available is given).										
						Pre-Primary school (PP)	Primary school (P)	Middle school (M)	Secondary School (S)	Senior Secondary school (SS)	Degree college of arts science & commerce (ASC)	Engineering college(EC)	Medical college (MC)	Management institute (MI)	Polytechnic (Pt)	
1	2	3	4	5	6	7	8	9	10	11	12	13	14	15	16	
53	Madhavani Palle	590566	155	0	0											
54	Duvvali	590567	557	959	234	c	1	b	b	c	c	c	c	c	c	
55	Ramasamudram	590568	817	2725	643	c	2	1	1	b	b	c	c	c	c	
56	Mittapalem	590569	1579	1747	413	c	1	a	a	b	b	c	c	c	c	
57	Ganapavaram	590570	1841	7022	1561	b	6	3	2	b	b	c	c	c	c	
58	Medapi	590571	3074	6589	1627	1	9	3	3	b	b	c	c	c	c	
59	Annasamudram	590572	2399	3799	913	b	4	1	b	b	b	c	c	c	c	
60	Kankanala Palle	590573	3628	7279	1665	b	10	3	b	b	b	c	c	c	c	
61	Tripuranthakam	590574	1637	10392	2398	2	13	6	6	2	1	c	c	c	c	
62	Raju Palem	590575	654	3225	717	a	3	1	a	a	a	c	c	c	c	
63	Lella Palle	590576	1354	1623	407	b	1	a	b	b	b	c	c	c	c	
64	Viswanadhapuram	590577	1703	2972	721	b	2	2	b	b	b	c	c	c	c	
65	Thimmana Palem	590578	725	0	0											
66	Muktumpuram	590579	127	0	0											
67	Dupadu	590580	3439	8271	1889	c	8	3	1	c	c	c	c	c	c	
68	Golla Palle	590581	653	2619	570	b	2	1	1	b	b	c	c	c	c	
69	Narasingapuram	590582	482	2134	462	b	a	a	a	b	b	c	c	c	c	
70	Miriam Palle	590583	824	1271	322	b	2	b	b	b	b	c	c	c	c	
<b>Total</b>			<b>25648</b>	<b>62627</b>	<b>14542</b>	<b>3</b>	<b>64</b>	<b>24</b>	<b>14</b>	<b>2</b>	<b>1</b>	<b>0</b>	<b>0</b>	<b>0</b>	<b>0</b>	

**Census of India 2011- Village Directory  
Amenities and Land use (As on 2009)**

**Name of District : Prakasam**

**Location Code No.: 549**

**Name of Mandal Parishad : Tripuranthakam**

**Location Code No.: 0767**

Number of educational amenities available (If not available within the village, the distance range code viz; a for <5 Kms, b for 5-10 Kms and c for 10+ kms of nearest place where facility is available is given).				Number of Medical Amenities available. (If not available within the village, the distance range code viz; a for < 5 Kms, b for 5-10 Kms and c for 10+ kms of nearest place where facility is available is given).										Name of Village	Sl. No.	
Vocational training school /ITI	Non-formal training centre (NFTC)	Special school for disabled (SSD)	Others (specify)	Community health centre (CHC)	Primary health centre (PHC)	Primary health sub centre (PHS)	Maternity and child welfare centre (MCW)	T. B. clinic (TBC)	Hospital-allopathic (HA)	Hospital-alternative medicine (HO)	Dispensary (D)	Veterinary hospital (VH)	Mobile health clinic (MHC)			Family welfare centre (FWC)
17	18	19	20	21	22	23	24	25	26	27	28	29	30	31	2	1
															Madhavani Palle	53
c	c	c		c	c	c	c	c	c	c	c	c	c	c	Duvvali	54
c	c	c		c	b	c	c	c	c	c	c	b	b	c	Ramasamudram	55
c	c	c		c	b	1	c	c	c	c	c	b	b	c	Mittapalem	56
c	c	c		c	b	b	c	c	c	c	c	b	b	c	Ganapavaram	57
c	c	c		c	b	1	c	c	c	c	c	b	b	c	Medapi	58
c	c	c		c	1	b	c	c	c	c	c	b	b	c	Annasamudram	59
c	c	c		c	a	b	c	c	c	c	c	b	b	c	Kankanala Palle	60
c	c	c		c	1	1	c	c	c	c	c	1	c	c	Tripuranthakam	61
c	c	c		c	a	a	c	c	c	c	c	a	a	c	Raju Palem	62
c	c	c		c	b	b	c	c	c	c	c	b	b	c	Lella Palle	63
c	c	c		c	b	b	c	c	c	c	c	b	b	c	Viswanadhapuram	64
															Thimmana Palem	65
															Muktumpuram	66
c	c	c		c	1	b	c	c	c	c	c	c	c	c	Dupadu	67
c	c	c		c	a	1	c	c	c	c	c	b	b	c	Golla Palle	68
c	c	c		c	b	b	c	c	c	c	c	b	b	c	Narasingapuram	69
c	c	c		c	b	b	c	c	c	c	c	b	b	c	Miriam Palle	70
<b>0</b>	<b>0</b>	<b>0</b>	<b>0</b>	<b>0</b>	<b>3</b>	<b>4</b>	<b>0</b>	<b>0</b>	<b>0</b>	<b>0</b>	<b>0</b>	<b>1</b>	<b>0</b>	<b>0</b>		

**Census of India 2011- Village Directory  
Amenities and Land use (As on 2009)**

Name of District : Prakasam

Location Code No.: 549

Name of Mandal Parishad : Tripuranthakam

Location Code No.: 0767

Sl. No.	Name of Village	Number of Non-Government Medical Amenities available.							Availability of drinking water - Yes / No								
		Charitable non Govt. hospital/Nursing home.	Medical practitioner with MBBS Degree	Medical practitioner with other degree	Medical practitioner with no degree	Traditional practitioner and faith healer	Medicine Shop	Others	Tap water (Treated/Untreated)	Well water (Covered / Uncovered well)	Hand Pump	Tube wells / Bore well	Spring	River / Canal	Tank / Pond / Lake	Others	
1	2	32	33	34	35	36	37	38	39	40	41	42	43	44	45	46	
53	Madhavani Palle																
54	Duvvali	0	0	0	0	0	0	0	Yes	No	Yes	Yes	No	No	No	No	
55	Ramasamudram	0	0	0	0	0	0	0	Yes	No	Yes	Yes	No	No	No	No	
56	Mittapalem	0	0	0	0	0	0	0	Yes	No	Yes	Yes	No	No	No	No	
57	Ganapavaram	0	0	0	0	0	1	0	No	No	Yes	Yes	No	No	No	No	
58	Medapi	0	0	0	0	0	0	0	Yes	No	Yes	Yes	No	No	No	No	
59	Annasamudram	0	0	0	1	0	0	0	Yes	No	Yes	Yes	No	No	No	No	
60	Kankanala Palle	0	0	0	1	0	0	0	Yes	No	Yes	Yes	No	No	No	No	
61	Tripuranthakam	0	0	0	6	0	6	0	Yes	No	Yes	No	No	No	No	No	
62	Raju Palem	0	0	1	1	0	1	0	Yes	No	Yes	Yes	No	No	No	No	
63	Lella Palle	0	0	0	1	0	0	0	Yes	No	Yes	Yes	No	No	No	No	
64	Viswanadhapuram	0	0	0	0	0	0	0	Yes	No	Yes	Yes	No	No	No	No	
65	Thimmana Palem																
66	Muktumpuram																
67	Dupadu	0	0	0	2	0	0	0	Yes	No	Yes	Yes	No	No	No	No	
68	Golla Palle	0	0	0	1	0	0	0	No	Yes	Yes	No	No	No	No	No	
69	Narasingapuram	0	0	0	0	0	0	0	No	No	Yes	Yes	No	No	No	No	
70	Miriam Palle	0	0	0	0	0	0	0	Yes	No	Yes	No	No	No	No	No	
<b>Total</b>		<b>0</b>	<b>0</b>	<b>1</b>	<b>13</b>	<b>0</b>	<b>8</b>	<b>0</b>	<b>12</b>	<b>1</b>	<b>15</b>	<b>12</b>	<b>0</b>	<b>0</b>	<b>0</b>	<b>0</b>	



**Census of India 2011- Village Directory  
Amenities and Land use (As on 2009)**

**Name of District : Prakasam**

**Location Code No.: 549**

**Name of Mandal Parishad : Tripuranthakam**

**Location Code No.: 0767**

Availability of toilet & others Yes / No				Communication and transport facilities (If amenities available code -Yes is given except for Village Pin Code ,If not available within the village , the distance range code viz; a for < 5 Kms, b for 5-10 Kms and c for 10+ kms of nearest place where facility is available is given).								Name of Village	Sl. No.
Community toilet including bath.	Community toilet excluding bath.	Rural sanitary mart or sanitary hardware outlet available near the village.	Community bio- gas or recycle of waste for productive use.	Post office(PO)	Sub post office (SPO)	Post & Telegraph office (P&TO)	Village Pin Code	Telephones (Land lines)	Public call office (PCO)	Mobile phone coverage	Internet cafes/ Common service centre (CSC)		
47	48	49	50	51	52	53	54	55	56	57	58	2	1
												Madhavani Palle	53
No	No	No	No	c	c	c	523326	c	c	Yes	c	Duvvali	54
No	No	No	No	b	Yes	b	523326	b	b	Yes	b	Ramasamudram	55
No	No	No	No	b	Yes	b	523026	b	b	Yes	b	Mittapalem	56
No	No	No	No	b	Yes	b	523326	b	b	Yes	b	Ganapavaram	57
No	No	No	No	b	Yes	b	523326	b	b	Yes	b	Medapi	58
No	No	No	No	b	b	b	523326	b	b	Yes	b	Annasamudram	59
No	No	No	No	b	Yes	b	523326	b	a	Yes	b	Kankanala Palle	60
No	No	No	No	Yes	Yes	Yes	523326	Yes	Yes	Yes	Yes	Tripuranthakam	61
No	No	No	No	a	a	a	523326	Yes	a	Yes	a	Raju Palem	62
No	No	No	No	b	Yes	b	523326	b	b	Yes	b	Lella Palle	63
No	No	No	No	Yes	b	b	523326	b	b	Yes	b	Viswanadhapuram	64
												Thimmana Palem	65
												Muktumpuram	66
No	No	No	No	b	Yes	c	523330	Yes	Yes	Yes	Yes	Dupadu	67
No	No	No	No	Yes	a	b	523330	Yes	Yes	Yes	b	Golla Palle	68
No	No	No	No	b	b	b	523326	b	b	Yes	b	Narasingapuram	69
No	No	No	No	b	b	b	523326	b	b	Yes	b	Miriam Palle	70
<b>0</b>	<b>0</b>	<b>0</b>	<b>0</b>	<b>3</b>	<b>8</b>	<b>1</b>		<b>4</b>	<b>3</b>	<b>15</b>	<b>2</b>		

**Census of India 2011- Village Directory  
Amenities and Land use (As on 2009)**

Name of District : Prakasam

Location Code No.: 549

Name of Mandal Parishad : Tripuranthakam

Location Code No.: 0767

Sl. No.	Name of Village	Communication and transport facilities (If amenities available code -Yes is given except for Village Pin Code, If not available within the village, the distance range code viz; a for < 5 Kms, b for 5-10 Kms and c for 10+ kms of nearest place where facility is available is given).									
		Private courier facility	Bus service (Public & Private)	Railway stations	Auto/Modified Autos	Taxis and Vans	Tractors	Cycle-pulled rickshaws(Manual & Machine driven)	Carts driven by animals	Sea /River ferry service	
1	2	59	60	61	62	63	64	65	66	67	
53	Madhavani Palle										
54	Duvvali	c	Yes	c	Yes	c	c		c		
55	Ramasamudram	b	Yes	c	Yes	b	b		b		
56	Mittapalem	b	Yes	c	Yes	b	b		b		
57	Ganapavaram	b	Yes	c	Yes	b	Yes		b		
58	Medapi	b	Yes	c	Yes	b	b		b		
59	Annasamudram	b	b	c	Yes	b	Yes		Yes		
60	Kankanala Palle	b	a	c	Yes	b	b		b		
61	Tripuranthakam	Yes	Yes	c	Yes	Yes	Yes	Yes	Yes		
62	Raju Palem	a	Yes	c	Yes	a	a	Yes	a		
63	Lella Palle	b	b	c	Yes	b	b		b		
64	Viswanadhapuram	b	a	c	Yes	b	Yes		Yes		
65	Thimmana Palem										
66	Muktumpuram										
67	Dupadu	c	Yes	c	a	Yes	c		b		
68	Golla Palle	b	Yes	c	Yes	b	Yes		Yes		
69	Narasingapuram	b	Yes	c	Yes	b	b		b		
70	Miriam Palle	b	b	c	Yes	b	b		b		
<b>Total</b>		<b>1</b>	<b>10</b>	<b>0</b>	<b>14</b>	<b>2</b>	<b>5</b>	<b>2</b>	<b>4</b>	<b>0</b>	

**Census of India 2011- Village Directory  
Amenities and Land use (As on 2009)**

**Name of District : Prakasam**

**Location Code No.: 549**

**Name of Mandal Parishad : Tripuranthakam**

**Location Code No.: 0767**

Village connected to highways,village roads, banks & credit societies (If amenities available code -Yes is given, If not available within the village , the distance range code viz; a for < 5 Kms, b for 5-10 Kms and c for 10+ kms of nearest place where facility is available is given).												Name of Village	Sl. No.	
68	69	70	71	72	73	74	75	76	77	78	79			
													Madhavani Palle	53
c	c	c	Yes	Yes	Yes	b		Yes	b	c	b		Duvvali	54
c	c	b	Yes	Yes	Yes	Yes		Yes	Yes	b	Yes		Ramasamudram	55
c	c	b	Yes	Yes	Yes	c		Yes	b	b	b		Mittapalem	56
c	Yes	b	Yes	Yes	Yes	Yes		Yes	b	b	b		Ganapavaram	57
c	Yes	b	Yes	Yes	Yes	Yes		Yes	Yes	b	b		Medapi	58
c	a	b	Yes	Yes	Yes	Yes		Yes	a	b	b		Annasamudram	59
c	Yes	b	Yes	Yes	Yes	Yes		Yes	b	b	b		Kankanala Palle	60
c	Yes	Yes	Yes	Yes	Yes	Yes		Yes	Yes	Yes	Yes		Tripuranthakam	61
c	Yes	a	Yes	Yes	Yes	Yes		Yes	a	a	a		Raju Palem	62
c	b	b	Yes	Yes	Yes	b		Yes	b	b	b		Lella Palle	63
c	a	b	Yes	Yes	Yes	Yes		Yes	b	b	b		Viswanadhapuram	64
													Thimmana Palem	65
													Muktumpuram	66
c	Yes	Yes	Yes	Yes	Yes	Yes		Yes	Yes	Yes	Yes		Dupadu	67
c	Yes	Yes	Yes	Yes	Yes	Yes		Yes	a	a	a		Golla Palle	68
c	Yes	b	Yes	Yes	Yes	b		Yes	b	b	b		Narasingapuram	69
c	b	b	Yes	Yes	Yes	c		Yes	b	b	b		Miriam Palle	70
<b>0</b>	<b>8</b>	<b>3</b>	<b>15</b>	<b>15</b>	<b>15</b>	<b>10</b>	<b>0</b>	<b>15</b>	<b>4</b>	<b>2</b>	<b>3</b>			

**Census of India 2011- Village Directory  
Amenities and Land use (As on 2009)**

**Name of District : Prakasam**

**Location Code No.: 549**

**Name of Mandal Parishad : Tripuranthakam**

**Location Code No.: 0767**

Sl. No.	Name of Village	Availability of miscellaneous facilities (If amenities available code -Yes is given, If not available within the village, the distance range code viz; a for < 5 Kms, b for 5-10 Kms and c for 10+ kms of nearest place where facility is available is given).									
		Self-Help Group (SHG)	Public distribution system (PDS) shop	Mandis / Regular market	Weekly Haat	Agricultural marketing society	Integrated Child Development Scheme (Nutritional Centres)	Anganwadi Centre (Nutritional Centres)	Others (Nutritional Centres)	ASHA (Accredited Social Health Activist)	Community centre with/without TV
1	2	80	81	82	83	84	85	86	87	88	89
53	Madhavani Palle										
54	Duvvali	Yes	Yes	c	c	c	Yes	Yes	Yes	Yes	c
55	Ramasamudram	Yes	Yes	b	b	b	Yes	Yes	Yes	Yes	b
56	Mittapalem	Yes	Yes	b	b	b	Yes	Yes	Yes	Yes	b
57	Ganapavaram	Yes	Yes	b	b	b	Yes	Yes	Yes	Yes	b
58	Medapi	Yes	Yes	b	b	b	Yes	Yes	Yes	Yes	b
59	Annasamudram	Yes	Yes	b	b	b	Yes	Yes	Yes	Yes	b
60	Kankanala Palle	Yes	Yes	b	b	b	Yes	Yes	Yes	Yes	b
61	Tripuranthakam	Yes	Yes	Yes	Yes	Yes	Yes	Yes	Yes	Yes	Yes
62	Raju Palem	Yes	Yes	a	a	a	Yes	Yes	Yes	Yes	a
63	Lella Palle	Yes	Yes	b	b	b	Yes	Yes	Yes	Yes	b
64	Viswanadhapuram	Yes	Yes	b	b	b	Yes	Yes	Yes	a	b
65	Thimmana Palem										
66	Muktumpuram										
67	Dupadu	Yes	Yes	c	c	c	Yes	Yes	Yes	Yes	c
68	Golla Palle	Yes	Yes	b	b	b	Yes	Yes	Yes	b	b
69	Narasingapuram	Yes	Yes	b	b	b	Yes	Yes	Yes	a	b
70	Miriam Palle	Yes	Yes	b	b	b	Yes	Yes	Yes	Yes	b
<b>Total</b>		<b>15</b>	<b>15</b>	<b>1</b>	<b>1</b>	<b>1</b>	<b>15</b>	<b>15</b>	<b>15</b>	<b>12</b>	<b>1</b>

**Census of India 2011- Village Directory  
Amenities and Land use (As on 2009)**

**Name of District : Prakasam**

**Location Code No.: 549**

**Name of Mandal Parishad : Tripuranthakam**

**Location Code No.: 0767**

Availability of miscellaneous facilities (If amenities available code -Yes is given, If not available within the village, the distance range code viz; a for < 5 Kms, b for 5-10 Kms and c for 10+ kms of nearest place where facility is available is given).								Availability of electricity (Yes/No)				Nearest Town		Name of Village	Sl. No.
Sports Field,	Sports Club / Recreation Centre	Cinema / Video Hall	Public Library	Public Reading Room	Newspaper Supply	Assembly Polling station	Birth & Death Registration Office	Power Supply for Domestic Use (ED)	Power Supply for Agricultural Use (EAG)	Power Supply for Commercial Use (EC)	Power Supply for All Uses (EA)	Name	Distance range code i.e. a for <5 Kms, b for 5-10 Kms and c for 10+ kms		
90	91	92	93	94	95	96	97	98	99	100	101	102	103	2	1
												Markapur	c	Madhavani Palle	53
c	c	c	c	c	Yes	Yes	Yes	Yes	Yes	Yes	Yes	Markapur	c	Duvvali	54
c	c	b	b	b	Yes	Yes	Yes	Yes	Yes	Yes	Yes	Markapur	c	Ramasamudram	55
c	c	b	b	b	Yes	Yes	Yes	Yes	Yes	Yes	Yes	Markapur	c	Mittapalem	56
c	c	b	b	b	Yes	Yes	Yes	Yes	Yes	Yes	Yes	Markapur	c	Ganapavaram	57
c	c	b	b	b	Yes	Yes	Yes	Yes	Yes	Yes	Yes	Markapur	c	Medapi	58
c	c	b	b	b	Yes	Yes	Yes	Yes	Yes	Yes	Yes	Markapur	c	Annasamudram	59
c	c	b	b	b	Yes	Yes	Yes	Yes	Yes	Yes	Yes	Markapur	c	Kankanala Palle	60
c	c	Yes	Yes	Yes	Yes	Yes	Yes	Yes	Yes	Yes	Yes	Markapur	c	Tripuranthakam	61
c	c	a	a	a	Yes	Yes	Yes	Yes	Yes	Yes	Yes	Markapur	c	Raju Palem	62
c	c	b	b	b	Yes	Yes	Yes	Yes	Yes	Yes	Yes	Markapur	c	Lella Palle	63
c	c	b	b	b	Yes	Yes	Yes	Yes	Yes	Yes	Yes	Markapur	c	Viswanadhapuram	64
												Markapur	c	Thimmana Palem	65
												Markapur	c	Muktumpuram	66
c	c	c	c	c	Yes	Yes	Yes	Yes	Yes	Yes	Yes	Markapur	c	Dupadu	67
c	c	b	b	b	Yes	Yes	Yes	Yes	Yes	Yes	Yes	Markapur	c	Golla Palle	68
c	c	b	b	b	Yes	Yes	Yes	Yes	Yes	Yes	Yes	Markapur	c	Narasingapuram	69
c	c	b	b	b	Yes	Yes	Yes	Yes	Yes	Yes	Yes	Markapur	c	Miriam Palle	70
<b>0</b>	<b>0</b>	<b>1</b>	<b>1</b>	<b>1</b>	<b>15</b>	<b>15</b>	<b>15</b>	<b>15</b>	<b>15</b>	<b>15</b>	<b>15</b>		<b>0</b>		

**Census of India 2011- Village Directory  
Amenities and Land use (As on 2009)**

**Name of District : Prakasam**

**Location Code No.: 549**

**Name of Mandal Parishad : Tripuranthakam**

**Location Code No.: 0767**

Sl. No.	Name of Village	Land Use										
		Area under different types of land use ( in hectares rounded up to one decimal place)										
		Forests	Area under Non-agricultural Uses	Barren and Un-cultivable land	Permanent Pastures and Other Grazing Lands	Land Under Miscellaneous Tree Crops etc.	Culturable Waste Land	Fallow lands other than current fallows	Current Fallows	Net Area Sown	Total Irrigated Land Area	Total Un-irrigated Land Area
1	2	104	105	106	107	108	109	110	111	112	113	114
53	Madhavani Palle	0	8.1	1.2	0.8	0	0.8	0	15.4	128.7	23.9	120.2
54	Duvvali	0	66.8	36.4	4	36.6	70.1	0	17.7	325.4	39.3	303.8
55	Ramasamudram	0	137.9	5.7	8.1	0	63.9	100	53.8	447.6	0	601.4
56	Mittapalem	0	46	245.6	19	0.8	91.9	359.4	101.2	715.1	715.1	460.5
57	Ganapavaram	0	242.5	214.5	49	0	85	206	0	1044.1	585.4	664.7
58	Medapi	0	196.1	505.8	78.9	0	154.8	97.9	34	2006.4	1941.3	197
59	Annasamudram	0	97.6	327.8	65.2	2	193.8	4	370.3	1338.3	1338.3	374.3
60	Kankanala Palle	0	251.3	873.3	68.8	0	206.8	12.1	61.1	2154.5	983.8	1244
61	Tripuranthakam	0	157.1	250.9	40.9	0	97.1	131.5	300.3	659.2	451.4	639.6
62	Raju Palem	0	36.4	60.7	23.9	0	33.2	4.1	7.3	488.4	488.4	11.3
63	Lella Palle	0	65.9	239.2	16.2	0	81	151.4	181.7	618.8	618.8	333
64	Viswanadhapuram	0	172.5	197	23.9	0	76.9	353.3	107.2	772.1	265.5	967.2
65	Thimmana Palem	0	180.7	113.3	8.1	0	28	66.8	193.8	134.4	87.8	307.2
66	Muktumpuram	0	9.3	7.3	19.8	0	25.9	20.2	44.5	0	0	64.7
67	Dupadu	0	421.2	389.3	72.8	2	316	828.8	462.6	946.2	946.2	1291.3
68	Golla Palle	0	105	80.9	16.2	0	32	19.8	57.9	341.2	341.2	77.7
69	Narasingapuram	0	7.7	16.2	12.1	0	23.9	74.9	63.1	284.1	284.1	138
70	Miriam Palle	0	36.9	85	19.8	0	53	83.8	0	545.5	545.5	83.8
<b>Total</b>		<b>0</b>	<b>2239</b>	<b>3650.1</b>	<b>547.5</b>	<b>41.4</b>	<b>1634</b>	<b>2514</b>	<b>2071.9</b>	<b>12950</b>	<b>9656</b>	<b>7879.7</b>

**Census of India 2011- Village Directory  
Amenities and Land use (As on 2009)**

**Name of District : Prakasam**

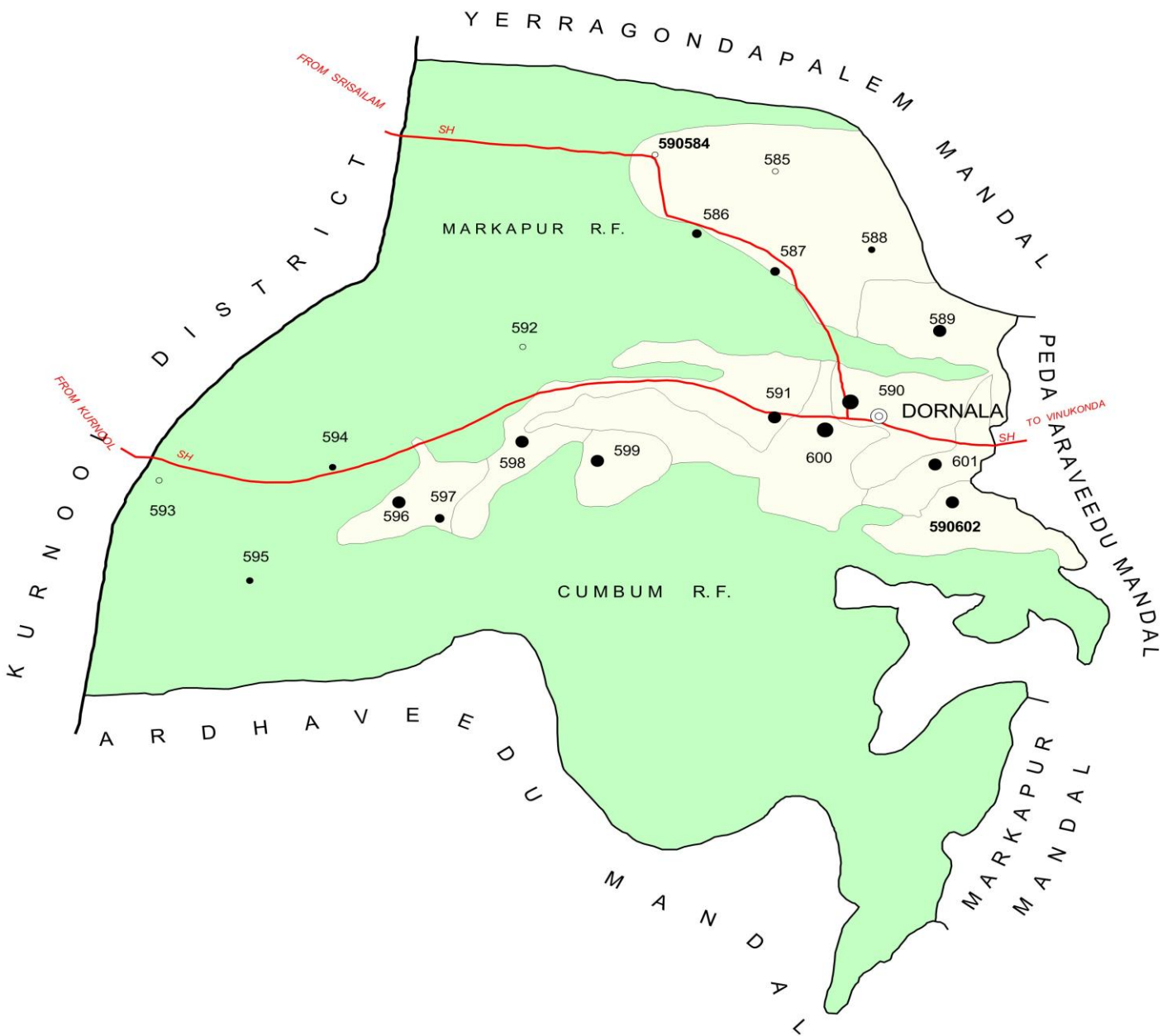
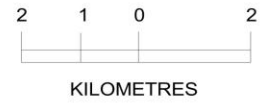
**Location Code No.: 549**

**Name of Mandal Parishad : Tripuranthakam**

**Location Code No.: 0767**

Land Use					Name of three most important commodities manufactured			Name of Village	Sl. No.					
Area irrigated by source (in hectare).					First	Second	Third							
Canals ( C )	Wells/Tube-wells(W/TW)	Tanks/Lakes(T/L)	Water Falls(WF)	Others(O)	115	116	117	118	119	120	121	122	2	1
0	0	23.9	0	0									Madhavani Palle	53
0	39.3	0	0	0									Duvvali	54
0	0	0	0	0									Ramasamudram	55
0	715.1	0	0	0									Mittapalem	56
0	585.4	0	0	0									Ganapavaram	57
1825.5	17.5	98.3	0	0									Medapi	58
0	0	1338.3	0	0									Annasamudram	59
0	0	983.8	0	0									Kankanala Palle	60
449.4	2	0	0	0									Tripuranthakam	61
0	0	488.4	0	0									Raju Palem	62
0	618.8	0	0	0									Lella Palle	63
216.1	2.4	47	0	0									Viswanadhapuram	64
0	51.4	36.4	0	0									Thimmana Palem	65
0	0	0	0	0									Muktumpuram	66
208.5	737.7	0	0	0									Dupadu	67
218.2	122.9	0	0	0									Golla Palle	68
250.1	34	0	0	0									Narasingapuram	69
132.8	412.7	0	0	0									Miriam Palle	70
<b>3300.6</b>	<b>3339.2</b>	<b>3016.1</b>	<b>0</b>	<b>0</b>										

INDIA  
**ANDHRA PRADESH**  
**DORNALA MANDAL**  
**PRAKASAM DISTRICT**



BOUNDARY, DISTRICT.....	—————
" MANDAL.....	—————
" VILLAGE WITH MDDS CODE.....	590584
" FOREST.....	R.F.
HEADQUARTERS, MANDAL.....	⊙
POPULATION SIZE OF VILLAGES : BELOW 200,	○
200-499, 500-999, 1000-4999, 5000 AND ABOVE.....	● ● ● ● ●
STATE HIGHWAY.....	—SH—

AREA : 885.33 Sq.kms.  
 POPULATION : 44187  
 NO. OF TOWNS : NIL  
 NO. OF VILLAGES : 19  
 DISTANCE FROM Dist. H.Qrts.  
 TO MANDAL : 127 Kms.



**ALPHABETICAL LIST OF VILLAGES (MANDAL PARISHAD WISE)  
PRAKASAM DISTRICT**

Sl. No.	Name of Village	2011 Census Location Code No.	2001 Census Location Code No.
1	2	3	4
<b>Name of Mandal Parishad : Dornala</b>			
<b>Name of Mandal : Dornala (0004)</b>			
1	Ayinamukkala	2854905100590600	2818000402159800
2	Chilaka Cherla Gudem	2854905100590599	2818000402159700
3	China Arutla	2854905100590584	2818000402158200
4	China Dornala	2854905100590601	2818000402159900
5	China Manthanala	2854905100590595	2818000402159300
6	Chinthala	2854905100590587	2818000402158500
7	Dornala	2854905100590590	2818000402158800
8	Kata Kani Palle	2854905100590602	2818000402160000
9	Marripalem	2854905100590588	2818000402158600
10	Nalla Guntla Gudem	2854905100590597	2818000402159500
11	Nallaguntla	2854905100590596	2818000402159400
12	Peda Arutla	2854905100590585	2818000402158300
13	Peda Bommala Puram	2854905100590589	2818000402158700
14	Pedachama	2854905100590592	2818000402159000
15	Pedamanthanala	2854905100590594	2818000402159200
16	Rolla Penta	2854905100590593	2818000402159100
17	Thummala Bayalu	2854905100590586	2818000402158400
18	Yadavalli	2854905100590591	2818000402158900
19	Yeguva Cherlo Palle	2854905100590598	2818000402159600

**Census of India 2011- Village Directory  
Amenities and Land use (As on 2009)**

**Name of District : Prakasam**

**Location Code No.: 549**

**Name of Mandal Parishad : Dornala**

**Location Code No.: 0768**

Sl. No.	Name of Village	Location code no.	Total area of the village ( in hectares rounded up to one decimal place)	Total population ( 2011 census )	Number of households (2011 census)	Number of educational amenities available (If not available within the village, the distance range code viz; a for < 5 Kms, b for 5-10 Kms and c for 10+ kms of nearest place where facility is available is given).										
						Pre-Primary school (PP)	Primary school (P)	Middle school (M)	Secondary School (S)	Senior Secondary school (SS)	Degree college of arts science & commerce (ASC)	Engineering college(EC)	Medical college (MC)	Management institute (MI)	Polytechnic (Pt)	
1	2	3	4	5	6	7	8	9	10	11	12	13	14	15	16	
71	China Arutla	590584	0	185	58	c	c	c	c	c	c	c	c	c	c	
72	Peda Arutla	590585	0	27	6	c	c	c	c	c	c	c	c	c	c	
73	Thummala Bayalu	590586	0	510	133	c	c	c	c	c	c	c	c	c	c	
74	Chinthala	590587	0	693	141	b	1	1	1	b	b	c	c	c	c	
75	Marripalem	590588	49	418	104	c	a	a	a	c	c	c	c	c	c	
76	Peda Bommala Puram	590589	2936	4293	1080	c	4	1	1	c	b	c	c	c	c	
77	Dornala	590590	2450	11993	2886	2	14	8	6	1	1	c	c	c	c	
78	Yadavalli	590591	2467	3533	949	a	7	1	a	a	a	c	c	c	c	
79	Pedachama	590592	0	19	5	c	c	c	c	c	c	c	c	c	c	
80	Rolla Penta	590593	0	36	13	c	c	c	c	c	c	c	c	c	c	
81	Pedamanthana	590594	0	430	103	c	1	1	c	c	c	c	c	c	c	
82	China Manthana	590595	0	222	68	b	a	a	b	c	c	c	c	c	c	
83	Nallaguntla	590596	1239	1967	464	c	3	2	c	c	c	c	c	c	c	
84	Nalla Guntla Gudem	590597	0	585	176	c	2	a	c	c	c	c	c	c	c	
85	Yeguva Cherlo Palle	590598	2198	2811	708	c	4	2	1	c	c	c	c	c	c	
86	Chilaka Cherla Gudem	590599	0	1459	339	c	2	b	b	c	c	c	c	c	c	
87	Ayinamukkala	590600	3737	6907	1664	a	8	1	1	a	a	c	c	c	c	
88	China Dornala	590601	1279	3865	941	1	4	2	a	b	b	c	c	c	c	
89	Kata Kani Palle	590602	1880	4234	996	b	5	2	1	b	b	c	c	c	c	
<b>Total</b>			<b>18235</b>	<b>44187</b>	<b>10834</b>	<b>3</b>	<b>55</b>	<b>21</b>	<b>11</b>	<b>1</b>	<b>1</b>	<b>0</b>	<b>0</b>	<b>0</b>	<b>0</b>	

**Census of India 2011- Village Directory  
Amenities and Land use (As on 2009)**

**Name of District : Prakasam**

**Location Code No.: 549**

**Name of Mandal Parishad : Dornala**

**Location Code No.: 0768**

Number of educational amenities available (If not available within the village, the distance range code viz; a for <5 Kms, b for 5-10 Kms and c for 10+ kms of nearest place where facility is available is given).				Number of Medical Amenities available. (If not available within the village, the distance range code viz; a for < 5 Kms, b for 5-10 Kms and c for 10+ kms of nearest place where facility is available is given).											Name of Village	Sl. No.
Vocational training school /ITI	Non-formal training centre (NFTC)	Special school for disabled (SSD)	Others (specify)	Community health centre (CHC)	Primary health centre (PHC)	Primary health sub centre (PHS)	Maternity and child welfare centre (MCW)	T. B. clinic (TBC)	Hospital-allopathic (HA)	Hospital-alternative medicine (HO)	Dispensary (D)	Veterinary hospital (VH)	Mobile health clinic (MHC)	Family welfare centre (FWC)		
17	18	19	20	21	22	23	24	25	26	27	28	29	30	31	2	1
c	c	c		c	c	c	c	c	c	c	c	c	c	c	China Arutla	71
c	c	c		c	c	c	c	c	c	c	c	c	c	c	Peda Arutla	72
c	c	c		c	b	c	c	c	c	c	c	c	c	c	Thummala Bayalu	73
c	c	c		b	1	b	c	c	c	c	c	b	b	c	Chinthala	74
c	c	c		c	b	a	c	c	c	c	c	c	c	c	Marripalem	75
c	c	c		c	b	1	c	c	c	c	c	b	c	c	Peda Bommala Puram	76
b	c	c		1	1	1	c	c	c	c	c	1	c	c	Dornala	77
b	c	c		a	a	1	c	c	c	c	c	a	a	c	Yadavalli	78
c	c	c		c	c	c	c	c	c	c	c	c	a	c	Pedachama	79
c	c	c		c	c	c	c	c	c	c	c	c	c	c	Rolla Penta	80
c	c	c		c	c	a	c	c	c	c	c	c	c	c	Pedamanthala	81
c	c	c		c	c	a	c	c	c	c	c	c	c	c	China Manthala	82
c	c	c		c	c	1	c	c	c	c	c	c	c	c	Nallaguntla	83
c	c	c		c	c	a	c	c	c	c	c	c	c	c	Nalla Guntla Gudem	84
c	c	c		c	c	1	c	c	c	c	c	c	c	c	Yeguva Cherlo Palle	85
c	c	c		c	c	b	c	c	c	c	c	c	c	c	Chilaka Cherla Gudem	86
b	c	c		a	a	1	c	c	c	c	c	a	a	c	Ayinamukkala	87
1	c	c		b	b	1	c	c	c	c	c	1	b	c	China Dornala	88
a	c	c		b	b	a	c	c	c	c	c	b	b	c	Kata Kani Palle	89
<b>1</b>	<b>0</b>	<b>0</b>	<b>0</b>	<b>1</b>	<b>2</b>	<b>7</b>	<b>0</b>	<b>0</b>	<b>0</b>	<b>0</b>	<b>0</b>	<b>2</b>	<b>0</b>	<b>0</b>		

**Census of India 2011- Village Directory  
Amenities and Land use (As on 2009)**

Name of District : Prakasam

Location Code No.: 549

Name of Mandal Parishad : Dornala

Location Code No.: 0768

Sl. No.	Name of Village	Number of Non-Government Medical Amenities available.							Availability of drinking water - Yes / No								
		Charitable non Govt. hospital/Nursing home.	Medical practitioner with MBBS Degree	Medical practitioner with other degree	Medical practitioner with no degree	Traditional practitioner and faith healer	Medicine Shop	Others	Tap water (Treated/Untreated)	Well water (Covered / Uncovered well)	Hand Pump	Tube wells / Bore well	Spring	River / Canal	Tank / Pond / Lake	Others	
1	2	32	33	34	35	36	37	38	39	40	41	42	43	44	45	46	
71	China Arutla	0	0	0	0	0	0	0	Yes	No	Yes	Yes	No	No	No	No	
72	Peda Arutla	0	0	0	0	0	0	0	Yes	No	Yes	No	No	No	No	No	
73	Thummala Bayalu	0	0	0	0	0	0	0	Yes	No	Yes	Yes	No	No	No	No	
74	Chinthala	0	0	0	0	0	0	0	Yes	No	Yes	Yes	No	No	No	No	
75	Marripalem	0	0	0	0	0	0	0	Yes	No	Yes	No	No	No	No	No	
76	Peda Bommala Puram	1	1	1	1	0	2	0	Yes	No	Yes	Yes	No	No	Yes	No	
77	Dornala	1	2	2	4	0	5	0	Yes	No	Yes	Yes	No	No	No	No	
78	Yadavalli	0	0	0	1	0	0	0	Yes	No	Yes	Yes	No	No	Yes	No	
79	Pedachama	0	0	0	0	0	0	0	Yes	No	Yes	No	No	No	No	No	
80	Rolla Penta	0	0	1	2	0	2	0	Yes	No	Yes	No	No	No	No	No	
81	Pedamanthana	0	1	1	1	1	1	0	Yes	No	Yes	No	No	No	Yes	No	
82	China Manthana	0	1	1	1	1	1	0	Yes	No	Yes	Yes	No	No	No	No	
83	Nallaguntla	0	0	0	1	0	0	0	Yes	No	Yes	Yes	No	No	No	No	
84	Nalla Guntla Gudem	0	0	0	0	0	0	0	Yes	No	Yes	No	No	No	No	No	
85	Yeguva Cherlo Palle	0	0	0	2	0	0	0	Yes	No	Yes	Yes	No	No	Yes	No	
86	Chilaka Cherla Gudem	0	0	0	0	0	0	0	Yes	No	Yes	No	No	No	No	No	
87	Ayinaukkala	0	0	0	0	0	0	0	Yes	No	Yes	Yes	No	No	No	No	
88	China Dornala	0	0	1	0	0	0	0	Yes	No	Yes	Yes	No	No	Yes	No	
89	Kata Kani Palle	0	0	0	0	0	0	0	Yes	No	Yes	Yes	No	No	No	No	
<b>Total</b>		<b>2</b>	<b>5</b>	<b>7</b>	<b>13</b>	<b>2</b>	<b>11</b>	<b>0</b>	<b>19</b>	<b>0</b>	<b>19</b>	<b>12</b>	<b>0</b>	<b>0</b>	<b>5</b>	<b>0</b>	

**Census of India 2011- Village Directory  
Amenities and Land use (As on 2009)**

**Name of District : Prakasam**

**Location Code No.: 549**

**Name of Mandal Parishad : Dornala**

**Location Code No.: 0768**

Availability of toilet & others Yes / No				Communication and transport facilities (If amenities available code -Yes is given except for Village Pin Code ,If not available within the village , the distance range code viz; a for < 5 Kms, b for 5-10 Kms and c for 10+ kms of nearest place where facility is available is given).								Name of Village	Sl. No.
Community toilet including bath.	Community toilet excluding bath.	Rural sanitary mart or sanitary hardware outlet available near the village.	Community bio- gas or recycle of waste for productive use.	Post office(PO)	Sub post office (SPO)	Post & Telegraph office (P&TO)	Village Pin Code	Telephones (Land lines)	Public call office (PCO)	Mobile phone coverage	Internet cafes/ Common service centre (CSC)		
47	48	49	50	51	52	53	54	55	56	57	58	2	1
No	No	No	No	c	c	c	523331	Yes	Yes	Yes	c	China Arutla	71
No	No	No	No	c	c	c	523331	Yes	Yes	Yes	c	Peda Arutla	72
No	No	No	No	c	c	c	523331	Yes	Yes	Yes	c	Thummala Bayalu	73
No	No	No	No	Yes	b	c	523331	Yes	Yes	Yes	b	Chinthala	74
No	No	No	No	c	c	c	523331	Yes	Yes	Yes	c	Marripalem	75
No	No	No	No	Yes	c	c	523331	Yes	Yes	Yes	c	Peda Bommala Puram	76
No	No	No	No	c	Yes	c	523331	Yes	Yes	Yes	Yes	Dornala	77
No	No	No	No	Yes	a	c	523331	Yes	Yes	Yes	a	Yadavalli	78
No	No	No	No	c	c	c	523331	Yes	Yes	Yes	c	Pedachama	79
No	No	No	No	c	c	c	523331	Yes	Yes	Yes	c	Rolla Penta	80
No	No	No	No	c	c	c	523331	Yes	Yes	Yes	c	Pedamanthala	81
No	No	No	No	c	c	c	523331	Yes	Yes	Yes	c	China Manthala	82
No	No	No	No	Yes	c	c	523331	Yes	Yes	Yes	c	Nallaguntla	83
No	No	No	No	c	c	c	523331	Yes	Yes	Yes	c	Nalla Guntla Gudem	84
No	No	No	No	Yes	c	c	523331	Yes	Yes	Yes	c	Yeguva Cherlo Palle	85
No	No	No	No	c	c	c	523331	Yes	Yes	Yes	c	Chilaka Cherla Gudem	86
No	No	No	No	c	Yes	c	523331	Yes	Yes	Yes	a	Ayina mukkala	87
No	No	No	No	c	Yes	c	523331	Yes	Yes	Yes	b	China Dornala	88
No	No	No	No	c	Yes	c	523331	Yes	Yes	Yes	b	Kata Kani Palle	89
<b>0</b>	<b>0</b>	<b>0</b>	<b>0</b>	<b>5</b>	<b>4</b>	<b>0</b>		<b>19</b>	<b>19</b>	<b>19</b>	<b>1</b>		

**Census of India 2011- Village Directory  
Amenities and Land use (As on 2009)**

**Name of District : Prakasam**

**Location Code No.: 549**

**Name of Mandal Parishad : Dornala**

**Location Code No.: 0768**

Sl. No.	Name of Village	Communication and transport facilities (If amenities available code -Yes is given except for Village Pin Code, If not available within the village, the distance range code viz; a for < 5 Kms, b for 5-10 Kms and c for 10+ kms of nearest place where facility is available is given).								
		Private courier facility	Bus service (Public & Private)	Railway stations	Auto/Modified Autos	Taxis and Vans	Tractors	Cycle-pulled rickshaws(Manual & Machine driven)	Carts driven by animals	Sea /River ferry service
1	2	59	60	61	62	63	64	65	66	67
71	China Arutla	c	Yes	c	Yes	c	c			c
72	Peda Arutla	c	b	c	b	c	c			c
73	Thummala Bayalu	c	Yes	c	c	c	c			c
74	Chinthala	b	Yes	c	Yes	b	b			b
75	Marripalem	c	a	c	a	c	c			c
76	Peda Bommala Puram	c	Yes	c	Yes	c	Yes			Yes
77	Dornala	Yes	Yes	c	Yes	Yes	Yes	Yes		Yes
78	Yadavalli	a	Yes	c	Yes	a	Yes			Yes
79	Pedachama	c	b	c	c	c	c			c
80	Rolla Penta	c	Yes	c	c	c	c			c
81	Pedamanthanala	c	Yes	c	b	c	c			c
82	China Manthanala	c	b	c	b	c	c			c
83	Nallaguntla	c	Yes	c	Yes	c	c			Yes
84	Nalla Guntla Gudem	c	a	c	b	c	c			b
85	Yeguva Cherlo Palle	c	Yes	c	c	c	c			Yes
86	Chilaka Cherla Gudem	c	Yes	c	Yes	c	Yes			Yes
87	Ayina mukkala	a	Yes	c	Yes	a	Yes			Yes
88	China Dornala	Yes	b	c	b	b	b			Yes
89	Kata Kani Palle	b	Yes	c	Yes	b	b			Yes
<b>Total</b>		<b>2</b>	<b>13</b>	<b>0</b>	<b>9</b>	<b>1</b>	<b>5</b>	<b>1</b>	<b>9</b>	<b>0</b>

**Census of India 2011- Village Directory  
Amenities and Land use (As on 2009)**

**Name of District : Prakasam**

**Location Code No.: 549**

**Name of Mandal Parishad : Dornala**

**Location Code No.: 0768**

Village connected to highways,village roads, banks & credit societies (If amenities available code -Yes is given, If not available within the village , the distance range code viz; a for < 5 Kms, b for 5-10 Kms and c for 10+ kms of nearest place where facility is available is given).												Name of Village	Sl. No.
Connected to national highway(NH)	Connected to state highway(SH)	Connected to major district road (MDR)	Connected to others district road	Pucca roads	Kutchcha roads	Water bounded macadam(WBM) roads	Navigable waterway (river/canal)(NW)	Footpaths (FP)	Commercial & Co-operative Banks	ATM	Agricultural Credit Societies		
68	69	70	71	72	73	74	75	76	77	78	79	2	1
c	Yes	c	Yes	a	Yes	b		Yes	c	c	c	China Arutla	71
c	b	c	Yes	b	Yes	b		Yes	b	b	c	Peda Arutla	72
c	Yes	c	Yes	Yes	Yes	b		Yes	c	c	c	Thummala Bayalu	73
c	Yes	b	Yes	Yes	Yes	b		Yes	b	c	b	Chinthala	74
c	a	c	Yes	b	Yes	b		Yes	c	c	c	Marripalem	75
c	b	c	Yes	Yes	Yes	Yes		Yes	c	c	c	Peda Bommala Puram	76
c	Yes	Yes	Yes	Yes	Yes	Yes		Yes	Yes	Yes	Yes	Dornala	77
c	Yes	a	Yes	Yes	Yes	Yes		Yes	a	c	c	Yadavalli	78
c	c	c	Yes	b	Yes	b		Yes	c	c	c	Pedachama	79
c	Yes	c	Yes	b	Yes	b		Yes	b	c	c	Rolla Penta	80
c	Yes	c	Yes	b	Yes	b		Yes	c	c	c	Pedamanthala	81
c	b	c	Yes	b	Yes	b		Yes	c	c	c	China Manthala	82
c	Yes	c	Yes	Yes	Yes	b		Yes	c	c	c	Nallaguntla	83
c	c	c	Yes	Yes	Yes	b		Yes	c	c	c	Nalla Guntla Gudem	84
c	c	c	Yes	Yes	Yes	Yes		Yes	Yes	c	c	Yeguva Cherlo Palle	85
c	b	c	Yes	Yes	Yes	c		Yes	Yes	c	c	Chilaka Cherla Gudem	86
c	Yes	a	Yes	Yes	Yes	Yes		Yes	a	c	Yes	Ayiramukkala	87
c	Yes	b	Yes	Yes	Yes	Yes		Yes	b	c	c	China Dornala	88
c	Yes	b	Yes	Yes	Yes	Yes		Yes	b	c	b	Kata Kani Palle	89
<b>0</b>	<b>11</b>	<b>1</b>	<b>19</b>	<b>12</b>	<b>19</b>	<b>7</b>	<b>0</b>	<b>19</b>	<b>3</b>	<b>1</b>	<b>2</b>		

**Census of India 2011- Village Directory  
Amenities and Land use (As on 2009)**

**Name of District : Prakasam**

**Location Code No.: 549**

**Name of Mandal Parishad : Dornala**

**Location Code No.: 0768**

Sl. No.	Name of Village	Availability of miscellaneous facilities (If amenities available code -Yes is given, If not available within the village, the distance range code viz; a for < 5 Kms, b for 5-10 Kms and c for 10+ kms of nearest place where facility is available is given).									
		Self-Help Group (SHG)	Public distribution system (PDS) shop	Mandis / Regular market	Weekly Haat	Agricultural marketing society	Integrated Child Development Scheme (Nutritional Centres)	Anganwadi Centre (Nutritional Centres)	Others (Nutritional Centres)	ASHA (Accredited Social Health Activist)	Community centre with/without TV
1	2	80	81	82	83	84	85	86	87	88	89
71	China Arutla	Yes	c	c	c	c	Yes	Yes	Yes	c	c
72	Peda Arutla	c	c	c	c	c	Yes	b	Yes	c	c
73	Thummala Bayalu	Yes	c	c	c	c	Yes	Yes	Yes	c	c
74	Chinthala	Yes	Yes	b	b	b	Yes	Yes	Yes	Yes	b
75	Marripalem	Yes	b	c	c	c	Yes	Yes	Yes	b	c
76	Peda Bommala Puram	Yes	Yes	c	c	c	Yes	Yes	Yes	Yes	c
77	Dornala	Yes	Yes	Yes	Yes	Yes	Yes	Yes	Yes	Yes	Yes
78	Yadavalli	Yes	Yes	a	a	a	Yes	Yes	Yes	Yes	a
79	Pedachama	Yes	c	c	c	c	Yes	b	Yes	c	c
80	Rolla Penta	Yes	b	c	c	c	Yes	Yes	Yes	b	c
81	Pedamanthana	a	Yes	c	c	c	Yes	Yes	Yes	c	c
82	China Manthana	a	a	c	c	c	Yes	b	Yes	c	c
83	Nallaguntla	Yes	Yes	c	c	c	Yes	Yes	Yes	Yes	c
84	Nalla Guntla Gudem	a	a	c	c	c	Yes	Yes	Yes	Yes	c
85	Yeguva Cherlo Palle	Yes	Yes	c	c	Yes	Yes	Yes	Yes	Yes	c
86	Chilaka Cherla Gudem	Yes	Yes	c	c	c	Yes	Yes	Yes	Yes	c
87	Ayinamukkala	Yes	Yes	a	a	a	Yes	Yes	Yes	Yes	a
88	China Dornala	Yes	Yes	b	b	b	Yes	Yes	Yes	Yes	Yes
89	Kata Kani Palle	Yes	Yes	b	b	b	Yes	Yes	Yes	Yes	b
<b>Total</b>		<b>15</b>	<b>11</b>	<b>1</b>	<b>1</b>	<b>2</b>	<b>19</b>	<b>16</b>	<b>19</b>	<b>11</b>	<b>2</b>



**Census of India 2011- Village Directory  
Amenities and Land use (As on 2009)**

**Name of District : Prakasam**

**Location Code No.: 549**

**Name of Mandal Parishad : Dornala**

**Location Code No.: 0768**

Availability of miscellaneous facilities (If amenities available code -Yes is given, If not available within the village, the distance range code viz; a for < 5 Kms, b for 5-10 Kms and c for 10+ kms of nearest place where facility is available is given).								Availability of electricity (Yes/No)				Nearest Town		Name of Village	Sl. No.
Sports Field,	Sports Club / Recreation Centre	Cinema / Video Hall	Public Library	Public Reading Room	Newspaper Supply	Assembly Polling station	Birth & Death Registration Office	Power Supply for Domestic Use (ED)	Power Supply for Agricultural Use (EAG)	Power Supply for Commercial Use (EC)	Power Supply for All Uses (EA)	Name	Distance range code i.e. a for <5 Kms, b for 5-10 Kms and c for 10+ kms		
90	91	92	93	94	95	96	97	98	99	100	101	102	103	2	1
c	c	c	c	c	Yes	Yes	Yes	Yes	Yes	Yes	Yes	Markapur	c	China Arutla	71
c	c	c	c	c	a	a	a	Yes	Yes	Yes	Yes	Markapur	c	Peda Arutla	72
c	c	c	c	c	Yes	Yes	a	Yes	Yes	Yes	Yes	Markapur	c	Thummala Bayalu	73
c	c	b	b	b	Yes	Yes	b	Yes	Yes	Yes	Yes	Markapur	c	Chinthala	74
c	c	c	c	c	Yes	Yes	b	Yes	Yes	Yes	Yes	Markapur	c	Marripalem	75
c	c	c	c	c	Yes	Yes	Yes	Yes	Yes	Yes	Yes	Markapur	c	Peda Bommala Puram	76
c	c	Yes	Yes	Yes	Yes	Yes	Yes	Yes	Yes	Yes	Yes	Markapur	c	Dornala	77
c	c	a	a	a	Yes	Yes	Yes	Yes	Yes	Yes	Yes	Markapur	c	Yadavalli	78
c	c	c	c	c	a	b	b	Yes	Yes	Yes	Yes	Markapur	c	Pedachama	79
c	c	c	c	c	b	Yes	a	Yes	Yes	Yes	Yes	Markapur	c	Rolla Penta	80
c	c	c	c	c	Yes	Yes	b	Yes	Yes	Yes	Yes	Markapur	c	Pedamanthana	81
c	c	c	c	c	Yes	Yes	a	Yes	Yes	Yes	Yes	Markapur	c	China Manthana	82
c	c	c	c	c	Yes	Yes	Yes	Yes	Yes	Yes	Yes	Markapur	c	Nallaguntla	83
c	c	c	c	c	Yes	a	a	Yes	Yes	Yes	Yes	Markapur	c	Nalla Guntla Gudem	84
c	c	c	c	c	Yes	Yes	Yes	Yes	Yes	Yes	Yes	Markapur	c	Yeguva Cherlo Palle	85
c	c	c	c	c	Yes	Yes	b	Yes	Yes	Yes	Yes	Markapur	c	Chilaka Cherla Gudem	86
c	c	a	a	a	Yes	Yes	Yes	Yes	Yes	Yes	Yes	Markapur	c	Ayinamukkala	87
c	c	b	b	b	Yes	Yes	Yes	Yes	Yes	Yes	Yes	Markapur	c	China Dornala	88
c	c	b	b	b	Yes	Yes	Yes	Yes	Yes	Yes	Yes	Markapur	c	Kata Kani Palle	89
<b>0</b>	<b>0</b>	<b>1</b>	<b>1</b>	<b>1</b>	<b>16</b>	<b>16</b>	<b>9</b>	<b>19</b>	<b>19</b>	<b>19</b>	<b>19</b>		<b>0</b>		

**Census of India 2011- Village Directory  
Amenities and Land use (As on 2009)**

**Name of District : Prakasam**

**Location Code No.: 549**

**Name of Mandal Parishad : Dornala**

**Location Code No.: 0768**

Sl. No.	Name of Village	Land Use										
		Area under different types of land use ( in hectares rounded up to one decimal place)										
		Forests	Area under Non-agricultural Uses	Barren and Un-cultivable land	Permanent Pastures and Other Grazing Lands	Land Under Miscellaneous Tree Crops etc.	Culturable Waste Land	Fallow lands other than current fallows	Current Fallows	Net Area Sown	Total Irrigated Land Area	Total Un-irrigated Land Area
1	2	104	105	106	107	108	109	110	111	112	113	114
71	China Arutla	0	0	0	0	0	0	0	0	0	0	0
72	Peda Arutla	0	0	0	0	0	0	0	0	0	0	0
73	Thummala Bayalu	0	0	0	0	0	0	0	0	0	0	0
74	Chinthala	0	0	0	0	0	0	0	0	0	0	0
75	Marripalem	0	49	0	0	0	0	0	0	0	0	0
76	Peda Bommala Puram	400.4	392.9	302.2	18.6	2.8	299.9	201.1	511.1	807	136.8	1382.4
77	Dornala	0	493.7	516	0	0	587.6	164.7	524.9	163.1	144.1	708.6
78	Yadavalli	0	289.3	427	24.7	2.4	864.4	8.9	252.9	597.3	47.8	811.4
79	Pedachama	0	0	0	0	0	0	0	0	0	0	0
80	Rolla Penta	0	0	0	0	0	0	0	0	0	0	0
81	Pedamanthana	0	0	0	0	0	0	0	0	0	0	0
82	China Manthana	0	0	0	0	0	0	0	0	0	0	0
83	Nallaguntla	0	25.3	365.8	0	0	106.8	76.5	0	664.5	168.8	572.2
84	Nalla Guntla Gudem	0	0	0	0	0	0	0	0	0	0	0
85	Yeguva Cherlo Palle	600	186	143.3	22.7	0	136.4	81.4	196.3	832.1	196.7	913
86	Chilaka Cherla Gudem	0	0	0	0	0	0	0	0	0	0	0
87	Ayinamukkala	4	1712.3	261	8.5	0	609.5	151	458.5	532.2	148.5	993.1
88	China Dornala	2	77.1	23.5	0	0	163.5	171.2	597.7	244	100.4	912.6
89	Kata Kani Palle	850.2	43.3	0	0	0	26.2	62.6	338.7	558.9	82.2	878.1
<b>Total</b>		<b>1856.6</b>	<b>3268.9</b>	<b>2038.8</b>	<b>74.5</b>	<b>5.2</b>	<b>2794</b>	<b>917.4</b>	<b>2880.1</b>	<b>4399.1</b>	<b>1025.3</b>	<b>7171.4</b>

**Census of India 2011- Village Directory  
Amenities and Land use (As on 2009)**

**Name of District : Prakasam**

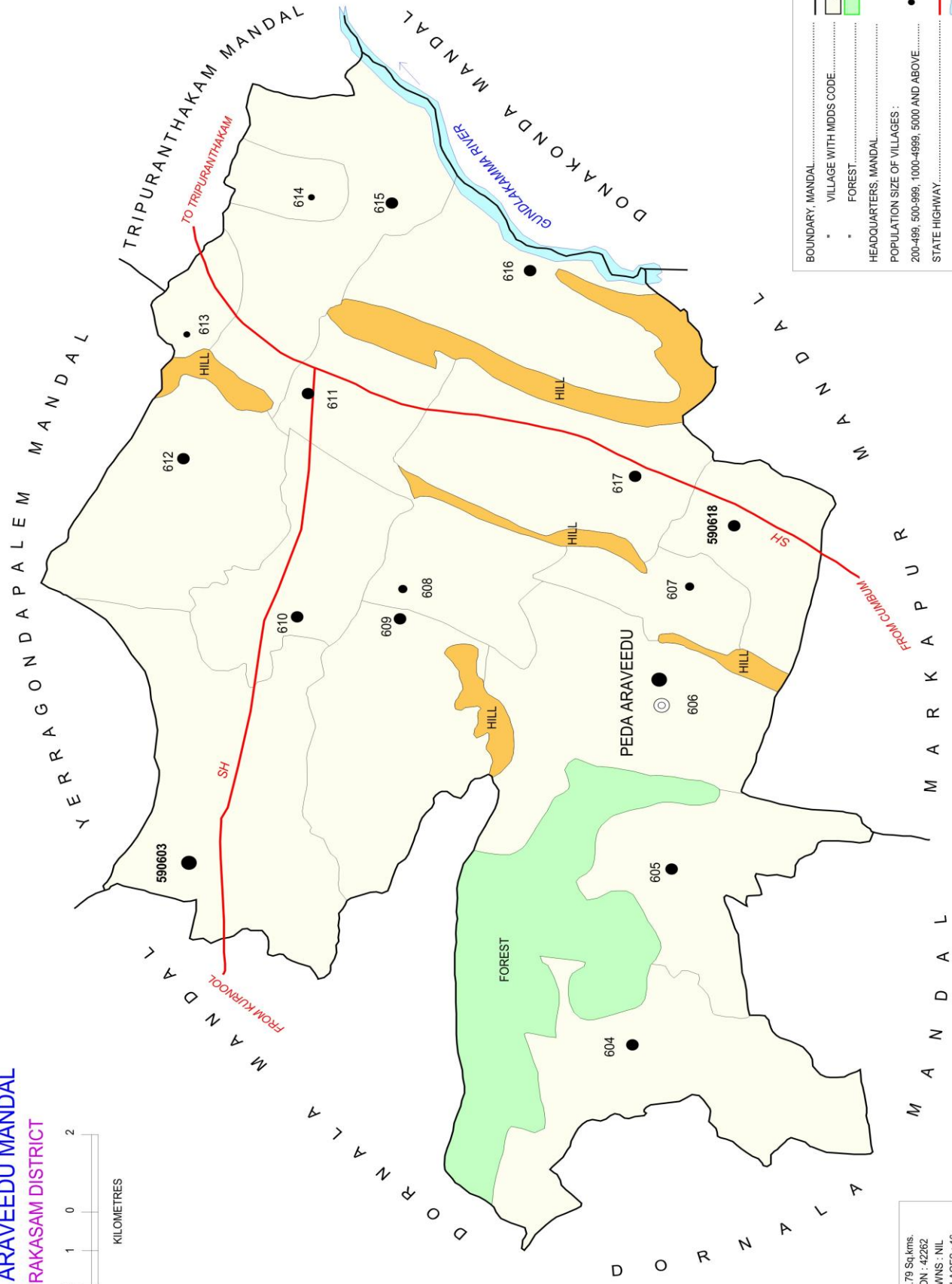
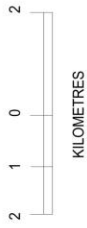
**Location Code No.: 549**

**Name of Mandal Parishad : Dornala**

**Location Code No.: 0768**

Land Use					Name of three most important commodities manufactured			Name of Village	Sl. No.					
Area irrigated by source (in hectare).					First	Second	Third							
Canals (C)	Wells/Tube-wells(W/TW)	Tanks/Lakes(T/L)	Water Falls(WF)	Others(O)	115	116	117	118	119	120	121	122	2	1
0	0	0	0	0									China Arutla	71
0	0	0	0	0									Peda Arutla	72
0	0	0	0	0									Thummala Bayalu	73
0	0	0	0	0									Chinthala	74
0	0	0	0	0									Marripalem	75
0	136.8	0	0	0									Peda Bommala Puram	76
0	144.1	0	0	0									Dornala	77
0	47.8	0	0	0									Yadavalli	78
0	0	0	0	0									Pedachama	79
0	0	0	0	0									Rolla Penta	80
0	0	0	0	0									Pedamanthala	81
0	0	0	0	0									China Manthala	82
0	68.8	0	100	0									Nallaguntla	83
0	0	0	0	0									Nalla Guntla Gudem	84
0	96.7	0	100	0									Yeguva Cherlo Palle	85
0	0	0	0	0									Chilaka Cherla Gudem	86
0	148.5	0	0	0									Ayinamukkala	87
0	100.4	0	0	0									China Dornala	88
0	82.2	0	0	0									Kata Kani Palle	89
<b>0</b>	<b>825.3</b>	<b>0</b>	<b>200</b>	<b>0</b>										

INDIA  
 ANDHRA PRADESH  
**PEDA ARAVEEDU MANDAL**  
 PRAKASAM DISTRICT



BOUNDARY, MANDAL	.....
VILLAGE WITH MIDS CODE	590603
FOREST	
HEADQUARTERS, MANDAL	
POPULATION SIZE OF VILLAGES :	
200-499, 500-999, 1000-4999, 5000 AND ABOVE	
STATE HIGHWAY	SH
RIVER AND STREAM	
HILL	

AREA : 270.79 Sq.kms.  
 POPULATION : 42262  
 NO. OF TOWNS : NIL  
 NO. OF VILLAGES : 16  
 DISTANCE FROM Dist. H.Qrts.  
 TO MANDAL : 107 Kms.

**ALPHABETICAL LIST OF VILLAGES (MANDAL PARISHAD WISE)  
PRAKASAM DISTRICT**

Sl. No.	Name of Village	2011 Census Location Code No.	2001 Census Location Code No.
1	2	3	4
<b>Name of Mandal Parishad : Peda Araveedu</b>			
<b>Name of Mandal : Peda Araveedu (0005)</b>			
1	Ambapuram	2854905101590614	2818000502161200
2	Badveedu	2854905101590609	2818000502160700
3	Boyada Gumpula	2854905101590610	2818000502160800
4	Chatla Mitta	2854905101590612	2818000502161000
5	Cumbampadu	2854905101590615	2818000502161300
6	Devarajugattu	2854905101590618	2818000502161600
7	Gobburu	2854905101590617	2818000502161500
8	Kalanuthala	2854905101590604	2818000502160200
9	Obulakkapalle	2854905101590613	2818000502161100
10	Peda Araveedu	2854905101590606	2818000502160400
11	Pragallapadu	2854905101590608	2818000502160600
12	S.Kotha Palle	2854905101590607	2818000502160500
13	Sanikavaram	2854905101590603	2818000502160100
14	Sunkesula	2854905101590605	2818000502160300
15	Thangirala Palle	2854905101590616	2818000502161400
16	Thoka Palle	2854905101590611	2818000502160900

**Census of India 2011- Village Directory  
Amenities and Land use (As on 2009)**

**Name of District : Prakasam**

**Location Code No.: 549**

**Name of Mandal Parishad : Peda Araveedu**

**Location Code No.: 0769**

Sl. No.	Name of Village	Location code no.	Total area of the village ( in hectares rounded up to one decimal place)	Total population ( 2011 census )	Number of households (2011 census)	Number of educational amenities available (If not available within the village, the distance range code viz; a for < 5 Kms, b for 5-10 Kms and c for 10+ kms of nearest place where facility is available is given).									
						Pre-Primary school (PP)	Primary school (P)	Middle school (M)	Secondary School (S)	Senior Secondary school (SS)	Degree college of arts science & commerce (ASC)	Engineering college(EC)	Medical college (MC)	Management institute (MI)	Polytechnic (Pt)
1	2	3	4	5	6	7	8	9	10	11	12	13	14	15	16
90	Sanikavaram	590603	2904	5996	1451	b	7	2	2	b	c	c	c	c	c
91	Kalanuthala	590604	2477	4046	993	c	5	1	1	c	c	c	c	c	c
92	Sunkesula	590605	1613	4322	981	c	2	1	1	c	c	c	c	c	c
93	Peda Araveedu	590606	2295	5547	1343	c	6	3	2	c	c	b	c	b	b
94	S.Kotha Palle	590607	845	942	246	b	2	a	a	b	b	a	c	b	b
95	Pragallapadu	590608	528	654	165	c	2	a	a	c	c	c	c	c	c
96	Badveedu	590609	2074	3462	811	c	4	2	1	c	c	c	c	c	c
97	Boyada Gumpula	590610	1446	2597	623	c	3	1	1	c	c	c	c	c	c
98	Thoka Palle	590611	1445	2044	478	c	4	2	b	c	c	b	c	c	c
99	Chatla Mitta	590612	2037	3120	713	c	4	1	a	c	c	c	c	c	c
100	Obulakkapalle	590613	337	474	125	c	1	1	1	c	c	c	c	c	c
101	Ambapuram	590614	156	412	94	c	a	a	b	c	c	c	c	c	c
102	Cumbampadu	590615	1857	2049	522	c	3	2	c	c	c	c	c	c	c
103	Thangirala Palle	590616	1641	2416	566	c	3	1	b	c	c	b	c	b	b
104	Gobburu	590617	1875	2648	670	b	2	1	a	b	b	a	c	b	b
105	Devarajugattu	590618	1109	1533	377	b	2	1	1	b	b	1	c	a	a
<b>Total</b>			<b>24639</b>	<b>42262</b>	<b>10158</b>	<b>0</b>	<b>50</b>	<b>19</b>	<b>10</b>	<b>0</b>	<b>0</b>	<b>1</b>	<b>0</b>	<b>0</b>	<b>0</b>

**Census of India 2011- Village Directory  
Amenities and Land use (As on 2009)**

**Name of District : Prakasam**

**Location Code No.: 549**

**Name of Mandal Parishad : Peda Araveedu**

**Location Code No.: 0769**

Number of educational amenities available (If not available within the village, the distance range code viz; a for <5 Kms, b for 5-10 Kms and c for 10+ kms of nearest place where facility is available is given).				Number of Medical Amenities available. (If not available within the village, the distance range code viz; a for < 5 Kms, b for 5-10 Kms and c for 10+ kms of nearest place where facility is available is given).											Name of Village	Sl. No.
Vocational training school /ITI	Non-formal training centre (NFTC)	Special school for disabled (SSD)	Others (specify)	Community health centre (CHC)	Primary health centre (PHC)	Primary health sub centre (PHS)	Maternity and child welfare centre (MCW)	T. B. clinic (TBC)	Hospital-allopathic (HA)	Hospital-alternative medicine (HO)	Dispensary (D)	Veterinary hospital (VH)	Mobile health clinic (MHC)	Family welfare centre (FWC)		
17	18	19	20	21	22	23	24	25	26	27	28	29	30	31	2	1
c	c	c		c	b	1	c	c	c	c	c	1	c	c	Sanikavaram	90
c	c	c		c	c	1	c	c	c	c	c	c	c	c	Kalanuthala	91
c	c	c		c	c	1	c	c	c	c	c	c	c	c	Sunkesula	92
c	c	c		c	1	1	c	c	c	c	c	1	c	c	Peda Araveedu	93
b	b	c		c	a	a	c	c	b	b	b	a	b	b	S.Kotha Palle	94
c	c	c		c	c	b	c	c	c	c	c	b	c	c	Pragallapadu	95
c	c	c		c	b	1	c	c	c	c	c	1	c	c	Badveedu	96
c	c	c		c	b	a	c	c	c	c	c	1	c	c	Boyada Gumpula	97
c	c	c		c	c	1	c	c	c	c	c	1	c	c	Thoka Palle	98
c	c	c		c	1	1	c	c	c	c	c	a	c	c	Chatla Mitta	99
c	c	c		c	b	b	c	c	c	c	c	b	c	c	Obulakkapalle	100
c	c	c		c	b	b	c	c	c	c	c	b	c	c	Ambapuram	101
c	c	c		c	c	c	c	c	c	c	c	c	c	c	Cumbampadu	102
c	c	c		c	c	c	c	c	c	c	c	c	c	c	Thangirala Palle	103
b	b	c		c	b	1	c	c	b	b	c	1	b	b	Gobburu	104
b	b	c		c	b	b	c	c	b	b	c	1	b	b	Devarajugattu	105
<b>0</b>	<b>0</b>	<b>0</b>	<b>0</b>	<b>0</b>	<b>2</b>	<b>8</b>	<b>0</b>	<b>0</b>	<b>0</b>	<b>0</b>	<b>0</b>	<b>7</b>	<b>0</b>	<b>0</b>		

**Census of India 2011- Village Directory  
Amenities and Land use (As on 2009)**

Name of District : Prakasam

Location Code No.: 549

Name of Mandal Parishad : Peda Araveedu

Location Code No.: 0769

Sl. No.	Name of Village	Number of Non-Government Medical Amenities available.							Availability of drinking water - Yes / No							
		Charitable non Govt. hospital/Nursing home.	Medical practitioner with MBBS Degree	Medical practitioner with other degree	Medical practitioner with no degree	Traditional practitioner and faith healer	Medicine Shop	Others	Tap water (Treated/Untreated)	Well water (Covered / Uncovered well)	Hand Pump	Tube wells / Bore well	Spring	River / Canal	Tank / Pond / Lake	Others
1	2	32	33	34	35	36	37	38	39	40	41	42	43	44	45	46
90	Sanikavaram	0	0	0	0	0	0	0	Yes	No	Yes	No	No	No	No	No
91	Kalanuthala	0	0	0	0	0	0	0	Yes	No	Yes	No	No	No	No	No
92	Sunkesula	0	0	0	1	0	0	0	Yes	No	Yes	No	No	No	No	No
93	Peda Araveedu	0	0	0	0	0	0	0	Yes	No	Yes	No	No	No	No	No
94	S.Kotha Palle	0	0	0	0	0	0	0	Yes	No	Yes	No	No	No	No	No
95	Pragallapadu	0	0	0	0	0	0	0	Yes	No	Yes	No	No	No	No	No
96	Badveedu	0	0	0	2	0	0	0	Yes	No	Yes	No	No	No	No	No
97	Boyada Gumpula	0	0	0	0	0	0	0	Yes	No	Yes	No	No	No	No	No
98	Thoka Palle	0	0	0	0	0	3	0	Yes	No	Yes	No	No	No	No	No
99	Chatla Mitta	0	0	0	0	0	0	0	Yes	No	Yes	No	No	No	No	No
100	Obulakkapalle	0	0	0	0	0	0	0	Yes	No	Yes	No	No	No	No	No
101	Ambapuram	0	0	0	0	0	0	0	Yes	No	Yes	No	No	No	No	No
102	Cumbampadu	0	0	0	0	0	0	0	Yes	No	Yes	No	No	No	No	No
103	Thangirala Palle	0	0	0	0	0	0	0	Yes	No	Yes	No	No	No	No	No
104	Gobburu	0	0	0	2	0	0	0	Yes	No	Yes	No	No	No	No	No
105	Devarajugattu	0	0	1	0	0	0	0	Yes	No	Yes	No	No	No	No	No
<b>Total</b>		<b>0</b>	<b>0</b>	<b>1</b>	<b>5</b>	<b>0</b>	<b>3</b>	<b>0</b>	<b>16</b>	<b>0</b>	<b>16</b>	<b>0</b>	<b>0</b>	<b>0</b>	<b>0</b>	<b>0</b>



**Census of India 2011- Village Directory  
Amenities and Land use (As on 2009)**

**Name of District : Prakasam**

**Location Code No.: 549**

**Name of Mandal Parishad : Peda Araveedu**

**Location Code No.: 0769**

Availability of toilet & others Yes / No				Communication and transport facilities (If amenities available code -Yes is given except for Village Pin Code ,If not available within the village , the distance range code viz; a for < 5 Kms, b for 5-10 Kms and c for 10+ kms of nearest place where facility is available is given).									Name of Village	Sl. No.
Community toilet including bath.	Community toilet excluding bath.	Rural sanitary mart or sanitary hardware outlet available near the village.	Community bio- gas or recycle of waste for productive use.	Post office(PO)	Sub post office (SPO)	Post & Telegraph office (P&TO)	Village Pin Code	Telephones (Land lines)	Public call office (PCO)	Mobile phone coverage	Internet cafes/ Common service centre (CSC)			
47	48	49	50	51	52	53	54	55	56	57	58	2	1	
No	No	No	No	Yes	b	b	523331	Yes	Yes	Yes	b	Sanikavaram	90	
No	No	No	No	Yes	c	c	523329	Yes	Yes	Yes	c	Kalanuthala	91	
No	No	No	No	Yes	c	c	523329	Yes	Yes	Yes	c	Sunkesula	92	
No	No	No	No	Yes	c	c	523320	Yes	Yes	Yes	c	Peda Araveedu	93	
No	No	No	No	a	b	b	523320	Yes	Yes	Yes	b	S.Kotha Palle	94	
No	No	No	No	Yes	b	c	523320	Yes	Yes	Yes	c	Pragallapadu	95	
No	No	No	No	Yes	c	c	523320	Yes	Yes	Yes	c	Badveedu	96	
No	No	No	No	a	b	c	523320	Yes	Yes	Yes	c	Boyada Gumpula	97	
No	No	No	No	Yes	Yes	c	523320	Yes	Yes	Yes	c	Thoka Palle	98	
No	No	No	No	Yes	b	c	523320	Yes	Yes	Yes	c	Chatla Mitta	99	
No	No	No	No	Yes	b	c	523330	Yes	Yes	Yes	c	Obulakkapalle	100	
No	No	No	No	b	b	c	523330	Yes	Yes	Yes	c	Ambapuram	101	
No	No	No	No	Yes	c	c	523330	Yes	Yes	Yes	c	Cumbampadu	102	
No	No	No	No	Yes	c	c	523320	Yes	Yes	Yes	c	Thangirala Palle	103	
No	No	No	No	Yes	b	b	523320	Yes	Yes	Yes	b	Gobburu	104	
No	No	No	No	Yes	b	b	523320	Yes	Yes	Yes	b	Devarajugattu	105	
<b>0</b>	<b>0</b>	<b>0</b>	<b>0</b>	<b>13</b>	<b>1</b>	<b>0</b>		<b>16</b>	<b>16</b>	<b>16</b>	<b>0</b>			

**Census of India 2011- Village Directory  
Amenities and Land use (As on 2009)**

Name of District : Prakasam

Location Code No.: 549

Name of Mandal Parishad : Peda Araveedu

Location Code No.: 0769

Sl. No.	Name of Village	Communication and transport facilities (If amenities available code -Yes is given except for Village Pin Code, If not available within the village, the distance range code viz; a for < 5 Kms, b for 5-10 Kms and c for 10+ kms of nearest place where facility is available is given).									
		Private courier facility	Bus service (Public & Private)	Railway stations	Auto/Modified Autos	Taxis and Vans	Tractors	Cycle-pulled rickshaws(Manual & Machine driven)	Carts driven by animals	Sea /River ferry service	
1	2	59	60	61	62	63	64	65	66	67	
90	Sanikavaram	b	Yes	c	Yes	b	Yes		Yes		
91	Kalanuthala	c	Yes	c	Yes	c	Yes		Yes		
92	Sunkesula	c	Yes	c	Yes	c	Yes		Yes		
93	Peda Araveedu	c	Yes	c	Yes	c	Yes	Yes	Yes		
94	S.Kotha Palle	b	Yes	c	Yes	b	Yes		Yes		
95	Pragallapadu	c	Yes	c	Yes	c	Yes		Yes		
96	Badveedu	c	Yes	c	Yes	c	Yes		Yes		
97	Boyada Gumpula	c	Yes	c	Yes	c	Yes		Yes		
98	Thoka Palle	c	Yes	c	Yes	c	Yes		Yes		
99	Chatla Mitta	c	Yes	c	Yes	c	Yes		Yes		
100	Obulakkapalle	c	Yes	c	Yes	c	Yes		Yes		
101	Ambapuram	c	a	c	Yes	c	Yes		Yes		
102	Cumbampadu	c	a	c	Yes	c	Yes		Yes		
103	Thangirala Palle	c	Yes	c	Yes	c	Yes		Yes		
104	Gobburu	b	Yes	c	Yes	b	Yes		Yes		
105	Devarajugattu	c	Yes	c	Yes	b	Yes		Yes		
<b>Total</b>		<b>0</b>	<b>14</b>	<b>0</b>	<b>16</b>	<b>0</b>	<b>16</b>	<b>1</b>	<b>16</b>	<b>0</b>	

**Census of India 2011- Village Directory  
Amenities and Land use (As on 2009)**

**Name of District : Prakasam**

**Location Code No.: 549**

**Name of Mandal Parishad : Peda Araveedu**

**Location Code No.: 0769**

Village connected to highways,village roads, banks & credit societies (If amenities available code -Yes is given, If not available within the village , the distance range code viz; a for < 5 Kms, b for 5-10 Kms and c for 10+ kms of nearest place where facility is available is given).												Name of Village	Sl. No.
Connected to national highway(NH)	Connected to state highway(SH)	Connected to major district road (MDR)	Connected to others district road	Pucca roads	Kutchcha roads	Water bounded macadam(WBM) roads	Navigable waterway (river/canal)(NW)	Footpaths (FP)	Commercial & Co-operative Banks	ATM	Agricultural Credit Societies		
68	69	70	71	72	73	74	75	76	77	78	79	2	1
c	Yes	Yes	Yes	Yes	Yes	Yes		Yes	Yes	c	c	Sanikavaram	90
c	a	a	Yes	Yes	Yes	Yes		Yes	c	c	c	Kalanuthala	91
c	a	a	Yes	Yes	Yes	Yes		Yes	b	c	c	Sunkesula	92
c	Yes	Yes	Yes	Yes	Yes	Yes		Yes	Yes	c	Yes	Peda Araveedu	93
c	Yes	Yes	Yes	Yes	Yes	b		Yes	a	b	a	S.Kotha Palle	94
c	a	a	Yes	Yes	Yes	b		Yes	c	c	a	Pragallapadu	95
c	a	b	Yes	Yes	Yes	Yes		Yes	b	c	b	Badveedu	96
c	a	a	Yes	Yes	Yes	Yes		Yes	c	c	a	Boyada Gumpula	97
c	Yes	Yes	Yes	Yes	Yes	b		Yes	c	c	b	Thoka Palle	98
c	Yes	Yes	Yes	Yes	Yes	Yes		Yes	c	c	Yes	Chatla Mitta	99
c	Yes	Yes	Yes	a	Yes	b		Yes	b	c	b	Obulakkapalle	100
c	a	a	Yes	b	Yes	b		Yes	b	c	c	Ambapuram	101
c	b	b	Yes	Yes	Yes	b		Yes	c	c	c	Cumbampadu	102
c	a	a	Yes	Yes	Yes	b		Yes	c	c	c	Thangirala Palle	103
c	Yes	Yes	Yes	Yes	Yes	Yes		Yes	b	b	b	Gobburu	104
c	Yes	Yes	Yes	Yes	Yes	b		Yes	b	b	b	Devarajugattu	105
<b>0</b>	<b>8</b>	<b>8</b>	<b>16</b>	<b>14</b>	<b>16</b>	<b>8</b>	<b>0</b>	<b>16</b>	<b>2</b>	<b>0</b>	<b>2</b>		

**Census of India 2011- Village Directory  
Amenities and Land use (As on 2009)**

**Name of District : Prakasam**

**Location Code No.: 549**

**Name of Mandal Parishad : Peda Araveedu**

**Location Code No.: 0769**

Sl. No.	Name of Village	Availability of miscellaneous facilities (If amenities available code -Yes is given, If not available within the village, the distance range code viz; a for < 5 Kms, b for 5-10 Kms and c for 10+ kms of nearest place where facility is available is given).									
		Self-Help Group (SHG)	Public distribution system (PDS) shop	Mandis / Regular market	Weekly Haat	Agricultural marketing society	Integrated Child Development Scheme (Nutritional Centres)	Anganwadi Centre (Nutritional Centres)	Others (Nutritional Centres)	ASHA (Accredited Social Health Activist)	Community centre with/without TV
1	2	80	81	82	83	84	85	86	87	88	89
90	Sanikavaram	Yes	Yes	c	c	c	Yes	Yes	Yes	Yes	Yes
91	Kalanuthala	Yes	Yes	c	c	c	Yes	Yes	Yes	Yes	c
92	Sunkesula	Yes	Yes	c	c	c	Yes	Yes	Yes	Yes	c
93	Peda Araveedu	Yes	Yes	Yes	Yes	c	Yes	Yes	Yes	Yes	Yes
94	S.Kotha Palle	Yes	Yes	a	a	b	Yes	Yes	Yes	a	b
95	Pragallapadu	Yes	a	c	c	c	Yes	Yes	Yes	a	c
96	Badveedu	Yes	Yes	b	b	c	Yes	Yes	Yes	Yes	c
97	Boyada Gumpula	Yes	Yes	c	c	c	Yes	Yes	Yes	Yes	c
98	Thoka Palle	Yes	Yes	c	c	c	Yes	Yes	Yes	Yes	c
99	Chatla Mitta	Yes	Yes	c	c	c	Yes	Yes	Yes	Yes	Yes
100	Obulakapalle	Yes	Yes	c	c	c	Yes	Yes	Yes	Yes	c
101	Ambapuram	b	a	c	c	c	Yes	a	Yes	a	c
102	Cumbampadu	Yes	Yes	c	c	c	Yes	Yes	Yes	Yes	c
103	Thangirala Palle	Yes	Yes	c	c	c	Yes	Yes	Yes	Yes	c
104	Gobburu	Yes	Yes	b	b	b	Yes	Yes	Yes	Yes	b
105	Devarajugattu	Yes	Yes	b	b	b	Yes	Yes	Yes	Yes	b
<b>Total</b>		<b>15</b>	<b>14</b>	<b>1</b>	<b>1</b>	<b>0</b>	<b>16</b>	<b>15</b>	<b>16</b>	<b>13</b>	<b>3</b>

**Census of India 2011- Village Directory  
Amenities and Land use (As on 2009)**

**Name of District : Prakasam**

**Location Code No.: 549**

**Name of Mandal Parishad : Peda Araveedu**

**Location Code No.: 0769**

Availability of miscellaneous facilities (If amenities available code -Yes is given, If not available within the village, the distance range code viz; a for < 5 Kms, b for 5-10 Kms and c for 10+ kms of nearest place where facility is available is given).								Availability of electricity (Yes/No)				Nearest Town		Name of Village	Sl. No.
Sports Field,	Sports Club / Recreation Centre	Cinema / Video Hall	Public Library	Public Reading Room	Newspaper Supply	Assembly Polling station	Birth & Death Registration Office	Power Supply for Domestic Use (ED)	Power Supply for Agricultural Use (EAG)	Power Supply for Commercial Use (EC)	Power Supply for All Uses (EA)	Name	Distance range code i.e. a for <5 Kms, b for 5-10 Kms and c for 10+ kms		
90	91	92	93	94	95	96	97	98	99	100	101	102	103	2	1
c	c	c	b	b	Yes	Yes	Yes	Yes	Yes	Yes	Yes	Markapur	c	Sanikavaram	90
c	c	c	c	c	Yes	Yes	Yes	Yes	Yes	Yes	Yes	Markapur	c	Kalanuthala	91
c	c	c	c	c	Yes	Yes	Yes	Yes	Yes	Yes	Yes	Markapur	c	Sunkesula	92
c	c	c	Yes	Yes	Yes	Yes	Yes	Yes	Yes	Yes	Yes	Markapur	c	Peda Araveedu	93
b	b	b	a	a	Yes	Yes	Yes	Yes	Yes	Yes	Yes	Markapur	b	S.Kotha Palle	94
c	c	c	c	c	Yes	a	a	Yes	Yes	Yes	Yes	Markapur	c	Pragallapadu	95
c	c	c	b	b	Yes	Yes	Yes	Yes	Yes	Yes	Yes	Markapur	c	Badveedu	96
c	c	c	c	c	Yes	Yes	Yes	Yes	Yes	Yes	Yes	Markapur	c	Boyada Gumpula	97
c	c	c	c	c	Yes	Yes	Yes	Yes	Yes	Yes	Yes	Markapur	c	Thoka Palle	98
c	c	c	c	c	Yes	Yes	Yes	Yes	Yes	Yes	Yes	Markapur	c	Chatla Mitta	99
c	c	c	c	c	Yes	a	a	Yes	Yes	Yes	Yes	Markapur	c	Obulakkapalle	100
c	c	c	c	c	Yes	a	a	Yes	Yes	Yes	Yes	Markapur	c	Ambapuram	101
c	c	c	c	c	Yes	Yes	Yes	Yes	Yes	Yes	Yes	Markapur	c	Cumbampadu	102
c	c	c	c	c	Yes	Yes	Yes	Yes	Yes	Yes	Yes	Markapur	c	Thangirala Palle	103
b	b	b	b	b	Yes	Yes	Yes	Yes	Yes	Yes	Yes	Markapur	b	Gobburu	104
b	b	b	b	b	Yes	Yes	Yes	Yes	Yes	Yes	Yes	Markapur	b	Devarajugattu	105
<b>0</b>	<b>0</b>	<b>0</b>	<b>1</b>	<b>1</b>	<b>16</b>	<b>13</b>	<b>13</b>	<b>16</b>	<b>16</b>	<b>16</b>	<b>16</b>		<b>0</b>		

**Census of India 2011- Village Directory  
Amenities and Land use (As on 2009)**

**Name of District : Prakasam**

**Location Code No.: 549**

**Name of Mandal Parishad : Peda Araveedu**

**Location Code No.: 0769**

Sl. No.	Name of Village	Land Use										
		Area under different types of land use ( in hectares rounded up to one decimal place)										
		Forests	Area under Non-agricultural Uses	Barren and Un-cultivable land	Permanent Pastures and Other Grazing Lands	Land Under Miscellaneous Tree Crops etc.	Culturable Waste Land	Fallow lands other than current fallows	Current Fallows	Net Area Sown	Total Irrigated Land Area	Total Un-irrigated Land Area
1	2	104	105	106	107	108	109	110	111	112	113	114
90	Sanikavaram	0	986.6	403.9	141.6	10.1	295	335.9	48.6	682.3	304.3	762.4
91	Kalanuthala	380	563.9	538.4	82.6	12.1	44.5	146.4	61.5	647.5	380.4	475.1
92	Sunkesula	0	106.4	218.1	20.2	6.1	387.7	176.4	115.3	582.8	365	509.4
93	Peda Araveedu	0	651.5	263	77.7	8.5	13	260.2	182.5	838.5	433.8	847.4
94	S.Kotha Palle	0	161.9	189.8	15.8	2	20.2	55.5	144.5	255.4	100.4	354.9
95	Pragallapadu	0	11.3	27.9	40.5	13	10.1	47.6	121	256.6	76.5	348.7
96	Badveedu	40	389	406.3	101.2	2	85.8	173.2	63.9	812.6	569.4	480.4
97	Boyada Gumpula	0	110.1	87.8	129.5	6.1	210.4	253	180.9	468.2	235.9	666.2
98	Thoka Palle	0	262.6	125.4	63.1	12.1	93.1	247.1	156.2	485.2	237.6	651
99	Chatla Mitta	0	485.6	566.6	202.3	8.1	14.6	224.8	36.8	498.2	297	462.8
100	Obulakkapalle	0	8.1	28.3	8.1	1.6	15	2.3	0	273.6	165.9	110
101	Ambapuram	0	12.1	10.5	0	1.6	4.4	0	39	88.2	19	108.2
102	Cumbampadu	0	131.5	311.6	141.6	14.2	172.8	220.4	255.4	609.5	403.9	681.4
103	Thangirala Palle	0	409.5	226.2	141.6	13	105.2	274	138	333.5	178.1	567.4
104	Gobburu	0	574.6	68.8	28.3	2	32.4	257.1	130.7	781	190.6	978.2
105	Devarajugattu	0	137.6	97.1	50.6	2.4	8.1	188.8	125	499.4	210.8	602.3
<b>Total</b>		<b>420</b>	<b>5002.3</b>	<b>3569.7</b>	<b>1244.7</b>	<b>114.9</b>	<b>1512</b>	<b>2863</b>	<b>1799.3</b>	<b>8112.5</b>	<b>4168.6</b>	<b>8605.8</b>

**Census of India 2011- Village Directory  
Amenities and Land use (As on 2009)**

**Name of District : Prakasam**

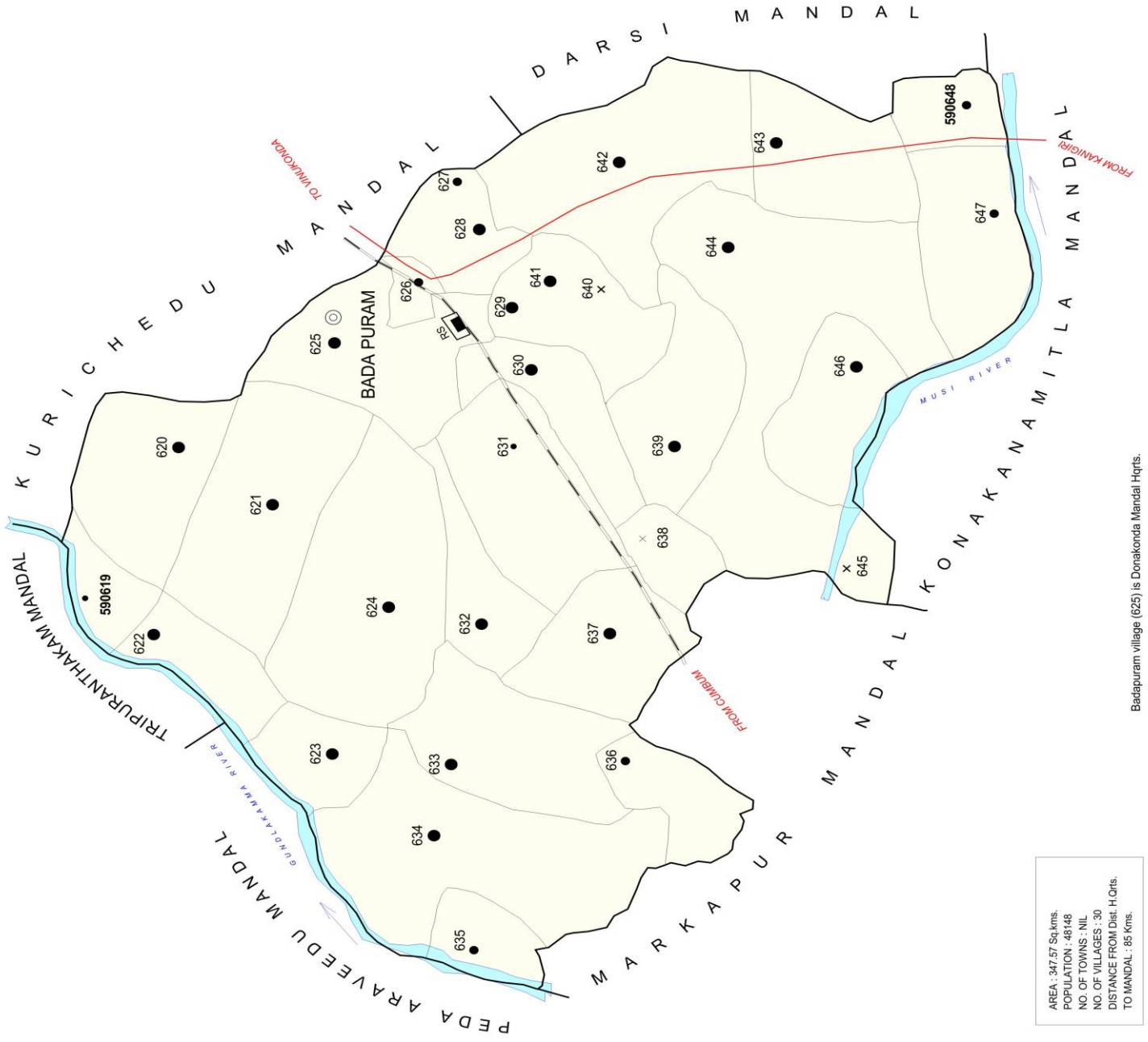
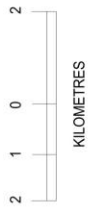
**Location Code No.: 549**

**Name of Mandal Parishad : Peda Araveedu**

**Location Code No.: 0769**

Land Use					Name of three most important commodities manufactured			Name of Village	Sl. No.
Area irrigated by source (in hectare).					First	Second	Third		
Canals ( C )	Wells/Tube-wells(W/TW)	Tanks/Lakes(T/L)	Water Falls(WF)	Others(O)					
115	116	117	118	119	120	121	122	2	1
0	304.3	0	0	0				Sanikavaram	90
0	380.4	0	0	0				Kalanuthala	91
0	365	0	0	0				Sunkesula	92
0	433.8	0	0	0				Peda Araveedu	93
0	100.4	0	0	0				S.Kotha Palle	94
0	76.5	0	0	0				Pragallapadu	95
0	569.4	0	0	0				Badveedu	96
0	235.9	0	0	0				Boyada Gumpula	97
0	237.6	0	0	0				Thoka Palle	98
0	297	0	0	0				Chatla Mitta	99
0	165.9	0	0	0				Obulakkapalle	100
0	19	0	0	0				Ambapuram	101
0	403.9	0	0	0				Cumbampadu	102
0	178.1	0	0	0				Thangirala Palle	103
0	190.6	0	0	0				Gobburu	104
0	210.8	0	0	0				Devarajugattu	105
<b>0</b>	<b>4168.6</b>	<b>0</b>	<b>0</b>	<b>0</b>					

INDIA  
**ANDHRA PRADESH**  
**DONAKONDA MANDAL**  
**PRAKASAM DISTRICT**



AREA : 347.57 Sq.Kms.  
 POPULATION : 48148  
 NO. OF TOWNS : NIL  
 NO. OF VILLAGES : 30  
 DISTANCE FROM Dist. H.Qrts.  
 TO MANDAL : 85 Kms.

BOUNDARY, MANDAL	.....
VILLAGE WITH MDS CODE	590619
HEADQUARTERS, MANDAL	⊙
POPULATION SIZE OF VILLAGES :	
200-499	●
500-999	●
1000-4999	●
UNINHABITED VILLAGE WITH MDS CODE	X 590638
IMPORTANT METALLED ROADS	—+—
RAILWAY LINE WITH STATION, BROAD GAUGE	—+—
RIVER AND STREAM	~~~~~

Badapuram village (625) is Donakonda Mandal Hqrts.



**ALPHABETICAL LIST OF VILLAGES (MANDAL PARISHAD WISE)  
PRAKASAM DISTRICT**

Sl. No.	Name of Village	2011 Census Location Code No.	2001 Census Location Code No.
1	2	3	4
<b>Name of Mandal Parishad : Donakonda</b>			
<b>Name of Mandal : Donakonda (0006)</b>			
1	Ananthavaram	2854905102590636	2818000602163400
2	Aravallipadu	2854905102590643	2818000602164100
3	Bada Puram	2854905102590625	2818000602162300
4	Battepadu	2854905102590619	2818000602161700
5	Bhumanapalle	2854905102590632	2818000602163000
6	Chandavaram	2854905102590620	2818000602161800
7	Gudipadu	2854905102590642	2818000602164000
8	Indla Cheruvu	2854905102590630	2818000602162800
9	Kalavala Palle	2854905102590645	2818000602164300
10	Kotcherla Kota	2854905102590634	2818000602163200
11	Lakshmi Narayana Puram	2854905102590640	2818000602163800
12	Mallam Peta	2854905102590633	2818000602163100
13	Manginapudi	2854905102590637	2818000602163500
14	Narasimhanayuni Palem	2854905102590629	2818000602162700
15	Padamara Lakshmi Puram	2854905102590622	2818000602162000
16	Padamati Venkata Puram	2854905102590639	2818000602163700
17	Peddanna Palem	2854905102590641	2818000602163900
18	Pochamakka Palle	2854905102590638	2818000602163600
19	Pole Palle	2854905102590621	2818000602161900
20	Ragamakka Palle	2854905102590631	2818000602162900
21	Ramapuram	2854905102590623	2818000602162100
22	Rudra Samudram	2854905102590624	2818000602162200
23	Sangapuram	2854905102590646	2818000602164400
24	Siddayapalem	2854905102590635	2818000602163300
25	Tella Padu	2854905102590647	2818000602164500
26	Vabbapuram	2854905102590628	2818000602162600
27	Vaddipadu	2854905102590644	2818000602164200
28	Veera Venkata Puram	2854905102590626	2818000602162400
29	West Kambhampadu	2854905102590648	2818000602164600
30	Yerrabalem	2854905102590627	2818000602162500

**Census of India 2011- Village Directory  
Amenities and Land use (As on 2009)**

**Name of District : Prakasam**

**Location Code No.: 549**

**Name of Mandal Parishad : Donakonda**

**Location Code No.: 0770**

Sl. No.	Name of Village	Location code no.	Total area of the village ( in hectares rounded up to one decimal place)	Total population ( 2011 census )	Number of households (2011 census)	Number of educational amenities available (If not available within the village, the distance range code viz; a for < 5 Kms, b for 5-10 Kms and c for 10+ kms of nearest place where facility is available is given).									
						Pre-Primary school (PP)	Primary school (P)	Middle school (M)	Secondary School (S)	Senior Secondary school (SS)	Degree college of arts science & commerce (ASC)	Engineering college(EC)	Medical college (MC)	Management institute (MI)	Polytechnic (Pt)
1	2	3	4	5	6	7	8	9	10	11	12	13	14	15	16
106	Battepadu	590619	469	402	91	c	1	a	a	c	c	c	c	c	c
107	Chandavaram	590620	1765	4016	1008	c	3	1	1	c	c	c	c	c	c
108	Pole Palle	590621	2431	3101	676	b	4	1	b	b	b	c	c	c	c
109	Padamara Lakshmipuram	590622	1132	1493	330	c	2	b	c	c	c	c	c	c	c
110	Ramapuram	590623	696	1675	415	c	2	1	c	c	c	c	c	c	c
111	Rudra Samudram	590624	2615	2629	612	b	2	b	b	b	b	c	c	c	c
112	Bada Puram	590625	1673	4162	962	1	5	2	2	1	1	c	c	c	c
113	Veera Venkata Puram	590626	127	798	211	a	4	2	a	a	a	c	c	c	c
114	Yerrabalem	590627	913	886	206	a	2	a	a	a	a	c	c	c	c
115	Vabbapuram	590628	240	1255	330	1	2	2	2	1	a	c	c	c	c
116	Narasimhanayuni Palem	590629	1295	1012	234	a	3	a	1	a	a	c	c	c	c
117	Indla Cheruvu	590630	1756	1903	463	b	3	1	b	b	b	c	c	c	c
118	Ragamakka Palle	590631	1768	446	89	b	1	a	b	b	b	c	c	c	c
119	Bhumanapalle	590632	1295	1345	321	c	2	a	a	c	c	c	c	c	c
120	Mallam Peta	590633	1541	2658	649	b	5	1	2	c	c	c	c	c	c
121	Kotcherla Kota	590634	2913	4012	976	1	6	2	2	c	c	c	c	c	c
122	Siddayapalem	590635	345	990	224	a	1	a	b	c	c	c	c	c	c
123	Ananthavaram	590636	411	691	167	c	1	b	b	c	c	c	c	c	c
124	Manginapudi	590637	1190	1753	397	c	3	1	1	c	b	c	c	c	c
125	Pochamakka Palle	590638	294	0	0										
126	Padamati Venkata Puram	590639	1348	1665	390	b	3	b	b	b	b	c	c	c	c

**Census of India 2011- Village Directory  
Amenities and Land use (As on 2009)**

**Name of District : Prakasam**

**Location Code No.: 549**

**Name of Mandal Parishad : Donakonda**

**Location Code No.: 0770**

Number of educational amenities available (If not available within the village, the distance range code viz; a for <5 Kms, b for 5-10 Kms and c for 10+ kms of nearest place where facility is available is given).				Number of Medical Amenities available. (If not available within the village, the distance range code viz; a for < 5 Kms, b for 5-10 Kms and c for 10+ kms of nearest place where facility is available is given).											Name of Village	Sl. No.
Vocational training school /ITI	Non-formal training centre (NFTC)	Special school for disabled (SSD)	Others (specify)	Community health centre (CHC)	Primary health centre (PHC)	Primary health sub centre (PHS)	Maternity and child welfare centre (MCW)	T. B. clinic (TBC)	Hospital-allopathic (HA)	Hospital-alternative medicine (HO)	Dispensary (D)	Veterinary hospital (VH)	Mobile health clinic (MHC)	Family welfare centre (FWC)		
17	18	19	20	21	22	23	24	25	26	27	28	29	30	31	2	1
c	c	c		c	c	a	c	c	c	c	c	c	b	c	Battepadu	106
c	c	c		c	c	1	c	c	c	c	c	c	b	c	Chandavaram	107
c	c	c		c	b	b	c	c	c	c	c	b	b	c	Pole Palle	108
c	c	c		c	c	b	c	c	c	c	c	c	b	c	Padamara Lakshmiapuram	109
c	c	c		c	c	b	c	c	c	c	c	c	1	c	Ramapuram	110
c	c	c		c	b	b	c	c	c	c	c	b	1	c	Rudra Samudram	111
c	c	c		c	1	1	c	c	c	c	c	1	b	c	Bada Puram	112
c	c	c		c	a	a	c	c	c	c	c	a	b	c	Veera Venkata Puram	113
c	c	c		c	a	a	c	c	c	c	c	a	b	c	Yerrabalem	114
c	c	c		c	a	a	c	c	c	c	c	a	b	c	Vabbapuram	115
c	c	c		c	a	a	c	c	c	c	c	a	a	c	Narasimhanayuni Palem	116
c	c	c		c	b	1	c	c	c	c	c	b	b	c	Indla Cheruvu	117
c	c	c		c	b	a	c	c	c	c	c	b	a	c	Ragamakka Palle	118
c	c	c		c	c	b	c	c	c	c	c	c	1	c	Bhumanapalle	119
c	c	c		c	c	1	c	c	c	c	c	c	b	c	Mallam Peta	120
c	c	c		c	c	1	c	c	c	c	c	c	b	c	Kotcherla Kota	121
c	c	c		c	c	a	c	c	c	c	c	c	b	c	Siddayapalem	122
c	c	c		c	c	c	c	c	c	c	c	c	b	c	Ananthavaram	123
c	c	c		c	c	b	c	c	c	c	c	c	1	c	Manginapudi	124
															Pochamakka Palle	125
c	c	c		c	b	1	c	c	c	c	c	b	b	c	Padamati Venkata Puram	126

**Census of India 2011- Village Directory  
Amenities and Land use (As on 2009)**

**Name of District : Prakasam**

**Location Code No.: 549**

**Name of Mandal Parishad : Donakonda**

**Location Code No.: 0770**

Sl. No.	Name of Village	Number of Non-Government Medical Amenities available.							Availability of drinking water - Yes / No								
		Charitable non Govt. hospital/Nursing home.	Medical practitioner with MBBS Degree	Medical practitioner with other degree	Medical practitioner with no degree	Traditional practitioner and faith healer	Medicine Shop	Others	Tap water (Treated/Untreated)	Well water (Covered / Uncovered well)	Hand Pump	Tube wells / Bore well	Spring	River / Canal	Tank / Pond / Lake	Others	
1	2	32	33	34	35	36	37	38	39	40	41	42	43	44	45	46	
106	Battepadu	0	0	0	0	0	0	0	Yes	No	Yes	No	No	No	No	No	
107	Chandavaram	0	0	0	2	0	0	0	Yes	Yes	Yes	No	No	No	No	No	
108	Pole Palle	0	0	0	1	0	0	0	Yes	No	Yes	No	No	No	No	No	
109	Padamara Lakshmiapuram	0	0	0	1	0	0	0	Yes	No	Yes	No	No	No	No	No	
110	Ramapuram	0	0	0	1	0	0	0	Yes	Yes	Yes	No	No	No	No	No	
111	Rudra Samudram	0	0	0	1	0	0	0	Yes	No	Yes	No	No	No	No	No	
112	Bada Puram	0	0	0	2	0	2	0	Yes	Yes	Yes	No	No	No	No	No	
113	Veera Venkata Puram	0	0	0	0	0	0	0	Yes	Yes	Yes	No	No	No	No	No	
114	Yerrabalem	0	0	0	0	0	0	0	Yes	No	Yes	No	No	No	No	No	
115	Vabbapuram	0	0	0	1	0	0	0	Yes	No	Yes	No	No	No	No	No	
116	Narasimhanayuni Palem	0	0	0	0	0	0	0	Yes	Yes	Yes	No	No	No	No	No	
117	Indla Cheruvu	0	0	0	1	0	0	0	Yes	Yes	Yes	No	No	No	No	No	
118	Ragamakka Palle	0	0	0	0	0	0	0	Yes	Yes	Yes	No	No	No	No	No	
119	Bhumanapalle	0	0	0	1	0	0	0	Yes	Yes	Yes	No	No	No	No	No	
120	Mallam Peta	0	0	0	1	0	0	0	Yes	Yes	Yes	No	No	No	No	No	
121	Kotcherla Kota	0	0	0	2	0	0	0	Yes	Yes	Yes	No	No	No	No	No	
122	Siddayapalem	0	0	0	1	0	0	0	Yes	Yes	Yes	No	No	No	No	No	
123	Ananthavaram	0	0	0	0	0	0	0	Yes	Yes	Yes	No	No	No	No	No	
124	Manginapudi	0	0	0	1	0	0	0	Yes	Yes	Yes	No	No	No	No	No	
125	Pochamakka Palle																
126	Padamati Venkata Puram	0	0	0	1	0	0	0	Yes	Yes	Yes	No	No	No	No	No	

**Census of India 2011- Village Directory  
Amenities and Land use (As on 2009)**

**Name of District : Prakasam**

**Location Code No.: 549**

**Name of Mandal Parishad : Donakonda**

**Location Code No.: 0770**

Availability of toilet & others Yes / No				Communication and transport facilities (If amenities available code -Yes is given except for Village Pin Code ,If not available within the village , the distance range code viz; a for < 5 Kms, b for 5-10 Kms and c for 10+ kms of nearest place where facility is available is given).									Name of Village	Sl. No.
Community toilet including bath.	Community toilet excluding bath.	Rural sanitary mart or sanitary hardware outlet available near the village.	Community bio- gas or recycle of waste for productive use.	Post office(PO)	Sub post office (SPO)	Post & Telegraph office (P&TO)	Village Pin Code	Telephones (Land lines)	Public call office (PCO)	Mobile phone coverage	Internet cafes/ Common service centre (CSC)			
47	48	49	50	51	52	53	54	55	56	57	58	2	1	
No	No	No	No	c	a	c	523305	Yes	Yes	Yes	c	Battepadu	106	
No	No	No	No	c	Yes	c	523305	Yes	Yes	Yes	c	Chandavaram	107	
No	No	No	No	b	Yes	b	523305	Yes	Yes	Yes	b	Pole Palle	108	
No	No	No	No	b	Yes	c	523305	Yes	Yes	Yes	c	Padamara Lakshmiapuram	109	
No	No	No	No	b	Yes	c	523305	Yes	Yes	Yes	c	Ramapuram	110	
No	No	No	No	b	Yes	b	523305	Yes	Yes	Yes	b	Rudra Samudram	111	
No	No	No	No	Yes	Yes	Yes	523305	Yes	Yes	Yes	Yes	Bada Puram	112	
No	No	No	No	Yes	Yes	a	523305	Yes	Yes	Yes	a	Veera Venkata Puram	113	
No	No	No	No	a	a	a	523305	Yes	Yes	Yes	a	Yerrabalem	114	
No	No	No	No	b	b	a	523305	Yes	Yes	Yes	a	Vabbapuram	115	
No	No	No	No	a	a	a	523305	Yes	Yes	Yes	a	Narasimhanayuni Palem	116	
No	No	No	No	b	Yes	b	523305	Yes	Yes	Yes	b	Indla Cheruvu	117	
No	No	No	No	b	a	b	523305	Yes	Yes	Yes	b	Ragamakka Palle	118	
No	No	No	No	c	b	c	523305	Yes	Yes	Yes	c	Bhumanapalle	119	
No	No	No	No	c	Yes	c	523305	Yes	Yes	Yes	c	Mallam Peta	120	
No	No	No	No	c	Yes	Yes	523305	Yes	Yes	Yes	c	Kotcherla Kota	121	
No	No	No	No	c	a	c	523305	Yes	Yes	Yes	c	Siddayapalem	122	
No	No	No	No	c	b	c	523305	Yes	Yes	Yes	c	Ananthavaram	123	
No	No	No	No	c	Yes	c	523305	Yes	Yes	Yes	c	Manginapudi	124	
												Pochamakka Palle	125	
No	No	No	No	b	Yes	b	523305	Yes	Yes	Yes	b	Padamati Venkata Puram	126	

**Census of India 2011- Village Directory  
Amenities and Land use (As on 2009)**

**Name of District : Prakasam**

**Location Code No.: 549**

**Name of Mandal Parishad : Donakonda**

**Location Code No.: 0770**

Sl. No.	Name of Village	Communication and transport facilities (If amenities available code -Yes is given except for Village Pin Code, If not available within the village, the distance range code viz; a for < 5 Kms, b for 5-10 Kms and c for 10+ kms of nearest place where facility is available is given).									
		Private courier facility	Bus service (Public & Private)	Railway stations	Auto/Modified Autos	Taxis and Vans	Tractors	Cycle-pulled rickshaws(Manual & Machine driven)	Carts driven by animals	Sea /River ferry service	
1	2	59	60	61	62	63	64	65	66	67	
106	Battepadu	c	a	c	c	c	b		Yes		
107	Chandavaram	c	Yes	c	c	c	Yes		Yes		
108	Pole Palle	b	Yes	c	c	c	Yes		Yes		
109	Padamara Lakshmipuram	c	Yes	b	b	b	Yes		Yes		
110	Ramapuram	c	Yes	c	c	c	Yes		Yes		
111	Rudra Samudram	b	Yes	c	c	c	Yes		Yes		
112	Bada Puram	Yes	Yes	Yes	Yes	Yes	Yes	Yes	Yes		
113	Veera Venkata Puram	a	Yes	a	a	a	Yes		Yes		
114	Yerrabalem	a	a	a	a	a	Yes		Yes		
115	Vabbapuram	a	Yes	a	a	a	Yes		Yes		
116	Narasimhanayuni Palem	a	Yes	a	a	a	Yes		Yes		
117	Indla Cheruvu	b	b	b	b	b	Yes		Yes		
118	Ragamakka Palle	b	a	b	b	b	b		Yes		
119	Bhumanapalle	c	a	c	c	c	Yes		Yes		
120	Mallam Peta	c	Yes	c	c	c	Yes		Yes		
121	Kotcherla Kota	c	Yes	c	c	c	Yes		Yes		
122	Siddayapalem	c	Yes	c	c	c	Yes		Yes		
123	Ananthavaram	c	a	c	c	c	Yes		Yes		
124	Manginapudi	c	a	c	c	c	Yes		Yes		
125	Pochamakka Palle										
126	Padamati Venkata Puram	b	b	b	b	b	Yes		Yes		

**Census of India 2011- Village Directory  
Amenities and Land use (As on 2009)**

**Name of District : Prakasam**

**Location Code No.: 549**

**Name of Mandal Parishad : Donakonda**

**Location Code No.: 0770**

Village connected to highways,village roads, banks & credit societies (If amenities available code -Yes is given, If not available within the village , the distance range code viz; a for < 5 Kms, b for 5-10 Kms and c for 10+ kms of nearest place where facility is available is given).												Name of Village	Sl. No.
Connected to national highway(NH)	Connected to state highway(SH)	Connected to major district road (MDR)	Connected to others district road	Pucca roads	Kutchcha roads	Water bounded macadam(WBM) roads	Navigable waterway (river/canal)(NW)	Footpaths (FP)	Commercial & Co-operative Banks	ATM	Agricultural Credit Societies		
68	69	70	71	72	73	74	75	76	77	78	79	2	1
c	a	c	Yes	a	Yes	b		Yes	c	c	c	Battepadu	106
c	b	c	Yes	Yes	Yes	Yes		Yes	c	c	c	Chandavaram	107
c	b	b	Yes	Yes	Yes	Yes		Yes	b	b	c	Pole Palle	108
c	b	c	Yes	Yes	Yes	b		Yes	c	c	c	Padamara Lakshmipuram	109
c	c	c	Yes	Yes	Yes	b		Yes	c	c	c	Ramapuram	110
c	c	b	Yes	Yes	Yes	Yes		Yes	b	b	c	Rudra Samudram	111
c	b	Yes	Yes	Yes	Yes	Yes		Yes	Yes	Yes	c	Bada Puram	112
c	c	a	Yes	Yes	Yes	b		Yes	a	a	c	Veera Venkata Puram	113
c	c	a	Yes	Yes	Yes	b		Yes	a	a	c	Yerrabalem	114
c	c	a	Yes	Yes	Yes	b		Yes	Yes	a	c	Vabbapuram	115
c	c	a	Yes	Yes	Yes	b		Yes	a	a	c	Narasimhanayuni Palem	116
c	c	b	Yes	Yes	Yes	b		Yes	b	b	c	Indla Cheruvu	117
c	c	b	Yes	b	Yes	b		Yes	b	b	c	Ragamakka Palle	118
c	c	c	Yes	Yes	Yes	b		Yes	c	c	c	Bhumanapalle	119
c	c	c	Yes	Yes	Yes	Yes		Yes	c	c	c	Mallam Peta	120
c	c	c	Yes	Yes	Yes	Yes		Yes	c	c	c	Kotcherla Kota	121
c	c	c	Yes	Yes	Yes	b		Yes	c	c	c	Siddayapalem	122
c	c	c	Yes	Yes	Yes	b		Yes	c	c	c	Ananthavaram	123
c	c	c	Yes	Yes	Yes	b		Yes	c	c	c	Manginapudi	124
												Pochamakka Palle	125
c	c	b	Yes	Yes	Yes	b		Yes	b	b	c	Padamati Venkata Puram	126

**Census of India 2011- Village Directory  
Amenities and Land use (As on 2009)**

**Name of District : Prakasam**

**Location Code No.: 549**

**Name of Mandal Parishad : Donakonda**

**Location Code No.: 0770**

Sl. No.	Name of Village	Availability of miscellaneous facilities (If amenities available code -Yes is given, If not available within the village, the distance range code viz; a for < 5 Kms, b for 5-10 Kms and c for 10+ kms of nearest place where facility is available is given).									
		Self-Help Group (SHG)	Public distribution system (PDS) shop	Mandis / Regular market	Weekly Haat	Agricultural marketing society	Integrated Child Development Scheme (Nutritional Centres)	Anganwadi Centre (Nutritional Centres)	Others (Nutritional Centres)	ASHA (Accredited Social Health Activist)	Community centre with/without TV
1	2	80	81	82	83	84	85	86	87	88	89
106	Battepadu	Yes	a	c	c	c	Yes	a	Yes	Yes	c
107	Chandavaram	Yes	Yes	c	c	c	Yes	Yes	Yes	Yes	c
108	Pole Palle	Yes	Yes	b	b	c	Yes	Yes	Yes	Yes	b
109	Padamara Lakshmiapuram	Yes	Yes	c	c	c	Yes	Yes	Yes	Yes	c
110	Ramapuram	Yes	Yes	c	c	c	Yes	Yes	Yes	Yes	c
111	Rudra Samudram	Yes	Yes	b	b	c	Yes	Yes	Yes	Yes	b
112	Bada Puram	Yes	Yes	Yes	Yes	c	Yes	Yes	Yes	Yes	Yes
113	Veera Venkata Puram	Yes	Yes	a	a	c	Yes	Yes	Yes	Yes	b
114	Yerrabalem	Yes	Yes	a	a	c	Yes	Yes	Yes	Yes	a
115	Vabbapuram	Yes	Yes	Yes	b	c	Yes	Yes	Yes	Yes	Yes
116	Narasimhanayuni Palem	Yes	Yes	a	a	c	Yes	Yes	Yes	a	a
117	Indla Cheruvu	Yes	Yes	b	b	c	Yes	Yes	Yes	Yes	b
118	Ragamakka Palle	Yes	a	b	b	c	Yes	a	Yes	a	b
119	Bhumanapalle	Yes	Yes	c	c	c	Yes	Yes	Yes	Yes	c
120	Mallam Peta	Yes	Yes	c	c	c	Yes	Yes	Yes	Yes	c
121	Kotcherla Kota	Yes	a	c	c	c	Yes	Yes	Yes	Yes	c
122	Siddayapalem	Yes	Yes	c	c	c	Yes	Yes	Yes	Yes	c
123	Ananthavaram	Yes	b	c	c	c	Yes	b	Yes	Yes	c
124	Manginapudi	Yes	Yes	c	c	c	Yes	a	Yes	Yes	c
125	Pochamakka Palle										
126	Padamati Venkata Puram	Yes	Yes	b	b	c	Yes	Yes	Yes	Yes	b



**Census of India 2011- Village Directory  
Amenities and Land use (As on 2009)**

**Name of District : Prakasam**

**Location Code No.: 549**

**Name of Mandal Parishad : Donakonda**

**Location Code No.: 0770**

Availability of miscellaneous facilities (If amenities available code -Yes is given, If not available within the village, the distance range code viz: a for < 5 Kms, b for 5-10 Kms and c for 10+ kms of nearest place where facility is available is given).								Availability of electricity (Yes/No)				Nearest Town		Name of Village	Sl. No.
Sports Field,	Sports Club / Recreation Centre	Cinema / Video Hall	Public Library	Public Reading Room	Newspaper Supply	Assembly Polling station	Birth & Death Registration Office	Power Supply for Domestic Use (ED)	Power Supply for Agricultural Use (EAG)	Power Supply for Commercial Use (EC)	Power Supply for All Uses (EA)	Name	Distance range code i.e. a for <5 Kms, b for 5-10 Kms and c for 10+ kms		
90	91	92	93	94	95	96	97	98	99	100	101	102	103	2	1
c	c	c	c	c	Yes	a	a	Yes	Yes	Yes	Yes	Markapur	c	Battepadu	106
c	c	c	c	c	Yes	Yes	Yes	Yes	Yes	Yes	Yes	Markapur	c	Chandavaram	107
c	c	c	b	c	Yes	Yes	Yes	Yes	Yes	Yes	Yes	Markapur	c	Pole Palle	108
c	c	c	c	c	Yes	Yes	Yes	Yes	Yes	Yes	Yes	Markapur	c	Padamara	109
c	c	c	c	c	Yes	Yes	Yes	Yes	Yes	Yes	Yes	Markapur	c	Lakshmiapuram	110
c	c	c	b	c	Yes	a	Yes	Yes	Yes	Yes	Yes	Markapur	c	Ramapuram	111
c	c	c	Yes	c	Yes	Yes	Yes	Yes	Yes	Yes	Yes	Markapur	c	Rudra Samudram	112
c	c	c	a	c	Yes	Yes	Yes	Yes	Yes	Yes	Yes	Markapur	c	Bada Puram	113
c	c	c	a	c	Yes	Yes	Yes	Yes	Yes	Yes	Yes	Markapur	c	Veera Venkata Puram	114
c	c	c	Yes	c	Yes	Yes	Yes	Yes	Yes	Yes	Yes	Markapur	c	Yerrabalem	115
c	c	c	a	c	Yes	Yes	Yes	Yes	Yes	Yes	Yes	Markapur	c	Vabbapuram	116
c	c	c	a	c	Yes	Yes	Yes	Yes	Yes	Yes	Yes	Markapur	c	Narasimhanayuni Palem	117
c	c	c	b	c	Yes	Yes	Yes	Yes	Yes	Yes	Yes	Markapur	c	Indla Cheruvu	118
c	c	c	b	c	Yes	a	a	Yes	Yes	Yes	Yes	Markapur	c	Ragamakka Palle	119
c	c	c	c	c	Yes	Yes	Yes	Yes	Yes	Yes	Yes	Markapur	c	Bhumanapalle	120
c	c	c	c	c	Yes	Yes	Yes	Yes	Yes	Yes	Yes	Markapur	c	Mallam Peta	121
c	c	c	c	c	Yes	Yes	Yes	Yes	Yes	Yes	Yes	Markapur	c	Kotcherla Kota	122
c	c	c	c	c	Yes	a	a	Yes	Yes	Yes	Yes	Markapur	c	Siddayapalem	123
c	c	c	c	c	Yes	Yes	b	Yes	Yes	Yes	Yes	Markapur	c	Ananthavaram	124
c	c	c	c	c	Yes	a	Yes	Yes	Yes	Yes	Yes	Markapur	c	Manginapudi	125
c	c	c	b	c	Yes	Yes	Yes	Yes	Yes	Yes	Yes	Markapur	c	Pochamakka Palle	126
														Padamati Venkata Puram	

**Census of India 2011- Village Directory  
Amenities and Land use (As on 2009)**

**Name of District : Prakasam**

**Location Code No.: 549**

**Name of Mandal Parishad : Donakonda**

**Location Code No.: 0770**

Sl. No.	Name of Village	Land Use										
		Area under different types of land use ( in hectares rounded up to one decimal place)										
		Forests	Area under Non-agricultural Uses	Barren and Un-cultivable land	Permanent Pastures and Other Grazing Lands	Land Under Miscellaneous Tree Crops etc.	Culturable Waste Land	Fallow lands other than current fallows	Current Fallows	Net Area Sown	Total Irrigated Land Area	Total Un-irrigated Land Area
1	2	104	105	106	107	108	109	110	111	112	113	114
106	Battepadu	0	134	57.4	0	0	40	17	18.2	202.4	68.8	168.8
107	Chandavaram	0	497.5	258	326	0	172.6	12	47.2	451.6	390.4	120.4
108	Pole Palle	0	329.7	282	482	360	263.2	82.8	204	427.4	160	554.1
109	Padamara Lakshmiapuram	0	136.1	267.2	40	0	81.7	52.8	223.6	330.6	184.5	422.5
110	Ramapuram	0	74.3	81.2	100	0	2	24.4	136.8	277.2	137.5	300.9
111	Rudra Samudram	0	281.1	622.8	470.8	0	658.3	65.2	171.2	345.6	163.1	418.9
112	Bada Puram	0	164	477.6	98	440	174.6	27.2	88.8	202.7	21.3	297.4
113	Veera Venkata Puram	0	23.5	8.4	0	0	9.5	1.6	17.2	66.8	3.4	82.1
114	Yerrabalem	0	110	370	40	0	163.2	14.4	27.2	188.2	5.9	223.9
115	Vabbapuram	0	38	26	0	12.1	6.4	62.4	92.3	2.7	159.2	-1.8
116	Narasimhanayuni Palem	0	89.6	385.2	300	0	258.4	2.8	5.2	253.7	15.3	246.4
117	Indla Cheruvu	0	88.1	310	644	0	122.5	16	1.6	573.8	70.4	521
118	Ragamakka Palle	0	416.9	36.2	380	0	422.1	24.8	5.2	482.8	11.5	501.3
119	Bhumanapalle	0	414.6	229.6	32.2	0	187.5	18	76	337.1	97.2	333.9
120	Mallam Peta	0	133.6	256	38	0	543.1	38.4	125.2	406.7	188	382.3
121	Kotcherla Kota	0	528.9	818.8	420	0	192.8	50.8	205.2	696.5	342.7	609.8
122	Siddayapalem	0	53.4	46	20	0	12.9	19.2	34.4	159	33.7	179
123	Ananthavaram	0	42.3	78.4	40	0	10	13.2	106.6	120.5	40.2	200.1
124	Manginapudi	0	239	277.6	174	0	2.8	9.6	55.6	431.4	50.8	445.8
125	Pochamakka Palle	0	0	68.6	52.8	0	15.4	2.4	18.8	136	1.6	155.6
126	Padamati Venkata Puram	0	239.6	246	56.8	0	65.3	13.2	8.8	718.3	58.4	681.9

**Census of India 2011- Village Directory  
Amenities and Land use (As on 2009)**

**Name of District : Prakasam**

**Location Code No.: 549**

**Name of Mandal Parishad : Donakonda**

**Location Code No.: 0770**

Land Use					Name of three most important commodities manufactured			Name of Village	Sl. No.
Area irrigated by source (in hectare).					First	Second	Third		
Canals ( C )	Wells/Tube-wells(W/TW)	Tanks/Lakes(T/L)	Water Falls(WF)	Others(O)					
115	116	117	118	119	120	121	122	2	1
23.7	45.1	0	0	0				Battepadu	106
198.2	106.3	85.9	0	0				Chandavaram	107
16.4	122.6	21	0	0				Pole Palle	108
138.4	32.3	13.9	0	0				Padamara Lakshmiapuram	109
0	49.1	88.4	0	0				Ramapuram	110
0	51.8	53.8	57.5	0				Rudra Samudram	111
0	5.1	16.2	0	0				Bada Puram	112
0	3.4	0	0	0				Veera Venkata Puram	113
0	5.9	0	0	0				Yerrabalem	114
0	159.2	0	0	0				Vabbapuram	115
0	6.4	8.9	0	0				Narasimhanayuni Palem	116
0	46.1	24.3	0	0				Indla Cheruvu	117
0	3.1	8.4	0	0				Ragamakka Palle	118
0	73.4	23.8	0	0				Bhumanapalle	119
0	85.5	57.1	45.5	0				Mallam Peta	120
0	141.7	201	0	0				Kotcherla Kota	121
0	33.7	0	0	0				Siddayapalem	122
0	29.8	10.4	0	0				Ananthavaram	123
0	42.7	8	0	0				Manginapudi	124
0	1.6	0	0	0				Pochamakka Palle	125
0	35.3	23.1	0	0				Padamati Venkata Puram	126

**Census of India 2011- Village Directory  
Amenities and Land use (As on 2009)**

Name of District : Prakasam

Location Code No.: 549

Name of Mandal Parishad : Donakonda

Location Code No.: 0770

Sl. No.	Name of Village	Location code no.	Total area of the village ( in hectares rounded up to one decimal place)	Total population ( 2011 census )	Number of households (2011 census)	Number of educational amenities available (If not available within the village, the distance range code viz; a for < 5 Kms, b for 5-10 Kms and c for 10+ kms of nearest place where facility is available is given).									
						Pre-Primary school (PP)	Primary school (P)	Middle school (M)	Secondary School (S)	Senior Secondary school (SS)	Degree college of arts science & commerce (ASC)	Engineering college(EC)	Medical college (MC)	Management institute (MI)	Polytechnic (Pt)
1	2	3	4	5	6	7	8	9	10	11	12	13	14	15	16
127	Lakshmi Narayana Puram	590640	1158	0	0										
128	Peddanna Palem	590641	1036	1442	341	b	2	b	b	b	b	c	c	c	c
129	Gudipadu	590642	3335	3384	806	c	5	1	1	c	c	c	c	c	c
130	Aravallipadu	590643	1114	2442	584	c	1	1	b	c	c	c	c	c	c
131	Vaddipadu	590644	2484	1473	360	c	2	b	b	c	c	c	c	c	c
132	Kalavala Palle	590645	395	0	0										
133	Sangapuram	590646	821	1139	269	c	3	b	c	c	c	c	c	c	c
134	Tella Padu	590647	1036	678	163	c	1	1	1	c	c	c	c	c	c
135	West Kambhampadu	590648	1141	698	142	c	2	a	a	c	c	c	c	c	c
<b>Total</b>			<b>38737</b>	<b>48148</b>	<b>11416</b>	<b>3</b>	<b>71</b>	<b>17</b>	<b>13</b>	<b>2</b>	<b>1</b>	<b>0</b>	<b>0</b>	<b>0</b>	<b>0</b>

**Census of India 2011- Village Directory  
Amenities and Land use (As on 2009)**

**Name of District : Prakasam**

**Location Code No.: 549**

**Name of Mandal Parishad : Donakonda**

**Location Code No.: 0770**

Number of educational amenities available (If not available within the village, the distance range code viz; a for <5 Kms, b for 5-10 Kms and c for 10+ kms of nearest place where facility is available is given).				Number of Medical Amenities available. (If not available within the village, the distance range code viz; a for < 5 Kms, b for 5-10 Kms and c for 10+ kms of nearest place where facility is available is given).										Name of Village	Sl. No.	
Vocational training school /ITI	Non-formal training centre (NFTC)	Special school for disabled (SSD)	Others (specify)	Community health centre (CHC)	Primary health centre (PHC)	Primary health sub centre (PHS)	Maternity and child welfare centre (MCW)	T. B. clinic (TBC)	Hospital-allopathic (HA)	Hospital-alternative medicine (HO)	Dispensary (D)	Veterinary hospital (VH)	Mobile health clinic (MHC)			Family welfare centre (FWC)
17	18	19	20	21	22	23	24	25	26	27	28	29	30	31	2	1
															Lakshmi Narayana Puram	127
c	c	c		c	b	1	c	c	c	c	c	b	b	c	Peddanna Palem	128
c	c	c		c	c	b	c	c	c	c	c	c	1	c	Gudipadu	129
c	c	c		c	c	1	c	c	c	c	c	c	a	c	Aravallipadu	130
c	c	c		c	c	b	c	c	c	c	c	c	b	c	Vaddipadu	131
															Kalavala Palle	132
c	c	c		c	c	b	c	c	c	c	c	c	a	c	Sangapuram	133
c	c	c		c	c	b	c	c	c	c	c	c	b	c	Tella Padu	134
c	c	c		c	c	b	c	c	c	c	c	c	b	c	West Kambhampadu	135
<b>0</b>	<b>0</b>	<b>0</b>	<b>0</b>	<b>0</b>	<b>1</b>	<b>8</b>	<b>0</b>	<b>0</b>	<b>0</b>	<b>0</b>	<b>0</b>	<b>1</b>	<b>5</b>	<b>0</b>		

**Census of India 2011- Village Directory  
Amenities and Land use (As on 2009)**

Name of District : Prakasam

Location Code No.: 549

Name of Mandal Parishad : Donakonda

Location Code No.: 0770

Sl. No.	Name of Village	Number of Non-Government Medical Amenities available.							Availability of drinking water - Yes / No								
		Charitable non Govt. hospital/Nursing home.	Medical practitioner with MBBS Degree	Medical practitioner with other degree	Medical practitioner with no degree	Traditional practitioner and faith healer	Medicine Shop	Others	Tap water (Treated/Untreated)	Well water (Covered / Uncovered well)	Hand Pump	Tube wells / Bore well	Spring	River / Canal	Tank / Pond / Lake	Others	
1	2	32	33	34	35	36	37	38	39	40	41	42	43	44	45	46	
127	Lakshmi Narayana Puram																
128	Peddanna Palem	0	0	0	0	0	0	0	Yes	No	Yes	No	No	No	No	No	
129	Gudipadu	0	0	0	1	0	0	0	Yes	Yes	Yes	No	No	No	No	No	
130	Aravallipadu	0	0	0	1	0	0	0	Yes	Yes	Yes	No	No	No	No	No	
131	Vaddipadu	0	0	0	0	0	0	0	Yes	Yes	Yes	No	No	No	No	No	
132	Kalavala Palle																
133	Sangapuram	0	0	0	0	0	0	0	Yes	Yes	Yes	No	No	No	No	No	
134	Tella Padu	0	0	0	1	0	0	0	Yes	Yes	Yes	No	No	No	No	No	
135	West Kambhampadu	0	0	0	0	0	0	0	Yes	No	Yes	No	No	No	No	No	
<b>Total</b>		<b>0</b>	<b>0</b>	<b>0</b>	<b>20</b>	<b>0</b>	<b>2</b>	<b>0</b>	<b>27</b>	<b>19</b>	<b>27</b>	<b>0</b>	<b>0</b>	<b>0</b>	<b>0</b>	<b>0</b>	

**Census of India 2011- Village Directory  
Amenities and Land use (As on 2009)**

**Name of District : Prakasam**

**Location Code No.: 549**

**Name of Mandal Parishad : Donakonda**

**Location Code No.: 0770**

Availability of toilet & others Yes / No				Communication and transport facilities (If amenities available code -Yes is given except for Village Pin Code ,If not available within the village , the distance range code viz; a for < 5 Kms, b for 5-10 Kms and c for 10+ kms of nearest place where facility is available is given).									Name of Village	Sl. No.
Community toilet including bath.	Community toilet excluding bath.	Rural sanitary mart or sanitary hardware outlet available near the village.	Community bio- gas or recycle of waste for productive use.	Post office(PO)	Sub post office (SPO)	Post & Telegraph office (P&TO)	Village Pin Code	Telephones (Land lines)	Public call office (PCO)	Mobile phone coverage	Internet cafes/ Common service centre (CSC)			
47	48	49	50	51	52	53	54	55	56	57	58	2	1	
No	No	No	No	b	b	b	523305	Yes	Yes	Yes	b	Lakshmi Narayana Puram	127	
No	No	No	No	c	Yes	c	523305	Yes	Yes	Yes	c	Peddanna Palem	128	
No	No	No	No	c	Yes	c	523305	Yes	Yes	Yes	c	Gudipadu	129	
No	No	No	No	c	Yes	c	523305	Yes	Yes	Yes	c	Aravallipadu	130	
No	No	No	No	c	Yes	c	523305	Yes	Yes	Yes	c	Vaddipadu	131	
No	No	No	No	c	b	c	523305	Yes	Yes	Yes	c	Kalavala Palles	132	
No	No	No	No	c	Yes	c	523305	Yes	Yes	Yes	c	Sangapuram	133	
No	No	No	No	c	Yes	c	523305	Yes	Yes	Yes	c	Tella Padu	134	
No	No	No	No	c	Yes	c	523305	Yes	Yes	Yes	c	West Kambhampadu	135	
<b>0</b>	<b>0</b>	<b>0</b>	<b>0</b>	<b>2</b>	<b>17</b>	<b>2</b>		<b>27</b>	<b>27</b>	<b>27</b>	<b>1</b>			

**Census of India 2011- Village Directory  
Amenities and Land use (As on 2009)**

Name of District : Prakasam

Location Code No.: 549

Name of Mandal Parishad : Donakonda

Location Code No.: 0770

Sl. No.	Name of Village	Communication and transport facilities (If amenities available code -Yes is given except for Village Pin Code, If not available within the village, the distance range code viz; a for < 5 Kms, b for 5-10 Kms and c for 10+ kms of nearest place where facility is available is given).									
		Private courier facility	Bus service (Public & Private)	Railway stations	Auto/Modified Autos	Taxis and Vans	Tractors	Cycle-pulled rickshaws(Manual & Machine driven)	Carts driven by animals	Sea /River ferry service	
1	2	59	60	61	62	63	64	65	66	67	
127	Lakshmi Narayana Puram										
128	Peddanna Palem	b	Yes	b	b	b	Yes		Yes		
129	Gudipadu	c	Yes	c	c	c	Yes		Yes		
130	Aravallipadu	c	Yes	c	c	c	Yes		Yes		
131	Vaddipadu	c	Yes	c	c	c	Yes		Yes		
132	Kalavala Palle										
133	Sangapuram	c	Yes	c	c	c	Yes		Yes		
134	Tella Padu	c	Yes	c	c	c	Yes		Yes		
135	West Kambhampadu	c	a	c	c	c	Yes		Yes		
<b>Total</b>		<b>1</b>	<b>18</b>	<b>1</b>	<b>1</b>	<b>1</b>	<b>25</b>	<b>1</b>	<b>27</b>	<b>0</b>	



**Census of India 2011- Village Directory  
Amenities and Land use (As on 2009)**

**Name of District : Prakasam**

**Location Code No.: 549**

**Name of Mandal Parishad : Donakonda**

**Location Code No.: 0770**

Village connected to highways,village roads, banks & credit societies (If amenities available code -Yes is given, If not available within the village , the distance range code viz; a for < 5 Kms, b for 5-10 Kms and c for 10+ kms of nearest place where facility is available is given).												Name of Village	Sl. No.	
68	69	70	71	72	73	74	75	76	77	78	79			
													Lakshmi Narayana Puram	127
c	c	b	Yes	Yes	Yes	b		Yes	b	b	c		Peddanna Palem	128
c	c	c	Yes	Yes	Yes	Yes		Yes	c	c	c		Gudipadu	129
c	c	c	Yes	Yes	Yes	b		Yes	c	c	c		Aravallipadu	130
c	c	c	Yes	Yes	Yes	b		Yes	c	c	c		Vaddipadu	131
													Kalavala Palle	132
c	c	c	Yes	Yes	Yes	b		Yes	c	c	c		Sangapuram	133
c	c	c	Yes	Yes	Yes	b		Yes	c	c	c		Tella Padu	134
c	c	c	Yes	Yes	Yes	b		Yes	c	c	c		West Kambhampadu	135
<b>0</b>	<b>0</b>	<b>1</b>	<b>27</b>	<b>25</b>	<b>27</b>	<b>7</b>	<b>0</b>	<b>27</b>	<b>2</b>	<b>1</b>	<b>0</b>			

**Census of India 2011- Village Directory  
Amenities and Land use (As on 2009)**

**Name of District : Prakasam**

**Location Code No.: 549**

**Name of Mandal Parishad : Donakonda**

**Location Code No.: 0770**

Sl. No.	Name of Village	Availability of miscellaneous facilities (If amenities available code -Yes is given, If not available within the village, the distance range code viz; a for < 5 Kms, b for 5-10 Kms and c for 10+ kms of nearest place where facility is available is given).									
		Self-Help Group (SHG)	Public distribution system (PDS) shop	Mandis / Regular market	Weekly Haat	Agricultural marketing society	Integrated Child Development Scheme (Nutritional Centres)	Anganwadi Centre (Nutritional Centres)	Others (Nutritional Centres)	ASHA (Accredited Social Health Activist)	Community centre with/without TV
1	2	80	81	82	83	84	85	86	87	88	89
127	Lakshmi Narayana Puram										
128	Peddanna Palem	Yes	Yes	b	b	c	Yes	a	Yes	Yes	b
129	Gudipadu	Yes	Yes	c	c	c	Yes	Yes	Yes	Yes	c
130	Aravallipadu	Yes	Yes	c	c	c	Yes	Yes	Yes	Yes	c
131	Vaddipadu	Yes	Yes	c	c	c	Yes	a	Yes	Yes	c
132	Kalavala Palle										
133	Sangapuram	Yes	Yes	c	c	c	Yes	Yes	Yes	Yes	c
134	Tella Padu	Yes	a	c	c	c	Yes	Yes	Yes	Yes	c
135	West Kambhampadu	Yes	Yes	c	c	c	Yes	Yes	Yes	a	c
<b>Total</b>		<b>27</b>	<b>22</b>	<b>2</b>	<b>1</b>	<b>0</b>	<b>27</b>	<b>21</b>	<b>27</b>	<b>24</b>	<b>2</b>

**Census of India 2011- Village Directory  
Amenities and Land use (As on 2009)**

**Name of District : Prakasam**

**Location Code No.: 549**

**Name of Mandal Parishad : Donakonda**

**Location Code No.: 0770**

Availability of miscellaneous facilities (If amenities available code -Yes is given, If not available within the village, the distance range code viz; a for < 5 Kms, b for 5-10 Kms and c for 10+ kms of nearest place where facility is available is given).								Availability of electricity (Yes/No)				Nearest Town		Name of Village	Sl. No.
Sports Field,	Sports Club / Recreation Centre	Cinema / Video Hall	Public Library	Public Reading Room	Newspaper Supply	Assembly Polling station	Birth & Death Registration Office	Power Supply for Domestic Use (ED)	Power Supply for Agricultural Use (EAG)	Power Supply for Commercial Use (EC)	Power Supply for All Uses (EA)	Name	Distance range code i.e. a for <5 Kms, b for 5-10 Kms and c for 10+ kms		
90	91	92	93	94	95	96	97	98	99	100	101	102	103	2	1
														Lakshmi Narayana	
												Markapur	c	Puram	127
c	c	c	b	c	Yes	Yes	Yes	Yes	Yes	Yes	Yes	Markapur	c	Peddanna Palem	128
c	c	c	c	c	Yes	Yes	Yes	Yes	Yes	Yes	Yes	Markapur	c	Gudipadu	129
c	c	c	c	c	Yes	Yes	Yes	Yes	Yes	Yes	Yes	Markapur	c	Aravallipadu	130
c	c	c	c	c	Yes	Yes	Yes	Yes	Yes	Yes	Yes	Markapur	c	Vaddipadu	131
												Markapur	c	Kalavala Palle	132
c	c	c	c	c	Yes	Yes	Yes	Yes	Yes	Yes	Yes	Markapur	c	Sangapuram	133
c	c	c	c	c	Yes	Yes	Yes	Yes	Yes	Yes	Yes	Markapur	c	Tella Padu	134
c	c	c	c	c	Yes	Yes	a	Yes	Yes	Yes	Yes	Markapur	c	West Kambhampadu	135
<b>0</b>	<b>0</b>	<b>0</b>	<b>2</b>	<b>0</b>	<b>27</b>	<b>22</b>	<b>22</b>	<b>27</b>	<b>27</b>	<b>27</b>	<b>27</b>		<b>0</b>		

**Census of India 2011- Village Directory  
Amenities and Land use (As on 2009)**

**Name of District : Prakasam**

**Location Code No.: 549**

**Name of Mandal Parishad : Donakonda**

**Location Code No.: 0770**

Sl. No.	Name of Village	Land Use										
		Area under different types of land use ( in hectares rounded up to one decimal place)										
		Forests	Area under Non-agricultural Uses	Barren and Un-cultivable land	Permanent Pastures and Other Grazing Lands	Land Under Miscellaneous Tree Crops etc.	Culturable Waste Land	Fallow lands other than current fallows	Current Fallows	Net Area Sown	Total Irrigated Land Area	Total Un-irrigated Land Area
1	2	104	105	106	107	108	109	110	111	112	113	114
127	Lakshmi Narayana Puram	0	0	261	316.3	0	178.4	12.1	47.8	342.4	12.5	389.8
128	Peddanna Palem	0	699.2	78	20	0	0	0	4.8	233.9	14.9	223.8
129	Gudipadu	0	197.6	724.4	202	0	106.1	76	431.6	1597.3	127.6	1977.3
130	Aravallipadu	0	104.7	102.3	47.2	0	0	2.8	13.2	843.8	31.6	828.1
131	Vaddipadu	0	66.4	614.8	342	0	547.2	38.4	157.6	717.5	85.8	827.7
132	Kalavala Palle	0	56.9	66.4	98	0	9.3	4.8	20.4	139.2	13.9	150.5
133	Sangapuram	0	49.6	124.4	158.6	0	14.3	51.2	104	318.9	15.2	458.9
134	Tella Padu	0	118.4	154.3	88	0	166	28	93.6	387.7	98	411.3
135	West Kambhampadu	0	68.6	295.2	162	0	78.2	22.4	48.8	465.8	9.7	527.3
<b>Total</b>		<b>0</b>	<b>5395.6</b>	<b>7623.8</b>	<b>5148.7</b>	<b>812.1</b>	<b>4504</b>	<b>803.9</b>	<b>2590.9</b>	<b>11857.5</b>	<b>2613.1</b>	<b>12639</b>

**Census of India 2011- Village Directory  
Amenities and Land use (As on 2009)**

**Name of District : Prakasam**

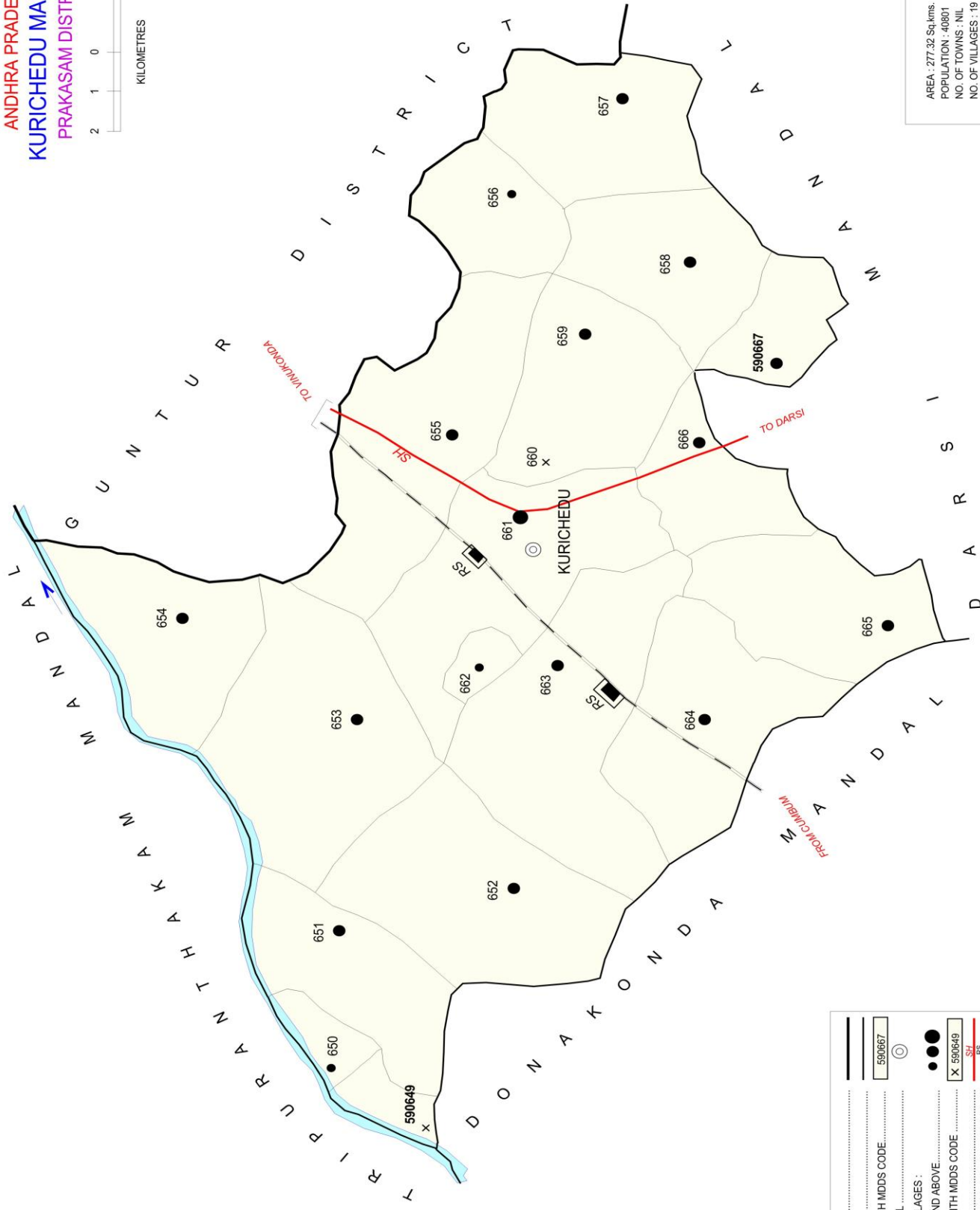

**Location Code No.: 549**

**Name of Mandal Parishad : Donakonda**

**Location Code No.: 0770**

Land Use					Name of three most important commodities manufactured			Name of Village	Sl. No.
Area irrigated by source (in hectare).					First	Second	Third		
Canals (C)	Wells/Tube-wells(W/TW)	Tanks/Lakes(T/L)	Water Falls(WF)	Others(O)					
115	116	117	118	119	120	121	122	2	1
0	12.5	0	0	0				Lakshmi Narayana Puram	127
0	10.2	4.7	0	0				Peddanna Palem	128
0	25.4	102.2	0	0				Gudipadu	129
0	1.3	30.4	0	0				Aravallipadu	130
0	17.5	33.3	35	0				Vaddipadu	131
0	13.9	0	0	0				Kalavala Palle	132
0	3	12.1	0	0				Sangapuram	133
0	33	0	65	0				Tella Padu	134
0	9.7	0	0	0				West Kambhampadu	135
<b>376.7</b>	<b>1206.6</b>	<b>826.9</b>	<b>203</b>	<b>0</b>					

INDIA  
 ANDHRA PRADESH  
 KURICHEDU MANDAL  
 PRAKASAM DISTRICT



AREA : 277.32 Sq.kms.  
 POPULATION : 40801  
 NO. OF TOWNS : NIL  
 NO. OF VILLAGES : 19  
 DISTANCE FROM Dist. H.Q. to  
 TO MANDAL : 90 Kms.

BOUNDARY, DISTRICT.....

MANDAL.....

VILLAGE WITH MDDS CODE.....

HEADQUARTERS, MANDAL.....

POPULATION SIZE OF VILLAGES :

500-999, 1000-4999, 5000 AND ABOVE.....

UNINHABITED VILLAGE WITH MDDS CODE.....

STATE HIGHWAY.....

RAILWAY LINE WITH STATION, BROAD GAUGE.....

RIVER AND STREAM.....

**ALPHABETICAL LIST OF VILLAGES (MANDAL PARISHAD WISE)  
PRAKASAM DISTRICT**

Sl. No.	Name of Village	2011 Census Location Code No.	2001 Census Location Code No.
1	2	3	4
<b>Name of Mandal Parishad : Kurichedu</b>			
<b>Name of Mandal : Kurichedu (0007)</b>			
1	Alavalapadu	2854905103590666	2818000702166400
2	Avulamanda	2854905103590653	2818000702165100
3	Bayya Varam	2854905103590656	2818000702165400
4	Bodanampadu	2854905103590667	2818000702166500
5	Dekanakonda	2854905103590657	2818000702165500
6	Gangadona Konda	2854905103590664	2818000702166200
7	Jagannadhapuram	2854905103590649	2818000702164700
8	Kallur	2854905103590651	2818000702164900
9	Kurichedu	2854905103590661	2818000702165900
10	Mallaya Palem	2854905103590660	2818000702165800
11	Mustla Gangavaram	2854905103590654	2818000702165200
12	Namassivaya Puram	2854905103590659	2818000702165700
13	Peddavaram	2854905103590658	2818000702165600
14	Perambotla Palem	2854905103590662	2818000702166000
15	Potlapadu	2854905103590663	2818000702166100
16	West Gangavaram	2854905103590665	2818000702166300
17	West Kasipuram	2854905103590650	2818000702164800
18	West Naidupalem	2854905103590652	2818000702165000
19	West Veeraya Palem	2854905103590655	2818000702165300

**Census of India 2011- Village Directory  
Amenities and Land use (As on 2009)**

**Name of District : Prakasam**

**Location Code No.: 549**

**Name of Mandal Parishad : Kurichedu**

**Location Code No.: 0771**

Sl. No.	Name of Village	Location code no.	Total area of the village ( in hectares rounded up to one decimal place)	Total population ( 2011 census )	Number of households (2011 census)	Number of educational amenities available (If not available within the village, the distance range code viz; a for < 5 Kms, b for 5-10 Kms and c for 10+ kms of nearest place where facility is available is given).									
						Pre-Primary school (PP)	Primary school (P)	Middle school (M)	Secondary School (S)	Senior Secondary school (SS)	Degree college of arts science & commerce (ASC)	Engineering college(EC)	Medical college (MC)	Management institute (MI)	Polytechnic (Pt)
1	2	3	4	5	6	7	8	9	10	11	12	13	14	15	16
136	Jagannadhapuram	590649	378	0	0										
137	West Kasipuram	590650	783	783	178	c	2	a	a	c	c	c	c	c	c
138	Kallur	590651	1426	2786	627	c	4	1	1	c	c	c	c	c	c
139	West Naidupalem	590652	2575	2515	562	c	2	1	b	c	c	c	c	c	c
140	Avulamanda	590653	3208	3497	811	b	4	1	a	b	c	c	c	c	c
141	Mustla Gangavaram	590654	1401	1135	263	c	2	c	c	c	c	c	c	c	c
142	West Veeraya Palem	590655	1417	4224	1005	a	2	1	a	a	c	c	c	c	c
143	Bayya Varam	590656	866	783	197	b	2	b	1	b	c	c	c	c	c
144	Dekanakonda	590657	1620	2536	617	c	4	1	1	c	c	c	c	c	c
145	Peddavaram	590658	1519	1158	271	b	2	a	a	b	c	c	c	c	c
146	Namassivaya Puram	590659	1452	2110	479	b	2	2	1	b	c	c	c	c	c
147	Mallaya Palem	590660	1010	0	0										
148	Kurichedu	590661	2628	9027	2139	2	12	6	6	1	c	c	c	c	c
149	Perambotla Palem	590662	271	548	144	b	1	b	b	b	c	c	c	c	c
150	Potlapadu	590663	2712	2616	639	b	3	1	1	b	c	c	c	c	c
151	Gangadona Konda	590664	1902	1871	415	b	3	a	a	b	c	c	c	c	c
152	West Gangavaram	590665	2032	2101	521	b	2	1	b	b	c	c	c	c	c
153	Alavalapadu	590666	1103	1120	282	b	3	a	b	b	c	c	c	c	c
154	Bodanampadu	590667	1137	1991	482	b	1	1	b	b	c	c	c	c	c
<b>Total</b>			<b>29440</b>	<b>40801</b>	<b>9632</b>	<b>2</b>	<b>51</b>	<b>16</b>	<b>11</b>	<b>1</b>	<b>0</b>	<b>0</b>	<b>0</b>	<b>0</b>	<b>0</b>



**Census of India 2011- Village Directory  
Amenities and Land use (As on 2009)**

**Name of District : Prakasam**

**Location Code No.: 549**

**Name of Mandal Parishad : Kurichedu**

**Location Code No.: 0771**

Number of educational amenities available (If not available within the village, the distance range code viz; a for <5 Kms, b for 5-10 Kms and c for 10+ kms of nearest place where facility is available is given).				Number of Medical Amenities available. (If not available within the village, the distance range code viz; a for < 5 Kms, b for 5-10 Kms and c for 10+ kms of nearest place where facility is available is given).										Name of Village	Sl. No.	
Vocational training school /ITI	Non-formal training centre (NFTC)	Special school for disabled (SSD)	Others (specify)	Community health centre (CHC)	Primary health centre (PHC)	Primary health sub centre (PHS)	Maternity and child welfare centre (MCW)	T. B. clinic (TBC)	Hospital-allopathic (HA)	Hospital-alternative medicine (HO)	Dispensary (D)	Veterinary hospital (VH)	Mobile health clinic (MHC)			Family welfare centre (FWC)
17	18	19	20	21	22	23	24	25	26	27	28	29	30	31	2	1
															Jagannadhapuram	136
c	c	c		c	c	a	c	c	c	c	c	c	b	c	West Kasipuram	137
c	c	c		c	c	1	c	c	c	c	c	c	a	c	Kallur	138
c	c	c		c	c	a	c	c	c	c	c	c	1	c	West Naidupalem	139
c	c	c		c	b	1	c	c	c	c	c	b	a	c	Avulamanda	140
c	c	c		c	c	b	c	c	c	c	c	c	a	c	Mustla Gangavaram	141
c	c	c		c	a	1	c	c	c	c	c	a	b	c	West Veeraya Palem	142
c	c	c		c	b	a	c	c	c	c	c	b	a	c	Bayya Varam	143
c	c	c		c	c	a	c	c	c	c	c	c	1	c	Dekanakonda	144
c	c	c		c	b	1	c	c	c	c	c	b	b	c	Peddavaram	145
c	c	c		c	b	a	c	c	c	c	c	b	1	c	Namassivaya Puram	146
															Mallaya Palem	147
c	c	c		c	1	1	c	c	c	c	c	1	a	c	Kurichedu	148
c	c	c		c	b	b	c	c	c	c	c	b	b	c	Perambotla Palem	149
c	c	c		c	b	1	c	c	c	c	c	b	b	c	Potlapadu	150
c	c	c		c	b	a	c	c	c	c	c	b	1	c	Gangadona Konda	151
c	c	c		c	b	1	c	c	c	c	c	b	b	c	West Gangavaram	152
c	c	c		c	b	b	c	c	c	c	c	b	1	c	Alavalapadu	153
c	c	c		c	b	b	c	c	c	c	c	b	1	c	Bodanampadu	154
<b>0</b>	<b>0</b>	<b>0</b>	<b>0</b>	<b>0</b>	<b>1</b>	<b>7</b>	<b>0</b>	<b>0</b>	<b>0</b>	<b>0</b>	<b>0</b>	<b>1</b>	<b>6</b>	<b>0</b>		

**Census of India 2011- Village Directory  
Amenities and Land use (As on 2009)**

Name of District : Prakasam

Location Code No.: 549

Name of Mandal Parishad : Kurichedu

Location Code No.: 0771

Sl. No.	Name of Village	Number of Non-Government Medical Amenities available.							Availability of drinking water - Yes / No								
		Charitable non Govt. hospital/Nursing home.	Medical practitioner with MBBS Degree	Medical practitioner with other degree	Medical practitioner with no degree	Traditional practitioner and faith healer	Medicine Shop	Others	Tap water (Treated/Untreated)	Well water (Covered / Uncovered well)	Hand Pump	Tube wells / Bore well	Spring	River / Canal	Tank / Pond / Lake	Others	
1	2	32	33	34	35	36	37	38	39	40	41	42	43	44	45	46	
136	Jagannadhapuram																
137	West Kasipuram	0	0	0	0	0	0	0	Yes	Yes	Yes	No	No	No	No	No	
138	Kallur	0	0	0	1	0	0	0	Yes	Yes	Yes	No	No	No	No	No	
139	West Naidupalem	0	0	0	1	0	0	0	Yes	Yes	Yes	No	No	No	No	No	
140	Avulamanda	0	0	0	1	0	0	0	Yes	Yes	Yes	No	No	No	No	No	
141	Mustla Gangavaram	0	0	0	0	0	0	0	Yes	Yes	Yes	No	No	No	No	No	
142	West Veeraya Palem	0	0	0	1	0	0	0	Yes	Yes	Yes	No	No	No	No	No	
143	Bayya Varam	0	0	0	0	0	0	0	Yes	Yes	Yes	No	No	No	No	No	
144	Dekanakonda	0	0	0	0	0	0	0	Yes	Yes	Yes	No	No	No	No	No	
145	Peddavaram	0	0	0	0	0	0	0	Yes	Yes	Yes	No	No	No	No	No	
146	Namassivaya Puram	0	0	0	1	0	0	0	Yes	Yes	Yes	No	No	No	No	No	
147	Mallaya Palem																
148	Kurichedu	0	0	0	4	0	6	0	Yes	Yes	Yes	Yes	No	No	No	No	
149	Perambotla Palem	0	0	0	0	0	0	0	Yes	Yes	Yes	No	No	No	No	No	
150	Potlapadu	0	0	0	1	0	0	0	Yes	Yes	Yes	No	No	No	No	No	
151	Gangadona Konda	0	0	0	1	0	0	0	Yes	Yes	Yes	No	No	No	No	No	
152	West Gangavaram	0	0	0	0	0	0	0	Yes	Yes	Yes	No	No	No	No	No	
153	Alavalapadu	0	0	0	1	0	0	0	Yes	Yes	Yes	No	No	No	No	No	
154	Bodanampadu	0	0	0	1	0	0	0	Yes	Yes	Yes	No	No	No	No	No	
<b>Total</b>		<b>0</b>	<b>0</b>	<b>0</b>	<b>13</b>	<b>0</b>	<b>6</b>	<b>0</b>	<b>17</b>	<b>17</b>	<b>17</b>	<b>1</b>	<b>0</b>	<b>0</b>	<b>0</b>	<b>0</b>	

**Census of India 2011- Village Directory  
Amenities and Land use (As on 2009)**

**Name of District : Prakasam**

**Location Code No.: 549**

**Name of Mandal Parishad : Kurichedu**

**Location Code No.: 0771**

Availability of toilet & others Yes / No				Communication and transport facilities (If amenities available code -Yes is given except for Village Pin Code ,If not available within the village , the distance range code viz; a for < 5 Kms, b for 5-10 Kms and c for 10+ kms of nearest place where facility is available is given).									Name of Village	Sl. No.
Community toilet including bath.	Community toilet excluding bath.	Rural sanitary mart or sanitary hardware outlet available near the village.	Community bio- gas or recycle of waste for productive use.	Post office(PO)	Sub post office (SPO)	Post & Telegraph office (P&TO)	Village Pin Code	Telephones (Land lines)	Public call office (PCO)	Mobile phone coverage	Internet cafes/ Common service centre (CSC)			
47	48	49	50	51	52	53	54	55	56	57	58	2	1	
												Jagannadhapuram	136	
No	No	No	No	c	a	c	523304	Yes	Yes	Yes	c	West Kasipuram	137	
No	No	No	No	c	Yes	c	523304	Yes	Yes	Yes	c	Kallur	138	
No	No	No	No	c	Yes	c	523304	Yes	Yes	Yes	c	West Naidupalem	139	
No	No	No	No	b	Yes	b	523304	Yes	Yes	Yes	c	Avulamanda	140	
No	No	No	No	c	c	c	523304	Yes	Yes	Yes	c	Mustla Gangavaram	141	
No	No	No	No	a	Yes	a	523304	Yes	Yes	Yes	c	West Veeraya Palem	142	
No	No	No	No	b	a	b	523304	Yes	Yes	Yes	c	Bayya Varam	143	
No	No	No	No	a	a	c	523304	Yes	Yes	Yes	c	Dekanakonda	144	
No	No	No	No	b	Yes	b	523304	Yes	Yes	Yes	c	Peddavaram	145	
No	No	No	No	b	Yes	b	523304	Yes	Yes	Yes	c	Namassivaya Puram	146	
												Mallaya Palem	147	
No	No	No	No	Yes	a	Yes	523304	Yes	Yes	Yes	c	Kurichedu	148	
No	No	No	No	b	b	b	523304	Yes	Yes	Yes	c	Perambotla Palem	149	
No	No	No	No	b	Yes	b	523304	Yes	Yes	Yes	c	Potlapadu	150	
No	No	No	No	b	Yes	b	523304	Yes	Yes	Yes	c	Gangadona Konda	151	
No	No	No	No	b	Yes	b	523304	Yes	Yes	Yes	c	West Gangavaram	152	
No	No	No	No	b	Yes	b	523304	Yes	Yes	Yes	c	Alavalapadu	153	
No	No	No	No	b	Yes	b	523304	Yes	Yes	Yes	c	Bodanampadu	154	
<b>0</b>	<b>0</b>	<b>0</b>	<b>0</b>	<b>1</b>	<b>11</b>	<b>1</b>		<b>17</b>	<b>17</b>	<b>17</b>	<b>0</b>			

**Census of India 2011- Village Directory  
Amenities and Land use (As on 2009)**

Name of District : Prakasam

Location Code No.: 549

Name of Mandal Parishad : Kurichedu

Location Code No.: 0771

Sl. No.	Name of Village	Communication and transport facilities (If amenities available code -Yes is given except for Village Pin Code, If not available within the village, the distance range code viz; a for < 5 Kms, b for 5-10 Kms and c for 10+ kms of nearest place where facility is available is given).									
		Private courier facility	Bus service (Public & Private)	Railway stations	Auto/Modified Autos	Taxis and Vans	Tractors	Cycle-pulled rickshaws(Manual & Machine driven)	Carts driven by animals	Sea /River ferry service	
1	2	59	60	61	62	63	64	65	66	67	
136	Jagannadhapuram										
137	West Kasipuram	c	Yes	c	Yes	b	Yes		Yes		
138	Kallur	c	Yes	c	Yes	b	Yes		Yes		
139	West Naidupalem	c	Yes	c	Yes	a	Yes		Yes		
140	Avulamanda	b	Yes	b	Yes	b	Yes		Yes		
141	Mustla Gangavaram	c	a	c	b	Yes	Yes		Yes		
142	West Veeraya Palem	a	Yes	c	Yes	a	Yes		Yes		
143	Bayya Varam	b	Yes	c	b	Yes	a		Yes		
144	Dekanakonda	c	a	c	a	b	Yes		Yes		
145	Peddavaram	b	a	b	Yes	b	Yes		Yes		
146	Namassivaya Puram	b	a	b	Yes	b	Yes		Yes		
147	Mallaya Palem										
148	Kurichedu	Yes	Yes	Yes	Yes	Yes	Yes	Yes	Yes		
149	Perambotla Palem	b	Yes	b	Yes	a	Yes		Yes		
150	Potlapadu	b	Yes	Yes	Yes	b	Yes		Yes		
151	Gangadona Konda	b	Yes	b	Yes	b	Yes		Yes		
152	West Gangavaram	b	Yes	b	a	Yes	a		a		
153	Alavalapadu	b	Yes	b	Yes	b	Yes		Yes		
154	Bodanampadu	b	Yes	b	Yes	b	Yes		Yes		
<b>Total</b>		<b>1</b>	<b>13</b>	<b>2</b>	<b>13</b>	<b>4</b>	<b>15</b>	<b>1</b>	<b>16</b>	<b>0</b>	

**Census of India 2011- Village Directory  
Amenities and Land use (As on 2009)**

**Name of District : Prakasam**

**Location Code No.: 549**

**Name of Mandal Parishad : Kurichedu**

**Location Code No.: 0771**

Village connected to highways,village roads, banks & credit societies (If amenities available code -Yes is given, If not available within the village , the distance range code viz; a for < 5 Kms, b for 5-10 Kms and c for 10+ kms of nearest place where facility is available is given).												Name of Village	Sl. No.
Connected to national highway(NH)	Connected to state highway(SH)	Connected to major district road (MDR)	Connected to others district road	Pucca roads	Kutchcha roads	Water bounded macadam(WBM) roads	Navigable waterway (river/canal)(NW)	Footpaths (FP)	Commercial & Co-operative Banks	ATM	Agricultural Credit Societies		
68	69	70	71	72	73	74	75	76	77	78	79	2	1
												Jagannadhapuram	136
c	c	c	Yes	Yes	Yes	b		Yes	b	c	c	West Kasipuram	137
c	c	c	Yes	Yes	Yes	Yes		Yes	a	c	c	Kallur	138
c	c	c	Yes	Yes	Yes	Yes		Yes	a	c	c	West Naidupalem	139
c	b	c	Yes	Yes	Yes	Yes		Yes	Yes	c	b	Avulamanda	140
c	c	c	Yes	Yes	Yes	b		Yes	b	c	c	Mustla Gangavaram	141
c	Yes	c	Yes	Yes	Yes	Yes		Yes	a	c	Yes	West Veeraya Palem	142
c	b	c	Yes	Yes	Yes	b		Yes	b	c	b	Bayya Varam	143
c	c	c	Yes	Yes	Yes	Yes		Yes	c	c	b	Dekanakonda	144
c	b	c	Yes	Yes	Yes	b		Yes	b	c	b	Peddavaram	145
c	b	c	Yes	Yes	Yes	b		Yes	b	c	Yes	Namassivaya Puram	146
												Mallaya Palem	147
c	Yes	c	Yes	Yes	Yes	Yes		Yes	Yes	c	Yes	Kurichedu	148
c	b	c	Yes	Yes	Yes	b		Yes	b	c	b	Perambotla Palem	149
c	b	c	Yes	Yes	Yes	Yes		Yes	b	c	b	Potlapadu	150
c	b	c	Yes	Yes	Yes	b		Yes	b	c	b	Gangadona Konda	151
c	b	b	Yes	Yes	Yes	b		Yes	b	c	b	West Gangavaram	152
c	Yes	b	Yes	Yes	Yes	b		Yes	b	c	b	Alavalapadu	153
c	a	b	Yes	Yes	Yes	b		Yes	b	c	b	Bodanampadu	154
<b>0</b>	<b>3</b>	<b>0</b>	<b>17</b>	<b>17</b>	<b>17</b>	<b>7</b>	<b>0</b>	<b>17</b>	<b>2</b>	<b>0</b>	<b>3</b>		

**Census of India 2011- Village Directory  
Amenities and Land use (As on 2009)**

**Name of District : Prakasam**

**Location Code No.: 549**

**Name of Mandal Parishad : Kurichedu**

**Location Code No.: 0771**

Sl. No.	Name of Village	Availability of miscellaneous facilities (If amenities available code -Yes is given, If not available within the village, the distance range code viz; a for < 5 Kms, b for 5-10 Kms and c for 10+ kms of nearest place where facility is available is given).									
		Self-Help Group (SHG)	Public distribution system (PDS) shop	Mandis / Regular market	Weekly Haat	Agricultural marketing society	Integrated Child Development Scheme (Nutritional Centres)	Anganwadi Centre (Nutritional Centres)	Others (Nutritional Centres)	ASHA (Accredited Social Health Activist)	Community centre with/without TV
1	2	80	81	82	83	84	85	86	87	88	89
136	Jagannadhapuram										
137	West Kasipuram	Yes	Yes	c	c	c	Yes	Yes	Yes	Yes	c
138	Kallur	Yes	Yes	c	c	c	Yes	Yes	Yes	Yes	c
139	West Naidupalem	Yes	Yes	c	c	c	Yes	Yes	Yes	Yes	c
140	Avulamanda	Yes	Yes	b	b	c	Yes	Yes	Yes	Yes	c
141	Mustla Gangavaram	Yes	Yes	c	c	c	Yes	Yes	Yes	Yes	c
142	West Veeraya Palem	Yes	Yes	a	a	c	Yes	Yes	Yes	Yes	c
143	Bayya Varam	Yes	Yes	b	b	c	Yes	Yes	Yes	Yes	c
144	Dekanakonda	Yes	Yes	c	c	c	Yes	Yes	Yes	Yes	c
145	Peddavaram	Yes	Yes	b	b	c	Yes	Yes	Yes	Yes	c
146	Namassivaya Puram	Yes	Yes	b	b	c	Yes	Yes	Yes	Yes	c
147	Mallaya Palem										
148	Kurichedu	Yes	Yes	Yes	Yes	c	Yes	Yes	Yes	Yes	c
149	Perambotla Palem	b	Yes	b	b	c	Yes	Yes	Yes	Yes	c
150	Potlapadu	Yes	Yes	b	b	c	Yes	Yes	Yes	Yes	c
151	Gangadona Konda	Yes	Yes	b	b	c	Yes	Yes	Yes	Yes	c
152	West Gangavaram	Yes	Yes	b	b	c	Yes	a	Yes	Yes	c
153	Alavalapadu	Yes	Yes	b	b	c	Yes	Yes	Yes	Yes	c
154	Bodanampadu	Yes	Yes	b	b	c	Yes	Yes	Yes	Yes	c
<b>Total</b>		<b>16</b>	<b>17</b>	<b>1</b>	<b>1</b>	<b>0</b>	<b>17</b>	<b>16</b>	<b>17</b>	<b>17</b>	<b>0</b>

**Census of India 2011- Village Directory  
Amenities and Land use (As on 2009)**

**Name of District : Prakasam**

**Location Code No.: 549**

**Name of Mandal Parishad : Kurichedu**

**Location Code No.: 0771**

Availability of miscellaneous facilities (If amenities available code -Yes is given, If not available within the village, the distance range code viz: a for < 5 Kms, b for 5-10 Kms and c for 10+ kms of nearest place where facility is available is given).								Availability of electricity (Yes/No)				Nearest Town		Name of Village	Sl. No.
Sports Field,	Sports Club / Recreation Centre	Cinema / Video Hall	Public Library	Public Reading Room	Newspaper Supply	Assembly Polling station	Birth & Death Registration Office	Power Supply for Domestic Use (ED)	Power Supply for Agricultural Use (EAG)	Power Supply for Commercial Use (EC)	Power Supply for All Uses (EA)	Name	Distance range code i.e. a for <5 Kms, b for 5-10 Kms and c for 10+ kms		
90	91	92	93	94	95	96	97	98	99	100	101	102	103	2	1
												Markapur	c	Jagannadhapuram	136
c	c	c	c	c	Yes	Yes	Yes	Yes	Yes	Yes	Yes	Markapur	c	West Kasipuram	137
c	c	c	c	c	Yes	Yes	Yes	Yes	Yes	Yes	Yes	Markapur	c	Kallur	138
c	c	c	c	c	Yes	Yes	Yes	Yes	Yes	Yes	Yes	Markapur	c	West Naidupalem	139
c	c	c	b	c	Yes	Yes	Yes	Yes	Yes	Yes	Yes	Markapur	c	Avulamanda	140
c	c	c	c	c	Yes	Yes	Yes	Yes	Yes	Yes	Yes	Markapur	c	Mustla Gangavaram	141
c	c	c	a	c	Yes	Yes	Yes	Yes	Yes	Yes	Yes	Markapur	c	West Veeraya Palem	142
c	c	c	b	c	Yes	Yes	Yes	Yes	Yes	Yes	Yes	Markapur	c	Bayya Varam	143
c	c	c	c	c	Yes	Yes	Yes	Yes	Yes	Yes	Yes	Markapur	c	Dekanakonda	144
c	c	c	b	c	Yes	Yes	Yes	Yes	Yes	Yes	Yes	Markapur	c	Peddavaram	145
c	c	c	b	c	Yes	Yes	Yes	Yes	Yes	Yes	Yes	Markapur	c	Namassivaya Puram	146
												Markapur	c	Mallaya Palem	147
c	c	c	Yes	c	Yes	Yes	Yes	Yes	Yes	Yes	Yes	Markapur	c	Kurichedu	148
c	c	c	b	c	Yes	Yes	Yes	Yes	Yes	Yes	Yes	Markapur	c	Perambotla Palem	149
c	c	c	b	c	Yes	Yes	Yes	Yes	Yes	Yes	Yes	Markapur	c	Potlapadu	150
c	c	c	b	c	Yes	Yes	Yes	Yes	Yes	Yes	Yes	Markapur	c	Gangadona Konda	151
c	c	c	b	c	Yes	Yes	Yes	Yes	Yes	Yes	Yes	Markapur	c	West Gangavaram	152
c	c	c	b	c	Yes	Yes	Yes	Yes	Yes	Yes	Yes	Markapur	c	Alavalapadu	153
c	c	c	b	c	Yes	Yes	Yes	Yes	Yes	Yes	Yes	Markapur	c	Bodanampadu	154
<b>0</b>	<b>0</b>	<b>0</b>	<b>1</b>	<b>0</b>	<b>17</b>	<b>17</b>	<b>17</b>	<b>17</b>	<b>17</b>	<b>17</b>	<b>17</b>		<b>0</b>		

**Census of India 2011- Village Directory**  
**Amenities and Land use (As on 2009)**

Name of District : Prakasam

Location Code No.: 549

Name of Mandal Parishad : Kurichedu

Location Code No.: 0771

Sl. No.	Name of Village	Land Use										
		Area under different types of land use ( in hectares rounded up to one decimal place)										
		Forests	Area under Non-agricultural Uses	Barren and Un-cultivable land	Permanent Pastures and Other Grazing Lands	Land Under Miscellaneous Tree Crops etc.	Culturable Waste Land	Fallow lands other than current fallows	Current Fallows	Net Area Sown	Total Irrigated Land Area	Total Un-irrigated Land Area
1	2	104	105	106	107	108	109	110	111	112	113	114
136	Jagannadhapuram	15.8	2.3	60.7	49.8	0	24.3	103.6	69.6	51.8	5.7	219.4
137	West Kasipuram	0	26.3	193.1	72.5	0	81	101.6	175.3	133.2	115.3	294.8
138	Kallur	0	131.7	161.9	81.4	0	60.7	123.9	109.3	757.1	752.4	237.9
139	West Naidupalem	413	98.9	85	1026.3	80.9	82.2	55.1	196.4	537.2	300	488.6
140	Avulamanda	1012	103.2	50.2	306.5	526.5	125.1	255.1	464.4	365.2	581.3	503.3
141	Mustla Gangavaram	432	55.7	85.8	17.8	172	76.1	68	206.9	286.6	479	82.5
142	West Veeraya Palem	0	76.9	181.8	170	0	100.4	0	51	836.8	451.7	436.2
143	Bayya Varam	0	68.4	40.5	81.8	0	128.7	63.6	110.9	372.1	170.7	375.9
144	Dekanakonda	0	121.2	242.9	274.5	0	350.2	8.1	30.8	592.3	33.6	597.6
145	Peddavaram	0	121.4	323.9	130.4	0	294.3	8.1	4.9	636	13.1	635.9
146	Namassivaya Puram	0	267.4	112.6	290.7	0	366.4	4	59.9	351	0	415
147	Mallaya Palem	0	40.4	20.2	0	0	384.2	2	106.5	456.7	16.6	548.6
148	Kurichedu	0	382.2	268.4	312.1	163.6	123.1	64.4	137.2	1176.9	47.7	1330.8
149	Perambotla Palem	0	26.5	19.4	11.3	0	19.8	24.3	49.4	120.2	82.6	111.3
150	Potlapadu	0	142	734.4	161.9	119	124.3	119.4	365.6	945.4	202.7	1227.7
151	Gangadona Konda	0	119	773.3	82.2	82.2	81.8	24.7	68.8	670	32	731.6
152	West Gangavaram	0	294.8	542.9	52.6	0	111.3	16.2	61.5	952.6	54.2	976.1
153	Alavalapadu	0	133.8	517.8	8.1	0	61.9	2	12.6	366.8	51.1	330.3
154	Bodanampadu	0	11.9	488.3	112.1	0	97.2	0	8.1	419.4	97	330.5
<b>Total</b>		<b>1872.8</b>	<b>2224</b>	<b>4903.1</b>	<b>3242</b>	<b>1144.2</b>	<b>2693</b>	<b>1044</b>	<b>2289.1</b>	<b>10027.3</b>	<b>3486.7</b>	<b>9874</b>



**Census of India 2011- Village Directory  
Amenities and Land use (As on 2009)**

**Name of District : Prakasam**

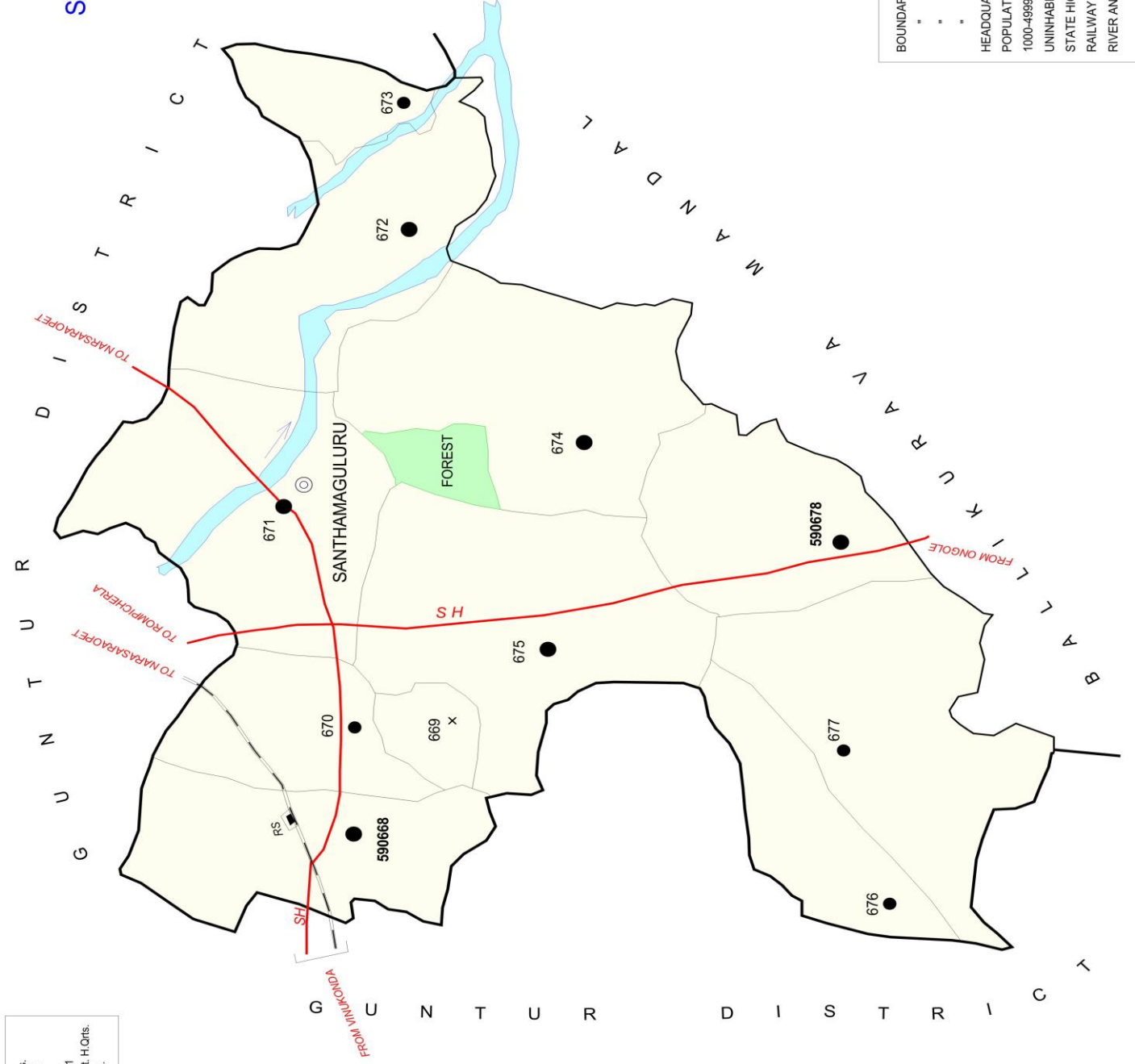
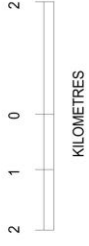
**Location Code No.: 549**

**Name of Mandal Parishad : Kurichedu**

**Location Code No.: 0771**

Land Use					Name of three most important commodities manufactured			Name of Village	Sl. No.					
Area irrigated by source (in hectare).					First	Second	Third							
Canals (C)	Wells/Tube-wells(W/TW)	Tanks/Lakes(T/L)	Water Falls(WF)	Others(O)	115	116	117	118	119	120	121	122	2	1
0	5.7	0	0	0									Jagannadhapuram	136
82.9	25.1	7.3	0	0									West Kasipuram	137
604.3	107.1	40.9	0	0									Kallur	138
269.5	4.5	26	0	0									West Naidupalem	139
471.3	68.6	41.4	0	0									Avulamanda	140
449.6	0.8	28.6	0	0									Mustla Gangavaram	141
386	8.9	56.8	0	0									West Veeraya Palem	142
147	3.2	20.4	0	0									Bayya Varam	143
0	21.4	12.2	0	0									Dekanakonda	144
0.8	12.3	0	0	0									Peddavaram	145
0	0	0	0	0									Namassivaya Puram	146
0	1.2	15.4	0	0									Mallaya Palem	147
10.2	19.6	17.9	0	0									Kurichedu	148
0	1.6	0	0	81									Perambotla Palem	149
0	6.7	74.5	0	121.4									Potlapadu	150
0	14.6	17.4	0	0									Gangadona Konda	151
18.6	35.6	0	0	0									West Gangavaram	152
0	2.5	48.6	0	0									Alavalapadu	153
0	85.8	11.2	0	0									Bodanampadu	154
<b>2440.2</b>	<b>425.2</b>	<b>418.6</b>	<b>0</b>	<b>202</b>										

INDIA  
 ANDHRA PRADESH  
 SANTHAMAGULURU MANDAL  
 PRAKASAM DISTRICT



AREA : 208.32 Sq.kms.  
 POPULATION : 59528  
 NO. OF TOWNS : NIL  
 NO. OF VILLAGES : 11  
 DISTANCE FROM Dist. H.Q. :  
 TO MANDAL : 75 Kms.

BOUNDARY, DISTRICT.....	.....
" MANDAL.....	.....
" VILLAGE WITH MDDS CODE.....	.....
" FOREST.....	.....
HEADQUARTERS, MANDAL.....	.....
POPULATION SIZE OF VILLAGES :	.....
1000-4999, 5000 AND ABOVE.....	.....
UNINHABITED VILLAGE WITH MDDS CODE.....	.....
STATE HIGHWAY.....	.....
RAILWAY LINE WITH STATION, BROAD GAUGE.....	.....
RIVER AND STREAM.....	.....

**ALPHABETICAL LIST OF VILLAGES (MANDAL PARISHAD WISE)  
PRAKASAM DISTRICT**

Sl. No.	Name of Village	2011 Census Location Code No.	2001 Census Location Code No.
1	2	3	4
<b>Name of Mandal Parishad : Santhamaguluru</b>			
<b>Name of Mandal : Santhamaguluru (0008)</b>			
1	Elchur	2854905104590675	2818000802167300
2	Gopapuram	2854905104590669	2818000802166700
3	Gurijepalle	2854905104590673	2818000802167100
4	Kamepalle	2854905104590670	2818000802166800
5	Kommala Padu	2854905104590678	2818000802167600
6	Kopparam	2854905104590674	2818000802167200
7	Kunduru (East)	2854905104590677	2818000802167500
8	Kunduru (West)	2854905104590676	2818000802167400
9	Santhamaguluru	2854905104590671	2818000802166900
10	Tangedu Malli	2854905104590672	2818000802167000
11	Vellala Cheruvu	2854905104590668	2818000802166600

**Census of India 2011- Village Directory  
Amenities and Land use (As on 2009)**

**Name of District : Prakasam**

**Location Code No.: 549**

**Name of Mandal Parishad : Santhamaguluru**

**Location Code No.: 0772**

Sl. No.	Name of Village	Location code no.	Total area of the village ( in hectares rounded up to one decimal place)	Total population ( 2011 census )	Number of households (2011 census)	Number of educational amenities available (If not available within the village, the distance range code viz; a for < 5 Kms, b for 5-10 Kms and c for 10+ kms of nearest place where facility is available is given).									
						Pre-Primary school (PP)	Primary school (P)	Middle school (M)	Secondary School (S)	Senior Secondary school (SS)	Degree college of arts science & commerce (ASC)	Engineering college(EC)	Medical college (MC)	Management institute (MI)	Polytechnic (Pt)
1	2	3	4	5	6	7	8	9	10	11	12	13	14	15	16
155	Vellala Cheruvu	590668	1902	5485	1487	b	4	3	1	b	c	c	c	c	c
156	Gopapuram	590669	412	0	0										
157	Kamepalle	590670	1274	2557	662	a	2	a	a	a	c	c	c	c	c
158	Santhamaguluru	590671	2691	9687	2358	1	1	2	2	1	c	c	c	c	c
159	Tangedu Malli	590672	2115	6604	1728	b	5	1	2	b	c	c	c	c	c
160	Gurijepalle	590673	619	1642	418	c	1	a	a	c	c	c	c	c	c
161	Kopparam	590674	2896	8740	2152	b	6	2	b	b	c	c	c	c	c
162	Elchur	590675	2789	8915	2353	b	6	2	1	b	c	c	c	c	c
163	Kunduru (West)	590676	1997	3598	911	c	3	a	a	c	c	c	c	c	c
164	Kunduru (East)	590677	2091	3750	960	c	2	a	2	c	c	c	c	c	c
165	Kommala Padu	590678	1961	8550	2315	c	7	1	1	c	c	c	c	c	c
<b>Total</b>			<b>20747</b>	<b>59528</b>	<b>15344</b>	<b>1</b>	<b>37</b>	<b>11</b>	<b>9</b>	<b>1</b>	<b>0</b>	<b>0</b>	<b>0</b>	<b>0</b>	<b>0</b>

**Census of India 2011- Village Directory  
Amenities and Land use (As on 2009)**

**Name of District : Prakasam**

**Location Code No.: 549**

**Name of Mandal Parishad : Santhamaguluru**

**Location Code No.: 0772**

Number of educational amenities available (If not available within the village, the distance range code viz; a for <5 Kms, b for 5-10 Kms and c for 10+ kms of nearest place where facility is available is given).				Number of Medical Amenities available. (If not available within the village, the distance range code viz; a for < 5 Kms, b for 5-10 Kms and c for 10+ kms of nearest place where facility is available is given).										Name of Village	Sl. No.	
Vocational training school /ITI	Non-formal training centre (NFTC)	Special school for disabled (SSD)	Others (specify)	Community health centre (CHC)	Primary health centre (PHC)	Primary health sub centre (PHS)	Maternity and child welfare centre (MCW)	T. B. clinic (TBC)	Hospital-allopathic (HA)	Hospital-alternative medicine (HO)	Dispensary (D)	Veterinary hospital (VH)	Mobile health clinic (MHC)			Family welfare centre (FWC)
17	18	19	20	21	22	23	24	25	26	27	28	29	30	31	2	1
b	c	c		c	b	1	c	c	c	c	1	1	c	c	Vellala Cheruvu	155
															Gopapuram	156
a	c	c		c	a	a	c	c	c	c	a	a	c	c	Kamepalle	157
1	c	c		c	1	2	c	c	c	c	c	1	c	c	Santhamaguluru	158
b	c	c		c	b	1	c	c	c	c	b	1	c	c	Tangedu Malli	159
c	c	c		c	c	a	c	c	c	c	c	a	c	c	Gurijepalle	160
b	c	c		c	b	1	c	c	c	c	b	b	c	c	Kopparam	161
b	c	c		c	b	1	c	c	c	c	b	b	c	c	Elchur	162
c	c	c		c	c	1	c	c	c	c	c	b	c	c	Kundururu (West)	163
c	c	c		c	c	a	c	c	c	c	c	b	c	c	Kundururu (East)	164
c	c	c		c	c	1	c	c	c	c	c	a	c	c	Kommala Padu	165
<b>1</b>	<b>0</b>	<b>0</b>	<b>0</b>	<b>0</b>	<b>1</b>	<b>8</b>	<b>0</b>	<b>0</b>	<b>0</b>	<b>0</b>	<b>1</b>	<b>3</b>	<b>0</b>	<b>0</b>		

**Census of India 2011- Village Directory  
Amenities and Land use (As on 2009)**

Name of District : Prakasam

Location Code No.: 549

Name of Mandal Parishad : Santhamaguluru

Location Code No.: 0772

Sl. No.	Name of Village	Number of Non-Government Medical Amenities available.							Availability of drinking water - Yes / No								
		Charitable non Govt. hospital/Nursing home.	Medical practitioner with MBBS Degree	Medical practitioner with other degree	Medical practitioner with no degree	Traditional practitioner and faith healer	Medicine Shop	Others	Tap water (Treated/Untreated)	Well water (Covered / Uncovered well)	Hand Pump	Tube wells / Bore well	Spring	River / Canal	Tank / Pond / Lake	Others	
1	2	32	33	34	35	36	37	38	39	40	41	42	43	44	45	46	
155	Vellala Cheruvu	0	0	0	2	0	0	0	Yes	No	Yes	Yes	No	No	No	No	
156	Gopapuram																
157	Kamepalle	0	0	0	1	0	0	0	Yes	No	Yes	No	No	No	Yes	No	
158	Santhamaguluru	0	0	0	3	0	3	0	Yes	No	Yes	No	No	No	Yes	No	
159	Tangedu Malli	0	0	0	1	0	0	0	Yes	No	Yes	No	No	No	No	Yes	
160	Gurijepalle	0	0	0	1	0	0	0	Yes	No	Yes	No	No	No	No	No	
161	Kopparam	0	0	0	1	0	0	0	Yes	No	Yes	No	No	No	Yes	No	
162	Elchur	0	0	0	3	0	1	0	Yes	No	Yes	No	No	No	No	Yes	
163	Kunduru (West)	0	0	0	1	0	0	0	Yes	No	Yes	No	No	No	No	No	
164	Kunduru (East)	0	0	0	2	0	0	0	Yes	No	Yes	Yes	No	No	No	No	
165	Kommala Padu	0	0	0	3	0	2	0	Yes	No	Yes	No	No	No	No	No	
<b>Total</b>		<b>0</b>	<b>0</b>	<b>0</b>	<b>18</b>	<b>0</b>	<b>6</b>	<b>0</b>	<b>10</b>	<b>0</b>	<b>10</b>	<b>2</b>	<b>0</b>	<b>0</b>	<b>3</b>	<b>2</b>	

**Census of India 2011- Village Directory  
Amenities and Land use (As on 2009)**

**Name of District : Prakasam**

**Location Code No.: 549**

**Name of Mandal Parishad : Santhamaguluru**

**Location Code No.: 0772**

Availability of toilet & others Yes / No				Communication and transport facilities (If amenities available code -Yes is given except for Village Pin Code ,If not available within the village , the distance range code viz; a for < 5 Kms, b for 5-10 Kms and c for 10+ kms of nearest place where facility is available is given).									Name of Village	Sl. No.
Community toilet including bath.	Community toilet excluding bath.	Rural sanitary mart or sanitary hardware outlet available near the village.	Community bio- gas or recycle of waste for productive use.	Post office(PO)	Sub post office (SPO)	Post & Telegraph office (P&TO)	Village Pin Code	Telephones (Land lines)	Public call office (PCO)	Mobile phone coverage	Internet cafes/ Common service centre (CSC)			
47	48	49	50	51	52	53	54	55	56	57	58	2	1	
No	No	No	No	Yes	c	c	523102	Yes	Yes	Yes	b	Vellala Cheruvu	155	
												Gopapuram	156	
No	No	No	No	Yes	c	c	523302	Yes	Yes	Yes	a	Kamepalle	157	
No	No	No	No	Yes	Yes	c	523302	Yes	Yes	Yes	Yes	Santhamaguluru	158	
No	No	No	No	Yes	b	c	523302	Yes	Yes	Yes	b	Tangedu Malli	159	
No	No	No	No	a	c	c	523302	Yes	Yes	Yes	c	Gurijepalle	160	
No	No	No	No	Yes	b	c	523302	Yes	Yes	Yes	b	Kopparam	161	
No	No	No	No	Yes	a	c	523303	Yes	Yes	Yes	b	Elchur	162	
No	No	No	No	Yes	a	c	523303	Yes	Yes	Yes	c	Kunduru (West)	163	
No	No	No	No	Yes	a	c	523303	Yes	Yes	Yes	c	Kunduru (East)	164	
No	No	No	No	a	Yes	c	523305	Yes	Yes	Yes	c	Kommala Padu	165	
<b>0</b>	<b>0</b>	<b>0</b>	<b>0</b>	<b>8</b>	<b>2</b>	<b>0</b>		<b>10</b>	<b>10</b>	<b>10</b>	<b>1</b>			

**Census of India 2011- Village Directory  
Amenities and Land use (As on 2009)**

Name of District : Prakasam

Location Code No.: 549

Name of Mandal Parishad : Santhamaguluru

Location Code No.: 0772

Sl. No.	Name of Village	Communication and transport facilities (If amenities available code -Yes is given except for Village Pin Code, If not available within the village, the distance range code viz; a for < 5 Kms, b for 5-10 Kms and c for 10+ kms of nearest place where facility is available is given).								
		Private courier facility	Bus service (Public & Private)	Railway stations	Auto/Modified Autos	Taxis and Vans	Tractors	Cycle-pulled rickshaws(Manual & Machine driven)	Carts driven by animals	Sea /River ferry service
1	2	59	60	61	62	63	64	65	66	67
155	Vellala Cheruvu	b	Yes	Yes	Yes	Yes	b	Yes	b	
156	Gopapuram									
157	Kamepalle	a	Yes	a	Yes	a	Yes		Yes	
158	Santhamaguluru	Yes	Yes	Yes	Yes	Yes	Yes	Yes	Yes	
159	Tangedu Malli	b	Yes	Yes	Yes	Yes	Yes		Yes	
160	Gurijepalle	c	Yes	a	Yes	Yes	Yes	Yes	Yes	
161	Kopparam	b	Yes	b	Yes	Yes	Yes	Yes	Yes	
162	Elchur	Yes	a	b	Yes	Yes	a		Yes	
163	Kunduru (West)	c	Yes	c	Yes	Yes	Yes		Yes	
164	Kunduru (East)	c	Yes	c	Yes	Yes	Yes		Yes	
165	Kommala Padu	c	Yes	c	Yes	Yes	Yes		Yes	
<b>Total</b>		<b>2</b>	<b>9</b>	<b>3</b>	<b>10</b>	<b>9</b>	<b>8</b>	<b>4</b>	<b>9</b>	<b>0</b>



**Census of India 2011- Village Directory  
Amenities and Land use (As on 2009)**

**Name of District : Prakasam**

**Location Code No.: 549**

**Name of Mandal Parishad : Santhamaguluru**

**Location Code No.: 0772**

Village connected to highways,village roads, banks & credit societies (If amenities available code -Yes is given, If not available within the village , the distance range code viz; a for < 5 Kms, b for 5-10 Kms and c for 10+ kms of nearest place where facility is available is given).												Name of Village	Sl. No.
68	69	70	71	72	73	74	75	76	77	78	79		
c	Yes	Yes	Yes	Yes	Yes	Yes		Yes	Yes	c	Yes	Vellala Cheruvu	155
												Gopapuram	156
c	Yes	Yes	Yes	Yes	Yes	Yes		Yes	a	c	a	Kamepalle	157
c	Yes	Yes	Yes	Yes	Yes	Yes		Yes	Yes	c	Yes	Santhamaguluru	158
c	b	Yes	Yes	Yes	Yes	Yes		Yes	Yes	c	b	Tangedu Malli	159
c	b	c	Yes	Yes	Yes	b		Yes	Yes	c	b	Gurijepalle	160
c	b	b	Yes	Yes	Yes	Yes		Yes	b	c	a	Kopparam	161
c	b	Yes	Yes	Yes	Yes	Yes		Yes	b	c	Yes	Elchur	162
c	c	b	Yes	Yes	Yes	Yes		Yes	Yes	c	Yes	Kundurur (West)	163
c	c	a	Yes	Yes	Yes	Yes		Yes	a	c	Yes	Kundurur (East)	164
c	c	Yes	Yes	Yes	Yes	Yes		Yes	Yes	c	Yes	Kommala Padu	165
<b>0</b>	<b>3</b>	<b>6</b>	<b>10</b>	<b>10</b>	<b>10</b>	<b>9</b>	<b>0</b>	<b>10</b>	<b>6</b>	<b>0</b>	<b>6</b>		

**Census of India 2011- Village Directory  
Amenities and Land use (As on 2009)**

Name of District : Prakasam

Location Code No.: 549

Name of Mandal Parishad : Santhamaguluru

Location Code No.: 0772

Sl. No.	Name of Village	Availability of miscellaneous facilities (If amenities available code -Yes is given, If not available within the village, the distance range code viz; a for < 5 Kms, b for 5-10 Kms and c for 10+ kms of nearest place where facility is available is given).									
		Self-Help Group (SHG)	Public distribution system (PDS) shop	Mandis / Regular market	Weekly Haat	Agricultural marketing society	Integrated Child Development Scheme (Nutritional Centres)	Anganwadi Centre (Nutritional Centres)	Others (Nutritional Centres)	ASHA (Accredited Social Health Activist)	Community centre with/without TV
1	2	80	81	82	83	84	85	86	87	88	89
155	Vellala Cheruvu	Yes	Yes	b	b	c	b	Yes	Yes	Yes	b
156	Gopapuram										
157	Kamepalle	Yes	Yes	a	a	c	a	Yes	Yes	Yes	a
158	Santhamaguluru	Yes	Yes	Yes	Yes	c	Yes	Yes	Yes	Yes	Yes
159	Tangedu Malli	Yes	Yes	b	b	c	b	Yes	Yes	Yes	b
160	Gurijepalle	Yes	Yes	c	c	c	c	Yes	Yes	Yes	c
161	Kopparam	Yes	Yes	b	b	c	b	Yes	Yes	Yes	b
162	Elchur	Yes	Yes	b	b	c	b	Yes	Yes	Yes	b
163	Kunduru (West)	Yes	Yes	c	c	c	c	Yes	Yes	Yes	c
164	Kunduru (East)	Yes	Yes	c	c	c	c	Yes	Yes	Yes	c
165	Kommala Padu	Yes	Yes	c	c	c	c	Yes	Yes	Yes	c
<b>Total</b>		<b>10</b>	<b>10</b>	<b>1</b>	<b>1</b>	<b>0</b>	<b>1</b>	<b>10</b>	<b>10</b>	<b>10</b>	<b>1</b>

**Census of India 2011- Village Directory  
Amenities and Land use (As on 2009)**

**Name of District : Prakasam**

**Location Code No.: 549**

**Name of Mandal Parishad : Santhamaguluru**

**Location Code No.: 0772**

Availability of miscellaneous facilities (If amenities available code -Yes is given, If not available within the village, the distance range code viz; a for < 5 Kms, b for 5-10 Kms and c for 10+ kms of nearest place where facility is available is given).								Availability of electricity (Yes/No)				Nearest Town		Name of Village	Sl. No.
Sports Field,	Sports Club / Recreation Centre	Cinema / Video Hall	Public Library	Public Reading Room	Newspaper Supply	Assembly Polling station	Birth & Death Registration Office	Power Supply for Domestic Use (ED)	Power Supply for Agricultural Use (EAG)	Power Supply for Commercial Use (EC)	Power Supply for All Uses (EA)	Name	Distance range code i.e. a for <5 Kms, b for 5-10 Kms and c for 10+ kms		
90	91	92	93	94	95	96	97	98	99	100	101	102	103	2	1
c	c	c	b	b	Yes	Yes	Yes	Yes	Yes	Yes	Yes	Narasaraopet	c	Vellala Cheruvu	155
												Narasaraopet	c	Gopapuram	156
c	c	c	a	a	Yes	Yes	Yes	Yes	Yes	Yes	Yes	Narasaraopet	c	Kamepalle	157
c	c	c	Yes	Yes	Yes	Yes	Yes	Yes	Yes	Yes	Yes	Narasaraopet	c	Santhamaguluru	158
c	c	c	b	b	Yes	Yes	Yes	Yes	Yes	Yes	Yes	Narasaraopet	c	Tangedu Malli	159
c	c	c	c	c	Yes	Yes	Yes	Yes	Yes	Yes	Yes	Narasaraopet	c	Gurijepalle	160
c	c	c	b	b	Yes	Yes	Yes	Yes	Yes	Yes	Yes	Narasaraopet	c	Kopparam	161
c	c	c	b	b	Yes	Yes	Yes	Yes	Yes	Yes	Yes	Narasaraopet	c	Elchur	162
c	c	c	c	c	Yes	Yes	Yes	Yes	Yes	Yes	Yes	Narasaraopet	c	Kunduru (West)	163
c	c	c	c	c	Yes	Yes	Yes	Yes	Yes	Yes	Yes	Narasaraopet	c	Kunduru (East)	164
c	c	c	c	c	Yes	Yes	Yes	Yes	Yes	Yes	Yes	Narasaraopet	c	Kommala Padu	165
<b>0</b>	<b>0</b>	<b>0</b>	<b>1</b>	<b>1</b>	<b>10</b>	<b>10</b>	<b>10</b>	<b>10</b>	<b>10</b>	<b>10</b>	<b>10</b>		<b>0</b>		

**Census of India 2011- Village Directory  
Amenities and Land use (As on 2009)**

**Name of District : Prakasam**

**Location Code No.: 549**

**Name of Mandal Parishad : Santhamaguluru**

**Location Code No.: 0772**

Sl. No.	Name of Village	Land Use										
		Area under different types of land use ( in hectares rounded up to one decimal place)										
		Forests	Area under Non-agricultural Uses	Barren and Un-cultivable land	Permanent Pastures and Other Grazing Lands	Land Under Miscellaneous Tree Crops etc.	Culturable Waste Land	Fallow lands other than current fallows	Current Fallows	Net Area Sown	Total Irrigated Land Area	Total Un-irrigated Land Area
1	2	104	105	106	107	108	109	110	111	112	113	114
155	Vellala Cheruvu	0	85	236.6	0	7	81	73	686.4	733	590	902.4
156	Gopapuram	0	5	46	0	0	19	10	194	138	122	220
157	Kamepalle	0	81	268	0	36	4	12	414	459	368	517
158	Santhamaguluru	0	435.2	218	0	47	77	98.8	458	1357	875	1038.8
159	Tangedu Malli	0	155.7	124	0	102	15	115.3	391	1212	783	935.3
160	Gurijepalle	0	78.8	27	0	0	12	61.2	89	351	223	278.2
161	Kopparam	28	214.1	259	0	3	18	217.9	749	1407	761	1612.9
162	Elchur	0	196.5	272	0	2	17	219.5	910	1172	900	1401.5
163	Kunduru (West)	0	98	128	0.3	1	0	95.7	802	872	824	945.7
164	Kunduru (East)	0	87.4	233	0	0	12	68.6	572	1118	484	1274.6
165	Kommala Padu	0	115.9	316	0	2	24	146.1	390	967	609	894.1
<b>Total</b>		<b>28</b>	<b>1552.6</b>	<b>2127.6</b>	<b>0.3</b>	<b>200</b>	<b>279</b>	<b>1118</b>	<b>5655.4</b>	<b>9786</b>	<b>6539</b>	<b>10021</b>

**Census of India 2011- Village Directory  
Amenities and Land use (As on 2009)**

**Name of District : Prakasam**

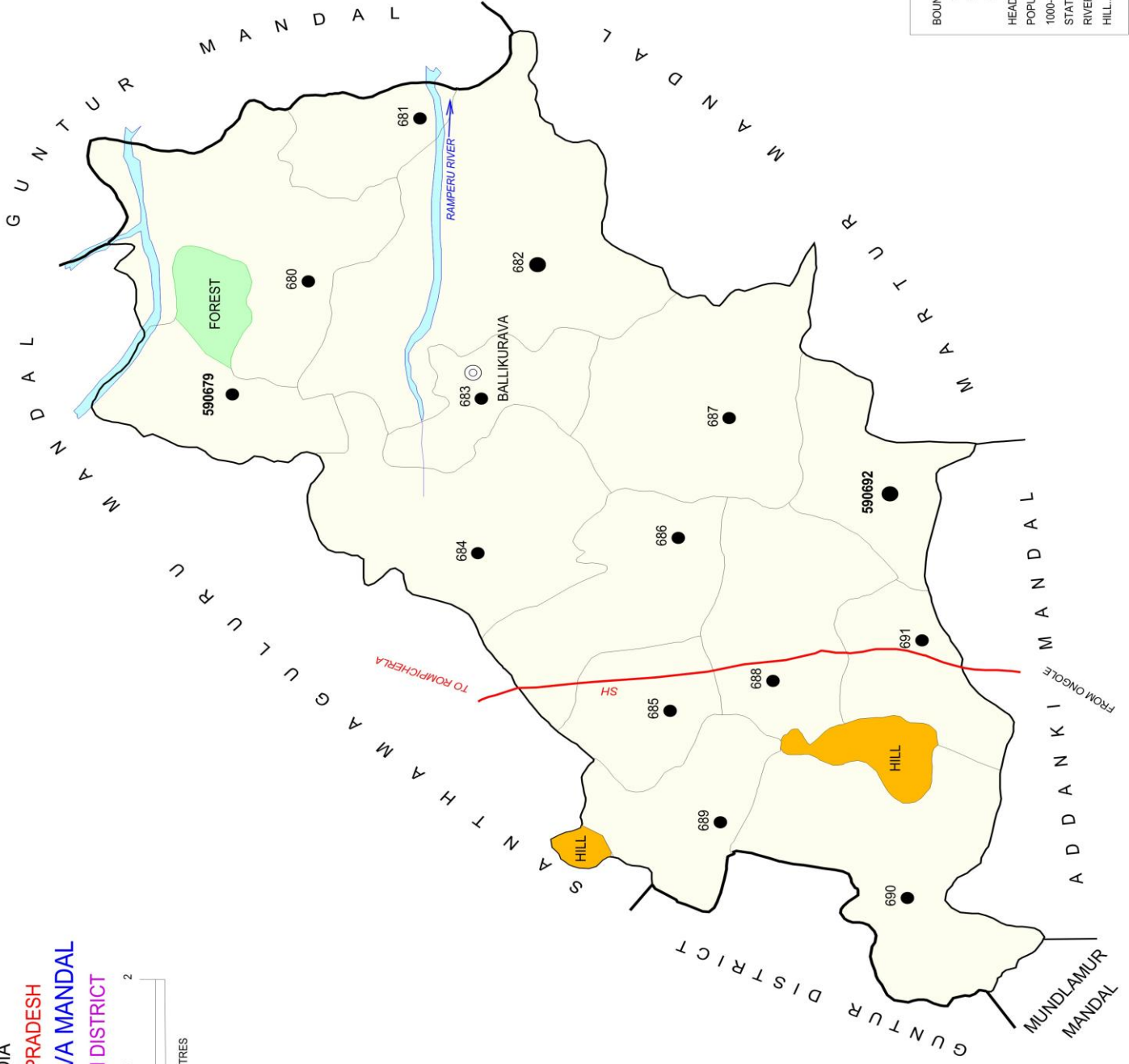
**Location Code No.: 549**

**Name of Mandal Parishad : Santhamaguluru**

**Location Code No.: 0772**

Land Use					Name of three most important commodities manufactured			Name of Village	Sl. No.
Area irrigated by source (in hectare).					First	Second	Third		
Canals (C)	Wells/Tube-wells(W/TW)	Tanks/Lakes(T/L)	Water Falls(WF)	Others(O)					
115	116	117	118	119	120	121	122	2	1
553	11	26	0	0				Vellala Cheruvu	155
119	3	0	0	0				Gopapuram	156
359	1	8	0	0				Kamepalle	157
811	2	62	0	0				Santhamaguluru	158
780	3	0	0	0				Tangedu Malli	159
221	2	0	0	0				Gurijepalle	160
697	5	59	0	0				Kopparam	161
864	11	25	0	0				Elchur	162
776	22	26	0	0				Kunduru (West)	163
458	20	6	0	0				Kunduru (East)	164
562	13	34	0	0				Kommala Padu	165
<b>6200</b>	<b>93</b>	<b>246</b>	<b>0</b>	<b>0</b>					

INDIA  
 ANDHRA PRADESH  
 BALLIKURAVA MANDAL  
 PRAKASAM DISTRICT



AREA : 225.13 Sq.Kms.  
 POPULATION : 52689  
 NO. OF TOWNS : NIL  
 NO. OF VILLAGES : 14  
 DISTANCE FROM Dist. H.Q. to  
 TO MANDAL : 60 Kms.

BOUNDARY, DISTRICT.....	—————
MANDAL.....	—————
VILLAGE WITH MIDS CODE.....	590692
FOREST.....	■
HEADQUARTERS, MANDAL.....	⊙
POPULATION SIZE OF VILLAGES :	
1000-4999, 5000 AND ABOVE.....	●
STATE HIGHWAY.....	SH
RIVER AND STREAM.....	~~~~~
HILL.....	■

**ALPHABETICAL LIST OF VILLAGES (MANDAL PARISHAD WISE)  
PRAKASAM DISTRICT**

Sl. No.	Name of Village	2011 Census Location Code No.	2001 Census Location Code No.
1	2	3	4
<b>Name of Mandal Parishad : Ballikurava</b>			
<b>Name of Mandal : Ballikurava (0009)</b>			
1	Ballikurava	2854905105590683	2818000902168100
2	Chennupalle	2854905105590684	2818000902168200
3	Gorre Padu	2854905105590690	2818000902168800
4	Guntupalle	2854905105590687	2818000902168500
5	Konidena	2854905105590682	2818000902168000
6	Koppera Padu	2854905105590691	2818000902168900
7	Koppera Palem	2854905105590679	2818000902167700
8	Kukatla Palle	2854905105590689	2818000902168700
9	Mukteswaram	2854905105590686	2818000902168400
10	Sankaralingam Gudipadu	2854905105590685	2818000902168300
11	Uppumaguluru	2854905105590680	2818000902167800
12	Vaidana	2854905105590688	2818000902168600
13	Valla Palle	2854905105590692	2818000902169000
14	Vemavaram	2854905105590681	2818000902167900

**Census of India 2011- Village Directory  
Amenities and Land use (As on 2009)**

**Name of District : Prakasam**

**Location Code No.: 549**

**Name of Mandal Parishad : Ballikurava**

**Location Code No.: 0773**

Sl. No.	Name of Village	Location code no.	Total area of the village ( in hectares rounded up to one decimal place)	Total population ( 2011 census )	Number of households (2011 census)	Number of educational amenities available (If not available within the village, the distance range code viz; a for < 5 Kms, b for 5-10 Kms and c for 10+ kms of nearest place where facility is available is given).									
						Pre-Primary school (PP)	Primary school (P)	Middle school (M)	Secondary School (S)	Senior Secondary school (SS)	Degree college of arts science & commerce (ASC)	Engineering college(EC)	Medical college (MC)	Management institute (MI)	Polytechnic (Pt)
1	2	3	4	5	6	7	8	9	10	11	12	13	14	15	16
166	Koppera Palem	590679	796	2517	629	b	1	1	b	b	c	c	c	c	c
167	Uppumaguluru	590680	2438	4479	1160	c	4	1	1	c	c	c	c	c	c
168	Vemavaram	590681	738	1901	476	b	1	b	b	b	c	c	c	c	c
169	Konidena	590682	3730	9650	2531	b	5	1	1	b	b	c	c	c	c
170	Ballikurava	590683	955	2688	696	1	3	2	1	2	c	c	c	c	c
171	Chennupalle	590684	1847	2210	559	a	1	1	a	a	c	c	c	c	c
172	Sankaralingam Gudipadu	590685	1098	2051	508	c	2	a	a	c	c	c	c	c	c
173	Mukteswaram	590686	1271	3313	840	b	3	1	b	b	c	c	c	c	c
174	Guntupalle	590687	1891	4680	1199	a	5	1	1	a	c	c	c	c	c
175	Vaidana	590688	1648	3182	811	c	5	1	1	c	c	c	c	c	c
176	Kukatla Palle	590689	1022	3268	853	c	2	1	b	c	c	c	c	c	c
177	Gorre Padu	590690	2136	4140	1038	c	6	1	b	c	c	c	c	c	c
178	Koppera Padu	590691	893	3285	834	c	3	1	1	c	c	c	c	c	c
179	Valla Palle	590692	1198	5905	1527	b	2	2	1	b	c	c	c	c	c
<b>Total</b>			<b>21661</b>	<b>53269</b>	<b>13661</b>	<b>1</b>	<b>43</b>	<b>14</b>	<b>7</b>	<b>2</b>	<b>0</b>	<b>0</b>	<b>0</b>	<b>0</b>	<b>0</b>



**Census of India 2011- Village Directory  
Amenities and Land use (As on 2009)**

**Name of District : Prakasam**

**Location Code No.: 549**

**Name of Mandal Parishad : Ballikurava**

**Location Code No.: 0773**

Number of educational amenities available (If not available within the village, the distance range code viz; a for <5 Kms, b for 5-10 Kms and c for 10+ kms of nearest place where facility is available is given).				Number of Medical Amenities available. (If not available within the village, the distance range code viz; a for < 5 Kms, b for 5-10 Kms and c for 10+ kms of nearest place where facility is available is given).										Name of Village	Sl. No.	
Vocational training school /ITI	Non-formal training centre (NFTC)	Special school for disabled (SSD)	Others (specify)	Community health centre (CHC)	Primary health centre (PHC)	Primary health sub centre (PHS)	Maternity and child welfare centre (MCW)	T. B. clinic (TBC)	Hospital-allopathic (HA)	Hospital-alternative medicine (HO)	Dispensary (D)	Veterinary hospital (VH)	Mobile health clinic (MHC)			Family welfare centre (FWC)
17	18	19	20	21	22	23	24	25	26	27	28	29	30	31	2	1
c	c	c		c	c	a	c	c	c	c	c	b	c	c	Koppera Palem	166
c	c	c		c	c	1	c	c	c	c	c	1	c	c	Uppumaguluru	167
b	c	c		c	c	b	c	c	c	c	c	b	c	c	Vemavaram	168
b	c	c		c	c	1	c	c	c	c	c	a	c	c	Konidena	169
c	c	c		c	c	1	c	c	c	c	c	1	c	c	Ballikurava	170
c	c	c		c	c	a	c	c	c	c	c	1	c	c	Chennupalle	171
c	c	c		c	c	a	c	c	c	c	c	a	b	c	Sankaralingam Gudipadu	172
c	c	c		c	c	a	c	c	c	c	c	a	1	c	Mukteswaram	173
c	c	c		c	c	1	c	c	c	c	c	1	b	c	Guntupalle	174
c	c	c		c	c	1	c	c	c	c	c	a	b	c	Vaidana	175
c	c	c		c	c	1	c	c	c	c	c	1	b	c	Kukatla Palle	176
c	c	c		c	c	a	c	c	c	c	c	a	c	c	Gorre Padu	177
c	c	c		c	c	1	c	c	c	c	c	1	c	c	Koppera Padu	178
c	c	c		c	c	1	c	c	c	c	c	a	c	c	Valla Palle	179
<b>0</b>	<b>0</b>	<b>0</b>	<b>0</b>	<b>0</b>	<b>0</b>	<b>8</b>	<b>0</b>	<b>0</b>	<b>0</b>	<b>0</b>	<b>0</b>	<b>6</b>	<b>1</b>	<b>0</b>		

**Census of India 2011- Village Directory  
Amenities and Land use (As on 2009)**

Name of District : Prakasam

Location Code No.: 549

Name of Mandal Parishad : Ballikurava

Location Code No.: 0773

Sl. No.	Name of Village	Number of Non-Government Medical Amenities available.							Availability of drinking water - Yes / No								
		Charitable non Govt. hospital/Nursing home.	Medical practitioner with MBBS Degree	Medical practitioner with other degree	Medical practitioner with no degree	Traditional practitioner and faith healer	Medicine Shop	Others	Tap water (Treated/Untreated)	Well water (Covered / Uncovered well)	Hand Pump	Tube wells / Bore well	Spring	River / Canal	Tank / Pond / Lake	Others	
1	2	32	33	34	35	36	37	38	39	40	41	42	43	44	45	46	
166	Koppera Palem	0	0	0	4	0	1	0	Yes	No	Yes	Yes	No	No	No	No	
167	Uppumaguluru	0	0	0	0	0	2	0	Yes	No	Yes	Yes	No	No	No	No	
168	Vemavaram	0	0	0	0	0	0	0	Yes	No	Yes	Yes	No	No	No	No	
169	Konidena	0	0	0	2	0	0	0	Yes	No	Yes	Yes	No	No	No	No	
170	Ballikurava	0	0	0	3	0	2	0	Yes	No	Yes	Yes	No	No	Yes	No	
171	Chennupalle	0	0	0	0	0	0	0	Yes	No	Yes	Yes	No	No	No	No	
172	Sankaralingam Gudipadu	0	0	0	1	2	0	0	Yes	No	Yes	Yes	No	No	No	No	
173	Mukteswaram	0	0	0	3	0	0	0	Yes	No	Yes	Yes	No	No	No	No	
174	Guntupalle	0	0	0	4	0	1	0	Yes	No	Yes	Yes	No	No	No	No	
175	Vaidana	0	0	0	2	2	0	0	Yes	No	Yes	Yes	No	No	No	No	
176	Kukatla Palle	0	0	0	2	0	2	0	Yes	No	Yes	Yes	No	No	No	No	
177	Gorre Padu	0	0	0	2	0	1	0	Yes	Yes	Yes	No	No	No	No	No	
178	Koppera Padu	0	0	0	3	0	2	0	Yes	No	Yes	Yes	No	No	No	No	
179	Valla Palle	0	0	0	3	0	1	0	Yes	No	Yes	Yes	No	No	Yes	No	
<b>Total</b>		<b>0</b>	<b>0</b>	<b>0</b>	<b>29</b>	<b>4</b>	<b>12</b>	<b>0</b>	<b>14</b>	<b>1</b>	<b>14</b>	<b>13</b>	<b>0</b>	<b>0</b>	<b>2</b>	<b>0</b>	

**Census of India 2011- Village Directory  
Amenities and Land use (As on 2009)**

**Name of District : Prakasam**

**Location Code No.: 549**

**Name of Mandal Parishad : Ballikurava**

**Location Code No.: 0773**

Availability of toilet & others Yes / No				Communication and transport facilities (If amenities available code -Yes is given except for Village Pin Code ,If not available within the village , the distance range code viz; a for < 5 Kms, b for 5-10 Kms and c for 10+ kms of nearest place where facility is available is given).									Name of Village	Sl. No.
Community toilet including bath.	Community toilet excluding bath.	Rural sanitary mart or sanitary hardware outlet available near the village.	Community bio- gas or recycle of waste for productive use.	Post office(PO)	Sub post office (SPO)	Post & Telegraph office (P&TO)	Village Pin Code	Telephones (Land lines)	Public call office (PCO)	Mobile phone coverage	Internet cafes/ Common service centre (CSC)			
47	48	49	50	51	52	53	54	55	56	57	58	2	1	
No	No	No	No	c	c	c	523301	Yes	Yes	Yes	c	Koppera Palem	166	
No	No	No	No	Yes	c	c	523301	Yes	Yes	Yes	c	Uppumaguluru	167	
No	No	No	No	b	b	c	523301	Yes	Yes	Yes	b	Vemavaram	168	
No	No	No	No	b	b	c	523301	Yes	Yes	Yes	b	Konidena	169	
No	No	No	No	Yes	Yes	c	523301	Yes	Yes	Yes	Yes	Ballikurava	170	
No	No	No	No	c	c	c	523301	Yes	Yes	Yes	Yes	Chennupalle	171	
No	No	No	No	b	b	c	523303	Yes	Yes	Yes	c	Sankaralingam Gudipadu	172	
No	No	No	No	b	b	c	523303	Yes	Yes	Yes	c	Mukteswaram	173	
No	No	No	No	c	c	c	523301	Yes	Yes	Yes	c	Guntupalle	174	
No	No	No	No	b	b	c	523303	Yes	Yes	Yes	c	Vaidana	175	
No	No	No	No	c	c	c	523303	Yes	Yes	Yes	c	Kukatla Palle	176	
No	No	No	No	c	c	c	523303	Yes	Yes	Yes	c	Gorre Padu	177	
No	No	No	No	b	Yes	b	523303	Yes	a	Yes	Yes	Koppera Padu	178	
No	No	No	No	Yes	b	b	523301	Yes	Yes	Yes	c	Valla Palle	179	
<b>0</b>	<b>0</b>	<b>0</b>	<b>0</b>	<b>3</b>	<b>2</b>	<b>0</b>		<b>14</b>	<b>13</b>	<b>14</b>	<b>3</b>			

**Census of India 2011- Village Directory  
Amenities and Land use (As on 2009)**

Name of District : Prakasam

Location Code No.: 549

Name of Mandal Parishad : Ballikurava

Location Code No.: 0773

Sl. No.	Name of Village	Communication and transport facilities (If amenities available code -Yes is given except for Village Pin Code, If not available within the village, the distance range code viz; a for < 5 Kms, b for 5-10 Kms and c for 10+ kms of nearest place where facility is available is given).								
		Private courier facility	Bus service (Public & Private)	Railway stations	Auto/Modified Autos	Taxis and Vans	Tractors	Cycle-pulled rickshaws(Manual & Machine driven)	Carts driven by animals	Sea /River ferry service
1	2	59	60	61	62	63	64	65	66	67
166	Koppera Palem	Yes	Yes	c	Yes	b	Yes		b	
167	Uppumaguluru	c	Yes	c	Yes	c	Yes		Yes	
168	Vemavaram	b	Yes	c	Yes	b	Yes		Yes	
169	Konidena	b	Yes	c	Yes	b	Yes		Yes	
170	Ballikurava	Yes	Yes	c	Yes	Yes	Yes	Yes	Yes	
171	Chennupalle	Yes	Yes	c	Yes	a	Yes		Yes	
172	Sankaralingam Gudipadu	c	Yes	c	Yes	c	Yes		Yes	
173	Mukteswaram	Yes	Yes	c	Yes	b	Yes		Yes	
174	Guntupalle	c	Yes	c	Yes	a	Yes		Yes	
175	Vaidana	c	Yes	c	Yes	c	Yes		Yes	
176	Kukatla Palle	Yes	Yes	c	Yes	c	Yes		Yes	
177	Gorre Padu	c	Yes	c	Yes	c	Yes		Yes	
178	Koppera Padu	c	Yes	c	Yes	c	Yes		Yes	
179	Valla Palle	c	Yes	c	Yes	b	Yes		Yes	
<b>Total</b>		<b>5</b>	<b>14</b>	<b>0</b>	<b>14</b>	<b>1</b>	<b>14</b>	<b>1</b>	<b>13</b>	<b>0</b>

**Census of India 2011- Village Directory  
Amenities and Land use (As on 2009)**

**Name of District : Prakasam**

**Location Code No.: 549**

**Name of Mandal Parishad : Ballikurava**

**Location Code No.: 0773**

Village connected to highways,village roads, banks & credit societies (If amenities available code -Yes is given, If not available within the village , the distance range code viz; a for < 5 Kms, b for 5-10 Kms and c for 10+ kms of nearest place where facility is available is given).												Name of Village	Sl. No.
Connected to national highway(NH)	Connected to state highway(SH)	Connected to major district road (MDR)	Connected to others district road	Pucca roads	Kutchcha roads	Water bounded macadam(WBM) roads	Navigable waterway (river/canal)(NW)	Footpaths (FP)	Commercial & Co-operative Banks	ATM	Agricultural Credit Societies		
68	69	70	71	72	73	74	75	76	77	78	79	2	1
c	b	b	Yes	Yes	Yes	Yes		Yes	b	c	b	Koppera Palem	166
c	c	c	Yes	Yes	Yes	Yes		Yes	b	c	b	Uppumaguluru	167
b	b	b	Yes	Yes	Yes	b		Yes	b	b	a	Vemavaram	168
b	c	b	Yes	Yes	Yes	Yes		Yes	Yes	b	a	Konidena	169
c	c	Yes	Yes	Yes	Yes	Yes		Yes	Yes	Yes	Yes	Ballikurava	170
c	c	a	Yes	Yes	Yes	b		Yes	a	c	a	Chennupalle	171
c	c	c	Yes	Yes	Yes	b		Yes	b	c	a	Sankaralingam Gudipadu	172
c	c	b	Yes	Yes	Yes	Yes		Yes	b	c	b	Mukteswaram	173
c	c	a	Yes	Yes	Yes	Yes		Yes	a	c	a	Guntupalle	174
c	c	c	Yes	Yes	Yes	Yes		Yes	a	c	Yes	Vaidana	175
c	c	c	Yes	Yes	Yes	Yes		Yes	b	c	Yes	Kukatla Palle	176
c	c	c	Yes	Yes	Yes	Yes		Yes	b	c	a	Gorre Padu	177
c	c	c	Yes	Yes	Yes	Yes		Yes	Yes	c	a	Koppera Padu	178
c	c	b	Yes	Yes	Yes	Yes		Yes	b	c	Yes	Valla Palle	179
<b>0</b>	<b>0</b>	<b>1</b>	<b>14</b>	<b>14</b>	<b>14</b>	<b>11</b>	<b>0</b>	<b>14</b>	<b>3</b>	<b>1</b>	<b>4</b>		

**Census of India 2011- Village Directory  
Amenities and Land use (As on 2009)**

**Name of District : Prakasam**

**Location Code No.: 549**

**Name of Mandal Parishad : Ballikurava**

**Location Code No.: 0773**

Sl. No.	Name of Village	Availability of miscellaneous facilities (If amenities available code -Yes is given, If not available within the village, the distance range code viz; a for < 5 Kms, b for 5-10 Kms and c for 10+ kms of nearest place where facility is available is given).									
		Self-Help Group (SHG)	Public distribution system (PDS) shop	Mandis / Regular market	Weekly Haat	Agricultural marketing society	Integrated Child Development Scheme (Nutritional Centres)	Anganwadi Centre (Nutritional Centres)	Others (Nutritional Centres)	ASHA (Accredited Social Health Activist)	Community centre with/without TV
1	2	80	81	82	83	84	85	86	87	88	89
166	Koppera Palem	Yes	Yes	b	b	c	Yes	Yes	Yes	Yes	b
167	Uppumaguluru	Yes	Yes	c	c	c	Yes	Yes	Yes	Yes	c
168	Vemavaram	Yes	Yes	b	b	b	Yes	Yes	Yes	Yes	b
169	Konidena	Yes	Yes	b	b	b	Yes	Yes	Yes	Yes	b
170	Ballikurava	Yes	Yes	Yes	Yes	c	Yes	Yes	Yes	Yes	Yes
171	Chennupalle	Yes	Yes	a	a	c	Yes	Yes	Yes	Yes	a
172	Sankaralingam Gudipadu	Yes	Yes	c	c	c	Yes	Yes	Yes	Yes	c
173	Mukteswaram	Yes	Yes	b	b	c	Yes	Yes	Yes	Yes	b
174	Guntupalle	Yes	Yes	a	a	c	Yes	Yes	Yes	Yes	a
175	Vaidana	Yes	Yes	c	c	c	Yes	Yes	Yes	Yes	c
176	Kukatla Palle	Yes	Yes	c	c	c	Yes	Yes	Yes	Yes	c
177	Gorre Padu	Yes	Yes	c	c	c	Yes	Yes	Yes	Yes	c
178	Koppera Padu	Yes	Yes	c	c	c	Yes	Yes	Yes	Yes	c
179	Valla Palle	Yes	Yes	b	b	c	Yes	Yes	Yes	Yes	b
<b>Total</b>		<b>14</b>	<b>14</b>	<b>1</b>	<b>1</b>	<b>0</b>	<b>14</b>	<b>14</b>	<b>14</b>	<b>14</b>	<b>1</b>

**Census of India 2011- Village Directory  
Amenities and Land use (As on 2009)**

**Name of District : Prakasam**

**Location Code No.: 549**

**Name of Mandal Parishad : Ballikurava**

**Location Code No.: 0773**

Availability of miscellaneous facilities (If amenities available code -Yes is given, If not available within the village, the distance range code viz; a for < 5 Kms, b for 5-10 Kms and c for 10+ kms of nearest place where facility is available is given).								Availability of electricity (Yes/No)				Nearest Town		Name of Village	Sl. No.
Sports Field,	Sports Club / Recreation Centre	Cinema / Video Hall	Public Library	Public Reading Room	Newspaper Supply	Assembly Polling station	Birth & Death Registration Office	Power Supply for Domestic Use (ED)	Power Supply for Agricultural Use (EAG)	Power Supply for Commercial Use (EC)	Power Supply for All Uses (EA)	Name	Distance range code i.e. a for <5 Kms, b for 5-10 Kms and c for 10+ kms		
90	91	92	93	94	95	96	97	98	99	100	101	102	103	2	1
c	c	c	b	b	Yes	Yes	Yes	Yes	Yes	Yes	Yes	Narasaraopet	c	Koppera Palem	166
c	c	c	c	c	Yes	Yes	Yes	Yes	Yes	Yes	Yes	Chilakaluripet	c	Uppumaguluru	167
c	c	c	b	b	Yes	Yes	Yes	Yes	Yes	Yes	Yes	Chilakaluripet	c	Vemavaram	168
c	c	b	b	b	Yes	Yes	Yes	Yes	Yes	Yes	Yes	Chilakaluripet	c	Konidena	169
c	c	c	Yes	Yes	Yes	Yes	Yes	Yes	Yes	Yes	Yes	Chilakaluripet	c	Ballikurava	170
c	c	c	a	a	Yes	Yes	Yes	Yes	Yes	Yes	Yes	Chilakaluripet	c	Chennupalle	171
c	c	c	c	c	Yes	Yes	Yes	Yes	Yes	Yes	Yes	Chilakaluripet	c	Sankaralingam	172
c	c	c	b	b	Yes	Yes	Yes	Yes	Yes	Yes	Yes	Chilakaluripet	c	Gudipadu	173
c	c	c	a	a	Yes	Yes	Yes	Yes	Yes	Yes	Yes	Chilakaluripet	c	Mukteswaram	174
c	c	c	c	c	Yes	Yes	Yes	Yes	Yes	Yes	Yes	Chilakaluripet	c	Guntupalle	175
c	c	c	c	c	Yes	Yes	Yes	Yes	Yes	Yes	Yes	Chilakaluripet	c	Vaidana	176
c	c	c	c	c	Yes	Yes	Yes	Yes	Yes	Yes	Yes	Chilakaluripet	c	Kukatla Palle	177
c	c	c	c	c	Yes	Yes	Yes	Yes	Yes	Yes	Yes	Chilakaluripet	c	Gorre Padu	178
c	c	c	c	c	Yes	Yes	Yes	Yes	Yes	Yes	Yes	Chilakaluripet	c	Koppera Padu	179
c	c	c	b	b	Yes	Yes	Yes	Yes	Yes	Yes	Yes	Chilakaluripet	c	Valla Palle	179
<b>0</b>	<b>0</b>	<b>0</b>	<b>1</b>	<b>1</b>	<b>14</b>	<b>14</b>	<b>14</b>	<b>14</b>	<b>14</b>	<b>14</b>	<b>14</b>		<b>0</b>		

**Census of India 2011- Village Directory**  
**Amenities and Land use (As on 2009)**

Name of District : Prakasam

Location Code No.: 549

Name of Mandal Parishad : Ballikurava

Location Code No.: 0773

Sl. No.	Name of Village	Land Use										
		Area under different types of land use ( in hectares rounded up to one decimal place)										
		Forests	Area under Non-agricultural Uses	Barren and Un-cultivable land	Permanent Pastures and Other Grazing Lands	Land Under Miscellaneous Tree Crops etc.	Culturable Waste Land	Fallow lands other than current fallows	Current Fallows	Net Area Sown	Total Irrigated Land Area	Total Un-irrigated Land Area
1	2	104	105	106	107	108	109	110	111	112	113	114
166	Koppera Palem	0	61	72	13	2	1	19.6	137.4	490	275	372
167	Uppumaguluru	0	413.2	239	36	218	174	13.8	854	490	541	816.8
168	Vemavaram	0	78.3	130	0	5	36	0.7	0	488	71	417.7
169	Konidena	175	332.4	417	100	15	224	107.6	581	1778	780	1686.6
170	Ballikurava	95	312.4	178	0	10	42	0	29.6	288	168	149.6
171	Chennupalle	0	128.4	360	0	20	75	67.6	556	640	507	756.6
172	Sankaralingam Gudipadu	0	303.1	106	0	0	86	3.9	115	484	356	246.9
173	Mukteswaram	0	133.9	100	0	125	73	2.1	12	825	703	136.1
174	Guntupalle	0	377.9	154	0	0	128	104.1	688	439	331	900.1
175	Vaidana	0	268.7	118	0	0	30	5.3	347	879	810	421.3
176	Kukatla Palle	189.4	93.4	134	0	0	25	0	119.2	461	294	286.2
177	Gorre Padu	95	463.1	487	10	0	201	123.9	152	604	455	424.9
178	Koppera Padu	0	123.9	121	0	0	99	1.1	102	446	376	173.1
179	Valla Palle	0	134.7	110	0	10	101	9.3	87	746	558	284.3
<b>Total</b>		<b>554.4</b>	<b>3224.4</b>	<b>2726</b>	<b>159</b>	<b>405</b>	<b>1295</b>	<b>459</b>	<b>3780.2</b>	<b>9058</b>	<b>6225</b>	<b>7072.2</b>



**Census of India 2011- Village Directory  
Amenities and Land use (As on 2009)**

**Name of District : Prakasam**

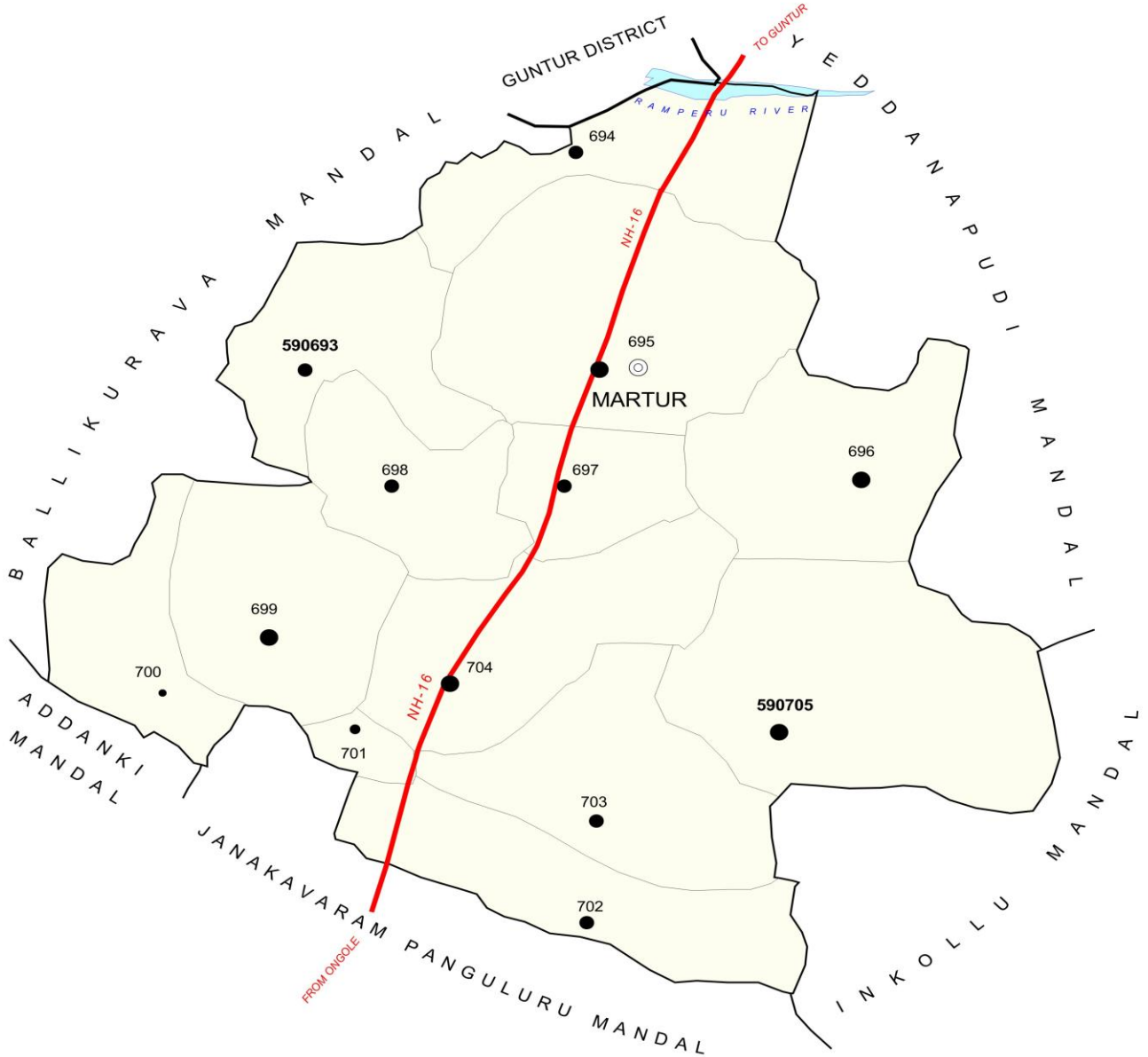
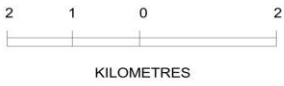
**Location Code No.: 549**

**Name of Mandal Parishad : Ballikurava**

**Location Code No.: 0773**

Land Use					Name of three most important commodities manufactured			Name of Village	Sl. No.
Area irrigated by source (in hectare).					First	Second	Third		
Canals (C)	Wells/Tube-wells(W/TW)	Tanks/Lakes(T/L)	Water Falls(WF)	Others(O)					
115	116	117	118	119	120	121	122	2	1
265	10	0	0	0				Koppera Palem	166
388	12	141	0	0				Uppumaguluru	167
66	5	0	0	0				Vemavaram	168
644	25	111	0	0				Konidena	169
160	8	0	0	0				Ballikurava	170
500	7	0	0	0				Chennupalle	171
329	27	0	0	0				Sankaralingam Gudipadu	172
679	24	0	0	0				Mukteswaram	173
323	8	0	0	0				Guntupalle	174
744	5	61	0	0				Vaidana	175
289	5	0	0	0				Kukatla Palle	176
440	15	0	0	0				Gorre Padu	177
291	7	78	0	0				Koppera Padu	178
498	60	0	0	0				Valla Palle	179
<b>5616</b>	<b>218</b>	<b>391</b>	<b>0</b>	<b>0</b>					

INDIA  
 ANDHRA PRADESH  
**MARTUR MANDAL**  
 PRAKASAM DISTRICT



AREA : 180.71 Sq.kms.  
 POPULATION : 73862  
 NO. OF TOWNS : NIL  
 NO. OF VILLAGES : 13  
 DISTANCE FROM Dist. H.Qrts.  
 TO MANDAL : 70 Kms.

BOUNDARY, DISTRICT .....	
" MANDAL .....	
" VILLAGE WITH MDDS CODE .....	
HEADQUARTERS, MANDAL .....	
POPULATION SIZE OF VILLAGES :	
200-499, 500-999, 1000-4999, 5000 AND ABOVE .....	
NATIONAL HIGHWAY .....	
RIVER AND STREAM .....	

**ALPHABETICAL LIST OF VILLAGES (MANDAL PARISHAD WISE)  
PRAKASAM DISTRICT**

Sl. No.	Name of Village	2011 Census Location Code No.	2001 Census Location Code No.
1	2	3	4
<b>Name of Mandal Parishad : Martur</b>			
<b>Name of Mandal : Martur (0010)</b>			
1	Bobbe Palle	2854905106590696	2818001002169400
2	Bolla Palle	2854905106590702	2818001002170000
3	Darsiagraharam	2854905106590698	2818001002169600
4	Dronadula	2854905106590705	2818001002170300
5	Jangamaheswarapuram	2854905106590700	2818001002169800
6	Jonna Thali Agraharam	2854905106590697	2818001002169500
7	Kolala Pudi	2854905106590703	2818001002170100
8	Konanki	2854905106590704	2818001002170200
9	Lakkavaram Agraharam	2854905106590701	2818001002169900
10	Martur	2854905106590695	2818001002169300
11	Nagaraju Palle	2854905106590693	2818001002169100
12	Rajupalem	2854905106590694	2818001002169200
13	Valaparla	2854905106590699	2818001002169700

**Census of India 2011- Village Directory  
Amenities and Land use (As on 2009)**

**Name of District : Prakasam**

**Location Code No.: 549**

**Name of Mandal Parishad : Martur**

**Location Code No.: 0774**

Sl. No.	Name of Village	Location code no.	Total area of the village ( in hectares rounded up to one decimal place)	Total population ( 2011 census )	Number of households (2011 census)	Number of educational amenities available (If not available within the village, the distance range code viz; a for < 5 Kms, b for 5-10 Kms and c for 10+ kms of nearest place where facility is available is given).									
						Pre-Primary school (PP)	Primary school (P)	Middle school (M)	Secondary School (S)	Senior Secondary school (SS)	Degree college of arts science & commerce (ASC)	Engineering college(EC)	Medical college (MC)	Management institute (MI)	Polytechnic (Pt)
1	2	3	4	5	6	7	8	9	10	11	12	13	14	15	16
180	Nagaraju Palle	590693	1685	3872	954	b	3	1	1	b	b	c	c	c	c
181	Rajupalem	590694	1203	4270	1082	a	3	1	a	a	a	c	c	c	c
182	Martur	590695	2356	21434	5481	2	9	6	8	4	2	c	c	c	c
183	Bobbe Palle	590696	1311	5371	1440	b	5	1	1	b	b	c	c	c	c
184	Jonna Thali Agraharam	590697	662	2387	652	b	1	1	b	b	b	c	c	c	c
185	Darsiagraharam	590698	1014	3911	1035	b	2	1	b	b	b	c	c	c	c
186	Valaparla	590699	1397	10151	2680	c	6	2	2	1	c	c	c	c	c
187	Jangamaheswarapuram	590700	992	209	59	c	a	a	a	c	c	c	c	c	c
188	Lakkavaram Agraharam	590701	230	843	214	c	1	b	b	c	c	c	c	c	c
189	Bolla Palle	590702	1425	4575	1221	c	4	b	b	c	c	c	c	c	c
190	Kolala Pudi	590703	1560	4061	1125	c	3	1	1	c	c	c	c	c	c
191	Konanki	590704	1742	5857	1572	c	2	1	1	c	c	c	c	c	c
192	Dronadula	590705	2406	6921	1802	c	3	1	1	c	c	c	c	c	c
<b>Total</b>			<b>17983</b>	<b>73862</b>	<b>19317</b>	<b>2</b>	<b>42</b>	<b>16</b>	<b>15</b>	<b>5</b>	<b>2</b>	<b>0</b>	<b>0</b>	<b>0</b>	<b>0</b>

**Census of India 2011- Village Directory  
Amenities and Land use (As on 2009)**

**Name of District : Prakasam**

**Location Code No.: 549**

**Name of Mandal Parishad : Martur**

**Location Code No.: 0774**

Number of educational amenities available (If not available within the village, the distance range code viz; a for <5 Kms, b for 5-10 Kms and c for 10+ kms of nearest place where facility is available is given).				Number of Medical Amenities available. (If not available within the village, the distance range code viz; a for < 5 Kms, b for 5-10 Kms and c for 10+ kms of nearest place where facility is available is given).										Name of Village	Sl. No.	
Vocational training school /ITI	Non-formal training centre (NFTC)	Special school for disabled (SSD)	Others (specify)	Community health centre (CHC)	Primary health centre (PHC)	Primary health sub centre (PHS)	Maternity and child welfare centre (MCW)	T. B. clinic (TBC)	Hospital-allopathic (HA)	Hospital-alternative medicine (HO)	Dispensary (D)	Veterinary hospital (VH)	Mobile health clinic (MHC)			Family welfare centre (FWC)
17	18	19	20	21	22	23	24	25	26	27	28	29	30	31	2	1
b	c	c		b	b	b	c	c	c	c	c	b	1	c	Nagaraju Palle	180
a	c	c		a	a	1	c	c	c	c	c	a	b	c	Rajupalem	181
1	c	c		1	1	1	c	c	c	c	c	1	b	c	Martur	182
b	c	c		b	b	1	c	c	c	c	c	c	b	c	Bobbe Palle	183
b	c	c		b	b	b	c	c	c	c	c	b	1	c	Jonna Thali Agraharam	184
b	c	c		b	b	1	c	c	c	c	c	b	b	c	Darsiagraram	185
c	c	c		c	c	1	c	c	c	c	c	1	b	c	Valaparla	186
c	c	c		c	c	b	c	c	c	c	c	a	b	c	Jangamaheswarapuram	187
c	c	c		c	c	b	c	c	c	c	c	b	1	c	Lakkavaram Agraharam	188
c	c	c		c	c	1	c	c	c	c	c	c	b	c	Bolla Palle	189
c	c	c		c	c	1	c	c	c	c	c	1	b	c	Kolala Pudi	190
c	c	c		c	c	1	c	c	c	c	c	1	c	c	Konanki	191
c	c	c		c	c	1	c	c	c	c	c	1	c	c	Dronadula	192
<b>1</b>	<b>0</b>	<b>0</b>	<b>0</b>	<b>1</b>	<b>1</b>	<b>9</b>	<b>0</b>	<b>0</b>	<b>0</b>	<b>0</b>	<b>0</b>	<b>5</b>	<b>3</b>	<b>0</b>		

**Census of India 2011- Village Directory  
Amenities and Land use (As on 2009)**

Name of District : Prakasam

Location Code No.: 549

Name of Mandal Parishad : Martur

Location Code No.: 0774

Sl. No.	Name of Village	Number of Non-Government Medical Amenities available.							Availability of drinking water - Yes / No							
		Charitable non Govt. hospital/Nursing home.	Medical practitioner with MBBS Degree	Medical practitioner with other degree	Medical practitioner with no degree	Traditional practitioner and faith healer	Medicine Shop	Others	Tap water (Treated/Untreated)	Well water (Covered / Uncovered well)	Hand Pump	Tube wells / Bore well	Spring	River / Canal	Tank / Pond / Lake	Others
1	2	32	33	34	35	36	37	38	39	40	41	42	43	44	45	46
180	Nagaraju Palle	0	0	0	0	0	0	0	Yes	Yes	Yes	Yes	No	No	No	No
181	Rajupalem	0	0	0	0	0	0	0	Yes	No	Yes	Yes	No	No	Yes	No
182	Martur	0	0	8	0	0	21	0	Yes	No	Yes	Yes	No	No	No	No
183	Bobbe Palle	0	0	1	0	0	0	0	Yes	Yes	Yes	Yes	No	No	No	No
184	Jonna Thali Agraharam	0	0	1	0	0	1	0	Yes	No	Yes	Yes	No	No	No	No
185	Darsiagraharam	0	0	1	0	0	0	0	Yes	No	Yes	Yes	No	No	No	No
186	Valaparla	0	0	2	0	0	3	0	Yes	Yes	Yes	Yes	No	No	No	No
187	Jangamaheswarapuram	0	0	0	0	0	0	0	Yes	No	Yes	Yes	No	No	No	No
188	Lakkavaram Agraharam	0	0	0	1	0	0	0	Yes	No	Yes	Yes	No	No	No	No
189	Bolla Palle	0	0	1	0	0	0	0	Yes	No	Yes	Yes	No	No	No	No
190	Kolala Pudi	0	0	1	0	0	0	0	Yes	No	Yes	Yes	No	No	No	No
191	Konanki	0	0	1	1	0	2	0	Yes	Yes	Yes	Yes	No	No	No	No
192	Dronadula	0	1	1	0	0	3	0	Yes	Yes	Yes	Yes	No	No	No	No
<b>Total</b>		<b>0</b>	<b>1</b>	<b>17</b>	<b>2</b>	<b>0</b>	<b>30</b>	<b>0</b>	<b>13</b>	<b>5</b>	<b>13</b>	<b>13</b>	<b>0</b>	<b>0</b>	<b>1</b>	<b>0</b>

**Census of India 2011- Village Directory  
Amenities and Land use (As on 2009)**

**Name of District : Prakasam**

**Location Code No.: 549**

**Name of Mandal Parishad : Martur**

**Location Code No.: 0774**

Availability of toilet & others Yes / No				Communication and transport facilities (If amenities available code -Yes is given except for Village Pin Code ,If not available within the village , the distance range code viz; a for < 5 Kms, b for 5-10 Kms and c for 10+ kms of nearest place where facility is available is given).									Name of Village	Sl. No.
Community toilet including bath.	Community toilet excluding bath.	Rural sanitary mart or sanitary hardware outlet available near the village.	Community bio- gas or recycle of waste for productive use.	Post office(PO)	Sub post office (SPO)	Post & Telegraph office (P&TO)	Village Pin Code	Telephones (Land lines)	Public call office (PCO)	Mobile phone coverage	Internet cafes/ Common service centre (CSC)			
47	48	49	50	51	52	53	54	55	56	57	58	2	1	
No	No	No	No	b	Yes	b	523301	Yes	Yes	Yes	b	Nagaraju Palle	180	
No	No	No	No	a	Yes	a	523301	Yes	Yes	Yes	a	Rajupalem	181	
No	No	No	No	Yes	Yes	Yes	523301	Yes	Yes	Yes	Yes	Martur	182	
No	No	No	No	b	Yes	b	523301	Yes	Yes	Yes	b	Bobbe Palle	183	
No	No	No	No	b	Yes	b	523301	Yes	Yes	Yes	b	Jonna Thali Agraharam	184	
No	No	No	No	b	Yes	b	523301	Yes	Yes	Yes	b	Darsiagraharam	185	
No	No	No	No	c	Yes	c	523261	Yes	Yes	Yes	Yes	Valaparla	186	
No	No	No	No	c	b	c	523261	Yes	Yes	Yes	c	Jangamaheswarapuram	187	
No	No	No	No	c	a	c	523261	Yes	Yes	Yes	c	Lakkavaram Agraharam	188	
No	No	No	No	c	Yes	c	523261	Yes	Yes	Yes	c	Bolla Palle	189	
No	No	No	No	c	Yes	c	523261	Yes	Yes	Yes	c	Kolala Pudi	190	
No	No	No	No	c	Yes	c	523261	Yes	Yes	Yes	c	Konanki	191	
No	No	No	No	c	Yes	c	523261	Yes	Yes	Yes	Yes	Dronadula	192	
<b>0</b>	<b>0</b>	<b>0</b>	<b>0</b>	<b>1</b>	<b>11</b>	<b>1</b>		<b>13</b>	<b>13</b>	<b>13</b>	<b>3</b>			

**Census of India 2011- Village Directory  
Amenities and Land use (As on 2009)**

Name of District : Prakasam

Location Code No.: 549

Name of Mandal Parishad : Martur

Location Code No.: 0774

Sl. No.	Name of Village	Communication and transport facilities (If amenities available code -Yes is given except for Village Pin Code, If not available within the village, the distance range code viz; a for < 5 Kms, b for 5-10 Kms and c for 10+ kms of nearest place where facility is available is given).									
		Private courier facility	Bus service (Public & Private)	Railway stations	Auto/Modified Autos	Taxis and Vans	Tractors	Cycle-pulled rickshaws(Manual & Machine driven)	Carts driven by animals	Sea /River ferry service	
1	2	59	60	61	62	63	64	65	66	67	
180	Nagaraju Palle	b	Yes	c	Yes	b	Yes		Yes		
181	Rajupalem	a	Yes	c	Yes	a	Yes		Yes		
182	Martur	Yes	Yes	c	Yes	Yes	Yes	Yes	Yes		
183	Bobbe Palle	b	Yes	c	Yes	b	Yes		Yes		
184	Jonna Thali Agraharam	b	Yes	c	Yes	b	Yes		Yes		
185	Darsiagraharam	b	Yes	c	Yes	b	Yes		Yes		
186	Valaparla	c	Yes	c	Yes	c	Yes		Yes		
187	Jangamaheswarapuram	c	Yes	c	a	c	Yes		Yes		
188	Lakkavaram Agraharam	c	a	c	Yes	c	Yes		Yes		
189	Bolla Palle	c	Yes	c	Yes	c	Yes		Yes		
190	Kolala Pudi	c	Yes	c	Yes	c	Yes		Yes		
191	Konanki	c	Yes	c	Yes	c	Yes		Yes		
192	Dronadula	c	Yes	c	Yes	c	Yes		Yes		
<b>Total</b>		<b>1</b>	<b>12</b>	<b>0</b>	<b>12</b>	<b>1</b>	<b>13</b>	<b>1</b>	<b>13</b>	<b>0</b>	



**Census of India 2011- Village Directory  
Amenities and Land use (As on 2009)**

**Name of District : Prakasam**

**Location Code No.: 549**

**Name of Mandal Parishad : Martur**

**Location Code No.: 0774**

Village connected to highways,village roads, banks & credit societies (If amenities available code -Yes is given, If not available within the village , the distance range code viz; a for < 5 Kms, b for 5-10 Kms and c for 10+ kms of nearest place where facility is available is given).												Name of Village	Sl. No.
68	69	70	71	72	73	74	75	76	77	78	79		
b	c	b	Yes	Yes	Yes	Yes		Yes	b	b	b	Nagaraju Palle	180
Yes	c	a	Yes	Yes	Yes	Yes		Yes	a	a	a	Rajupalem	181
Yes	c	Yes	Yes	Yes	Yes	Yes		Yes	Yes	Yes	Yes	Martur	182
b	c	b	Yes	Yes	Yes	Yes		Yes	b	b	Yes	Bobbe Palle	183
Yes	c	b	Yes	Yes	Yes	b		Yes	b	b	b	Jonna Thali Agraharam	184
Yes	c	b	Yes	Yes	Yes	Yes		Yes	b	b	b	Darsiagraram	185
a	c	c	Yes	Yes	Yes	Yes		Yes	Yes	c	Yes	Valaparla	186
b	c	c	Yes	b	Yes	b		Yes	b	c	b	Jangamaheswarapuram	187
b	c	c	Yes	Yes	Yes	b		Yes	b	c	b	Lakkavaram Agraharam	188
Yes	c	c	Yes	Yes	Yes	Yes		Yes	c	c	c	Bolla Palle	189
Yes	c	c	Yes	Yes	Yes	Yes		Yes	b	c	b	Kolala Pudi	190
Yes	c	c	Yes	Yes	Yes	Yes		Yes	b	c	b	Konanki	191
b	c	c	Yes	Yes	Yes	Yes		Yes	Yes	c	Yes	Dronadula	192
<b>7</b>	<b>0</b>	<b>1</b>	<b>13</b>	<b>12</b>	<b>13</b>	<b>10</b>	<b>0</b>	<b>13</b>	<b>3</b>	<b>1</b>	<b>4</b>		

**Census of India 2011- Village Directory  
Amenities and Land use (As on 2009)**

**Name of District : Prakasam**

**Location Code No.: 549**

**Name of Mandal Parishad : Martur**

**Location Code No.: 0774**

Sl. No.	Name of Village	Availability of miscellaneous facilities (If amenities available code -Yes is given, If not available within the village, the distance range code viz; a for < 5 Kms, b for 5-10 Kms and c for 10+ kms of nearest place where facility is available is given).									
		Self-Help Group (SHG)	Public distribution system (PDS) shop	Mandis / Regular market	Weekly Haat	Agricultural marketing society	Integrated Child Development Scheme (Nutritional Centres)	Anganwadi Centre (Nutritional Centres)	Others (Nutritional Centres)	ASHA (Accredited Social Health Activist)	Community centre with/without TV
1	2	80	81	82	83	84	85	86	87	88	89
180	Nagaraju Palle	Yes	Yes	Yes	b	b	Yes	Yes	Yes	Yes	b
181	Rajupalem	Yes	Yes	Yes	a	a	Yes	Yes	Yes	Yes	a
182	Martur	Yes	Yes	Yes	Yes	Yes	Yes	Yes	Yes	Yes	Yes
183	Bobbe Palle	Yes	Yes	Yes	b	b	Yes	Yes	Yes	Yes	b
184	Jonna Thali Agraharam	Yes	Yes	a	b	b	Yes	Yes	Yes	Yes	b
185	Darsiagraharam	Yes	Yes	Yes	b	b	Yes	Yes	Yes	Yes	b
186	Valaparla	Yes	Yes	Yes	c	c	Yes	Yes	Yes	Yes	Yes
187	Jangamaheswarapuram	Yes	a	b	c	c	Yes	a	Yes	a	b
188	Lakkavaram Agraharam	Yes	Yes	a	c	c	Yes	Yes	Yes	Yes	b
189	Bolla Palle	Yes	Yes	Yes	c	c	Yes	Yes	Yes	Yes	Yes
190	Kolala Pudi	Yes	Yes	b	c	c	Yes	Yes	Yes	Yes	b
191	Konanki	Yes	Yes	b	c	b	Yes	Yes	Yes	Yes	Yes
192	Dronadula	Yes	Yes	b	c	Yes	Yes	Yes	Yes	Yes	Yes
<b>Total</b>		<b>13</b>	<b>12</b>	<b>7</b>	<b>1</b>	<b>2</b>	<b>13</b>	<b>12</b>	<b>13</b>	<b>12</b>	<b>5</b>

**Census of India 2011- Village Directory  
Amenities and Land use (As on 2009)**

**Name of District : Prakasam**

**Location Code No.: 549**

**Name of Mandal Parishad : Martur**

**Location Code No.: 0774**

Availability of miscellaneous facilities (If amenities available code -Yes is given, If not available within the village, the distance range code viz; a for < 5 Kms, b for 5-10 Kms and c for 10+ kms of nearest place where facility is available is given).								Availability of electricity (Yes/No)				Nearest Town		Name of Village	Sl. No.
Sports Field,	Sports Club / Recreation Centre	Cinema / Video Hall	Public Library	Public Reading Room	Newspaper Supply	Assembly Polling station	Birth & Death Registration Office	Power Supply for Domestic Use (ED)	Power Supply for Agricultural Use (EAG)	Power Supply for Commercial Use (EC)	Power Supply for All Uses (EA)	Name	Distance range code i.e. a for <5 Kms, b for 5-10 Kms and c for 10+ kms		
90	91	92	93	94	95	96	97	98	99	100	101	102	103	2	1
c	c	b	b	b	Yes	Yes	Yes	Yes	Yes	Yes	Yes	Chilakaluripet	c	Nagaraju Palle	180
c	c	a	a	a	Yes	Yes	Yes	Yes	Yes	Yes	Yes	Chilakaluripet	c	Rajupalem	181
c	c	Yes	Yes	Yes	Yes	Yes	Yes	Yes	Yes	Yes	Yes	Chilakaluripet	c	Martur	182
c	c	b	b	b	Yes	Yes	Yes	Yes	Yes	Yes	Yes	Chilakaluripet	c	Bobbe Palle	183
c	c	b	b	b	Yes	Yes	Yes	Yes	Yes	Yes	Yes	Chilakaluripet	c	Jonna Thali Agraharam	184
c	c	b	b	b	Yes	Yes	Yes	Yes	Yes	Yes	Yes	Chilakaluripet	c	Darsiagraharam	185
c	c	Yes	c	c	Yes	Yes	Yes	Yes	Yes	Yes	Yes	Chilakaluripet	c	Valaparla	186
c	c	b	c	c	Yes	a	a	Yes	Yes	Yes	Yes	Chilakaluripet	c	Jangamaheswarapuram	187
c	c	b	c	c	Yes	Yes	Yes	Yes	Yes	Yes	Yes	Chilakaluripet	c	Lakkavaram Agraharam	188
c	c	b	c	c	Yes	Yes	Yes	Yes	Yes	Yes	Yes	Chilakaluripet	c	Bolla Palle	189
c	c	b	b	b	Yes	Yes	Yes	Yes	Yes	Yes	Yes	Chilakaluripet	c	Kolala Pudi	190
c	c	b	b	b	Yes	Yes	Yes	Yes	Yes	Yes	Yes	Chilakaluripet	c	Konanki	191
c	c	Yes	Yes	Yes	Yes	Yes	Yes	Yes	Yes	Yes	Yes	Chilakaluripet	c	Dronadula	192
<b>0</b>	<b>0</b>	<b>3</b>	<b>2</b>	<b>2</b>	<b>13</b>	<b>12</b>	<b>12</b>	<b>13</b>	<b>13</b>	<b>13</b>	<b>13</b>		<b>0</b>		

**Census of India 2011- Village Directory  
Amenities and Land use (As on 2009)**

**Name of District : Prakasam**

**Location Code No.: 549**

**Name of Mandal Parishad : Martur**

**Location Code No.: 0774**

Sl. No.	Name of Village	Land Use										
		Area under different types of land use ( in hectares rounded up to one decimal place)										
		Forests	Area under Non-agricultural Uses	Barren and Un-cultivable land	Permanent Pastures and Other Grazing Lands	Land Under Miscellaneous Tree Crops etc.	Culturable Waste Land	Fallow lands other than current fallows	Current Fallows	Net Area Sown	Total Irrigated Land Area	Total Un-irrigated Land Area
1	2	104	105	106	107	108	109	110	111	112	113	114
180	Nagaraju Palle	357.3	102.8	36.8	48.2	0	0	337	137.6	665.3	437.5	702.4
181	Rajupalem	0	101	19	0	0	0	0	409.5	673.4	61.5	1021.4
182	Martur	0	159	84.4	0	0	0	1013	28.1	1071.2	290.2	1822.4
183	Bobbe Palle	0	154	49	30	0	0	99.9	361	617.2	162.3	915.8
184	Jonna Thali Agraharam	0	101.1	16.2	72	0	0	32	12.7	428.1	177.2	295.4
185	Darsiagraharam	0	189.2	85	21	0	0	27.9	406.7	284.1	295	423.7
186	Valaparla	0	54.9	31.2	44.9	0	0	125	508.8	632.1	388.9	877.1
187	Jangamaheswarapuram	0	1.1	40.1	21	85	0	136.4	336.1	372.3	82.6	762.2
188	Lakkavaram Agraharam	0	23.6	0	8.9	0	0	23.5	2.8	171.2	171.2	26.3
189	Bolla Palle	0	194.8	69.2	25.9	0	0	36.4	293.4	805.3	872.4	262.8
190	Kolala Pudi	0	319.2	97.1	12.1	0	0	23.9	339.6	768.1	875.7	255.8
191	Konanki	0	202.8	44.9	55.8	0	0	19.8	446.8	971.9	745.4	693
192	Dronadula	0	71	21	4.8	0	0	178.9	1166.3	964	1056.4	1252.8
<b>Total</b>		<b>357.3</b>	<b>1674.5</b>	<b>593.9</b>	<b>344.6</b>	<b>85</b>	<b>0</b>	<b>2054</b>	<b>4449.4</b>	<b>8424.2</b>	<b>5616.3</b>	<b>9311.1</b>

**Census of India 2011- Village Directory  
Amenities and Land use (As on 2009)**

**Name of District : Prakasam**

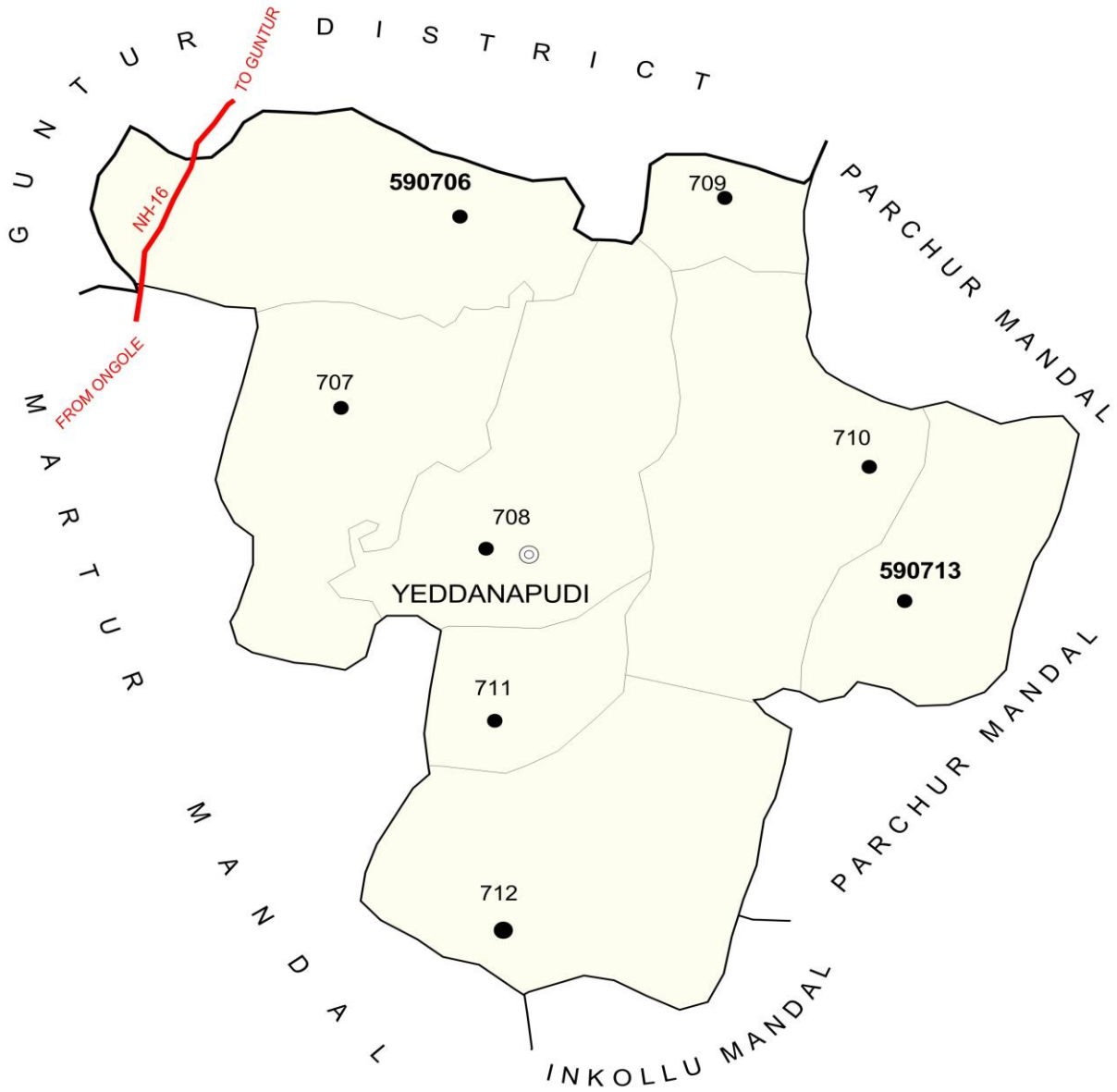
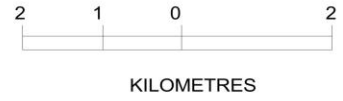
**Location Code No.: 549**

**Name of Mandal Parishad : Martur**

**Location Code No.: 0774**

Land Use					Name of three most important commodities manufactured			Name of Village	Sl. No.
Area irrigated by source (in hectare).					First	Second	Third		
Canals (C)	Wells/Tube-wells(W/TW)	Tanks/Lakes(T/L)	Water Falls(WF)	Others(O)					
115	116	117	118	119	120	121	122	2	1
396.2	41.3	0	0	0	Granite Stone			Nagaraju Palle	180
0	61.5	0	0	0	Granite Stone			Rajupalem	181
203.2	0	87	0	0	Granite Stone	Clothes		Martur	182
100	62.3	0	0	0				Bobbe Palle	183
35.6	141.6	0	0	0	Granite Stone			Jonna Thali Agraharam	184
295	0	0	0	0	Granite Stone			Darsiagraharam	185
370.7	18.2	0	0	0				Valaparla	186
76.5	6.1	0	0	0				Jangamaheswarapuram	187
171.2	0	0	0	0				Lakkavaram Agraharam	188
697.5	174.8	0	0	0				Bolla Palle	189
873.7	2	0	0	0				Kolala Pudi	190
742.6	2.8	0	0	0				Konanki	191
570.7	485.6	0	0	0				Dronadula	192
<b>4532.9</b>	<b>996.2</b>	<b>87</b>	<b>0</b>	<b>0</b>					

INDIA  
**ANDHRA PRADESH**  
**YEDDANAPUDI MANDAL**  
**PRAKASAM DISTRICT**



AREA : 105.27 Sq.kms.  
 POPULATION : 28373  
 NO. OF TOWNS : NIL  
 NO. OF VILLAGES : 8  
 DISTANCE FROM Dist. H.Qrts.  
 TO MANDAL : 64 Kms.

BOUNDARY, DISTRICT .....	—————
"    MANDAL .....	—————
"    VILLAGE WITH MDDS CODE .....	590706
HEADQUARTERS, MANDAL .....	⊙
POPULATION SIZE OF VILLAGES :	
1000-4999, 5000 AND ABOVE .....	●    ●
NATIONAL HIGHWAY .....	<b>NH-16</b>

**ALPHABETICAL LIST OF VILLAGES (MANDAL PARISHAD WISE)  
PRAKASAM DISTRICT**

Sl. No.	Name of Village	2011 Census Location Code No.	2001 Census Location Code No.
1	2	3	4
<b>Name of Mandal Parishad : Yeddana Pudi</b>			
<b>Name of Mandal : Yeddana Pudi (0011)</b>			
1	Ananthavaram	2854905107590706	2818001102170400
2	Enamadala	2854905107590707	2818001102170500
3	Gannavaram	2854905107590711	2818001102170900
4	Jagarlamudi	2854905107590713	2818001102171100
5	Poluru	2854905107590710	2818001102170800
6	Punuru	2854905107590712	2818001102171000
7	Vinjanampadu	2854905107590709	2818001102170700
8	Yeddnapudi	2854905107590708	2818001102170600

**Census of India 2011- Village Directory  
Amenities and Land use (As on 2009)**

Name of District : Prakasam

Location Code No.: 549

Name of Mandal Parishad : Yeddana Pudi

Location Code No.: 0775

Sl. No.	Name of Village	Location code no.	Total area of the village ( in hectares rounded up to one decimal place)	Total population ( 2011 census )	Number of households (2011 census)	Number of educational amenities available (If not available within the village, the distance range code viz; a for < 5 Kms, b for 5-10 Kms and c for 10+ kms of nearest place where facility is available is given).									
						Pre-Primary school (PP)	Primary school (P)	Middle school (M)	Secondary School (S)	Senior Secondary school (SS)	Degree college of arts science & commerce (ASC)	Engineering college(EC)	Medical college (MC)	Management institute (MI)	Polytechnic (Pt)
1	2	3	4	5	6	7	8	9	10	11	12	13	14	15	16
193	Ananthavaram	590706	1316	3359	970	a	6	1	b	b	c	c	c	c	b
194	Enamadala	590707	1400	4099	1174	a	5	1	a	a	c	c	c	c	c
195	Yeddnapudi	590708	1651	4112	1014	1	6	2	2	2	b	c	c	c	c
196	Vinjanampadu	590709	357	1053	333	b	2	1	b	b	b	c	c	b	b
197	Poluru	590710	1806	4036	1198	b	7	1	1	b	c	c	c	c	c
198	Gannavaram	590711	585	2212	619	a	2	1	1	a	c	c	c	c	c
199	Punuru	590712	1996	6047	1735	b	6	1	1	b	c	c	c	c	c
200	Jagarlamudi	590713	1461	3455	1095	b	6	1	1	b	b	c	c	c	c
<b>Total</b>			<b>10572</b>	<b>28373</b>	<b>8138</b>	<b>1</b>	<b>40</b>	<b>9</b>	<b>6</b>	<b>2</b>	<b>0</b>	<b>0</b>	<b>0</b>	<b>0</b>	<b>0</b>



**Census of India 2011- Village Directory  
Amenities and Land use (As on 2009)**

**Name of District : Prakasam**

**Location Code No.: 549**

**Name of Mandal Parishad : Yeddana Pudi**

**Location Code No.: 0775**

Number of educational amenities available (If not available within the village, the distance range code viz; a for <5 Kms, b for 5-10 Kms and c for 10+ kms of nearest place where facility is available is given).				Number of Medical Amenities available. (If not available within the village, the distance range code viz; a for < 5 Kms, b for 5-10 Kms and c for 10+ kms of nearest place where facility is available is given).										Name of Village	Sl. No.	
Vocational training school /ITI	Non-formal training centre (NFTC)	Special school for disabled (SSD)	Others (specify)	Community health centre (CHC)	Primary health centre (PHC)	Primary health sub centre (PHS)	Maternity and child welfare centre (MCW)	T. B. clinic (TBC)	Hospital-allopathic (HA)	Hospital-alternative medicine (HO)	Dispensary (D)	Veterinary hospital (VH)	Mobile health clinic (MHC)			Family welfare centre (FWC)
17	18	19	20	21	22	23	24	25	26	27	28	29	30	31	2	1
b	c	c		c	a	1	c	c	c	c	c	b	b	c	Ananthavaram	193
b	c	c		c	a	1	c	c	c	c	c	1	b	c	Enamadala	194
c	c	c		c	1	b	c	c	c	c	c	1	c	c	Yeddnapudi	195
b	b	c		b	b	b	c	c	b	b	b	b	c	b	Vinjanampadu	196
c	c	c		c	b	1	c	c	c	c	c	1	c	c	Poluru	197
c	c	c		c	a	1	c	c	c	c	c	b	c	c	Gannavaram	198
c	c	c		c	b	1	c	c	c	c	c	1	c	c	Punuru	199
b	b	c		b	b	1	c	c	b	b	b	b	b	b	Jagarlamudi	200
<b>0</b>	<b>0</b>	<b>0</b>	<b>0</b>	<b>0</b>	<b>1</b>	<b>6</b>	<b>0</b>	<b>0</b>	<b>0</b>	<b>0</b>	<b>0</b>	<b>4</b>	<b>0</b>	<b>0</b>		

**Census of India 2011- Village Directory  
Amenities and Land use (As on 2009)**

Name of District : Prakasam

Location Code No.: 549

Name of Mandal Parishad : Yeddana Pudi

Location Code No.: 0775

Sl. No.	Name of Village	Number of Non-Government Medical Amenities available.							Availability of drinking water - Yes / No							
		Charitable non Govt. hospital/Nursing home.	Medical practitioner with MBBS Degree	Medical practitioner with other degree	Medical practitioner with no degree	Traditional practitioner and faith healer	Medicine Shop	Others	Tap water (Treated/Untreated)	Well water (Covered / Uncovered well)	Hand Pump	Tube wells / Bore well	Spring	River / Canal	Tank / Pond / Lake	Others
1	2	32	33	34	35	36	37	38	39	40	41	42	43	44	45	46
193	Ananthavaram	0	0	0	2	0	0	0	Yes	Yes	Yes	No	No	No	Yes	No
194	Enamadala	0	0	2	3	0	3	0	Yes	Yes	Yes	Yes	No	No	Yes	No
195	Yeddnapudi	0	0	3	2	0	3	0	Yes	Yes	Yes	No	No	No	Yes	No
196	Vinjanampadu	0	0	0	2	0	0	0	Yes	No	Yes	Yes	No	No	Yes	No
197	Poluru	0	0	2	4	0	2	0	Yes	Yes	Yes	Yes	No	No	Yes	No
198	Gannavaram	0	0	1	5	0	1	0	Yes	Yes	Yes	No	No	No	Yes	No
199	Punuru	0	0	2	3	0	2	0	Yes	Yes	Yes	Yes	No	No	Yes	Yes
200	Jagarlamudi	0	0	1	3	0	1	0	Yes	Yes	Yes	Yes	No	No	Yes	No
<b>Total</b>		<b>0</b>	<b>0</b>	<b>11</b>	<b>24</b>	<b>0</b>	<b>12</b>	<b>0</b>	<b>8</b>	<b>7</b>	<b>8</b>	<b>5</b>	<b>0</b>	<b>0</b>	<b>8</b>	<b>1</b>

**Census of India 2011- Village Directory  
Amenities and Land use (As on 2009)**

**Name of District : Prakasam**

**Location Code No.: 549**

**Name of Mandal Parishad : Yeddana Pudi**

**Location Code No.: 0775**

Availability of toilet & others Yes / No				Communication and transport facilities (If amenities available code -Yes is given except for Village Pin Code ,If not available within the village , the distance range code viz; a for < 5 Kms, b for 5-10 Kms and c for 10+ kms of nearest place where facility is available is given).									Name of Village	Sl. No.
Community toilet including bath.	Community toilet excluding bath.	Rural sanitary mart or sanitary hardware outlet available near the village.	Community bio- gas or recycle of waste for productive use.	Post office(PO)	Sub post office (SPO)	Post & Telegraph office (P&TO)	Village Pin Code	Telephones (Land lines)	Public call office (PCO)	Mobile phone coverage	Internet cafes/ Common service centre (CSC)			
47	48	49	50	51	52	53	54	55	56	57	58	2	1	
No	No	No	No	b	Yes	b	523169	Yes	Yes	Yes	b	Ananthavaram	193	
No	No	No	No	b	Yes	b	523301	Yes	Yes	Yes	b	Enamadala	194	
No	No	No	No	Yes	b	b	523301	Yes	Yes	Yes	b	Yeddnapudi	195	
No	No	No	No	b	Yes	c	523301	Yes	Yes	Yes	c	Vinjanampadu	196	
No	No	No	No	b	Yes	b	523169	Yes	Yes	Yes	b	Poluru	197	
No	No	No	No	c	Yes	c	520301	Yes	Yes	Yes	c	Gannavaram	198	
No	No	No	No	c	Yes	c	523169	Yes	Yes	Yes	b	Punuru	199	
No	No	No	No	c	Yes	a	523301	Yes	Yes	Yes	b	Jagarlamudi	200	
<b>0</b>	<b>0</b>	<b>0</b>	<b>0</b>	<b>1</b>	<b>7</b>	<b>0</b>		<b>8</b>	<b>8</b>	<b>8</b>	<b>0</b>			

**Census of India 2011- Village Directory  
Amenities and Land use (As on 2009)**

Name of District : Prakasam

Location Code No.: 549

Name of Mandal Parishad : Yeddana Pudi

Location Code No.: 0775

Sl. No.	Name of Village	Communication and transport facilities (If amenities available code -Yes is given except for Village Pin Code, If not available within the village, the distance range code viz; a for < 5 Kms, b for 5-10 Kms and c for 10+ kms of nearest place where facility is available is given).								
		Private courier facility	Bus service (Public & Private)	Railway stations	Auto/Modified Autos	Taxis and Vans	Tractors	Cycle-pulled rickshaws(Manual & Machine driven)	Carts driven by animals	Sea /River ferry service
1	2	59	60	61	62	63	64	65	66	67
193	Ananthavaram	b	Yes	c	Yes	Yes	Yes		Yes	
194	Enamadala	b	Yes	c	Yes	Yes	Yes		Yes	
195	Yeddnapudi	b	Yes	c	Yes	Yes	Yes		Yes	
196	Vinjanampadu	Yes	Yes	c	Yes	Yes	b		b	
197	Poluru	b	Yes	c	Yes	b	Yes		Yes	
198	Gannavaram	b	Yes	c	Yes	Yes	Yes		Yes	
199	Punuru	b	Yes	c	Yes	Yes	Yes		Yes	
200	Jagarlamudi	b	Yes	c	Yes	Yes	Yes		Yes	
<b>Total</b>		<b>1</b>	<b>8</b>	<b>0</b>	<b>8</b>	<b>7</b>	<b>7</b>	<b>0</b>	<b>7</b>	<b>0</b>

**Census of India 2011- Village Directory  
Amenities and Land use (As on 2009)**

**Name of District : Prakasam**

**Location Code No.: 549**

**Name of Mandal Parishad : Yeddana Pudi**

**Location Code No.: 0775**

Village connected to highways,village roads, banks & credit societies (If amenities available code -Yes is given, If not available within the village , the distance range code viz; a for < 5 Kms, b for 5-10 Kms and c for 10+ kms of nearest place where facility is available is given).												Name of Village	Sl. No.
68 Connected to national highway(NH)	69 Connected to state highway(SH)	70 Connected to major district road (MDR)	71 Connected to others district road	72 Pucca roads	73 Kutchcha roads	74 Water bounded macadam(WBM) roads	75 Navigable waterway (river/canal)(NW)	76 Footpaths (FP)	77 Commercial & Co-operative Banks	78 ATM	79 Agricultural Credit Societies		
Yes	c	a	Yes	Yes	Yes	Yes		Yes	b	b	b	Ananthavaram	193
b	c	a	Yes	Yes	Yes	Yes		Yes	a	b	a	Enamadala	194
b	c	Yes	Yes	Yes	Yes	Yes		Yes	Yes	b	Yes	Yeddnapudi	195
c	b	b	Yes	Yes	Yes	b		Yes	b	b	b	Vinjanampadu	196
c	c	b	Yes	Yes	Yes	Yes		Yes	c	c	b	Poluru	197
c	c	a	Yes	Yes	Yes	b		Yes	a	b	b	Gannavaram	198
c	c	b	Yes	Yes	Yes	Yes		Yes	Yes	c	Yes	Punuru	199
c	b	b	Yes	Yes	Yes	Yes		Yes	b	b	b	Jagarlamudi	200
<b>1</b>	<b>0</b>	<b>1</b>	<b>8</b>	<b>8</b>	<b>8</b>	<b>6</b>	<b>0</b>	<b>8</b>	<b>2</b>	<b>0</b>	<b>2</b>		

**Census of India 2011- Village Directory  
Amenities and Land use (As on 2009)**

Name of District : Prakasam

Location Code No.: 549

Name of Mandal Parishad : Yeddana Pudi

Location Code No.: 0775

Sl. No.	Name of Village	Availability of miscellaneous facilities (If amenities available code -Yes is given, If not available within the village, the distance range code viz; a for < 5 Kms, b for 5-10 Kms and c for 10+ kms of nearest place where facility is available is given).									
		Self-Help Group (SHG)	Public distribution system (PDS) shop	Mandis / Regular market	Weekly Haat	Agricultural marketing society	Integrated Child Development Scheme (Nutritional Centres)	Anganwadi Centre (Nutritional Centres)	Others (Nutritional Centres)	ASHA (Accredited Social Health Activist)	Community centre with/without TV
1	2	80	81	82	83	84	85	86	87	88	89
193	Ananthavaram	Yes	Yes	a	a	c	Yes	Yes	Yes	Yes	b
194	Enamadala	Yes	Yes	a	a	Yes	Yes	Yes	Yes	Yes	a
195	Yeddnapudi	Yes	Yes	Yes	Yes	Yes	Yes	Yes	Yes	Yes	Yes
196	Vinjanampadu	Yes	Yes	b	b	b	Yes	Yes	Yes	Yes	a
197	Poluru	Yes	Yes	b	b	b	Yes	Yes	Yes	Yes	b
198	Gannavaram	Yes	Yes	a	a	a	Yes	Yes	Yes	Yes	a
199	Punuru	Yes	Yes	b	b	Yes	Yes	Yes	Yes	Yes	b
200	Jagarlamudi	Yes	Yes	b	b	b	Yes	Yes	Yes	Yes	b
<b>Total</b>		<b>8</b>	<b>8</b>	<b>1</b>	<b>1</b>	<b>3</b>	<b>8</b>	<b>8</b>	<b>8</b>	<b>8</b>	<b>1</b>

**Census of India 2011- Village Directory  
Amenities and Land use (As on 2009)**

**Name of District : Prakasam**

**Location Code No.: 549**

**Name of Mandal Parishad : Yeddana Pudi**

**Location Code No.: 0775**

Availability of miscellaneous facilities (If amenities available code -Yes is given, If not available within the village, the distance range code viz; a for < 5 Kms, b for 5-10 Kms and c for 10+ kms of nearest place where facility is available is given).								Availability of electricity (Yes/No)				Nearest Town		Name of Village	Sl. No.
Sports Field,	Sports Club / Recreation Centre	Cinema / Video Hall	Public Library	Public Reading Room	Newspaper Supply	Assembly Polling station	Birth & Death Registration Office	Power Supply for Domestic Use (ED)	Power Supply for Agricultural Use (EAG)	Power Supply for Commercial Use (EC)	Power Supply for All Uses (EA)	Name	Distance range code i.e. a for <5 Kms, b for 5-10 Kms and c for 10+ kms		
90	91	92	93	94	95	96	97	98	99	100	101	102	103	2	1
c	c	a	Yes	b	Yes	Yes	Yes	Yes	Yes	Yes	Yes	Chilakaluripet	c	Ananthavaram	193
c	c	a	Yes	Yes	Yes	Yes	Yes	Yes	Yes	Yes	Yes	Chilakaluripet	c	Enamadala	194
c	c	Yes	Yes	b	Yes	Yes	Yes	Yes	Yes	Yes	Yes	Chilakaluripet	c	Yeddnapudi	195
c	c	a	b	b	Yes	Yes	Yes	Yes	Yes	Yes	Yes	Chilakaluripet	b	Vinjanampadu	196
c	c	b	b	b	Yes	Yes	Yes	Yes	Yes	Yes	Yes	Chilakaluripet	c	Poluru	197
c	c	a	a	a	Yes	Yes	Yes	Yes	Yes	Yes	Yes	Chilakaluripet	b	Gannavaram	198
c	c	a	Yes	Yes	Yes	Yes	Yes	Yes	Yes	Yes	Yes	Chilakaluripet	c	Punuru	199
c	c	a	Yes	a	Yes	Yes	Yes	Yes	Yes	Yes	Yes	Chilakaluripet	b	Jagarlamudi	200
<b>0</b>	<b>0</b>	<b>1</b>	<b>5</b>	<b>2</b>	<b>8</b>	<b>8</b>	<b>8</b>	<b>8</b>	<b>8</b>	<b>8</b>	<b>8</b>		<b>0</b>		

**Census of India 2011- Village Directory**  
**Amenities and Land use (As on 2009)**

Name of District : Prakasam

Location Code No.: 549

Name of Mandal Parishad : Yeddana Pudi

Location Code No.: 0775

Sl. No.	Name of Village	Land Use										
		Area under different types of land use ( in hectares rounded up to one decimal place)										
		Forests	Area under Non-agricultural Uses	Barren and Un-cultivable land	Permanent Pastures and Other Grazing Lands	Land Under Miscellaneous Tree Crops etc.	Culturable Waste Land	Fallow lands other than current fallows	Current Fallows	Net Area Sown	Total Irrigated Land Area	Total Un-irrigated Land Area
1	2	104	105	106	107	108	109	110	111	112	113	114
193	Ananthavaram	0	142	0	0	2	0.8	106.4	182.9	881.8	19	1152.1
194	Enamadala	0	125.8	0	0	4.1	10.1	141.2	268.9	849.8	52.6	1207.4
195	Yeddnapudi	0	184.1	0	0	0	4	101.2	53.7	1308	15	1447.9
196	Vinjanampadu	0	50.2	0	0	0	2	28.3	36.9	239.6	12.4	292.4
197	Poluru	0	189	0	0	2	6.1	8.1	13.6	1587.2	14.6	1594.4
198	Gannavaram	0	52.8	0	0	0	0	23.4	30.2	478.6	0	532.2
199	Punuru	0	279	0	0	0.8	6.9	10.3	6.6	1692.4	584.4	1125
200	Jagarlamudi	0	163.1	0	0	0	0.8	155.4	108.3	1033.4	4.8	1292.3
<b>Total</b>		<b>0</b>	<b>1186</b>	<b>0</b>	<b>0</b>	<b>8.9</b>	<b>30.7</b>	<b>574.3</b>	<b>701.1</b>	<b>8070.8</b>	<b>702.8</b>	<b>8643.7</b>



**Census of India 2011- Village Directory  
Amenities and Land use (As on 2009)**

**Name of District : Prakasam**

**Location Code No.: 549**

**Name of Mandal Parishad : Yeddana Pudi**

**Location Code No.: 0775**

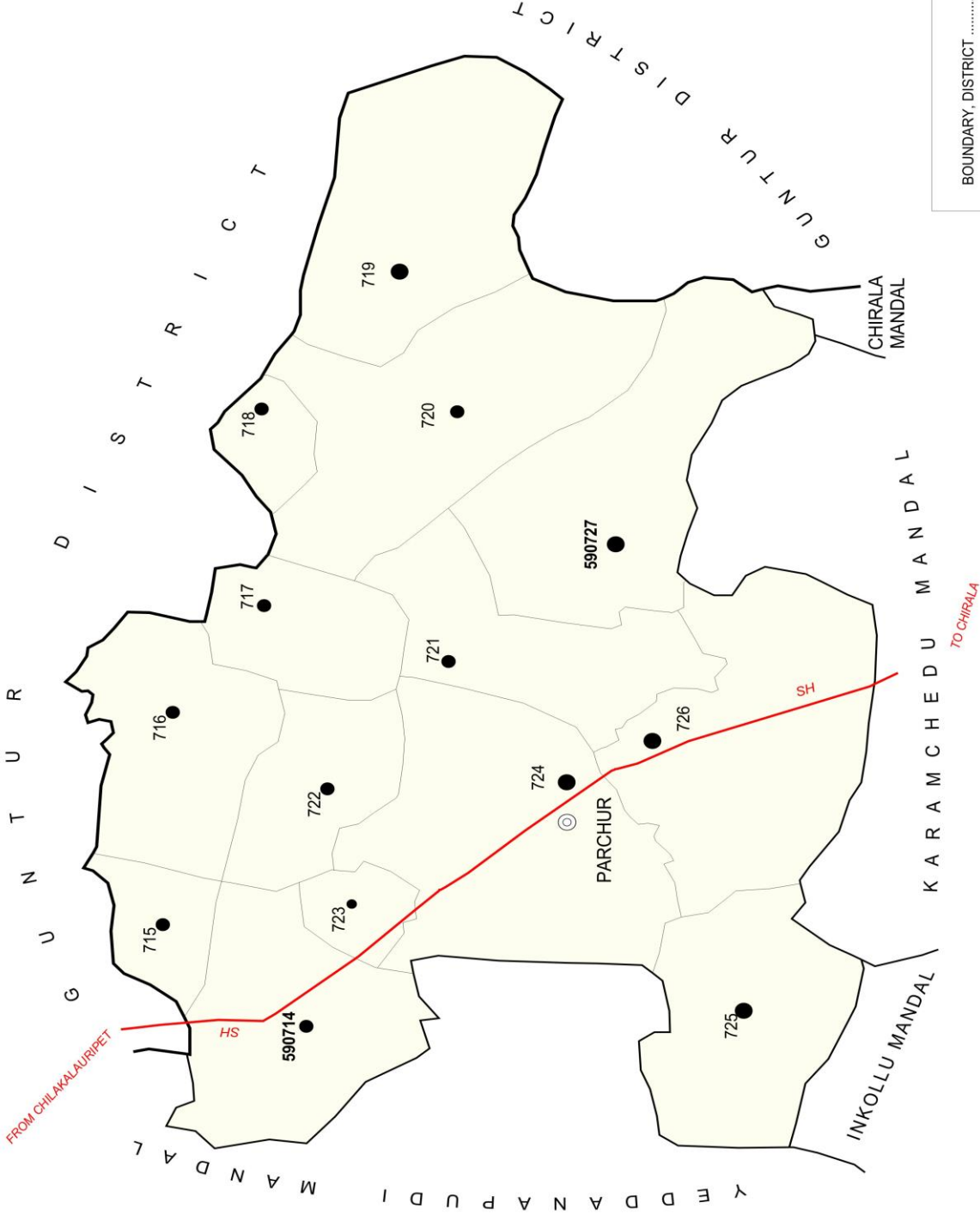
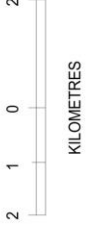
Land Use					Name of three most important commodities manufactured			Name of Village	Sl. No.
Area irrigated by source (in hectare).					First	Second	Third		
Canals ( C )	Wells/Tube-wells(W/TW)	Tanks/Lakes(T/L)	Water Falls(WF)	Others(O)					
115	116	117	118	119	120	121	122	2	1
0	0	0	0	19				Ananthavaram	193
0	0	0	0	52.6				Enamadala	194
0	0	0	0	15				Yeddnapudi	195
0	12.4	0	0	0				Vinjanampadu	196
0	0	0	0	14.6				Poluru	197
0	0	0	0	0				Gannavaram	198
584.4	0	0	0	0				Punuru	199
0	0	0	0	4.8				Jagarlamudi	200
<b>584.4</b>	<b>12.4</b>	<b>0</b>	<b>0</b>	<b>107</b>					

INDIA

ANDHRA PRADESH

PARCHUR MANDAL

PRAKASAM DISTRICT



BOUNDARY, DISTRICT .....	—
" MANDAL .....	—
" VILLAGE WITH MDDS CODE .....	●
HEADQUARTERS, MANDAL .....	⊙
POPULATION SIZE OF VILLAGES :	
500-999, 1000-4999, 5000 AND ABOVE .....	●
STATE HIGHWAY .....	— SH

AREA : 222.88 Sq.kms.  
 POPULATION : 54668  
 NO. OF TOWNS : NIL  
 NO. OF VILLAGES : 14  
 DISTANCE FROM Dist. H.Q.rts.  
 TO MANDAL : 58 Kms.

**ALPHABETICAL LIST OF VILLAGES (MANDAL PARISHAD WISE)  
PRAKASAM DISTRICT**

Sl. No.	Name of Village	2011 Census Location Code No.	2001 Census Location Code No.
1	2	3	4
<b>Name of Mandal Parishad : Parchur</b>			
<b>Name of Mandal : Parchur (0012)</b>			
1	Adusumalle	2854905108590717	2818001202171500
2	Bodawadamandagunta	2854905108590721	2818001202171900
3	Chennubhotla Palem	2854905108590723	2818001202172100
4	Cherukuru	2854905108590719	2818001202171700
5	Devara Palle	2854905108590722	2818001202172000
6	Edubadu	2854905108590715	2818001202171300
7	Garnepudi	2854905108590714	2818001202171200
8	Gollapudi	2854905108590718	2818001202171600
9	Inagallu	2854905108590716	2818001202171400
10	Nuthalapadu	2854905108590725	2818001202172300
11	Parchur	2854905108590724	2818001202172200
12	Ramanayapalem	2854905108590720	2818001202171800
13	Upputur	2854905108590726	2818001202172400
14	Veeranna Palem	2854905108590727	2818001202172500

**Census of India 2011- Village Directory  
Amenities and Land use (As on 2009)**

**Name of District : Prakasam**

**Location Code No.: 549**

**Name of Mandal Parishad : Parchur**

**Location Code No.: 0776**

Sl. No.	Name of Village	Location code no.	Total area of the village ( in hectares rounded up to one decimal place)	Total population ( 2011 census )	Number of households (2011 census)	Number of educational amenities available (If not available within the village, the distance range code viz; a for < 5 Kms, b for 5-10 Kms and c for 10+ kms of nearest place where facility is available is given).									
						Pre-Primary school (PP)	Primary school (P)	Middle school (M)	Secondary School (S)	Senior Secondary school (SS)	Degree college of arts science & commerce (ASC)	Engineering college(EC)	Medical college (MC)	Management institute (MI)	Polytechnic (Pt)
1	2	3	4	5	6	7	8	9	10	11	12	13	14	15	16
201	Garnepudi	590714	1760	2777	839	c	4	1	1	c	c	c	c	c	c
202	Edubadu	590715	446	1270	327	c	2	b	b	c	c	c	c	c	c
203	Inagallu	590716	1569	2538	746	b	6	1	1	b	b	c	c	c	c
204	Adusumalle	590717	962	2064	593	b	3	1	1	b	b	c	c	c	b
205	Gollapudi	590718	406	1149	314	b	1	1	b	b	b	c	c	c	c
206	Cherukuru	590719	2267	7080	2038	1	10	3	2	c	c	c	c	c	c
207	Ramanayapalem	590720	2598	1932	578	a	4	1	a	c	c	c	c	c	c
208	Bodawadamandagunta	590721	1525	1259	370	a	3	a	a	a	a	c	c	c	b
209	Devara Palle	590722	820	1930	539	a	2	a	a	a	a	c	c	c	b
210	Chennubhotla Palem	590723	325	642	198	b	1	b	b	b	b	c	c	c	b
211	Parchur	590724	2626	13375	3839	1	12	6	5	1	1	c	c	c	a
212	Nuthalapadu	590725	1801	5822	1640	1	7	2	1	1	b	c	c	c	b
213	Upputur	590726	2721	7448	1855	1	7	3	2	a	a	c	c	c	c
214	Veeranna Palem	590727	2443	5382	1655	1	6	1	1	b	b	c	c	c	b
<b>Total</b>			<b>22269</b>	<b>54668</b>	<b>15531</b>	<b>5</b>	<b>68</b>	<b>20</b>	<b>14</b>	<b>2</b>	<b>1</b>	<b>0</b>	<b>0</b>	<b>0</b>	<b>0</b>

**Census of India 2011- Village Directory  
Amenities and Land use (As on 2009)**

**Name of District : Prakasam**

**Location Code No.: 549**

**Name of Mandal Parishad : Parchur**

**Location Code No.: 0776**

Number of educational amenities available (If not available within the village, the distance range code viz; a for <5 Kms, b for 5-10 Kms and c for 10+ kms of nearest place where facility is available is given).				Number of Medical Amenities available. (If not available within the village, the distance range code viz; a for < 5 Kms, b for 5-10 Kms and c for 10+ kms of nearest place where facility is available is given).											Name of Village	Sl. No.
Vocational training school /ITI	Non-formal training centre (NFTC)	Special school for disabled (SSD)	Others (specify)	Community health centre (CHC)	Primary health centre (PHC)	Primary health sub centre (PHS)	Maternity and child welfare centre (MCW)	T. B. clinic (TBC)	Hospital-allopathic (HA)	Hospital-alternative medicine (HO)	Dispensary (D)	Veterinary hospital (VH)	Mobile health clinic (MHC)	Family welfare centre (FWC)		
17	18	19	20	21	22	23	24	25	26	27	28	29	30	31	2	1
c	c	c		c	c	1	c	c	c	c	c	1	c	c	Garnepudi	201
c	c	c		c	c	b	c	c	c	c	c	b	c	c	Edubadu	202
c	c	c		b	b	a	c	c	c	c	c	b	c	c	Inagallu	203
c	c	c		b	b	1	c	c	c	c	c	b	c	c	Adusumalle	204
c	c	c		b	b	b	c	c	c	c	c	b	c	c	Gollapudi	205
c	c	c		c	1	2	c	c	c	c	c	c	c	c	Cherukuru	206
c	c	c		c	a	a	c	c	c	c	c	c	c	c	Ramanayapalem	207
c	c	c		a	a	a	c	c	c	c	c	a	c	c	Bodawadamangunta	208
c	c	c		a	a	a	c	c	c	c	c	a	c	c	Devara Palle	209
c	c	c		b	b	a	c	c	c	c	c	b	c	c	Chennubhotla Palem	210
c	c	c		1	1	2	c	c	c	c	c	1	c	c	Parchur	211
c	c	c		b	b	1	c	c	c	c	c	1	c	c	Nuthalapadu	212
c	c	c		a	a	1	c	c	c	c	c	a	c	c	Upputur	213
c	c	c		b	b	1	c	c	c	c	c	b	c	c	Veeranna Palem	214
<b>0</b>	<b>0</b>	<b>0</b>	<b>0</b>	<b>1</b>	<b>2</b>	<b>9</b>	<b>0</b>	<b>0</b>	<b>0</b>	<b>0</b>	<b>0</b>	<b>3</b>	<b>0</b>	<b>0</b>		

**Census of India 2011- Village Directory  
Amenities and Land use (As on 2009)**

Name of District : Prakasam

Location Code No.: 549

Name of Mandal Parishad : Parchur

Location Code No.: 0776

Sl. No.	Name of Village	Number of Non-Government Medical Amenities available.							Availability of drinking water - Yes / No								
		Charitable non Govt. hospital/Nursing home.	Medical practitioner with MBBS Degree	Medical practitioner with other degree	Medical practitioner with no degree	Traditional practitioner and faith healer	Medicine Shop	Others	Tap water (Treated/Untreated)	Well water (Covered / Uncovered well)	Hand Pump	Tube wells / Bore well	Spring	River / Canal	Tank / Pond / Lake	Others	
1	2	32	33	34	35	36	37	38	39	40	41	42	43	44	45	46	
201	Garnepudi	0	0	2	0	0	0	0	Yes	Yes	No	No	No	No	No	No	
202	Edubadu	0	0	1	0	0	0	0	Yes	Yes	No	No	No	No	No	No	
203	Inagallu	0	0	3	0	0	0	0	Yes	Yes	No	No	No	No	No	No	
204	Adusumalle	0	0	1	1	0	1	0	Yes	Yes	No	No	No	No	No	No	
205	Gollapudi	0	0	1	0	0	0	0	Yes	Yes	No	No	No	No	No	No	
206	Cherukuru	0	0	3	1	0	2	0	Yes	Yes	No	No	No	No	No	No	
207	Ramanayapalem	0	0	3	0	0	0	0	Yes	Yes	No	No	No	No	No	No	
208	Bodawadamandagunta	0	0	1	1	0	0	0	Yes	Yes	No	No	No	No	No	No	
209	Devara Palle	0	0	2	0	0	0	0	Yes	Yes	No	No	No	No	No	No	
210	Chennubhotla Palem	0	0	1	0	0	0	0	Yes	Yes	No	No	No	No	No	No	
211	Parchur	1	1	6	4	0	4	0	Yes	Yes	No	No	No	No	No	No	
212	Nuthalapadu	0	3	1	0	2	0	0	Yes	Yes	No	No	No	No	No	No	
213	Upputur	0	0	3	0	0	0	0	Yes	Yes	No	No	No	No	No	No	
214	Veeranna Palem	0	0	2	1	0	1	0	Yes	Yes	No	No	No	No	No	No	
<b>Total</b>		<b>1</b>	<b>4</b>	<b>30</b>	<b>8</b>	<b>2</b>	<b>8</b>	<b>0</b>	<b>14</b>	<b>14</b>	<b>0</b>	<b>0</b>	<b>0</b>	<b>0</b>	<b>0</b>	<b>0</b>	

**Census of India 2011- Village Directory  
Amenities and Land use (As on 2009)**

**Name of District : Prakasam**

**Location Code No.: 549**

**Name of Mandal Parishad : Parchur**

**Location Code No.: 0776**

Availability of toilet & others Yes / No				Communication and transport facilities (If amenities available code -Yes is given except for Village Pin Code ,If not available within the village , the distance range code viz; a for < 5 Kms, b for 5-10 Kms and c for 10+ kms of nearest place where facility is available is given).									Name of Village	Sl. No.
Community toilet including bath.	Community toilet excluding bath.	Rural sanitary mart or sanitary hardware outlet available near the village.	Community bio- gas or recycle of waste for productive use.	Post office(PO)	Sub post office (SPO)	Post & Telegraph office (P&TO)	Village Pin Code	Telephones (Land lines)	Public call office (PCO)	Mobile phone coverage	Internet cafes/ Common service centre (CSC)			
47	48	49	50	51	52	53	54	55	56	57	58	2	1	
No	No	No	No	c	Yes	c	523171	Yes	Yes	Yes	c	Garnepudi	201	
No	No	No	No	c	Yes	c	523171	Yes	Yes	Yes	c	Edubadu	202	
No	No	No	No	c	Yes	c	523171	Yes	Yes	Yes	b	Inagallu	203	
No	No	No	No	c	Yes	c	523169	Yes	Yes	Yes	b	Adusumalle	204	
No	No	No	No	c	Yes	c	523169	Yes	Yes	Yes	b	Gollapudi	205	
No	No	No	No	c	Yes	c	523169	Yes	Yes	Yes	c	Cherukuru	206	
No	No	No	No	c	Yes	c	523169	Yes	Yes	Yes	c	Ramanayapalem	207	
No	No	No	No	c	Yes	c	523169	Yes	Yes	Yes	a	Bodawadamangunta	208	
No	No	No	No	c	Yes	c	523169	Yes	Yes	Yes	a	Devara Palle	209	
No	No	No	No	c	b	c	523171	Yes	Yes	Yes	b	Chennubhotla Palem	210	
No	No	No	No	c	Yes	c	523169	Yes	Yes	Yes	Yes	Parchur	211	
No	No	No	No	c	Yes	c	523169	Yes	Yes	Yes	Yes	Nuthalapadu	212	
No	No	No	No	c	Yes	c	523169	Yes	Yes	Yes	a	Upputur	213	
No	No	No	No	c	Yes	c	523169	Yes	Yes	Yes	b	Veeranna Palem	214	
<b>0</b>	<b>0</b>	<b>0</b>	<b>0</b>	<b>0</b>	<b>13</b>	<b>0</b>		<b>14</b>	<b>14</b>	<b>14</b>	<b>2</b>			

**Census of India 2011- Village Directory  
Amenities and Land use (As on 2009)**

Name of District : Prakasam

Location Code No.: 549

Name of Mandal Parishad : Parchur

Location Code No.: 0776

Sl. No.	Name of Village	Communication and transport facilities (If amenities available code -Yes is given except for Village Pin Code, If not available within the village, the distance range code viz; a for < 5 Kms, b for 5-10 Kms and c for 10+ kms of nearest place where facility is available is given).								
		Private courier facility	Bus service (Public & Private)	Railway stations	Auto/Modified Autos	Taxis and Vans	Tractors	Cycle-pulled rickshaws(Manual & Machine driven)	Carts driven by animals	Sea /River ferry service
1	2	59	60	61	62	63	64	65	66	67
201	Garnepudi	Yes	Yes	c	Yes	Yes	Yes	Yes	Yes	Yes
202	Edubadu	b	Yes	c	Yes	Yes	Yes	Yes	Yes	Yes
203	Inagallu	b	Yes	c	Yes	Yes	Yes	Yes	Yes	Yes
204	Adusumalle	b	Yes	c	Yes	Yes	Yes	Yes	Yes	Yes
205	Gollapudi	b	Yes	c	Yes	Yes	Yes	Yes	Yes	Yes
206	Cherukuru	c	Yes	c	Yes	Yes	Yes	Yes	Yes	Yes
207	Ramanayapalem	c	Yes	c	Yes	Yes	Yes	Yes	Yes	Yes
208	Bodawadamandagunta	a	Yes	c	Yes	Yes	Yes	Yes	Yes	Yes
209	Devara Palle	a	a	c	Yes	Yes	Yes		Yes	
210	Chennubhotla Palem	b	Yes	c	Yes	b	Yes	Yes	Yes	Yes
211	Parchur	Yes	Yes	c	Yes	Yes	Yes	Yes	Yes	Yes
212	Nuthalapadu	Yes	Yes	c	Yes	Yes	Yes	Yes	Yes	Yes
213	Upputur	a	Yes	c	Yes	a	Yes	Yes	Yes	Yes
214	Veeranna Palem	b	Yes	c	Yes	Yes	Yes	Yes	Yes	Yes
<b>Total</b>		<b>3</b>	<b>13</b>	<b>0</b>	<b>14</b>	<b>12</b>	<b>14</b>	<b>13</b>	<b>14</b>	<b>0</b>



**Census of India 2011- Village Directory  
Amenities and Land use (As on 2009)**

**Name of District : Prakasam**

**Location Code No.: 549**

**Name of Mandal Parishad : Parchur**

**Location Code No.: 0776**

Village connected to highways,village roads, banks & credit societies (If amenities available code -Yes is given, If not available within the village , the distance range code viz; a for < 5 Kms, b for 5-10 Kms and c for 10+ kms of nearest place where facility is available is given).												Name of Village	Sl. No.
Connected to national highway(NH)	Connected to state highway(SH)	Connected to major district road (MDR)	Connected to others district road	Pucca roads	Kutchcha roads	Water bounded macadam(WBM) roads	Navigable waterway (river/canal)(NW)	Footpaths (FP)	Commercial & Co-operative Banks	ATM	Agricultural Credit Societies		
68	69	70	71	72	73	74	75	76	77	78	79	2	1
b	Yes	Yes	Yes	Yes	Yes	Yes		Yes	Yes	c	Yes	Garnepudi	201
c	Yes	c	Yes	Yes	Yes	b		Yes	b	c	b	Edubadu	202
c	a	b	Yes	Yes	Yes	Yes		Yes	b	b	Yes	Inagallu	203
c	Yes	b	Yes	Yes	Yes	b		Yes	b	b	Yes	Adusumalle	204
c	b	b	Yes	Yes	Yes	b		Yes	b	b	b	Gollapudi	205
c	c	c	Yes	Yes	Yes	Yes		Yes	Yes	c	b	Cherukuru	206
c	b	c	Yes	Yes	Yes	c		Yes	b	c	Yes	Ramanayapalem	207
c	a	a	Yes	Yes	Yes	b		Yes	a	a	Yes	Bodawadamandagunta	208
c	a	a	Yes	Yes	Yes	b		Yes	a	a	a	Devara Palle	209
c	a	Yes	Yes	Yes	Yes	b		Yes	b	b	b	Chennubhotla Palem	210
c	Yes	Yes	Yes	Yes	Yes	Yes		Yes	Yes	Yes	Yes	Parchur	211
c	a	b	Yes	Yes	Yes	Yes		Yes	Yes	b	Yes	Nuthalapadu	212
c	Yes	a	Yes	Yes	Yes	Yes		Yes	a	a	Yes	Uppatur	213
c	b	b	Yes	Yes	Yes	Yes		Yes	Yes	b	Yes	Veeranna Palem	214
<b>0</b>	<b>5</b>	<b>3</b>	<b>14</b>	<b>14</b>	<b>14</b>	<b>7</b>	<b>0</b>	<b>14</b>	<b>5</b>	<b>1</b>	<b>9</b>		

**Census of India 2011- Village Directory  
Amenities and Land use (As on 2009)**

**Name of District : Prakasam**

**Location Code No.: 549**

**Name of Mandal Parishad : Parchur**

**Location Code No.: 0776**

Sl. No.	Name of Village	Availability of miscellaneous facilities (If amenities available code -Yes is given, If not available within the village, the distance range code viz; a for < 5 Kms, b for 5-10 Kms and c for 10+ kms of nearest place where facility is available is given).									
		Self-Help Group (SHG)	Public distribution system (PDS) shop	Mandis / Regular market	Weekly Haat	Agricultural marketing society	Integrated Child Development Scheme (Nutritional Centres)	Anganwadi Centre (Nutritional Centres)	Others (Nutritional Centres)	ASHA (Accredited Social Health Activist)	Community centre with/without TV
1	2	80	81	82	83	84	85	86	87	88	89
201	Garnepudi	Yes	Yes	Yes	c	c	c	Yes	Yes	Yes	Yes
202	Edubadu	Yes	Yes	Yes	b	b	c	Yes	Yes	Yes	Yes
203	Inagallu	Yes	Yes	b	b	b	b	Yes	Yes	Yes	Yes
204	Adusumalle	Yes	Yes	b	b	b	b	Yes	Yes	Yes	Yes
205	Gollapudi	Yes	Yes	b	b	b	b	Yes	Yes	Yes	Yes
206	Cherukuru	Yes	Yes	c	c	c	c	Yes	Yes	Yes	Yes
207	Ramanayapalem	Yes	Yes	c	c	c	c	Yes	Yes	Yes	Yes
208	Bodawadamandagunta	Yes	Yes	a	a	a	a	Yes	Yes	Yes	Yes
209	Devara Palle	Yes	Yes	a	a	a	a	Yes	Yes	Yes	Yes
210	Chennubhotla Palem	Yes	Yes	b	b	b	b	Yes	Yes	Yes	b
211	Parchur	Yes	Yes	Yes	Yes	Yes	Yes	Yes	Yes	Yes	Yes
212	Nuthalapadu	Yes	Yes	b	b	b	b	Yes	Yes	Yes	Yes
213	Uppatur	Yes	Yes	Yes	a	a	a	Yes	Yes	Yes	Yes
214	Veeranna Palem	Yes	Yes	b	a	b	b	Yes	Yes	Yes	Yes
<b>Total</b>		<b>14</b>	<b>14</b>	<b>4</b>	<b>1</b>	<b>1</b>	<b>1</b>	<b>14</b>	<b>14</b>	<b>14</b>	<b>13</b>

**Census of India 2011- Village Directory  
Amenities and Land use (As on 2009)**

**Name of District : Prakasam**

**Location Code No.: 549**

**Name of Mandal Parishad : Parchur**

**Location Code No.: 0776**

Availability of miscellaneous facilities (If amenities available code -Yes is given, If not available within the village, the distance range code viz; a for < 5 Kms, b for 5-10 Kms and c for 10+ kms of nearest place where facility is available is given).								Availability of electricity (Yes/No)				Nearest Town		Name of Village	Sl. No.
Sports Field,	Sports Club / Recreation Centre	Cinema / Video Hall	Public Library	Public Reading Room	Newspaper Supply	Assembly Polling station	Birth & Death Registration Office	Power Supply for Domestic Use (ED)	Power Supply for Agricultural Use (EAG)	Power Supply for Commercial Use (EC)	Power Supply for All Uses (EA)	Name	Distance range code i.e. a for <5 Kms, b for 5-10 Kms and c for 10+ kms		
90	91	92	93	94	95	96	97	98	99	100	101	102	103	2	1
Yes	c	c	c	Yes	Yes	Yes	Yes	Yes	Yes	Yes	Yes	Chilakaluripet	c	Garnepudi	201
Yes	c	b	b	Yes	Yes	Yes	Yes	Yes	Yes	Yes	Yes	Chilakaluripet	c	Edubadu	202
b	c	b	b	Yes	Yes	Yes	Yes	Yes	Yes	Yes	Yes	Chilakaluripet	c	Inagallu	203
Yes	c	b	b	Yes	Yes	Yes	Yes	Yes	Yes	Yes	Yes	Chilakaluripet	c	Adusumalle	204
b	c	b	b	Yes	Yes	Yes	Yes	Yes	Yes	Yes	Yes	Chilakaluripet	c	Gollapudi	205
Yes	c	c	c	Yes	Yes	Yes	Yes	Yes	Yes	Yes	Yes	Chirala	c	Cherukuru	206
Yes	c	c	c	Yes	Yes	Yes	Yes	Yes	Yes	Yes	Yes	Chirala	c	Ramanayapalem	207
Yes	c	a	a	Yes	Yes	Yes	Yes	Yes	Yes	Yes	Yes	Chirala	c	Bodawadmandagunta	208
Yes	c	a	a	Yes	Yes	Yes	Yes	Yes	Yes	Yes	Yes	Chirala	c	Devara Palle	209
Yes	c	b	b	Yes	Yes	Yes	Yes	Yes	Yes	Yes	Yes	Chirala	c	Chennubhotla Palem	210
Yes	c	Yes	Yes	Yes	Yes	Yes	Yes	Yes	Yes	Yes	Yes	Chirala	c	Parchur	211
Yes	c	b	Yes	Yes	Yes	Yes	Yes	Yes	Yes	Yes	Yes	Chirala	c	Nuthalapadu	212
Yes	c	a	Yes	Yes	Yes	Yes	Yes	Yes	Yes	Yes	Yes	Chirala	c	Upputur	213
Yes	c	b	b	Yes	Yes	Yes	Yes	Yes	Yes	Yes	Yes	Chirala	c	Veeranna Palem	214
<b>12</b>	<b>0</b>	<b>1</b>	<b>3</b>	<b>14</b>	<b>14</b>	<b>14</b>	<b>14</b>	<b>14</b>	<b>14</b>	<b>14</b>	<b>14</b>		<b>0</b>		

**Census of India 2011- Village Directory  
Amenities and Land use (As on 2009)**

**Name of District : Prakasam**

**Location Code No.: 549**

**Name of Mandal Parishad : Parchur**

**Location Code No.: 0776**

Sl. No.	Name of Village	Land Use										
		Area under different types of land use ( in hectares rounded up to one decimal place)										
		Forests	Area under Non-agricultural Uses	Barren and Un-cultivable land	Permanent Pastures and Other Grazing Lands	Land Under Miscellaneous Tree Crops etc.	Culturable Waste Land	Fallow lands other than current fallows	Current Fallows	Net Area Sown	Total Irrigated Land Area	Total Un-irrigated Land Area
1	2	104	105	106	107	108	109	110	111	112	113	114
201	Garnepudi	0	171.2	8.1	0	0	0	0	0	1580.8	0	1580.8
202	Edubadu	0	26.3	0	0	0	0	0	0	419.7	0	419.7
203	Inagallu	0	173.6	0	0	0	0	0	0	1395.4	0	1395.4
204	Adusumalle	0	188.2	0	0	0	0	0	0	773.8	0	773.8
205	Gollapudi	0	45	0	0	0	0	0	0	361	327	34
206	Cherukuru	0	335	0	0	0	0	0	0	1932	1616.8	315.3
207	Ramanayapalem	0	254	0	0	0	0	0	0	2344	1942.6	401.5
208	Bodawadamandagunta	0	154.7	6.1	0	0	0	0	0	1364.2	0	1364.2
209	Devara Palle	0	88.3	12.1	0	0	0	0	0	719.6	0	719.6
210	Chennubhotla Palem	0	38.1	0	0	0	0	0	0	286.9	0	286.9
211	Parchur	0	233	6.1	0	0	0	0	0	2386.9	0	2386.9
212	Nuthalapadu	0	155.9	2.8	0	0	0	0	0	1642.3	0	1642.3
213	Upputur	0	211.9	15	0	0	0	0	302.3	2191.9	446	2048.2
214	Veeranna Palem	0	327.6	0	0	0	0	0	0	2115.4	940.9	1174.4
<b>Total</b>		<b>0</b>	<b>2402.8</b>	<b>50.2</b>	<b>0</b>	<b>0</b>	<b>0</b>	<b>0</b>	<b>302.3</b>	<b>19513.9</b>	<b>5273.3</b>	<b>14543</b>

**Census of India 2011- Village Directory  
Amenities and Land use (As on 2009)**

**Name of District : Prakasam**

**Location Code No.: 549**

**Name of Mandal Parishad : Parchur**

**Location Code No.: 0776**

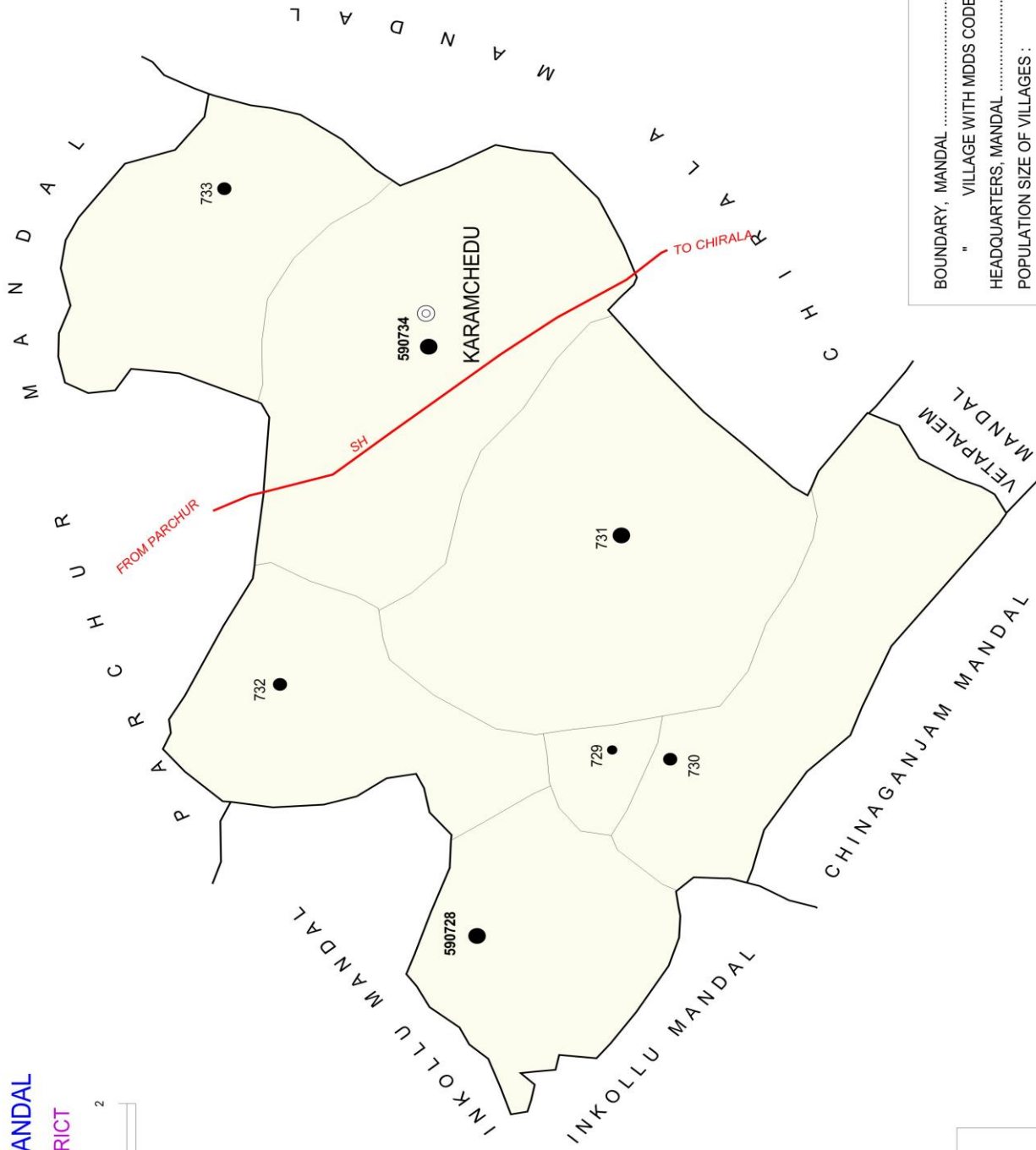
Land Use					Name of three most important commodities manufactured			Name of Village	Sl. No.
Area irrigated by source (in hectare).					First	Second	Third		
Canals (C)	Wells/Tube-wells(W/TW)	Tanks/Lakes(T/L)	Water Falls(WF)	Others(O)					
115	116	117	118	119	120	121	122	2	1
0	0	0	0	0				Garnepudi	201
0	0	0	0	0				Edubadu	202
0	0	0	0	0				Inagallu	203
0	0	0	0	0				Adusumalle	204
0	0	0	0	327				Gollapudi	205
505.9	0	0	0	1110.9				Cherukuru	206
77	418.7	510	0	936.9				Ramanayapalem	207
0	0	0	0	0				Bodawadamandagunta	208
0	0	0	0	0				Devara Palle	209
0	0	0	0	0				Chennubhotla Palem	210
0	0	0	0	0				Parchur	211
0	0	0	0	0				Nuthalapadu	212
0	0	0	0	446				Upputur	213
244.8	0	0	0	696.1				Veeranna Palem	214
<b>827.7</b>	<b>418.7</b>	<b>510</b>	<b>0</b>	<b>3517</b>					

INDIA

ANDHRA PRADESH

KARAMCHEDU MANDAL

PRAKASAM DISTRICT



BOUNDARY, MANDAL .....  
 " VILLAGE WITH MDDS CODE .....  
 HEADQUARTERS, MANDAL .....  
 POPULATION SIZE OF VILLAGES :  
 500-999, 1000-4999, 5000 AND ABOVE .....  
 STATE HIGHWAY .....

AREA : 162.16 Sq.kms.  
 POPULATION : 38916  
 NO. OF TOWNS : NIL  
 NO. OF VILLAGES : 7  
 DISTANCE FROM Dist. H.Q.rts.  
 TO MANDAL : 68 Kms.

**ALPHABETICAL LIST OF VILLAGES (MANDAL PARISHAD WISE)  
PRAKASAM DISTRICT**

Sl. No.	Name of Village	2011 Census Location Code No.	2001 Census Location Code No.
1	2	3	4
<b>Name of Mandal Parishad : Karamchedu</b>			
<b>Name of Mandal : Karamchedu (0013)</b>			
1	Audi Pudi	2854905109590732	2818001302173000
2	Daggubadu	2854905109590728	2818001302172600
3	Karamchedu	2854905109590734	2818001302173200
4	Kesavarappadu	2854905109590729	2818001302172700
5	Kodavalivari Palem	2854905109590730	2818001302172800
6	Kunkalamarru	2854905109590733	2818001302173100
7	Swarna	2854905109590731	2818001302172900

**Census of India 2011- Village Directory  
Amenities and Land use (As on 2009)**

Name of District : Prakasam

Location Code No.: 549

Name of Mandal Parishad : Karamchedu

Location Code No.: 0777

Sl. No.	Name of Village	Location code no.	Total area of the village ( in hectares rounded up to one decimal place)	Total population ( 2011 census )	Number of households (2011 census)	Number of educational amenities available (If not available within the village, the distance range code viz; a for < 5 Kms, b for 5-10 Kms and c for 10+ kms of nearest place where facility is available is given).									
						Pre-Primary school (PP)	Primary school (P)	Middle school (M)	Secondary School (S)	Senior Secondary school (SS)	Degree college of arts science & commerce (ASC)	Engineering college(EC)	Medical college (MC)	Management institute (MI)	Polytechnic (Pt)
1	2	3	4	5	6	7	8	9	10	11	12	13	14	15	16
215	Daggubadu	590728	1705	5387	1521	b	6	2	1	b	b	c	c	c	c
216	Kesavarappadu	590729	354	814	263	b	1	a	a	b	b	c	c	c	c
217	Kodavalivari Palem	590730	2284	3472	953	b	6	1	1	b	b	c	c	c	c
218	Swarna	590731	3885	8260	2434	1	8	2	2	a	b	b	c	b	b
219	Audi Pudi	590732	1906	4597	1382	a	6	3	2	a	b	c	c	c	b
220	Kunkalamarru	590733	2212	4719	1377	1	5	1	1	b	c	c	c	c	b
221	Karamchedu	590734	3866	11667	3392	2	9	4	3	1	b	b	c	b	a
<b>Total</b>			<b>16212</b>	<b>38916</b>	<b>11322</b>	<b>4</b>	<b>41</b>	<b>13</b>	<b>10</b>	<b>1</b>	<b>0</b>	<b>0</b>	<b>0</b>	<b>0</b>	<b>0</b>



**Census of India 2011- Village Directory  
Amenities and Land use (As on 2009)**

**Name of District : Prakasam**

**Location Code No.: 549**

**Name of Mandal Parishad : Karamchedu**

**Location Code No.: 0777**

Number of educational amenities available (If not available within the village, the distance range code viz; a for <5 Kms, b for 5-10 Kms and c for 10+ kms of nearest place where facility is available is given).				Number of Medical Amenities available. (If not available within the village, the distance range code viz; a for < 5 Kms, b for 5-10 Kms and c for 10+ kms of nearest place where facility is available is given).										Name of Village	Sl. No.	
Vocational training school /ITI	Non-formal training centre (NFTC)	Special school for disabled (SSD)	Others (specify)	Community health centre (CHC)	Primary health centre (PHC)	Primary health sub centre (PHS)	Maternity and child welfare centre (MCW)	T. B. clinic (TBC)	Hospital-allopathic (HA)	Hospital-alternative medicine (HO)	Dispensary (D)	Veterinary hospital (VH)	Mobile health clinic (MHC)			Family welfare centre (FWC)
17	18	19	20	21	22	23	24	25	26	27	28	29	30	31	2	1
b	c	c		c	1	1	c	c	b	b	c	1	c	c	Dagubadu	215
b	c	c		c	b	a	c	c	b	b	c	b	c	c	Kesavarappadu	216
b	c	c		c	b	1	c	c	b	b	c	b	c	c	Kodavalivari Palem	217
b	b	c		b	1	1	c	c	b	b	b	1	b	b	Swarna	218
c	c	c		c	b	1	c	c	c	c	b	b	c	c	Audi Pudi	219
c	c	c		c	b	1	c	c	c	c	b	b	c	c	Kunkalamarru	220
b	b	c		b	1	2	c	c	b	b	1	1	b	b	Karamchedu	221
<b>0</b>	<b>0</b>	<b>0</b>	<b>0</b>	<b>0</b>	<b>3</b>	<b>7</b>	<b>0</b>	<b>0</b>	<b>0</b>	<b>0</b>	<b>1</b>	<b>3</b>	<b>0</b>	<b>0</b>		

**Census of India 2011- Village Directory  
Amenities and Land use (As on 2009)**

Name of District : Prakasam

Location Code No.: 549

Name of Mandal Parishad : Karamchedu

Location Code No.: 0777

Sl. No.	Name of Village	Number of Non-Government Medical Amenities available.							Availability of drinking water - Yes / No								
		Charitable non Govt. hospital/Nursing home.	Medical practitioner with MBBS Degree	Medical practitioner with other degree	Medical practitioner with no degree	Traditional practitioner and faith healer	Medicine Shop	Others	Tap water (Treated/Untreated)	Well water (Covered / Uncovered well)	Hand Pump	Tube wells / Bore well	Spring	River / Canal	Tank / Pond / Lake	Others	
1	2	32	33	34	35	36	37	38	39	40	41	42	43	44	45	46	
215	Daggubadu	0	0	0	4	0	1	0	Yes	No	Yes	No	No	Yes	Yes	No	
216	Kesavarappadu	0	0	1	0	0	1	0	Yes	No	Yes	No	No	No	Yes	No	
217	Kodavalivari Palem	0	0	0	2	0	0	0	Yes	No	Yes	No	No	Yes	Yes	No	
218	Swarna	0	0	0	4	0	4	0	Yes	No	Yes	No	No	Yes	Yes	No	
219	Audi Pudi	0	0	0	4	0	1	0	Yes	No	Yes	No	No	Yes	Yes	No	
220	Kunkalamarru	0	0	0	4	0	2	0	Yes	No	Yes	No	No	Yes	Yes	No	
221	Karamchedu	0	0	0	8	0	5	0	Yes	No	Yes	No	No	Yes	Yes	No	
<b>Total</b>		<b>0</b>	<b>0</b>	<b>1</b>	<b>26</b>	<b>0</b>	<b>14</b>	<b>0</b>	<b>7</b>	<b>0</b>	<b>7</b>	<b>0</b>	<b>0</b>	<b>6</b>	<b>7</b>	<b>0</b>	

**Census of India 2011- Village Directory  
Amenities and Land use (As on 2009)**

**Name of District : Prakasam**

**Location Code No.: 549**

**Name of Mandal Parishad : Karamchedu**

**Location Code No.: 0777**

Availability of toilet & others Yes / No				Communication and transport facilities (If amenities available code -Yes is given except for Village Pin Code ,If not available within the village , the distance range code viz; a for < 5 Kms, b for 5-10 Kms and c for 10+ kms of nearest place where facility is available is given).								Name of Village	Sl. No.
Community toilet including bath.	Community toilet excluding bath.	Rural sanitary mart or sanitary hardware outlet available near the village.	Community bio- gas or recycle of waste for productive use.	Post office(PO)	Sub post office (SPO)	Post & Telegraph office (P&TO)	Village Pin Code	Telephones (Land lines)	Public call office (PCO)	Mobile phone coverage	Internet cafes/ Common service centre (CSC)		
47	48	49	50	51	52	53	54	55	56	57	58	2	1
No	No	No	No	Yes	Yes	b	523190	Yes	Yes	Yes	b	Daggubadu	215
No	No	No	No	b	Yes	b	523170	Yes	Yes	Yes	b	Kesavarappadu	216
No	No	No	No	b	Yes	b	523170	Yes	Yes	Yes	b	Kodavalivari Palem	217
No	No	No	No	b	Yes	b	523170	Yes	Yes	Yes	a	Swarna	218
No	No	No	No	c	Yes	c	523170	Yes	Yes	Yes	b	Audi Pudi	219
No	No	No	No	c	Yes	c	523168	Yes	Yes	Yes	b	Kunkalamarru	220
No	No	No	No	b	Yes	b	523168	Yes	Yes	Yes	Yes	Karamchedu	221
<b>0</b>	<b>0</b>	<b>0</b>	<b>0</b>	<b>1</b>	<b>7</b>	<b>0</b>		<b>7</b>	<b>7</b>	<b>7</b>	<b>1</b>		

**Census of India 2011- Village Directory  
Amenities and Land use (As on 2009)**

Name of District : Prakasam

Location Code No.: 549

Name of Mandal Parishad : Karamchedu

Location Code No.: 0777

Sl. No.	Name of Village	Communication and transport facilities (If amenities available code -Yes is given except for Village Pin Code, If not available within the village, the distance range code viz; a for < 5 Kms, b for 5-10 Kms and c for 10+ kms of nearest place where facility is available is given).									
		Private courier facility	Bus service (Public & Private)	Railway stations	Auto/Modified Autos	Taxis and Vans	Tractors	Cycle-pulled rickshaws(Manual & Machine driven)	Carts driven by animals	Sea /River ferry service	
1	2	59	60	61	62	63	64	65	66	67	
215	Daggubadu	b	Yes	c	Yes	b	Yes	Yes	Yes		
216	Kesavarappadu	b	Yes	c	b	Yes	Yes		Yes		
217	Kodavalivari Palem	b	Yes	c	Yes	b	Yes		Yes		
218	Swarna	a	Yes	b	Yes	b	Yes	Yes	Yes		
219	Audi Pudi	b	Yes	c	Yes	b	Yes		Yes		
220	Kunkalamarru	b	Yes	c	Yes	c	Yes		Yes		
221	Karamchedu	Yes	Yes	b	Yes	b	Yes	Yes	Yes		
<b>Total</b>		<b>1</b>	<b>7</b>	<b>0</b>	<b>6</b>	<b>1</b>	<b>7</b>	<b>3</b>	<b>7</b>	<b>0</b>	

**Census of India 2011- Village Directory  
Amenities and Land use (As on 2009)**

**Name of District : Prakasam**

**Location Code No.: 549**

**Name of Mandal Parishad : Karamchedu**

**Location Code No.: 0777**

Village connected to highways,village roads, banks & credit societies (If amenities available code -Yes is given, If not available within the village , the distance range code viz; a for < 5 Kms, b for 5-10 Kms and c for 10+ kms of nearest place where facility is available is given).												Name of Village	Sl. No.
68 Connected to national highway(NH)	69 Connected to state highway(SH)	70 Connected to major district road (MDR)	71 Connected to others district road	72 Pucca roads	73 Kutchcha roads	74 Water bounded macadam(WBM) roads	75 Navigable waterway (river/canal)(NW)	76 Footpaths (FP)	77 Commercial & Co-operative Banks	78 ATM	79 Agricultural Credit Societies		
c	c	c	Yes	Yes	Yes	Yes		Yes	b	b	Yes	Daggubadu	215
c	b	b	Yes	Yes	Yes	b		Yes	b	b	a	Kesavarappadu	216
c	b	b	Yes	Yes	Yes	Yes		Yes	b	b	Yes	Kodavalivari Palem	217
b	a	a	Yes	Yes	Yes	Yes		Yes	Yes	b	Yes	Swarna	218
c	b	b	Yes	Yes	Yes	Yes		Yes	b	c	Yes	Audi Pudi	219
c	b	b	Yes	Yes	Yes	Yes		Yes	Yes	c	Yes	Kunkalamarru	220
b	Yes	Yes	Yes	Yes	Yes	Yes		Yes	Yes	b	Yes	Karamchedu	221
<b>0</b>	<b>1</b>	<b>1</b>	<b>7</b>	<b>7</b>	<b>7</b>	<b>6</b>	<b>0</b>	<b>7</b>	<b>3</b>	<b>0</b>	<b>6</b>		

**Census of India 2011- Village Directory  
Amenities and Land use (As on 2009)**

**Name of District : Prakasam**

**Location Code No.: 549**

**Name of Mandal Parishad : Karamchedu**

**Location Code No.: 0777**

Sl. No.	Name of Village	Availability of miscellaneous facilities (If amenities available code -Yes is given, If not available within the village, the distance range code viz; a for < 5 Kms, b for 5-10 Kms and c for 10+ kms of nearest place where facility is available is given).									
		Self-Help Group (SHG)	Public distribution system (PDS) shop	Mandis / Regular market	Weekly Haat	Agricultural marketing society	Integrated Child Development Scheme (Nutritional Centres)	Anganwadi Centre (Nutritional Centres)	Others (Nutritional Centres)	ASHA (Accredited Social Health Activist)	Community centre with/without TV
1	2	80	81	82	83	84	85	86	87	88	89
215	Daggubadu	Yes	Yes	Yes	c	b	Yes	Yes	Yes	Yes	c
216	Kesavarappadu	Yes	Yes	b	b	b	Yes	Yes	Yes	Yes	b
217	Kodavalivari Palem	Yes	Yes	b	b	b	Yes	Yes	Yes	Yes	b
218	Swarna	Yes	Yes	b	b	c	Yes	Yes	Yes	Yes	b
219	Audi Pudi	Yes	Yes	b	b	c	Yes	Yes	Yes	Yes	b
220	Kunkalamarru	Yes	Yes	b	b	c	Yes	Yes	Yes	Yes	b
221	Karamchedu	Yes	Yes	Yes	Yes	b	Yes	Yes	Yes	Yes	Yes
<b>Total</b>		<b>7</b>	<b>7</b>	<b>2</b>	<b>1</b>	<b>0</b>	<b>7</b>	<b>7</b>	<b>7</b>	<b>7</b>	<b>1</b>

**Census of India 2011- Village Directory  
Amenities and Land use (As on 2009)**

**Name of District : Prakasam**

**Location Code No.: 549**

**Name of Mandal Parishad : Karamchedu**

**Location Code No.: 0777**

Availability of miscellaneous facilities (If amenities available code -Yes is given, If not available within the village, the distance range code viz; a for < 5 Kms, b for 5-10 Kms and c for 10+ kms of nearest place where facility is available is given).								Availability of electricity (Yes/No)				Nearest Town		Name of Village	Sl. No.
Sports Field,	Sports Club / Recreation Centre	Cinema / Video Hall	Public Library	Public Reading Room	Newspaper Supply	Assembly Polling station	Birth & Death Registration Office	Power Supply for Domestic Use (ED)	Power Supply for Agricultural Use (EAG)	Power Supply for Commercial Use (EC)	Power Supply for All Uses (EA)	Name	Distance range code i.e. a for <5 Kms, b for 5-10 Kms and c for 10+ kms		
90	91	92	93	94	95	96	97	98	99	100	101	102	103	2	1
c	c	c	c	c	Yes	Yes	Yes	Yes	Yes	Yes	Yes	Chirala	c	Daggubadu	215
b	c	b	b	b	Yes	Yes	Yes	Yes	Yes	Yes	Yes	Chirala	c	Kesavarappadu	216
b	c	b	b	b	Yes	Yes	Yes	Yes	Yes	Yes	Yes	Chirala	c	Kodavalivari Palem	217
b	b	a	Yes	Yes	Yes	Yes	Yes	Yes	Yes	Yes	Yes	Chirala	b	Swarna	218
b	c	b	b	b	Yes	Yes	Yes	Yes	Yes	Yes	Yes	Chirala	c	Audi Pudi	219
b	c	c	b	b	Yes	Yes	Yes	Yes	Yes	Yes	Yes	Chirala	c	Kunkalamarru	220
Yes	b	Yes	Yes	Yes	Yes	Yes	Yes	Yes	Yes	Yes	Yes	Chirala	b	Karamchedu	221
<b>1</b>	<b>0</b>	<b>1</b>	<b>2</b>	<b>2</b>	<b>7</b>	<b>7</b>	<b>7</b>	<b>7</b>	<b>7</b>	<b>7</b>	<b>7</b>		<b>0</b>		

**Census of India 2011- Village Directory  
Amenities and Land use (As on 2009)**

**Name of District : Prakasam**

**Location Code No.: 549**

**Name of Mandal Parishad : Karamchedu**

**Location Code No.: 0777**

Sl. No.	Name of Village	Land Use										
		Area under different types of land use ( in hectares rounded up to one decimal place)										
		Forests	Area under Non-agricultural Uses	Barren and Un-cultivable land	Permanent Pastures and Other Grazing Lands	Land Under Miscellaneous Tree Crops etc.	Culturable Waste Land	Fallow lands other than current fallows	Current Fallows	Net Area Sown	Total Irrigated Land Area	Total Un-irrigated Land Area
1	2	104	105	106	107	108	109	110	111	112	113	114
215	Daggubadu	0	159.1	0	0	0	0	0	0	1545.9	32.4	1513.5
216	Kesavarappadu	0	23.4	0	0	0	0	0	0	330.6	1.2	329.4
217	Kodavalivari Palem	0	252.1	0	0	0	0	0	0	2031.9	1058.6	973.3
218	Swarna	0	299.1	0	0	0	0	0	0	3585.9	3302.6	283.3
219	Audi Pudi	0	192.6	0	0	0	0	0	0	1713.4	409.1	1304.3
220	Kunkalamarru	0	144	0	0	0	0	0	0	2068	1910.5	157.4
221	Karamchedu	0	629.7	0	0	0	0	0	0	3236.3	3236.3	0
<b>Total</b>		<b>0</b>	<b>1700</b>	<b>0</b>	<b>0</b>	<b>0</b>	<b>0</b>	<b>0</b>	<b>0</b>	<b>14512</b>	<b>9950.7</b>	<b>4561.2</b>



**Census of India 2011- Village Directory  
Amenities and Land use (As on 2009)**

**Name of District : Prakasam**

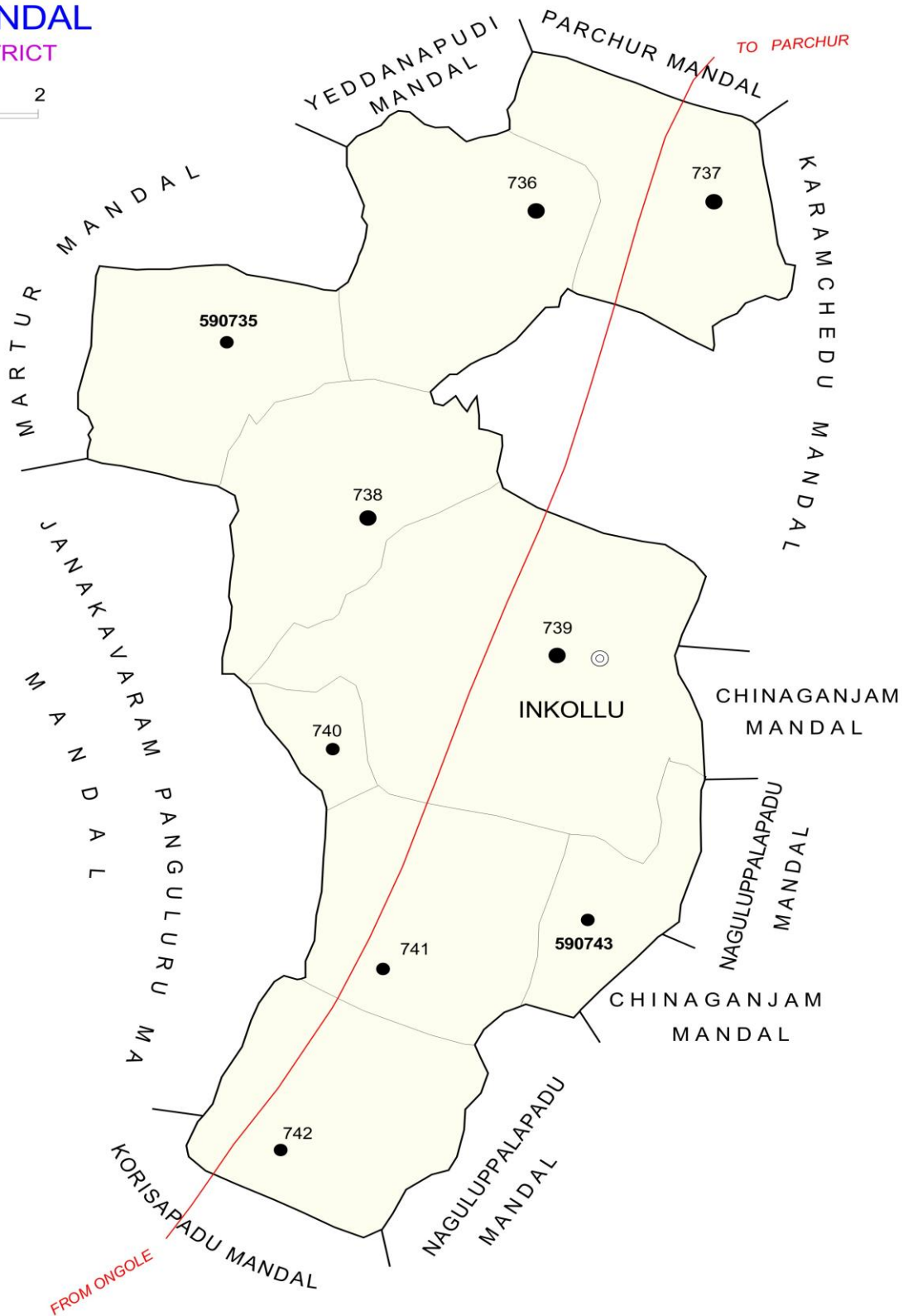
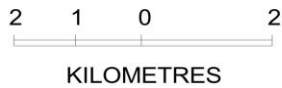
**Location Code No.: 549**

**Name of Mandal Parishad : Karamchedu**

**Location Code No.: 0777**

Land Use					Name of three most important commodities manufactured			Name of Village	Sl. No.
Area irrigated by source (in hectare).					First	Second	Third		
Canals (C)	Wells/Tube-wells(W/TW)	Tanks/Lakes(T/L)	Water Falls(WF)	Others(O)					
115	116	117	118	119	120	121	122	2	1
32.4	0	0	0	0				Daggubadu	215
0	0	0	0	1.2				Kesavarappadu	216
877.8	0	0	0	180.9				Kodavalivari Palem	217
1533.8	0	0	0	1768.9				Swarna	218
97.1	0	0	0	312				Audi Pudi	219
683.9	0	0	0	1226.6				Kunkalamarru	220
1935.6	0	0	0	1300.7				Karamchedu	221
<b>5160.6</b>	<b>0</b>	<b>0</b>	<b>0</b>	<b>4791</b>					

INDIA  
 ANDHRA PRADESH  
**INKOLLU MANDAL**  
 PRAKASAM DISTRICT



AREA : 144.79 Sq.kms.  
 POPULATION : 49546  
 NO. OF TOWNS : NIL  
 NO. OF VILLAGES : 9  
 DISTANCE FROM Dist. H.Qrts.  
 TO MANDAL : 45 Kms.

BOUNDARY, MANDAL .....	.....
" VILLAGE WITH MDDS CODE .....	590735
HEADQUARTERS, MANDAL .....	⊙
POPULATION SIZE OF VILLAGES :	
1000-4999, 5000 AND ABOVE .....	● ●
IMPORTANT METALLED ROAD .....	—

**ALPHABETICAL LIST OF VILLAGES (MANDAL PARISHAD WISE)  
PRAKASAM DISTRICT**

Sl. No.	Name of Village	2011 Census Location Code No.	2001 Census Location Code No.
1	2	3	4
<b>Name of Mandal Parishad : Inkollu</b>			
<b>Name of Mandal : Inkollu (0014)</b>			
1	Bhimavaram	2854905110590743	2818001402174100
2	Duddukur	2854905110590742	2818001402174000
3	Ganga Varam	2854905110590740	2818001402173800
4	Idupulapadu	2854905110590736	2818001402173400
5	Inkollu	2854905110590739	2818001402173700
6	Koniki	2854905110590741	2818001402173900
7	Nagandla	2854905110590735	2818001402173300
8	Pavulur	2854905110590738	2818001402173600
9	Pusapadu	2854905110590737	2818001402173500

**Census of India 2011- Village Directory  
Amenities and Land use (As on 2009)**

**Name of District : Prakasam**

**Location Code No.: 549**

**Name of Mandal Parishad : Inkollu**

**Location Code No.: 0778**

Sl. No.	Name of Village	Location code no.	Total area of the village ( in hectares rounded up to one decimal place)	Total population ( 2011 census )	Number of households (2011 census)	Number of educational amenities available (If not available within the village, the distance range code viz; a for < 5 Kms, b for 5-10 Kms and c for 10+ kms of nearest place where facility is available is given).									
						Pre-Primary school (PP)	Primary school (P)	Middle school (M)	Secondary School (S)	Senior Secondary school (SS)	Degree college of arts science & commerce (ASC)	Engineering college(EC)	Medical college (MC)	Management institute (MI)	Polytechnic (Pt)
1	2	3	4	5	6	7	8	9	10	11	12	13	14	15	16
222	Nagandla	590735	1467	4126	1082	b	4	2	a	b	b	c	c	b	c
223	Idupulapadu	590736	1770	5638	1578	1	7	1	1	c	c	c	c	c	c
224	Pusapadu	590737	1653	5815	1672	1	8	1	1	a	c	c	c	c	c
225	Pavulur	590738	1660	5652	1527	a	8	1	1	a	a	c	c	a	c
226	Inkollu	590739	3365	17581	4935	1	18	6	5	5	1	c	c	1	c
227	Ganga Varam	590740	374	2949	848	a	2	1	1	a	a	c	c	a	c
228	Koniki	590741	1780	2812	749	b	3	1	1	b	b	c	c	b	c
229	Duddukur	590742	1670	3013	833	b	4	1	1	b	b	c	c	b	c
230	Bhimavaram	590743	711	1960	588	b	2	1	b	b	b	c	c	b	c
<b>Total</b>			<b>14450</b>	<b>49546</b>	<b>13812</b>	<b>3</b>	<b>56</b>	<b>15</b>	<b>11</b>	<b>5</b>	<b>1</b>	<b>0</b>	<b>0</b>	<b>1</b>	<b>0</b>

**Census of India 2011- Village Directory  
Amenities and Land use (As on 2009)**

**Name of District : Prakasam**

**Location Code No.: 549**

**Name of Mandal Parishad : Inkollu**

**Location Code No.: 0778**

Number of educational amenities available (If not available within the village, the distance range code viz; a for <5 Kms, b for 5-10 Kms and c for 10+ kms of nearest place where facility is available is given).				Number of Medical Amenities available. (If not available within the village, the distance range code viz; a for < 5 Kms, b for 5-10 Kms and c for 10+ kms of nearest place where facility is available is given).										Name of Village	Sl. No.	
Vocational training school /ITI	Non-formal training centre (NFTC)	Special school for disabled (SSD)	Others (specify)	Community health centre (CHC)	Primary health centre (PHC)	Primary health sub centre (PHS)	Maternity and child welfare centre (MCW)	T. B. clinic (TBC)	Hospital-allopathic (HA)	Hospital-alternative medicine (HO)	Dispensary (D)	Veterinary hospital (VH)	Mobile health clinic (MHC)			Family welfare centre (FWC)
17	18	19	20	21	22	23	24	25	26	27	28	29	30	31	2	1
b	c	c		c	b	1	c	c	c	c	c	a	b	c	Nagandla	222
c	c	c		b	c	1	c	c	c	c	c	1	c	c	Idupulapadu	223
c	c	c		b	b	1	c	c	c	c	c	b	c	c	Pusapadu	224
a	a	c		c	a	1	c	c	c	c	c	1	a	c	Pavulur	225
1	1	c		c	1	2	c	c	c	c	c	1	c	c	Inkollu	226
a	a	c		c	a	1	c	c	c	c	c	1	a	c	Ganga Varam	227
b	b	c		c	b	1	c	c	c	c	c	b	b	c	Koniki	228
b	b	c		c	b	1	c	c	c	c	c	1	b	c	Duddukur	229
b	b	c		c	b	1	c	c	c	c	c	b	b	c	Bhimavaram	230
<b>1</b>	<b>1</b>	<b>0</b>	<b>0</b>	<b>0</b>	<b>1</b>	<b>10</b>	<b>0</b>	<b>0</b>	<b>0</b>	<b>0</b>	<b>0</b>	<b>5</b>	<b>0</b>	<b>0</b>		

**Census of India 2011- Village Directory  
Amenities and Land use (As on 2009)**

Name of District : Prakasam

Location Code No.: 549

Name of Mandal Parishad : Inkollu

Location Code No.: 0778

Sl. No.	Name of Village	Number of Non-Government Medical Amenities available.							Availability of drinking water - Yes / No							
		Charitable non Govt. hospital/Nursing home.	Medical practitioner with MBBS Degree	Medical practitioner with other degree	Medical practitioner with no degree	Traditional practitioner and faith healer	Medicine Shop	Others	Tap water (Treated/Untreated)	Well water (Covered / Uncovered well)	Hand Pump	Tube wells / Bore well	Spring	River / Canal	Tank / Pond / Lake	Others
1	2	32	33	34	35	36	37	38	39	40	41	42	43	44	45	46
222	Nagandla	0	0	0	2	0	0	0	Yes	Yes	No	No	No	Yes	No	Yes
223	Idupulapadu	1	1	0	2	0	1	0	Yes	Yes	No	No	No	Yes	Yes	Yes
224	Pusapadu	0	0	2	1	0	0	0	Yes	Yes	No	No	No	Yes	No	No
225	Pavulur	0	0	0	3	0	2	0	Yes	Yes	No	No	No	Yes	No	No
226	Inkollu	1	4	3	3	0	4	0	Yes	Yes	No	No	No	Yes	Yes	Yes
227	Ganga Varam	0	0	0	1	0	0	0	Yes	Yes	No	No	No	No	Yes	No
228	Koniki	0	0	0	1	0	0	0	Yes	Yes	No	No	No	No	Yes	No
229	Duddukur	0	0	0	2	0	1	0	Yes	Yes	No	No	No	No	Yes	Yes
230	Bhimavaram	0	0	0	1	0	0	0	Yes	Yes	No	No	No	No	Yes	No
<b>Total</b>		<b>2</b>	<b>5</b>	<b>5</b>	<b>16</b>	<b>0</b>	<b>8</b>	<b>0</b>	<b>9</b>	<b>9</b>	<b>0</b>	<b>0</b>	<b>0</b>	<b>5</b>	<b>6</b>	<b>4</b>

**Census of India 2011- Village Directory  
Amenities and Land use (As on 2009)**

**Name of District : Prakasam**

**Location Code No.: 549**

**Name of Mandal Parishad : Inkollu**

**Location Code No.: 0778**

Availability of toilet & others Yes / No				Communication and transport facilities (If amenities available code -Yes is given except for Village Pin Code ,If not available within the village , the distance range code viz; a for < 5 Kms, b for 5-10 Kms and c for 10+ kms of nearest place where facility is available is given).									Name of Village	Sl. No.
Community toilet including bath.	Community toilet excluding bath.	Rural sanitary mart or sanitary hardware outlet available near the village.	Community bio- gas or recycle of waste for productive use.	Post office(PO)	Sub post office (SPO)	Post & Telegraph office (P&TO)	Village Pin Code	Telephones (Land lines)	Public call office (PCO)	Mobile phone coverage	Internet cafes/ Common service centre (CSC)			
47	48	49	50	51	52	53	54	55	56	57	58	2	1	
No	No	No	No	b	Yes	c	523190	Yes	Yes	Yes	b	Nagandla	222	
No	No	No	No	Yes	c	c	523190	Yes	Yes	Yes	Yes	Idupulapadu	223	
No	No	No	No	a	Yes	c	523190	Yes	Yes	Yes	a	Pusapadu	224	
No	No	No	No	a	Yes	c	523167	Yes	Yes	Yes	a	Pavulur	225	
No	No	No	No	Yes	Yes	c	523167	Yes	Yes	Yes	Yes	Inkollu	226	
No	No	No	No	Yes	a	c	523167	Yes	Yes	Yes	a	Ganga Varam	227	
No	No	No	No	Yes	b	c	523167	Yes	Yes	Yes	b	Koniki	228	
No	No	No	No	Yes	b	c	523167	Yes	Yes	Yes	b	Duddukur	229	
No	No	No	No	b	Yes	c	523167	Yes	Yes	Yes	b	Bhimavaram	230	
<b>0</b>	<b>0</b>	<b>0</b>	<b>0</b>	<b>5</b>	<b>5</b>	<b>0</b>		<b>9</b>	<b>9</b>	<b>9</b>	<b>2</b>			

**Census of India 2011- Village Directory  
Amenities and Land use (As on 2009)**

Name of District : Prakasam

Location Code No.: 549

Name of Mandal Parishad : Inkollu

Location Code No.: 0778

Sl. No.	Name of Village	Communication and transport facilities (If amenities available code -Yes is given except for Village Pin Code, If not available within the village, the distance range code viz; a for < 5 Kms, b for 5-10 Kms and c for 10+ kms of nearest place where facility is available is given).								
		Private courier facility	Bus service (Public & Private)	Railway stations	Auto/Modified Autos	Taxis and Vans	Tractors	Cycle-pulled rickshaws(Manual & Machine driven)	Carts driven by animals	Sea /River ferry service
1	2	59	60	61	62	63	64	65	66	67
222	Nagandla	b	Yes	c	Yes	b	Yes	Yes	Yes	
223	Idupulapadu	Yes	Yes	c	Yes	Yes	Yes	Yes	Yes	
224	Pusapadu	a	Yes	c	Yes	Yes	Yes	Yes	Yes	
225	Pavulur	a	Yes	c	Yes	a	Yes	Yes	Yes	
226	Inkollu	Yes	Yes	c	Yes	Yes	Yes	Yes	Yes	
227	Ganga Varam	a	Yes	c	Yes	Yes	Yes	Yes	Yes	
228	Koniki	b	Yes	c	Yes	Yes	Yes	Yes	Yes	
229	Duddukur	b	Yes	c	Yes	Yes	Yes	Yes	Yes	
230	Bhimavaram	b	Yes	c	Yes	Yes	Yes	Yes	Yes	
<b>Total</b>		<b>2</b>	<b>9</b>	<b>0</b>	<b>9</b>	<b>7</b>	<b>9</b>	<b>9</b>	<b>9</b>	<b>0</b>



**Census of India 2011- Village Directory  
Amenities and Land use (As on 2009)**

**Name of District : Prakasam**

**Location Code No.: 549**

**Name of Mandal Parishad : Inkollu**

**Location Code No.: 0778**

Village connected to highways,village roads, banks & credit societies (If amenities available code -Yes is given, If not available within the village , the distance range code viz; a for < 5 Kms, b for 5-10 Kms and c for 10+ kms of nearest place where facility is available is given).												Name of Village	Sl. No.
Connected to national highway(NH)	Connected to state highway(SH)	Connected to major district road (MDR)	Connected to others district road	Pucca roads	Kutchcha roads	Water bounded macadam(WBM) roads	Navigable waterway (river/canal)(NW)	Footpaths (FP)	Commercial & Co-operative Banks	ATM	Agricultural Credit Societies		
68	69	70	71	72	73	74	75	76	77	78	79	2	1
c	c	b	Yes	Yes	Yes	Yes		Yes	b	b	a	Nagandla	222
c	c	c	Yes	Yes	Yes	Yes		Yes	Yes	Yes	Yes	Idupulapadu	223
c	c	c	Yes	Yes	Yes	Yes		Yes	a	a	b	Pusapadu	224
c	c	a	Yes	Yes	Yes	Yes		Yes	a	a	Yes	Pavulur	225
c	c	Yes	Yes	Yes	Yes	Yes		Yes	Yes	Yes	Yes	Inkollu	226
c	c	a	Yes	Yes	Yes	Yes		Yes	a	a	Yes	Ganga Varam	227
c	c	b	Yes	Yes	Yes	Yes		Yes	b	b	Yes	Koniki	228
c	c	b	Yes	Yes	Yes	Yes		Yes	b	b	b	Duddukur	229
c	c	b	Yes	Yes	Yes	b		Yes	b	b	Yes	Bhimavaram	230
<b>0</b>	<b>0</b>	<b>1</b>	<b>9</b>	<b>9</b>	<b>9</b>	<b>8</b>	<b>0</b>	<b>9</b>	<b>2</b>	<b>2</b>	<b>6</b>		

**Census of India 2011- Village Directory  
Amenities and Land use (As on 2009)**

Name of District : Prakasam

Location Code No.: 549

Name of Mandal Parishad : Inkollu

Location Code No.: 0778

Sl. No.	Name of Village	Availability of miscellaneous facilities (If amenities available code -Yes is given, If not available within the village, the distance range code viz; a for < 5 Kms, b for 5-10 Kms and c for 10+ kms of nearest place where facility is available is given).									
		Self-Help Group (SHG)	Public distribution system (PDS) shop	Mandis / Regular market	Weekly Haat	Agricultural marketing society	Integrated Child Development Scheme (Nutritional Centres)	Anganwadi Centre (Nutritional Centres)	Others (Nutritional Centres)	ASHA (Accredited Social Health Activist)	Community centre with/without TV
1	2	80	81	82	83	84	85	86	87	88	89
222	Nagandla	Yes	Yes	b	b	b	Yes	Yes	Yes	Yes	b
223	Idupulapadu	Yes	Yes	c	c	c	Yes	a	Yes	Yes	c
224	Pusapadu	Yes	Yes	c	c	c	Yes	Yes	Yes	Yes	c
225	Pavulur	Yes	Yes	a	a	Yes	Yes	Yes	Yes	Yes	a
226	Inkollu	Yes	Yes	Yes	Yes	Yes	Yes	Yes	Yes	Yes	Yes
227	Ganga Varam	Yes	Yes	a	a	a	Yes	Yes	Yes	Yes	a
228	Koniki	Yes	Yes	Yes	b	b	Yes	Yes	Yes	Yes	b
229	Duddukur	Yes	Yes	Yes	b	b	Yes	Yes	Yes	Yes	b
230	Bhimavaram	Yes	Yes	Yes	b	b	Yes	Yes	Yes	Yes	b
<b>Total</b>		<b>9</b>	<b>9</b>	<b>4</b>	<b>1</b>	<b>2</b>	<b>9</b>	<b>8</b>	<b>9</b>	<b>9</b>	<b>1</b>

**Census of India 2011- Village Directory  
Amenities and Land use (As on 2009)**

**Name of District : Prakasam**

**Location Code No.: 549**

**Name of Mandal Parishad : Inkollu**

**Location Code No.: 0778**

Availability of miscellaneous facilities (If amenities available code -Yes is given, If not available within the village, the distance range code viz; a for < 5 Kms, b for 5-10 Kms and c for 10+ kms of nearest place where facility is available is given).								Availability of electricity (Yes/No)				Nearest Town		Name of Village	Sl. No.
Sports Field,	Sports Club / Recreation Centre	Cinema / Video Hall	Public Library	Public Reading Room	Newspaper Supply	Assembly Polling station	Birth & Death Registration Office	Power Supply for Domestic Use (ED)	Power Supply for Agricultural Use (EAG)	Power Supply for Commercial Use (EC)	Power Supply for All Uses (EA)	Name	Distance range code i.e. a for <5 Kms, b for 5-10 Kms and c for 10+ kms		
90	91	92	93	94	95	96	97	98	99	100	101	102	103	2	1
b	c	b	b	b	Yes	Yes	Yes	Yes	Yes	Yes	Yes	Chirala	c	Nagandla	222
c	c	c	c	c	Yes	Yes	Yes	Yes	Yes	Yes	Yes	Chirala	c	Idupulapadu	223
c	c	c	Yes	Yes	Yes	Yes	Yes	Yes	Yes	Yes	Yes	Chirala	c	Pusapadu	224
Yes	c	a	Yes	Yes	Yes	Yes	Yes	Yes	Yes	Yes	Yes	Chirala	c	Pavulur	225
Yes	c	Yes	Yes	Yes	Yes	Yes	Yes	Yes	Yes	Yes	Yes	Chirala	c	Inkollu	226
a	c	a	a	Yes	Yes	Yes	Yes	Yes	Yes	Yes	Yes	Chirala	c	Ganga Varam	227
b	c	b	b	Yes	Yes	Yes	Yes	Yes	Yes	Yes	Yes	Chirala	c	Koniki	228
b	c	b	b	Yes	Yes	Yes	Yes	Yes	Yes	Yes	Yes	Chirala	c	Duddukur	229
b	c	Yes	Yes	b	Yes	Yes	Yes	Yes	Yes	Yes	Yes	Chirala	c	Bhimavaram	230
<b>2</b>	<b>0</b>	<b>2</b>	<b>4</b>	<b>6</b>	<b>9</b>	<b>9</b>	<b>9</b>	<b>9</b>	<b>9</b>	<b>9</b>	<b>9</b>		<b>0</b>		

**Census of India 2011- Village Directory  
Amenities and Land use (As on 2009)**

**Name of District : Prakasam**

**Location Code No.: 549**

**Name of Mandal Parishad : Inkollu**

**Location Code No.: 0778**

Sl. No.	Name of Village	Land Use										
		Area under different types of land use ( in hectares rounded up to one decimal place)										
		Forests	Area under Non-agricultural Uses	Barren and Un-cultivable land	Permanent Pastures and Other Grazing Lands	Land Under Miscellaneous Tree Crops etc.	Culturable Waste Land	Fallow lands other than current fallows	Current Fallows	Net Area Sown	Total Irrigated Land Area	Total Un-irrigated Land Area
1	2	104	105	106	107	108	109	110	111	112	113	114
222	Nagandla	0	133.2	0	0	0	0	0	0	1333.8	123.4	1210.4
223	Idupulapadu	0	186.9	44.1	0	0	0	16.6	17.8	1504.6	13.4	1525.7
224	Pusapadu	0	82.8	0	0	0	0	13	2	1555.2	6.9	1563.3
225	Pavulur	0	208	17.8	0	0	0	0	0	1434.2	153	1281.2
226	Inkollu	0	280.1	80.1	0	0	0	0	0	3004.8	20.2	2984.6
227	Ganga Varam	0	31.2	0	0	0	0	0	0	342.8	0	342.8
228	Koniki	0	206.2	83.8	40.1	0	0	0	0	1450	0	1450
229	Duddukur	0	208.7	42.9	10.9	0	0	48.2	37.6	1321.7	0	1407.5
230	Bhimavaram	0	44.1	40.1	57.9	0	0	5.7	5.7	557.7	0	569
<b>Total</b>		<b>0</b>	<b>1381.2</b>	<b>308.8</b>	<b>108.9</b>	<b>0</b>	<b>0</b>	<b>83.5</b>	<b>63.1</b>	<b>12504.8</b>	<b>316.9</b>	<b>12335</b>

**Census of India 2011- Village Directory  
Amenities and Land use (As on 2009)**

**Name of District : Prakasam**

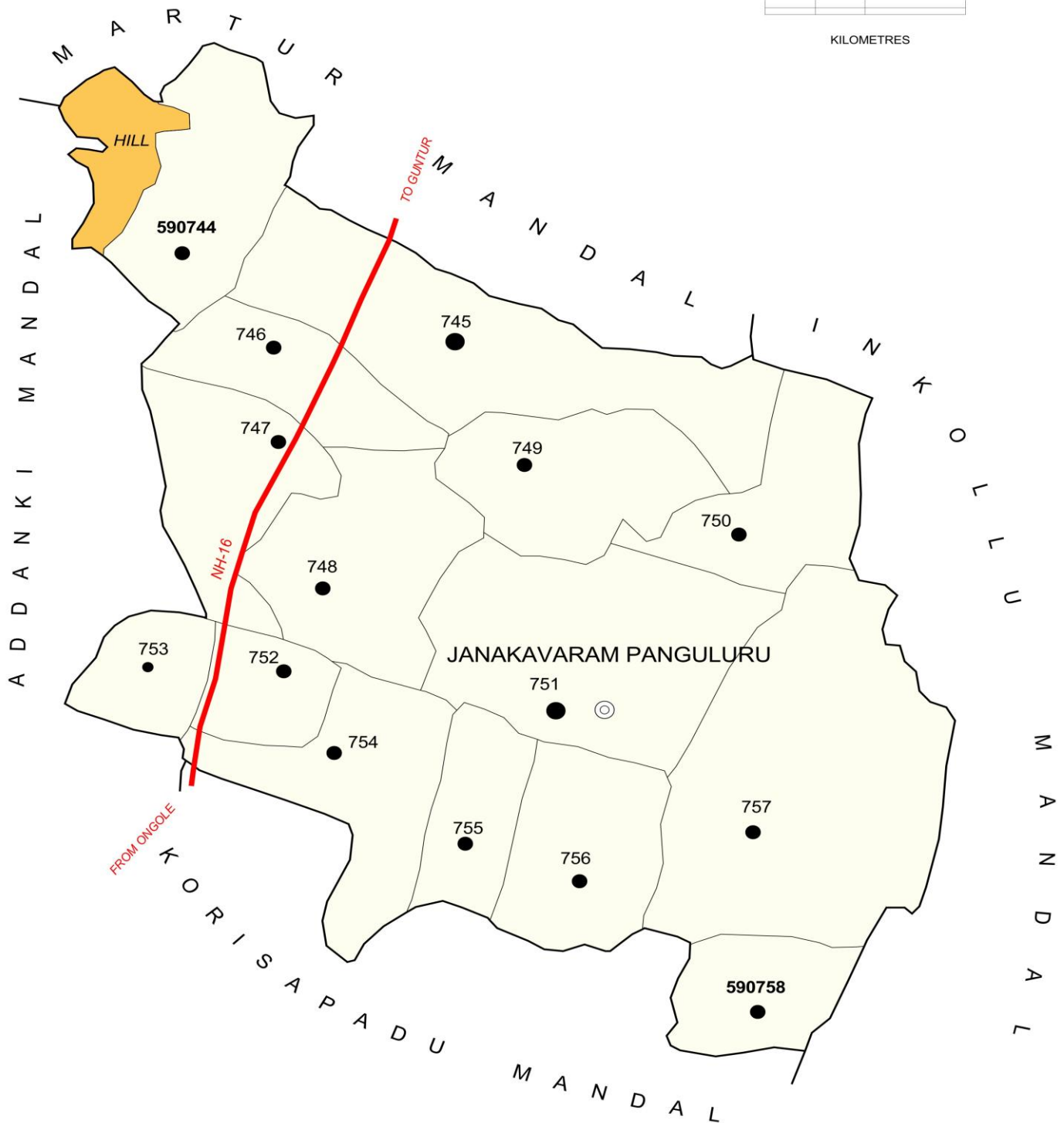
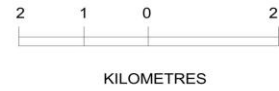
**Location Code No.: 549**

**Name of Mandal Parishad : Inkollu**

**Location Code No.: 0778**

Land Use					Name of three most important commodities manufactured			Name of Village	Sl. No.
Area irrigated by source (in hectare).					First	Second	Third		
Canals (C)	Wells/Tube-wells(W/TW)	Tanks/Lakes(T/L)	Water Falls(WF)	Others(O)					
115	116	117	118	119	120	121	122	2	1
123.4	0	0	0	0				Nagandla	222
13.4	0	0	0	0				Idupulapadu	223
6.9	0	0	0	0				Pusapadu	224
153	0	0	0	0				Pavulur	225
20.2	0	0	0	0				Inkollu	226
0	0	0	0	0				Ganga Varam	227
0	0	0	0	0				Koniki	228
0	0	0	0	0				Duddukur	229
0	0	0	0	0				Bhimavaram	230
<b>316.9</b>	<b>0</b>	<b>0</b>	<b>0</b>	<b>0</b>					

INDIA  
**ANDHRA PRADESH**  
**JANAKAVARAM PANGULURU MANDAL**  
**PRAKASAM DISTRICT**



BOUNDARY, MANDAL .....	
" VILLAGE WITH MDDS CODE .....	
HEADQUARTERS, MANDAL .....	
POPULATION SIZE OF VILLAGES :	
500-999, 1000-4999, 5000 AND ABOVE .....	
NATIONAL HIGHWAY.....	
HILL.....	

AREA : 169.16 Sq.kms.  
 POPULATION : 45186  
 NO. OF TOWNS : NIL  
 NO. OF VILLAGES : 15  
 DISTANCE FROM Dist. H.Qrts.  
 TO MANDAL : 48 Kms.

**ALPHABETICAL LIST OF VILLAGES (MANDAL PARISHAD WISE)  
PRAKASAM DISTRICT**

Sl. No.	Name of Village	2011 Census Location Code No.	2001 Census Location Code No.
1	2	3	4
<b>Name of Mandal Parishad : Janakavarampanguluru</b>			
<b>Name of Mandal : Janakavarampanguluru (0015)</b>			
1	Alavalapadu	2854905111590754	2818001502175200
2	Budavada	2854905111590750	2818001502174800
3	Bytamanjulur	2854905111590746	2818001502174400
4	Chandalur	2854905111590757	2818001502175500
5	Janakavaram Panguluru	2854905111590751	2818001502174900
6	Kasyapuram	2854905111590753	2818001502175100
7	Konda Manjulur	2854905111590745	2818001502174300
8	Kondamur	2854905111590748	2818001502174600
9	Kotapadu	2854905111590749	2818001502174700
10	Muppavaram	2854905111590747	2818001502174500
11	Nuzendla Palle	2854905111590758	2818001502175600
12	Ramakuru	2854905111590744	2818001502174200
13	Reningavaram	2854905111590752	2818001502175000
14	Thurpu Koppera Padu	2854905111590756	2818001502175400
15	Thurpu Thakkella Padu	2854905111590755	2818001502175300

**Census of India 2011- Village Directory  
Amenities and Land use (As on 2009)**

**Name of District : Prakasam**

**Location Code No.: 549**

**Name of Mandal Parishad : Janakavarampanguluru**

**Location Code No.: 0779**

Sl. No.	Name of Village	Location code no.	Total area of the village ( in hectares rounded up to one decimal place)	Total population ( 2011 census )	Number of households (2011 census)	Number of educational amenities available (If not available within the village, the distance range code viz; a for < 5 Kms, b for 5-10 Kms and c for 10+ kms of nearest place where facility is available is given).									
						Pre-Primary school (PP)	Primary school (P)	Middle school (M)	Secondary School (S)	Senior Secondary school (SS)	Degree college of arts science & commerce (ASC)	Engineering college(EC)	Medical college (MC)	Management institute (MI)	Polytechnic (Pt)
1	2	3	4	5	6	7	8	9	10	11	12	13	14	15	16
231	Ramakuru	590744	996	3881	1071	c	4	1	a	c	c	c	c	c	c
232	Konda Manjular	590745	2050	5811	1507	b	6	1	1	b	a	c	c	c	c
233	Bytamanjular	590746	664	1627	469	c	2	1	a	c	c	c	c	c	c
234	Muppavaram	590747	864	4038	1105	b	5	2	2	b	b	c	c	c	c
235	Kondamur	590748	1203	2380	668	b	2	1	a	b	a	c	c	c	c
236	Kotapadu	590749	1019	2366	640	a	1	1	a	b	b	c	c	c	c
237	Budavada	590750	1106	4107	1137	b	3	1	1	b	c	c	c	b	c
238	Janakavaram Panguluru	590751	1942	6087	1829	1	5	2	2	1	b	c	c	c	c
239	Reningavaram	590752	448	1590	440	c	2	1	1	c	b	c	c	b	b
240	Kasyapuram	590753	462	820	206	c	2	a	b	b	b	c	c	b	b
241	Alavalapadu	590754	1108	2995	835	c	3	1	1	c	c	c	c	c	c
242	Thurpu Thakkella Padu	590755	573	1652	447	c	2	1	a	c	c	c	c	c	c
243	Thurpu Koppera Padu	590756	914	1912	531	c	2	1	b	c	c	c	c	c	c
244	Chandalur	590757	2871	4476	1281	b	5	1	1	b	b	c	c	b	c
245	Nuzendla Palle	590758	662	1444	417	b	2	1	a	b	c	c	c	c	c
<b>Total</b>			<b>16882</b>	<b>45186</b>	<b>12583</b>	<b>1</b>	<b>46</b>	<b>16</b>	<b>9</b>	<b>1</b>	<b>0</b>	<b>0</b>	<b>0</b>	<b>0</b>	<b>0</b>



**Census of India 2011- Village Directory  
Amenities and Land use (As on 2009)**

**Name of District : Prakasam**

**Location Code No.: 549**

**Name of Mandal Parishad : Janakavarampanguluru**

**Location Code No.: 0779**

Number of educational amenities available (If not available within the village, the distance range code viz; a for <5 Kms, b for 5-10 Kms and c for 10+ kms of nearest place where facility is available is given).				Number of Medical Amenities available. (If not available within the village, the distance range code viz; a for < 5 Kms, b for 5-10 Kms and c for 10+ kms of nearest place where facility is available is given).										Name of Village	Sl. No.	
Vocational training school /ITI	Non-formal training centre (NFTC)	Special school for disabled (SSD)	Others (specify)	Community health centre (CHC)	Primary health centre (PHC)	Primary health sub centre (PHS)	Maternity and child welfare centre (MCW)	T. B. clinic (TBC)	Hospital-allopathic (HA)	Hospital-alternative medicine (HO)	Dispensary (D)	Veterinary hospital (VH)	Mobile health clinic (MHC)			Family welfare centre (FWC)
17	18	19	20	21	22	23	24	25	26	27	28	29	30	31	2	1
c	c	c		c	c	1	c	c	c	c	c	1	c	c	Ramakuru	231
c	c	c		c	b	1	c	c	c	c	c	b	b	c	Konda Manjular	232
c	c	c		c	c	1	c	c	c	c	c	c	b	c	Bytamanjular	233
c	c	c		c	b	1	c	c	c	c	c	1	b	c	Muppavaram	234
c	c	c		c	b	1	c	c	c	c	c	b	a	c	Kondamur	235
c	c	c		c	a	a	c	c	c	c	c	a	1	c	Kotapadu	236
b	c	c		c	b	1	c	c	c	c	c	b	b	c	Budavada	237
c	c	c		c	1	1	c	c	c	c	c	1	b	c	Janakavaram Panguluru	238
b	c	c		b	b	1	c	c	c	c	c	b	b	c	Reningavaram	239
b	c	c		b	b	b	c	c	c	c	c	b	1	c	Kasyapuram	240
c	c	c		c	b	b	c	c	c	c	c	b	1	c	Alavalapadu	241
c	c	c		c	b	b	c	c	c	c	c	b	1	c	Thurpu Thakkella Padu	242
c	c	c		c	c	1	c	c	c	c	c	1	b	c	Thurpu Koppera Padu	243
b	c	c		c	b	1	c	c	c	c	c	1	a	c	Chandalur	244
c	c	c		c	b	a	c	c	c	c	c	a	1	c	Nuzendla Palle	245
<b>0</b>	<b>0</b>	<b>0</b>	<b>0</b>	<b>0</b>	<b>1</b>	<b>10</b>	<b>0</b>	<b>0</b>	<b>0</b>	<b>0</b>	<b>0</b>	<b>5</b>	<b>5</b>	<b>0</b>		

**Census of India 2011- Village Directory  
Amenities and Land use (As on 2009)**

Name of District : Prakasam

Location Code No.: 549

Name of Mandal Parishad : Janakavarampanguluru

Location Code No.: 0779

Sl. No.	Name of Village	Number of Non-Government Medical Amenities available.							Availability of drinking water - Yes / No							
		Charitable non Govt. hospital/Nursing home.	Medical practitioner with MBBS Degree	Medical practitioner with other degree	Medical practitioner with no degree	Traditional practitioner and faith healer	Medicine Shop	Others	Tap water (Treated/Untreated)	Well water (Covered / Uncovered well)	Hand Pump	Tube wells / Bore well	Spring	River / Canal	Tank / Pond / Lake	Others
1	2	32	33	34	35	36	37	38	39	40	41	42	43	44	45	46
231	Ramakuru	1	1	0	2	0	2	0	Yes	No	Yes	Yes	No	No	No	Yes
232	Konda Manjulur	0	0	0	1	0	0	0	Yes	Yes	Yes	Yes	No	No	Yes	No
233	Bytamanjulur	0	0	0	1	0	0	0	Yes	No	Yes	No	No	No	No	No
234	Muppavaram	0	0	0	1	1	3	0	Yes	Yes	Yes	No	No	No	Yes	No
235	Kondamur	0	0	0	1	0	0	0	Yes	No	Yes	No	No	No	No	No
236	Kotapadu	0	0	0	0	0	0	0	Yes	No	Yes	No	No	No	No	No
237	Budavada	0	0	2	0	0	2	0	Yes	Yes	Yes	No	No	No	Yes	No
238	Janakavaram Panguluru	0	0	0	5	0	2	0	Yes	No	Yes	Yes	No	No	No	No
239	Reningavaram	0	0	0	2	0	0	0	Yes	No	Yes	No	No	No	No	No
240	Kasyapuram	0	0	0	0	0	0	0	Yes	No	Yes	No	No	No	Yes	No
241	Alavalapadu	0	0	0	2	0	2	0	Yes	Yes	Yes	No	No	No	Yes	No
242	Thurpu Thakkella Padu	0	0	0	0	0	0	0	Yes	Yes	Yes	No	No	No	Yes	No
243	Thurpu Koppera Padu	0	0	1	0	0	0	0	Yes	No	Yes	No	No	No	Yes	No
244	Chandalur	0	0	0	3	0	2	0	Yes	Yes	Yes	No	No	No	Yes	No
245	Nuzendla Palle	0	0	0	1	0	0	0	Yes	No	Yes	No	No	No	Yes	No
<b>Total</b>		<b>1</b>	<b>1</b>	<b>3</b>	<b>19</b>	<b>1</b>	<b>13</b>	<b>0</b>	<b>15</b>	<b>6</b>	<b>15</b>	<b>3</b>	<b>0</b>	<b>0</b>	<b>9</b>	<b>1</b>

**Census of India 2011- Village Directory  
Amenities and Land use (As on 2009)**

**Name of District : Prakasam**

**Location Code No.: 549**

**Name of Mandal Parishad : Janakavarampanguluru**

**Location Code No.: 0779**

Availability of toilet & others Yes / No				Communication and transport facilities (If amenities available code -Yes is given except for Village Pin Code ,If not available within the village , the distance range code viz; a for < 5 Kms, b for 5-10 Kms and c for 10+ kms of nearest place where facility is available is given).									Name of Village	Sl. No.
Community toilet including bath.	Community toilet excluding bath.	Rural sanitary mart or sanitary hardware outlet available near the village.	Community bio- gas or recycle of waste for productive use.	Post office(PO)	Sub post office (SPO)	Post & Telegraph office (P&TO)	Village Pin Code	Telephones (Land lines)	Public call office (PCO)	Mobile phone coverage	Internet cafes/ Common service centre (CSC)			
47	48	49	50	51	52	53	54	55	56	57	58	2	1	
No	No	No	No	c	Yes	c	523260	Yes	Yes	Yes	a	Ramakuru	231	
No	No	No	No	c	Yes	c	523261	Yes	Yes	Yes	b	Konda Manjular	232	
No	No	No	No	a	Yes	c	523261	Yes	Yes	Yes	c	Bytamanjular	233	
No	No	No	No	a	Yes	c	523261	Yes	Yes	Yes	b	Muppavaram	234	
No	No	No	No	a	Yes	c	523261	Yes	Yes	Yes	b	Kondamur	235	
No	No	No	No	c	Yes	c	523214	Yes	Yes	Yes	b	Kotapadu	236	
No	No	No	No	b	Yes	c	523167	Yes	Yes	Yes	b	Budavada	237	
No	No	No	No	Yes	Yes	c	523261	Yes	Yes	Yes	Yes	Janakavaram Panguluru	238	
No	No	No	No	b	Yes	c	523261	Yes	Yes	Yes	b	Reningavaram	239	
No	No	No	No	b	Yes	c	523261	Yes	Yes	Yes	b	Kasyapuram	240	
No	No	No	No	c	Yes	c	523212	Yes	Yes	Yes	c	Alavalapadu	241	
No	No	No	No	a	Yes	c	523213	Yes	Yes	Yes	c	Thurpu Thakkella Padu	242	
No	No	No	No	b	Yes	c	523213	Yes	Yes	Yes	c	Thurpu Koppera Padu	243	
No	No	No	No	b	Yes	c	523167	Yes	Yes	Yes	b	Chandalur	244	
No	No	No	No	c	Yes	c	523214	Yes	Yes	Yes	c	Nuzendla Palle	245	
<b>0</b>	<b>0</b>	<b>0</b>	<b>0</b>	<b>1</b>	<b>15</b>	<b>0</b>		<b>15</b>	<b>15</b>	<b>15</b>	<b>1</b>			

**Census of India 2011- Village Directory  
Amenities and Land use (As on 2009)**

Name of District : Prakasam

Location Code No.: 549

Name of Mandal Parishad : Janakavarampanguluru

Location Code No.: 0779

Sl. No.	Name of Village	Communication and transport facilities (If amenities available code -Yes is given except for Village Pin Code, If not available within the village, the distance range code viz; a for < 5 Kms, b for 5-10 Kms and c for 10+ kms of nearest place where facility is available is given).									
		Private courier facility	Bus service (Public & Private)	Railway stations	Auto/Modified Autos	Taxis and Vans	Tractors	Cycle-pulled rickshaws(Manual & Machine driven)	Carts driven by animals	Sea /River ferry service	
1	2	59	60	61	62	63	64	65	66	67	
231	Ramakuru	a	Yes	c	Yes	a	Yes		Yes		
232	Konda Manjular	b	Yes	c	Yes	c	Yes		Yes		
233	Bytamanjular	c	Yes	c	Yes	c	Yes	Yes	Yes		
234	Muppavaram	b	Yes	c	Yes	c	Yes	Yes	Yes		
235	Kondamur	b	Yes	c	Yes	c	Yes	Yes	Yes		
236	Kotapadu	b	Yes	c	Yes	c	Yes		Yes		
237	Budavada	b	Yes	c	Yes	b	Yes		Yes		
238	Janakavaram Panguluru	Yes	Yes	c	Yes	c	Yes	Yes	Yes		
239	Reningavaram	b	Yes	c	Yes	b	Yes		Yes		
240	Kasyapuram	Yes	Yes	c	b	b	Yes		Yes		
241	Alavalapadu	c	Yes	c	Yes	c	Yes	Yes	Yes		
242	Thurpu Thakkella Padu	c	Yes	c	Yes	c	Yes		Yes		
243	Thurpu Koppera Padu	Yes	Yes	c	Yes	c	Yes		Yes		
244	Chandalur	b	Yes	c	Yes	b	Yes	Yes	Yes		
245	Nuzendla Palle	b	Yes	c	Yes	c	Yes		Yes		
<b>Total</b>		<b>3</b>	<b>15</b>	<b>0</b>	<b>14</b>	<b>0</b>	<b>15</b>	<b>6</b>	<b>15</b>	<b>0</b>	

**Census of India 2011- Village Directory  
Amenities and Land use (As on 2009)**

**Name of District : Prakasam**

**Location Code No.: 549**

**Name of Mandal Parishad : Janakavarampanguluru**

**Location Code No.: 0779**

Village connected to highways,village roads, banks & credit societies (If amenities available code -Yes is given, If not available within the village , the distance range code viz; a for < 5 Kms, b for 5-10 Kms and c for 10+ kms of nearest place where facility is available is given).												Name of Village	Sl. No.
Connected to national highway(NH)	Connected to state highway(SH)	Connected to major district road (MDR)	Connected to others district road	Pucca roads	Kutchcha roads	Water bounded macadam(WBM) roads	Navigable waterway (river/canal)(NW)	Footpaths (FP)	Commercial & Co-operative Banks	ATM	Agricultural Credit Societies		
68	69	70	71	72	73	74	75	76	77	78	79	2	1
b	c	b	Yes	Yes	Yes	Yes		Yes	a	a	a	Ramakuru	231
Yes	c	Yes	Yes	Yes	Yes	Yes		Yes	b	b	Yes	Konda Manjulur	232
Yes	c	Yes	Yes	Yes	Yes	b		Yes	a	c	a	Bytamanjulur	233
Yes	c	Yes	Yes	Yes	Yes	Yes		Yes	Yes	b	Yes	Muppavaram	234
a	c	a	Yes	Yes	Yes	b		Yes	b	b	a	Kondamur	235
a	c	a	Yes	Yes	Yes	b		Yes	a	a	Yes	Kotapadu	236
b	c	b	Yes	Yes	Yes	Yes		Yes	b	b	Yes	Budavada	237
b	c	b	Yes	Yes	Yes	Yes		Yes	Yes	Yes	Yes	Janakavaram Panguluru	238
Yes	c	Yes	Yes	Yes	Yes	b		Yes	b	b	a	Reningavaram	239
a	c	a	Yes	Yes	Yes	b		Yes	b	b	b	Kasyapuram	240
Yes	c	Yes	Yes	Yes	Yes	Yes		Yes	b	c	b	Alavalapadu	241
a	c	a	Yes	Yes	Yes	b		Yes	b	c	a	Thurpu Thakkella Padu	242
b	c	b	Yes	Yes	Yes	b		Yes	c	c	b	Thurpu Koppera Padu	243
c	c	c	Yes	Yes	Yes	Yes		Yes	Yes	b	Yes	Chandalur	244
c	c	c	Yes	Yes	Yes	b		Yes	b	b	Yes	Nuzendla Palle	245
<b>5</b>	<b>0</b>	<b>5</b>	<b>15</b>	<b>15</b>	<b>15</b>	<b>7</b>	<b>0</b>	<b>15</b>	<b>3</b>	<b>1</b>	<b>7</b>		

**Census of India 2011- Village Directory  
Amenities and Land use (As on 2009)**

**Name of District : Prakasam**

**Location Code No.: 549**

**Name of Mandal Parishad : Janakavarampanguluru**

**Location Code No.: 0779**

Sl. No.	Name of Village	Availability of miscellaneous facilities (If amenities available code -Yes is given, If not available within the village, the distance range code viz; a for < 5 Kms, b for 5-10 Kms and c for 10+ kms of nearest place where facility is available is given).										
		Self-Help Group (SHG)	Public distribution system (PDS) shop	Mandis / Regular market	Weekly Haat	Agricultural marketing society	Integrated Child Development Scheme (Nutritional Centres)	Anganwadi Centre (Nutritional Centres)	Others (Nutritional Centres)	ASHA (Accredited Social Health Activist)	Community centre with/without TV	
1	2	80	81	82	83	84	85	86	87	88	89	
231	Ramakuru	Yes	Yes	c	c	c	Yes	Yes	Yes	Yes	c	
232	Konda Manjular	Yes	Yes	b	b	c	Yes	Yes	Yes	Yes	b	
233	Bytamanjular	Yes	Yes	c	c	c	Yes	Yes	Yes	Yes	c	
234	Muppavaram	Yes	Yes	b	b	c	Yes	Yes	Yes	Yes	b	
235	Kondamur	Yes	Yes	b	b	c	Yes	Yes	Yes	Yes	b	
236	Kotapadu	Yes	Yes	a	a	c	Yes	Yes	Yes	Yes	a	
237	Budavada	Yes	Yes	b	b	b	Yes	Yes	Yes	Yes	b	
238	Janakavaram Panguluru	Yes	Yes	Yes	Yes	c	Yes	Yes	Yes	Yes	Yes	
239	Reningavaram	Yes	Yes	c	c	b	Yes	Yes	Yes	Yes	c	
240	Kasyapuram	Yes	Yes	c	c	b	Yes	Yes	Yes	Yes	c	
241	Alavalapadu	Yes	Yes	c	c	c	Yes	Yes	Yes	Yes	c	
242	Thurpu Thakkella Padu	Yes	Yes	c	c	c	Yes	Yes	Yes	Yes	c	
243	Thurpu Koppera Padu	Yes	Yes	c	c	c	Yes	Yes	Yes	Yes	c	
244	Chandalur	Yes	Yes	b	b	b	Yes	Yes	Yes	Yes	b	
245	Nuzendla Palle	Yes	Yes	b	b	c	Yes	Yes	Yes	Yes	b	
<b>Total</b>		<b>15</b>	<b>15</b>	<b>1</b>	<b>1</b>	<b>0</b>	<b>15</b>	<b>15</b>	<b>15</b>	<b>15</b>	<b>1</b>	

**Census of India 2011- Village Directory  
Amenities and Land use (As on 2009)**

**Name of District : Prakasam**

**Location Code No.: 549**

**Name of Mandal Parishad : Janakavarampanguluru**

**Location Code No.: 0779**

Availability of miscellaneous facilities (If amenities available code -Yes is given, If not available within the village, the distance range code viz; a for < 5 Kms, b for 5-10 Kms and c for 10+ kms of nearest place where facility is available is given).								Availability of electricity (Yes/No)				Nearest Town		Name of Village	Sl. No.
Sports Field,	Sports Club / Recreation Centre	Cinema / Video Hall	Public Library	Public Reading Room	Newspaper Supply	Assembly Polling station	Birth & Death Registration Office	Power Supply for Domestic Use (ED)	Power Supply for Agricultural Use (EAG)	Power Supply for Commercial Use (EC)	Power Supply for All Uses (EA)	Name	Distance range code i.e. a for <5 Kms, b for 5-10 Kms and c for 10+ kms		
90	91	92	93	94	95	96	97	98	99	100	101	102	103	2	1
Yes	c	c	c	c	Yes	Yes	Yes	Yes	Yes	Yes	Yes	Chilakaluripet	c	Ramakuru	231
Yes	c	c	b	b	Yes	Yes	Yes	Yes	Yes	Yes	Yes	Chilakaluripet	c	Konda Manjular	232
a	c	c	c	c	Yes	Yes	Yes	Yes	Yes	Yes	Yes	Chilakaluripet	c	Bytamanjular	233
Yes	c	c	b	b	Yes	Yes	Yes	Yes	Yes	Yes	Yes	Chilakaluripet	c	Muppavaram	234
b	c	c	b	b	Yes	Yes	Yes	Yes	Yes	Yes	Yes	Chilakaluripet	c	Kondamur	235
b	c	c	b	b	Yes	Yes	Yes	Yes	Yes	Yes	Yes	Chilakaluripet	c	Kotapadu	236
Yes	c	b	b	b	Yes	Yes	Yes	Yes	Yes	Yes	Yes	Chirala	c	Budavada	237
Yes	c	c	Yes	Yes	Yes	Yes	Yes	Yes	Yes	Yes	Yes	Chilakaluripet	c	Janakavaram Panguluru	238
a	c	b	b	b	Yes	Yes	Yes	Yes	Yes	Yes	Yes	Ongole	c	Reningavaram	239
b	c	b	b	b	Yes	Yes	Yes	Yes	Yes	Yes	Yes	Chilakaluripet	c	Kasyapuram	240
a	c	c	c	c	Yes	Yes	Yes	Yes	Yes	Yes	Yes	Ongole	c	Alavalapadu	241
a	c	c	c	c	Yes	Yes	Yes	Yes	Yes	Yes	Yes	Ongole	c	Thurpu Thakkella Padu	242
b	c	c	c	c	Yes	Yes	Yes	Yes	Yes	Yes	Yes	Ongole	c	Thurpu Koppera Padu	243
b	c	b	b	Yes	Yes	Yes	Yes	Yes	Yes	Yes	Yes	Ongole	c	Chandalur	244
a	c	c	b	b	Yes	Yes	Yes	Yes	Yes	Yes	Yes	Ongole	c	Nuzendla Palle	245
<b>5</b>	<b>0</b>	<b>0</b>	<b>1</b>	<b>2</b>	<b>15</b>	<b>15</b>	<b>15</b>	<b>15</b>	<b>15</b>	<b>15</b>	<b>15</b>		<b>0</b>		

**Census of India 2011- Village Directory  
Amenities and Land use (As on 2009)**

**Name of District : Prakasam**

**Location Code No.: 549**

**Name of Mandal Parishad : Janakavarampanguluru**

**Location Code No.: 0779**

Sl. No.	Name of Village	Land Use										
		Area under different types of land use ( in hectares rounded up to one decimal place)										
		Forests	Area under Non-agricultural Uses	Barren and Un-cultivable land	Permanent Pastures and Other Grazing Lands	Land Under Miscellaneous Tree Crops etc.	Culturable Waste Land	Fallow lands other than current fallows	Current Fallows	Net Area Sown	Total Irrigated Land Area	Total Un-irrigated Land Area
1	2	104	105	106	107	108	109	110	111	112	113	114
231	Ramakuru	0	101.2	61	4.9	0	23.9	18.6	0.9	785.5	458.5	346.5
232	Konda Manjular	0	156.9	85	68.8	0	20	27.1	62.5	1629.7	1294.2	425.1
233	Bytamanjular	0	33.5	89	30	0	8.7	36	132.6	334.3	197.9	305
234	Muppavaram	0	84.6	22	30	0	4	20.2	118.4	584.8	175.6	547.8
235	Kondamur	0	54.1	59.9	16.2	0	76.3	166.7	206.9	622.8	186.2	810.3
236	Kotapadu	0	59.9	23.9	4	0	20.2	157.8	129.5	623.6	274.8	636.2
237	Budavada	0	138.4	39.2	2.8	0	4.9	10.5	78.2	832	292.6	628.2
238	Janakavaram Panguluru	0	250.4	85	4	0	74.9	177.7	281.3	1068.8	313.6	1214
239	Reningavaram	0	24.7	40.1	0	0	4	2.8	3.2	373.1	68.8	310.4
240	Kasyapuram	0	7.7	4	0	0	4.9	34.8	0.4	410.2	29.1	416.2
241	Alavalapadu	0	184.5	89.8	36	0	12.1	69.6	192.6	523.2	155	630.5
242	Thurpu Thakkella Padu	0	44.5	19	17	0	13	76.5	6	397	64.8	414.8
243	Thurpu Koppera Padu	0	115.2	10.1	6.1	0	0	19.8	74	688.8	40.9	741.8
244	Chandalur	0	189.6	83	0	0	34.8	73.6	50.9	2439.1	27.9	2535.8
245	Nuzendla Palle	0	75.2	0	23.1	0	0.8	13	0.4	549.6	0.8	562.1
<b>Total</b>		<b>0</b>	<b>1520.4</b>	<b>711</b>	<b>242.9</b>	<b>0</b>	<b>302.5</b>	<b>904.7</b>	<b>1337.8</b>	<b>11862.5</b>	<b>3580.7</b>	<b>10525</b>



**Census of India 2011- Village Directory  
Amenities and Land use (As on 2009)**

**Name of District : Prakasam**

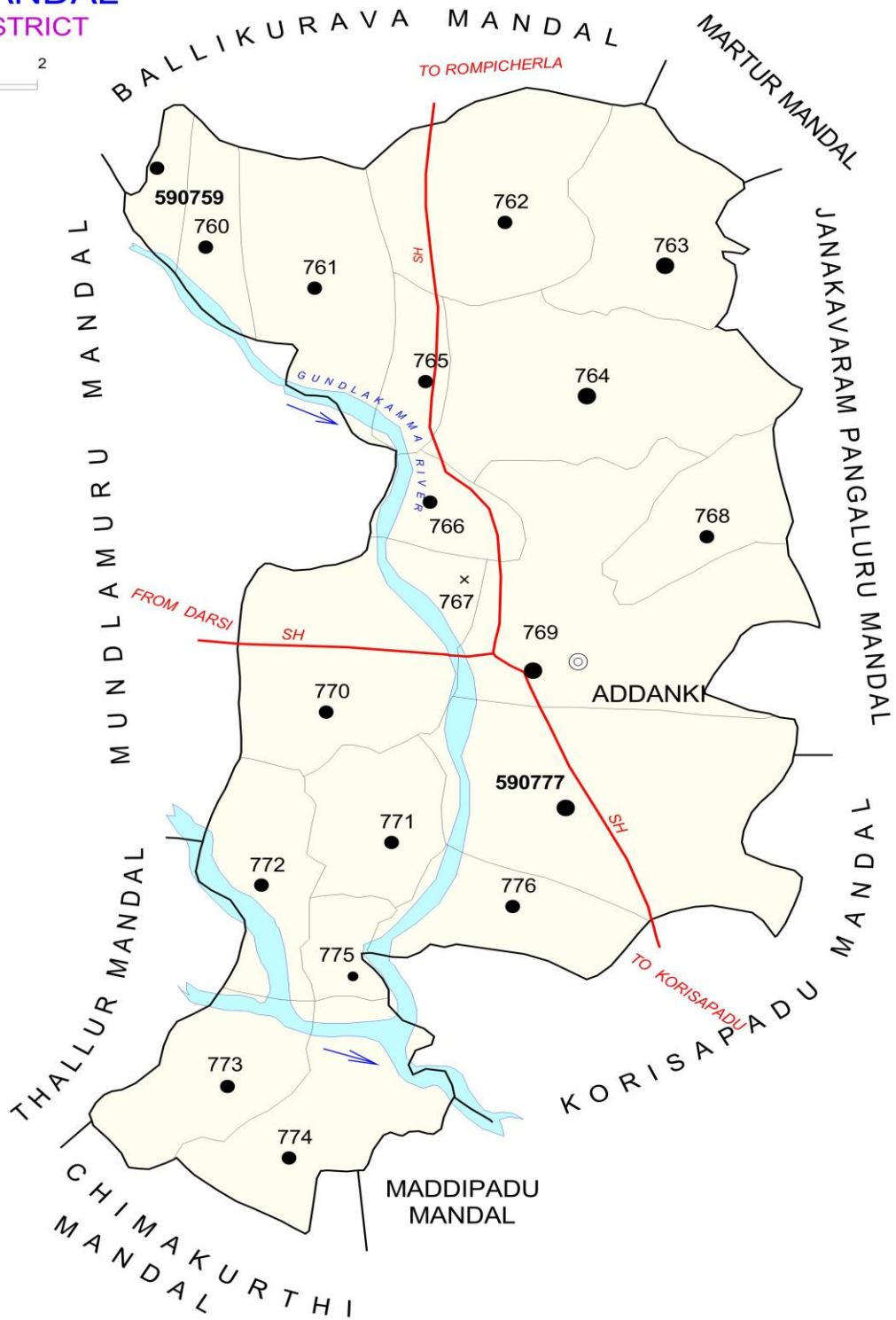
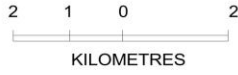
**Location Code No.: 549**

**Name of Mandal Parishad : Janakavarampanguluru**

**Location Code No.: 0779**

Land Use					Name of three most important commodities manufactured			Name of Village	Sl. No.
Area irrigated by source (in hectare).					First	Second	Third		
Canals ( C )	Wells/Tube-wells(W/TW)	Tanks/Lakes(T/L)	Water Falls(WF)	Others(O)					
115	116	117	118	119	120	121	122	2	1
108.9	240.8	108.9	0	0				Ramakuru	231
124.2	52.2	0	0	0				Konda Manjular	232
27.1	170.8	0	0	0				Bytamanjular	233
175.6	0	0	0	0				Muppavaram	234
186.2	0	0	0	0				Kondamur	235
266.7	8.1	0	0	0				Kotapadu	236
146.5	146.1	0	0	0				Budavada	237
308.9	4.7	0	0	0				Janakavaram Panguluru	238
29.1	39.7	0	0	0	Cotton	Oil		Reningavaram	239
12.1	17	0	0	0				Kasyapuram	240
24.7	130.3	0	0	0				Alavalapadu	241
64.8	0	0	0	0				Thurpu Thakkella Padu	242
40.9	0	0	0	0				Thurpu Koppera Padu	243
21.8	6.1	0	0	0				Chandalur	244
0.8	0	0	0	0				Nuzendla Palle	245
<b>2656.1</b>	<b>815.8</b>	<b>108.9</b>	<b>0</b>	<b>0</b>					

INDIA  
 ANDHRA PRADESH  
**ADDANKI MANDAL**  
 PRAKASAM DISTRICT



AREA : 259.78 Sq.kms.  
 POPULATION : 89769  
 NO. OF TOWNS : NIL  
 NO. OF VILLAGES : 19  
 DISTANCE FROM Dist. H.Qrts.  
 TO MANDAL : 36 Kms.

BOUNDARY, MANDAL .....	.....
" VILLAGE WITH MDDS CODE .....	590777
HEADQUARTERS, MANDAL .....	⊙
POPULATION SIZE OF VILLAGES :	
500-999, 1000-4999, 5000 AND ABOVE.....	●●●
UNINHABITED VILLAGE WITH MDDS CODE.....	× 590767
STATE HIGHWAY .....	SH
RIVER AND STREAM.....	~~~~~

**ALPHABETICAL LIST OF VILLAGES (MANDAL PARISHAD WISE)  
PRAKASAM DISTRICT**

Sl. No.	Name of Village	2011 Census Location Code No.	2001 Census Location Code No.
1	2	3	4
<b>Name of Mandal Parishad : Addanki</b>			
<b>Name of Mandal : Addanki (0016)</b>			
1	Addanki (North) (U)	2854905112590769	2818001602176700
2	Addanki (South) (U)	2854905112590777	2818001602177500
3	Bommanampadu	2854905112590768	2818001602176600
4	Chakraya Palem	2854905112590765	2818001602176300
5	Chinakotha Palle	2854905112590762	2818001602176000
6	Dharmavaram	2854905112590763	2818001602176100
7	Dhenuva Konda	2854905112590774	2818001602177200
8	Gopalapuram	2854905112590766	2818001602176400
9	Kalavakuru	2854905112590764	2818001602176200
10	Kotikalapudi	2854905112590771	2818001602176900
11	Kunkupadu	2854905112590772	2818001602177000
12	Mani Keswaram	2854905112590776	2818001602177400
13	Modepalle	2854905112590773	2818001602177100
14	Mylavaram	2854905112590759	2818001602175700
15	Nannurupadu	2854905112590775	2818001602177300
16	Narasimha Puram	2854905112590767	2818001602176500
17	Ramayapalem (U)	2854905112590770	2818001602176800
18	Uppalapadu	2854905112590760	2818001602175800
19	Vemparala	2854905112590761	2818001602175900

**Census of India 2011- Village Directory  
Amenities and Land use (As on 2009)**

**Name of District : Prakasam**

**Location Code No.: 549**

**Name of Mandal Parishad : Addanki**

**Location Code No.: 0780**

Sl. No.	Name of Village	Location code no.	Total area of the village ( in hectares rounded up to one decimal place)	Total population ( 2011 census )	Number of households (2011 census)	Number of educational amenities available (If not available within the village, the distance range code viz; a for < 5 Kms, b for 5-10 Kms and c for 10+ kms of nearest place where facility is available is given).									
						Pre-Primary school (PP)	Primary school (P)	Middle school (M)	Secondary School (S)	Senior Secondary school (SS)	Degree college of arts science & commerce (ASC)	Engineering college(EC)	Medical college (MC)	Management institute (MI)	Polytechnic (Pt)
1	2	3	4	5	6	7	8	9	10	11	12	13	14	15	16
246	Mylavaram	590759	480	1097	258	c	2	1	1	c	c	c	c	c	c
247	Uppalapadu	590760	499	1423	350	c	1	1	a	c	c	c	c	c	c
248	Vemparala	590761	986	2296	560	c	2	1	b	c	c	c	c	c	c
249	Chinakotha Palle	590762	1970	4664	1162	c	5	1	a	c	c	c	c	c	c
250	Dharmavaram	590763	1618	5842	1586	c	4	2	2	a	c	c	c	c	c
251	Kalavakuru	590764	2505	5395	1370	b	5	a	a	b	b	c	c	b	b
252	Chakraya Palem	590765	539	1314	333	b	3	1	1	b	b	c	c	b	b
253	Gopalapuram	590766	352	1057	269	a	3	a	a	a	a	c	c	a	a
254	Narasimha Puram	590767	163	0	0										
255	Bommanampadu	590768	913	2872	792	b	2	1	1	b	b	c	c	b	b
256	Addanki (North) (U)	590769	3378	33083	8555	2	19	7	12	4	2	c	c	1	1
257	Ramayapalem (U)	590770	2155	3494	954	b	3	1	1	b	b	c	c	b	b
258	Kotikalapudi	590771	955	2349	672	b	4	1	b	b	b	c	c	b	b
259	Kunkupadu	590772	854	1288	296	b	2	b	b	b	b	c	c	b	b
260	Modepalle	590773	1476	1226	339	c	2	1	b	c	c	c	c	c	c
261	Dhenuva Konda	590774	1682	4931	1397	c	4	1	1	c	c	c	c	c	c
262	Nannurupadu	590775	351	714	189	c	1	b	b	c	c	c	c	c	c
263	Mani Keswaram	590776	852	1785	469	b	2	1	b	b	b	c	c	b	b
264	Addanki (South) (U)	590777	3487	14939	3838	2	15	4	a	a	a	c	c	a	a
<b>Total</b>			<b>25215</b>	<b>89769</b>	<b>23389</b>	<b>4</b>	<b>79</b>	<b>24</b>	<b>19</b>	<b>4</b>	<b>2</b>	<b>0</b>	<b>0</b>	<b>1</b>	<b>1</b>

**Census of India 2011- Village Directory  
Amenities and Land use (As on 2009)**

**Name of District : Prakasam**

**Location Code No.: 549**

**Name of Mandal Parishad : Addanki**

**Location Code No.: 0780**

Number of educational amenities available (If not available within the village, the distance range code viz; a for <5 Kms, b for 5-10 Kms and c for 10+ kms of nearest place where facility is available is given).				Number of Medical Amenities available. (If not available within the village, the distance range code viz; a for < 5 Kms, b for 5-10 Kms and c for 10+ kms of nearest place where facility is available is given).											Name of Village	Sl. No.
Vocational training school /ITI	Non-formal training centre (NFTC)	Special school for disabled (SSD)	Others (specify)	Community health centre (CHC)	Primary health centre (PHC)	Primary health sub centre (PHS)	Maternity and child welfare centre (MCW)	T. B. clinic (TBC)	Hospital-allopathic (HA)	Hospital-alternative medicine (HO)	Dispensary (D)	Veterinary hospital (VH)	Mobile health clinic (MHC)	Family welfare centre (FWC)		
17	18	19	20	21	22	23	24	25	26	27	28	29	30	31	2	1
c	c	c		c	c	a	c	c	c	c	c	c	b	c	Mylavaram	246
c	c	c		c	c	1	c	c	c	c	c	c	a	c	Uppalapadu	247
c	c	c		c	c	b	c	c	c	c	c	c	1	c	Vemparala	248
c	c	c		c	c	a	c	c	c	c	c	c	1	c	Chinakotha Palle	249
c	c	c		c	c	1	c	c	c	c	c	b	b	c	Dharmavaram	250
b	c	c		b	c	1	c	c	c	b	c	a	b	b	Kalavakuru	251
b	c	c		b	c	1	c	c	c	b	c	b	b	b	Chakraya Palem	252
a	c	c		a	c	a	c	c	c	a	c	a	1	a	Gopalapuram	253
															Narasimha Puram	254
b	c	c		b	c	1	c	c	c	b	c	1	b	b	Bommanampadu	255
1	c	c		1	c	2	c	c	c	b	c	1	c	b	Addanki (North) (U)	256
b	c	c		b	b	1	c	c	c	b	c	b	b	b	Ramayapalem (U)	257
b	c	c		b	a	1	c	c	c	b	c	b	b	b	Kotikalapudi	258
b	c	c		b	a	a	c	c	c	b	c	b	1	b	Kunkupadu	259
c	c	c		c	1	a	c	c	c	b	c	c	a	c	Modepalle	260
c	c	c		c	b	1	c	c	c	1	c	c	b	c	Dhenuva Konda	261
c	c	c		c	b	a	c	c	c	b	c	c	b	c	Nannurupadu	262
b	c	c		b	c	1	c	c	c	b	c	b	c	b	Mani Keswaram	263
a	c	c		a	c	2	c	c	c	a	c	a	c	a	Addanki (South) (U)	264
<b>1</b>	<b>0</b>	<b>0</b>	<b>0</b>	<b>1</b>	<b>1</b>	<b>13</b>	<b>0</b>	<b>0</b>	<b>0</b>	<b>1</b>	<b>0</b>	<b>2</b>	<b>4</b>	<b>0</b>		

**Census of India 2011- Village Directory  
Amenities and Land use (As on 2009)**

Name of District : Prakasam

Location Code No.: 549

Name of Mandal Parishad : Addanki

Location Code No.: 0780

Sl. No.	Name of Village	Number of Non-Government Medical Amenities available.							Availability of drinking water - Yes / No							
		Charitable non Govt. hospital/Nursing home.	Medical practitioner with MBBS Degree	Medical practitioner with other degree	Medical practitioner with no degree	Traditional practitioner and faith healer	Medicine Shop	Others	Tap water (Treated/Untreated)	Well water (Covered / Uncovered well)	Hand Pump	Tube wells / Bore well	Spring	River / Canal	Tank / Pond / Lake	Others
1	2	32	33	34	35	36	37	38	39	40	41	42	43	44	45	46
246	Mylavaram	0	0	0	2	0	0	0	Yes	Yes	Yes	No	No	No	No	No
247	Uppalapadu	0	0	0	2	0	0	0	Yes	Yes	Yes	No	No	No	No	No
248	Vemparala	0	0	0	2	1	0	0	Yes	Yes	Yes	No	No	No	No	No
249	Chinakotha Palle	0	0	0	2	0	0	0	Yes	Yes	Yes	No	No	No	No	No
250	Dharmavaram	0	0	0	4	0	0	0	Yes	Yes	Yes	No	No	No	No	No
251	Kalavakuru	0	0	0	1	0	0	0	Yes	Yes	Yes	No	No	No	No	Yes
252	Chakraya Palem	0	0	0	0	0	0	0	Yes	Yes	Yes	No	No	No	No	Yes
253	Gopalapuram	0	0	0	0	0	0	0	Yes	Yes	Yes	No	No	No	No	Yes
254	Narasimha Puram															
255	Bommanampadu	0	0	0	2	0	0	0	Yes	Yes	Yes	No	No	No	No	No
256	Addanki (North) (U)	1	6	4	6	3	20	0	Yes	Yes	Yes	No	No	Yes	No	No
257	Ramayapalem (U)	0	0	0	0	0	0	0	Yes	Yes	Yes	No	No	Yes	No	No
258	Kotikalapudi	0	0	0	1	0	0	0	Yes	Yes	Yes	No	No	No	No	No
259	Kunkupadu	0	0	0	0	0	0	0	Yes	Yes	Yes	No	No	Yes	No	No
260	Modepalle	0	0	0	0	0	0	0	Yes	Yes	Yes	No	No	Yes	No	No
261	Dhenuva Konda	0	0	0	2	0	0	0	Yes	Yes	Yes	No	No	Yes	No	Yes
262	Nannurupadu	0	0	0	0	0	0	0	Yes	No	Yes	No	No	No	No	No
263	Mani Keswaram	0	0	0	1	0	0	0	Yes	Yes	Yes	No	No	Yes	No	No
264	Addanki (South) (U)	0	0	0	5	0	0	0	Yes	Yes	Yes	No	No	Yes	No	No
<b>Total</b>		<b>1</b>	<b>6</b>	<b>4</b>	<b>30</b>	<b>4</b>	<b>20</b>	<b>0</b>	<b>18</b>	<b>17</b>	<b>18</b>	<b>0</b>	<b>0</b>	<b>7</b>	<b>0</b>	<b>4</b>

**Census of India 2011- Village Directory  
Amenities and Land use (As on 2009)**

**Name of District : Prakasam**

**Location Code No.: 549**

**Name of Mandal Parishad : Addanki**

**Location Code No.: 0780**

Availability of toilet & others Yes / No				Communication and transport facilities (If amenities available code -Yes is given except for Village Pin Code ,If not available within the village , the distance range code viz; a for < 5 Kms, b for 5-10 Kms and c for 10+ kms of nearest place where facility is available is given).									Name of Village	Sl. No.
Community toilet including bath.	Community toilet excluding bath.	Rural sanitary mart or sanitary hardware outlet available near the village.	Community bio- gas or recycle of waste for productive use.	Post office(PO)	Sub post office (SPO)	Post & Telegraph office (P&TO)	Village Pin Code	Telephones (Land lines)	Public call office (PCO)	Mobile phone coverage	Internet cafes/ Common service centre (CSC)			
47	48	49	50	51	52	53	54	55	56	57	58	2	1	
No	No	No	No	c	Yes	c	523201	Yes	Yes	Yes	c	Mylavaram	246	
No	No	No	No	c	Yes	c	523201	Yes	Yes	Yes	c	Uppalapadu	247	
No	No	No	No	c	Yes	c	523201	Yes	Yes	Yes	c	Vemparala	248	
No	No	No	No	c	Yes	c	523260	Yes	Yes	Yes	c	Chinakotha Palle	249	
No	No	No	No	a	Yes	c	523260	Yes	Yes	Yes	c	Dharmavaram	250	
No	No	No	No	b	Yes	c	523201	Yes	Yes	Yes	b	Kalavakuru	251	
No	No	No	No	b	Yes	c	523201	Yes	Yes	Yes	b	Chakraya Palem	252	
No	No	No	No	a	Yes	c	523201	Yes	Yes	Yes	a	Gopalapuram	253	
												Narasimha Puram	254	
No	No	No	No	b	Yes	c	523201	Yes	Yes	Yes	b	Bommanampadu	255	
No	No	No	No	Yes	Yes	c	523201	Yes	Yes	Yes	Yes	Addanki (North) (U)	256	
No	No	No	No	b	Yes	c	523201	Yes	Yes	Yes	b	Ramayapalem (U)	257	
No	No	No	No	b	Yes	c	523201	Yes	Yes	Yes	b	Kotikalapudi	258	
No	No	No	No	b	Yes	c	523265	Yes	Yes	Yes	b	Kunkupadu	259	
No	No	No	No	c	Yes	c	523265	Yes	Yes	Yes	c	Modepalle	260	
No	No	No	No	c	Yes	c	523263	Yes	Yes	Yes	c	Dhenuva Konda	261	
No	No	No	No	c	Yes	c	523263	Yes	Yes	Yes	c	Nannurupadu	262	
No	No	No	No	b	Yes	c	523263	Yes	Yes	Yes	b	Mani Keswaram	263	
No	No	No	No	Yes	Yes	c	523263	Yes	Yes	Yes	a	Addanki (South) (U)	264	
<b>0</b>	<b>0</b>	<b>0</b>	<b>0</b>	<b>2</b>	<b>18</b>	<b>0</b>		<b>18</b>	<b>18</b>	<b>18</b>	<b>1</b>			

**Census of India 2011- Village Directory  
Amenities and Land use (As on 2009)**

Name of District : Prakasam

Location Code No.: 549

Name of Mandal Parishad : Addanki

Location Code No.: 0780

Sl. No.	Name of Village	Communication and transport facilities (If amenities available code -Yes is given except for Village Pin Code, If not available within the village, the distance range code viz; a for < 5 Kms, b for 5-10 Kms and c for 10+ kms of nearest place where facility is available is given).									
		Private courier facility	Bus service (Public & Private)	Railway stations	Auto/Modified Autos	Taxis and Vans	Tractors	Cycle-pulled rickshaws(Manual & Machine driven)	Carts driven by animals	Sea /River ferry service	
1	2	59	60	61	62	63	64	65	66	67	
246	Mylavaram	c	Yes	c	Yes	c	Yes		Yes		
247	Uppalapadu	c	Yes	c	Yes	c	Yes		Yes		
248	Vemparala	c	Yes	c	Yes	c	Yes		Yes		
249	Chinakotha Palle	c	Yes	c	Yes	c	Yes	Yes	Yes		
250	Dharmavaram	c	Yes	c	Yes	c	Yes		Yes		
251	Kalavakuru	b	Yes	c	Yes	b	Yes	Yes	Yes		
252	Chakraya Palem	b	Yes	c	Yes	b	Yes		Yes		
253	Gopalapuram	a	Yes	c	Yes	a	Yes		Yes		
254	Narasimha Puram										
255	Bommanampadu	b	Yes	c	Yes	b	Yes		Yes		
256	Addanki (North) (U)	Yes	Yes	c	Yes	Yes	Yes	Yes	Yes		
257	Ramayapalem (U)	b	Yes	c	Yes	b	Yes	Yes	Yes		
258	Kotikalapudi	b	Yes	c	Yes	b	Yes		Yes		
259	Kunkupadu	b	Yes	c	Yes	b	Yes		Yes		
260	Modepalle	c	Yes	c	Yes	c	Yes		Yes		
261	Dhenuva Konda	c	Yes	c	Yes	c	Yes	Yes	Yes		
262	Nannurupadu	c	Yes	c	Yes	c	Yes		Yes		
263	Mani Keswaram	b	Yes	c	Yes	Yes	Yes		Yes		
264	Addanki (South) (U)	a	Yes	c	Yes	Yes	Yes	Yes	Yes		
<b>Total</b>		<b>1</b>	<b>18</b>	<b>0</b>	<b>18</b>	<b>3</b>	<b>18</b>	<b>6</b>	<b>18</b>	<b>0</b>	



**Census of India 2011- Village Directory  
Amenities and Land use (As on 2009)**

**Name of District : Prakasam**

**Location Code No.: 549**

**Name of Mandal Parishad : Addanki**

**Location Code No.: 0780**

Village connected to highways,village roads, banks & credit societies (If amenities available code -Yes is given, If not available within the village , the distance range code viz; a for < 5 Kms, b for 5-10 Kms and c for 10+ kms of nearest place where facility is available is given).												Name of Village	Sl. No.
Connected to national highway(NH)	Connected to state highway(SH)	Connected to major district road (MDR)	Connected to others district road	Pucca roads	Kutchcha roads	Water bounded macadam(WBM) roads	Navigable waterway (river/canal)(NW)	Footpaths (FP)	Commercial & Co-operative Banks	ATM	Agricultural Credit Societies		
68	69	70	71	72	73	74	75	76	77	78	79	2	1
c	c	c	Yes	Yes	Yes	b		Yes	c	c	b	Mylavaram	246
c	c	c	Yes	Yes	Yes	b		Yes	c	c	a	Uppalapadu	247
c	c	c	Yes	Yes	Yes	b		Yes	c	c	Yes	Vemparala	248
c	c	c	Yes	Yes	Yes	Yes		Yes	c	c	Yes	Chinakotha Palle	249
b	c	b	Yes	Yes	Yes	Yes		Yes	c	c	Yes	Dharmavaram	250
c	c	c	Yes	Yes	Yes	Yes		Yes	b	b	b	Kalavakuru	251
c	c	c	Yes	Yes	Yes	b		Yes	b	b	b	Chakraya Palem	252
c	c	c	Yes	Yes	Yes	c		Yes	a	a	a	Gopalapuram	253
												Narasimha Puram	254
b	c	b	Yes	Yes	Yes	Yes		Yes	b	b	b	Bommanampadu	255
b	c	b	Yes	Yes	Yes	Yes		Yes	Yes	Yes	Yes	Addanki (North) (U)	256
c	c	c	Yes	Yes	Yes	Yes		Yes	b	b	b	Ramayapalem (U)	257
c	c	c	Yes	Yes	Yes	b		Yes	b	b	b	Kotikalapudi	258
c	c	c	Yes	Yes	Yes	b		Yes	b	b	a	Kunkupadu	259
c	c	c	Yes	Yes	Yes	b		Yes	c	c	Yes	Modepalle	260
c	c	c	Yes	Yes	Yes	Yes		Yes	b	b	b	Dhenuva Konda	261
c	c	c	Yes	Yes	Yes	b		Yes	c	c	a	Nannurupadu	262
b	c	b	Yes	Yes	Yes	b		Yes	b	b	Yes	Mani Keswaram	263
b	c	b	Yes	Yes	Yes	Yes		Yes	a	a	a	Addanki (South) (U)	264
<b>0</b>	<b>0</b>	<b>0</b>	<b>18</b>	<b>18</b>	<b>18</b>	<b>8</b>	<b>0</b>	<b>18</b>	<b>1</b>	<b>1</b>	<b>6</b>		

**Census of India 2011- Village Directory  
Amenities and Land use (As on 2009)**

Name of District : Prakasam

Location Code No.: 549

Name of Mandal Parishad : Addanki

Location Code No.: 0780

Sl. No.	Name of Village	Availability of miscellaneous facilities (If amenities available code -Yes is given, If not available within the village, the distance range code viz; a for < 5 Kms, b for 5-10 Kms and c for 10+ kms of nearest place where facility is available is given).									
		Self-Help Group (SHG)	Public distribution system (PDS) shop	Mandis / Regular market	Weekly Haat	Agricultural marketing society	Integrated Child Development Scheme (Nutritional Centres)	Anganwadi Centre (Nutritional Centres)	Others (Nutritional Centres)	ASHA (Accredited Social Health Activist)	Community centre with/without TV
1	2	80	81	82	83	84	85	86	87	88	89
246	Mylavaram	Yes	Yes	c	c	c	Yes	Yes	Yes	Yes	c
247	Uppalapadu	Yes	Yes	c	c	c	Yes	Yes	Yes	Yes	c
248	Vemparala	Yes	Yes	c	c	c	Yes	Yes	Yes	Yes	c
249	Chinakotha Palle	Yes	Yes	c	c	c	Yes	Yes	Yes	Yes	c
250	Dharmavaram	Yes	Yes	c	c	c	Yes	Yes	Yes	Yes	c
251	Kalavakuru	Yes	Yes	b	b	b	Yes	Yes	Yes	Yes	b
252	Chakraya Palem	Yes	Yes	b	b	b	Yes	Yes	Yes	Yes	b
253	Gopalapuram	Yes	Yes	a	a	a	Yes	Yes	Yes	Yes	a
254	Narasimha Puram										
255	Bommanampadu	Yes	Yes	b	b	b	Yes	Yes	Yes	Yes	b
256	Addanki (North) (U)	Yes	Yes	Yes	Yes	a	Yes	Yes	Yes	Yes	Yes
257	Ramayapalem (U)	Yes	Yes	b	b	b	Yes	Yes	Yes	Yes	b
258	Kotikalapudi	Yes	Yes	b	b	b	Yes	Yes	Yes	Yes	b
259	Kunkupadu	Yes	Yes	b	b	b	Yes	Yes	Yes	Yes	c
260	Modepalle	Yes	Yes	c	c	b	Yes	Yes	Yes	Yes	c
261	Dhenuva Konda	Yes	Yes	c	c	c	Yes	Yes	Yes	Yes	b
262	Nannurupadu	Yes	Yes	c	c	c	Yes	Yes	Yes	Yes	a
263	Mani Keswaram	Yes	Yes	b	b	b	Yes	Yes	Yes	Yes	b
264	Addanki (South) (U)	Yes	Yes	Yes	Yes	Yes	Yes	Yes	Yes	Yes	Yes
<b>Total</b>		<b>18</b>	<b>18</b>	<b>2</b>	<b>2</b>	<b>1</b>	<b>18</b>	<b>18</b>	<b>18</b>	<b>18</b>	<b>2</b>

**Census of India 2011- Village Directory  
Amenities and Land use (As on 2009)**

**Name of District : Prakasam**

**Location Code No.: 549**

**Name of Mandal Parishad : Addanki**

**Location Code No.: 0780**

Availability of miscellaneous facilities (If amenities available code -Yes is given, If not available within the village, the distance range code viz; a for < 5 Kms, b for 5-10 Kms and c for 10+ kms of nearest place where facility is available is given).								Availability of electricity (Yes/No)				Nearest Town		Name of Village	Sl. No.
Sports Field,	Sports Club / Recreation Centre	Cinema / Video Hall	Public Library	Public Reading Room	Newspaper Supply	Assembly Polling station	Birth & Death Registration Office	Power Supply for Domestic Use (ED)	Power Supply for Agricultural Use (EAG)	Power Supply for Commercial Use (EC)	Power Supply for All Uses (EA)	Name	Distance range code i.e. a for <5 Kms, b for 5-10 Kms and c for 10+ kms		
90	91	92	93	94	95	96	97	98	99	100	101	102	103	2	1
Yes	c	c	c	c	Yes	Yes	Yes	Yes	Yes	Yes	Yes	Ongole	c	Mylavaram	246
c	c	c	c	c	Yes	Yes	Yes	Yes	Yes	Yes	Yes	Ongole	c	Uppalapadu	247
c	c	c	c	c	Yes	Yes	Yes	Yes	Yes	Yes	Yes	Ongole	c	Vemparala	248
a	c	c	c	Yes	Yes	Yes	Yes	Yes	Yes	Yes	Yes	Ongole	c	Chinakotha Palle	249
Yes	c	a	c	c	Yes	Yes	Yes	Yes	Yes	Yes	Yes	Ongole	c	Dharmavaram	250
a	b	b	b	b	Yes	Yes	Yes	Yes	Yes	Yes	Yes	Ongole	c	Kalavakuru	251
Yes	b	b	b	b	Yes	Yes	Yes	Yes	Yes	Yes	Yes	Ongole	c	Chakraya Palem	252
a	a	a	a	a	Yes	Yes	Yes	Yes	Yes	Yes	Yes	Ongole	c	Gopalapuram	253
												Ongole	c	Narasimha Puram	254
Yes	b	b	b	b	Yes	Yes	Yes	Yes	Yes	Yes	Yes	Ongole	c	Bommanampadu	255
Yes	Yes	Yes	Yes	Yes	Yes	Yes	Yes	Yes	Yes	Yes	Yes	Ongole	c	Addanki (North) (U)	256
Yes	b	b	b	b	Yes	Yes	Yes	Yes	Yes	Yes	Yes	Ongole	c	Ramayapalem (U)	257
b	b	b	b	b	Yes	Yes	Yes	Yes	Yes	Yes	Yes	Ongole	c	Kotikalapudi	258
b	b	b	b	b	Yes	Yes	Yes	Yes	Yes	Yes	Yes	Ongole	c	Kunkupadu	259
b	c	c	c	c	Yes	Yes	Yes	Yes	Yes	Yes	Yes	Ongole	c	Modepalle	260
Yes	c	c	c	c	Yes	Yes	Yes	Yes	Yes	Yes	Yes	Ongole	c	Dhenuva Konda	261
b	c	c	c	c	Yes	Yes	Yes	Yes	Yes	Yes	Yes	Ongole	c	Nannurupadu	262
b	b	b	b	b	Yes	Yes	Yes	Yes	Yes	Yes	Yes	Ongole	c	Mani Keswaram	263
Yes	a	a	a	a	Yes	Yes	Yes	Yes	Yes	Yes	Yes	Ongole	c	Addanki (South) (U)	264
<b>8</b>	<b>1</b>	<b>1</b>	<b>1</b>	<b>2</b>	<b>18</b>	<b>18</b>	<b>18</b>	<b>18</b>	<b>18</b>	<b>18</b>	<b>18</b>		<b>0</b>		

**Census of India 2011- Village Directory  
Amenities and Land use (As on 2009)**

**Name of District : Prakasam**

**Location Code No.: 549**

**Name of Mandal Parishad : Addanki**

**Location Code No.: 0780**

Sl. No.	Name of Village	Land Use										
		Area under different types of land use ( in hectares rounded up to one decimal place)										
		Forests	Area under Non-agricultural Uses	Barren and Un-cultivable land	Permanent Pastures and Other Grazing Lands	Land Under Miscellaneous Tree Crops etc.	Culturable Waste Land	Fallow lands other than current fallows	Current Fallows	Net Area Sown	Total Irrigated Land Area	Total Un-irrigated Land Area
1	2	104	105	106	107	108	109	110	111	112	113	114
246	Mylavaram	0	60.3	11.7	0	0	22.3	5.3	201.5	178.9	7.3	378.4
247	Uppalapadu	0	42.9	68.8	81.3	0	0	6.9	186.4	112.7	75.7	230.3
248	Vemparala	0	43.8	73.6	0.8	0	68	32	382.2	385.7	87	712.8
249	Chinakotha Palle	0	91.9	88.6	0.8	0	155.4	55	704.5	873.7	301.5	1331.8
250	Dharmavaram	0	169.3	79.7	36.4	0	40.5	23.9	351.6	916.6	553.6	738.5
251	Kalavakuru	0	312	95.1	56.7	0	265.5	66.8	965.2	743.8	248.1	1527.7
252	Chakraya Palem	0	47.9	60.7	40.5	0	30.4	29.1	71.1	259.4	60.3	299.3
253	Gopalapuram	0	13.3	5.7	11.3	0	0	36.4	68.7	216.5	142	179.6
254	Narasimha Puram	0	12	20.6	4	0	11.3	0	26.3	88.6	76.5	38.4
255	Bommanampadu	0	57.7	35.6	0	0	13	68.8	164.9	573	6.1	800.6
256	Addanki (North) (U)	0	791.8	125.4	125.4	0	161.9	18.2	331.7	1823.5	107.2	2066.1
257	Ramayapalem (U)	0	183.3	312	0	48.6	73.2	284.9	251	1002	15.4	1522.5
258	Kotikalapudi	0	20.2	23.9	0	0	7.7	273.2	180.9	449.2	114.9	788.3
259	Kunkupadu	0	52	24.7	8.5	0	60.7	192.6	194.6	320.9	12.1	696
260	Modepalle	0	308.2	269.9	72.4	0	96.7	0	430.9	297.8	37.2	691.5
261	Dhenuva Konda	0	190.1	137.2	40.5	0	199.9	110.9	464.4	539	13.8	1100.6
262	Nannurupadu	0	13.6	8.5	8.1	0	19	20.2	52.5	229	8.1	293.7
263	Mani Keswaram	0	160	106.4	0	0	40.5	36.8	4	504.2	11.3	533.7
264	Addanki (South) (U)	0	424.4	105.2	60.7	0	125.4	339.9	484.7	1946.5	81.8	2689.4
<b>Total</b>		<b>0</b>	<b>2994.7</b>	<b>1653.3</b>	<b>547.4</b>	<b>48.6</b>	<b>1391</b>	<b>1601</b>	<b>5517.1</b>	<b>11461</b>	<b>1959.9</b>	<b>16619</b>

**Census of India 2011- Village Directory  
Amenities and Land use (As on 2009)**

**Name of District : Prakasam**

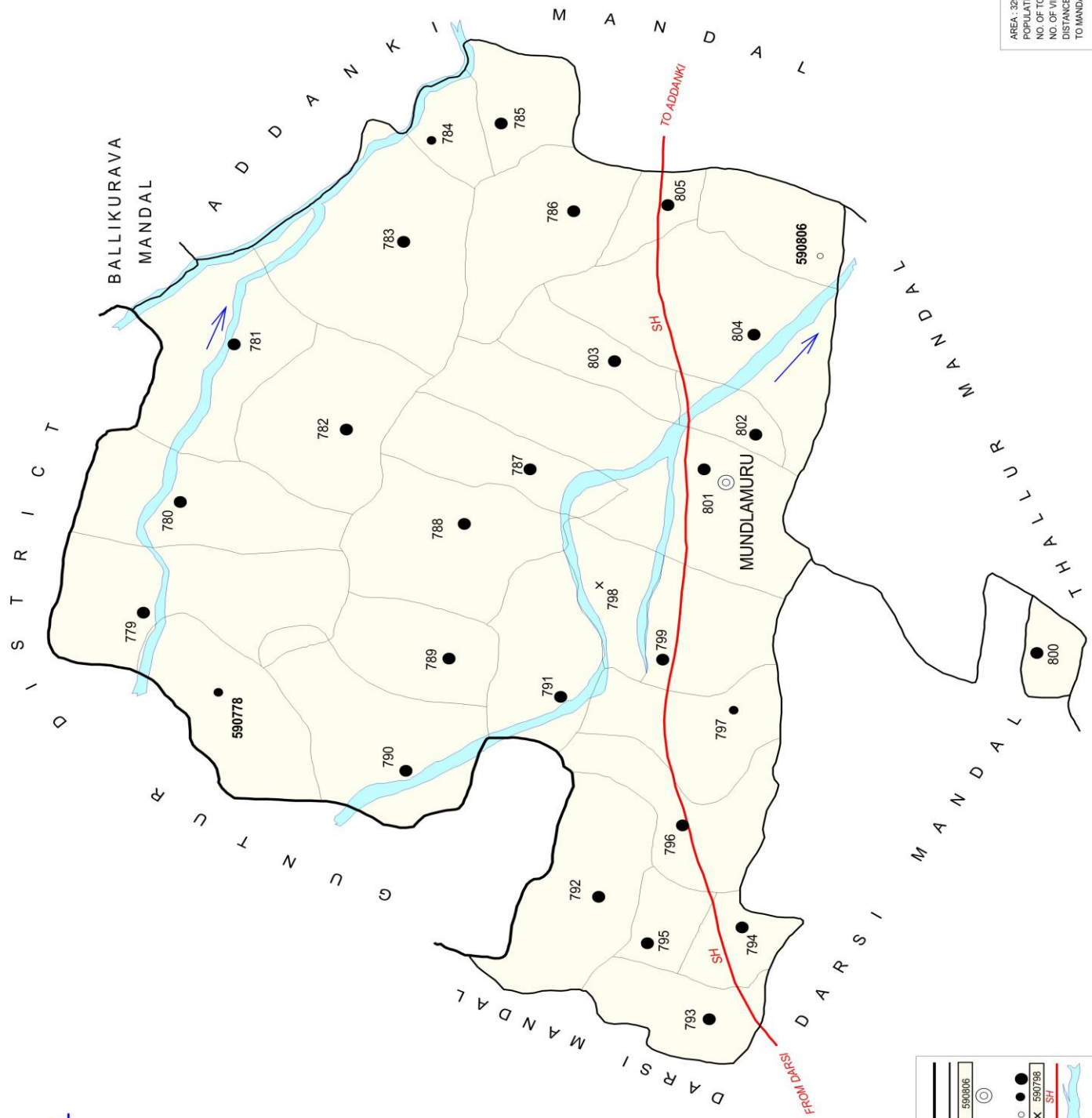
**Location Code No.: 549**

**Name of Mandal Parishad : Addanki**

**Location Code No.: 0780**

Land Use					Name of three most important commodities manufactured			Name of Village	Sl. No.
Area irrigated by source (in hectare).					First	Second	Third		
Canals ( C )	Wells/Tube-wells(W/TW)	Tanks/Lakes(T/L)	Water Falls(WF)	Others(O)					
115	116	117	118	119	120	121	122	2	1
0	1.2	6.1	0	0				Mylavaram	246
0	13	38.4	0	24.3				Uppalapadu	247
66.8	0	12.2	0	8.1				Vemparala	248
273.2	16.2	0	0	12.1	Oil			Chinakotha Palle	249
526.1	27.5	0	0	0	Kankara			Dharmavaram	250
188.2	31.6	28.3	0	0	Bricks			Kalavakuru	251
59.3	1	0	0	0				Chakraya Palem	252
140.8	1.2	0	0	0				Gopalapuram	253
76.5	0	0	0	0				Narasimha Puram	254
0	6.1	0	0	0				Bommanampadu	255
101.2	6.1	0	0	0	Bricks	Kankara		Addanki (North) (U)	256
0	2.4	0	0	13	Bricks			Ramayapalem (U)	257
0	21.8	0	0	93.1				Kotikalapudi	258
0	0	0	0	12.1				Kunkupadu	259
0	27.9	0	0	9.3				Modepalle	260
0	13.8	0	0	0				Dhenuva Konda	261
0	4.8	0	0	3.2				Nannurupadu	262
10.1	1.2	0	0	0				Mani Keswaram	263
81.8	0	0	0	0	Cement Bricks			Addanki (South) (U)	264
<b>1524</b>	<b>175.8</b>	<b>85</b>	<b>0</b>	<b>174</b>					

INDIA  
**ANDHRA PRADESH**  
**MUNDLAMURU MANDAL**  
**PRAKASAM DISTRICT**



AREA : 329.75 Sq.Kms.  
 POPULATION : 56783  
 NO. OF TOWNS : NIL  
 NO. OF VILLAGES : 29  
 DISTANCE FROM DIST. H.Qs.  
 TO MANDAL : 50 Kms.

BOUNDARY, DISTRICT	.....
MANDAL	.....
VILLAGE WITH MDDS CODE	.....
HEADQUARTERS, MANDAL	.....
POPULATION SIZE OF VILLAGES :	.....
BELOW 200,500-999,1000-4999	.....
UNINHABITED VILLAGE WITH MDDS CODE	.....
STATE HIGHWAY	.....
RIVER AND STREAM	.....

**ALPHABETICAL LIST OF VILLAGES (MANDAL PARISHAD WISE)  
PRAKASAM DISTRICT**

Sl. No.	Name of Village	2011 Census Location Code No.	2001 Census Location Code No.
1	2	3	4
<b>Name of Mandal Parishad : Mundlamuru</b>			
<b>Name of Mandal : Mundlamuru (0017)</b>			
1	Avisanavaripalem	2854905113590806	2818001702180400
2	Basava Puram	2854905113590795	2818001702179300
3	Bhatla Palle	2854905113590784	2818001702178200
4	Bheemavaram	2854905113590780	2818001702177800
5	Brundavanam	2854905113590793	2818001702179100
6	Chinnavullagallu	2854905113590797	2818001702179500
7	Chintalapudi	2854905113590791	2818001702178900
8	Edara	2854905113590779	2818001702177700
9	Jammalamadaka	2854905113590781	2818001702177900
10	Kellam Palle	2854905113590792	2818001702179000
11	Khambham Padu (East)	2854905113590785	2818001702178300
12	Kommavaram	2854905113590778	2818001702177600
13	Marella	2854905113590783	2818001702178100
14	Mundlamuru	2854905113590801	2818001702179900
15	Nadimpallivari Khandrika	2854905113590798	2818001702179600
16	Nuzella Palle	2854905113590786	2818001702178400
17	Pasupugallu	2854905113590799	2818001702179700
18	Pedavullagallu	2854905113590796	2818001702179400
19	Peddaravipadu	2854905113590803	2818001702180100
20	Polavaram	2854905113590804	2818001702180200
21	Pulipadu	2854905113590794	2818001702179200
22	Purimetla	2854905113590782	2818001702178000
23	Sankarapuram	2854905113590805	2818001702180300
24	Singana Palem	2854905113590800	2818001702179800
25	Thammaluru	2854905113590787	2818001702178500
26	Umamaheswarapuram	2854905113590788	2818001702178600
27	Vempadu	2854905113590802	2818001702180000
28	Vemula	2854905113590790	2818001702178800
29	Vemulabanda	2854905113590789	2818001702178700

**Census of India 2011- Village Directory  
Amenities and Land use (As on 2009)**

**Name of District : Prakasam**

**Location Code No.: 549**

**Name of Mandal Parishad : Mundlamuru**

**Location Code No.: 0781**

Sl. No.	Name of Village	Location code no.	Total area of the village ( in hectares rounded up to one decimal place)	Total population ( 2011 census )	Number of households (2011 census)	Number of educational amenities available (If not available within the village, the distance range code viz; a for < 5 Kms, b for 5-10 Kms and c for 10+ kms of nearest place where facility is available is given).									
						Pre-Primary school (PP)	Primary school (P)	Middle school (M)	Secondary School (S)	Senior Secondary school (SS)	Degree college of arts science & commerce (ASC)	Engineering college(EC)	Medical college (MC)	Management institute (MI)	Polytechnic (Pt)
1	2	3	4	5	6	7	8	9	10	11	12	13	14	15	16
265	Kommavaram	590778	743	762	160	a	1	a	a	b	c	c	c	c	c
266	Edara	590779	1890	4412	1103	1	4	2	1	c	c	c	c	c	c
267	Bheemavaram	590780	1433	1574	401	a	2	a	a	b	c	c	c	c	c
268	Jammalamadaka	590781	1433	1347	346	a	3	a	a	c	c	c	c	c	c
269	Purimetla	590782	1333	2223	509	b	2	1	a	b	c	c	c	c	c
270	Marella	590783	2184	4510	1083	2	6	2	1	b	c	c	c	c	c
271	Bhatla Palle	590784	388	535	141	b	1	b	b	c	b	c	c	c	c
272	Khambham Padu (East)	590785	1141	1101	280	b	1	1	b	c	c	c	c	c	c
273	Nuzella Palle	590786	1290	1986	463	b	2	1	b	b	b	c	c	c	c
274	Thammaluru	590787	991	1108	281	b	1	a	a	a	c	c	c	c	c
275	Umamaheswarapuram	590788	1599	3433	871	b	2	1	1	1	c	c	c	c	c
276	Vemulabanda	590789	938	1957	468	b	2	1	a	b	c	c	c	c	c
277	Vemula	590790	1831	3370	837	1	5	2	1	b	c	c	c	c	c
278	Chintalapudi	590791	1076	1052	248	a	1	a	a	b	c	c	c	c	c
279	Kellam Palle	590792	1426	2815	693	b	5	1	c	c	c	c	c	c	c
280	Brundavanam	590793	705	1241	292	a	2	a	a	a	a	c	c	c	c
281	Pulipadu	590794	892	1907	475	a	3	a	a	a	a	c	c	c	c
282	Basava Puram	590795	303	1112	289	b	1	a	b	b	b	c	c	c	c
283	Pedavullagallu	590796	1376	3590	911	a	5	1	a	b	b	c	c	c	c
284	Chinnavullagallu	590797	1012	741	170	b	1	a	c	b	b	c	c	c	c
285	Nadimpallivari Khandrika	590798	304	0	0										



**Census of India 2011- Village Directory  
Amenities and Land use (As on 2009)**

**Name of District : Prakasam**

**Location Code No.: 549**

**Name of Mandal Parishad : Mundlamuru**

**Location Code No.: 0781**

Number of educational amenities available (If not available within the village, the distance range code viz; a for <5 Kms, b for 5-10 Kms and c for 10+ kms of nearest place where facility is available is given).				Number of Medical Amenities available. (If not available within the village, the distance range code viz; a for < 5 Kms, b for 5-10 Kms and c for 10+ kms of nearest place where facility is available is given).										Name of Village	Sl. No.	
Vocational training school /ITI	Non-formal training centre (NFTC)	Special school for disabled (SSD)	Others (specify)	Community health centre (CHC)	Primary health centre (PHC)	Primary health sub centre (PHS)	Maternity and child welfare centre (MCW)	T. B. clinic (TBC)	Hospital-allopathic (HA)	Hospital-alternative medicine (HO)	Dispensary (D)	Veterinary hospital (VH)	Mobile health clinic (MHC)			Family welfare centre (FWC)
17	18	19	20	21	22	23	24	25	26	27	28	29	30	31	2	1
c	c	c		c	c	a	c	c	c	c	c	c	a	c	Kommavaram	265
c	c	c		c	c	1	c	c	c	c	c	c	a	c	Edara	266
c	c	c		c	b	a	c	c	c	c	c	c	1	c	Bheemavaram	267
c	c	c		c	a	a	c	c	c	c	c	a	1	c	Jammalamadaka	268
c	c	c		c	b	a	c	c	c	c	c	c	1	c	Purimetla	269
c	c	c		c	1	1	c	c	c	c	c	1	b	c	Marella	270
c	c	b		c	b	b	c	c	c	c	c	b	a	c	Bhatla Palle	271
c	c	c		c	b	1	c	c	c	c	c	b	a	c	Khambham Padu (East)	272
c	c	b		c	b	a	c	c	b	b	b	b	1	c	Nuzella Palle	273
c	c	c		c	b	b	c	c	c	c	c	b	b	c	Thammaluru	274
c	c	c		c	b	1	c	c	c	c	c	b	a	c	Umamaheswarapuram	275
c	c	c		c	c	a	c	c	c	c	c	c	1	c	Vemulabanda	276
c	c	c		c	c	1	c	c	c	c	c	c	b	c	Vemula	277
c	c	c		c	b	a	c	c	c	c	c	b	1	c	Chintalapudi	278
c	c	c		c	c	a	c	c	c	c	c	a	b	c	Kellam Palle	279
a	a	c		c	a	a	c	c	c	c	c	a	b	c	Brundavanam	280
a	a	c		c	a	a	c	c	c	c	c	a	c	c	Pulipadu	281
b	b	c		c	b	1	c	c	c	c	c	b	b	c	Basava Puram	282
b	b	c		c	b	1	c	c	b	b	b	b	b	c	Pedavullagallu	283
b	b	c		c	b	a	c	c	b	b	b	a	1	c	Chinnavullagallu	284
															Nadimpallivari Khandrika	285

**Census of India 2011- Village Directory  
Amenities and Land use (As on 2009)**

**Name of District : Prakasam**

**Location Code No.: 549**

**Name of Mandal Parishad : Mundlamuru**

**Location Code No.: 0781**

Sl. No.	Name of Village	Number of Non-Government Medical Amenities available.							Availability of drinking water - Yes / No							
		Charitable non Govt. hospital/Nursing home.	Medical practitioner with MBBS Degree	Medical practitioner with other degree	Medical practitioner with no degree	Traditional practitioner and faith healer	Medicine Shop	Others	Tap water (Treated/Untreated)	Well water (Covered / Uncovered well)	Hand Pump	Tube wells / Bore well	Spring	River / Canal	Tank / Pond / Lake	Others
1	2	32	33	34	35	36	37	38	39	40	41	42	43	44	45	46
265	Kommavaram	0	0	0	0	0	0	0	Yes	No	Yes	No	No	No	No	No
266	Edara	0	0	0	2	0	0	0	Yes	No	Yes	Yes	No	No	No	No
267	Bheemavaram	0	0	0	1	0	0	0	Yes	No	Yes	Yes	No	No	No	No
268	Jammalamadaka	0	0	0	1	0	0	0	Yes	No	Yes	Yes	No	No	No	No
269	Purimetla	0	0	0	1	0	0	0	Yes	No	Yes	Yes	No	No	No	No
270	Marella	0	0	0	2	0	0	0	Yes	No	Yes	No	No	No	No	No
271	Bhatla Palle	0	0	0	0	0	0	0	Yes	No	Yes	Yes	No	No	No	No
272	Khambham Padu (East)	0	0	0	0	0	0	0	Yes	No	Yes	No	No	No	No	No
273	Nuzella Palle	0	0	0	1	0	0	0	Yes	No	Yes	Yes	No	No	No	No
274	Thammaluru	0	0	0	1	0	0	0	Yes	No	Yes	Yes	No	No	No	No
275	Umamaheswarapuram	0	0	0	1	0	0	0	Yes	No	Yes	No	No	No	No	No
276	Vemulabanda	0	0	2	0	0	0	0	Yes	No	Yes	Yes	No	No	No	No
277	Vemula	0	0	0	3	0	0	0	Yes	No	Yes	Yes	No	No	No	No
278	Chintalapudi	0	0	1	0	0	0	0	Yes	No	Yes	Yes	No	No	No	No
279	Kellam Palle	0	0	0	1	0	0	0	Yes	No	Yes	Yes	No	No	No	No
280	Brundavanam	0	0	0	1	0	0	0	Yes	No	Yes	No	No	No	No	No
281	Pulipadu	0	0	0	1	0	0	0	Yes	No	Yes	No	No	No	No	No
282	Basava Puram	0	0	0	1	0	0	0	Yes	No	Yes	No	No	No	No	No
283	Pedavullagallu	0	0	0	2	0	1	0	Yes	No	Yes	No	No	No	No	No
284	Chinnavullagallu	0	0	0	1	0	0	0	Yes	No	Yes	No	No	No	No	No
285	Nadimpallivari Khandrika															

**Census of India 2011- Village Directory  
Amenities and Land use (As on 2009)**

**Name of District : Prakasam**

**Location Code No.: 549**

**Name of Mandal Parishad : Mundlamuru**

**Location Code No.: 0781**

Availability of toilet & others Yes / No				Communication and transport facilities (If amenities available code -Yes is given except for Village Pin Code ,If not available within the village , the distance range code viz; a for < 5 Kms, b for 5-10 Kms and c for 10+ kms of nearest place where facility is available is given).									Name of Village	Sl. No.
Community toilet including bath.	Community toilet excluding bath.	Rural sanitary mart or sanitary hardware outlet available near the village.	Community bio- gas or recycle of waste for productive use.	Post office(PO)	Sub post office (SPO)	Post & Telegraph office (P&TO)	Village Pin Code	Telephones (Land lines)	Public call office (PCO)	Mobile phone coverage	Internet cafes/ Common service centre (CSC)			
47	48	49	50	51	52	53	54	55	56	57	58	2	1	
No	No	No	No	c	a	c	523265	Yes	Yes	Yes	c	Kommavaram	265	
No	No	No	No	c	Yes	c	523265	Yes	Yes	Yes	c	Edara	266	
No	No	No	No	c	a	c	523201	Yes	Yes	Yes	c	Bheemavaram	267	
No	No	No	No	c	Yes	c	523201	Yes	Yes	Yes	c	Jammalamadaka	268	
No	No	No	No	c	Yes	c	523265	Yes	Yes	Yes	c	Purimetla	269	
No	No	No	No	c	Yes	c	523201	Yes	Yes	Yes	c	Marella	270	
No	No	No	No	b	Yes	c	523201	Yes	Yes	Yes	c	Bhatla Palle	271	
No	No	No	No	Yes	Yes	c	523201	Yes	Yes	Yes	c	Khambham Padu (East)	272	
No	No	No	No	b	Yes	c	523201	Yes	Yes	Yes	b	Nuzella Palle	273	
No	No	No	No	b	a	c	523201	Yes	Yes	Yes	c	Thammaluru	274	
No	No	No	No	b	Yes	c	523265	Yes	Yes	Yes	c	Umamaheswarapuram	275	
No	No	No	No	c	a	c	523265	Yes	Yes	Yes	c	Vemulabanda	276	
No	No	No	No	c	Yes	c	523265	Yes	Yes	Yes	c	Vemula	277	
No	No	No	No	a	Yes	c	523265	Yes	Yes	Yes	c	Chintalapudi	278	
No	No	No	No	b	a	c	523265	Yes	Yes	Yes	c	Kellam Palle	279	
No	No	No	No	a	a	c	523247	Yes	Yes	Yes	c	Brundavanam	280	
No	No	No	No	a	Yes	c	523247	Yes	Yes	Yes	c	Pulipadu	281	
No	No	No	No	b	a	c	523265	Yes	Yes	Yes	c	Basava Puram	282	
No	No	No	No	b	Yes	c	523265	Yes	Yes	Yes	b	Pedavullagallu	283	
No	No	No	No	b	a	c	523265	Yes	Yes	Yes	b	Chinnavullagallu	284	
												Nadimpallivari Khandrika	285	

**Census of India 2011- Village Directory  
Amenities and Land use (As on 2009)**

**Name of District : Prakasam**

**Location Code No.: 549**

**Name of Mandal Parishad : Mundlamuru**

**Location Code No.: 0781**

Sl. No.	Name of Village	Communication and transport facilities (If amenities available code -Yes is given except for Village Pin Code, If not available within the village, the distance range code viz; a for < 5 Kms, b for 5-10 Kms and c for 10+ kms of nearest place where facility is available is given).									
		Private courier facility	Bus service (Public & Private)	Railway stations	Auto/Modified Autos	Taxis and Vans	Tractors	Cycle-pulled rickshaws(Manual & Machine driven)	Carts driven by animals	Sea /River ferry service	
1	2	59	60	61	62	63	64	65	66	67	
265	Kommavaram	c	Yes	c	c	c	Yes		Yes		
266	Edara	c	Yes	c	c	c	Yes		Yes		
267	Bheemavaram	c	Yes	c	Yes	c	Yes		Yes		
268	Jammalamadaka	c	Yes	c	c	c	Yes		Yes		
269	Purimetla	c	Yes	c	Yes	c	Yes		Yes		
270	Marella	c	Yes	c	c	c	Yes		Yes		
271	Bhatla Palle	c	Yes	c	b	b	Yes		Yes		
272	Khambham Padu (East)	c	Yes	c	c	c	Yes		Yes		
273	Nuzella Palle	b	Yes	c	b	b	Yes		Yes		
274	Thammaluru	c	Yes	c	c	c	Yes		Yes		
275	Umamaheswarapuram	c	Yes	c	c	c	Yes		Yes		
276	Vemulabanda	c	Yes	c	c	c	Yes		Yes		
277	Vemula	Yes	Yes	c	c	c	Yes		Yes		
278	Chintalapudi	b	Yes	c	c	c	Yes	Yes	Yes		
279	Kellam Palle	b	Yes	c	c	c	Yes		Yes		
280	Brundavanam	b	Yes	c	c	c	Yes		Yes		
281	Pulipadu	c	Yes	c	c	c	Yes		Yes		
282	Basava Puram	c	Yes	c	b	b	Yes		Yes		
283	Pedavullagallu	c	Yes	c	Yes	b	Yes		Yes		
284	Chinnavullagallu	c	Yes	c	b	b	Yes		Yes		
285	Nadimpallivari Khandrika										

**Census of India 2011- Village Directory  
Amenities and Land use (As on 2009)**

**Name of District : Prakasam**

**Location Code No.: 549**

**Name of Mandal Parishad : Mundlamuru**

**Location Code No.: 0781**

Village connected to highways,village roads, banks & credit societies (If amenities available code -Yes is given, If not available within the village , the distance range code viz; a for < 5 Kms, b for 5-10 Kms and c for 10+ kms of nearest place where facility is available is given).												Name of Village	Sl. No.
68	69	70	71	72	73	74	75	76	77	78	79		
c	c	c	Yes	Yes	Yes	b		Yes	a	c	a	Kommavaram	265
c	c	c	Yes	Yes	Yes	Yes		Yes	Yes	c	a	Edara	266
c	c	c	Yes	Yes	Yes	b		Yes	a	c	b	Bheemavaram	267
c	c	c	Yes	Yes	Yes	b		Yes	a	c	a	Jammalamadaka	268
c	c	c	Yes	Yes	Yes	b		Yes	b	c	a	Purimetla	269
c	c	c	Yes	Yes	Yes	Yes		Yes	Yes	c	Yes	Marella	270
c	b	b	Yes	Yes	Yes	b		Yes	b	b	b	Bhatla Palle	271
c	c	c	Yes	Yes	Yes	b		Yes	b	c	b	Khambham Padu (East)	272
c	b	b	Yes	Yes	Yes	b		Yes	b	b	b	Nuzella Palle	273
c	c	c	Yes	Yes	Yes	b		Yes	b	c	b	Thammaluru	274
c	c	c	Yes	Yes	Yes	Yes		Yes	b	c	Yes	Umamaheswarapuram	275
c	c	c	Yes	Yes	Yes	b		Yes	b	c	b	Vemulabanda	276
c	c	c	Yes	Yes	Yes	Yes		Yes	b	c	c	Vemula	277
c	c	c	Yes	Yes	Yes	b		Yes	b	c	a	Chintalapudi	278
c	c	c	Yes	Yes	Yes	Yes		Yes	b	c	b	Kellam Palle	279
c	c	c	Yes	Yes	Yes	b		Yes	a	a	c	Brundavanam	280
c	c	c	Yes	Yes	Yes	b		Yes	a	a	c	Pulipadu	281
c	c	c	Yes	Yes	Yes	b		Yes	b	b	b	Basava Puram	282
c	c	c	Yes	Yes	Yes	Yes		Yes	b	b	a	Pedavullagallu	283
c	c	c	Yes	Yes	Yes	b		Yes	b	b	b	Chinnavullagallu	284
												Nadimpallivari Khandrika	285

**Census of India 2011- Village Directory  
Amenities and Land use (As on 2009)**

**Name of District : Prakasam**

**Location Code No.: 549**

**Name of Mandal Parishad : Mundlamuru**

**Location Code No.: 0781**

Sl. No.	Name of Village	Availability of miscellaneous facilities (If amenities available code -Yes is given, If not available within the village, the distance range code viz; a for < 5 Kms, b for 5-10 Kms and c for 10+ kms of nearest place where facility is available is given).									
		Self-Help Group (SHG)	Public distribution system (PDS) shop	Mandis / Regular market	Weekly Haat	Agricultural marketing society	Integrated Child Development Scheme (Nutritional Centres)	Anganwadi Centre (Nutritional Centres)	Others (Nutritional Centres)	ASHA (Accredited Social Health Activist)	Community centre with/without TV
1	2	80	81	82	83	84	85	86	87	88	89
265	Kommavaram	Yes	Yes	b	b	c	Yes	Yes	Yes	Yes	c
266	Edara	Yes	Yes	Yes	Yes	c	Yes	Yes	Yes	Yes	b
267	Bheemavaram	Yes	Yes	b	b	c	Yes	Yes	Yes	Yes	b
268	Jammalamadaka	Yes	Yes	b	b	c	Yes	Yes	Yes	Yes	Yes
269	Purimetla	Yes	Yes	Yes	Yes	c	Yes	Yes	Yes	Yes	b
270	Marella	Yes	Yes	Yes	Yes	c	Yes	Yes	Yes	Yes	b
271	Bhatla Palle	Yes	Yes	b	b	b	Yes	Yes	Yes	Yes	b
272	Khambham Padu (East)	Yes	Yes	c	c	c	Yes	Yes	Yes	Yes	Yes
273	Nuzella Palle	Yes	Yes	b	b	b	Yes	Yes	Yes	Yes	b
274	Thammaluru	Yes	Yes	b	b	c	Yes	Yes	Yes	Yes	b
275	Umamaheswarapuram	Yes	Yes	Yes	Yes	c	Yes	Yes	Yes	Yes	Yes
276	Vemulabanda	Yes	Yes	b	b	c	Yes	Yes	Yes	Yes	b
277	Vemula	Yes	Yes	Yes	Yes	c	Yes	Yes	Yes	Yes	a
278	Chintalapudi	Yes	Yes	a	a	c	Yes	Yes	Yes	Yes	c
279	Kellam Palle	Yes	Yes	Yes	Yes	c	Yes	Yes	Yes	Yes	c
280	Brundavanam	Yes	Yes	a	a	a	Yes	Yes	Yes	Yes	a
281	Pulipadu	Yes	Yes	a	a	a	Yes	Yes	Yes	Yes	a
282	Basava Puram	Yes	Yes	b	b	b	Yes	Yes	Yes	Yes	b
283	Pedavullagallu	Yes	Yes	Yes	Yes	b	Yes	Yes	Yes	Yes	b
284	Chinnavullagallu	Yes	Yes	b	b	b	Yes	Yes	Yes	Yes	b
285	Nadimpallivari Khandrika										

**Census of India 2011- Village Directory  
Amenities and Land use (As on 2009)**

**Name of District : Prakasam**

**Location Code No.: 549**

**Name of Mandal Parishad : Mundlamuru**

**Location Code No.: 0781**

Availability of miscellaneous facilities (If amenities available code -Yes is given, If not available within the village, the distance range code viz; a for < 5 Kms, b for 5-10 Kms and c for 10+ kms of nearest place where facility is available is given).								Availability of electricity (Yes/No)				Nearest Town		Name of Village	Sl. No.
Sports Field,	Sports Club / Recreation Centre	Cinema / Video Hall	Public Library	Public Reading Room	Newspaper Supply	Assembly Polling station	Birth & Death Registration Office	Power Supply for Domestic Use (ED)	Power Supply for Agricultural Use (EAG)	Power Supply for Commercial Use (EC)	Power Supply for All Uses (EA)	Name	Distance range code i.e. a for <5 Kms, b for 5-10 Kms and c for 10+ kms		
90	91	92	93	94	95	96	97	98	99	100	101	102	103	2	1
c	c	c	b	b	Yes	a	a	Yes	Yes	Yes	Yes	Vinukonda	c	Kommavaram	265
c	c	c	Yes	Yes	Yes	Yes	Yes	Yes	Yes	Yes	Yes	Vinukonda	c	Edara	266
c	c	c	b	b	Yes	Yes	Yes	Yes	Yes	Yes	Yes	Vinukonda	c	Bhemavaram	267
c	c	c	b	b	Yes	Yes	Yes	Yes	Yes	Yes	Yes	Vinukonda	c	Jammalamadaka	268
c	c	c	b	b	Yes	Yes	Yes	Yes	Yes	Yes	Yes	Vinukonda	c	Purimetla	269
c	c	c	Yes	Yes	Yes	Yes	Yes	Yes	Yes	Yes	Yes	Vinukonda	c	Marella	270
b	b	b	b	b	Yes	a	a	Yes	Yes	Yes	Yes	Vinukonda	c	Bhatla Palle	271
c	c	c	c	c	Yes	Yes	Yes	Yes	Yes	Yes	Yes	Vinukonda	c	Khambham Padu (East)	272
b	b	b	b	b	Yes	Yes	Yes	Yes	Yes	Yes	Yes	Vinukonda	c	Nuzella Palle	273
c	c	c	b	b	Yes	Yes	Yes	Yes	Yes	Yes	Yes	Vinukonda	c	Thammaluru	274
c	c	c	Yes	Yes	Yes	Yes	Yes	Yes	Yes	Yes	Yes	Vinukonda	c	Umamaheswarapuram	275
c	c	c	b	b	Yes	Yes	Yes	Yes	Yes	Yes	Yes	Vinukonda	c	Vemulabanda	276
c	c	c	Yes	Yes	Yes	Yes	Yes	Yes	Yes	Yes	Yes	Vinukonda	c	Vemula	277
c	c	c	b	b	Yes	Yes	Yes	Yes	Yes	Yes	Yes	Vinukonda	c	Chintalapudi	278
c	c	c	c	c	Yes	Yes	Yes	Yes	Yes	Yes	Yes	Vinukonda	c	Kellam Palle	279
a	a	a	a	a	Yes	a	a	Yes	Yes	Yes	Yes	Vinukonda	c	Brundavanam	280
a	a	a	a	a	Yes	Yes	Yes	Yes	Yes	Yes	Yes	Vinukonda	c	Pulipadu	281
b	b	b	b	b	Yes	Yes	a	Yes	Yes	Yes	Yes	Vinukonda	c	Basava Puram	282
b	b	b	b	b	Yes	Yes	Yes	Yes	Yes	Yes	Yes	Vinukonda	c	Pedavullagallu	283
b	b	b	b	b	Yes	a	a	Yes	Yes	Yes	Yes	Vinukonda	c	Chinnavullagallu	284
												Vinukonda	c	Nadimpallivari Khandrika	285

**Census of India 2011- Village Directory  
Amenities and Land use (As on 2009)**

**Name of District : Prakasam**

**Location Code No.: 549**

**Name of Mandal Parishad : Mundlamuru**

**Location Code No.: 0781**

Sl. No.	Name of Village	Land Use										
		Area under different types of land use ( in hectares rounded up to one decimal place)										
		Forests	Area under Non-agricultural Uses	Barren and Un-cultivable land	Permanent Pastures and Other Grazing Lands	Land Under Miscellaneous Tree Crops etc.	Culturable Waste Land	Fallow lands other than current fallows	Current Fallows	Net Area Sown	Total Irrigated Land Area	Total Un-irrigated Land Area
1	2	104	105	106	107	108	109	110	111	112	113	114
265	Kommavaram	0	47.8	166.3	10.5	0	82.6	46.5	51	338.3	310.8	125
266	Edara	0	134.2	389.7	30	0	0	157.8	111.3	1067	908.2	428
267	Bheemavaram	0	102.4	357.8	23.1	0	176.9	193	331.8	248.1	40.5	732.5
268	Jammalamadaka	0	123.4	357.8	23.1	0	176.8	108.9	83.4	559.7	297.9	454.1
269	Purimetla	0	95.5	332.7	21.4	0	165.1	40.1	320.4	357.8	57.1	661.2
270	Marella	0	155	541.1	34.8	0	66	299.9	278.7	808.6	304.3	1082.8
271	Bhatla Palle	0	28.7	100	6.5	0	29.1	8.1	129.8	85.8	36.4	187.3
272	Khambham Padu (East)	0	80.9	282.9	18.2	0	104.8	180.9	219.9	253.3	143.3	510.9
273	Nuzella Palle	0	92.9	324.6	20.6	0	161.1	195.1	96.7	399	69.2	621.6
274	Thammaluru	0	295.4	249.7	16.2	0	83.8	142	0	203.9	223.8	122.1
275	Umamaheswarapuram	0	114.5	399.4	25.5	0	102	0	32.8	924.7	310.4	647.2
276	Vemulabanda	0	66.8	233.1	15	0	114.9	21	78.4	408.8	363	145.2
277	Vemula	0	130.8	457.7	29.1	0	61.9	0	230.3	921.1	859.2	292.2
278	Chintalapudi	0	76.1	266.3	7.7	0	0	0	306.7	419.3	383.7	342.3
279	Kellam Palle	0	102.6	357.8	23.1	0	176.8	0	63.5	702.2	647.9	117.8
280	Brundavanam	0	26.7	131.9	0	0	0	0	146.5	399.8	391.8	154.6
281	Pulipadu	0	64.4	225	14.6	0	110.9	0	61.2	416	381.2	96
282	Basava Puram	0	21.4	29.5	4.4	0	0	0	18.5	229.1	198.7	48.9
283	Pedavullagallu	0	97.6	341.2	21.8	0	168.8	0	78.9	667.7	554.1	192.5
284	Chinnavullagallu	0	71.6	249.7	16.2	0	123.8	42.1	62.2	446.4	356.1	194.5
285	Nadimpallivari Khandrika	0	21.4	74.9	4.8	0	36.8	0	35.3	130.7	124.6	41.4



**Census of India 2011- Village Directory  
Amenities and Land use (As on 2009)**

**Name of District : Prakasam**

**Location Code No.: 549**

**Name of Mandal Parishad : Mundlamuru**

**Location Code No.: 0781**

Land Use					Name of three most important commodities manufactured			Name of Village	Sl. No.					
Area irrigated by source (in hectare).					First	Second	Third							
Canals (C)	Wells/Tube-wells(W/TW)	Tanks/Lakes(T/L)	Water Falls(WF)	Others(O)	115	116	117	118	119	120	121	122	2	1
0	310.8	0	0	0									Kommavaram	265
850.7	57.5	0	0	0									Edara	266
0	13.8	26.7	0	0									Bheemavaram	267
0	34.8	0	0	263.1									Jammalamadaka	268
0	57.1	0	0	0									Purimetla	269
0	91.5	0	0	212.9									Marella	270
0	36.4	0	0	0									Bhatla Palle	271
0	0	0	0	143.3									Khambham Padu (East)	272
0	69.2	0	0	0									Nuzella Palle	273
16	76.1	131.7	0	0									Thammaluru	274
151.8	158.6	0	0	0									Umamaheswarapuram	275
362.2	0.8	0	0	0									Vemulabanda	276
823.6	35.6	0	0	0									Vemula	277
342.4	41.3	0	0	0									Chintalapudi	278
0	642.7	5.3	0	0									Kellam Palle	279
303.5	17.4	70.8	0	0									Brundavanam	280
369.1	12.1	0	0	0									Pulipadu	281
196.7	2	0	0	0									Basava Puram	282
526.6	27.5	0	0	0									Pedavullagallu	283
342.8	13.4	0	0	0									Chinnavullagallu	284
124.6	0	0	0	0									Nadimpallivari Khandrika	285

**Census of India 2011- Village Directory  
Amenities and Land use (As on 2009)**

Name of District : Prakasam

Location Code No.: 549

Name of Mandal Parishad : Mundlamuru

Location Code No.: 0781

Sl. No.	Name of Village	Location code no.	Total area of the village ( in hectares rounded up to one decimal place)	Total population ( 2011 census )	Number of households (2011 census)	Number of educational amenities available (If not available within the village, the distance range code viz; a for < 5 Kms, b for 5-10 Kms and c for 10+ kms of nearest place where facility is available is given).									
						Pre-Primary school (PP)	Primary school (P)	Middle school (M)	Secondary School (S)	Senior Secondary school (SS)	Degree college of arts science & commerce (ASC)	Engineering college(EC)	Medical college (MC)	Management institute (MI)	Polytechnic (Pt)
1	2	3	4	5	6	7	8	9	10	11	12	13	14	15	16
286	Pasupugallu	590799	1447	2802	694	1	5	2	2	c	c	c	c	c	c
287	Singana Palem	590800	217	1861	498	b	2	1	b	c	c	c	c	c	c
288	Mundlamuru	590801	1683	2493	655	1	4	2	2	c	c	c	c	c	c
289	Vempadu	590802	696	1633	383	a	2	a	a	c	c	c	c	c	c
290	Peddaravipadu	590803	1111	2118	547	a	2	1	a	c	a	c	c	c	c
291	Polavaram	590804	3339	2688	710	b	2	1	b	b	b	c	c	c	c
292	Sankarapuram	590805	294	2332	577	b	1	1	a	b	b	c	c	c	c
293	Avisanavaripalem	590806	301	80	27	a	1	a	a	a	c	c	c	c	c
<b>Total</b>			<b>33376</b>	<b>56783</b>	<b>14112</b>	<b>6</b>	<b>69</b>	<b>21</b>	<b>8</b>	<b>1</b>	<b>0</b>	<b>0</b>	<b>0</b>	<b>0</b>	<b>0</b>

**Census of India 2011- Village Directory  
Amenities and Land use (As on 2009)**

**Name of District : Prakasam**

**Location Code No.: 549**

**Name of Mandal Parishad : Mundlamuru**

**Location Code No.: 0781**

Number of educational amenities available (If not available within the village, the distance range code viz; a for <5 Kms, b for 5-10 Kms and c for 10+ kms of nearest place where facility is available is given).				Number of Medical Amenities available. (If not available within the village, the distance range code viz; a for < 5 Kms, b for 5-10 Kms and c for 10+ kms of nearest place where facility is available is given).										Name of Village	Sl. No.	
Vocational training school /ITI	Non-formal training centre (NFTC)	Special school for disabled (SSD)	Others (specify)	Community health centre (CHC)	Primary health centre (PHC)	Primary health sub centre (PHS)	Maternity and child welfare centre (MCW)	T. B. clinic (TBC)	Hospital-allopathic (HA)	Hospital-alternative medicine (HO)	Dispensary (D)	Veterinary hospital (VH)	Mobile health clinic (MHC)			Family welfare centre (FWC)
17	18	19	20	21	22	23	24	25	26	27	28	29	30	31	2	1
c	c	c		c	a	1	c	c	c	c	c	a	b	c	Pasupugallu	286
c	c	c		c	b	b	c	c	c	c	c	b	1	c	Singana Palem	287
c	c	c		c	1	1	c	c	c	c	c	1	a	c	Mundlamuru	288
c	c	c		c	a	a	c	c	c	c	c	a	b	c	Vempadu	289
c	c	c		c	a	a	c	c	c	c	c	a	b	c	Peddaravipadu	290
c	c	b		c	b	a	c	c	b	b	b	b	b	c	Polavaram	291
c	c	b		c	b	1	c	c	c	c	c	b	b	c	Sankarapuram	292
c	c	c		c	c	b	c	c	c	c	c	c	c	c	Avisanavaripalem	293
<b>0</b>	<b>0</b>	<b>0</b>	<b>0</b>	<b>0</b>	<b>2</b>	<b>10</b>	<b>0</b>	<b>0</b>	<b>0</b>	<b>0</b>	<b>0</b>	<b>2</b>	<b>8</b>	<b>0</b>		

**Census of India 2011- Village Directory  
Amenities and Land use (As on 2009)**

Name of District : Prakasam

Location Code No.: 549

Name of Mandal Parishad : Mundlamuru

Location Code No.: 0781

Sl. No.	Name of Village	Number of Non-Government Medical Amenities available.							Availability of drinking water - Yes / No							
		Charitable non Govt. hospital/Nursing home.	Medical practitioner with MBBS Degree	Medical practitioner with other degree	Medical practitioner with no degree	Traditional practitioner and faith healer	Medicine Shop	Others	Tap water (Treated/Untreated)	Well water (Covered / Uncovered well)	Hand Pump	Tube wells / Bore well	Spring	River / Canal	Tank / Pond / Lake	Others
1	2	32	33	34	35	36	37	38	39	40	41	42	43	44	45	46
286	Pasupugallu	0	0	0	1	0	0	0	Yes	No	Yes	Yes	No	No	No	No
287	Singana Palem	0	0	0	1	0	0	0	Yes	No	Yes	No	No	No	No	No
288	Mundlamuru	0	0	0	4	0	0	0	Yes	No	Yes	Yes	No	No	No	No
289	Vempadu	0	0	0	1	0	0	0	Yes	No	Yes	Yes	No	No	No	No
290	Peddaravipadu	0	0	0	2	0	0	0	Yes	No	Yes	Yes	No	No	No	No
291	Polavaram	0	0	0	1	0	0	0	Yes	No	Yes	Yes	No	No	No	No
292	Sankarapuram	0	0	0	1	0	0	0	Yes	No	Yes	Yes	No	No	No	No
293	Avisanavaripalem	0	0	0	0	0	0	0	Yes	No	Yes	No	No	No	No	No
<b>Total</b>		<b>0</b>	<b>0</b>	<b>3</b>	<b>31</b>	<b>0</b>	<b>1</b>	<b>0</b>	<b>28</b>	<b>0</b>	<b>28</b>	<b>17</b>	<b>0</b>	<b>0</b>	<b>0</b>	<b>0</b>

**Census of India 2011- Village Directory  
Amenities and Land use (As on 2009)**

**Name of District : Prakasam**

**Location Code No.: 549**

**Name of Mandal Parishad : Mundlamuru**

**Location Code No.: 0781**

Availability of toilet & others Yes / No				Communication and transport facilities (If amenities available code -Yes is given except for Village Pin Code ,If not available within the village , the distance range code viz; a for < 5 Kms, b for 5-10 Kms and c for 10+ kms of nearest place where facility is available is given).									Name of Village	Sl. No.
Community toilet including bath.	Community toilet excluding bath.	Rural sanitary mart or sanitary hardware outlet available near the village.	Community bio- gas or recycle of waste for productive use.	Post office(PO)	Sub post office (SPO)	Post & Telegraph office (P&TO)	Village Pin Code	Telephones (Land lines)	Public call office (PCO)	Mobile phone coverage	Internet cafes/ Common service centre (CSC)			
47	48	49	50	51	52	53	54	55	56	57	58	2	1	
No	No	No	No	a	Yes	c	523265	Yes	Yes	Yes	c	Pasupugallu	286	
No	No	No	No	b	Yes	c	523252	Yes	Yes	Yes	c	Singana Palem	287	
No	No	No	No	Yes	a	c	523265	Yes	Yes	Yes	c	Mundlamuru	288	
No	No	No	No	a	a	c	523265	Yes	Yes	Yes	c	Vempadu	289	
No	No	No	No	a	Yes	c	523265	Yes	Yes	Yes	c	Peddaravipadu	290	
No	No	No	No	b	Yes	c	523265	Yes	Yes	Yes	b	Polavaram	291	
No	No	No	No	b	Yes	c	523265	Yes	Yes	Yes	b	Sankarapuram	292	
No	No	No	No	c	Yes	c	523265	Yes	Yes	Yes	c	Avisanavaripalem	293	
<b>0</b>	<b>0</b>	<b>0</b>	<b>0</b>	<b>2</b>	<b>18</b>	<b>0</b>		<b>28</b>	<b>28</b>	<b>28</b>	<b>0</b>			

**Census of India 2011- Village Directory  
Amenities and Land use (As on 2009)**

Name of District : Prakasam

Location Code No.: 549

Name of Mandal Parishad : Mundlamuru

Location Code No.: 0781

Sl. No.	Name of Village	Communication and transport facilities (If amenities available code -Yes is given except for Village Pin Code, If not available within the village, the distance range code viz; a for < 5 Kms, b for 5-10 Kms and c for 10+ kms of nearest place where facility is available is given).									
		Private courier facility	Bus service (Public & Private)	Railway stations	Auto/Modified Autos	Taxis and Vans	Tractors	Cycle-pulled rickshaws(Manual & Machine driven)	Carts driven by animals	Sea /River ferry service	
1	2	59	60	61	62	63	64	65	66	67	
286	Pasupugallu	c	Yes	c	b	c	Yes		Yes		
287	Singana Palem	c	Yes	c	Yes	c	Yes		Yes		
288	Mundlamuru	c	Yes	c	Yes	c	Yes	Yes	Yes		
289	Vempadu	c	Yes	c	Yes	c	Yes		Yes		
290	Peddaravipadu	c	Yes	c	a	c	Yes		Yes		
291	Polavaram	c	Yes	c	b	c	Yes		Yes		
292	Sankarapuram	c	Yes	c	Yes	c	Yes		Yes		
293	Avisanavaripalem	c	Yes	c	a	c	Yes		Yes		
<b>Total</b>		<b>1</b>	<b>28</b>	<b>0</b>	<b>7</b>	<b>0</b>	<b>28</b>	<b>2</b>	<b>28</b>	<b>0</b>	

**Census of India 2011- Village Directory  
Amenities and Land use (As on 2009)**

**Name of District : Prakasam**

**Location Code No.: 549**

**Name of Mandal Parishad : Mundlamuru**

**Location Code No.: 0781**

Village connected to highways,village roads, banks & credit societies (If amenities available code -Yes is given, If not available within the village , the distance range code viz; a for < 5 Kms, b for 5-10 Kms and c for 10+ kms of nearest place where facility is available is given).												Name of Village	Sl. No.
Connected to national highway(NH)	Connected to state highway(SH)	Connected to major district road (MDR)	Connected to others district road	Pucca roads	Kutchcha roads	Water bounded macadam(WBM) roads	Navigable waterway (river/canal)(NW)	Footpaths (FP)	Commercial & Co-operative Banks	ATM	Agricultural Credit Societies		
68	69	70	71	72	73	74	75	76	77	78	79	2	1
c	c	c	Yes	Yes	Yes	Yes		Yes	a	c	Yes	Pasupugallu	286
c	c	c	Yes	Yes	Yes	c		Yes	b	c	Yes	Singana Palem	287
c	c	c	Yes	Yes	Yes	b		Yes	Yes	c	Yes	Mundlamuru	288
c	c	c	Yes	Yes	Yes	c		Yes	a	c	a	Vempadu	289
c	c	c	Yes	Yes	Yes	b		Yes	a	c	a	Peddaravipadu	290
c	b	b	Yes	Yes	Yes	Yes		Yes	b	b	Yes	Polavaram	291
c	b	b	Yes	Yes	Yes	b		Yes	b	b	a	Sankarapuram	292
c	c	b	Yes	b	Yes	b		Yes	c	c	a	Avisanavaripalem	293
<b>0</b>	<b>0</b>	<b>0</b>	<b>28</b>	<b>27</b>	<b>28</b>	<b>8</b>	<b>0</b>	<b>28</b>	<b>3</b>	<b>0</b>	<b>6</b>		

**Census of India 2011- Village Directory**  
**Amenities and Land use (As on 2009)**

Name of District : Prakasam

Location Code No.: 549

Name of Mandal Parishad : Mundlamuru

Location Code No.: 0781

Sl. No.	Name of Village	Availability of miscellaneous facilities (If amenities available code -Yes is given, If not available within the village, the distance range code viz; a for < 5 Kms, b for 5-10 Kms and c for 10+ kms of nearest place where facility is available is given).									
		Self-Help Group (SHG)	Public distribution system (PDS) shop	Mandis / Regular market	Weekly Haat	Agricultural marketing society	Integrated Child Development Scheme (Nutritional Centres)	Anganwadi Centre (Nutritional Centres)	Others (Nutritional Centres)	ASHA (Accredited Social Health Activist)	Community centre with/without TV
1	2	80	81	82	83	84	85	86	87	88	89
286	Pasupugallu	Yes	Yes	Yes	Yes	c	Yes	Yes	Yes	Yes	c
287	Singana Palem	Yes	Yes	b	b	c	Yes	Yes	Yes	Yes	c
288	Mundlamuru	Yes	Yes	Yes	Yes	c	Yes	Yes	Yes	Yes	c
289	Vempadu	Yes	Yes	b	b	c	Yes	Yes	Yes	Yes	c
290	Peddaravipadu	Yes	Yes	b	b	c	Yes	Yes	Yes	b	c
291	Polavaram	Yes	Yes	Yes	Yes	b	Yes	Yes	Yes	Yes	b
292	Sankarapuram	Yes	Yes	Yes	Yes	b	Yes	Yes	Yes	Yes	b
293	Avisanavaripalem	Yes	Yes	a	a	c	Yes	a	Yes	a	c
<b>Total</b>		<b>28</b>	<b>28</b>	<b>11</b>	<b>11</b>	<b>0</b>	<b>28</b>	<b>27</b>	<b>28</b>	<b>26</b>	<b>3</b>



**Census of India 2011- Village Directory  
Amenities and Land use (As on 2009)**

**Name of District : Prakasam**

**Location Code No.: 549**

**Name of Mandal Parishad : Mundlamuru**

**Location Code No.: 0781**

Availability of miscellaneous facilities (If amenities available code -Yes is given, If not available within the village, the distance range code viz; a for < 5 Kms, b for 5-10 Kms and c for 10+ kms of nearest place where facility is available is given).								Availability of electricity (Yes/No)				Nearest Town		Name of Village	Sl. No.
Sports Field,	Sports Club / Recreation Centre	Cinema / Video Hall	Public Library	Public Reading Room	Newspaper Supply	Assembly Polling station	Birth & Death Registration Office	Power Supply for Domestic Use (ED)	Power Supply for Agricultural Use (EAG)	Power Supply for Commercial Use (EC)	Power Supply for All Uses (EA)	Name	Distance range code i.e. a for <5 Kms, b for 5-10 Kms and c for 10+ kms		
90	91	92	93	94	95	96	97	98	99	100	101	102	103	2	1
c	c	c	c	c	Yes	Yes	Yes	Yes	Yes	Yes	Yes	Vinukonda	c	Pasupugallu	286
c	c	c	c	c	Yes	Yes	Yes	Yes	Yes	Yes	Yes	Ongole	c	Singana Palem	287
c	c	c	c	c	Yes	Yes	Yes	Yes	Yes	Yes	Yes	Vinukonda	c	Mundlamuru	288
c	c	c	c	c	Yes	Yes	Yes	Yes	Yes	Yes	Yes	Vinukonda	c	Vempadu	289
c	c	c	c	c	Yes	Yes	Yes	Yes	Yes	Yes	Yes	Vinukonda	c	Peddaravipadu	290
b	b	b	b	b	Yes	Yes	Yes	Yes	Yes	Yes	Yes	Ongole	c	Polavaram	291
b	c	b	b	b	Yes	Yes	Yes	Yes	Yes	Yes	Yes	Ongole	c	Sankarapuram	292
c	c	c	c	c	Yes	a	a	Yes	Yes	Yes	Yes	Ongole	c	Avisanavaripalem	293
<b>0</b>	<b>0</b>	<b>0</b>	<b>4</b>	<b>4</b>	<b>28</b>	<b>23</b>	<b>22</b>	<b>28</b>	<b>28</b>	<b>28</b>	<b>28</b>		<b>0</b>		

**Census of India 2011- Village Directory**  
**Amenities and Land use (As on 2009)**

Name of District : Prakasam

Location Code No.: 549

Name of Mandal Parishad : Mundlamuru

Location Code No.: 0781

Sl. No.	Name of Village	Land Use										
		Area under different types of land use ( in hectares rounded up to one decimal place)										
		Forests	Area under Non-agricultural Uses	Barren and Un-cultivable land	Permanent Pastures and Other Grazing Lands	Land Under Miscellaneous Tree Crops etc.	Culturable Waste Land	Fallow lands other than current fallows	Current Fallows	Net Area Sown	Total Irrigated Land Area	Total Un-irrigated Land Area
1	2	104	105	106	107	108	109	110	111	112	113	114
286	Pasupugallu	0	102.4	357.4	23.1	0	176.8	0	190	597.3	267.9	519.4
287	Singana Palem	0	2	58.3	0	0	0	0	39.3	117.4	97.5	59.2
288	Mundlamuru	0	119	416	26.7	0	206	0	167.4	747.9	236.3	679
289	Vempadu	0	47	174.8	11.3	0	0	0	116.5	346.4	62.3	400.6
290	Peddaravipadu	0	5.8	299.5	19	0	148.9	97.1	0	540.7	182.5	455.3
291	Polavaram	0	262.1	831.7	53	0	412	467.8	34.8	1277.6	96.3	1684
292	Sankarapuram	0	20.6	14.6	4	0	0	33.2	43.9	177.7	1.6	253.1
293	Avisanavaripalem	0	21.4	74.9	4.4	0	12.1	0	14.2	174	34.8	153.4
<b>Total</b>		<b>0</b>	<b>2530.4</b>	<b>8096.3</b>	<b>508.1</b>	<b>0</b>	<b>2898</b>	<b>2034</b>	<b>3343.4</b>	<b>13966.3</b>	<b>7941.4</b>	<b>11402</b>

**Census of India 2011- Village Directory  
Amenities and Land use (As on 2009)**

**Name of District : Prakasam**

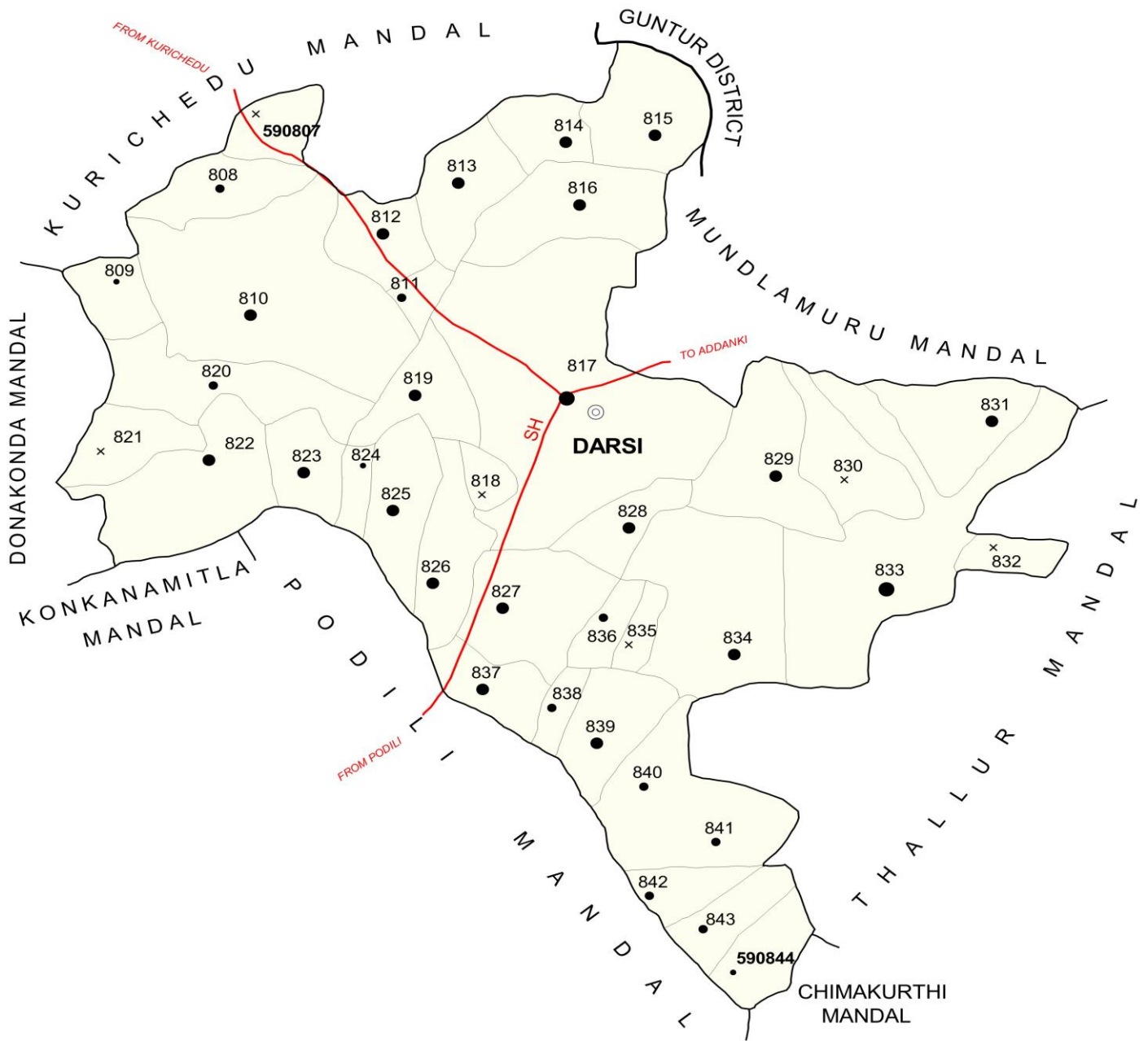
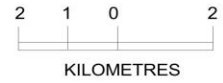
**Location Code No.: 549**

**Name of Mandal Parishad : Mundlamuru**

**Location Code No.: 0781**

Land Use					Name of three most important commodities manufactured			Name of Village	Sl. No.
Area irrigated by source (in hectare).					First	Second	Third		
Canals ( C )	Wells/Tube-wells(W/TW)	Tanks/Lakes(T/L)	Water Falls(WF)	Others(O)					
115	116	117	118	119	120	121	122	2	1
20.2	247.7	0	0	0				Pasupugallu	286
0	97.5	0	0	0				Singana Palem	287
0	236.3	0	0	0				Mundlamuru	288
0	62.3	0	0	0				Vempadu	289
0	182.5	0	0	0				Peddaravipadu	290
0	96.3	0	0	0				Polavaram	291
0	1.6	0	0	0				Sankarapuram	292
0	34.8	0	0	0				Avisanavaripalem	293
<b>4430.2</b>	<b>2657.6</b>	<b>234.5</b>	<b>0</b>	<b>619</b>					

INDIA  
**ANDHRA PRADESH**  
**DARSI MANDAL**  
**PRAKASAM DISTRICT**



BOUNDARY, DISTRICT .....	—————
" MANDAL .....	—————
" VILLAGE WITH MDDS CODE .....	590844
HEADQUARTERS, MANDAL .....	⊙
POPULATION SIZE OF VILLAGES :	● ● ● ●
200-499,500-999,1000-4999, 5000 AND ABOVE .....	
UNINHABITED VILLAGE WITH MDDS CODE.....	x 590807
STATE HIGHWAY .....	SH

AREA : 366.08 Sq.kms.  
 POPULATION : 86702  
 NO. OF TOWNS : NIL  
 NO. OF VILLAGES : 38  
 DISTANCE FROM Dist. H.Qrts.  
 TO MANDAL : 70 Kms.

**ALPHABETICAL LIST OF VILLAGES (MANDAL PARISHAD WISE)  
PRAKASAM DISTRICT**

Sl. No.	Name of Village	2011 Census Location Code No.	2001 Census Location Code No.
1	2	3	4
<b>Name of Mandal Parishad : Darsi</b>			
<b>Name of Mandal : Darsi (0018)</b>			
1	Abbaya Palem	2854905114590808	2818001802180600
2	Akkamamba Puram	2854905114590835	2818001802183300
3	Anna Varam	2854905114590837	2818001802183500
4	Bala Puram	2854905114590818	2818001802181600
5	Bandellapaya	2854905114590807	2818001802180500
6	Bandiveligandla	2854905114590822	2818001802182000
7	Bukka Puram	2854905114590821	2818001802181900
8	Chalivendra	2854905114590811	2818001802180900
9	Chandaluru	2854905114590810	2818001802180800
10	Cheruvu Komma Palem	2854905114590831	2818001802182900
11	China Uyyalawada	2854905114590844	2818001802184200
12	Darsi	2854905114590817	2818001802181500
13	Devavaram	2854905114590815	2818001802181300
14	East Choutapalem	2854905114590828	2818001802182600
15	East Veeraya Palem	2854905114590829	2818001802182700
16	East Venkata Puram	2854905114590825	2818001802182300
17	Ganeswara Puram	2854905114590824	2818001802182200
18	Jammigumpala @ K.S.Palem	2854905114590820	2818001802181800
19	Jamukuladinne	2854905114590836	2818001802183400
20	Korlamadugu	2854905114590840	2818001802183800
21	Kothapalle	2854905114590839	2818001802183700
22	Krishna Puram	2854905114590842	2818001802184000
23	Lakshmi Narayana Puram	2854905114590838	2818001802183600
24	Lankojana Palle	2854905114590819	2818001802181700
25	Mohiddin Puram	2854905114590830	2818001802182800
26	Pedaulyalawada	2854905114590843	2818001802184100
27	Potha Kamuru	2854905114590833	2818001802183100
28	Potha Varam	2854905114590814	2818001802181200
29	Rajam Palle	2854905114590827	2818001802182500
30	Ramachandra Puram	2854905114590826	2818001802182400
31	Samanthapudi	2854905114590834	2818001802183200
32	Seetha Sagaram	2854905114590832	2818001802183000
33	Thanam Chinthala	2854905114590813	2818001802181100
34	Thimmaya Palem	2854905114590816	2818001802181400
35	Thripura Sundari Puram	2854905114590841	2818001802183900
36	Thummedalapadu	2854905114590809	2818001802180700
37	Venkatachalam Palle	2854905114590812	2818001802181000
38	Yerrobana Palle	2854905114590823	2818001802182100

**Census of India 2011- Village Directory  
Amenities and Land use (As on 2009)**

**Name of District : Prakasam**

**Location Code No.: 549**

**Name of Mandal Parishad : Darsi**

**Location Code No.: 0782**

Sl. No.	Name of Village	Location code no.	Total area of the village ( in hectares rounded up to one decimal place)	Total population ( 2011 census )	Number of households (2011 census)	Number of educational amenities available (If not available within the village, the distance range code viz; a for < 5 Kms, b for 5-10 Kms and c for 10+ kms of nearest place where facility is available is given).										
						Pre-Primary school (PP)	Primary school (P)	Middle school (M)	Secondary School (S)	Senior Secondary school (SS)	Degree college of arts science & commerce (ASC)	Engineering college(EC)	Medical college (MC)	Management institute (MI)	Polytechnic (Pt)	
1	2	3	4	5	6	7	8	9	10	11	12	13	14	15	16	
294	Bandellapaya	590807	106	0	0											
295	Abbaya Palem	590808	915	811	194	b	1	b	c	c	c	c	c	c	c	
296	Thummedalapadu	590809	336	449	92	b	2	b	a	c	c	c	c	c	c	
297	Chandaluru	590810	3438	4427	1067	a	5	1	1	b	b	c	c	c	c	
298	Chalivendra	590811	554	838	189	a	1	a	b	b	b	c	c	c	c	
299	Venkatachalam Palle	590812	1164	1069	258	1	1	1	b	b	b	c	c	c	c	
300	Thanam Chinthala	590813	1314	1579	365	c	1	a	a	c	c	c	c	c	c	
301	Potha Varam	590814	628	1634	410	b	1	1	1	b	b	c	c	c	c	
302	Devavaram	590815	1365	2243	563	c	2	1	a	c	c	c	c	c	c	
303	Thimmaya Palem	590816	945	1441	362	a	2	a	a	a	a	c	c	c	c	
304	Darsi	590817	4640	33418	8068	3	23	13	15	5	3	c	c	c	c	
305	Bala Puram	590818	352	0	0											
306	Lankojana Palle	590819	1076	1833	434	b	2	1	1	b	b	c	c	c	c	
307	Jammigumpala @ K.S.Palem	590820	1229	944	230	c	1	a	b	c	c	c	c	c	c	
308	Bukka Puram	590821	662	0	0											
309	Bandiveligandla	590822	1357	1235	289	c	1	1	b	c	c	c	c	c	c	
310	Yerrobana Palle	590823	486	1520	371	c	1	1	a	c	c	c	c	c	c	
311	Ganeswara Puram	590824	577	426	93	a	1	a	a	a	a	c	c	c	c	
312	East Venkata Puram	590825	1348	2062	466	b	3	1	1	b	b	c	c	c	c	
313	Ramachandra Puram	590826	1021	1546	387	b	1	a	a	b	b	c	c	c	b	
314	Rajam Palle	590827	1289	3919	970	b	3	1	1	b	b	c	c	c	c	
315	East Choutapalem	590828	575	3235	790	b	3	2	1	b	b	c	c	c	c	

**Census of India 2011- Village Directory  
Amenities and Land use (As on 2009)**

**Name of District : Prakasam**

**Location Code No.: 549**

**Name of Mandal Parishad : Darsi**

**Location Code No.: 0782**

Number of educational amenities available (If not available within the village, the distance range code viz; a for <5 Kms, b for 5-10 Kms and c for 10+ kms of nearest place where facility is available is given).				Number of Medical Amenities available. (If not available within the village, the distance range code viz; a for < 5 Kms, b for 5-10 Kms and c for 10+ kms of nearest place where facility is available is given).											Name of Village	Sl. No.
Vocational training school /ITI	Non-formal training centre (NFTC)	Special school for disabled (SSD)	Others (specify)	Community health centre (CHC)	Primary health centre (PHC)	Primary health sub centre (PHS)	Maternity and child welfare centre (MCW)	T. B. clinic (TBC)	Hospital-allopathic (HA)	Hospital-alternative medicine (HO)	Dispensary (D)	Veterinary hospital (VH)	Mobile health clinic (MHC)	Family welfare centre (FWC)		
17	18	19	20	21	22	23	24	25	26	27	28	29	30	31	2	1
															Bandellapaya	294
b	b	c		c	b	b	c	c	c	c	c	c	c	c	Abbaya Palem	295
c	c	c		c	b	b	c	c	c	c	c	b	c	c	Thummedalapadu	296
b	b	c		b	l	l	c	c	c	c	b	l	b	c	Chandaluru	297
b	b	c		b	b	a	c	c	c	c	b	b	b	c	Chalivendra	298
b	b	c		b	a	a	c	c	c	c	b	a	b	c	Venkatachalam Palle	299
c	c	c		c	b	a	c	c	c	c	c	c	c	c	Thanam Chinthala	300
b	b	c		b	b	l	c	c	c	c	b	b	b	c	Potha Varam	301
c	c	c		c	c	b	c	c	c	c	c	c	c	c	Devavaram	302
a	a	c		a	c	a	c	c	c	c	a	a	a	c	Thimmaya Palem	303
l	l	c		l	c	l	c	c	c	c	c	l	b	c	Darsi	304
															Bala Puram	305
b	b	c		b	c	a	c	c	c	c	b	b	b	c	Lankojana Palle	306
c	c	c		c	b	b	c	c	c	c	c	b	c	c	Jammigumpala @ K.S.Palem	307
															Bukka Puram	308
c	c	c		c	b	b	c	c	c	c	c	b	c	c	Bandiveligandla	309
c	c	c		c	b	l	c	c	c	c	c	b	c	c	Yerrobana Palle	310
a	a	c		a	c	a	c	c	c	c	a	a	a	c	Ganeswara Puram	311
b	b	c		b	c	l	c	c	c	c	b	b	b	c	East Venkata Puram	312
b	b	c		b	b	a	c	c	c	c	b	a	b	c	Ramachandra Puram	313
b	b	c		b	b	l	c	c	c	c	b	l	b	c	Rajam Palle	314
b	b	c		b	c	a	c	c	c	c	b	b	b	c	East Choutapalem	315

**Census of India 2011- Village Directory  
Amenities and Land use (As on 2009)**

Name of District : Prakasam

Location Code No.: 549

Name of Mandal Parishad : Darsi

Location Code No.: 0782

Sl. No.	Name of Village	Number of Non-Government Medical Amenities available.							Availability of drinking water - Yes / No								
		Charitable non Govt. hospital/Nursing home.	Medical practitioner with MBBS Degree	Medical practitioner with other degree	Medical practitioner with no degree	Traditional practitioner and faith healer	Medicine Shop	Others	Tap water (Treated/Untreated)	Well water (Covered / Uncovered well)	Hand Pump	Tube wells / Bore well	Spring	River / Canal	Tank / Pond / Lake	Others	
1	2	32	33	34	35	36	37	38	39	40	41	42	43	44	45	46	
294	Bandellapaya																
295	Abbaya Palem	0	0	0	1	0	0	0	Yes	No	Yes	Yes	No	No	No	No	
296	Thummedalapadu	0	0	0	1	0	0	0	Yes	No	Yes	No	No	No	No	No	
297	Chandaluru	0	0	0	1	0	0	0	Yes	No	Yes	Yes	No	No	No	No	
298	Chalivendra	0	0	0	1	0	0	0	Yes	No	Yes	No	No	No	No	No	
299	Venkatachalam Palle	0	0	0	1	0	0	0	Yes	No	Yes	No	No	No	No	No	
300	Thanam Chinthala	0	0	0	1	0	0	0	Yes	No	Yes	Yes	No	No	No	No	
301	Potha Varam	0	0	0	1	0	0	0	Yes	No	Yes	No	No	No	No	No	
302	Devavaram	0	0	0	1	0	0	0	Yes	No	Yes	No	No	No	No	No	
303	Thimmaya Palem	0	0	0	1	0	0	0	Yes	No	Yes	No	No	No	No	No	
304	Darsi	1	6	2	10	0	15	0	Yes	No	Yes	No	No	No	No	No	
305	Bala Puram																
306	Lankojana Palle	0	0	0	1	0	0	0	Yes	No	Yes	No	No	No	No	No	
307	Jammigumpala @ K.S.Palem	0	0	0	1	0	0	0	Yes	No	Yes	Yes	No	No	No	No	
308	Bukka Puram																
309	Bandiveligandla	0	0	0	1	0	0	0	Yes	No	Yes	Yes	No	No	No	No	
310	Yerrobana Palle	0	0	0	1	0	0	0	Yes	No	Yes	Yes	No	No	No	No	
311	Ganeswara Puram	0	0	0	1	0	0	0	Yes	No	Yes	Yes	No	No	No	No	
312	East Venkata Puram	0	0	0	1	0	0	0	Yes	No	Yes	No	No	No	No	No	
313	Ramachandra Puram	0	0	0	1	0	0	0	Yes	No	Yes	Yes	No	No	No	No	
314	Rajam Palle	0	0	0	1	0	2	0	Yes	No	Yes	No	No	No	No	No	
315	East Choutapalem	0	0	0	1	0	0	0	Yes	No	Yes	No	No	No	No	No	



**Census of India 2011- Village Directory  
Amenities and Land use (As on 2009)**

**Name of District : Prakasam**

**Location Code No.: 549**

**Name of Mandal Parishad : Darsi**

**Location Code No.: 0782**

Availability of toilet & others Yes / No				Communication and transport facilities (If amenities available code -Yes is given except for Village Pin Code ,If not available within the village , the distance range code viz; a for < 5 Kms, b for 5-10 Kms and c for 10+ kms of nearest place where facility is available is given).									Name of Village	Sl. No.
Community toilet including bath.	Community toilet excluding bath.	Rural sanitary mart or sanitary hardware outlet available near the village.	Community bio- gas or recycle of waste for productive use.	Post office(PO)	Sub post office (SPO)	Post & Telegraph office (P&TO)	Village Pin Code	Telephones (Land lines)	Public call office (PCO)	Mobile phone coverage	Internet cafes/ Common service centre (CSC)			
47	48	49	50	51	52	53	54	55	56	57	58	2	1	
												Bandellapaya	294	
No	No	No	No	c	c	c	523304	Yes	Yes	Yes	c	Abbaya Palem	295	
No	No	No	No	b	b	c	523247	Yes	Yes	Yes	c	Thummedalapadu	296	
No	No	No	No	b	b	c	523304	Yes	Yes	Yes	b	Chandaluru	297	
No	No	No	No	b	b	c	523247	Yes	Yes	Yes	b	Chalivendra	298	
No	No	No	No	b	b	c	523247	Yes	Yes	Yes	b	Venkatachalam Palle	299	
No	No	No	No	c	c	c	523247	Yes	Yes	Yes	c	Thanam Chinthala	300	
No	No	No	No	b	b	c	523247	Yes	Yes	Yes	b	Potha Varam	301	
No	No	No	No	c	c	c	523247	Yes	Yes	Yes	c	Devavaram	302	
No	No	No	No	a	a	c	523247	Yes	Yes	Yes	a	Thimmaya Palem	303	
No	No	No	No	Yes	Yes	c	523247	Yes	Yes	Yes	Yes	Darsi	304	
												Bala Puram	305	
No	No	No	No	b	b	c	523247	Yes	Yes	Yes	b	Lankojana Palle	306	
No	No	No	No	a	c	c	523247	Yes	Yes	Yes	c	Jammigumpala @ K.S.Palem	307	
												Bukka Puram	308	
No	No	No	No	Yes	c	c	523304	Yes	Yes	Yes	c	Bandiveligandla	309	
No	No	No	No	Yes	c	c	523304	Yes	Yes	Yes	c	Yerrobana Palle	310	
No	No	No	No	a	a	c	523247	Yes	Yes	Yes	a	Ganeswara Puram	311	
No	No	No	No	Yes	b	c	523247	Yes	Yes	Yes	b	East Venkata Puram	312	
No	No	No	No	Yes	b	c	523247	Yes	Yes	Yes	b	Ramachandra Puram	313	
No	No	No	No	Yes	b	c	523247	Yes	Yes	Yes	b	Rajam Palle	314	
No	No	No	No	Yes	b	c	523247	Yes	Yes	Yes	b	East Choutapalem	315	

**Census of India 2011- Village Directory  
Amenities and Land use (As on 2009)**

Name of District : Prakasam

Location Code No.: 549

Name of Mandal Parishad : Darsi

Location Code No.: 0782

Sl. No.	Name of Village	Communication and transport facilities (If amenities available code -Yes is given except for Village Pin Code, If not available within the village, the distance range code viz; a for < 5 Kms, b for 5-10 Kms and c for 10+ kms of nearest place where facility is available is given).									
		Private courier facility	Bus service (Public & Private)	Railway stations	Auto/Modified Autos	Taxis and Vans	Tractors	Cycle-pulled rickshaws(Manual & Machine driven)	Carts driven by animals	Sea /River ferry service	
1	2	59	60	61	62	63	64	65	66	67	
294	Bandellapaya										
295	Abbaya Palem	c	Yes	c	Yes	c	Yes		Yes		
296	Thummedalapadu	c	Yes	c	Yes	c	Yes		Yes		
297	Chandaluru	b	Yes	c	Yes	Yes	b		b		
298	Chalivendra	b	Yes	c	Yes	b	Yes		Yes		
299	Venkatachalam Palle	b	Yes	c	Yes	b	Yes		Yes		
300	Thanam Chinthala	c	Yes	c	Yes	c	Yes		Yes		
301	Potha Varam	b	Yes	c	Yes	b	Yes		Yes		
302	Devavaram	c	Yes	c	Yes	c	Yes		Yes		
303	Thimmaya Palem	a	Yes	c	Yes	a	Yes		Yes		
304	Darsi	Yes	Yes	c	Yes	Yes	Yes	Yes	Yes		
305	Bala Puram										
306	Lankojana Palle	b	Yes	c	Yes	b	Yes		Yes		
307	Jammigumpala @ K.S.Palem	c	Yes	c	Yes	c	Yes		Yes		
308	Bukka Puram										
309	Bandiveligandla	Yes	Yes	c	Yes	Yes	c		b		
310	Yerrobana Palle	c	Yes	c	Yes	c	Yes		Yes		
311	Ganeswara Puram	a	Yes	c	Yes	a	Yes		Yes		
312	East Venkata Puram	b	Yes	c	Yes	b	Yes		Yes		
313	Ramachandra Puram	b	Yes	c	Yes	Yes	b	Yes	b		
314	Rajam Palle	b	Yes	c	Yes	b	Yes		Yes		
315	East Choutapalem	b	Yes	c	Yes	b	Yes		Yes		

**Census of India 2011- Village Directory  
Amenities and Land use (As on 2009)**

**Name of District : Prakasam**

**Location Code No.: 549**

**Name of Mandal Parishad : Darsi**

**Location Code No.: 0782**

Village connected to highways,village roads, banks & credit societies (If amenities available code -Yes is given, If not available within the village , the distance range code viz; a for < 5 Kms, b for 5-10 Kms and c for 10+ kms of nearest place where facility is available is given).												Name of Village	Sl. No.
Connected to national highway(NH)	Connected to state highway(SH)	Connected to major district road (MDR)	Connected to others district road	Pucca roads	Kutchcha roads	Water bounded macadam(WBM) roads	Navigable waterway (river/canal)(NW)	Footpaths (FP)	Commercial & Co-operative Banks	ATM	Agricultural Credit Societies		
68	69	70	71	72	73	74	75	76	77	78	79	2	1
												Bandellapaya	294
c	b	c	Yes	Yes	Yes	b		Yes	c	c	c	Abbaya Palem	295
c	b	c	Yes	b	Yes	b		Yes	c	c	c	Thummedalapadu	296
c	b	c	Yes	Yes	Yes	Yes		Yes	b	b	b	Chandaluru	297
c	Yes	c	Yes	Yes	Yes	b		Yes	b	b	b	Chalivendra	298
c	Yes	c	Yes	Yes	Yes	b		Yes	b	b	b	Venkatachalam Palle	299
c	b	c	Yes	Yes	Yes	b		Yes	c	c	c	Thanam Chinthala	300
c	b	c	Yes	Yes	Yes	c		Yes	b	b	b	Potha Varam	301
c	b	c	Yes	Yes	Yes	b		Yes	c	c	c	Devavaram	302
c	a	c	Yes	Yes	Yes	c		Yes	a	a	a	Thimmaya Palem	303
c	Yes	c	Yes	Yes	Yes	Yes		Yes	Yes	Yes	Yes	Darsi	304
												Bala Puram	305
c	b	c	Yes	Yes	Yes	c		Yes	b	b	b	Lankojana Palle	306
c	b	c	Yes	Yes	Yes	c		Yes	c	c	b	Jammigumpala @ K.S.Palem	307
												Bukka Puram	308
c	c	c	Yes	Yes	Yes	b		Yes	c	c	c	Bandiveligandla	309
c	c	c	Yes	Yes	Yes	b		Yes	c	c	b	Yerrobana Palle	310
c	c	c	Yes	b	Yes	b		Yes	a	a	a	Ganeswara Puram	311
c	b	c	Yes	Yes	Yes	b		Yes	b	b	Yes	East Venkata Puram	312
c	b	b	Yes	Yes	Yes	b		Yes	b	b	a	Ramachandra Puram	313
c	Yes	c	Yes	Yes	Yes	Yes		Yes	b	b	Yes	Rajam Palle	314
c	b	c	Yes	Yes	Yes	Yes		Yes	b	b	b	East Choutapalem	315

**Census of India 2011- Village Directory  
Amenities and Land use (As on 2009)**

**Name of District : Prakasam**

**Location Code No.: 549**

**Name of Mandal Parishad : Darsi**

**Location Code No.: 0782**

Sl. No.	Name of Village	Availability of miscellaneous facilities (If amenities available code -Yes is given, If not available within the village, the distance range code viz; a for < 5 Kms, b for 5-10 Kms and c for 10+ kms of nearest place where facility is available is given).									
		Self-Help Group (SHG)	Public distribution system (PDS) shop	Mandis / Regular market	Weekly Haat	Agricultural marketing society	Integrated Child Development Scheme (Nutritional Centres)	Anganwadi Centre (Nutritional Centres)	Others (Nutritional Centres)	ASHA (Accredited Social Health Activist)	Community centre with/without TV
1	2	80	81	82	83	84	85	86	87	88	89
294	Bandellapaya										
295	Abbaya Palem	b	Yes	c	c	c	Yes	Yes	Yes	c	c
296	Thummedalapadu	a	Yes	c	c	c	Yes	a	Yes	c	c
297	Chandaluru	Yes	Yes	b	b	b	Yes	Yes	Yes	Yes	b
298	Chalivendra	Yes	Yes	b	b	b	Yes	Yes	Yes	b	b
299	Venkatachalam Palle	Yes	Yes	b	b	b	Yes	Yes	Yes	Yes	b
300	Thanam Chinthala	Yes	Yes	c	c	c	Yes	Yes	Yes	Yes	c
301	Potha Varam	Yes	Yes	b	b	b	Yes	Yes	Yes	Yes	b
302	Devavaram	Yes	Yes	c	c	c	Yes	Yes	Yes	Yes	c
303	Thimmaya Palem	Yes	Yes	a	a	a	Yes	Yes	Yes	a	a
304	Darsi	Yes	Yes	Yes	Yes	Yes	Yes	Yes	Yes	Yes	Yes
305	Bala Puram										
306	Lankojana Palle	Yes	Yes	b	b	b	Yes	Yes	Yes	Yes	b
307	Jammigumpala @ K.S.Palem	Yes	Yes	c	c	c	Yes	Yes	Yes	a	c
308	Bukka Puram										
309	Bandiveligandla	Yes	Yes	c	c	c	Yes	Yes	Yes	Yes	c
310	Yerrobana Palle	Yes	Yes	c	c	c	Yes	Yes	Yes	Yes	c
311	Ganeswara Puram	a	Yes	a	a	a	Yes	a	Yes	a	a
312	East Venkata Puram	Yes	Yes	b	b	b	Yes	Yes	Yes	Yes	b
313	Ramachandra Puram	Yes	Yes	b	b	b	Yes	Yes	Yes	Yes	b
314	Rajam Palle	Yes	Yes	b	b	b	Yes	Yes	Yes	Yes	b
315	East Choutapalem	Yes	Yes	b	b	b	Yes	Yes	Yes	Yes	b

**Census of India 2011- Village Directory  
Amenities and Land use (As on 2009)**

**Name of District : Prakasam**

**Location Code No.: 549**

**Name of Mandal Parishad : Darsi**

**Location Code No.: 0782**

Availability of miscellaneous facilities (If amenities available code -Yes is given, If not available within the village, the distance range code viz; a for < 5 Kms, b for 5-10 Kms and c for 10+ kms of nearest place where facility is available is given).								Availability of electricity (Yes/No)				Nearest Town		Name of Village	Sl. No.
Sports Field,	Sports Club / Recreation Centre	Cinema / Video Hall	Public Library	Public Reading Room	Newspaper Supply	Assembly Polling station	Birth & Death Registration Office	Power Supply for Domestic Use (ED)	Power Supply for Agricultural Use (EAG)	Power Supply for Commercial Use (EC)	Power Supply for All Uses (EA)	Name	Distance range code i.e. a for <5 Kms, b for 5-10 Kms and c for 10+ kms		
90	91	92	93	94	95	96	97	98	99	100	101	102	103	2	1
												Ongole	c	Bandellapaya	294
c	c	c	c	c	Yes	Yes	Yes	Yes	Yes	Yes	Yes	Ongole	c	Abbaya Palem	295
c	c	c	c	c	Yes	Yes	Yes	Yes	Yes	Yes	Yes	Ongole	c	Thummedalapadu	296
c	c	b	b	b	Yes	Yes	Yes	Yes	Yes	Yes	Yes	Ongole	c	Chandaluru	297
c	c	b	b	b	Yes	Yes	Yes	Yes	Yes	Yes	Yes	Ongole	c	Chalivendra	298
c	c	b	b	b	Yes	Yes	Yes	Yes	Yes	Yes	Yes	Ongole	c	Venkatachalam Palle	299
c	c	c	c	c	Yes	Yes	Yes	Yes	Yes	Yes	Yes	Ongole	c	Thanam Chinthala	300
c	c	b	b	b	Yes	Yes	Yes	Yes	Yes	Yes	Yes	Ongole	c	Potha Varam	301
c	c	c	c	c	Yes	Yes	Yes	Yes	Yes	Yes	Yes	Ongole	c	Devavaram	302
c	c	a	a	a	Yes	Yes	Yes	Yes	Yes	Yes	Yes	Ongole	c	Thimmaya Palem	303
c	c	Yes	Yes	Yes	Yes	Yes	Yes	Yes	Yes	Yes	Yes	Ongole	c	Darsi	304
												Ongole	c	Bala Puram	305
c	c	b	b	b	Yes	a	Yes	Yes	Yes	Yes	Yes	Ongole	c	Lankojana Palle	306
c	c	c	c	c	Yes	Yes	Yes	Yes	Yes	Yes	Yes	Ongole	c	Jammigumpala @ K.S.Palem	307
												Ongole	c	Bukka Puram	308
c	c	c	c	c	Yes	Yes	Yes	Yes	Yes	Yes	Yes	Ongole	c	Bandiveligandla	309
c	c	c	c	c	Yes	Yes	Yes	Yes	Yes	Yes	Yes	Ongole	c	Yerrobana Palle	310
c	c	a	a	a	Yes	Yes	Yes	Yes	Yes	Yes	Yes	Ongole	c	Ganeswara Puram	311
c	c	b	b	b	Yes	Yes	Yes	Yes	Yes	Yes	Yes	Ongole	c	East Venkata Puram	312
c	c	b	b	b	Yes	Yes	Yes	Yes	Yes	Yes	Yes	Ongole	c	Ramachandra Puram	313
c	c	b	b	b	Yes	Yes	Yes	Yes	Yes	Yes	Yes	Ongole	c	Rajam Palle	314
c	c	b	b	b	Yes	Yes	Yes	Yes	Yes	Yes	Yes	Ongole	c	East Choutapalem	315

**Census of India 2011- Village Directory**  
**Amenities and Land use (As on 2009)**

Name of District : Prakasam

Location Code No.: 549

Name of Mandal Parishad : Darsi

Location Code No.: 0782

Sl. No.	Name of Village	Land Use										
		Area under different types of land use ( in hectares rounded up to one decimal place)										
		Forests	Area under Non-agricultural Uses	Barren and Un-cultivable land	Permanent Pastures and Other Grazing Lands	Land Under Miscellaneous Tree Crops etc.	Culturable Waste Land	Fallow lands other than current fallows	Current Fallows	Net Area Sown	Total Irrigated Land Area	Total Un-irrigated Land Area
1	2	104	105	106	107	108	109	110	111	112	113	114
294	Bandellapaya	0	35	17	0	0	0	0	0	54	0	54
295	Abbaya Palem	0	48	171	0	13	27	94	243	319	17	639
296	Thummedalapadu	0	36	8	13	8	18	15	0	238	67	186
297	Chandaluru	0	633	287	194	195	71	574	14	1470	87	1971
298	Chalivendra	0	73	170	0	0	0	0	48	263	33	278
299	Venkatachalam Palle	0	608	176	0	0	0	3	61	316	50	330
300	Thanam Chinthala	0	198	340	0	0	0	418	55	303	40	736
301	Potha Varam	0	89	115	0	0	28	58	138	200	140	256
302	Devavaram	0	187	275	0	0	51	241	263	348	478	374
303	Thimmaya Palem	0	74	125	0	0	110	62	202	372	92	544
304	Darsi	0	495	807	43	43	0	0	623	2629	2097	1155
305	Bala Puram	0	15	24	0	0	0	48	58	207	10	303
306	Lankojana Palle	0	50	79	0	0	0	0	293	654	498	449
307	Jammigumpala @ K.S.Palem	0	174	246	0	0	0	494	102	213	139	670
308	Bukka Puram	0	123	119	0	0	0	94	124	202	0	420
309	Bandiveligandla	0	15	402	0	4	0	255	329	352	10	926
310	Yerrobana Palle	0	40	95	0	0	0	0	49	302	230	121
311	Ganeswara Puram	0	67	32	0	0	41	142	85	210	238	199
312	East Venkata Puram	0	630	38	25	0	0	0	167	488	646	9
313	Ramachandra Puram	0	454	127	0	0	0	0	71	369	311	129
314	Rajam Palle	0	184	40	0	0	30	0	5	1030	716	319
315	East Choutapalem	0	2	108	25	0	0	0	288	152	248	192

**Census of India 2011- Village Directory  
Amenities and Land use (As on 2009)**

**Name of District : Prakasam**

**Location Code No.: 549**

**Name of Mandal Parishad : Darsi**

**Location Code No.: 0782**

Land Use					Name of three most important commodities manufactured			Name of Village	Sl. No.
Area irrigated by source (in hectare).					First	Second	Third		
Canals (C)	Wells/Tube-wells(W/TW)	Tanks/Lakes(T/L)	Water Falls(WF)	Others(O)					
115	116	117	118	119	120	121	122	2	1
0	0	0	0	0				Bandellapaya	294
11	6	0	0	0				Abbaya Palem	295
0	6	61	0	0				Thummedalapadu	296
67	20	0	0	0				Chandaluru	297
0	28	5	0	0				Chalivendra	298
0	43	7	0	0				Venkatachalam Palle	299
0	27	13	0	0				Thanam Chinthala	300
87	26	27	0	0				Potha Varam	301
467	3	8	0	0				Devavaram	302
81	11	0	0	0				Thimmaya Palem	303
2013	58	26	0	0				Darsi	304
10	0	0	0	0				Bala Puram	305
494	2	2	0	0				Lankojana Palle	306
0	15	124	0	0				Jammigumpala @ K.S.Palem	307
0	0	0	0	0				Bukka Puram	308
0	10	0	0	0				Bandiveligandla	309
176	54	0	0	0				Yerrobana Palle	310
219	19	0	0	0				Ganeswara Puram	311
592	31	23	0	0				East Venkata Puram	312
248	63	0	0	0				Ramachandra Puram	313
651	4	61	0	0				Rajam Palle	314
197	24	27	0	0				East Choutapalem	315

**Census of India 2011- Village Directory  
Amenities and Land use (As on 2009)**

**Name of District : Prakasam**

**Location Code No.: 549**

**Name of Mandal Parishad : Darsi**

**Location Code No.: 0782**

Sl. No.	Name of Village	Location code no.	Total area of the village ( in hectares rounded up to one decimal place)	Total population ( 2011 census )	Number of households (2011 census)	Number of educational amenities available (If not available within the village, the distance range code viz; a for < 5 Kms, b for 5-10 Kms and c for 10+ kms of nearest place where facility is available is given).									
						Pre-Primary school (PP)	Primary school (P)	Middle school (M)	Secondary School (S)	Senior Secondary school (SS)	Degree college of arts science & commerce (ASC)	Engineering college(EC)	Medical college (MC)	Management institute (MI)	Polytechnic (Pt)
1	2	3	4	5	6	7	8	9	10	11	12	13	14	15	16
316	East Veeraya Palem	590829	1427	3049	742	a	2	1	a	a	a	c	c	c	c
317	Mohiddin Puram	590830	531	0	0										
318	Cheruvu Komma Palem	590831	1163	1188	279	a	1	a	a	c	c	c	c	c	c
319	Seetha Sagaram	590832	36	0	0										
320	Potha Kamuru	590833	3195	5724	1361	1	6	1	1	b	b	c	c	c	c
321	Samanthapudi	590834	2227	3136	806	b	2	1	a	b	b	c	c	c	c
322	Akkamamba Puram	590835	186	0	0										
323	Jamukuladinne	590836	255	982	231	b	1	a	a	b	b	c	c	c	b
324	Anna Varam	590837	622	1205	241	c	2	1	1	b	b	c	c	c	b
325	Lakshmi Narayana Puram	590838	1158	765	149	b	1	b	a	c	c	c	c	c	c
326	Kothapalle	590839	1486	2118	519	b	2	1	1	c	c	c	c	c	c
327	Korlamadugu	590840	1376	770	190	b	1	a	b	c	c	c	c	c	c
328	Thripura Sundari Puram	590841	620	972	223	c	1	1	b	c	c	c	c	c	c
329	Krishna Puram	590842	256	934	215	c	1	b	b	c	c	c	c	c	c
330	Pedauyyalawada	590843	560	776	181	c	1	b	b	c	c	c	c	c	c
331	China Uyyalawada	590844	412	454	93	c	1	b	b	c	c	c	c	c	c
<b>Total</b>			<b>40887</b>	<b>86702</b>	<b>20828</b>	<b>5</b>	<b>77</b>	<b>30</b>	<b>24</b>	<b>5</b>	<b>3</b>	<b>0</b>	<b>0</b>	<b>0</b>	<b>0</b>



**Census of India 2011- Village Directory  
Amenities and Land use (As on 2009)**

**Name of District : Prakasam**

**Location Code No.: 549**

**Name of Mandal Parishad : Darsi**

**Location Code No.: 0782**

Number of educational amenities available (If not available within the village, the distance range code viz; a for <5 Kms, b for 5-10 Kms and c for 10+ kms of nearest place where facility is available is given).				Number of Medical Amenities available. (If not available within the village, the distance range code viz; a for < 5 Kms, b for 5-10 Kms and c for 10+ kms of nearest place where facility is available is given).										Name of Village	Sl. No.	
Vocational training school /ITI	Non-formal training centre (NFTC)	Special school for disabled (SSD)	Others (specify)	Community health centre (CHC)	Primary health centre (PHC)	Primary health sub centre (PHS)	Maternity and child welfare centre (MCW)	T. B. clinic (TBC)	Hospital-allopathic (HA)	Hospital-alternative medicine (HO)	Dispensary (D)	Veterinary hospital (VH)	Mobile health clinic (MHC)			Family welfare centre (FWC)
17	18	19	20	21	22	23	24	25	26	27	28	29	30	31	2	1
a	a	c		a	c	1	c	c	c	c	a	a	b	c	East Veeraya Palem	316
															Mohiddin Puram	317
c	c	c		c	b	1	c	c	c	c	c	c	c	c	Cheruvu Komma Palem	318
															Seetha Sagaram	319
b	b	c		b	c	1	c	c	c	c	b	b	b	c	Potha Kamuru	320
b	b	c		b	b	1	c	c	c	c	b	b	b	c	Samanthapudi	321
															Akkamamba Puram	322
b	b	c		b	c	a	c	c	c	c	b	a	b	c	Jamukuladinne	323
b	b	c		b	b	a	c	c	c	c	b	a	b	c	Anna Varam	324
c	c	c		c	c	a	c	c	c	c	c	a	c	c	Lakshmi Narayana Puram	325
c	c	c		c	c	1	c	c	c	c	c	b	c	c	Kothapalle	326
c	c	c		c	c	b	c	c	c	c	c	b	c	c	Korlamadugu	327
c	c	c		c	c	b	c	c	c	c	c	c	c	c	Thripura Sundari Puram	328
c	c	c		c	c	b	c	c	c	c	c	c	c	c	Krishna Puram	329
c	c	c		c	c	b	c	c	c	c	c	c	c	c	Pedauyyalawada	330
c	c	c		c	c	c	c	c	c	c	c	c	c	c	China Uyyalawada	331
<b>1</b>	<b>1</b>	<b>0</b>	<b>0</b>	<b>1</b>	<b>1</b>	<b>11</b>	<b>0</b>	<b>0</b>	<b>0</b>	<b>0</b>	<b>0</b>	<b>3</b>	<b>0</b>	<b>0</b>		

**Census of India 2011- Village Directory  
Amenities and Land use (As on 2009)**

Name of District : Prakasam

Location Code No.: 549

Name of Mandal Parishad : Darsi

Location Code No.: 0782

Sl. No.	Name of Village	Number of Non-Government Medical Amenities available.							Availability of drinking water - Yes / No								
		Charitable non Govt. hospital/Nursing home.	Medical practitioner with MBBS Degree	Medical practitioner with other degree	Medical practitioner with no degree	Traditional practitioner and faith healer	Medicine Shop	Others	Tap water (Treated/Untreated)	Well water (Covered / Uncovered well)	Hand Pump	Tube wells / Bore well	Spring	River / Canal	Tank / Pond / Lake	Others	
1	2	32	33	34	35	36	37	38	39	40	41	42	43	44	45	46	
316	East Veeraya Palem	0	0	0	1	0	0	0	Yes	No	Yes	Yes	No	No	No	No	
317	Mohiddin Puram																
318	Cheruvu Komma Palem	0	0	0	1	0	0	0	Yes	No	Yes	Yes	No	No	No	No	
319	Seetha Sagaram																
320	Potha Kamuru	0	0	0	1	0	2	0	Yes	No	Yes	Yes	No	No	No	No	
321	Samanthapudi	0	0	0	1	0	0	0	Yes	No	Yes	Yes	No	No	No	No	
322	Akkamamba Puram																
323	Jamukuladinne	0	0	0	1	0	0	0	Yes	No	Yes	Yes	No	No	No	No	
324	Anna Varam	0	0	0	1	0	0	0	Yes	No	Yes	No	No	No	No	No	
325	Lakshmi Narayana Puram	0	0	0	1	0	0	0	Yes	No	Yes	No	No	No	No	No	
326	Kothapalle	0	0	0	1	0	0	0	Yes	No	Yes	Yes	No	No	No	No	
327	Korlamadugu	0	0	0	1	0	0	0	Yes	No	Yes	No	No	No	No	No	
328	Thripura Sundari Puram	0	0	0	1	0	0	0	Yes	No	Yes	No	No	No	No	No	
329	Krishna Puram	0	0	0	1	0	0	0	Yes	No	Yes	Yes	No	No	No	No	
330	Pedauyyalawada	0	0	0	1	0	0	0	Yes	No	Yes	No	No	No	No	No	
331	China Uyyalawada	0	0	0	1	0	0	0	Yes	No	Yes	Yes	No	No	No	No	
<b>Total</b>		<b>1</b>	<b>6</b>	<b>2</b>	<b>41</b>	<b>0</b>	<b>19</b>	<b>0</b>	<b>32</b>	<b>0</b>	<b>32</b>	<b>16</b>	<b>0</b>	<b>0</b>	<b>0</b>	<b>0</b>	

**Census of India 2011- Village Directory  
Amenities and Land use (As on 2009)**

**Name of District : Prakasam**

**Location Code No.: 549**

**Name of Mandal Parishad : Darsi**

**Location Code No.: 0782**

Availability of toilet & others Yes / No				Communication and transport facilities (If amenities available code -Yes is given except for Village Pin Code ,If not available within the village , the distance range code viz; a for < 5 Kms, b for 5-10 Kms and c for 10+ kms of nearest place where facility is available is given).									Name of Village	Sl. No.
Community toilet including bath.	Community toilet excluding bath.	Rural sanitary mart or sanitary hardware outlet available near the village.	Community bio- gas or recycle of waste for productive use.	Post office(PO)	Sub post office (SPO)	Post & Telegraph office (P&TO)	Village Pin Code	Telephones (Land lines)	Public call office (PCO)	Mobile phone coverage	Internet cafes/ Common service centre (CSC)			
47	48	49	50	51	52	53	54	55	56	57	58	2	1	
No	No	No	No	Yes	a	c	523252	Yes	Yes	Yes	a	East Veeraya Palem	316	
												Mohiddin Puram	317	
No	No	No	No	a	a	c	523252	Yes	Yes	Yes	c	Cheruvu Komma Palem	318	
												Seetha Sagaram	319	
No	No	No	No	Yes	Yes	c	523252	Yes	Yes	Yes	b	Potha Kamuru	320	
No	No	No	No	Yes	a	c	523247	Yes	Yes	Yes	b	Samanthapudi	321	
												Akkamamba Puram	322	
No	No	No	No	a	b	c	523247	Yes	Yes	Yes	b	Jamukuladinne	323	
No	No	No	No	a	b	c	523253	Yes	Yes	Yes	b	Anna Varam	324	
No	No	No	No	a	c	c	523247	Yes	Yes	Yes	c	Lakshmi Narayana Puram	325	
No	No	No	No	Yes	c	c	523247	Yes	Yes	Yes	c	Kothapalle	326	
No	No	No	No	a	c	c	523247	Yes	Yes	Yes	c	Korlamadugu	327	
No	No	No	No	Yes	c	c	523253	Yes	Yes	Yes	c	Thripura Sundari Puram	328	
No	No	No	No	a	b	c	523253	Yes	Yes	Yes	c	Krishna Puram	329	
No	No	No	No	a	b	c	523253	Yes	Yes	Yes	c	Pedaulyalawada	330	
No	No	No	No	b	b	c	523253	Yes	Yes	Yes	c	China Uyyalawada	331	
<b>0</b>	<b>0</b>	<b>0</b>	<b>0</b>	<b>12</b>	<b>2</b>	<b>0</b>		<b>32</b>	<b>32</b>	<b>32</b>	<b>1</b>			

**Census of India 2011- Village Directory  
Amenities and Land use (As on 2009)**

Name of District : Prakasam

Location Code No.: 549

Name of Mandal Parishad : Darsi

Location Code No.: 0782

Sl. No.	Name of Village	Communication and transport facilities (If amenities available code -Yes is given except for Village Pin Code, If not available within the village, the distance range code viz; a for < 5 Kms, b for 5-10 Kms and c for 10+ kms of nearest place where facility is available is given).									
		Private courier facility	Bus service (Public & Private)	Railway stations	Auto/Modified Autos	Taxis and Vans	Tractors	Cycle-pulled rickshaws(Manual & Machine driven)	Carts driven by animals	Sea /River ferry service	
1	2	59	60	61	62	63	64	65	66	67	
316	East Veeraya Palem	a	Yes	c	Yes	a	Yes		Yes		
317	Mohiddin Puram										
318	Cheruvu Komma Palem	c	Yes	c	Yes	c	Yes		Yes		
319	Seetha Sagaram										
320	Potha Kamuru	b	Yes	c	Yes	b	Yes		Yes		
321	Samanthapudi	b	Yes	c	Yes	b	Yes		Yes		
322	Akkamamba Puram										
323	Jamukuladinne	b	Yes	c	Yes	b	Yes		Yes		
324	Anna Varam	b	Yes	c	Yes	b	Yes		Yes		
325	Lakshmi Narayana Puram	c	Yes	c	Yes	c	Yes		Yes		
326	Kothapalle	c	Yes	c	Yes	c	Yes		Yes		
327	Korlamadugu	c	Yes	c	Yes	c	Yes		Yes		
328	Thripura Sundari Puram	c	Yes	c	Yes	c	Yes		Yes		
329	Krishna Puram	c	Yes	c	Yes	c	Yes		Yes		
330	Pedauyyalawada	c	Yes	c	Yes	c	Yes		Yes		
331	China Uyyalawada	c	Yes	c	Yes	c	Yes		Yes		
<b>Total</b>		<b>2</b>	<b>32</b>	<b>0</b>	<b>32</b>	<b>4</b>	<b>29</b>	<b>2</b>	<b>29</b>	<b>0</b>	

**Census of India 2011- Village Directory  
Amenities and Land use (As on 2009)**

**Name of District : Prakasam**

**Location Code No.: 549**

**Name of Mandal Parishad : Darsi**

**Location Code No.: 0782**

Village connected to highways,village roads, banks & credit societies (If amenities available code -Yes is given, If not available within the village , the distance range code viz; a for < 5 Kms, b for 5-10 Kms and c for 10+ kms of nearest place where facility is available is given).												Name of Village	Sl. No.
68	69	70	71	72	73	74	75	76	77	78	79		
c	b	c	Yes	Yes	Yes	Yes		Yes	a	a	Yes	East Veeraya Palem	316
												Mohiddin Puram	317
c	c	c	Yes	Yes	Yes	c		Yes	c	c	b	Cheruvu Komma Palem	318
												Seetha Sagaram	319
c	c	c	Yes	Yes	Yes	Yes		Yes	b	b	b	Potha Kamuru	320
c	b	c	Yes	Yes	Yes	Yes		Yes	b	b	b	Samanthapudi	321
												Akkamamba Puram	322
c	b	c	Yes	Yes	Yes	b		Yes	b	b	a	Jamukuladinne	323
c	Yes	c	Yes	Yes	Yes	b		Yes	b	b	b	Anna Varam	324
c	b	c	Yes	Yes	Yes	b		Yes	c	c	b	Lakshmi Narayana Puram	325
c	b	c	Yes	Yes	Yes	b		Yes	c	c	b	Kothapalle	326
c	c	c	Yes	Yes	Yes	b		Yes	c	c	c	Korlamadugu	327
c	c	c	Yes	Yes	Yes	b		Yes	c	c	c	Thripura Sundari Puram	328
c	c	c	Yes	Yes	Yes	b		Yes	c	c	b	Krishna Puram	329
c	c	c	Yes	Yes	Yes	b		Yes	c	c	c	Pedaulyalawada	330
c	c	c	Yes	a	Yes	b		Yes	c	c	c	China Uyyalawada	331
<b>0</b>	<b>5</b>	<b>0</b>	<b>32</b>	<b>29</b>	<b>32</b>	<b>7</b>	<b>0</b>	<b>32</b>	<b>1</b>	<b>1</b>	<b>4</b>		

**Census of India 2011- Village Directory  
Amenities and Land use (As on 2009)**

**Name of District : Prakasam**

**Location Code No.: 549**

**Name of Mandal Parishad : Darsi**

**Location Code No.: 0782**

Sl. No.	Name of Village	Availability of miscellaneous facilities (If amenities available code -Yes is given, If not available within the village, the distance range code viz; a for < 5 Kms, b for 5-10 Kms and c for 10+ kms of nearest place where facility is available is given).									
		Self-Help Group (SHG)	Public distribution system (PDS) shop	Mandis / Regular market	Weekly Haat	Agricultural marketing society	Integrated Child Development Scheme (Nutritional Centres)	Anganwadi Centre (Nutritional Centres)	Others (Nutritional Centres)	ASHA (Accredited Social Health Activist)	Community centre with/without TV
1	2	80	81	82	83	84	85	86	87	88	89
316	East Veeraya Palem	Yes	Yes	a	a	a	Yes	Yes	Yes	Yes	a
317	Mohiddin Puram										
318	Cheruvu Komma Palem	a	Yes	c	c	c	Yes	Yes	Yes	a	c
319	Seetha Sagaram										
320	Potha Kamuru	Yes	Yes	b	b	b	Yes	Yes	Yes	Yes	b
321	Samanthapudi	Yes	Yes	b	b	b	Yes	Yes	Yes	Yes	b
322	Akkamamba Puram										
323	Jamukuladinne	Yes	Yes	b	b	b	Yes	Yes	Yes	Yes	b
324	Anna Varam	b	Yes	b	b	b	Yes	Yes	Yes	Yes	b
325	Lakshmi Narayana Puram	Yes	Yes	c	c	c	Yes	Yes	Yes	a	b
326	Kothapalle	Yes	Yes	c	c	c	Yes	Yes	Yes	Yes	c
327	Korlamadugu	Yes	Yes	c	c	c	Yes	Yes	Yes	Yes	c
328	Thripura Sundari Puram	Yes	Yes	c	c	c	Yes	Yes	Yes	Yes	c
329	Krishna Puram	Yes	Yes	c	c	c	Yes	Yes	Yes	b	c
330	Pedauyyalawada	Yes	Yes	c	c	c	Yes	a	Yes	c	c
331	China Uyyalawada	b	Yes	c	c	c	Yes	Yes	Yes	a	c
<b>Total</b>		<b>26</b>	<b>32</b>	<b>1</b>	<b>1</b>	<b>1</b>	<b>32</b>	<b>29</b>	<b>32</b>	<b>21</b>	<b>1</b>

**Census of India 2011- Village Directory  
Amenities and Land use (As on 2009)**

**Name of District : Prakasam**

**Location Code No.: 549**

**Name of Mandal Parishad : Darsi**

**Location Code No.: 0782**

Availability of miscellaneous facilities (If amenities available code -Yes is given, If not available within the village, the distance range code viz; a for < 5 Kms, b for 5-10 Kms and c for 10+ kms of nearest place where facility is available is given).								Availability of electricity (Yes/No)				Nearest Town		Name of Village	Sl. No.
Sports Field,	Sports Club / Recreation Centre	Cinema / Video Hall	Public Library	Public Reading Room	Newspaper Supply	Assembly Polling station	Birth & Death Registration Office	Power Supply for Domestic Use (ED)	Power Supply for Agricultural Use (EAG)	Power Supply for Commercial Use (EC)	Power Supply for All Uses (EA)	Name	Distance range code i.e. a for <5 Kms, b for 5-10 Kms and c for 10+ kms		
90	91	92	93	94	95	96	97	98	99	100	101	102	103	2	1
c	c	a	a	a	Yes	Yes	Yes	Yes	Yes	Yes	Yes	Ongole	c	East Veeraya Palem	316
												Ongole	c	Mohiddin Puram	317
c	c	c	c	c	Yes	Yes	Yes	Yes	Yes	Yes	Yes	Ongole	c	Cheruvu Komma Palem	318
												Ongole	c	Seetha Sagaram	319
c	c	b	b	b	Yes	Yes	Yes	Yes	Yes	Yes	Yes	Ongole	c	Potha Kamuru	320
c	c	b	b	b	Yes	Yes	Yes	Yes	Yes	Yes	Yes	Ongole	c	Samanthapudi	321
												Ongole	c	Akkamamba Puram	322
c	c	b	b	b	Yes	Yes	Yes	Yes	Yes	Yes	Yes	Ongole	c	Jamukuladinne	323
b	c	c	b	b	Yes	Yes	Yes	Yes	Yes	Yes	Yes	Ongole	c	Anna Varam	324
														Lakshmi Narayana	
c	c	c	c	c	Yes	a	Yes	Yes	Yes	Yes	Yes	Ongole	c	Puram	325
c	c	c	c	c	Yes	Yes	Yes	Yes	Yes	Yes	Yes	Ongole	c	Kothapalle	326
c	c	c	c	c	Yes	Yes	Yes	Yes	Yes	Yes	Yes	Ongole	c	Korlamadugu	327
c	c	c	c	c	Yes	Yes	Yes	Yes	Yes	Yes	Yes	Ongole	c	Thripura Sundari Puram	328
c	c	c	c	c	Yes	Yes	Yes	Yes	Yes	Yes	Yes	Ongole	c	Krishna Puram	329
c	c	c	c	c	Yes	Yes	Yes	Yes	Yes	Yes	Yes	Ongole	c	Pedauyyalawada	330
c	c	c	c	c	Yes	Yes	Yes	Yes	Yes	Yes	Yes	Ongole	c	China Uyyalawada	331
<b>0</b>	<b>0</b>	<b>1</b>	<b>1</b>	<b>1</b>	<b>32</b>	<b>30</b>	<b>32</b>	<b>32</b>	<b>32</b>	<b>32</b>	<b>32</b>		<b>0</b>		

**Census of India 2011- Village Directory  
Amenities and Land use (As on 2009)**

**Name of District : Prakasam**

**Location Code No.: 549**

**Name of Mandal Parishad : Darsi**

**Location Code No.: 0782**

Sl. No.	Name of Village	Land Use										
		Area under different types of land use ( in hectares rounded up to one decimal place)										
		Forests	Area under Non-agricultural Uses	Barren and Un-cultivable land	Permanent Pastures and Other Grazing Lands	Land Under Miscellaneous Tree Crops etc.	Culturable Waste Land	Fallow lands other than current fallows	Current Fallows	Net Area Sown	Total Irrigated Land Area	Total Un-irrigated Land Area
1	2	104	105	106	107	108	109	110	111	112	113	114
316	East Veeraya Palem	0	395	123	0	30	0	0	237	642	814	65
317	Mohiddin Puram	0	53	66	0	0	0	53	89	270	369	43
318	Cheruvu Komma Palem	0	263	0	0	0	0	314	131	455	503	397
319	Seetha Sagaram	0	5	2	0	0	0	0	8	21	0	29
320	Potha Kamuru	0	685	0	0	0	34	278	0	2198	756	1720
321	Samanthapudi	0	400	191	0	0	34	301	612	689	992	610
322	Akkamamba Puram	0	186	0	0	0	0	0	0	0	0	0
323	Jamukuladinne	0	46	17	0	0	0	0	121	71	131	61
324	Anna Varam	0	101	6	0	0	25	101	142	247	378	112
325	Lakshmi Narayana Puram	0	954	26	0	0	0	0	40	138	109	69
326	Kothapalle	0	805	59	0	0	0	55	290	277	474	148
327	Korlamadugu	0	723	61	0	0	0	125	175	292	581	11
328	Thripura Sundari Puram	0	157	94	0	0	17	14	94	244	293	59
329	Krishna Puram	0	13	16	0	0	0	11	121	95	104	123
330	Pedauiyalawada	0	171	0	0	0	0	7	214	168	383	6
331	China Uyyalawada	0	87	31	0	0	10	20	124	140	174	110
<b>Total</b>		<b>0</b>	<b>9274</b>	<b>4493</b>	<b>300</b>	<b>293</b>	<b>496</b>	<b>3777</b>	<b>5616</b>	<b>16638</b>	<b>12208</b>	<b>13823</b>



**Census of India 2011- Village Directory  
Amenities and Land use (As on 2009)**

**Name of District : Prakasam**

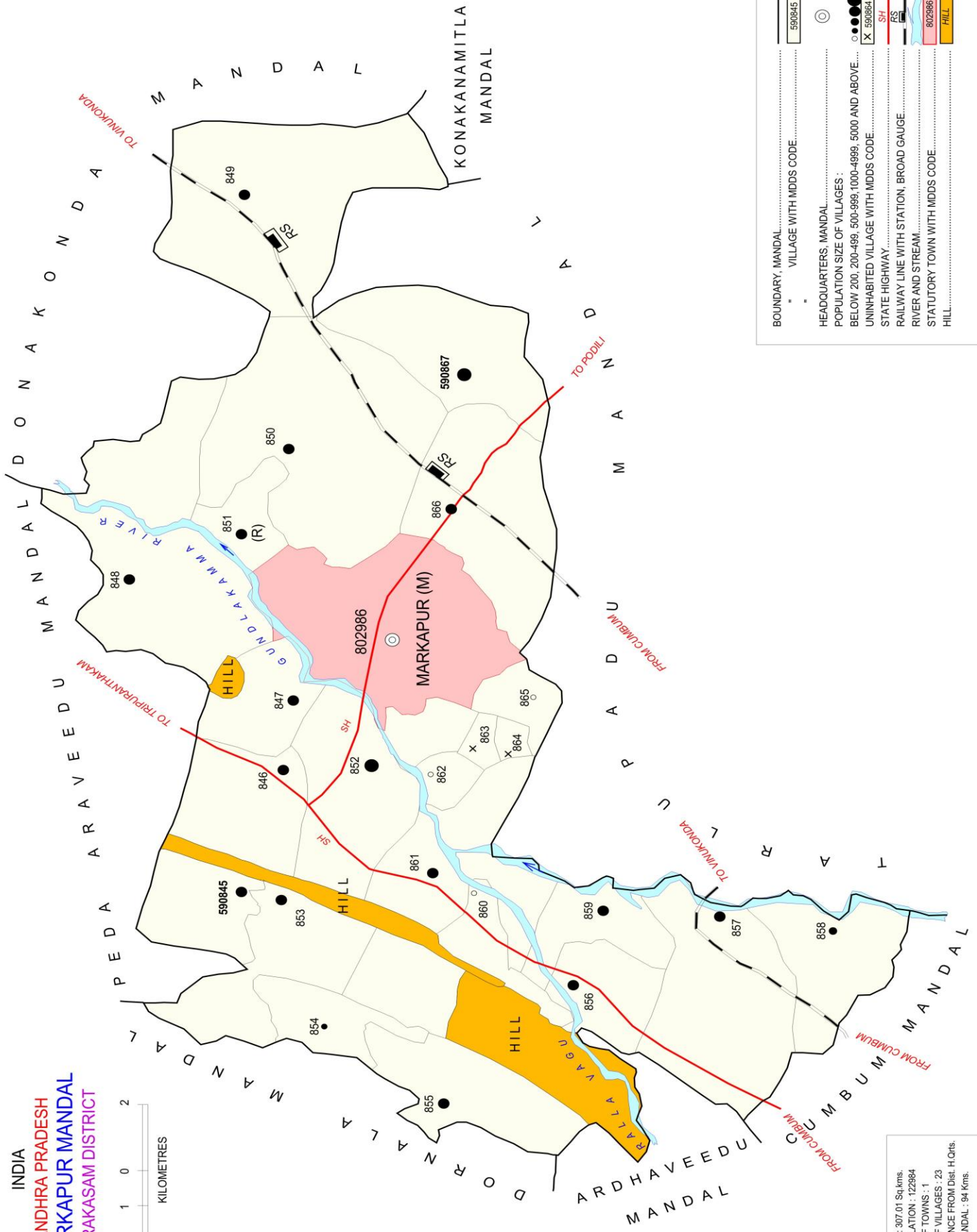
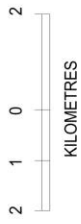
**Location Code No.: 549**

**Name of Mandal Parishad : Darsi**

**Location Code No.: 0782**

Land Use					Name of three most important commodities manufactured			Name of Village	Sl. No.
Area irrigated by source (in hectare).					First	Second	Third		
Canals (C)	Wells/Tube-wells(W/TW)	Tanks/Lakes(T/L)	Water Falls(WF)	Others(O)					
115	116	117	118	119	120	121	122	2	1
716	33	65	0	0				East Veeraya Palem	316
369	0	0	0	0				Mohiddin Puram	317
449	54	0	0	0				Cheruvu Komma Palem	318
0	0	0	0	0				Seetha Sagaram	319
484	112	160	0	0				Potha Kamuru	320
960	8	24	0	0				Samanthapudi	321
0	0	0	0	0				Akkamamba Puram	322
121	1	9	0	0				Jamukuladinne	323
46	102	230	0	0				Anna Varam	324
106	3	0	0	0				Lakshmi Narayana Puram	325
449	13	12	0	0				Kothapalle	326
569	12	0	0	0				Korlamadugu	327
269	11	13	0	0				Thripura Sundari Puram	328
102	2	0	0	0				Krishna Puram	329
374	9	0	0	0				Pedauyyalawada	330
170	4	0	0	0				China Uyyalawada	331
<b>10497</b>	<b>814</b>	<b>897</b>	<b>0</b>	<b>0</b>					

INDIA  
 ANDHRA PRADESH  
 MARKAPUR MANDAL  
 PRAKASAM DISTRICT



AREA : 307.01 Sq.kms.  
 POPULATION : 122984  
 NO. OF TOWNS : 1  
 NO. OF VILLAGES : 23  
 DISTANCE FROM Dist. H.Qtrs.  
 TO MANDAL : 94 Kms.

BOUNDARY, MANDAL.....  
 VILLAGE WITH MIDDS CODE.....

HEADQUARTERS, MANDAL.....

POPULATION SIZE OF VILLAGES :  
 BELOW 200, 200-499, 500-999, 1000-4999, 5000 AND ABOVE.....

UNINHABITED VILLAGE WITH MIDDS CODE.....

STATE HIGHWAY.....

RAILWAY LINE WITH STATION, BROAD GAUGE.....

RIVER AND STREAM.....

STATUTORY TOWN WITH MIDDS CODE.....

HILL.....

**ALPHABETICAL LIST OF VILLAGES (MANDAL PARISHAD WISE)  
PRAKASAM DISTRICT**

Sl. No.	Name of Village	2011 Census Location Code No.	2001 Census Location Code No.
1	2	3	4
<b>Name of Mandal Parishad : Markapur</b>			
<b>Name of Mandal : Markapur (0019)</b>			
1	Akkacheruvu	2854905115590854	2818001902185200
2	Badekhanpeta	2854905115590860	2818001902185800
3	Bhupathi Palle	2854905115590857	2818001902185500
4	Bondala Padu	2854905115590858	2818001902185600
5	Chintakunta	2854905115590861	2818001902185900
6	Gajjala Konda	2854905115590849	2818001902184700
7	Goguladinne	2854905115590866	2818001902186400
8	Gottipadia	2854905115590855	2818001902185300
9	Idupur	2854905115590848	2818001902184600
10	Jamma Palle	2854905115590845	2818001902184300
11	Kolabhimunipadu	2854905115590853	2818001902185100
12	Krishnapuram	2854905115590864	2818001902186200
13	Malyavanthuni Padu	2854905115590859	2818001902185700
14	Markapur (R)	2854905115590851	2818001902184900
15	Narasimha Puram	2854905115590865	2818001902186300
16	Nikaram Palle	2854905115590846	2818001902184400
17	Peda Nagulavaram	2854905115590847	2818001902184500
18	Peda Yachavaram	2854905115590850	2818001902184800
19	Rayavaram	2854905115590867	2818001902186500
20	Sivaram Puram	2854905115590862	2818001902186000
21	Thippaya Palem	2854905115590856	2818001902185400
22	Vemula Kota	2854905115590852	2818001902185000
23	Yella Puram	2854905115590863	2818001902186100

**Census of India 2011- Village Directory  
Amenities and Land use (As on 2009)**

**Name of District : Prakasam**

**Location Code No.: 549**

**Name of Mandal Parishad : Markapur**

**Location Code No.: 0783**

Sl. No.	Name of Village	Location code no.	Total area of the village ( in hectares rounded up to one decimal place)	Total population ( 2011 census )	Number of households (2011 census)	Number of educational amenities available (If not available within the village, the distance range code viz; a for < 5 Kms, b for 5-10 Kms and c for 10+ kms of nearest place where facility is available is given).									
						Pre-Primary school (PP)	Primary school (P)	Middle school (M)	Secondary School (S)	Senior Secondary school (SS)	Degree college of arts science & commerce (ASC)	Engineering college(EC)	Medical college (MC)	Management institute (MI)	Polytechnic (Pt)
1	2	3	4	5	6	7	8	9	10	11	12	13	14	15	16
332	Jamma Palle	590845	731	1131	309	b	1	1	b	b	b	b	c	b	c
333	Nikaram Palle	590846	792	1840	493	b	2	1	a	b	b	b	c	b	c
334	Peda Nagulavaram	590847	691	2161	470	a	1	1	a	a	b	b	c	a	c
335	Idupur	590848	3003	4364	1032	a	8	2	1	b	b	1	c	3	1
336	Gajjala Konda	590849	2785	4567	1093	c	7	1	1	c	c	a	c	c	a
337	Peda Yachavaram	590850	3263	4610	1130	b	6	1	b	a	b	b	c	c	c
338	Markapur (R)	590851	2919	1481	373	b	25	13	8	4	b	b	c	a	a
339	Vemula Kota	590852	2049	5540	1431	a	8	1	1	a	a	a	c	b	b
340	Kolabhimunipadu	590853	1099	1540	367	b	2	a	b	b	b	b	c	b	c
341	Akkacheruvu	590854	608	262	60	c	1	c	c	c	c	c	c	c	c
342	Gottipadia	590855	771	2012	502	c	2	c	c	c	c	c	c	c	c
343	Thippaya Palem	590856	1709	2874	740	a	3	1	1	c	c	c	c	c	c
344	Bhupathi Palle	590857	1930	3944	985	1	4	2	1	a	c	c	c	c	c
345	Bondala Padu	590858	1070	796	221	a	1	a	a	b	c	c	c	c	c
346	Malyavanthuni Padu	590859	682	1633	415	b	3	2	a	c	c	c	c	c	c
347	Badekhanpeta	590860	210	183	53	a	1	a	a	b	b	b	c	c	c
348	Chintakunta	590861	2033	4450	1123	1	7	2	b	b	b	b	c	c	c
349	Sivaram Puram	590862	157	139	37	a	1	a	a	a	a	a	c	b	b
350	Yella Puram	590863	124	0	0										
351	Krishnapuram	590864	60	0	0										
352	Narasimha Puram	590865	231	165	10	a	a	a	a	a	a	a	c	b	b
353	Goguladinne	590866	800	1778	455	a	3	1	a	b	b	b	c	b	c
354	Rayavaram	590867	1432	6422	1399	2	5	2	2	b	b	b	c	b	b
<b>Total</b>			<b>29149</b>	<b>51892</b>	<b>12698</b>	<b>4</b>	<b>91</b>	<b>31</b>	<b>15</b>	<b>4</b>	<b>0</b>	<b>1</b>	<b>0</b>	<b>3</b>	<b>1</b>

**Census of India 2011- Village Directory  
Amenities and Land use (As on 2009)**

**Name of District : Prakasam**

**Location Code No.: 549**

**Name of Mandal Parishad : Markapur**

**Location Code No.: 0783**

Number of educational amenities available (If not available within the village, the distance range code viz; a for <5 Kms, b for 5-10 Kms and c for 10+ kms of nearest place where facility is available is given).				Number of Medical Amenities available. (If not available within the village, the distance range code viz; a for < 5 Kms, b for 5-10 Kms and c for 10+ kms of nearest place where facility is available is given).										Name of Village	Sl. No.	
Vocational training school /ITI	Non-formal training centre (NFTC)	Special school for disabled (SSD)	Others (specify)	Community health centre (CHC)	Primary health centre (PHC)	Primary health sub centre (PHS)	Maternity and child welfare centre (MCW)	T. B. clinic (TBC)	Hospital-allopathic (HA)	Hospital-alternative medicine (HO)	Dispensary (D)	Veterinary hospital (VH)	Mobile health clinic (MHC)			Family welfare centre (FWC)
17	18	19	20	21	22	23	24	25	26	27	28	29	30	31	2	1
b	b	c		c	c	b	c	c	b	b	c	b	1	b	Jamma Pala	332
b	b	c		c	c	a	c	c	b	b	c	b	1	b	Nikaram Pala	333
a	a	c		c	c	a	c	c	a	a	c	b	b	a	Peda Nagulavaram	334
b	b	c		c	c	1	c	c	b	b	c	b	b	b	Idupur	335
c	c	c		c	1	1	c	c	c	c	c	1	b	c	Gajjala Konda	336
b	b	c		c	b	1	c	c	b	b	b	b	b	b	Peda Yachavaram	337
b	b	c		c	c	b	c	c	b	b	c	b	1	c	Markapur (R)	338
a	a	c		c	c	1	c	c	a	a	b	1	b	b	Vemula Kota	339
b	b	c		c	c	a	c	c	b	b	b	a	b	b	Kolabhimunipadu	340
c	c	c		c	b	a	c	c	c	c	b	c	1	c	Akkacheruvu	341
c	c	c		c	b	1	c	c	c	c	b	c	b	c	Gottipadia	342
c	c	c		c	1	1	c	c	c	c	1	1	b	c	Thippaya Palem	343
c	c	c		c	b	1	c	c	c	c	b	1	b	c	Bhupathi Pala	344
c	c	c		c	b	a	c	c	c	c	c	c	1	c	Bondala Padu	345
c	c	c		c	a	c	c	c	c	c	c	a	1	c	Malyavanthuni Padu	346
b	b	c		c	a	a	c	c	b	b	b	a	1	b	Badekhanpeta	347
b	b	c		c	b	1	c	c	b	b	b	1	a	b	Chintakunta	348
a	a	c		c	c	a	c	c	a	a	b	a	1	a	Sivaram Puram	349
															Yella Puram	350
															Krishnapuram	351
a	a	c		c	b	a	c	c	a	a	a	a	1	a	Narasimha Puram	352
b	b	c		c	c	a	c	c	b	b	b	a	1	b	Goguladinne	353
b	b	c		c	c	1	c	c	b	b	b	1	a	b	Rayavaram	354
<b>0</b>	<b>0</b>	<b>0</b>	<b>0</b>	<b>0</b>	<b>2</b>	<b>9</b>	<b>0</b>	<b>0</b>	<b>0</b>	<b>0</b>	<b>1</b>	<b>6</b>	<b>10</b>	<b>0</b>		

**Census of India 2011- Village Directory  
Amenities and Land use (As on 2009)**

**Name of District : Prakasam**

**Location Code No.: 549**

**Name of Mandal Parishad : Markapur**

**Location Code No.: 0783**

Sl. No.	Name of Village	Number of Non-Government Medical Amenities available.							Availability of drinking water - Yes / No								
		Charitable non Govt. hospital/Nursing home.	Medical practitioner with MBBS Degree	Medical practitioner with other degree	Medical practitioner with no degree	Traditional practitioner and faith healer	Medicine Shop	Others	Tap water (Treated/Untreated)	Well water (Covered / Uncovered well)	Hand Pump	Tube wells / Bore well	Spring	River / Canal	Tank / Pond / Lake	Others	
1	2	32	33	34	35	36	37	38	39	40	41	42	43	44	45	46	
332	Jamma Palle	0	0	0	0	0	0	0	Yes	No	Yes	No	No	No	No	No	
333	Nikaram Palle	0	0	0	0	0	0	0	Yes	No	Yes	No	No	No	No	No	
334	Peda Nagulavaram	0	0	0	0	0	0	0	Yes	No	Yes	No	No	No	No	No	
335	Idupur	0	0	0	0	0	0	0	Yes	No	Yes	Yes	No	No	No	No	
336	Gajjala Konda	0	0	0	3	0	1	0	Yes	No	Yes	Yes	No	No	No	No	
337	Peda Yachavaram	0	0	0	0	0	0	0	Yes	No	Yes	Yes	No	No	No	No	
338	Markapur (R)	0	0	0	0	0	0	0	Yes	No	Yes	No	No	No	No	No	
339	Vemula Kota	0	0	0	0	0	2	0	Yes	No	Yes	Yes	No	No	No	No	
340	Kolabhimunipadu	0	0	0	0	0	0	0	Yes	No	Yes	No	No	No	No	No	
341	Akkacheruvu	0	0	0	0	0	0	0	Yes	No	Yes	Yes	No	No	No	No	
342	Gottipadia	0	0	0	0	0	0	0	Yes	No	Yes	Yes	No	No	No	No	
343	Thippaya Palem	0	0	0	0	0	0	0	Yes	No	Yes	Yes	No	No	No	No	
344	Bhupathi Palle	0	0	0	0	0	0	0	Yes	No	Yes	Yes	No	No	No	No	
345	Bondala Padu	0	0	0	0	0	0	0	Yes	No	Yes	Yes	No	No	No	No	
346	Malyavanthuni Padu	0	0	0	0	0	0	0	Yes	No	Yes	Yes	No	No	No	No	
347	Badekhanpeta	0	0	0	0	0	0	0	Yes	No	Yes	Yes	No	No	No	No	
348	Chintakunta	0	0	0	2	0	0	0	Yes	No	Yes	Yes	No	No	No	No	
349	Sivaram Puram	0	0	0	0	0	0	0	Yes	No	Yes	Yes	No	No	No	No	
350	Yella Puram																
351	Krishnapuram																
352	Narasimha Puram	0	0	0	0	0	0	0	Yes	No	Yes	No	No	No	No	No	
353	Goguladinne	0	0	0	0	0	0	0	Yes	No	Yes	Yes	No	No	No	No	
354	Rayavaram	0	0	3	0	0	1	0	Yes	No	Yes	Yes	No	No	No	No	
<b>Total</b>		<b>0</b>	<b>0</b>	<b>3</b>	<b>5</b>	<b>0</b>	<b>4</b>	<b>0</b>	<b>21</b>	<b>0</b>	<b>21</b>	<b>15</b>	<b>0</b>	<b>0</b>	<b>0</b>	<b>0</b>	

**Census of India 2011- Village Directory  
Amenities and Land use (As on 2009)**

**Name of District : Prakasam**

**Location Code No.: 549**

**Name of Mandal Parishad : Markapur**

**Location Code No.: 0783**

Availability of toilet & others Yes / No				Communication and transport facilities (If amenities available code -Yes is given except for Village Pin Code ,If not available within the village , the distance range code viz; a for < 5 Kms, b for 5-10 Kms and c for 10+ kms of nearest place where facility is available is given).								Name of Village	Sl. No.
Community toilet including bath.	Community toilet excluding bath.	Rural sanitary mart or sanitary hardware outlet available near the village.	Community bio- gas or recycle of waste for productive use.	Post office(PO)	Sub post office (SPO)	Post & Telegraph office (P&TO)	Village Pin Code	Telephones (Land lines)	Public call office (PCO)	Mobile phone coverage	Internet cafes/ Common service centre (CSC)		
47	48	49	50	51	52	53	54	55	56	57	58	2	1
No	No	No	No	Yes	b	b	523326	Yes	Yes	Yes	b	Jamma Palle	332
No	No	No	No	Yes	b	b	523327	Yes	Yes	Yes	b	Nikaram Palle	333
No	No	No	No	a	Yes	a	523329	Yes	Yes	Yes	a	Peda Nagulavaram	334
No	No	No	No	b	Yes	b	523329	Yes	Yes	Yes	b	Idupur	335
No	No	No	No	Yes	Yes	c	523315	Yes	Yes	Yes	c	Gajjala Konda	336
No	No	No	No	b	Yes	b	523315	Yes	Yes	Yes	b	Peda Yachavaram	337
No	No	No	No	b	Yes	b	523316	Yes	Yes	Yes	b	Markapur (R)	338
No	No	No	No	a	Yes	a	523329	Yes	Yes	Yes	a	Vemula Kota	339
No	No	No	No	a	a	b	523326	Yes	Yes	Yes	b	Kolabhimunipadu	340
No	No	No	No	a	a	c	523329	Yes	Yes	Yes	c	Akkacheruvu	341
No	No	No	No	c	Yes	c	523329	Yes	Yes	Yes	c	Gottipadia	342
No	No	No	No	c	Yes	c	523329	Yes	Yes	Yes	c	Thippaya Palem	343
No	No	No	No	b	Yes	c	523332	Yes	Yes	Yes	c	Bhupathi Palle	344
No	No	No	No	b	Yes	c	523332	Yes	Yes	Yes	c	Bondala Padu	345
No	No	No	No	Yes	b	c	523336	Yes	Yes	Yes	c	Malyavanthuni Padu	346
No	No	No	No	b	a	b	523329	Yes	Yes	Yes	b	Badekhanpeta	347
No	No	No	No	b	Yes	b	523329	Yes	Yes	Yes	b	Chintakunta	348
No	No	No	No	a	a	a	523329	Yes	Yes	Yes	a	Sivaram Puram	349
												Yella Puram	350
												Krishnapuram	351
No	No	No	No	a	a	a	523329	Yes	Yes	Yes	a	Narasimha Puram	352
No	No	No	No	b	Yes	b	523371	Yes	Yes	Yes	b	Goguladinne	353
No	No	No	No	b	Yes	b	523326	Yes	Yes	Yes	b	Rayavaram	354
<b>0</b>	<b>0</b>	<b>0</b>	<b>0</b>	<b>4</b>	<b>13</b>	<b>0</b>		<b>21</b>	<b>21</b>	<b>21</b>	<b>0</b>		

**Census of India 2011- Village Directory  
Amenities and Land use (As on 2009)**

Name of District : Prakasam

Location Code No.: 549

Name of Mandal Parishad : Markapur

Location Code No.: 0783

Sl. No.	Name of Village	Communication and transport facilities (If amenities available code -Yes is given except for Village Pin Code, If not available within the village, the distance range code viz; a for < 5 Kms, b for 5-10 Kms and c for 10+ kms of nearest place where facility is available is given).									
		Private courier facility	Bus service (Public & Private)	Railway stations	Auto/Modified Autos	Taxis and Vans	Tractors	Cycle-pulled rickshaws(Manual & Machine driven)	Carts driven by animals	Sea /River ferry service	
1	2	59	60	61	62	63	64	65	66	67	
332	Jamma Palle	b	Yes	c	Yes	b	Yes		Yes		
333	Nikaram Palle	b	Yes	c	Yes	b	Yes		Yes		
334	Peda Nagulavaram	a	Yes	b	Yes	a	Yes		Yes		
335	Idupur	b	Yes	b	b	Yes	b	Yes	b		
336	Gajjala Konda	c	Yes	Yes	Yes	b	Yes		Yes		
337	Peda Yachavaram	b	Yes	a	Yes	b	Yes		Yes		
338	Markapur (R)	b	Yes	b	Yes	b	Yes		Yes		
339	Vemula Kota	a	Yes	b	Yes	a	Yes		Yes		
340	Kolabhimunipadu	b	Yes	c	Yes	b	Yes		Yes		
341	Akkacheruvu	c	Yes	c	Yes	c	a		Yes		
342	Gottipadia	c	Yes	c	Yes	c	Yes		Yes		
343	Thippaya Palem	c	Yes	c	Yes	c	Yes		Yes		
344	Bhupathi Palle	c	Yes	a	Yes	c	Yes		Yes		
345	Bondala Padu	Yes	Yes	b	c	Yes	c		b		
346	Malyavanthuni Padu	c	Yes	b	c	c	Yes		Yes		
347	Badekhanpeta	b	Yes	c	Yes	b	Yes		Yes		
348	Chintakunta	b	Yes	c	Yes	b	Yes		Yes		
349	Sivaram Puram	a	Yes	b	Yes	a	Yes		Yes		
350	Yella Puram										
351	Krishnapuram										
352	Narasimha Puram	a	Yes	b	a	a	Yes		a		
353	Goguladinne	b	Yes	a	Yes	b	Yes		Yes		
354	Rayavaram	b	Yes	Yes	Yes	b	Yes		Yes		
<b>Total</b>		<b>1</b>	<b>21</b>	<b>2</b>	<b>17</b>	<b>2</b>	<b>18</b>	<b>1</b>	<b>18</b>	<b>0</b>	



**Census of India 2011- Village Directory  
Amenities and Land use (As on 2009)**

**Name of District : Prakasam**

**Location Code No.: 549**

**Name of Mandal Parishad : Markapur**

**Location Code No.: 0783**

Village connected to highways,village roads, banks & credit societies (If amenities available code -Yes is given, If not available within the village , the distance range code viz; a for < 5 Kms, b for 5-10 Kms and c for 10+ kms of nearest place where facility is available is given).												Name of Village	Sl. No.
68	69	70	71	72	73	74	75	76	77	78	79		
c	a	a	Yes	Yes	Yes	b		Yes	b	b	b	Jamma Pala	332
c	Yes	Yes	Yes	Yes	Yes	b		Yes	b	b	b	Nikaram Pala	333
c	a	a	Yes	Yes	Yes	b		Yes	a	a	a	Peda Nagulavaram	334
c	b	c	Yes	Yes	Yes	Yes		Yes	b	b	b	Idupur	335
c	b	b	Yes	Yes	Yes	Yes		Yes	b	b	b	Gajjala Konda	336
c	b	b	Yes	Yes	Yes	Yes		Yes	b	b	b	Peda Yachavaram	337
c	Yes	Yes	Yes	Yes	Yes	b		Yes	Yes	Yes	b	Markapur (R)	338
c	Yes	Yes	Yes	Yes	Yes	Yes		Yes	a	a	a	Vemula Kota	339
c	a	a	Yes	Yes	Yes	b		Yes	b	b	b	Kolabhimunipadu	340
c	c	c	Yes	b	Yes	b		Yes	c	c	c	Akkacheruvu	341
c	c	c	Yes	Yes	Yes	b		Yes	c	c	c	Gottipadia	342
c	Yes	Yes	Yes	Yes	Yes	Yes		Yes	Yes	c	c	Thippaya Palem	343
c	Yes	Yes	Yes	Yes	Yes	Yes		Yes	a	c	c	Bhupathi Pala	344
c	b	a	Yes	Yes	Yes	b		Yes	b	c	c	Bondala Padu	345
c	Yes	Yes	Yes	Yes	Yes	b		Yes	c	c	c	Malyavanthuni Padu	346
c	Yes	Yes	Yes	b	Yes	b		Yes	a	b	b	Badekhanpeta	347
c	Yes	Yes	Yes	Yes	Yes	Yes		Yes	b	b	b	Chintakunta	348
c	b	b	Yes	b	Yes	b		Yes	a	a	a	Sivaram Puram	349
												Yella Puram	350
												Krishnapuram	351
c	b	b	Yes	b	Yes	b		Yes	a	a	a	Narasimha Puram	352
c	Yes	Yes	Yes	Yes	Yes	b		Yes	b	b	b	Goguladinne	353
c	b	c	Yes	Yes	Yes	Yes		Yes	b	b	b	Rayavaram	354
<b>0</b>	<b>9</b>	<b>9</b>	<b>21</b>	<b>17</b>	<b>21</b>	<b>8</b>	<b>0</b>	<b>21</b>	<b>3</b>	<b>1</b>	<b>0</b>		

**Census of India 2011- Village Directory**  
**Amenities and Land use (As on 2009)**

Name of District : Prakasam

Location Code No.: 549

Name of Mandal Parishad : Markapur

Location Code No.: 0783

Sl. No.	Name of Village	Availability of miscellaneous facilities (If amenities available code -Yes is given, If not available within the village, the distance range code viz; a for < 5 Kms, b for 5-10 Kms and c for 10+ kms of nearest place where facility is available is given).									
		Self-Help Group (SHG)	Public distribution system (PDS) shop	Mandis / Regular market	Weekly Haat	Agricultural marketing society	Integrated Child Development Scheme (Nutritional Centres)	Anganwadi Centre (Nutritional Centres)	Others (Nutritional Centres)	ASHA (Accredited Social Health Activist)	Community centre with/without TV
1	2	80	81	82	83	84	85	86	87	88	89
332	Jamma Palle	Yes	Yes	b	b	b	b	Yes	Yes	Yes	b
333	Nikaram Palle	Yes	Yes	b	b	b	b	Yes	Yes	Yes	b
334	Peda Nagulavaram	Yes	Yes	a	a	a	a	Yes	Yes	Yes	a
335	Idupur	Yes	Yes	Yes	Yes	b	b	Yes	Yes	Yes	b
336	Gajjala Konda	Yes	Yes	Yes	c	b	c	Yes	Yes	Yes	c
337	Peda Yachavaram	Yes	Yes	b	b	b	b	b	Yes	a	Yes
338	Markapur (R)	Yes	Yes	Yes	Yes	b	b	Yes	Yes	Yes	Yes
339	Vemula Kota	Yes	Yes	a	a	a	a	Yes	Yes	Yes	a
340	Kolabhimunipadu	Yes	Yes	b	b	b	b	Yes	Yes	Yes	b
341	Akkacheruvu	Yes	a	a	a	c	c	Yes	Yes	Yes	c
342	Gottipadia	Yes	Yes	c	c	c	c	Yes	Yes	Yes	c
343	Thippaya Palem	Yes	Yes	b	c	c	c	Yes	Yes	Yes	c
344	Bhupathi Palle	Yes	Yes	b	Yes	c	c	Yes	Yes	Yes	c
345	Bondala Padu	Yes	Yes	b	c	b	c	Yes	Yes	Yes	c
346	Malyavanthuni Padu	Yes	Yes	c	c	c	c	Yes	Yes	Yes	c
347	Badekhanpeta	Yes	a	c	c	b	b	Yes	Yes	Yes	b
348	Chintakunta	Yes	Yes	a	a	b	b	Yes	Yes	Yes	b
349	Sivaram Puram	Yes	a	a	a	a	a	Yes	Yes	Yes	a
350	Yella Puram										
351	Krishnapuram										
352	Narasimha Puram	Yes	a	a	a	a	a	a	Yes	a	a
353	Goguladinne	Yes	b	b	b	b	b	Yes	Yes	Yes	b
354	Rayavaram	Yes	Yes	b	b	b	b	Yes	Yes	Yes	b
<b>Total</b>		<b>21</b>	<b>16</b>	<b>3</b>	<b>3</b>	<b>0</b>	<b>0</b>	<b>19</b>	<b>21</b>	<b>19</b>	<b>2</b>

**Census of India 2011- Village Directory  
Amenities and Land use (As on 2009)**

**Name of District : Prakasam**

**Location Code No.: 549**

**Name of Mandal Parishad : Markapur**

**Location Code No.: 0783**

Availability of miscellaneous facilities (If amenities available code -Yes is given, If not available within the village, the distance range code viz: a for < 5 Kms, b for 5-10 Kms and c for 10+ kms of nearest place where facility is available is given).								Availability of electricity (Yes/No)				Nearest Town		Name of Village	Sl. No.
Sports Field,	Sports Club / Recreation Centre	Cinema / Video Hall	Public Library	Public Reading Room	Newspaper Supply	Assembly Polling station	Birth & Death Registration Office	Power Supply for Domestic Use (ED)	Power Supply for Agricultural Use (EAG)	Power Supply for Commercial Use (EC)	Power Supply for All Uses (EA)	Name	Distance range code i.e. a for <5 Kms, b for 5-10 Kms and c for 10+ kms		
90	91	92	93	94	95	96	97	98	99	100	101	102	103	2	1
b	c	b	b	b	Yes	Yes	Yes	Yes	Yes	Yes	Yes	Markapur	b	Jamma Palle	332
b	c	b	b	b	Yes	Yes	Yes	Yes	Yes	Yes	Yes	Markapur	b	Nikaram Palle	333
a	c	a	a	a	Yes	Yes	Yes	Yes	Yes	Yes	Yes	Markapur	b	Peda Nagulavaram	334
b	c	b	b	b	Yes	Yes	Yes	Yes	Yes	Yes	Yes	Markapur	b	Idupur	335
c	c	c	c	c	Yes	Yes	Yes	Yes	Yes	Yes	Yes	Markapur	c	Gajjala Konda	336
b	b	b	b	b	Yes	Yes	Yes	Yes	Yes	Yes	Yes	Markapur	b	Peda Yachavaram	337
b	c	b	Yes	Yes	Yes	Yes	Yes	Yes	Yes	Yes	Yes	Markapur	b	Markapur (R)	338
a	c	a	a	a	Yes	Yes	Yes	Yes	Yes	Yes	Yes	Markapur	a	Vemula Kota	339
b	c	b	b	b	Yes	Yes	Yes	Yes	Yes	Yes	Yes	Markapur	b	Kolabhimunipadu	340
c	c	c	c	c	Yes	a	a	Yes	Yes	Yes	Yes	Markapur	c	Akkacheruvu	341
c	c	c	c	c	Yes	Yes	Yes	Yes	Yes	Yes	Yes	Markapur	c	Gottipadia	342
c	c	c	c	c	Yes	Yes	Yes	Yes	Yes	Yes	Yes	Markapur	c	Thippaya Palem	343
c	c	c	a	c	Yes	Yes	Yes	Yes	Yes	Yes	Yes	Markapur	c	Bhupathi Palle	344
c	c	c	c	c	Yes	Yes	Yes	Yes	Yes	Yes	Yes	Markapur	c	Bondala Padu	345
c	c	c	c	c	Yes	Yes	Yes	Yes	Yes	Yes	Yes	Markapur	c	Malyavanthuni Padu	346
b	b	b	b	b	Yes	Yes	Yes	Yes	Yes	Yes	Yes	Markapur	b	Badekhanpeta	347
b	c	b	b	b	Yes	Yes	Yes	Yes	Yes	Yes	Yes	Markapur	b	Chintakunta	348
a	c	a	a	b	Yes	Yes	Yes	Yes	Yes	Yes	Yes	Markapur	a	Sivaram Puram	349
												Markapur	a	Yella Puram	350
												Markapur	a	Krishnapuram	351
a	c	a	a	a	Yes	a	a	Yes	Yes	Yes	Yes	Markapur	a	Narasimha Puram	352
b	c	b	b	b	Yes	Yes	Yes	Yes	Yes	Yes	Yes	Markapur	b	Goguladinne	353
b	c	b	b	b	Yes	Yes	Yes	Yes	Yes	Yes	Yes	Markapur	b	Rayavaram	354
<b>0</b>	<b>0</b>	<b>0</b>	<b>1</b>	<b>1</b>	<b>21</b>	<b>19</b>	<b>19</b>	<b>21</b>	<b>21</b>	<b>21</b>	<b>21</b>		<b>0</b>		

**Census of India 2011- Village Directory  
Amenities and Land use (As on 2009)**

**Name of District : Prakasam**

**Location Code No.: 549**

**Name of Mandal Parishad : Markapur**

**Location Code No.: 0783**

Sl. No.	Name of Village	Land Use										
		Area under different types of land use ( in hectares rounded up to one decimal place)										
		Forests	Area under Non-agricultural Uses	Barren and Un-cultivable land	Permanent Pastures and Other Grazing Lands	Land Under Miscellaneous Tree Crops etc.	Culturable Waste Land	Fallow lands other than current fallows	Current Fallows	Net Area Sown	Total Irrigated Land Area	Total Un-irrigated Land Area
1	2	104	105	106	107	108	109	110	111	112	113	114
332	Jamma Palle	0	226	55.8	0	0	25.1	62.7	0	361.4	178.1	246
333	Nikaram Palle	0	66.8	10.1	0	0	4.9	225.8	4	480.4	136.4	573.8
334	Peda Nagulavaram	0	80.7	10.1	10.1	1.2	45.3	272	0	271.5	125.9	417.6
335	Idupur	0	645.3	407.1	15	0	242.8	1057	0	635.8	210	1482.8
336	Gajjala Konda	0	388.5	652.4	206.3	388.5	237.6	8.1	154.2	749.5	344.8	567
337	Peda Yachavaram	0	900	556.4	50.6	0	172.4	0	0	1583.5	778.2	805.3
338	Markapur (R)	0	677.8	203.2	0	0	106	1456	0	476.3	133.6	1798.4
339	Vemula Kota	0	495.4	242.8	162.3	2.4	247.7	406.7	8.1	483.6	224.2	674.2
340	Kolabhimunipadu	10.1	304.7	151.8	70.8	0	74.7	226.2	1.6	259	117.4	369.5
341	Akkacheruvu	19.8	222.8	101.2	0	0	80.9	50.6	0	132.7	63.9	119.4
342	Gottipadia	40.7	293.3	20.2	30.4	0	4	158.6	0	223.8	163.1	219.4
343	Thippaya Palem	11.3	417.4	70.8	113.3	0	70.8	230.1	0	795.2	259.1	766.2
344	Bhupathi Palle	0	151.8	141.6	0	0	140	386.9	0	1109.6	275.2	1221.3
345	Bondala Padu	0	146.5	101.2	0	0	95.5	387.7	10.9	328.2	142.9	583.9
346	Malyavanthuni Padu	0	51.1	121.4	0	0	0	62.3	0	447.2	190.2	319.3
347	Badekhanpeta	0	7.3	0	0	0	0	95.5	4	103.2	54.6	148.1
348	Chintakunta	0	354.1	263	22.1	0	123	384.4	0	886.3	346	924.7
349	Sivaram Puram	0	18.1	4.9	0	0	0	19.8	4	110.2	37.2	96.8
350	Yella Puram	0	5.8	20.2	0	0	0	0.8	0	97.1	40.5	57.5
351	Krishnapuram	0	5	9.3	0	0	0	0	0	45.7	21.4	24.3
352	Narasimha Puram	0	88.6	0	0	0	0	112.5	0	30	24.3	118.2
353	Goguladinne	0	195.8	25.1	2	0	4.9	470.2	0	102	39.2	533
354	Rayavaram	0	512.6	101.2	2	0	4.9	600.2	0	211.2	119	692.4
<b>Total</b>		<b>81.9</b>	<b>6255.4</b>	<b>3269.8</b>	<b>684.9</b>	<b>392.1</b>	<b>1681</b>	<b>6674</b>	<b>186.8</b>	<b>9923.4</b>	<b>4025.2</b>	<b>12759</b>

**Census of India 2011- Village Directory  
Amenities and Land use (As on 2009)**

**Name of District : Prakasam**

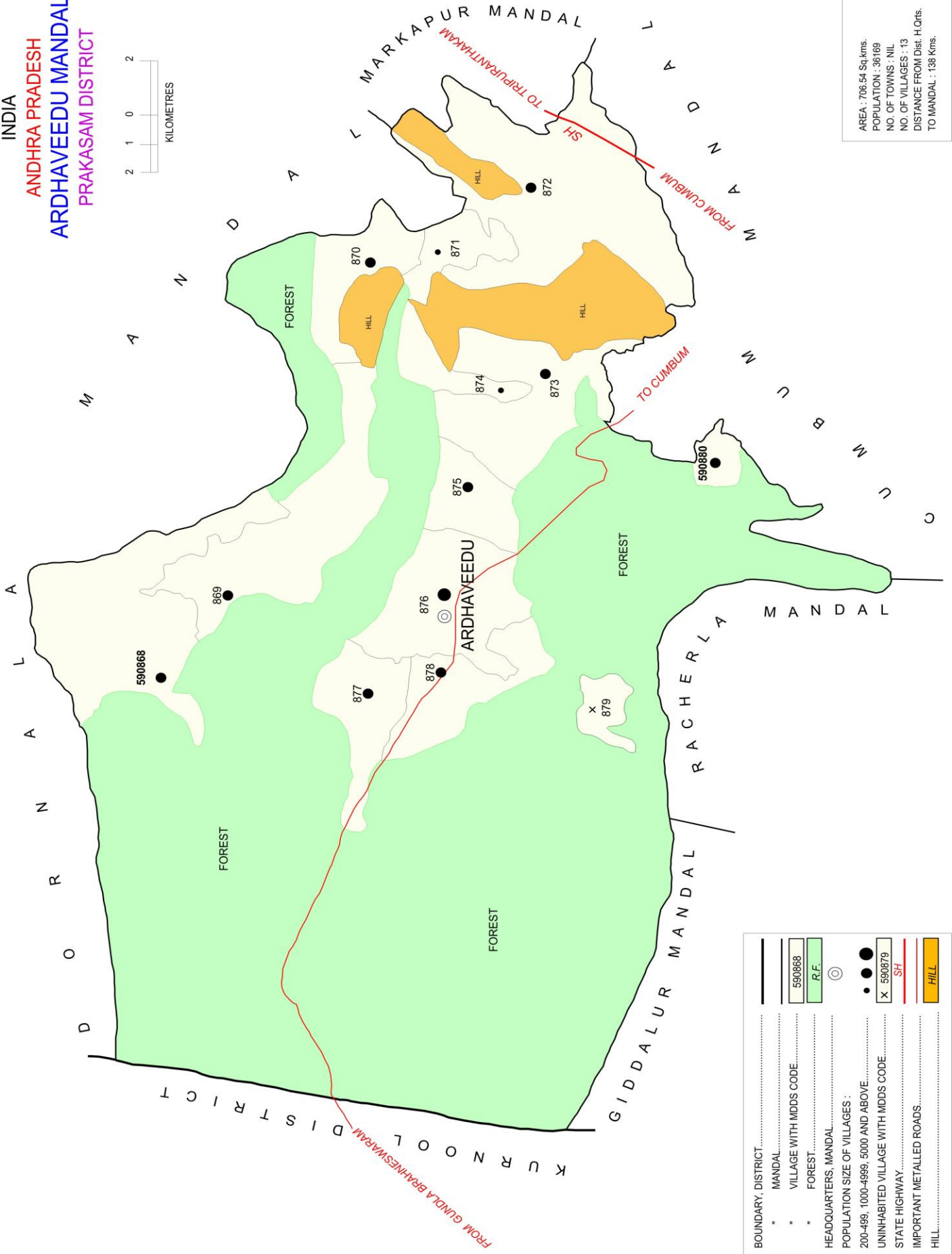
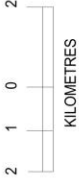
**Location Code No.: 549**

**Name of Mandal Parishad : Markapur**

**Location Code No.: 0783**

Land Use					Name of three most important commodities manufactured			Name of Village	Sl. No.					
Area irrigated by source (in hectare).					First	Second	Third							
Canals ( C )	Wells/Tube-wells(W/TW)	Tanks/Lakes(T/L)	Water Falls(WF)	Others(O)	115	116	117	118	119	120	121	122	2	1
0	178.1	0	0	0									Jammaana Palle	332
0	136.4	0	0	0									Nikaram Palle	333
0	125.9	0	0	0									Peda Nagulavaram	334
0	210	0	0	0									Idupur	335
0	344.8	0	0	0									Gajjala Konda	336
0	778.2	0	0	0									Peda Yachavaram	337
0	133.6	0	0	0									Markapur (R)	338
0	224.2	0	0	0									Vemula Kota	339
0	117.4	0	0	0									Kolabhimunipadu	340
0	63.9	0	0	0									Akkacheruvu	341
0	163.1	0	0	0									Gottipadia	342
0	259.1	0	0	0									Thippaya Palem	343
0	275.2	0	0	0									Bhupathi Palle	344
0	142.9	0	0	0									Bondala Padu	345
0	190.2	0	0	0									Malyavanthuni Padu	346
0	54.6	0	0	0									Badekhanpeta	347
0	346	0	0	0									Chintakunta	348
0	37.2	0	0	0									Sivaram Puram	349
0	40.5	0	0	0									Yella Puram	350
0	21.4	0	0	0									Krishnapuram	351
0	24.3	0	0	0									Narasimha Puram	352
0	39.2	0	0	0									Goguladinne	353
0	119	0	0	0									Rayavaram	354
<b>0</b>	<b>4025.2</b>	<b>0</b>	<b>0</b>	<b>0</b>										

INDIA  
 ANDHRA PRADESH  
 ARDHAVEEDU MANDAL  
 PRAKASAM DISTRICT



AREA : 706.54 Sq.kms.  
 POPULATION : 36169  
 NO. OF TOWNS : NIL  
 NO. OF VILLAGES : 13  
 DISTANCE FROM Dist. H. Qrfs.  
 TO MANDAL : 138 Kms.

BOUNDARY, DISTRICT.....	—
" MANDAL.....	—
" VILLAGE WITH MDDS CODE.....	● 590868
" FOREST.....	■ R.F.
HEADQUARTERS, MANDAL.....	⊙
POPULATION SIZE OF VILLAGES :	
200-499, 1000-4999, 5000 AND ABOVE.....	●
UNINHABITED VILLAGE WITH MDDS CODE.....	⊗ 590879
STATE HIGHWAY.....	— SH
IMPORTANT METALLED ROADS.....	—
HILL.....	■ HILL

FROM GUNDA BRAHMESWARAM DISTRICT

MARKAPUR MANDAL  
 TO TRIPURANTHAKAM  
 FROM CUMBUM  
 TO CUMBUM

GIDDALUR MANDAL  
 RACHERLA MANDAL

**ALPHABETICAL LIST OF VILLAGES (MANDAL PARISHAD WISE)  
PRAKASAM DISTRICT**

Sl. No.	Name of Village	2011 Census Location Code No.	2001 Census Location Code No.
1	2	3	4
<b>Name of Mandal Parishad : Ardhaveedu</b>			
<b>Name of Mandal : Ardhaveedu (0020)</b>			
1	Ardhaveedu	2854905116590876	2818002002187400
2	Ayyavari Palle	2854905116590874	2818002002187200
3	Bogolu	2854905116590880	2818002002187800
4	Bollu Palle	2854905116590877	2818002002187500
5	Donakonda	2854905116590875	2818002002187300
6	Gannepalle	2854905116590869	2818002002186700
7	Kakarla	2854905116590872	2818002002187000
8	Magutur	2854905116590870	2818002002186800
9	Papineni Palle	2854905116590878	2818002002187600
10	Peda Kandukur	2854905116590873	2818002002187100
11	Potti Basavai Palle	2854905116590871	2818002002186900
12	Velagalapaya	2854905116590868	2818002002186600
13	Yerraguntla	2854905116590879	2818002002187700

**Census of India 2011- Village Directory  
Amenities and Land use (As on 2009)**

**Name of District : Prakasam**

**Location Code No.: 549**

**Name of Mandal Parishad : Ardhaveedu**

**Location Code No.: 0784**

Sl. No.	Name of Village	Location code no.	Total area of the village ( in hectares rounded up to one decimal place)	Total population ( 2011 census )	Number of households (2011 census)	Number of educational amenities available (If not available within the village, the distance range code viz; a for < 5 Kms, b for 5-10 Kms and c for 10+ kms of nearest place where facility is available is given).									
						Pre-Primary school (PP)	Primary school (P)	Middle school (M)	Secondary School (S)	Senior Secondary school (SS)	Degree college of arts science & commerce (ASC)	Engineering college(EC)	Medical college (MC)	Management institute (MI)	Polytechnic (Pt)
1	2	3	4	5	6	7	8	9	10	11	12	13	14	15	16
355	Velagalapaya	590868	3489	1809	465	c	2	2	b	c	c	c	c	c	c
356	Gannepalle	590869	3088	4831	1165	c	4	3	2	c	c	c	c	c	c
357	Magutur	590870	1618	2422	620	b	3	1	b	c	c	c	c	c	c
358	Potti Basavai Palle	590871	435	317	84	c	1	b	b	c	c	c	c	c	c
359	Kakarla	590872	4431	4625	1240	b	5	2	1	b	b	c	c	c	c
360	Peda Kandukur	590873	2240	2868	715	b	6	1	b	b	c	c	c	c	c
361	Ayyavari Palle	590874	238	434	101	b	1	a	a	b	c	c	c	c	c
362	Donakonda	590875	917	2028	535	a	3	2	2	a	c	c	c	c	c
363	Ardhaveedu	590876	2360	6572	1568	1	9	4	4	2	c	c	c	c	c
364	Bollu Palle	590877	1268	2368	587	a	3	1	b	a	c	c	c	c	c
365	Papineni Palle	590878	2282	4713	1170	a	6	1	1	a	c	c	c	c	c
366	Yerraguntla	590879	725	0	0										
367	Bogolu	590880	2212	3182	829	c	2	2	1	c	c	c	c	c	c
<b>Total</b>			<b>25303</b>	<b>36169</b>	<b>9079</b>	<b>1</b>	<b>45</b>	<b>19</b>	<b>11</b>	<b>2</b>	<b>0</b>	<b>0</b>	<b>0</b>	<b>0</b>	<b>0</b>



**Census of India 2011- Village Directory  
Amenities and Land use (As on 2009)**

**Name of District : Prakasam**

**Location Code No.: 549**

**Name of Mandal Parishad : Ardhaveedu**

**Location Code No.: 0784**

Number of educational amenities available (If not available within the village, the distance range code viz; a for <5 Kms, b for 5-10 Kms and c for 10+ kms of nearest place where facility is available is given).				Number of Medical Amenities available. (If not available within the village, the distance range code viz; a for < 5 Kms, b for 5-10 Kms and c for 10+ kms of nearest place where facility is available is given).										Name of Village	Sl. No.	
Vocational training school /ITI	Non-formal training centre (NFTC)	Special school for disabled (SSD)	Others (specify)	Community health centre (CHC)	Primary health centre (PHC)	Primary health sub centre (PHS)	Maternity and child welfare centre (MCW)	T. B. clinic (TBC)	Hospital-allopathic (HA)	Hospital-alternative medicine (HO)	Dispensary (D)	Veterinary hospital (VH)	Mobile health clinic (MHC)			Family welfare centre (FWC)
17	18	19	20	21	22	23	24	25	26	27	28	29	30	31	2	1
c	c	c		c	c	1	c	c	c	c	c	c	b	c	Velagalapaya	355
c	c	c		c	b	a	c	c	c	c	c	c	1	c	Gannepalle	356
c	c	c		c	b	1	c	c	c	c	c	c	b	c	Magatur	357
c	c	c		c	c	a	c	c	c	c	c	c	1	c	Potti Basavai Palle	358
c	c	c		c	c	1	c	c	c	c	c	c	b	c	Kakarla	359
c	b	c		c	b	1	c	c	c	c	c	b	a	c	Peda Kandukur	360
c	b	c		c	b	a	c	c	c	c	a	b	1	c	Ayyavari Palle	361
c	a	c		c	a	1	c	c	c	c	c	a	a	c	Donakonda	362
c	1	c		c	1	1	c	c	c	c	c	1	a	c	Ardhaveedu	363
c	a	c		c	a	a	c	c	c	c	c	a	1	c	Bollu Palle	364
c	a	c		c	a	1	c	c	c	c	c	1	a	c	Papineni Palle	365
															Yerraguntla	366
c	c	c		c	c	a	c	c	c	c	c	a	1	c	Bogolu	367
<b>0</b>	<b>1</b>	<b>0</b>	<b>0</b>	<b>0</b>	<b>1</b>	<b>7</b>	<b>0</b>	<b>0</b>	<b>0</b>	<b>0</b>	<b>0</b>	<b>2</b>	<b>5</b>	<b>0</b>		

**Census of India 2011- Village Directory  
Amenities and Land use (As on 2009)**

Name of District : Prakasam

Location Code No.: 549

Name of Mandal Parishad : Ardhaveedu

Location Code No.: 0784

Sl. No.	Name of Village	Number of Non-Government Medical Amenities available.							Availability of drinking water - Yes / No							
		Charitable non Govt. hospital/Nursing home.	Medical practitioner with MBBS Degree	Medical practitioner with other degree	Medical practitioner with no degree	Traditional practitioner and faith healer	Medicine Shop	Others	Tap water (Treated/Untreated)	Well water (Covered / Uncovered well)	Hand Pump	Tube wells / Bore well	Spring	River / Canal	Tank / Pond / Lake	Others
1	2	32	33	34	35	36	37	38	39	40	41	42	43	44	45	46
355	Velagalapaya	0	0	0	0	0	0	0	Yes	Yes	Yes	No	No	No	No	No
356	Gannepalle	0	0	0	0	0	0	0	Yes	Yes	Yes	Yes	No	No	No	No
357	Magutur	0	0	0	0	0	0	0	Yes	No	Yes	Yes	No	No	No	No
358	Potti Basavai Palle	0	0	0	0	0	0	0	Yes	No	Yes	Yes	No	No	No	No
359	Kakarla	0	0	0	2	0	0	0	Yes	No	Yes	Yes	No	No	No	No
360	Peda Kandukur	0	0	0	0	0	0	0	Yes	No	Yes	Yes	No	No	No	No
361	Ayyavari Palle	0	0	0	0	0	0	0	Yes	No	Yes	Yes	No	No	No	No
362	Donakonda	0	0	0	0	0	0	0	Yes	No	Yes	Yes	No	No	No	No
363	Ardhaveedu	0	0	0	4	0	4	0	Yes	No	Yes	Yes	No	No	No	No
364	Bollu Palle	0	0	0	0	0	0	0	Yes	No	Yes	Yes	No	No	No	No
365	Papineni Palle	0	0	0	2	0	1	0	Yes	No	Yes	Yes	No	No	No	No
366	Yerraguntla															
367	Bogolu	0	0	0	0	0	0	0	Yes	No	Yes	Yes	No	No	No	No
<b>Total</b>		<b>0</b>	<b>0</b>	<b>0</b>	<b>8</b>	<b>0</b>	<b>5</b>	<b>0</b>	<b>12</b>	<b>2</b>	<b>12</b>	<b>11</b>	<b>0</b>	<b>0</b>	<b>0</b>	<b>0</b>

**Census of India 2011- Village Directory  
Amenities and Land use (As on 2009)**

**Name of District : Prakasam**

**Location Code No.: 549**

**Name of Mandal Parishad : Ardhaveedu**

**Location Code No.: 0784**

Availability of toilet & others Yes / No				Communication and transport facilities (If amenities available code -Yes is given except for Village Pin Code ,If not available within the village , the distance range code viz; a for < 5 Kms, b for 5-10 Kms and c for 10+ kms of nearest place where facility is available is given).									Name of Village	Sl. No.
Community toilet including bath.	Community toilet excluding bath.	Rural sanitary mart or sanitary hardware outlet available near the village.	Community bio- gas or recycle of waste for productive use.	Post office(PO)	Sub post office (SPO)	Post & Telegraph office (P&TO)	Village Pin Code	Telephones (Land lines)	Public call office (PCO)	Mobile phone coverage	Internet cafes/ Common service centre (CSC)			
47	48	49	50	51	52	53	54	55	56	57	58	2	1	
No	No	No	No	c	Yes	c	523333	Yes	Yes	Yes	c	Velagalapaya	355	
No	No	No	No	c	Yes	c	523333	Yes	Yes	Yes	c	Gannepalle	356	
No	No	No	No	c	Yes	c	523333	Yes	Yes	Yes	Yes	Magatur	357	
No	No	No	No	c	a	c	523333	Yes	Yes	Yes	c	Potti Basavai Palle	358	
No	No	No	No	b	a	c	523333	Yes	Yes	Yes	b	Kakarla	359	
No	No	No	No	b	Yes	c	523333	Yes	Yes	Yes	c	Peda Kandukur	360	
No	No	No	No	b	Yes	c	523333	Yes	Yes	Yes	c	Ayyavari Palle	361	
No	No	No	No	a	a	c	523333	Yes	Yes	Yes	c	Donakonda	362	
No	No	No	No	Yes	b	c	523333	Yes	Yes	Yes	c	Ardhaveedu	363	
No	No	No	No	b	Yes	c	523333	Yes	Yes	Yes	c	Bollu Palle	364	
No	No	No	No	a	Yes	c	523333	Yes	Yes	Yes	c	Papineni Palle	365	
No	No	No	No	Yes	Yes	c	523333	Yes	Yes	Yes	c	Yerraguntla	366	
No	No	No	No	Yes	Yes	c	523333	Yes	Yes	Yes	c	Bogolu	367	
<b>0</b>	<b>0</b>	<b>0</b>	<b>0</b>	<b>2</b>	<b>8</b>	<b>0</b>		<b>12</b>	<b>12</b>	<b>12</b>	<b>1</b>			

**Census of India 2011- Village Directory  
Amenities and Land use (As on 2009)**

Name of District : Prakasam

Location Code No.: 549

Name of Mandal Parishad : Ardhaveedu

Location Code No.: 0784

Sl. No.	Name of Village	Communication and transport facilities (If amenities available code -Yes is given except for Village Pin Code, If not available within the village, the distance range code viz; a for < 5 Kms, b for 5-10 Kms and c for 10+ kms of nearest place where facility is available is given).								
		Private courier facility	Bus service (Public & Private)	Railway stations	Auto/Modified Autos	Taxis and Vans	Tractors	Cycle-pulled rickshaws(Manual & Machine driven)	Carts driven by animals	Sea /River ferry service
1	2	59	60	61	62	63	64	65	66	67
355	Velagalapaya	c	Yes	c	c	c	Yes		Yes	
356	Gannepalle	c	Yes	c	Yes	Yes	Yes		Yes	
357	Magutur	c	Yes	c	c	Yes	Yes		Yes	
358	Potti Basavai Palle	c	Yes	c	Yes	Yes	Yes		Yes	
359	Kakarla	b	Yes	b	Yes	b	Yes		Yes	
360	Peda Kandukur	c	Yes	c	Yes	Yes	Yes		Yes	
361	Ayyavari Palle	c	Yes	c	Yes	Yes	Yes		Yes	
362	Donakonda	c	Yes	c	Yes	Yes	Yes	Yes	Yes	
363	Ardhaveedu	c	Yes	c	Yes	Yes	Yes	Yes	Yes	
364	Bollu Palle	c	Yes	c	Yes	a	Yes		Yes	
365	Papineni Palle	c	Yes	c	Yes	Yes	Yes		Yes	
366	Yerraguntla									
367	Bogolu	c	Yes	c	Yes	Yes	Yes		Yes	
<b>Total</b>		<b>0</b>	<b>12</b>	<b>0</b>	<b>10</b>	<b>9</b>	<b>12</b>	<b>2</b>	<b>12</b>	<b>0</b>

**Census of India 2011- Village Directory  
Amenities and Land use (As on 2009)**

**Name of District : Prakasam**

**Location Code No.: 549**

**Name of Mandal Parishad : Ardhaveedu**

**Location Code No.: 0784**

Village connected to highways,village roads, banks & credit societies (If amenities available code -Yes is given, If not available within the village , the distance range code viz; a for < 5 Kms, b for 5-10 Kms and c for 10+ kms of nearest place where facility is available is given).												Name of Village	Sl. No.
Connected to national highway(NH)	Connected to state highway(SH)	Connected to major district road (MDR)	Connected to others district road	Pucca roads	Kutchcha roads	Water bounded macadam(WBM) roads	Navigable waterway (river/canal)(NW)	Footpaths (FP)	Commercial & Co-operative Banks	ATM	Agricultural Credit Societies		
68	69	70	71	72	73	74	75	76	77	78	79	2	1
c	c	c	Yes	Yes	Yes	b		Yes	c	c	c	Velagalapaya	355
c	c	c	Yes	Yes	Yes	Yes		Yes	c	c	c	Gannepalle	356
c	c	c	Yes	Yes	Yes	b		Yes	c	c	Yes	Magatur	357
c	c	c	Yes	a	Yes	b		Yes	c	c	Yes	Potti Basavai Palle	358
c	Yes	Yes	Yes	Yes	Yes	Yes		Yes	b	b	c	Kakarla	359
c	c	c	Yes	Yes	Yes	Yes		Yes	b	c	b	Peda Kandukur	360
c	c	c	Yes	a	Yes	b		Yes	b	c	b	Ayyavari Palle	361
c	c	c	Yes	Yes	Yes	b		Yes	a	c	a	Donakonda	362
c	c	c	Yes	Yes	Yes	Yes		Yes	Yes	c	Yes	Ardhaveedu	363
c	c	c	Yes	Yes	Yes	b		Yes	a	c	a	Bollu Palle	364
c	c	c	Yes	Yes	Yes	Yes		Yes	a	c	a	Papineni Palle	365
												Yerraguntla	366
c	c	c	Yes	Yes	Yes	Yes		Yes	c	c	c	Bogolu	367
<b>0</b>	<b>1</b>	<b>1</b>	<b>12</b>	<b>10</b>	<b>12</b>	<b>6</b>	<b>0</b>	<b>12</b>	<b>1</b>	<b>0</b>	<b>3</b>		

**Census of India 2011- Village Directory  
Amenities and Land use (As on 2009)**

**Name of District : Prakasam**

**Location Code No.: 549**

**Name of Mandal Parishad : Ardhaveedu**

**Location Code No.: 0784**

Sl. No.	Name of Village	Availability of miscellaneous facilities (If amenities available code -Yes is given, If not available within the village, the distance range code viz; a for < 5 Kms, b for 5-10 Kms and c for 10+ kms of nearest place where facility is available is given).									
		Self-Help Group (SHG)	Public distribution system (PDS) shop	Mandis / Regular market	Weekly Haat	Agricultural marketing society	Integrated Child Development Scheme (Nutritional Centres)	Anganwadi Centre (Nutritional Centres)	Others (Nutritional Centres)	ASHA (Accredited Social Health Activist)	Community centre with/without TV
1	2	80	81	82	83	84	85	86	87	88	89
355	Velagalapaya	Yes	Yes	c	c	c	Yes	Yes	Yes	Yes	c
356	Gannepalle	Yes	Yes	c	c	c	Yes	Yes	Yes	Yes	c
357	Magutur	Yes	Yes	c	c	c	Yes	Yes	Yes	Yes	c
358	Potti Basavai Palle	Yes	Yes	c	c	c	Yes	Yes	Yes	a	c
359	Kakarla	Yes	Yes	b	b	b	Yes	Yes	Yes	Yes	b
360	Peda Kandukur	Yes	Yes	c	c	c	Yes	Yes	Yes	Yes	c
361	Ayyavari Palle	Yes	Yes	c	c	c	Yes	Yes	Yes	Yes	c
362	Donakonda	Yes	Yes	c	c	c	Yes	Yes	Yes	Yes	c
363	Ardhaveedu	Yes	Yes	c	c	c	Yes	Yes	Yes	Yes	c
364	Bollu Palle	Yes	Yes	c	c	c	Yes	Yes	Yes	Yes	c
365	Papineni Palle	Yes	Yes	c	c	c	Yes	Yes	Yes	Yes	c
366	Yerraguntla										
367	Bogolu	Yes	Yes	c	c	c	Yes	Yes	Yes	Yes	c
<b>Total</b>		<b>12</b>	<b>12</b>	<b>0</b>	<b>0</b>	<b>0</b>	<b>12</b>	<b>12</b>	<b>12</b>	<b>11</b>	<b>0</b>

**Census of India 2011- Village Directory  
Amenities and Land use (As on 2009)**

**Name of District : Prakasam**

**Location Code No.: 549**

**Name of Mandal Parishad : Ardhaveedu**

**Location Code No.: 0784**

Availability of miscellaneous facilities (If amenities available code -Yes is given, If not available within the village, the distance range code viz; a for < 5 Kms, b for 5-10 Kms and c for 10+ kms of nearest place where facility is available is given).								Availability of electricity (Yes/No)				Nearest Town		Name of Village	Sl. No.
Sports Field,	Sports Club / Recreation Centre	Cinema / Video Hall	Public Library	Public Reading Room	Newspaper Supply	Assembly Polling station	Birth & Death Registration Office	Power Supply for Domestic Use (ED)	Power Supply for Agricultural Use (EAG)	Power Supply for Commercial Use (EC)	Power Supply for All Uses (EA)	Name	Distance range code i.e. a for <5 Kms, b for 5-10 Kms and c for 10+ kms		
90	91	92	93	94	95	96	97	98	99	100	101	102	103	2	1
Yes	c	c	c	c	Yes	Yes	Yes	Yes	Yes	Yes	Yes	Markapur	c	Velagalapaya	355
Yes	c	c	c	c	Yes	Yes	Yes	Yes	Yes	Yes	Yes	Markapur	c	Gannepalle	356
b	c	c	c	c	Yes	Yes	Yes	Yes	Yes	Yes	Yes	Markapur	c	Magutur	357
b	c	c	c	c	Yes	a	Yes	Yes	Yes	Yes	Yes	Markapur	c	Potti Basavai Palle	358
Yes	c	b	b	b	Yes	Yes	Yes	Yes	Yes	Yes	Yes	Markapur	c	Kakarla	359
b	c	c	b	b	Yes	Yes	Yes	Yes	Yes	Yes	Yes	Markapur	c	Peda Kandukur	360
a	c	c	b	b	Yes	Yes	Yes	Yes	Yes	Yes	Yes	Markapur	c	Ayyavari Palle	361
Yes	c	c	a	a	Yes	Yes	Yes	Yes	Yes	Yes	Yes	Markapur	c	Donakonda	362
Yes	c	c	Yes	Yes	Yes	Yes	Yes	Yes	Yes	Yes	Yes	Markapur	c	Ardhaveedu	363
a	c	c	a	a	Yes	Yes	Yes	Yes	Yes	Yes	Yes	Markapur	c	Bollu Palle	364
Yes	c	c	a	a	Yes	Yes	Yes	Yes	Yes	Yes	Yes	Markapur	c	Papineni Palle	365
												Markapur	c	Yerraguntla	366
Yes	c	c	c	c	Yes	Yes	Yes	Yes	Yes	Yes	Yes	Markapur	c	Bogolu	367
<b>7</b>	<b>0</b>	<b>0</b>	<b>1</b>	<b>1</b>	<b>12</b>	<b>11</b>	<b>12</b>	<b>12</b>	<b>12</b>	<b>12</b>	<b>12</b>		<b>0</b>		

**Census of India 2011- Village Directory  
Amenities and Land use (As on 2009)**

**Name of District : Prakasam**

**Location Code No.: 549**

**Name of Mandal Parishad : Ardhaveedu**

**Location Code No.: 0784**

Sl. No.	Name of Village	Land Use										
		Area under different types of land use ( in hectares rounded up to one decimal place)										
		Forests	Area under Non-agricultural Uses	Barren and Un-cultivable land	Permanent Pastures and Other Grazing Lands	Land Under Miscellaneous Tree Crops etc.	Culturable Waste Land	Fallow lands other than current fallows	Current Fallows	Net Area Sown	Total Irrigated Land Area	Total Un-irrigated Land Area
1	2	104	105	106	107	108	109	110	111	112	113	114
355	Velagalapaya	2093.4	121.4	0	0	0	0	0	653.4	620.8	289.8	984.4
356	Gannepalle	362.2	256.2	856.7	9.7	45.7	10.5	79.3	203	1264.6	528.5	1018.4
357	Magutur	0	93.5	458.1	0	15.8	16.2	14.6	440	579.9	291.4	743.1
358	Potti Basavai Palle	0	35.2	11.7	0	0.8	206	16.2	49.8	115.3	70.4	110.9
359	Kakarla	292.2	1274.8	324.4	18.2	36.8	74.9	0	456.8	1953	309.2	2100.6
360	Peda Kandukur	0	392.6	396.2	0	22.7	18.2	55.8	665	689.6	436.2	974.1
361	Ayyavari Palle	0	8.1	30.4	0	1.6	0	0	30	167.9	93.9	104
362	Donakonda	30	73.4	31.2	0	8.9	22.3	101.4	110	539.8	342.8	408.5
363	Ardhaveedu	0	463.6	23.9	15.8	49.4	64.8	416.8	541.9	783.9	476.3	1266.3
364	Bollu Palle	0	130.4	129.9	0	19.8	25.9	128.7	321.3	511.9	337.1	624.8
365	Papineni Palle	393.4	360.9	204.8	4.9	13.8	16.2	178.1	219.3	890.7	535	753.1
366	Yerraguntla	725	0	0	0	0	0	0	0	0	0	0
367	Bogolu	225.4	524.5	93.1	6.1	30	30	14.2	208	1080.9	492.9	810.2
<b>Total</b>		<b>4121.6</b>	<b>3734.6</b>	<b>2560.4</b>	<b>54.7</b>	<b>245.3</b>	<b>485</b>	<b>1005</b>	<b>3898.5</b>	<b>9198.3</b>	<b>4203.5</b>	<b>9898.4</b>



**Census of India 2011- Village Directory  
Amenities and Land use (As on 2009)**

**Name of District : Prakasam**

**Location Code No.: 549**

**Name of Mandal Parishad : Ardhaveedu**

**Location Code No.: 0784**

Land Use					Name of three most important commodities manufactured			Name of Village	Sl. No.					
Area irrigated by source (in hectare).					First	Second	Third							
Canals ( C )	Wells/Tube-wells(W/TW)	Tanks/Lakes(T/L)	Water Falls(WF)	Others(O)	115	116	117	118	119	120	121	122	2	1
0	289.8	0	0	0									Velagalapaya	355
0	528.5	0	0	0									Ganepalle	356
0	291.4	0	0	0									Magutur	357
0	70.4	0	0	0									Potti Basavai Palle	358
0	309.2	0	0	0									Kakarla	359
0	436.2	0	0	0									Peda Kandukur	360
0	93.9	0	0	0									Ayyavari Palle	361
0	342.8	0	0	0									Donakonda	362
0	476.3	0	0	0									Ardhaveedu	363
0	337.1	0	0	0									Bollu Palle	364
0	535	0	0	0									Papineni Palle	365
0	0	0	0	0									Yerraguntla	366
0	492.9	0	0	0									Bogolu	367
<b>0</b>	<b>4203.5</b>	<b>0</b>	<b>0</b>	<b>0</b>										

INDIA

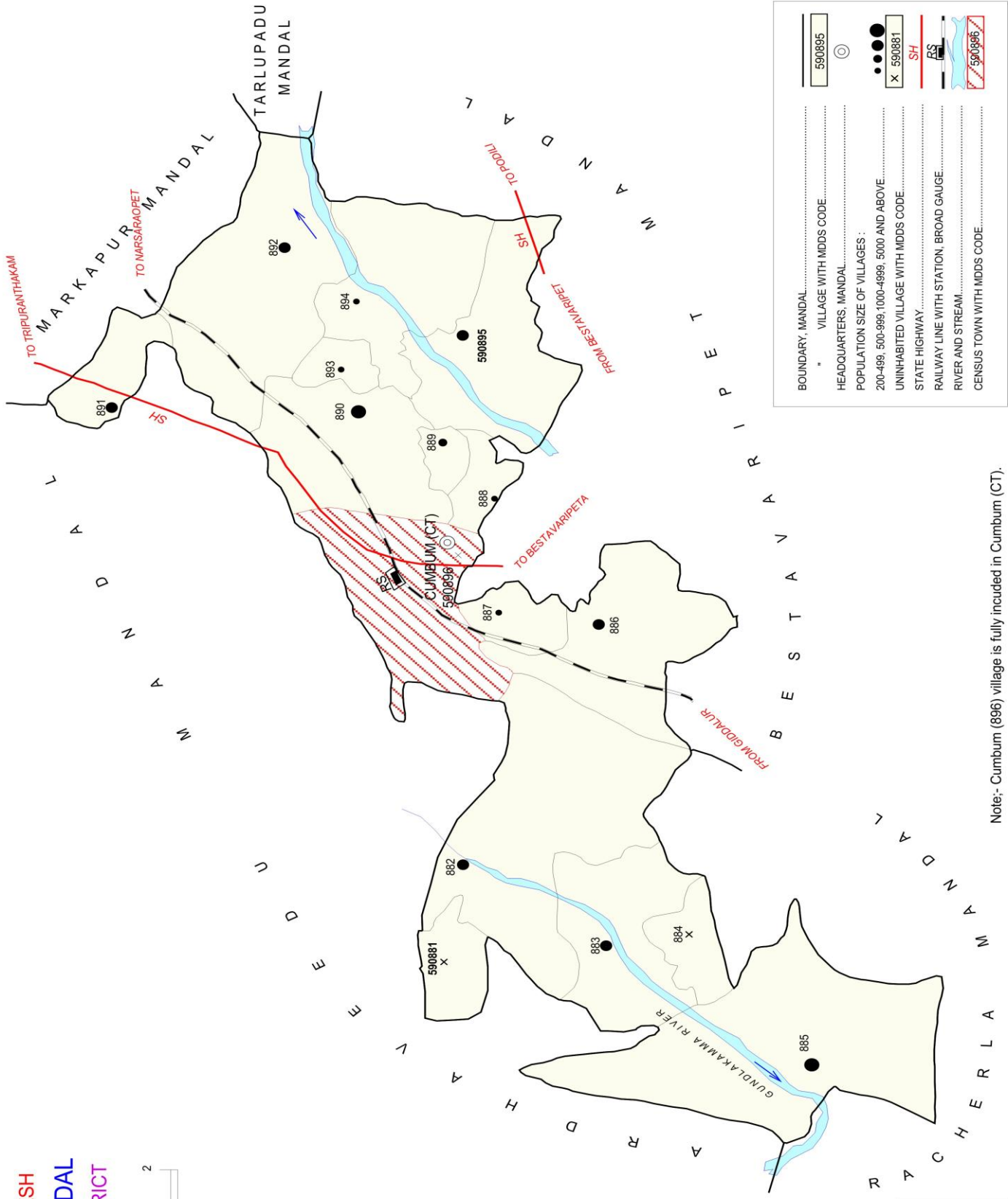
ANDHRA PRADESH

CUMBUM MANDAL

PRAKASAM DISTRICT



KILOMETRES



BOUNDARY, MANDAL.....	590895
VILLAGE WITH MDDS CODE.....	○
HEADQUARTERS, MANDAL.....	●
POPULATION SIZE OF VILLAGES :	
200-499, 500-999, 1000-4999, 5000 AND ABOVE.....	●
UNINHABITED VILLAGE WITH MDDS CODE.....	X 590881
STATE HIGHWAY.....	SH
RAILWAY LINE WITH STATION, BROAD GAUGE.....	PS
RIVER AND STREAM.....	590896
CENSUS TOWN WITH MDDS CODE.....	

AREA : 137.45 Sq.kms.  
 POPULATION : 48698  
 NO. OF TOWNS : 1  
 NO. OF VILLAGES : 15  
 DISTANCE FROM Dist. H. Qns.  
 TO MANDAL : 110 Kms.

Note:- Cumbum (896) village is fully included in Cumbum (CT).

**ALPHABETICAL LIST OF VILLAGES (MANDAL PARISHAD WISE)  
PRAKASAM DISTRICT**

Sl. No.	Name of Village	2011 Census Location Code No.	2001 Census Location Code No.
1	2	3	4
<b>Name of Mandal Parishad : Cumbum</b>			
<b>Name of Mandal : Cumbum (0021)</b>			
1	Anantha Palle	2854905117590884	2818002102188200
2	Auranga Bad	2854905117590894	2818002102189300
3	China Cumbum	2854905117590886	2818002102188400
4	Hazarat Gudem	2854905117590889	2818002102188800
5	Jangamguntla	2854905117590891	2818002102189000
6	Kagitalagudem	2854905117590888	2818002102188700
7	Kandula Puram	2854905117590890	2818002102188900
8	Lanja Kota	2854905117590892	2818002102189100
9	Linga Puram	2854905117590882	2818002102188000
10	Lingapuram Khandrika	2854905117590881	2818002102187900
11	Nadim Palle	2854905117590893	2818002102189200
12	Porumamilla Palle	2854905117590887	2818002102188500
13	Ravipadu	2854905117590895	2818002102189400
14	Thurimella	2854905117590885	2818002102188300
15	Yerrabalem	2854905117590883	2818002102188100

**Census of India 2011- Village Directory  
Amenities and Land use (As on 2009)**

**Name of District : Prakasam**

**Location Code No.: 549**

**Name of Mandal Parishad : Cumbum**

**Location Code No.: 0785**

Sl. No.	Name of Village	Location code no.	Total area of the village ( in hectares rounded up to one decimal place)	Total population ( 2011 census )	Number of households (2011 census)	Number of educational amenities available (If not available within the village, the distance range code viz; a for < 5 Kms, b for 5-10 Kms and c for 10+ kms of nearest place where facility is available is given).									
						Pre-Primary school (PP)	Primary school (P)	Middle school (M)	Secondary School (S)	Senior Secondary school (SS)	Degree college of arts science & commerce (ASC)	Engineering college(EC)	Medical college (MC)	Management institute (MI)	Polytechnic (Pt)
1	2	3	4	5	6	7	8	9	10	11	12	13	14	15	16
368	Lingapuram Khandrika	590881	335	0	0										
369	Linga Puram	590882	1853	2166	598	c	2	2	1	c	c	c	c	c	c
370	Yerrabalem	590883	930	2464	671	c	4	1	1	c	c	c	c	c	c
371	Anantha Palle	590884	335	0	0										
372	Thurimella	590885	2123	5402	1581	c	6	4	2	1	c	c	c	c	c
373	China Cumbum	590886	235	2620	708	a	4	1	a	a	a	c	c	b	b
374	Porumamilla Palle	590887	1166	325	94	a	1	a	a	a	a	c	c	b	b
375	Kagitalagudem	590888	174	410	104	a	b	b	a	a	b	c	c	a	b
376	Hazarat Gudem	590889	198	550	151	a	1	1	a	a	a	c	c	a	a
377	Kandula Puram	590890	962	10766	2445	a	1	5	b	b	b	c	c	b	b
378	Jangamguntla	590891	281	2322	668	b	2	1	1	b	b	c	c	b	b
379	Lanja Kota	590892	1554	2277	612	b	4	2	1	b	b	c	c	b	b
380	Nadim Palle	590893	174	382	101	a	1	a	a	a	a	c	c	a	a
381	Auranga Bad	590894	1026	367	107	b	1	a	a	b	a	c	c	b	b
382	Ravipadu	590895	1038	3478	954	a	3	2	1	a	a	c	c	b	b
<b>Total</b>			<b>12384</b>	<b>33529</b>	<b>8794</b>	<b>0</b>	<b>30</b>	<b>19</b>	<b>7</b>	<b>1</b>	<b>0</b>	<b>0</b>	<b>0</b>	<b>0</b>	<b>0</b>

**Census of India 2011- Village Directory  
Amenities and Land use (As on 2009)**

**Name of District : Prakasam**

**Location Code No.: 549**

**Name of Mandal Parishad : Cumbum**

**Location Code No.: 0785**

Number of educational amenities available (If not available within the village, the distance range code viz; a for <5 Kms, b for 5-10 Kms and c for 10+ kms of nearest place where facility is available is given).				Number of Medical Amenities available. (If not available within the village, the distance range code viz; a for < 5 Kms, b for 5-10 Kms and c for 10+ kms of nearest place where facility is available is given).											Name of Village	Sl. No.
Vocational training school /ITI	Non-formal training centre (NFTC)	Special school for disabled (SSD)	Others (specify)	Community health centre (CHC)	Primary health centre (PHC)	Primary health sub centre (PHS)	Maternity and child welfare centre (MCW)	T. B. clinic (TBC)	Hospital-allopathic (HA)	Hospital-alternative medicine (HO)	Dispensary (D)	Veterinary hospital (VH)	Mobile health clinic (MHC)	Family welfare centre (FWC)		
17	18	19	20	21	22	23	24	25	26	27	28	29	30	31	2	1
															Lingapuram Khandrika	368
c	c	c		c	c	a	c	c	c	c	c	b	1	c	Linga Puram	369
c	c	c		c	b	1	c	c	c	c	c	1	b	c	Yerrabalem	370
															Anantha Palle	371
c	c	c		c	1	1	c	c	c	c	c	1	b	c	Thurimella	372
b	c	c		a	a	a	c	c	c	c	c	a	1	c	China Cumbum	373
b	c	c		a	a	a	c	c	c	c	c	a	b	c	Porumamilla Palle	374
b	c	c		a	a	a	c	c	c	c	c	a	1	c	Kagitalagudem	375
a	c	c		a	a	a	c	c	c	c	c	a	1	c	Hazarat Gudem	376
b	c	c		a	a	1	c	c	c	c	c	a	b	c	Kandula Puram	377
b	c	c		b	b	1	c	c	c	c	c	1	b	c	Jangamguntla	378
b	c	c		b	b	b	c	c	c	c	c	b	1	c	Lanja Kota	379
a	c	c		a	a	a	c	c	c	c	c	a	1	c	Nadim Palle	380
b	c	c		b	b	a	c	c	c	c	c	a	1	c	Auranga Bad	381
b	c	c		a	b	1	c	c	c	c	c	1	b	c	Ravipadu	382
<b>0</b>	<b>0</b>	<b>0</b>	<b>0</b>	<b>0</b>	<b>1</b>	<b>5</b>	<b>0</b>	<b>0</b>	<b>0</b>	<b>0</b>	<b>0</b>	<b>4</b>	<b>7</b>	<b>0</b>		

**Census of India 2011- Village Directory  
Amenities and Land use (As on 2009)**

Name of District : Prakasam

Location Code No.: 549

Name of Mandal Parishad : Cumbum

Location Code No.: 0785

Sl. No.	Name of Village	Number of Non-Government Medical Amenities available.							Availability of drinking water - Yes / No								
		Charitable non Govt. hospital/Nursing home.	Medical practitioner with MBBS Degree	Medical practitioner with other degree	Medical practitioner with no degree	Traditional practitioner and faith healer	Medicine Shop	Others	Tap water (Treated/Untreated)	Well water (Covered / Uncovered well)	Hand Pump	Tube wells / Bore well	Spring	River / Canal	Tank / Pond / Lake	Others	
1	2	32	33	34	35	36	37	38	39	40	41	42	43	44	45	46	
368	Lingapuram Khandrika																
369	Linga Puram	0	0	0	2	0	0	0	Yes	No	Yes	Yes	No	No	No	No	
370	Yerrabalem	0	0	0	3	0	0	0	Yes	No	Yes	Yes	No	No	No	No	
371	Anantha Palle																
372	Thurimella	0	0	2	3	0	2	0	Yes	No	Yes	Yes	No	No	No	No	
373	China Cumbum	0	0	2	0	0	0	0	Yes	No	Yes	Yes	No	No	No	No	
374	Porumamilla Palle	0	0	0	0	0	0	0	Yes	No	Yes	Yes	No	No	No	No	
375	Kagitalagudem	0	1	0	0	0	1	0	Yes	No	Yes	Yes	No	No	No	No	
376	Hazarat Gudem	0	0	0	0	0	0	0	Yes	No	Yes	Yes	No	No	No	No	
377	Kandula Puram	0	0	3	2	0	3	0	Yes	No	Yes	Yes	No	No	No	No	
378	Jangamuntla	0	0	0	0	0	0	0	Yes	No	Yes	Yes	No	No	No	No	
379	Lanja Kota	0	0	0	0	0	0	0	Yes	No	Yes	Yes	No	No	No	No	
380	Nadim Palle	0	0	0	0	0	0	0	Yes	No	Yes	Yes	No	No	No	No	
381	Auranga Bad	0	0	0	0	0	0	0	Yes	No	Yes	Yes	No	No	No	No	
382	Ravipadu	0	0	1	0	0	1	0	Yes	No	Yes	Yes	No	No	No	No	
<b>Total</b>		<b>0</b>	<b>1</b>	<b>8</b>	<b>10</b>	<b>0</b>	<b>7</b>	<b>0</b>	<b>13</b>	<b>0</b>	<b>13</b>	<b>13</b>	<b>0</b>	<b>0</b>	<b>0</b>	<b>0</b>	

**Census of India 2011- Village Directory  
Amenities and Land use (As on 2009)**

**Name of District : Prakasam**

**Location Code No.: 549**

**Name of Mandal Parishad : Cumbum**

**Location Code No.: 0785**

Availability of toilet & others Yes / No				Communication and transport facilities (If amenities available code -Yes is given except for Village Pin Code ,If not available within the village , the distance range code viz; a for < 5 Kms, b for 5-10 Kms and c for 10+ kms of nearest place where facility is available is given).									Name of Village	Sl. No.
Community toilet including bath.	Community toilet excluding bath.	Rural sanitary mart or sanitary hardware outlet available near the village.	Community bio- gas or recycle of waste for productive use.	Post office(PO)	Sub post office (SPO)	Post & Telegraph office (P&TO)	Village Pin Code	Telephones (Land lines)	Public call office (PCO)	Mobile phone coverage	Internet cafes/ Common service centre (CSC)			
47	48	49	50	51	52	53	54	55	56	57	58	2	1	
												Lingapuram Khandrika	368	
No	No	No	No	c	Yes	c	523336	Yes	Yes	Yes	c	Linga Puram	369	
No	No	No	No	c	Yes	c	523336	Yes	Yes	Yes	c	Yerrabalem	370	
												Anantha Palle	371	
No	No	No	No	c	Yes	c	523336	Yes	Yes	Yes	c	Thurimella	372	
No	No	No	No	a	Yes	c	523333	Yes	Yes	Yes	a	China Cumbum	373	
No	No	No	No	a	a	c	523333	Yes	Yes	Yes	a	Porumamilla Palle	374	
No	No	No	No	a	a	c	523333	Yes	Yes	Yes	a	Kagitalagudem	375	
No	No	No	No	a	Yes	c	523333	Yes	Yes	Yes	a	Hazarat Gudem	376	
No	No	No	No	a	Yes	c	523333	Yes	Yes	Yes	Yes	Kandula Puram	377	
No	No	No	No	a	b	c	523333	Yes	Yes	Yes	b	Jangamuntla	378	
No	No	No	No	b	Yes	c	523370	Yes	Yes	Yes	b	Lanja Kota	379	
No	No	No	No	b	a	c	523370	Yes	Yes	Yes	a	Nadim Palle	380	
No	No	No	No	Yes	Yes	c	523370	Yes	Yes	Yes	b	Auranga Bad	381	
No	No	No	No	a	Yes	c	523370	Yes	Yes	Yes	b	Ravipadu	382	
<b>0</b>	<b>0</b>	<b>0</b>	<b>0</b>	<b>1</b>	<b>9</b>	<b>0</b>		<b>13</b>	<b>13</b>	<b>13</b>	<b>1</b>			

**Census of India 2011- Village Directory  
Amenities and Land use (As on 2009)**

Name of District : Prakasam

Location Code No.: 549

Name of Mandal Parishad : Cumbum

Location Code No.: 0785

Sl. No.	Name of Village	Communication and transport facilities (If amenities available code -Yes is given except for Village Pin Code, If not available within the village, the distance range code viz; a for < 5 Kms, b for 5-10 Kms and c for 10+ kms of nearest place where facility is available is given).									
		Private courier facility	Bus service (Public & Private)	Railway stations	Auto/Modified Autos	Taxis and Vans	Tractors	Cycle-pulled rickshaws(Manual & Machine driven)	Carts driven by animals	Sea /River ferry service	
1	2	59	60	61	62	63	64	65	66	67	

368	Lingapuram Khandrika									
369	Linga Puram	c	Yes	c	Yes	Yes	Yes		Yes	
370	Yerrabalem	c	Yes	c	Yes	Yes	Yes		Yes	
371	Anantha Palle									
372	Thurimella	c	Yes	c	Yes	Yes	Yes	Yes	Yes	
373	China Cumbum	a	Yes	a	Yes	Yes	Yes		Yes	
374	Porumamilla Palle	a	Yes	a	Yes	Yes	Yes		Yes	
375	Kagitalagudem	a	a	b	Yes	Yes	Yes		Yes	
376	Hazarat Gudem	a	a	a	Yes	Yes	Yes	Yes	Yes	
377	Kandula Puram	Yes	Yes	a	Yes	Yes	Yes	Yes	Yes	
378	Jangamuntla	b	Yes	b	Yes	Yes	Yes		Yes	
379	Lanja Kota	b	Yes	b	Yes	Yes	b		a	
380	Nadim Palle	a	a	a	Yes	Yes	Yes		Yes	
381	Auranga Bad	b	a	b	Yes	b	Yes		Yes	
382	Ravipadu	b	Yes	b	Yes	Yes	Yes	Yes	Yes	
<b>Total</b>		<b>1</b>	<b>9</b>	<b>0</b>	<b>13</b>	<b>12</b>	<b>12</b>	<b>4</b>	<b>12</b>	<b>0</b>



**Census of India 2011- Village Directory  
Amenities and Land use (As on 2009)**

**Name of District : Prakasam**

**Location Code No.: 549**

**Name of Mandal Parishad : Cumbum**

**Location Code No.: 0785**

Village connected to highways,village roads, banks & credit societies (If amenities available code -Yes is given, If not available within the village , the distance range code viz; a for < 5 Kms, b for 5-10 Kms and c for 10+ kms of nearest place where facility is available is given).												Name of Village	Sl. No.	
68	69	70	71	72	73	74	75	76	77	78	79			
													Lingapuram Khandrika	368
c	b	b	Yes	Yes	Yes	b		Yes	c	c	c		Linga Puram	369
c	a	a	Yes	Yes	Yes	b		Yes	b	c	c		Yerrabalem	370
													Anantha Palle	371
c	b	b	Yes	Yes	Yes	Yes		Yes	Yes	c	c		Thurimella	372
c	b	b	Yes	Yes	Yes	Yes		Yes	a	a	a		China Cumbum	373
c	b	b	Yes	b	Yes	b		Yes	a	a	a		Porumamilla Palle	374
c	b	b	Yes	a	Yes	b		Yes	Yes	Yes	a		Kagitalagudem	375
c	b	b	Yes	Yes	Yes	b		Yes	a	a	a		Hazarat Gudem	376
c	Yes	Yes	Yes	Yes	Yes	Yes		Yes	Yes	Yes	b		Kandula Puram	377
c	Yes	Yes	Yes	Yes	Yes	b		Yes	b	b	b		Jangamgunta	378
c	b	b	Yes	Yes	Yes	b		Yes	b	b	b		Lanja Kota	379
c	a	a	Yes	b	Yes	b		Yes	a	a	a		Nadim Palle	380
c	b	b	Yes	b	Yes	b		Yes	b	b	b		Auranga Bad	381
c	a	a	Yes	Yes	Yes	Yes		Yes	b	b	b		Ravipadu	382
<b>0</b>	<b>2</b>	<b>2</b>	<b>13</b>	<b>9</b>	<b>13</b>	<b>4</b>	<b>0</b>	<b>13</b>	<b>3</b>	<b>2</b>	<b>0</b>			

**Census of India 2011- Village Directory  
Amenities and Land use (As on 2009)**

**Name of District : Prakasam**

**Location Code No.: 549**

**Name of Mandal Parishad : Cumbum**

**Location Code No.: 0785**

Sl. No.	Name of Village	Availability of miscellaneous facilities (If amenities available code -Yes is given, If not available within the village, the distance range code viz; a for < 5 Kms, b for 5-10 Kms and c for 10+ kms of nearest place where facility is available is given).									
		Self-Help Group (SHG)	Public distribution system (PDS) shop	Mandis / Regular market	Weekly Haat	Agricultural marketing society	Integrated Child Development Scheme (Nutritional Centres)	Anganwadi Centre (Nutritional Centres)	Others (Nutritional Centres)	ASHA (Accredited Social Health Activist)	Community centre with/without TV
1	2	80	81	82	83	84	85	86	87	88	89

368 Lingapuram Khandrika

369 Linga Puram Yes Yes c c c Yes Yes Yes Yes c

370 Yerrabalem Yes Yes c c c Yes Yes Yes Yes c

371 Anantha Palle

372 Thurimella Yes Yes Yes b c Yes Yes Yes Yes c

373 China Cumbum Yes Yes a a a Yes Yes Yes Yes a

374 Porumamilla Palle Yes Yes a a b Yes Yes Yes Yes a

375 Kagitalagudem Yes Yes b Yes a Yes Yes Yes a a

376 Hazarat Gudem Yes Yes a a b Yes Yes Yes Yes a

377 Kandula Puram Yes Yes b b Yes Yes Yes Yes b

378 Jangamuntla Yes Yes b b b Yes Yes Yes Yes b

379 Lanja Kota Yes Yes b b b Yes Yes Yes Yes b

380 Nadim Palle Yes Yes a a a Yes Yes Yes a a

381 Auranga Bad Yes Yes b b b Yes Yes Yes b b

382 Ravipadu Yes Yes b b b Yes Yes Yes Yes b

**Total 13 13 1 1 1 13 13 13 10 0**

**Census of India 2011- Village Directory  
Amenities and Land use (As on 2009)**

**Name of District : Prakasam**

**Location Code No.: 549**

**Name of Mandal Parishad : Cumbum**

**Location Code No.: 0785**

Availability of miscellaneous facilities (If amenities available code -Yes is given, If not available within the village, the distance range code viz; a for < 5 Kms, b for 5-10 Kms and c for 10+ kms of nearest place where facility is available is given).								Availability of electricity (Yes/No)				Nearest Town		Name of Village	Sl. No.
Sports Field,	Sports Club / Recreation Centre	Cinema / Video Hall	Public Library	Public Reading Room	Newspaper Supply	Assembly Polling station	Birth & Death Registration Office	Power Supply for Domestic Use (ED)	Power Supply for Agricultural Use (EAG)	Power Supply for Commercial Use (EC)	Power Supply for All Uses (EA)	Name	Distance range code i.e. a for <5 Kms, b for 5-10 Kms and c for 10+ kms		
90	91	92	93	94	95	96	97	98	99	100	101	102	103	2	1
												Markapur	c	Lingapuram Khandrika	368
c	c	c	c	c	Yes	Yes	Yes	Yes	Yes	Yes	Yes	Markapur	c	Linga Puram	369
b	c	c	b	c	Yes	Yes	Yes	Yes	Yes	Yes	Yes	Markapur	c	Yerrabalem	370
												Markapur	c	Anantha Palle	371
Yes	c	c	Yes	c	Yes	Yes	Yes	Yes	Yes	Yes	Yes	Markapur	c	Thurimella	372
a	c	a	a	a	Yes	Yes	Yes	Yes	Yes	Yes	Yes	Markapur	c	China Cumbum	373
a	c	a	a	a	Yes	a	a	Yes	Yes	Yes	Yes	Markapur	c	Porumamilla Palle	374
a	c	Yes	a	a	Yes	Yes	Yes	Yes	Yes	Yes	Yes	Markapur	c	Kagitalagudem	375
a	c	a	a	a	Yes	a	Yes	Yes	Yes	Yes	Yes	Markapur	c	Hazarat Gudem	376
b	c	Yes	b	Yes	Yes	Yes	Yes	Yes	Yes	Yes	Yes	Markapur	c	Kandula Puram	377
b	c	b	b	b	Yes	Yes	Yes	Yes	Yes	Yes	Yes	Markapur	c	Jangamgunta	378
b	c	b	b	b	Yes	Yes	Yes	Yes	Yes	Yes	Yes	Markapur	c	Lanja Kota	379
a	c	a	a	a	Yes	a	a	Yes	Yes	Yes	Yes	Markapur	c	Nadim Palle	380
b	c	b	a	b	Yes	a	Yes	Yes	Yes	Yes	Yes	Markapur	c	Auranga Bad	381
Yes	c	b	Yes	b	Yes	Yes	Yes	Yes	Yes	Yes	Yes	Markapur	c	Ravipadu	382
<b>2</b>	<b>0</b>	<b>2</b>	<b>2</b>	<b>1</b>	<b>13</b>	<b>9</b>	<b>11</b>	<b>13</b>	<b>13</b>	<b>13</b>	<b>13</b>		<b>0</b>		

**Census of India 2011- Village Directory  
Amenities and Land use (As on 2009)**

**Name of District : Prakasam**

**Location Code No.: 549**

**Name of Mandal Parishad : Cumbum**

**Location Code No.: 0785**

Sl. No.	Name of Village	Land Use										
		Area under different types of land use ( in hectares rounded up to one decimal place)										
		Forests	Area under Non-agricultural Uses	Barren and Un-cultivable land	Permanent Pastures and Other Grazing Lands	Land Under Miscellaneous Tree Crops etc.	Culturable Waste Land	Fallow lands other than current fallows	Current Fallows	Net Area Sown	Total Irrigated Land Area	Total Un-irrigated Land Area
1	2	104	105	106	107	108	109	110	111	112	113	114
368	Lingapuram Khandrika	0	24.5	167.9	2	0	15	30.3	13.1	82.2	36	89.5
369	Linga Puram	5.3	573	464.2	61.1	0	40.1	32	121	556.4	108	601.4
370	Yerrabalem	2.4	66.8	127.9	0	8.9	25.1	40.1	116.1	542.7	214.5	484.4
371	Anantha Palle	0	79	10.9	0	4.9	48.2	33.8	19.8	138.4	35.2	156.8
372	Thurimella	0	1302.7	97.9	114.1	4	131.9	23.9	329.4	119	331.8	140.5
373	China Cumbum	0	27.9	0	0	0	5.3	25.9	27	148.9	142	59.8
374	Porumamilla Palle	0	352.6	13	0	2	297	125.2	242.3	134	140	361.4
375	Kagitalagudem	0	6.9	0	0	5.2	0	0	51.8	110.1	110.1	51.8
376	Hazarat Gudem	0	10.9	0	0	4.5	8.9	6.1	59.6	108	107.2	66.5
377	Kandula Puram	0	131.1	110.1	27.9	83	20.2	55.1	36.8	497.8	87	502.7
378	Jangamgunta	0	15	36	0	0	16.2	5	23.5	185.4	27.1	186.7
379	Lanja Kota	0	129.1	161.1	10.1	70	108	121.4	95.1	859.2	208	867.6
380	Nadim Palle	0	6.1	0.8	0	0	0	0	15.4	151.8	44.9	122.2
381	Auranga Bad	0	119.8	85	144.1	6.1	89	129.6	62.3	390.1	84.6	497.5
382	Ravipadu	0	70	110.9	0.8	2.8	116.1	101.6	184.5	451.2	267.5	469.8
<b>Total</b>		<b>7.7</b>	<b>2915.4</b>	<b>1385.7</b>	<b>360.1</b>	<b>191.4</b>	<b>921</b>	<b>730</b>	<b>1397.7</b>	<b>4475.2</b>	<b>1943.9</b>	<b>4658.6</b>

**Census of India 2011- Village Directory  
Amenities and Land use (As on 2009)**

**Name of District : Prakasam**

**Location Code No.: 549**

**Name of Mandal Parishad : Cumbum**

**Location Code No.: 0785**

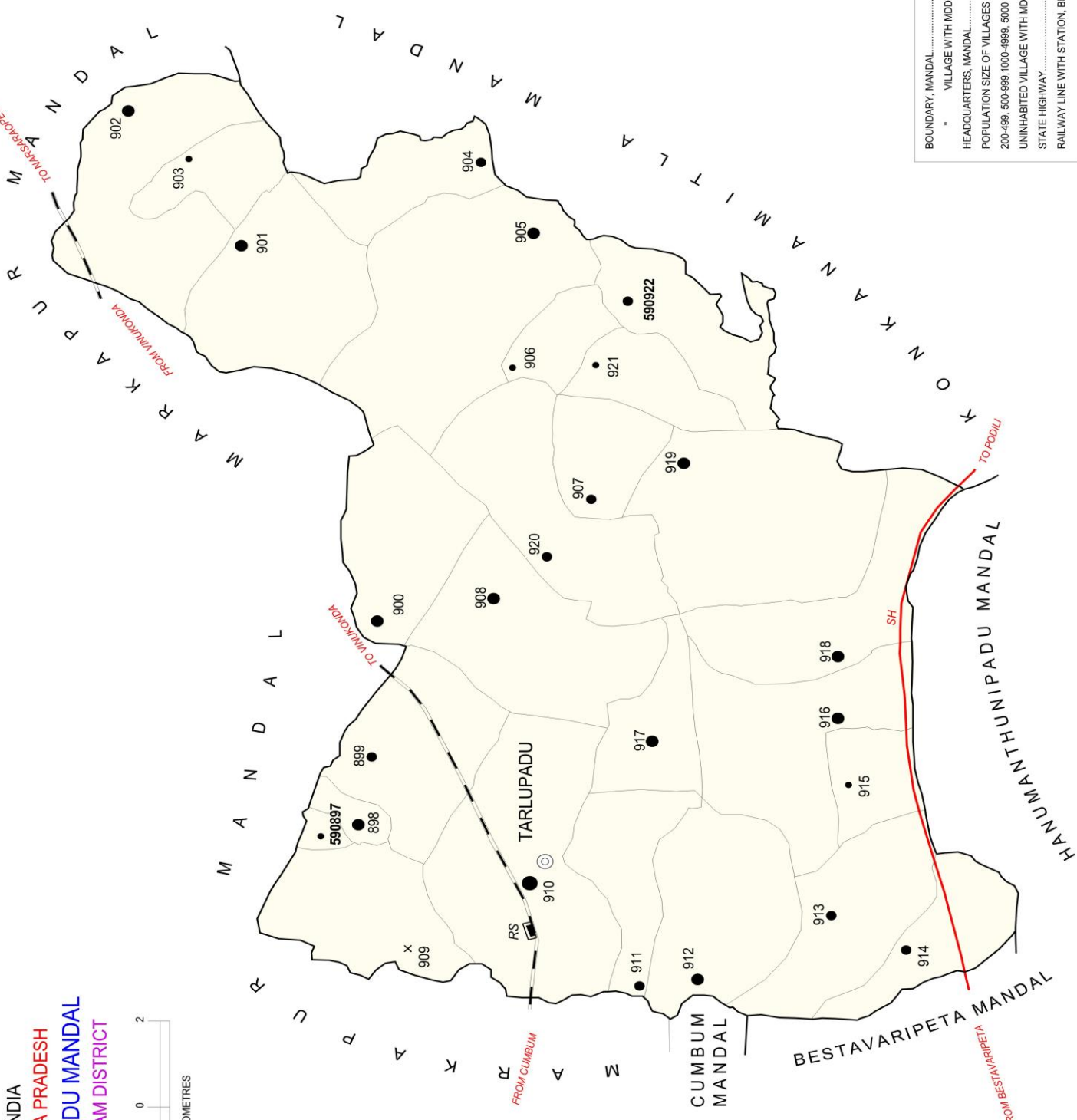
Land Use					Name of three most important commodities manufactured			Name of Village	Sl. No.					
Area irrigated by source (in hectare).					First	Second	Third							
Canals (C)	Wells/Tube-wells(W/TW)	Tanks/Lakes(T/L)	Water Falls(WF)	Others(O)	115	116	117	118	119	120	121	122	2	1
0	36	0	0	0									Lingapuram Khandrika	368
0	108	0	0	0									Linga Puram	369
0	200.3	14.2	0	0									Yerrabalem	370
0	35.2	0	0	0									Anantha Palle	371
0	181.3	150.5	0	0									Thurimella	372
0	81.3	60.7	0	0									China Cumbum	373
0	26.7	113.3	0	0									Porumamilla Palle	374
0	110.1	0	0	0									Kagitalagudem	375
0	6.1	101.2	0	0									Hazarat Gudem	376
0	87	0	0	0									Kandula Puram	377
0	27.1	0	0	0									Jangamguntla	378
0	208	0	0	0									Lanja Kota	379
0	18.6	26.3	0	0									Nadim Palle	380
0	84.6	0	0	0									Auranga Bad	381
0	139.2	128.3	0	0									Ravipadu	382
<b>0</b>	<b>1349.5</b>	<b>594.5</b>	<b>0</b>	<b>0</b>										

INDIA

ANDHRA PRADESH

TARLUPADU MANDAL

PRAKASAM DISTRICT



AREA : 266.98 Sq.kms.  
 POPULATION : 34640  
 NO. OF TOWNS : NIL  
 NO. OF VILLAGES : 26  
 DISTANCE FROM Dist. H.Qrts.  
 TO MANDAL : 104 Kms.

BOUNDARY, MANDAL.....	590897
VILLAGE WITH MDDS CODE.....	⊙
HEADQUARTERS, MANDAL.....	●
POPULATION SIZE OF VILLAGES:	
200-499.....	●
500-999.....	●
1000-4999.....	●
5000 AND ABOVE.....	●
UNINHABITED VILLAGE WITH MDDS CODE.....	X 590909
STATE HIGHWAY.....	SH
RAILWAY LINE WITH STATION.....	RS
BROAD GAUGE.....	—+—

**ALPHABETICAL LIST OF VILLAGES (MANDAL PARISHAD WISE)  
PRAKASAM DISTRICT**

Sl. No.	Name of Village	2011 Census Location Code No.	2001 Census Location Code No.
1	2	3	4
<b>Name of Mandal Parishad : Tarlupadu</b>			
<b>Name of Mandal : Tarlupadu (0022)</b>			
1	Chenna Reddi Palle	2854905118590917	2818002202191500
2	Ganugapenta	2854905118590901	2818002202189900
3	Golla Palle	2854905118590913	2818002202191100
4	Gorugunthala Padu	2854905118590897	2818002202189500
5	Jagannadha Puram	2854905118590907	2818002202190500
6	Jangamreddi Palle	2854905118590906	2818002202190400
7	Kaluzuwwalapadu	2854905118590905	2818002202190300
8	Kandalla Palle	2854905118590903	2818002202190100
9	Karumani Palle	2854905118590911	2818002202190900
10	Kethagudipi	2854905118590900	2818002202189800
11	Konda Reddi Palle	2854905118590921	2818002202191900
12	Lakshmakka Palle	2854905118590922	2818002202192000
13	Mangala Kunta	2854905118590919	2818002202191700
14	Meerja Peta	2854905118590912	2818002202191000
15	Nagendla Mudupu	2854905118590916	2818002202191400
16	Obaya Palle	2854905118590920	2818002202191800
17	Pathe Puram	2854905118590915	2818002202191300
18	Pothalapadu	2854905118590902	2818002202190000
19	Ragasamudram	2854905118590904	2818002202190200
20	Rolagam Padu	2854905118590914	2818002202191200
21	Seetanagulavaram	2854905118590898	2818002202189600
22	Surepalle	2854905118590899	2818002202189700
23	Tadivari Palle	2854905118590918	2818002202191600
24	Tarlupadu	2854905118590910	2818002202190800
25	Tellapadu	2854905118590909	2818002202190700
26	Thummala Cheruvu	2854905118590908	2818002202190600

**Census of India 2011- Village Directory  
Amenities and Land use (As on 2009)**

**Name of District : Prakasam**

**Location Code No.: 549**

**Name of Mandal Parishad : Tarlupadu**

**Location Code No.: 0786**

Sl. No.	Name of Village	Location code no.	Total area of the village ( in hectares rounded up to one decimal place)	Total population ( 2011 census )	Number of households (2011 census)	Number of educational amenities available (If not available within the village, the distance range code viz; a for < 5 Kms, b for 5-10 Kms and c for 10+ kms of nearest place where facility is available is given).									
						Pre-Primary school (PP)	Primary school (P)	Middle school (M)	Secondary School (S)	Senior Secondary school (SS)	Degree college of arts science & commerce (ASC)	Engineering college(EC)	Medical college (MC)	Management institute (MI)	Polytechnic (Pt)
1	2	3	4	5	6	7	8	9	10	11	12	13	14	15	16
383	Gorugunthala Padu	590897	1150	366	97	b	2	b	b	b	b	b	c	b	b
384	Seetanagulavaram	590898	603	1496	385	b	1	1	a	b	b	b	c	b	b
385	Surepalle	590899	603	625	154	c	1	a	a	c	c	c	c	c	c
386	Kethagudipi	590900	1366	2795	658	a	2	1	a	b	b	c	c	c	c
387	Ganugapenta	590901	1997	1875	439	c	2	1	a	c	c	c	c	c	c
388	Pothalapadu	590902	1445	1643	359	c	2	1	1	c	c	c	c	c	c
389	Kandalla Palle	590903	442	322	78	c	1	a	c	c	c	c	c	c	c
390	Ragasamudram	590904	599	897	202	c	1	1	a	c	c	c	c	c	c
391	Kaluzuwwalapadu	590905	1631	2195	514	c	4	1	1	c	c	c	c	c	c
392	Jangamreddi Palle	590906	442	452	89	c	1	a	c	c	c	c	c	c	c
393	Jagannadha Puram	590907	722	825	202	b	2	a	a	b	c	c	c	c	c
394	Thummala Cheruvu	590908	1409	1930	464	b	3	1	1	c	c	c	c	c	c
395	Tellapadu	590909	461	0	0										
396	Tarlupadu	590910	2043	5628	1362	2	11	3	3	1	b	c	c	c	c
397	Karumani Palle	590911	347	685	173	a	1	1	a	a	c	c	c	c	c
398	Meerja Peta	590912	1342	1648	413	b	1	1	1	b	c	c	c	c	c
399	Golla Palle	590913	1322	782	201	c	2	1	a	b	c	c	c	c	c
400	Rolagam Padu	590914	703	692	176	c	1	a	b	b	b	c	c	c	c
401	Pathe Puram	590915	324	294	68	c	1	a	a	c	c	c	c	c	c
402	Nagendla Mudupu	590916	1322	2033	438	c	4	1	a	c	c	c	c	c	c
403	Chenna Reddi Palle	590917	1477	3018	768	b	1	1	1	b	c	c	c	c	c
404	Tadivari Palle	590918	1325	1858	417	c	4	2	1	c	c	c	c	c	c
405	Mangala Kunta	590919	2185	1160	229	c	2	1	b	c	c	c	c	c	c
406	Obaya Palle	590920	353	519	132	c	1	1	a	c	c	c	c	c	c
407	Konda Reddi Palle	590921	496	325	95	c	1	b	b	c	c	c	c	c	c
408	Lakshmakka Palle	590922	828	577	150	c	2	a	a	c	c	c	c	c	c
<b>Total</b>			<b>26937</b>	<b>34640</b>	<b>8263</b>	<b>2</b>	<b>54</b>	<b>19</b>	<b>9</b>	<b>1</b>	<b>0</b>	<b>0</b>	<b>0</b>	<b>0</b>	<b>0</b>



**Census of India 2011- Village Directory  
Amenities and Land use (As on 2009)**

**Name of District : Prakasam**

**Location Code No.: 549**

**Name of Mandal Parishad : Tarlupadu**

**Location Code No.: 0786**

Number of educational amenities available (If not available within the village, the distance range code viz; a for <5 Kms, b for 5-10 Kms and c for 10+ kms of nearest place where facility is available is given).				Number of Medical Amenities available. (If not available within the village, the distance range code viz; a for < 5 Kms, b for 5-10 Kms and c for 10+ kms of nearest place where facility is available is given).											Name of Village	Sl. No.
Vocational training school /ITI	Non-formal training centre (NFTC)	Special school for disabled (SSD)	Others (specify)	Community health centre (CHC)	Primary health centre (PHC)	Primary health sub centre (PHS)	Maternity and child welfare centre (MCW)	T. B. clinic (TBC)	Hospital-allopathic (HA)	Hospital-alternative medicine (HO)	Dispensary (D)	Veterinary hospital (VH)	Mobile health clinic (MHC)	Family welfare centre (FWC)		
17	18	19	20	21	22	23	24	25	26	27	28	29	30	31	2	1
b	b	c		c	b	b	c	c	b	b	b	b	1	b	Gorugunthala Padu	383
b	b	c		c	b	b	c	c	b	b	b	b	1	b	Seetanagulavaram	384
c	c	c		c	b	b	c	c	c	b	c	b	1	c	Surepalle	385
b	c	c		c	c	a	c	c	b	b	b	c	1	b	Kethagudipi	386
c	c	c		c	b	b	c	c	c	c	c	c	1	c	Ganugapenta	387
c	c	c		c	a	1	c	c	c	c	c	a	a	c	Pothalapadu	388
c	c	c		c	a	a	c	c	c	c	c	a	1	c	Kandalla Palle	389
c	c	c		c	c	c	c	c	c	c	c	c	b	c	Ragasamudram	390
c	c	c		c	b	c	c	c	c	c	c	c	1	c	Kaluzuwwalapadu	391
b	c	c		c	a	c	c	c	c	c	c	a	1	c	Jangamreddi Palle	392
c	c	c		c	b	a	c	c	c	c	c	a	1	c	Jagannadha Puram	393
c	c	c		c	b	1	c	c	c	c	c	1	b	c	Thummala Cheruvu	394
															Tellapadu	395
b	b	c		c	1	1	c	c	b	1	b	1	b	b	Tarlupadu	396
c	c	c		c	a	a	c	c	c	c	c	a	1	c	Karumani Palle	397
c	c	c		c	b	b	c	c	c	c	c	b	1	c	Meerja Peta	398
c	c	c		c	b	b	c	c	c	c	c	b	1	c	Golla Palle	399
c	c	c		c	c	c	c	c	c	c	c	c	1	c	Rolagam Padu	400
c	c	c		c	c	a	c	c	c	c	c	a	1	c	Pathe Puram	401
c	c	c		c	c	c	c	c	c	c	c	a	1	c	Nagendra Mudupu	402
c	c	c		c	b	b	c	c	c	c	c	c	1	c	Chenna Reddi Palle	403
c	c	c		c	c	1	c	c	c	c	c	1	a	c	Tadivari Palle	404
c	c	c		c	c	b	c	c	c	c	c	b	1	c	Mangala Kunta	405
c	c	c		c	a	c	c	c	c	c	c	a	1	c	Obaya Palle	406
c	c	c		c	b	c	c	c	c	c	c	b	1	c	Konda Reddi Palle	407
c	c	c		c	a	c	c	c	c	c	c	a	1	c	Lakshmakka Palle	408
<b>0</b>	<b>0</b>	<b>0</b>	<b>0</b>	<b>0</b>	<b>1</b>	<b>4</b>	<b>0</b>	<b>0</b>	<b>0</b>	<b>1</b>	<b>0</b>	<b>3</b>	<b>20</b>	<b>0</b>		

**Census of India 2011- Village Directory  
Amenities and Land use (As on 2009)**

Name of District : Prakasam

Location Code No.: 549

Name of Mandal Parishad : Tarlupadu

Location Code No.: 0786

Sl. No.	Name of Village	Number of Non-Government Medical Amenities available.							Availability of drinking water - Yes / No							
		Charitable non Govt. hospital/Nursing home.	Medical practitioner with MBBS Degree	Medical practitioner with other degree	Medical practitioner with no degree	Traditional practitioner and faith healer	Medicine Shop	Others	Tap water (Treated/Untreated)	Well water (Covered / Uncovered well)	Hand Pump	Tube wells / Bore well	Spring	River / Canal	Tank / Pond / Lake	Others
1	2	32	33	34	35	36	37	38	39	40	41	42	43	44	45	46
383	Gorugunthala Padu	0	0	0	0	0	0	0	Yes	No	Yes	Yes	No	No	No	No
384	Seetanagulavaram	0	0	0	0	0	0	0	Yes	No	Yes	Yes	No	No	Yes	No
385	Surepalle	0	0	0	0	0	0	0	Yes	No	Yes	Yes	No	No	No	No
386	Kethagudipi	0	0	0	0	0	0	0	Yes	No	Yes	Yes	No	No	No	No
387	Ganugapenta	0	0	0	0	0	0	0	Yes	No	Yes	No	No	No	No	No
388	Pothalapadu	0	0	0	0	0	0	0	Yes	No	Yes	No	No	No	Yes	No
389	Kandalla Palle	0	0	0	0	0	0	0	Yes	No	Yes	No	No	No	No	No
390	Ragasamudram	0	0	0	0	0	0	0	Yes	No	Yes	No	No	No	No	No
391	Kaluzuwwalapadu	0	0	0	0	0	0	0	Yes	No	Yes	No	No	No	No	No
392	Jangamreddi Palle	0	0	0	0	0	0	0	Yes	No	Yes	No	No	No	No	No
393	Jagannadha Puram	0	0	0	0	0	0	0	Yes	No	Yes	Yes	No	No	No	No
394	Thummala Cheruvu	0	0	0	0	0	0	0	Yes	No	Yes	Yes	No	No	No	No
395	Tellapadu															
396	Tarlupadu	0	0	3	1	0	3	0	Yes	No	Yes	Yes	No	No	No	No
397	Karumani Palle	0	0	0	0	0	0	0	Yes	No	Yes	No	No	No	No	No
398	Meerja Peta	0	0	0	0	0	0	0	Yes	No	Yes	No	No	No	No	No
399	Golla Palle	0	0	0	0	0	0	0	Yes	No	Yes	No	No	No	No	No
400	Rolagam Padu	0	0	0	0	0	0	0	Yes	No	Yes	No	No	No	No	No
401	Pathe Puram	0	0	0	0	0	0	0	Yes	No	Yes	Yes	No	No	No	No
402	Nagendla Mudupu	0	0	0	0	0	0	0	Yes	No	Yes	Yes	No	No	No	No
403	Chenna Reddi Palle	0	0	0	0	0	0	0	Yes	No	Yes	No	No	No	No	No
404	Tadivari Palle	0	0	0	0	0	0	0	Yes	No	Yes	Yes	No	No	No	No
405	Mangala Kunta	0	0	0	0	0	0	0	Yes	No	Yes	Yes	No	No	No	No
406	Obaya Palle	0	0	0	0	0	0	0	Yes	No	Yes	No	No	No	No	No
407	Konda Reddi Palle	0	0	0	0	0	0	0	Yes	No	Yes	No	No	No	No	No
408	Lakshmakka Palle	0	0	0	0	0	0	0	Yes	No	Yes	No	No	No	No	No
<b>Total</b>		<b>0</b>	<b>0</b>	<b>3</b>	<b>1</b>	<b>0</b>	<b>3</b>	<b>0</b>	<b>25</b>	<b>0</b>	<b>25</b>	<b>11</b>	<b>0</b>	<b>0</b>	<b>2</b>	<b>0</b>

**Census of India 2011- Village Directory  
Amenities and Land use (As on 2009)**

**Name of District : Prakasam**

**Location Code No.: 549**

**Name of Mandal Parishad : Tarlapadu**

**Location Code No.: 0786**

Availability of toilet & others Yes / No				Communication and transport facilities (If amenities available code -Yes is given except for Village Pin Code ,If not available within the village , the distance range code viz; a for < 5 Kms, b for 5-10 Kms and c for 10+ kms of nearest place where facility is available is given).									Name of Village	Sl. No.
Community toilet including bath.	Community toilet excluding bath.	Rural sanitary mart or sanitary hardware outlet available near the village.	Community bio- gas or recycle of waste for productive use.	Post office(PO)	Sub post office (SPO)	Post & Telegraph office (P&TO)	Village Pin Code	Telephones (Land lines)	Public call office (PCO)	Mobile phone coverage	Internet cafes/ Common service centre (CSC)			
47	48	49	50	51	52	53	54	55	56	57	58	2	1	
No	No	No	No	a	b	b	523332	Yes	Yes	Yes	b	Gorugunthala Padu	383	
No	No	No	No	Yes	a	b	523332	Yes	Yes	Yes	b	Seetanagulavaram	384	
No	No	No	No	a	a	c	523371	Yes	Yes	Yes	c	Surepalle	385	
No	No	No	No	a	Yes	b	523371	Yes	Yes	Yes	b	Kethagudipi	386	
No	No	No	No	b	Yes	c	523315	Yes	Yes	Yes	c	Ganugapenta	387	
No	No	No	No	a	Yes	c	523315	Yes	b	Yes	c	Pothalapadu	388	
No	No	No	No	a	a	c	523315	Yes	a	Yes	c	Kandalla Palle	389	
No	No	No	No	a	c	c	523315	a	b	Yes	c	Ragasamudram	390	
No	No	No	No	b	Yes	c	523315	Yes	Yes	Yes	c	Kaluzuwwalapadu	391	
No	No	No	No	c	c	c	523315	a	a	Yes	c	Jangamreddi Palle	392	
No	No	No	No	a	a	c	523371	a	a	Yes	c	Jagannadha Puram	393	
No	No	No	No	Yes	Yes	c	523371	Yes	Yes	Yes	c	Thummala Cheruvu	394	
												Tellapadu	395	
No	No	No	No	Yes	Yes	b	523332	Yes	Yes	Yes	b	Tarlapadu	396	
No	No	No	No	a	a	c	523332	a	a	Yes	c	Karumani Palle	397	
No	No	No	No	Yes	b	b	523332	Yes	Yes	Yes	c	Meerja Peta	398	
No	No	No	No	Yes	b	b	523332	Yes	Yes	Yes	c	Golla Palle	399	
No	No	No	No	a	c	c	523331	c	b	Yes	c	Rolagam Padu	400	
No	No	No	No	c	a	c	523332	a	a	Yes	c	Pathe Puram	401	
No	No	No	No	Yes	Yes	c	523332	Yes	Yes	Yes	c	Nagendla Mudupu	402	
No	No	No	No	Yes	b	b	523332	Yes	Yes	Yes	c	Chenna Reddi Palle	403	
No	No	No	No	c	Yes	c	523332	Yes	Yes	Yes	c	Tadivari Palle	404	
No	No	No	No	c	Yes	c	523332	b	b	Yes	c	Mangala Kunta	405	
No	No	No	No	b	a	c	523332	a	a	Yes	c	Obaya Palle	406	
No	No	No	No	c	a	c	523332	a	a	Yes	c	Konda Reddi Palle	407	
No	No	No	No	b	a	c	523332	a	a	Yes	c	Lakshmakka Palle	408	
<b>0</b>	<b>0</b>	<b>0</b>	<b>0</b>	<b>7</b>	<b>9</b>	<b>0</b>		<b>15</b>	<b>13</b>	<b>25</b>	<b>0</b>			

**Census of India 2011- Village Directory  
Amenities and Land use (As on 2009)**

**Name of District : Prakasam**

**Location Code No.: 549**

**Name of Mandal Parishad : Tarlapadu**

**Location Code No.: 0786**

Sl. No.	Name of Village	Communication and transport facilities (If amenities available code -Yes is given except for Village Pin Code, If not available within the village, the distance range code viz; a for < 5 Kms, b for 5-10 Kms and c for 10+ kms of nearest place where facility is available is given).								
		Private courier facility	Bus service (Public & Private)	Railway stations	Auto/Modified Autos	Taxis and Vans	Tractors	Cycle-pulled rickshaws(Manual & Machine driven)	Carts driven by animals	Sea /River ferry service
1	2	59	60	61	62	63	64	65	66	67
383	Gorugunthala Padu	b	Yes	b	Yes	b	Yes		Yes	
384	Seetanagulavaram	b	Yes	b	Yes	b	Yes		Yes	
385	Surepalle	c	Yes	b	Yes	c	Yes		Yes	
386	Kethagudipi	b	Yes	a	Yes	b	Yes		Yes	
387	Ganugapenta	c	Yes	b	Yes	c	Yes		Yes	
388	Pothalapadu	c	Yes	b	Yes	c	Yes		Yes	
389	Kandalla Palle	c	a	b	a	c	a		Yes	
390	Ragasamudram	c	Yes	b	Yes	c	Yes		Yes	
391	Kaluzuwvalapadu	c	Yes	b	Yes	c	Yes		Yes	
392	Jangamreddi Palle	b	b	b	Yes	c	Yes		Yes	
393	Jagannadha Puram	c	Yes	b	Yes	c	Yes		Yes	
394	Thummala Cheruvu	c	Yes	b	Yes	c	Yes		Yes	
395	Tellapadu									
396	Tarlapadu	b	Yes	Yes	Yes	b	Yes		Yes	
397	Karumani Palle	c	Yes	a	Yes	c	Yes		Yes	
398	Meerja Peta	b	Yes	b	b	c	Yes		Yes	
399	Golla Palle	c	Yes	c	Yes	c	Yes		Yes	
400	Rolagam Padu	c	Yes	c	Yes	c	a		Yes	
401	Pathe Puram	c	Yes	c	Yes	c	Yes		Yes	
402	Nagendra Mudupu	c	Yes	c	Yes	c	Yes		Yes	
403	Chenna Reddi Palle	c	Yes	b	Yes	c	Yes		Yes	
404	Tadivari Palle	c	Yes	c	Yes	c	Yes		Yes	
405	Mangala Kunta	c	Yes	c	Yes	c	Yes		Yes	
406	Obaya Palle	c	Yes	b	Yes	c	Yes		Yes	
407	Konda Reddi Palle	c	Yes	c	Yes	c	Yes		Yes	
408	Lakshmakka Palle	c	a	c	Yes	c	Yes		Yes	
<b>Total</b>		<b>0</b>	<b>22</b>	<b>1</b>	<b>23</b>	<b>0</b>	<b>23</b>	<b>0</b>	<b>25</b>	<b>0</b>

**Census of India 2011- Village Directory  
Amenities and Land use (As on 2009)**

**Name of District : Prakasam**

**Location Code No.: 549**

**Name of Mandal Parishad : Tarlapadu**

**Location Code No.: 0786**

Village connected to highways,village roads, banks & credit societies (If amenities available code -Yes is given, If not available within the village , the distance range code viz; a for < 5 Kms, b for 5-10 Kms and c for 10+ kms of nearest place where facility is available is given).												Name of Village	Sl. No.
Connected to national highway(NH)	Connected to state highway(SH)	Connected to major district road (MDR)	Connected to others district road	Pucca roads	Kutchcha roads	Water bounded macadam(WBM) roads	Navigable waterway (river/canal)(NW)	Footpaths (FP)	Commercial & Co-operative Banks	ATM	Agricultural Credit Societies		
68	69	70	71	72	73	74	75	76	77	78	79	2	1
c	c	c	Yes	b	Yes	b		Yes	b	b	b	Gorugunthala Padu	383
c	c	c	Yes	Yes	Yes	b		Yes	a	b	a	Seetanagulavaram	384
c	c	c	Yes	Yes	Yes	b		Yes	b	c	b	Surepalle	385
c	c	c	Yes	Yes	Yes	Yes		Yes	b	b	c	Kethagudipi	386
c	c	c	Yes	Yes	Yes	b		Yes	a	c	c	Ganugapenta	387
c	c	c	Yes	Yes	Yes	b		Yes	Yes	c	c	Pothalapadu	388
c	c	c	Yes	b	Yes	b		Yes	a	c	c	Kandalla Palle	389
c	c	c	Yes	Yes	Yes	b		Yes	c	c	c	Ragasamudram	390
c	c	c	Yes	Yes	Yes	b		Yes	Yes	c	c	Kaluzuwwalapadu	391
c	c	c	Yes	b	Yes	b		Yes	a	c	c	Jangamreddi Palle	392
c	c	c	Yes	Yes	Yes	b		Yes	b	c	c	Jagannadha Puram	393
c	c	c	Yes	Yes	Yes	b		Yes	b	c	c	Thummala Cheruvu	394
												Tellapadu	395
c	b	Yes	Yes	Yes	Yes	Yes		Yes	Yes	b	Yes	Tarlapadu	396
c	b	c	Yes	Yes	Yes	b		Yes	a	c	a	Karumani Palle	397
c	c	b	Yes	Yes	Yes	b		Yes	b	c	b	Meerja Peta	398
c	b	b	Yes	Yes	Yes	b		Yes	b	c	b	Golla Palle	399
c	Yes	Yes	Yes	Yes	Yes	b		Yes	c	c	c	Rolagam Padu	400
c	Yes	Yes	Yes	b	Yes	b		Yes	c	c	c	Pathe Puram	401
c	Yes	Yes	Yes	Yes	Yes	b		Yes	c	c	c	Nagendla Mudupu	402
c	b	b	Yes	Yes	Yes	Yes		Yes	b	c	b	Chenna Reddi Palle	403
c	Yes	Yes	Yes	Yes	Yes	b		Yes	c	c	c	Tadivari Palle	404
c	b	b	Yes	Yes	Yes	b		Yes	b	c	c	Mangala Kunta	405
c	c	a	Yes	Yes	Yes	b		Yes	a	c	c	Obaya Palle	406
c	c	a	Yes	a	Yes	b		Yes	b	c	c	Konda Reddi Palle	407
c	c	a	Yes	Yes	Yes	b		Yes	a	c	c	Lakshmakka Palle	408
<b>0</b>	<b>4</b>	<b>5</b>	<b>25</b>	<b>20</b>	<b>25</b>	<b>3</b>	<b>0</b>	<b>25</b>	<b>3</b>	<b>0</b>	<b>1</b>		

**Census of India 2011- Village Directory  
Amenities and Land use (As on 2009)**

Name of District : Prakasam

Location Code No.: 549

Name of Mandal Parishad : Tarlapadu

Location Code No.: 0786

Sl. No.	Name of Village	Availability of miscellaneous facilities (If amenities available code -Yes is given, If not available within the village, the distance range code viz; a for < 5 Kms, b for 5-10 Kms and c for 10+ kms of nearest place where facility is available is given).									
		Self-Help Group (SHG)	Public distribution system (PDS) shop	Mandis / Regular market	Weekly Haat	Agricultural marketing society	Integrated Child Development Scheme (Nutritional Centres)	Anganwadi Centre (Nutritional Centres)	Others (Nutritional Centres)	ASHA (Accredited Social Health Activist)	Community centre with/without TV
1	2	80	81	82	83	84	85	86	87	88	89
383	Gorugunthala Padu	Yes	a	b	b	b	b	Yes	Yes	Yes	b
384	Seetanagulavaram	Yes	Yes	b	b	b	a	Yes	Yes	Yes	b
385	Surepalle	Yes	Yes	c	c	b	b	Yes	Yes	Yes	b
386	Kethagudipi	Yes	Yes	b	b	b	c	Yes	Yes	Yes	b
387	Ganugapenta	Yes	Yes	c	c	c	c	Yes	Yes	Yes	c
388	Pothalapadu	Yes	Yes	c	c	c	c	Yes	Yes	Yes	c
389	Kandalla Palle	Yes	a	c	c	c	c	Yes	Yes	Yes	c
390	Ragasamudram	Yes	Yes	c	c	c	c	Yes	Yes	Yes	c
391	Kaluzuwwalapadu	Yes	Yes	c	c	c	c	Yes	Yes	Yes	c
392	Jangamreddi Palle	Yes	a	c	c	c	c	Yes	Yes	Yes	c
393	Jagannadha Puram	Yes	Yes	c	c	c	b	Yes	Yes	Yes	c
394	Thummala Cheruvu	Yes	Yes	c	c	c	b	Yes	Yes	Yes	c
395	Tellapadu										
396	Tarlapadu	Yes	Yes	Yes	Yes	c	Yes	Yes	Yes	Yes	Yes
397	Karumani Palle	Yes	Yes	a	a	a	a	Yes	Yes	Yes	c
398	Meerja Peta	Yes	Yes	c	c	c	b	Yes	Yes	Yes	c
399	Golla Palle	Yes	Yes	c	c	c	b	Yes	Yes	Yes	c
400	Rolagam Padu	Yes	Yes	c	c	c	c	Yes	Yes	Yes	c
401	Pathe Puram	Yes	a	c	c	c	c	Yes	Yes	a	c
402	Nagendra Mudupu	Yes	Yes	c	c	c	c	Yes	Yes	Yes	c
403	Chenna Reddi Palle	Yes	Yes	c	c	b	b	Yes	Yes	Yes	c
404	Tadivari Palle	Yes	Yes	c	c	c	c	Yes	Yes	Yes	c
405	Mangala Kunta	Yes	Yes	c	c	c	c	Yes	Yes	Yes	c
406	Obaya Palle	Yes	Yes	c	c	c	c	Yes	Yes	Yes	c
407	Konda Reddi Palle	Yes	a	c	c	c	c	Yes	Yes	Yes	c
408	Lakshmakka Palle	Yes	b	c	c	c	c	Yes	Yes	Yes	c
<b>Total</b>		<b>25</b>	<b>19</b>	<b>1</b>	<b>1</b>	<b>0</b>	<b>1</b>	<b>25</b>	<b>25</b>	<b>24</b>	<b>1</b>

**Census of India 2011- Village Directory  
Amenities and Land use (As on 2009)**

**Name of District : Prakasam**

**Location Code No.: 549**

**Name of Mandal Parishad : Tarlapadu**

**Location Code No.: 0786**

Availability of miscellaneous facilities (If amenities available code -Yes is given, If not available within the village, the distance range code viz: a for < 5 Kms, b for 5-10 Kms and c for 10+ kms of nearest place where facility is available is given).								Availability of electricity (Yes/No)				Nearest Town		Name of Village	Sl. No.
Sports Field,	Sports Club / Recreation Centre	Cinema / Video Hall	Public Library	Public Reading Room	Newspaper Supply	Assembly Polling station	Birth & Death Registration Office	Power Supply for Domestic Use (ED)	Power Supply for Agricultural Use (EAG)	Power Supply for Commercial Use (EC)	Power Supply for All Uses (EA)	Name	Distance range code i.e. a for <5 Kms, b for 5-10 Kms and c for 10+ kms		
90	91	92	93	94	95	96	97	98	99	100	101	102	103	2	1
b	c	b	b	b	Yes	Yes	Yes	Yes	Yes	Yes	Yes	Markapur	b	Gorugunthala Padu	383
b	c	b	a	b	Yes	Yes	Yes	Yes	Yes	Yes	Yes	Markapur	b	Seetanagulavaram	384
c	c	c	b	b	Yes	Yes	Yes	Yes	Yes	Yes	Yes	Markapur	c	Surepalle	385
b	c	b	b	b	Yes	Yes	Yes	Yes	Yes	Yes	Yes	Markapur	b	Kethagudipi	386
c	c	c	c	c	Yes	Yes	Yes	Yes	Yes	Yes	Yes	Markapur	c	Ganugapenta	387
c	c	c	c	c	Yes	Yes	Yes	Yes	Yes	Yes	Yes	Markapur	c	Pothalapadu	388
c	c	c	c	c	Yes	a	a	Yes	Yes	Yes	Yes	Markapur	c	Kandalla Palle	389
c	c	c	c	c	Yes	Yes	Yes	Yes	Yes	Yes	Yes	Markapur	c	Ragasamudram	390
c	c	c	c	c	Yes	Yes	Yes	Yes	Yes	Yes	Yes	Markapur	c	Kaluzuwwalapadu	391
c	c	c	c	c	Yes	Yes	Yes	Yes	Yes	Yes	Yes	Markapur	c	Jangamreddi Palle	392
c	c	c	c	c	Yes	Yes	Yes	Yes	Yes	Yes	Yes	Markapur	c	Jagannadha Puram	393
c	c	c	c	c	Yes	Yes	Yes	Yes	Yes	Yes	Yes	Markapur	c	Thummala Cheruvu	394
												Markapur		Tellapadu	395
b	b	b	Yes	Yes	Yes	Yes	Yes	Yes	Yes	Yes	Yes	Markapur	b	Tarlapadu	396
c	c	c	a	a	Yes	Yes	a	Yes	Yes	Yes	Yes	Markapur	c	Karumani Palle	397
c	c	c	c	b	Yes	Yes	Yes	Yes	Yes	Yes	Yes	Markapur	c	Meerja Peta	398
c	c	c	b	b	Yes	Yes	Yes	Yes	Yes	Yes	Yes	Markapur	c	Golla Palle	399
c	c	c	c	c	Yes	Yes	Yes	Yes	Yes	Yes	Yes	Markapur	c	Rolagam Padu	400
c	c	c	c	c	Yes	Yes	Yes	Yes	Yes	Yes	Yes	Markapur	c	Pathe Puram	401
c	c	c	c	c	Yes	Yes	Yes	Yes	Yes	Yes	Yes	Markapur	c	Nagendra Mudupu	402
c	c	c	c	b	Yes	Yes	Yes	Yes	Yes	Yes	Yes	Markapur	c	Chenna Reddi Palle	403
c	c	c	c	c	Yes	Yes	Yes	Yes	Yes	Yes	Yes	Markapur	c	Tadivari Palle	404
c	c	c	c	c	Yes	Yes	Yes	Yes	Yes	Yes	Yes	Markapur	c	Mangala Kunta	405
c	c	c	c	c	Yes	Yes	Yes	Yes	Yes	Yes	Yes	Markapur	c	Obaya Palle	406
c	c	c	c	c	Yes	Yes	Yes	Yes	Yes	Yes	Yes	Markapur	c	Konda Reddi Palle	407
c	c	c	c	c	Yes	Yes	Yes	Yes	Yes	Yes	Yes	Markapur	c	Lakshmakka Palle	408
<b>0</b>	<b>0</b>	<b>0</b>	<b>1</b>	<b>1</b>	<b>25</b>	<b>24</b>	<b>23</b>	<b>25</b>	<b>25</b>	<b>25</b>	<b>25</b>		<b>0</b>		

**Census of India 2011- Village Directory  
Amenities and Land use (As on 2009)**

**Name of District : Prakasam**

**Location Code No.: 549**

**Name of Mandal Parishad : Tarlupadu**

**Location Code No.: 0786**

Sl. No.	Name of Village	Land Use										
		Area under different types of land use ( in hectares rounded up to one decimal place)										
		Forests	Area under Non-agricultural Uses	Barren and Un-cultivable land	Permanent Pastures and Other Grazing Lands	Land Under Miscellaneous Tree Crops etc.	Culturable Waste Land	Fallow lands other than current fallows	Current Fallows	Net Area Sown	Total Irrigated Land Area	Total Un-irrigated Land Area
1	2	104	105	106	107	108	109	110	111	112	113	114
383	Gorugunthala Padu	0	71.1	65.2	0	2	476.6	48.7	10.1	476.3	25.1	510
384	Seetanagulavaram	0	46.9	12.1	4	2	8.1	8.1	42.1	479.6	37.6	492.1
385	Surepalle	0	59.9	95.1	15.3	0.9	23.1	21.9	81.8	305.1	34	374.8
386	Kethagudipi	0	190.2	188.2	23.1	2.8	146.1	159.6	488.5	167.5	95.5	720.1
387	Ganugapenta	0	197.9	607	157	5.3	216	163.9	405.5	244.4	140	673.8
388	Pothalapadu	0	240	250.1	150.1	0.8	190.1	0	223.4	390.5	204.4	409.5
389	Kandalla Palle	85.3	32	45.8	49	2	6.1	8.2	98.3	115.3	64.8	157.1
390	Ragasamudram	0	59.9	70.4	46.1	2	55.8	83.8	0	280.8	46.9	317.8
391	Kaluzuwwalapadu	0	191	692.8	61.9	2	121	51.1	197.5	313.6	168.8	393.5
392	Jangamreddi Palle	0	36.2	0	0	0	0	51	157.3	197.5	91	314.8
393	Jagannadha Puram	0	55	176	159.8	0.8	117	44.2	45.3	123.8	44.9	168.4
394	Thummala Cheruvu	0	129.9	433.8	242.8	4	76.1	108	188.1	226.2	108.9	413.5
395	Tellapadu	0	10.1	57.1	15	0	30	21	80.6	247.3	86.2	262.7
396	Tarlupadu	0	387.3	263.9	201.9	0	74.1	132.9	13	970	272	843.9
397	Karumani Palle	0	118.2	23.1	23.1	0	20.2	20.8	8.1	133.6	50.6	111.9
398	Meerja Peta	0	102	520	50.2	25.9	101.2	100	10.6	432.2	244	298.7
399	Golla Palle	0	93.9	500.2	263.9	2	100.4	37.9	44.5	279.2	178.1	183.6
400	Rolagam Padu	0	34.1	214.9	224.2	2.8	77.7	0	6.5	142.8	85	64.3
401	Pathe Puram	0	10.1	72	34.8	4	21	21.7	36.4	123.8	49	133
402	Nagendra Mudupu	0	129.8	535	303.9	10.1	0	0	0	343.2	115.7	227.4
403	Chenna Reddi Palle	0	146.1	240	25.1	0	218.1	65	66	716.7	417.6	430.1
404	Tadivari Palle	0	83	853.1	16.2	2	0	0	43.8	327	177.7	193.1
405	Mangala Kunta	0	269.9	420.9	549.9	2.8	269.9	210.2	174.8	286.5	71.6	599.9
406	Obaya Palle	0	34	16.2	50.2	2	34.8	0	24.4	191.4	105.6	110.2
407	Konda Reddi Palle	0	27.9	27.1	59.9	6.1	121	4	50	199.9	66.8	187.2
408	Lakshmakka Palle	0	119.8	142.4	53	4.9	125.9	45.3	173.2	163.5	74.5	307.6
<b>Total</b>		<b>85.3</b>	<b>2876.2</b>	<b>6522.4</b>	<b>2780.4</b>	<b>87.2</b>	<b>2630</b>	<b>1407</b>	<b>2669.8</b>	<b>7877.7</b>	<b>3056.3</b>	<b>8899</b>



**Census of India 2011- Village Directory  
Amenities and Land use (As on 2009)**

**Name of District : Prakasam**

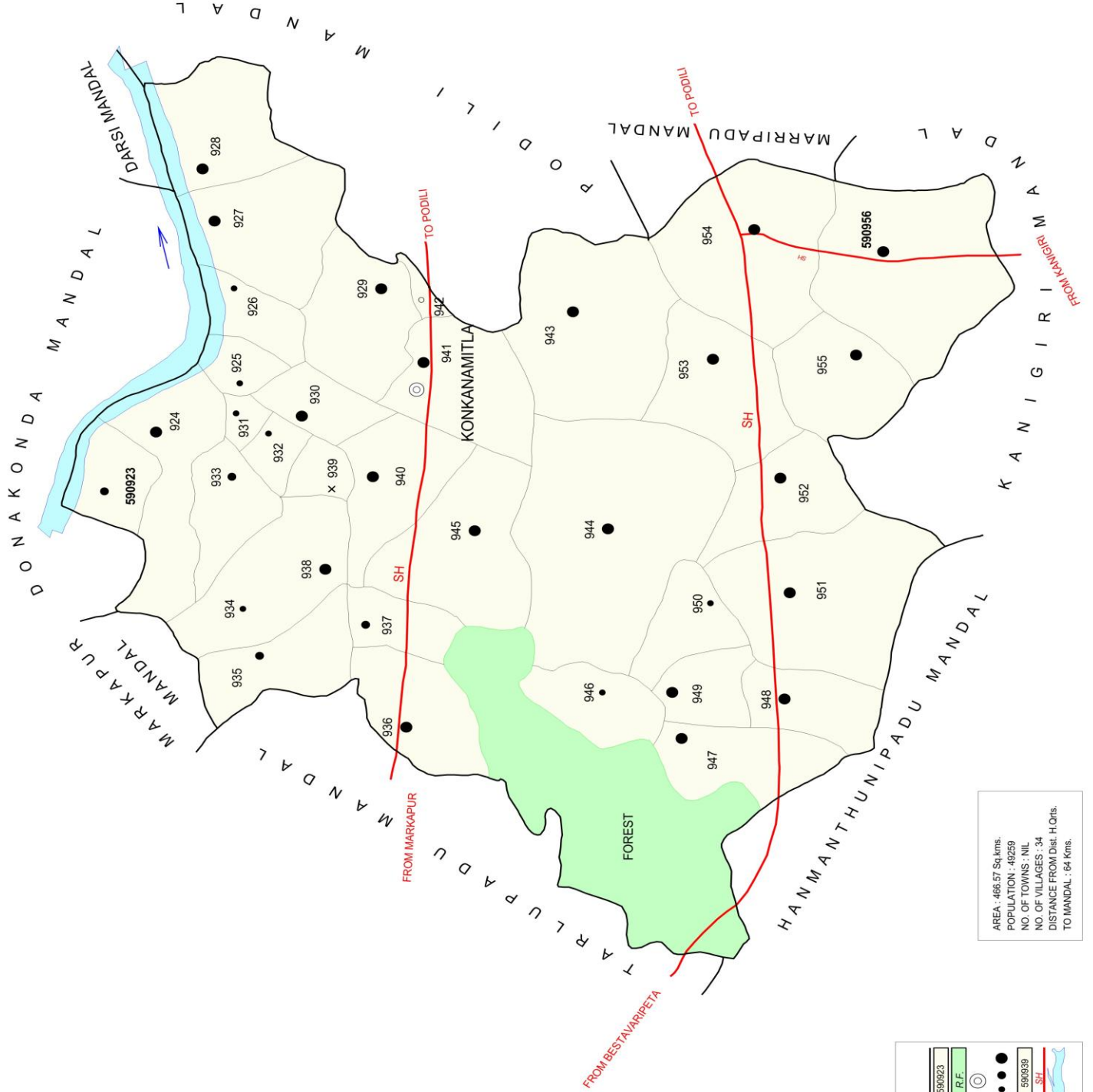
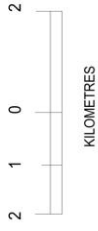
**Location Code No.: 549**

**Name of Mandal Parishad : Tarlapadu**

**Location Code No.: 0786**

Land Use					Name of three most important commodities manufactured			Name of Village	Sl. No.					
Area irrigated by source (in hectare).					First	Second	Third							
Canals ( C )	Wells/Tube-wells(W/TW)	Tanks/Lakes(T/L)	Water Falls(WF)	Others(O)	115	116	117	118	119	120	121	122	2	1
0	25.1	0	0	0						Design Slates			Gorugunthala Padu	383
0	37.6	0	0	0									Seetanagulavaram	384
0	34	0	0	0									Surepalle	385
0	95.5	0	0	0						Design Slates			Kethagudipi	386
0	140	0	0	0									Ganugapenta	387
0	204.4	0	0	0									Pothalapadu	388
0	64.8	0	0	0									Kandalla Palle	389
0	46.9	0	0	0									Ragasamudram	390
0	168.8	0	0	0									Kaluzuwwalapadu	391
0	91	0	0	0									Jangamreddi Palle	392
0	44.9	0	0	0									Jagannadha Puram	393
0	108.9	0	0	0									Thummala Cheruvu	394
0	86.2	0	0	0									Tellapadu	395
0	272	0	0	0									Tarlapadu	396
0	50.6	0	0	0									Karumani Palle	397
0	244	0	0	0									Meerja Peta	398
0	178.1	0	0	0									Golla Palle	399
0	85	0	0	0									Rolagam Padu	400
0	49	0	0	0									Pathe Puram	401
0	115.7	0	0	0									Nagendla Mudupu	402
0	417.6	0	0	0									Chenna Reddi Palle	403
0	177.7	0	0	0									Tadivari Palle	404
0	71.6	0	0	0									Mangala Kunta	405
0	105.6	0	0	0									Obaya Palle	406
0	66.8	0	0	0									Konda Reddi Palle	407
0	74.5	0	0	0									Lakshmakka Palle	408
<b>0</b>	<b>3056.3</b>	<b>0</b>	<b>0</b>	<b>0</b>										

INDIA  
 ANDHRA PRADESH  
 KONKANAMITLA MANDAL  
 PRAKASAM DISTRICT



AREA : 466.57 Sq.kms.  
 POPULATION : 49259  
 NO. OF TOWNS : NIL  
 NO. OF VILLAGES : 34  
 DISTANCE FROM Dist. H.Qrts.  
 TO MANDAL : 64 Kms.

.....	BOUNDARY, MANDAL
590923	VILLAGE WITH MDDS CODE
R.F.	FOREST
○	HEADQUARTERS, MANDAL
●	POPULATION SIZE OF VILLAGES : BELOW 200,
○	200-499, 500-999, 1000-4999
X	UNINHABITED VILLAGE WITH MDDS CODE
SH	STATE HIGHWAY
~~~~~	RIVER AND STREAM

**ALPHABETICAL LIST OF VILLAGES (MANDAL PARISHAD WISE)  
PRAKASAM DISTRICT**

Sl. No.	Name of Village	2011 Census Location Code No.	2001 Census Location Code No.
1	2	3	4
<b>Name of Mandal Parishad : Konakanamitla</b>			
<b>Name of Mandal : Konakanamitla (0023)</b>			
1	Ambapuram	2854905119590933	2818002302193100
2	Aswarayuni Palem	2854905119590939	2818002302193700
3	Basava Puram	2854905119590926	2818002302192400
4	Batchalakurapadu	2854905119590953	2818002302195100
5	Boda Padu	2854905119590931	2818002302192900
6	Budamkayala Padu	2854905119590950	2818002302194800
7	Burada Palem	2854905119590932	2818002302193000
8	Chinamanagundam	2854905119590948	2818002302194600
9	Chinarikatla	2854905119590954	2818002302195200
10	Chinta Gunta	2854905119590930	2818002302192800
11	Ganivani Padu	2854905119590923	2818002302192100
12	Garimana Penta	2854905119590952	2818002302195000
13	Garladinne	2854905119590936	2818002302193400
14	Gotlagattu	2854905119590951	2818002302194900
15	Gurrala Madugu	2854905119590935	2818002302193300
16	Irasalagundam	2854905119590955	2818002302195300
17	Katragunta	2854905119590944	2818002302194200
18	Konakanamitla	2854905119590941	2818002302193900
19	Marri Palem	2854905119590937	2818002302193500
20	Mummyapalem	2854905119590925	2818002302192300
21	Munagapadu	2854905119590927	2818002302192500
22	Nagampalle	2854905119590949	2818002302194700
23	Nagaraju Gunta	2854905119590929	2818002302192700
24	Pedarikatla	2854905119590956	2818002302195400
25	Regumani Palle	2854905119590934	2818002302193200
26	Salanuthala	2854905119590947	2818002302194500
27	Siddavaram	2854905119590943	2818002302194100
28	Thuvva Padu	2854905119590945	2818002302194300
29	Vaddi Madugu	2854905119590938	2818002302193600
30	Vagemadugu	2854905119590924	2818002302192200
31	Vedurralla Padu	2854905119590940	2818002302193800
32	Veerabhadra Puram	2854905119590942	2818002302194000
33	Veligandla	2854905119590928	2818002302192600
34	Vinjavarthi Padu	2854905119590946	2818002302194400

**Census of India 2011- Village Directory  
Amenities and Land use (As on 2009)**

Name of District : Prakasam

Location Code No.: 549

Name of Mandal Parishad : Konakanamitla

Location Code No.: 0787

Sl. No.	Name of Village	Location code no.	Total area of the village ( in hectares rounded up to one decimal place)	Total population ( 2011 census )	Number of households (2011 census)	Number of educational amenities available (If not available within the village, the distance range code viz; a for < 5 Kms, b for 5-10 Kms and c for 10+ kms of nearest place where facility is available is given).									
						Pre-Primary school (PP)	Primary school (P)	Middle school (M)	Secondary School (S)	Senior Secondary school (SS)	Degree college of arts, science & commerce (ASC)	Engineering college(EC)	Medical college (MC)	Management institute (MI)	Polytechnic (Pt)
1	2	3	4	5	6	7	8	9	10	11	12	13	14	15	16
409	Ganivani Padu	590923	493	866	189	c	1	a	c	c	c	c	c	c	c
410	Vagemadugu	590924	2898	2023	476	c	3	a	c	c	c	c	c	c	c
411	Mummayapalem	590925	195	215	62	c	1	b	c	c	c	c	c	c	c
412	Basava Puram	590926	607	425	95	c	1	c	c	c	c	c	c	c	c
413	Munagapadu	590927	1703	2338	570	c	3	1	c	c	c	c	c	c	c
414	Veligandla	590928	1465	1627	372	c	3	2	c	c	c	c	c	c	c
415	Nagaraju Gunta	590929	775	1519	380	b	2	c	c	c	c	c	c	c	c
416	Chinta Gunta	590930	1015	1347	349	a	3	c	a	c	c	c	c	c	c
417	Boda Padu	590931	159	295	75	c	1	a	b	c	c	c	c	c	c
418	Burada Palem	590932	330	256	62	b	1	a	b	c	c	c	c	c	c
419	Ambapuram	590933	1274	884	210	b	2	a	b	c	c	c	c	c	c
420	Regumani Palle	590934	619	336	73	b	1	b	c	c	c	c	c	c	c
421	Gurrala Madugu	590935	945	819	188	c	3	a	a	b	c	c	c	c	c
422	Garladinne	590936	1311	2157	401	b	4	1	1	b	c	c	c	c	c
423	Marri Palem	590937	594	852	187	b	1	1	1	b	c	c	c	c	c
424	Vaddi Madugu	590938	1090	1288	308	b	2	1	b	c	c	c	c	c	c
425	Aswarayuni Palem	590939	438	0	0										
426	Vedurralla Padu	590940	1004	1280	331	a	4	c	b	c	c	c	c	c	c
427	Konakanamitla	590941	1643	3014	765	1	3	1	1	b	c	c	c	c	c
428	Veerabhadra Puram	590942	153	48	12	b	2	a	b	c	c	c	c	c	c
429	Siddavaram	590943	2739	2992	743	a	4	1	c	c	c	c	c	c	c
430	Katragunta	590944	3785	2944	674	b	8	1	b	c	c	c	c	c	c
431	Thuvva Padu	590945	2058	1906	517	c	6	1	b	c	c	c	c	c	c

**Census of India 2011- Village Directory  
Amenities and Land use (As on 2009)**

**Name of District : Prakasam**

**Location Code No.: 549**

**Name of Mandal Parishad : Konakanamitla**

**Location Code No.: 0787**

Number of educational amenities available (If not available within the village, the distance range code viz; a for <5 Kms, b for 5-10 Kms and c for 10+ kms of nearest place where facility is available is given).				Number of Medical Amenities available. (If not available within the village, the distance range code viz; a for < 5 Kms, b for 5-10 Kms and c for 10+ kms of nearest place where facility is available is given).										Name of Village	Sl. No.	
Vocational training school /ITI	Non-formal training centre (NFTC)	Special school for disabled (SSD)	Others (specify)	Community health centre (CHC)	Primary health centre (PHC)	Primary health sub centre (PHS)	Maternity and child welfare centre (MCW)	T.B. clinic (TBC)	Hospital-allopathic (HA)	Hospital-alternative medicine (HO)	Dispensary (D)	Veterinary hospital (VH)	Mobile health clinic (MHC)			Family welfare centre (FWC)
17	18	19	20	21	22	23	24	25	26	27	28	29	30	31	2	1
c	c	c		c	c	a	c	c	c	c	c	c	c	c	Ganivani Padu	409
c	c	c		c	b	b	c	c	b	b	b	b	c	b	Vagemadugu	410
c	c	c		c	c	a	c	c	c	c	c	c	c	c	Mummayapalem	411
c	c	c		c	c	b	c	c	c	c	c	c	a	c	Basava Puram	412
c	c	c		c	a	l	c	c	c	c	c	c	c	c	Munagapadu	413
c	c	c		c	c	a	c	c	c	c	c	c	c	c	Veligandla	414
c	c	c		c	b	b	c	c	b	b	b	b	c	c	Nagaraju Gunta	415
c	c	c		c	a	a	c	c	a	a	a	a	c	c	Chinta Gunta	416
c	c	c		c	b	b	c	c	b	b	b	b	c	b	Boda Padu	417
c	c	c		c	c	l	c	c	b	b	b	b	c	c	Burada Palem	418
c	c	c		c	b	b	c	c	b	b	b	b	c	b	Ambapuram	419
c	c	c		c	c	b	c	c	c	c	c	c	c	c	Regumani Palle	420
b	c	c		c	b	l	c	c	b	b	b	b	c	b	Gurralla Madugu	421
c	c	c		c	b	l	c	c	b	b	b	b	c	b	Garladinne	422
c	c	c		c	c	l	c	c	c	c	c	c	c	c	Marri Palem	423
c	c	c		c	c	l	c	c	c	c	c	c	c	c	Vaddi Madugu	424
															Aswarayuni Palem	425
c	c	c		c	b	b	c	c	b	b	b	b	c	b	Vedurralla Padu	426
c	c	c		c	l	l	c	c	c	c	l	l	c	c	Konakanamitla	427
c	c	c		c	b	b	c	c	b	b	b	b	c	b	Veerabhadra Puram	428
c	c	c		c	b	a	c	c	a	c	a	a	c	a	Siddavaram	429
c	c	c		c	b	l	c	c	b	c	b	b	c	b	Katragunta	430
b	c	c		c	b	b	c	c	b	b	b	b	c	b	Thuvva Padu	431

**Census of India 2011- Village Directory  
Amenities and Land use (As on 2009)**

Name of District : Prakasam

Location Code No.: 549

Name of Mandal Parishad : Konakanamitla

Location Code No.: 0787

Sl. No.	Name of Village	Number of Non-Government Medical Amenities available.							Availability of drinking water - Yes / No							
		Charitable non Govt. hospital/Nursing home.	Medical practitioner with MBBS Degree	Medical practitioner with other degree	Medical practitioner with no degree	Traditional practitioner and faith healer	Medicine Shop	Others	Tap water (Treated/Untreated)	Well water (Covered / Uncovered well)	Hand Pump	Tube wells / Bore well	Spring	River / Canal	Tank / Pond / Lake	Others
1	2	32	33	34	35	36	37	38	39	40	41	42	43	44	45	46
409	Ganivani Padu	0	0	0	0	0	0	0	Yes	Yes	Yes	No	No	No	No	No
410	Vagemadugu	0	1	0	0	0	0	0	Yes	Yes	Yes	No	No	No	No	No
411	Mummyapalem	0	0	0	0	0	0	0	Yes	No	Yes	No	No	No	No	No
412	Basava Puram	0	0	1	1	0	0	0	Yes	No	Yes	No	No	No	No	No
413	Munagapadu	0	0	1	1	0	0	0	Yes	No	Yes	No	No	No	No	Yes
414	Veligandla	0	0	0	1	0	0	0	Yes	Yes	Yes	No	No	No	No	Yes
415	Nagaraju Gunta	0	0	0	0	0	0	0	Yes	No	Yes	No	No	No	No	No
416	Chinta Gunta	0	0	0	1	0	4	0	Yes	No	Yes	No	No	No	Yes	No
417	Boda Padu	0	0	1	1	0	0	0	Yes	Yes	Yes	No	No	No	No	No
418	Burada Palem	0	0	0	0	0	0	0	Yes	No	Yes	No	No	No	No	No
419	Ambapuram	0	0	1	1	0	0	0	Yes	Yes	Yes	No	No	No	No	No
420	Regumani Palle	0	0	0	0	0	0	0	Yes	Yes	Yes	No	No	No	No	No
421	Gurralla Madugu	0	0	1	1	0	0	0	Yes	Yes	Yes	No	No	No	No	No
422	Garladinne	0	0	1	1	0	0	0	Yes	Yes	Yes	No	No	No	No	No
423	Marri Palem	0	0	0	0	0	0	0	Yes	Yes	Yes	No	No	No	No	No
424	Vaddi Madugu	0	0	0	0	0	0	0	Yes	No	Yes	No	No	No	No	No
425	Aswarayuni Palem															
426	Vedurralla Padu	0	0	0	0	0	0	0	Yes	No	Yes	No	No	No	No	Yes
427	Konakanamitla	0	0	0	0	0	0	0	Yes	No	Yes	Yes	No	No	No	No
428	Veerabhadra Puram	0	0	0	1	0	0	0	Yes	Yes	Yes	No	No	No	No	No
429	Siddavaram	0	0	1	1	0	0	0	Yes	Yes	Yes	No	No	No	No	No
430	Katragunta	0	1	1	1	0	0	0	Yes	Yes	Yes	No	No	No	No	No
431	Thuvva Padu	0	0	0	0	0	0	0	Yes	No	Yes	No	No	No	No	No

**Census of India 2011- Village Directory  
Amenities and Land use (As on 2009)**

Name of District : Prakasam

Location Code No.: 549

Name of Mandal Parishad : Konakanamitla

Location Code No.: 0787

Availability of toilet & others Yes / No				Communication and transport facilities (If amenities available code -Yes is given except for Village Pin Code ,If not available within the village , the distance range code viz; a for < 5 Kms, b for 5-10 Kms and c for 10+ kms of nearest place where facility is available is given).									Name of Village	Sl. No.
Community toilet including bath.	Community toilet excluding bath.	Rural sanitary mart or sanitary hardware outlet available near the village.	Community bio- gas or recycle of waste for productive use.	Post office(PO)	Sub post office (SPO)	Post & Telegraph office (P&TO)	Village Pin Code	Telephones (Land lines)	Public call office (PCO)	Mobile phone coverage	Internet cafes/ Common service centre (CSC)			
47	48	49	50	51	52	53	54	55	56	57	58	2	1	
No	No	No	No	b	c	c	523241	Yes	Yes	Yes	c	Ganivani Padu	409	
No	No	No	No	Yes	c	c	523241	Yes	Yes	Yes	c	Vagemadugu	410	
No	No	No	No	a	c	c	523241	Yes	Yes	Yes	c	Mummayapalem	411	
No	No	No	No	a	c	c	523241	Yes	Yes	Yes	c	Basava Puram	412	
No	No	No	No	Yes	c	c	523241	Yes	Yes	Yes	c	Munagapadu	413	
No	No	No	No	Yes	c	c	523241	Yes	Yes	Yes	c	Veligandla	414	
No	No	No	No	Yes	b	b	523241	Yes	Yes	Yes	c	Nagaraju Gunta	415	
No	No	No	No	Yes	a	c	523241	Yes	Yes	Yes	c	Chinta Gunta	416	
No	No	No	No	Yes	b	c	523241	Yes	Yes	Yes	c	Boda Padu	417	
No	No	No	No	b	b	c	523241	Yes	Yes	Yes	c	Burada Palem	418	
No	No	No	No	a	b	c	523241	Yes	Yes	Yes	c	Ambapuram	419	
No	No	No	No	a	c	c	523241	Yes	Yes	Yes	c	Regumani Palle	420	
No	No	No	No	Yes	b	c	523241	Yes	Yes	Yes	c	Gurrala Madugu	421	
No	No	No	No	a	b	c	523241	Yes	Yes	Yes	c	Garladinne	422	
No	No	No	No	a	b	c	523241	Yes	Yes	Yes	c	Marri Palem	423	
No	No	No	No	Yes	c	c	523241	Yes	Yes	Yes	c	Vaddi Madugu	424	
												Aswarayuni Palem	425	
No	No	No	No	b	b	c	523241	Yes	Yes	Yes	c	Vedurralla Padu	426	
No	No	No	No	Yes	Yes	Yes	523241	Yes	Yes	Yes	c	Konakanamitla	427	
No	No	No	No	Yes	b	c	523241	Yes	Yes	Yes	c	Veerabhadra Puram	428	
No	No	No	No	Yes	a	c	523241	Yes	Yes	Yes	c	Siddavaram	429	
No	No	No	No	Yes	b	c	523246	Yes	Yes	Yes	c	Katragunta	430	
No	No	No	No	Yes	b	c	523241	Yes	Yes	Yes	c	Thuvva Padu	431	

**Census of India 2011- Village Directory  
Amenities and Land use (As on 2009)**

Name of District : Prakasam

Location Code No.: 549

Name of Mandal Parishad : Konakanamitla

Location Code No.: 0787

Sl. No.	Name of Village	Communication and transport facilities (If amenities available code -Yes is given except for Village Pin Code, If not available within the village, the distance range code viz; a for < 5 Kms, b for 5-10 Kms and c for 10+ kms of nearest place where facility is available is given).								
		Private courier facility	Bus service (Public & Private)	Railway stations	Auto/Modified Autos	Taxis and Vans	Tractors	Cycle-pulled rickshaws(Manual & Machine driven)	Carts driven by animals	Sea /River ferry service
1	2	59	60	61	62	63	64	65	66	67
409	Ganivani Padu	c	Yes	c	Yes	c	b		Yes	
410	Vagemadugu	c	Yes	c	Yes	c	b		Yes	
411	Mummayapalem	Yes	a	c	b	Yes	b		Yes	
412	Basava Puram	c	a	c	Yes	c	Yes		Yes	
413	Munagapadu	Yes	Yes	c	a	Yes	a		Yes	
414	Veligandla	c	Yes	c	Yes	c	Yes		Yes	
415	Nagaraju Gunta	c	Yes	c	Yes	c	Yes		Yes	
416	Chinta Gunta	c	Yes	c	Yes	c	Yes		Yes	
417	Boda Padu	c	Yes	c	Yes	c	b	Yes	Yes	
418	Burada Palem	c	b	c	Yes	c	Yes		Yes	
419	Ambapuram	c	Yes	c	Yes	c	b		Yes	
420	Regumani Palle	c	a	c	Yes	c	b		Yes	
421	Gurralla Madugu	Yes	Yes	c	b	c	c		Yes	
422	Garladinne	c	Yes	c	Yes	c	c		Yes	
423	Marri Palem	Yes	Yes	c	b	c	c		Yes	
424	Vaddi Madugu	c	a	c	Yes	c	Yes		Yes	
425	Aswarayuni Palem									
426	Vedurralla Padu	a	Yes	c	Yes	Yes	b	Yes	Yes	
427	Konakanamitla	c	Yes	c	Yes	c	Yes		Yes	
428	Veerabhadra Puram	c	Yes	c	Yes	c	b		Yes	
429	Siddavaram	c	Yes	c	Yes	a	Yes		Yes	
430	Katragunta	c	Yes	c	a	Yes	b		Yes	
431	Thuvva Padu	c	Yes	c	Yes	b	Yes		Yes	



**Census of India 2011- Village Directory  
Amenities and Land use (As on 2009)**

Name of District : Prakasam

Location Code No.: 549

Name of Mandal Parishad : Konakanamitla

Location Code No.: 0787

Village connected to highways,village roads, banks & credit societies (If amenities available code -Yes is given, If not available within the village , the distance range code viz; a for < 5 Kms, b for 5-10 Kms and c for 10+ kms of nearest place where facility is available is given).												Name of Village	Sl. No.
Connected to national highway(NH)	Connected to state highway(SH)	Connected to major district road (MDR)	Connected to others district road	Pucca roads	Kutchcha roads	Water bounded macadam(WBM) roads	Navigable waterway (river/canal)(NW)	Footpaths (FP)	Commercial & Co-operative Banks	ATM	Agricultural Credit Societies		
68	69	70	71	72	73	74	75	76	77	78	79	2	1
c	b	b	c	Yes	Yes	b		Yes	c	c	a	Ganivani Padu	409
c	c	c	c	Yes	Yes	b		Yes	c	c	a	Vagemadugu	410
c	b	a	Yes	b	Yes	b		Yes	a	c	c	Mummayapalem	411
c	b	a	c	a	Yes	b		Yes	a	c	c	Basava Puram	412
c	b	c	Yes	Yes	Yes	b		Yes	Yes	c	c	Munagapadu	413
c	c	Yes	Yes	Yes	Yes	b		Yes	a	Yes	c	Veligandla	414
c	a	a	Yes	Yes	Yes	b		Yes	c	c	c	Nagaraju Gunta	415
c	b	Yes	Yes	Yes	Yes	b		Yes	c	a	c	Chinta Gunta	416
c	Yes	Yes	Yes	a	Yes	b		Yes	b	b	c	Boda Padu	417
c	b	b	c	b	Yes	b		Yes	c	a	c	Burada Palem	418
c	Yes	Yes	Yes	Yes	Yes	b		Yes	b	b	a	Ambapuram	419
c	b	b	c	b	Yes	b		Yes	c	c	b	Regumani Palle	420
c	a	a	c	Yes	Yes	b		Yes	b	b	b	Gurralla Madugu	421
c	Yes	Yes	Yes	Yes	Yes	b		Yes	a	b	b	Garladinne	422
c	Yes	Yes	Yes	Yes	Yes	b		Yes	c	c	b	Marri Palem	423
c	b	a	c	Yes	Yes	b		Yes	c	c	a	Vaddi Madugu	424
												Aswarayuni Palem	425
c	Yes	Yes	c	Yes	Yes	b		Yes	c	b	c	Vedurralla Padu	426
c	Yes	Yes	Yes	Yes	Yes	Yes		Yes	Yes	Yes	c	Konakanamitla	427
c	Yes	Yes	c	b	Yes	b		Yes	b	b	c	Veerabhadra Puram	428
c	Yes	Yes	c	Yes	Yes	Yes		Yes	c	a	b	Siddavaram	429
c	b	b	c	Yes	Yes	Yes		Yes	b	c	c	Katragunta	430
c	Yes	Yes	c	Yes	Yes	b		Yes	b	b	b	Thuvva Padu	431

**Census of India 2011- Village Directory  
Amenities and Land use (As on 2009)**

Name of District : Prakasam

Location Code No.: 549

Name of Mandal Parishad : Konakanamitla

Location Code No.: 0787

Sl. No.	Name of Village	Availability of miscellaneous facilities (If amenities available code -Yes is given, If not available within the village, the distance range code viz; a for < 5 Kms, b for 5-10 Kms and c for 10+ kms of nearest place where facility is available is given).									
		Self-Help Group (SHG)	Public distribution system (PDS) shop	Mandis / Regular market	Weekly Haat	Agricultural marketing society	Integrated Child Development Scheme (Nutritional Centres)	Anganwadi Centre (Nutritional Centres)	Others (Nutritional Centres)	ASHA (Accredited Social Health Activist)	Community centre with/without TV
1	2	80	81	82	83	84	85	86	87	88	89
409	Ganivani Padu	Yes	Yes	c	c	c	Yes	Yes	Yes	Yes	c
410	Vagemadugu	Yes	Yes	c	c	c	Yes	Yes	Yes	Yes	c
411	Mummayapalem	Yes	a	c	c	c	Yes	a	Yes	a	c
412	Basava Puram	Yes	a	c	c	c	Yes	a	Yes	Yes	c
413	Munagapadu	Yes	Yes	c	c	c	Yes	Yes	Yes	Yes	c
414	Veligandla	Yes	Yes	c	c	c	Yes	Yes	Yes	Yes	c
415	Nagaraju Gunta	Yes	Yes	c	b	c	Yes	a	Yes	b	c
416	Chinta Gunta	Yes	Yes	c	a	c	Yes	Yes	Yes	Yes	c
417	Boda Padu	b	Yes	c	c	c	Yes	Yes	Yes	Yes	Yes
418	Burada Palem	b	Yes	c	b	c	Yes	Yes	Yes	Yes	b
419	Ambapuram	Yes	Yes	c	b	c	Yes	Yes	Yes	Yes	Yes
420	Regumani Palle	Yes	Yes	c	b	c	Yes	Yes	Yes	Yes	c
421	Gurrala Madugu	Yes	Yes	c	c	c	Yes	Yes	Yes	Yes	Yes
422	Garladinne	Yes	Yes	c	b	c	Yes	Yes	Yes	Yes	Yes
423	Marri Palem	Yes	Yes	c	b	c	Yes	Yes	Yes	Yes	a
424	Vaddi Madugu	Yes	Yes	c	b	c	Yes	Yes	Yes	Yes	c
425	Aswarayuni Palem										
426	Vedurralla Padu	Yes	Yes	c	b	c	Yes	Yes	Yes	Yes	Yes
427	Konakanamitla	Yes	Yes	c	Yes	c	Yes	Yes	Yes	Yes	b
428	Veerabhadra Puram	Yes	Yes	c	b	c	Yes	Yes	Yes	Yes	Yes
429	Siddavaram	Yes	Yes	c	a	c	Yes	Yes	Yes	b	c
430	Katragunta	Yes	Yes	c	b	c	Yes	Yes	Yes	Yes	b
431	Thuvva Padu	Yes	Yes	c	c	c	Yes	Yes	Yes	Yes	c

**Census of India 2011- Village Directory  
Amenities and Land use (As on 2009)**

**Name of District : Prakasam**

**Location Code No.: 549**

**Name of Mandal Parishad : Konakanamitla**

**Location Code No.: 0787**

Availability of miscellaneous facilities (If amenities available code -Yes is given, If not available within the village, the distance range code viz; a for < 5 Kms, b for 5-10 Kms and c for 10+ kms of nearest place where facility is available is given).								Availability of electricity (Yes/No)				Nearest Town		Name of Village	Sl. No.
Sports Field,	Sports Club / Recreation Centre	Cinema / Video Hall	Public Library	Public Reading Room	Newspaper Supply	Assembly Polling station	Birth & Death Registration Office	Power Supply for Domestic Use (ED)	Power Supply for Agricultural Use (EAG)	Power Supply for Commercial Use (EC)	Power Supply for All Uses (EA)	Name	Distance range code i.e. a for <5 Kms, b for 5-10 Kms and c for 10+ kms		
90	91	92	93	94	95	96	97	98	99	100	101	102	103	2	1
c	c	c	c	c	Yes	Yes	Yes	Yes	Yes	Yes	Yes	Markapur	c	Ganivani Padu	409
c	c	c	c	c	Yes	Yes	Yes	Yes	Yes	Yes	Yes	Markapur	c	Vagemadugu	410
c	c	c	c	c	Yes	Yes	Yes	Yes	Yes	Yes	Yes	Markapur	c	Mummyapalem	411
c	c	c	c	c	Yes	Yes	Yes	Yes	Yes	Yes	Yes	Markapur	c	Basava Puram	412
c	c	c	c	c	Yes	Yes	Yes	Yes	Yes	Yes	Yes	Markapur	c	Munagapadu	413
c	c	c	c	c	Yes	Yes	Yes	Yes	Yes	Yes	Yes	Markapur	c	Veligandla	414
c	c	c	c	b	Yes	Yes	Yes	Yes	Yes	Yes	Yes	Markapur	c	Nagaraju Gunta	415
c	c	c	c	a	Yes	Yes	Yes	Yes	Yes	Yes	Yes	Markapur	c	Chinta Gunta	416
c	c	c	b	c	Yes	Yes	Yes	Yes	Yes	Yes	Yes	Markapur	c	Boda Padu	417
c	c	c	c	b	Yes	Yes	Yes	Yes	Yes	Yes	Yes	Markapur	c	Burada Palem	418
c	c	c	c	b	Yes	Yes	Yes	Yes	Yes	Yes	Yes	Markapur	c	Ambapuram	419
c	c	c	c	b	Yes	Yes	Yes	Yes	Yes	Yes	Yes	Markapur	c	Regumani Palle	420
c	c	c	c	c	Yes	Yes	Yes	Yes	Yes	Yes	Yes	Markapur	c	Gurralla Madugu	421
c	c	c	c	b	Yes	Yes	Yes	Yes	Yes	Yes	Yes	Markapur	c	Garladinne	422
c	c	c	c	b	Yes	Yes	Yes	Yes	Yes	Yes	Yes	Markapur	c	Marri Palem	423
c	c	c	c	a	Yes	Yes	Yes	Yes	Yes	Yes	Yes	Markapur	c	Vaddi Madugu	424
												Markapur		Aswarayuni Palem	425
c	c	c	b	b	Yes	Yes	Yes	Yes	Yes	Yes	Yes	Markapur	c	Vedurralla Padu	426
c	c	c	Yes	Yes	Yes	Yes	Yes	Yes	Yes	Yes	Yes	Markapur	c	Konakanamitla	427
c	c	c	c	b	Yes	Yes	Yes	Yes	Yes	Yes	Yes	Markapur	c	Veerabhadra Puram	428
c	c	a	c	a	Yes	Yes	Yes	Yes	Yes	Yes	Yes	Markapur	c	Siddavaram	429
c	c	c	c	b	Yes	Yes	Yes	Yes	Yes	Yes	Yes	Markapur	c	Katragunta	430
c	c	c	b	c	Yes	Yes	Yes	Yes	Yes	Yes	Yes	Markapur	c	Thuvva Padu	431

**Census of India 2011- Village Directory  
Amenities and Land use (As on 2009)**

**Name of District : Prakasam**

**Location Code No.: 549**

**Name of Mandal Parishad : Konakanamitla**

**Location Code No.: 0787**

Sl. No.	Name of Village	Land Use										
		Area under different types of land use ( in hectares rounded up to one decimal place)										
		Forests	Area under Non-agricultural Uses	Barren and Un-cultivable land	Permanent Pastures and Other Grazing Lands	Land Under Miscellaneous Tree Crops etc.	Culturable Waste Land	Fallow lands other than current fallows	Current Fallows	Net Area Sown	Total Irrigated Land Area	Total Un-irrigated Land Area
1	2	104	105	106	107	108	109	110	111	112	113	114
409	Ganivani Padu	0	153	121	42	0	30	20	0	127	37	110
410	Vagemadugu	0	0	0	75	0	119	994	106	1604	1604	1100
411	Mummyapalem	0	9	0	1	0	0	80	5	100	179	6
412	Basava Puram	0	12	26	29	0	32	130	100	278	278	230
413	Munagapadu	0	341	120	132	0	133	150	0	827	24	953
414	Veligandla	0	78	41	32	0	133	100	20	1061	109	1072
415	Nagaraju Gunta	0	31	13	0	0	72	70	141	448	100	559
416	Chinta Gunta	0	206	90	113	0	74	104	100	328	150	382
417	Boda Padu	0	12	0	0	31	0	30	36	50	26	90
418	Burada Palem	0	78	0	56	0	54	0	0	142	12	130
419	Ambapuram	0	111	115	89	0	135	375	0	449	31	793
420	Regumani Palle	0	84	120	86	0	0	29	0	300	50	279
421	Gurrala Madugu	0	131	133	107	0	180	8	80	306	42	352
422	Garladinne	0	183	71	98	0	130	273	0	556	100	729
423	Marri Palem	0	71	24	26	0	72	0	0	401	93	308
424	Vaddi Madugu	0	190	107	32	0	56	79	200	426	75	630
425	Aswarayuni Palem	0	133	0	50	0	9	0	41	205	81	165
426	Vedurralla Padu	0	155	91	101	0	3	254	0	400	166	488
427	Konakanamitla	0	287	73	68	0	127	0	259	829	150	938
428	Veerabhadra Puram	0	44	14	9	0	0	20	20	46	12	74
429	Siddavaram	0	102	102	0	76	659	800	500	500	42	1758
430	Katragunta	0	815	583	121	0	225	29	512	1500	57	1984
431	Thuvva Padu	0	500	160	107	0	225	0	166	900	247	819

**Census of India 2011- Village Directory  
Amenities and Land use (As on 2009)**

**Name of District : Prakasam**

**Location Code No.: 549**

**Name of Mandal Parishad : Konakanamitla**

**Location Code No.: 0787**

Land Use					Name of three most important commodities manufactured			Name of Village	Sl. No.
Area irrigated by source (in hectare).					First	Second	Third		
Canals ( C )	Wells/Tube-wells(W/TW)	Tanks/Lakes(T/L)	Water Falls(WF)	Others(O)					
115	116	117	118	119	120	121	122	2	1
0	37	0	0	0				Ganivani Padu	409
0	1500	104	0	0				Vagemadugu	410
20	159	0	0	0				Mummyapalem	411
0	278	0	0	0				Basava Puram	412
0	24	0	0	0				Munagapadu	413
0	109	0	0	0				Veligandla	414
0	100	0	0	0				Nagaraju Gunta	415
0	150	0	0	0				Chinta Gunta	416
0	26	0	0	0				Boda Padu	417
0	12	0	0	0				Burada Palem	418
0	31	0	0	0				Ambapuram	419
0	50	0	0	0				Regumani Palle	420
0	42	0	0	0				Gurrala Madugu	421
0	0	100	0	0				Garladinne	422
0	93	0	0	0				Marri Palem	423
0	75	0	0	0				Vaddi Madugu	424
0	81	0	0	0				Aswarayuni Palem	425
0	166	0	0	0				Vedurralla Padu	426
0	150	0	0	0				Konakanamitla	427
0	12	0	0	0				Veerabhadra Puram	428
0	42	0	0	0				Siddavaram	429
0	57	0	0	0				Katragunta	430
0	45	202	0	0				Thuvva Padu	431

**Census of India 2011- Village Directory  
Amenities and Land use (As on 2009)**

Name of District : Prakasam

Location Code No.: 549

Name of Mandal Parishad : Konakanamitla

Location Code No.: 0787

Sl. No.	Name of Village	Location code no.	Total area of the village ( in hectares rounded up to one decimal place)	Total population ( 2011 census )	Number of households (2011 census)	Number of educational amenities available (If not available within the village, the distance range code viz; a for < 5 Kms, b for 5-10 Kms and c for 10+ kms of nearest place where facility is available is given).									
						Pre-Primary school (PP)	Primary school (P)	Middle school (M)	Secondary School (S)	Senior Secondary school (SS)	Degree college of arts science & commerce (ASC)	Engineering college(EC)	Medical college (MC)	Management institute (MI)	Polytechnic (Pt)
1	2	3	4	5	6	7	8	9	10	11	12	13	14	15	16
432	Vinjavarthi Padu	590946	777	492	127	c	1	1	b	c	c	c	c	c	c
433	Salanuthala	590947	1003	1215	292	c	2	1	b	c	c	c	c	c	c
434	Chinamanagundam	590948	952	1780	445	c	3	c	a	c	c	c	c	c	c
435	Nagampalle	590949	577	1291	307	c	3	1	b	c	c	c	c	c	c
436	Budamkayala Padu	590950	711	258	68	c	1	a	a	c	c	c	c	c	c
437	Gotlagattu	590951	2537	3696	909	c	6	1	1	c	c	c	c	c	c
438	Garimana Penta	590952	1108	1729	389	c	4	b	b	c	c	c	c	c	c
439	Batchalakurapadu	590953	1392	1086	241	c	3	b	b	c	c	c	c	c	c
440	Chinarikatla	590954	2485	2893	691	c	4	b	3	b	b	c	c	c	b
441	Irasalagundam	590955	1333	1094	288	c	2	a	c	c	c	c	c	c	c
442	Pedarikatla	590956	3155	4294	1047	c	5	1	1	c	b	c	c	c	b
<b>Total</b>			<b>43323</b>	<b>49259</b>	<b>11843</b>	<b>1</b>	<b>93</b>	<b>15</b>	<b>8</b>	<b>0</b>	<b>0</b>	<b>0</b>	<b>0</b>	<b>0</b>	<b>0</b>

**Census of India 2011- Village Directory  
Amenities and Land use (As on 2009)**

**Name of District : Prakasam**

**Location Code No.: 549**

**Name of Mandal Parishad : Konakanamitla**

**Location Code No.: 0787**

Number of educational amenities available (If not available within the village, the distance range code viz; a for <5 Kms, b for 5-10 Kms and c for 10+ kms of nearest place where facility is available is given).				Number of Medical Amenities available. (If not available within the village, the distance range code viz; a for < 5 Kms, b for 5-10 Kms and c for 10+ kms of nearest place where facility is available is given).											Name of Village	Sl. No.
Vocational training school /ITI	Non-formal training centre (NFTC)	Special school for disabled (SSD)	Others (specify)	Community health centre (CHC)	Primary health centre (PHC)	Primary health sub centre (PHS)	Maternity and child welfare centre (MCW)	T.B. clinic (TBC)	Hospital-allopathic (HA)	Hospital-alternative medicine (HO)	Dispensary (D)	Veterinary hospital (VH)	Mobile health clinic (MHC)	Family welfare centre (FWC)		
17	18	19	20	21	22	23	24	25	26	27	28	29	30	31	2	1
c	c	c		c	c	b	c	c	c	c	c	b	c	c	Vinjavarthi Padu	432
c	c	c		c	c	b	c	c	c	c	c	b	c	c	Salanuthala	433
c	c	c		c	c	b	c	c	c	c	c	a	c	c	Chinamanagundam	434
c	c	c		c	c	b	c	c	c	c	c	b	c	c	Nagampalle	435
c	c	c		c	c	a	c	c	c	c	c	a	c	c	Budamkayala Padu	436
c	c	c		c	c	l	c	c	c	c	c	l	c	c	Gotlagattu	437
c	c	c		c	c	b	c	c	c	c	c	b	c	c	Garimana Penta	438
c	c	c		c	c	b	c	c	b	c	c	b	c	c	Batchalakurapadu	439
b	b	c		b	c	l	c	c	a	c	c	b	c	c	Chinarikatla	440
c	c	c		c	c	a	c	c	c	b	c	a	c	c	Irasalagundam	441
c	c	c		c	c	l	c	c	c	l	c	l	c	c	Pedarikatla	442
<b>0</b>	<b>0</b>	<b>0</b>	<b>0</b>	<b>0</b>	<b>1</b>	<b>11</b>	<b>0</b>	<b>0</b>	<b>0</b>	<b>1</b>	<b>1</b>	<b>3</b>	<b>0</b>	<b>0</b>		

**Census of India 2011- Village Directory  
Amenities and Land use (As on 2009)**

Name of District : Prakasam

Location Code No.: 549

Name of Mandal Parishad : Konakanamitla

Location Code No.: 0787

Sl. No.	Name of Village	Number of Non-Government Medical Amenities available.							Availability of drinking water - Yes / No							
		Charitable non Govt. hospital/Nursing home.	Medical practitioner with MBBS Degree	Medical practitioner with other degree	Medical practitioner with no degree	Traditional practitioner and faith healer	Medicine Shop	Others	Tap water (Treated/Untreated)	Well water (Covered / Uncovered well)	Hand Pump	Tube wells / Bore well	Spring	River / Canal	Tank / Pond / Lake	Others
1	2	32	33	34	35	36	37	38	39	40	41	42	43	44	45	46
432	Vinjavarthi Padu	0	0	0	0	0	0	0	Yes	No	Yes	No	No	No	No	No
433	Salanuthala	0	0	0	0	0	0	0	Yes	Yes	Yes	No	No	No	No	No
434	Chinamanagundam	0	0	0	0	0	0	0	Yes	No	Yes	No	No	No	Yes	No
435	Nagampalle	0	0	0	0	0	0	0	Yes	No	Yes	No	No	No	No	No
436	Budamkayala Padu	0	0	0	0	0	0	0	Yes	Yes	Yes	Yes	No	No	No	No
437	Gotlagattu	0	1	1	1	0	3	0	Yes	Yes	Yes	Yes	No	No	No	No
438	Garimana Penta	0	0	0	0	0	0	0	Yes	Yes	Yes	Yes	No	No	No	No
439	Batchalakurapadu	0	0	1	1	0	0	0	Yes	Yes	Yes	No	No	No	No	No
440	Chinarikatla	0	0	1	0	0	0	0	Yes	No	Yes	No	No	No	No	No
441	Irasalagundam	0	0	0	0	0	0	0	Yes	Yes	Yes	No	No	No	No	No
442	Pedarikatla	0	0	0	3	0	2	0	Yes	No	Yes	No	No	No	Yes	Yes
<b>Total</b>		<b>0</b>	<b>3</b>	<b>11</b>	<b>16</b>	<b>0</b>	<b>9</b>	<b>0</b>	<b>33</b>	<b>18</b>	<b>33</b>	<b>4</b>	<b>0</b>	<b>0</b>	<b>3</b>	<b>4</b>



**Census of India 2011- Village Directory  
Amenities and Land use (As on 2009)**

Name of District : Prakasam

Location Code No.: 549

Name of Mandal Parishad : Konakanamitla

Location Code No.: 0787

Availability of toilet & others Yes / No				Communication and transport facilities (If amenities available code -Yes is given except for Village Pin Code ,If not available within the village , the distance range code viz; a for < 5 Kms, b for 5-10 Kms and c for 10+ kms of nearest place where facility is available is given).									Name of Village	Sl. No.
Community toilet including bath.	Community toilet excluding bath.	Rural sanitary mart or sanitary hardware outlet available near the village.	Community bio- gas or recycle of waste for productive use.	Post office(PO)	Sub post office (SPO)	Post & Telegraph office (P&TO)	Village Pin Code	Telephones (Land lines)	Public call office (PCO)	Mobile phone coverage	Internet cafes/ Common service centre (CSC)			
47	48	49	50	51	52	53	54	55	56	57	58	2	1	
No	No	No	No	Yes	b	c	523246	Yes	Yes	Yes	c	Vinjarvathi Padu	432	
No	No	No	No	Yes	b	c	523246	Yes	Yes	Yes	c	Salanuthala	433	
No	No	No	No	a	Yes	c	523246	Yes	Yes	Yes	c	Chinamanagundam	434	
No	No	No	No	Yes	a	c	523246	Yes	Yes	Yes	c	Nagampalle	435	
No	No	No	No	a	a	c	523246	Yes	Yes	Yes	c	Budamkayala Padu	436	
No	No	No	No	Yes	Yes	c	523246	Yes	Yes	Yes	c	Gotlagattu	437	
No	No	No	No	Yes	b	c	523246	Yes	Yes	Yes	c	Garimana Penta	438	
No	No	No	No	Yes	b	c	523246	Yes	Yes	Yes	c	Batchalakurapadu	439	
No	No	No	No	Yes	a	b	523245	Yes	Yes	Yes	b	Chinarikatla	440	
No	No	No	No	Yes	a	c	523246	Yes	Yes	Yes	c	Irasalagundam	441	
No	No	No	No	Yes	a	c	523241	Yes	Yes	Yes	c	Pedarikatla	442	
<b>0</b>	<b>0</b>	<b>0</b>	<b>0</b>	<b>22</b>	<b>3</b>	<b>1</b>		<b>33</b>	<b>33</b>	<b>33</b>	<b>0</b>			

**Census of India 2011- Village Directory  
Amenities and Land use (As on 2009)**

Name of District : Prakasam

Location Code No.: 549

Name of Mandal Parishad : Konakanamitla

Location Code No.: 0787

Sl. No.	Name of Village	Communication and transport facilities (If amenities available code -Yes is given except for Village Pin Code, If not available within the village, the distance range code viz; a for < 5 Kms, b for 5-10 Kms and c for 10+ kms of nearest place where facility is available is given).								
		Private courier facility	Bus service (Public & Private)	Railway stations	Auto/Modified Autos	Taxis and Vans	Tractors	Cycle-pulled rickshaws(Manual & Machine driven)	Carts driven by animals	Sea /River ferry service
1	2	59	60	61	62	63	64	65	66	67
432	Vinjavarthi Padu	c	Yes	c	Yes	Yes	Yes		Yes	
433	Salanuthala	Yes	b	c	Yes	Yes	Yes		Yes	
434	Chinamanagundam	c	Yes	c	Yes	b	Yes		Yes	
435	Nagampalle	c	Yes	c	Yes	Yes	b	Yes	Yes	
436	Budamkayala Padu	a	Yes	c	Yes	a	a		Yes	
437	Gotlagattu	Yes	Yes	c	Yes	Yes	a		Yes	
438	Garimana Penta	Yes	Yes	c	a	Yes	c		Yes	
439	Batchalakurapadu	c	Yes	c	Yes	Yes	c		Yes	
440	Chinarikatla	b	Yes	c	Yes	Yes	Yes		Yes	
441	Irasalagundam	c	Yes	c	Yes	c	Yes		Yes	
442	Pedarikatla	c	Yes	c	Yes	c	Yes		Yes	
<b>Total</b>		<b>7</b>	<b>27</b>	<b>0</b>	<b>27</b>	<b>11</b>	<b>15</b>	<b>3</b>	<b>33</b>	<b>0</b>

**Census of India 2011- Village Directory  
Amenities and Land use (As on 2009)**

**Name of District : Prakasam**

**Location Code No.: 549**

**Name of Mandal Parishad : Konakanamitla**

**Location Code No.: 0787**

Village connected to highways,village roads, banks & credit societies (If amenities available code -Yes is given, If not available within the village , the distance range code viz; a for < 5 Kms, b for 5-10 Kms and c for 10+ kms of nearest place where facility is available is given).												Name of Village	Sl. No.
68 Connected to national highway(NH)	69 Connected to state highway(SH)	70 Connected to major district road (MDR)	71 Connected to others district road	72 Pucca roads	73 Kutchcha roads	74 Water bounded macadam(WBM) roads	75 Navigable waterway (river/canal)(NW)	76 Footpaths (FP)	77 Commercial & Co-operative Banks	78 ATM	79 Agricultural Credit Societies		
c	Yes	Yes	c	b	Yes	b		Yes	c	c	b	Vinjavarthi Padu	432
c	b	b	c	Yes	Yes	b		Yes	c	c	b	Salanuthala	433
c	Yes	Yes	Yes	Yes	Yes	b		Yes	c	c	c	Chinamanagundam	434
c	Yes	Yes	c	Yes	Yes	b		Yes	c	c	b	Nagampalle	435
c	Yes	Yes	c	a	Yes	b		Yes	a	c	c	Budamkayala Padu	436
c	Yes	Yes	Yes	Yes	Yes	Yes		Yes	Yes	c	c	Gotlagattu	437
c	a	a	c	Yes	Yes	b		Yes	b	c	b	Garimana Penta	438
c	Yes	Yes	Yes	Yes	Yes	b		Yes	b	c	b	Batchalakurapadu	439
c	Yes	Yes	b	Yes	Yes	Yes		Yes	Yes	b	b	Chinarikatla	440
c	a	a	b	Yes	Yes	b		Yes	a	c	b	Irasalagundam	441
c	b	b	c	Yes	Yes	Yes		Yes	c	c	c	Pedarikatla	442
<b>0</b>	<b>16</b>	<b>18</b>	<b>13</b>	<b>25</b>	<b>33</b>	<b>6</b>	<b>0</b>	<b>33</b>	<b>4</b>	<b>2</b>	<b>0</b>		

**Census of India 2011- Village Directory  
Amenities and Land use (As on 2009)**

Name of District : Prakasam

Location Code No.: 549

Name of Mandal Parishad : Konakanamitla

Location Code No.: 0787

Sl. No.	Name of Village	Availability of miscellaneous facilities (If amenities available code -Yes is given, If not available within the village, the distance range code viz; a for < 5 Kms, b for 5-10 Kms and c for 10+ kms of nearest place where facility is available is given).									
		Self-Help Group (SHG)	Public distribution system (PDS) shop	Mandis / Regular market	Weekly Haat	Agricultural marketing society	Integrated Child Development Scheme (Nutritional Centres)	Anganwadi Centre (Nutritional Centres)	Others (Nutritional Centres)	ASHA (Accredited Social Health Activist)	Community centre with/without TV
1	2	80	81	82	83	84	85	86	87	88	89
432	Vinjarvarthi Padu	Yes	Yes	c	c	c	Yes	Yes	Yes	Yes	b
433	Salanuthala	Yes	Yes	c	c	c	Yes	Yes	Yes	Yes	b
434	Chinamanagundam	Yes	Yes	c	c	c	Yes	Yes	Yes	Yes	Yes
435	Nagampalle	Yes	Yes	c	c	c	Yes	Yes	Yes	Yes	b
436	Budamkayala Padu	Yes	a	c	c	c	Yes	Yes	Yes	Yes	b
437	Gotlagattu	Yes	Yes	c	c	c	Yes	Yes	Yes	Yes	c
438	Garimana Penta	Yes	Yes	c	c	c	Yes	Yes	Yes	Yes	Yes
439	Batchalakurapadu	Yes	Yes	c	c	c	Yes	Yes	Yes	Yes	b
440	Chinarikatla	Yes	Yes	b	c	c	Yes	Yes	Yes	Yes	b
441	Irasalagundam	Yes	Yes	c	c	c	Yes	Yes	Yes	Yes	c
442	Pedarikatla	Yes	Yes	c	c	c	Yes	Yes	Yes	Yes	c
<b>Total</b>		<b>31</b>	<b>30</b>	<b>0</b>	<b>1</b>	<b>0</b>	<b>33</b>	<b>30</b>	<b>33</b>	<b>30</b>	<b>8</b>

**Census of India 2011- Village Directory  
Amenities and Land use (As on 2009)**

**Name of District : Prakasam**

**Location Code No.: 549**

**Name of Mandal Parishad : Konakanamitla**

**Location Code No.: 0787**

Availability of miscellaneous facilities (If amenities available code -Yes is given, If not available within the village, the distance range code viz; a for < 5 Kms, b for 5-10 Kms and c for 10+ kms of nearest place where facility is available is given).								Availability of electricity (Yes/No)				Nearest Town		Name of Village	Sl. No.
Sports Field,	Sports Club / Recreation Centre	Cinema / Video Hall	Public Library	Public Reading Room	Newspaper Supply	Assembly Polling station	Birth & Death Registration Office	Power Supply for Domestic Use (ED)	Power Supply for Agricultural Use (EAG)	Power Supply for Commercial Use (EC)	Power Supply for All Uses (EA)	Name	Distance range code i.e. a for <5 Kms, b for 5-10 Kms and c for 10+ kms		
90	91	92	93	94	95	96	97	98	99	100	101	102	103	2	1
c	c	c	c	c	Yes	Yes	Yes	Yes	Yes	Yes	Yes	Markapur	c	Vinjavarthi Padu	432
c	c	c	c	c	Yes	Yes	Yes	Yes	Yes	Yes	Yes	Markapur	c	Salanuthala	433
c	c	c	a	c	Yes	Yes	Yes	Yes	Yes	Yes	Yes	Markapur	c	Chinamanagundam	434
c	c	c	c	c	Yes	Yes	Yes	Yes	Yes	Yes	Yes	Markapur	c	Nagampalle	435
c	c	c	c	c	Yes	a	Yes	Yes	Yes	Yes	Yes	Markapur	c	Budamkayala Padu	436
c	c	c	c	c	Yes	Yes	Yes	Yes	Yes	Yes	Yes	Markapur	c	Gotlagattu	437
c	c	c	c	c	Yes	Yes	Yes	Yes	Yes	Yes	Yes	Markapur	c	Garimana Penta	438
c	c	b	c	c	Yes	Yes	Yes	Yes	Yes	Yes	Yes	Markapur	c	Batchalakurapadu	439
c	c	b	b	c	Yes	Yes	Yes	Yes	Yes	Yes	Yes	Markapur	c	Chinarikatla	440
c	c	c	a	c	Yes	Yes	Yes	Yes	Yes	Yes	Yes	Markapur	c	Irasalagundam	441
c	c	Yes	Yes	c	Yes	Yes	Yes	Yes	Yes	Yes	Yes	Markapur	c	Pedarikatla	442
<b>0</b>	<b>0</b>	<b>1</b>	<b>2</b>	<b>1</b>	<b>33</b>	<b>32</b>	<b>33</b>	<b>33</b>	<b>33</b>	<b>33</b>	<b>33</b>		<b>0</b>		

**Census of India 2011- Village Directory  
Amenities and Land use (As on 2009)**

**Name of District : Prakasam**

**Location Code No.: 549**

**Name of Mandal Parishad : Konakanamitla**

**Location Code No.: 0787**

Sl. No.	Name of Village	Land Use										
		Area under different types of land use ( in hectares rounded up to one decimal place)										
		Forests	Area under Non-agricultural Uses	Barren and Un-cultivable land	Permanent Pastures and Other Grazing Lands	Land Under Miscellaneous Tree Crops etc.	Culturable Waste Land	Fallow lands other than current fallows	Current Fallows	Net Area Sown	Total Irrigated Land Area	Total Un-irrigated Land Area
1	2	104	105	106	107	108	109	110	111	112	113	114
432	Vinjarvarthi Padu	0	151	83	93	0	56	33	97	264	28	366
433	Salanuthala	0	174	57	60	0	112	68	98	434	32	568
434	Chinamanagundam	0	234	52	50	0	128	0	46	442	40	448
435	Nagampalle	0	140	35	200	0	4	0	48	150	73	125
436	Budamkayala Padu	0	0	0	30	0	311	20	50	300	20	350
437	Gotlagattu	349	0	160	450	0	0	363	315	900	69	1509
438	Garimana Penta	0	98	53	26	0	100	238	0	593	57	774
439	Batchalakurapadu	0	5	8	113	0	590	0	586	90	90	586
440	Chinarikatla	0	413	198	400	0	163	678	133	500	114	1197
441	Irasalagundam	0	0	112	86	0	446	189	0	500	173	516
442	Pedarikatla	0	284	583	420	349	280	0	192	1047	192	1047
<b>Total</b>		<b>349</b>	<b>5225</b>	<b>3345</b>	<b>3302</b>	<b>456</b>	<b>4658</b>	<b>5134</b>	<b>3851</b>	<b>17003</b>	<b>4553</b>	<b>21435</b>

**Census of India 2011- Village Directory  
Amenities and Land use (As on 2009)**

**Name of District : Prakasam**

**Location Code No.: 549**

**Name of Mandal Parishad : Konakanamitla**

**Location Code No.: 0787**

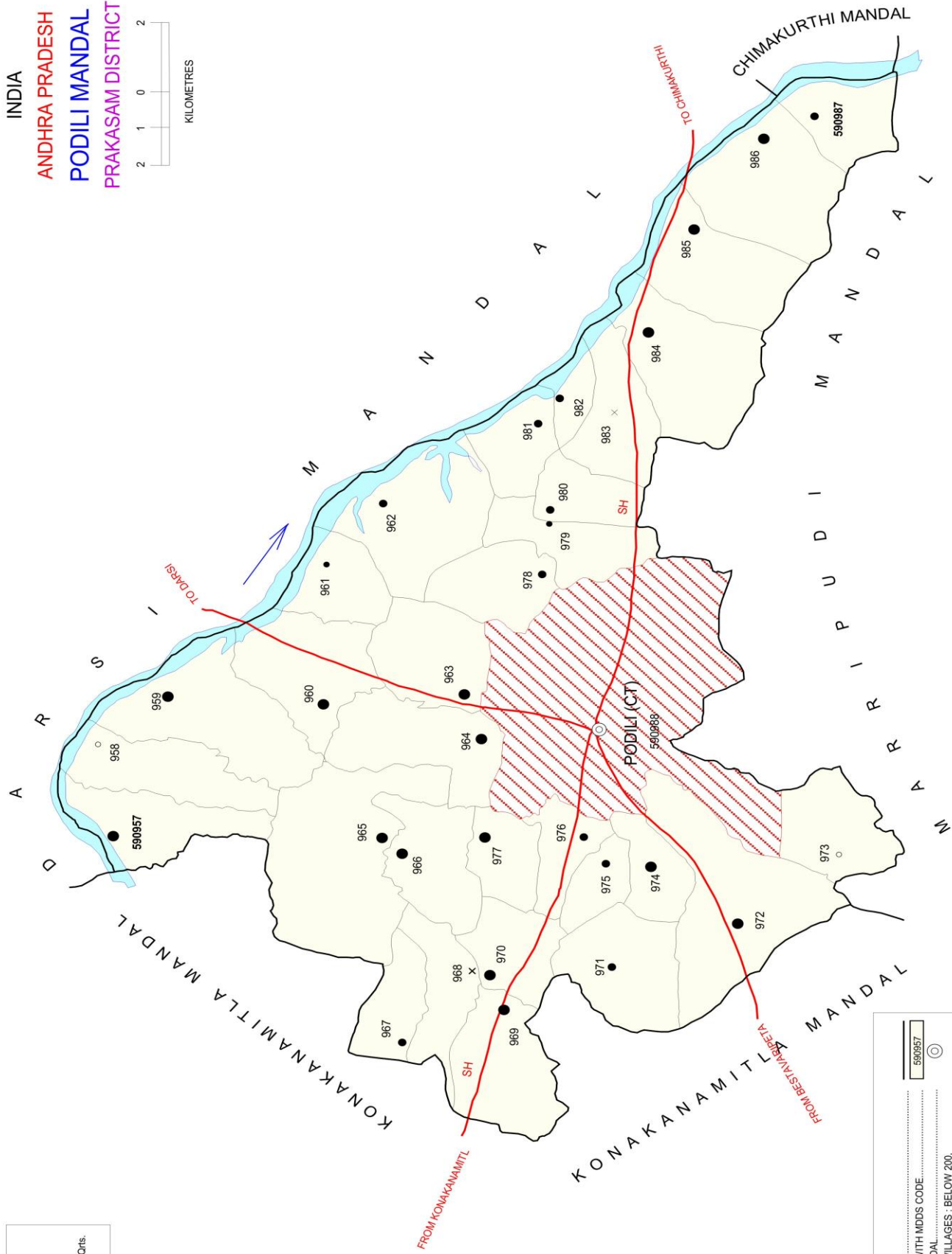
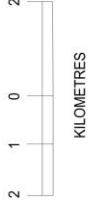
Land Use					Name of three most important commodities manufactured			Name of Village	Sl. No.
Area irrigated by source (in hectare).					First	Second	Third		
Canals ( C )	Wells/Tube-wells(W/TW)	Tanks/Lakes(T/L)	Water Falls(WF)	Others(O)					
115	116	117	118	119	120	121	122	2	1
0	28	0	0	0				Vinjavarthi Padu	432
0	32	0	0	0				Salanuthala	433
0	35	5	0	0				Chinamanagundam	434
0	73	0	0	0				Nagampalle	435
0	20	0	0	0				Budamkayala Padu	436
0	50	19	0	0				Gotlagattu	437
0	57	0	0	0				Garimana Penta	438
0	50	40	0	0				Batchalakurapadu	439
0	50	64	0	0				Chinarikatla	440
0	140	33	0	0				Irasalagundam	441
0	167	25	0	0				Pedarikatla	442
<b>20</b>	<b>3941</b>	<b>592</b>	<b>0</b>	<b>0</b>					

INDIA

ANDHRA PRADESH

PODILI MANDAL

PRAKASAM DISTRICT



AREA : 332.10 Sq.kms.  
 POPULATION : 67017  
 NO. OF TOWNS : 1  
 NO. OF VILLAGES : 31  
 DISTANCE FROM Distl. H.Qrts.  
 TO MANDAL : 50 Kms.

BOUNDARY, MANDAL	590957
VILLAGE WITH MDDS CODE	○
HEADQUARTERS, MANDAL	●
POPULATION SIZE OF VILLAGES : BELOW 200.	○
200-499, 500-999 AND 1000-4999	●
UNINHABITED VILLAGE WITH MDDS CODE	X
STATE HIGHWAY	SH
RIVER AND STREAM	590986
CENSUS TOWN WITH MDDS CODE	590988

Note:- Podili (988) village is fully included in Podili (CT).



**ALPHABETICAL LIST OF VILLAGES (MANDAL PARISHAD WISE)  
PRAKASAM DISTRICT**

Sl. No.	Name of Village	2011 Census Location Code No.	2001 Census Location Code No.
1	2	3	4
<b>Name of Mandal Parishad : Podili</b>			
<b>Name of Mandal : Podili (0024)</b>			
1	Akka Cheruvu	2854905120590977	2818002402197500
2	Amudala Palle	2854905120590980	2818002402197900
3	Anna Varam	2854905120590981	2818002402198000
4	Chintagum Palle	2854905120590982	2818002402198100
5	Dasalla Palle	2854905120590961	2818002402195900
6	Dondleru	2854905120590970	2818002402196800
7	Egalapadu	2854905120590957	2818002402195500
8	Jafala Puram	2854905120590973	2818002402197100
9	Kambhalapadu	2854905120590972	2818002402197000
10	Kesavabhotla Palem	2854905120590958	2818002402195600
11	Kondaya Palem	2854905120590967	2818002402196500
12	Kunchepalle	2854905120590960	2818002402195800
13	Lakshmi Puram	2854905120590983	2818002402198200
14	Madalavari Palem	2854905120590976	2818002402197400
15	Mallavaram	2854905120590963	2818002402196100
16	Muga Chinthala	2854905120590969	2818002402196700
17	Nandi Palem	2854905120590974	2818002402197200
18	Nimmavaram	2854905120590978	2818002402197700
19	Obulakka Palle	2854905120590971	2818002402196900
20	Pamulapadu	2854905120590959	2818002402195700
21	Ramayana Kandrika	2854905120590975	2818002402197300
22	Ramulaveedu	2854905120590962	2818002402196000
23	Salakanuthala	2854905120590968	2818002402196600
24	Sudanagunta	2854905120590965	2818002402196300
25	T.Salluru	2854905120590987	2818002402198600
26	Teegadurthipadu	2854905120590979	2818002402197800
27	Thalamalla	2854905120590984	2818002402198300
28	Thummagunta	2854905120590966	2818002402196400
29	Uppala Padu	2854905120590985	2818002402198400
30	Yeluru	2854905120590986	2818002402198500
31	Zuvvaleru	2854905120590964	2818002402196200

**Census of India 2011- Village Directory  
Amenities and Land use (As on 2009)**

**Name of District : Prakasam**

**Location Code No.: 549**

**Name of Mandal Parishad : Podili**

**Location Code No.: 0788**

Sl. No.	Name of Village	Location code no.	Total area of the village ( in hectares rounded up to one decimal place)	Total population ( 2011 census )	Number of households (2011 census)	Number of educational amenities available (If not available within the village, the distance range code viz; a for < 5 Kms, b for 5-10 Kms and c for 10+ kms of nearest place where facility is available is given).									
						Pre-Primary school (PP)	Primary school (P)	Middle school (M)	Secondary School (S)	Senior Secondary school (SS)	Degree college of arts science & commerce (ASC)	Engineering college(EC)	Medical college (MC)	Management institute (MI)	Polytechnic (Pt)
1	2	3	4	5	6	7	8	9	10	11	12	13	14	15	16
443	Egalapadu	590957	849	1315	324	c	3	1	c	c	c	c	c	c	c
444	Kesavabhotla Palem	590958	820	170	38	c	c	c	c	c	c	c	c	c	c
445	Pamulapadu	590959	1266	1250	302	c	3	a	c	c	c	c	c	c	c
446	Kunchepalle	590960	977	2275	551	b	5	2	b	b	b	c	c	b	c
447	Dasalla Palle	590961	558	294	70	c	1	a	c	c	c	c	c	c	c
448	Ramulaveedu	590962	1254	508	130	c	1	c	c	c	c	c	c	c	c
449	Mallavaram	590963	828	1306	325	a	2	1	a	a	a	c	c	a	b
450	Zuvvaleru	590964	1013	1115	283	a	1	a	a	a	a	c	c	a	b
451	Sudanagunta	590965	1889	1819	452	b	2	1	b	b	b	c	c	b	c
452	Thummagunta	590966	774	1193	255	b	3	a	b	b	b	c	c	b	c
453	Kondaya Palem	590967	476	736	162	c	1	a	c	c	c	c	c	c	c
454	Salakanuthala	590968	552	0	0										
455	Muga Chinthala	590969	927	1372	324	c	2	1	c	c	c	c	c	c	c
456	Dondleru	590970	537	1192	246	c	1	a	c	c	c	c	c	c	c
457	Obulakka Palle	590971	817	966	225	b	2	1	b	b	b	c	c	b	c
458	Kambhalapadu	590972	1675	4210	1024	b	5	1	b	b	b	c	c	b	1
459	Jafala Puram	590973	805	132	31	b	a	a	b	b	b	c	c	b	a
460	Nandi Palem	590974	491	1364	307	a	2	a	a	a	a	c	c	a	b
461	Ramayana Kandrika	590975	312	645	127	a	1	a	a	a	a	c	c	a	b
462	Madalavari Palem	590976	437	993	249	b	2	2	b	b	b	c	c	b	b
463	Akka Cheruvu	590977	469	1205	296	b	2	b	b	b	b	c	c	b	b
464	Nimmavaram	590978	656	803	202	b	1	b	b	b	b	c	c	b	c
465	Teegadurthipadu	590979	625	442	114	b	a	b	b	b	b	c	c	b	c

**Census of India 2011- Village Directory  
Amenities and Land use (As on 2009)**

**Name of District : Prakasam**

**Location Code No.: 549**

**Name of Mandal Parishad : Podili**

**Location Code No.: 0788**

Number of educational amenities available (If not available within the village, the distance range code viz; a for <5 Kms, b for 5-10 Kms and c for 10+ kms of nearest place where facility is available is given).				Number of Medical Amenities available. (If not available within the village, the distance range code viz; a for < 5 Kms, b for 5-10 Kms and c for 10+ kms of nearest place where facility is available is given).											Name of Village	Sl. No.
Vocational training school /ITI	Non-formal training centre (NFTC)	Special school for disabled (SSD)	Others (specify)	Community health centre (CHC)	Primary health centre (PHC)	Primary health sub centre (PHS)	Maternity and child welfare centre (MCW)	T. B. clinic (TBC)	Hospital-allopathic (HA)	Hospital-alternative medicine (HO)	Dispensary (D)	Veterinary hospital (VH)	Mobile health clinic (MHC)	Family welfare centre (FWC)		
17	18	19	20	21	22	23	24	25	26	27	28	29	30	31	2	1
c	c	c		c	c	l	c	c	c	c	c	c	c	c	Egalapadu	443
c	c	c		c	c	a	c	c	c	c	c	c	c	c	Kesavabhotla Palem	444
c	c	c		c	c	a	c	c	c	c	c	c	c	c	Pamulapadu	445
b	b	c		b	c	l	c	c	b	b	b	l	c	c	Kuncepalle	446
c	c	c		c	c	a	c	c	c	c	c	a	c	c	Dasalla Palle	447
c	c	c		c	c	a	c	c	c	c	c	c	c	c	Ramulaveedu	448
a	a	c		a	c	a	c	c	a	a	a	a	c	c	Mallavaram	449
a	a	c		a	c	a	c	c	a	a	a	a	c	c	Zuvvaleru	450
b	b	c		b	c	l	c	c	b	b	b	b	c	c	Sudanagunta	451
b	b	c		b	c	a	c	c	b	b	b	b	c	c	Thummagunta	452
c	c	c		c	c	a	c	c	c	c	c	c	c	c	Kondaya Palem	453
															Salakanuthala	454
c	c	c		c	c	l	c	c	c	c	c	c	c	c	Muga Chinthala	455
c	c	c		c	c	a	c	c	c	c	c	c	c	c	Dondleru	456
b	b	c		b	c	l	c	c	b	b	b	b	c	c	Obulakka Palle	457
b	b	c		b	c	l	c	c	b	b	b	b	c	c	Kambhalapadu	458
b	b	c		b	c	a	c	c	b	b	b	b	c	c	Jafala Puram	459
a	a	c		a	c	a	c	c	a	a	a	a	c	c	Nandi Palem	460
a	a	c		a	c	a	c	c	a	a	a	a	c	c	Ramayana Kandrika	461
b	b	c		b	c	l	c	c	b	b	b	b	c	c	Madalavari Palem	462
b	b	c		b	c	b	c	c	b	b	b	b	c	c	Akka Cheruvu	463
b	b	c		b	c	a	c	c	b	b	b	b	c	c	Nimmavaram	464
b	b	c		b	c	a	c	c	b	b	b	b	c	c	Teegadurthipadu	465

**Census of India 2011- Village Directory  
Amenities and Land use (As on 2009)**

**Name of District : Prakasam**

**Location Code No.: 549**

**Name of Mandal Parishad : Podili**

**Location Code No.: 0788**

Sl. No.	Name of Village	Number of Non-Government Medical Amenities available.							Availability of drinking water - Yes / No								
		Charitable non Govt. hospital/Nursing home.	Medical practitioner with MBBS Degree	Medical practitioner with other degree	Medical practitioner with no degree	Traditional practitioner and faith healer	Medicine Shop	Others	Tap water (Treated/Untreated)	Well water (Covered / Uncovered well)	Hand Pump	Tube wells / Bore well	Spring	River / Canal	Tank / Pond / Lake	Others	
1	2	32	33	34	35	36	37	38	39	40	41	42	43	44	45	46	
443	Egalapadu	0	0	0	1	0	0	0	Yes	No	Yes	Yes	No	No	No	No	
444	Kesavabhotla Palem	0	0	0	0	0	0	0	Yes	No	Yes	Yes	No	No	No	No	
445	Pamulapadu	0	0	0	1	0	1	0	Yes	No	Yes	Yes	No	No	No	No	
446	Kunchepalle	0	0	0	1	1	1	0	Yes	No	Yes	Yes	No	No	No	No	
447	Dasalla Palle	0	0	0	0	0	0	0	Yes	No	Yes	Yes	No	No	No	No	
448	Ramulaveedu	0	0	1	0	0	0	0	Yes	No	Yes	Yes	No	No	No	No	
449	Mallavaram	0	0	0	0	0	0	0	Yes	No	Yes	No	No	No	No	No	
450	Zuvvaleru	0	0	0	0	0	0	0	Yes	No	Yes	No	No	No	No	No	
451	Sudanagunta	0	0	0	1	0	0	0	Yes	No	Yes	Yes	No	No	No	No	
452	Thummagunta	0	0	0	0	1	0	0	Yes	No	Yes	Yes	No	No	No	No	
453	Kondaya Palem	0	0	0	0	0	0	0	Yes	No	Yes	No	No	No	No	No	
454	Salakanuthala																
455	Muga Chinthala	0	0	0	1	0	0	0	Yes	No	Yes	Yes	No	No	No	No	
456	Dondleru	0	0	0	0	0	0	0	Yes	No	Yes	No	No	No	No	No	
457	Obulakka Palle	0	0	0	0	0	0	0	Yes	No	Yes	Yes	No	No	No	No	
458	Kambhalapadu	0	0	0	2	0	0	0	Yes	No	Yes	Yes	No	No	No	No	
459	Jafala Puram	0	0	0	0	0	0	0	Yes	No	Yes	No	No	No	No	No	
460	Nandi Palem	0	0	0	1	0	0	0	Yes	No	Yes	Yes	No	No	No	No	
461	Ramayana Kandrika	0	0	0	2	0	0	0	Yes	No	Yes	Yes	No	No	No	No	
462	Madalavari Palem	0	0	0	2	0	0	0	Yes	No	Yes	Yes	No	No	No	No	
463	Akka Cheruvu	0	0	0	0	0	0	0	Yes	No	Yes	Yes	No	No	No	No	
464	Nimmavaram	0	0	0	0	0	0	0	Yes	No	Yes	Yes	No	No	No	No	
465	Teegadurthipadu	0	0	0	0	0	0	0	Yes	No	Yes	No	No	No	No	No	

**Census of India 2011- Village Directory  
Amenities and Land use (As on 2009)**

**Name of District : Prakasam**

**Location Code No.: 549**

**Name of Mandal Parishad : Podili**

**Location Code No.: 0788**

Availability of toilet & others Yes / No				Communication and transport facilities (If amenities available code -Yes is given except for Village Pin Code ,If not available within the village , the distance range code viz; a for < 5 Kms, b for 5-10 Kms and c for 10+ kms of nearest place where facility is available is given).									Name of Village	Sl. No.
Community toilet including bath.	Community toilet excluding bath.	Rural sanitary mart or sanitary hardware outlet available near the village.	Community bio- gas or recycle of waste for productive use.	Post office(PO)	Sub post office (SPO)	Post & Telegraph office (P&TO)	Village Pin Code	Telephones (Land lines)	Public call office (PCO)	Mobile phone coverage	Internet cafes/ Common service centre (CSC)			
47	48	49	50	51	52	53	54	55	56	57	58	2	1	
No	No	No	No	c	Yes	c	523240	Yes	Yes	Yes	c	Egalapadu	443	
No	No	No	No	c	a	c	523240	Yes	Yes	Yes	c	Kesavabhotla Palem	444	
No	No	No	No	c	Yes	c	523240	Yes	Yes	Yes	c	Pamulapadu	445	
No	No	No	No	b	Yes	b	523240	Yes	Yes	Yes	b	Kunchepalle	446	
No	No	No	No	c	a	c	523240	Yes	Yes	Yes	c	Dasalla Palle	447	
No	No	No	No	c	b	c	523240	Yes	Yes	Yes	c	Ramulaveedu	448	
No	No	No	No	a	a	a	523240	Yes	Yes	Yes	a	Mallavaram	449	
No	No	No	No	a	Yes	a	523240	Yes	Yes	Yes	a	Zuvvaleru	450	
No	No	No	No	b	Yes	b	523240	Yes	Yes	Yes	b	Sudanagunta	451	
No	No	No	No	b	a	b	523240	Yes	Yes	Yes	b	Thummagunta	452	
No	No	No	No	c	b	c	523241	Yes	Yes	Yes	c	Kondaya Palem	453	
												Salakanuthala	454	
No	No	No	No	c	Yes	c	523241	Yes	Yes	Yes	c	Muga Chinthala	455	
No	No	No	No	c	b	c	523241	Yes	Yes	Yes	c	Dondleru	456	
No	No	No	No	b	a	b	523240	Yes	Yes	Yes	b	Obulakka Palle	457	
No	No	No	No	b	Yes	b	523240	Yes	Yes	Yes	b	Kambhalapadu	458	
No	No	No	No	b	a	b	523240	Yes	Yes	Yes	b	Jafala Puram	459	
No	No	No	No	a	Yes	a	523240	Yes	Yes	Yes	a	Nandi Palem	460	
No	No	No	No	a	Yes	a	523240	Yes	Yes	Yes	a	Ramayana Kandrika	461	
No	No	No	No	b	Yes	b	523240	Yes	Yes	Yes	b	Madalavari Palem	462	
No	No	No	No	b	Yes	b	523240	Yes	Yes	Yes	b	Akka Cheruvu	463	
No	No	No	No	b	a	b	523240	Yes	Yes	Yes	b	Nimmavaram	464	
No	No	No	No	b	a	b	523240	Yes	Yes	Yes	b	Teegadurthipadu	465	

**Census of India 2011- Village Directory  
Amenities and Land use (As on 2009)**

Name of District : Prakasam

Location Code No.: 549

Name of Mandal Parishad : Podili

Location Code No.: 0788

Sl. No.	Name of Village	Communication and transport facilities (If amenities available code -Yes is given except for Village Pin Code, If not available within the village, the distance range code viz; a for < 5 Kms, b for 5-10 Kms and c for 10+ kms of nearest place where facility is available is given).									
		Private courier facility	Bus service (Public & Private)	Railway stations	Auto/Modified Autos	Taxis and Vans	Tractors	Cycle-pulled rickshaws(Manual & Machine driven)	Carts driven by animals	Sea /River ferry service	
1	2	59	60	61	62	63	64	65	66	67	
443	Egalapadu	c	b	c	Yes	c	Yes		Yes		
444	Kesavabhotla Palem	c	b	c	Yes	c	Yes		Yes		
445	Pamulapadu	c	b	c	Yes	c	Yes		Yes		
446	Kunchepalle	b	Yes	c	Yes	Yes	Yes		Yes		
447	Dasalla Palle	c	a	c	Yes	c	Yes		Yes		
448	Ramulaveedu	c	b	c	Yes	b	Yes		Yes		
449	Mallavaram	a	Yes	c	Yes	a	Yes		Yes		
450	Zuvvaleru	a	a	c	Yes	a	Yes		Yes		
451	Sudanagunta	b	b	c	Yes	b	Yes		Yes		
452	Thummagunta	b	b	c	Yes	b	Yes		Yes		
453	Kondaya Palem	c	a	c	Yes	c	Yes		Yes		
454	Salakanuthala										
455	Muga Chinthala	c	Yes	c	Yes	c	Yes		Yes		
456	Dondleru	c	a	c	Yes	c	Yes		Yes		
457	Obulakka Palle	b	a	c	Yes	b	Yes		Yes		
458	Kambhalapadu	b	Yes	c	Yes	b	Yes		Yes		
459	Jafala Puram	b	a	c	b	b	a	Yes	a		
460	Nandi Palem	a	a	c	Yes	a	Yes		Yes		
461	Ramayana Kandrika	a	Yes	c	Yes	a	a		Yes		
462	Madalavari Palem	b	Yes	c	Yes	b	Yes		Yes		
463	Akka Cheruvu	b	b	c	Yes	b	Yes		Yes		
464	Nimmavaram	b	b	c	Yes	b	Yes		Yes		
465	Teegadurthipadu	b	b	c	Yes	b	Yes		Yes		

**Census of India 2011- Village Directory  
Amenities and Land use (As on 2009)**

**Name of District : Prakasam**

**Location Code No.: 549**

**Name of Mandal Parishad : Podili**

**Location Code No.: 0788**

Village connected to highways,village roads, banks & credit societies (If amenities available code -Yes is given, If not available within the village , the distance range code viz; a for < 5 Kms, b for 5-10 Kms and c for 10+ kms of nearest place where facility is available is given).												Name of Village	Sl. No.
68	69	70	71	72	73	74	75	76	77	78	79		
c	b	b	Yes	Yes	Yes	b		Yes	b	c	c	Egalapadu	443
c	b	b	Yes	a	Yes	b		Yes	b	c	c	Kesavabhotla Palem	444
c	a	b	Yes	Yes	Yes	b		Yes	b	c	c	Pamulapadu	445
c	Yes	Yes	Yes	Yes	Yes	b		Yes	Yes	b	b	Kunchepalle	446
c	a	a	Yes	b	Yes	b		Yes	a	c	c	Dasalla Palle	447
c	b	b	Yes	Yes	Yes	b		Yes	b	c	c	Ramulaveedu	448
c	Yes	Yes	Yes	Yes	Yes	b		Yes	a	a	a	Mallavaram	449
c	a	a	Yes	Yes	Yes	b		Yes	a	a	a	Zuvvaleru	450
c	b	b	Yes	Yes	Yes	b		Yes	b	b	b	Sudanagunta	451
c	b	b	Yes	Yes	Yes	b		Yes	a	b	b	Thummagunta	452
c	c	a	Yes	Yes	Yes	b		Yes	c	c	c	Kondaya Palem	453
												Salakanuthala	454
c	Yes	Yes	Yes	Yes	Yes	b		Yes	c	c	c	Muga Chinthala	455
c	Yes	Yes	Yes	Yes	Yes	b		Yes	c	c	c	Dondleru	456
c	a	a	Yes	Yes	Yes	b		Yes	b	b	b	Obulakka Palle	457
c	Yes	Yes	Yes	Yes	Yes	Yes		Yes	b	b	b	Kambhalapadu	458
c	Yes	Yes	Yes	a	Yes	b		Yes	b	b	b	Jafala Puram	459
c	Yes	Yes	Yes	Yes	Yes	b		Yes	a	a	a	Nandi Palem	460
c	Yes	Yes	Yes	Yes	Yes	b		Yes	a	a	a	Ramayana Kandrika	461
c	b	b	Yes	Yes	Yes	b		Yes	b	b	Yes	Madalavari Palem	462
c	b	b	Yes	Yes	Yes	b		Yes	b	b	b	Akka Cheruvu	463
c	b	b	Yes	Yes	Yes	b		Yes	b	b	b	Nimmavaram	464
c	Yes	Yes	Yes	b	Yes	b		Yes	b	b	b	Teegadurthipadu	465

**Census of India 2011- Village Directory  
Amenities and Land use (As on 2009)**

**Name of District : Prakasam**

**Location Code No.: 549**

**Name of Mandal Parishad : Podili**

**Location Code No.: 0788**

Sl. No.	Name of Village	Availability of miscellaneous facilities (If amenities available code -Yes is given, If not available within the village, the distance range code viz; a for < 5 Kms, b for 5-10 Kms and c for 10+ kms of nearest place where facility is available is given).									
		Self-Help Group (SHG)	Public distribution system (PDS) shop	Mandis / Regular market	Weekly Haat	Agricultural marketing society	Integrated Child Development Scheme (Nutritional Centres)	Anganwadi Centre (Nutritional Centres)	Others (Nutritional Centres)	ASHA (Accredited Social Health Activist)	Community centre with/without TV
1	2	80	81	82	83	84	85	86	87	88	89
443	Egalapadu	Yes	Yes	c	c	c	c	Yes	Yes	Yes	b
444	Kesavabhotla Palem	Yes	a	c	c	c	c	a	Yes	a	b
445	Pamulapadu	Yes	Yes	c	c	c	c	Yes	Yes	Yes	Yes
446	Kuncheppalle	Yes	b	c	c	b	b	Yes	Yes	Yes	a
447	Dasalla Palle	Yes	a	c	c	c	c	Yes	Yes	a	c
448	Ramulaveedu	Yes	Yes	c	c	c	c	Yes	Yes	Yes	Yes
449	Mallavaram	Yes	Yes	a	c	a	a	Yes	Yes	Yes	a
450	Zuvvaleru	Yes	Yes	a	c	a	a	Yes	Yes	Yes	a
451	Sudanagunta	Yes	Yes	b	c	b	b	Yes	Yes	Yes	Yes
452	Thummagunta	Yes	Yes	b	c	b	b	Yes	Yes	Yes	Yes
453	Kondaya Palem	Yes	Yes	c	c	c	c	Yes	Yes	a	c
454	Salakanuthala										
455	Muga Chinthala	Yes	Yes	c	c	c	c	Yes	Yes	Yes	c
456	Dondleru	Yes	Yes	c	c	c	c	Yes	Yes	Yes	c
457	Obulakka Palle	Yes	Yes	b	c	b	b	Yes	Yes	Yes	Yes
458	Kambhalapadu	Yes	Yes	b	c	b	b	Yes	Yes	Yes	b
459	Jafala Puram	Yes	a	b	c	b	b	Yes	Yes	a	a
460	Nandi Palem	Yes	Yes	a	c	a	a	Yes	Yes	Yes	a
461	Ramayana Kandrika	Yes	a	a	c	a	a	Yes	Yes	Yes	a
462	Madalavari Palem	Yes	Yes	b	c	b	b	Yes	Yes	Yes	Yes
463	Akka Cheruvu	Yes	Yes	b	c	b	b	Yes	Yes	Yes	b
464	Nimmavaram	Yes	a	b	c	b	b	Yes	Yes	Yes	a
465	Teegadurthipadu	Yes	a	b	c	b	b	Yes	Yes	Yes	a



**Census of India 2011- Village Directory  
Amenities and Land use (As on 2009)**

**Name of District : Prakasam**

**Location Code No.: 549**

**Name of Mandal Parishad : Podili**

**Location Code No.: 0788**

Availability of miscellaneous facilities (If amenities available code -Yes is given, If not available within the village, the distance range code viz: a for < 5 Kms, b for 5-10 Kms and c for 10+ kms of nearest place where facility is available is given).								Availability of electricity (Yes/No)				Nearest Town		Name of Village	Sl. No.
Sports Field,	Sports Club / Recreation Centre	Cinema / Video Hall	Public Library	Public Reading Room	Newspaper Supply	Assembly Polling station	Birth & Death Registration Office	Power Supply for Domestic Use (ED)	Power Supply for Agricultural Use (EAG)	Power Supply for Commercial Use (EC)	Power Supply for All Uses (EA)	Name	Distance range code i.e. a for <5 Kms, b for 5-10 Kms and c for 10+ kms		
90	91	92	93	94	95	96	97	98	99	100	101	102	103	2	1
c	c	c	c	c	Yes	Yes	Yes	Yes	Yes	Yes	Yes	Markapur	c	Egalapadu	443
c	c	c	c	c	Yes	a	Yes	Yes	Yes	Yes	Yes	Markapur	c	Kesavabhotla Palem	444
c	c	c	c	Yes	Yes	Yes	Yes	Yes	Yes	Yes	Yes	Markapur	c	Pamulapadu	445
b	b	b	b	b	Yes	Yes	Yes	Yes	Yes	Yes	Yes	Ongole	c	Kuncheppalle	446
c	c	c	c	c	Yes	a	Yes	Yes	Yes	Yes	Yes	Ongole	c	Dasalla Palle	447
c	c	c	c	c	Yes	Yes	Yes	Yes	Yes	Yes	Yes	Markapur	c	Ramulaveedu	448
a	c	a	a	a	Yes	Yes	Yes	Yes	Yes	Yes	Yes	Markapur	c	Mallavaram	449
a	c	a	a	a	Yes	Yes	Yes	Yes	Yes	Yes	Yes	Markapur	c	Zuvvaleru	450
b	c	b	b	Yes	Yes	Yes	Yes	Yes	Yes	Yes	Yes	Markapur	c	Sudanagunta	451
b	c	b	b	Yes	Yes	Yes	Yes	Yes	Yes	Yes	Yes	Markapur	c	Thummagunta	452
c	c	c	c	c	Yes	Yes	Yes	Yes	Yes	Yes	Yes	Markapur	c	Kondaya Palem	453
												Markapur	c	Salakanuthala	454
c	c	c	c	c	Yes	Yes	Yes	Yes	Yes	Yes	Yes	Markapur	c	Muga Chinthala	455
c	c	c	c	c	Yes	Yes	Yes	Yes	Yes	Yes	Yes	Markapur	c	Dondleru	456
b	c	b	b	b	Yes	Yes	Yes	Yes	Yes	Yes	Yes	Markapur	c	Obulakka Palle	457
b	c	b	b	b	Yes	Yes	Yes	Yes	Yes	Yes	Yes	Markapur	c	Kambhalapadu	458
b	c	b	b	b	Yes	a	Yes	Yes	Yes	Yes	Yes	Ongole	c	Jafala Puram	459
a	c	a	a	a	Yes	Yes	Yes	Yes	Yes	Yes	Yes	Markapur	c	Nandi Palem	460
a	c	a	a	a	Yes	a	Yes	Yes	Yes	Yes	Yes	Markapur	c	Ramayana Kandrika	461
b	c	b	b	b	Yes	Yes	Yes	Yes	Yes	Yes	Yes	Markapur	c	Madalavari Palem	462
b	c	b	b	b	Yes	Yes	Yes	Yes	Yes	Yes	Yes	Markapur	c	Akka Cheruvu	463
b	c	b	b	b	Yes	a	Yes	Yes	Yes	Yes	Yes	Markapur	c	Nimmavaram	464
b	c	b	b	b	Yes	a	Yes	Yes	Yes	Yes	Yes	Ongole	c	Teegadurthipadu	465

**Census of India 2011- Village Directory  
Amenities and Land use (As on 2009)**

**Name of District : Prakasam**

**Location Code No.: 549**

**Name of Mandal Parishad : Podili**

**Location Code No.: 0788**

Sl. No.	Name of Village	Land Use										
		Area under different types of land use ( in hectares rounded up to one decimal place)										
		Forests	Area under Non-agricultural Uses	Barren and Un-cultivable land	Permanent Pastures and Other Grazing Lands	Land Under Miscellaneous Tree Crops etc.	Culturable Waste Land	Fallow lands other than current fallows	Current Fallows	Net Area Sown	Total Irrigated Land Area	Total Un-irrigated Land Area
1	2	104	105	106	107	108	109	110	111	112	113	114
443	Egalapadu	0	83.4	1.6	36.8	0	50.2	60.7	312.8	303.5	27.1	649.9
444	Kesavabhotla Palem	0	84.2	52.6	81.8	2	29.5	20.2	355.8	193.8	8.1	561.8
445	Pamulapadu	0	137.6	21	196.7	0	67.2	40.5	479.3	323.8	47.4	796.2
446	Kuncheppalle	0	113.3	5.7	121	0	29.1	0	317.8	390.1	119.8	588.1
447	Dasalla Palle	0	84.6	14.2	40.9	0	6.1	14.2	296.2	102	33.6	378.7
448	Ramulaveedu	0	191.4	0.8	199.1	12.1	177.2	0	383.9	289.4	9.7	663.6
449	Mallavaram	0	97.1	52.2	11.7	0	99.6	0	134.8	432.6	35.6	531.8
450	Zuvvaleru	0	97.5	23.1	16.6	1.2	167.9	80.9	294.3	331.4	42.5	664.2
451	Sudanagunta	0	205.6	15	139.2	24.3	124.6	202.3	473	705	27.9	1352.4
452	Thummagunta	0	76.9	46.1	8.9	0.8	0	80.9	249.9	310.4	18.2	623.1
453	Kondaya Palem	0	68	2.8	45.3	0	8.1	40.5	80.6	230.7	16.6	335.2
454	Salakanuthala	0	76.1	2.4	149.7	0	0	0	6.1	317.7	2	321.7
455	Muga Chinthala	0	114.1	33.2	12.1	0	8.5	80.9	284.4	393.8	30	729.1
456	Dondleru	0	21.4	4.4	30.8	0	34.4	80.9	140.4	224.6	10.9	435
457	Obulakka Palle	0	73.2	58.3	78.5	0	24.3	80.9	254.5	247.3	19.8	562.9
458	Kambhalapadu	0	155.8	166.7	150.5	0	10.5	80.9	537.4	573	149.7	1041.7
459	Jafala Puram	0	88.2	76.1	262.6	0	15.4	4.4	309.7	48.6	17	345.7
460	Nandi Palem	0	33.6	9.3	27.1	0	12.1	20.2	56.4	332.2	24.3	384.6
461	Ramayana Kandrika	0	31.2	1.2	36.4	0	12.1	0	134	97.1	14.6	216.5
462	Madalavari Palem	0	43.7	4.9	14.2	0	5.7	40.5	130.6	197.5	17.4	351.2
463	Akka Cheruvu	0	75.3	0	6.5	0	3.6	20.2	145.3	218.1	2	381.6
464	Nimmavaram	0	123	0	56.2	0	126.7	40.5	127.1	182.5	14.2	335.9
465	Teegadurthipadu	0	63.5	0	40.5	0	83.4	0	371.2	66.4	12.1	425.5

**Census of India 2011- Village Directory  
Amenities and Land use (As on 2009)**

**Name of District : Prakasam**

**Location Code No.: 549**

**Name of Mandal Parishad : Podili**

**Location Code No.: 0788**

Land Use					Name of three most important commodities manufactured			Name of Village	Sl. No.
Area irrigated by source (in hectare).					First	Second	Third		
Canals ( C )	Wells/Tube-wells(W/TW)	Tanks/Lakes(T/L)	Water Falls(WF)	Others(O)					
115	116	117	118	119	120	121	122	2	1
0	27.1	0	0	0				Egalapadu	443
0	8.1	0	0	0				Kesavabhotla Palem	444
0	47.4	0	0	0				Pamulapadu	445
0	119.8	0	0	0				Kunchepalle	446
0	33.6	0	0	0				Dasalla Palle	447
0	9.7	0	0	0				Ramulaveedu	448
0	35.6	0	0	0				Mallavaram	449
0	42.5	0	0	0				Zuvvaleru	450
0	27.9	0	0	0				Sudanagunta	451
0	18.2	0	0	0				Thummagunta	452
0	16.6	0	0	0				Kondaya Palem	453
0	2	0	0	0				Salakanuthala	454
0	30	0	0	0				Muga Chinthala	455
0	10.9	0	0	0				Dondleru	456
0	19.8	0	0	0				Obulakka Palle	457
0	149.7	0	0	0				Kambhalapadu	458
0	17	0	0	0				Jafala Puram	459
0	24.3	0	0	0	Granites			Nandi Palem	460
0	14.6	0	0	0				Ramayana Kandrika	461
0	17.4	0	0	0				Madalavari Palem	462
0	2	0	0	0				Akka Cheruvu	463
0	14.2	0	0	0				Nimmavaram	464
0	12.1	0	0	0				Teegadurthipadu	465

**Census of India 2011- Village Directory  
Amenities and Land use (As on 2009)**

Name of District : Prakasam

Location Code No.: 549

Name of Mandal Parishad : Podili

Location Code No.: 0788

Sl. No.	Name of Village	Location code no.	Total area of the village ( in hectares rounded up to one decimal place)	Total population ( 2011 census )	Number of households (2011 census)	Number of educational amenities available (If not available within the village, the distance range code viz; a for < 5 Kms, b for 5-10 Kms and c for 10+ kms of nearest place where facility is available is given).									
						Pre-Primary school (PP)	Primary school (P)	Middle school (M)	Secondary School (S)	Senior Secondary school (SS)	Degree college of arts science & commerce (ASC)	Engineering college(EC)	Medical college (MC)	Management institute (MI)	Polytechnic (Pt)
1	2	3	4	5	6	7	8	9	10	11	12	13	14	15	16
466	Amudala Palle	590980	446	572	131	b	1	b	b	b	b	c	c	b	c
467	Anna Varam	590981	484	792	193	c	1	c	c	c	c	c	c	c	c
468	Chintagum Palle	590982	483	859	177	b	2	b	b	b	b	c	c	b	c
469	Lakshmi Puram	590983	503	0	0										
470	Thalamalla	590984	1237	2144	493	c	2	a	a	c	c	c	c	c	c
471	Uppala Padu	590985	1001	2991	732	c	3	1	1	c	c	c	c	c	c
472	Yeluru	590986	1201	2669	682	b	2	b	b	c	c	c	c	c	c
473	T.Salluru	590987	534	540	113	c	2	b	b	c	c	c	c	c	c
<b>Total</b>			<b>24896</b>	<b>35872</b>	<b>8558</b>	<b>0</b>	<b>53</b>	<b>11</b>	<b>1</b>	<b>0</b>	<b>0</b>	<b>0</b>	<b>0</b>	<b>0</b>	<b>1</b>

**Census of India 2011- Village Directory  
Amenities and Land use (As on 2009)**

**Name of District : Prakasam**

**Location Code No.: 549**

**Name of Mandal Parishad : Podili**

**Location Code No.: 0788**

Number of educational amenities available (If not available within the village, the distance range code viz; a for <5 Kms, b for 5-10 Kms and c for 10+ kms of nearest place where facility is available is given).				Number of Medical Amenities available. (If not available within the village, the distance range code viz; a for < 5 Kms, b for 5-10 Kms and c for 10+ kms of nearest place where facility is available is given).										Name of Village	Sl. No.	
Vocational training school /ITI	Non-formal training centre (NFTC)	Special school for disabled (SSD)	Others (specify)	Community health centre (CHC)	Primary health centre (PHC)	Primary health sub centre (PHS)	Maternity and child welfare centre (MCW)	T. B. clinic (TBC)	Hospital-allopathic (HA)	Hospital-alternative medicine (HO)	Dispensary (D)	Veterinary hospital (VH)	Mobile health clinic (MHC)			Family welfare centre (FWC)
17	18	19	20	21	22	23	24	25	26	27	28	29	30	31	2	1
b	b	c		b	c	1	c	c	b	b	b	b	c	c	Amudala Palle	466
c	c	c		c	b	a	c	c	c	c	c	c	c	c	Anna Varam	467
b	b	c		b	b	a	c	c	b	b	b	b	c	c	Chintagum Palle	468
															Lakshmi Puram	469
c	c	c		c	a	1	c	c	c	c	c	c	c	c	Thalamalla	470
c	c	c		c	1	1	c	c	c	c	c	c	c	c	Uppala Padu	471
c	c	c		c	b	1	c	c	c	c	c	c	c	c	Yeluru	472
c	c	c		c	b	a	c	c	c	c	c	c	c	c	T.Salluru	473
<b>0</b>	<b>0</b>	<b>0</b>	<b>0</b>	<b>0</b>	<b>1</b>	<b>11</b>	<b>0</b>	<b>0</b>	<b>0</b>	<b>0</b>	<b>0</b>	<b>1</b>	<b>0</b>	<b>0</b>		

**Census of India 2011- Village Directory  
Amenities and Land use (As on 2009)**

Name of District : Prakasam

Location Code No.: 549

Name of Mandal Parishad : Podili

Location Code No.: 0788

Sl. No.	Name of Village	Number of Non-Government Medical Amenities available.							Availability of drinking water - Yes / No							
		Charitable non Govt. hospital/Nursing home.	Medical practitioner with MBBS Degree	Medical practitioner with other degree	Medical practitioner with no degree	Traditional practitioner and faith healer	Medicine Shop	Others	Tap water (Treated/Untreated)	Well water (Covered / Uncovered well)	Hand Pump	Tube wells / Bore well	Spring	River / Canal	Tank / Pond / Lake	Others
1	2	32	33	34	35	36	37	38	39	40	41	42	43	44	45	46
466	Amudala Palle	0	0	0	0	0	0	0	Yes	No	Yes	Yes	No	No	No	No
467	Anna Varam	0	0	0	1	0	0	0	Yes	No	Yes	Yes	No	No	No	No
468	Chintagum Palle	0	0	0	0	0	0	0	Yes	No	Yes	Yes	No	No	No	No
469	Lakshmi Puram															
470	Thalamalla	0	0	0	1	0	0	0	Yes	No	Yes	No	No	No	No	No
471	Uppala Padu	0	0	0	1	0	0	0	Yes	No	Yes	Yes	No	No	No	No
472	Yeluru	0	0	1	0	1	0	0	Yes	No	Yes	Yes	No	Yes	No	No
473	T.Salluru	0	0	0	0	0	0	0	Yes	No	Yes	Yes	No	No	No	No
<b>Total</b>		<b>0</b>	<b>0</b>	<b>2</b>	<b>15</b>	<b>3</b>	<b>2</b>	<b>0</b>	<b>29</b>	<b>0</b>	<b>29</b>	<b>22</b>	<b>0</b>	<b>1</b>	<b>0</b>	<b>0</b>

**Census of India 2011- Village Directory  
Amenities and Land use (As on 2009)**

**Name of District : Prakasam**

**Location Code No.: 549**

**Name of Mandal Parishad : Podili**

**Location Code No.: 0788**

Availability of toilet & others Yes / No				Communication and transport facilities (If amenities available code -Yes is given except for Village Pin Code ,If not available within the village , the distance range code viz; a for < 5 Kms, b for 5-10 Kms and c for 10+ kms of nearest place where facility is available is given).									Name of Village	Sl. No.
Community toilet including bath.	Community toilet excluding bath.	Rural sanitary mart or sanitary hardware outlet available near the village.	Community bio- gas or recycle of waste for productive use.	Post office(PO)	Sub post office (SPO)	Post & Telegraph office (P&TO)	Village Pin Code	Telephones (Land lines)	Public call office (PCO)	Mobile phone coverage	Internet cafes/ Common service centre (CSC)			
47	48	49	50	51	52	53	54	55	56	57	58	2	1	
No	No	No	No	b	a	Yes	523240	Yes	Yes	Yes	b	Amudala Palle	466	
No	No	No	No	c	Yes	c	523253	Yes	Yes	Yes	c	Anna Varam	467	
No	No	No	No	b	Yes	b	523117	Yes	Yes	Yes	b	Chintagum Palle	468	
												Lakshmi Puram	469	
No	No	No	No	a	a	c	523240	Yes	Yes	Yes	c	Thalamalla	470	
No	No	No	No	c	Yes	c	523240	Yes	Yes	Yes	a	Uppala Padu	471	
No	No	No	No	c	Yes	c	523240	Yes	Yes	Yes	a	Yeluru	472	
No	No	No	No	c	Yes	c	523240	Yes	Yes	Yes	b	T.Salluru	473	
<b>0</b>	<b>0</b>	<b>0</b>	<b>0</b>	<b>0</b>	<b>16</b>	<b>1</b>		<b>29</b>	<b>29</b>	<b>29</b>	<b>0</b>			

**Census of India 2011- Village Directory  
Amenities and Land use (As on 2009)**

Name of District : Prakasam

Location Code No.: 549

Name of Mandal Parishad : Podili

Location Code No.: 0788

Sl. No.	Name of Village	Communication and transport facilities (If amenities available code -Yes is given except for Village Pin Code, If not available within the village, the distance range code viz; a for < 5 Kms, b for 5-10 Kms and c for 10+ kms of nearest place where facility is available is given).								
		Private courier facility	Bus service (Public & Private)	Railway stations	Auto/Modified Autos	Taxis and Vans	Tractors	Cycle-pulled rickshaws(Manual & Machine driven)	Carts driven by animals	Sea /River ferry service
1	2	59	60	61	62	63	64	65	66	67
466	Amudala Palle	b	b	c	Yes	b	Yes		Yes	
467	Anna Varam	c	c	c	Yes	c	Yes		Yes	
468	Chintagum Palle	b	a	c	Yes	b	Yes		Yes	
469	Lakshmi Puram									
470	Thalamalla	c	Yes	c	Yes	c	Yes		Yes	
471	Uppala Padu	c	Yes	c	Yes	c	Yes		Yes	
472	Yeluru	c	a	c	Yes	a	Yes		Yes	
473	T.Salluru	b	b	c	Yes	b	Yes		Yes	
<b>Total</b>		<b>0</b>	<b>8</b>	<b>0</b>	<b>28</b>	<b>1</b>	<b>27</b>	<b>1</b>	<b>28</b>	<b>0</b>



**Census of India 2011- Village Directory  
Amenities and Land use (As on 2009)**

**Name of District : Prakasam**

**Location Code No.: 549**

**Name of Mandal Parishad : Podili**

**Location Code No.: 0788**

Village connected to highways,village roads, banks & credit societies (If amenities available code -Yes is given, If not available within the village , the distance range code viz; a for < 5 Kms, b for 5-10 Kms and c for 10+ kms of nearest place where facility is available is given).												Name of Village	Sl. No.
68 Connected to national highway(NH)	69 Connected to state highway(SH)	70 Connected to major district road (MDR)	71 Connected to others district road	72 Pucca roads	73 Kutchcha roads	74 Water bounded macadam(WBM) roads	75 Navigable waterway (river/canal)(NW)	76 Footpaths (FP)	77 Commercial & Co-operative Banks	78 ATM	79 Agricultural Credit Societies		
c	Yes	Yes	Yes	Yes	Yes	b		Yes	b	b	b	Amudala Palle	466
c	a	a	Yes	Yes	Yes	b		Yes	c	c	c	Anna Varam	467
c	a	a	Yes	Yes	Yes	b		Yes	b	b	b	Chintagum Palle	468
												Lakshmi Puram	469
c	Yes	Yes	Yes	Yes	Yes	b		Yes	a	c	c	Thalamalla	470
c	Yes	Yes	Yes	Yes	Yes	Yes		Yes	Yes	c	Yes	Uppala Padu	471
c	Yes	Yes	Yes	Yes	Yes	Yes		Yes	b	c	b	Yeluru	472
c	b	b	Yes	Yes	Yes	b		Yes	b	c	c	T.Salluru	473
<b>0</b>	<b>13</b>	<b>13</b>	<b>29</b>	<b>25</b>	<b>29</b>	<b>3</b>	<b>0</b>	<b>29</b>	<b>2</b>	<b>0</b>	<b>2</b>		

**Census of India 2011- Village Directory  
Amenities and Land use (As on 2009)**

Name of District : Prakasam

Location Code No.: 549

Name of Mandal Parishad : Podili

Location Code No.: 0788

Sl. No.	Name of Village	Availability of miscellaneous facilities (If amenities available code -Yes is given, If not available within the village, the distance range code viz; a for < 5 Kms, b for 5-10 Kms and c for 10+ kms of nearest place where facility is available is given).									
		Self-Help Group (SHG)	Public distribution system (PDS) shop	Mandis / Regular market	Weekly Haat	Agricultural marketing society	Integrated Child Development Scheme (Nutritional Centres)	Anganwadi Centre (Nutritional Centres)	Others (Nutritional Centres)	ASHA (Accredited Social Health Activist)	Community centre with/without TV
1	2	80	81	82	83	84	85	86	87	88	89
466	Amudala Palle	Yes	Yes	b	c	b	b	Yes	Yes	Yes	Yes
467	Anna Varam	Yes	a	c	c	c	c	Yes	Yes	a	Yes
468	Chintagum Palle	Yes	a	b	c	b	b	Yes	Yes	a	a
469	Lakshmi Puram										
470	Thalamalla	Yes	Yes	c	c	c	c	Yes	Yes	Yes	Yes
471	Uppala Padu	Yes	Yes	c	c	c	c	Yes	Yes	Yes	Yes
472	Yeluru	Yes	Yes	c	c	c	c	Yes	Yes	Yes	Yes
473	T.Salluru	Yes	a	c	c	c	c	Yes	Yes	Yes	a
<b>Total</b>		<b>29</b>	<b>19</b>	<b>0</b>	<b>0</b>	<b>0</b>	<b>0</b>	<b>28</b>	<b>29</b>	<b>23</b>	<b>11</b>

**Census of India 2011- Village Directory  
Amenities and Land use (As on 2009)**

**Name of District : Prakasam**

**Location Code No.: 549**

**Name of Mandal Parishad : Podili**

**Location Code No.: 0788**

Availability of miscellaneous facilities (If amenities available code -Yes is given, If not available within the village, the distance range code viz; a for < 5 Kms, b for 5-10 Kms and c for 10+ kms of nearest place where facility is available is given).								Availability of electricity (Yes/No)				Nearest Town		Name of Village	Sl. No.
Sports Field,	Sports Club / Recreation Centre	Cinema / Video Hall	Public Library	Public Reading Room	Newspaper Supply	Assembly Polling station	Birth & Death Registration Office	Power Supply for Domestic Use (ED)	Power Supply for Agricultural Use (EAG)	Power Supply for Commercial Use (EC)	Power Supply for All Uses (EA)	Name	Distance range code i.e. a for <5 Kms, b for 5-10 Kms and c for 10+ kms		
90	91	92	93	94	95	96	97	98	99	100	101	102	103	2	1
b	b	b	b	b	Yes	Yes	Yes	Yes	Yes	Yes	Yes	Markapur	c	Amudala Palle	466
c	c	c	c	Yes	Yes	Yes	Yes	Yes	Yes	Yes	Yes	Ongole	c	Anna Varam	467
b	b	b	b	a	Yes	a	Yes	Yes	Yes	Yes	Yes	Ongole	c	Chintagum Palle	468
												Ongole	c	Lakshmi Puram	469
c	c	c	c	Yes	Yes	Yes	Yes	Yes	Yes	Yes	Yes	Ongole	c	Thalamalla	470
c	c	c	c	Yes	Yes	Yes	Yes	Yes	Yes	Yes	Yes	Ongole	c	Uppala Padu	471
c	c	c	c	a	Yes	Yes	Yes	Yes	Yes	Yes	Yes	Ongole	c	Yeluru	472
c	c	c	c	c	Yes	Yes	Yes	Yes	Yes	Yes	Yes	Ongole	c	T.Salluru	473
<b>0</b>	<b>0</b>	<b>0</b>	<b>0</b>	<b>6</b>	<b>29</b>	<b>22</b>	<b>29</b>	<b>29</b>	<b>29</b>	<b>29</b>	<b>29</b>		<b>0</b>		

**Census of India 2011- Village Directory  
Amenities and Land use (As on 2009)**

**Name of District : Prakasam**

**Location Code No.: 549**

**Name of Mandal Parishad : Podili**

**Location Code No.: 0788**

Sl. No.	Name of Village	Land Use										
		Area under different types of land use ( in hectares rounded up to one decimal place)										
		Forests	Area under Non-agricultural Uses	Barren and Un-cultivable land	Permanent Pastures and Other Grazing Lands	Land Under Miscellaneous Tree Crops etc.	Culturable Waste Land	Fallow lands other than current fallows	Current Fallows	Net Area Sown	Total Irrigated Land Area	Total Un-irrigated Land Area
1	2	104	105	106	107	108	109	110	111	112	113	114
466	Amudala Palle	0	66.8	0	53.4	0	61.5	0	96.4	167.9	19.8	244.5
467	Anna Varam	0	108.5	0	95.5	0	46.9	0	28.7	204.4	32	201.1
468	Chintagum Palle	0	50.6	0	20.2	0	10.1	40.5	92.5	269.1	17	385.1
469	Lakshmi Puram	0	69.2	44.1	120.2	0	103.6	0	71.6	94.3	5.3	160.7
470	Thalamalla	0	89	4	68.8	0.8	65.6	283.3	178.3	547.1	29.5	979.2
471	Uppala Padu	0	134.8	0	50.2	0	140.8	0	262.8	412.4	94.7	580.5
472	Yeluru	0	228.2	0	66.4	0	80.5	161.9	133.4	530.5	106	719.8
473	T.Salluru	0	85	15	38.8	0	6.9	80.9	94.5	212.9	41.3	347
<b>Total</b>		<b>0</b>	<b>2970.8</b>	<b>654.7</b>	<b>2276.6</b>	<b>41.2</b>	<b>1612</b>	<b>1556</b>	<b>6833.7</b>	<b>8950.1</b>	<b>1046.1</b>	<b>16294</b>

**Census of India 2011- Village Directory  
Amenities and Land use (As on 2009)**

**Name of District : Prakasam**

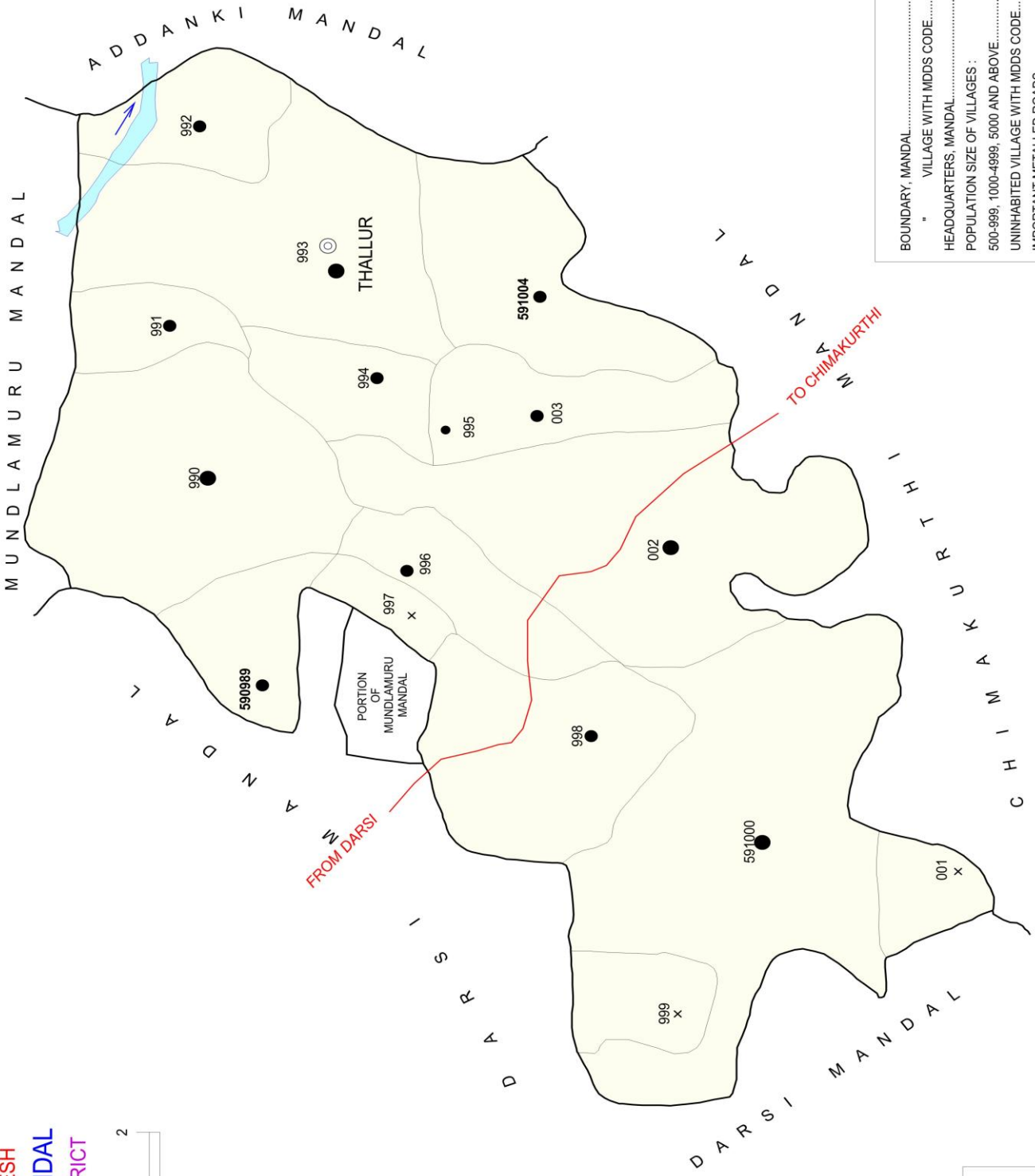
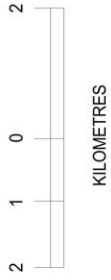
**Location Code No.: 549**

**Name of Mandal Parishad : Podili**

**Location Code No.: 0788**

Land Use					Name of three most important commodities manufactured			Name of Village	Sl. No.
Area irrigated by source (in hectare).					First	Second	Third		
Canals ( C )	Wells/Tube-wells(W/TW)	Tanks/Lakes(T/L)	Water Falls(WF)	Others(O)					
115	116	117	118	119	120	121	122	2	1
0	19.8	0	0	0				Amudala Palle	466
0	32	0	0	0				Anna Varam	467
0	17	0	0	0				Chintagum Palle	468
0	5.3	0	0	0				Lakshmi Puram	469
0	29.5	0	0	0				Thalamalla	470
0	48.2	0	0	46.6				Uppala Padu	471
0	7.3	0	0	98.7				Yeluru	472
0	41.3	0	0	0				T.Salluru	473
<b>0</b>	<b>900.9</b>	<b>0</b>	<b>0</b>	<b>146</b>					

INDIA  
 ANDHRA PRADESH  
 THALLUR MANDAL  
 PRAKASAM DISTRICT



BOUNDARY, MANDAL.....	591004
" VILLAGE WITH MDDS CODE.....	⊙
HEADQUARTERS, MANDAL.....	●
POPULATION SIZE OF VILLAGES :	
500-999, 1000-4999, 5000 AND ABOVE.....	●
UNINHABITED VILLAGE WITH MDDS CODE.....	x
IMPORTANT METALLED ROADS.....	—
RIVER AND STREAM.....	—

AREA : 195.43 Sq.Kms.  
 POPULATION : 48400  
 NO. OF TOWNS : NIL  
 NO. OF VILLAGES : 16  
 DISTANCE FROM Dist. H.Qrts.  
 TO MANDAL : 38 Kms.

**ALPHABETICAL LIST OF VILLAGES (MANDAL PARISHAD WISE)  
PRAKASAM DISTRICT**

Sl. No.	Name of Village	2011 Census Location Code No.	2001 Census Location Code No.
1	2	3	4
<b>Name of Mandal Parishad : Thallur</b>			
<b>Name of Mandal : Thallur (0025)</b>			
1	Bellamkondavari Palem	2854905121590996	2818002502199400
2	Boddikura Padu	2854905121591000	2818002502199800
3	Dosakayalapadu	2854905121590989	2818002502198700
4	Lakkavaram	2854905121590998	2818002502199600
5	Madhavaram	2854905121590994	2818002502199200
6	Malkapuram	2854905121590992	2818002502199000
7	Mannepalle	2854905121590990	2818002502198800
8	Nagambhotla Palem	2854905121591002	2818002502200000
9	Ramabhadrapuram	2854905121590995	2818002502199300
10	Sankaranarayanapuram	2854905121590999	2818002502199700
11	Sarvamitta	2854905121590997	2818002502199500
12	Sivampuram	2854905121591004	2818002502200200
13	Somavrappadu	2854905121591003	2818002502200100
14	Suraya Palem	2854905121591001	2818002502199900
15	Tallur	2854905121590993	2818002502199100
16	Vithalapuram	2854905121590991	2818002502198900

**Census of India 2011- Village Directory  
Amenities and Land use (As on 2009)**

**Name of District : Prakasam**

**Location Code No.: 549**

**Name of Mandal Parishad : Thallur**

**Location Code No.: 0789**

Sl. No.	Name of Village	Location code no.	Total area of the village ( in hectares rounded up to one decimal place)	Total population ( 2011 census )	Number of households (2011 census)	Number of educational amenities available (If not available within the village, the distance range code viz; a for < 5 Kms, b for 5-10 Kms and c for 10+ kms of nearest place where facility is available is given).									
						Pre-Primary school (PP)	Primary school (P)	Middle school (M)	Secondary School (S)	Senior Secondary school (SS)	Degree college of arts science & commerce (ASC)	Engineering college(EC)	Medical college (MC)	Management institute (MI)	Polytechnic (Pt)
1	2	3	4	5	6	7	8	9	10	11	12	13	14	15	16
474	Dosakayalpadu	590989	1431	1402	340	b	4	a	a	b	c	c	c	c	c
475	Mannepalle	590990	2291	5792	1498	b	8	2	a	b	c	c	c	c	c
476	Vithalapuram	590991	412	1075	303	a	1	a	a	a	c	c	c	c	c
477	Malkapuram	590992	603	1926	501	b	3	1	b	b	c	c	c	c	c
478	Tallur	590993	2062	8313	1964	1	10	6	5	1	c	c	c	c	c
479	Madhavaram	590994	519	2439	635	a	2	1	a	a	c	c	c	c	c
480	Ramabhadrapuram	590995	101	755	205	b	1	a	a	b	c	c	c	c	c
481	Bellamkondavari Palem	590996	737	1115	278	b	1	a	a	b	c	c	c	c	c
482	Sarvamitta	590997	34	0	0										
483	Lakkavaram	590998	1507	4474	1132	b	4	1	b	c	c	c	c	c	c
484	Sankaranarayanapuram	590999	510	0	0										
485	Boddikura Padu	591000	2406	7028	1812	c	9	3	1	c	c	c	c	c	c
486	Suraya Palem	591001	2227	0	0										
487	Nagambhotla Palem	591002	2403	8972	2162	1	10	7	5	c	c	c	c	c	c
488	Somavrappadu	591003	1228	1388	345	a	1	a	a	b	c	c	c	c	c
489	Sivampuram	591004	1475	3721	853	b	2	1	1	b	c	c	c	c	c
<b>Total</b>			<b>19946</b>	<b>48400</b>	<b>12028</b>	<b>2</b>	<b>56</b>	<b>22</b>	<b>12</b>	<b>1</b>	<b>0</b>	<b>0</b>	<b>0</b>	<b>0</b>	<b>0</b>



**Census of India 2011- Village Directory  
Amenities and Land use (As on 2009)**

**Name of District : Prakasam**

**Location Code No.: 549**

**Name of Mandal Parishad : Thallur**

**Location Code No.: 0789**

Number of educational amenities available (If not available within the village, the distance range code viz; a for <5 Kms, b for 5-10 Kms and c for 10+ kms of nearest place where facility is available is given).				Number of Medical Amenities available. (If not available within the village, the distance range code viz; a for < 5 Kms, b for 5-10 Kms and c for 10+ kms of nearest place where facility is available is given).											Name of Village	Sl. No.
Vocational training school /ITI	Non-formal training centre (NFTC)	Special school for disabled (SSD)	Others (specify)	Community health centre (CHC)	Primary health centre (PHC)	Primary health sub centre (PHS)	Maternity and child welfare centre (MCW)	T. B. clinic (TBC)	Hospital-allopathic (HA)	Hospital-alternative medicine (HO)	Dispensary (D)	Veterinary hospital (VH)	Mobile health clinic (MHC)	Family welfare centre (FWC)		
17	18	19	20	21	22	23	24	25	26	27	28	29	30	31	2	1
c	1	c		c	b	a	c	c	c	c	c	a	1	c	Dosakayalapadu	474
c	1	c		c	b	1	c	c	c	c	c	a	b	c	Mannepalle	475
c	1	c		c	a	a	c	c	c	c	c	a	a	c	Vithalapuram	476
c	1	c		c	b	1	c	c	c	c	c	b	b	c	Malkapuram	477
c	1	c		c	1	1	c	c	c	c	c	1	b	c	Tallur	478
c	1	c		c	a	a	c	c	c	c	c	a	a	c	Madhavaram	479
c	1	c		c	b	a	c	c	c	c	c	a	1	c	Ramabhadrapuram	480
c	1	c		c	b	1	c	c	c	c	c	a	b	c	Bellamkondavari Palem	481
															Sarvamitta	482
c	1	c		c	c	b	c	c	c	c	c	b	c	c	Lakkavaram	483
															Sankaranarayanapuram	484
c	1	c		c	c	1	c	c	c	c	c	b	c	c	Boddikura Padu	485
															Suraya Palem	486
c	1	c		c	c	1	c	c	c	c	c	1	c	c	Nagambhotla Palem	487
c	1	c		c	b	a	c	c	c	c	c	a	c	c	Somavrappadu	488
c	1	c		c	b	b	c	c	c	c	c	b	c	c	Sivarampuram	489
<b>0</b>	<b>13</b>	<b>0</b>	<b>0</b>	<b>0</b>	<b>1</b>	<b>6</b>	<b>0</b>	<b>0</b>	<b>0</b>	<b>0</b>	<b>0</b>	<b>2</b>	<b>2</b>	<b>0</b>		

**Census of India 2011- Village Directory  
Amenities and Land use (As on 2009)**

**Name of District : Prakasam**

**Location Code No.: 549**

**Name of Mandal Parishad : Thallur**

**Location Code No.: 0789**

Sl. No.	Name of Village	Number of Non-Government Medical Amenities available.							Availability of drinking water - Yes / No								
		Charitable non Govt. hospital/Nursing home.	Medical practitioner with MBBS Degree	Medical practitioner with other degree	Medical practitioner with no degree	Traditional practitioner and faith healer	Medicine Shop	Others	Tap water (Treated/Untreated)	Well water (Covered / Uncovered well)	Hand Pump	Tube wells / Bore well	Spring	River / Canal	Tank / Pond / Lake	Others	
1	2	32	33	34	35	36	37	38	39	40	41	42	43	44	45	46	
474	Dosakayalapadu	0	0	0	1	0	0	0	Yes	Yes	Yes	Yes	No	No	No	Yes	
475	Mannepalle	0	0	1	0	0	0	0	Yes	Yes	Yes	Yes	No	Yes	Yes	Yes	
476	Vithalapuram	1	1	0	0	0	0	0	Yes	Yes	Yes	Yes	No	No	No	No	
477	Malkapuram	0	0	0	1	0	0	0	Yes	Yes	Yes	Yes	No	No	No	Yes	
478	Tallur	0	0	0	2	0	2	0	Yes	Yes	Yes	Yes	No	Yes	Yes	Yes	
479	Madhavaram	0	0	0	1	0	0	0	Yes	Yes	Yes	Yes	No	No	No	No	
480	Ramabhadrapuram	0	0	0	1	0	0	0	Yes	Yes	Yes	Yes	No	No	No	No	
481	Bellamkondavari Palem	0	0	0	1	0	0	0	Yes	Yes	Yes	Yes	No	Yes	No	No	
482	Sarvamitta																
483	Lakkavaram	0	0	0	1	0	0	0	Yes	Yes	Yes	Yes	No	Yes	Yes	No	
484	Sankaranarayanapuram																
485	Boddikura Padu	0	0	0	2	0	0	0	Yes	Yes	Yes	Yes	No	Yes	Yes	Yes	
486	Suraya Palem																
487	Nagambhotla Palem	0	1	0	3	0	3	0	Yes	Yes	Yes	Yes	No	Yes	Yes	Yes	
488	Somavrapadu	0	0	0	1	0	0	0	Yes	Yes	Yes	Yes	No	Yes	Yes	No	
489	Sivarampuram	0	0	0	1	0	0	0	Yes	Yes	Yes	Yes	No	Yes	Yes	Yes	
<b>Total</b>		<b>1</b>	<b>2</b>	<b>1</b>	<b>15</b>	<b>0</b>	<b>5</b>	<b>0</b>	<b>13</b>	<b>13</b>	<b>13</b>	<b>13</b>	<b>0</b>	<b>8</b>	<b>7</b>	<b>7</b>	

**Census of India 2011- Village Directory  
Amenities and Land use (As on 2009)**

**Name of District : Prakasam**

**Location Code No.: 549**

**Name of Mandal Parishad : Thallur**

**Location Code No.: 0789**

Availability of toilet & others Yes / No				Communication and transport facilities (If amenities available code -Yes is given except for Village Pin Code ,If not available within the village , the distance range code viz; a for < 5 Kms, b for 5-10 Kms and c for 10+ kms of nearest place where facility is available is given).									Name of Village	Sl. No.
Community toilet including bath.	Community toilet excluding bath.	Rural sanitary mart or sanitary hardware outlet available near the village.	Community bio- gas or recycle of waste for productive use.	Post office(PO)	Sub post office (SPO)	Post & Telegraph office (P&TO)	Village Pin Code	Telephones (Land lines)	Public call office (PCO)	Mobile phone coverage	Internet cafes/ Common service centre (CSC)			
47	48	49	50	51	52	53	54	55	56	57	58	2	1	
No	No	No	No	Yes	b	b	523252	Yes	Yes	Yes	a	Dosakayalpadu	474	
No	No	No	No	Yes	b	b	523264	Yes	Yes	Yes	c	Mannepalle	475	
No	No	No	No	Yes	a	a	523264	Yes	Yes	Yes	b	Vithalapuram	476	
No	No	No	No	Yes	b	b	523264	Yes	Yes	Yes	c	Malkapuram	477	
No	No	No	No	Yes	Yes	Yes	523264	Yes	Yes	Yes	b	Tallur	478	
No	No	No	No	Yes	a	a	523264	Yes	Yes	Yes	a	Madhavaram	479	
No	No	No	No	a	b	b	523264	Yes	Yes	Yes	b	Ramabhadrapuram	480	
No	No	No	No	Yes	b	b	523252	Yes	Yes	Yes	b	Bellamkondavari Palem	481	
												Sarvamitta	482	
No	No	No	No	Yes	c	c	523264	Yes	Yes	Yes	b	Lakkavaram	483	
												Sankaranarayanapuram	484	
No	No	No	No	Yes	c	c	523253	Yes	Yes	Yes	c	Boddikura Padu	485	
												Suraya Palem	486	
No	No	No	No	Yes	c	c	523264	Yes	Yes	Yes	Yes	Nagambhotla Palem	487	
No	No	No	No	a	b	b	523264	Yes	Yes	Yes	b	Somavrapadu	488	
No	No	No	No	Yes	b	b	523264	Yes	Yes	Yes	c	Sivampuram	489	
<b>0</b>	<b>0</b>	<b>0</b>	<b>0</b>	<b>11</b>	<b>1</b>	<b>1</b>		<b>13</b>	<b>13</b>	<b>13</b>	<b>1</b>			

**Census of India 2011- Village Directory  
Amenities and Land use (As on 2009)**

Name of District : Prakasam

Location Code No.: 549

Name of Mandal Parishad : Thallur

Location Code No.: 0789

Sl. No.	Name of Village	Communication and transport facilities (If amenities available code -Yes is given except for Village Pin Code, If not available within the village, the distance range code viz; a for < 5 Kms, b for 5-10 Kms and c for 10+ kms of nearest place where facility is available is given).								
		Private courier facility	Bus service (Public & Private)	Railway stations	Auto/Modified Autos	Taxis and Vans	Tractors	Cycle-pulled rickshaws(Manual & Machine driven)	Carts driven by animals	Sea /River ferry service
1	2	59	60	61	62	63	64	65	66	67
474	Dosakayalapadu	Yes	Yes	c	Yes	Yes	Yes	Yes	Yes	Yes
475	Mannepalle	a	Yes	c	Yes	b	Yes	Yes	Yes	Yes
476	Vithalapuram	b	Yes	c	Yes	b	Yes	Yes	Yes	Yes
477	Malkapuram	c	Yes	c	Yes	c	b	Yes	Yes	Yes
478	Tallur	b	Yes	c	Yes	c	Yes	Yes	Yes	Yes
479	Madhavaram	a	Yes	c	Yes	c	Yes	Yes	Yes	Yes
480	Ramabhadrapuram	a	Yes	c	Yes	c	Yes	Yes	Yes	Yes
481	Bellamkondavari Palem	a	Yes	c	Yes	c	Yes	Yes	Yes	Yes
482	Sarvamitta									
483	Lakkavaram	b	Yes	c	Yes	c	Yes	Yes	Yes	Yes
484	Sankaranarayanapuram									
485	Boddikura Padu	c	Yes	c	Yes	c	b	Yes	Yes	Yes
486	Suraya Palem									
487	Nagambhotla Palem	Yes	Yes	c	Yes	c	Yes	Yes	a	
488	Somavrapadu	b	Yes	c	Yes	c	b	Yes	Yes	Yes
489	Sivarampuram	c	Yes	c	Yes	c	b	Yes	Yes	Yes
<b>Total</b>		<b>2</b>	<b>13</b>	<b>0</b>	<b>13</b>	<b>1</b>	<b>9</b>	<b>13</b>	<b>12</b>	<b>0</b>

**Census of India 2011- Village Directory  
Amenities and Land use (As on 2009)**

**Name of District : Prakasam**

**Location Code No.: 549**

**Name of Mandal Parishad : Thallur**

**Location Code No.: 0789**

Village connected to highways,village roads, banks & credit societies (If amenities available code -Yes is given, If not available within the village , the distance range code viz; a for < 5 Kms, b for 5-10 Kms and c for 10+ kms of nearest place where facility is available is given).												Name of Village	Sl. No.
Connected to national highway(NH)	Connected to state highway(SH)	Connected to major district road (MDR)	Connected to others district road	Pucca roads	Kutchcha roads	Water bounded macadam(WBM) roads	Navigable waterway (river/canal)(NW)	Footpaths (FP)	Commercial & Co-operative Banks	ATM	Agricultural Credit Societies		
68	69	70	71	72	73	74	75	76	77	78	79	2	1
c	c	Yes	Yes	Yes	Yes	b		Yes	a	c	a	Dosakayalpadu	474
c	c	a	Yes	Yes	Yes	Yes		Yes	b	c	Yes	Mannepalle	475
c	c	a	Yes	Yes	Yes	b		Yes	a	c	a	Vithalapuram	476
c	c	a	c	Yes	Yes	b		Yes	b	c	b	Malkapuram	477
c	c	Yes	Yes	Yes	Yes	Yes		Yes	Yes	c	Yes	Tallur	478
c	c	Yes	Yes	Yes	Yes	b		Yes	a	c	a	Madhavaram	479
c	c	Yes	Yes	Yes	Yes	b		Yes	a	c	a	Ramabhadrapuram	480
c	c	Yes	Yes	Yes	Yes	b		Yes	a	c	a	Bellamkondavari Palem	481
												Sarvamitta	482
c	c	a	c	Yes	Yes	Yes		Yes	b	c	b	Lakkavaram	483
												Sankaranarayanapuram	484
c	c	b	Yes	Yes	Yes	Yes		Yes	Yes	c	Yes	Boddikura Padu	485
												Suraya Palem	486
c	c	Yes	Yes	Yes	Yes	Yes		Yes	Yes	c	Yes	Nagambhotla Palem	487
c	c	Yes	Yes	Yes	Yes	b		Yes	a	c	a	Somavrapadu	488
c	c	Yes	Yes	Yes	Yes	Yes		Yes	b	c	b	Sivarampuram	489
<b>0</b>	<b>0</b>	<b>8</b>	<b>11</b>	<b>13</b>	<b>13</b>	<b>6</b>	<b>0</b>	<b>13</b>	<b>3</b>	<b>0</b>	<b>4</b>		

**Census of India 2011- Village Directory  
Amenities and Land use (As on 2009)**

**Name of District : Prakasam**

**Location Code No.: 549**

**Name of Mandal Parishad : Thallur**

**Location Code No.: 0789**

Sl. No.	Name of Village	Availability of miscellaneous facilities (If amenities available code -Yes is given, If not available within the village, the distance range code viz; a for < 5 Kms, b for 5-10 Kms and c for 10+ kms of nearest place where facility is available is given).									
		Self-Help Group (SHG)	Public distribution system (PDS) shop	Mandis / Regular market	Weekly Haat	Agricultural marketing society	Integrated Child Development Scheme (Nutritional Centres)	Anganwadi Centre (Nutritional Centres)	Others (Nutritional Centres)	ASHA (Accredited Social Health Activist)	Community centre with/without TV
1	2	80	81	82	83	84	85	86	87	88	89
474	Dosakayalapadu	Yes	Yes	c	c	b	b	Yes	Yes	Yes	a
475	Mannepalle	Yes	Yes	c	c	b	b	Yes	Yes	Yes	b
476	Vithalapuram	Yes	Yes	c	c	a	a	Yes	Yes	Yes	a
477	Malkapuram	Yes	Yes	c	c	b	b	Yes	Yes	Yes	b
478	Tallur	Yes	Yes	c	c	Yes	Yes	Yes	Yes	Yes	Yes
479	Madhavaram	Yes	Yes	c	c	a	a	Yes	Yes	Yes	a
480	Ramabhadrapuram	Yes	Yes	c	c	b	b	Yes	Yes	Yes	a
481	Bellamkondavari Palem	Yes	Yes	c	c	b	b	Yes	Yes	Yes	a
482	Sarvamitta										
483	Lakkavaram	Yes	Yes	c	c	c	c	Yes	Yes	Yes	b
484	Sankaranarayanapuram										
485	Boddikura Padu	Yes	Yes	c	c	c	c	Yes	Yes	Yes	c
486	Suraya Palem										
487	Nagambhotla Palem	Yes	Yes	c	c	b	c	Yes	Yes	Yes	Yes
488	Somavrappadu	Yes	Yes	c	c	c	b	Yes	Yes	Yes	a
489	Sivarampuram	Yes	Yes	c	c	b	b	Yes	Yes	Yes	b
<b>Total</b>		<b>13</b>	<b>13</b>	<b>0</b>	<b>0</b>	<b>1</b>	<b>1</b>	<b>13</b>	<b>13</b>	<b>13</b>	<b>2</b>

**Census of India 2011- Village Directory  
Amenities and Land use (As on 2009)**

**Name of District : Prakasam**

**Location Code No.: 549**

**Name of Mandal Parishad : Thallur**

**Location Code No.: 0789**

Availability of miscellaneous facilities (If amenities available code -Yes is given, If not available within the village, the distance range code viz; a for < 5 Kms, b for 5-10 Kms and c for 10+ kms of nearest place where facility is available is given).								Availability of electricity (Yes/No)				Nearest Town		Name of Village	Sl. No.
Sports Field,	Sports Club / Recreation Centre	Cinema / Video Hall	Public Library	Public Reading Room	Newspaper Supply	Assembly Polling station	Birth & Death Registration Office	Power Supply for Domestic Use (ED)	Power Supply for Agricultural Use (EAG)	Power Supply for Commercial Use (EC)	Power Supply for All Uses (EA)	Name	Distance range code i.e. a for <5 Kms, b for 5-10 Kms and c for 10+ kms		
90	91	92	93	94	95	96	97	98	99	100	101	102	103	2	1
a	c	c	b	b	Yes	a	Yes	Yes	Yes	Yes	Yes	Ongole	c	Dosakayalapadu	474
b	c	c	b	b	Yes	Yes	Yes	Yes	Yes	Yes	Yes	Ongole	c	Mannepalle	475
a	c	c	a	a	Yes	Yes	Yes	Yes	Yes	Yes	Yes	Ongole	c	Vithalapuram	476
b	c	c	b	b	Yes	Yes	Yes	Yes	Yes	Yes	Yes	Ongole	c	Malkapuram	477
Yes	c	c	Yes	Yes	Yes	Yes	Yes	Yes	Yes	Yes	Yes	Ongole	c	Tallur	478
a	c	c	a	a	Yes	Yes	Yes	Yes	Yes	Yes	Yes	Ongole	c	Madhavaram	479
b	c	c	b	b	Yes	Yes	Yes	Yes	Yes	Yes	Yes	Ongole	c	Ramabhadrapuram	480
a	c	c	b	b	Yes	Yes	Yes	Yes	Yes	Yes	Yes	Ongole	c	Bellamkondavari Palem	481
												Ongole	c	Sarvamitta	482
b	c	c	c	c	Yes	a	Yes	Yes	Yes	Yes	Yes	Ongole	c	Lakkavaram	483
												Ongole	c	Sankaranarayanapuram	484
Yes	c	c	c	c	Yes	Yes	Yes	Yes	Yes	Yes	Yes	Ongole	c	Boddikura Padu	485
												Ongole	c	Suraya Palem	486
Yes	c	c	b	b	Yes	Yes	Yes	Yes	Yes	Yes	Yes	Ongole	c	Nagambhotla Palem	487
a	c	c	c	c	Yes	Yes	a	Yes	Yes	Yes	Yes	Ongole	c	Somavrapadu	488
b	c	c	b	b	Yes	Yes	Yes	Yes	Yes	Yes	Yes	Ongole	c	Sivarampuram	489
<b>3</b>	<b>0</b>	<b>0</b>	<b>1</b>	<b>1</b>	<b>13</b>	<b>11</b>	<b>12</b>	<b>13</b>	<b>13</b>	<b>13</b>	<b>13</b>		<b>0</b>		

**Census of India 2011- Village Directory  
Amenities and Land use (As on 2009)**

**Name of District : Prakasam**

**Location Code No.: 549**

**Name of Mandal Parishad : Thallur**

**Location Code No.: 0789**

Sl. No.	Name of Village	Land Use										
		Area under different types of land use ( in hectares rounded up to one decimal place)										
		Forests	Area under Non-agricultural Uses	Barren and Un-cultivable land	Permanent Pastures and Other Grazing Lands	Land Under Miscellaneous Tree Crops etc.	Culturable Waste Land	Fallow lands other than current fallows	Current Fallows	Net Area Sown	Total Irrigated Land Area	Total Un-irrigated Land Area
1	2	104	105	106	107	108	109	110	111	112	113	114
474	Dosakayalapadu	0	407.3	111.3	89	0	226.6	0	26.2	570.6	396.8	200
475	Mannepalle	0	434.6	378.4	54.2	0	131.5	10.1	82.7	1199.5	714.6	577.7
476	Vithalapuram	0	15.8	0	34.4	0	10.1	0	11.2	340.4	149.9	201.7
477	Malkapuram	0	46.9	16.6	33.6	0	23.5	0	171.1	311.3	154.2	328.2
478	Tallur	0	275.2	0	91	0	278	0	122.7	1295	743.4	674.3
479	Madhavaram	0	9.4	4.9	12.1	0	24.3	4	92.8	371.5	243.8	224.5
480	Ramabhadrapuram	0	4	1.6	0	0	0	0	2.9	92.5	80.1	15.3
481	Bellamkondavari Palem	0	34.2	42.5	60.7	0	269.1	12.4	0	318.1	216.8	113.8
482	Sarvamitta	0	0.5	0.8	0	0	0	0	8.4	24.3	18.2	14.4
483	Lakkavaram	0	131.1	121.8	141.6	0	28.3	6.1	108.5	969.6	809.4	274.8
484	Sankaranarayanapuram	0	25.2	3.6	19	0	10.5	0	89.8	361.8	275.2	176.5
485	Boddikura Padu	0	169.8	301.1	56.1	0	129.1	0	480	1270	1505.6	244.3
486	Suraya Palem	161.9	1531.1	49.8	123	0	217.3	20.2	38.7	85	63.7	80.2
487	Nagambhotla Palem	6.1	279.5	90.6	150	155.3	376.4	39.7	0	1305.5	911.7	433.4
488	Somavrapadu	182.1	251	188.2	20.2	0	67.5	4.9	0	514.2	500.2	18.8
489	Sivarampuram	0	67.3	145.7	190.6	233.2	318.4	6.5	14.3	499.1	377	142.9
<b>Total</b>		<b>350.1</b>	<b>3682.9</b>	<b>1456.9</b>	<b>1075.5</b>	<b>388.5</b>	<b>2111</b>	<b>103.9</b>	<b>1249.3</b>	<b>9528.4</b>	<b>7160.6</b>	<b>3720.8</b>



**Census of India 2011- Village Directory  
Amenities and Land use (As on 2009)**

**Name of District : Prakasam**

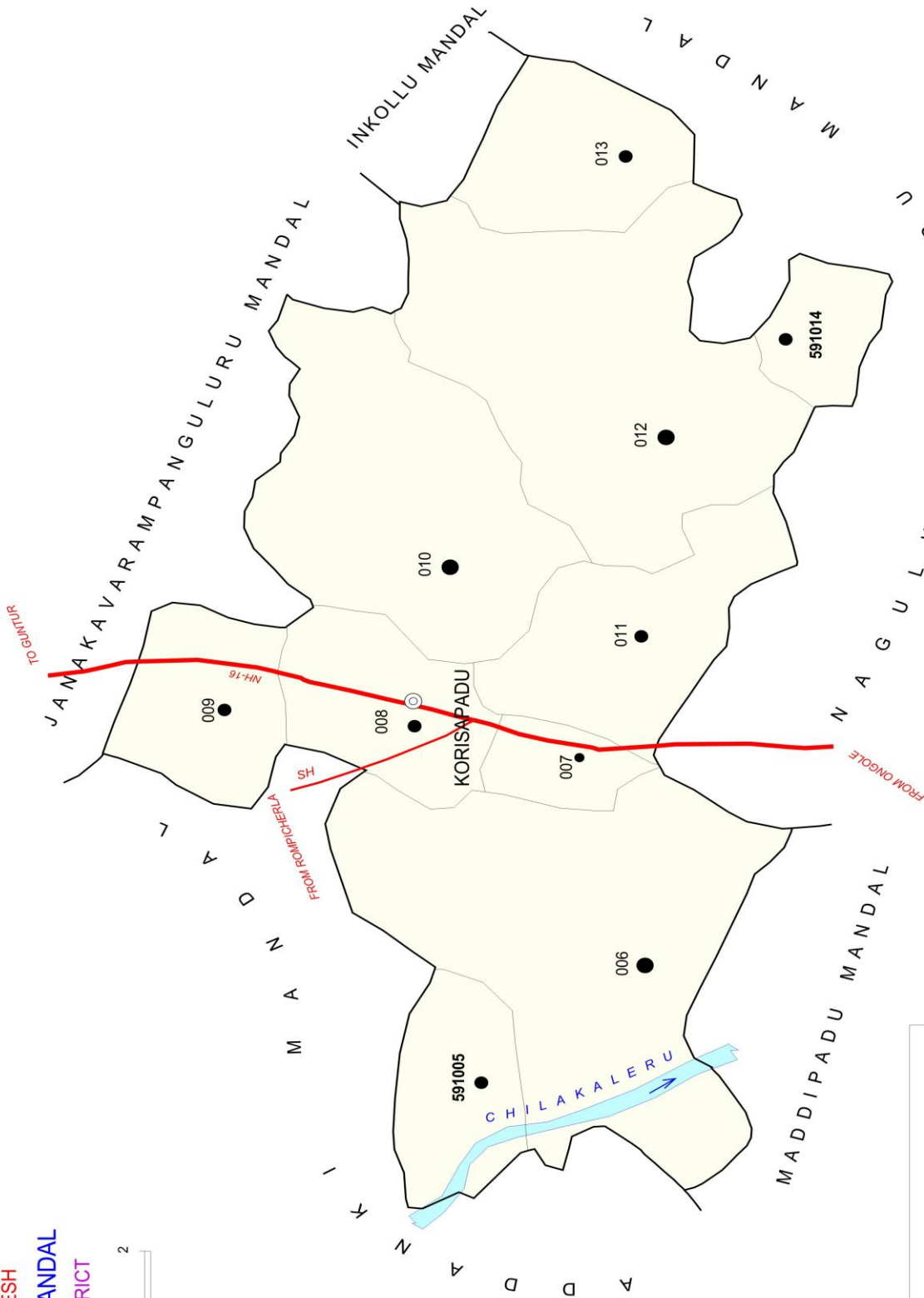
**Location Code No.: 549**

**Name of Mandal Parishad : Thallur**

**Location Code No.: 0789**

Land Use					Name of three most important commodities manufactured			Name of Village	Sl. No.
Area irrigated by source (in hectare).					First	Second	Third		
Canals (C)	Wells/Tube-wells(W/TW)	Tanks/Lakes(T/L)	Water Falls(WF)	Others(O)				120	121
10.1	289.4	97.2	0	0				Dosakyalapadu	474
29.1	375.2	310.3	0	0				Mannepalle	475
0	149.9	0	0	0				Vithalapuram	476
0	144.1	0	0	10.1				Malkapuram	477
111.4	632	0	0	0				Tallur	478
45	198.8	0	0	0				Madhavaram	479
10.4	69.8	0	0	0				Ramabhadrapuram	480
115.1	101.6	0	0	0				Bellamkondavari Palem	481
0	18.2	0	0	0				Sarvamitta	482
486.2	232.9	90.3	0	0				Lakkavaram	483
275.2	0	0	0	0				Sankaranarayanapuram	484
1407.9	97.8	0	0	0				Boddikura Padu	485
63.7	0	0	0	0				Suraya Palem	486
564.2	347.5	0	0	0				Nagambhotla Palem	487
40.7	90.5	369	0	0				Somavrapadu	488
21.4	164.5	191	0	0				Sivarampuram	489
<b>3180.4</b>	<b>2912.2</b>	<b>1057.8</b>	<b>0</b>	<b>10</b>					

INDIA  
 ANDHRA PRADESH  
**KORISAPADU MANDAL**  
 PRAKASAM DISTRICT



BOUNDARY, MANDAL .....	591014
"	VILLAGE WITH MDDS CODE .....
HEADQUARTERS, MANDAL .....	⊙
POPULATION SIZE OF VILLAGES :	
500-999, 1000-4999, 5000 AND ABOVE .....	●
NATIONAL HIGHWAY .....	NH-16
STATE HIGHWAY .....	SH
RIVER AND STREAM .....	

AREA : 149.64 Sq.kms.  
 POPULATION : 48273  
 NO. OF TOWNS : NIL  
 NO. OF VILLAGES : 10  
 DISTANCE FROM Dist. H.Q.rts.  
 TO MANDAL : 30 Kms.

**ALPHABETICAL LIST OF VILLAGES (MANDAL PARISHAD WISE)  
PRAKASAM DISTRICT**

Sl. No.	Name of Village	2011 Census Location Code No.	2001 Census Location Code No.
1	2	3	4
<b>Name of Mandal Parishad : Korisapadu</b>			
<b>Name of Mandal : Korisapadu (0026)</b>			
1	Anamanamur	2854905122591005	2818002602200300
2	Bodduvani Palem	2854905122591006	2818002602200400
3	Dyvala Ravuru	2854905122591011	2818002602200900
4	Korisapadu	2854905122591008	2818002602200600
5	Pamidi Padu	2854905122591012	2818002602201000
6	Pichikalagudipadu	2854905122591009	2818002602200700
7	Prasangula Padu	2854905122591014	2818002602201200
8	Rachapudi	2854905122591013	2818002602201100
9	Ravinuthala	2854905122591010	2818002602200800
10	Somavarappadu	2854905122591007	2818002602200500

**Census of India 2011- Village Directory  
Amenities and Land use (As on 2009)**

Name of District : Prakasam

Location Code No.: 549

Name of Mandal Parishad : Korisapadu

Location Code No.: 0790

Sl. No.	Name of Village	Location code no.	Total area of the village ( in hectares rounded up to one decimal place)	Total population ( 2011 census )	Number of households (2011 census)	Number of educational amenities available (If not available within the village, the distance range code viz; a for < 5 Kms, b for 5-10 Kms and c for 10+ kms of nearest place where facility is available is given).									
						Pre-Primary school (PP)	Primary school (P)	Middle school (M)	Secondary School (S)	Senior Secondary school (SS)	Degree college of arts science & commerce (ASC)	Engineering college(EC)	Medical college (MC)	Management institute (MI)	Polytechnic (Pt)
1	2	3	4	5	6	7	8	9	10	11	12	13	14	15	16
490	Anamanamur	591005	778	1068	309	b	1	1	a	a	a	c	c	c	c
491	Bodduvani Palem	591006	3287	17885	4794	1	8	4	4	1	1	c	c	c	c
492	Somavarappadu	591007	363	947	289	b	1	1	b	b	b	c	c	c	c
493	Korisapadu	591008	1002	4009	1092	1	3	2	1	b	b	c	c	c	c
494	Pichikalagudipadu	591009	951	1965	533	b	2	b	b	b	b	c	c	c	c
495	Ravinuthala	591010	2562	8279	2375	1	2	2	2	2	b	c	c	c	c
496	Dyvala Ravuru	591011	1367	3205	904	b	3	1	1	b	b	c	c	c	c
497	Pamidi Padu	591012	3123	6850	1945	1	9	1	1	b	b	c	c	c	c
498	Rachapudi	591013	1015	2897	718	b	4	1	a	a	c	c	c	c	c
499	Prasangula Padu	591014	468	1168	319	b	1	a	a	b	c	c	c	b	c
<b>Total</b>			<b>14916</b>	<b>48273</b>	<b>13278</b>	<b>4</b>	<b>34</b>	<b>13</b>	<b>9</b>	<b>3</b>	<b>1</b>	<b>0</b>	<b>0</b>	<b>0</b>	<b>0</b>

**Census of India 2011- Village Directory  
Amenities and Land use (As on 2009)**

**Name of District : Prakasam**

**Location Code No.: 549**

**Name of Mandal Parishad : Korisapadu**

**Location Code No.: 0790**

Number of educational amenities available (If not available within the village, the distance range code viz; a for <5 Kms, b for 5-10 Kms and c for 10+ kms of nearest place where facility is available is given).				Number of Medical Amenities available. (If not available within the village, the distance range code viz; a for < 5 Kms, b for 5-10 Kms and c for 10+ kms of nearest place where facility is available is given).										Name of Village	Sl. No.	
Vocational training school /ITI	Non-formal training centre (NFTC)	Special school for disabled (SSD)	Others (specify)	Community health centre (CHC)	Primary health centre (PHC)	Primary health sub centre (PHS)	Maternity and child welfare centre (MCW)	T. B. clinic (TBC)	Hospital-allopathic (HA)	Hospital-alternative medicine (HO)	Dispensary (D)	Veterinary hospital (VH)	Mobile health clinic (MHC)			Family welfare centre (FWC)
17	18	19	20	21	22	23	24	25	26	27	28	29	30	31	2	1
a	a	c		b	b	a	c	c	c	b	a	a	1	b	Anamanamur	490
1	a	c		b	b	2	c	c	c	c	1	1	b	c	Bodduvani Palem	491
a	a	c		c	a	1	c	c	c	c	b	1	b	c	Somavarappadu	492
b	b	c		c	1	1	c	c	c	c	c	1	b	c	Korisapadu	493
a	a	c		c	b	1	c	c	c	c	b	1	b	c	Pichikalagudipadu	494
b	b	c		c	b	1	c	c	c	c	b	1	b	c	Ravinuthala	495
b	b	c		b	b	b	c	c	c	c	b	a	1	c	Dyvala Ravuru	496
1	b	c		c	b	1	c	c	c	c	c	1	a	c	Pamidi Padu	497
c	c	c		c	b	1	c	c	c	c	c	1	b	c	Rachapudi	498
c	c	c		c	1	a	c	c	c	c	c	b	b	c	Prasangula Padu	499
<b>2</b>	<b>0</b>	<b>0</b>	<b>0</b>	<b>0</b>	<b>2</b>	<b>8</b>	<b>0</b>	<b>0</b>	<b>0</b>	<b>0</b>	<b>1</b>	<b>7</b>	<b>2</b>	<b>0</b>		

**Census of India 2011- Village Directory  
Amenities and Land use (As on 2009)**

Name of District : Prakasam

Location Code No.: 549

Name of Mandal Parishad : Korisapadu

Location Code No.: 0790

Sl. No.	Name of Village	Number of Non-Government Medical Amenities available.							Availability of drinking water - Yes / No							
		Charitable non Govt. hospital/Nursing home.	Medical practitioner with MBBS Degree	Medical practitioner with other degree	Medical practitioner with no degree	Traditional practitioner and faith healer	Medicine Shop	Others	Tap water (Treated/Untreated)	Well water (Covered / Uncovered well)	Hand Pump	Tube wells / Bore well	Spring	River / Canal	Tank / Pond / Lake	Others
1	2	32	33	34	35	36	37	38	39	40	41	42	43	44	45	46
490	Anamanamur	0	0	1	0	0	0	0	Yes	Yes	Yes	No	No	Yes	No	No
491	Bodduvani Palem	1	4	6	0	0	9	0	Yes	Yes	Yes	No	No	No	Yes	No
492	Somavarappadu	0	0	0	0	0	0	0	Yes	Yes	Yes	No	No	No	Yes	No
493	Korisapadu	1	3	2	0	0	0	0	Yes	Yes	Yes	No	No	Yes	Yes	Yes
494	Pichikalagudipadu	0	0	1	0	0	0	0	Yes	Yes	Yes	No	No	Yes	Yes	Yes
495	Ravinuthala	1	1	5	0	0	2	0	Yes	Yes	Yes	No	No	Yes	Yes	Yes
496	Dyvala Ravuru	0	0	2	0	0	0	0	Yes	Yes	Yes	No	No	No	No	No
497	Pamidi Padu	0	0	2	0	0	5	0	Yes	Yes	Yes	No	No	No	Yes	Yes
498	Rachapudi	0	0	1	0	0	0	0	Yes	Yes	Yes	No	No	No	Yes	No
499	Prasangula Padu	0	0	1	0	0	0	0	Yes	Yes	Yes	No	No	Yes	Yes	Yes
<b>Total</b>		<b>3</b>	<b>8</b>	<b>21</b>	<b>0</b>	<b>0</b>	<b>16</b>	<b>0</b>	<b>10</b>	<b>10</b>	<b>10</b>	<b>0</b>	<b>0</b>	<b>5</b>	<b>8</b>	<b>5</b>

**Census of India 2011- Village Directory  
Amenities and Land use (As on 2009)**

**Name of District : Prakasam**

**Location Code No.: 549**

**Name of Mandal Parishad : Korisapadu**

**Location Code No.: 0790**

Availability of toilet & others Yes / No				Communication and transport facilities (If amenities available code -Yes is given except for Village Pin Code ,If not available within the village , the distance range code viz; a for < 5 Kms, b for 5-10 Kms and c for 10+ kms of nearest place where facility is available is given).								Name of Village		Sl. No.
Community toilet including bath.	Community toilet excluding bath.	Rural sanitary mart or sanitary hardware outlet available near the village.	Community bio- gas or recycle of waste for productive use.	Post office(PO)	Sub post office (SPO)	Post & Telegraph office (P&TO)	Village Pin Code	Telephones (Land lines)	Public call office (PCO)	Mobile phone coverage	Internet cafes/ Common service centre (CSC)			
47	48	49	50	51	52	53	54	55	56	57	58	2	1	
No	No	No	No	Yes	a	a	523212	Yes	Yes	Yes	a	Anamanamur	490	
No	No	No	No	Yes	Yes	Yes	523212	Yes	Yes	Yes	Yes	Bodduvani Palem	491	
No	No	No	No	b	a	a	523212	Yes	Yes	Yes	Yes	Somavarappadu	492	
No	No	No	No	Yes	b	b	523212	Yes	Yes	Yes	b	Korisapadu	493	
No	No	No	No	Yes	b	b	523212	Yes	Yes	Yes	b	Pichikalagudipadu	494	
No	No	No	No	b	Yes	Yes	523213	Yes	Yes	Yes	Yes	Ravinuthala	495	
No	No	No	No	Yes	b	b	523212	Yes	Yes	Yes	b	Dyvala Ravuru	496	
No	No	No	No	c	Yes	c	523213	Yes	Yes	Yes	Yes	Pamidi Padu	497	
No	No	No	No	Yes	c	c	523186	Yes	Yes	Yes	c	Rachapudi	498	
No	No	No	No	Yes	a	a	523183	Yes	Yes	Yes	a	Prasangula Padu	499	
<b>0</b>	<b>0</b>	<b>0</b>	<b>0</b>	<b>7</b>	<b>3</b>	<b>2</b>		<b>10</b>	<b>10</b>	<b>10</b>	<b>4</b>			

**Census of India 2011- Village Directory  
Amenities and Land use (As on 2009)**

Name of District : Prakasam

Location Code No.: 549

Name of Mandal Parishad : Korisapadu

Location Code No.: 0790

Sl. No.	Name of Village	Communication and transport facilities (If amenities available code -Yes is given except for Village Pin Code, If not available within the village, the distance range code viz; a for < 5 Kms, b for 5-10 Kms and c for 10+ kms of nearest place where facility is available is given).								
		Private courier facility	Bus service (Public & Private)	Railway stations	Auto/Modified Autos	Taxis and Vans	Tractors	Cycle-pulled rickshaws(Manual & Machine driven)	Carts driven by animals	Sea /River ferry service
1	2	59	60	61	62	63	64	65	66	67
490	Anamanamur	a	Yes	c	a	a	Yes		Yes	
491	Bodduvani Palem	Yes	Yes	c	Yes	Yes	Yes	Yes	Yes	
492	Somavarappadu	Yes	Yes	c	Yes	Yes	Yes		Yes	
493	Korisapadu	b	Yes	c	Yes	Yes	Yes	Yes	Yes	
494	Pichikalagudipadu	b	Yes	c	Yes	b	Yes		Yes	
495	Ravinuthala	Yes	Yes	c	Yes	Yes	Yes	Yes	Yes	
496	Dyvala Ravuru	b	Yes	c	Yes	b	Yes		Yes	
497	Pamidi Padu	c	Yes	c	Yes	Yes	Yes	Yes	Yes	
498	Rachapudi	c	Yes	c	Yes	c	Yes		Yes	
499	Prasangula Padu	a	Yes	c	Yes	a	Yes		Yes	
<b>Total</b>		<b>3</b>	<b>10</b>	<b>0</b>	<b>9</b>	<b>5</b>	<b>10</b>	<b>4</b>	<b>10</b>	<b>0</b>



**Census of India 2011- Village Directory  
Amenities and Land use (As on 2009)**

**Name of District : Prakasam**

**Location Code No.: 549**

**Name of Mandal Parishad : Korisapadu**

**Location Code No.: 0790**

Village connected to highways,village roads, banks & credit societies (If amenities available code -Yes is given, If not available within the village , the distance range code viz; a for < 5 Kms, b for 5-10 Kms and c for 10+ kms of nearest place where facility is available is given).												Name of Village	Sl. No.
68	69	70	71	72	73	74	75	76	77	78	79		
b	c	b	Yes	Yes	Yes	b		Yes	a	b	a	Anamanamur	490
a	c	Yes	Yes	Yes	Yes	Yes		Yes	Yes	Yes	Yes	Bodduvani Palem	491
Yes	c	Yes	Yes	Yes	Yes	b		Yes	a	b	a	Somavarappadu	492
Yes	c	c	Yes	Yes	Yes	Yes		Yes	Yes	c	Yes	Korisapadu	493
Yes	c	c	Yes	Yes	Yes	b		Yes	b	c	b	Pichikalagudipadu	494
a	c	Yes	Yes	Yes	Yes	Yes		Yes	Yes	c	Yes	Ravinuthala	495
b	c	c	Yes	Yes	Yes	Yes		Yes	b	c	Yes	Dyvala Ravuru	496
c	c	c	Yes	Yes	Yes	Yes		Yes	Yes	Yes	Yes	Pamidi Padu	497
c	c	Yes	Yes	Yes	Yes	Yes		Yes	a	c	a	Rachapudi	498
c	c	Yes	Yes	Yes	Yes	b		Yes	b	b	Yes	Prasangula Padu	499
<b>3</b>	<b>0</b>	<b>5</b>	<b>10</b>	<b>10</b>	<b>10</b>	<b>6</b>	<b>0</b>	<b>10</b>	<b>4</b>	<b>2</b>	<b>6</b>		

**Census of India 2011- Village Directory  
Amenities and Land use (As on 2009)**

**Name of District : Prakasam**

**Location Code No.: 549**

**Name of Mandal Parishad : Korisapadu**

**Location Code No.: 0790**

Sl. No.	Name of Village	Availability of miscellaneous facilities (If amenities available code -Yes is given, If not available within the village, the distance range code viz; a for < 5 Kms, b for 5-10 Kms and c for 10+ kms of nearest place where facility is available is given).									
		Self-Help Group (SHG)	Public distribution system (PDS) shop	Mandis / Regular market	Weekly Haat	Agricultural marketing society	Integrated Child Development Scheme (Nutritional Centres)	Anganwadi Centre (Nutritional Centres)	Others (Nutritional Centres)	ASHA (Accredited Social Health Activist)	Community centre with/without TV
1	2	80	81	82	83	84	85	86	87	88	89
490	Anamanamur	Yes	Yes	b	b	c	b	Yes	Yes	Yes	Yes
491	Bodduvani Palem	Yes	Yes	Yes	Yes	b	c	Yes	Yes	Yes	Yes
492	Somavarappadu	Yes	Yes	a	a	a	b	a	Yes	a	a
493	Korisapadu	Yes	Yes	b	b	b	Yes	Yes	Yes	Yes	b
494	Pichikalagudipadu	Yes	Yes	b	b	b	b	Yes	Yes	b	a
495	Ravinuthala	Yes	Yes	Yes	b	b	b	Yes	Yes	Yes	Yes
496	Dyvala Ravuru	Yes	Yes	b	b	b	c	Yes	Yes	Yes	b
497	Pamidi Padu	Yes	Yes	c	c	c	c	Yes	Yes	Yes	Yes
498	Rachapudi	Yes	Yes	c	c	c	c	Yes	Yes	Yes	b
499	Prasangula Padu	Yes	Yes	b	b	b	c	Yes	Yes	Yes	b
<b>Total</b>		<b>10</b>	<b>10</b>	<b>2</b>	<b>1</b>	<b>0</b>	<b>1</b>	<b>9</b>	<b>10</b>	<b>8</b>	<b>4</b>

**Census of India 2011- Village Directory  
Amenities and Land use (As on 2009)**

**Name of District : Prakasam**

**Location Code No.: 549**

**Name of Mandal Parishad : Korisapadu**

**Location Code No.: 0790**

Availability of miscellaneous facilities (If amenities available code -Yes is given, If not available within the village, the distance range code viz; a for < 5 Kms, b for 5-10 Kms and c for 10+ kms of nearest place where facility is available is given).								Availability of electricity (Yes/No)				Nearest Town		Name of Village	Sl. No.
Sports Field,	Sports Club / Recreation Centre	Cinema / Video Hall	Public Library	Public Reading Room	Newspaper Supply	Assembly Polling station	Birth & Death Registration Office	Power Supply for Domestic Use (ED)	Power Supply for Agricultural Use (EAG)	Power Supply for Commercial Use (EC)	Power Supply for All Uses (EA)	Name	Distance range code i.e. a for <5 Kms, b for 5-10 Kms and c for 10+ kms		
90	91	92	93	94	95	96	97	98	99	100	101	102	103	2	1
b	c	c	b	a	Yes	Yes	Yes	Yes	Yes	Yes	Yes	Ongole	c	Anamanamur	490
c	c	c	Yes	Yes	Yes	Yes	Yes	Yes	Yes	Yes	Yes	Ongole	c	Bodduvani Palem	491
a	c	b	a	a	Yes	a	Yes	Yes	Yes	Yes	Yes	Ongole	c	Somavarappadu	492
b	c	b	Yes	Yes	Yes	Yes	Yes	Yes	Yes	Yes	Yes	Ongole	c	Korisapadu	493
Yes	c	b	b	Yes	Yes	Yes	Yes	Yes	Yes	Yes	Yes	Ongole	c	Pichikalagudipadu	494
Yes	c	c	Yes	b	Yes	Yes	Yes	Yes	Yes	Yes	Yes	Ongole	c	Ravinuthala	495
b	c	b	b	b	Yes	Yes	Yes	Yes	Yes	Yes	Yes	Ongole	c	Dyvala Ravuru	496
b	c	c	c	Yes	Yes	Yes	Yes	Yes	Yes	Yes	Yes	Ongole	c	Pamidi Padu	497
c	c	c	a	Yes	Yes	Yes	Yes	Yes	Yes	Yes	Yes	Ongole	c	Rachapudi	498
b	c	c	b	b	Yes	Yes	Yes	Yes	Yes	Yes	Yes	Ongole	c	Prasangula Padu	499
<b>2</b>	<b>0</b>	<b>0</b>	<b>3</b>	<b>5</b>	<b>10</b>	<b>9</b>	<b>10</b>	<b>10</b>	<b>10</b>	<b>10</b>	<b>10</b>		<b>0</b>		

**Census of India 2011- Village Directory  
Amenities and Land use (As on 2009)**

**Name of District : Prakasam**

**Location Code No.: 549**

**Name of Mandal Parishad : Korisapadu**

**Location Code No.: 0790**

Sl. No.	Name of Village	Land Use										
		Area under different types of land use ( in hectares rounded up to one decimal place)										
		Forests	Area under Non-agricultural Uses	Barren and Un-cultivable land	Permanent Pastures and Other Grazing Lands	Land Under Miscellaneous Tree Crops etc.	Culturable Waste Land	Fallow lands other than current fallows	Current Fallows	Net Area Sown	Total Irrigated Land Area	Total Un-irrigated Land Area
1	2	104	105	106	107	108	109	110	111	112	113	114
490	Anamanamur	0	374.1	44.9	8.1	12.9	15	36	38.6	248.3	43	280
491	Bodduvani Palem	0	832.2	129.9	53	349.6	27.1	32.4	47.8	1815	46	1849.2
492	Somavarappadu	0	67.2	12	32	17	29.1	0	1.4	204.4	6	199.7
493	Korisapadu	0	184.1	17	46.1	85.8	31.6	15.4	0	622	90.6	546.7
494	Pichikalagudipadu	0	159.8	32	8.9	0	31.2	126.3	137.6	455.3	32.4	686.8
495	Ravinuthala	0	167.9	15	12.1	23.9	10.9	331	143.7	1857.5	167.5	2164.7
496	Dyvala Ravuru	0	107.2	16.2	21	17.8	32	114.1	41.7	1017	0	1172.8
497	Pamidi Padu	0	226.2	75.6	62.7	78.2	134	0.8	179.8	2365.6	112.9	2433.4
498	Rachapudi	0	18.3	18.6	2.8	4	2.8	91.9	221.6	654.9	153.4	815
499	Prasangula Padu	0	16	8.9	6	12	13	42.3	0	369.9	16.6	395.6
<b>Total</b>		<b>0</b>	<b>2153</b>	<b>370.1</b>	<b>252.7</b>	<b>601.2</b>	<b>326.7</b>	<b>790.2</b>	<b>812.2</b>	<b>9609.9</b>	<b>668.4</b>	<b>10544</b>

**Census of India 2011- Village Directory  
Amenities and Land use (As on 2009)**

**Name of District : Prakasam**

**Location Code No.: 549**

**Name of Mandal Parishad : Korisapadu**

**Location Code No.: 0790**

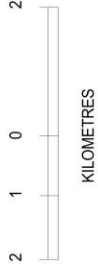
Land Use					Name of three most important commodities manufactured			Name of Village	Sl. No.					
Area irrigated by source (in hectare).					First	Second	Third							
Canals ( C )	Wells/Tube-wells(W/TW)	Tanks/Lakes(T/L)	Water Falls(WF)	Others(O)	115	116	117	118	119	120	121	122	2	1
0	39	4	0	0									Anamanamur	490
38	8	0	0	0									Bodduvani Palem	491
0	6	0	0	0									Somavarappadu	492
0	90.6	0	0	0									Korisapadu	493
0	2	30.4	0	0									Pichikalagudipadu	494
0	167.5	0	0	0									Ravinuthala	495
0	0	0	0	0									Dyvala Ravuru	496
0	112.9	0	0	0									Pamidi Padu	497
0	153.4	0	0	0									Rachapudi	498
0	16.6	0	0	0									Prasangula Padu	499
<b>38</b>	<b>596</b>	<b>34.4</b>	<b>0</b>	<b>0</b>										

INDIA

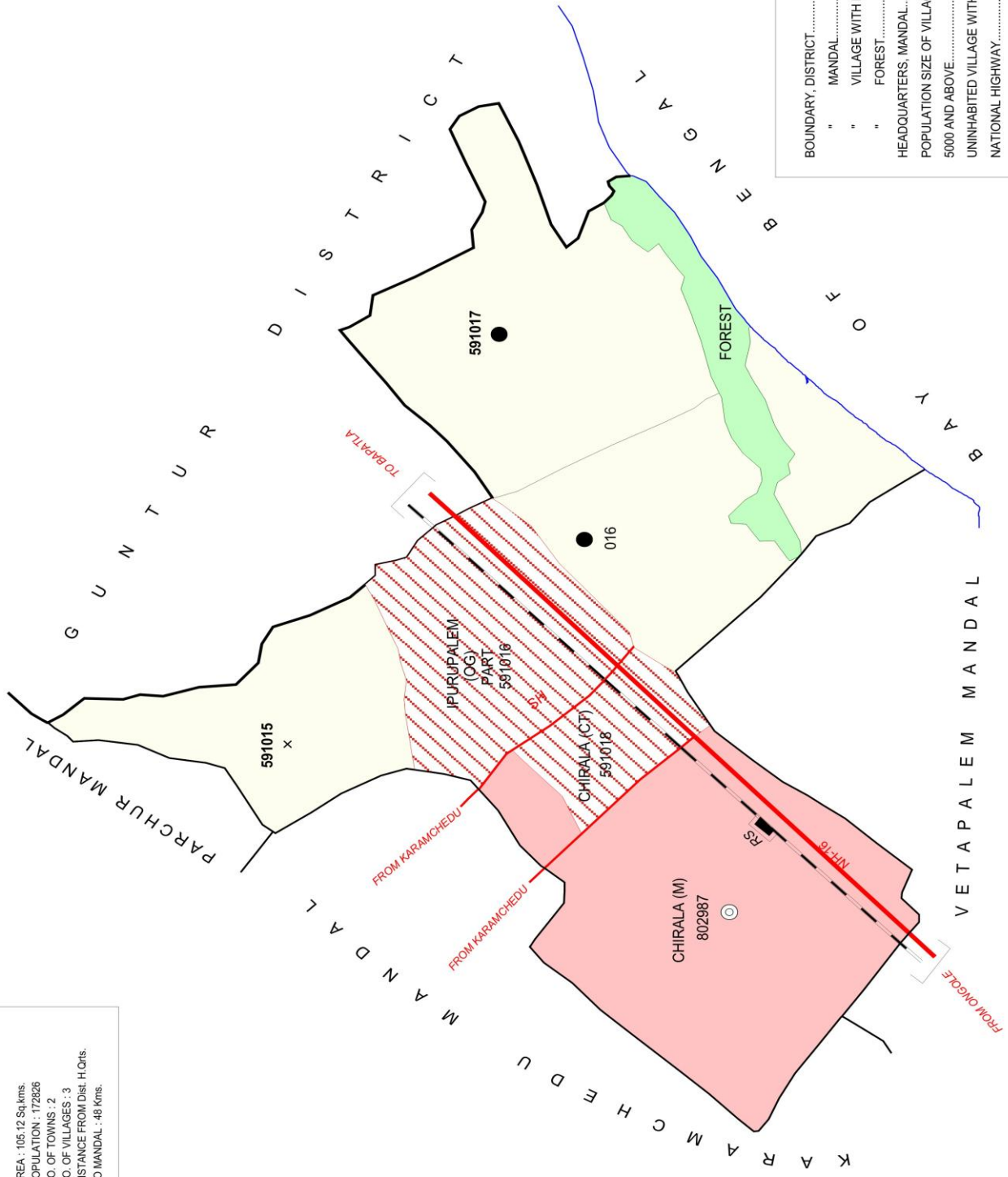
ANDHRA PRADESH

CHIRALA MANDAL

PRAKASAM DISTRICT



AREA : 105.12 Sq.kms.  
 POPULATION : 172826  
 NO. OF TOWNS : 2  
 NO. OF VILLAGES : 3  
 DISTANCE FROM Dist. H.Q. to  
 TO MANDAL : 48 Kms.



BOUNDARY, DISTRICT.....	—————
" MANDAL.....	—————
" VILLAGE WITH MDDS CODE.....	591017
" FOREST.....	■
HEADQUARTERS, MANDAL.....	⊙
POPULATION SIZE OF VILLAGES :	
5000 AND ABOVE.....	●
UNINHABITED VILLAGE WITH MDDS CODE.....	X 591015
NATIONAL HIGHWAY.....	NH-16
STATE HIGHWAY.....	SH
RAILWAY LINE WITH STATION, BROAD GAUGE.....	RS
STATUTORY TOWN WITH MDDS CODE.....	802987
CENSUS TOWN WITH MDDS CODE.....	591018

Note : 1. Chirala (R) (OG) is fully included in Chirala CT.  
 2. Ipurupalem (016) village is partly OG to Chirala Municipality.

**ALPHABETICAL LIST OF VILLAGES (MANDAL PARISHAD WISE)  
PRAKASAM DISTRICT**

Sl. No.	Name of Village	2011 Census Location Code No.	2001 Census Location Code No.
1	2	3	4
<b>Name of Mandal Parishad : Chirala</b>			
<b>Name of Mandal : Chirala (0027)</b>			
1	Gavinivari Palem	2854905123591017	2818002702201500
2	Ipuru Palem (Part)	2854905123591016	2818002702201400
3	WADA	2854905123591015	2818002702201300

**Census of India 2011- Village Directory  
Amenities and Land use (As on 2009)**

Name of District : Prakasam

Location Code No.: 549

Name of Mandal Parishad : Chirala

Location Code No.: 0791

Sl. No.	Name of Village	Location code no.	Total area of the village ( in hectares rounded up to one decimal place)	Total population ( 2011 census )	Number of households (2011 census)	Number of educational amenities available (If not available within the village, the distance range code viz; a for < 5 Kms, b for 5-10 Kms and c for 10+ kms of nearest place where facility is available is given).										
						Pre-Primary school (PP)	Primary school (P)	Middle school (M)	Secondary School (S)	Senior Secondary school (SS)	Degree college of arts science & commerce (ASC)	Engineering college(EC)	Medical college (MC)	Management institute (MI)	Polytechnic (Pt)	
500	Wada	591015	1260	0	0											
501	Ipuru Palem (Part)	591016	3142	40482	11288	2	31	10	7	1	1	1	c	1	b	
502	Gavinivari Palem	591017	2139	12108	3431	1	15	1	b	b	b	b	c	b	c	
<b>Total</b>			<b>6541</b>	<b>52590</b>	<b>14719</b>	<b>3</b>	<b>46</b>	<b>11</b>	<b>7</b>	<b>1</b>	<b>1</b>	<b>1</b>	<b>0</b>	<b>1</b>	<b>0</b>	



**Census of India 2011- Village Directory  
Amenities and Land use (As on 2009)**

**Name of District : Prakasam**

**Location Code No.: 549**

**Name of Mandal Parishad : Chirala**

**Location Code No.: 0791**

Number of educational amenities available (If not available within the village, the distance range code viz; a for <5 Kms, b for 5-10 Kms and c for 10+ kms of nearest place where facility is available is given).				Number of Medical Amenities available. (If not available within the village, the distance range code viz; a for < 5 Kms, b for 5-10 Kms and c for 10+ kms of nearest place where facility is available is given).										Name of Village	Sl. No.		
17	18	19	20	21	22	23	24	25	26	27	28	29	30			31	
																Wada	500
b	b	c		c	1	4	c	c	b	b	c	1	c	b		Ipuru Palem (Part)	501
c	c	c		c	b	2	c	c	b	b	c	1	c	b		Gavinivari Palem	502
<b>0</b>	<b>0</b>	<b>0</b>	<b>0</b>	<b>0</b>	<b>1</b>	<b>6</b>	<b>0</b>	<b>0</b>	<b>0</b>	<b>0</b>	<b>0</b>	<b>2</b>	<b>0</b>	<b>0</b>			

**Census of India 2011- Village Directory  
Amenities and Land use (As on 2009)**

Name of District : Prakasam

Location Code No.: 549

Name of Mandal Parishad : Chirala

Location Code No.: 0791

Sl. No.	Name of Village	Number of Non-Government Medical Amenities available.							Availability of drinking water - Yes / No								
		Charitable non Govt. hospital/Nursing home.	Medical practitioner with MBBS Degree	Medical practitioner with other degree	Medical practitioner with no degree	Traditional practitioner and faith healer	Medicine Shop	Others	Tap water (Treated/Untreated)	Well water (Covered / Uncovered well)	Hand Pump	Tube wells / Bore well	Spring	River / Canal	Tank / Pond / Lake	Others	
1	2	32	33	34	35	36	37	38	39	40	41	42	43	44	45	46	
500	Wada																
501	Ipuru Palem (Part)	0	0	7	11	0	4	0	Yes	Yes	Yes	No	No	Yes	No	No	
502	Gavinivari Palem	0	0	3	3	0	2	0	Yes	Yes	Yes	No	No	No	No	No	
<b>Total</b>		<b>0</b>	<b>0</b>	<b>10</b>	<b>14</b>	<b>0</b>	<b>6</b>	<b>0</b>	<b>2</b>	<b>2</b>	<b>2</b>	<b>0</b>	<b>0</b>	<b>1</b>	<b>0</b>	<b>0</b>	

**Census of India 2011- Village Directory  
Amenities and Land use (As on 2009)**

**Name of District : Prakasam**

**Location Code No.: 549**

**Name of Mandal Parishad : Chirala**

**Location Code No.: 0791**

Availability of toilet & others Yes / No				Communication and transport facilities (If amenities available code -Yes is given except for Village Pin Code ,If not available within the village , the distance range code viz; a for < 5 Kms, b for 5-10 Kms and c for 10+ kms of nearest place where facility is available is given).									Name of Village	Sl. No.
47	48	49	50	51	52	53	54	55	56	57	58			
Community toilet including bath.	Community toilet excluding bath.	Rural sanitary mart or sanitary hardware outlet available near the village.	Community bio- gas or recycle of waste for productive use.	Post office(PO)	Sub post office (SPO)	Post & Telegraph office (P&TO)	Village Pin Code	Telephones (Land lines)	Public call office (PCO)	Mobile phone coverage	Internet cafes/ Common service centre (CSC)	Wada	500	
No	No	No	No	Yes	Yes	b	523166	Yes	Yes	Yes	b	Ipuru Palem (Part)	501	
No	No	No	No	b	Yes	b	523166	Yes	Yes	Yes	b	Gavinivari Palem	502	
<b>0</b>	<b>0</b>	<b>0</b>	<b>0</b>	<b>1</b>	<b>2</b>	<b>0</b>		<b>2</b>	<b>2</b>	<b>2</b>	<b>0</b>			

**Census of India 2011- Village Directory  
Amenities and Land use (As on 2009)**

Name of District : Prakasam

Location Code No.: 549

Name of Mandal Parishad : Chirala

Location Code No.: 0791

Sl. No.	Name of Village	Communication and transport facilities (If amenities available code -Yes is given except for Village Pin Code, If not available within the village, the distance range code viz; a for < 5 Kms, b for 5-10 Kms and c for 10+ kms of nearest place where facility is available is given).									
		Private courier facility	Bus service (Public & Private)	Railway stations	Auto/Modified Autos	Taxis and Vans	Tractors	Cycle-pulled rickshaws(Manual & Machine driven)	Carts driven by animals	Sea /River ferry service	
1	2	59	60	61	62	63	64	65	66	67	
500	Wada										
501	Ipuru Palem (Part)	b	Yes	Yes	Yes	Yes	Yes	Yes	Yes		
502	Gavinivari Palem	b	Yes	b	Yes	b	Yes	Yes	Yes		
<b>Total</b>		<b>0</b>	<b>2</b>	<b>1</b>	<b>2</b>	<b>1</b>	<b>2</b>	<b>2</b>	<b>2</b>	<b>0</b>	

**Census of India 2011- Village Directory  
Amenities and Land use (As on 2009)**

**Name of District : Prakasam**

**Location Code No.: 549**

**Name of Mandal Parishad : Chirala**

**Location Code No.: 0791**

Village connected to highways,village roads, banks & credit societies (If amenities available code -Yes is given, If not available within the village , the distance range code viz; a for < 5 Kms, b for 5-10 Kms and c for 10+ kms of nearest place where facility is available is given).												Name of Village	Sl. No.	
68	69	70	71	72	73	74	75	76	77	78	79			
													Wada	500
Yes	c	Yes	Yes	Yes	Yes	Yes		Yes	Yes	Yes	b		Ipuru Palem (Part)	501
b	c	Yes	Yes	Yes	Yes	Yes		Yes	b	b	b		Gavinivari Palem	502
<b>1</b>	<b>0</b>	<b>2</b>	<b>2</b>	<b>2</b>	<b>2</b>	<b>2</b>	<b>0</b>	<b>2</b>	<b>1</b>	<b>1</b>	<b>0</b>			

**Census of India 2011- Village Directory  
Amenities and Land use (As on 2009)**

Name of District : Prakasam

Location Code No.: 549

Name of Mandal Parishad : Chirala

Location Code No.: 0791

Sl. No.	Name of Village	Availability of miscellaneous facilities (If amenities available code -Yes is given, If not available within the village, the distance range code viz; a for < 5 Kms, b for 5-10 Kms and c for 10+ kms of nearest place where facility is available is given).									
		Self-Help Group (SHG)	Public distribution system (PDS) shop	Mandis / Regular market	Weekly Haat	Agricultural marketing society	Integrated Child Development Scheme (Nutritional Centres)	Anganwadi Centre (Nutritional Centres)	Others (Nutritional Centres)	ASHA (Accredited Social Health Activist)	Community centre with/without TV
1	2	80	81	82	83	84	85	86	87	88	89
500	Wada										
501	Ipuru Palem (Part)	Yes	Yes	Yes	b	b	b	Yes	Yes	Yes	Yes
502	Gavinivari Palem	Yes	Yes	Yes	b	b	b	Yes	Yes	Yes	Yes
<b>Total</b>		<b>2</b>	<b>2</b>	<b>2</b>	<b>0</b>	<b>0</b>	<b>0</b>	<b>2</b>	<b>2</b>	<b>2</b>	<b>2</b>

**Census of India 2011- Village Directory  
Amenities and Land use (As on 2009)**

**Name of District : Prakasam**

**Location Code No.: 549**

**Name of Mandal Parishad : Chirala**

**Location Code No.: 0791**

Availability of miscellaneous facilities (If amenities available code -Yes is given, If not available within the village, the distance range code viz; a for < 5 Kms, b for 5-10 Kms and c for 10+ kms of nearest place where facility is available is given).								Availability of electricity (Yes/No)				Nearest Town		Name of Village	Sl. No.
Sports Field,	Sports Club / Recreation Centre	Cinema / Video Hall	Public Library	Public Reading Room	Newspaper Supply	Assembly Polling station	Birth & Death Registration Office	Power Supply for Domestic Use (ED)	Power Supply for Agricultural Use (EAG)	Power Supply for Commercial Use (EC)	Power Supply for All Uses (EA)	Name	Distance range code i.e. a for <5 Kms, b for 5-10 Kms and c for 10+ kms		
90	91	92	93	94	95	96	97	98	99	100	101	102	103	2	1
												Chirala	b	Wada	500
Yes	Yes	Yes	Yes	Yes	Yes	Yes	Yes	Yes	Yes	Yes	Yes	Chirala	b	Ipuru Palem (Part)	501
Yes	b	Yes	a	Yes	Yes	Yes	Yes	Yes	Yes	Yes	Yes	Chirala	b	Gavinivari Palem	502
<b>2</b>	<b>1</b>	<b>2</b>	<b>1</b>	<b>2</b>	<b>2</b>	<b>2</b>	<b>2</b>	<b>2</b>	<b>2</b>	<b>2</b>	<b>2</b>		<b>0</b>		

**Census of India 2011- Village Directory  
Amenities and Land use (As on 2009)**

**Name of District : Prakasam**

**Location Code No.: 549**

**Name of Mandal Parishad : Chirala**

**Location Code No.: 0791**

Sl. No.	Name of Village	Land Use										
		Area under different types of land use ( in hectares rounded up to one decimal place)										
		Forests	Area under Non-agricultural Uses	Barren and Un-cultivable land	Permanent Pastures and Other Grazing Lands	Land Under Miscellaneous Tree Crops etc.	Culturable Waste Land	Fallow lands other than current fallows	Current Fallows	Net Area Sown	Total Irrigated Land Area	Total Un-irrigated Land Area
1	2	104	105	106	107	108	109	110	111	112	113	114
500	Wada	0	15.2	0	0	142	0	0	0	1102.8	1102.8	0
501	Ipuru Palem (Part)	0	685.1	181.6	0	147.8	0	0	0	2127.5	1147.5	980
502	Gavinivari Palem	0	49.6	128.3	0	69.6	0	0	0	1891.5	953	938.5
<b>Total</b>		<b>0</b>	<b>749.9</b>	<b>309.9</b>	<b>0</b>	<b>359.4</b>	<b>0</b>	<b>0</b>	<b>0</b>	<b>5121.8</b>	<b>3203.3</b>	<b>1918.5</b>



**Census of India 2011- Village Directory  
Amenities and Land use (As on 2009)**

**Name of District : Prakasam**

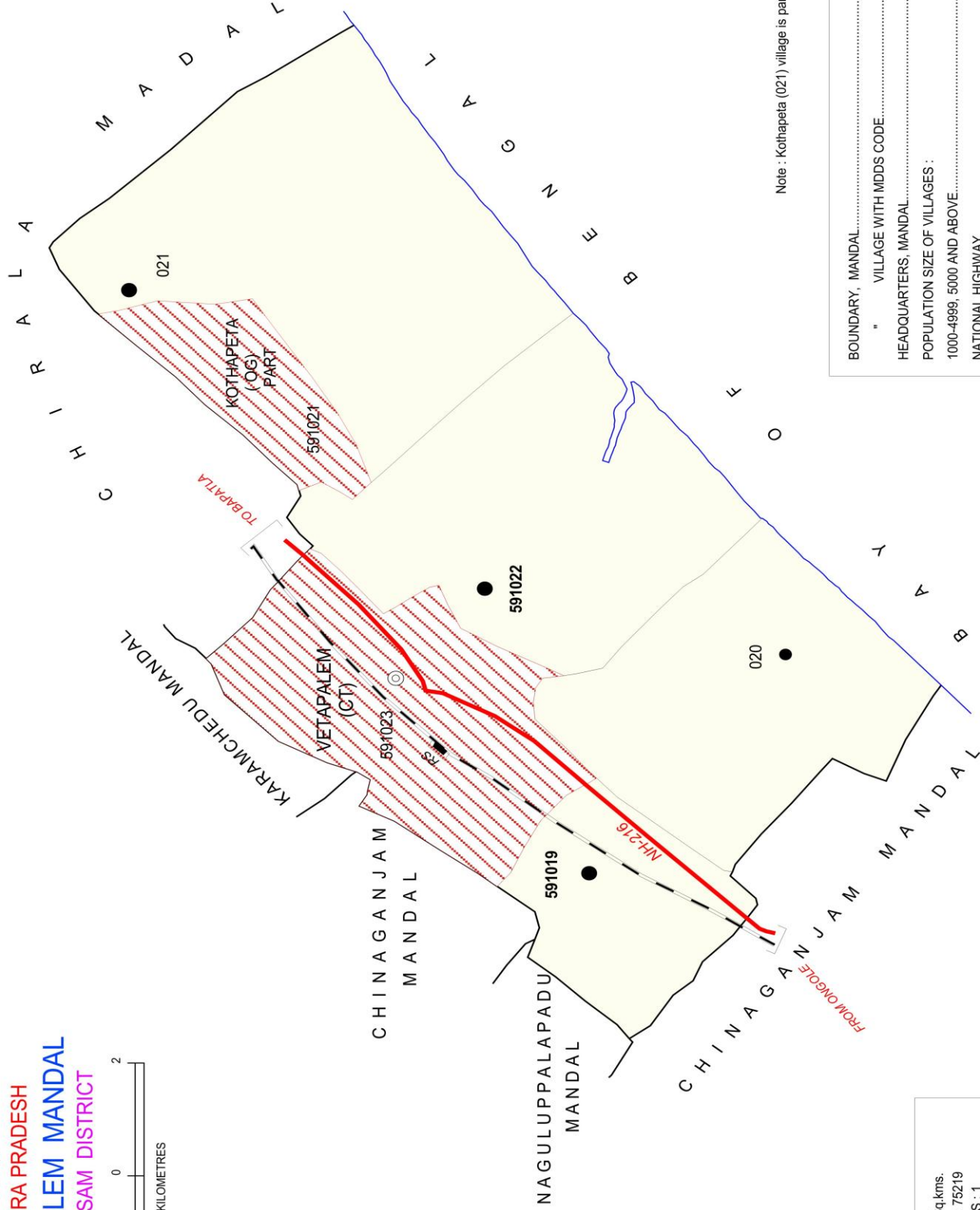
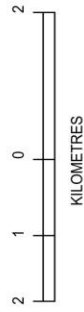
**Location Code No.: 549**

**Name of Mandal Parishad : Chirala**

**Location Code No.: 0791**

Land Use					Name of three most important commodities manufactured			Name of Village	Sl. No.
Area irrigated by source (in hectare).					First	Second	Third		
Canals (C)	Wells/Tube-wells(W/TW)	Tanks/Lakes(T/L)	Water Falls(WF)	Others(O)					
115	116	117	118	119	120	121	122	2	1
1102.8	0	0	0	0				Wada	500
1112.5	0	0	0	35				Ipuru Palem (Part)	501
904.5	0	0	0	48.6				Gavinivari Palem	502
<b>3119.8</b>	<b>0</b>	<b>0</b>	<b>0</b>	<b>84</b>					

INDIA  
 ANDHRA PRADESH  
**VETAPALEM MANDAL**  
 PRAKASAM DISTRICT



Note : Kothapeta (021) village is partly OG to Chirala (M).

BOUNDARY, MANDAL.....	591019
" VILLAGE WITH MDD CODE.....	⊙
HEADQUARTERS, MANDAL.....	●
POPULATION SIZE OF VILLAGES :	
1000-4999, 5000 AND ABOVE.....	●
NATIONAL HIGHWAY.....	NH-216
RAILWAY LINE WITH STATEION, BROAD GAUGE.....	RS
CENSUS TOWN WITH MDD CODE.....	591023

AREA : 92.13 Sq.kms.
POPULATION : 75219
NO. OF TOWNS : 1
NO. OF VILLAGES : 4
DISTANCE FROM Dist. H.Qrts. TO MANDAL : 42 Kms.

**ALPHABETICAL LIST OF VILLAGES (MANDAL PARISHAD WISE)  
PRAKASAM DISTRICT**

Sl. No.	Name of Village	2011 Census Location Code No.	2001 Census Location Code No.
1	2	3	4
<b>Name of Mandal Parishad : Vetapalem</b>			
<b>Name of Mandal : Vetapalem (0028)</b>			
1	Kotha Peta (Part)	2854905124591021	2818002802201800
2	Nayani Palle	2854905124591022	2818002802201900
3	Pandilla Palle	2854905124591019	2818002802201600
4	Pullari Palem	2854905124591020	2818002802201700

**Census of India 2011- Village Directory  
Amenities and Land use (As on 2009)**

**Name of District : Prakasam**

**Location Code No.: 549**

**Name of Mandal Parishad : Vetapalem**

**Location Code No.: 0792**

Sl. No.	Name of Village	Location code no.	Total area of the village ( in hectares rounded up to one decimal place)	Total population ( 2011 census )	Number of households (2011 census)	Number of educational amenities available (If not available within the village, the distance range code viz; a for < 5 Kms, b for 5-10 Kms and c for 10+ kms of nearest place where facility is available is given).									
						Pre-Primary school (PP)	Primary school (P)	Middle school (M)	Secondary School (S)	Senior Secondary school (SS)	Degree college of arts science & commerce (ASC)	Engineering college(EC)	Medical college (MC)	Management institute (MI)	Polytechnic (Pt)
1	2	3	4	5	6	7	8	9	10	11	12	13	14	15	16
503	Pandilla Palle	591019	873	7243	2086	1	5	1	1	a	a	b	c	b	b
504	Pullari Palem	591020	1348	2791	800	a	5	1	a	b	b	b	c	b	b
505	Kotha Peta (Part)	591021	3031	16931	4622	1	20	13	8	1	1	1	c	1	1
506	Nayani Palle	591022	2188	6019	1742	a	9	1	a	a	a	b	c	a	1
<b>Total</b>			<b>7440</b>	<b>32984</b>	<b>9250</b>	<b>2</b>	<b>39</b>	<b>16</b>	<b>9</b>	<b>1</b>	<b>1</b>	<b>1</b>	<b>0</b>	<b>1</b>	<b>2</b>

**Census of India 2011- Village Directory  
Amenities and Land use (As on 2009)**

**Name of District : Prakasam**

**Location Code No.: 549**

**Name of Mandal Parishad : Vetapalem**

**Location Code No.: 0792**

Number of educational amenities available (If not available within the village, the distance range code viz; a for <5 Kms, b for 5-10 Kms and c for 10+ kms of nearest place where facility is available is given).				Number of Medical Amenities available. (If not available within the village, the distance range code viz; a for < 5 Kms, b for 5-10 Kms and c for 10+ kms of nearest place where facility is available is given).										Name of Village	Sl. No.	
Vocational training school /ITI	Non-formal training centre (NFTC)	Special school for disabled (SSD)	Others (specify)	Community health centre (CHC)	Primary health centre (PHC)	Primary health sub centre (PHS)	Maternity and child welfare centre (MCW)	T. B. clinic (TBC)	Hospital-allopathic (HA)	Hospital-alternative medicine (HO)	Dispensary (D)	Veterinary hospital (VH)	Mobile health clinic (MHC)			Family welfare centre (FWC)
17	18	19	20	21	22	23	24	25	26	27	28	29	30	31	2	1
b	a	c		c	a	1	c	c	c	c	1	1	c	c	Pandilla Palle	503
b	b	c		c	b	a	c	c	c	c	a	a	b	b	Pullari Palem	504
1	b	c		c	b	2	c	c	c	c	1	1	c	c	Kotha Peta (Part)	505
a	a	c		b	a	1	c	c	b	b	b	1	b	b	Nayani Palle	506
<b>1</b>	<b>0</b>	<b>0</b>	<b>0</b>	<b>0</b>	<b>0</b>	<b>4</b>	<b>0</b>	<b>0</b>	<b>0</b>	<b>0</b>	<b>2</b>	<b>3</b>	<b>0</b>	<b>0</b>		

**Census of India 2011- Village Directory  
Amenities and Land use (As on 2009)**

Name of District : Prakasam

Location Code No.: 549

Name of Mandal Parishad : Vetapalem

Location Code No.: 0792

Sl. No.	Name of Village	Number of Non-Government Medical Amenities available.							Availability of drinking water - Yes / No								
		Charitable non Govt. hospital/Nursing home.	Medical practitioner with MBBS Degree	Medical practitioner with other degree	Medical practitioner with no degree	Traditional practitioner and faith healer	Medicine Shop	Others	Tap water (Treated/Untreated)	Well water (Covered / Uncovered well)	Hand Pump	Tube wells / Bore well	Spring	River / Canal	Tank / Pond / Lake	Others	
1	2	32	33	34	35	36	37	38	39	40	41	42	43	44	45	46	
503	Pandilla Palle	1	1	2	1	0	2	0	Yes	Yes	Yes	No	No	No	No	No	
504	Pullari Palem	0	0	0	0	0	0	0	Yes	Yes	Yes	No	No	No	No	No	
505	Kotha Peta (Part)	1	2	3	4	0	2	0	Yes	Yes	Yes	No	No	No	No	No	
506	Nayani Palle	0	0	0	2	0	0	0	Yes	Yes	Yes	No	No	No	No	No	
<b>Total</b>		<b>2</b>	<b>3</b>	<b>5</b>	<b>7</b>	<b>0</b>	<b>4</b>	<b>0</b>	<b>4</b>	<b>4</b>	<b>4</b>	<b>0</b>	<b>0</b>	<b>0</b>	<b>0</b>	<b>0</b>	

**Census of India 2011- Village Directory  
Amenities and Land use (As on 2009)**

**Name of District : Prakasam**

**Location Code No.: 549**

**Name of Mandal Parishad : Vetapalem**

**Location Code No.: 0792**

Availability of toilet & others Yes / No				Communication and transport facilities (If amenities available code -Yes is given except for Village Pin Code ,If not available within the village , the distance range code viz; a for < 5 Kms, b for 5-10 Kms and c for 10+ kms of nearest place where facility is available is given).									Name of Village	Sl. No.
Community toilet including bath.	Community toilet excluding bath.	Rural sanitary mart or sanitary hardware outlet available near the village.	Community bio- gas or recycle of waste for productive use.	Post office(PO)	Sub post office (SPO)	Post & Telegraph office (P&TO)	Village Pin Code	Telephones (Land lines)	Public call office (PCO)	Mobile phone coverage	Internet cafes/ Common service centre (CSC)			
47	48	49	50	51	52	53	54	55	56	57	58	2	1	
No	No	No	No	c	Yes	c	523284	Yes	Yes	Yes	a	Pandilla Palle	503	
No	No	No	No	c	a	c	523284	Yes	Yes	Yes	a	Pullari Palem	504	
No	No	No	No	a	Yes	a	523157	Yes	Yes	Yes	Yes	Kotha Peta (Part)	505	
No	No	No	No	b	a	b	523187	Yes	Yes	Yes	b	Nayani Palle	506	
<b>0</b>	<b>0</b>	<b>0</b>	<b>0</b>	<b>0</b>	<b>2</b>	<b>0</b>		<b>4</b>	<b>4</b>	<b>4</b>	<b>1</b>			

**Census of India 2011- Village Directory  
Amenities and Land use (As on 2009)**

Name of District : Prakasam

Location Code No.: 549

Name of Mandal Parishad : Vetapalem

Location Code No.: 0792

Sl. No.	Name of Village	Communication and transport facilities (If amenities available code -Yes is given except for Village Pin Code, If not available within the village, the distance range code viz; a for < 5 Kms, b for 5-10 Kms and c for 10+ kms of nearest place where facility is available is given).									
		Private courier facility	Bus service (Public & Private)	Railway stations	Auto/Modified Autos	Taxis and Vans	Tractors	Cycle-pulled rickshaws(Manual & Machine driven)	Carts driven by animals	Sea /River ferry service	
1	2	59	60	61	62	63	64	65	66	67	
503	Pandilla Palle	Yes	Yes	Yes	Yes	c	Yes		Yes		
504	Pullari Palem	a	Yes	a	Yes	c	Yes		Yes		
505	Kotha Peta (Part)	Yes	Yes	a	Yes	a	Yes	Yes	Yes		
506	Nayani Palle	b	Yes	a	Yes	b	Yes	Yes	Yes		
<b>Total</b>		<b>2</b>	<b>4</b>	<b>1</b>	<b>4</b>	<b>0</b>	<b>4</b>	<b>2</b>	<b>4</b>	<b>0</b>	



**Census of India 2011- Village Directory  
Amenities and Land use (As on 2009)**

**Name of District : Prakasam**

**Location Code No.: 549**

**Name of Mandal Parishad : Vetapalem**

**Location Code No.: 0792**

Village connected to highways,village roads, banks & credit societies (If amenities available code -Yes is given, If not available within the village , the distance range code viz; a for < 5 Kms, b for 5-10 Kms and c for 10+ kms of nearest place where facility is available is given).												Name of Village	Sl. No.
68	69	70	71	72	73	74	75	76	77	78	79		
Yes	c	Yes	Yes	Yes	Yes	Yes		Yes	Yes	a	Yes	Pandilla Palle	503
b	c	a	Yes	Yes	Yes	Yes		Yes	a	b	a	Pullari Palem	504
b	c	Yes	Yes	Yes	Yes	Yes		Yes	Yes	Yes	a	Kotha Peta (Part)	505
b	c	Yes	Yes	Yes	Yes	Yes		Yes	a	a	b	Nayani Palle	506
<b>1</b>	<b>0</b>	<b>3</b>	<b>4</b>	<b>4</b>	<b>4</b>	<b>4</b>	<b>0</b>	<b>4</b>	<b>2</b>	<b>1</b>	<b>1</b>		

**Census of India 2011- Village Directory  
Amenities and Land use (As on 2009)**

**Name of District : Prakasam**

**Location Code No.: 549**

**Name of Mandal Parishad : Vetapalem**

**Location Code No.: 0792**

Sl. No.	Name of Village	Availability of miscellaneous facilities (If amenities available code -Yes is given, If not available within the village, the distance range code viz; a for < 5 Kms, b for 5-10 Kms and c for 10+ kms of nearest place where facility is available is given).									
		Self-Help Group (SHG)	Public distribution system (PDS) shop	Mandis / Regular market	Weekly Haat	Agricultural marketing society	Integrated Child Development Scheme (Nutritional Centres)	Anganwadi Centre (Nutritional Centres)	Others (Nutritional Centres)	ASHA (Accredited Social Health Activist)	Community centre with/without TV
1	2	80	81	82	83	84	85	86	87	88	89
503	Pandilla Palle	Yes	Yes	c	c	c	a	Yes	Yes	Yes	Yes
504	Pullari Palem	Yes	Yes	Yes	Yes	Yes	b	Yes	Yes	Yes	Yes
505	Kotha Peta (Part)	Yes	Yes	a	a	a	b	Yes	Yes	Yes	Yes
506	Nayani Palle	Yes	Yes	b	b	b	a	Yes	Yes	Yes	Yes
<b>Total</b>		<b>4</b>	<b>4</b>	<b>1</b>	<b>1</b>	<b>1</b>	<b>0</b>	<b>4</b>	<b>4</b>	<b>4</b>	<b>4</b>

**Census of India 2011- Village Directory  
Amenities and Land use (As on 2009)**

**Name of District : Prakasam**

**Location Code No.: 549**

**Name of Mandal Parishad : Vetapalem**

**Location Code No.: 0792**

Availability of miscellaneous facilities (If amenities available code -Yes is given, If not available within the village, the distance range code viz; a for < 5 Kms, b for 5-10 Kms and c for 10+ kms of nearest place where facility is available is given).								Availability of electricity (Yes/No)				Nearest Town		Name of Village	Sl. No.
Sports Field,	Sports Club / Recreation Centre	Cinema / Video Hall	Public Library	Public Reading Room	Newspaper Supply	Assembly Polling station	Birth & Death Registration Office	Power Supply for Domestic Use (ED)	Power Supply for Agricultural Use (EAG)	Power Supply for Commercial Use (EC)	Power Supply for All Uses (EA)	Name	Distance range code i.e. a for <5 Kms, b for 5-10 Kms and c for 10+ kms		
90	91	92	93	94	95	96	97	98	99	100	101	102	103	2	1
Yes	c	c	c	Yes	Yes	Yes	Yes	Yes	Yes	Yes	Yes	Chirala	c	Pandilla Palle	503
b	b	b	b	Yes	Yes	Yes	Yes	Yes	Yes	Yes	Yes	Chirala	c	Pullari Palem	504
Yes	Yes	a	Yes	Yes	Yes	Yes	Yes	Yes	Yes	Yes	Yes	Chirala	a	Kotha Peta (Part)	505
b	a	a	a	Yes	Yes	Yes	Yes	Yes	Yes	Yes	Yes	Chirala	b	Nayani Palle	506
<b>2</b>	<b>1</b>	<b>0</b>	<b>1</b>	<b>4</b>	<b>4</b>	<b>4</b>	<b>4</b>	<b>4</b>	<b>4</b>	<b>4</b>	<b>4</b>		<b>0</b>		

**Census of India 2011- Village Directory  
Amenities and Land use (As on 2009)**

**Name of District : Prakasam**

**Location Code No.: 549**

**Name of Mandal Parishad : Vetapalem**

**Location Code No.: 0792**

Sl. No.	Name of Village	Land Use										
		Area under different types of land use ( in hectares rounded up to one decimal place)										
		Forests	Area under Non-agricultural Uses	Barren and Un-cultivable land	Permanent Pastures and Other Grazing Lands	Land Under Miscellaneous Tree Crops etc.	Culturable Waste Land	Fallow lands other than current fallows	Current Fallows	Net Area Sown	Total Irrigated Land Area	Total Un-irrigated Land Area
1	2	104	105	106	107	108	109	110	111	112	113	114
503	Pandilla Palle	61	231	0	0	19	168	0	2	392	272	122
504	Pullari Palem	100	110	3	0	125	6	29	82	893	320	684
505	Kotha Peta (Part)	0	436	150	0	235	0	182	375	1653	870	1340
506	Nayani Palle	31	693	162	57	36	0	0	99	1110	528	681
<b>Total</b>		<b>192</b>	<b>1470</b>	<b>315</b>	<b>57</b>	<b>415</b>	<b>174</b>	<b>211</b>	<b>558</b>	<b>4048</b>	<b>1990</b>	<b>2827</b>

**Census of India 2011- Village Directory  
Amenities and Land use (As on 2009)**

**Name of District : Prakasam**

**Location Code No.: 549**

**Name of Mandal Parishad : Vetapalem**

**Location Code No.: 0792**

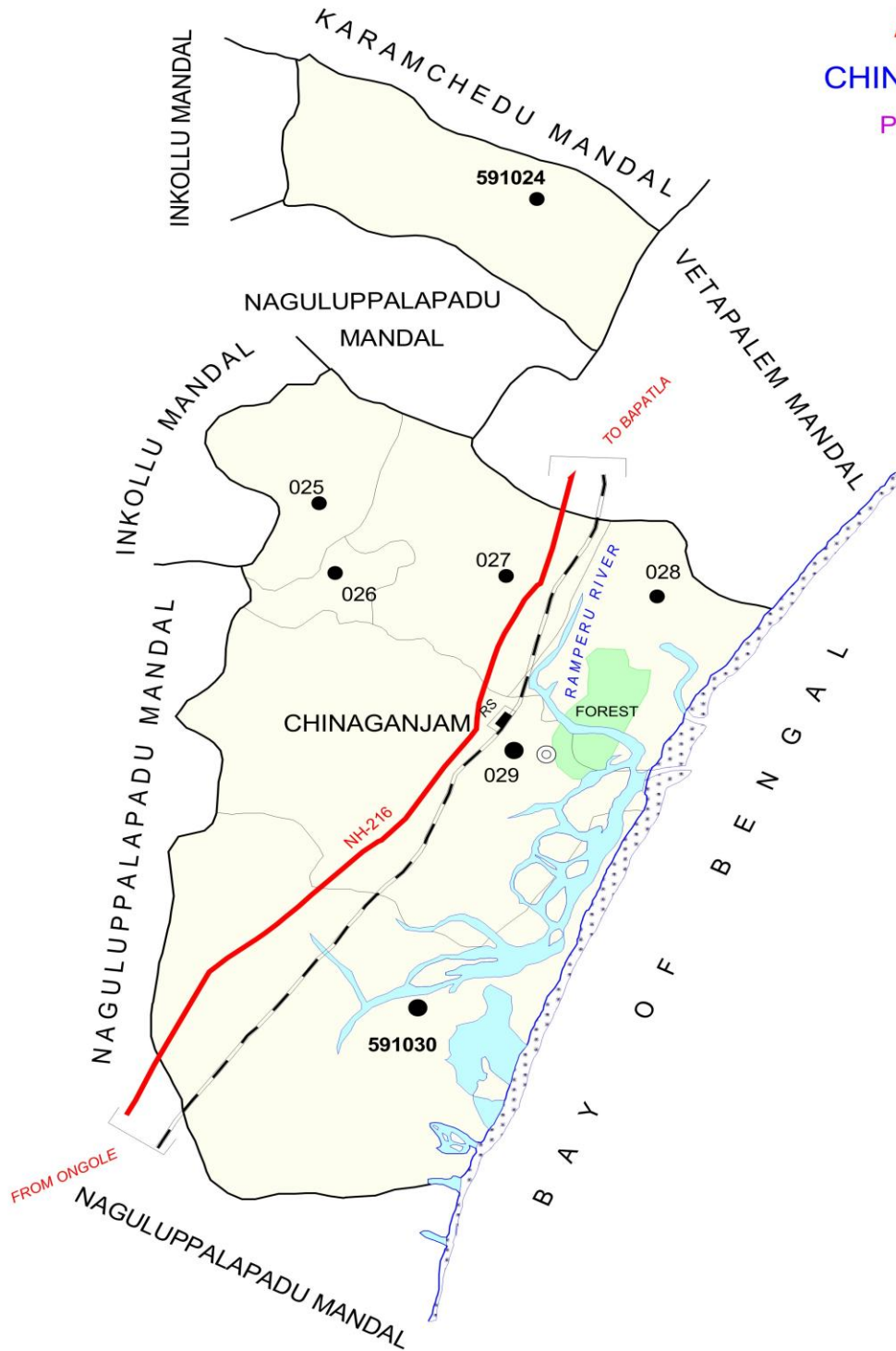
Land Use					Name of three most important commodities manufactured			Name of Village	Sl. No.
Area irrigated by source (in hectare).					First	Second	Third		
Canals (C)	Wells/Tube-wells(W/TW)	Tanks/Lakes(T/L)	Water Falls(WF)	Others(O)					
115	116	117	118	119	120	121	122	2	1
272	0	0	0	0	Handloom Sarees			Pandilla Palle	503
0	0	0	0	320				Pullari Palem	504
0	0	0	0	870				Kotha Peta (Part)	505
0	0	0	0	528				Nayani Palle	506
<b>272</b>	<b>0</b>	<b>0</b>	<b>0</b>	<b>1718</b>					

INDIA

ANDHRA PRADESH

CHINAGANJAM MANDAL

PRAKASAM DISTRICT



AREA : 171.35 Sq.kms.  
 POPULATION : 42468  
 NO. OF TOWNS : NIL  
 NO. OF VILLAGES : 7  
 DISTANCE FROM Dist. H.Qrts.  
 TO MANDAL : 35 Kms.

BOUNDARY, MANDAL.....	
" VILLAGE WITH MDDS CODE.....	591024
" FOREST.....	
HEADQUARTERS, MANDAL.....	
POPULATION SIZE OF VILLAGES :	
1000-4999, 5000 AND ABOVE..	
NATIONAL HIGHWAY.....	NH-216
RAILWAY LINE WITH STATION, BROAD GAUGE.....	
RIVER AND STREAM.....	

**ALPHABETICAL LIST OF VILLAGES (MANDAL PARISHAD WISE)  
PRAKASAM DISTRICT**

Sl. No.	Name of Village	2011 Census Location Code No.	2001 Census Location Code No.
1	2	3	4
<b>Name of Mandal Parishad : Chinaganjam</b>			
<b>Name of Mandal : Chinaganjam (0029)</b>			
1	Chinaganjam	2854905125591029	2818002902202500
2	Chinthagum Palle	2854905125591026	2818002902202200
3	Gonasapudi	2854905125591025	2818002902202100
4	Kadavakuduru	2854905125591027	2818002902202300
5	Motu Palle	2854905125591028	2818002902202400
6	Pedaganjam	2854905125591030	2818002902202600
7	Santharavuru	2854905125591024	2818002902202000

**Census of India 2011- Village Directory  
Amenities and Land use (As on 2009)**

**Name of District : Prakasam**

**Location Code No.: 549**

**Name of Mandal Parishad : Chinaganjam**

**Location Code No.: 0793**

Sl. No.	Name of Village	Location code no.	Total area of the village ( in hectares rounded up to one decimal place)	Total population ( 2011 census )	Number of households (2011 census)	Number of educational amenities available (If not available within the village, the distance range code viz; a for < 5 Kms, b for 5-10 Kms and c for 10+ kms of nearest place where facility is available is given).										
						Pre-Primary school (PP)	Primary school (P)	Middle school (M)	Secondary School (S)	Senior Secondary school (SS)	Degree college of arts science & commerce (ASC)	Engineering college(EC)	Medical college (MC)	Management institute (MI)	Polytechnic (Pt)	
1	2	3	4	5	6	7	8	9	10	11	12	13	14	15	16	
507	Santharavuru	591024	2136	3920	1090	c	2	1	a	b	b	b	c	c	c	
508	Gonasapudi	591025	1081	2300	697	b	2	1	c	c	c	c	c	c	c	
509	Chinthagum Palle	591026	336	1312	390	c	2	a	b	b	c	c	c	c	c	
510	Kadavakuduru	591027	1682	4337	1171	1	4	1	1	a	c	c	c	c	c	
511	Motu Palle	591028	1602	3567	1068	b	6	1	b	b	b	b	c	c	b	
512	Chinaganjam	591029	4308	19060	5104	2	16	2	1	1	c	c	c	c	c	
513	Pedaganjam	591030	945	7972	2198	b	11	1	1	b	c	c	c	c	c	
<b>Total</b>			<b>12090</b>	<b>42468</b>	<b>11718</b>	<b>3</b>	<b>43</b>	<b>7</b>	<b>3</b>	<b>1</b>	<b>0</b>	<b>0</b>	<b>0</b>	<b>0</b>	<b>0</b>	



**Census of India 2011- Village Directory  
Amenities and Land use (As on 2009)**

**Name of District : Prakasam**

**Location Code No.: 549**

**Name of Mandal Parishad : Chinaganjam**

**Location Code No.: 0793**

Number of educational amenities available (If not available within the village, the distance range code viz; a for <5 Kms, b for 5-10 Kms and c for 10+ kms of nearest place where facility is available is given).				Number of Medical Amenities available. (If not available within the village, the distance range code viz; a for < 5 Kms, b for 5-10 Kms and c for 10+ kms of nearest place where facility is available is given).										Name of Village	Sl. No.	
Vocational training school /ITI	Non-formal training centre (NFTC)	Special school for disabled (SSD)	Others (specify)	Community health centre (CHC)	Primary health centre (PHC)	Primary health sub centre (PHS)	Maternity and child welfare centre (MCW)	T. B. clinic (TBC)	Hospital-allopathic (HA)	Hospital-alternative medicine (HO)	Dispensary (D)	Veterinary hospital (VH)	Mobile health clinic (MHC)			Family welfare centre (FWC)
17	18	19	20	21	22	23	24	25	26	27	28	29	30	31	2	1
b	b	c		c	1	1	c	c	c	c	c	1	c	c	Santharavuru	507
c	c	c		c	b	1	c	c	c	c	c	b	c	c	Gonasapudi	508
c	c	c		c	b	b	c	c	c	c	c	b	c	c	Chinthagum Palle	509
c	c	c		c	a	1	c	c	c	c	c	a	c	c	Kadavakuduru	510
b	b	c		c	b	1	c	c	c	c	c	b	b	c	Motu Palle	511
c	c	c		c	1	b	c	c	c	c	c	1	b	c	Chinaganjam	512
c	c	c		c	b	1	c	c	c	c	c	b	b	c	Pedaganjam	513
<b>0</b>	<b>0</b>	<b>0</b>	<b>0</b>	<b>0</b>	<b>2</b>	<b>5</b>	<b>0</b>	<b>0</b>	<b>0</b>	<b>0</b>	<b>0</b>	<b>2</b>	<b>0</b>	<b>0</b>		

**Census of India 2011- Village Directory  
Amenities and Land use (As on 2009)**

Name of District : Prakasam

Location Code No.: 549

Name of Mandal Parishad : Chinaganjam

Location Code No.: 0793

Sl. No.	Name of Village	Number of Non-Government Medical Amenities available.							Availability of drinking water - Yes / No							
		Charitable non Govt. hospital/Nursing home.	Medical practitioner with MBBS Degree	Medical practitioner with other degree	Medical practitioner with no degree	Traditional practitioner and faith healer	Medicine Shop	Others	Tap water (Treated/Untreated)	Well water (Covered / Uncovered well)	Hand Pump	Tube wells / Bore well	Spring	River / Canal	Tank / Pond / Lake	Others
1	2	32	33	34	35	36	37	38	39	40	41	42	43	44	45	46
507	Santharavuru	0	0	0	0	0	1	0	Yes	Yes	Yes	No	No	Yes	Yes	No
508	Gonasapudi	0	0	0	0	0	0	0	Yes	Yes	Yes	No	No	Yes	No	No
509	Chinthagum Palle	0	0	0	0	0	0	0	Yes	No	Yes	No	No	No	Yes	No
510	Kadavakuduru	0	0	0	0	0	2	0	Yes	No	Yes	Yes	No	Yes	No	No
511	Motu Palle	0	0	0	0	0	0	0	Yes	Yes	Yes	Yes	No	No	No	No
512	Chinaganjam	1	1	4	3	0	3	0	Yes	Yes	Yes	Yes	No	Yes	No	No
513	Pedaganjam	0	0	0	0	0	2	0	Yes	Yes	Yes	No	No	Yes	Yes	No
<b>Total</b>		<b>1</b>	<b>1</b>	<b>4</b>	<b>3</b>	<b>0</b>	<b>8</b>	<b>0</b>	<b>7</b>	<b>5</b>	<b>7</b>	<b>3</b>	<b>0</b>	<b>5</b>	<b>3</b>	<b>0</b>

**Census of India 2011- Village Directory  
Amenities and Land use (As on 2009)**

**Name of District : Prakasam**

**Location Code No.: 549**

**Name of Mandal Parishad : Chinaganjam**

**Location Code No.: 0793**

Availability of toilet & others Yes / No				Communication and transport facilities (If amenities available code -Yes is given except for Village Pin Code ,If not available within the village , the distance range code viz; a for < 5 Kms, b for 5-10 Kms and c for 10+ kms of nearest place where facility is available is given).									Name of Village	Sl. No.
Community toilet including bath.	Community toilet excluding bath.	Rural sanitary mart or sanitary hardware outlet available near the village.	Community bio- gas or recycle of waste for productive use.	Post office(PO)	Sub post office (SPO)	Post & Telegraph office (P&TO)	Village Pin Code	Telephones (Land lines)	Public call office (PCO)	Mobile phone coverage	Internet cafes/ Common service centre (CSC)			
47	48	49	50	51	52	53	54	55	56	57	58	2	1	
No	No	No	No	c	Yes	c	523185	Yes	Yes	Yes	c	Santharavuru	507	
No	No	No	No	b	Yes	c	523181	Yes	Yes	Yes	c	Gonasapudi	508	
No	No	No	No	b	Yes	c	523181	Yes	Yes	Yes	c	Chinthagum Palle	509	
No	No	No	No	Yes	b	c	523181	Yes	Yes	Yes	c	Kadavakuduru	510	
No	No	No	No	b	b	b	523181	Yes	Yes	Yes	c	Motu Palle	511	
No	No	No	No	Yes	Yes	b	523135	Yes	Yes	Yes	Yes	Chinaganjam	512	
No	No	No	No	b	Yes	Yes	523186	Yes	Yes	Yes	Yes	Pedaganjam	513	
<b>0</b>	<b>0</b>	<b>0</b>	<b>0</b>	<b>2</b>	<b>5</b>	<b>1</b>		<b>7</b>	<b>7</b>	<b>7</b>	<b>2</b>			

**Census of India 2011- Village Directory  
Amenities and Land use (As on 2009)**

Name of District : Prakasam

Location Code No.: 549

Name of Mandal Parishad : Chinaganjam

Location Code No.: 0793

Sl. No.	Name of Village	Communication and transport facilities (If amenities available code -Yes is given except for Village Pin Code, If not available within the village, the distance range code viz; a for < 5 Kms, b for 5-10 Kms and c for 10+ kms of nearest place where facility is available is given).								
		Private courier facility	Bus service (Public & Private)	Railway stations	Auto/Modified Autos	Taxis and Vans	Tractors	Cycle-pulled rickshaws(Manual & Machine driven)	Carts driven by animals	Sea /River ferry service
1	2	59	60	61	62	63	64	65	66	67
507	Santharavuru	b	Yes	b	Yes	b	Yes	Yes	Yes	
508	Gonasapudi	b	Yes	b	Yes	c	Yes			b
509	Chinthagum Palle	c	b	b	Yes	c	Yes			c
510	Kadavakuduru	c	Yes	Yes	b	Yes	Yes			c
511	Motu Palle	b	Yes	b	Yes	Yes	Yes	Yes		b
512	Chinaganjam	Yes	Yes	Yes	Yes	Yes	Yes	Yes	Yes	Yes
513	Pedaganjam	b	Yes	b	Yes	Yes	Yes	Yes	Yes	Yes
<b>Total</b>		<b>1</b>	<b>6</b>	<b>2</b>	<b>6</b>	<b>4</b>	<b>7</b>	<b>4</b>	<b>3</b>	<b>0</b>

**Census of India 2011- Village Directory  
Amenities and Land use (As on 2009)**

**Name of District : Prakasam**

**Location Code No.: 549**

**Name of Mandal Parishad : Chinaganjam**

**Location Code No.: 0793**

Village connected to highways,village roads, banks & credit societies (If amenities available code -Yes is given, If not available within the village , the distance range code viz; a for < 5 Kms, b for 5-10 Kms and c for 10+ kms of nearest place where facility is available is given).												Name of Village	Sl. No.
Connected to national highway(NH)	Connected to state highway(SH)	Connected to major district road (MDR)	Connected to others district road	Pucca roads	Kutchcha roads	Water bounded macadam(WBM) roads	Navigable waterway (river/canal)(NW)	Footpaths (FP)	Commercial & Co-operative Banks	ATM	Agricultural Credit Societies		
68	69	70	71	72	73	74	75	76	77	78	79	2	1
c	c	c	Yes	Yes	Yes	Yes		Yes	Yes	b	Yes	Santharavuru	507
b	c	c	Yes	Yes	Yes	b		Yes	a	b	Yes	Gonasapudi	508
a	c	Yes	Yes	Yes	Yes	b		Yes	b	c	a	Chinthagum Palle	509
Yes	c	b	Yes	Yes	Yes	Yes		Yes	Yes	a	b	Kadavakuduru	510
b	c	c	Yes	Yes	Yes	Yes		Yes	b	b	b	Motu Palle	511
Yes	c	c	Yes	Yes	Yes	Yes		Yes	Yes	Yes	Yes	Chinaganjam	512
Yes	c	c	Yes	Yes	Yes	Yes		Yes	b	b	Yes	Pedaganjam	513
<b>3</b>	<b>0</b>	<b>1</b>	<b>7</b>	<b>7</b>	<b>7</b>	<b>5</b>	<b>0</b>	<b>7</b>	<b>3</b>	<b>1</b>	<b>4</b>		

**Census of India 2011- Village Directory**  
**Amenities and Land use (As on 2009)**

Name of District : Prakasam

Location Code No.: 549

Name of Mandal Parishad : Chinaganjam

Location Code No.: 0793

Sl. No.	Name of Village	Availability of miscellaneous facilities (If amenities available code -Yes is given, If not available within the village, the distance range code viz; a for < 5 Kms, b for 5-10 Kms and c for 10+ kms of nearest place where facility is available is given).									
		Self-Help Group (SHG)	Public distribution system (PDS) shop	Mandis / Regular market	Weekly Haat	Agricultural marketing society	Integrated Child Development Scheme (Nutritional Centres)	Anganwadi Centre (Nutritional Centres)	Others (Nutritional Centres)	ASHA (Accredited Social Health Activist)	Community centre with/without TV
1	2	80	81	82	83	84	85	86	87	88	89
507	Santharavuru	Yes	Yes	c	c	c	Yes	Yes	Yes	c	c
508	Gonasapudi	Yes	Yes	c	c	c	Yes	Yes	Yes	c	c
509	Chinthagum Palle	Yes	Yes	c	c	c	Yes	Yes	Yes	c	c
510	Kadavakuduru	Yes	Yes	c	c	c	Yes	Yes	Yes	c	c
511	Motu Palle	Yes	Yes	b	b	c	Yes	Yes	Yes	c	c
512	Chinaganjam	Yes	Yes	Yes	Yes	c	Yes	Yes	Yes	c	Yes
513	Pedaganjam	Yes	Yes	b	b	c	Yes	Yes	Yes	c	b
<b>Total</b>		<b>7</b>	<b>7</b>	<b>1</b>	<b>1</b>	<b>0</b>	<b>7</b>	<b>7</b>	<b>7</b>	<b>0</b>	<b>1</b>

**Census of India 2011- Village Directory  
Amenities and Land use (As on 2009)**

**Name of District : Prakasam**

**Location Code No.: 549**

**Name of Mandal Parishad : Chinaganjam**

**Location Code No.: 0793**

Availability of miscellaneous facilities (If amenities available code -Yes is given, If not available within the village, the distance range code viz; a for < 5 Kms, b for 5-10 Kms and c for 10+ kms of nearest place where facility is available is given).								Availability of electricity (Yes/No)				Nearest Town		Name of Village	Sl. No.
Sports Field,	Sports Club / Recreation Centre	Cinema / Video Hall	Public Library	Public Reading Room	Newspaper Supply	Assembly Polling station	Birth & Death Registration Office	Power Supply for Domestic Use (ED)	Power Supply for Agricultural Use (EAG)	Power Supply for Commercial Use (EC)	Power Supply for All Uses (EA)	Name	Distance range code i.e. a for <5 Kms, b for 5-10 Kms and c for 10+ kms		
90	91	92	93	94	95	96	97	98	99	100	101	102	103	2	1
c	c	b	b	c	Yes	Yes	Yes	Yes	Yes	Yes	Yes	Chirala	c	Santharavuru	507
c	b	c	c	c	Yes	Yes	Yes	Yes	Yes	Yes	Yes	Chirala	c	Gonasapudi	508
c	c	b	c	c	Yes	Yes	Yes	Yes	Yes	Yes	Yes	Chirala	c	Chinthagum Palle	509
c	c	a	c	c	Yes	Yes	Yes	Yes	Yes	Yes	Yes	Chirala	c	Kadavakuduru	510
c	c	b	b	b	Yes	Yes	Yes	Yes	Yes	Yes	Yes	Chirala	c	Motu Palle	511
c	c	Yes	Yes	Yes	Yes	Yes	Yes	Yes	Yes	Yes	Yes	Chirala	c	Chinaganjam	512
c	c	b	b	b	Yes	Yes	Yes	Yes	Yes	Yes	Yes	Chirala	c	Pedaganjam	513
<b>0</b>	<b>0</b>	<b>1</b>	<b>1</b>	<b>1</b>	<b>7</b>	<b>7</b>	<b>7</b>	<b>7</b>	<b>7</b>	<b>7</b>	<b>7</b>		<b>0</b>		

**Census of India 2011- Village Directory**  
**Amenities and Land use (As on 2009)**

Name of District : Prakasam

Location Code No.: 549

Name of Mandal Parishad : Chinaganjam

Location Code No.: 0793

Sl. No.	Name of Village	Land Use										
		Area under different types of land use ( in hectares rounded up to one decimal place)										
		Forests	Area under Non-agricultural Uses	Barren and Un-cultivable land	Permanent Pastures and Other Grazing Lands	Land Under Miscellaneous Tree Crops etc.	Culturable Waste Land	Fallow lands other than current fallows	Current Fallows	Net Area Sown	Total Irrigated Land Area	Total Un-irrigated Land Area
1	2	104	105	106	107	108	109	110	111	112	113	114
507	Santharavuru	0	287	0	0	2	0	0	19	1828	850	997
508	Gonasapudi	0	189	0	0	0	0	0	36	856	356	536
509	Chinthagum Palle	0	42	0	0	0	0	0	25	269	126	168
510	Kadavakuduru	100	318	23	0	11	0	100	474	656	360	870
511	Motu Palle	266	149	149	0	12	419	0	170	437	64	543
512	Chinaganjam	0	2018	93	0	298	188	0	405	1306	404	1307
513	Pedaganjam	201	100	110	0	0	0	0	241	293	412	122
<b>Total</b>		<b>567</b>	<b>3103</b>	<b>375</b>	<b>0</b>	<b>323</b>	<b>607</b>	<b>100</b>	<b>1370</b>	<b>5645</b>	<b>2572</b>	<b>4543</b>



**Census of India 2011- Village Directory  
Amenities and Land use (As on 2009)**

**Name of District : Prakasam**

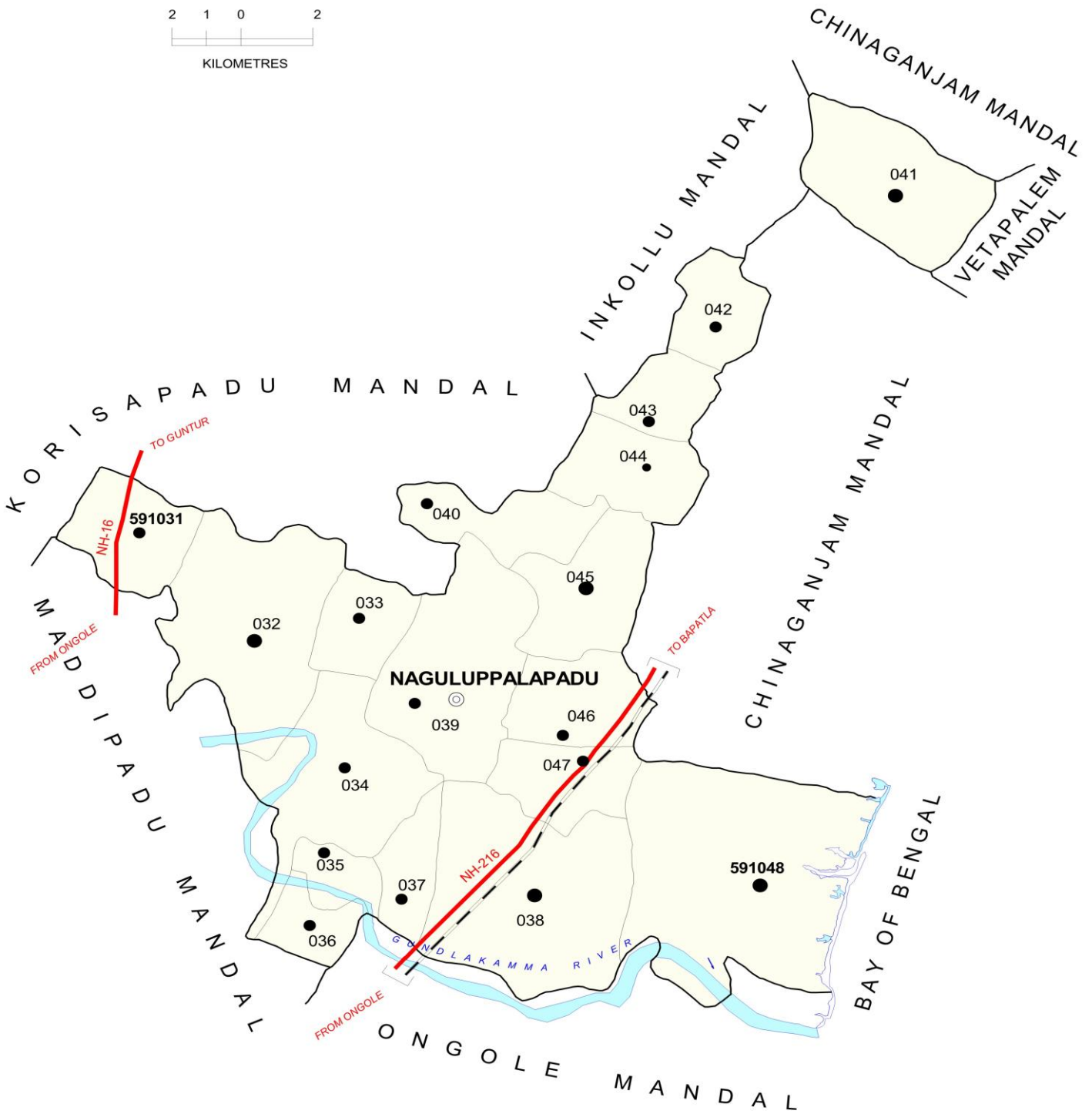
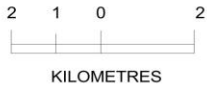
**Location Code No.: 549**

**Name of Mandal Parishad : Chinaganjam**

**Location Code No.: 0793**

Land Use					Name of three most important commodities manufactured			Name of Village	Sl. No.
Area irrigated by source (in hectare).					First	Second	Third		
Canals (C)	Wells/Tube-wells(W/TW)	Tanks/Lakes(T/L)	Water Falls(WF)	Others(O)					
115	116	117	118	119	120	121	122	2	1
850	0	0	0	0				Santharavuru	507
356	0	0	0	0				Gonasapudi	508
126	0	0	0	0				Chinthagum Palle	509
360	0	0	0	0				Kadavakuduru	510
36	28	0	0	0				Motu Palle	511
312	92	0	0	0				Chinaganjam	512
412	0	0	0	0				Pedaganjam	513
<b>2452</b>	<b>120</b>	<b>0</b>	<b>0</b>	<b>0</b>					

INDIA  
**ANDHRA PRADESH**  
**NAGULUPPALAPADU MANDAL**  
**PRAKASAM DISTRICT**



AREA : 256.46 Sq.kms.  
 POPULATION : 67733  
 NO. OF TOWNS : NIL  
 NO. OF VILLAGES : 18  
 DISTANCE FROM Dist. H.Qrts.  
 TO MANDAL : 18 Kms.

BOUNDARY, MANDAL.....	.....
+ VILLAGE WITH MDDS CODE.....	.....
HEADQUARTERS, MANDAL.....	.....
POPULATION SIZE OF VILLAGES :	
500-999, 1000-4999, 5000 AND ABOVE.....	.....
NATIONAL HIGHWAY.....	.....
RAILWAY LINE WITH STATION, BROAD GAUGE.....	.....
RIVER AND STREAM.....	.....

**ALPHABETICAL LIST OF VILLAGES (MANDAL PARISHAD WISE)  
PRAKASAM DISTRICT**

Sl. No.	Name of Village	2011 Census Location Code No.	2001 Census Location Code No.
1	2	3	4
<b>Name of Mandal Parishad : Naguluppala Padu</b>			
<b>Name of Mandal : Naguluppala Padu (0030)</b>			
1	Ammana Brolu	2854905126591038	2818003002203400
2	Chadalawada	2854905126591034	2818003002203000
3	Cheervanuppala Padu	2854905126591037	2818003002203300
4	Chekura Padu	2854905126591036	2818003002203200
5	Edumudi	2854905126591043	2818003002203900
6	Kandlagunta	2854905126591040	2818003002203600
7	Kanuparthi	2854905126591048	2818003002204400
8	Kothakota	2854905126591031	2818003002202700
9	Machavaram	2854905126591046	2818003002204200
10	Maddirala Muppalla	2854905126591042	2818003002203800
11	Maddirala Padu	2854905126591035	2818003002203100
12	Mattigunta	2854905126591044	2818003002204000
13	Naguluppala Padu	2854905126591039	2818003002203500
14	Nidamanur	2854905126591032	2818003002202800
15	Pothavaram	2854905126591033	2818003002202900
16	Raparla	2854905126591047	2818003002204300
17	Thimmasamudram	2854905126591041	2818003002203700
18	Uppugundur	2854905126591045	2818003002204100

**Census of India 2011- Village Directory  
Amenities and Land use (As on 2009)**

**Name of District : Prakasam**

**Location Code No.: 549**

**Name of Mandal Parishad : Naguluppala Padu**

**Location Code No.: 0794**

Sl. No.	Name of Village	Location code no.	Total area of the village ( in hectares rounded up to one decimal place)	Total population ( 2011 census )	Number of households (2011 census)	Number of educational amenities available (If not available within the village, the distance range code viz; a for < 5 Kms, b for 5-10 Kms and c for 10+ kms of nearest place where facility is available is given).									
						Pre-Primary school (PP)	Primary school (P)	Middle school (M)	Secondary School (S)	Senior Secondary school (SS)	Degree college of arts science & commerce (ASC)	Engineering college(EC)	Medical college (MC)	Management institute (MI)	Polytechnic (Pt)
1	2	3	4	5	6	7	8	9	10	11	12	13	14	15	16
514	Kothakota	591031	1046	2023	531	b	2	1	a	b	b	c	c	c	c
515	Nidamanur	591032	1430	5693	1576	b	5	2	2	c	c	c	c	c	c
516	Pothavaram	591033	725	2669	755	a	2	1	1	c	b	c	c	c	c
517	Chadalawada	591034	1639	3053	783	a	3	1	a	b	b	a	c	c	b
518	Maddirala Padu	591035	735	2488	673	b	2	1	1	1	1	c	c	1	c
519	Chekura Padu	591036	472	1688	456	b	1	1	1	b	a	c	c	1	c
520	Cheervanuppala Padu	591037	847	2988	789	a	4	1	2	a	b	c	c	b	c
521	Ammana Brolu	591038	3132	7515	1983	1	7	3	3	1	b	c	c	c	c
522	Naguluppala Padu	591039	2291	3768	1072	1	5	2	1	b	b	c	c	b	c
523	Kandlagunta	591040	3447	3851	1050	b	4	1	a	b	c	c	c	c	c
524	Thimmasamudram	591041	1587	5993	1727	1	5	3	3	1	1	c	c	c	b
525	Maddirala Muppalla	591042	740	1702	506	b	5	2	2	b	b	c	c	c	c
526	Edumudi	591043	613	2748	793	b	2	1	1	b	c	c	c	c	c
527	Mattigunta	591044	989	909	250	a	2	a	a	a	c	c	c	c	c
528	Uppugundur	591045	1197	9060	2459	1	8	5	3	1	c	c	c	c	c
529	Machavaram	591046	1011	2183	576	b	3	2	2	b	c	c	c	c	c
530	Raparla	591047	934	3475	1022	a	4	1	a	b	c	c	c	c	c
531	Kanuparthi	591048	4293	5927	1612	b	11	2	2	b	c	c	c	c	c
<b>Total</b>			<b>27128</b>	<b>67733</b>	<b>18613</b>	<b>4</b>	<b>75</b>	<b>30</b>	<b>24</b>	<b>4</b>	<b>2</b>	<b>0</b>	<b>0</b>	<b>2</b>	<b>0</b>

**Census of India 2011- Village Directory  
Amenities and Land use (As on 2009)**

**Name of District : Prakasam**

**Location Code No.: 549**

**Name of Mandal Parishad : Naguluppala Padu**

**Location Code No.: 0794**

Number of educational amenities available (If not available within the village, the distance range code viz; a for <5 Kms, b for 5-10 Kms and c for 10+ kms of nearest place where facility is available is given).				Number of Medical Amenities available. (If not available within the village, the distance range code viz; a for < 5 Kms, b for 5-10 Kms and c for 10+ kms of nearest place where facility is available is given).										Name of Village	Sl. No.	
Vocational training school /ITI	Non-formal training centre (NFTC)	Special school for disabled (SSD)	Others (specify)	Community health centre (CHC)	Primary health centre (PHC)	Primary health sub centre (PHS)	Maternity and child welfare centre (MCW)	T. B. clinic (TBC)	Hospital-allopathic (HA)	Hospital-alternative medicine (HO)	Dispensary (D)	Veterinary hospital (VH)	Mobile health clinic (MHC)			Family welfare centre (FWC)
17	18	19	20	21	22	23	24	25	26	27	28	29	30	31	2	1
b	c	c		c	c	1	c	c	c	c	b	a	c	c	Kothakota	514
c	c	c		c	b	1	c	c	c	c	a	1	c	c	Nidamanur	515
c	c	c		c	a	a	c	c	c	c	1	1	b	c	Pothavaram	516
c	c	c		c	a	1	c	c	c	c	a	1	b	c	Chadalawada	517
c	c	c		c	b	1	c	c	c	c	b	a	b	c	Maddirala Padu	518
c	c	c		c	b	a	c	c	c	c	b	b	1	c	Chekura Padu	519
c	c	c		c	b	a	c	c	c	c	b	a	1	c	Cheervanuppala Padu	520
c	c	c		c	1	1	c	c	c	c	b	1	a	c	Ammana Brolu	521
c	c	c		c	1	1	c	c	c	c	b	1	b	c	Naguluppala Padu	522
c	c	c		c	b	1	c	c	c	c	a	a	b	c	Kandlagunta	523
b	c	c		c	b	1	c	c	c	c	1	1	a	c	Thimmasamudram	524
c	c	c		c	c	b	c	c	c	c	b	a	1	c	Maddirala Muppalla	525
c	c	c		c	c	1	c	c	c	c	c	1	a	c	Edumudi	526
c	c	c		c	b	a	c	c	c	c	b	a	1	c	Mattigunta	527
c	c	c		c	b	1	c	c	c	c	b	1	a	c	Uppugundur	528
c	c	c		c	b	b	c	c	c	c	b	b	1	c	Machavaram	529
c	c	c		c	b	1	c	c	c	c	b	1	a	c	Raparla	530
c	c	c		c	b	1	c	c	c	c	1	b	b	c	Kanuparthi	531
<b>0</b>	<b>0</b>	<b>0</b>	<b>0</b>	<b>0</b>	<b>2</b>	<b>12</b>	<b>0</b>	<b>0</b>	<b>0</b>	<b>0</b>	<b>3</b>	<b>9</b>	<b>5</b>	<b>0</b>		

**Census of India 2011- Village Directory  
Amenities and Land use (As on 2009)**

Name of District : Prakasam

Location Code No.: 549

Name of Mandal Parishad : Naguluppala Padu

Location Code No.: 0794

Sl. No.	Name of Village	Number of Non-Government Medical Amenities available.							Availability of drinking water - Yes / No								
		Charitable non Govt. hospital/Nursing home.	Medical practitioner with MBBS Degree	Medical practitioner with other degree	Medical practitioner with no degree	Traditional practitioner and faith healer	Medicine Shop	Others	Tap water (Treated/Untreated)	Well water (Covered / Uncovered well)	Hand Pump	Tube wells / Bore well	Spring	River / Canal	Tank / Pond / Lake	Others	
1	2	32	33	34	35	36	37	38	39	40	41	42	43	44	45	46	
514	Kothakota	0	0	1	0	0	0	0	Yes	Yes	No	No	No	No	Yes	No	
515	Nidamanur	0	0	0	2	0	1	0	Yes	Yes	Yes	No	No	Yes	No	No	
516	Pothavaram	0	0	0	2	0	0	0	Yes	Yes	Yes	No	No	Yes	No	No	
517	Chadalawada	0	0	0	1	0	0	0	Yes	Yes	Yes	No	No	Yes	No	No	
518	Maddirala Padu	0	0	0	2	0	0	0	Yes	No	No	No	No	Yes	No	No	
519	Chekura Padu	0	0	0	1	0	0	0	Yes	Yes	No	No	No	Yes	No	No	
520	Cheervanuppala Padu	0	0	0	2	0	0	0	Yes	Yes	No	No	No	No	Yes	No	
521	Ammana Brolu	0	0	0	4	0	1	0	Yes	Yes	Yes	No	No	No	Yes	No	
522	Naguluppala Padu	0	0	0	3	0	1	0	Yes	Yes	Yes	No	No	No	Yes	No	
523	Kandlagunta	0	0	0	1	0	0	0	Yes	Yes	Yes	No	No	No	Yes	No	
524	Thimmasamudram	0	0	0	4	0	1	0	Yes	No	No	No	No	Yes	No	No	
525	Maddirala Muppalla	0	0	0	1	0	0	0	Yes	Yes	No	No	No	No	Yes	No	
526	Edumudi	0	0	0	2	0	0	0	Yes	Yes	No	No	No	No	Yes	No	
527	Mattigunta	0	0	0	1	0	0	0	Yes	Yes	No	No	No	No	Yes	No	
528	Uppugundur	1	2	0	8	0	1	0	Yes	Yes	Yes	No	No	No	Yes	No	
529	Machavaram	0	0	0	2	0	0	0	Yes	Yes	Yes	No	No	No	Yes	No	
530	Raparla	0	0	0	1	0	0	0	Yes	Yes	Yes	No	No	No	Yes	No	
531	Kanuparthi	0	0	4	0	1	0	0	No	Yes	No	Yes	No	No	No	No	
<b>Total</b>		<b>1</b>	<b>2</b>	<b>5</b>	<b>37</b>	<b>1</b>	<b>5</b>	<b>0</b>	<b>17</b>	<b>16</b>	<b>9</b>	<b>1</b>	<b>0</b>	<b>6</b>	<b>11</b>	<b>0</b>	

**Census of India 2011- Village Directory  
Amenities and Land use (As on 2009)**

**Name of District : Prakasam**

**Location Code No.: 549**

**Name of Mandal Parishad : Naguluppala Padu**

**Location Code No.: 0794**

Availability of toilet & others Yes / No				Communication and transport facilities (If amenities available code -Yes is given except for Village Pin Code ,If not available within the village , the distance range code viz; a for < 5 Kms, b for 5-10 Kms and c for 10+ kms of nearest place where facility is available is given).									Name of Village	Sl. No.
Community toilet including bath.	Community toilet excluding bath.	Rural sanitary mart or sanitary hardware outlet available near the village.	Community bio- gas or recycle of waste for productive use.	Post office(PO)	Sub post office (SPO)	Post & Telegraph office (P&TO)	Village Pin Code	Telephones (Land lines)	Public call office (PCO)	Mobile phone coverage	Internet cafes/ Common service centre (CSC)			
47	48	49	50	51	52	53	54	55	56	57	58	2	1	
No	No	No	No	Yes	b	c	523183	Yes	Yes	Yes	b	Kothakota	514	
No	No	No	No	Yes	b	b	523183	Yes	Yes	Yes	c	Nidamanur	515	
No	No	No	No	Yes	a	c	523183	Yes	Yes	Yes	c	Pothavaram	516	
No	No	No	No	Yes	a	c	523183	Yes	Yes	Yes	c	Chadalawada	517	
No	No	No	No	Yes	b	c	523183	Yes	Yes	Yes	c	Maddirala Padu	518	
No	No	No	No	Yes	b	c	523262	Yes	Yes	Yes	c	Chekura Padu	519	
No	No	No	No	Yes	b	c	523180	Yes	Yes	Yes	c	Cheervanuppala Padu	520	
No	No	No	No	Yes	Yes	c	523180	Yes	Yes	Yes	b	Ammana Brolu	521	
No	No	No	No	Yes	Yes	Yes	523183	Yes	Yes	Yes	b	Naguluppala Padu	522	
No	No	No	No	Yes	b	c	523183	Yes	Yes	Yes	b	Kandlagunta	523	
No	No	No	No	Yes	b	c	523185	Yes	Yes	Yes	c	Thimmasamudram	524	
No	No	No	No	Yes	b	c	523181	Yes	Yes	Yes	c	Maddirala Muppalla	525	
No	No	No	No	Yes	b	c	523186	Yes	Yes	Yes	b	Edumudi	526	
No	No	No	No	a	a	c	523186	Yes	Yes	Yes	Yes	Mattigunta	527	
No	No	No	No	Yes	Yes	c	523186	Yes	Yes	Yes	b	Uppugundur	528	
No	No	No	No	Yes	a	c	523180	Yes	Yes	Yes	b	Machavaram	529	
No	No	No	No	Yes	a	c	523180	Yes	Yes	Yes	b	Raparla	530	
No	No	No	No	Yes	b	c	523180	Yes	Yes	Yes	c	Kanuparthi	531	
<b>0</b>	<b>0</b>	<b>0</b>	<b>0</b>	<b>17</b>	<b>3</b>	<b>1</b>		<b>18</b>	<b>18</b>	<b>18</b>	<b>1</b>			

**Census of India 2011- Village Directory  
Amenities and Land use (As on 2009)**

Name of District : Prakasam

Location Code No.: 549

Name of Mandal Parishad : Naguluppala Padu

Location Code No.: 0794

Sl. No.	Name of Village	Communication and transport facilities (If amenities available code -Yes is given except for Village Pin Code, If not available within the village, the distance range code viz; a for < 5 Kms, b for 5-10 Kms and c for 10+ kms of nearest place where facility is available is given).									
		Private courier facility	Bus service (Public & Private)	Railway stations	Auto/Modified Autos	Taxis and Vans	Tractors	Cycle-pulled rickshaws(Manual & Machine driven)	Carts driven by animals	Sea /River ferry service	
1	2	59	60	61	62	63	64	65	66	67	
514	Kothakota	b	Yes	c	Yes	b	Yes		Yes		
515	Nidamanur	c	Yes	c	Yes	c	Yes		Yes		
516	Pothavaram	a	Yes	c	Yes	c	Yes		Yes		
517	Chadalawada	c	Yes	b	Yes	c	Yes		Yes		
518	Maddirala Padu	c	Yes	b	Yes	c	Yes		Yes		
519	Chekura Padu	c	a	c	Yes	c	Yes		Yes		
520	Cheervanuppala Padu	c	Yes	a	Yes	c	Yes		Yes		
521	Ammana Brolu	c	Yes	Yes	Yes	b	Yes	Yes	Yes		
522	Naguluppala Padu	c	Yes	b	Yes	b	Yes	Yes	Yes		
523	Kandlagunta	c	Yes	b	Yes	b	Yes		Yes		
524	Thimmasamudram	c	Yes	b	Yes	c	Yes	Yes	Yes		
525	Maddirala Muppalla	c	Yes	b	Yes	b	Yes		Yes		
526	Edumudi	b	Yes	b	Yes	b	Yes		Yes		
527	Mattigunta	a	Yes	a	a	Yes	Yes		Yes		
528	Uppugundur	Yes	Yes	Yes	Yes	Yes	Yes	Yes	Yes		
529	Machavaram	b	Yes	a	Yes	b	Yes		Yes		
530	Raparla	b	Yes	Yes	Yes	b	Yes		Yes		
531	Kanuparthi	c	Yes	b	c	Yes	b		a		
<b>Total</b>		<b>1</b>	<b>17</b>	<b>3</b>	<b>16</b>	<b>3</b>	<b>17</b>	<b>4</b>	<b>17</b>	<b>0</b>	



**Census of India 2011- Village Directory  
Amenities and Land use (As on 2009)**

**Name of District : Prakasam**

**Location Code No.: 549**

**Name of Mandal Parishad : Naguluppala Padu**

**Location Code No.: 0794**

Village connected to highways,village roads, banks & credit societies (If amenities available code -Yes is given, If not available within the village , the distance range code viz; a for < 5 Kms, b for 5-10 Kms and c for 10+ kms of nearest place where facility is available is given).												Name of Village	Sl. No.
Connected to national highway(NH)	Connected to state highway(SH)	Connected to major district road (MDR)	Connected to others district road	Pucca roads	Kutchcha roads	Water bounded macadam(WBM) roads	Navigable waterway (river/canal)(NW)	Footpaths (FP)	Commercial & Co-operative Banks	ATM	Agricultural Credit Societies		
68	69	70	71	72	73	74	75	76	77	78	79	2	1
Yes	b	b	c	Yes	Yes	b		Yes	b	b	b	Kothakota	514
b	b	Yes	Yes	Yes	Yes	Yes		Yes	Yes	c	Yes	Nidamanur	515
c	c	c	c	Yes	Yes	Yes		Yes	a	c	a	Pothavaram	516
b	b	Yes	Yes	Yes	Yes	Yes		Yes	a	c	Yes	Chadalawada	517
b	b	Yes	Yes	Yes	Yes	b		Yes	b	c	a	Maddirala Padu	518
b	b	a	c	Yes	Yes	b		Yes	b	c	b	Chekura Padu	519
b	c	c	c	Yes	Yes	Yes		Yes	b	c	b	Cheervanuppala Padu	520
Yes	c	b	c	Yes	Yes	Yes		Yes	Yes	c	Yes	Ammana Brolu	521
b	c	Yes	Yes	Yes	Yes	Yes		Yes	Yes	c	Yes	Naguluppala Padu	522
b	c	Yes	c	Yes	Yes	Yes		Yes	b	c	Yes	Kandlagunta	523
c	c	b	Yes	Yes	Yes	Yes		Yes	Yes	c	Yes	Thimmasamudram	524
c	c	b	Yes	Yes	Yes	b		Yes	a	c	Yes	Maddirala Muppalla	525
c	c	b	Yes	Yes	Yes	Yes		Yes	Yes	c	Yes	Edumudi	526
b	c	a	Yes	Yes	Yes	b		Yes	a	c	a	Mattigunta	527
Yes	c	Yes	Yes	Yes	Yes	Yes		Yes	Yes	c	Yes	Uppugundur	528
b	c	b	c	Yes	Yes	b		Yes	a	c	a	Machavaram	529
b	c	b	c	Yes	Yes	Yes		Yes	a	c	Yes	Raparla	530
c	c	c	c	Yes	Yes	Yes		Yes	b	c	b	Kanuparthi	531
<b>3</b>	<b>0</b>	<b>6</b>	<b>9</b>	<b>18</b>	<b>18</b>	<b>12</b>	<b>0</b>	<b>18</b>	<b>6</b>	<b>0</b>	<b>10</b>		

**Census of India 2011- Village Directory  
Amenities and Land use (As on 2009)**

**Name of District : Prakasam**

**Location Code No.: 549**

**Name of Mandal Parishad : Naguluppala Padu**

**Location Code No.: 0794**

Sl. No.	Name of Village	Availability of miscellaneous facilities (If amenities available code -Yes is given, If not available within the village, the distance range code viz; a for < 5 Kms, b for 5-10 Kms and c for 10+ kms of nearest place where facility is available is given).									
		Self-Help Group (SHG)	Public distribution system (PDS) shop	Mandis / Regular market	Weekly Haat	Agricultural marketing society	Integrated Child Development Scheme (Nutritional Centres)	Anganwadi Centre (Nutritional Centres)	Others (Nutritional Centres)	ASHA (Accredited Social Health Activist)	Community centre with/without TV
1	2	80	81	82	83	84	85	86	87	88	89
514	Kothakota	Yes	Yes	b	b	c	Yes	Yes	Yes	Yes	Yes
515	Nidamanur	Yes	Yes	c	c	c	Yes	Yes	Yes	Yes	Yes
516	Pothavaram	Yes	Yes	c	c	c	Yes	Yes	Yes	Yes	Yes
517	Chadalawada	Yes	Yes	c	c	c	Yes	Yes	Yes	Yes	Yes
518	Maddirala Padu	Yes	Yes	c	c	c	Yes	Yes	Yes	Yes	Yes
519	Chekura Padu	Yes	Yes	c	c	c	Yes	Yes	Yes	Yes	Yes
520	Cheervanuppala Padu	Yes	Yes	c	c	c	Yes	Yes	Yes	Yes	Yes
521	Ammana Brolu	Yes	Yes	b	b	b	Yes	Yes	Yes	Yes	Yes
522	Naguluppala Padu	Yes	Yes	b	b	b	Yes	Yes	Yes	Yes	Yes
523	Kandlagunta	Yes	Yes	b	b	b	Yes	Yes	Yes	Yes	Yes
524	Thimmasamudram	Yes	Yes	c	c	c	Yes	Yes	Yes	Yes	Yes
525	Maddirala Muppalla	Yes	Yes	b	b	b	Yes	Yes	Yes	Yes	Yes
526	Edumudi	Yes	Yes	b	b	b	Yes	Yes	Yes	Yes	Yes
527	Mattigunta	Yes	Yes	a	a	a	Yes	Yes	Yes	Yes	Yes
528	Uppugundur	Yes	Yes	Yes	Yes	Yes	Yes	Yes	Yes	Yes	Yes
529	Machavaram	Yes	Yes	b	b	b	Yes	Yes	Yes	Yes	Yes
530	Raparla	Yes	Yes	b	b	b	Yes	Yes	Yes	Yes	Yes
531	Kanuparthi	Yes	Yes	c	c	c	Yes	Yes	Yes	Yes	Yes
<b>Total</b>		<b>18</b>	<b>18</b>	<b>1</b>	<b>1</b>	<b>1</b>	<b>18</b>	<b>18</b>	<b>18</b>	<b>18</b>	<b>18</b>

**Census of India 2011- Village Directory  
Amenities and Land use (As on 2009)**

**Name of District : Prakasam**

**Location Code No.: 549**

**Name of Mandal Parishad : Naguluppala Padu**

**Location Code No.: 0794**

Availability of miscellaneous facilities (If amenities available code -Yes is given, If not available within the village, the distance range code viz; a for < 5 Kms, b for 5-10 Kms and c for 10+ kms of nearest place where facility is available is given).								Availability of electricity (Yes/No)				Nearest Town		Name of Village	Sl. No.
Sports Field,	Sports Club / Recreation Centre	Cinema / Video Hall	Public Library	Public Reading Room	Newspaper Supply	Assembly Polling station	Birth & Death Registration Office	Power Supply for Domestic Use (ED)	Power Supply for Agricultural Use (EAG)	Power Supply for Commercial Use (EC)	Power Supply for All Uses (EA)	Name	Distance range code i.e. a for <5 Kms, b for 5-10 Kms and c for 10+ kms		
90	91	92	93	94	95	96	97	98	99	100	101	102	103	2	1
a	c	b	a	a	Yes	Yes	Yes	Yes	Yes	Yes	Yes	Ongole	c	Kothakota	514
Yes	c	c	Yes	Yes	Yes	Yes	Yes	Yes	Yes	Yes	Yes	Ongole	c	Nidamanur	515
Yes	c	c	Yes	Yes	Yes	Yes	Yes	Yes	Yes	Yes	Yes	Ongole	c	Pothavaram	516
a	c	c	a	a	Yes	Yes	Yes	Yes	Yes	Yes	Yes	Ongole	c	Chadalawada	517
b	c	c	b	b	Yes	Yes	Yes	Yes	Yes	Yes	Yes	Ongole	c	Maddirala Padu	518
b	c	c	b	b	Yes	Yes	Yes	Yes	Yes	Yes	Yes	Ongole	c	Chekura Padu	519
b	c	c	b	b	Yes	Yes	Yes	Yes	Yes	Yes	Yes	Ongole	c	Cheervanuppala Padu	520
Yes	c	c	Yes	Yes	Yes	Yes	Yes	Yes	Yes	Yes	Yes	Ongole	c	Ammana Brolu	521
Yes	c	b	Yes	Yes	Yes	Yes	Yes	Yes	Yes	Yes	Yes	Ongole	c	Naguluppala Padu	522
a	c	b	b	b	Yes	Yes	Yes	Yes	Yes	Yes	Yes	Ongole	c	Kandlagunta	523
Yes	c	Yes	Yes	Yes	Yes	Yes	Yes	Yes	Yes	Yes	Yes	Chirala	c	Thimmasamudram	524
a	c	b	a	a	Yes	Yes	Yes	Yes	Yes	Yes	Yes	Chirala	c	Maddirala Muppalla	525
Yes	c	Yes	b	b	Yes	Yes	Yes	Yes	Yes	Yes	Yes	Chirala	c	Edumudi	526
a	c	b	a	a	Yes	Yes	Yes	Yes	Yes	Yes	Yes	Ongole	c	Mattigunta	527
Yes	c	Yes	Yes	Yes	Yes	Yes	Yes	Yes	Yes	Yes	Yes	Ongole	c	Uppugundur	528
Yes	c	b	a	a	Yes	Yes	Yes	Yes	Yes	Yes	Yes	Ongole	c	Machavaram	529
a	c	b	a	a	Yes	Yes	Yes	Yes	Yes	Yes	Yes	Ongole	c	Raparla	530
Yes	c	c	b	b	Yes	Yes	Yes	Yes	Yes	Yes	Yes	Ongole	c	Kanuparthi	531
<b>9</b>	<b>0</b>	<b>3</b>	<b>6</b>	<b>6</b>	<b>18</b>	<b>18</b>	<b>18</b>	<b>18</b>	<b>18</b>	<b>18</b>	<b>18</b>		<b>0</b>		

**Census of India 2011- Village Directory  
Amenities and Land use (As on 2009)**

**Name of District : Prakasam**

**Location Code No.: 549**

**Name of Mandal Parishad : Naguluppala Padu**

**Location Code No.: 0794**

Sl. No.	Name of Village	Land Use										
		Area under different types of land use ( in hectares rounded up to one decimal place)										
		Forests	Area under Non-agricultural Uses	Barren and Un-cultivable land	Permanent Pastures and Other Grazing Lands	Land Under Miscellaneous Tree Crops etc.	Culturable Waste Land	Fallow lands other than current fallows	Current Fallows	Net Area Sown	Total Irrigated Land Area	Total Un-irrigated Land Area
1	2	104	105	106	107	108	109	110	111	112	113	114
514	Kothakota	0	197	0	0	0	0	0	0	849	3.6	845.4
515	Nidamanur	0	465	0	0	0	0	0	0	965	13.4	951.7
516	Pothavaram	0	91.7	0	0	0	0	0	0	633.3	17.8	615.5
517	Chadalawada	0	165.5	0	0	0	0	0	0	1473.5	6.5	1467
518	Maddirala Padu	0	438	0	0	0	23.5	0	0	273.6	6.1	267.5
519	Chekura Padu	0	51.9	0	0	0	0	0	0	420.1	30.4	389.7
520	Cheervanuppala Padu	0	97.5	0	0	0	0	0	0	749.5	106.8	642.6
521	Ammana Brolu	0	289.5	0	0	0	0	0	0	2842.5	844.6	1997.9
522	Naguluppala Padu	0	160.3	0	0	0	0	0	0	2130.7	0	2130.7
523	Kandlagunta	0	2719	0	0	0	0	0	0	728	100.4	627.7
524	Thimmasamudram	0	190	0	0	0	0	0	0	1397	932	465
525	Maddirala Muppalla	0	139.4	0	0	0	0	0	0	600.6	0	600.6
526	Edumudi	0	60.6	0	0	0	0	0	0	552.4	14.2	538.2
527	Mattigunta	0	84.5	0	0	0	2	0	0	902.4	242.8	659.6
528	Uppugundur	0	209.6	0	0	0	0	0	0	987.4	15.8	971.6
529	Machavaram	0	203.6	0	0	0	0	0	0	807.4	27.5	779.8
530	Raparla	0	80.9	0	0	0	0	0	0	853.1	47.4	805.7
531	Kanuparthi	0	1343.2	0	0	0	337.6	0	0	2612.2	421.7	2190.6
<b>Total</b>		<b>0</b>	<b>6987.2</b>	<b>0</b>	<b>0</b>	<b>0</b>	<b>363.1</b>	<b>0</b>	<b>0</b>	<b>19777.7</b>	<b>2831</b>	<b>16947</b>

**Census of India 2011- Village Directory  
Amenities and Land use (As on 2009)**

**Name of District : Prakasam**

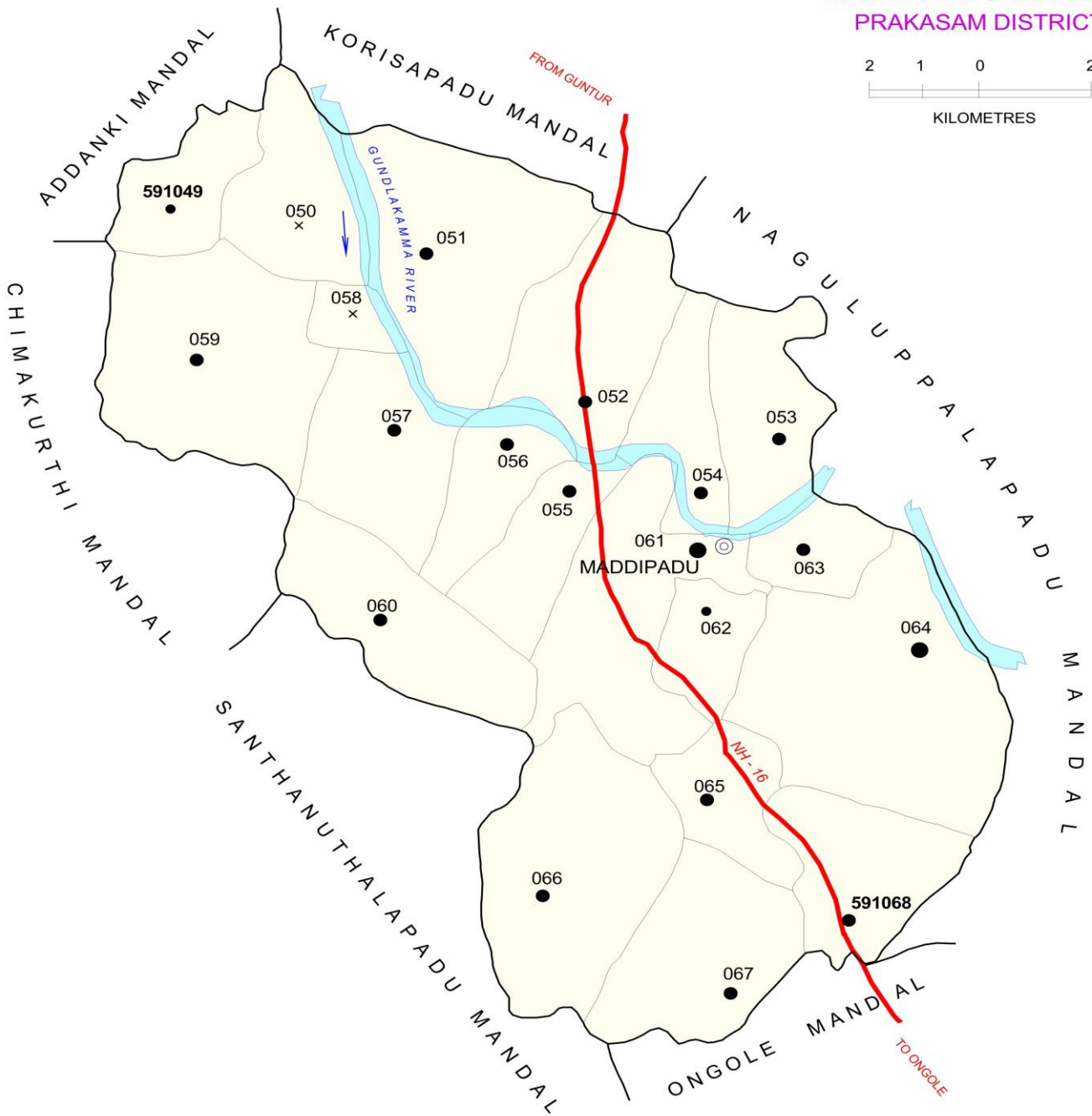
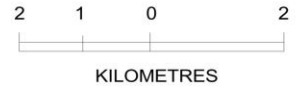
**Location Code No.: 549**

**Name of Mandal Parishad : Naguluppala Padu**

**Location Code No.: 0794**

Land Use					Name of three most important commodities manufactured			Name of Village	Sl. No.					
Area irrigated by source (in hectare).					First	Second	Third							
Canals (C)	Wells/Tube-wells(W/TW)	Tanks/Lakes(T/L)	Water Falls(WF)	Others(O)	115	116	117	118	119	120	121	122	2	1
0	0	0	0	3.6									Kothakota	514
0	0	0	0	13.4									Nidamanur	515
0	17.8	0	0	0									Pothavaram	516
0	0	0	0	6.5									Chadalawada	517
0	0	0	0	6.1									Maddirala Padu	518
0	0	0	0	30.4									Chekura Padu	519
0	1.2	0	0	105.6									Cheervanuppala Padu	520
0	1.6	58.7	0	784.3									Ammana Brolu	521
0	0	0	0	0									Naguluppala Padu	522
0	100.4	0	0	0									Kandlagunta	523
932	0	0	0	0									Thimmasamudram	524
0	0	0	0	0									Maddirala Muppalla	525
0	14.2	0	0	0									Edumudi	526
0	242.8	0	0	0									Mattigunta	527
0	14.2	0	0	1.6									Uppugundur	528
27.5	0	0	0	0									Machavaram	529
42.9	4.4	0	0	0									Raparla	530
129.5	292.2	0	0	0									Kanuparthi	531
<b>1131.9</b>	<b>688.8</b>	<b>58.7</b>	<b>0</b>	<b>952</b>										

INDIA  
 ANDHRA PRADESH  
**MADDIPADU MANDAL**  
 PRAKASAM DISTRICT



BOUNDARY, MANDAL.....	
" VILLAGE WITH MDDS CODE.....	
HEADQUARTERS, MANDAL.....	
POPULATION SIZE OF VILLAGES :	
500-999, 1000-4999, 5000 AND ABOVE.....	
UNINHABITED VILLAGE WITH MDDS CODE .....	
NATIONAL HIGHWAY.....	
RIVER AND STREAM.....	

AREA : 167.25 Sq.kms.  
 POPULATION : 52353  
 NO. OF TOWNS : NIL  
 NO. OF VILLAGES : 20  
 DISTANCE FROM Dist. H.Qrts.  
 TO MANDAL : 14 Kms.

**ALPHABETICAL LIST OF VILLAGES (MANDAL PARISHAD WISE)  
PRAKASAM DISTRICT**

Sl. No.	Name of Village	2011 Census Location Code No.	2001 Census Location Code No.
1	2	3	4
<b>Name of Mandal Parishad : Maddipadu</b>			
<b>Name of Mandal : Maddipadu (0031)</b>			
1	Annangi	2854905127591051	2818003102204700
2	Doddavaram	2854905127591059	2818003102205500
3	Doddavarappadu	2854905127591065	2818003102206100
4	Edugundlapadu	2854905127591068	2818003102206400
5	Gadiyapudi	2854905127591050	2818003102204600
6	Garlapadu	2854905127591049	2818003102204500
7	Gundla Palle	2854905127591052	2818003102204800
8	Inamanamellur	2854905127591064	2818003102206000
9	Keerthi Padu	2854905127591054	2818003102205000
10	Kolachanakota	2854905127591056	2818003102205200
11	Lingamgunta	2854905127591067	2818003102206300
12	Maddipadu	2854905127591061	2818003102205700
13	Mallavaram	2854905127591057	2818003102205300
14	Nandipadu	2854905127591063	2818003102205900
15	Nelatur	2854905127591060	2818003102205600
16	Peda Kotha Palle	2854905127591066	2818003102206200
17	Rachavari Palem	2854905127591053	2818003102204900
18	Seetharampuram	2854905127591062	2818003102205800
19	Vellam Palle	2854905127591055	2818003102205100
20	Venkateswarapuram	2854905127591058	2818003102205400

**Census of India 2011- Village Directory  
Amenities and Land use (As on 2009)**

**Name of District : Prakasam**

**Location Code No.: 549**

**Name of Mandal Parishad : Maddipadu**

**Location Code No.: 0795**

Sl. No.	Name of Village	Location code no.	Total area of the village ( in hectares rounded up to one decimal place)	Total population ( 2011 census )	Number of households (2011 census)	Number of educational amenities available (If not available within the village, the distance range code viz; a for < 5 Kms, b for 5-10 Kms and c for 10+ kms of nearest place where facility is available is given).									
						Pre-Primary school (PP)	Primary school (P)	Middle school (M)	Secondary School (S)	Senior Secondary school (SS)	Degree college of arts science & commerce (ASC)	Engineering college(EC)	Medical college (MC)	Management institute (MI)	Polytechnic (Pt)
1	2	3	4	5	6	7	8	9	10	11	12	13	14	15	16
532	Garlapadu	591049	448	947	261	c	1	c	c	c	c	c	c	c	c
533	Gadiyapudi	591050	541	0	0										
534	Annangi	591051	1383	2243	701	c	1	a	a	c	c	c	c	c	c
535	Gundla Palle	591052	945	4627	1233	b	3	2	2	b	b	b	c	b	b
536	Rachavari Palem	591053	942	2756	751	b	4	1	b	b	b	c	c	c	c
537	Keerthi Padu	591054	493	1295	339	a	2	a	a	a	a	c	c	c	c
538	Vellam Palle	591055	576	2592	704	a	3	a	a	a	a	b	c	c	c
539	Kolachanakota	591056	432	1855	491	a	4	a	a	a	a	c	c	c	c
540	Mallavaram	591057	814	2116	573	1	3	1	a	b	b	c	c	c	c
541	Venkateswarapuram	591058	148	0	0										
542	Doddavaram	591059	1510	4760	1234	1	4	1	1	c	c	c	c	c	c
543	Nelatur	591060	963	2807	745	1	2	1	b	b	b	b	c	a	c
544	Maddipadu	591061	1193	6480	1733	1	7	4	4	1	1	b	c	b	c
545	Seethampuram	591062	349	907	245	a	1	a	a	a	a	b	c	a	c
546	Nandipadu	591063	345	1157	321	a	2	a	a	a	a	b	c	b	c
547	Inamanamellur	591064	2040	6871	1772	1	9	2	1	b	a	b	c	a	c
548	Doddavarappadu	591065	493	2059	554	b	1	b	b	b	b	a	c	1	b
549	Peda Kotha Palle	591066	1444	3736	1031	1	5	1	1	b	b	b	c	a	c
550	Lingamgunta	591067	869	2831	786	1	4	1	1	b	b	a	c	b	b
551	Edugundlapadu	591068	687	2314	656	b	4	1	1	b	b	1	c	c	b
<b>Total</b>			<b>16615</b>	<b>52353</b>	<b>14130</b>	<b>7</b>	<b>60</b>	<b>15</b>	<b>11</b>	<b>1</b>	<b>1</b>	<b>1</b>	<b>0</b>	<b>1</b>	<b>0</b>



**Census of India 2011- Village Directory  
Amenities and Land use (As on 2009)**

**Name of District : Prakasam**

**Location Code No.: 549**

**Name of Mandal Parishad : Maddipadu**

**Location Code No.: 0795**

Number of educational amenities available (If not available within the village, the distance range code viz; a for <5 Kms, b for 5-10 Kms and c for 10+ kms of nearest place where facility is available is given).				Number of Medical Amenities available. (If not available within the village, the distance range code viz; a for < 5 Kms, b for 5-10 Kms and c for 10+ kms of nearest place where facility is available is given).											Name of Village	Sl. No.
Vocational training school /ITI	Non-formal training centre (NFTC)	Special school for disabled (SSD)	Others (specify)	Community health centre (CHC)	Primary health centre (PHC)	Primary health sub centre (PHS)	Maternity and child welfare centre (MCW)	T. B. clinic (TBC)	Hospital-allopathic (HA)	Hospital-alternative medicine (HO)	Dispensary (D)	Veterinary hospital (VH)	Mobile health clinic (MHC)	Family welfare centre (FWC)		
17	18	19	20	21	22	23	24	25	26	27	28	29	30	31	2	1
a	c	c		c	c	b	c	c	c	c	c	b	c	c	Garlapadu	532
															Gadiyapudi	533
c	c	c		c	c	a	c	c	c	c	c	1	c	c	Annangi	534
b	c	c		c	b	1	c	c	c	c	c	1	c	b	Gundla Pale	535
b	c	c		c	b	1	c	c	c	c	c	1	c	c	Rachavari Palem	536
a	c	c		c	a	a	c	c	c	c	c	a	c	c	Keerthi Padu	537
a	c	c		c	a	a	c	c	c	c	c	a	c	c	Vellam Pale	538
a	c	c		c	b	2	c	c	c	c	c	1	c	c	Kolachanakota	539
b	c	c		c	b	1	c	c	c	c	c	1	c	c	Mallavaram	540
															Venkateswarapuram	541
c	c	c		c	c	1	c	c	c	c	c	1	b	c	Doddavaram	542
b	c	c		c	b	1	c	c	c	c	c	b	b	b	Nelatur	543
1	c	c		c	1	1	c	c	c	c	c	1	b	1	Maddipadu	544
a	c	c		c	a	a	c	c	c	c	c	a	1	a	Seethampuram	545
a	c	c		c	a	a	c	c	c	c	c	a	a	a	Nandipadu	546
b	c	c		c	b	1	c	c	c	c	c	1	b	b	Inamanamellur	547
b	c	c		c	b	b	b	b	c	c	c	a	1	b	Doddavarappadu	548
b	c	c		c	b	a	c	c	c	c	c	b	b	b	Peda Kotha Pale	549
c	c	c		c	b	1	a	a	c	c	c	b	b	b	Lingamgunta	550
b	c	c		c	b	1	b	b	c	c	c	a	b	b	Edugundlapadu	551
<b>1</b>	<b>0</b>	<b>0</b>	<b>0</b>	<b>0</b>	<b>1</b>	<b>11</b>	<b>0</b>	<b>0</b>	<b>0</b>	<b>0</b>	<b>0</b>	<b>8</b>	<b>2</b>	<b>1</b>		

**Census of India 2011- Village Directory  
Amenities and Land use (As on 2009)**

**Name of District : Prakasam**

**Location Code No.: 549**

**Name of Mandal Parishad : Maddipadu**

**Location Code No.: 0795**

Sl. No.	Name of Village	Number of Non-Government Medical Amenities available.							Availability of drinking water - Yes / No							
		Charitable non Govt. hospital/Nursing home.	Medical practitioner with MBBS Degree	Medical practitioner with other degree	Medical practitioner with no degree	Traditional practitioner and faith healer	Medicine Shop	Others	Tap water (Treated/Untreated)	Well water (Covered / Uncovered well)	Hand Pump	Tube wells / Bore well	Spring	River / Canal	Tank / Pond / Lake	Others
1	2	32	33	34	35	36	37	38	39	40	41	42	43	44	45	46
532	Garlapadu	0	0	1	0	0	0	0	Yes	Yes	No	No	No	No	No	No
533	Gadiyapudi															
534	Annangi	0	0	0	1	0	0	0	Yes	Yes	Yes	Yes	No	Yes	No	No
535	Gundla Palle	0	0	1	0	0	0	0	Yes	Yes	Yes	Yes	No	Yes	No	No
536	Rachavari Palem	0	0	1	0	0	0	0	Yes	Yes	Yes	Yes	No	Yes	Yes	No
537	Keerthi Padu	0	0	0	0	0	0	0	Yes	Yes	Yes	Yes	No	Yes	Yes	No
538	Vellam Palle	0	0	1	2	0	0	0	Yes	Yes	Yes	Yes	No	Yes	No	No
539	Kolachanakota	0	0	1	0	0	0	0	Yes	Yes	Yes	Yes	No	Yes	No	No
540	Mallavaram	0	0	1	0	0	0	0	Yes	Yes	Yes	Yes	No	Yes	No	No
541	Venkateswarapuram															
542	Doddavaram	0	0	2	1	0	0	0	Yes	Yes	Yes	Yes	No	No	Yes	No
543	Nelatur	0	0	1	0	0	0	0	Yes	Yes	Yes	Yes	No	No	Yes	No
544	Maddipadu	1	2	1	2	2	1	0	Yes	Yes	Yes	Yes	No	Yes	Yes	No
545	Seetharampuram	0	0	1	0	0	0	0	Yes	Yes	Yes	Yes	No	Yes	Yes	No
546	Nandipadu	0	0	1	1	0	0	0	Yes	Yes	Yes	Yes	No	Yes	No	No
547	Inamanamellur	0	0	1	1	0	0	0	Yes	Yes	Yes	Yes	No	Yes	No	No
548	Doddavarappadu	0	0	1	0	0	0	0	Yes	Yes	Yes	Yes	No	Yes	Yes	No
549	Peda Kotha Palle	0	0	1	1	0	0	0	Yes	Yes	Yes	Yes	No	Yes	Yes	No
550	Lingamgunta	0	0	1	0	0	0	0	Yes	Yes	Yes	Yes	No	Yes	Yes	No
551	Edugundlapadu	0	0	0	1	0	0	0	Yes	Yes	Yes	Yes	No	No	Yes	No
<b>Total</b>		<b>1</b>	<b>2</b>	<b>16</b>	<b>10</b>	<b>2</b>	<b>1</b>	<b>0</b>	<b>18</b>	<b>18</b>	<b>17</b>	<b>17</b>	<b>0</b>	<b>14</b>	<b>10</b>	<b>0</b>

**Census of India 2011- Village Directory  
Amenities and Land use (As on 2009)**

**Name of District : Prakasam**

**Location Code No.: 549**

**Name of Mandal Parishad : Maddipadu**

**Location Code No.: 0795**

Availability of toilet & others Yes / No				Communication and transport facilities (If amenities available code -Yes is given except for Village Pin Code ,If not available within the village , the distance range code viz; a for < 5 Kms, b for 5-10 Kms and c for 10+ kms of nearest place where facility is available is given).								Name of Village	Sl. No.
Community toilet including bath.	Community toilet excluding bath.	Rural sanitary mart or sanitary hardware outlet available near the village.	Community bio- gas or recycle of waste for productive use.	Post office(PO)	Sub post office (SPO)	Post & Telegraph office (P&TO)	Village Pin Code	Telephones (Land lines)	Public call office (PCO)	Mobile phone coverage	Internet cafes/ Common service centre (CSC)		
47	48	49	50	51	52	53	54	55	56	57	58	2	1
No	No	No	No	b	b	b		Yes	Yes	Yes	b	Garlapadu	532
												Gadiyapudi	533
No	No	No	No	Yes	b	b	523211	Yes	Yes	Yes	b	Annangi	534
No	No	No	No	Yes	a	a	523211	Yes	Yes	Yes	Yes	Gundla Palles	535
No	No	No	No	Yes	b	b	523211	Yes	Yes	Yes	b	Rachavari Palem	536
No	No	No	No	Yes	a	a	523211	Yes	Yes	Yes	a	Keerthi Padu	537
No	No	No	No	Yes	a	a	523211	Yes	Yes	Yes	a	Vellam Palles	538
No	No	No	No	Yes	a	a	523211	Yes	Yes	Yes	a	Kolachanakota	539
No	No	No	No	Yes	a	a	523211	Yes	Yes	Yes	b	Mallavaram	540
												Venkateswarapuram	541
No	No	No	No	Yes	Yes	Yes	523263	Yes	Yes	Yes	Yes	Doddavaram	542
No	No	No	No	Yes	b	b	523211	Yes	Yes	Yes	b	Nelatur	543
No	No	No	No	Yes	Yes	Yes	523211	Yes	Yes	Yes	Yes	Maddipadu	544
No	No	No	No	Yes	a	a	523211	Yes	Yes	Yes	a	Seethampuram	545
No	No	No	No	Yes	a	a	523211	Yes	Yes	Yes	a	Nandipadu	546
No	No	No	No	Yes	b	b	523211	Yes	Yes	Yes	b	Inamanamellur	547
No	No	No	No	Yes	b	b	523211	Yes	Yes	Yes	Yes	Doddavarappadu	548
No	No	No	No	Yes	b	b	523211	Yes	Yes	Yes	b	Peda Kotha Palles	549
No	No	No	No	Yes	b	b	523211	Yes	Yes	Yes	b	Lingamgunta	550
No	No	No	No	Yes	b	b	523211	Yes	Yes	Yes	b	Edugundlapadu	551
<b>0</b>	<b>0</b>	<b>0</b>	<b>0</b>	<b>17</b>	<b>2</b>	<b>2</b>		<b>18</b>	<b>18</b>	<b>18</b>	<b>4</b>		

**Census of India 2011- Village Directory  
Amenities and Land use (As on 2009)**

Name of District : Prakasam

Location Code No.: 549

Name of Mandal Parishad : Maddipadu

Location Code No.: 0795

Sl. No.	Name of Village	Communication and transport facilities (If amenities available code -Yes is given except for Village Pin Code, If not available within the village, the distance range code viz; a for < 5 Kms, b for 5-10 Kms and c for 10+ kms of nearest place where facility is available is given).									
		Private courier facility	Bus service (Public & Private)	Railway stations	Auto/Modified Autos	Taxis and Vans	Tractors	Cycle-pulled rickshaws(Manual & Machine driven)	Carts driven by animals	Sea /River ferry service	
1	2	59	60	61	62	63	64	65	66	67	
532	Garlapadu	b	b	c	Yes	c	Yes		Yes		
533	Gadiyapudi										
534	Annangi	b	a	c	Yes	c	Yes		Yes		
535	Gundla Palle	Yes	Yes	c	Yes	c	Yes		Yes		
536	Rachavari Palem	b	b	c	Yes	Yes	Yes		Yes		
537	Keerthi Padu	a	a	c	Yes	c	Yes		Yes		
538	Vellam Palle	Yes	Yes	c	Yes	c	Yes		Yes		
539	Kolachanakota	a	Yes	c	Yes	c	Yes		Yes		
540	Mallavaram	b	Yes	c	Yes	b	Yes		Yes		
541	Venkateswarapuram										
542	Doddavaram	b	Yes	c	Yes	c	Yes		Yes		
543	Nelatur	b	Yes	c	Yes	b	Yes		Yes		
544	Maddipadu	Yes	Yes	c	Yes	Yes	Yes	Yes	Yes		
545	Seetharampuram	a	Yes	c	Yes	a	Yes	Yes	Yes		
546	Nandipadu	a	a	c	Yes	a	Yes	Yes	Yes		
547	Inamanamellur	b	Yes	c	Yes	b	Yes	Yes	Yes		
548	Doddavarappadu	b	Yes	c	Yes	b	Yes		Yes		
549	Peda Kotha Palle	b	Yes	c	Yes	b	Yes		Yes		
550	Lingamgunta	b	Yes	c	Yes	b	Yes		Yes		
551	Edugundlapadu	b	Yes	c	Yes	b	Yes	Yes	Yes		
<b>Total</b>		<b>3</b>	<b>13</b>	<b>0</b>	<b>18</b>	<b>2</b>	<b>18</b>	<b>5</b>	<b>18</b>	<b>0</b>	

**Census of India 2011- Village Directory  
Amenities and Land use (As on 2009)**

**Name of District : Prakasam**

**Location Code No.: 549**

**Name of Mandal Parishad : Maddipadu**

**Location Code No.: 0795**

Village connected to highways,village roads, banks & credit societies (If amenities available code -Yes is given, If not available within the village , the distance range code viz; a for < 5 Kms, b for 5-10 Kms and c for 10+ kms of nearest place where facility is available is given).												Name of Village	Sl. No.
68	69	70	71	72	73	74	75	76	77	78	79		
b	c	b	Yes	Yes	Yes	b			c	c	b	Garlapadu	532
												Gadiyapudi	533
a	c	a	Yes	Yes	Yes	b		Yes	b	b	b	Annangi	534
Yes	c	c	Yes	Yes	Yes	Yes		Yes	a	a	a	Gundla Palle	535
a	c	a	Yes	Yes	Yes	Yes		Yes	b	b	b	Rachavari Palem	536
a	b	a	Yes	Yes	Yes	b		Yes	a	a	a	Keerthi Padu	537
Yes	c	Yes	Yes	Yes	Yes	Yes		Yes	a	a	a	Vellam Palle	538
a	c	a	Yes	Yes	Yes	b		Yes	a	a	a	Kolachanakota	539
a	c	a	Yes	Yes	Yes	b		Yes	a	b	a	Mallavaram	540
												Venkateswarapuram	541
b	c	b	Yes	Yes	Yes	Yes		Yes	Yes	Yes	Yes	Doddavaram	542
b	b	b	Yes	Yes	Yes	Yes		Yes	b	b	Yes	Nelatur	543
Yes	c	Yes	Yes	Yes	Yes	Yes		Yes	Yes	Yes	Yes	Maddipadu	544
Yes	c	Yes	Yes	Yes	Yes	b		Yes	a	a	a	Seethampuram	545
a	b	a	Yes	Yes	Yes	b		Yes	a	a	Yes	Nandipadu	546
b	c	a	Yes	Yes	Yes	Yes		Yes	b	b	b	Inamanamellur	547
Yes	c	Yes	Yes	Yes	Yes	b		Yes	b	b	b	Doddavarappadu	548
a	c	a	Yes	Yes	Yes	Yes		Yes	b	b	Yes	Peda Kotha Palle	549
a	c	a	Yes	Yes	Yes	Yes		Yes	a	b	Yes	Lingamgunta	550
Yes	c	Yes	Yes	Yes	Yes	b		Yes	Yes	b	a	Edugundlapadu	551
<b>6</b>	<b>0</b>	<b>5</b>	<b>18</b>	<b>18</b>	<b>18</b>	<b>9</b>	<b>0</b>	<b>17</b>	<b>3</b>	<b>2</b>	<b>6</b>		

**Census of India 2011- Village Directory  
Amenities and Land use (As on 2009)**

Name of District : Prakasam

Location Code No.: 549

Name of Mandal Parishad : Maddipadu

Location Code No.: 0795

Sl. No.	Name of Village	Availability of miscellaneous facilities (If amenities available code -Yes is given, If not available within the village, the distance range code viz; a for < 5 Kms, b for 5-10 Kms and c for 10+ kms of nearest place where facility is available is given).									
		Self-Help Group (SHG)	Public distribution system (PDS) shop	Mandis / Regular market	Weekly Haat	Agricultural marketing society	Integrated Child Development Scheme (Nutritional Centres)	Anganwadi Centre (Nutritional Centres)	Others (Nutritional Centres)	ASHA (Accredited Social Health Activist)	Community centre with/without TV
1	2	80	81	82	83	84	85	86	87	88	89
532	Garlapadu	Yes	Yes	c	c	c	a	Yes	Yes	Yes	Yes
533	Gadiyapudi										
534	Annangi	Yes	Yes	b	b	b	c	Yes	Yes	Yes	Yes
535	Gundla Palle	Yes	Yes	c	c	b	b	Yes	Yes	Yes	a
536	Rachavari Palem	Yes	Yes	c	c	c	b	Yes	Yes	Yes	b
537	Keerthi Padu	Yes	Yes	a	a	c	a	Yes	Yes	Yes	Yes
538	Vellam Palle	Yes	Yes	b	b	c	a	Yes	Yes	Yes	a
539	Kolachanakota	Yes	Yes	b	b	c	a	Yes	Yes	Yes	a
540	Mallavaram	Yes	Yes	c	c	c	b	Yes	Yes	Yes	b
541	Venkateswarapuram										
542	Doddavaram	Yes	Yes	c	c	c	c	Yes	Yes	Yes	b
543	Nelatur	Yes	Yes	b	b	c	b	Yes	Yes	Yes	b
544	Maddipadu	Yes	Yes	b	b	c	Yes	Yes	Yes	Yes	Yes
545	Seethampuram	Yes	Yes	a	a	c	a	Yes	Yes	Yes	a
546	Nandipadu	Yes	Yes	a	a	c	a	Yes	Yes	Yes	a
547	Inamanamellur	Yes	Yes	b	b	c	b	Yes	Yes	Yes	Yes
548	Doddavarappadu	Yes	Yes	b	b	c	b	Yes	Yes	Yes	b
549	Peda Kotha Palle	Yes	Yes	b	b	c	b	Yes	Yes	Yes	Yes
550	Lingamgunta	Yes	Yes	b	b	c	c	Yes	Yes	Yes	Yes
551	Edugundlapadu	Yes	Yes	c	c	b	b	Yes	Yes	Yes	Yes
<b>Total</b>		<b>18</b>	<b>18</b>	<b>0</b>	<b>0</b>	<b>0</b>	<b>1</b>	<b>18</b>	<b>18</b>	<b>18</b>	<b>8</b>

**Census of India 2011- Village Directory  
Amenities and Land use (As on 2009)**

**Name of District : Prakasam**

**Location Code No.: 549**

**Name of Mandal Parishad : Maddipadu**

**Location Code No.: 0795**

Availability of miscellaneous facilities (If amenities available code -Yes is given, If not available within the village, the distance range code viz; a for < 5 Kms, b for 5-10 Kms and c for 10+ kms of nearest place where facility is available is given).								Availability of electricity (Yes/No)				Nearest Town		Name of Village	Sl. No.
Sports Field,	Sports Club / Recreation Centre	Cinema / Video Hall	Public Library	Public Reading Room	Newspaper Supply	Assembly Polling station	Birth & Death Registration Office	Power Supply for Domestic Use (ED)	Power Supply for Agricultural Use (EAG)	Power Supply for Commercial Use (EC)	Power Supply for All Uses (EA)	Name	Distance range code i.e. a for <5 Kms, b for 5-10 Kms and c for 10+ kms		
90	91	92	93	94	95	96	97	98	99	100	101	102	103	2	1
c	c	c	c	c	Yes	Yes	Yes	Yes	Yes	Yes	Yes	Ongole	c	Garlapadu	532
												Ongole	c	Gadiyapudi	533
b	c	c	b	b	Yes	Yes	Yes	Yes	Yes	Yes	Yes	Ongole	c	Annangi	534
a	c	c	a	a	Yes	Yes	Yes	Yes	Yes	Yes	Yes	Ongole	c	Gundla Palle	535
b	c	c	b	b	Yes	Yes	Yes	Yes	Yes	Yes	Yes	Ongole	c	Rachavari Palem	536
a	c	c	a	a	Yes	Yes	Yes	Yes	Yes	Yes	Yes	Ongole	c	Keerthi Padu	537
a	c	c	a	Yes	Yes	Yes	Yes	Yes	Yes	Yes	Yes	Ongole	c	Vellam Palle	538
a	c	c	a	a	Yes	Yes	Yes	Yes	Yes	Yes	Yes	Ongole	c	Kolachanakota	539
b	c	c	Yes	b	Yes	Yes	Yes	Yes	Yes	Yes	Yes	Ongole	c	Mallavaram	540
												Ongole	c	Venkateswarapuram	541
c	c	c	a	Yes	Yes	Yes	Yes	Yes	Yes	Yes	Yes	Ongole	c	Doddavaram	542
b	c	c	b	b	Yes	Yes	Yes	Yes	Yes	Yes	Yes	Ongole	c	Nelatur	543
Yes	b	c	Yes	Yes	Yes	Yes	Yes	Yes	Yes	Yes	Yes	Ongole	c	Maddipadu	544
a	c	c	a	a	Yes	Yes	Yes	Yes	Yes	Yes	Yes	Ongole	c	Seethampuram	545
a	c	c	a	a	Yes	Yes	Yes	Yes	Yes	Yes	Yes	Ongole	c	Nandipadu	546
b	c	b	b	b	Yes	Yes	Yes	Yes	Yes	Yes	Yes	Ongole	c	Inamanamellur	547
b	c	b	b	b	Yes	Yes	Yes	Yes	Yes	Yes	Yes	Ongole	b	Doddavarappadu	548
b	c	c	b	b	Yes	Yes	Yes	Yes	Yes	Yes	Yes	Ongole	c	Peda Kotha Palle	549
a	b	b	a	b	Yes	Yes	Yes	Yes	Yes	Yes	Yes	Ongole	a	Lingamgunta	550
Yes	c	Yes	Yes	Yes	Yes	Yes	Yes	Yes	Yes	Yes	Yes	Ongole	b	Edugundlapadu	551
<b>2</b>	<b>0</b>	<b>1</b>	<b>3</b>	<b>4</b>	<b>18</b>	<b>18</b>	<b>18</b>	<b>18</b>	<b>18</b>	<b>18</b>	<b>18</b>		<b>0</b>		

**Census of India 2011- Village Directory  
Amenities and Land use (As on 2009)**

**Name of District : Prakasam**

**Location Code No.: 549**

**Name of Mandal Parishad : Maddipadu**

**Location Code No.: 0795**

Sl. No.	Name of Village	Land Use										
		Area under different types of land use ( in hectares rounded up to one decimal place)										
		Forests	Area under Non-agricultural Uses	Barren and Un-cultivable land	Permanent Pastures and Other Grazing Lands	Land Under Miscellaneous Tree Crops etc.	Culturable Waste Land	Fallow lands other than current fallows	Current Fallows	Net Area Sown	Total Irrigated Land Area	Total Un-irrigated Land Area
1	2	104	105	106	107	108	109	110	111	112	113	114
532	Garlapadu	0	448	0	0	0	0	0	0	0	0	0
533	Gadiyapudi	0	541	0	0	0	0	0	0	0	0	0
534	Annangi	0	461.3	260.7	38.4	0	58.7	139.6	57.5	366.6	18.2	545.6
535	Gundla Palle	0	162.9	10	30	0	12.6	129.9	132.2	467.4	55	674.5
536	Rachavari Palem	0	76.8	0	0	0	0	0	93.8	771.3	15	850.2
537	Keerthi Padu	0	16.6	0	9.7	0	0	0	135.3	331.4	24.3	442.4
538	Vellam Palle	0	66.1	0	0	0	0	0	33.6	476.3	40.5	469.4
539	Kolachanakota	0	81.3	0	0	0	0	0	34.3	316.5	34.4	316.4
540	Mallavaram	0	109.8	6	18.4	0	28.3	6	0	645.5	64.8	586.7
541	Venkateswarapuram	0	148	0	0	0	0	0	0	0	0	0
542	Doddavaram	0	265.2	0	83	0	0	115.3	0	1046.5	170	991.8
543	Nelatur	0	109.5	0	0	0	0	0	0	853.5	3	850.5
544	Maddipadu	0	186	0	4	0	27.7	24.3	293.8	657.2	53.4	921.9
545	Seetharampuram	0	93.2	123.8	0	0	0	0	0	131.9	0	131.9
546	Nandipadu	0	47.4	0	0	0	0	0	103.8	193.8	15.4	282.3
547	Inamanamellur	0	193.9	0	36.4	40	0	35.7	394.5	1339.5	153	1616.7
548	Doddavarappadu	0	88.1	0	0	0	0	0	135	269.9	10	394.9
549	Peda Kotha Palle	0	151.8	0	0	0	27.5	0	0	1264.6	6	1258.6
550	Lingamgunta	0	90.4	0	0	0	0	0	0	778.6	0	778.6
551	Edu Gundlapadu	0	71.8	0	10.1	0	0	0	343.2	261.8	0	605.1
<b>Total</b>		<b>0</b>	<b>3409.1</b>	<b>400.5</b>	<b>230</b>	<b>40</b>	<b>154.8</b>	<b>450.8</b>	<b>1757</b>	<b>10172.3</b>	<b>663</b>	<b>11718</b>



**Census of India 2011- Village Directory  
Amenities and Land use (As on 2009)**

**Name of District : Prakasam**

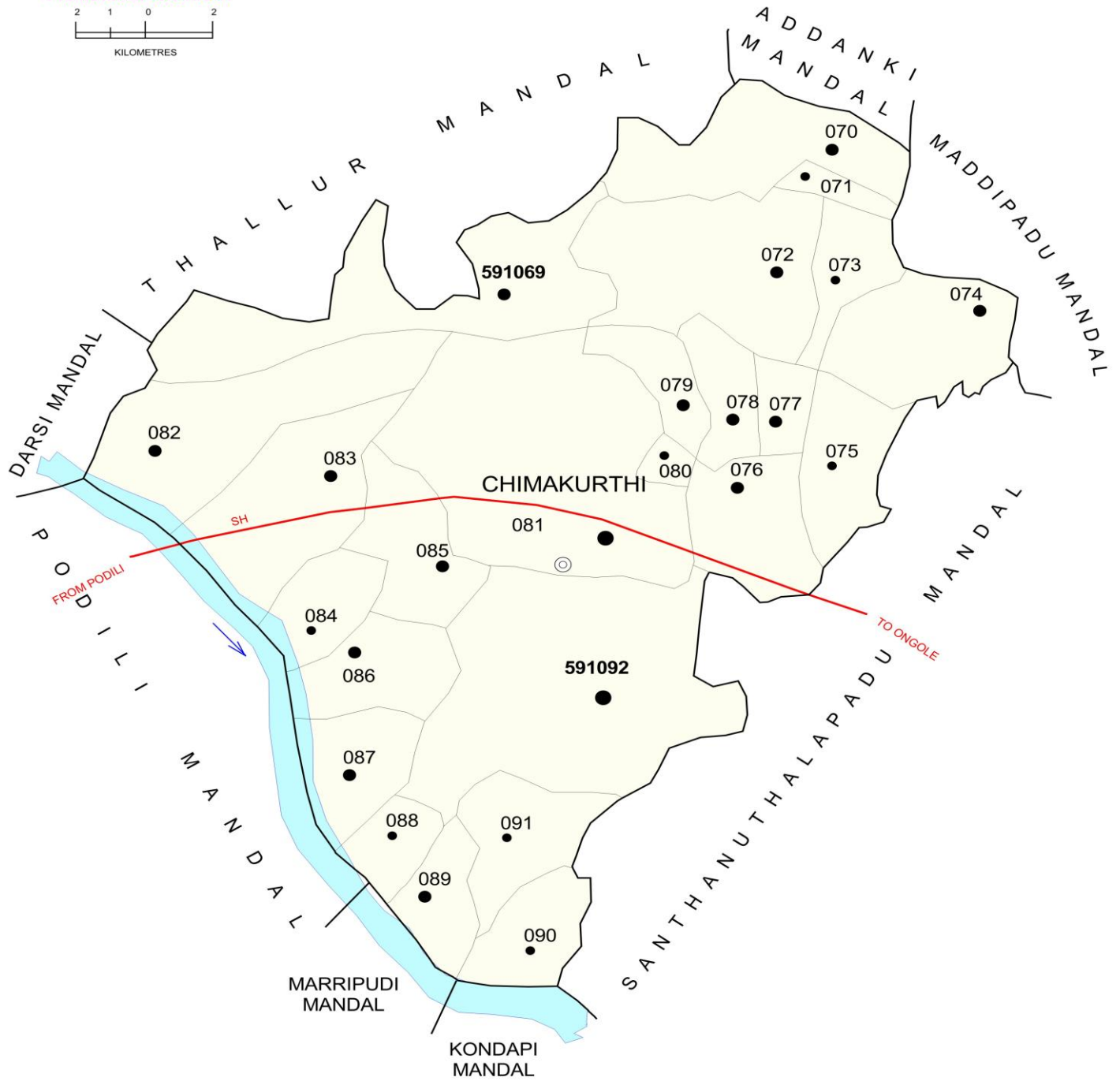
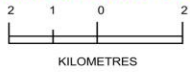
**Location Code No.: 549**

**Name of Mandal Parishad : Maddipadu**

**Location Code No.: 0795**

Land Use					Name of three most important commodities manufactured			Name of Village	Sl. No.					
Area irrigated by source (in hectare).					First	Second	Third							
Canals (C)	Wells/Tube-wells(W/TW)	Tanks/Lakes(T/L)	Water Falls(WF)	Others(O)				115	116	117	118	119	120	121
0	0	0	0	0				Garlapadu						532
0	0	0	0	0				Gadiyapudi						533
0	13.2	0	0	5				Annangi						534
0	50	0	0	5				Gundla Palle						535
0	2	0	0	13				Rachavari Palem						536
0	5	0	0	19.3				Keerthi Padu						537
0	35.5	0	0	5				Vellam Palle						538
0	5	0	0	29.4				Kolachanakota						539
0	40	0	0	24.8				Mallavaram						540
0	0	0	0	0				Venkateswarapuram						541
0	105	0	0	65				Doddavaram						542
0	3	0	0	0				Nelatur						543
0	10	0	0	43.4				Maddipadu						544
0	0	0	0	0				Seethampuram						545
0	2.4	0	0	13				Nandipadu						546
0	12	0	0	141				Inamanamellur						547
0	7.5	0	0	2.5				Doddavarappadu						548
0	0	0	0	6				Peda Kotha Palle						549
0	0	0	0	0				Lingamgunta						550
0	0	0	0	0				Edugundlapadu						551
<b>0</b>	<b>290.6</b>	<b>0</b>	<b>0</b>	<b>372</b>										

INDIA  
 ANDHRA PRADESH  
 CHIMAKURTHI MANDAL  
 PRAKASAM DISTRICT



BOUNDARY, MANDAL.....	
" VILLAGE WITH MDDS CODE.....	
HEADQUARTERS, MANDAL.....	
POPULATION SIZE OF VILLAGES :	
500-999, 1000-4999, 5000 AND ABOVE.....	
STATE HIGHWAY.....	
RIVER AND STREAM.....	

AREA : 287.77 Sq.kms.  
 POPULATION : 79343  
 NO. OF TOWNS : NIL  
 NO. OF VILLAGES : 24  
 DISTANCE FROM Dist. H.Qrts.  
 TO MANDAL : 22 Kms.

**ALPHABETICAL LIST OF VILLAGES (MANDAL PARISHAD WISE)  
PRAKASAM DISTRICT**

Sl. No.	Name of Village	2011 Census Location Code No.	2001 Census Location Code No.
1	2	3	4
<b>Name of Mandal Parishad : Chimakurthi</b>			
<b>Name of Mandal : Chimakurthi (0032)</b>			
1	Bandlamudi	2854905128591078	2818003202207400
2	Bhusura Palle	2854905128591088	2818003202208400
3	Budavada	2854905128591083	2818003202207900
4	Chandrapadu	2854905128591074	2818003202207000
5	Chimakurthi	2854905128591081	2818003202207700
6	China Ravipadu	2854905128591087	2818003202208300
7	Devarapalem	2854905128591069	2818003202206500
8	Gonugunta	2854905128591092	2818003202208800
9	Gunduvuri Laxmipuram	2854905128591091	2818003202208700
10	Ilapavuluru	2854905128591070	2818003202206600
11	Kandurivari Agraharam	2854905128591080	2818003202207600
12	Manchikalapadu	2854905128591076	2818003202207200
13	Mylavaram	2854905128591084	2818003202208000
14	Nekunambadu	2854905128591073	2818003202206900
15	Nippatlapadu	2854905128591082	2818003202207800
16	Padamatinaidupalem	2854905128591079	2818003202207500
17	Palla Malli	2854905128591072	2818003202206800
18	Pidathalapudi	2854905128591090	2818003202208600
19	Pulikonda	2854905128591086	2818003202208200
20	Rajupalem - Laxmipuram	2854905128591085	2818003202208100
21	Ramachandra Puram	2854905128591089	2818003202208500
22	Rangasai Puram	2854905128591071	2818003202206700
23	Torragudi Padu	2854905128591077	2818003202207300
24	Yerragudipadu	2854905128591075	2818003202207100

**Census of India 2011- Village Directory**  
**Amenities and Land use (As on 2009)**

Name of District : Prakasam

Location Code No.: 549

Name of Mandal Parishad : Chimakurthi

Location Code No.: 0796

Sl. No.	Name of Village	Location code no.	Total area of the village ( in hectares rounded up to one decimal place)	Total population ( 2011 census )	Number of households (2011 census)	Number of educational amenities available (If not available within the village, the distance range code viz; a for < 5 Kms, b for 5-10 Kms and c for 10+ kms of nearest place where facility is available is given).									
						Pre-Primary school (PP)	Primary school (P)	Middle school (M)	Secondary School (S)	Senior Secondary school (SS)	Degree college of arts, science & commerce (ASC)	Engineering college(EC)	Medical college (MC)	Management institute (MI)	Polytechnic (Pt)
1	2	3	4	5	6	7	8	9	10	11	12	13	14	15	16
552	Devarapalem	591069	1061	3408	820	b	4	1	1	c	c	c	c	c	c
553	Ilapavuluru	591070	1432	3048	682	c	3	2	1	b	c	c	c	c	c
554	Rangasai Puram	591071	242	921	206	c	1	a	a	b	b	c	c	c	c
555	Palla Malli	591072	2106	3436	781	b	5	1	1	b	b	b	c	c	c
556	Nekunambadu	591073	577	976	212	c	1	a	a	c	c	c	c	c	c
557	Chandrapadu	591074	1435	3095	782	c	3	2	a	c	c	c	c	c	c
558	Yerragudipadu	591075	850	898	193	b	2	1	b	b	b	b	c	c	c
559	Manchikalapadu	591076	1010	2165	543	a	3	a	a	a	b	a	c	c	c
560	Torragudi Padu	591077	352	1311	329	b	1	a	a	b	b	b	c	c	c
561	Bandlamudi	591078	533	1504	383	b	2	1	1	b	b	b	c	c	c
562	Padamatinaidupalem	591079	496	3933	856	a	2	1	a	a	b	a	c	c	c
563	Kandurivari Agraharam	591080	292	689	161	a	1	a	a	a	b	a	c	c	c
564	Chimakurthi	591081	2788	30279	7577	2	17	12	12	3	a	1	c	c	c
565	Nippatlapadu	591082	1335	2798	645	a	3	1	a	c	c	c	c	c	c
566	Budavada	591083	1106	3442	827	1	5	3	2	b	c	b	c	c	c
567	Mylavaram	591084	524	678	161	c	1	a	a	c	c	c	c	c	c
568	Rajupalem - Laxmipuram	591085	925	3437	879	b	4	1	1	b	c	b	c	c	c
569	Pulikonda	591086	966	1622	422	c	1	1	a	c	c	c	c	c	c
570	China Ravipadu	591087	745	1080	263	c	1	1	b	c	c	c	c	c	c
571	Bhusura Palle	591088	369	859	216	c	1	a	b	c	c	c	c	c	c
572	Ramachandra Puram	591089	454	1271	307	c	2	1	b	c	c	c	c	c	c

**Census of India 2011- Village Directory  
Amenities and Land use (As on 2009)**

**Name of District : Prakasam**

**Location Code No.: 549**

**Name of Mandal Parishad : Chimakurthi**

**Location Code No.: 0796**

Number of educational amenities available (If not available within the village, the distance range code viz; a for <5 Kms, b for 5-10 Kms and c for 10+ kms of nearest place where facility is available is given).				Number of Medical Amenities available. (If not available within the village, the distance range code viz; a for < 5 Kms, b for 5-10 Kms and c for 10+ kms of nearest place where facility is available is given).										Name of Village	Sl. No.	
Vocational training school /ITI	Non-formal training centre (NFTC)	Special school for disabled (SSD)	Others (specify)	Community health centre (CHC)	Primary health centre (PHC)	Primary health sub centre (PHS)	Maternity and child welfare centre (MCW)	T.B. clinic (TBC)	Hospital-allopathic (HA)	Hospital-alternative medicine (HO)	Dispensary (D)	Veterinary hospital (VH)	Mobile health clinic (MHC)			Family welfare centre (FWC)
17	18	19	20	21	22	23	24	25	26	27	28	29	30	31	2	1
c	c	c		c	c	a	c	c	c	c	c	b	1	c	Devarapalem	552
c	c	c		c	c	b	c	c	c	c	c	b	1	c	Ilapavuluru	553
c	c	c		c	c	a	c	c	c	c	c	b	1	c	Rangasai Puram	554
c	c	b		b	b	1	c	c	c	c	c	c	b	c	Palla Malli	555
c	c	c		c	c	a	c	c	c	c	c	c	1	c	Nekunambadu	556
c	c	c		c	c	1	c	c	c	c	c	c	a	c	Chandrapadu	557
c	c	b		b	b	b	c	c	c	c	c	c	1	c	Yerragudipadu	558
c	c	a		a	a	a	c	c	c	c	c	c	1	c	Manchikalapadu	559
c	c	b		b	b	a	c	c	c	c	c	c	1	c	Torragudi Padu	560
c	c	b		b	b	1	c	c	c	c	c	c	b	c	Bandlamudi	561
c	c	a		a	a	a	c	c	c	c	c	c	1	c	Padamatinaidupalem	562
c	c	a		a	a	a	c	c	c	c	c	c	1	c	Kandurivari Agraharam	563
c	c	1		1	1	2	c	c	c	c	c	c	b	c	Chimakurthi	564
c	c	c		c	b	1	c	c	c	c	c	c	a	c	Nippatlapadu	565
c	c	b		b	b	1	c	c	c	c	c	c	a	c	Budavada	566
c	c	c		c	c	a	c	c	c	c	c	c	1	c	Mylavaram	567
c	c	b		b	b	b	c	c	c	c	c	c	1	c	Rajupalem - Laxmipuram	568
c	c	c		b	b	a	c	c	c	c	c	c	1	c	Pulikonda	569
c	c	c		c	c	b	c	c	c	c	c	c	1	c	China Ravipadu	570
c	c	c		c	c	a	c	c	c	c	c	c	1	c	Bhusura Palle	571
c	c	c		c	c	1	c	c	c	c	c	c	a	c	Ramachandra Puram	572

**Census of India 2011- Village Directory  
Amenities and Land use (As on 2009)**

Name of District : Prakasam

Location Code No.: 549

Name of Mandal Parishad : Chimakurthi

Location Code No.: 0796

Sl. No.	Name of Village	Number of Non-Government Medical Amenities available.							Availability of drinking water - Yes / No							
		Charitable non Govt. hospital/Nursing home.	Medical practitioner with MBBS Degree	Medical practitioner with other degree	Medical practitioner with no degree	Traditional practitioner and faith healer	Medicine Shop	Others	Tap water (Treated/Untreated)	Well water (Covered / Uncovered well)	Hand Pump	Tube wells / Bore well	Spring	River / Canal	Tank / Pond / Lake	Others
1	2	32	33	34	35	36	37	38	39	40	41	42	43	44	45	46
552	Devarapalem	0	0	0	1	0	1	0	No	Yes	Yes	Yes	No	No	No	No
553	Ilapavuluru	0	0	1	0	1	0	0	No	No	Yes	No	No	No	No	No
554	Rangasai Puram	0	0	0	0	0	0	0	No	No	Yes	No	No	No	No	No
555	Palla Malli	0	0	2	0	0	0	0	No	Yes	Yes	No	No	No	No	No
556	Nekunambadu	0	0	0	0	0	0	0	No	Yes	Yes	Yes	No	No	No	No
557	Chandrapadu	0	2	0	0	0	0	0	Yes	No	Yes	No	No	No	No	No
558	Yerragudipadu	0	0	0	0	0	0	0	No	Yes	Yes	No	No	No	No	Yes
559	Manchikalapadu	0	0	0	0	0	0	0	Yes	No	Yes	Yes	No	No	No	No
560	Torrugudi Padu	0	0	0	0	0	0	0	No	No	Yes	No	No	No	No	Yes
561	Bandlamudi	0	0	2	0	0	0	0	No	No	Yes	No	No	No	No	Yes
562	Padamatinaidupalem	0	0	0	0	0	0	0	No	No	Yes	No	No	No	No	Yes
563	Kandurivari Agraharam	0	1	0	0	0	0	0	No	No	Yes	No	No	No	No	Yes
564	Chimakurthi	0	0	6	0	3	2	0	Yes	Yes	Yes	No	No	No	No	No
565	Nippatlapadu	0	0	2	0	0	0	0	Yes	Yes	Yes	No	No	No	No	No
566	Budavada	0	0	3	1	2	0	0	Yes	No	Yes	No	No	No	No	No
567	Mylavaram	0	0	0	0	0	0	0	No	No	Yes	No	No	No	No	Yes
568	Rajupalem - Laxmipuram	0	0	2	0	0	0	0	No	Yes	Yes	No	No	No	No	Yes
569	Pulikonda	0	0	0	0	0	0	0	No	No	Yes	Yes	No	No	No	No
570	China Ravipadu	0	0	0	0	0	0	0	No	No	Yes	No	No	No	No	Yes
571	Bhusura Palle	0	0	0	0	0	0	0	No	No	Yes	Yes	No	No	No	No
572	Ramachandra Puram	0	0	1	0	0	0	0	No	No	Yes	No	No	No	No	No

**Census of India 2011- Village Directory  
Amenities and Land use (As on 2009)**

**Name of District : Prakasam**

**Location Code No.: 549**

**Name of Mandal Parishad : Chimakurthi**

**Location Code No.: 0796**

Availability of toilet & others Yes / No				Communication and transport facilities (If amenities available code -Yes is given except for Village Pin Code ,If not available within the village , the distance range code viz; a for < 5 Kms, b for 5-10 Kms and c for 10+ kms of nearest place where facility is available is given).									Name of Village	Sl. No.
Community toilet including bath.	Community toilet excluding bath.	Rural sanitary mart or sanitary hardware outlet available near the village.	Community bio- gas or recycle of waste for productive use.	Post office(PO)	Sub post office (SPO)	Post & Telegraph office (P&TO)	Village Pin Code	Telephones (Land lines)	Public call office (PCO)	Mobile phone coverage	Internet cafes/ Common service centre (CSC)			
47	48	49	50	51	52	53	54	55	56	57	58	2	1	
No	No	No	No	Yes	c	b	523253	Yes	Yes	Yes	c	Devarapalem	552	
No	No	No	No	Yes	c	c	523263	Yes	Yes	Yes	c	Ilapavuluru	553	
No	No	No	No	a	c	c	523263	Yes	Yes	Yes	c	Rangasai Puram	554	
No	No	No	No	Yes	b	b	523263	Yes	Yes	Yes	b	Palla Malli	555	
No	No	No	No	Yes	a	c	523263	Yes	Yes	Yes	c	Nekunambadu	556	
No	No	No	No	Yes	a	c	523263	Yes	Yes	Yes	a	Chandrapadu	557	
No	No	No	No	b	b	c	523225	Yes	Yes	Yes	b	Yerragudipadu	558	
No	No	No	No	Yes	a	c	523226	Yes	Yes	Yes	a	Manchikalapadu	559	
No	No	No	No	a	a	c	523226	Yes	Yes	Yes	b	Torragudi Padu	560	
No	No	No	No	Yes	b	c	523226	Yes	Yes	Yes	b	Bandlamudi	561	
No	No	No	No	a	a	c	523226	Yes	Yes	Yes	a	Padamatinaidupalem	562	
No	No	No	No	a	a	c	523226	Yes	Yes	a	a	Kandurivari Agraharam	563	
No	No	No	No	a	Yes	b	523226	Yes	Yes	Yes	Yes	Chimakurthi	564	
No	No	No	No	Yes	b	b	523253	Yes	Yes	Yes	b	Nippatlapadu	565	
No	No	No	No	Yes	b	Yes	523253	Yes	Yes	Yes	b	Budavada	566	
No	No	No	No	a	c	a	523253	Yes	Yes	Yes	c	Mylavaram	567	
No	No	No	No	Yes	b	a	523226	Yes	Yes	Yes	b	Rajupalem - Laxmipuram	568	
No	No	No	No	Yes	b	Yes	523226	Yes	Yes	Yes	b	Pulikonda	569	
No	No	No	No	Yes	c	b	523226	Yes	Yes	Yes	c	China Ravipadu	570	
No	No	No	No	Yes	c	b	523226	Yes	Yes	Yes	c	Bhusura Palle	571	
No	No	No	No	a	c	c	523226	a	a	Yes	c	Ramachandra Puram	572	

**Census of India 2011- Village Directory  
Amenities and Land use (As on 2009)**

Name of District : Prakasam

Location Code No.: 549

Name of Mandal Parishad : Chimakurthi

Location Code No.: 0796

Sl. No.	Name of Village	Communication and transport facilities (If amenities available code -Yes is given except for Village Pin Code, If not available within the village, the distance range code viz; a for < 5 Kms, b for 5-10 Kms and c for 10+ kms of nearest place where facility is available is given).								
		Private courier facility	Bus service (Public & Private)	Railway stations	Auto/Modified Autos	Taxis and Vans	Tractors	Cycle-pulled rickshaws(Manual & Machine driven)	Carts driven by animals	Sea /River ferry service
1	2	59	60	61	62	63	64	65	66	67
552	Devarapalem	c	Yes	c	Yes	c	Yes		Yes	
553	Ilapavuluru	c	Yes	c	Yes	c	Yes		Yes	
554	Rangasai Puram	c	Yes	c	Yes	c	Yes		Yes	
555	Palla Malli	b	Yes	b	Yes	b	Yes	Yes	Yes	
556	Nekunambadu	c	Yes	c	Yes	c	Yes		Yes	
557	Chandrapadu	c	Yes	c	Yes	c	Yes	Yes	Yes	
558	Yerragudipadu	b	Yes	c	Yes	c	Yes		Yes	
559	Manchikalapadu	a	Yes	c	Yes	a	Yes		Yes	
560	Torragudi Padu	b	a	c	Yes	b	b		Yes	
561	Bandlamudi	b	Yes	c	Yes	b	Yes	Yes	Yes	
562	Padamatinaidupalem	a	a	c	Yes	a	Yes		Yes	
563	Kandurivari Agraharam	a	a	c	Yes	a	a		a	
564	Chimakurthi	Yes	Yes	c	Yes	Yes	Yes	Yes	Yes	
565	Nippatlapadu	c	Yes	c	Yes	b	Yes	Yes	Yes	
566	Budavada	b	Yes	c	Yes	b	b		Yes	
567	Mylavaram	c	Yes	c	Yes	c	Yes		c	
568	Rajupalem - Laxmipuram	b	Yes	c	Yes	b	Yes	Yes	Yes	
569	Pulikonda	b	Yes	c	Yes	b	Yes		Yes	
570	China Ravipadu	c	Yes	c	Yes	c	Yes	Yes	c	
571	Bhusura Palle	c	Yes	c	Yes	c	Yes		Yes	
572	Ramachandra Puram	c	Yes	c	Yes	c	Yes		Yes	



**Census of India 2011- Village Directory  
Amenities and Land use (As on 2009)**

**Name of District : Prakasam**

**Location Code No.: 549**

**Name of Mandal Parishad : Chimakurthi**

**Location Code No.: 0796**

Village connected to highways,village roads, banks & credit societies (If amenities available code -Yes is given, If not available within the village , the distance range code viz; a for < 5 Kms, b for 5-10 Kms and c for 10+ kms of nearest place where facility is available is given).												Name of Village	Sl. No.
68 Connected to national highway(NH)	69 Connected to state highway(SH)	70 Connected to major district road (MDR)	71 Connected to others district road	72 Pucca roads	73 Kutchcha roads	74 Water bounded macadam(WBM) roads	75 Navigable waterway (river/canal)(NW)	76 Footpaths (FP)	77 Commercial & Co-operative Banks	78 ATM	79 Agricultural Credit Societies		
c	b	b	Yes	Yes	Yes	Yes		Yes	a	b	b	Devarapalem	552
c	c	b	Yes	Yes	Yes	Yes		Yes	a	a	a	Ilapavuluru	553
c	c	a	Yes	Yes	Yes	b		Yes	b	b	a	Rangasai Puram	554
c	b	Yes	Yes	Yes	Yes	Yes		Yes	b	b	Yes	Palla Malli	555
c	b	a	Yes	Yes	Yes	b		Yes	a	c	a	Nekunambadu	556
c	c	b	Yes	Yes	Yes	Yes		Yes	a	c	a	Chandrapadu	557
c	a	Yes	Yes	Yes	Yes	b		Yes	b	b	b	Yerragudipadu	558
c	Yes	a	Yes	Yes	Yes	b		Yes	a	b	a	Manchikalapadu	559
c	b	b	Yes	Yes	Yes	c		Yes	b	b	b	Torragudi Padu	560
c	b	b	Yes	Yes	Yes	b		Yes	b	b	b	Bandlamudi	561
c	a	b	Yes	Yes	Yes	Yes		Yes	a	a	a	Padamatinaidupalem	562
c	a	a	Yes	Yes	Yes	b		Yes	a	a	a	Kandurivari Agraharam	563
c	Yes	Yes	Yes	Yes	Yes	Yes		Yes	Yes	Yes	Yes	Chimakurthi	564
c	b	a	Yes	Yes	Yes	Yes		Yes	a	b	b	Nippatlapadu	565
c	Yes	a	Yes	Yes	Yes	Yes		Yes	b	b	b	Budavada	566
c	b	b	Yes	Yes	Yes	b		Yes	c	c	c	Mylavaram	567
c	a	b	Yes	Yes	Yes	Yes		Yes	b	b	b	Rajupalem - Laxmipuram	568
c	b	b	Yes	Yes	Yes	b		Yes	b	b	b	Pulikonda	569
c	b	b	Yes	Yes	Yes	b		Yes	c	c	c	China Ravipadu	570
c	b	c	Yes	Yes	Yes	b		Yes	c	c	c	Bhusura Palle	571
c	c	c	Yes	Yes	Yes	c		Yes	c	c	b	Ramachandra Puram	572

**Census of India 2011- Village Directory  
Amenities and Land use (As on 2009)**

Name of District : Prakasam

Location Code No.: 549

Name of Mandal Parishad : Chimakurthi

Location Code No.: 0796

Sl. No.	Name of Village	Availability of miscellaneous facilities (If amenities available code -Yes is given, If not available within the village, the distance range code viz; a for < 5 Kms, b for 5-10 Kms and c for 10+ kms of nearest place where facility is available is given).									
		Self-Help Group (SHG)	Public distribution system (PDS) shop	Mandis / Regular market	Weekly Haat	Agricultural marketing society	Integrated Child Development Scheme (Nutritional Centres)	Anganwadi Centre (Nutritional Centres)	Others (Nutritional Centres)	ASHA (Accredited Social Health Activist)	Community centre with/without TV
1	2	80	81	82	83	84	85	86	87	88	89
552	Devarapalem	Yes	a	c	c	c	Yes	Yes	Yes	Yes	Yes
553	Ilapavuluru	Yes	Yes	c	c	c	Yes	Yes	Yes	Yes	Yes
554	Rangasai Puram	Yes	Yes	c	c	c	Yes	Yes	Yes	a	Yes
555	Palla Malli	Yes	Yes	c	c	c	Yes	Yes	Yes	Yes	Yes
556	Nekunambadu	Yes	Yes	c	c	c	Yes	Yes	Yes	Yes	Yes
557	Chandrapadu	Yes	Yes	c	c	c	Yes	Yes	Yes	Yes	Yes
558	Yerragudipadu	Yes	Yes	b	b	b	Yes	Yes	Yes	Yes	Yes
559	Manchikalapadu	Yes	Yes	c	c	c	Yes	Yes	Yes	Yes	Yes
560	Torragudi Padu	Yes	Yes	c	c	c	Yes	Yes	Yes	Yes	Yes
561	Bandlamudi	Yes	Yes	c	c	c	Yes	Yes	Yes	Yes	Yes
562	Padamatinaidupalem	Yes	Yes	c	c	c	Yes	Yes	Yes	Yes	a
563	Kandurivari Agraharam	Yes	Yes	c	c	c	Yes	Yes	Yes	Yes	Yes
564	Chimakurthi	Yes	Yes	b	b	b	Yes	Yes	Yes	Yes	a
565	Nippatlapadu	Yes	Yes	c	c	c	Yes	Yes	Yes	Yes	Yes
566	Budavada	Yes	Yes	c	c	c	Yes	Yes	Yes	Yes	Yes
567	Mylavaram	Yes	Yes	c	c	c	Yes	Yes	Yes	Yes	Yes
568	Rajupalem - Laxmipuram	Yes	Yes	c	c	c	Yes	Yes	Yes	Yes	Yes
569	Pulikonda	Yes	Yes	c	c	c	Yes	Yes	Yes	Yes	Yes
570	China Ravipadu	Yes	Yes	c	c	c	Yes	Yes	Yes	Yes	Yes
571	Bhusura Palle	Yes	Yes	c	c	c	Yes	Yes	Yes	Yes	Yes
572	Ramachandra Puram	Yes	Yes	c	c	c	Yes	Yes	Yes	Yes	Yes

**Census of India 2011- Village Directory  
Amenities and Land use (As on 2009)**

**Name of District : Prakasam**

**Location Code No.: 549**

**Name of Mandal Parishad : Chimakurthi**

**Location Code No.: 0796**

Availability of miscellaneous facilities (If amenities available code -Yes is given, If not available within the village, the distance range code viz; a for < 5 Kms, b for 5-10 Kms and c for 10+ kms of nearest place where facility is available is given).								Availability of electricity (Yes/No)				Nearest Town		Name of Village	Sl. No.
Sports Field,	Sports Club / Recreation Centre	Cinema / Video Hall	Public Library	Public Reading Room	Newspaper Supply	Assembly Polling station	Birth & Death Registration Office	Power Supply for Domestic Use (ED)	Power Supply for Agricultural Use (EAG)	Power Supply for Commercial Use (EC)	Power Supply for All Uses (EA)	Name	Distance range code i.e. a for <5 Kms, b for 5-10 Kms and c for 10+ kms		
90	91	92	93	94	95	96	97	98	99	100	101	102	103	2	1
c	c	a	c	b	Yes	Yes	Yes	Yes	Yes	Yes	Yes	Ongole	c	Devarapalem	552
c	c	b	c	c	Yes	Yes	Yes	Yes	Yes	Yes	Yes	Ongole	c	Ilapavuluru	553
c	c	b	c	c	Yes	Yes	a	Yes	Yes	Yes	Yes	Ongole	c	Rangasai Puram	554
c	c	b	b	b	Yes	Yes	Yes	Yes	Yes	Yes	Yes	Ongole	c	Palla Malli	555
c	c	c	c	c	Yes	Yes	Yes	Yes	Yes	Yes	Yes	Ongole	c	Nekunambadu	556
c	c	c	c	c	Yes	Yes	Yes	Yes	Yes	Yes	Yes	Ongole	c	Chandrapadu	557
c	c	Yes	c	b	Yes	Yes	Yes	Yes	Yes	Yes	Yes	Ongole	c	Yerragudipadu	558
c	c	a	a	a	Yes	Yes	Yes	Yes	Yes	Yes	Yes	Ongole	c	Manchikalapadu	559
c	c	b	b	b	Yes	Yes	Yes	Yes	Yes	Yes	Yes	Ongole	c	Torrugudi Padu	560
c	c	b	b	b	Yes	Yes	Yes	Yes	Yes	Yes	Yes	Ongole	c	Bandlamudi	561
c	c	a	a	a	Yes	Yes	Yes	Yes	Yes	Yes	Yes	Ongole	c	Padamatinaidupalem	562
c	c	a	a	a	Yes	Yes	a	Yes	Yes	Yes	Yes	Ongole	c	Kandurivari Agraharam	563
c	c	Yes	Yes	Yes	Yes	Yes	Yes	Yes	Yes	Yes	Yes	Ongole	c	Chimakurthi	564
b	c	b	a	a	Yes	Yes	Yes	Yes	Yes	Yes	Yes	Ongole	c	Nippatlapadu	565
b	c	b	b	b	Yes	Yes	Yes	Yes	Yes	Yes	Yes	Ongole	c	Budavada	566
Yes	c	c	c	c	Yes	Yes	Yes	Yes	Yes	Yes	Yes	Ongole	c	Mylavaram	567
b	c	b	b	b	Yes	Yes	Yes	Yes	Yes	Yes	Yes	Ongole	c	Rajupalem - Laxmipuram	568
b	c	b	b	b	Yes	Yes	Yes	Yes	Yes	Yes	Yes	Ongole	c	Pulikonda	569
c	c	c	c	c	Yes	Yes	Yes	Yes	Yes	Yes	Yes	Ongole	c	China Ravipadu	570
c	c	c	c	c	Yes	Yes	Yes	Yes	Yes	Yes	Yes	Ongole	c	Bhusura Palle	571
c	c	c	c	c	Yes	Yes	Yes	Yes	Yes	Yes	Yes	Ongole	c	Ramachandra Puram	572

**Census of India 2011- Village Directory**  
**Amenities and Land use (As on 2009)**

Name of District : Prakasam

Location Code No.: 549

Name of Mandal Parishad : Chimakurthi

Location Code No.: 0796

Sl. No.	Name of Village	Land Use										
		Area under different types of land use ( in hectares rounded up to one decimal place)										
		Forests	Area under Non-agricultural Uses	Barren and Un-cultivable land	Permanent Pastures and Other Grazing Lands	Land Under Miscellaneous Tree Crops etc.	Culturable Waste Land	Fallow lands other than current fallows	Current Fallows	Net Area Sown	Total Irrigated Land Area	Total Un-irrigated Land Area
1	2	104	105	106	107	108	109	110	111	112	113	114
552	Devarapalem	75	231.3	141.2	0	0	15	96.7	0	501.8	302.3	296.2
553	Ilapavuluru	0	114.9	127.9	0	0	0	148.7	220.2	820.3	287.3	901.9
554	Rangasai Puram	0	23.5	4	0	0	0	103.6	20.2	90.6	38	176.4
555	Palla Malli	202.2	174.2	61.9	8.9	0	0	0	45.7	1613.1	418.8	1240
556	Nekunambadu	0	44.3	38	2	0	0	0	201.6	291	82.6	410
557	Chandrapadu	0	278.8	121.8	0	0	0	0	250.9	783.5	353.7	680.7
558	Yerragudipadu	0	82.7	69.2	14.2	0	23.1	60.7	60.3	539.8	34	626.9
559	Manchikalapadu	0	86.9	69.2	2	0	0	161.9	228.7	461.3	133.6	718.3
560	Torragudi Padu	0	37.2	10.1	0	0	0	0	184.5	120.2	54.6	250.1
561	Bandlamudi	0	110.9	44.9	0	0	0	0	134.8	242.4	131.6	245.6
562	Padamatinaidupalem	0	17.7	14.2	6.1	0	0	0	116.1	342	190.2	267.9
563	Kandurivari Agraharam	0	20	4.9	0	0	0	0	78.1	189	43.3	223.8
564	Chimakurthi	834	234.3	300.9	0	0	0	0	182.1	1236.7	324.6	1094.3
565	Nippatlapadu	0	227.8	74.1	0	0	0	207.6	0	825.6	331.8	701.3
566	Budavada	155	236.8	204	8.9	0	0	259.3	23.9	218.1	131.5	369.8
567	Mylavaram	130	23.8	4.8	0	0	0	7.7	72	285.7	40	325.4
568	Rajupalem - Laxmipuram	0	211.5	87	44.9	0	18.2	415.6	74.8	72.8	4	559.3
569	Pulikonda	0	150.6	65.2	2	0	0	20.6	133.1	594.5	59.1	689.2
570	China Ravipadu	0	108.4	57.1	4.9	0	0	292.6	93.1	189	46.5	528.1
571	Bhusura Palle	0	87.8	27.9	2	0	0	0	10.5	240.8	27.1	224.2
572	Ramachandra Puram	0	83.6	44.1	2	0	0	66.9	21	236.3	60.3	263.9

**Census of India 2011- Village Directory  
Amenities and Land use (As on 2009)**

**Name of District : Prakasam**

**Location Code No.: 549**

**Name of Mandal Parishad : Chimakurthi**

**Location Code No.: 0796**

Land Use					Name of three most important commodities manufactured			Name of Village	Sl. No.
Area irrigated by source (in hectare).					First	Second	Third		
Canals ( C )	Wells/Tube-wells(W/TW)	Tanks/Lakes(T/L)	Water Falls(WF)	Others(O)					
115	116	117	118	119	120	121	122	2	1
210.4	91.9	0	0	0				Devarapalem	552
20.2	267.1	0	0	0				Ilapavuluru	553
4	34	0	0	0				Rangasai Puram	554
317.7	28.3	72.8	0	0				Palla Malli	555
24.3	58.3	0	0	0				Nekunambadu	556
16.2	337.5	0	0	0				Chandrapadu	557
16.2	17.8	0	0	0				Yerragudipadu	558
101.2	32.4	0	0	0				Manchikalapadu	559
1.1	42.5	11	0	0				Torragudi Padu	560
8	123.6	0	0	0				Bandlamudi	561
28.3	161.9	0	0	0				Padamatinaidupalem	562
4	39.3	0	0	0				Kandurivari Agraharam	563
80.9	215.3	28.3	0	0				Chimakurthi	564
195.6	104	0	0	32.3				Nippatlapadu	565
28.3	103.2	0	0	0				Budavada	566
8	32	0	0	0				Mylavaram	567
4	0	0	0	0				Rajupalem - Laxmipuram	568
49	10.1	0	0	0				Pulikonda	569
8.1	38.5	0	0	0				China Ravipadu	570
2	25.1	0	0	0				Bhusura Palle	571
14.2	46.1	0	0	0				Ramachandra Puram	572

**Census of India 2011- Village Directory  
Amenities and Land use (As on 2009)**

Name of District : Prakasam

Location Code No.: 549

Name of Mandal Parishad : Chimakurthi

Location Code No.: 0796

Sl. No.	Name of Village	Location code no.	Total area of the village ( in hectares rounded up to one decimal place)	Total population ( 2011 census )	Number of households (2011 census)	Number of educational amenities available (If not available within the village, the distance range code viz; a for < 5 Kms, b for 5-10 Kms and c for 10+ kms of nearest place where facility is available is given).									
						Pre-Primary school (PP)	Primary school (P)	Middle school (M)	Secondary School (S)	Senior Secondary school (SS)	Degree college of arts science & commerce (ASC)	Engineering college(EC)	Medical college (MC)	Management institute (MI)	Polytechnic (Pt)
1	2	3	4	5	6	7	8	9	10	11	12	13	14	15	16
573	Pidathalapudi	591090	694	851	211	c	1	a	a	b	c	c	c	c	c
574	Gunduvuri Laxmipuram	591091	860	801	198	b	1	a	a	b	c	b	c	c	c
575	Gonugunta	591092	3946	6841	1679	b	7	2	2	b	b	b	c	c	c
<b>Total</b>			<b>25098</b>	<b>79343</b>	<b>19333</b>	<b>3</b>	<b>72</b>	<b>31</b>	<b>21</b>	<b>3</b>	<b>0</b>	<b>1</b>	<b>0</b>	<b>0</b>	<b>0</b>

**Census of India 2011- Village Directory  
Amenities and Land use (As on 2009)**

**Name of District : Prakasam**

**Location Code No.: 549**

**Name of Mandal Parishad : Chimakurthi**

**Location Code No.: 0796**

Number of educational amenities available (If not available within the village, the distance range code viz; a for <5 Kms, b for 5-10 Kms and c for 10+ kms of nearest place where facility is available is given).				Number of Medical Amenities available. (If not available within the village, the distance range code viz; a for < 5 Kms, b for 5-10 Kms and c for 10+ kms of nearest place where facility is available is given).											Name of Village	Sl. No.
Vocational training school /ITI	Non-formal training centre (NFTC)	Special school for disabled (SSD)	Others (specify)	Community health centre (CHC)	Primary health centre (PHC)	Primary health sub centre (PHS)	Maternity and child welfare centre (MCW)	T.B. clinic (TBC)	Hospital-allopathic (HA)	Hospital-alternative medicine (HO)	Dispensary (D)	Veterinary hospital (VH)	Mobile health clinic (MHC)	Family welfare centre (FWC)		
17	18	19	20	21	22	23	24	25	26	27	28	29	30	31	2	1
c	c	c		c	c	a	c	c	c	c	c	c	1	c	Pidathalapudi	573
c	c	b		b	b	a	c	c	c	c	c	c	1	c	Gunduvuri Laxmipuram	574
c	c	b		b	b	1	c	c	c	c	c	c	b	c	Gonugunta	575
<b>0</b>	<b>0</b>	<b>1</b>	<b>0</b>	<b>1</b>	<b>1</b>	<b>9</b>	<b>0</b>	<b>0</b>	<b>0</b>	<b>0</b>	<b>0</b>	<b>0</b>	<b>16</b>	<b>0</b>		

**Census of India 2011- Village Directory  
Amenities and Land use (As on 2009)**

Name of District : Prakasam

Location Code No.: 549

Name of Mandal Parishad : Chimakurthi

Location Code No.: 0796

Sl. No.	Name of Village	Number of Non-Government Medical Amenities available.							Availability of drinking water - Yes / No							
		Charitable non Govt. hospital/Nursing home.	Medical practitioner with MBBS Degree	Medical practitioner with other degree	Medical practitioner with no degree	Traditional practitioner and faith healer	Medicine Shop	Others	Tap water (Treated/Untreated)	Well water (Covered / Uncovered well)	Hand Pump	Tube wells / Bore well	Spring	River / Canal	Tank / Pond / Lake	Others
1	2	32	33	34	35	36	37	38	39	40	41	42	43	44	45	46
573	Pidathalapudi	0	0	0	0	0	0	0	Yes	Yes	No	No	No	No	No	No
574	Gunduvuri Laxmipuram	0	0	0	0	0	0	0	No	Yes	Yes	No	No	No	No	No
575	Gonugunta	0	0	2	0	0	0	0	Yes	Yes	Yes	No	No	No	No	No
<b>Total</b>		<b>0</b>	<b>3</b>	<b>21</b>	<b>2</b>	<b>6</b>	<b>3</b>	<b>0</b>	<b>7</b>	<b>10</b>	<b>23</b>	<b>5</b>	<b>0</b>	<b>0</b>	<b>0</b>	<b>8</b>



**Census of India 2011- Village Directory  
Amenities and Land use (As on 2009)**

**Name of District : Prakasam**

**Location Code No.: 549**

**Name of Mandal Parishad : Chimakurthi**

**Location Code No.: 0796**

Availability of toilet & others Yes / No				Communication and transport facilities (If amenities available code -Yes is given except for Village Pin Code ,If not available within the village , the distance range code viz; a for < 5 Kms, b for 5-10 Kms and c for 10+ kms of nearest place where facility is available is given).								Name of Village	Sl. No.
Community toilet including bath.	Community toilet excluding bath.	Rural sanitary mart or sanitary hardware outlet available near the village.	Community bio- gas or recycle of waste for productive use.	Post office(PO)	Sub post office (SPO)	Post & Telegraph office (P&TO)	Village Pin Code	Telephones (Land lines)	Public call office (PCO)	Mobile phone coverage	Internet cafes/ Common service centre (CSC)		
47	48	49	50	51	52	53	54	55	56	57	58	2	1
No	No	No	No	a	c	c	523226	a	a	Yes	c	Pidathalapudi	573
No	No	No	No	Yes	b	c	523226	Yes	Yes	Yes	b	Gunduvvari Laxmipuram	574
No	No	No	No	Yes	b	c	523226	Yes	Yes	Yes	b	Gonugunta	575
<b>0</b>	<b>0</b>	<b>0</b>	<b>0</b>	<b>15</b>	<b>1</b>	<b>2</b>		<b>22</b>	<b>22</b>	<b>23</b>	<b>1</b>		

**Census of India 2011- Village Directory  
Amenities and Land use (As on 2009)**

Name of District : Prakasam

Location Code No.: 549

Name of Mandal Parishad : Chimakurthi

Location Code No.: 0796

Sl. No.	Name of Village	Communication and transport facilities (If amenities available code -Yes is given except for Village Pin Code, If not available within the village, the distance range code viz; a for < 5 Kms, b for 5-10 Kms and c for 10+ kms of nearest place where facility is available is given).								
		Private courier facility	Bus service (Public & Private)	Railway stations	Auto/Modified Autos	Taxis and Vans	Tractors	Cycle-pulled rickshaws(Manual & Machine driven)	Carts driven by animals	Sea /River ferry service
1	2	59	60	61	62	63	64	65	66	67
573	Pidathalapudi	c	Yes	c	Yes	c	Yes		Yes	
574	Gunduvuri Laxmipuram	b	Yes	c	Yes	b	Yes		Yes	
575	Gonugunta	b	Yes	c	Yes	b	Yes		Yes	
<b>Total</b>		<b>1</b>	<b>21</b>	<b>0</b>	<b>24</b>	<b>1</b>	<b>21</b>	<b>7</b>	<b>21</b>	<b>0</b>

**Census of India 2011- Village Directory  
Amenities and Land use (As on 2009)**

**Name of District : Prakasam**

**Location Code No.: 549**

**Name of Mandal Parishad : Chimakurthi**

**Location Code No.: 0796**

Village connected to highways,village roads, banks & credit societies (If amenities available code -Yes is given, If not available within the village , the distance range code viz; a for < 5 Kms, b for 5-10 Kms and c for 10+ kms of nearest place where facility is available is given).												Name of Village	Sl. No.
68 Connected to national highway(NH)	69 Connected to state highway(SH)	70 Connected to major district road (MDR)	71 Connected to others district road	72 Pucca roads	73 Kutchcha roads	74 Water bounded macadam(WBM) roads	75 Navigable waterway (river/canal)(NW)	76 Footpaths (FP)	77 Commercial & Co-operative Banks	78 ATM	79 Agricultural Credit Societies		
c	c	b	Yes	Yes	Yes	b		Yes	a	c	b	Pidathalapudi	573
c	b	c	Yes	Yes	Yes	b		Yes	b	b	a	Gunduvuri Laxmipuram	574
c	b	b	Yes	Yes	Yes	Yes		Yes	b	b	Yes	Gonugunta	575
<b>0</b>	<b>3</b>	<b>3</b>	<b>24</b>	<b>24</b>	<b>24</b>	<b>10</b>	<b>0</b>	<b>24</b>	<b>1</b>	<b>1</b>	<b>3</b>		

**Census of India 2011- Village Directory  
Amenities and Land use (As on 2009)**

Name of District : Prakasam

Location Code No.: 549

Name of Mandal Parishad : Chimakurthi

Location Code No.: 0796

Sl. No.	Name of Village	Availability of miscellaneous facilities (If amenities available code -Yes is given, If not available within the village, the distance range code viz; a for < 5 Kms, b for 5-10 Kms and c for 10+ kms of nearest place where facility is available is given).									
		Self-Help Group (SHG)	Public distribution system (PDS) shop	Mandis / Regular market	Weekly Haat	Agricultural marketing society	Integrated Child Development Scheme (Nutritional Centres)	Anganwadi Centre (Nutritional Centres)	Others (Nutritional Centres)	ASHA (Accredited Social Health Activist)	Community centre with/without TV
1	2	80	81	82	83	84	85	86	87	88	89
573	Pidathalapudi	Yes	Yes	c	c	c	Yes	Yes	Yes	Yes	Yes
574	Gunduvuri Laxmipuram	Yes	Yes	c	c	c	Yes	a	Yes	a	a
575	Gonugunta	Yes	Yes	c	c	c	Yes	Yes	Yes	Yes	Yes
<b>Total</b>		<b>24</b>	<b>23</b>	<b>0</b>	<b>0</b>	<b>0</b>	<b>24</b>	<b>23</b>	<b>24</b>	<b>22</b>	<b>21</b>

**Census of India 2011- Village Directory  
Amenities and Land use (As on 2009)**

**Name of District : Prakasam**

**Location Code No.: 549**

**Name of Mandal Parishad : Chimakurthi**

**Location Code No.: 0796**

Availability of miscellaneous facilities (If amenities available code -Yes is given, If not available within the village, the distance range code viz; a for < 5 Kms, b for 5-10 Kms and c for 10+ kms of nearest place where facility is available is given).								Availability of electricity (Yes/No)				Nearest Town		Name of Village	Sl. No.
Sports Field,	Sports Club / Recreation Centre	Cinema / Video Hall	Public Library	Public Reading Room	Newspaper Supply	Assembly Polling station	Birth & Death Registration Office	Power Supply for Domestic Use (ED)	Power Supply for Agricultural Use (EAG)	Power Supply for Commercial Use (EC)	Power Supply for All Uses (EA)	Name	Distance range code i.e. a for <5 Kms, b for 5-10 Kms and c for 10+ kms		
90	91	92	93	94	95	96	97	98	99	100	101	102	103	2	1
c	c	c	c	c	Yes	Yes	Yes	Yes	Yes	Yes	Yes	Ongole	c	Pidathalapudi	573
c	c	b	b	b	Yes	Yes	a	Yes	Yes	Yes	Yes	Ongole	c	Gunduvuri Laxmipuram	574
c	c	b	b	b	Yes	Yes	Yes	Yes	Yes	Yes	Yes	Ongole	c	Gonugunta	575
<b>1</b>	<b>0</b>	<b>2</b>	<b>1</b>	<b>1</b>	<b>24</b>	<b>24</b>	<b>21</b>	<b>24</b>	<b>24</b>	<b>24</b>	<b>24</b>		<b>0</b>		

**Census of India 2011- Village Directory  
Amenities and Land use (As on 2009)**

**Name of District : Prakasam**

**Location Code No.: 549**

**Name of Mandal Parishad : Chimakurthi**

**Location Code No.: 0796**

Sl. No.	Name of Village	Land Use										
		Area under different types of land use ( in hectares rounded up to one decimal place)										
		Forests	Area under Non-agricultural Uses	Barren and Un-cultivable land	Permanent Pastures and Other Grazing Lands	Land Under Miscellaneous Tree Crops etc.	Culturable Waste Land	Fallow lands other than current fallows	Current Fallows	Net Area Sown	Total Irrigated Land Area	Total Un-irrigated Land Area
1	2	104	105	106	107	108	109	110	111	112	113	114
573	Pidathalapudi	0	138	65.6	2.8	0	0	100	0	387.7	39.7	448
574	Gunduvuri Laxmipuram	0	167.6	85	62.3	0	0	166.3	0	378.8	35.6	509.5
575	Gonugunta	0	491.2	354.1	206	0	159.8	61.1	0	2673.8	509.1	2225.8
<b>Total</b>		<b>1396.2</b>	<b>3383.8</b>	<b>2077.1</b>	<b>369</b>	<b>0</b>	<b>216.1</b>	<b>2169</b>	<b>2151.6</b>	<b>13334.8</b>	<b>3679.3</b>	<b>13977</b>

**Census of India 2011- Village Directory  
Amenities and Land use (As on 2009)**

**Name of District : Prakasam**

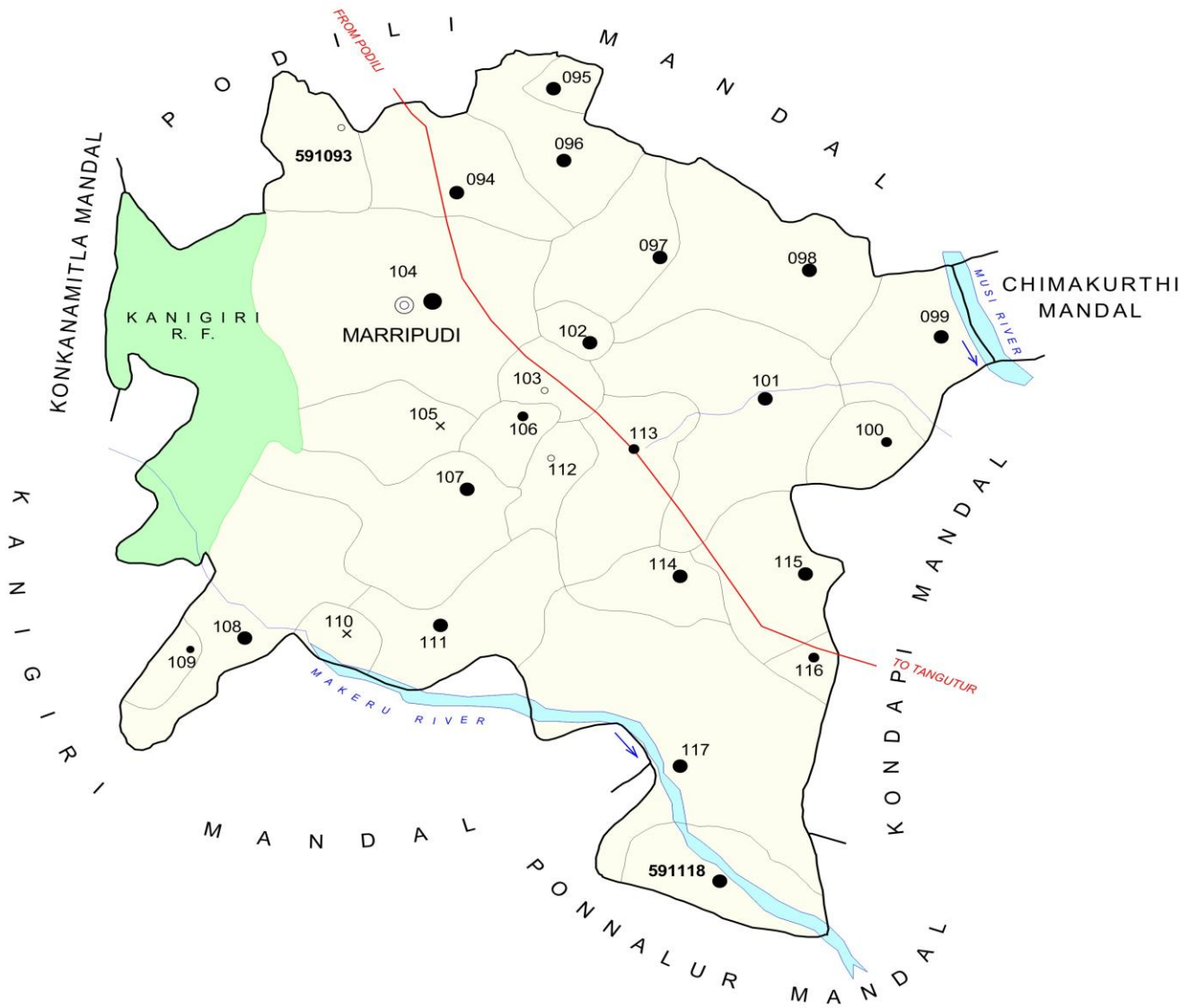
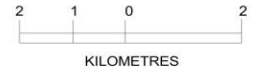
**Location Code No.: 549**

**Name of Mandal Parishad : Chimakurthi**

**Location Code No.: 0796**

Land Use					Name of three most important commodities manufactured			Name of Village	Sl. No.
Area irrigated by source (in hectare).					First	Second	Third		
Canals ( C )	Wells/Tube-wells(W/TW)	Tanks/Lakes(T/L)	Water Falls(WF)	Others(O)					
115	116	117	118	119	120	121	122	2	1
27.5	0	0	0	12.1				Pidathalapudi	573
1.2	34.4	0	0	0				Gunduvuri Laxmipuram	574
127.9	341.2	40	0	0				Gonugunta	575
<b>1298.3</b>	<b>2184.5</b>	<b>152.1</b>	<b>0</b>	<b>44</b>					

INDIA  
**ANDHRA PRADESH**  
**MARRIPUDI MANDAL**  
**PRAKASAM DISTRICT**



AREA : 391.40 Sq.kms.  
 POPULATION : 38848  
 NO. OF TOWNS : NIL  
 NO. OF VILLAGES : 26  
 DISTANCE FROM Dist. H.Qrts.  
 TO MANDAL : 62 Kms.

BOUNDARY, MANDAL.....	.....
" VILLAGE WITH MDDS CODE.....	..... 591093
" FOREST.....	..... R.F.
HEADQUARTERS, MANDAL.....	.....
POPULATION SIZE OF VILLAGES :	
BELOW 200, 200-499, 500-999, 1000-4999, 5000 AND ABOVE	.....
UNINHABITED VILLAGE WITH MDDS CODE.....	..... 591105
IMPORTANT METALLED ROADS.....	.....
RIVER AND STREAM.....	.....



**ALPHABETICAL LIST OF VILLAGES (MANDAL PARISHAD WISE)  
PRAKASAM DISTRICT**

Sl. No.	Name of Village	2011 Census Location Code No.	2001 Census Location Code No.
1	2	3	4
<b>Name of Mandal Parishad : Marripudi</b>			
<b>Name of Mandal : Marripudi (0033)</b>			
1	Ankepalle	2854905129591106	2818003302210200
2	Ayyaparaju Palem	2854905129591118	2818003302211400
3	Chilamkuru	2854905129591099	2818003302209500
4	Chimata	2854905129591101	2818003302209700
5	Dharamavaram	2854905129591115	2818003302211100
6	Ganjipalem	2854905129591112	2818003302210800
7	Garla Peta	2854905129591108	2818003302210400
8	Gosukonda Agraharam	2854905129591095	2818003302209100
9	Gundla Samudram	2854905129591094	2818003302209000
10	Juvvi Gunta	2854905129591114	2818003302211000
11	Kakarla	2854905129591098	2818003302209400
12	Kellam Palle	2854905129591096	2818003302209200
13	Kuchipudi	2854905129591107	2818003302210300
14	Marripudi	2854905129591104	2818003302210000
15	Nirmanapuram	2854905129591103	2818003302209900
16	Pannuru	2854905129591097	2818003302209300
17	Raju Palem	2854905129591093	2818003302208900
18	Ramachandrapuram	2854905129591110	2818003302210600
19	Ramayapalem	2854905129591100	2818003302209600
20	Sannamur	2854905129591113	2818003302210900
21	Thangella	2854905129591117	2818003302211300
22	Thippala Devi Palle	2854905129591105	2818003302210100
23	Vallaya Palem	2854905129591102	2818003302209800
24	Vankamarri Palem	2854905129591109	2818003302210500
25	Vema Varam	2854905129591111	2818003302210700
26	Venkata Krishna Puram	2854905129591116	2818003302211200

**Census of India 2011- Village Directory  
Amenities and Land use (As on 2009)**

Name of District : Prakasam

Location Code No.: 549

Name of Mandal Parishad : Marripudi

Location Code No.: 0797

Sl. No.	Name of Village	Location code no.	Total area of the village ( in hectares rounded up to one decimal place)	Total population ( 2011 census )	Number of households (2011 census)	Number of educational amenities available (If not available within the village, the distance range code viz; a for < 5 Kms, b for 5-10 Kms and c for 10+ kms of nearest place where facility is available is given).									
						Pre-Primary school (PP)	Primary school (P)	Middle school (M)	Secondary School (S)	Senior Secondary school (SS)	Degree college of arts, science & commerce (ASC)	Engineering college(EC)	Medical college (MC)	Management institute (MI)	Polytechnic (Pt)
1	2	3	4	5	6	7	8	9	10	11	12	13	14	15	16
576	Raju Palem	591093	1032	185	43	b	1	b	b	b	b	c	c	b	c
577	Gundla Samudram	591094	1758	2455	550	b	3	1	b	b	b	c	c	b	c
578	Gosukonda Agraharam	591095	389	1172	259	b	1	b	b	b	b	c	c	b	c
579	Kellam Palle	591096	1812	2334	541	c	2	c	c	c	c	c	c	c	c
580	Pannuru	591097	1127	1274	245	c	2	c	c	c	c	c	c	c	c
581	Kakarla	591098	1411	3112	717	c	3	1	1	c	c	c	c	c	c
582	Chilamkuru	591099	3049	1592	373	c	1	1	c	c	c	c	c	c	c
583	Ramayapalem	591100	563	788	200	c	1	c	c	c	c	c	c	c	c
584	Chimata	591101	596	3456	866	c	3	1	b	c	c	c	c	c	c
585	Vallaya Palem	591102	2758	1207	242	c	1	1	1	b	c	c	c	c	c
586	Nirmanapuram	591103	447	159	38	c	a	b	b	b	c	c	c	c	c
587	Marripudi	591104	4380	5932	1449	c	6	1	1	1	c	c	c	c	c
588	Thippala Devi Palle	591105	975	0	0										
589	Ankepalle	591106	538	757	186	c	1	1	b	b	c	c	c	c	c
590	Kuchipudi	591107	2326	2163	600	c	2	1	a	a	c	c	c	c	c
591	Garla Peta	591108	2333	2020	466	b	3	b	1	b	c	b	c	c	c
592	Vankamarri Palem	591109	228	400	88	c	2	b	c	c	c	c	c	c	c
593	Ramachandrapuram	591110	392	0	0										
594	Vema Varam	591111	1956	1554	392	c	2	c	c	c	c	c	c	c	c
595	Ganjipalem	591112	1619	80	21	c	a	a	b	b	c	c	c	c	c
596	Sannamur	591113	759	989	243	c	2	1	c	c	c	c	c	c	c
597	Juvvi Gunta	591114	575	1117	288	c	1	c	c	c	c	c	c	c	c

**Census of India 2011- Village Directory  
Amenities and Land use (As on 2009)**

**Name of District : Prakasam**

**Location Code No.: 549**

**Name of Mandal Parishad : Marripudi**

**Location Code No.: 0797**

Number of educational amenities available (If not available within the village, the distance range code viz; a for <5 Kms, b for 5-10 Kms and c for 10+ kms of nearest place where facility is available is given).				Number of Medical Amenities available. (If not available within the village, the distance range code viz; a for < 5 Kms, b for 5-10 Kms and c for 10+ kms of nearest place where facility is available is given).										Name of Village	Sl. No.	
Vocational training school /ITI	Non-formal training centre (NFTC)	Special school for disabled (SSD)	Others (specify)	Community health centre (CHC)	Primary health centre (PHC)	Primary health sub centre (PHS)	Maternity and child welfare centre (MCW)	T.B. clinic (TBC)	Hospital-allopathic (HA)	Hospital-alternative medicine (HO)	Dispensary (D)	Veterinary hospital (VH)	Mobile health clinic (MHC)			Family welfare centre (FWC)
17	18	19	20	21	22	23	24	25	26	27	28	29	30	31	2	1
b	c	c		b	b	a	c	c	c	c	c	c	1	c	Raju Palem	576
b	c	c		b	b	1	c	c	c	c	c	c	b	c	Gundla Samudram	577
b	c	c		b	c	a	c	c	c	c	b	c	b	c	Gosukonda Agraharam	578
c	c	c		c	c	1	c	c	c	c	c	c	b	c	Kellam Palle	579
c	c	c		c	b	b	c	c	c	c	c	c	b	c	Pannuru	580
c	c	c		c	1	1	c	c	c	c	c	c	c	c	Kakarla	581
c	c	c		c	a	a	c	c	c	c	c	c	c	c	Chilamkuru	582
c	c	c		c	b	1	c	c	c	c	c	c	c	c	Ramayapalem	583
c	c	c		c	c	1	c	c	c	c	b	c	c	c	Chimata	584
c	c	c		c	b	b	c	c	c	c	b	c	c	c	Vallaya Palem	585
c	c	c		c	b	a	c	c	c	c	b	b	c	c	Nirmanapuram	586
c	c	c		c	1	1	c	c	c	c	1	1	c	c	Marripudi	587
															Thippala Devi Palle	588
c	c	c		c	b	b	c	c	c	c	b	b	c	c	Ankepalle	589
c	c	c		c	a	1	c	c	c	c	a	a	c	c	Kuchipudi	590
c	c	c		b	b	1	c	c	b	b	b	b	c	c	Garla Peta	591
c	c	c		c	b	b	c	c	b	b	b	b	c	c	Vankamarri Palem	592
															Ramachandrapuram	593
c	c	c		c	c	1	c	c	c	c	c	c	c	c	Vema Varam	594
c	c	c		c	b	a	c	c	c	c	b	c	c	c	Ganjipalem	595
c	c	c		c	c	b	c	c	c	c	c	c	c	c	Sannamur	596
c	c	c		c	b	1	c	c	b	b	b	b	c	c	Juvvi Gunta	597

**Census of India 2011- Village Directory  
Amenities and Land use (As on 2009)**

Name of District : Prakasam

Location Code No.: 549

Name of Mandal Parishad : Marripudi

Location Code No.: 0797

Sl. No.	Name of Village	Number of Non-Government Medical Amenities available.							Availability of drinking water - Yes / No							
		Charitable non Govt. hospital/Nursing home.	Medical practitioner with MBBS Degree	Medical practitioner with other degree	Medical practitioner with no degree	Traditional practitioner and faith healer	Medicine Shop	Others	Tap water (Treated/Untreated)	Well water (Covered / Uncovered well)	Hand Pump	Tube wells / Bore well	Spring	River / Canal	Tank / Pond / Lake	Others
1	2	32	33	34	35	36	37	38	39	40	41	42	43	44	45	46
576	Raju Palem	0	0	0	0	0	0	0	Yes	Yes	Yes	No	No	No	No	No
577	Gundla Samudram	0	0	0	1	0	0	0	Yes	Yes	Yes	No	No	No	No	No
578	Gosukonda Agraharam	0	0	0	0	0	0	0	Yes	No	Yes	Yes	No	No	No	No
579	Kellam Palle	0	0	0	1	0	0	0	Yes	No	Yes	Yes	No	No	No	No
580	Pannuru	0	0	0	0	0	0	0	Yes	Yes	Yes	No	No	No	No	No
581	Kakarla	0	0	0	1	0	0	0	Yes	Yes	Yes	No	No	No	No	No
582	Chilamkuru	0	0	0	1	0	0	0	Yes	Yes	Yes	No	No	No	No	No
583	Ramayapalem	0	0	0	1	0	0	0	Yes	Yes	Yes	No	No	No	No	No
584	Chimata	0	0	0	4	1	0	0	Yes	Yes	Yes	No	No	No	No	No
585	Vallaya Palem	0	0	0	0	0	0	0	Yes	Yes	Yes	No	No	No	No	No
586	Nirmanapuram	0	0	0	0	0	0	0	No	Yes	Yes	No	No	No	No	No
587	Marripudi	0	0	0	2	0	2	0	Yes	Yes	Yes	No	No	No	No	No
588	Thippala Devi Palle															
589	Ankepalle	0	0	0	1	0	0	0	Yes	Yes	Yes	No	No	No	No	No
590	Kuchipudi	0	0	0	2	0	1	0	Yes	Yes	Yes	No	No	No	No	No
591	Garla Peta	0	0	0	0	0	0	0	Yes	Yes	Yes	No	No	No	No	No
592	Vankamarri Palem	0	0	0	1	0	0	0	Yes	No	Yes	Yes	No	No	No	No
593	Ramachandrapuram															
594	Vema Varam	0	0	0	0	0	0	0	Yes	Yes	Yes	No	No	No	No	No
595	Ganjipalem	0	0	0	0	0	0	0	Yes	No	Yes	No	No	No	No	No
596	Sannamur	0	0	0	0	0	0	0	Yes	Yes	Yes	No	No	No	No	No
597	Juvvi Gunta	0	0	0	1	0	1	0	Yes	Yes	Yes	No	No	No	No	No

**Census of India 2011- Village Directory  
Amenities and Land use (As on 2009)**

Name of District : Prakasam

Location Code No.: 549

Name of Mandal Parishad : Marripudi

Location Code No.: 0797

Availability of toilet & others Yes / No				Communication and transport facilities (If amenities available code -Yes is given except for Village Pin Code ,If not available within the village , the distance range code viz; a for < 5 Kms, b for 5-10 Kms and c for 10+ kms of nearest place where facility is available is given).								Name of Village	Sl. No.
Community toilet including bath.	Community toilet excluding bath.	Rural sanitary mart or sanitary hardware outlet available near the village.	Community bio- gas or recycle of waste for productive use.	Post office(PO)	Sub post office (SPO)	Post & Telegraph office (P&TO)	Village Pin Code	Telephones (Land lines)	Public call office (PCO)	Mobile phone coverage	Internet cafes/ Common service centre (CSC)		
47	48	49	50	51	52	53	54	55	56	57	58	2	1
No	No	No	No	b	b	c	523240	b	b	Yes	b	Raju Palem	576
No	No	No	No	Yes	b	c	523240	Yes	Yes	Yes	b	Gundla Samudram	577
No	No	No	No	b	a	c	523240	Yes	Yes	Yes	b	Gosukonda Agraharam	578
No	No	No	No	a	Yes	c	523240	Yes	Yes	Yes	c	Kellam Palle	579
No	No	No	No	a	b	c	523253	c	c	Yes	c	Pannuru	580
No	No	No	No	Yes	a	c	523253	Yes	Yes	Yes	a	Kakarla	581
No	No	No	No	Yes	c	c	523226	Yes	Yes	Yes	c	Chilamkuru	582
No	No	No	No	b	c	c	523270	Yes	Yes	Yes	c	Ramayapalem	583
No	No	No	No	Yes	b	b	523253	Yes	Yes	Yes	c	Chimata	584
No	No	No	No	b	b	b	523254	b	b	Yes	c	Vallaya Palem	585
No	No	No	No	b	b	b	523240	b	b	Yes	c	Nirmanapuram	586
No	No	No	No	Yes	b	Yes	523240	Yes	Yes	Yes	c	Marripudi	587
												Thippala Devi Palle	588
No	No	No	No	Yes	Yes	b	523240	b	b	Yes	c	Ankepalle	589
No	No	No	No	a	Yes	a	523240	Yes	Yes	Yes	c	Kuchipudi	590
No	No	No	No	b	b	b	523226	Yes	Yes	Yes	b	Garla Peta	591
No	No	No	No	b	b	b	523240	Yes	Yes	Yes	c	Vankamarri Palem	592
												Ramachandrapuram	593
No	No	No	No	c	c	c	523111	Yes	Yes	Yes	c	Vema Varam	594
No	No	No	No	b	b	b	523240	b	b	Yes	c	Ganjipalem	595
No	No	No	No	c	b	c	523240	c	c	Yes	c	Sannamur	596
No	No	No	No	b	Yes	b	523270	Yes	Yes	Yes	c	Juvvi Gunta	597

**Census of India 2011- Village Directory  
Amenities and Land use (As on 2009)**

Name of District : Prakasam

Location Code No.: 549

Name of Mandal Parishad : MARRIPUDI

Location Code No.: 0797

Sl. No.	Name of Village	Communication and transport facilities (If amenities available code -Yes is given except for Village Pin Code, If not available within the village, the distance range code viz; a for < 5 Kms, b for 5-10 Kms and c for 10+ kms of nearest place where facility is available is given).								
		Private courier facility	Bus service (Public & Private)	Railway stations	Auto/Modified Autos	Taxis and Vans	Tractors	Cycle-pulled rickshaws(Manual & Machine driven)	Carts driven by animals	Sea /River ferry service
1	2	59	60	61	62	63	64	65	66	67
576	Raju Palem	b	b	c	Yes	b	b		Yes	
577	Gundla Samudram	b	Yes	c	Yes	b	Yes	Yes	Yes	
578	Gosukonda Agraharam	b	Yes	c	Yes	b	Yes		Yes	
579	Kellam Palle	c	a	c	Yes	c	Yes		Yes	
580	Pannuru	c	b	c	Yes	c	Yes		Yes	
581	Kakarla	c	b	c	Yes	c	Yes		Yes	
582	Chilamkuru	c	Yes	c	Yes	c	Yes		Yes	
583	Ramayapalem	c	a	c	Yes	c	Yes		Yes	
584	Chimata	c	Yes	c	Yes	c	Yes		Yes	
585	Vallaya Palem	c	b	c	b	c	Yes		Yes	
586	Nirmanapuram	c	b	c	b	c	Yes		Yes	
587	Marripudi	c	Yes	c	Yes	c	Yes	Yes	Yes	
588	Thippala Devi Palle									
589	Ankepalle	c	b	c	b	c	Yes		Yes	
590	Kuchipudi	c	Yes	c	Yes	c	Yes		Yes	
591	Garla Peta	b	b	c	Yes	b	Yes		Yes	
592	Vankamarri Palem	c	b	c	Yes	b	Yes		Yes	
593	Ramachandrapuram									
594	Vema Varam	c	a	c	Yes	c	Yes		Yes	
595	Ganjipalem	c	a	c	a	c	Yes		Yes	
596	Sannamur	c	b	c	Yes	c	Yes		Yes	
597	Juvvi Gunta	c	Yes	c	Yes	c	Yes		Yes	

**Census of India 2011- Village Directory  
Amenities and Land use (As on 2009)**

**Name of District : Prakasam**

**Location Code No.: 549**

**Name of Mandal Parishad : Marripudi**

**Location Code No.: 0797**

Village connected to highways,village roads, banks & credit societies (If amenities available code -Yes is given, If not available within the village , the distance range code viz; a for < 5 Kms, b for 5-10 Kms and c for 10+ kms of nearest place where facility is available is given).												Name of Village	Sl. No.
68 Connected to national highway(NH)	69 Connected to state highway(SH)	70 Connected to major district road (MDR)	71 Connected to others district road	72 Pucca roads	73 Kutchcha roads	74 Water bounded macadam(WBM) roads	75 Navigable waterway (river/canal)(NW)	76 Footpaths (FP)	77 Commercial & Co-operative Banks	78 ATM	79 Agricultural Credit Societies		
c	b	b	Yes	a	Yes	b		Yes	b	b	b	Raju Palem	576
c	c	b	Yes	Yes	Yes	a		Yes	b	b	b	Gundla Samudram	577
c	c	Yes	Yes	Yes	Yes	b		Yes	b	b	b	Gosukonda Agraharam	578
c	c	a	Yes	Yes	Yes	b		Yes	c	c	c	Kellam Palle	579
c	b	b	Yes	Yes	Yes	c		Yes	b	c	c	Pannuru	580
c	b	b	Yes	Yes	Yes	Yes		Yes	Yes	c	Yes	Kakarla	581
c	b	b	Yes	Yes	Yes	b		Yes	a	c	c	Chilamkuru	582
c	c	a	Yes	Yes	Yes	b		Yes	a	c	c	Ramayapalem	583
c	b	b	Yes	Yes	Yes	Yes		Yes	Yes	c	Yes	Chimata	584
c	c	c	Yes	Yes	Yes	b		Yes	c	c	c	Vallaya Palem	585
c	c	c	Yes	b	Yes	b		Yes	b	c	b	Nirmanapuram	586
c	c	c	Yes	Yes	Yes	Yes		Yes	Yes	c	Yes	Marripudi	587
												Thippala Devi Palle	588
c	c	c	Yes	Yes	Yes	b		Yes	b	c	b	Ankepalle	589
c	c	c	Yes	Yes	Yes	b		Yes	a	c	a	Kuchipudi	590
c	c	b	Yes	Yes	Yes	b		Yes	b	b	b	Garla Peta	591
c	c	c	Yes	b	Yes	b		Yes	c	c	c	Vankamarri Palem	592
												Ramachandrapuram	593
c	c	c	Yes	Yes	Yes	c		Yes	c	c	c	Vema Varam	594
c	c	c	Yes	b	Yes	b		Yes	b	c	c	Ganjipalem	595
c	c	c	Yes	Yes	Yes	b		Yes	b	c	c	Sannamur	596
c	c	b	Yes	Yes	Yes	c		Yes	Yes	c	b	Juvvi Gunta	597

**Census of India 2011- Village Directory  
Amenities and Land use (As on 2009)**

Name of District : Prakasam

Location Code No.: 549

Name of Mandal Parishad : MARRIPUDI

Location Code No.: 0797

Sl. No.	Name of Village	Availability of miscellaneous facilities (If amenities available code -Yes is given, If not available within the village, the distance range code viz; a for < 5 Kms, b for 5-10 Kms and c for 10+ kms of nearest place where facility is available is given).									
		Self-Help Group (SHG)	Public distribution system (PDS) shop	Mandis / Regular market	Weekly Haat	Agricultural marketing society	Integrated Child Development Scheme (Nutritional Centres)	Anganwadi Centre (Nutritional Centres)	Others (Nutritional Centres)	ASHA (Accredited Social Health Activist)	Community centre with/without TV
1	2	80	81	82	83	84	85	86	87	88	89
576	Raju Palem	b	b	c	b	c	Yes	Yes	Yes	a	a
577	Gundla Samudram	Yes	Yes	c	b	c	Yes	Yes	Yes	Yes	Yes
578	Gosukonda Agraharam	Yes	a	c	b	c	Yes	Yes	Yes	Yes	b
579	Kellam Palle	Yes	Yes	c	c	c	Yes	Yes	Yes	Yes	c
580	Pannuru	Yes	Yes	c	c	c	Yes	Yes	Yes	Yes	b
581	Kakarla	Yes	Yes	c	c	c	Yes	Yes	Yes	Yes	Yes
582	Chilamkuru	Yes	Yes	c	c	c	Yes	Yes	Yes	Yes	a
583	Ramayapalem	a	Yes	c	c	c	Yes	Yes	Yes	Yes	b
584	Chimata	Yes	Yes	c	c	c	Yes	Yes	Yes	Yes	Yes
585	Vallaya Palem	Yes	Yes	c	c	c	Yes	Yes	Yes	Yes	a
586	Nirmanapuram	Yes	a	c	c	c	Yes	Yes	Yes	b	b
587	Marripudi	Yes	Yes	c	c	c	Yes	Yes	Yes	Yes	Yes
588	Thippala Devi Palle										
589	Ankepalle	Yes	Yes	c	c	c	Yes	Yes	Yes	Yes	b
590	Kuchipudi	Yes	Yes	c	c	c	Yes	Yes	Yes	Yes	a
591	Garla Peta	Yes	Yes	b	b	b	Yes	Yes	Yes	Yes	b
592	Vankamarri Palem	Yes	a	c	c	c	Yes	Yes	Yes	Yes	c
593	Ramachandrapuram										
594	Vema Varam	Yes	Yes	c	c	c	Yes	Yes	Yes	Yes	c
595	Ganjipalem	Yes	a	c	c	c	Yes	a	Yes	a	b
596	Sannamur	Yes	Yes	c	c	c	Yes	Yes	Yes	Yes	c
597	Juvvi Gunta	Yes	Yes	c	c	c	Yes	Yes	Yes	Yes	b



**Census of India 2011- Village Directory  
Amenities and Land use (As on 2009)**

**Name of District : Prakasam**

**Location Code No.: 549**

**Name of Mandal Parishad : Marripudi**

**Location Code No.: 0797**

Availability of miscellaneous facilities (If amenities available code -Yes is given, If not available within the village, the distance range code viz; a for < 5 Kms, b for 5-10 Kms and c for 10+ kms of nearest place where facility is available is given).								Availability of electricity (Yes/No)				Nearest Town		Name of Village	Sl. No.
Sports Field,	Sports Club / Recreation Centre	Cinema / Video Hall	Public Library	Public Reading Room	Newspaper Supply	Assembly Polling station	Birth & Death Registration Office	Power Supply for Domestic Use (ED)	Power Supply for Agricultural Use (EAG)	Power Supply for Commercial Use (EC)	Power Supply for All Uses (EA)	Name	Distance range code i.e. a for <5 Kms, b for 5-10 Kms and c for 10+ kms		
90	91	92	93	94	95	96	97	98	99	100	101	102	103	2	1
c	c	b	b	b	Yes	Yes	a	Yes	Yes	No	No	Kandukur	c	Raju Palem	576
c	c	b	b	b	Yes	Yes	Yes	Yes	Yes	Yes	Yes	Kandukur	c	Gundla Samudram	577
c	c	b	b	b	Yes	Yes	a	Yes	Yes	Yes	Yes	Ongole	c	Gosukonda Agraharam	578
c	c	c	c	c	Yes	Yes	Yes	Yes	Yes	Yes	Yes	Ongole	c	Kellam Palle	579
c	c	c	c	c	Yes	Yes	Yes	Yes	Yes	Yes	Yes	Kandukur	c	Pannuru	580
c	c	c	c	c	Yes	Yes	Yes	Yes	Yes	Yes	Yes	Ongole	c	Kakarla	581
c	c	c	c	c	Yes	Yes	Yes	Yes	Yes	Yes	Yes	Ongole	c	Chilamkuru	582
c	c	c	c	c	Yes	Yes	Yes	Yes	Yes	Yes	Yes	Kandukur	c	Ramayapalem	583
c	c	c	c	c	Yes	Yes	Yes	Yes	Yes	Yes	Yes	Ongole	c	Chimata	584
c	c	c	c	c	Yes	Yes	Yes	Yes	Yes	Yes	Yes	Kandukur	c	Vallaya Palem	585
c	c	c	c	b	Yes	a	a	Yes	Yes	Yes	Yes	Kandukur	c	Nirmanapuram	586
c	c	c	c	Yes	Yes	Yes	Yes	Yes	Yes	Yes	Yes	Kandukur	c	Marripudi	587
												Kandukur	c	Thippala Devi Palle	588
c	c	c	c	b	Yes	Yes	Yes	Yes	Yes	Yes	Yes	Kandukur	c	Ankepalle	589
c	c	c	c	c	Yes	Yes	Yes	Yes	Yes	Yes	Yes	Kandukur	c	Kuchipudi	590
b	b	b	b	b	Yes	Yes	Yes	Yes	Yes	Yes	Yes	Kandukur	c	Garla Peta	591
c	c	c	c	c	Yes	Yes	a	Yes	Yes	Yes	Yes	Kandukur	c	Vankamarri Palem	592
												Kandukur	c	Ramachandrapuram	593
c	c	c	c	c	Yes	Yes	Yes	Yes	Yes	Yes	Yes	Kandukur	c	Vema Varam	594
c	c	c	c	c	Yes	Yes	a	Yes	Yes	Yes	Yes	Kandukur	c	Ganjipalem	595
c	c	c	c	c	Yes	Yes	Yes	Yes	Yes	Yes	Yes	Kandukur	c	Sannamur	596
c	c	c	c	c	Yes	Yes	Yes	Yes	Yes	Yes	Yes	Kandukur	c	Juvvi Gunta	597

**Census of India 2011- Village Directory  
Amenities and Land use (As on 2009)**

**Name of District : Prakasam**

**Location Code No.: 549**

**Name of Mandal Parishad : Marripudi**

**Location Code No.: 0797**

Sl. No.	Name of Village	Land Use										
		Area under different types of land use ( in hectares rounded up to one decimal place)										
		Forests	Area under Non-agricultural Uses	Barren and Un-cultivable land	Permanent Pastures and Other Grazing Lands	Land Under Miscellaneous Tree Crops etc.	Culturable Waste Land	Fallow lands other than current fallows	Current Fallows	Net Area Sown	Total Irrigated Land Area	Total Un-irrigated Land Area
1	2	104	105	106	107	108	109	110	111	112	113	114
576	Raju Palem	0	67.2	151.4	93.1	23.9	91	120.2	239.2	246	5.3	600.2
577	Gundla Samudram	0	179.3	19.8	458.1	12.1	67.2	25.1	527.8	468.6	82.6	938.9
578	Gosukonda Agraharam	0	59.1	0	14.2	0	0	0	88.3	227.5	6.1	309.7
579	Kellam Palle	0	370.7	73.2	170	19.8	89.8	91.9	611.7	384.9	41.9	1046.6
580	Pannuru	0	179.3	30	6.1	0	0	23.1	543.8	344.8	38	873.7
581	Kakarla	0	188.9	180	155.1	11.3	77.3	54.1	91.1	653.2	53.4	744.9
582	Chilamkuru	0	1848.3	101.2	380	0	0	0	441.5	278	25.9	693.6
583	Ramayapalem	0	206.1	0	21.8	5.3	12.1	0	63.1	254.6	20.6	297
584	Chimata	0	41.6	86.2	51.3	36	5.2	9.4	23.6	342.7	46.5	329.2
585	Vallaya Palem	0	1618.4	30	6.1	0	161.9	23.1	573.8	344.8	35.2	906.5
586	Nirmanapuram	0	108	5.3	35.2	5.3	27.5	53	3.1	209.6	26.7	239
587	Marripudi	0	611.9	350	632.1	0	0	0	1082.6	1703.3	352.5	2433.5
588	Thippala Devi Palle	0	76.1	61.9	102	30	138	109.3	171.3	286.5	19	548
589	Ankepalle	0	27.9	0	9.3	0	0	112.1	95.7	293	21	479.7
590	Kuchipudi	0	154.2	475.1	394.2	0	0	0	568.8	733.7	114.1	1188.4
591	Garla Peta	0	219.3	83.4	229	33.2	387.7	523.3	49.4	807.8	237.2	1143.2
592	Vankamarri Palem	0	14.2	0	0	4.4	10.1	9.3	1.4	188.6	46.5	152.7
593	Ramachandrapuram	0	35.2	0	21.8	5.3	12.1	0	63	254.6	4	313.5
594	Vema Varam	0	277.2	25.9	163.9	32	163.9	23.1	808.7	461.3	7.3	1285.8
595	Ganjipalem	0	787.1	564.8	0	0	0	65.2	59.5	142.4	7.7	259.4
596	Sannamur	0	200	0	49.9	12.1	46.1	75.2	55	320.7	38.8	412
597	Juvvi Gunta	0	53	97.1	57.9	9.3	27.1	13.4	53.8	263.4	22.3	308.3

**Census of India 2011- Village Directory  
Amenities and Land use (As on 2009)**

**Name of District : Prakasam**

**Location Code No.: 549**

**Name of Mandal Parishad : Marripudi**

**Location Code No.: 0797**

Land Use					Name of three most important commodities manufactured			Name of Village	Sl. No.
Area irrigated by source (in hectare).					First	Second	Third		
Canals ( C )	Wells/Tube-wells(W/TW)	Tanks/Lakes(T/L)	Water Falls(WF)	Others(O)					
115	116	117	118	119	120	121	122	2	1
0	5.3	0	0	0				Raju Palem	576
0	82.6	0	0	0				Gundla Samudram	577
0	6.1	0	0	0				Gosukonda Agraharam	578
0	41.9	0	0	0				Kellam Palle	579
0	38	0	0	0				Pannuru	580
0	53.4	0	0	0				Kakarla	581
0	25.9	0	0	0				Chilankuru	582
0	20.6	0	0	0				Ramayapalem	583
0	46.5	0	0	0				Chimata	584
0	35.2	0	0	0				Vallaya Palem	585
0	26.7	0	0	0				Nirmanapuram	586
0	352.5	0	0	0				Marripudi	587
0	19	0	0	0				Thippala Devi Palle	588
0	21	0	0	0				Ankepalle	589
0	114.1	0	0	0				Kuchipudi	590
0	37.2	200	0	0				Garla Peta	591
0	46.5	0	0	0				Vankamarri Palem	592
0	4	0	0	0				Ramachandrapuram	593
0	7.3	0	0	0				Vema Varam	594
0	7.7	0	0	0				Ganjipalem	595
0	38.8	0	0	0				Sannamur	596
0	22.3	0	0	0				Juvvi Gunta	597

**Census of India 2011- Village Directory  
Amenities and Land use (As on 2009)**

Name of District : Prakasam

Location Code No.: 549

Name of Mandal Parishad : Marripudi

Location Code No.: 0797

Sl. No.	Name of Village	Location code no.	Total area of the village ( in hectares rounded up to one decimal place)	Total population ( 2011 census )	Number of households (2011 census)	Number of educational amenities available (If not available within the village, the distance range code viz; a for < 5 Kms, b for 5-10 Kms and c for 10+ kms of nearest place where facility is available is given).									
						Pre-Primary school (PP)	Primary school (P)	Middle school (M)	Secondary School (S)	Senior Secondary school (SS)	Degree college of arts science & commerce (ASC)	Engineering college(EC)	Medical college (MC)	Management institute (MI)	Polytechnic (Pt)
1	2	3	4	5	6	7	8	9	10	11	12	13	14	15	16
598	Dharamavaram	591115	1244	1797	481	c	1	c	c	c	c	c	c	c	c
599	Venkata Krishna Puram	591116	399	633	146	c	1	c	c	c	c	c	c	c	c
600	Thangella	591117	3956	2476	665	c	3	1	1	c	c	c	c	c	c
601	Ayyaparaju Palem	591118	1012	1196	317	c	3	1	c	c	c	c	c	c	c
<b>Total</b>			<b>37634</b>	<b>38848</b>	<b>9416</b>	<b>0</b>	<b>45</b>	<b>11</b>	<b>5</b>	<b>1</b>	<b>0</b>	<b>0</b>	<b>0</b>	<b>0</b>	<b>0</b>

**Census of India 2011- Village Directory  
Amenities and Land use (As on 2009)**

**Name of District : Prakasam**

**Location Code No.: 549**

**Name of Mandal Parishad : Marripudi**

**Location Code No.: 0797**

Number of educational amenities available (If not available within the village, the distance range code viz; a for <5 Kms, b for 5-10 Kms and c for 10+ kms of nearest place where facility is available is given).				Number of Medical Amenities available. (If not available within the village, the distance range code viz; a for < 5 Kms, b for 5-10 Kms and c for 10+ kms of nearest place where facility is available is given).											Name of Village	Sl. No.
Vocational training school /ITI	Non-formal training centre (NFTC)	Special school for disabled (SSD)	Others (specify)	Community health centre (CHC)	Primary health centre (PHC)	Primary health sub centre (PHS)	Maternity and child welfare centre (MCW)	T.B. clinic (TBC)	Hospital-allopathic (HA)	Hospital-alternative medicine (HO)	Dispensary (D)	Veterinary hospital (VH)	Mobile health clinic (MHC)	Family welfare centre (FWC)		
17	18	19	20	21	22	23	24	25	26	27	28	29	30	31	2	1
c	c	c		c	c	1	c	c	c	c	c	c	c	c	Dharamavaram	598
c	c	c		c	c	a	c	c	c	c	c	c	c	c	Venkata Krishna Puram	599
c	c	c		c	c	1	c	c	c	c	c	c	c	c	Thangella	600
c	c	c		c	c	1	c	c	c	c	c	c	c	c	Ayyaparaju Palem	601
<b>0</b>	<b>0</b>	<b>0</b>	<b>0</b>	<b>0</b>	<b>2</b>	<b>13</b>	<b>0</b>	<b>0</b>	<b>0</b>	<b>0</b>	<b>1</b>	<b>1</b>	<b>1</b>	<b>0</b>		

**Census of India 2011- Village Directory  
Amenities and Land use (As on 2009)**

Name of District : Prakasam

Location Code No.: 549

Name of Mandal Parishad : Marripudi

Location Code No.: 0797

Sl. No.	Name of Village	Number of Non-Government Medical Amenities available.							Availability of drinking water - Yes / No							
		Charitable non Govt. hospital/Nursing home.	Medical practitioner with MBBS Degree	Medical practitioner with other degree	Medical practitioner with no degree	Traditional practitioner and faith healer	Medicine Shop	Others	Tap water (Treated/Untreated)	Well water (Covered / Uncovered well)	Hand Pump	Tube wells / Bore well	Spring	River / Canal	Tank / Pond / Lake	Others
1	2	32	33	34	35	36	37	38	39	40	41	42	43	44	45	46
598	Dharamavaram	0	0	0	0	0	1	0	No	Yes	Yes	No	No	No	No	No
599	Venkata Krishna Puram	0	0	0	0	0	0	0	No	Yes	Yes	No	No	No	No	No
600	Thangella	0	0	0	0	1	0	0	Yes	Yes	Yes	Yes	No	No	No	No
601	Ayyaparaju Palem	0	0	0	0	0	0	0	Yes	No	Yes	No	No	No	No	No
<b>Total</b>		<b>0</b>	<b>0</b>	<b>0</b>	<b>16</b>	<b>2</b>	<b>5</b>	<b>0</b>	<b>21</b>	<b>19</b>	<b>24</b>	<b>4</b>	<b>0</b>	<b>0</b>	<b>0</b>	<b>0</b>

**Census of India 2011- Village Directory  
Amenities and Land use (As on 2009)**

**Name of District : Prakasam**

**Location Code No.: 549**

**Name of Mandal Parishad : Marripudi**

**Location Code No.: 0797**

Availability of toilet & others Yes / No				Communication and transport facilities (If amenities available code -Yes is given except for Village Pin Code ,If not available within the village , the distance range code viz; a for < 5 Kms, b for 5-10 Kms and c for 10+ kms of nearest place where facility is available is given).								Name of Village	Sl. No.
Community toilet including bath.	Community toilet excluding bath.	Rural sanitary mart or sanitary hardware outlet available near the village.	Community bio- gas or recycle of waste for productive use.	Post office(PO)	Sub post office (SPO)	Post & Telegraph office (P&TO)	Village Pin Code	Telephones (Land lines)	Public call office (PCO)	Mobile phone coverage	Internet cafes/ Common service centre (CSC)		
47	48	49	50	51	52	53	54	55	56	57	58	2	1
No	No	No	No	c	b	c	523270	Yes	Yes	Yes	c	Dharamavaram	598
No	No	No	No	c	b	c	523271	a	a	Yes	c	Venkata Krishna Puram	599
No	No	No	No	b	Yes	c	523271	Yes	Yes	Yes	c	Thangella	600
No	No	No	No	Yes	Yes	c	523271	a	a	Yes	c	Ayyaparaju Palem	601
<b>0</b>	<b>0</b>	<b>0</b>	<b>0</b>	<b>7</b>	<b>6</b>	<b>1</b>		<b>15</b>	<b>15</b>	<b>24</b>	<b>0</b>		

**Census of India 2011- Village Directory  
Amenities and Land use (As on 2009)**

Name of District : Prakasam

Location Code No.: 549

Name of Mandal Parishad : Marripudi

Location Code No.: 0797

Sl. No.	Name of Village	Communication and transport facilities (If amenities available code -Yes is given except for Village Pin Code, If not available within the village, the distance range code viz; a for < 5 Kms, b for 5-10 Kms and c for 10+ kms of nearest place where facility is available is given).								
		Private courier facility	Bus service (Public & Private)	Railway stations	Auto/Modified Autos	Taxis and Vans	Tractors	Cycle-pulled rickshaws(Manual & Machine driven)	Carts driven by animals	Sea /River ferry service
1	2	59	60	61	62	63	64	65	66	67
598	Dharamavaram	c	a	c	Yes	c	Yes		Yes	
599	Venkata Krishna Puram	c	a	c	Yes	c	Yes		Yes	
600	Thangella	c	Yes	c	Yes	c	Yes		Yes	
601	Ayyaparaju Palem	c	Yes	c	Yes	c	Yes		Yes	
<b>Total</b>		<b>0</b>	<b>9</b>	<b>0</b>	<b>20</b>	<b>0</b>	<b>23</b>	<b>2</b>	<b>24</b>	<b>0</b>



**Census of India 2011- Village Directory  
Amenities and Land use (As on 2009)**

**Name of District : Prakasam**

**Location Code No.: 549**

**Name of Mandal Parishad : Marripudi**

**Location Code No.: 0797**

Village connected to highways,village roads, banks & credit societies (If amenities available code -Yes is given, If not available within the village , the distance range code viz; a for < 5 Kms, b for 5-10 Kms and c for 10+ kms of nearest place where facility is available is given).												Name of Village	Sl. No.
68 Connected to national highway(NH)	69 Connected to state highway(SH)	70 Connected to major district road (MDR)	71 Connected to others district road	72 Pucca roads	73 Kutchcha roads	74 Water bounded macadam(WBM) roads	75 Navigable waterway (river/canal)(NW)	76 Footpaths (FP)	77 Commercial & Co-operative Banks	78 ATM	79 Agricultural Credit Societies		
c	b	c	Yes	Yes	Yes	b		Yes	c	c	c	Dharamavaram	598
c	c	c	Yes	Yes	Yes	b		Yes	c	c	c	Venkata Krishna Puram	599
c	c	c	Yes	Yes	Yes	b		Yes	b	c	c	Thangella	600
c	c	c	Yes	Yes	Yes	b		Yes	c	c	c	Ayyaparaju Palem	601
<b>0</b>	<b>0</b>	<b>1</b>	<b>24</b>	<b>20</b>	<b>24</b>	<b>3</b>	<b>0</b>	<b>24</b>	<b>4</b>	<b>0</b>	<b>3</b>		

**Census of India 2011- Village Directory  
Amenities and Land use (As on 2009)**

Name of District : Prakasam

Location Code No.: 549

Name of Mandal Parishad : Marripudi

Location Code No.: 0797

Sl. No.	Name of Village	Availability of miscellaneous facilities (If amenities available code -Yes is given, If not available within the village, the distance range code viz; a for < 5 Kms, b for 5-10 Kms and c for 10+ kms of nearest place where facility is available is given).									
		Self-Help Group (SHG)	Public distribution system (PDS) shop	Mandis / Regular market	Weekly Haat	Agricultural marketing society	Integrated Child Development Scheme (Nutritional Centres)	Anganwadi Centre (Nutritional Centres)	Others (Nutritional Centres)	ASHA (Accredited Social Health Activist)	Community centre with/without TV
1	2	80	81	82	83	84	85	86	87	88	89
598	Dharamavaram	Yes	Yes	c	c	c	Yes	Yes	Yes	Yes	c
599	Venkata Krishna Puram	Yes	Yes	c	c	c	Yes	Yes	Yes	Yes	c
600	Thangella	Yes	Yes	c	c	c	Yes	Yes	Yes	Yes	c
601	Ayyaparaju Palem	Yes	Yes	c	c	c	Yes	Yes	Yes	Yes	a
<b>Total</b>		<b>22</b>	<b>19</b>	<b>0</b>	<b>0</b>	<b>0</b>	<b>24</b>	<b>23</b>	<b>24</b>	<b>21</b>	<b>4</b>

**Census of India 2011- Village Directory  
Amenities and Land use (As on 2009)**

**Name of District : Prakasam**

**Location Code No.: 549**

**Name of Mandal Parishad : Marripudi**

**Location Code No.: 0797**

Availability of miscellaneous facilities (If amenities available code -Yes is given, If not available within the village, the distance range code viz; a for < 5 Kms, b for 5-10 Kms and c for 10+ kms of nearest place where facility is available is given).								Availability of electricity (Yes/No)				Nearest Town		Name of Village	Sl. No.
Sports Field,	Sports Club / Recreation Centre	Cinema / Video Hall	Public Library	Public Reading Room	Newspaper Supply	Assembly Polling station	Birth & Death Registration Office	Power Supply for Domestic Use (ED)	Power Supply for Agricultural Use (EAG)	Power Supply for Commercial Use (EC)	Power Supply for All Uses (EA)	Name	Distance range code i.e. a for <5 Kms, b for 5-10 Kms and c for 10+ kms		
90	91	92	93	94	95	96	97	98	99	100	101	102	103	2	1
c	c	c	c	b	Yes	Yes	Yes	Yes	Yes	Yes	Yes	Kandukur	c	Dharamavaram	598
c	c	c	c	c	Yes	Yes	Yes	Yes	Yes	Yes	Yes	Kandukur	c	Venkata Krishna Puram	599
c	c	c	c	c	Yes	Yes	Yes	Yes	Yes	Yes	Yes	Kandukur	c	Thangella	600
c	c	c	c	c	Yes	Yes	Yes	Yes	Yes	Yes	Yes	Kandukur	c	Ayyaparaju Palem	601
<b>0</b>	<b>0</b>	<b>0</b>	<b>0</b>	<b>1</b>	<b>24</b>	<b>23</b>	<b>19</b>	<b>24</b>	<b>24</b>	<b>23</b>	<b>23</b>		<b>0</b>		

**Census of India 2011- Village Directory  
Amenities and Land use (As on 2009)**

**Name of District : Prakasam**

**Location Code No.: 549**

**Name of Mandal Parishad : Marripudi**

**Location Code No.: 0797**

Sl. No.	Name of Village	Land Use										
		Area under different types of land use ( in hectares rounded up to one decimal place)										
		Forests	Area under Non-agricultural Uses	Barren and Un-cultivable land	Permanent Pastures and Other Grazing Lands	Land Under Miscellaneous Tree Crops etc.	Culturable Waste Land	Fallow lands other than current fallows	Current Fallows	Net Area Sown	Total Irrigated Land Area	Total Un-irrigated Land Area
1	2	104	105	106	107	108	109	110	111	112	113	114
598	Dharamavaram	0	354.5	143.3	102.8	14.2	50.2	27.9	218.1	333.1	37.6	541.4
599	Venkata Krishna Puram	0	38	40.1	49.4	12.1	49.4	0	13.3	196.7	35.6	174.4
600	Thangella	0	758.8	607.4	227.8	40.1	851.9	215.3	593.4	661.3	100.4	1369.6
601	Ayyaparaju Palem	0	85.4	97.9	80.1	15.4	110.1	2	89.3	531.8	65.6	557.5
<b>Total</b>		<b>0</b>	<b>8559.7</b>	<b>3224</b>	<b>3511.2</b>	<b>321.8</b>	<b>2379</b>	<b>1576</b>	<b>7130.3</b>	<b>10932.9</b>	<b>1491.8</b>	<b>18147</b>

**Census of India 2011- Village Directory  
Amenities and Land use (As on 2009)**

**Name of District : Prakasam**

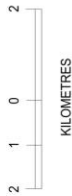
**Location Code No.: 549**

**Name of Mandal Parishad : Marripudi**

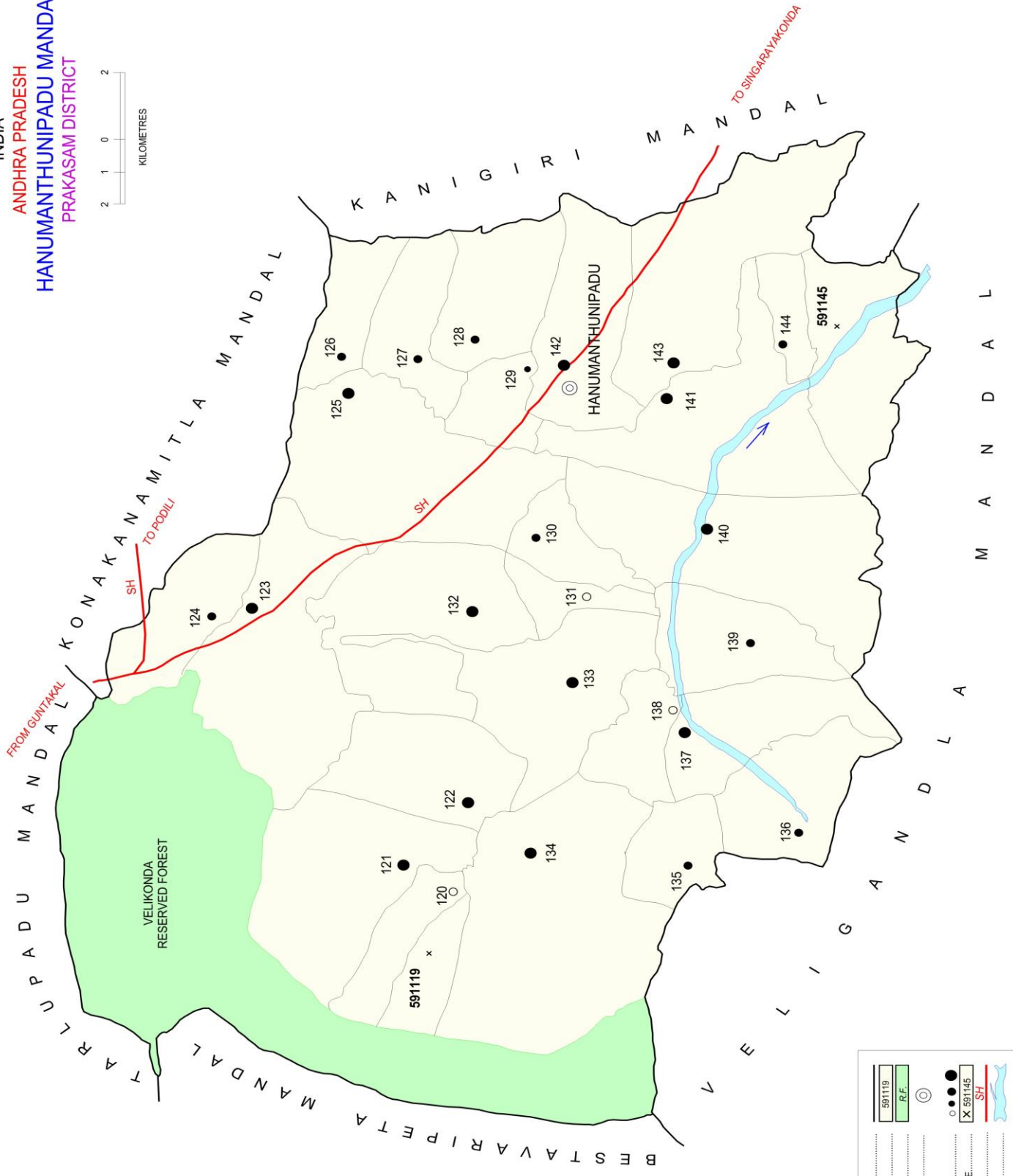
**Location Code No.: 0797**

Land Use					Name of three most important commodities manufactured			Name of Village	Sl. No.
Area irrigated by source (in hectare).					First	Second	Third		
Canals ( C )	Wells/Tube-wells(W/TW)	Tanks/Lakes(T/L)	Water Falls(WF)	Others(O)					
115	116	117	118	119	120	121	122	2	1
0	37.6	0	0	0				Dharamavaram	598
0	35.6	0	0	0				Venkata Krishna Puram	599
0	100.4	0	0	0				Thangella	600
0	65.6	0	0	0				Ayyaparaju Palem	601
<b>0</b>	<b>1291.8</b>	<b>200</b>	<b>0</b>	<b>0</b>					

INDIA  
 ANDHRA PRADESH  
 HANUMANTHUNIPADU MANDAL  
 PRAKASAM DISTRICT



AREA : 406.53Sq.kms.  
 POPULATION : 30964  
 NO. OF TOWNS : NIL  
 NO. OF VILLAGES : 21  
 DISTANCE FROM Dist. H. Qrtrs.  
 TO MANDAL : 60 Kms.



BOUNDARY, MANDAL	591119
VILLAGE WITH MDDS CODE	R.F.
FOREST	⊙
HEADQUARTERS, MANDAL	●
POPULATION SIZE OF VILLAGES :	○
BELOW 200, 200-499, 500-999, 1000-4999	○
UNINHABITED VILLAGE WITH MDDS CODE	X 591145
STATE HIGHWAY	SH
RIVER AND STREAM	~

**ALPHABETICAL LIST OF VILLAGES (MANDAL PARISHAD WISE)  
PRAKASAM DISTRICT**

Sl. No.	Name of Village	2011 Census Location Code No.	2001 Census Location Code No.
1	2	3	4
<b>Name of Mandal Parishad : Hanumanthuni Padu</b>			
<b>Name of Mandal : Hanumanthuni Padu (0034)</b>			
1	Annada Puram	2854905130591120	2818003402211600
2	Chinagolla Palle	2854905130591131	2818003402212700
3	Dasalla Palle	2854905130591139	2818003402213500
4	Doddi Chintala	2854905130591141	2818003402213700
5	Hanumantha Puram	2854905130591122	2818003402211800
6	Hanumanthunipadu	2854905130591142	2818003402213800
7	Hazee Puram	2854905130591143	2818003402213900
8	Kondareddi Palle	2854905130591128	2818003402212400
9	Kotathippala	2854905130591127	2818003402212300
10	Kutagundla	2854905130591140	2818003402213600
11	Masaya Peta	2854905130591144	2818003402214000
12	Mohammada Puram	2854905130591124	2818003402212000
13	Muppala Padu	2854905130591137	2818003402213300
14	Nallagandla	2854905130591130	2818003402212600
15	Nandanavanam	2854905130591134	2818003402213000
16	Neelakanta Puram	2854905130591129	2818003402212500
17	Pedagola Palle	2854905130591132	2818003402212800
18	Peddivenkataya Palle	2854905130591119	2818003402211500
19	Ramaya Palle	2854905130591136	2818003402213200
20	Raseedu Puram	2854905130591126	2818003402212200
21	Thimmareddi Palle	2854905130591125	2818003402212100
22	Ummana Palle	2854905130591121	2818003402211700
23	Upendra Puram	2854905130591145	2818003402214100
24	Valicherla	2854905130591133	2818003402212900
25	Veeragareddi Palle	2854905130591138	2818003402213400
26	Veerarama Puram	2854905130591135	2818003402213100
27	Vemula Padu	2854905130591123	2818003402211900

**Census of India 2011- Village Directory  
Amenities and Land use (As on 2009)**

**Name of District : Prakasam**

**Location Code No.: 549**

**Name of Mandal Parishad : Hanumanthuni Padu**

**Location Code No.: 0798**

Sl. No.	Name of Village	Location code no.	Total area of the village ( in hectares rounded up to one decimal place)	Total population ( 2011 census )	Number of households (2011 census)	Number of educational amenities available (If not available within the village, the distance range code viz; a for < 5 Kms, b for 5-10 Kms and c for 10+ kms of nearest place where facility is available is given).									
						Pre-Primary school (PP)	Primary school (P)	Middle school (M)	Secondary School (S)	Senior Secondary school (SS)	Degree college of arts science & commerce (ASC)	Engineering college(EC)	Medical college (MC)	Management institute (MI)	Polytechnic (Pt)
1	2	3	4	5	6	7	8	9	10	11	12	13	14	15	16
602	Peddivenkataya Palle	591119	443	0	0										
603	Annada Puram	591120	520	114	25	c	1	a	b	c	c	c	c	c	c
604	Ummana Palle	591121	2023	1243	289	c	5	1	a	c	c	c	c	c	c
605	Hanumantha Puram	591122	1197	1392	299	c	6	a	a	c	c	c	c	c	c
606	Vemula Padu	591123	2362	3645	859	c	6	1	a	c	c	c	c	c	c
607	Mohammada Puram	591124	1456	990	254	c	1	2	2	c	c	c	c	c	c
608	Thimmareddi Palle	591125	2441	2944	717	c	8	3	2	c	c	c	c	c	c
609	Raseedu Puram	591126	521	771	169	c	2	a	b	c	c	c	c	c	c
610	Kothippala	591127	835	539	159	c	1	1	a	a	c	c	c	c	c
611	Kondareddi Palle	591128	1099	834	175	c	2	a	a	c	c	c	c	c	c
612	Neelakanta Puram	591129	571	414	100	c	1	a	a	c	c	c	c	c	c
613	Nallagandla	591130	896	513	121	c	2	a	b	c	c	c	c	c	c
614	Chinagolla Palle	591131	186	27	10	c	a	a	b	c	c	c	c	c	c
615	Pedagola Palle	591132	1932	1806	461	c	4	1	1	c	c	c	c	c	c
616	Valicherla	591133	1666	1615	397	c	3	1	1	c	c	c	c	c	c
617	Nandanavanam	591134	3202	2184	494	c	4	1	1	c	c	c	c	c	c
618	Veerarama Puram	591135	580	719	186	c	1	a	a	c	c	c	c	c	c
619	Ramaya Palle	591136	1092	647	164	c	2	1	b	c	c	c	c	c	c
620	Muppala Padu	591137	985	1171	329	c	3	1	1	c	c	c	c	c	c
621	Veeragareddi Palle	591138	598	154	47	c	1	a	a	c	c	c	c	c	c
622	Dasalla Palle	591139	1057	600	154	c	2	a	a	c	c	c	c	c	c
623	Kutagundla	591140	1683	1605	382	c	5	1	a	c	c	c	c	c	c



**Census of India 2011- Village Directory  
Amenities and Land use (As on 2009)**

**Name of District : Prakasam**

**Location Code No.: 549**

**Name of Mandal Parishad : Hanumanthuni Padu**

**Location Code No.: 0798**

Number of educational amenities available (If not available within the village, the distance range code viz; a for <5 Kms, b for 5-10 Kms and c for 10+ kms of nearest place where facility is available is given).				Number of Medical Amenities available. (If not available within the village, the distance range code viz; a for < 5 Kms, b for 5-10 Kms and c for 10+ kms of nearest place where facility is available is given).										Name of Village	Sl. No.	
Vocational training school /ITI	Non-formal training centre (NFTC)	Special school for disabled (SSD)	Others (specify)	Community health centre (CHC)	Primary health centre (PHC)	Primary health sub centre (PHS)	Maternity and child welfare centre (MCW)	T. B. clinic (TBC)	Hospital-allopathic (HA)	Hospital-alternative medicine (HO)	Dispensary (D)	Veterinary hospital (VH)	Mobile health clinic (MHC)			Family welfare centre (FWC)
17	18	19	20	21	22	23	24	25	26	27	28	29	30	31	2	1

															Peddivenkataya Palle	602
c	c	c		c	c	b	c	c	c	c	c	c	c	c	Annada Puram	603
c	c	c		c	c	b	c	c	c	c	c	c	c	c	Ummana Palle	604
c	c	c		c	c	a	c	c	c	c	c	c	c	c	Hanumantha Puram	605
c	c	c		c	c	l	c	c	c	c	c	c	c	c	Vemula Padu	606
c	c	c		c	c	a	c	c	c	b	c	c	c	c	Mohammada Puram	607
c	c	c		c	c	l	c	c	c	c	c	c	c	c	Thimmareddi Palle	608
c	c	c		c	c	a	c	c	c	c	c	c	c	c	Raseedu Puram	609
c	c	c		c	c	b	c	c	c	c	c	c	c	c	Kotathippala	610
c	c	c		c	c	a	c	c	c	c	c	c	c	c	Kondareddi Palle	611
c	c	c		c	c	a	c	c	c	c	c	c	c	c	Neelakanta Puram	612
c	c	c		c	c	a	c	c	c	c	c	c	c	c	Nallagandla	613
c	c	c		c	b	a	c	c	c	c	c	b	b	c	Chinagolla Palle	614
c	c	c		c	b	l	c	c	c	b	c	b	c	c	Pedagola Palle	615
c	c	c		c	c	a	c	c	c	c	c	c	c	c	Valicherla	616
c	c	c		c	c	l	c	c	c	c	c	c	c	c	Nandanavanam	617
c	c	c		c	c	b	c	c	c	b	c	c	c	c	Veerarama Puram	618
c	c	c		c	c	b	c	c	c	c	c	c	c	c	Ramaya Palle	619
c	c	c		c	c	l	c	c	c	c	c	c	c	c	Muppala Padu	620
c	c	c		c	c	a	c	c	c	c	c	c	c	c	Veeragareddi Palle	621
c	c	c		c	c	a	c	c	c	c	c	c	c	c	Dasalla Palle	622
c	c	c		c	c	a	c	c	c	c	c	c	c	c	Kutagundla	623

**Census of India 2011- Village Directory  
Amenities and Land use (As on 2009)**

**Name of District : Prakasam**

**Location Code No.: 549**

**Name of Mandal Parishad : Hanumanthuni Padu**

**Location Code No.: 0798**

Sl. No.	Name of Village	Number of Non-Government Medical Amenities available.							Availability of drinking water - Yes / No								
		Charitable non Govt. hospital/Nursing home.	Medical practitioner with MBBS Degree	Medical practitioner with other degree	Medical practitioner with no degree	Traditional practitioner and faith healer	Medicine Shop	Others	Tap water (Treated/Untreated)	Well water (Covered / Uncovered well)	Hand Pump	Tube wells / Bore well	Spring	River / Canal	Tank / Pond / Lake	Others	
1	2	32	33	34	35	36	37	38	39	40	41	42	43	44	45	46	

602	Peddivenkataya Palle								No	Yes	Yes	No	No	No	No	No
603	Annada Puram	0	0	0	0	0	0	0	Yes	No	Yes	No	No	No	No	No
604	Ummanna Palle	0	0	0	0	0	0	0	No	Yes	Yes	No	No	No	No	No
605	Hanumantha Puram	0	0	0	0	0	0	0	No	Yes	Yes	No	No	No	No	No
606	Vemula Padu	0	0	1	1	0	4	0	No	Yes	Yes	No	No	No	No	No
607	Mohammada Puram	0	0	0	0	0	0	0	Yes	No	Yes	No	No	No	No	No
608	Thimmareddi Palle	0	0	0	0	1	0	0	Yes	No	Yes	No	No	No	No	No
609	Raseedu Puram	0	0	0	0	0	0	0	Yes	No	Yes	No	No	No	No	No
610	Kotathippala	0	0	0	0	0	0	0	Yes	No	Yes	No	No	No	No	No
611	Kondareddi Palle	0	0	0	0	0	0	0	Yes	No	Yes	No	No	No	No	No
612	Neelakanta Puram	0	0	0	0	0	0	0	Yes	No	Yes	No	No	No	No	No
613	Nallagandla	0	0	0	0	0	0	0	No	Yes	Yes	No	No	No	No	No
614	Chinagolla Palle	0	0	0	0	0	0	0	No	Yes	Yes	No	No	No	No	No
615	Pedagola Palle	0	0	0	0	0	0	0	Yes	No	Yes	No	No	No	No	No
616	Valicherla	0	0	0	0	0	0	0	No	No	Yes	No	No	No	No	No
617	Nandanavanam	0	0	2	2	0	0	0	No	Yes	Yes	No	No	No	No	No
618	Veerarama Puram	0	0	0	0	0	0	0	No	Yes	Yes	No	No	No	No	No
619	Ramaya Palle	0	0	0	0	2	0	0	No	Yes	Yes	No	No	No	No	No
620	Muppala Padu	0	0	0	1	0	0	0	Yes	No	Yes	No	No	No	No	No
621	Veeragareddi Palle	0	0	0	0	0	0	0	Yes	No	Yes	No	No	No	No	No
622	Dasalla Palle	0	0	0	0	0	0	0	No	Yes	Yes	No	No	No	No	No
623	Kutagundla	0	0	0	0	0	0	0	Yes	No	Yes	No	No	No	No	No

**Census of India 2011- Village Directory  
Amenities and Land use (As on 2009)**

**Name of District : Prakasam**

**Location Code No.: 549**

**Name of Mandal Parishad : Hanumanthuni Padu**

**Location Code No.: 0798**

Availability of toilet & others Yes / No				Communication and transport facilities (If amenities available code -Yes is given except for Village Pin Code ,If not available within the village , the distance range code viz; a for < 5 Kms, b for 5-10 Kms and c for 10+ kms of nearest place where facility is available is given).									Name of Village	Sl. No.
Community toilet including bath.	Community toilet excluding bath.	Rural sanitary mart or sanitary hardware outlet available near the village.	Community bio- gas or recycle of waste for productive use.	Post office(PO)	Sub post office (SPO)	Post & Telegraph office (P&TO)	Village Pin Code	Telephones (Land lines)	Public call office (PCO)	Mobile phone coverage	Internet cafes/ Common service centre (CSC)			
47	48	49	50	51	52	53	54	55	56	57	58	2	1	

												Peddivenkataya Palle	602
No	No	No	No	a	b	c	523228	Yes	Yes	Yes	c	Annada Puram	603
No	No	No	No	Yes	b	c	523238	Yes	Yes	Yes	c	Ummana Palle	604
No	No	No	No	Yes	b	c	523228	Yes	Yes	Yes	c	Hanumantha Puram	605
No	No	No	No	Yes	b	c	523228	Yes	Yes	Yes	b	Vemula Padu	606
No	No	No	No	Yes	b	c	523246	Yes	Yes	Yes	b	Mohammada Puram	607
No	No	No	No	Yes	a	c	523227	Yes	Yes	Yes	Yes	Thimmareddi Palle	608
No	No	No	No	a	b	c	523227	a	a	Yes	c	Raseedu Puram	609
No	No	No	No	a	b	c	523227	Yes	Yes	Yes	c	Kotathippala	610
No	No	No	No	a	a	c	523227	Yes	Yes	Yes	c	Kondareddi Palle	611
No	No	No	No	a	a	c	523227	Yes	Yes	Yes	c	Neelakanta Puram	612
No	No	No	No	a	b	c	523228	Yes	Yes	Yes	c	Nallagandla	613
No	No	No	No	a	b	c	523228	a	a	Yes	c	Chinagolla Palle	614
No	No	No	No	Yes	Yes	c	523228	Yes	Yes	Yes	c	Pedagola Palle	615
No	No	No	No	Yes	a	c	523228	Yes	Yes	Yes	c	Valicherla	616
No	No	No	No	Yes	b	c	523228	Yes	Yes	Yes	c	Nandanavanam	617
No	No	No	No	a	b	c	523228	Yes	Yes	Yes	c	Veerarama Puram	618
No	No	No	No	b	b	c	523228	b	b	Yes	c	Ramaya Palle	619
No	No	No	No	Yes	b	c	523227	Yes	Yes	Yes	c	Muppala Padu	620
No	No	No	No	a	b	c	523227	a	a	Yes	c	Veeragareddi Palle	621
No	No	No	No	a	b	c	523227	Yes	Yes	Yes	c	Dasalla Palle	622
No	No	No	No	Yes	b	c	523227	Yes	Yes	Yes	c	Kutagundla	623

**Census of India 2011- Village Directory  
Amenities and Land use (As on 2009)**

**Name of District : Prakasam**

**Location Code No.: 549**

**Name of Mandal Parishad : Hanumanthuni Padu**

**Location Code No.: 0798**

Sl. No.	Name of Village	Communication and transport facilities (If amenities available code -Yes is given except for Village Pin Code, If not available within the village, the distance range code viz; a for < 5 Kms, b for 5-10 Kms and c for 10+ kms of nearest place where facility is available is given).									
		Private courier facility	Bus service (Public & Private)	Railway stations	Auto/Modified Autos	Taxis and Vans	Tractors	Cycle-pulled rickshaws(Manual & Machine driven)	Carts driven by animals	Sea /River ferry service	
1	2	59	60	61	62	63	64	65	66	67	

602	Peddivenkataya Palle									
603	Annada Puram	c	Yes	c	a	c	a			b
604	Ummana Palle	c	Yes	c	Yes	b	a			c
605	Hanumantha Puram	c	Yes	c	Yes	b	Yes			c
606	Vemula Padu	b	Yes	c	Yes	Yes	Yes	Yes		c
607	Mohammada Puram	b	Yes	c	Yes	b	Yes			c
608	Thimmareddi Palle	Yes	Yes	c	b	Yes	b	Yes		c
609	Raseedu Puram	b	Yes	c	Yes	a	b			c
610	Kotathippala	b	Yes	c	Yes	b	b			c
611	Kondareddi Palle	c	Yes	c	Yes	c	a			c
612	Neelakanta Puram	c	Yes	c	a	c	a			c
613	Nallagandla	c	Yes	c	Yes	c	a			c
614	Chinagolla Palle	c	Yes	c	a	c	a			c
615	Pedagola Palle	c	Yes	c	Yes	c	Yes	Yes		c
616	Valicherla	c	Yes	c	Yes	c	Yes	Yes		c
617	Nandanavanam	c	Yes	c	Yes	c	Yes			c
618	Veerarama Puram	c	Yes	c	Yes	c	b			b
619	Ramaya Palle	c	Yes	c	Yes	c	b			c
620	Muppala Padu	c	Yes	c	Yes	c	Yes			c
621	Veeragareddi Palle	c	a	c	a	c	a			c
622	Dasalla Palle	c	Yes	c	Yes	c	Yes			c
623	Kutagundla	c	Yes	c	Yes	c	Yes			c

**Census of India 2011- Village Directory  
Amenities and Land use (As on 2009)**

**Name of District : Prakasam**

**Location Code No.: 549**

**Name of Mandal Parishad : Hanumanthuni Padu**

**Location Code No.: 0798**

Village connected to highways,village roads, banks & credit societies (If amenities available code -Yes is given, If not available within the village , the distance range code viz; a for < 5 Kms, b for 5-10 Kms and c for 10+ kms of nearest place where facility is available is given).											Name of Village	Sl. No.	
Connected to national highway(NH)	Connected to state highway(SH)	Connected to major district road (MDR)	Connected to others district road	Pucca roads	Kutchcha roads	Water bounded macadam(WBM) roads	Navigable waterway (river/canal)(NW)	Footpaths (FP)	Commercial & Co-operative Banks	ATM			Agricultural Credit Societies
68	69	70	71	72	73	74	75	76	77	78	79	2	1

												Peddivenkataya Palle	602
c	c	b	Yes	b	Yes	b		Yes	b	c	c	Annada Puram	603
c	c	b	Yes	Yes	Yes	b		Yes	b	c	c	Ummana Palle	604
c	b	a	Yes	Yes	Yes	b		Yes	a	c	c	Hanumantha Puram	605
c	b	Yes	Yes	Yes	Yes	Yes		Yes	Yes	c	c	Vemula Padu	606
c	Yes	a	Yes	Yes	Yes	b		Yes	a	c	c	Mohammada Puram	607
c	b	a	Yes	Yes	Yes	Yes		Yes	Yes	c	c	Thimmareddi Palle	608
c	b	b	Yes	Yes	Yes	b		Yes	b	c	c	Raseedu Puram	609
c	c	b	Yes	Yes	Yes	b		Yes	b	c	c	Kotathippala	610
c	c	a	Yes	Yes	Yes	b		Yes	c	c	c	Kondareddi Palle	611
c	c	a	Yes	b	Yes	b		Yes	c	c	c	Neelakanta Puram	612
c	c	a	Yes	Yes	Yes	b		Yes	c	c	c	Nallagandla	613
c	c	b	Yes	a	Yes	b		Yes	c	c	b	Chinagolla Palle	614
c	c	a	Yes	Yes	Yes	b		Yes	c	c	b	Pedagola Palle	615
c	c	b	Yes	Yes	Yes	b			c	c	c	Valicherla	616
c	c	b	Yes	Yes	Yes	b		Yes	b	c	c	Nandanavanam	617
c	c	c	Yes	Yes	Yes	b		Yes	a	c	c	Veerarama Puram	618
c	c	c	Yes	Yes	Yes	b		Yes	b	c	c	Ramaya Palle	619
c	c	c	Yes	Yes	Yes	b		Yes	b	c	c	Muppala Padu	620
c	c	c	Yes	b	Yes	b		Yes	c	c	c	Veeragareddi Palle	621
c	c	c	Yes	Yes	Yes	b		Yes	c	c	c	Dasalla Palle	622
c	c	c	Yes	Yes	Yes	b		Yes	b	c	c	Kutagundla	623

**Census of India 2011- Village Directory  
Amenities and Land use (As on 2009)**

**Name of District : Prakasam**

**Location Code No.: 549**

**Name of Mandal Parishad : Hanumanthuni Padu**

**Location Code No.: 0798**

Sl. No.	Name of Village	Availability of miscellaneous facilities (If amenities available code -Yes is given, If not available within the village, the distance range code viz; a for < 5 Kms, b for 5-10 Kms and c for 10+ kms of nearest place where facility is available is given).									
		Self-Help Group (SHG)	Public distribution system (PDS) shop	Mandis / Regular market	Weekly Haat	Agricultural marketing society	Integrated Child Development Scheme (Nutritional Centres)	Anganwadi Centre (Nutritional Centres)	Others (Nutritional Centres)	ASHA (Accredited Social Health Activist)	Community centre with/without TV
1	2	80	81	82	83	84	85	86	87	88	89

602	Peddivenkataya Palle										
603	Annada Puram	a	Yes	c	c	c	Yes	a	Yes	a	a
604	Ummana Palle	Yes	Yes	c	c	c	Yes	Yes	Yes	Yes	a
605	Hanumantha Puram	Yes	Yes	b	b	c	Yes	Yes	Yes	Yes	a
606	Vemula Padu	Yes	Yes	Yes	Yes	c	Yes	Yes	Yes	Yes	Yes
607	Mohammada Puram	Yes	Yes	a	a	c	Yes	Yes	Yes	Yes	a
608	Thimmareddi Palle	Yes	Yes	c	c	c	Yes	Yes	Yes	Yes	b
609	Raseedu Puram	Yes	a	c	c	c	Yes	a	Yes	a	b
610	Kotathippala	Yes	Yes	c	c	c	Yes	Yes	Yes	a	a
611	Kondareddi Palle	Yes	Yes	c	c	c	Yes	Yes	Yes	Yes	Yes
612	Neelakanta Puram	Yes	a	c	c	c	Yes	a	Yes	a	a
613	Nallagandla	Yes	Yes	c	c	c	Yes	Yes	Yes	a	b
614	Chinagolla Palle	Yes	a	c	c	c	Yes	a	Yes	b	b
615	Pedagola Palle	Yes	Yes	c	c	c	Yes	Yes	Yes	Yes	a
616	Valicherla	Yes	Yes	c	c	c	Yes	Yes	Yes	Yes	b
617	Nandanavanam	Yes	Yes	c	c	c	Yes	Yes	Yes	Yes	b
618	Veerarama Puram	Yes	Yes	c	c	c	Yes	Yes	Yes	Yes	b
619	Ramaya Palle	Yes	Yes	c	c	c	Yes	Yes	Yes	b	b
620	Muppala Padu	Yes	Yes	c	c	c	Yes	Yes	Yes	Yes	a
621	Veeragareddi Palle	Yes	a	c	c	c	Yes	a	Yes	a	b
622	Dasalla Palle	Yes	Yes	c	c	c	Yes	Yes	Yes	Yes	a
623	Kutagundla	Yes	Yes	c	c	c	Yes	Yes	Yes	Yes	Yes

**Census of India 2011- Village Directory  
Amenities and Land use (As on 2009)**

**Name of District : Prakasam**

**Location Code No.: 549**

**Name of Mandal Parishad : Hanumanthuni Padu**

**Location Code No.: 0798**

Availability of miscellaneous facilities (If amenities available code -Yes is given, If not available within the village, the distance range code viz; a for < 5 Kms, b for 5-10 Kms and c for 10+ kms of nearest place where facility is available is given).								Availability of electricity (Yes/No)				Nearest Town		Name of Village	Sl. No.
Sports Field,	Sports Club / Recreation Centre	Cinema / Video Hall	Public Library	Public Reading Room	Newspaper Supply	Assembly Polling station	Birth & Death Registration Office	Power Supply for Domestic Use (ED)	Power Supply for Agricultural Use (EAG)	Power Supply for Commercial Use (EC)	Power Supply for All Uses (EA)	Name	Distance range code i.e. a for <5 Kms, b for 5-10 Kms and c for 10+ kms		
90	91	92	93	94	95	96	97	98	99	100	101	102	103	2	1

												Kandukur	c	Peddivenkataya Palle	602
c	c	c	c	c	Yes	Yes	Yes	Yes	Yes	Yes	Yes	Kandukur	c	Annada Puram	603
c	c	c	c	c	Yes	Yes	Yes	Yes	Yes	Yes	Yes	Kandukur	c	Ummana Palle	604
c	c	c	c	c	Yes	Yes	Yes	Yes	Yes	Yes	Yes	Kandukur	c	Hanumantha Puram	605
c	c	c	c	c	Yes	Yes	Yes	Yes	Yes	Yes	Yes	Kandukur	c	Vemula Padu	606
c	c	c	c	c	Yes	Yes	Yes	Yes	Yes	Yes	Yes	Kandukur	c	Mohammada Puram	607
c	c	c	b	c	Yes	Yes	Yes	Yes	Yes	Yes	Yes	Kandukur	c	Thimmareddi Palle	608
c	c	c	c	c	Yes	Yes	Yes	Yes	Yes	Yes	Yes	Kandukur	c	Raseedu Puram	609
c	c	c	b	c	Yes	Yes	Yes	Yes	Yes	Yes	Yes	Kandukur	c	Kotathippala	610
c	c	c	a	c	Yes	Yes	Yes	Yes	Yes	Yes	Yes	Kandukur	c	Kondareddi Palle	611
c	c	c	a	c	Yes	Yes	Yes	Yes	Yes	Yes	Yes	Kandukur	c	Neelakanta Puram	612
c	c	c	b	c	Yes	Yes	Yes	Yes	Yes	Yes	Yes	Kandukur	c	Nallagandla	613
c	c	c	b	c	a	Yes	Yes	Yes	Yes	Yes	Yes	Kandukur	c	Chinagolla Palle	614
c	c	c	b	c	Yes	Yes	Yes	Yes	Yes	Yes	Yes	Kandukur	c	Pedagola Palle	615
c	c	c	c	c	Yes	Yes	Yes	Yes	Yes	Yes	Yes	Kandukur	c	Valicherla	616
c	c	c	c	c	Yes	Yes	Yes	Yes	Yes	Yes	Yes	Kandukur	c	Nandanavanam	617
c	c	c	c	c	Yes	Yes	Yes	Yes	Yes	Yes	Yes	Kandukur	c	Veerarama Puram	618
c	c	c	c	c	Yes	Yes	Yes	Yes	Yes	Yes	Yes	Kandukur	c	Ramaya Palle	619
c	c	c	c	c	Yes	Yes	Yes	Yes	Yes	Yes	Yes	Kandukur	c	Muppala Padu	620
c	c	c	c	c	Yes	Yes	Yes	Yes	Yes	Yes	Yes	Kandukur	c	Veeragareddi Palle	621
c	c	c	c	c	Yes	Yes	Yes	Yes	Yes	Yes	Yes	Kandukur	c	Dasalla Palle	622
c	c	c	c	c	Yes	Yes	Yes	Yes	Yes	Yes	Yes	Kandukur	c	Kutagundla	623

**Census of India 2011- Village Directory  
Amenities and Land use (As on 2009)**

**Name of District : Prakasam**

**Location Code No.: 549**

**Name of Mandal Parishad : Hanumanthuni Padu**

**Location Code No.: 0798**

Sl. No.	Name of Village	Land Use										
		Area under different types of land use ( in hectares rounded up to one decimal place)										
1	2	104	105	106	107	108	109	110	111	112	113	114
		Forests	Area under Non-agricultural Uses	Barren and Un-cultivable land	Permanent Pastures and Other Grazing Lands	Land Under Miscellaneous Tree Crops etc.	Culturable Waste Land	Fallow lands other than current fallows	Current Fallows	Net Area Sown	Total Irrigated Land Area	Total Un-irrigated Land Area
602	Peddivenkataya Palle	0	2	17.4	0	0.5	92.1	208.4	113.2	9.3	0	331
603	Annada Puram	66	8.1	280.8	0	0.8	17	63.5	22.2	61.5	21.4	125.9
604	Ummana Palle	197	169.1	704.6	20.2	298.1	153.4	180.1	184.8	115.7	26.7	453.9
605	Hanumantha Puram	0	136.7	46.1	12.1	15.3	56.7	381.6	389.4	159	18.2	911.8
606	Vemula Padu	245	131	121.4	330.9	21.5	101.2	342.8	494.4	573.8	77.7	1333.4
607	Mohammada Puram	0	35.6	313.6	1.2	17.6	73.6	599.4	158.4	256.6	2	1012.3
608	Thimmareddi Palle	115	150.9	224.6	186.1	30.4	45.7	546.8	355.2	786.3	178.2	1510.1
609	Raseedu Puram	67	35	6.1	2	99.6	4	89.8	54	163.5	16.6	290.7
610	Kotathippala	126	15.4	103.2	185.6	4.9	20.4	68.4	78.5	232.7	29.1	350.5
611	Kondareddi Palle	95	14.4	200.4	3.2	12	56.7	352.5	199.7	165.1	13.8	703.5
612	Neelakanta Puram	0	72.8	76.1	0	3.6	10.1	98.3	60.8	249.3	37.2	371.2
613	Nallagandla	0	24.7	26.3	0	5.7	14.2	334.3	293.4	197.5	50.6	774.6
614	Chinagolla Palle	0	2.8	6.1	0	3.2	4	35.2	47	87.6	14.6	155.2
615	Pedagola Palle	0	161.9	314.8	6.9	29.1	31.6	274	269.5	844.2	220.6	1167.1
616	Valicherla	0	159.8	170	17	28.6	97.1	364.6	379.7	449.2	97.1	1096.4
617	Nandanavanam	587	209.1	745	46.5	622.5	72.8	363	283.3	272.8	72.6	846.4
618	Veerarama Puram	0	25.6	46.5	2	12.8	2	83.8	215.9	191.4	49.8	441.3
619	Ramaya Palle	32	74.2	212.8	1.2	45.6	55.4	25.9	349.3	295.4	54.2	616.4
620	Muppala Padu	0	83.8	67.2	2	32.4	50.6	25.9	272.4	450.8	98.7	650.3
621	Veeragareddi Palle	0	9.2	143.3	0	12.8	8.9	62.7	150.3	210.8	30.4	393.5
622	Dasalla Palle	44	84.9	176.6	0	23.2	13.4	87	224.1	403.9	100.4	614.6
623	Kutagundla	0	127.8	245.2	2	10.4	0	148.1	298	851.5	252.5	1045.1



**Census of India 2011- Village Directory  
Amenities and Land use (As on 2009)**

**Name of District : Prakasam**

**Location Code No.: 549**

**Name of Mandal Parishad : Hanumanthuni Padu**

**Location Code No.: 0798**

Land Use					Name of three most important commodities manufactured			Name of Village	Sl. No.
Area irrigated by source (in hectare).					First	Second	Third		
Canals ( C )	Wells/Tube-wells(W/TW)	Tanks/Lakes(T/L)	Water Falls(WF)	Others(O)					
115	116	117	118	119	120	121	122	2	1
0	0	0	0	0				Peddivenkataya Palle	602
0	21.4	0	0	0				Annada Puram	603
0	26.7	0	0	0				Ummana Palle	604
0	18.2	0	0	0				Hanumantha Puram	605
0	77.7	0	0	0				Vemula Padu	606
0	2	0	0	0				Mohammada Puram	607
0	178.2	0	0	0				Thimmareddi Palle	608
0	16.6	0	0	0				Raseedu Puram	609
0	29.1	0	0	0				Kotathippala	610
0	13.8	0	0	0				Kondareddi Palle	611
0	37.2	0	0	0				Neelakanta Puram	612
0	50.6	0	0	0				Nallagandla	613
0	14.6	0	0	0				Chinagolla Palle	614
0	220.6	0	0	0				Pedagola Palle	615
0	97.1	0	0	0				Valicherla	616
0	56.4	16.2	0	0				Nandanavanam	617
0	49.8	0	0	0				Veerarama Puram	618
0	54.2	0	0	0				Ramaya Palle	619
0	98.7	0	0	0				Muppala Padu	620
0	30.4	0	0	0				Veeragareddi Palle	621
0	100.4	0	0	0				Dasalla Palle	622
0	252.5	0	0	0				Kutagundla	623

**Census of India 2011- Village Directory  
Amenities and Land use (As on 2009)**

**Name of District : Prakasam**

**Location Code No.: 549**

**Name of Mandal Parishad : Hanumanthuni Padu**

**Location Code No.: 0798**

Sl. No.	Name of Village	Location code no.	Total area of the village ( in hectares rounded up to one decimal place)	Total population ( 2011 census )	Number of households (2011 census)	Number of educational amenities available (If not available within the village, the distance range code viz; a for < 5 Kms, b for 5-10 Kms and c for 10+ kms of nearest place where facility is available is given).									
						Pre-Primary school (PP)	Primary school (P)	Middle school (M)	Secondary School (S)	Senior Secondary school (SS)	Degree college of arts science & commerce (ASC)	Engineering college(EC)	Medical college (MC)	Management institute (MI)	Polytechnic (Pt)
1	2	3	4	5	6	7	8	9	10	11	12	13	14	15	16
624	Doddi Chintala	591141	1857	2726	725	c	9	2	2	c	c	c	c	c	c
625	Hanumanthunipadu	591142	1292	1896	425	c	4	1	1	c	c	c	c	c	c
626	Hazee Puram	591143	2259	1911	396	c	5	1	b	c	c	c	c	c	c
627	Masaya Peta	591144	388	504	118	c	2	1	b	c	c	c	c	c	c
628	Upendra Puram	591145	1487	0	0										
<b>Total</b>			<b>34628</b>	<b>30964</b>	<b>7455</b>	<b>0</b>	<b>80</b>	<b>19</b>	<b>11</b>	<b>0</b>	<b>0</b>	<b>0</b>	<b>0</b>	<b>0</b>	<b>0</b>

**Census of India 2011- Village Directory  
Amenities and Land use (As on 2009)**

**Name of District : Prakasam**

**Location Code No.: 549**

**Name of Mandal Parishad : Hanumanthuni Padu**

**Location Code No.: 0798**

Number of educational amenities available (If not available within the village, the distance range code viz; a for <5 Kms, b for 5-10 Kms and c for 10+ kms of nearest place where facility is available is given).				Number of Medical Amenities available. (If not available within the village, the distance range code viz; a for < 5 Kms, b for 5-10 Kms and c for 10+ kms of nearest place where facility is available is given).											Name of Village	Sl. No.
Vocational training school /ITI	Non-formal training centre (NFTC)	Special school for disabled (SSD)	Others (specify)	Community health centre (CHC)	Primary health centre (PHC)	Primary health sub centre (PHS)	Maternity and child welfare centre (MCW)	T. B. clinic (TBC)	Hospital-allopathic (HA)	Hospital-alternative medicine (HO)	Dispensary (D)	Veterinary hospital (VH)	Mobile health clinic (MHC)	Family welfare centre (FWC)		
17	18	19	20	21	22	23	24	25	26	27	28	29	30	31	2	1
c	c	c		c	b	1	c	c	b	c	c	b	c	c	Doddi Chintala	624
c	c	c		c	1	1	c	c	c	c	c	b	c	c	Hanumanthunipadu	625
c	c	c		c	b	b	c	c	c	c	c	b	c	c	Hazee Puram	626
c	c	c		c	b	a	c	c	c	c	c	b	c	c	Masaya Peta	627
															Upendra Puram	628
<b>0</b>	<b>0</b>	<b>0</b>	<b>0</b>	<b>0</b>	<b>1</b>	<b>7</b>	<b>0</b>	<b>0</b>	<b>0</b>	<b>0</b>	<b>0</b>	<b>0</b>	<b>0</b>	<b>0</b>		

**Census of India 2011- Village Directory  
Amenities and Land use (As on 2009)**

Name of District : Prakasam

Location Code No.: 549

Name of Mandal Parishad : Hanumanthuni Padu

Location Code No.: 0798

Sl. No.	Name of Village	Number of Non-Government Medical Amenities available.							Availability of drinking water - Yes / No								
		Charitable non Govt. hospital/Nursing home.	Medical practitioner with MBBS Degree	Medical practitioner with other degree	Medical practitioner with no degree	Traditional practitioner and faith healer	Medicine Shop	Others	Tap water (Treated/Untreated)	Well water (Covered / Uncovered well)	Hand Pump	Tube wells / Bore well	Spring	River / Canal	Tank / Pond / Lake	Others	
1	2	32	33	34	35	36	37	38	39	40	41	42	43	44	45	46	
624	Doddi Chintala	0	0	0	1	0	0	0	Yes	No	Yes	No	No	No	No	No	
625	Hanumanthunipadu	0	0	1	2	0	1	0	Yes	No	Yes	No	No	No	No	No	
626	Hazee Puram	0	0	0	0	0	0	3	No	Yes	Yes	No	No	No	No	No	
627	Masaya Peta	0	0	0	0	0	0	0	Yes	No	Yes	No	No	No	No	No	
628	Upendra Puram																
<b>Total</b>		<b>0</b>	<b>0</b>	<b>4</b>	<b>7</b>	<b>3</b>	<b>5</b>	<b>3</b>	<b>14</b>	<b>10</b>	<b>25</b>	<b>0</b>	<b>0</b>	<b>0</b>	<b>0</b>	<b>0</b>	

**Census of India 2011- Village Directory  
Amenities and Land use (As on 2009)**

**Name of District : Prakasam**

**Location Code No.: 549**

**Name of Mandal Parishad : Hanumanthuni Padu**

**Location Code No.: 0798**

Availability of toilet & others Yes / No				Communication and transport facilities (If amenities available code -Yes is given except for Village Pin Code ,If not available within the village , the distance range code viz; a for < 5 Kms, b for 5-10 Kms and c for 10+ kms of nearest place where facility is available is given).									Name of Village	Sl. No.
Community toilet including bath.	Community toilet excluding bath.	Rural sanitary mart or sanitary hardware outlet available near the village.	Community bio- gas or recycle of waste for productive use.	Post office(PO)	Sub post office (SPO)	Post & Telegraph office (P&TO)	Village Pin Code	Telephones (Land lines)	Public call office (PCO)	Mobile phone coverage	Internet cafes/ Common service centre (CSC)			
47	48	49	50	51	52	53	54	55	56	57	58	2	1	
No	No	No	No	Yes	b	c	523227	Yes	Yes	Yes	c	Doddi Chintala	624	
No	No	No	No	Yes	Yes	c	523227	Yes	Yes	Yes	c	Hanumanthunipadu	625	
No	No	No	No	Yes	b	c	523227	Yes	Yes	Yes	c	Hazee Puram	626	
No	No	No	No	a	b	c	523227	Yes	Yes	Yes	c	Masaya Peta	627	
												Uendra Puram	628	
<b>0</b>	<b>0</b>	<b>0</b>	<b>0</b>	<b>13</b>	<b>2</b>	<b>0</b>		<b>21</b>	<b>21</b>	<b>25</b>	<b>1</b>			

**Census of India 2011- Village Directory  
Amenities and Land use (As on 2009)**

**Name of District : Prakasam**

**Location Code No.: 549**

**Name of Mandal Parishad : Hanumanthuni Padu**

**Location Code No.: 0798**

Sl. No.	Name of Village	Communication and transport facilities (If amenities available code -Yes is given except for Village Pin Code, If not available within the village, the distance range code viz; a for < 5 Kms, b for 5-10 Kms and c for 10+ kms of nearest place where facility is available is given).								
		Private courier facility	Bus service (Public & Private)	Railway stations	Auto/Modified Autos	Taxis and Vans	Tractors	Cycle-pulled rickshaws(Manual & Machine driven)	Carts driven by animals	Sea /River ferry service
1	2	59	60	61	62	63	64	65	66	67
624	Doddi Chintala	c	Yes	c	Yes	c	Yes	Yes	c	
625	Hanumanthunipadu	c	Yes	c	Yes	c	Yes	Yes	c	
626	Hazee Puram	c	Yes	c	Yes	c	Yes		c	
627	Masaya Peta	c	Yes	c	Yes	c	a		c	
628	Upendra Puram									
<b>Total</b>		<b>1</b>	<b>24</b>	<b>0</b>	<b>20</b>	<b>2</b>	<b>12</b>	<b>6</b>	<b>0</b>	<b>0</b>

**Census of India 2011- Village Directory  
Amenities and Land use (As on 2009)**

**Name of District : Prakasam**

**Location Code No.: 549**

**Name of Mandal Parishad : Hanumanthuni Padu**

**Location Code No.: 0798**

Village connected to highways,village roads, banks & credit societies (If amenities available code -Yes is given, If not available within the village , the distance range code viz; a for < 5 Kms, b for 5-10 Kms and c for 10+ kms of nearest place where facility is available is given).												Name of Village	Sl. No.
68 Connected to national highway(NH)	69 Connected to state highway(SH)	70 Connected to major district road (MDR)	71 Connected to others district road	72 Pucca roads	73 Kutchcha roads	74 Water bounded macadam(WBM) roads	75 Navigable waterway (river/canal)(NW)	76 Footpaths (FP)	77 Commercial & Co-operative Banks	78 ATM	79 Agricultural Credit Societies		
c	c	b	Yes	Yes	Yes	Yes		Yes	Yes	c	b	Doddi Chintala	624
c	c	Yes	Yes	Yes	Yes	b		Yes	b	c	Yes	Hanumanthunipadu	625
c	c	a	Yes	Yes	Yes	b		Yes	c	c	b	Hazee Puram	626
c	c	a	Yes	Yes	Yes	b		Yes	c	c	b	Masaya Peta	627
												Upendra Puram	628
<b>0</b>	<b>1</b>	<b>2</b>	<b>25</b>	<b>21</b>	<b>25</b>	<b>3</b>	<b>0</b>	<b>24</b>	<b>3</b>	<b>0</b>	<b>1</b>		

**Census of India 2011- Village Directory  
Amenities and Land use (As on 2009)**

**Name of District : Prakasam**

**Location Code No.: 549**

**Name of Mandal Parishad : Hanumanthuni Padu**

**Location Code No.: 0798**

Sl. No.	Name of Village	Availability of miscellaneous facilities (If amenities available code -Yes is given, If not available within the village, the distance range code viz; a for < 5 Kms, b for 5-10 Kms and c for 10+ kms of nearest place where facility is available is given).									
		Self-Help Group (SHG)	Public distribution system (PDS) shop	Mandis / Regular market	Weekly Haat	Agricultural marketing society	Integrated Child Development Scheme (Nutritional Centres)	Anganwadi Centre (Nutritional Centres)	Others (Nutritional Centres)	ASHA (Accredited Social Health Activist)	Community centre with/without TV
1	2	80	81	82	83	84	85	86	87	88	89
624	Doddi Chintala	Yes	Yes	c	c	c	Yes	Yes	Yes	Yes	Yes
625	Hanumanthunipadu	Yes	Yes	c	c	c	Yes	Yes	Yes	Yes	a
626	Hazee Puram	Yes	Yes	c	c	c	Yes	Yes	Yes	Yes	a
627	Masaya Peta	Yes	Yes	c	c	c	Yes	a	Yes	Yes	a
628	Upendra Puram										
<b>Total</b>		<b>24</b>	<b>21</b>	<b>1</b>	<b>1</b>	<b>0</b>	<b>25</b>	<b>19</b>	<b>25</b>	<b>17</b>	<b>4</b>



**Census of India 2011- Village Directory  
Amenities and Land use (As on 2009)**

**Name of District : Prakasam**

**Location Code No.: 549**

**Name of Mandal Parishad : Hanumanthuni Padu**

**Location Code No.: 0798**

Availability of miscellaneous facilities (If amenities available code -Yes is given, If not available within the village, the distance range code viz; a for < 5 Kms, b for 5-10 Kms and c for 10+ kms of nearest place where facility is available is given).								Availability of electricity (Yes/No)				Nearest Town		Name of Village	Sl. No.
Sports Field,	Sports Club / Recreation Centre	Cinema / Video Hall	Public Library	Public Reading Room	Newspaper Supply	Assembly Polling station	Birth & Death Registration Office	Power Supply for Domestic Use (ED)	Power Supply for Agricultural Use (EAG)	Power Supply for Commercial Use (EC)	Power Supply for All Uses (EA)	Name	Distance range code i.e. a for <5 Kms, b for 5-10 Kms and c for 10+ kms		
90	91	92	93	94	95	96	97	98	99	100	101	102	103	2	1
c	c	c	b	c	Yes	Yes	Yes	Yes	Yes	Yes	Yes	Kandukur	c	Doddi Chintala	624
c	c	c	Yes	c	Yes	Yes	Yes	Yes	Yes	Yes	Yes	Kandukur	c	Hanumanthunipadu	625
c	c	c	b	c	Yes	Yes	Yes	Yes	Yes	Yes	Yes	Kandukur	c	Hazee Puram	626
c	c	c	b	c	Yes	Yes	Yes	Yes	Yes	Yes	Yes	Kandukur	c	Masaya Peta	627
												Kandukur	c	Upendra Puram	628
<b>0</b>	<b>0</b>	<b>0</b>	<b>1</b>	<b>0</b>	<b>24</b>	<b>25</b>	<b>25</b>	<b>25</b>	<b>25</b>	<b>25</b>	<b>25</b>		<b>0</b>		

**Census of India 2011- Village Directory  
Amenities and Land use (As on 2009)**

**Name of District : Prakasam**

**Location Code No.: 549**

**Name of Mandal Parishad : Hanumanthuni Padu**

**Location Code No.: 0798**

Sl. No.	Name of Village	Land Use										
		Area under different types of land use ( in hectares rounded up to one decimal place)										
		Forests	Area under Non-agricultural Uses	Barren and Un-cultivable land	Permanent Pastures and Other Grazing Lands	Land Under Miscellaneous Tree Crops etc.	Culturable Waste Land	Fallow lands other than current fallows	Current Fallows	Net Area Sown	Total Irrigated Land Area	Total Un-irrigated Land Area
1	2	104	105	106	107	108	109	110	111	112	113	114
624	Doddi Chintala	0	210.3	293.4	6.9	5.7	16.2	131.9	316.9	875.7	399.8	924.7
625	Hanumanthunipadu	109	170	258.3	2	7.1	32.4	25.5	122	565.8	147.7	565.5
626	Hazee Puram	189	142.9	172	289.3	34	36.8	40.5	221	1133.5	352.5	1042.5
627	Masaya Peta	0	32	20.2	0	1.9	0	35.4	130	168.4	55.5	278.3
628	Upendra Puram	0	1.4	255.8	0	2.8	164.7	415.2	510.8	136.4	5.3	1057.1
<b>Total</b>		<b>1872</b>	<b>2291.4</b>	<b>5247.8</b>	<b>1117.1</b>	<b>1382.1</b>	<b>1231</b>	<b>5385</b>	<b>6194.2</b>	<b>9907.7</b>	<b>2423.2</b>	<b>19063</b>

**Census of India 2011- Village Directory  
Amenities and Land use (As on 2009)**

**Name of District : Prakasam**

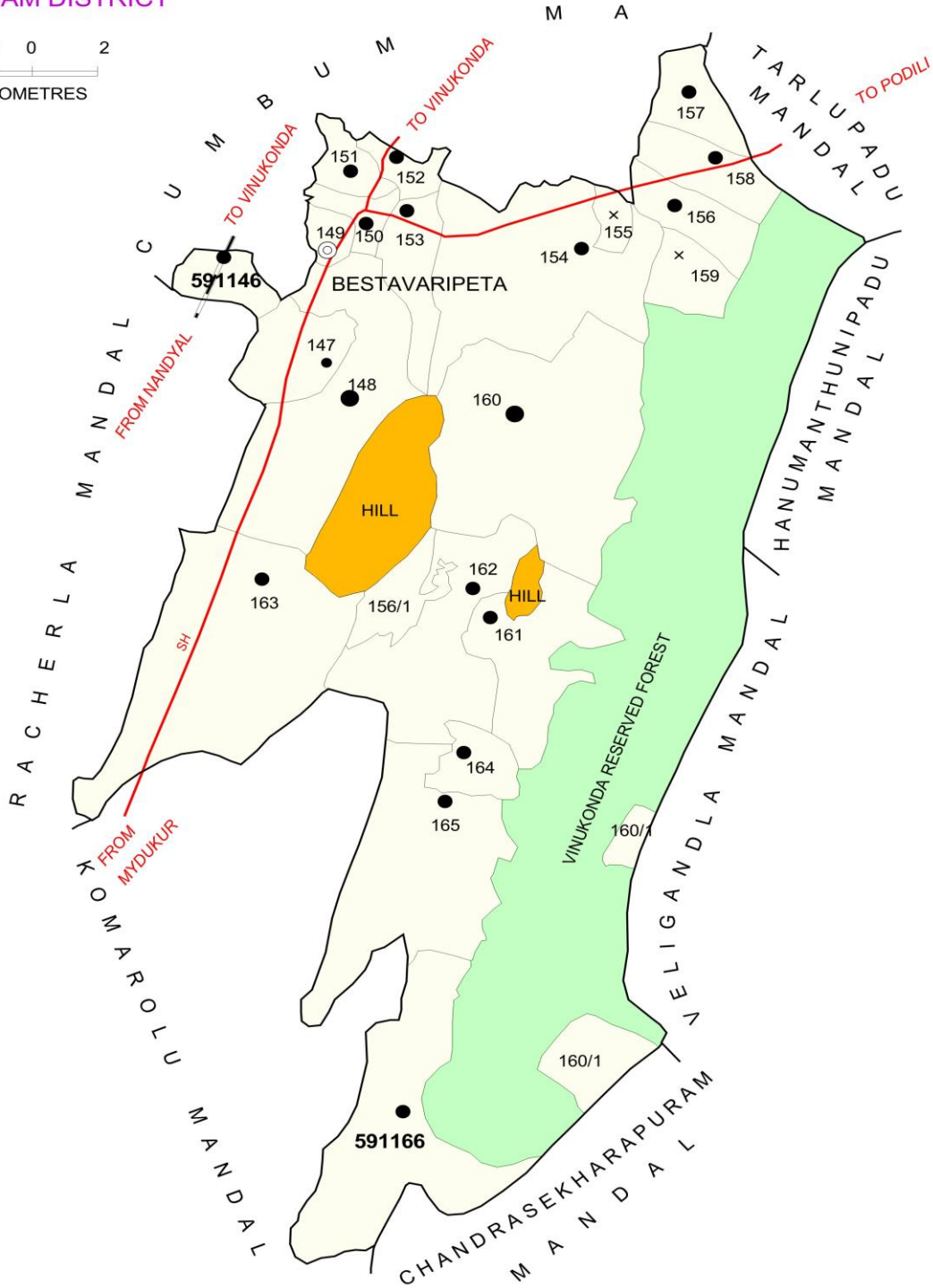

**Location Code No.: 549**

**Name of Mandal Parishad : Hanumanthuni Padu**

**Location Code No.: 0798**

Land Use					Name of three most important commodities manufactured			Name of Village	Sl. No.
Area irrigated by source (in hectare).					First	Second	Third		
Canals (C)	Wells/Tube-wells(W/TW)	Tanks/Lakes(T/L)	Water Falls(WF)	Others(O)					
115	116	117	118	119	120	121	122	2	1
0	378	21.8	0	0				Doddi Chintala	624
0	147.7	0	0	0				Hanumanthunipadu	625
0	336.3	16.2	0	0				Hazee Puram	626
0	55.5	0	0	0				Masaya Peta	627
0	5.3	0	0	0				Upendra Puram	628
<b>0</b>	<b>2369</b>	<b>54.2</b>	<b>0</b>	<b>0</b>					

INDIA  
**ANDHRA PRADESH**  
**BESTAVARIPETA MANDAL**  
**PRAKASAM DISTRICT**



BOUNDARY, MANDAL.....	—
" VILLAGE WITH MDDS CODE.....	591146
" FOREST.....	RF
HEADQUARTERS, MANDAL.....	⊙
POPULATION SIZE OF VILLAGES :	
200-499, 500-999, 1000-4999, 5000 AND ABOVE.....	●●●●
UNINHABITED VILLAGE WITH MDDS CODE.....	X 591159
STATE HIGHWAY.....	SH
RAILWAY LINE WITH STATION, BROAD GAUGE.....	RS
HILL.....	HILL

AREA : 233.17 Sq.kms.  
 POPULATION : 472.47  
 NO. OF TOWNS : NIL  
 NO. OF VILLAGES : 21  
 DISTANCE FROM Dist. H.Qrts.  
 TO MANDAL : 40 Kms.

**ALPHABETICAL LIST OF VILLAGES (MANDAL PARISHAD WISE)  
PRAKASAM DISTRICT**

Sl. No.	Name of Village	2011 Census Location Code No.	2001 Census Location Code No.
1	2	3	4
<b>Name of Mandal Parishad : Bestawaripeta</b>			
<b>Name of Mandal : Bestawaripeta (0035)</b>			
1	Basine Palle	2854905131591161	2818003502215600
2	Bestawaripeta	2854905131591149	2818003541804000
3	China Obeneni Palle	2854905131591156	2818003502215100
4	Chinthala Palem	2854905131591152	2818003502214700
5	Dathara Krishnapuram	2854905131591155	2818003502215000
6	Galijerugulla	2854905131591165	2818003502216000
7	Jaggambotla Krishnapuram	2854905131591146	2818003502214200
8	Kona Palle	2854905131591166	2818003502216100
9	Madhana Pullala Cheruvu	2854905131591162	2818003502215700
10	Moksha Gundum	2854905131591163	2818003502215800
11	Nekunambad	2854905131591153	2818003502214800
12	Ondutla	2854905131591147	2818003502214300
13	Pachala Venkata Puram	2854905131591164	2818003502215900
14	Papayapalle	2854905131591150	2818003502214500
15	Peda Obeneni Palle	2854905131591158	2818003502215300
16	Pitikayagulla	2854905131591160	2818003502215500
17	Pothavaram	2854905131591159	2818003502215400
18	Pusalapadu	2854905131591148	2818003502214400
19	Retla Palle	2854905131591157	2818003502215200
20	Salakalaveedu	2854905131591154	2818003502214900
21	Somavarapeta	2854905131591151	2818003502214600

**Census of India 2011- Village Directory  
Amenities and Land use (As on 2009)**

**Name of District : Prakasam**

**Location Code No.: 549**

**Name of Mandal Parishad : Bestawaripeta**

**Location Code No.: 0799**

Sl. No.	Name of Village	Location code no.	Total area of the village ( in hectares rounded up to one decimal place)	Total population ( 2011 census )	Number of households (2011 census)	Number of educational amenities available (If not available within the village, the distance range code viz; a for < 5 Kms, b for 5-10 Kms and c for 10+ kms of nearest place where facility is available is given).									
						Pre-Primary school (PP)	Primary school (P)	Middle school (M)	Secondary School (S)	Senior Secondary school (SS)	Degree college of arts science & commerce (ASC)	Engineering college(EC)	Medical college (MC)	Management institute (MI)	Polytechnic (Pt)
1	2	3	4	5	6	7	8	9	10	11	12	13	14	15	16
629	Jaggambotla Krishnapuram	591146	395	1402	328	b	1	b	b	b	b	c	c	b	b
630	Ondutla	591147	530	449	119	b	1	b	a	b	a	c	c	c	b
631	Pusalapadu	591148	2512	5466	1402	b	11	2	2	b	b	c	c	c	c
632	Bestawaripeta	591149	222	7606	2006	2	10	10	6	3	1	c	c	b	b
633	Papayapalle	591150	177	3387	841	a	2	1	1	a	a	c	c	b	b
634	Somavarapeta	591151	268	1098	296	a	1	a	a	a	a	c	c	b	b
635	Chinthala Palem	591152	225	976	257	a	2	a	a	a	a	c	c	a	a
636	Nekunambad	591153	609	964	251	a	1	a	a	a	a	c	c	b	b
637	Salakalaveedu	591154	2614	2681	645	c	4	1	1	c	c	c	c	c	c
638	Dathara Krishnapuram	591155	165	0	0										
639	China Obeneni Palle	591156	516	988	259	c	2	1	c	c	c	c	c	c	c
640	Retla Palle	591157	493	553	142	c	1	b	c	c	c	c	c	c	c
641	Peda Obeneni Palle	591158	648	1126	263	c	1	b	c	c	c	c	c	c	c
642	Pothavaram	591159	437	0	0										
643	Pitikayagulla	591160	3403	6197	1488	a	7	2	1	b	b	c	c	c	c
644	Basine Palle	591161	1764	4741	1208	c	8	1	a	c	c	c	c	c	c
645	Madhana Pullala Cheruvu	591162	1462	3575	943	c	4	2	2	c	c	c	c	c	c
646	Moksha Gundum	591163	974	2127	584	c	3	1	a	c	c	c	c	c	c
647	Pachala Venkata Puram	591164	442	1294	318	c	1	a	b	c	c	c	c	c	c
648	Galijerugulla	591165	2512	4490	1129	c	7	2	1	c	c	c	c	c	c
649	Kona Palle	591166	2949	1942	488	c	4	1	a	c	c	c	c	c	c
<b>Total</b>			<b>23317</b>	<b>51062</b>	<b>12967</b>	<b>2</b>	<b>71</b>	<b>24</b>	<b>14</b>	<b>3</b>	<b>1</b>	<b>0</b>	<b>0</b>	<b>0</b>	<b>0</b>

**Census of India 2011- Village Directory  
Amenities and Land use (As on 2009)**

**Name of District : Prakasam**

**Location Code No.: 549**

**Name of Mandal Parishad : Bestawaripeta**

**Location Code No.: 0799**

Number of educational amenities available (If not available within the village, the distance range code viz; a for <5 Kms, b for 5-10 Kms and c for 10+ kms of nearest place where facility is available is given).				Number of Medical Amenities available. (If not available within the village, the distance range code viz; a for <5 Kms, b for 5-10 Kms and c for 10+ kms of nearest place where facility is available is given).											Name of Village	Sl. No.
Vocational training school /ITI	Non-formal training centre (NFTC)	Special school for disabled (SSD)	Others (specify)	Community health centre (CHC)	Primary health centre (PHC)	Primary health sub centre (PHS)	Maternity and child welfare centre (MCW)	T. B. clinic (TBC)	Hospital-allopathic (HA)	Hospital-alternative medicine (HO)	Dispensary (D)	Veterinary hospital (VH)	Mobile health clinic (MHC)	Family welfare centre (FWC)		
17	18	19	20	21	22	23	24	25	26	27	28	29	30	31	2	1
b	c	c		c	b	b	c	c	c	c	c	b	1	c	Jaggambotla Krishnapuram	629
b	c	c		c	a	a	c	c	c	c	b	a	1	c	Ondutla	630
b	c	c		c	1	1	c	c	c	c	c	1	b	c	Pusalapadu	631
1	c	c		c	1	1	c	c	c	c	c	b	b	c	Bestawaripeta	632
a	c	c		c	a	a	c	c	c	c	b	a	1	c	Papayapalle	633
a	c	c		c	a	a	c	c	c	c	b	a	1	c	Somavarapeta	634
a	c	c		c	a	a	c	c	c	c	c	a	1	c	Chinthala Palem	635
a	c	c		c	a	1	c	c	c	c	b	a	b	c	Nekunambad	636
c	c	c		c	c	1	c	c	c	c	c	b	b	c	Salakalaveedu	637
				c											Dathara Krishnapuram	638
c	c	c		c	c	a	c	c	c	c	c	b	1	c	China Obeneni Palle	639
c	c	c		c	c	b	c	c	c	c	b	b	1	c	Retla Palle	640
c	c	c		c	c	b	c	c	c	c	b	b	1	c	Peda Obeneni Palle	641
				c											Pothavaram	642
b	c	c		c	b	1	c	c	c	c	1	1	b	c	Pitikayagulla	643
c	c	c		c	b	1	c	c	c	c	b	b	b	c	Basine Palle	644
c	c	c		c	a	1	c	c	c	c	b	a	b	c	Madhana Pullala Cheruvu	645
c	c	c		c	1	a	c	c	c	c	c	1	a	c	Moksha Gundum	646
c	c	c		c	a	a	c	c	c	c	c	a	1	c	Pachala Venkata Puram	647
c	c	c		c	1	1	c	c	c	c	c	1	b	c	Galijerugulla	648
c	c	c		c	a	1	c	c	c	c	c	a	b	c	Kona Palle	649
<b>1</b>	<b>0</b>	<b>0</b>	<b>0</b>	<b>0</b>	<b>4</b>	<b>9</b>	<b>0</b>	<b>0</b>	<b>0</b>	<b>0</b>	<b>1</b>	<b>4</b>	<b>9</b>	<b>0</b>		

**Census of India 2011- Village Directory  
Amenities and Land use (As on 2009)**

**Name of District : Prakasam**

**Location Code No.: 549**

**Name of Mandal Parishad : Bestawaripeta**

**Location Code No.: 0799**

Sl. No.	Name of Village	Number of Non-Government Medical Amenities available.							Availability of drinking water - Yes / No								
		Charitable non Govt. hospital/Nursing home.	Medical practitioner with MBBS Degree	Medical practitioner with other degree	Medical practitioner with no degree	Traditional practitioner and faith healer	Medicine Shop	Others	Tap water (Treated/Untreated)	Well water (Covered / Uncovered well)	Hand Pump	Tube wells / Bore well	Spring	River / Canal	Tank / Pond / Lake	Others	
1	2	32	33	34	35	36	37	38	39	40	41	42	43	44	45	46	
629	Jaggambotla Krishnapuram	0	0	0	0	0	0	0	Yes	No	Yes	No	No	No	No	No	
630	Ondutla	0	0	0	0	0	0	0	Yes	No	Yes	No	No	No	No	No	
631	Pusalapadu	0	0	0	0	0	0	0	Yes	No	Yes	No	No	No	No	No	
632	Bestawaripeta	0	1	4	2	0	9	0	Yes	No	Yes	Yes	No	No	No	No	
633	Papayapalle	0	0	0	2	0	0	0	Yes	No	Yes	No	No	No	No	No	
634	Somavarapeta	0	0	0	1	0	0	0	Yes	No	Yes	No	No	No	No	No	
635	Chinthala Palem	0	0	0	0	0	0	0	Yes	No	Yes	No	No	No	No	No	
636	Nekunambad	0	0	0	0	0	0	0	Yes	No	Yes	No	No	No	No	No	
637	Salakalaveedu	0	0	0	0	0	0	0	Yes	No	Yes	No	No	No	No	No	
638	Dathara Krishnapuram																
639	China Obeneni Palle	0	0	0	0	0	0	0	Yes	No	Yes	No	No	No	No	No	
640	Retla Palle	0	0	0	0	0	0	0	Yes	No	No	Yes	No	No	No	No	
641	Peda Obeneni Palle	0	0	0	0	0	0	0	Yes	No	Yes	No	No	No	No	No	
642	Pothavaram																
643	Pitikayagulla	0	0	0	2	0	0	0	Yes	No	Yes	No	No	No	No	No	
644	Basine Palle	0	0	1	1	0	0	0	Yes	No	Yes	No	No	No	No	No	
645	Madhana Pullala Cheruvu	0	0	0	1	0	0	0	Yes	No	Yes	No	No	No	No	No	
646	Moksha Gundum	0	0	0	1	0	0	0	Yes	No	Yes	No	No	No	No	No	
647	Pachala Venkata Puram	0	0	0	0	0	0	0	Yes	No	Yes	No	No	No	No	No	
648	Galijerugulla	0	0	0	1	1	1	0	Yes	No	Yes	No	No	No	No	No	
649	Kona Palle	0	0	0	0	0	0	0	Yes	No	Yes	No	No	No	No	No	
<b>Total</b>		<b>0</b>	<b>1</b>	<b>5</b>	<b>11</b>	<b>1</b>	<b>10</b>	<b>0</b>	<b>19</b>	<b>0</b>	<b>18</b>	<b>2</b>	<b>0</b>	<b>0</b>	<b>0</b>	<b>0</b>	



**Census of India 2011- Village Directory  
Amenities and Land use (As on 2009)**

**Name of District : Prakasam**

**Location Code No.: 549**

**Name of Mandal Parishad : Bestawaripeta**

**Location Code No.: 0799**

Availability of toilet & others Yes / No				Communication and transport facilities (If amenities available code -Yes is given except for Village Pin Code ,If not available within the village , the distance range code viz; a for < 5 Kms, b for 5-10 Kms and c for 10+ kms of nearest place where facility is available is given).									Name of Village	Sl. No.
Community toilet including bath.	Community toilet excluding bath.	Rural sanitary mart or sanitary hardware outlet available near the village.	Community bio- gas or recycle of waste for productive use.	Post office(PO)	Sub post office (SPO)	Post & Telegraph office (P&TO)	Village Pin Code	Telephones (Land lines)	Public call office (PCO)	Mobile phone coverage	Internet cafes/ Common service centre (CSC)			
47	48	49	50	51	52	53	54	55	56	57	58	2	1	
No	No	No	No	b	Yes	b	523373	b	b	Yes	b	Jaggambotla Krishnapuram	629	
No	No	No	No	b	a	b	523334	b	b	Yes	b	Ondutla	630	
No	Yes	No	No	b	Yes	b	523334	b	b	Yes	b	Pusalapadu	631	
No	No	No	No	Yes	a	Yes	523334	Yes	Yes	Yes	Yes	Bestawaripeta	632	
No	No	No	No	a	a	a	523334	Yes	Yes	Yes	a	Papayapalle	633	
No	No	No	No	a	a	a	523334	a	a	Yes	a	Somavarapeta	634	
No	No	No	No	a	a	a	523334	a	a	Yes	a	Chinthala Palem	635	
No	No	No	No	a	a	a	523334	a	a	Yes	a	Nekunambad	636	
No	No	No	No	b	Yes	c	523370	c	c	Yes	c	Salakalaveedu	637	
												Dathara Krishnapuram	638	
No	No	No	No	c	Yes	c	523370	c	c	Yes	c	China Obeneni Palle	639	
No	No	No	No	c	a	c	523370	a	a	Yes	c	Retla Palle	640	
No	No	No	No	c	Yes	c	523370	c	c	Yes	c	Peda Obeneni Palle	641	
												Pothavaram	642	
No	No	No	No	b	Yes	b	523346	b	b	Yes	b	Pitikayagulla	643	
No	No	No	No	c	Yes	c	523346	c	c	Yes	c	Basine Palle	644	
No	No	No	No	c	Yes	c	523346	c	c	Yes	c	Madhana Pullala Cheruvu	645	
No	No	No	No	c	Yes	c	523334	c	c	Yes	c	Moksha Gundum	646	
No	No	No	No	b	Yes	c	523346	b	b	Yes	c	Pachala Venkata Puram	647	
No	Yes	No	No	b	Yes	c	523346	b	b	Yes	c	Galijerugulla	648	
No	No	No	No	Yes	Yes	c	523346	b	b	Yes	c	Kona Palle	649	
<b>0</b>	<b>2</b>	<b>0</b>	<b>0</b>	<b>2</b>	<b>12</b>	<b>1</b>		<b>2</b>	<b>2</b>	<b>19</b>	<b>1</b>			

**Census of India 2011- Village Directory  
Amenities and Land use (As on 2009)**

Name of District : Prakasam

Location Code No.: 549

Name of Mandal Parishad : Bestawaripeta

Location Code No.: 0799

Sl. No.	Name of Village	Communication and transport facilities (If amenities available code -Yes is given except for Village Pin Code, If not available within the village, the distance range code viz; a for < 5 Kms, b for 5-10 Kms and c for 10+ kms of nearest place where facility is available is given).								
		Private courier facility	Bus service (Public & Private)	Railway stations	Auto/Modified Autos	Taxis and Vans	Tractors	Cycle-pulled rickshaws(Manual & Machine driven)	Carts driven by animals	Sea /River ferry service
1	2	59	60	61	62	63	64	65	66	67
629	Jaggambotla Krishnapuram	b	Yes	b	Yes	b	Yes		Yes	
630	Ondutla	b	a	c	Yes	b	Yes		Yes	
631	Pusalapadu	b	Yes	c	Yes	b	Yes		Yes	
632	Bestawaripeta	Yes	Yes	c	Yes	Yes	Yes	Yes	Yes	
633	Papayapalle	a	a	c	Yes	a	Yes	Yes	Yes	
634	Somavarapeta	a	Yes	c	Yes	a	Yes		Yes	
635	Chinthala Palem	a	Yes	c	Yes	a	Yes	Yes	Yes	
636	Nekunambad	a	a	c	Yes	a	Yes		Yes	
637	Salakalaveedu	c	a	c	Yes	c	Yes		Yes	
638	Dathara Krishnapuram									
639	China Obeneni Palle	c	b	c	Yes	c	Yes		Yes	
640	Retla Palle	c	a	c	a	c	a		Yes	
641	Peda Obeneni Palle	c	Yes	c	Yes	c	Yes		Yes	
642	Pothavaram									
643	Pitikayagulla	b	Yes	c	Yes	b	Yes		Yes	
644	Basine Palle	c	Yes	c	Yes	Yes	Yes		Yes	
645	Madhana Pullala Cheruvu	c	Yes	c	Yes	c	Yes		Yes	
646	Moksha Gundum	c	Yes	c	Yes	c	Yes		Yes	
647	Pachala Venkata Puram	c	Yes	c	Yes	Yes	Yes		Yes	
648	Galijerugulla	c	Yes	c	Yes	Yes	Yes		Yes	
649	Kona Palle	c	Yes	c	Yes	b	Yes		Yes	
<b>Total</b>		<b>1</b>	<b>13</b>	<b>0</b>	<b>18</b>	<b>4</b>	<b>18</b>	<b>3</b>	<b>19</b>	<b>0</b>

**Census of India 2011- Village Directory  
Amenities and Land use (As on 2009)**

**Name of District : Prakasam**

**Location Code No.: 549**

**Name of Mandal Parishad : Bestawaripeta**

**Location Code No.: 0799**

Village connected to highways,village roads, banks & credit societies (If amenities available code -Yes is given, If not available within the village , the distance range code viz; a for < 5 Kms, b for 5-10 Kms and c for 10+ kms of nearest place where facility is available is given).												Name of Village	Sl. No.
Connected to national highway(NH)	Connected to state highway(SH)	Connected to major district road (MDR)	Connected to others district road	Pucca roads	Kutchcha roads	Water bounded macadam(WBM) roads	Navigable waterway (river/canal)(NW)	Footpaths (FP)	Commercial & Co-operative Banks	ATM	Agricultural Credit Societies		
68	69	70	71	72	73	74	75	76	77	78	79	2	1
c	b	b	Yes	Yes	Yes	b		Yes	b	b	b	Jaggambotla Krishnapuram	629
c	Yes	b	Yes	b	Yes	b		Yes	b	b	b	Ondutla	630
c	a	a	Yes	Yes	Yes	Yes		Yes	b	b	b	Pusalapadu	631
c	Yes	Yes	Yes	Yes	Yes	Yes		Yes	Yes	Yes	Yes	Bestawaripeta	632
c	Yes	Yes	Yes	Yes	Yes	Yes		Yes	a	a	Yes	Papayapalle	633
c	Yes	Yes	Yes	Yes	Yes	b		Yes	a	a	a	Somavarapeta	634
c	Yes	Yes	Yes	Yes	Yes	b		Yes	a	a	a	Chinthala Palem	635
c	Yes	a	Yes	Yes	Yes	b		Yes	a	a	a	Nekunambad	636
c	a	c	Yes	Yes	Yes	Yes		Yes	c	c	c	Salakalaveedu	637
												Dathara Krishnapuram	638
c	Yes	c	Yes	Yes	Yes	b		Yes	c	c	c	China Obeneni Palle	639
c	a	a	Yes	Yes	Yes	b		Yes	c	c	c	Retla Palle	640
c	Yes	Yes	Yes	Yes	Yes	b		Yes	c	c	c	Peda Obeneni Palle	641
												Pothavaram	642
c	a	Yes	Yes	Yes	Yes	Yes		Yes	b	b	Yes	Pitikayagulla	643
c	b	Yes	Yes	Yes	Yes	Yes		Yes	b	c	b	Basine Palle	644
c	a	Yes	Yes	Yes	Yes	Yes		Yes	c	c	a	Madhana Pullala Cheruvu	645
c	Yes	Yes	Yes	Yes	Yes	b		Yes	c	c	c	Moksha Gundum	646
c	b	Yes	Yes	Yes	Yes	b		Yes	a	c	a	Pachala Venkata Puram	647
c	c	Yes	Yes	Yes	Yes	Yes		Yes	Yes	c	Yes	Galijerugulla	648
c	c	Yes	Yes	Yes	Yes	b		Yes	b	c	b	Kona Palle	649
<b>0</b>	<b>9</b>	<b>12</b>	<b>19</b>	<b>18</b>	<b>19</b>	<b>8</b>	<b>0</b>	<b>19</b>	<b>2</b>	<b>1</b>	<b>4</b>		

**Census of India 2011- Village Directory  
Amenities and Land use (As on 2009)**

**Name of District : Prakasam**

**Location Code No.: 549**

**Name of Mandal Parishad : Bestawaripeta**

**Location Code No.: 0799**

Sl. No.	Name of Village	Availability of miscellaneous facilities (If amenities available code -Yes is given, If not available within the village, the distance range code viz; a for < 5 Kms, b for 5-10 Kms and c for 10+ kms of nearest place where facility is available is given).									
		Self-Help Group (SHG)	Public distribution system (PDS) shop	Mandis / Regular market	Weekly Haat	Agricultural marketing society	Integrated Child Development Scheme (Nutritional Centres)	Anganwadi Centre (Nutritional Centres)	Others (Nutritional Centres)	ASHA (Accredited Social Health Activist)	Community centre with/without TV
1	2	80	81	82	83	84	85	86	87	88	89
629	Jaggambotla Krishnapuram	Yes	Yes	c	c	c	b	Yes	Yes	Yes	c
630	Ondutla	Yes	Yes	c	c	c	b	Yes	Yes	Yes	c
631	Pusalapadu	Yes	Yes	c	c	c	b	Yes	Yes	Yes	c
632	Bestawaripeta	Yes	Yes	c	c	c	Yes	Yes	Yes	Yes	c
633	Papayapalle	Yes	Yes	c	c	c	a	Yes	Yes	Yes	b
634	Somavarapeta	Yes	Yes	c	c	c	c	Yes	Yes	Yes	b
635	Chinthala Palem	Yes	Yes	c	c	c	c	Yes	Yes	Yes	c
636	Nekunambad	Yes	Yes	c	c	c	a	Yes	Yes	Yes	c
637	Salakalaveedu	Yes	Yes	c	c	c	c	Yes	Yes	Yes	c
638	Dathara Krishnapuram										
639	China Obeneni Palle	Yes	Yes	c	c	c	c	Yes	Yes	Yes	c
640	Retla Palle	Yes	a	c	c	c	c	Yes	Yes	b	c
641	Peda Obeneni Palle	Yes	Yes	b	b	c	c	Yes	Yes	Yes	c
642	Pothavaram										
643	Pitikayagulla	Yes	Yes	Yes	Yes	c	b	Yes	Yes	Yes	c
644	Basine Palle	Yes	Yes	b	b	b	c	Yes	Yes	Yes	c
645	Madhana Pullala Cheruvu	Yes	Yes	c	c	b	c	Yes	Yes	Yes	c
646	Moksha Gundum	Yes	Yes	c	c	b	c	Yes	Yes	a	c
647	Pachala Venkata Puram	Yes	Yes	c	c	Yes	c	Yes	Yes	Yes	c
648	Galiyerugulla	Yes	Yes	c	c	b	c	Yes	Yes	Yes	b
649	Kona Palle	Yes	Yes	c	c	b	c	Yes	Yes	Yes	b
<b>Total</b>		<b>19</b>	<b>18</b>	<b>1</b>	<b>1</b>	<b>1</b>	<b>1</b>	<b>19</b>	<b>19</b>	<b>17</b>	<b>0</b>

**Census of India 2011- Village Directory  
Amenities and Land use (As on 2009)**

**Name of District : Prakasam**

**Location Code No.: 549**

**Name of Mandal Parishad : Bestawaripeta**

**Location Code No.: 0799**

Availability of miscellaneous facilities (If amenities available code -Yes is given, If not available within the village, the distance range code viz; a for < 5 Kms, b for 5-10 Kms and c for 10+ kms of nearest place where facility is available is given).								Availability of electricity (Yes/No)				Nearest Town		Name of Village	Sl. No.
Sports Field,	Sports Club / Recreation Centre	Cinema / Video Hall	Public Library	Public Reading Room	Newspaper Supply	Assembly Polling station	Birth & Death Registration Office	Power Supply for Domestic Use (ED)	Power Supply for Agricultural Use (EAG)	Power Supply for Commercial Use (EC)	Power Supply for All Uses (EA)	Name	Distance range code i.e. a for <5 Kms, b for 5-10 Kms and c for 10+ kms		
90	91	92	93	94	95	96	97	98	99	100	101	102	103	2	1
c	c	b	b	b	Yes	Yes	Yes	Yes	Yes	Yes	Yes	Markapur	c	Krishnapuram	629
c	c	b	b	b	Yes	a	Yes	Yes	Yes	No	No	Markapur	c	Ondutla	630
c	c	b	b	c	Yes	Yes	Yes	Yes	Yes	Yes	Yes	Markapur	c	Pusalapadu	631
c	c	Yes	Yes	b	Yes	Yes	Yes	Yes	Yes	Yes	Yes	Markapur	c	Bestawaripeta	632
c	c	a	b	b	Yes	Yes	a	Yes	Yes	Yes	Yes	Markapur	c	Papayapalle	633
c	c	b	b	b	Yes	Yes	a	Yes	Yes	Yes	Yes	Markapur	c	Somavarapeta	634
c	a	b	a	a	Yes	Yes	a	Yes	Yes	Yes	Yes	Markapur	c	Chinthala Palem	635
c	c	a	a	a	Yes	Yes	Yes	Yes	Yes	Yes	Yes	Markapur	c	Nekunambad	636
c	c	c	c	c	Yes	Yes	Yes	Yes	Yes	No	No	Markapur	c	Salakalaveedu	637
												Markapur	c	Dathara Krishnapuram	638
c	c	c	c	c	Yes	Yes	Yes	Yes	Yes	No	No	Markapur	c	China Obeneni Palle	639
c	c	c	c	c	Yes	a	a	Yes	Yes	No	No	Markapur	a	Retla Palle	640
c	c	c	c	c	Yes	Yes	Yes	Yes	Yes	No	No	Markapur	c	Peda Obeneni Palle	641
												Markapur	c	Pothavaram	642
c	c	b	c	c	Yes	Yes	Yes	Yes	Yes	Yes	Yes	Markapur	c	Pitikayagulla	643
c	c	c	c	c	Yes	Yes	Yes	Yes	Yes	Yes	Yes	Markapur	c	Basine Palle	644
c	c	c	c	c	Yes	Yes	Yes	Yes	Yes	Yes	Yes	Markapur	c	Cheruvu	645
c	c	c	c	c	Yes	Yes	Yes	Yes	Yes	Yes	Yes	Markapur	c	Moksha Gundum	646
c	c	c	c	c	Yes	Yes	Yes	Yes	Yes	Yes	Yes	Markapur	c	Pachala Venkata Puram	647
c	c	c	b	c	Yes	Yes	Yes	Yes	Yes	Yes	Yes	Markapur	c	Galiжерugulla	648
c	c	c	b	c	Yes	Yes	Yes	Yes	Yes	Yes	Yes	Markapur	c	Kona Palle	649
<b>0</b>	<b>0</b>	<b>1</b>	<b>1</b>	<b>0</b>	<b>19</b>	<b>17</b>	<b>15</b>	<b>19</b>	<b>19</b>	<b>14</b>	<b>14</b>		<b>0</b>		

**Census of India 2011- Village Directory  
Amenities and Land use (As on 2009)**

**Name of District : Prakasam**

**Location Code No.: 549**

**Name of Mandal Parishad : Bestawaripeta**

**Location Code No.: 0799**

Sl. No.	Name of Village	Land Use										
		Area under different types of land use ( in hectares rounded up to one decimal place)										
		Forests	Area under Non-agricultural Uses	Barren and Un-cultivable land	Permanent Pastures and Other Grazing Lands	Land Under Miscellaneous Tree Crops etc.	Culturable Waste Land	Fallow lands other than current fallows	Current Fallows	Net Area Sown	Total Irrigated Land Area	Total Un-irrigated Land Area
1	2	104	105	106	107	108	109	110	111	112	113	114
629	Krishnapuram	66	31.4	20.6	14.2	0	27.1	39.6	50.2	145.9	49.4	186.4
630	Ondutla	3	12.4	239.8	2	0	5.3	80.1	48.6	138.8	81.3	186.2
631	Pusalapadu	26	219.6	379.1	19	6.1	59.1	20.5	24.3	1758.4	828	975.2
632	Bestawaripeta	26	19.2	11.7	3.2	0	0	2.8	59.1	100	94	67.9
633	Papayapalle	0	4.6	10.9	0	0	1.2	14.6	77.7	68	43.3	116.9
634	Somavarapeta	0	32.4	12.9	0	2	2	14.2	129.5	75	154.6	64.1
635	Chinthala Palem	0	34.8	4.8	0	0	1.2	25.9	83	75.3	130.4	53.7
636	Nekunambad	0	102.8	42.1	4	0	21.8	100	2	336.3	17.8	420.5
637	Salakalaveedu	0	912.2	270.7	5.3	9.7	230.3	39.6	6.2	1140	48.2	1137.7
638	Dathara Krishnapuram	0	5.6	6.1	0	0	4.8	27.1	52.2	69.2	5.7	142.8
639	China Obeneni Palle	0	26.4	127.9	0	0	8.9	19	36.4	297.4	113	239.9
640	Retla Palle	0	21.3	142	2.8	0	5.3	76.9	77.7	167	7.7	313.8
641	Peda Obeneni Palle	0	42.8	201.9	0	0	4	58.7	114.1	226.4	130	269.2
642	Pothavaram	0	8.1	170	0	0	14.2	61.5	15.4	167.9	20	224.8
643	Pitikayagulla	0	388.6	640.8	0	0	119	49.8	91.9	2113	730.4	1524.2
644	Basine Palle	0	539	276.4	0	0	21.4	5.3	216.5	705.4	315.2	612
645	Cheruvu	0	19.4	125	0	0	40.1	37.2	528.1	712.2	440.3	837.2
646	Moksha Gundum	0	150.9	121	29.9	95.9	15	38	0	523.2	189	372.2
647	Pachala Venkata Puram	0	5.3	28.5	6.9	1.2	12.1	109.7	140.4	137.9	206.4	181.6
648	Galijerugulla	0	462	280	6.1	0	9.3	19.8	626.8	1107.9	359	1395.5
649	Kona Palle	809	604.1	449.2	0	0	4.8	95.1	308.5	678.2	47.5	1034.4
<b>Total</b>		<b>930</b>	<b>3642.9</b>	<b>3561.4</b>	<b>93.4</b>	<b>114.9</b>	<b>606.9</b>	<b>935.4</b>	<b>2688.6</b>	<b>10743.4</b>	<b>4011.2</b>	<b>10356</b>

**Census of India 2011- Village Directory  
Amenities and Land use (As on 2009)**

**Name of District : Prakasam**

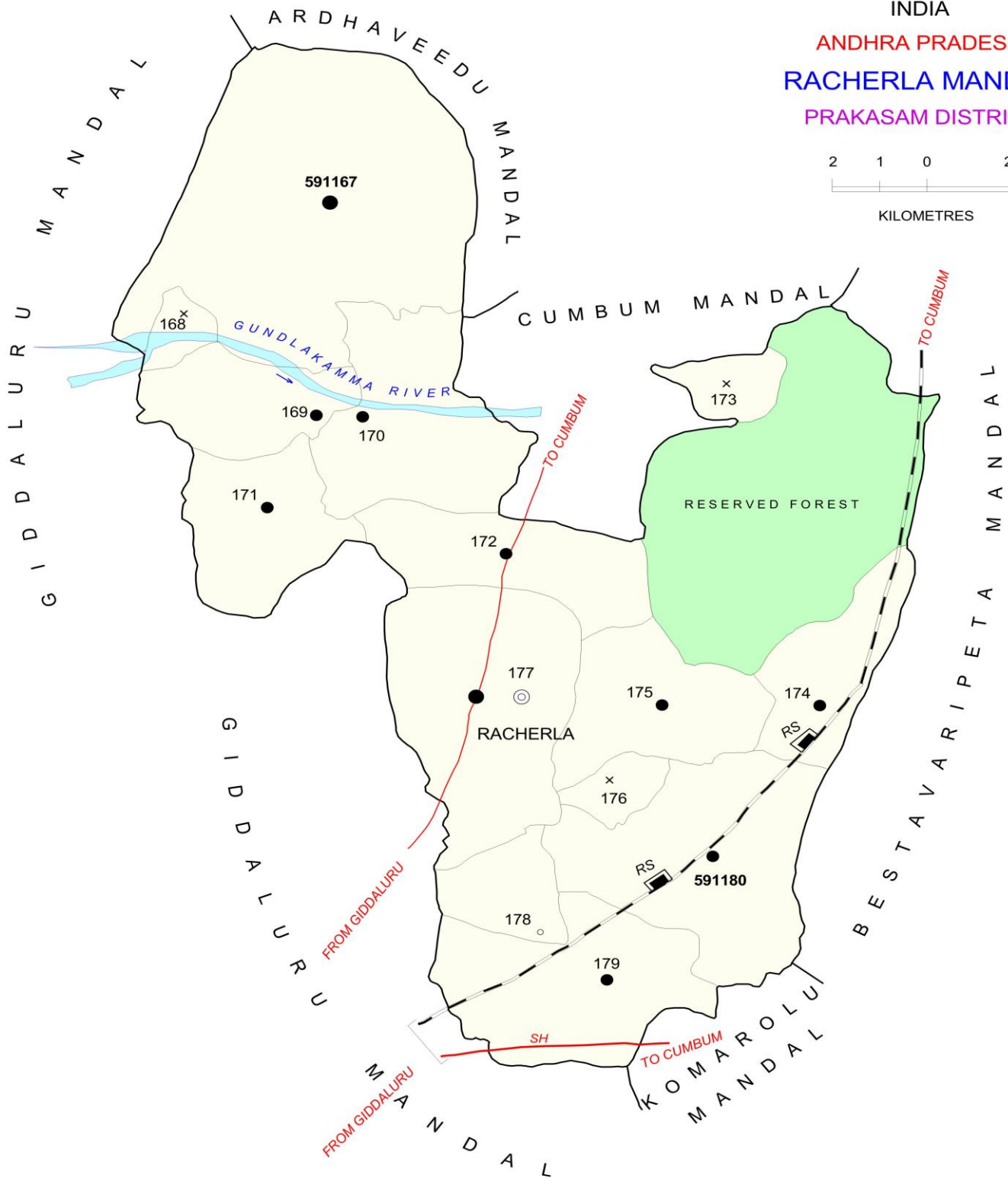
**Location Code No.: 549**

**Name of Mandal Parishad : Bestawaripeta**

**Location Code No.: 0799**

Land Use					Name of three most important commodities manufactured			Name of Village	Sl. No.					
Area irrigated by source (in hectare).					First	Second	Third							
Canals (C)	Wells/Tube-wells(W/TW)	Tanks/Lakes(T/L)	Water Falls(WF)	Others(O)	115	116	117	118	119	120	121	122	2	1
0	49.4	0	0	0									Jaggambotla Krishnapuram	629
0	81.3	0	0	0									Ondutla	630
0	828	0	0	0									Pusalapadu	631
0	45	49	0	0									Bestawaripeta	632
0	10.9	32.4	0	0									Papayapalle	633
0	21	133.5	0	0									Somavarapeta	634
0	0	130.4	0	0									Chinthala Palem	635
0	17.8	0	0	0									Nekunambad	636
0	48.2	0	0	0									Salakalaveedu	637
0	5.7	0	0	0									Dathara Krishnapuram	638
0	113	0	0	0									China Obeneni Palle	639
0	7.7	0	0	0									Retla Palle	640
0	130	0	0	0									Peda Obeneni Palle	641
0	20	0	0	0									Pothavaram	642
0	730.4	0	0	0									Pitikayagulla	643
0	216	99.1	0	0									Basine Palle	644
0	440.3	0	0	0									Madhana Pullala Cheruvu	645
0	189	0	0	0									Moksha Gundum	646
0	206.4	0	0	0									Pachala Venkata Puram	647
0	359	0	0	0									Galijerugulla	648
0	47.5	0	0	0									Kona Palle	649
<b>0</b>	<b>3566.6</b>	<b>444.4</b>	<b>0</b>	<b>0</b>										

INDIA  
**ANDHRA PRADESH**  
**RACHERLA MANDAL**  
**PRAKASAM DISTRICT**



AREA : 378.92 Sq.kms.  
 POPULATION : 35080  
 NO. OF TOWNS : NIL  
 NO. OF VILLAGES : 14  
 DISTANCE FROM Dist. H.Qrts.  
 TO MANDAL : 150 Kms.

BOUNDARY, MANDAL.....	.....
" VILLAGE WITH MDDS CODE.....	..... 591167
" FOREST.....	..... R.F.
HEADQUARTERS, MANDAL.....	.....
POPULATION SIZE OF VILLAGES :	
BELOW 200, 1000-4999, 5000 AND ABOVE.....	.....
UNINHABITED VILLAGE WITH MDDS CODE.....	..... x 591176
STATE HIGHWAY.....	..... SH
IMPORTANT METALLED ROADS.....	.....
RAILWAY LINE WITH STATION, BROAD GAUGE.....	..... RS
RIVER AND STREAM.....	.....



**ALPHABETICAL LIST OF VILLAGES (MANDAL PARISHAD WISE)  
PRAKASAM DISTRICT**

Sl. No.	Name of Village	2011 Census Location Code No.	2001 Census Location Code No.
1	2	3	4
<b>Name of Mandal Parishad : Racherla</b>			
<b>Name of Mandal : Racherla (0036)</b>			
1	Akaveedu	2854905132591167	2818003602216200
2	Anumula Palle	2854905132591172	2818003602216700
3	Bhupana Guntla	2854905132591178	2818003602217300
4	Chinnagani Palle	2854905132591169	2818003602216400
5	Chollaveedu	2854905132591170	2818003602216500
6	Dadanaguruvai Palle	2854905132591176	2818003602217100
7	Edavalli	2854905132591179	2818003602217400
8	Gudimetla	2854905132591180	2818003602217500
9	Jallivani Pullala Cheruvu	2854905132591171	2818003602216600
10	Madhava Puram	2854905132591173	2818003602216800
11	Palakaveedu	2854905132591175	2818003602217000
12	Racherla	2854905132591177	2818003602217200
13	Somidevi Palle	2854905132591174	2818003602216900
14	Venthurla Padu	2854905132591168	2818003602216300

**Census of India 2011- Village Directory  
Amenities and Land use (As on 2009)**

**Name of District : Prakasam**

**Location Code No.: 549**

**Name of Mandal Parishad : Racherla**

**Location Code No.: 0800**

Sl. No.	Name of Village	Location code no.	Total area of the village ( in hectares rounded up to one decimal place)	Total population ( 2011 census )	Number of households (2011 census)	Number of educational amenities available (If not available within the village, the distance range code viz; a for < 5 Kms, b for 5-10 Kms and c for 10+ kms of nearest place where facility is available is given).									
						Pre-Primary school (PP)	Primary school (P)	Middle school (M)	Secondary School (S)	Senior Secondary school (SS)	Degree college of arts science & commerce (ASC)	Engineering college(EC)	Medical college (MC)	Management institute (MI)	Polytechnic (Pt)
1	2	3	4	5	6	7	8	9	10	11	12	13	14	15	16
650	Akaveedu	591167	4288	5744	1443	1	6	2	1	b	c	c	c	c	c
651	Venthurla Padu	591168	442	0	0										
652	Chinnagani Palle	591169	1355	1849	478	a	2	a	a	b	c	c	c	c	c
653	Chollaveedu	591170	1219	3143	850	1	6	3	1	c	c	c	c	c	c
654	Jallivani Pullala Cheruvu	591171	1365	2392	679	a	4	2	1	c	c	c	c	c	c
655	Anumula Palle	591172	1395	3084	823	b	4	2	a	c	c	c	c	c	c
656	Madhava Puram	591173	218	0	0										
657	Somidevi Palle	591174	739	1449	402	b	2	1	b	c	c	c	c	c	c
658	Palakaveedu	591175	1679	3118	808	b	5	1	1	c	c	c	c	c	c
659	Dadanaguruvai Palle	591176	276	0	0										
660	Racherla	591177	2318	6518	1608	1	6	5	4	1	b	c	c	b	b
661	Bhupana Guntla	591178	594	106	33	a	2	a	a	b	b	c	c	c	b
662	Edavalli	591179	1773	3620	986	c	8	3	1	c	c	c	c	c	c
663	Gudimetla	591180	2194	4057	1036	c	6	2	1	c	c	c	c	c	c
<b>Total</b>			<b>19855</b>	<b>35080</b>	<b>9146</b>	<b>3</b>	<b>51</b>	<b>21</b>	<b>10</b>	<b>1</b>	<b>0</b>	<b>0</b>	<b>0</b>	<b>0</b>	<b>0</b>

**Census of India 2011- Village Directory  
Amenities and Land use (As on 2009)**

**Name of District : Prakasam**

**Location Code No.: 549**

**Name of Mandal Parishad : Racherla**

**Location Code No.: 0800**

Number of educational amenities available (If not available within the village, the distance range code viz; a for <5 Kms, b for 5-10 Kms and c for 10+ kms of nearest place where facility is available is given).				Number of Medical Amenities available. (If not available within the village, the distance range code viz; a for < 5 Kms, b for 5-10 Kms and c for 10+ kms of nearest place where facility is available is given).										Name of Village	Sl. No.	
Vocational training school /ITI	Non-formal training centre (NFTC)	Special school for disabled (SSD)	Others (specify)	Community health centre (CHC)	Primary health centre (PHC)	Primary health sub centre (PHS)	Maternity and child welfare centre (MCW)	T. B. clinic (TBC)	Hospital-allopathic (HA)	Hospital-alternative medicine (HO)	Dispensary (D)	Veterinary hospital (VH)	Mobile health clinic (MHC)			Family welfare centre (FWC)
17	18	19	20	21	22	23	24	25	26	27	28	29	30	31	2	1
c	c	c		c	1	1	c	c	c	c	c	1	b	c	Akaveedu	650
															Venthurla Padu	651
c	c	c		c	b	a	c	c	c	c	c	a	1	c	Chinnagani Palle	652
c	c	c		c	b	1	c	c	c	c	c	1	b	c	Chollaveedu	653
c	c	c		c	b	a	c	c	c	c	c	a	1	c	Jallivani Pullala Cheruvu	654
c	c	c		c	b	1	c	c	c	c	c	1	b	c	Anumula Palle	655
															Madhava Puram	656
c	c	c		c	b	b	c	c	c	c	c	b	1	c	Somidevi Palle	657
c	c	c		c	1	1	c	c	c	c	c	1	b	c	Palakaveedu	658
															Dadanaguruvai Palle	659
b	c	c		c	a	1	c	c	b	c	c	1	a	c	Racherla	660
a	c	c		c	b	a	c	c	b	b	c	a	1	c	Bhupana Guntla	661
c	c	c		c	b	1	c	c	c	c	c	1	b	c	Edavalli	662
b	c	c		c	c	1	c	c	c	c	c	b	b	c	Gudimetla	663
<b>0</b>	<b>0</b>	<b>0</b>	<b>0</b>	<b>0</b>	<b>2</b>	<b>7</b>	<b>0</b>	<b>0</b>	<b>0</b>	<b>0</b>	<b>0</b>	<b>6</b>	<b>4</b>	<b>0</b>		

**Census of India 2011- Village Directory  
Amenities and Land use (As on 2009)**

Name of District : Prakasam

Location Code No.: 549

Name of Mandal Parishad : Racherla

Location Code No.: 0800

Sl. No.	Name of Village	Number of Non-Government Medical Amenities available.							Availability of drinking water - Yes / No								
		Charitable non Govt. hospital/Nursing home.	Medical practitioner with MBBS Degree	Medical practitioner with other degree	Medical practitioner with no degree	Traditional practitioner and faith healer	Medicine Shop	Others	Tap water (Treated/Untreated)	Well water (Covered / Uncovered well)	Hand Pump	Tube wells / Bore well	Spring	River / Canal	Tank / Pond / Lake	Others	
1	2	32	33	34	35	36	37	38	39	40	41	42	43	44	45	46	
650	Akaveedu	0	0	0	1	0	2	0	Yes	No	Yes	Yes	No	No	No	No	
651	Venthurla Padu																
652	Chinnagani Palle	0	0	0	0	0	0	0	Yes	No	Yes	Yes	No	No	No	No	
653	Chollaveedu	0	0	0	1	0	0	0	Yes	No	Yes	Yes	No	No	No	No	
654	Jallivani Pullala Cheruvu	0	0	0	1	0	0	0	Yes	No	Yes	Yes	No	No	No	No	
655	Anumula Palle	0	0	0	0	0	0	0	Yes	No	Yes	Yes	No	No	No	No	
656	Madhava Puram																
657	Somidevi Palle	0	0	0	1	0	0	0	Yes	No	Yes	Yes	No	No	No	No	
658	Palakaveedu	0	0	0	1	0	0	0	Yes	No	Yes	Yes	No	No	No	No	
659	Dadanaguruvai Palle																
660	Racherla	0	0	0	2	0	1	0	Yes	No	Yes	Yes	No	No	No	No	
661	Bhupana Guntla	0	0	0	0	0	0	0	Yes	No	Yes	Yes	No	No	No	No	
662	Edavalli	0	0	0	1	0	0	0	Yes	No	Yes	Yes	No	No	No	No	
663	Gudimetla	0	0	0	1	0	0	0	Yes	No	Yes	Yes	No	No	No	No	
<b>Total</b>		<b>0</b>	<b>0</b>	<b>0</b>	<b>9</b>	<b>0</b>	<b>3</b>	<b>0</b>	<b>11</b>	<b>0</b>	<b>11</b>	<b>11</b>	<b>0</b>	<b>0</b>	<b>0</b>	<b>0</b>	

**Census of India 2011- Village Directory  
Amenities and Land use (As on 2009)**

**Name of District : Prakasam**

**Location Code No.: 549**

**Name of Mandal Parishad : Racherla**

**Location Code No.: 0800**

Availability of toilet & others Yes / No				Communication and transport facilities (If amenities available code -Yes is given except for Village Pin Code ,If not available within the village , the distance range code viz; a for < 5 Kms, b for 5-10 Kms and c for 10+ kms of nearest place where facility is available is given).									Name of Village	Sl. No.
Community toilet including bath.	Community toilet excluding bath.	Rural sanitary mart or sanitary hardware outlet available near the village.	Community bio- gas or recycle of waste for productive use.	Post office(PO)	Sub post office (SPO)	Post & Telegraph office (P&TO)	Village Pin Code	Telephones (Land lines)	Public call office (PCO)	Mobile phone coverage	Internet cafes/ Common service centre (CSC)			
47	48	49	50	51	52	53	54	55	56	57	58	2	1	
No	No	No	No	b	Yes	c	523375	Yes	Yes	Yes	c	Akaveedu	650	
												Venthurla Padu	651	
No	No	No	No	b	Yes	c	523372	Yes	Yes	Yes	c	Chinnagani Palle	652	
No	No	No	No	Yes	Yes	c	523372	a	a	Yes	c	Chollaveedu	653	
No	No	No	No	b	Yes	c	523368	b	b	Yes	c	Jallivani Pullala Cheruvu	654	
No	No	No	No	c	Yes	c	523368	Yes	Yes	Yes	c	Anumula Palle	655	
												Madhava Puram	656	
No	No	No	No	c	Yes	c	523368	Yes	Yes	Yes	c	Somidevi Palle	657	
No	No	No	No	c	Yes	c	523368	Yes	Yes	Yes	c	Palakaveedu	658	
												Dadanaguruvai Palle	659	
No	No	No	No	b	Yes	b	523368	Yes	Yes	Yes	b	Racherla	660	
No	No	No	No	b	a	b	523356	a	a	Yes	b	Bhupana Guntla	661	
No	No	No	No	c	Yes	c	523356	Yes	Yes	Yes	c	Edavalli	662	
No	No	No	No	c	Yes	c	523356	Yes	Yes	Yes	c	Gudimetla	663	
<b>0</b>	<b>0</b>	<b>0</b>	<b>0</b>	<b>1</b>	<b>10</b>	<b>0</b>		<b>8</b>	<b>8</b>	<b>11</b>	<b>0</b>			

**Census of India 2011- Village Directory  
Amenities and Land use (As on 2009)**

Name of District : Prakasam

Location Code No.: 549

Name of Mandal Parishad : Racherla

Location Code No.: 0800

Sl. No.	Name of Village	Communication and transport facilities (If amenities available code -Yes is given except for Village Pin Code, If not available within the village, the distance range code viz; a for < 5 Kms, b for 5-10 Kms and c for 10+ kms of nearest place where facility is available is given).									
		Private courier facility	Bus service (Public & Private)	Railway stations	Auto/Modified Autos	Taxis and Vans	Tractors	Cycle-pulled rickshaws(Manual & Machine driven)	Carts driven by animals	Sea /River ferry service	
1	2	59	60	61	62	63	64	65	66	67	
650	Akaveedu	c	Yes	c	Yes	b	a		a		
651	Venthurla Padu										
652	Chinnagani Palle	c	Yes	c	Yes	b	b		b		
653	Chollaveedu	Yes	b	c	a	Yes	b		b		
654	Jallivani Pullala Cheruvu	c	Yes	b	Yes	b	c		b		
655	Anumula Palle	c	Yes	b	Yes	Yes	b		a		
656	Madhava Puram										
657	Somidevi Palle	c	Yes	Yes	Yes	c	b		b		
658	Palakaveedu	c	Yes	b	Yes	b	c		b		
659	Dadanaguruvai Palle										
660	Racherla	Yes	Yes	b	Yes	Yes	b		b		
661	Bhupana Guntla	b	Yes	b	Yes	b	c		b		
662	Edavalli	c	Yes	b	Yes	b	c		c		
663	Gudimetla	c	b	Yes	Yes	b	b		b		
<b>Total</b>		<b>2</b>	<b>9</b>	<b>2</b>	<b>10</b>	<b>3</b>	<b>0</b>	<b>0</b>	<b>0</b>	<b>0</b>	

**Census of India 2011- Village Directory  
Amenities and Land use (As on 2009)**

**Name of District : Prakasam**

**Location Code No.: 549**

**Name of Mandal Parishad : Racherla**

**Location Code No.: 0800**

Village connected to highways,village roads, banks & credit societies (If amenities available code -Yes is given, If not available within the village , the distance range code viz; a for < 5 Kms, b for 5-10 Kms and c for 10+ kms of nearest place where facility is available is given).												Name of Village	Sl. No.
68	69	70	71	72	73	74	75	76	77	78	79		
c	c	b	Yes	Yes	Yes	Yes		Yes	Yes	c	c	Akaveedu	650
												Venthurla Padu	651
c	c	b	Yes	Yes	Yes	b		Yes	b	c	b	Chinnagani Palle	652
c	c	b	Yes	Yes	Yes	Yes		Yes	b	c	b	Chollaveedu	653
c	c	b	Yes	Yes	Yes	b		Yes	b	c	b	Jallivani Pullala Cheruvu	654
c	c	a	Yes	Yes	Yes	Yes		Yes	a	c	a	Anumula Palle	655
												Madhava Puram	656
c	c	b	Yes	Yes	Yes	b		Yes	b	c	a	Somidevi Palle	657
c	c	b	Yes	Yes	Yes	Yes		Yes	b	c	b	Palakaveedu	658
												Dadanaguruvai Palle	659
c	b	Yes	Yes	Yes	Yes	Yes		Yes	Yes	b	Yes	Racherla	660
c	a	a	Yes	b	Yes	b		Yes	a	b	b	Bhupana Guntla	661
c	Yes	a	Yes	Yes	Yes	Yes		Yes	c	c	b	Edavalli	662
c	b	b	Yes	Yes	Yes	Yes		Yes	c	c	b	Gudimetla	663
<b>0</b>	<b>1</b>	<b>1</b>	<b>11</b>	<b>10</b>	<b>11</b>	<b>7</b>	<b>0</b>	<b>11</b>	<b>2</b>	<b>0</b>	<b>1</b>		

**Census of India 2011- Village Directory  
Amenities and Land use (As on 2009)**

Name of District : Prakasam

Location Code No.: 549

Name of Mandal Parishad : Racherla

Location Code No.: 0800

Sl. No.	Name of Village	Availability of miscellaneous facilities (If amenities available code -Yes is given, If not available within the village, the distance range code viz; a for < 5 Kms, b for 5-10 Kms and c for 10+ kms of nearest place where facility is available is given).									
		Self-Help Group (SHG)	Public distribution system (PDS) shop	Mandis / Regular market	Weekly Haat	Agricultural marketing society	Integrated Child Development Scheme (Nutritional Centres)	Anganwadi Centre (Nutritional Centres)	Others (Nutritional Centres)	ASHA (Accredited Social Health Activist)	Community centre with/without TV
1	2	80	81	82	83	84	85	86	87	88	89
650	Akaveedu	Yes	Yes	c	c	b	Yes	Yes	Yes	Yes	Yes
651	Venthurla Padu										
652	Chinnagani Palle	Yes	Yes	c	c	c	Yes	Yes	Yes	Yes	b
653	Chollaveedu	Yes	Yes	c	c	c	Yes	Yes	Yes	Yes	b
654	Jallivani Pullala Cheruvu	Yes	Yes	c	c	c	Yes	Yes	Yes	Yes	b
655	Anumula Palle	Yes	Yes	c	c	c	Yes	Yes	Yes	Yes	c
656	Madhava Puram										
657	Somidevi Palle	Yes	Yes	c	c	c	Yes	Yes	Yes	Yes	c
658	Palakaveedu	Yes	Yes	c	c	c	Yes	Yes	Yes	Yes	b
659	Dadanaguruvai Palle										
660	Racherla	Yes	Yes	b	b	b	Yes	Yes	Yes	Yes	Yes
661	Bhupana Guntla	Yes	a	b	b	b	Yes	Yes	Yes	Yes	b
662	Edavalli	Yes	Yes	c	c	c	Yes	Yes	Yes	Yes	c
663	Gudimetla	Yes	Yes	c	c	c	Yes	Yes	Yes	Yes	b
<b>Total</b>		<b>11</b>	<b>10</b>	<b>0</b>	<b>0</b>	<b>0</b>	<b>11</b>	<b>11</b>	<b>11</b>	<b>11</b>	<b>2</b>



**Census of India 2011- Village Directory  
Amenities and Land use (As on 2009)**

**Name of District : Prakasam**

**Location Code No.: 549**

**Name of Mandal Parishad : Racherla**

**Location Code No.: 0800**

Availability of miscellaneous facilities (If amenities available code -Yes is given, If not available within the village, the distance range code viz; a for < 5 Kms, b for 5-10 Kms and c for 10+ kms of nearest place where facility is available is given).								Availability of electricity (Yes/No)				Nearest Town		Name of Village	Sl. No.
Sports Field,	Sports Club / Recreation Centre	Cinema / Video Hall	Public Library	Public Reading Room	Newspaper Supply	Assembly Polling station	Birth & Death Registration Office	Power Supply for Domestic Use (ED)	Power Supply for Agricultural Use (EAG)	Power Supply for Commercial Use (EC)	Power Supply for All Uses (EA)	Name	Distance range code i.e. a for <5 Kms, b for 5-10 Kms and c for 10+ kms		
90	91	92	93	94	95	96	97	98	99	100	101	102	103	2	1
c	c	c	Yes	c	Yes	Yes	Yes	Yes	Yes	Yes	Yes	Markapur	c	Akaveedu	650
												Markapur	c	Venthurla Padu	651
c	c	c	b	c	Yes	Yes	Yes	Yes	Yes	Yes	Yes	Markapur	c	Chinnagani Palle	652
c	c	c	b	c	Yes	Yes	Yes	Yes	Yes	Yes	Yes	Markapur	c	Chollaveedu	653
														Jallivani Pullala	
c	c	c	b	c	Yes	Yes	Yes	Yes	Yes	Yes	Yes	Markapur	c	Cheruvu	654
c	c	c	a	c	Yes	Yes	Yes	Yes	Yes	Yes	Yes	Markapur	c	Anumula Palle	655
												Markapur	c	Madhava Puram	656
c	c	c	b	c	Yes	Yes	Yes	Yes	Yes	Yes	Yes	Markapur	c	Somidevi Palle	657
c	c	c	c	c	Yes	Yes	Yes	Yes	Yes	Yes	Yes	Markapur	c	Palakaveedu	658
												Markapur	c	Dadanaguruvai Palle	659
b	b	b	Yes	b	Yes	Yes	Yes	Yes	Yes	Yes	Yes	Markapur	c	Racherla	660
b	b	b	b	b	Yes	a	a	Yes	Yes	Yes	Yes	Markapur	c	Bhupana Guntla	661
c	c	c	c	c	Yes	Yes	Yes	Yes	Yes	Yes	Yes	Markapur	c	Edavalli	662
c	c	c	b	c	Yes	Yes	Yes	Yes	Yes	Yes	Yes	Markapur	c	Gudimetla	663
<b>0</b>	<b>0</b>	<b>0</b>	<b>2</b>	<b>0</b>	<b>11</b>	<b>10</b>	<b>10</b>	<b>11</b>	<b>11</b>	<b>11</b>	<b>11</b>		<b>0</b>		

**Census of India 2011- Village Directory  
Amenities and Land use (As on 2009)**

**Name of District : Prakasam**

**Location Code No.: 549**

**Name of Mandal Parishad : Racherla**

**Location Code No.: 0800**

Sl. No.	Name of Village	Land Use										
		Area under different types of land use ( in hectares rounded up to one decimal place)										
		Forests	Area under Non-agricultural Uses	Barren and Un-cultivable land	Permanent Pastures and Other Grazing Lands	Land Under Miscellaneous Tree Crops etc.	Culturable Waste Land	Fallow lands other than current fallows	Current Fallows	Net Area Sown	Total Irrigated Land Area	Total Un-irrigated Land Area
1	2	104	105	106	107	108	109	110	111	112	113	114
650	Akaveedu	0	144.1	1375.5	809.4	0	70	0	140	1749	1037.6	851.4
651	Venthurla Padu	0	2	85	0	0	16.2	267.2	52.2	19.4	4.4	334.4
652	Chinnagani Palle	0	138.8	391.7	0	0	0	45.5	293.4	485.6	262.6	561.8
653	Chollaveedu	0	147.3	0	121.4	0	85	8	361.1	496.1	280	585.2
654	Jallivani Pullala Cheruvu	0	106	70.8	323.8	0	6.1	40.1	19	799.2	296.2	562.2
655	Anumula Palle	0	197.5	340.7	0	0	0	9.7	83	764	153.4	703.4
656	Madhava Puram	0	18.6	96.7	0	0	6.9	8.1	29.4	58.3	14.6	81.2
657	Somidevi Palle	0	125.8	49.8	0	0	27.5	89	80.6	366.2	79.3	456.5
658	Palakaveedu	0	170	259	121	0	142	104.4	564.5	318.1	93.9	893.1
659	Dadanaguruvai Palle	0	46.1	36.8	5.3	0	0	0	86.2	101.6	52.2	135.6
660	Racherla	0	342.4	199.1	427.7	0	150.9	25.5	360.2	812.2	320.2	877.7
661	Bhupana Guntla	0	21	339.1	0	0	0	8.1	48.2	177.6	24.2	209.7
662	Edavalli	0	382.4	153.8	8.9	0	0	2.4	40.6	1184.9	235.9	992
663	Gudimetla	0	282.1	161.9	485.6	0	0	85	34.6	1144.8	239.6	1024.9
<b>Total</b>		<b>0</b>	<b>2124.1</b>	<b>3559.9</b>	<b>2303.1</b>	<b>0</b>	<b>504.6</b>	<b>693</b>	<b>2193</b>	<b>8477</b>	<b>3094.1</b>	<b>8269.1</b>

**Census of India 2011- Village Directory  
Amenities and Land use (As on 2009)**

**Name of District : Prakasam**

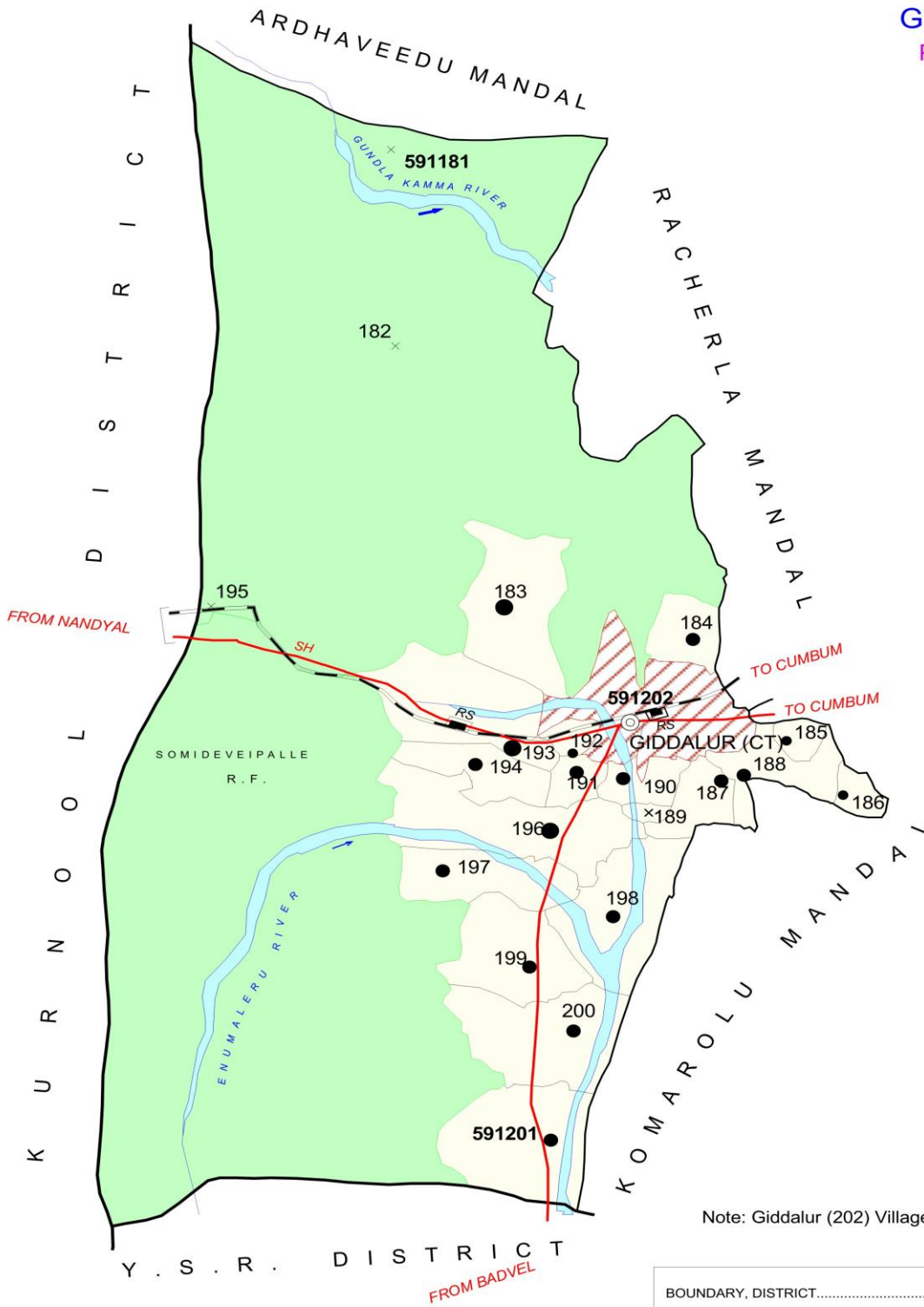
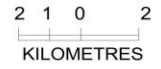
**Location Code No.: 549**

**Name of Mandal Parishad : Racherla**

**Location Code No.: 0800**

Land Use					Name of three most important commodities manufactured			Name of Village	Sl. No.					
Area irrigated by source (in hectare).					First	Second	Third							
Canals (C)	Wells/Tube-wells(W/TW)	Tanks/Lakes(T/L)	Water Falls(WF)	Others(O)	115	116	117	118	119	120	121	122	2	1
0	1037.6	0	0	0									Akaveedu	650
0	4.4	0	0	0									Venthurla Padu	651
0	262.6	0	0	0									Chinnagani Palle	652
0	280	0	0	0									Chollaveedu	653
0	296.2	0	0	0									Jallivani Pullala Cheruvu	654
0	153.4	0	0	0									Anumula Palle	655
0	14.6	0	0	0									Madhava Puram	656
0	79.3	0	0	0									Somidevi Palle	657
0	93.9	0	0	0									Palakaveedu	658
0	52.2	0	0	0									Dadanaguruvai Palle	659
0	320.2	0	0	0									Racherla	660
0	24.2	0	0	0									Bhupana Guntla	661
0	235.9	0	0	0									Edavalli	662
0	239.6	0	0	0									Gudimetla	663
<b>0</b>	<b>3094.1</b>	<b>0</b>	<b>0</b>	<b>0</b>										

INDIA  
**ANDHRA PRADESH**  
**GIDDALUR MANDAL**  
**PRAKASAM DISTRICT**



AREA : 761.54 Sq.kms.  
 POPULATION : 86133  
 NO. OF TOWNS : 1  
 NO. OF VILLAGES : 21  
 DISTANCE FROM Dist. H.Qrts.  
 TO MANDAL : 140 Kms.

Note: Giddalur (202) Village is fully included in Giddalur C.T.

BOUNDARY, DISTRICT.....	—————
BOUNDARY, MANDAL.....	—————
" VILLAGE WITH MDDS CODE.....	591201
" FOREST.....	RF
HEADQUARTERS, MANDAL.....	⊙
POPULATION SIZE OF VILLAGES :	
500-999, 1000-4999, 5000 AND ABOVE.....	● ● ● ●
UNINHABITED VILLAGE WITH MDDS CODE.....	X 591189
STATE HIGHWAY.....	SH
RAILWAY LINE WITH STATION, BROAD GAUGE.....	RS
RIVER AND STREAM.....	~~~~~
CENSUS TOWN WITH MDDS CODE.....	591202

**ALPHABETICAL LIST OF VILLAGES (MANDAL PARISHAD WISE)  
PRAKASAM DISTRICT**

Sl. No.	Name of Village	2011 Census Location Code No.	2001 Census Location Code No.
1	2	3	4
<b>Name of Mandal Parishad : Giddalur</b>			
<b>Name of Mandal : Giddalur (0037)</b>			
1	Ambavaram	2854905133591183	2818003702217800
2	Bogada	2854905133591195	2818003702219100
3	Chatti Reddy Palle	2854905133591192	2818003702218800
4	Gadikota	2854905133591200	2818003702219600
5	Isukagundam Gudem	2854905133591182	2818003702217700
6	Kanchi Palle	2854905133591194	2818003702219000
7	Kommunuru	2854905133591198	2818003702219400
8	Kongala Veedu	2854905133591190	2818003702218500
9	Kotha Kota	2854905133591197	2818003702219300
10	Kristam Setti Palle	2854905133591193	2818003702218900
11	Malakondapentagudem	2854905133591181	2818003702217600
12	Modam Palle	2854905133591191	2818003702218700
13	Mundla Padu	2854905133591196	2818003702219200
14	Narasimhuni Palle	2854905133591189	2818003702218400
15	Narava	2854905133591188	2818003702218300
16	Podili Konda Palle	2854905133591187	2818003702218200
17	Sanjeevarao Peta	2854905133591199	2818003702219500
18	Thamballa Palle	2854905133591186	2818003702218100
19	Thimma Puram	2854905133591184	2818003702217900
20	Tripura Puram	2854905133591185	2818003702218000
21	Uyyala Wada	2854905133591201	2818003702219700

**Census of India 2011- Village Directory  
Amenities and Land use (As on 2009)**

**Name of District : Prakasam**

**Location Code No.: 549**

**Name of Mandal Parishad : Giddalur**

**Location Code No.: 0801**

Sl. No.	Name of Village	Location code no.	Total area of the village ( in hectares rounded up to one decimal place)	Total population ( 2011 census )	Number of households (2011 census)	Number of educational amenities available (If not available within the village, the distance range code viz; a for < 5 Kms, b for 5-10 Kms and c for 10+ kms of nearest place where facility is available is given).									
						Pre-Primary school (PP)	Primary school (P)	Middle school (M)	Secondary School (S)	Senior Secondary school (SS)	Degree college of arts science & commerce (ASC)	Engineering college(EC)	Medical college (MC)	Management institute (MI)	Polytechnic (Pt)
1	2	3	4	5	6	7	8	9	10	11	12	13	14	15	16
664	Malakondapentagudem	591181	0	0	0										
665	Isukagundam Gudem	591182	0	0	0										
666	Ambavaram	591183	2104	5351	1378	1	7	2	1	b	b	c	c	c	b
667	Thimma Puram	591184	1319	1048	243	b	1	a	b	b	b	c	c	c	b
668	Tripura Puram	591185	314	868	197	b	1	a	a	b	b	c	c	c	b
669	Thamballa Palle	591186	296	624	169	b	1	a	a	b	b	c	c	c	b
670	Podili Konda Palle	591187	895	2494	664	b	3	1	1	b	b	c	c	c	b
671	Narava	591188	682	2503	675	a	3	1	a	a	a	c	c	c	a
672	Narasimhuni Palle	591189	127	0	0										
673	Kongala Veedu	591190	529	1669	447	a	2	a	a	a	a	c	c	c	a
674	Modam Palle	591191	272	973	262	a	1	a	a	a	a	c	c	c	a
675	Chatti Reddy Palle	591192	329	1551	411	a	3	a	a	a	a	c	c	c	a
676	Kristam Setti Palle	591193	2209	8253	2098	1	11	4	2	b	b	c	c	c	b
677	Kanchi Palle	591194	947	2280	620	a	3	a	a	b	b	c	c	c	b
678	Bogada	591195	0	0	0										
679	Mundla Padu	591196	2880	7781	2004	1	10	3	2	b	b	c	c	c	c
680	Kotha Kota	591197	1285	1786	477	a	2	a	a	c	c	c	c	c	c
681	Kommunuru	591198	3252	2401	623	a	5	a	a	c	c	c	c	c	c
682	Sanjeevarao Peta	591199	1706	4732	1188	1	8	2	1	c	c	c	c	c	c
683	Gadikota	591200	2577	2397	604	1	7	1	1	c	c	c	c	c	c
684	Uyyala Wada	591201	2560	4272	1019	b	7	2	1	c	c	c	c	c	c
<b>Total</b>			<b>24283</b>	<b>50983</b>	<b>13079</b>	<b>5</b>	<b>75</b>	<b>16</b>	<b>9</b>	<b>0</b>	<b>0</b>	<b>0</b>	<b>0</b>	<b>0</b>	<b>0</b>

**Census of India 2011- Village Directory  
Amenities and Land use (As on 2009)**

**Name of District : Prakasam**

**Location Code No.: 549**

**Name of Mandal Parishad : Giddalur**

**Location Code No.: 0801**

Number of educational amenities available (If not available within the village, the distance range code viz; a for <5 Kms, b for 5-10 Kms and c for 10+ kms of nearest place where facility is available is given).				Number of Medical Amenities available. (If not available within the village, the distance range code viz; a for < 5 Kms, b for 5-10 Kms and c for 10+ kms of nearest place where facility is available is given).										Name of Village	Sl. No.	
Vocational training school /ITI	Non-formal training centre (NFTC)	Special school for disabled (SSD)	Others (specify)	Community health centre (CHC)	Primary health centre (PHC)	Primary health sub centre (PHS)	Maternity and child welfare centre (MCW)	T. B. clinic (TBC)	Hospital-allopathic (HA)	Hospital-alternative medicine (HO)	Dispensary (D)	Veterinary hospital (VH)	Mobile health clinic (MHC)			Family welfare centre (FWC)
17	18	19	20	21	22	23	24	25	26	27	28	29	30	31	2	1
															Malakondapentagudem	664
															Isukagundam Gudem	665
b	c	c		b	b	1	c	c	c	c	c	1	b	c	Ambavaram	666
b	c	c		b	b	a	c	c	c	c	c	b	1	c	Thimma Puram	667
a	c	c		b	c	a	c	c	c	c	c	b	1	c	Tripura Puram	668
b	c	c		b	c	a	c	c	c	c	c	a	1	c	Thamballa Palle	669
b	c	c		b	b	1	c	c	c	c	c	1	b	c	Podili Konda Palle	670
a	c	c		a	c	a	c	c	c	c	c	a	1	c	Narava	671
															Narasimhuni Palle	672
a	c	c		a	b	a	c	c	c	c	c	a	1	c	Kongala Veedu	673
a	c	c		a	b	a	c	c	c	c	c	a	1	c	Modam Palle	674
a	c	c		a	b	a	c	c	c	c	c	a	1	c	Chatti Reddy Palle	675
b	c	c		b	1	1	c	c	c	c	c	1	b	c	Kristam Setti Palle	676
b	c	c		b	b	1	c	c	c	c	c	a	b	c	Kanchi Palle	677
															Bogada	678
b	b	c		b	b	1	c	c	c	c	c	1	a	c	Mundla Padu	679
c	c	c		c	c	a	c	c	c	c	c	b	1	c	Kotha Kota	680
c	c	c		a	c	a	c	c	c	c	c	b	1	c	Kommunuru	681
c	c	c		c	c	1	c	c	c	c	c	1	b	c	Sanjeevarao Peta	682
c	b	c		c	c	1	c	c	c	c	c	a	b	c	Gadikota	683
c	c	c		c	c	b	c	c	c	c	c	b	1	c	Uyyala Wada	684
<b>0</b>	<b>0</b>	<b>0</b>	<b>0</b>	<b>0</b>	<b>1</b>	<b>7</b>	<b>0</b>	<b>0</b>	<b>0</b>	<b>0</b>	<b>0</b>	<b>5</b>	<b>10</b>	<b>0</b>		

**Census of India 2011- Village Directory  
Amenities and Land use (As on 2009)**

Name of District : Prakasam

Location Code No.: 549

Name of Mandal Parishad : Giddalur

Location Code No.: 0801

Sl. No.	Name of Village	Number of Non-Government Medical Amenities available.							Availability of drinking water - Yes / No								
		Charitable non Govt. hospital/Nursing home.	Medical practitioner with MBBS Degree	Medical practitioner with other degree	Medical practitioner with no degree	Traditional practitioner and faith healer	Medicine Shop	Others	Tap water (Treated/Untreated)	Well water (Covered / Uncovered well)	Hand Pump	Tube wells / Bore well	Spring	River / Canal	Tank / Pond / Lake	Others	
1	2	32	33	34	35	36	37	38	39	40	41	42	43	44	45	46	

664	Malakondapentagudem															
665	Isukagundam Gudem															
666	Ambavaram	0	0	0	2	1	0	0	Yes	No	Yes	Yes	No	No	No	No
667	Thimma Puram	0	0	0	1	0	0	0	Yes	No	Yes	Yes	No	No	No	No
668	Tripura Puram	0	0	0	0	0	0	0	Yes	No	Yes	Yes	No	No	No	No
669	Thamballa Palle	0	0	0	0	0	0	0	Yes	No	Yes	Yes	No	No	No	No
670	Podili Konda Palle	0	0	0	2	1	0	0	Yes	No	Yes	Yes	No	No	No	No
671	Narava	0	0	0	1	0	0	0	Yes	No	Yes	Yes	No	No	No	No
672	Narasimhuni Palle															
673	Kongala Veedu	0	0	0	1	0	0	0	Yes	No	Yes	Yes	No	No	No	No
674	Modam Palle	0	0	0	0	0	0	0	Yes	No	Yes	Yes	No	No	No	No
675	Chatti Reddy Palle	0	0	0	0	0	0	0	Yes	No	Yes	Yes	No	No	No	No
676	Kristam Setti Palle	0	0	1	2	1	1	0	Yes	No	Yes	Yes	No	No	No	No
677	Kanchi Palle	0	0	0	0	0	0	0	Yes	No	Yes	Yes	No	No	No	No
678	Bogada															
679	Mundla Padu	0	0	1	2	0	2	0	Yes	No	Yes	Yes	No	No	No	No
680	Kotha Kota	0	0	0	1	0	0	0	Yes	No	Yes	Yes	No	No	No	No
681	Kommunuru	0	0	0	1	0	0	0	Yes	No	Yes	Yes	No	No	No	No
682	Sanjeevarao Peta	0	0	1	1	0	0	0	Yes	No	Yes	Yes	No	No	Yes	No
683	Gadikota	0	0	0	1	0	0	0	Yes	No	Yes	Yes	No	No	No	No
684	Uyyala Wada	0	0	0	1	1	0	0	Yes	No	Yes	Yes	No	No	No	No
<b>Total</b>		<b>0</b>	<b>0</b>	<b>3</b>	<b>16</b>	<b>4</b>	<b>3</b>	<b>0</b>	<b>17</b>	<b>0</b>	<b>17</b>	<b>17</b>	<b>0</b>	<b>0</b>	<b>1</b>	<b>0</b>



**Census of India 2011- Village Directory  
Amenities and Land use (As on 2009)**

**Name of District : Prakasam**

**Location Code No.: 549**

**Name of Mandal Parishad : Giddalur**

**Location Code No.: 0801**

Availability of toilet & others Yes / No				Communication and transport facilities (If amenities available code -Yes is given except for Village Pin Code ,If not available within the village , the distance range code viz; a for < 5 Kms, b for 5-10 Kms and c for 10+ kms of nearest place where facility is available is given).									Name of Village	Sl. No.
Community toilet including bath.	Community toilet excluding bath.	Rural sanitary mart or sanitary hardware outlet available near the village.	Community bio- gas or recycle of waste for productive use.	Post office(PO)	Sub post office (SPO)	Post & Telegraph office (P&TO)	Village Pin Code	Telephones (Land lines)	Public call office (PCO)	Mobile phone coverage	Internet cafes/ Common service centre (CSC)			
47	48	49	50	51	52	53	54	55	56	57	58	2	1	
												Malakondapentagudem	664	
												Isukagundam Gudem	665	
No	No	No	No	b	Yes	b	523357	Yes	Yes	Yes	b	Ambavaram	666	
No	No	No	No	b	Yes	b	523357	Yes	Yes	Yes	b	Thimma Puram	667	
No	No	No	No	b	a	b	523357	b	b	Yes	b	Tripura Puram	668	
No	No	No	No	b	Yes	b	523369	b	b	Yes	b	Thamballa Palle	669	
No	No	No	No	b	Yes	b	523357	Yes	Yes	Yes	b	Podili Konda Palle	670	
No	No	No	No	a	Yes	a	523357	Yes	Yes	Yes	a	Narava	671	
												Narasimhuni Palle	672	
No	No	No	No	a	Yes	a	523357	Yes	Yes	Yes	a	Kongala Veedu	673	
No	No	No	No	a	a	a	523357	a	a	Yes	a	Modam Palle	674	
No	No	No	No	a	b	a	523357	a	a	Yes	a	Chatti Reddy Palle	675	
No	Yes	No	No	b	Yes	b	523345	Yes	Yes	Yes	b	Kristam Setti Palle	676	
No	No	No	No	b	a	b	523345	Yes	Yes	Yes	b	Kanchi Palle	677	
												Bogada	678	
No	No	No	No	b	Yes	b	523367	Yes	Yes	Yes	b	Mundla Padu	679	
No	No	No	No	b	a	c	523367	Yes	Yes	Yes	c	Kotha Kota	680	
No	No	No	No	c	Yes	c	523367	Yes	Yes	Yes	c	Kommunuru	681	
No	No	No	No	c	Yes	c	523367	Yes	Yes	Yes	c	Sanjeevarao Peta	682	
No	No	No	No	c	Yes	b	533367	Yes	Yes	Yes	b	Gadikota	683	
No	No	No	No	c	Yes	c	523367	Yes	Yes	Yes	b	Uyyala Wada	684	
<b>0</b>	<b>1</b>	<b>0</b>	<b>0</b>	<b>0</b>	<b>12</b>	<b>0</b>		<b>13</b>	<b>13</b>	<b>17</b>	<b>0</b>			

**Census of India 2011- Village Directory  
Amenities and Land use (As on 2009)**

Name of District : Prakasam

Location Code No.: 549

Name of Mandal Parishad : Giddalur

Location Code No.: 0801

Sl. No.	Name of Village	Communication and transport facilities (If amenities available code -Yes is given except for Village Pin Code, If not available within the village, the distance range code viz; a for < 5 Kms, b for 5-10 Kms and c for 10+ kms of nearest place where facility is available is given).									
		Private courier facility	Bus service (Public & Private)	Railway stations	Auto/Modified Autos	Taxis and Vans	Tractors	Cycle-pulled rickshaws(Manual & Machine driven)	Carts driven by animals	Sea /River ferry service	
1	2	59	60	61	62	63	64	65	66	67	

664	Malakondapentagudem									
665	Isukagundam Gudem									
666	Ambavaram	b	b	b	Yes	b	b		b	
667	Thimma Puram	b	Yes	b	Yes	Yes	b		c	
668	Tripura Puram	b	a	b	Yes	Yes	b		c	
669	Thamballa Palle	b	Yes	b	Yes	b	b		c	
670	Podili Konda Palle	b	Yes	b	Yes	b	b		b	
671	Narava	a	Yes	a	Yes	b	a		b	
672	Narasimhuni Palle									
673	Kongala Veedu	a	a	a	Yes	c	a		b	
674	Modam Palle	a	a	a	Yes	c	a		a	
675	Chatti Reddy Palle	a	a	a	a	b	b		a	
676	Kristam Setti Palle	b	Yes	Yes	Yes	b	b	Yes	b	
677	Kanchi Palle	b	b	a	b	b	b		b	
678	Bogada									
679	Mundla Padu	b	Yes	b	Yes	b	Yes		Yes	
680	Kotha Kota	c	b	b	Yes	b	a		a	
681	Kommunuru	c	b	b	a	b	b		b	
682	Sanjeevarao Peta	c	Yes	c	Yes	b	c		c	
683	Gadikota	b	Yes	c	Yes	Yes	b		a	
684	Uyyala Wada	c	Yes	c	Yes	Yes	c		Yes	
<b>Total</b>		<b>0</b>	<b>9</b>	<b>1</b>	<b>14</b>	<b>4</b>	<b>1</b>	<b>1</b>	<b>2</b>	<b>0</b>

**Census of India 2011- Village Directory  
Amenities and Land use (As on 2009)**

**Name of District : Prakasam**

**Location Code No.: 549**

**Name of Mandal Parishad : Giddalur**

**Location Code No.: 0801**

Village connected to highways,village roads, banks & credit societies (If amenities available code -Yes is given, If not available within the village , the distance range code viz; a for < 5 Kms, b for 5-10 Kms and c for 10+ kms of nearest place where facility is available is given).												Name of Village	Sl. No.
Connected to national highway(NH)	Connected to state highway(SH)	Connected to major district road (MDR)	Connected to others district road	Pucca roads	Kutchcha roads	Water bounded macadam(WBM) roads	Navigable waterway (river/canal)(NW)	Footpaths (FP)	Commercial & Co-operative Banks	ATM	Agricultural Credit Societies		
68	69	70	71	72	73	74	75	76	77	78	79	2	1

												Malakondapentagudem	664
												Isukagundam Gudem	665
c	b	b	Yes	Yes	Yes	Yes		Yes	b	b	c	Ambavaram	666
c	Yes	Yes	Yes	Yes	Yes	b		Yes	b	b	c	Thimma Puram	667
c	a	a	Yes	Yes	Yes	b		Yes	b	b	c	Tripura Puram	668
c	b	b	Yes	Yes	Yes	b		Yes	b	b	c	Thamballa Palle	669
c	b	b	Yes	Yes	Yes	b		Yes	b	b	c	Podili Konda Palle	670
c	a	a	Yes	Yes	Yes	Yes		Yes	a	a	c	Narava	671
												Narasimhuni Palle	672
c	a	a	Yes	Yes	Yes	b		Yes	a	a	c	Kongala Veedu	673
c	Yes	a	Yes	Yes	Yes	b		Yes	a	a	c	Modam Palle	674
c	Yes	a	Yes	Yes	Yes	b		Yes	a	a	c	Chatti Reddy Palle	675
c	Yes	Yes	Yes	Yes	Yes	Yes		Yes	b	b	c	Kristam Setti Palle	676
c	a	a	Yes	Yes	Yes	b		Yes	b	b	c	Kanchi Palle	677
												Bogada	678
c	Yes	Yes	Yes	Yes	Yes	Yes		Yes	Yes	b	c	Mundla Padu	679
c	Yes	b	Yes	Yes	Yes	b		Yes	b	c	b	Kotha Kota	680
c	a	c	Yes	Yes	Yes	b		Yes	a	c	b	Kommunuru	681
c	Yes	c	Yes	Yes	Yes	Yes		Yes	b	c	Yes	Sanjeevarao Peta	682
c	Yes	a	Yes	Yes	Yes	b		Yes	a	c	a	Gadikota	683
c	Yes	Yes	Yes	Yes	Yes	Yes		Yes	c	c	b	Uyyala Wada	684
<b>0</b>	<b>9</b>	<b>4</b>	<b>17</b>	<b>17</b>	<b>17</b>	<b>6</b>	<b>0</b>	<b>17</b>	<b>1</b>	<b>0</b>	<b>1</b>		

**Census of India 2011- Village Directory  
Amenities and Land use (As on 2009)**

**Name of District : Prakasam**

**Location Code No.: 549**

**Name of Mandal Parishad : Giddalur**

**Location Code No.: 0801**

Sl. No.	Name of Village	Availability of miscellaneous facilities (If amenities available code -Yes is given, If not available within the village, the distance range code viz; a for < 5 Kms, b for 5-10 Kms and c for 10+ kms of nearest place where facility is available is given).									
		Self-Help Group (SHG)	Public distribution system (PDS) shop	Mandis / Regular market	Weekly Haat	Agricultural marketing society	Integrated Child Development Scheme (Nutritional Centres)	Anganwadi Centre (Nutritional Centres)	Others (Nutritional Centres)	ASHA (Accredited Social Health Activist)	Community centre with/without TV
1	2	80	81	82	83	84	85	86	87	88	89

664	Malakondapentagudem										
665	Isukagundam Gudem										
666	Ambavaram	Yes	Yes	b	b	b	b	Yes	Yes	Yes	Yes
667	Thimma Puram	Yes	Yes	b	b	b	b	Yes	Yes	Yes	b
668	Tripura Puram	Yes	a	b	b	b	b	Yes	Yes	Yes	b
669	Thamballa Palle	Yes	Yes	b	b	b	b	Yes	Yes	Yes	b
670	Podili Konda Palle	Yes	Yes	b	b	b	b	Yes	Yes	Yes	Yes
671	Narava	Yes	Yes	a	a	a	a	Yes	Yes	Yes	a
672	Narasimhuni Palle										
673	Kongala Veedu	Yes	Yes	a	a	a	a	Yes	Yes	Yes	a
674	Modam Palle	Yes	a	a	a	a	a	Yes	Yes	Yes	a
675	Chatti Reddy Palle	Yes	a	a	a	a	a	Yes	Yes	Yes	a
676	Kristam Setti Palle	Yes	Yes	Yes	Yes	b	b	Yes	Yes	Yes	Yes
677	Kanchi Palle	Yes	Yes	b	b	b	b	Yes	Yes	Yes	b
678	Bogada										
679	Mundla Padu	Yes	Yes	b	b	b	b	Yes	Yes	Yes	Yes
680	Kotha Kota	Yes	Yes	c	c	c	c	Yes	Yes	Yes	b
681	Kommunuru	Yes	Yes	c	c	c	a	Yes	Yes	Yes	a
682	Sanjeevarao Peta	Yes	Yes	Yes	Yes	Yes	c	Yes	Yes	Yes	Yes
683	Gadikota	Yes	Yes	b	b	b	c	Yes	Yes	Yes	b
684	Uyyala Wada	Yes	Yes	c	c	b	c	Yes	Yes	Yes	Yes
<b>Total</b>		<b>17</b>	<b>14</b>	<b>2</b>	<b>2</b>	<b>1</b>	<b>0</b>	<b>17</b>	<b>17</b>	<b>17</b>	<b>6</b>

**Census of India 2011- Village Directory  
Amenities and Land use (As on 2009)**

**Name of District : Prakasam**

**Location Code No.: 549**

**Name of Mandal Parishad : Giddalur**

**Location Code No.: 0801**

Availability of miscellaneous facilities (If amenities available code -Yes is given, If not available within the village, the distance range code viz; a for < 5 Kms, b for 5-10 Kms and c for 10+ kms of nearest place where facility is available is given).								Availability of electricity (Yes/No)				Nearest Town		Name of Village	Sl. No.
Sports Field,	Sports Club / Recreation Centre	Cinema / Video Hall	Public Library	Public Reading Room	Newspaper Supply	Assembly Polling station	Birth & Death Registration Office	Power Supply for Domestic Use (ED)	Power Supply for Agricultural Use (EAG)	Power Supply for Commercial Use (EC)	Power Supply for All Uses (EA)	Name	Distance range code i.e. a for <5 Kms, b for 5-10 Kms and c for 10+ kms		
90	91	92	93	94	95	96	97	98	99	100	101	102	103	2	1
												Markapur	c	Malakondapentagudem	664
												Markapur	c	Isukagundam Gudem	665
c	c	c	b	b	Yes	Yes	Yes	Yes	Yes	Yes	Yes	Markapur	c	Ambavaram	666
c	c	c	b	b	Yes	Yes	Yes	Yes	Yes	Yes	Yes	Markapur	c	Thimma Puram	667
c	c	c	b	b	Yes	a	a	Yes	Yes	Yes	Yes	Markapur	c	Tripura Puram	668
c	c	c	b	b	Yes	Yes	Yes	Yes	Yes	Yes	Yes	Markapur	c	Thamballa Palle	669
c	c	c	b	b	Yes	Yes	Yes	Yes	Yes	Yes	Yes	Markapur	c	Podili Konda Palle	670
c	c	c	a	a	Yes	Yes	Yes	Yes	Yes	Yes	Yes	Markapur	c	Narava	671
												Markapur	c	Narasimhuni Palle	672
c	c	c	a	a	Yes	Yes	Yes	Yes	Yes	Yes	Yes	Markapur	c	Kongala Veedu	673
c	c	c	a	a	Yes	Yes	a	Yes	Yes	Yes	Yes	Markapur	c	Modam Palle	674
a	c	c	a	a	Yes	a	a	Yes	Yes	Yes	Yes	Markapur	c	Chatti Reddy Palle	675
b	c	b	b	b	Yes	Yes	Yes	Yes	Yes	Yes	Yes	Markapur	c	Kristam Setti Palle	676
b	c	b	b	b	Yes	Yes	Yes	Yes	Yes	Yes	Yes	Markapur	c	Kanchi Palle	677
														Bogada	678
Yes	c	b	b	b	Yes	Yes	Yes	Yes	Yes	Yes	Yes	Markapur	c	Mundla Padu	679
b	c	c	c	c	Yes	Yes	Yes	Yes	Yes	Yes	Yes	Markapur	c	Kotha Kota	680
c	c	c	c	c	Yes	Yes	Yes	Yes	Yes	Yes	Yes	Markapur	c	Kommunuru	681
Yes	b	Yes	Yes	Yes	Yes	Yes	Yes	Yes	Yes	Yes	Yes	Markapur	c	Sanjeevarao Peta	682
a	c	b	b	b	Yes	Yes	Yes	Yes	Yes	Yes	Yes	Markapur	c	Gadikota	683
b	b	b	b	Yes	Yes	Yes	Yes	Yes	Yes	Yes	Yes	Markapur	c	Uyyala Wada	684
<b>2</b>	<b>0</b>	<b>1</b>	<b>1</b>	<b>2</b>	<b>17</b>	<b>15</b>	<b>14</b>	<b>17</b>	<b>17</b>	<b>17</b>	<b>17</b>		<b>0</b>		

**Census of India 2011- Village Directory**  
**Amenities and Land use (As on 2009)**

Name of District : Prakasam

Location Code No.: 549

Name of Mandal Parishad : Giddalur

Location Code No.: 0801

Sl. No.	Name of Village	Land Use										
		Area under different types of land use ( in hectares rounded up to one decimal place)										
1	2	104	105	106	107	108	109	110	111	112	113	114
		Forests	Area under Non-agricultural Uses	Barren and Un-cultivable land	Permanent Pastures and Other Grazing Lands	Land Under Miscellaneous Tree Crops etc.	Culturable Waste Land	Fallow lands other than current fallows	Current Fallows	Net Area Sown	Total Irrigated Land Area	Total Un-irrigated Land Area
664	Malakondapentagudem	0	0	0	0	0	0	0	0	0	0	0
665	Isukagundam Gudem	0	0	0	0	0	0	0	0	0	0	0
666	Ambavaram	0	170.4	173.6	431.9	0	36	25.5	56.6	1210	461	831.1
667	Thimma Puram	0	70.4	489.3	76.1	0	0	0	113.4	569.9	113	570.2
668	Tripura Puram	0	6.9	50.2	27.9	0	25.9	25.9	84.2	93.1	18	185.1
669	Thamballa Palle	0	15	19	0	0	17	19.8	76.7	148.5	20	225
670	Podili Konda Palle	0	36	0	0	0	10.9	38.4	99	710.6	103	745.1
671	Narava	0	51	261.8	0	0	0	0	32.9	336.3	14	355.2
672	Narasimhuni Palle	0	3.2	0	0	0	2	0	12.5	109.3	27	94.8
673	Kongala Veedu	0	8.9	33.2	0	0	2	6.9	31.2	446.9	10	474.9
674	Modam Palle	0	38.8	8.9	0	0	0	0	83.4	140.8	50	174.3
675	Chatti Reddy Palle	0	91	8.9	0	0	8.1	10.6	7.7	202.6	89	131.9
676	Kristam Setti Palle	0	312.8	399.7	0	0	0	0	44.1	1452.4	964	532.5
677	Kanchi Palle	0	89	125.8	55.5	0	0	0	142.4	534.2	318	358.6
678	Bogada	0	0	0	0	0	0	0	0	0	0	0
679	Mundla Padu	0	197.9	115.7	174.8	0	0	0	357.6	2034	995	1396.6
680	Kotha Kota	0	140	222.2	40.1	0	0	0	358.3	524.5	240	642.8
681	Kommunuru	0	250.1	1376.3	234.7	0	16.2	85	586	703.7	348	1026.7
682	Sanjeevarao Peta	0	104.8	382.7	140	0	27.9	27.9	263	759.6	399	651.6
683	Gadikota	0	189.8	1346.4	0	0	28.7	27.9	229.9	754.3	408	604.1
684	Uyyala Wada	0	189	927.5	0	0	12.1	10.1	346	1075.2	509	922.4
<b>Total</b>		<b>0</b>	<b>1965</b>	<b>5941.2</b>	<b>1181</b>	<b>0</b>	<b>186.8</b>	<b>278</b>	<b>2924.9</b>	<b>11805.9</b>	<b>5086</b>	<b>9922.9</b>

**Census of India 2011- Village Directory  
Amenities and Land use (As on 2009)**

**Name of District : Prakasam**

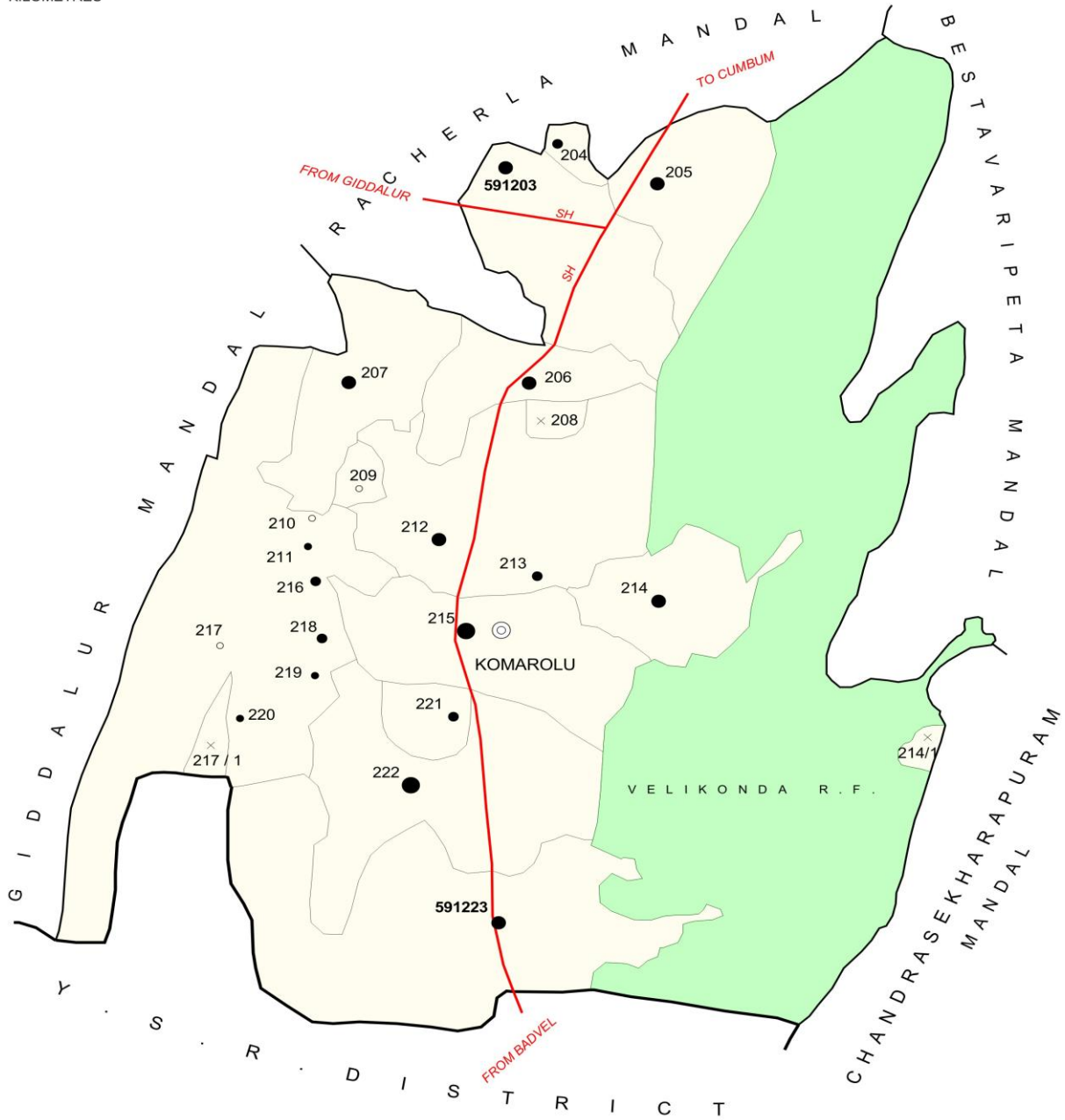
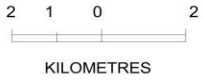
**Location Code No.: 549**

**Name of Mandal Parishad : Giddalur**

**Location Code No.: 0801**

Land Use					Name of three most important commodities manufactured			Name of Village	Sl. No.
Area irrigated by source (in hectare).					First	Second	Third		
Canals (C)	Wells/Tube-wells(W/TW)	Tanks/Lakes(T/L)	Water Falls(WF)	Others(O)					
115	116	117	118	119	120	121	122	2	1
0	0	0	0	0				Malakondapentagudem	664
0	0	0	0	0				Isukagundam Gudem	665
0	461	0	0	0				Ambavaram	666
0	113	0	0	0				Thimma Puram	667
0	18	0	0	0				Tripura Puram	668
0	20	0	0	0				Thamballa Palle	669
0	103	0	0	0				Podili Konda Palle	670
0	14	0	0	0				Narava	671
0	27	0	0	0				Narasimhuni Palle	672
0	10	0	0	0				Kongala Veedu	673
0	50	0	0	0				Modam Palle	674
0	89	0	0	0				Chatti Reddy Palle	675
0	964	0	0	0				Kristam Setti Palle	676
0	318	0	0	0				Kanchi Palle	677
0	0	0	0	0				Bogada	678
0	995	0	0	0				Mundla Padu	679
0	240	0	0	0				Kotha Kota	680
348	0	0	0	0				Kommunuru	681
0	399	0	0	0				Sanjeevarao Peta	682
0	408	0	0	0				Gadikota	683
0	509	0	0	0				Uyyala Wada	684
<b>348</b>	<b>4738</b>	<b>0</b>	<b>0</b>	<b>0</b>					

INDIA  
**ANDHRA PRADESH**  
**KOMAROLU MANDAL**  
**PRAKASAM DISTRICT**



BOUNDARY, DISTRICT.....	—————
" MANDAL.....	—————
" VILLAGE WITH MDS CODE.....	591203
" FOREST.....	R.F.
HEADQUARTERS, MANDAL.....	⊙
POPULATION SIZE OF VILLAGES : BELOW 200	○
200-499, 500-999, 1000-4999, 5000 AND ABOVE.....	● ● ● ● ●
STATE HIGHWAY.....	SH

AREA : 318.04 Sq.kms.  
 POPULATION : 40517  
 NO. OF TOWNS : NIL  
 NO. OF VILLAGES : 21  
 DISTANCE FROM Dist. H.Qrts.  
 TO MANDAL : 140 Kms.



**ALPHABETICAL LIST OF VILLAGES (MANDAL PARISHAD WISE)  
PRAKASAM DISTRICT**

Sl. No.	Name of Village	2011 Census Location Code No.	2001 Census Location Code No.
1	2	3	4
<b>Name of Mandal Parishad : Komarolu</b>			
<b>Name of Mandal : Komarolu (0038)</b>			
1	Allinagaram	2854905134591223	2818003802221800
2	Badineni Palle	2854905134591216	2818003802221100
3	Bedusu Palle	2854905134591220	2818003802221500
4	Brahmana Palle	2854905134591221	2818003802221600
5	Chinthala Palle	2854905134591214	2818003802220900
6	Daddawada	2854905134591203	2818003802219800
7	Edamakallu	2854905134591212	2818003802220700
8	Guduru Moravai Palle	2854905134591208	2818003802220300
9	Komarolu	2854905134591215	2818003802221000
10	Kristam Palle	2854905134591211	2818003802220600
11	Lingareddi Palle	2854905134591210	2818003802220500
12	Mottu Palle	2854905134591219	2818003802221400
13	Nagireddipalle	2854905134591204	2818003802219900
14	Nallaguntla	2854905134591206	2818003802220100
15	Pullareddi Palle	2854905134591213	2818003802220800
16	Rajupalem	2854905134591207	2818003802220200
17	Ramavari Palle	2854905134591217	2818003802221200
18	Reddicherla	2854905134591222	2818003802221700
19	Suravari Palle	2854905134591218	2818003802221300
20	Taticherla	2854905134591205	2818003802220000
21	Vennam Palle	2854905134591209	2818003802220400

**Census of India 2011- Village Directory  
Amenities and Land use (As on 2009)**

**Name of District : Prakasam**

**Location Code No.: 549**

**Name of Mandal Parishad : Komarolu**

**Location Code No.: 0802**

Sl. No.	Name of Village	Location code no.	Total area of the village ( in hectares rounded up to one decimal place)	Total population ( 2011 census )	Number of households (2011 census)	Number of educational amenities available (If not available within the village, the distance range code viz; a for < 5 Kms, b for 5-10 Kms and c for 10+ kms of nearest place where facility is available is given).									
						Pre-Primary school (PP)	Primary school (P)	Middle school (M)	Secondary School (S)	Senior Secondary school (SS)	Degree college of arts science & commerce (ASC)	Engineering college(EC)	Medical college (MC)	Management institute (MI)	Polytechnic (Pt)
1	2	3	4	5	6	7	8	9	10	11	12	13	14	15	16
685	Daddawada	591203	1997	3604	946	b	8	a	a	b	b	c	c	c	b
686	Nagireddipalle	591204	177	743	164	b	1	a	a	b	b	c	c	c	b
687	Taticherla	591205	1903	2121	536	c	4	2	1	c	c	c	c	c	c
688	Nallaguntla	591206	1012	2273	582	b	3	1	1	b	c	c	c	c	c
689	Rajupalem	591207	1676	3404	916	b	6	8	1	b	b	c	c	c	b
690	Guduru Moravai Palle	591208	105	0	0										
691	Vennam Palle	591209	3007	186	54	a	1	a	a	a	b	c	c	c	c
692	Lingareddi Palle	591210	262	56	15	b	a	a	b	b	b	c	c	c	c
693	Kristam Palle	591211	492	449	129	a	1	a	a	a	a	c	c	c	c
694	Edamakallu	591212	2532	2837	779	a	6	1	a	a	a	c	c	c	c
695	Pullareddi Palle	591213	679	856	215	a	3	a	a	a	a	c	c	c	c
696	Chinthala Palle	591214	1616	2918	701	b	7	1	1	b	b	c	c	c	c
697	Komarolu	591215	2025	10746	2877	1	14	10	7	2	1	c	c	c	c
698	Badineni Palle	591216	461	627	168	b	1	1	b	b	b	c	c	c	c
699	Ramavari Palle	591217	48	147	43	b	1	a	b	b	b	c	c	c	c
700	Suravari Palle	591218	111	989	280	b	2	1	b	b	b	c	c	c	c
701	Mottu Palle	591219	195	415	118	b	1	a	b	b	b	c	c	c	c
702	Bedusu Palle	591220	84	257	74	b	1	a	b	b	b	c	c	c	c
703	Brahmana Palle	591221	258	621	179	a	2	a	a	a	a	c	c	c	c
704	Reddicherla	591222	3174	5141	1373	b	3	2	b	b	b	c	c	c	c
705	Allinagaram	591223	1820	2127	535	b	4	1	1	b	b	c	c	c	c
<b>Total</b>			<b>23634</b>	<b>40517</b>	<b>10684</b>	<b>1</b>	<b>69</b>	<b>28</b>	<b>12</b>	<b>2</b>	<b>1</b>	<b>0</b>	<b>0</b>	<b>0</b>	<b>0</b>

**Census of India 2011- Village Directory  
Amenities and Land use (As on 2009)**

**Name of District : Prakasam**

**Location Code No.: 549**

**Name of Mandal Parishad : Komarolu**

**Location Code No.: 0802**

Number of educational amenities available (If not available within the village, the distance range code viz; a for <5 Kms, b for 5-10 Kms and c for 10+ kms of nearest place where facility is available is given).				Number of Medical Amenities available. (If not available within the village, the distance range code viz; a for < 5 Kms, b for 5-10 Kms and c for 10+ kms of nearest place where facility is available is given).										Name of Village	Sl. No.	
Vocational training school /ITI	Non-formal training centre (NFTC)	Special school for disabled (SSD)	Others (specify)	Community health centre (CHC)	Primary health centre (PHC)	Primary health sub centre (PHS)	Maternity and child welfare centre (MCW)	T. B. clinic (TBC)	Hospital-allopathic (HA)	Hospital-alternative medicine (HO)	Dispensary (D)	Veterinary hospital (VH)	Mobile health clinic (MHC)			Family welfare centre (FWC)
17	18	19	20	21	22	23	24	25	26	27	28	29	30	31	2	1
b	c	c		c	b	1	c	c	c	c	b	b	b	c	Daddawada	685
b	c	c		b	b	a	c	c	c	c	c	a	1	c	Nagireddipalle	686
c	c	c		c	b	b	c	c	c	c	c	b	1	c	Taticherla	687
b	c	c		c	b	1	c	c	c	c	b	b	b	c	Nallaguntla	688
b	c	c		c	1	1	c	c	c	c	b	a	b	c	Rajupalem	689
															Guduru Moravai Palle	690
c	c	c		c	b	a	c	c	c	c	b	b	1	c	Vennam Palle	691
c	c	c		c	b	a	c	c	c	c	b	a	1	c	Lingareddi Palle	692
c	c	c		c	c	a	c	c	c	c	a	a	1	c	Kristam Palle	693
c	c	c		c	b	1	c	c	c	c	a	a	b	c	Edamakallu	694
c	c	c		c	c	a	c	c	c	c	a	a	1	c	Pullareddi Palle	695
c	c	c		c	c	1	c	c	c	c	b	b	b	c	Chinthala Palle	696
c	c	c		c	b	1	c	c	c	c	1	1	b	c	Komarolu	697
c	c	c		c	c	1	c	c	c	c	b	b	b	c	Badineni Palle	698
c	c	c		c	c	b	c	c	c	c	b	b	1	c	Ramavari Palle	699
c	c	c		c	c	a	c	c	c	c	b	b	1	c	Suravari Palle	700
c	c	c		c	c	b	c	c	c	c	b	b	1	c	Mottu Palle	701
c	c	c		c	c	a	c	c	c	c	b	b	1	c	Bedusu Palle	702
c	c	c		c	c	a	c	c	c	c	a	a	1	c	Brahmana Palle	703
c	c	c		c	c	1	c	c	c	c	b	b	b	c	Reddicherla	704
c	c	c		c	c	1	c	c	c	c	b	b	b	c	Allinagaram	705
<b>0</b>	<b>0</b>	<b>0</b>	<b>0</b>	<b>0</b>	<b>1</b>	<b>9</b>	<b>0</b>	<b>0</b>	<b>0</b>	<b>0</b>	<b>1</b>	<b>1</b>	<b>11</b>	<b>0</b>		

**Census of India 2011- Village Directory  
Amenities and Land use (As on 2009)**

**Name of District : Prakasam**

**Location Code No.: 549**

**Name of Mandal Parishad : Komarolu**

**Location Code No.: 0802**

Sl. No.	Name of Village	Number of Non-Government Medical Amenities available.							Availability of drinking water - Yes / No								
		Charitable non Govt. hospital/Nursing home.	Medical practitioner with MBBS Degree	Medical practitioner with other degree	Medical practitioner with no degree	Traditional practitioner and faith healer	Medicine Shop	Others	Tap water (Treated/Untreated)	Well water (Covered / Uncovered well)	Hand Pump	Tube wells / Bore well	Spring	River / Canal	Tank / Pond / Lake	Others	
1	2	32	33	34	35	36	37	38	39	40	41	42	43	44	45	46	
685	Daddawada	0	0	0	1	0	0	0	Yes	No	Yes	No	No	No	No	No	
686	Nagireddipalle	0	0	0	0	0	0	0	Yes	No	Yes	No	No	No	No	No	
687	Taticherla	0	0	0	1	1	0	0	Yes	No	Yes	No	No	No	No	No	
688	Nallaguntla	0	0	0	1	1	0	0	Yes	No	Yes	No	No	No	No	No	
689	Rajupalem	0	0	0	1	1	0	0	Yes	No	Yes	No	No	No	No	No	
690	Guduru Moravai Palle																
691	Vennam Palle	0	0	0	0	0	0	0	Yes	No	Yes	No	No	No	No	No	
692	Lingareddi Palle	0	0	0	0	0	0	0	Yes	No	Yes	No	No	No	No	No	
693	Kristam Palle	0	0	0	1	0	0	0	Yes	No	Yes	No	No	No	No	No	
694	Edamakallu	0	0	0	0	1	0	0	Yes	No	Yes	No	No	No	No	No	
695	Pullareddi Palle	0	0	0	1	0	0	0	Yes	No	Yes	No	No	No	No	No	
696	Chinthala Palle	0	0	0	1	1	0	0	Yes	No	Yes	No	No	No	No	No	
697	Komarolu	0	1	4	4	1	5	0	Yes	No	Yes	No	No	No	No	No	
698	Badineni Palle	0	0	0	0	0	0	0	Yes	No	Yes	No	No	No	No	No	
699	Ramavari Palle	0	0	0	0	0	0	0	Yes	No	Yes	No	No	No	No	No	
700	Suravari Palle	0	0	0	0	1	0	0	Yes	No	No	Yes	No	No	No	No	
701	Mottu Palle	0	0	0	0	0	0	0	Yes	No	Yes	No	No	No	No	No	
702	Bedusu Palle	0	0	0	0	0	0	0	Yes	No	Yes	No	No	No	No	No	
703	Brahmana Palle	0	0	0	0	0	0	0	Yes	No	Yes	No	No	No	No	No	
704	Reddicherla	0	0	0	1	1	0	0	Yes	No	Yes	No	No	No	No	No	
705	Allinagaram	0	0	0	1	1	0	0	Yes	No	Yes	No	No	No	No	No	
<b>Total</b>		<b>0</b>	<b>1</b>	<b>4</b>	<b>13</b>	<b>9</b>	<b>5</b>	<b>0</b>	<b>20</b>	<b>0</b>	<b>19</b>	<b>1</b>	<b>0</b>	<b>0</b>	<b>0</b>	<b>0</b>	

**Census of India 2011- Village Directory  
Amenities and Land use (As on 2009)**

**Name of District : Prakasam**

**Location Code No.: 549**

**Name of Mandal Parishad : Komarolu**

**Location Code No.: 0802**

Availability of toilet & others Yes / No				Communication and transport facilities (If amenities available code -Yes is given except for Village Pin Code ,If not available within the village , the distance range code viz; a for < 5 Kms, b for 5-10 Kms and c for 10+ kms of nearest place where facility is available is given).									Name of Village	Sl. No.
Community toilet including bath.	Community toilet excluding bath.	Rural sanitary mart or sanitary hardware outlet available near the village.	Community bio- gas or recycle of waste for productive use.	Post office(PO)	Sub post office (SPO)	Post & Telegraph office (P&TO)	Village Pin Code	Telephones (Land lines)	Public call office (PCO)	Mobile phone coverage	Internet cafes/ Common service centre (CSC)			
47	48	49	50	51	52	53	54	55	56	57	58	2	1	
No	No	No	No	b	Yes	b	523356	b	b	Yes	b	Daddawada	685	
No	No	No	No	b	b	b	523356	b	b	Yes	b	Nagireddipalle	686	
No	No	No	No	c	Yes	c	523356	c	c	Yes	b	Taticherla	687	
No	No	No	No	b	Yes	b	523369	b	b	Yes	b	Nallaguntla	688	
No	No	No	No	b	Yes	b	523369	b	b	Yes	b	Rajupalem	689	
												Guduru Moravai Palle	690	
No	No	No	No	b	a	b	523369	b	b	Yes	b	Vennam Palle	691	
No	No	No	No	b	b	b	523369	b	b	Yes	b	Lingareddi Palle	692	
No	No	No	No	a	a	a	523369	a	a	Yes	a	Kristam Palle	693	
No	No	No	No	a	Yes	a	523369	a	a	Yes	a	Edamakallu	694	
No	No	No	No	a	Yes	a	523373	a	a	Yes	a	Pullareddi Palle	695	
No	No	No	No	b	Yes	b	523373	b	b	Yes	b	Chinthala Palle	696	
No	No	No	No	Yes	Yes	c	523373	Yes	Yes	Yes	Yes	Komarolu	697	
No	No	No	No	b	Yes	b	523373	b	b	Yes	b	Badineni Palle	698	
No	No	No	No	b	b	b	523373	b	a	Yes	b	Ramavari Palle	699	
No	No	No	No	b	a	b	523373	b	b	Yes	b	Suravari Palle	700	
No	No	No	No	b	b	b	523373	a	a	Yes	b	Mottu Palle	701	
No	No	No	No	b	b	b	523373	b	b	Yes	b	Bedusu Palle	702	
No	No	No	No	a	a	a	523373	a	a	Yes	a	Brahmana Palle	703	
No	No	No	No	b	Yes	b	523373	b	b	Yes	b	Reddicherla	704	
No	No	No	No	b	Yes	b	523373	b	b	Yes	b	Allinagaram	705	
<b>0</b>	<b>0</b>	<b>0</b>	<b>0</b>	<b>1</b>	<b>11</b>	<b>0</b>		<b>1</b>	<b>1</b>	<b>20</b>	<b>1</b>			

**Census of India 2011- Village Directory  
Amenities and Land use (As on 2009)**

Name of District : Prakasam

Location Code No.: 549

Name of Mandal Parishad : Komarolu

Location Code No.: 0802

Sl. No.	Name of Village	Communication and transport facilities (If amenities available code -Yes is given except for Village Pin Code, If not available within the village, the distance range code viz; a for < 5 Kms, b for 5-10 Kms and c for 10+ kms of nearest place where facility is available is given).									
		Private courier facility	Bus service (Public & Private)	Railway stations	Auto/Modified Autos	Taxis and Vans	Tractors	Cycle-pulled rickshaws(Manual & Machine driven)	Carts driven by animals	Sea /River ferry service	
1	2	59	60	61	62	63	64	65	66	67	
685	Daddawada	b	Yes	c	Yes	b	Yes		Yes		
686	Nagireddipalle	b	a	c	Yes	b	Yes		Yes		
687	Taticherla	b	Yes	c	Yes	b	Yes		Yes		
688	Nallaguntla	b	Yes	c	Yes	b	Yes		Yes		
689	Rajupalem	b	Yes	c	Yes	b	Yes		Yes		
690	Guduru Moravai Palle										
691	Vennam Palle	b	b	c	b	b	Yes		Yes		
692	Lingareddi Palle	b	a	c	b	b	b		Yes		
693	Kristam Palle	a	Yes	c	Yes	a	Yes		Yes		
694	Edamakallu	a	Yes	c	Yes	a	Yes		Yes		
695	Pullareddi Palle	a	a	c	Yes	a	Yes		Yes		
696	Chinthala Palle	b	Yes	c	Yes	Yes	Yes		Yes		
697	Komarolu	Yes	Yes	c	Yes	Yes	Yes	Yes	Yes		
698	Badineni Palle	b	Yes	c	Yes	b	Yes		Yes		
699	Ramavari Palle	b	a	c	a	b	a		Yes		
700	Suravari Palle	b	Yes	c	Yes	b	Yes		Yes		
701	Mottu Palle	b	Yes	c	a	b	Yes		Yes		
702	Bedusu Palle	b	Yes	c	a	b	Yes		Yes		
703	Brahmana Palle	c	Yes	c	a	a	Yes		Yes		
704	Reddicherla	b	Yes	c	Yes	b	Yes		Yes		
705	Allinagaram	c	Yes	c	Yes	b	Yes		Yes		
<b>Total</b>		<b>1</b>	<b>15</b>	<b>0</b>	<b>14</b>	<b>2</b>	<b>18</b>	<b>1</b>	<b>20</b>	<b>0</b>	

**Census of India 2011- Village Directory  
Amenities and Land use (As on 2009)**

**Name of District : Prakasam**

**Location Code No.: 549**

**Name of Mandal Parishad : Komarolu**

**Location Code No.: 0802**

Village connected to highways,village roads, banks & credit societies (If amenities available code -Yes is given, If not available within the village , the distance range code viz; a for < 5 Kms, b for 5-10 Kms and c for 10+ kms of nearest place where facility is available is given).												Name of Village	Sl. No.
68	69	70	71	72	73	74	75	76	77	78	79		
c	Yes	Yes	Yes	Yes	Yes	Yes		Yes	b	b	b	Daddawada	685
c	a	a	Yes	Yes	Yes	b		Yes	b	b	b	Nagireddipalle	686
c	Yes	Yes	Yes	Yes	Yes	b		Yes	c	c	c	Taticherla	687
c	Yes	Yes	Yes	Yes	Yes	b		Yes	b	b	b	Nallaguntla	688
c	a	Yes	Yes	Yes	Yes	Yes		Yes	b	b	b	Rajupalem	689
												Guduru Moravai Palle	690
c	b	b	Yes	a	Yes	b		Yes	b	b	a	Vennam Palle	691
c	b	b	b	b	Yes	b		Yes	b	b	b	Lingareddi Palle	692
c	a	Yes	Yes	b	Yes	b		Yes	a	a	a	Kristam Palle	693
c	Yes	Yes	Yes	Yes	Yes	Yes		Yes	a	a	a	Edamakallu	694
c	Yes	Yes	Yes	Yes	Yes	b		Yes	a	a	a	Pullareddi Palle	695
c	b	Yes	Yes	Yes	Yes	Yes		Yes	b	b	b	Chinthala Palle	696
c	Yes	Yes	Yes	Yes	Yes	Yes		Yes	Yes	Yes	Yes	Komarolu	697
c	a	Yes	Yes	Yes	Yes	b		Yes	b	b	b	Badineni Palle	698
c	b	b	Yes	b	Yes	b		Yes	b	b	b	Ramavari Palle	699
c	Yes	Yes	Yes	Yes	Yes	c		Yes	b	b	b	Suravari Palle	700
c	Yes	a	Yes	b	Yes	b		Yes	b	b	b	Mottu Palle	701
c	a	a	Yes	b	Yes	b		Yes	b	b	b	Bedusu Palle	702
c	Yes	Yes	Yes	Yes	Yes	b		Yes	a	a	a	Brahmana Palle	703
c	b	Yes	Yes	Yes	Yes	Yes		Yes	b	b	b	Reddicherla	704
c	Yes	Yes	Yes	Yes	Yes	b		Yes	b	b	b	Allinagaram	705
<b>0</b>	<b>10</b>	<b>14</b>	<b>19</b>	<b>14</b>	<b>20</b>	<b>6</b>	<b>0</b>	<b>20</b>	<b>1</b>	<b>1</b>	<b>1</b>		

**Census of India 2011- Village Directory  
Amenities and Land use (As on 2009)**

**Name of District : Prakasam**

**Location Code No.: 549**

**Name of Mandal Parishad : Komarolu**

**Location Code No.: 0802**

Sl. No.	Name of Village	Availability of miscellaneous facilities (If amenities available code -Yes is given, If not available within the village, the distance range code viz; a for < 5 Kms, b for 5-10 Kms and c for 10+ kms of nearest place where facility is available is given).										
		Self-Help Group (SHG)	Public distribution system (PDS) shop	Mandis / Regular market	Weekly Haat	Agricultural marketing society	Integrated Child Development Scheme (Nutritional Centres)	Anganwadi Centre (Nutritional Centres)	Others (Nutritional Centres)	ASHA (Accredited Social Health Activist)	Community centre with/without TV	
1	2	80	81	82	83	84	85	86	87	88	89	
685	Daddawada	Yes	Yes	c	c	c	Yes	Yes	Yes	Yes	b	
686	Nagireddipalle	Yes	a	c	c	c	Yes	Yes	Yes	Yes	b	
687	Taticherla	Yes	Yes	c	c	c	Yes	Yes	Yes	Yes	c	
688	Nallaguntla	Yes	Yes	c	c	c	Yes	Yes	Yes	Yes	c	
689	Rajupalem	Yes	Yes	c	c	c	Yes	Yes	Yes	Yes	c	
690	Guduru Moravai Palle											
691	Vennam Palle	Yes	a	c	c	c	Yes	b	Yes	b	c	
692	Lingareddi Palle	Yes	a	c	c	c	Yes	a	Yes	a	c	
693	Kristam Palle	Yes	a	c	c	c	Yes	Yes	Yes	Yes	c	
694	Edamakallu	Yes	Yes	c	c	c	Yes	Yes	Yes	Yes	c	
695	Pullareddi Palle	Yes	Yes	c	c	c	Yes	Yes	Yes	Yes	b	
696	Chinthala Palle	Yes	Yes	c	c	c	Yes	Yes	Yes	Yes	b	
697	Komarolu	Yes	Yes	c	c	c	Yes	Yes	Yes	Yes	Yes	
698	Badineni Palle	Yes	Yes	c	c	c	Yes	Yes	Yes	Yes	b	
699	Ramavari Palle	Yes	a	c	c	c	Yes	a	Yes	a	b	
700	Suravari Palle	Yes	Yes	c	c	c	Yes	Yes	Yes	Yes	c	
701	Mottu Palle	Yes	a	b	b	c	Yes	Yes	Yes	a	c	
702	Bedusu Palle	Yes	a	b	b	c	Yes	a	Yes	b	c	
703	Brahmana Palle	Yes	Yes	b	b	c	Yes	Yes	Yes	a	c	
704	Reddicherla	Yes	Yes	Yes	Yes	c	Yes	Yes	Yes	Yes	b	
705	Allinagaram	Yes	Yes	b	b	c	Yes	Yes	Yes	Yes	b	
<b>Total</b>		<b>20</b>	<b>13</b>	<b>1</b>	<b>1</b>	<b>0</b>	<b>20</b>	<b>16</b>	<b>20</b>	<b>14</b>	<b>1</b>	



**Census of India 2011- Village Directory  
Amenities and Land use (As on 2009)**

**Name of District : Prakasam**

**Location Code No.: 549**

**Name of Mandal Parishad : Komarolu**

**Location Code No.: 0802**

Availability of miscellaneous facilities (If amenities available code -Yes is given, If not available within the village, the distance range code viz; a for < 5 Kms, b for 5-10 Kms and c for 10+ kms of nearest place where facility is available is given).								Availability of electricity (Yes/No)				Nearest Town		Name of Village	Sl. No.
Sports Field,	Sports Club / Recreation Centre	Cinema / Video Hall	Public Library	Public Reading Room	Newspaper Supply	Assembly Polling station	Birth & Death Registration Office	Power Supply for Domestic Use (ED)	Power Supply for Agricultural Use (EAG)	Power Supply for Commercial Use (EC)	Power Supply for All Uses (EA)	Name	Distance range code i.e. a for <5 Kms, b for 5-10 Kms and c for 10+ kms		
90	91	92	93	94	95	96	97	98	99	100	101	102	103	2	1
b	c	b	b	b	Yes	Yes	Yes	Yes	Yes	Yes	Yes	Markapur	c	Daddawada	685
b	c	b	b	b	Yes	a	a	Yes	Yes	Yes	Yes	Markapur	c	Nagireddipalle	686
c	c	b	b	b	Yes	Yes	Yes	Yes	Yes	Yes	Yes	Markapur	c	Taticherla	687
c	c	b	b	c	Yes	Yes	Yes	Yes	Yes	Yes	Yes	Markapur	c	Nallaguntla	688
c	c	b	b	c	Yes	Yes	Yes	Yes	Yes	Yes	Yes	Markapur	c	Rajupalem	689
												Markapur	c	Guduru Moravai Palle	690
c	c	b	b	c	Yes	a	b	Yes	Yes	No	No	Markapur	c	Vennam Palle	691
c	c	b	b	c	Yes	a	a	Yes	Yes	No	No	Markapur	c	Lingareddi Palle	692
c	c	a	a	c	Yes	a	a	Yes	Yes	No	No	Markapur	c	Kristam Palle	693
c	c	b	a	a	Yes	Yes	Yes	Yes	Yes	Yes	Yes	Markapur	c	Edamakallu	694
c	c	b	a	a	Yes	Yes	Yes	Yes	Yes	Yes	Yes	Markapur	c	Pullareddi Palle	695
c	c	b	b	b	Yes	Yes	Yes	Yes	Yes	Yes	Yes	Markapur	c	Chinthala Palle	696
c	c	Yes	Yes	Yes	Yes	Yes	Yes	Yes	Yes	Yes	Yes	Markapur	c	Komarolu	697
c	c	b	b	a	Yes	Yes	Yes	Yes	Yes	Yes	Yes	Markapur	c	Badineni Palle	698
c	c	b	b	a	Yes	a	a	Yes	Yes	No	No	Markapur	c	Ramavari Palle	699
c	c	b	b	b	Yes	Yes	Yes	Yes	Yes	Yes	Yes	Markapur	c	Suravari Palle	700
c	c	b	b	b	Yes	a	a	Yes	Yes	No	No	Markapur	c	Mottu Palle	701
c	c	b	b	c	Yes	Yes	a	Yes	Yes	No	No	Markapur	c	Bedusu Palle	702
c	c	a	a	c	Yes	Yes	Yes	Yes	Yes	No	No	Markapur	c	Brahmana Palle	703
c	c	b	b	c	Yes	Yes	Yes	Yes	Yes	Yes	Yes	Markapur	c	Reddicherla	704
c	c	b	b	c	Yes	Yes	Yes	Yes	Yes	Yes	Yes	Markapur	c	Allinagaram	705
<b>0</b>	<b>0</b>	<b>1</b>	<b>1</b>	<b>1</b>	<b>20</b>	<b>14</b>	<b>13</b>	<b>20</b>	<b>20</b>	<b>13</b>	<b>13</b>		<b>0</b>		

**Census of India 2011- Village Directory**  
**Amenities and Land use (As on 2009)**

Name of District : Prakasam

Location Code No.: 549

Name of Mandal Parishad : Komarolu

Location Code No.: 0802

Sl. No.	Name of Village	Land Use										
		Area under different types of land use ( in hectares rounded up to one decimal place)										
		Forests	Area under Non-agricultural Uses	Barren and Un-cultivable land	Permanent Pastures and Other Grazing Lands	Land Under Miscellaneous Tree Crops etc.	Culturable Waste Land	Fallow lands other than current fallows	Current Fallows	Net Area Sown	Total Irrigated Land Area	Total Un-irrigated Land Area
1	2	104	105	106	107	108	109	110	111	112	113	114
685	Daddawada	0	213	361.8	0	2	25.1	52.2	45.7	1297.2	17.8	1377.3
686	Nagireddipalle	0	10.8	5.7	0	0	2	10.1	40.6	107.8	35.6	122.9
687	Taticherla	0	164.8	865.2	2	0	20	16.2	11.7	823	201.9	649
688	Nallaguntla	0	67.7	246.8	0	0	11.3	30.4	63.1	592.6	156.2	529.9
689	Rajupalem	0	224.1	38.4	0	2	29.1	33.2	32.8	1316.3	165.1	1217.2
690	Guduru Moravai Palle	0	1.6	36	0	0	4	4	12.1	47.2	23.9	39.5
691	Vennam Palle	0	8.5	7.3	0	0	0	30.4	6.5	2954.4	2.8	2988.4
692	Lingareddi Palle	0	25.6	20.2	2.8	0	6.9	10.1	23.9	172.5	24.7	181.8
693	Kristam Palle	0	62.2	110.9	0	0	19.8	20.6	65.6	213	38.8	260.3
694	Edamakallu	0	263.4	408.3	472.3	83.4	18.2	22.2	28.3	1235.9	266.3	1020.2
695	Pullareddi Palle	0	85	191	0	0	16.2	51.8	131.5	203.5	85.4	301.4
696	Chinthala Palle	0	272.8	443.9	0	6.9	39.2	50.6	457.6	345	257	596.2
697	Komarolu	0	356.1	430.6	0	0	15.8	4	94.7	1123.8	402.7	819.9
698	Badineni Palle	0	89.1	157	0	0	4.8	50.6	6.3	153.1	35.2	174.8
699	Ramavari Palle	0	6.5	7.1	0	0	0	4	13.4	17	12.9	21.5
700	Suravari Palle	0	17.8	10.1	0	0	2	4.8	40.9	35.4	20.6	60.4
701	Mottu Palle	0	25.3	17.8	0	0	17.8	6.1	1.2	126.8	13.4	120.7
702	Bedusu Palle	0	6.3	2.8	0	0	0	0	24.7	50.2	28.3	46.6
703	Brahmana Palle	0	37.2	75.7	2.8	0	4.8	10.1	2.8	124.5	17.8	119.6
704	Reddicherla	0	345.2	447.6	28.3	0	74	21.4	278.4	1979	1293	985.9
705	Allinagaram	0	295.9	394.2	0	10.1	17.8	66.8	215.7	819.6	494.9	607.2
<b>Total</b>		<b>0</b>	<b>2578.9</b>	<b>4278.4</b>	<b>508.2</b>	<b>104.4</b>	<b>328.8</b>	<b>499.6</b>	<b>1597.5</b>	<b>13737.8</b>	<b>3594.3</b>	<b>12241</b>

**Census of India 2011- Village Directory  
Amenities and Land use (As on 2009)**

**Name of District : Prakasam**

**Location Code No.: 549**

**Name of Mandal Parishad : Komarolu**

**Location Code No.: 0802**

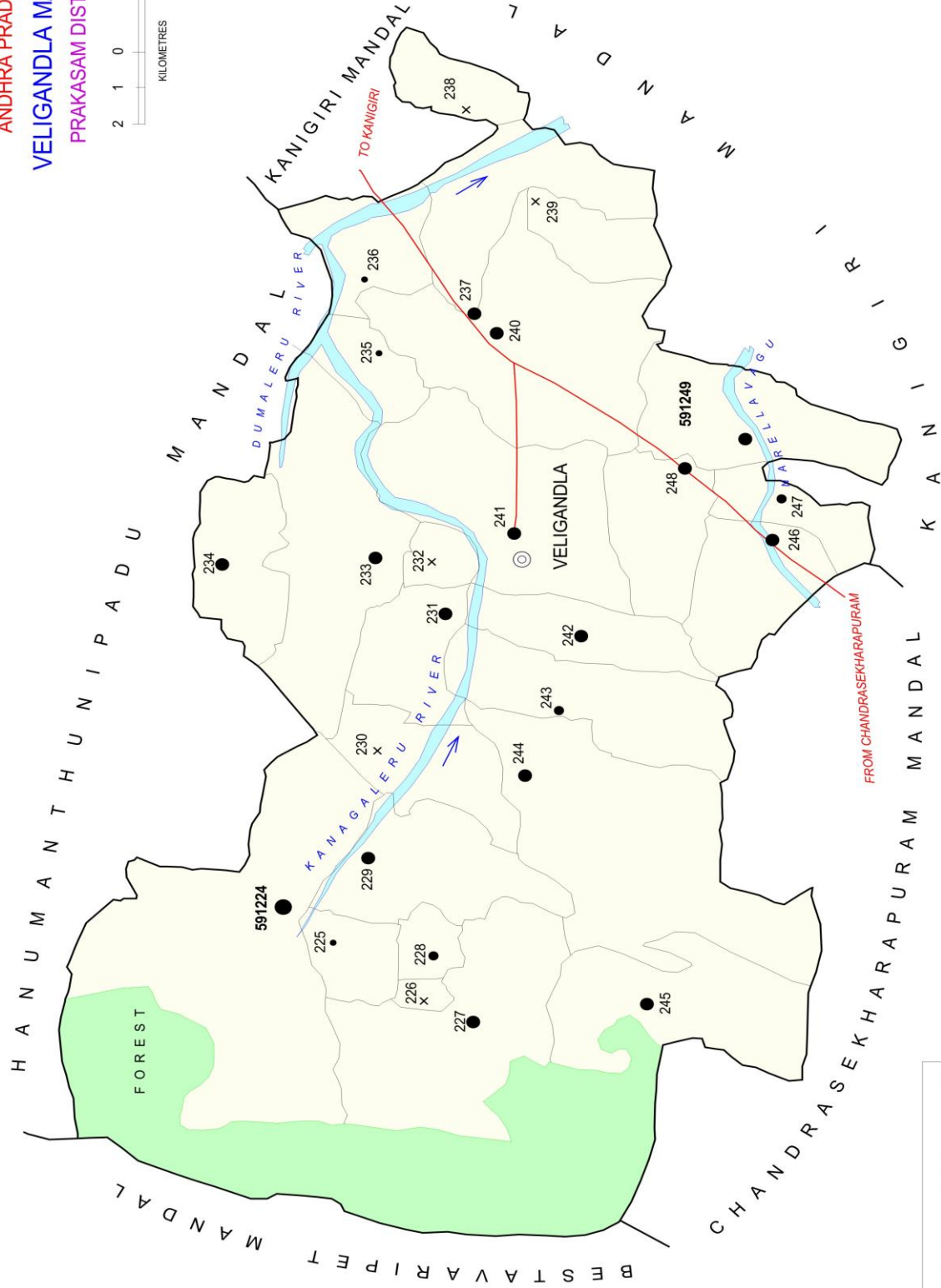
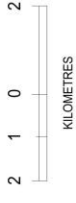
Land Use					Name of three most important commodities manufactured			Name of Village	Sl. No.					
Area irrigated by source (in hectare).					First	Second	Third							
Canals ( C )	Wells/Tube-wells(W/TW)	Tanks/Lakes(T/L)	Water Falls(WF)	Others(O)	115	116	117	118	119	120	121	122	2	1
0	17.8	0	0	0									Daddawada	685
0	35.6	0	0	0									Nagireddipalle	686
0	201.9	0	0	0									Taticherla	687
0	156.2	0	0	0									Nallaguntla	688
0	165.1	0	0	0									Rajupalem	689
0	23.9	0	0	0									Guduru Moravai Palle	690
0	2.8	0	0	0									Vennam Palle	691
0	24.7	0	0	0									Lingareddi Palle	692
0	38.8	0	0	0									Kristam Palle	693
0	266.3	0	0	0									Edamakallu	694
0	85.4	0	0	0									Pullareddi Palle	695
0	257	0	0	0									Chinthala Palle	696
0	402.7	0	0	0									Komarolu	697
0	35.2	0	0	0									Badineni Palle	698
0	12.9	0	0	0									Ramavari Palle	699
0	20.6	0	0	0									Suravari Palle	700
0	13.4	0	0	0									Mottu Palle	701
0	28.3	0	0	0									Bedusu Palle	702
0	17.8	0	0	0									Brahmana Palle	703
0	1293	0	0	0									Reddicherla	704
0	494.9	0	0	0									Allinagaram	705
<b>0</b>	<b>3594.3</b>	<b>0</b>	<b>0</b>	<b>0</b>										

INDIA

ANDHRA PRADESH

VELIGANDLA MANDAL

PRAKASAM DISTRICT



AREA : 390.74 Sq.kms.  
 POPULATION : 35951  
 NO. OF TOWNS : NIL  
 NO. OF VILLAGES : 26  
 DISTANCE FROM Dist. H.Qs.  
 TO MANDAL : 101 Kms.

BOUNDARY, MANDAL.....

" VILLAGE WITH MIDS CODE.....

" FOREST.....

HEADQUARTERS, MANDAL.....

POPULATION SIZE OF VILLAGES :

200-499, 500-999, 1000-4999, 5000 AND ABOVE.....

UNINHABITED VILLAGE WITH MIDS CODE.....

IMPORTANT METALLED ROADS.....

RIVER AND STREAM.....

**ALPHABETICAL LIST OF VILLAGES (MANDAL PARISHAD WISE)  
PRAKASAM DISTRICT**

Sl. No.	Name of Village	2011 Census Location Code No.	2001 Census Location Code No.
1	2	3	4
<b>Name of Mandal Parishad : Veligandla</b>			
<b>Name of Mandal : Veligandla (0039)</b>			
1	Ballavaram	2854905135591235	2818003902223000
2	Bonthagunta Palle	2854905135591239	2818003902223400
3	Chodavaram	2854905135591247	2818003902224200
4	Gandla Seetharam Puram	2854905135591230	2818003902222500
5	Ganesuni Palle	2854905135591228	2818003902222300
6	Ganna Varam	2854905135591231	2818003902222600
7	Gurugupadu	2854905135591232	2818003902222700
8	Hussain Puram	2854905135591237	2818003902223200
9	Immadi Cheruvu	2854905135591244	2818003902223900
10	Jangam Narasaya Palle	2854905135591225	2818003902222000
11	K.Kesavabotlavari Khandrika	2854905135591226	2818003902222100
12	Kankanam Padu	2854905135591233	2818003902222800
13	Kankanam Padu Agraharam	2854905135591234	2818003902222900
14	Kotala Palle	2854905135591246	2818003902224100
15	Manamadugu	2854905135591238	2818003902223300
16	Marapagunta	2854905135591248	2818003902224300
17	Mogallur	2854905135591240	2818003902223500
18	Nagireddy Palle	2854905135591249	2818003902224400
19	Panduva	2854905135591229	2818003902222400
20	Panduva Nagula Varam	2854905135591224	2818003902221900
21	Perugupalle	2854905135591236	2818003902223100
22	Pulikuntla Ralla Palle	2854905135591227	2818003902222200
23	Ramagopalapuram	2854905135591242	2818003902223700
24	Ramalinga Puram	2854905135591243	2818003902223800
25	Vedulla Cheruvu	2854905135591245	2818003902224000
26	Veligandla	2854905135591241	2818003902223600

**Census of India 2011- Village Directory  
Amenities and Land use (As on 2009)**

**Name of District : Prakasam**

**Location Code No.: 549**

**Name of Mandal Parishad : Veligandla**

**Location Code No.: 0803**

Sl. No.	Name of Village	Location code no.	Total area of the village ( in hectares rounded up to one decimal place)	Total population ( 2011 census )	Number of households (2011 census)	Number of educational amenities available (If not available within the village, the distance range code viz; a for < 5 Kms, b for 5-10 Kms and c for 10+ kms of nearest place where facility is available is given).									
						Pre-Primary school (PP)	Primary school (P)	Middle school (M)	Secondary School (S)	Senior Secondary school (SS)	Degree college of arts science & commerce (ASC)	Engineering college(EC)	Medical college (MC)	Management institute (MI)	Polytechnic (Pt)
1	2	3	4	5	6	7	8	9	10	11	12	13	14	15	16
706	Panduva Nagula Varam	591224	3782	5076	1199	1	9	4	3	c	c	c	c	c	c
707	Jangam Narasaya Palle	591225	422	450	98	a	1	a	a	c	c	c	c	c	c
708	Khandrika	591226	110	0	0										
709	Pulikuntla Ralla Palle	591227	2375	2574	519	a	3	1	a	c	c	c	c	c	c
710	Ganesuni Palle	591228	244	771	158	a	2	a	a	c	c	c	c	c	c
711	Panduva	591229	1281	1040	215	a	2	a	a	c	c	c	c	c	c
712	Gandla Seetharam Puram	591230	524	0	0										
713	Ganna Varam	591231	913	1832	432	a	3	a	a	c	c	c	c	c	c
714	Gurugupadu	591232	235	0	0										
715	Kankanam Padu	591233	2281	2275	561	a	5	1	a	c	c	c	c	c	c
716	Kankanam Padu Agraharam	591234	998	1087	269	b	2	a	b	c	c	c	c	c	c
717	Ballavaram	591235	443	354	86	b	1	a	a	c	c	c	c	c	c
718	Perugupalle	591236	773	267	68	b	1	a	a	c	c	c	c	c	c
719	Hussain Puram	591237	1496	2543	623	b	7	1	a	c	c	c	c	c	c
720	Manamadugu	591238	487	0	0										
721	Bonthagunta Palle	591239	529	0	0										
722	Mogallur	591240	2565	2623	672	b	5	1	1	c	c	c	c	c	c
723	Veligandla	591241	2208	3651	796	1	7	4	2	c	c	c	c	c	c
724	Ramagopalapuram	591242	1293	1514	359	a	4	a	a	c	c	c	c	c	c
725	Ramalinga Puram	591243	1309	988	234	a	1	1	a	c	c	c	c	c	c

**Census of India 2011- Village Directory  
Amenities and Land use (As on 2009)**

**Name of District : Prakasam**

**Location Code No.: 549**

**Name of Mandal Parishad : Veligandla**

**Location Code No.: 0803**

Number of educational amenities available (If not available within the village, the distance range code viz; a for <5 Kms, b for 5-10 Kms and c for 10+ kms of nearest place where facility is available is given).				Number of Medical Amenities available. (If not available within the village, the distance range code viz; a for < 5 Kms, b for 5-10 Kms and c for 10+ kms of nearest place where facility is available is given).											Name of Village	Sl. No.
Vocational training school /ITI	Non-formal training centre (NFTC)	Special school for disabled (SSD)	Others (specify)	Community health centre (CHC)	Primary health centre (PHC)	Primary health sub centre (PHS)	Maternity and child welfare centre (MCW)	T. B. clinic (TBC)	Hospital-allopathic (HA)	Hospital-alternative medicine (HO)	Dispensary (D)	Veterinary hospital (VH)	Mobile health clinic (MHC)	Family welfare centre (FWC)		
17	18	19	20	21	22	23	24	25	26	27	28	29	30	31	2	1
c	c	c		c	c	2	c	c	c	c	c	c	b	c	Panduva Nagula Varam	706
c	c	c		c	c	a	c	c	c	c	c	c	b	c	Jangam Narasaya Palle	707
															K.Kesavabotlavari Khandrika	708
c	c	c		c	c	1	c	c	c	c	c	c	c	c	Pulikuntla Ralla Palle	709
c	c	c		c	c	a	c	c	c	c	c	c	c	c	Ganesuni Palle	710
c	c	c		c	c	a	c	c	c	c	c	c	c	c	Panduva	711
															Gandla Seetharam Puram	712
c	c	c		c	a	a	c	c	c	c	c	a	c	c	Ganna Varam	713
															Gurugupadu	714
c	c	c		c	a	1	c	c	c	c	c	a	c	c	Kankanam Padu	715
c	c	c		c	b	a	c	c	c	c	c	b	c	c	Kankanam Padu Agraharam	716
c	c	c		c	b	a	c	c	c	c	c	b	c	c	Ballavaram	717
c	c	c		c	b	a	c	c	c	c	c	b	c	c	Perugupalle	718
c	c	c		c	b	a	c	c	c	c	c	b	c	c	Hussain Puram	719
															Manamadugu	720
															Bonthagunta Palle	721
c	c	c		c	b	1	c	c	c	c	c	b	c	c	Mogallur	722
c	c	c		c	1	a	c	c	c	c	c	1	c	c	Veligandla	723
c	c	c		c	a	1	c	c	c	c	c	a	c	c	Ramagopalapuram	724
c	c	c		c	a	a	c	c	c	c	c	a	c	c	Ramalinga Puram	725

**Census of India 2011- Village Directory  
Amenities and Land use (As on 2009)**

**Name of District : Prakasam**

**Location Code No.: 549**

**Name of Mandal Parishad : Veligandla**

**Location Code No.: 0803**

Sl. No.	Name of Village	Number of Non-Government Medical Amenities available.							Availability of drinking water - Yes / No								
		Charitable non Govt. hospital/Nursing home.	Medical practitioner with MBBS Degree	Medical practitioner with other degree	Medical practitioner with no degree	Traditional practitioner and faith healer	Medicine Shop	Others	Tap water (Treated/Untreated)	Well water (Covered / Uncovered well)	Hand Pump	Tube wells / Bore well	Spring	River / Canal	Tank / Pond / Lake	Others	
1	2	32	33	34	35	36	37	38	39	40	41	42	43	44	45	46	
706	Panduva Nagula Varam	0	0	0	6	0	0	0	Yes	No	Yes	Yes	No	No	No	No	
707	Jangam Narasaya Palle	0	0	0	0	0	0	0	No	No	Yes	No	No	No	No	No	
708	Khandrika																
709	Pulikuntla Ralla Palle	0	0	0	1	0	0	0	No	No	Yes	Yes	No	No	No	No	
710	Ganesuni Palle	0	0	0	0	0	0	0	No	No	Yes	No	No	No	No	No	
711	Panduva	0	0	0	0	0	0	0	No	No	Yes	No	No	No	No	No	
712	Gandla Seetharam Puram																
713	Ganna Varam	0	0	0	0	0	0	0	No	No	Yes	No	No	No	No	Yes	
714	Gurugupadu																
715	Kankanam Padu	0	0	0	0	0	0	0	No	Yes	Yes	No	No	No	No	No	
716	Kankanam Padu Agraharam	0	0	0	0	0	0	0	Yes	Yes	Yes	No	No	No	No	No	
717	Ballavaram	0	0	0	0	0	0	0	No	No	Yes	No	No	No	No	No	
718	Perugupalle	0	0	0	0	0	0	0	No	No	Yes	No	No	No	No	No	
719	Hussain Puram	0	0	0	0	0	0	0	Yes	No	Yes	Yes	No	No	No	No	
720	Manamadugu																
721	Bonthagunta Palle																
722	Mogallur	0	0	0	3	0	1	0	No	No	Yes	Yes	No	No	No	No	
723	Veligandla	0	0	0	3	0	1	0	Yes	No	Yes	Yes	No	No	No	No	
724	Ramagopalapuram	0	0	0	1	0	0	0	Yes	No	Yes	Yes	No	No	No	No	
725	Ramalinga Puram	0	0	0	1	0	0	0	Yes	No	Yes	Yes	No	No	No	No	



**Census of India 2011- Village Directory  
Amenities and Land use (As on 2009)**

**Name of District : Prakasam**

**Location Code No.: 549**

**Name of Mandal Parishad : Veligandla**

**Location Code No.: 0803**

Availability of toilet & others Yes / No				Communication and transport facilities (If amenities available code -Yes is given except for Village Pin Code ,If not available within the village , the distance range code viz; a for < 5 Kms, b for 5-10 Kms and c for 10+ kms of nearest place where facility is available is given).									Name of Village	Sl. No.
Community toilet including bath.	Community toilet excluding bath.	Rural sanitary mart or sanitary hardware outlet available near the village.	Community bio- gas or recycle of waste for productive use.	Post office(PO)	Sub post office (SPO)	Post & Telegraph office (P&TO)	Village Pin Code	Telephones (Land lines)	Public call office (PCO)	Mobile phone coverage	Internet cafes/ Common service centre (CSC)			
47	48	49	50	51	52	53	54	55	56	57	58	2	1	
No	No	No	No	Yes	b	b	523324	Yes	Yes	Yes	c	Panduva Nagula Varam	706	
No	No	No	No	a	b	b	523224	a	a	Yes	c	Jangam Narasaya Palle K.Kesavabotlavari Khandrika	707 708	
No	No	No	No	Yes	c	c	523223	Yes	Yes	Yes	c	Pulikuntla Ralla Palle	709	
No	No	No	No	a	c	c	523224	Yes	Yes	Yes	c	Ganesuni Palle	710	
No	No	No	No	a	c	c	523224	Yes	Yes	Yes	c	Panduva	711	
No	No	No	No	Yes	a	c	523224	Yes	Yes	Yes	a	Gandla Seetharam Puram Ganna Varam Gurugupadu	712 713 714	
No	No	No	No	Yes	a	c	523224	Yes	Yes	Yes	a	Kankanam Padu	715	
No	No	No	No	a	b	c	523224	Yes	Yes	Yes	b	Kankanam Padu Agraharam	716	
No	No	No	No	Yes	a	c	523223	Yes	Yes	Yes	b	Ballavaram	717	
No	No	No	No	a	a	c	523223	Yes	Yes	Yes	b	Perugupalle	718	
No	No	No	No	Yes	a	c	523223	Yes	Yes	Yes	b	Hussain Puram Manamadugu Bonthagunta Palle	719 720 721	
No	No	No	No	Yes	Yes	c	523223	Yes	Yes	Yes	b	Mogallur	722	
No	No	No	No	Yes	Yes	c	523224	Yes	Yes	Yes	c	Veligandla	723	
No	No	No	No	Yes	a	c	523224	Yes	Yes	Yes	c	Ramagopalapuram	724	
No	No	No	No	a	a	c	523224	Yes	Yes	Yes	c	Ramalinga Puram	725	

**Census of India 2011- Village Directory  
Amenities and Land use (As on 2009)**

**Name of District : Prakasam**

**Location Code No.: 549**

**Name of Mandal Parishad : Veligandla**

**Location Code No.: 0803**

Sl. No.	Name of Village	Communication and transport facilities (If amenities available code -Yes is given except for Village Pin Code, If not available within the village, the distance range code viz; a for < 5 Kms, b for 5-10 Kms and c for 10+ kms of nearest place where facility is available is given).									
		Private courier facility	Bus service (Public & Private)	Railway stations	Auto/Modified Autos	Taxis and Vans	Tractors	Cycle-pulled rickshaws(Manual & Machine driven)	Carts driven by animals	Sea /River ferry service	
1	2	59	60	61	62	63	64	65	66	67	
706	Panduva Nagula Varam	c	Yes	c	Yes	c	b		Yes		
707	Jangam Narasaya Palle	c	a	c	a	c	b		Yes		
708	K.Kesavabotlavari Khandrika										
709	Pulikuntla Ralla Palle	c	Yes	c	Yes	c	b		Yes		
710	Ganesuni Palle	c	a	c	Yes	c	a		Yes		
711	Panduva	c	a	c	Yes	c	b		Yes		
712	Gandla Seetharam Puram										
713	Ganna Varam	c	a	c	Yes	a	b		Yes		
714	Gurugupadu										
715	Kankanam Padu	c	Yes	c	Yes	a	c		Yes		
716	Kankanam Padu Agraharam	c	Yes	c	Yes	b	c		a		
717	Ballavaram	c	a	c	Yes	b	b		Yes		
718	Perugupalle	c	a	c	Yes	b	b		Yes		
719	Hussain Puram	c	Yes	c	Yes	b	b		Yes		
720	Manamadugu										
721	Bonthagunta Palle										
722	Mogallur	b	Yes	c	Yes	b	b		Yes		
723	Veligandla	Yes	a	c	Yes	Yes	b		Yes		
724	Ramagopalapuram	b	Yes	c	Yes	a	c		Yes		
725	Ramalinga Puram	c	Yes	c	Yes	a	c		Yes		

**Census of India 2011- Village Directory  
Amenities and Land use (As on 2009)**

**Name of District : Prakasam**

**Location Code No.: 549**

**Name of Mandal Parishad : Veligandla**

**Location Code No.: 0803**

Village connected to highways,village roads, banks & credit societies (If amenities available code -Yes is given, If not available within the village , the distance range code viz; a for < 5 Kms, b for 5-10 Kms and c for 10+ kms of nearest place where facility is available is given).												Name of Village	Sl. No.
68	69	70	71	72	73	74	75	76	77	78	79		
c	b	Yes	Yes	Yes	Yes	Yes		Yes	Yes	c	c	Panduva Nagula Varam	706
c	c	a	Yes	a	Yes	b		Yes	a	c	c	Jangam Narasaya Palle	707
												K.Kesavabotlavari	708
												Khandrika	
c	c	a	Yes	Yes	Yes	Yes		Yes	b	c	c	Pulikuntla Ralla Palle	709
c	c	b	Yes	Yes	Yes	b		Yes	b	c	c	Ganesuni Palle	710
c	c	b	Yes	Yes	Yes	c		Yes	b	c	c	Panduva	711
												Gandla Seetharam Puram	712
c	c	b	Yes	Yes	Yes	b		Yes	a	c	a	Ganna Varam	713
												Gurugupadu	714
c	c	a	Yes	Yes	Yes	b		Yes	a	c	a	Kankanam Padu	715
c	c	b	Yes	Yes	Yes	b		Yes	b	c	b	Kankanam Padu Agraharam	716
c	c	a	Yes	b	Yes	b		Yes	b	c	b	Ballavaram	717
c	c	a	Yes	a	Yes	b		Yes	b	c	b	Perugupalle	718
c	c	Yes	Yes	Yes	Yes	Yes		Yes	b	c	b	Hussain Puram	719
												Manamadugu	720
												Bonthagunta Palle	721
c	c	Yes	Yes	Yes	Yes	Yes		Yes	b	c	b	Mogallur	722
c	c	Yes	Yes	Yes	Yes	Yes		Yes	Yes	c	Yes	Veligandla	723
c	c	Yes	Yes	Yes	Yes	b		Yes	a	c	a	Ramagopalapuram	724
c	c	Yes	Yes	Yes	Yes	c		Yes	a	c	a	Ramalinga Puram	725

**Census of India 2011- Village Directory  
Amenities and Land use (As on 2009)**

**Name of District : Prakasam**

**Location Code No.: 549**

**Name of Mandal Parishad : Veligandla**

**Location Code No.: 0803**

Sl. No.	Name of Village	Availability of miscellaneous facilities (If amenities available code -Yes is given, If not available within the village, the distance range code viz; a for < 5 Kms, b for 5-10 Kms and c for 10+ kms of nearest place where facility is available is given).									
		Self-Help Group (SHG)	Public distribution system (PDS) shop	Mandis / Regular market	Weekly Haat	Agricultural marketing society	Integrated Child Development Scheme (Nutritional Centres)	Anganwadi Centre (Nutritional Centres)	Others (Nutritional Centres)	ASHA (Accredited Social Health Activist)	Community centre with/without TV
1	2	80	81	82	83	84	85	86	87	88	89
706	Panduva Nagula Varam	Yes	Yes	b	b	c	c	Yes	Yes	Yes	Yes
707	Jangam Narasaya Palle	Yes	a	c	c	c	c	Yes	Yes	a	a
708	Khandrika										
709	Pulikuntla Ralla Palle	Yes	Yes	c	c	c	c	Yes	Yes	Yes	b
710	Ganesuni Palle	Yes	a	c	c	c	c	a	Yes	a	b
711	Panduva	Yes	b	c	c	c	c	Yes	Yes	Yes	c
712	Gandla Seetharam Puram										
713	Ganna Varam	Yes	Yes	c	c	c	a	Yes	Yes	Yes	b
714	Gurugupadu										
715	Kankanam Padu	Yes	Yes	c	c	c	a	Yes	Yes	Yes	b
716	Kankanam Padu Agraharam	Yes	Yes	c	c	c	b	Yes	Yes	Yes	c
717	Ballavaram	Yes	Yes	c	c	c	b	Yes	Yes	a	c
718	Perugupalle	Yes	a	c	c	c	b	a	Yes	a	c
719	Hussain Puram	Yes	Yes	c	c	c	b	Yes	Yes	Yes	b
720	Manamadugu										
721	Bonthagunta Palle										
722	Mogallur	Yes	Yes	b	b	c	b	Yes	Yes	Yes	b
723	Veligandla	Yes	Yes	Yes	Yes	c	Yes	Yes	Yes	Yes	Yes
724	Ramagopalapuram	Yes	Yes	b	b	c	a	Yes	Yes	Yes	a
725	Ramalinga Puram	Yes	Yes	b	b	c	a	Yes	Yes	Yes	b

**Census of India 2011- Village Directory  
Amenities and Land use (As on 2009)**

**Name of District : Prakasam**

**Location Code No.: 549**

**Name of Mandal Parishad : Veligandla**

**Location Code No.: 0803**

Availability of miscellaneous facilities (If amenities available code -Yes is given, If not available within the village, the distance range code viz; a for < 5 Kms, b for 5-10 Kms and c for 10+ kms of nearest place where facility is available is given).								Availability of electricity (Yes/No)				Nearest Town		Name of Village	Sl. No.
Sports Field,	Sports Club / Recreation Centre	Cinema / Video Hall	Public Library	Public Reading Room	Newspaper Supply	Assembly Polling station	Birth & Death Registration Office	Power Supply for Domestic Use (ED)	Power Supply for Agricultural Use (EAG)	Power Supply for Commercial Use (EC)	Power Supply for All Uses (EA)	Name	Distance range code i.e. a for <5 Kms, b for 5-10 Kms and c for 10+ kms		
90	91	92	93	94	95	96	97	98	99	100	101	102	103	2	1
c	c	c	b	c	Yes	Yes	Yes	Yes	Yes	Yes	Yes	Kandukur	c	Panduva Nagula Varam	706
c	c	c	c	c	Yes	a	a	Yes	Yes	Yes	Yes	Kandukur	c	Jangam Narasaya Palle	707
												Kandukur	c	K.Kesavabotlavari	708
												Kandukur	c	Khandrika	708
c	c	c	b	c	Yes	Yes	Yes	Yes	Yes	Yes	Yes	Kandukur	c	Pulikuntla Ralla Palle	709
c	c	c	c	c	Yes	a	a	Yes	Yes	Yes	Yes	Kandukur	c	Ganesuni Palle	710
c	c	c	c	c	Yes	Yes	Yes	Yes	Yes	Yes	Yes	Kandukur	c	Panduva	711
												Kandukur	c	Gandla Seetharam	712
												Kandukur	c	Puram	712
c	c	c	a	c	Yes	Yes	Yes	Yes	Yes	Yes	Yes	Kandukur	c	Ganna Varam	713
												Kandukur	c	Gurugupadu	714
c	c	c	c	a	Yes	Yes	Yes	Yes	Yes	Yes	Yes	Kandukur	c	Kankanam Padu	715
												Kandukur	c	Kankanam Padu	715
c	c	c	c	b	Yes	a	a	Yes	Yes	Yes	Yes	Kandukur	c	Agraharam	716
c	c	c	c	Yes	Yes	Yes	Yes	Yes	Yes	Yes	Yes	Kandukur	c	Ballavaram	717
c	c	c	c	a	Yes	a	a	Yes	Yes	Yes	Yes	Kandukur	c	Perugupalle	718
c	c	c	c	a	Yes	Yes	Yes	Yes	Yes	Yes	Yes	Kandukur	c	Hussain Puram	719
												Kandukur	c	Manamadugu	720
												Kandukur	c	Bonthagunta Palle	721
c	c	c	c	Yes	Yes	Yes	Yes	Yes	Yes	Yes	Yes	Kandukur	c	Mogallur	722
c	c	c	c	Yes	Yes	Yes	Yes	Yes	Yes	Yes	Yes	Kandukur	c	Veligandla	723
c	c	c	c	a	Yes	Yes	Yes	Yes	Yes	Yes	Yes	Kandukur	c	Ramagopalapuram	724
c	c	c	c	a	Yes	Yes	Yes	Yes	Yes	Yes	Yes	Kandukur	c	Ramalinga Puram	725

**Census of India 2011- Village Directory  
Amenities and Land use (As on 2009)**

**Name of District : Prakasam**

**Location Code No.: 549**

**Name of Mandal Parishad : Veligandla**

**Location Code No.: 0803**

Sl. No.	Name of Village	Land Use										
		Area under different types of land use ( in hectares rounded up to one decimal place)										
1	2	104	105	106	107	108	109	110	111	112	113	114
		Forests	Area under Non-agricultural Uses	Barren and Un-cultivable land	Permanent Pastures and Other Grazing Lands	Land Under Miscellaneous Tree Crops etc.	Culturable Waste Land	Fallow lands other than current fallows	Current Fallows	Net Area Sown	Total Irrigated Land Area	Total Un-irrigated Land Area
706	Panduva Nagula Varam	941.3	373.3	369.1	102.4	46.5	216.5	343.2	187.8	1201.9	454.1	1278.8
707	Jangam Narasaya Palle	0	34.3	26.3	5.3	0	30.4	86.2	73.7	165.9	74.9	250.9
708	K.Kesavabotlavari Khandrika	0	0	0	0	0	0	26.6	3.2	80.1	8	102
709	Pulikuntla Ralla Palle	1292.7	230.8	17.4	0	0	2.8	180.1	160.3	490.9	181.3	649.9
710	Ganesuni Palle	0	7.3	18.2	0	0	3.2	20.2	18.2	176.8	71.6	143.7
711	Panduva	135.6	137.4	254.5	0	0	176	131.9	70.4	375.1	106.8	470.6
712	Gandla Seetharam Puram	0	71.2	121.4	24.3	6.1	63.9	21.8	40.9	174.4	71.6	165.5
713	Ganna Varam	0	154.2	113.3	17.4	0	0	6.9	88.6	532.6	142.8	485.2
714	Gurugupadu	0	0	20	30	129	0	6	20	30	3.2	52.8
715	Kankanam Padu Kankanam Padu	0	309	348.8	9.7	20.2	101.2	163.9	75.7	1252.5	203.6	1288.5
716	Agraharam	0	0.4	27.9	0	4	0	114.1	93.5	758	116.1	849.4
717	Ballavaram	0	169.4	21.4	1.2	0	0	6.9	9.3	234.7	46.5	204.4
718	Perugupalle	0	234	85	0	8.1	61.9	131.5	43.7	208.8	118.2	265.9
719	Hussain Puram	0	454.8	188.9	4.9	24.3	63.9	131.5	78.1	549.6	214.9	544.3
720	Manamadugu	0	55.2	29.5	0	0	22.3	36.8	29.9	313.2	0	380
721	Bonthagunta Palle	0	135.2	38.4	0	0	127.5	53	19.8	155	27.5	200.3
722	Mogallur	791.5	246.6	364.2	0	5.7	85.8	354.1	51.4	665.7	75.3	995.9
723	Veligandla	0	154.6	149.7	55.4	8.1	115.3	442.7	101.6	1180.5	102.4	1622.4
724	Ramagopalapuram	0	225.8	144.5	86.2	147.7	130.3	7.3	5.7	545.5	147.7	410.8
725	Ramalinga Puram	0	107.9	244.4	50.6	197.9	40.1	136.8	99.2	432.2	136.8	531.4

**Census of India 2011- Village Directory  
Amenities and Land use (As on 2009)**

**Name of District : Prakasam**

**Location Code No.: 549**

**Name of Mandal Parishad : Veligandla**

**Location Code No.: 0803**

Land Use					Name of three most important commodities manufactured			Name of Village	Sl. No.
Area irrigated by source (in hectare).					First	Second	Third		
Canals (C)	Wells/Tube-wells(W/TW)	Tanks/Lakes(T/L)	Water Falls(WF)	Others(O)	120	121	122	2	1
0	454.1	0	0	0				Panduva Nagula Varam	706
0	0	74.9	0	0				Jangam Narasaya Palle	707
0	8	0	0	0				K.Kesavabotlavari Khandrika	708
0	181.3	0	0	0				Pulikuntla Ralla Palle	709
71.6	0	0	0	0				Ganesuni Palle	710
0	106.8	0	0	0				Panduva	711
0	71.6	0	0	0				Gandla Seetharam Puram	712
0	142.8	0	0	0				Ganna Varam	713
0	3.2	0	0	0				Gurugupadu	714
0	203.6	0	0	0				Kankanam Padu	715
0	116.1	0	0	0				Kankanam Padu Agraharam	716
0	46.5	0	0	0				Ballavaram	717
0	118.2	0	0	0				Perugupalle	718
0	214.9	0	0	0				Hussain Puram	719
0	0	0	0	0				Manamadugu	720
0	27.5	0	0	0				Bonthagunta Palle	721
0	75.3	0	0	0				Mogallur	722
0	102.4	0	0	0				Veligandla	723
0	147.7	0	0	0				Ramagopalapuram	724
0	136.8	0	0	0				Ramalinga Puram	725

**Census of India 2011- Village Directory  
Amenities and Land use (As on 2009)**

Name of District : Prakasam

Location Code No.: 549

Name of Mandal Parishad : Veligandla

Location Code No.: 0803

Sl. No.	Name of Village	Location code no.	Total area of the village ( in hectares rounded up to one decimal place)	Total population ( 2011 census )	Number of households (2011 census)	Number of educational amenities available (If not available within the village, the distance range code viz; a for < 5 Kms, b for 5-10 Kms and c for 10+ kms of nearest place where facility is available is given).									
						Pre-Primary school (PP)	Primary school (P)	Middle school (M)	Secondary School (S)	Senior Secondary school (SS)	Degree college of arts science & commerce (ASC)	Engineering college(EC)	Medical college (MC)	Management institute (MI)	Polytechnic (Pt)
1	2	3	4	5	6	7	8	9	10	11	12	13	14	15	16
726	Immadi Cheruvu	591244	3104	2766	638	b	6	1	1	c	c	c	c	c	c
727	Vedula Cheruvu	591245	765	1492	302	b	3	a	b	c	c	c	c	c	c
728	Kotala Palle	591246	1006	1436	294	c	3	1	b	c	c	c	c	c	c
729	Chodavaram	591247	565	776	183	c	1	a	b	c	c	c	c	c	c
730	Marapagunta	591248	899	1120	223	b	1	a	a	c	c	c	c	c	c
731	Nagireddy Palle	591249	836	1316	302	c	4	3	1	c	c	c	c	c	c
<b>Total</b>			<b>31443</b>	<b>35951</b>	<b>8231</b>	<b>2</b>	<b>71</b>	<b>18</b>	<b>8</b>	<b>0</b>	<b>0</b>	<b>0</b>	<b>0</b>	<b>0</b>	<b>0</b>



**Census of India 2011- Village Directory  
Amenities and Land use (As on 2009)**

**Name of District : Prakasam**

**Location Code No.: 549**

**Name of Mandal Parishad : Veligandla**

**Location Code No.: 0803**

Number of educational amenities available (If not available within the village, the distance range code viz; a for <5 Kms, b for 5-10 Kms and c for 10+ kms of nearest place where facility is available is given).				Number of Medical Amenities available. (If not available within the village, the distance range code viz; a for < 5 Kms, b for 5-10 Kms and c for 10+ kms of nearest place where facility is available is given).										Name of Village	Sl. No.	
Vocational training school /ITI	Non-formal training centre (NFTC)	Special school for disabled (SSD)	Others (specify)	Community health centre (CHC)	Primary health centre (PHC)	Primary health sub centre (PHS)	Maternity and child welfare centre (MCW)	T. B. clinic (TBC)	Hospital-allopathic (HA)	Hospital-alternative medicine (HO)	Dispensary (D)	Veterinary hospital (VH)	Mobile health clinic (MHC)			Family welfare centre (FWC)
17	18	19	20	21	22	23	24	25	26	27	28	29	30	31	2	1
c	c	c		c	b	a	c	c	c	c	c	b	c	c	Immadi Cheruvu	726
c	c	c		c	c	a	c	c	c	c	c	c	c	c	Vedulla Cheruvu	727
c	c	c		c	a	a	c	c	c	c	c	c	c	c	Kotala Palle	728
c	c	c		c	a	a	c	c	c	c	c	c	c	c	Chodavaram	729
c	c	c		c	a	a	c	c	c	c	c	b	c	c	Marapagunta	730
c	c	c		c	1	1	c	c	c	c	c	c	c	c	Nagireddy Palle	731
<b>0</b>	<b>0</b>	<b>0</b>	<b>0</b>	<b>0</b>	<b>2</b>	<b>7</b>	<b>0</b>	<b>0</b>	<b>0</b>	<b>0</b>	<b>0</b>	<b>1</b>	<b>0</b>	<b>0</b>		

**Census of India 2011- Village Directory  
Amenities and Land use (As on 2009)**

Name of District : Prakasam

Location Code No.: 549

Name of Mandal Parishad : Veligandla

Location Code No.: 0803

Sl. No.	Name of Village	Number of Non-Government Medical Amenities available.							Availability of drinking water - Yes / No							
		Charitable non Govt. hospital/Nursing home.	Medical practitioner with MBBS Degree	Medical practitioner with other degree	Medical practitioner with no degree	Traditional practitioner and faith healer	Medicine Shop	Others	Tap water (Treated/Untreated)	Well water (Covered / Uncovered well)	Hand Pump	Tube wells / Bore well	Spring	River / Canal	Tank / Pond / Lake	Others
1	2	32	33	34	35	36	37	38	39	40	41	42	43	44	45	46
726	Immadi Cheruvu	0	0	0	3	0	0	0	No	No	Yes	Yes	No	No	No	No
727	Vedulla Cheruvu	0	0	0	1	0	0	0	Yes	No	Yes	Yes	No	No	No	No
728	Kotala Palle	0	0	0	0	0	0	0	Yes	No	Yes	Yes	No	No	No	No
729	Chodavaram	0	0	0	0	0	0	0	Yes	No	Yes	Yes	No	No	No	No
730	Marapagunta	0	0	0	0	0	0	0	Yes	No	Yes	Yes	No	No	No	No
731	Nagireddy Palle	0	0	0	0	0	0	0	No	No	Yes	Yes	No	No	No	No
<b>Total</b>		<b>0</b>	<b>0</b>	<b>0</b>	<b>19</b>	<b>0</b>	<b>2</b>	<b>0</b>	<b>10</b>	<b>2</b>	<b>21</b>	<b>13</b>	<b>0</b>	<b>0</b>	<b>0</b>	<b>1</b>

**Census of India 2011- Village Directory  
Amenities and Land use (As on 2009)**

**Name of District : Prakasam**

**Location Code No.: 549**

**Name of Mandal Parishad : Veligandla**

**Location Code No.: 0803**

Availability of toilet & others Yes / No				Communication and transport facilities (If amenities available code -Yes is given except for Village Pin Code ,If not available within the village , the distance range code viz; a for < 5 Kms, b for 5-10 Kms and c for 10+ kms of nearest place where facility is available is given).									Name of Village	Sl. No.
Community toilet including bath.	Community toilet excluding bath.	Rural sanitary mart or sanitary hardware outlet available near the village.	Community bio- gas or recycle of waste for productive use.	Post office(PO)	Sub post office (SPO)	Post & Telegraph office (P&TO)	Village Pin Code	Telephones (Land lines)	Public call office (PCO)	Mobile phone coverage	Internet cafes/ Common service centre (CSC)			
47	48	49	50	51	52	53	54	55	56	57	58	2	1	
No	No	No	No	Yes	b	c	523224	Yes	Yes	Yes	c	Immadi Cheruvu	726	
No	No	No	No	Yes	c	c	523224	Yes	Yes	Yes	c	Vedulla Cheruvu	727	
No	No	No	No	Yes	b	c	523223	Yes	Yes	Yes	c	Kotala Palle	728	
No	No	No	No	a	b	b	523223	Yes	Yes	Yes	c	Chodavaram	729	
No	No	No	No	Yes	a	c	523223	Yes	Yes	Yes	b	Marapagunta	730	
No	No	No	No	Yes	b	c	523223	Yes	Yes	Yes	c	Nagireddy Palle	731	
<b>0</b>	<b>0</b>	<b>0</b>	<b>0</b>	<b>14</b>	<b>2</b>	<b>0</b>		<b>20</b>	<b>20</b>	<b>21</b>	<b>0</b>			

**Census of India 2011- Village Directory  
Amenities and Land use (As on 2009)**

Name of District : Prakasam

Location Code No.: 549

Name of Mandal Parishad : Veligandla

Location Code No.: 0803

Sl. No.	Name of Village	Communication and transport facilities (If amenities available code -Yes is given except for Village Pin Code, If not available within the village, the distance range code viz; a for < 5 Kms, b for 5-10 Kms and c for 10+ kms of nearest place where facility is available is given).									
		Private courier facility	Bus service (Public & Private)	Railway stations	Auto/Modified Autos	Taxis and Vans	Tractors	Cycle-pulled rickshaws(Manual & Machine driven)	Carts driven by animals	Sea /River ferry service	
1	2	59	60	61	62	63	64	65	66	67	
726	Immadi Cheruvu	c	Yes	c	Yes	b	c		Yes		
727	Vedula Cheruvu	c	Yes	c	Yes	c	b		Yes		
728	Kotala Palle	c	Yes	c	Yes	c	b		Yes		
729	Chodavaram	c	a	c	Yes	c	Yes		Yes		
730	Marapagunta	c	Yes	c	Yes	b	a		Yes		
731	Nagireddy Palle	c	a	c	Yes	b	b		Yes		
<b>Total</b>		<b>1</b>	<b>12</b>	<b>0</b>	<b>20</b>	<b>1</b>	<b>1</b>	<b>0</b>	<b>20</b>	<b>0</b>	

**Census of India 2011- Village Directory  
Amenities and Land use (As on 2009)**

**Name of District : Prakasam**

**Location Code No.: 549**

**Name of Mandal Parishad : Veligandla**

**Location Code No.: 0803**

Village connected to highways,village roads, banks & credit societies (If amenities available code -Yes is given, If not available within the village , the distance range code viz; a for < 5 Kms, b for 5-10 Kms and c for 10+ kms of nearest place where facility is available is given).												Name of Village	Sl. No.
68	69	70	71	72	73	74	75	76	77	78	79		
c	c	Yes	Yes	Yes	Yes	Yes		Yes	b	c	b	Immadi Cheruvu	726
c	c	a	Yes	Yes	Yes	b		Yes	c	c	c	Vedula Cheruvu	727
c	c	Yes	Yes	Yes	Yes	b		Yes	c	c	c	Kotala Palle	728
c	c	a	Yes	Yes	Yes	b		Yes	c	c	c	Chodavaram	729
c	c	Yes	Yes	Yes	Yes	b		Yes	b	c	b	Marapagunta	730
c	c	a	Yes	Yes	Yes	b		Yes	c	c	c	Nagireddy Palle	731
<b>0</b>	<b>0</b>	<b>9</b>	<b>21</b>	<b>18</b>	<b>21</b>	<b>6</b>	<b>0</b>	<b>21</b>	<b>2</b>	<b>0</b>	<b>1</b>		

**Census of India 2011- Village Directory  
Amenities and Land use (As on 2009)**

**Name of District : Prakasam**

**Location Code No.: 549**

**Name of Mandal Parishad : Veligandla**

**Location Code No.: 0803**

Sl. No.	Name of Village	Availability of miscellaneous facilities (If amenities available code -Yes is given, If not available within the village, the distance range code viz; a for < 5 Kms, b for 5-10 Kms and c for 10+ kms of nearest place where facility is available is given).									
		Self-Help Group (SHG)	Public distribution system (PDS) shop	Mandis / Regular market	Weekly Haat	Agricultural marketing society	Integrated Child Development Scheme (Nutritional Centres)	Anganwadi Centre (Nutritional Centres)	Others (Nutritional Centres)	ASHA (Accredited Social Health Activist)	Community centre with/without TV
1	2	80	81	82	83	84	85	86	87	88	89
726	Immadi Cheruvu	Yes	Yes	c	c	c	b	Yes	Yes	Yes	c
727	Vedula Cheruvu	Yes	Yes	c	c	c	c	Yes	Yes	a	b
728	Kotala Palle	Yes	Yes	c	c	c	c	Yes	Yes	Yes	b
729	Chodavaram	Yes	Yes	c	c	c	c	Yes	Yes	Yes	b
730	Marapagunta	Yes	Yes	c	c	c	b	Yes	Yes	Yes	a
731	Nagireddy Palle	Yes	Yes	c	c	c	c	Yes	Yes	Yes	a
<b>Total</b>		<b>21</b>	<b>17</b>	<b>1</b>	<b>1</b>	<b>0</b>	<b>1</b>	<b>19</b>	<b>21</b>	<b>16</b>	<b>2</b>

**Census of India 2011- Village Directory  
Amenities and Land use (As on 2009)**

**Name of District : Prakasam**

**Location Code No.: 549**

**Name of Mandal Parishad : Veligandla**

**Location Code No.: 0803**

Availability of miscellaneous facilities (If amenities available code -Yes is given, If not available within the village, the distance range code viz; a for < 5 Kms, b for 5-10 Kms and c for 10+ kms of nearest place where facility is available is given).								Availability of electricity (Yes/No)				Nearest Town		Name of Village	Sl. No.
Sports Field,	Sports Club / Recreation Centre	Cinema / Video Hall	Public Library	Public Reading Room	Newspaper Supply	Assembly Polling station	Birth & Death Registration Office	Power Supply for Domestic Use (ED)	Power Supply for Agricultural Use (EAG)	Power Supply for Commercial Use (EC)	Power Supply for All Uses (EA)	Name	Distance range code i.e. a for <5 Kms, b for 5-10 Kms and c for 10+ kms		
90	91	92	93	94	95	96	97	98	99	100	101	102	103	2	1
c	c	c	c	b	Yes	Yes	Yes	Yes	Yes	Yes	Yes	Kandukur	c	Immadi Cheruvu	726
c	c	c	c	c	Yes	Yes	Yes	Yes	Yes	Yes	Yes	Kandukur	c	Vedulla Cheruvu	727
c	c	c	c	b	Yes	Yes	Yes	Yes	Yes	Yes	Yes	Kandukur	c	Kotala Palle	728
c	c	c	c	b	Yes	Yes	Yes	Yes	Yes	Yes	Yes	Kandukur	c	Chodavaram	729
c	c	c	c	a	Yes	a	Yes	Yes	Yes	Yes	Yes	Kandukur	c	Marapagunta	730
c	c	c	c	b	Yes	Yes	Yes	Yes	Yes	Yes	Yes	Kandukur	c	Nagireddy Palle	731
<b>0</b>	<b>0</b>	<b>0</b>	<b>0</b>	<b>3</b>	<b>21</b>	<b>16</b>	<b>17</b>	<b>21</b>	<b>21</b>	<b>21</b>	<b>21</b>		<b>0</b>		

**Census of India 2011- Village Directory  
Amenities and Land use (As on 2009)**

**Name of District : Prakasam**

**Location Code No.: 549**

**Name of Mandal Parishad : Veligandla**

**Location Code No.: 0803**

Sl. No.	Name of Village	Land Use										
		Area under different types of land use ( in hectares rounded up to one decimal place)										
		Forests	Area under Non-agricultural Uses	Barren and Un-cultivable land	Permanent Pastures and Other Grazing Lands	Land Under Miscellaneous Tree Crops etc.	Culturable Waste Land	Fallow lands other than current fallows	Current Fallows	Net Area Sown	Total Irrigated Land Area	Total Un-irrigated Land Area
1	2	104	105	106	107	108	109	110	111	112	113	114
726	Immadi Cheruvu	1759.9	345.7	121.4	0	0	181.7	168.8	18.2	508.3	153.4	541.9
727	Vedulla Cheruvu	202.8	68.8	104.4	0	0	36.4	44.5	45.3	262.8	76.9	275.7
728	Kotala Palle	182.9	140	71.6	0	0	0	185.8	86.6	339.1	263.4	348
729	Chodavaram	0	30.4	3.2	0	61.9	0	80.5	132.3	256.6	186.6	282.9
730	Marapagunta	48.2	170.2	146.5	0	0	22.3	114.1	42.1	355.7	167.1	344.8
731	Nagireddy Palle	0	190.2	3.8	0	0	2.8	87	151.4	400.8	212.9	426.3
<b>Total</b>		<b>5354.9</b>	<b>4046.7</b>	<b>3033.8</b>	<b>387.4</b>	<b>659.5</b>	<b>1484</b>	<b>3082</b>	<b>1746.9</b>	<b>11646.7</b>	<b>3363.6</b>	<b>13112</b>



**Census of India 2011- Village Directory  
Amenities and Land use (As on 2009)**

**Name of District : Prakasam**

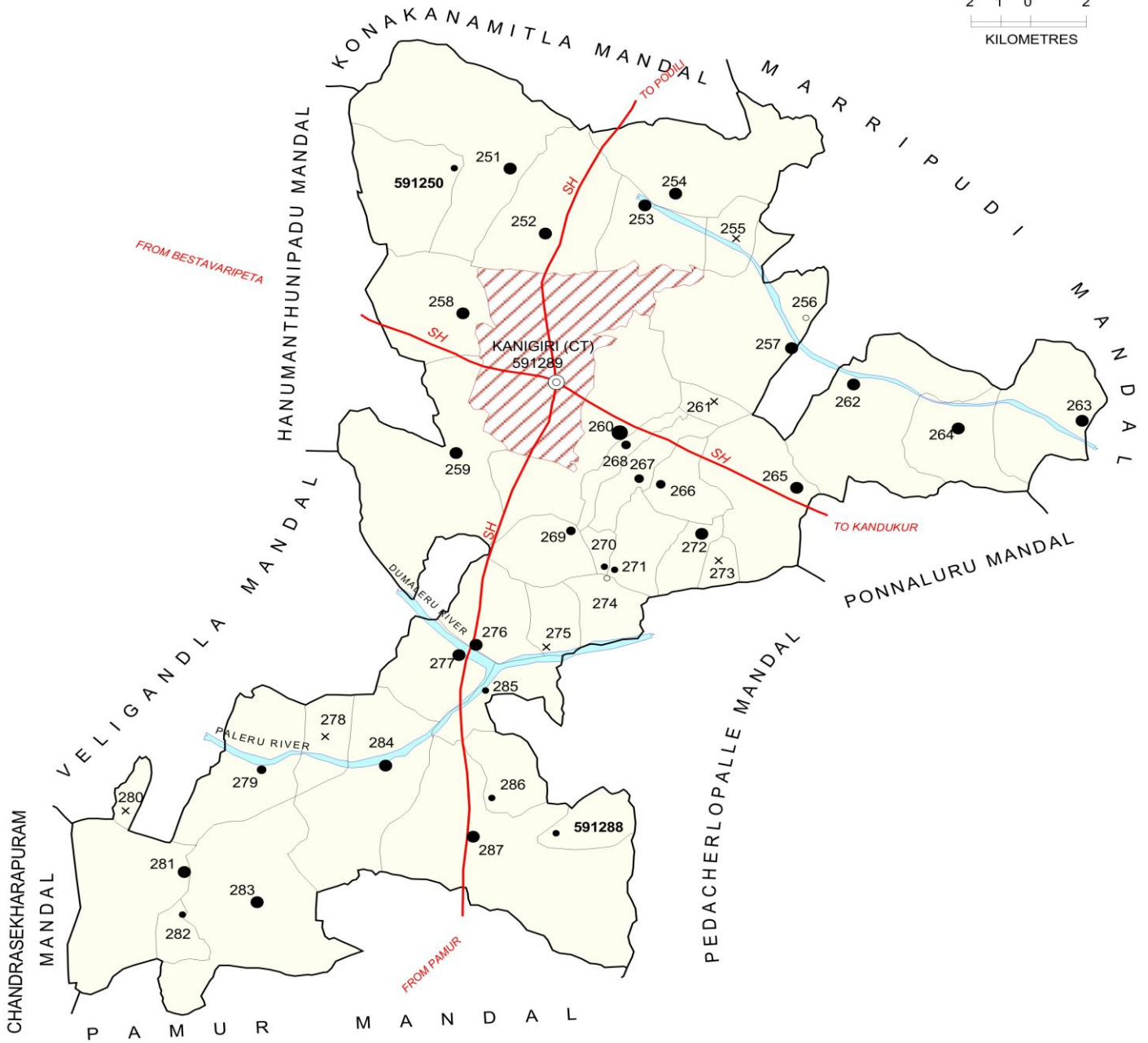
**Location Code No.: 549**

**Name of Mandal Parishad : Veligandla**

**Location Code No.: 0803**

Land Use					Name of three most important commodities manufactured			Name of Village	Sl. No.					
Area irrigated by source (in hectare).					First	Second	Third							
Canals ( C )	Wells/Tube-wells(W/TW)	Tanks/Lakes(T/L)	Water Falls(WF)	Others(O)	115	116	117	118	119	120	121	122	2	1
0	153.4	0	0	0									Immadi Cheruvu	726
0	76.9	0	0	0									Vedulla Cheruvu	727
0	218.4	45	0	0									Kotala Palle	728
0	186.6	0	0	0									Chodavaram	729
0	167.1	0	0	0									Marapagunta	730
0	212.9	0	0	0									Nagireddy Palle	731
<b>71.6</b>	<b>3172.1</b>	<b>119.9</b>	<b>0</b>	<b>0</b>										

INDIA  
**ANDHRA PRADESH**  
**KANIGIRI MANDAL**  
**PRAKASAM DISTRICT**



Note:- Kanigiri (U) (289) village is fully included in Kanigiri C.T.

AREA : 513.81 Sq.kms.  
 POPULATION : 92466  
 NO. OF TOWNS : 1  
 NO. OF VILLAGES : 39  
 DISTANCE FROM Dist. H.Qrts.  
 TO MANDAL : 80 Kms.

BOUNDARY, MANDAL.....	—————
" VILLAGE WITH MDDS CODE.....	591250
HEADQUARTERS, MANDAL.....	⊙
POPULATION SIZE OF VILLAGES :	○ ● ●● ●●●
BELOW 200, 200-499, 500-999,1000-4999, 5000 AND ABOVE...	
UNINHABITED VILLAGE WITH MDDS CODE.....	X 591255
STATE HIGHWAY.....	SH
RIVER AND STREAM.....	~~~~~
CENSUS TOWN WITH MDDS CODE.....	591289

**ALPHABETICAL LIST OF VILLAGES (MANDAL PARISHAD WISE)  
PRAKASAM DISTRICT**

Sl. No.	Name of Village	2011 Census Location Code No.	2001 Census Location Code No.
1	2	3	4
<b>Name of Mandal Parishad : Kanigiri</b>			
<b>Name of Mandal : Kanigiri (0040)</b>			
1	Ayyanapalem	2854905136591273	2818004002226900
2	Baduguleru	2854905136591251	2818004002224600
3	Balavenkata Puram	2854905136591286	2818004002228200
4	Balli Palle	2854905136591287	2818004002228300
5	Bommireddi Palle	2854905136591262	2818004002225800
6	Chakirala	2854905136591259	2818004002225500
7	Challagirigala	2854905136591252	2818004002224700
8	Chennakesavapuram	2854905136591280	2818004002227600
9	China Irlapadu	2854905136591267	2818004002226300
10	Chinaalavala Padu	2854905136591276	2818004002227200
11	Chirla Dinne	2854905136591284	2818004002228000
12	Dirisavancha	2854905136591253	2818004002224800
13	Ganuga Penta	2854905136591250	2818004002224500
14	Gosulaveedu	2854905136591272	2818004002226800
15	Gudipadu	2854905136591263	2818004002225900
16	Guravajipeta	2854905136591283	2818004002227900
17	Hazis Puram	2854905136591265	2818004002226100
18	Jammalamadaka	2854905136591279	2818004002227500
19	Kalagatla	2854905136591271	2818004002226700
20	Kanchipuram	2854905136591256	2818004002225100
21	Kodigudla Padu (West)	2854905136591266	2818004002226200
22	Krishna Puram	2854905136591282	2818004002227800
23	Lingojipuram	2854905136591275	2818004002227100
24	Nimma Maheswarapuram	2854905136591270	2818004002226600
25	Peramgudi Palle	2854905136591268	2818004002226400
26	Polavaram	2854905136591269	2818004002226500
27	Punugodu	2854905136591257	2818004002225200
28	Punugodu Khandrika	2854905136591255	2818004002225000
29	Rachagundlapadu	2854905136591274	2818004002227000
30	Sankavaram	2854905136591260	2818004002225600
31	Somanapalle	2854905136591261	2818004002225700
32	Takkellapadu	2854905136591277	2818004002227300
33	Tallur	2854905136591264	2818004002226000
34	Thummagunta	2854905136591258	2818004002225400
35	Umamaheswarapuram	2854905136591278	2818004002227400
36	Vangapadu	2854905136591281	2818004002227700
37	Vijaya Gopala Puram	2854905136591285	2818004002228100
38	Viswanadha Puram	2854905136591288	2818004002228400
39	Yadavalli	2854905136591254	2818004002224900

**Census of India 2011- Village Directory  
Amenities and Land use (As on 2009)**

Name of District : Prakasam

Location Code No.: 549

Name of Mandal Parishad : Kanigiri

Location Code No.: 0804

Sl. No.	Name of Village	Location code no.	Total area of the village ( in hectares rounded up to one decimal place)	Total population ( 2011 census )	Number of households (2011 census)	Number of educational amenities available (If not available within the village, the distance range code viz; a for < 5 Kms, b for 5-10 Kms and c for 10+ kms of nearest place where facility is available is given).									
						Pre-Primary school (PP)	Primary school (P)	Middle school (M)	Secondary School (S)	Senior Secondary school (SS)	Degree college of arts science & commerce (ASC)	Engineering college(EC)	Medical college (MC)	Management institute (MI)	Polytechnic (Pt)
1	2	3	4	5	6	7	8	9	10	11	12	13	14	15	16
732	Ganuga Penta	591250	1265	488	129	c	1	a	b	c	c	c	c	c	c
733	Baduguleru	591251	3322	1910	418	c	3	1	b	c	c	c	c	c	c
734	Challagirigala	591252	1863	3163	675	b	5	1	b	b	b	c	c	c	c
735	Dirisavancha	591253	902	1105	243	b	2	1	1	b	b	c	c	c	c
736	Yadavalli	591254	2067	2263	482	c	2	b	c	c	c	c	c	c	c
737	Punugodu Khandrika	591255	447	0	0										
738	Kanchipuram	591256	232	7	3	c	a	a	a	c	c	c	c	c	c
739	Punugodu	591257	2213	2133	516	b	4	1	a	b	b	a	c	c	c
740	Thummagunta	591258	1482	1936	389	b	3	1	b	b	b	c	c	c	b
741	Chakirala	591259	3023	4399	996	b	8	2	b	b	b	c	c	c	b
742	Sankavaram	591260	2100	7335	1724	a	7	2	1	a	a	b	c	b	c
743	Somanapalle	591261	242	0	0										
744	Bommireddi Palle	591262	2592	2416	570	c	5	a	a	c	c	c	c	c	c
745	Gudipadu	591263	1450	1788	370	c	4	1	b	c	c	c	c	c	c
746	Tallur	591264	1086	2376	595	c	3	2	1	c	c	c	c	c	c
747	Hazis Puram	591265	1690	2901	635	b	4	1	1	a	b	b	c	b	c
748	Kodigudla Padu (West)	591266	606	961	208	b	2	a	b	b	b	a	c	b	c
749	China Irlapadu	591267	601	890	181	b	2	1	b	b	b	1	c	1	c

**Census of India 2011- Village Directory  
Amenities and Land use (As on 2009)**

**Name of District : Prakasam**

**Location Code No.: 549**

**Name of Mandal Parishad : Kanigiri**

**Location Code No.: 0804**

Number of educational amenities available (If not available within the village, the distance range code viz; a for <5 Kms, b for 5-10 Kms and c for 10+ kms of nearest place where facility is available is given).				Number of Medical Amenities available. (If not available within the village, the distance range code viz; a for < 5 Kms, b for 5-10 Kms and c for 10+ kms of nearest place where facility is available is given).										Name of Village	Sl. No.	
Vocational training school /ITI	Non-formal training centre (NFTC)	Special school for disabled (SSD)	Others (specify)	Community health centre (CHC)	Primary health centre (PHC)	Primary health sub centre (PHS)	Maternity and child welfare centre (MCW)	T.B. clinic (TBC)	Hospital-allopathic (HA)	Hospital-alternative medicine (HO)	Dispensary (D)	Veterinary hospital (VH)	Mobile health clinic (MHC)			Family welfare centre (FWC)
17	18	19	20	21	22	23	24	25	26	27	28	29	30	31	2	1
c	c	c		c	b	b	c	c	c	c	c	c	c	c	Ganuga Penta	732
c	c	c		c	c	b	c	c	c	c	c	c	c	c	Baduguleru	733
b	c	c		c	c	2	c	c	c	c	c	c	c	c	Challagirigala	734
b	c	c		b	c	1	c	c	c	c	c	b	b	b	Dirisavancha	735
c	c	c		c	c	b	c	c	c	c	c	c	c	c	Yadavalli	736
															Punugodu Khandrika	737
c	c	c		c	c	a	c	c	c	c	c	c	c	c	Kanchipuram	738
b	c	c		c	c	1	c	c	c	c	c	c	c	c	Punugodu	739
b	b	c		c	c	b	c	c	c	c	c	c	c	c	Thummagunta	740
b	b	c		c	c	b	c	c	c	c	c	c	c	c	Chakirala	741
a	c	c		c	c	2	c	c	c	c	c	c	c	c	Sankavaram	742
															Somanapalle	743
c	c	c		c	c	a	c	c	c	c	c	c	c	c	Bommireddi Palle	744
c	c	c		c	c	b	c	c	c	c	c	c	c	c	Gudipadu	745
c	c	c		c	c	1	c	c	c	c	c	c	c	c	Tallur	746
b	c	b		b	c	1	c	c	c	c	c	b	b	b	Hazis Puram	747
b	c	c		c	c	b	c	c	c	c	c	b	c	c	Kodigudla Padu (West)	748
b	c	c		c	c	b	c	c	c	c	c	b	c	c	China Irlapadu	749

**Census of India 2011- Village Directory  
Amenities and Land use (As on 2009)**

Name of District : Prakasam

Location Code No.: 549

Name of Mandal Parishad : Kanigiri

Location Code No.: 0804

Sl. No.	Name of Village	Number of Non-Government Medical Amenities available.							Availability of drinking water - Yes / No								
		Charitable non Govt. hospital/Nursing home.	Medical practitioner with MBBS Degree	Medical practitioner with other degree	Medical practitioner with no degree	Traditional practitioner and faith healer	Medicine Shop	Others	Tap water (Treated/Untreated)	Well water (Covered / Uncovered well)	Hand Pump	Tube wells / Bore well	Spring	River / Canal	Tank / Pond / Lake	Others	
1	2	32	33	34	35	36	37	38	39	40	41	42	43	44	45	46	
732	Ganuga Penta	0	0	0	0	0	0	0	Yes	No	Yes	No	No	No	No	No	
733	Baduguleru	0	0	0	1	0	0	0	Yes	No	Yes	No	No	No	No	No	
734	Challagirigala	0	0	0	0	0	0	0	Yes	No	Yes	No	No	No	No	No	
735	Dirisavancha	0	0	0	2	0	0	0	Yes	No	Yes	No	No	No	No	No	
736	Yadavalli	0	0	0	1	0	0	0	Yes	No	Yes	No	No	No	No	No	
737	Punugodu Khandrika																
738	Kanchipuram	0	0	0	0	0	0	0	No	No	No	Yes	No	No	No	No	
739	Punugodu	0	0	0	2	0	0	0	Yes	No	Yes	No	No	No	No	No	
740	Thummagunta	0	0	0	0	0	0	0	Yes	No	Yes	No	No	No	No	No	
741	Chakirala	0	0	0	1	0	0	0	Yes	No	Yes	No	No	No	No	No	
742	Sankavaram	0	0	0	1	0	0	0	Yes	No	Yes	No	No	No	No	Yes	
743	Somanapalle																
744	Bommireddi Palle	0	0	0	0	0	0	0	Yes	No	Yes	No	No	No	No	No	
745	Gudipadu	0	0	0	1	0	0	0	No	No	Yes	No	No	Yes	No	No	
746	Tallur	0	0	0	2	0	0	0	Yes	No	Yes	No	No	No	No	No	
747	Hazis Puram	0	0	0	2	0	0	0	Yes	No	Yes	No	No	No	No	No	
748	Kodigudla Padu (West)	0	0	0	0	0	0	0	Yes	No	Yes	No	No	No	No	No	
749	China Irlapadu	0	0	0	0	0	0	0	Yes	No	Yes	No	No	No	No	No	

**Census of India 2011- Village Directory  
Amenities and Land use (As on 2009)**

**Name of District : Prakasam**

**Location Code No.: 549**

**Name of Mandal Parishad : Kanigiri**

**Location Code No.: 0804**

Availability of toilet & others Yes / No				Communication and transport facilities (If amenities available code -Yes is given except for Village Pin Code ,If not available within the village , the distance range code viz; a for < 5 Kms, b for 5-10 Kms and c for 10+ kms of nearest place where facility is available is given).								Name of Village	Sl. No.
Community toilet including bath.	Community toilet excluding bath.	Rural sanitary mart or sanitary hardware outlet available near the village.	Community bio- gas or recycle of waste for productive use.	Post office(PO)	Sub post office (SPO)	Post & Telegraph office (P&TO)	Village Pin Code	Telephones (Land lines)	Public call office (PCO)	Mobile phone coverage	Internet cafes/ Common service centre (CSC)		
47	48	49	50	51	52	53	54	55	56	57	58	2	1
No	No	No	No	a	b	c	523245	c	c	Yes	c	Ganuga Penta	732
No	No	No	No	Yes	b	c	523245	Yes	Yes	Yes	c	Baduguleru	733
No	No	No	No	Yes	b	c	523245	Yes	Yes	Yes	c	Challagirigala	734
No	No	No	No	Yes	c	b	523245	b	b	Yes	b	Dirisavancha	735
No	No	No	No	Yes	b	c	523245	c	c	Yes	c	Yadavalli	736
												Punugodu Khandrika	737
No	No	No	No	a	b	b	523254	Yes	Yes	Yes	c	Kanchipuram	738
No	No	No	No	a	b	c	523254	Yes	Yes	Yes	c	Punugodu	739
No	No	No	No	Yes	b	c	523230	Yes	Yes	Yes	c	Thummagunta	740
No	No	No	No	Yes	b	c	523230	Yes	Yes	Yes	c	Chakirala	741
No	No	No	No	Yes	Yes	c	523254	Yes	Yes	Yes	c	Sankavaram	742
												Somanapalle	743
No	No	No	No	Yes	b	c	523254	Yes	Yes	Yes	c	Bommireddi Palle	744
No	No	No	No	Yes	c	c	523111	Yes	Yes	Yes	c	Gudipadu	745
No	No	No	No	Yes	c	c	523111	Yes	Yes	Yes	c	Tallur	746
No	No	No	No	Yes	b	b	523254	Yes	Yes	Yes	b	Hazis Puram	747
No	No	No	No	a	b	b	523254	Yes	Yes	Yes	c	Kodigudla Padu (West)	748
No	No	No	No	Yes	b	b	523254	Yes	Yes	Yes	c	China Irapadu	749

**Census of India 2011- Village Directory  
Amenities and Land use (As on 2009)**

Name of District : Prakasam

Location Code No.: 549

Name of Mandal Parishad : Kanigiri

Location Code No.: 0804

Sl. No.	Name of Village	Communication and transport facilities (If amenities available code -Yes is given except for Village Pin Code, If not available within the village, the distance range code viz; a for < 5 Kms, b for 5-10 Kms and c for 10+ kms of nearest place where facility is available is given).								
		Private courier facility	Bus service (Public & Private)	Railway stations	Auto/Modified Autos	Taxis and Vans	Tractors	Cycle-pulled rickshaws(Manual & Machine driven)	Carts driven by animals	Sea /River ferry service
1	2	59	60	61	62	63	64	65	66	67
732	Ganuga Penta	c	b	c	Yes	c	Yes		a	
733	Baduguleru	c	b	c	Yes	c	a		b	
734	Challagirigala	c	Yes	c	Yes	c	Yes		b	
735	Dirisavancha	b	Yes	c	Yes	b	b		a	
736	Yadavalli	c	Yes	c	Yes	c	c		c	
737	Punugodu Khandrika									
738	Kanchipuram	c	a	c	Yes	c	c		b	
739	Punugodu	c	Yes	c	Yes	b	b		b	
740	Thummagunta	c	Yes	c	Yes	b	b		b	
741	Chakirala	c	Yes	c	Yes	b	b		b	
742	Sankavaram	c	Yes	c	Yes	a	Yes		b	
743	Somanapalle									
744	Bommireddi Palle	c	Yes	c	Yes	c	c		c	
745	Gudipadu	b	Yes	c	Yes	c	c		c	
746	Tallur	b	Yes	c	Yes	c	c		c	
747	Hazis Puram	Yes	a	c	b	b	b		c	
748	Kodigudla Padu (West)	b	Yes	c	Yes	c	c		b	
749	China Irlapadu	b	Yes	c	Yes	c	c		b	



**Census of India 2011- Village Directory  
Amenities and Land use (As on 2009)**

**Name of District : Prakasam**

**Location Code No.: 549**

**Name of Mandal Parishad : Kanigiri**

**Location Code No.: 0804**

Village connected to highways,village roads, banks & credit societies (If amenities available code -Yes is given, If not available within the village , the distance range code viz; a for < 5 Kms, b for 5-10 Kms and c for 10+ kms of nearest place where facility is available is given).												Name of Village	Sl. No.
Connected to national highway(NH)	Connected to state highway(SH)	Connected to major district road (MDR)	Connected to others district road	Pucca roads	Kutchcha roads	Water bounded macadam(WBM) roads	Navigable waterway (river/canal)(NW)	Footpaths (FP)	Commercial & Co-operative Banks	ATM	Agricultural Credit Societies		
68	69	70	71	72	73	74	75	76	77	78	79	2	1
c	b	b	Yes	a	Yes	b		Yes	b	c	c	Ganuga Penta	732
c	b	b	Yes	Yes	Yes	b		Yes	c	c	c	Baduguleru	733
c	c	Yes	Yes	Yes	Yes	Yes		Yes	b	c	c	Challagirigala	734
c	c	a	Yes	Yes	Yes	b		Yes	b	b	b	Dirisavancha	735
c	c	a	Yes	Yes	Yes	b		Yes	b	c	c	Yadavalli	736
c	c	a	Yes	a	Yes	b		Yes	c	c	c	Punugodu Khandrika	737
c	c	a	Yes	a	Yes	b		Yes	c	c	c	Kanchipuram	738
c	c	Yes	Yes	Yes	Yes	b		Yes	b	c	b	Punugodu	739
c	c	a	Yes	Yes	Yes	b		Yes	b	c	b	Thummagunta	740
c	c	Yes	Yes	Yes	Yes	Yes		Yes	b	c	Yes	Chakirala	741
c	c	a	Yes	Yes	Yes	Yes		Yes	a	c	a	Sankavaram	742
c	c	Yes	Yes	Yes	Yes	b		Yes	c	c	c	Somanapalle	743
c	c	Yes	Yes	Yes	Yes	b		Yes	c	c	c	Bommireddi Palle	744
c	c	Yes	Yes	Yes	Yes	b		Yes	c	c	c	Gudipadu	745
c	c	Yes	Yes	Yes	Yes	b		Yes	c	c	c	Tallur	746
c	c	Yes	Yes	Yes	Yes	Yes		Yes	b	b	b	Hazis Puram	747
c	c	a	Yes	Yes	Yes	b		Yes	b	c	c	Kodigudla Padu (West)	748
c	c	a	Yes	Yes	Yes	b		Yes	b	c	c	China Irlapadu	749

**Census of India 2011- Village Directory  
Amenities and Land use (As on 2009)**

Name of District : Prakasam

Location Code No.: 549

Name of Mandal Parishad : Kanigiri

Location Code No.: 0804

Sl. No.	Name of Village	Availability of miscellaneous facilities (If amenities available code -Yes is given, If not available within the village, the distance range code viz; a for < 5 Kms, b for 5-10 Kms and c for 10+ kms of nearest place where facility is available is given).									
		Self-Help Group (SHG)	Public distribution system (PDS) shop	Mandis / Regular market	Weekly Haat	Agricultural marketing society	Integrated Child Development Scheme (Nutritional Centres)	Anganwadi Centre (Nutritional Centres)	Others (Nutritional Centres)	ASHA (Accredited Social Health Activist)	Community centre with/without TV
1	2	80	81	82	83	84	85	86	87	88	89
732	Ganuga Penta	Yes	Yes	c	c	c	c	Yes	Yes	Yes	b
733	Baduguleru	Yes	Yes	c	c	c	c	Yes	Yes	Yes	b
734	Challagirigala	Yes	Yes	c	c	c	b	Yes	Yes	Yes	b
735	Dirisavancha	Yes	Yes	b	b	b	b	Yes	Yes	Yes	Yes
736	Yadavalli	Yes	Yes	c	c	c	c	Yes	Yes	Yes	b
737	Punugodu Khandrika										
738	Kanchipuram	Yes	a	c	c	c	c	a	Yes	a	c
739	Punugodu	Yes	Yes	b	b	b	b	Yes	Yes	a	b
740	Thummagunta	Yes	Yes	b	b	b	b	Yes	Yes	Yes	b
741	Chakirala	Yes	Yes	b	b	b	b	Yes	Yes	Yes	Yes
742	Sankavaram	Yes	Yes	a	a	a	a	Yes	Yes	Yes	a
743	Somanapalle										
744	Bommireddi Palle	Yes	Yes	c	c	c	c	Yes	Yes	a	b
745	Gudipadu	Yes	Yes	c	c	c	c	Yes	Yes	Yes	b
746	Tallur	Yes	Yes	c	c	c	c	Yes	Yes	Yes	b
747	Hazis Puram	Yes	Yes	b	b	b	b	Yes	Yes	Yes	Yes
748	Kodigudla Padu (West)	Yes	Yes	b	b	b	b	a	Yes	a	b
749	China Irlapadu	Yes	Yes	b	b	b	b	Yes	Yes	Yes	b

**Census of India 2011- Village Directory  
Amenities and Land use (As on 2009)**

**Name of District : Prakasam**

**Location Code No.: 549**

**Name of Mandal Parishad : Kanigiri**

**Location Code No.: 0804**

Availability of miscellaneous facilities (If amenities available code -Yes is given, If not available within the village, the distance range code viz; a for < 5 Kms, b for 5-10 Kms and c for 10+ kms of nearest place where facility is available is given).								Availability of electricity (Yes/No)				Nearest Town		Name of Village	Sl. No.
Sports Field,	Sports Club / Recreation Centre	Cinema / Video Hall	Public Library	Public Reading Room	Newspaper Supply	Assembly Polling station	Birth & Death Registration Office	Power Supply for Domestic Use (ED)	Power Supply for Agricultural Use (EAG)	Power Supply for Commercial Use (EC)	Power Supply for All Uses (EA)	Name	Distance range code i.e. a for <5 Kms, b for 5-10 Kms and c for 10+ kms		
90	91	92	93	94	95	96	97	98	99	100	101	102	103	2	1
c	c	c	c	c	Yes	Yes	Yes	Yes	Yes	Yes	Yes	Kandukur	c	Ganuga Penta	732
c	c	c	c	c	Yes	Yes	Yes	Yes	Yes	Yes	Yes	Kandukur	c	Baduguleru	733
b	c	b	b	b	Yes	Yes	Yes	Yes	Yes	Yes	Yes	Kandukur	c	Challagirigala	734
Yes	c	Yes	Yes	Yes	Yes	Yes	Yes	Yes	Yes	Yes	Yes	Kandukur	c	Dirisavancha	735
c	c	c	b	c	Yes	Yes	Yes	Yes	Yes	Yes	Yes	Kandukur	c	Yadavalli	736
												Kandukur	c	Punugodu Khandrika	737
c	c	c	c	c	b	Yes	Yes	Yes	Yes	Yes	Yes	Kandukur	c	Kanchipuram	738
b	c	b	b	b	Yes	Yes	Yes	Yes	Yes	Yes	Yes	Kandukur	c	Punugodu	739
b	c	b	b	b	Yes	Yes	Yes	Yes	Yes	Yes	Yes	Kandukur	c	Thummagunta	740
Yes	c	Yes	Yes	Yes	Yes	Yes	Yes	Yes	Yes	Yes	Yes	Kandukur	c	Chakirala	741
a	c	a	a	a	Yes	Yes	Yes	Yes	Yes	Yes	Yes	Kandukur	c	Sankavaram	742
												Kandukur	c	Somanapalle	743
a	c	c	c	c	Yes	a	Yes	Yes	Yes	Yes	Yes	Kandukur	c	Bommireddi Palle	744
b	c	c	b	c	Yes	Yes	Yes	Yes	Yes	Yes	Yes	Kandukur	c	Gudipadu	745
Yes	c	c	b	c	Yes	Yes	Yes	Yes	Yes	Yes	Yes	Kandukur	c	Tallur	746
Yes	c	Yes	Yes	Yes	Yes	Yes	Yes	Yes	Yes	Yes	Yes	Kandukur	c	Hazis Puram	747
b	c	b	b	b	Yes	b	Yes	Yes	Yes	Yes	Yes	Kandukur	c	Kodigudla Padu (West)	748
b	c	b	b	b	Yes	Yes	a	Yes	Yes	Yes	Yes	Kandukur	c	China Irlapadu	749

**Census of India 2011- Village Directory  
Amenities and Land use (As on 2009)**

Name of District : Prakasam

Location Code No.: 549

Name of Mandal Parishad : Kanigiri

Location Code No.: 0804

Sl. No.	Name of Village	Land Use										
		Area under different types of land use ( in hectares rounded up to one decimal place)										
		Forests	Area under Non-agricultural Uses	Barren and Un-cultivable land	Permanent Pastures and Other Grazing Lands	Land Under Miscellaneous Tree Crops etc.	Culturable Waste Land	Fallow lands other than current fallows	Current Fallows	Net Area Sown	Total Irrigated Land Area	Total Un-irrigated Land Area
1	2	104	105	106	107	108	109	110	111	112	113	114
732	Ganuga Penta	331.8	177.2	161.9	102	0	93.9	6.1	24.3	367.9	72.7	325.5
733	Baduguleru	407.1	824.3	777	112.9	0	161.9	157.8	120.6	760.4	198.7	840.1
734	Challagirigala	163	320.7	174	404	0	121.8	50.6	23.5	605.4	150.5	529
735	Dirisavanacha	0	61.5	261.8	40.1	10.1	0	158.6	107.6	262.2	68.8	459.7
736	Yadavalli	203.2	670.8	203.2	0	40.1	86.2	163.1	149.3	551.2	150	713.6
737	Punugodu Khandrika	0	67	110.9	138.8	0	68	10.1	19.8	32.4	0	62.3
738	Kanchipuram	0	24.8	23.9	0	0	40.9	19.4	28.3	94.7	31.2	111.3
739	Punugodu	344	397.2	0	23.1	0	291	227.4	221.4	709	237.6	920.2
740	Thummagunta	426.9	61.1	248.1	27.9	0	0	142.4	152.2	423.3	83.4	634.6
741	Chakirala	453.2	477.9	477.1	80.9	0	0	57.5	66.4	1409.9	200.7	1333.1
742	Sankavaram	97	214.7	247.3	95.1	59.9	142.8	251.3	323.3	668.6	152.1	1091.1
743	Somanapalle	0	2.9	90.2	0	0	31.2	57.5	4.9	55.4	1.6	116.2
744	Bommireddi Palle	636	89.8	330.8	324.2	0	161.9	117	130.7	801.7	160.9	888.5
745	Gudipadu	0	48.6	274	30	0	121.8	129.5	125	721.2	71.6	904.1
746	Tallur	0	35	174.8	0	0	0	146.5	114.5	615.1	94.7	781.4
747	Hazis Puram	0	91.9	564.9	19.8	2.8	233.9	142.4	180.9	453.3	100	676.6
748	Kodigudla Padu (West)	0	103.2	8.9	25.9	0	121.9	57.6	30	258.6	149.6	196.6
749	China Irlapadu	0	59.9	44.9	21	0	80.9	93.5	112.9	187.8	72	322.1

**Census of India 2011- Village Directory  
Amenities and Land use (As on 2009)**

Name of District : Prakasam

Location Code No.: 549

Name of Mandal Parishad : Kanigiri

Location Code No.: 0804

Land Use					Name of three most important commodities manufactured			Name of Village	Sl. No.
Area irrigated by source (in hectare).					First	Second	Third		
Canals ( C )	Wells/Tube-wells(W/TW)	Tanks/Lakes(T/L)	Water Falls(WF)	Others(O)					
115	116	117	118	119	120	121	122	2	1
0	72.7	0	0	0				Ganuga Penta	732
0	198.7	0	0	0				Baduguleru	733
0	150.5	0	0	0	Handloom	Rice		Challagirigala	734
0	68.8	0	0	0	ms			Dirisavancha	735
0	150	0	0	0	Handloom			Yadavalli	736
0	0	0	0	0	ms			Punugodu Khandrika	737
0	27.1	4	0	0				Kanchipuram	738
0	136.4	101.2	0	0	Herbal	Bath		Punugodu	739
0	0	83.4	0	0	Products	Powder		Thummagunta	740
0	200.7	0	0	0				Chakirala	741
0	146	6.1	0	0	Granites	Rice	Milk	Sankavaram	742
0	1.6	0	0	0			Products	Somanapalle	743
0	122.4	10.1	0	28.3	Rice			Bommireddi Palle	744
0	55.4	0	0	16.2	Handloom			Gudipadu	745
0	61.5	25.1	0	8.1	ms			Tallur	746
0	100	0	0	0	Handloom			Hazis Puram	747
0	134.2	15.4	0	0	Rice			Kodigudla Padu (West)	748
0	72	0	0	0	ms	Rice		China Irlapadu	749

**Census of India 2011- Village Directory**  
**Amenities and Land use (As on 2009)**

Name of District : Prakasam

Location Code No.: 549

Name of Mandal Parishad : Kanigiri

Location Code No.: 0804

Sl. No.	Name of Village	Location code no.	Total area of the village ( in hectares rounded up to one decimal place)	Total population ( 2011 census )	Number of households (2011 census)	Number of educational amenities available (If not available within the village, the distance range code viz; a for < 5 Kms, b for 5-10 Kms and c for 10+ kms of nearest place where facility is available is given).									
						Pre-Primary school (PP)	Primary school (P)	Middle school (M)	Secondary School (S)	Senior Secondary school (SS)	Degree college of arts science & commerce (ASC)	Engineering college(EC)	Medical college (MC)	Management institute (MI)	Polytechnic (Pt)
1	2	3	4	5	6	7	8	9	10	11	12	13	14	15	16
750	Peramgudi Palle	591268	305	884	203	b	2	a	a	b	b	a	c	a	c
751	Polavaram	591269	739	540	116	b	1	a	b	b	a	c	c	c	c
752	Nimma Maheswarapuram	591270	148	336	86	b	1	a	b	b	a	c	c	c	c
753	Kalagatla	591271	669	430	98	a	1	1	b	b	b	c	c	c	c
754	Gosulaveedu	591272	431	1004	251	b	1	1	b	b	b	b	c	b	c
755	Ayyanapalem	591273	187	0	0										
756	Rachagundlapadu	591274	553	168	44	b	1	a	b	b	b	c	c	c	c
757	Lingojipuram	591275	484	0	0										
758	Chinaalavala Padu	591276	979	2468	555	c	3	1	a	c	b	c	c	c	c
759	Takkellapadu	591277	1013	1226	232	c	1	1	1	c	b	c	c	c	c
760	Umamaheswarapuram	591278	604	0	0										
761	Jammalamadaka	591279	1536	957	231	b	3	b	b	c	c	c	c	c	c
762	Chennakesavapuram	591280	202	0	0										
763	Vangapadu	591281	1634	1467	350	b	2	2	a	c	c	c	c	c	c
764	Krishna Puram	591282	299	490	114	c	1	a	b	c	c	c	c	c	c
765	Guravajipeta	591283	2866	2952	721	b	6	1	1	c	c	c	c	c	c
766	Chirla Dinne	591284	2140	2450	562	b	5	1	1	c	c	c	c	c	c
767	Vijaya Gopala Puram	591285	951	468	106	c	1	a	a	c	c	c	c	c	c
768	Balavenkata Puram	591286	617	357	82	b	1	a	b	c	c	c	c	c	c
769	Balli Palle	591287	3855	2396	534	b	3	1	b	c	c	c	c	c	c
770	Viswanadha Puram	591288	397	382	95	b	1	a	b	c	c	c	c	c	c
<b>Total</b>			<b>47792</b>	<b>55046</b>	<b>12514</b>	<b>0</b>	<b>89</b>	<b>23</b>	<b>7</b>	<b>0</b>	<b>0</b>	<b>1</b>	<b>0</b>	<b>1</b>	<b>0</b>

**Census of India 2011- Village Directory  
Amenities and Land use (As on 2009)**

**Name of District : Prakasam**

**Location Code No.: 549**

**Name of Mandal Parishad : Kanigiri**

**Location Code No.: 0804**

Number of educational amenities available (If not available within the village, the distance range code viz; a for <5 Kms, b for 5-10 Kms and c for 10+ kms of nearest place where facility is available is given).				Number of Medical Amenities available. (If not available within the village, the distance range code viz; a for < 5 Kms, b for 5-10 Kms and c for 10+ kms of nearest place where facility is available is given).										Name of Village	Sl. No.	
Vocational training school /ITI	Non-formal training centre (NFTC)	Special school for disabled (SSD)	Others (specify)	Community health centre (CHC)	Primary health centre (PHC)	Primary health sub centre (PHS)	Maternity and child welfare centre (MCW)	T.B. clinic (TBC)	Hospital-allopathic (HA)	Hospital-alternative medicine (HO)	Dispensary (D)	Veterinary hospital (VH)	Mobile health clinic (MHC)			Family welfare centre (FWC)
17	18	19	20	21	22	23	24	25	26	27	28	29	30	31	2	1
b	c	c		c	c	a	c	c	c	c	c	b	c	c	Peramgudi Palle	750
b	c	c		c	c	a	c	c	c	c	c	b	c	c	Polavaram	751
b	c	c		c	c	b	c	c	c	c	c	b	c	c	Nimma Maheswarapuram	752
b	c	c		c	c	b	c	c	c	c	c	b	c	c	Kalagatla	753
b	c	c		c	c	b	c	c	c	c	c	b	c	c	Gosulaveedu	754
															Ayyanapalem	755
b	c	c		c	c	b	c	c	c	c	c	b	c	c	Rachagundlapadu	756
															Lingojipuram	757
c	c	c		c	c	1	c	c	c	c	c	a	c	c	Chinaalavala Padu	758
c	c	c		c	c	a	c	c	c	c	c	1	c	c	Takkellapadu	759
															Umamaheswarapuram	760
c	c	c		c	b	b	c	c	c	c	c	b	c	c	Jammalamadaka	761
															Chennakesavapuram	762
c	c	c		c	a	a	c	c	c	c	c	c	c	c	Vangapadu	763
c	c	c		c	b	b	c	c	c	c	c	c	c	c	Krishna Puram	764
c	c	c		c	1	1	c	c	c	c	c	c	c	c	Guravajipeta	765
c	c	c		c	b	1	c	c	c	c	c	c	c	c	Chirla Dinne	766
c	c	c		c	c	b	c	c	c	c	c	c	c	c	Vijaya Gopala Puram	767
c	c	c		c	c	a	c	c	c	c	c	c	c	c	Balavenkata Puram	768
c	c	c		c	c	b	c	c	c	c	c	c	c	c	Balli Palle	769
c	c	c		c	c	b	c	c	c	c	c	c	b	c	Viswanadha Puram	770
<b>0</b>	<b>0</b>	<b>0</b>	<b>0</b>	<b>0</b>	<b>1</b>	<b>11</b>	<b>0</b>	<b>0</b>	<b>0</b>	<b>0</b>	<b>0</b>	<b>1</b>	<b>0</b>	<b>0</b>		

**Census of India 2011- Village Directory  
Amenities and Land use (As on 2009)**

Name of District : Prakasam

Location Code No.: 549

Name of Mandal Parishad : Kanigiri

Location Code No.: 0804

Sl. No.	Name of Village	Number of Non-Government Medical Amenities available.							Availability of drinking water - Yes / No							
		Charitable non Govt. hospital/Nursing home.	Medical practitioner with MBBS Degree	Medical practitioner with other degree	Medical practitioner with no degree	Traditional practitioner and faith healer	Medicine Shop	Others	Tap water (Treated/Untreated)	Well water (Covered / Uncovered well)	Hand Pump	Tube wells / Bore well	Spring	River / Canal	Tank / Pond / Lake	Others
1	2	32	33	34	35	36	37	38	39	40	41	42	43	44	45	46
750	Peramgudi Palle	0	0	0	0	0	0	0	Yes	No	Yes	No	No	No	No	No
751	Polavaram	0	0	0	0	0	0	0	No	No	Yes	No	No	No	No	No
752	Nimma Maheswarapuram	0	0	0	0	0	0	0	Yes	No	Yes	No	No	No	No	No
753	Kalagatla	0	0	0	0	0	0	0	Yes	No	Yes	No	No	No	No	No
754	Gosulaveedu	0	0	0	1	0	0	0	Yes	No	Yes	No	No	No	No	No
755	Ayyanapalem															
756	Rachagundlapadu	0	0	0	0	0	0	0	No	No	Yes	No	No	No	No	No
757	Lingojipuram															
758	Chinaalavala Padu	0	0	0	1	0	0	0	Yes	No	Yes	No	No	No	No	No
759	Takkellapadu	0	0	0	0	0	0	0	Yes	No	Yes	No	No	No	No	No
760	Umamaheswarapuram															
761	Jammalamadaka	0	0	0	0	0	0	0	No	No	Yes	No	No	No	No	No
762	Chennakesavapuram															
763	Vangapadu	0	0	0	2	0	0	0	Yes	No	Yes	No	No	No	No	Yes
764	Krishna Puram	0	0	0	0	0	0	0	Yes	No	Yes	No	No	No	No	No
765	Guravajipeta	0	0	0	0	0	0	0	Yes	No	Yes	No	No	No	No	No
766	Chirla Dinne	0	0	0	1	0	0	0	Yes	No	Yes	No	No	No	No	No
767	Vijaya Gopala Puram	0	0	0	0	0	0	0	Yes	No	Yes	No	No	No	No	No
768	Balavenkata Puram	0	0	0	0	0	0	0	No	No	Yes	No	No	No	No	No
769	Balli Palle	0	0	0	2	0	0	0	No	No	Yes	No	No	No	No	No
770	Viswanadha Puram	0	0	0	1	0	0	0	No	No	Yes	No	No	No	No	No
<b>Total</b>		<b>0</b>	<b>0</b>	<b>0</b>	<b>21</b>	<b>0</b>	<b>0</b>	<b>0</b>	<b>25</b>	<b>0</b>	<b>32</b>	<b>1</b>	<b>0</b>	<b>1</b>	<b>0</b>	<b>2</b>



**Census of India 2011- Village Directory  
Amenities and Land use (As on 2009)**

Name of District : Prakasam

Location Code No.: 549

Name of Mandal Parishad : Kanigiri

Location Code No.: 0804

Availability of toilet & others Yes / No				Communication and transport facilities (If amenities available code -Yes is given except for Village Pin Code ,If not available within the village , the distance range code viz; a for < 5 Kms, b for 5-10 Kms and c for 10+ kms of nearest place where facility is available is given).								Name of Village	Sl. No.
Community toilet including bath.	Community toilet excluding bath.	Rural sanitary mart or sanitary hardware outlet available near the village.	Community bio- gas or recycle of waste for productive use.	Post office(PO)	Sub post office (SPO)	Post & Telegraph office (P&TO)	Village Pin Code	Telephones (Land lines)	Public call office (PCO)	Mobile phone coverage	Internet cafes/ Common service centre (CSC)		
47	48	49	50	51	52	53	54	55	56	57	58	2	1
No	No	No	No	a	a	b	523254	Yes	Yes	Yes	c	Peramgudi Palle	750
No	No	No	No	Yes	b	b	523230	b	b	Yes	c	Polavaram	751
No	No	No	No	a	b	b	523230	a	a	Yes	c	Nimma Maheswarapuram	752
No	No	No	No	Yes	b	b	523230	b	b	Yes	c	Kalagatla	753
No	No	No	No	Yes	c	b	523254	b	b	Yes	c	Gosulaveedu	754
												Ayyanapalem	755
No	No	No	No	a	b	b	523230	b	b	Yes	c	Rachagundlapadu	756
												Lingojiapuram	757
No	No	No	No	Yes	c	c	523230	c	c	Yes	c	Chinaalavala Padu	758
No	No	No	No	Yes	c	c	523230	c	c	Yes	c	Takkellapadu	759
												Umamaheswarapuram	760
No	No	No	No	b	c	c	523108	b	b	Yes	c	Jammalamadaka	761
												Chennakesavapuram	762
No	No	No	No	Yes	c	c	523108	Yes	Yes	Yes	c	Vangapadu	763
No	No	No	No	b	c	c	523108	Yes	Yes	Yes	c	Krishna Puram	764
No	No	No	No	Yes	c	c	523108	Yes	Yes	Yes	c	Guravajipeta	765
No	No	No	No	Yes	c	c	523230	Yes	Yes	Yes	c	Chirla Dinne	766
No	No	No	No	a	c	c	523230	Yes	Yes	Yes	c	Vijaya Gopala Puram	767
No	No	No	No	a	c	c	523230	c	c	Yes	c	Balavenkata Puram	768
No	No	No	No	Yes	c	c	523230	Yes	Yes	Yes	c	Balli Palle	769
No	No	No	No	a	c	c	523230	a	a	Yes	c	Viswanadha Puram	770
<b>0</b>	<b>0</b>	<b>0</b>	<b>0</b>	<b>21</b>	<b>1</b>	<b>0</b>		<b>20</b>	<b>20</b>	<b>33</b>	<b>0</b>		

**Census of India 2011- Village Directory**  
**Amenities and Land use (As on 2009)**

Name of District : Prakasam

Location Code No.: 549

Name of Mandal Parishad : Kanigiri

Location Code No.: 0804

Sl. No.	Name of Village	Communication and transport facilities (If amenities available code -Yes is given except for Village Pin Code, If not available within the village, the distance range code viz; a for < 5 Kms, b for 5-10 Kms and c for 10+ kms of nearest place where facility is available is given).								
		Private courier facility	Bus service (Public & Private)	Railway stations	Auto/Modified Autos	Taxis and Vans	Tractors	Cycle-pulled rickshaws(Manual & Machine driven)	Carts driven by animals	Sea /River ferry service
1	2	59	60	61	62	63	64	65	66	67
750	Peramgudi Palle	b	Yes	c	Yes	c	b		b	
751	Polavaram	b	Yes	c	Yes	b	b		b	
752	Nimma Maheswarapuram	b	b	c	Yes	b	b		b	
753	Kalagatla	b	Yes	c	Yes	b	b		b	
754	Gosulaveedu	b	Yes	c	Yes	b	b		b	
755	Ayyanapalem									
756	Rachagundlapadu	b	Yes	c	Yes	b	b		b	
757	Lingojipuram									
758	Chinaalavala Padu	c	Yes	c	Yes	c	c		c	
759	Takkellapadu	c	Yes	c	Yes	c	c		c	
760	Umamaheswarapuram									
761	Jammalamadaka	c	Yes	c	Yes	c	c		c	
762	Chennakesavapuram									
763	Vangapadu	c	Yes	c	Yes	c	c		c	
764	Krishna Puram	c	Yes	c	Yes	c	c		c	
765	Guravajipeta	c	Yes	c	Yes	c	c		c	
766	Chirla Dinne	c	Yes	c	Yes	c	c		c	
767	Vijaya Gopala Puram	c	Yes	c	Yes	c	c		c	
768	Balavenkata Puram	c	Yes	c	Yes	c	c		b	
769	Balli Palle	c	Yes	c	Yes	c	c		b	
770	Viswanadha Puram	c	Yes	c	Yes	c	b		a	
<b>Total</b>		<b>1</b>	<b>28</b>	<b>0</b>	<b>32</b>	<b>0</b>	<b>3</b>	<b>0</b>	<b>0</b>	<b>0</b>

**Census of India 2011- Village Directory  
Amenities and Land use (As on 2009)**

**Name of District : Prakasam**

**Location Code No.: 549**

**Name of Mandal Parishad : Kanigiri**

**Location Code No.: 0804**

Village connected to highways,village roads, banks & credit societies (If amenities available code -Yes is given, If not available within the village , the distance range code viz; a for < 5 Kms, b for 5-10 Kms and c for 10+ kms of nearest place where facility is available is given).												Name of Village	Sl. No.
68	69	70	71	72	73	74	75	76	77	78	79		
c	c	a	Yes	Yes	Yes	b		Yes	b	c	c	Peramgudi Palle	750
c	c	b	Yes	Yes	Yes	b		Yes	b	c	b	Polavaram	751
c	c	b	Yes	a	Yes	b		Yes	b	c	b	Nimma Maheswarapuram	752
c	c	b	Yes	b	Yes	b		Yes	b	c	b	Kalagatla	753
c	c	a	Yes	Yes	Yes	b		Yes	b	c	b	Gosulaveedu	754
												Ayyanapalem	755
c	c	b	Yes	b	Yes	b		Yes	b	c	b	Rachagundlapadu	756
												Lingojipuram	757
c	c	a	Yes	Yes	Yes	b		Yes	c	c	Yes	Chinaalavala Padu	758
c	c	c	Yes	Yes	Yes	b		Yes	c	c	a	Takkellapadu	759
												Umamaheswarapuram	760
c	c	b	Yes	Yes	Yes	b		Yes	b	c	b	Jammalamadaka	761
												Chennakesavapuram	762
c	c	Yes	Yes	Yes	Yes	b		Yes	a	c	c	Vangapadu	763
c	c	Yes	Yes	a	Yes	b		Yes	b	c	c	Krishna Puram	764
c	c	Yes	Yes	Yes	Yes	Yes		Yes	Yes	c	c	Guravajipeta	765
c	c	Yes	Yes	Yes	Yes	b		Yes	b	c	b	Chirla Dinne	766
c	c	a	Yes	b	Yes	b		Yes	c	c	c	Vijaya Gopala Puram	767
c	c	b	Yes	b	Yes	b		Yes	c	c	b	Balavenkata Puram	768
c	c	c	Yes	Yes	Yes	b		Yes	c	c	c	Balli Palle	769
c	c	c	Yes	b	Yes	b		Yes	c	c	c	Viswanadha Puram	770
<b>0</b>	<b>0</b>	<b>11</b>	<b>33</b>	<b>24</b>	<b>33</b>	<b>5</b>	<b>0</b>	<b>33</b>	<b>1</b>	<b>0</b>	<b>2</b>		

**Census of India 2011- Village Directory  
Amenities and Land use (As on 2009)**

Name of District : Prakasam

Location Code No.: 549

Name of Mandal Parishad : Kanigiri

Location Code No.: 0804

Sl. No.	Name of Village	Availability of miscellaneous facilities (If amenities available code -Yes is given, If not available within the village, the distance range code viz; a for < 5 Kms, b for 5-10 Kms and c for 10+ kms of nearest place where facility is available is given).									
		Self-Help Group (SHG)	Public distribution system (PDS) shop	Mandis / Regular market	Weekly Haat	Agricultural marketing society	Integrated Child Development Scheme (Nutritional Centres)	Anganwadi Centre (Nutritional Centres)	Others (Nutritional Centres)	ASHA (Accredited Social Health Activist)	Community centre with/without TV
1	2	80	81	82	83	84	85	86	87	88	89
750	Peramgudi Palle	Yes	Yes	b	b	b	b	Yes	Yes	Yes	Yes
751	Polavaram	Yes	a	b	b	b	b	Yes	Yes	Yes	b
752	Nimma Maheswarapuram	a	a	b	b	b	b	a	Yes	b	b
753	Kalagatla	Yes	Yes	b	b	b	b	Yes	Yes	b	b
754	Gosulaveedu	Yes	Yes	b	b	b	b	Yes	Yes	Yes	b
755	Ayyanapalem										
756	Rachagundlapadu	a	a	b	b	b	b	a	Yes	a	b
757	Lingojipuram										
758	Chinaalavala Padu	Yes	Yes	c	c	c	c	Yes	Yes	Yes	c
759	Takkellapadu	Yes	Yes	c	c	c	c	Yes	Yes	Yes	c
760	Umamaheswarapuram										
761	Jammalamadaka	Yes	Yes	c	c	c	c	Yes	Yes	Yes	c
762	Chennakesavapuram										
763	Vangapadu	Yes	Yes	c	c	c	c	Yes	Yes	Yes	c
764	Krishna Puram	Yes	Yes	c	c	c	c	Yes	Yes	Yes	c
765	Guravajipeta	Yes	Yes	c	c	c	c	Yes	Yes	Yes	c
766	Chirla Dinne	Yes	Yes	c	c	c	c	Yes	Yes	Yes	c
767	Vijaya Gopala Puram	Yes	a	c	c	c	c	a	Yes	b	c
768	Balavenkata Puram	Yes	Yes	c	c	c	c	a	Yes	a	c
769	Balli Palle	Yes	Yes	c	c	c	c	Yes	Yes	Yes	c
770	Viswanadha Puram	Yes	a	c	c	c	c	a	Yes	a	c
<b>Total</b>		<b>31</b>	<b>27</b>	<b>0</b>	<b>0</b>	<b>0</b>	<b>0</b>	<b>26</b>	<b>33</b>	<b>23</b>	<b>4</b>

**Census of India 2011- Village Directory  
Amenities and Land use (As on 2009)**

**Name of District : Prakasam**

**Location Code No.: 549**

**Name of Mandal Parishad : Kanigiri**

**Location Code No.: 0804**

Availability of miscellaneous facilities (If amenities available code -Yes is given, If not available within the village, the distance range code viz; a for < 5 Kms, b for 5-10 Kms and c for 10+ kms of nearest place where facility is available is given).								Availability of electricity (Yes/No)				Nearest Town		Name of Village	Sl. No.
Sports Field,	Sports Club / Recreation Centre	Cinema / Video Hall	Public Library	Public Reading Room	Newspaper Supply	Assembly Polling station	Birth & Death Registration Office	Power Supply for Domestic Use (ED)	Power Supply for Agricultural Use (EAG)	Power Supply for Commercial Use (EC)	Power Supply for All Uses (EA)	Name	Distance range code i.e. a for <5 Kms, b for 5-10 Kms and c for 10+ kms		
90	91	92	93	94	95	96	97	98	99	100	101	102	103	2	1
Yes	c	Yes	a	Yes	Yes	Yes	Yes	Yes	Yes	Yes	Yes	Kandukur	c	Peramgudi Palle	750
b	c	b	b	b	Yes	Yes	Yes	Yes	Yes	Yes	Yes	Kandukur	c	Polavaram	751
b	c	b	b	b	Yes	Yes	Yes	Yes	Yes	Yes	Yes	Kandukur	c	Nimma Maheswarapuram	752
b	c	b	b	b	Yes	Yes	Yes	Yes	Yes	Yes	Yes	Kandukur	c	Kalagatla	753
b	c	b	b	b	Yes	a	Yes	Yes	Yes	Yes	Yes	Kandukur	c	Gosulaveedu	754
												Kandukur	c	Ayyanapalem	755
b	c	b	b	b	Yes	Yes	Yes	Yes	Yes	Yes	Yes	Kandukur	c	Rachagundlapadu	756
												Kandukur	c	Lingojipuram	757
c	c	c	c	c	Yes	Yes	Yes	Yes	Yes	Yes	Yes	Kandukur	c	Chinaalavala Padu	758
c	c	c	c	c	Yes	Yes	Yes	Yes	Yes	Yes	Yes	Kandukur	c	Takkellapadu	759
												Kandukur	c	Umamaheswarapuram	760
c	c	c	c	c	Yes	Yes	Yes	Yes	Yes	Yes	Yes	Kandukur	c	Jammalamadaka	761
												Kandukur	c	Chennakesavapuram	762
c	c	c	c	c	Yes	Yes	Yes	Yes	Yes	Yes	Yes	Kandukur	c	Vangapadu	763
c	c	c	c	c	Yes	Yes	Yes	Yes	Yes	Yes	Yes	Kandukur	c	Krishna Puram	764
c	c	c	c	c	Yes	Yes	Yes	Yes	Yes	Yes	Yes	Kandukur	c	Guravajipeta	765
c	c	c	c	c	Yes	Yes	Yes	Yes	Yes	Yes	Yes	Kandukur	c	Chirla Dinne	766
c	c	c	c	c	Yes	Yes	Yes	Yes	Yes	Yes	Yes	Kandukur	c	Vijaya Gopala Puram	767
c	c	c	c	c	Yes	Yes	Yes	Yes	Yes	Yes	Yes	Kandukur	c	Balavenkata Puram	768
c	c	c	c	c	Yes	Yes	Yes	Yes	Yes	Yes	Yes	Kandukur	c	Balli Palle	769
c	c	c	c	c	Yes	b	Yes	Yes	Yes	Yes	Yes	Kandukur	c	Viswanadha Puram	770
<b>5</b>	<b>0</b>	<b>4</b>	<b>3</b>	<b>4</b>	<b>32</b>	<b>29</b>	<b>32</b>	<b>33</b>	<b>33</b>	<b>33</b>	<b>33</b>		<b>0</b>		

**Census of India 2011- Village Directory  
Amenities and Land use (As on 2009)**

**Name of District : Prakasam**

**Location Code No.: 549**

**Name of Mandal Parishad : Kanigiri**

**Location Code No.: 0804**

Sl. No.	Name of Village	Land Use										
		Area under different types of land use ( in hectares rounded up to one decimal place)										
		Forests	Area under Non-agricultural Uses	Barren and Un-cultivable land	Permanent Pastures and Other Grazing Lands	Land Under Miscellaneous Tree Crops etc.	Culturable Waste Land	Fallow lands other than current fallows	Current Fallows	Net Area Sown	Total Irrigated Land Area	Total Un-irrigated Land Area
1	2	104	105	106	107	108	109	110	111	112	113	114
750	Peramgudi Palle	0	42	19.8	0	0	23.1	37.2	53.8	129.1	45.7	174.4
751	Polavaram	0	37.8	139.1	0	0	59.9	87.4	83.4	331.4	73.2	429
752	Nimma Maheswarapuram	0	8	25.1	13	0	12.1	0	0.4	89.4	20	69.8
753	Kalagatla	196	22.7	116	23.9	0	10.1	6.5	5.3	288.5	66	234.3
754	Gosulaveedu	61	17	58	19.8	0	21	42.9	14.2	197.1	50	204.2
755	Ayyanapalem	0	0	89	0	0	8.9	7.7	4.4	76.9	21	68
756	Rachagundlapadu	86	33.4	78.3	70	0	27.9	60.7	10.5	186.2	47.8	209.6
757	Lingojipuram	0	27.1	87.8	53	0	68	12.1	15.4	220.6	49.4	198.7
758	Chinaalavala Padu	0	46.2	55	5.3	2.8	0	129.5	281.3	458.9	113.7	756
759	Takkellapadu	0	53.5	369.1	29.1	0	15	121.8	148.5	276	100	446.3
760	Umamaheswarapuram	0	290.8	46.9	27.1	0	0	107.2	0	131.9	169.2	70
761	Jammalamadaka	163.9	212.3	424.9	223	0	51	129.9	87.4	243.6	80.3	380.7
762	Chennakesavapuram	0	6.1	102	21	0	0	18.2	34	20.6	0	72.8
763	Vangapadu	823.1	40	118.9	66	0	0	107.2	98.3	380.4	100	486
764	Krishna Puram	0	26.2	45.7	0	0	0	68.4	40.5	118.2	40.5	186.6
765	Guravajipeta	0	259	30.4	0	0	0	374.3	616.7	1585.6	180	2396.6
766	Chirla Dinne	0	75.7	714.7	203.2	78.5	21.8	185.8	216.1	644.3	150	896.1
767	Vijaya Gopala Puram	254.1	2	284.9	4	0	33.2	87	47.8	238	80	292.7
768	Balavenkata Puram	227	18.9	40.1	112.1	0	23.9	34.4	75.3	85.4	30	165.1
769	Balli Palle	1316	48.9	1445.9	110.1	0	0	0	18.2	915.8	200	734
770	Viswanadha Puram	53	10.9	70.8	27.1	0	0	25.9	31.2	178.1	32.8	202.3
<b>Total</b>		<b>6242.3</b>	<b>5007</b>	<b>8536.1</b>	<b>2453.4</b>	<b>194.2</b>	<b>2134</b>	<b>3632</b>	<b>3818.3</b>	<b>15774.1</b>	<b>3645.7</b>	<b>19579</b>

**Census of India 2011- Village Directory  
Amenities and Land use (As on 2009)**

**Name of District : Prakasam**

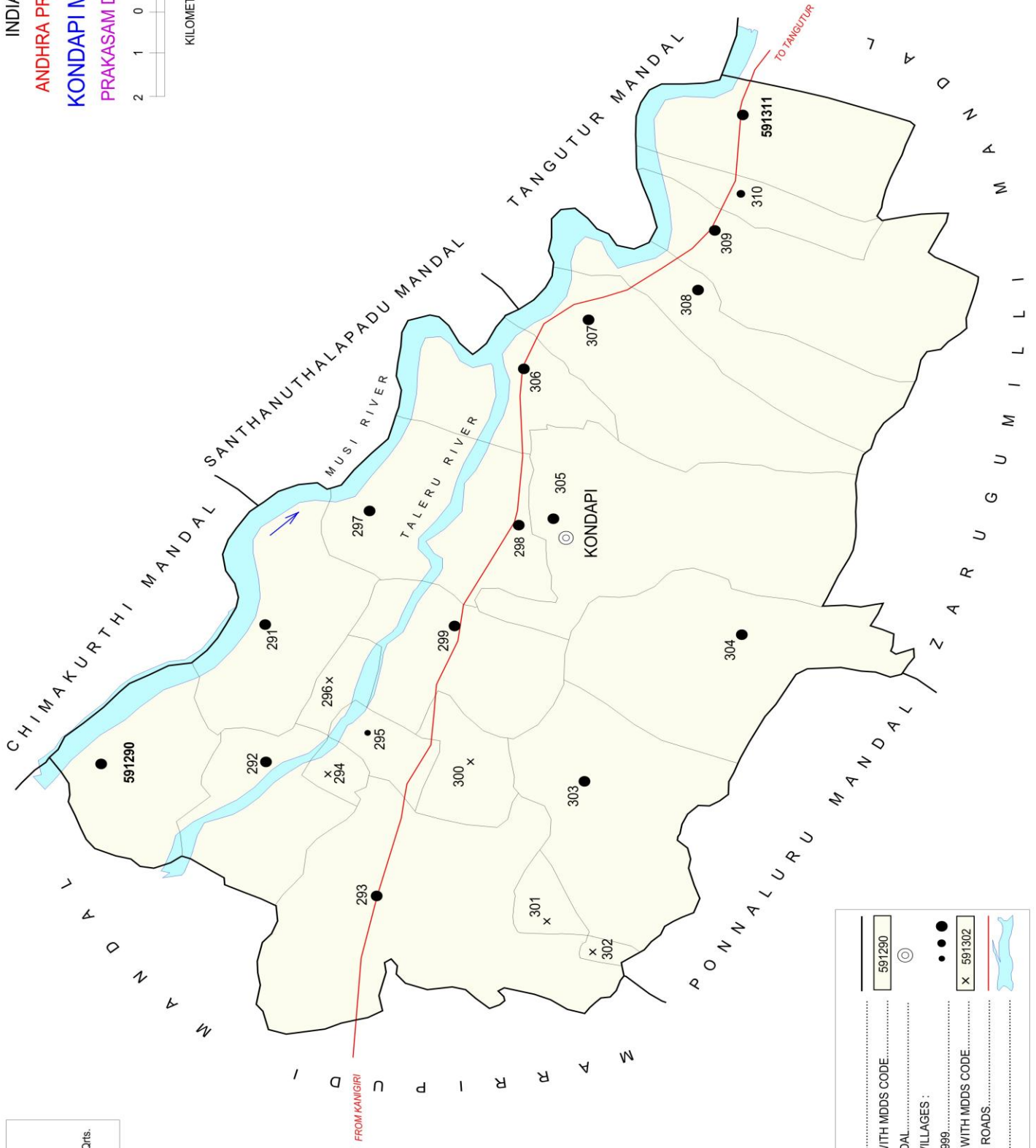
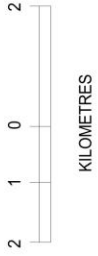
**Location Code No.: 549**

**Name of Mandal Parishad : Kanigiri**

**Location Code No.: 0804**

Land Use					Name of three most important commodities manufactured			Name of Village	Sl. No.
Area irrigated by source (in hectare).					First	Second	Third		
Canals ( C )	Wells/Tube-wells(W/TW)	Tanks/Lakes(T/L)	Water Falls(WF)	Others(O)					
115	116	117	118	119	120	121	122	2	1
0	45.7	0	0	0				Peramgudi Palle	750
0	49.8	23.5	0	0				Polavaram	751
0	16	4	0	0				Nimma Maheswarapuram	752
0	33.6	32.4	0	0				Kalagatla	753
0	50	0	0	0	Handlooms			Gosulaveedu	754
0	21	0	0	0				Ayyanapalem	755
0	31.6	16.2	0	0				Rachagundlapadu	756
0	49.4	0	0	0				Lingojipuram	757
0	113.7	0	0	0	Rice			Chinaalavala Padu	758
0	100	0	0	0				Takkellapadu	759
0	108.9	42.1	0	18.2				Umamaheswarapuram	760
0	0	80.3	0	0				Jammalamadaka	761
0	0	0	0	0				Chennakesavapuram	762
0	100	0	0	0				Vangapadu	763
0	40.5	0	0	0				Krishna Puram	764
0	170	10	0	0	Handlooms			Guravajipeta	765
0	141.9	0	0	8.1				Chirla Dinne	766
0	80	0	0	0				Vijaya Gopala Puram	767
0	30	0	0	0				Balavenkata Puram	768
0	200	0	0	0				Balli Palle	769
0	32.8	0	0	0				Viswanadha Puram	770
<b>0</b>	<b>3112.9</b>	<b>453.8</b>	<b>0</b>	<b>78</b>					

INDIA  
 ANDHRA PRADESH  
 KONDAPI MANDAL  
 PRAKASAM DISTRICT



AREA : 214.35 Sq.kms.  
 POPULATION : 43004  
 NO. OF TOWNS : NIL  
 NO. OF VILLAGES : 22  
 DISTANCE FROM Dist. H.Q.rts.  
 TO MANDAL : 45 Kms.

BOUNDARY, MANDAL.....

" 591290 VILLAGE WITH MDDS CODE.....

HEADQUARTERS, MANDAL.....

POPULATION SIZE OF VILLAGES :

200-499, 500-999, 1000-4999.....

UNINHABITED VILLAGE WITH MDDS CODE.....

IMPORTANT METALLED ROADS.....

RIVER AND STREAM.....



**ALPHABETICAL LIST OF VILLAGES (MANDAL PARISHAD WISE)  
PRAKASAM DISTRICT**

Sl. No.	Name of Village	2011 Census Location Code No.	2001 Census Location Code No.
1	2	3	4
<b>Name of Mandal Parishad : Kondapi</b>			
<b>Name of Mandal : Kondapi (0041)</b>			
1	Anakarlapudi	2854905137591297	2818004102229200
2	C G Anantha Bhotla Vari Khandrika	2854905137591295	2818004102229000
3	C G Chamarthivarikhandrika	2854905137591300	2818004102229500
4	C G Mamidalavarikhandrika	2854905137591296	2818004102229100
5	China Venkana Palem	2854905137591310	2818004102230500
6	Chinakandla Gunta	2854905137591299	2818004102229400
7	Chodavaram	2854905137591308	2818004102230300
8	G Dharbakulavarikhandrika	2854905137591294	2818004102228900
9	Gurrappadia	2854905137591292	2818004102228700
10	Ilavera	2854905137591304	2818004102229900
11	K.Uppalapadu	2854905137591311	2818004102230600
12	Kondapi	2854905137591305	2818004102230000
13	Kondapi Gadiyaram Vari Khandrika	2854905137591298	2818004102229300
14	Mugachintala	2854905137591290	2818004102228500
15	Muppavaram	2854905137591307	2818004102230200
16	Nennurupadu	2854905137591291	2818004102228600
17	Pedakandlagunta	2854905137591303	2818004102229800
18	Peridepi	2854905137591306	2818004102230100
19	Petluru	2854905137591293	2818004102228800
20	Petlurukurugantivarikhandrika	2854905137591301	2818004102229600
21	Petlurumocharlavari Khandrika	2854905137591302	2818004102229700
22	Vennuru	2854905137591309	2818004102230400

**Census of India 2011- Village Directory  
Amenities and Land use (As on 2009)**

**Name of District : Prakasam**

**Location Code No.: 549**

**Name of Mandal Parishad : Kondapi**

**Location Code No.: 0805**

Sl. No.	Name of Village	Location code no.	Total area of the village ( in hectares rounded up to one decimal place)	Total population ( 2011 census )	Number of households (2011 census)	Number of educational amenities available (If not available within the village, the distance range code viz; a for < 5 Kms, b for 5-10 Kms and c for 10+ kms of nearest place where facility is available is given).									
						Pre-Primary school (PP)	Primary school (P)	Middle school (M)	Secondary School (S)	Senior Secondary school (SS)	Degree college of arts science & commerce (ASC)	Engineering college(EC)	Medical college (MC)	Management institute (MI)	Polytechnic (Pt)
1	2	3	4	5	6	7	8	9	10	11	12	13	14	15	16
771	Mugachintala	591290	1015	2061	365	c	3	1	c	c	c	c	c	c	c
772	Nennurupadu	591291	529	1680	387	b	1	1	b	b	c	c	c	c	c
773	Gurrappadia	591292	857	1290	313	c	1	b	c	c	c	c	c	c	c
774	Petluru	591293	2502	3990	949	b	5	1	2	b	c	c	c	c	c
775	G Dharbakulavari khandrika	591294	47	0	0										
776	C G Anantha Bhotla Vari Khandrika	591295	1306	258	74	a	a	a	b	a	c	c	c	c	c
777	C G Mamidalavari khandrika	591296	165	0	0										
778	Anakarlupudi	591297	799	2398	592	b	3	1	b	b	c	c	c	c	c
779	Kondapi Gadiyaram Vari Khandrika	591298	682	3378	662	a	2	a	a	a	c	c	c	c	c
780	Chinakandla Gunta	591299	1066	1993	509	a	4	1	a	a	c	c	c	c	c
781	C G Chamarthivari khandrika	591300	117	0	0										
782	Petlurukurugantivari khandrika	591301	173	0	0										
783	Petlurumocharlavari Khandrika	591302	55	0	0										
784	Pedakandlagunta	591303	1655	2834	632	b	3	2	1	b	c	c	c	c	c
785	Ilavera	591304	1730	3081	813	b	3	2	1	b	c	c	c	c	c
786	Kondapi	591305	2196	4928	1235	1	6	1	1	1	c	c	c	c	c
787	Peridepi	591306	861	2819	677	a	3	2	a	a	c	c	c	c	c

**Census of India 2011- Village Directory  
Amenities and Land use (As on 2009)**

**Name of District : Prakasam**

**Location Code No.: 549**

**Name of Mandal Parishad : Kondapi**

**Location Code No.: 0805**

Number of educational amenities available (If not available within the village, the distance range code viz; a for <5 Kms, b for 5-10 Kms and c for 10+ kms of nearest place where facility is available is given).				Number of Medical Amenities available. (If not available within the village, the distance range code viz; a for < 5 Kms, b for 5-10 Kms and c for 10+ kms of nearest place where facility is available is given).										Name of Village	Sl. No.	
Vocational training school /ITI	Non-formal training centre (NFTC)	Special school for disabled (SSD)	Others (specify)	Community health centre (CHC)	Primary health centre (PHC)	Primary health sub centre (PHS)	Maternity and child welfare centre (MCW)	T.B. clinic (TBC)	Hospital-allopathic (HA)	Hospital-alternative medicine (HO)	Dispensary (D)	Veterinary hospital (VH)	Mobile health clinic (MHC)			Family welfare centre (FWC)
17	18	19	20	21	22	23	24	25	26	27	28	29	30	31	2	1
c	c	c		c	c	b	c	c	c	c	c	c	c	c	Mugachintala	771
b	c	c		b	b	1	c	c	c	c	c	b	c	c	Nennurupadu	772
c	c	c		c	c	b	c	c	c	c	c	c	c	c	Gurrappadia	773
b	c	c		b	b	1	c	c	c	c	c	b	b	c	Petluru	774
															G Dharbakulavari khandrika	775
1	c	c		b	c	a	c	c	c	c	c	b	b	c	C G Anantha Bhotla Vari Khandrika	776
															C G Mamidalavarikhandrika	777
b	c	c		b	c	b	c	c	c	c	c	b	1	c	Anakarlapudi	778
a	c	c		a	c	a	c	c	c	c	c	a	1	c	Kondapi Gadiyaram Vari Khandrika	779
a	c	c		a	b	1	c	c	c	c	c	a	b	c	Chinakandla Gunta	780
															C G Chamarthivari khandrika	781
															Petlurukurugantivari khandrika	782
															Petlurumocharlavari Khandrika	783
b	c	c		b	b	b	c	c	c	c	b	b	1	c	Pedakandlagunta	784
b	c	c		b	b	a	c	c	c	c	b	b	1	c	Ilavera	785
1	c	c		1	1	1	c	c	c	c	1	1	b	c	Kondapi	786
b	c	c		a	a	a	c	c	c	c	b	a	1	c	Peridepi	787

**Census of India 2011- Village Directory  
Amenities and Land use (As on 2009)**

Name of District : Prakasam

Location Code No.: 549

Name of Mandal Parishad : Kondapi

Location Code No.: 0805

Sl. No.	Name of Village	Number of Non-Government Medical Amenities available.							Availability of drinking water - Yes / No								
		Charitable non Govt. hospital/Nursing home.	Medical practitioner with MBBS Degree	Medical practitioner with other degree	Medical practitioner with no degree	Traditional practitioner and faith healer	Medicine Shop	Others	Tap water (Treated/Untreated)	Well water (Covered / Uncovered well)	Hand Pump	Tube wells / Bore well	Spring	River / Canal	Tank / Pond / Lake	Others	
1	2	32	33	34	35	36	37	38	39	40	41	42	43	44	45	46	
771	Mugachintala	0	0	0	0	0	0	0	Yes	Yes	Yes	Yes	No	No	No	No	
772	Nennurupadu	0	2	1	1	1	2	0	Yes	Yes	Yes	Yes	No	Yes	Yes	No	
773	Gurrappadia	0	0	0	0	0	0	0	Yes	Yes	Yes	No	No	No	No	No	
774	Petluru	0	0	0	1	0	0	0	Yes	Yes	Yes	Yes	No	No	No	No	
775	G Dharbakulavari khandrika																
776	C G Anantha Bhotla Vari Khandrika	0	0	0	0	0	0	0	Yes	No	Yes	No	No	No	No	No	
777	C G Mamidalavari khandrika																
778	Anakarlappudi	0	0	0	1	0	0	0	Yes	Yes	Yes	No	No	No	No	No	
779	Kondapi Gadiyaram Vari Khandrika	0	0	0	1	0	0	0	Yes	Yes	Yes	No	No	No	No	No	
780	Chinakandla Gunta	0	0	0	1	0	0	0	Yes	Yes	Yes	No	No	No	No	No	
781	C G Chamarthivari khandrika																
782	Petlurukurugantivari khandrika																
783	Petlurumocharlavari Khandrika																
784	Pedakandlagunta	0	0	0	1	0	0	0	Yes	Yes	Yes	Yes	No	No	No	No	
785	Ilavera	0	0	0	0	1	0	0	Yes	Yes	Yes	No	No	No	No	No	
786	Kondapi	0	0	1	2	1	5	0	Yes	Yes	Yes	Yes	No	No	No	No	
787	Peridepi	0	0	0	0	1	0	0	Yes	Yes	Yes	Yes	No	No	No	No	

**Census of India 2011- Village Directory  
Amenities and Land use (As on 2009)**

**Name of District : Prakasam**

**Location Code No.: 549**

**Name of Mandal Parishad : Kondapi**

**Location Code No.: 0805**

Availability of toilet & others Yes / No				Communication and transport facilities (If amenities available code -Yes is given except for Village Pin Code ,If not available within the village , the distance range code viz; a for < 5 Kms, b for 5-10 Kms and c for 10+ kms of nearest place where facility is available is given).									Name of Village	Sl. No.
Community toilet including bath.	Community toilet excluding bath.	Rural sanitary mart or sanitary hardware outlet available near the village.	Community bio- gas or recycle of waste for productive use.	Post office(PO)	Sub post office (SPO)	Post & Telegraph office (P&TO)	Village Pin Code	Telephones (Land lines)	Public call office (PCO)	Mobile phone coverage	Internet cafes/ Common service centre (CSC)			
47	48	49	50	51	52	53	54	55	56	57	58	2	1	
No	No	No	No	Yes	c	c	523270	Yes	Yes	Yes	c	Mugachintala	771	
No	No	No	No	Yes	c	c	523270	Yes	Yes	Yes	c	Nennurupadu	772	
No	No	No	No	Yes	c	c	523270	Yes	Yes	Yes	c	Gurrappadia	773	
No	No	No	No	Yes	b	c	523270	Yes	Yes	Yes	c	Petluru	774	
												G Dharbakulavari khandrika	775	
No	No	No	No	a	a	c	523270	a	a	Yes	c	C G Anantha Bhotla Vari Khandrika	776	
												C G Mamidalavari khandrika	777	
No	No	No	No	Yes	b	c	523270	Yes	Yes	Yes	c	Anakarlupudi	778	
No	No	No	No	a	b	c	523270	Yes	Yes	Yes	c	Kondapi Gadiyaram Vari Khandrika	779	
No	No	No	No	Yes	a	c	523270	Yes	Yes	Yes	c	Chinakandla Gunta	780	
												C G Chamarthivari khandrika	781	
												Petlurukurugantivari khandrika	782	
												Petlurumocharlavari Khandrika	783	
No	No	No	No	Yes	b	c	523270	b	b	Yes	b	Pedakandlagunta	784	
No	No	No	No	Yes	b	c	523270	Yes	Yes	Yes	b	Ilavera	785	
No	No	No	No	Yes	Yes	c	523270	Yes	Yes	Yes	Yes	Kondapi	786	
No	No	No	No	Yes	Yes	c	523273	Yes	Yes	Yes	b	Peridepi	787	

**Census of India 2011- Village Directory  
Amenities and Land use (As on 2009)**

Name of District : Prakasam

Location Code No.: 549

Name of Mandal Parishad : Kondapi

Location Code No.: 0805

Sl. No.	Name of Village	Communication and transport facilities (If amenities available code -Yes is given except for Village Pin Code, If not available within the village, the distance range code viz; a for < 5 Kms, b for 5-10 Kms and c for 10+ kms of nearest place where facility is available is given).								
		Private courier facility	Bus service (Public & Private)	Railway stations	Auto/Modified Autos	Taxis and Vans	Tractors	Cycle-pulled rickshaws(Manual & Machine driven)	Carts driven by animals	Sea /River ferry service
1	2	59	60	61	62	63	64	65	66	67
771	Mugachintala	c	Yes	c	Yes	c	Yes		Yes	
772	Nennurupadu	b	Yes	c	Yes	c	Yes		Yes	
773	Gurrappadia	c	Yes	c	Yes	c	Yes		Yes	
774	Petluru	b	Yes	c	Yes	b	Yes		Yes	
775	G Dharbakulavarikhandrika									
776	C G Anantha Bhotla Vari Khandrika	a	Yes	c	Yes	a	a		Yes	
777	C G Mamidalavarikhandrika									
778	Anakarlapudi	b	Yes	c	Yes	b	Yes		Yes	
779	Kondapi Gadiyaram Vari Khandrika	a	Yes	c	Yes	a	Yes	Yes	Yes	
780	Chinakandla Gunta	a	Yes	c	Yes	a	Yes		Yes	
781	C G Chamarthivarikhandrika									
782	Petlurukurugantivarikhandrika									
783	Petlurumocharlavari Khandrika									
784	Pedakandlagunta	Yes	b	c	b	Yes	b		a	
785	Ilavera	b	Yes	c	Yes	b	Yes		Yes	
786	Kondapi	Yes	Yes	c	Yes	Yes	Yes	Yes	Yes	
787	Peridepi	a	Yes	c	Yes	Yes	Yes		Yes	

**Census of India 2011- Village Directory  
Amenities and Land use (As on 2009)**

**Name of District : Prakasam**

**Location Code No.: 549**

**Name of Mandal Parishad : Kondapi**

**Location Code No.: 0805**

Village connected to highways,village roads, banks & credit societies (If amenities available code -Yes is given, If not available within the village , the distance range code viz; a for < 5 Kms, b for 5-10 Kms and c for 10+ kms of nearest place where facility is available is given).												Name of Village	Sl. No.
68 Connected to national highway(NH)	69 Connected to state highway(SH)	70 Connected to major district road (MDR)	71 Connected to others district road	72 Pucca roads	73 Kutchcha roads	74 Water bounded macadam(WBM) roads	75 Navigable waterway (river/canal)(NW)	76 Footpaths (FP)	77 Commercial & Co-operative Banks	78 ATM	79 Agricultural Credit Societies		
c	c	Yes	Yes	Yes	Yes	b		Yes	c	c	c	Mugachintala	771
c	c	Yes	Yes	Yes	Yes	b		Yes	b	c	c	Nennurupadu	772
c	c	Yes	Yes	Yes	Yes	b		Yes	c	c	c	Gurrappadia	773
c	c	Yes	Yes	Yes	Yes	Yes		Yes	b	c	b	Petluru	774
												G Dharbakulavarikhandrika	775
c	c	Yes	Yes	b	Yes	b		Yes	a	c	a	C G Anantha Bhotla Vari Khandrika	776
												C G Mamidalavarikhandrika	777
c	c	Yes	Yes	Yes	Yes	b		Yes	b	c	b	Anakarlupudi	778
c	c	Yes	Yes	Yes	Yes	Yes		Yes	a	c	a	Kondapi Gadiyaram Vari Khandrika	779
c	c	Yes	Yes	Yes	Yes	b		Yes	a	c	a	Chinakandla Gunta	780
												C G Chamarthivarikhandrika	781
												Petlurukurugantivarikhandri ka	782
												Petlurumocharlavari Khandrika	783
c	c	Yes	Yes	Yes	Yes	Yes		Yes	b	c	b	Pedakandlagunta	784
c	c	Yes	Yes	Yes	Yes	Yes		Yes	b	c	b	Ilavera	785
c	c	Yes	Yes	Yes	Yes	Yes		Yes	Yes	c	Yes	Kondapi	786
c	c	Yes	Yes	Yes	Yes	Yes		Yes	a	c	a	Peridepi	787

**Census of India 2011- Village Directory  
Amenities and Land use (As on 2009)**

Name of District : Prakasam

Location Code No.: 549

Name of Mandal Parishad : Kondapi

Location Code No.: 0805

Sl. No.	Name of Village	Availability of miscellaneous facilities (If amenities available code -Yes is given, If not available within the village, the distance range code viz; a for < 5 Kms, b for 5-10 Kms and c for 10+ kms of nearest place where facility is available is given).									
		Self-Help Group (SHG)	Public distribution system (PDS) shop	Mandis / Regular market	Weekly Haat	Agricultural marketing society	Integrated Child Development Scheme (Nutritional Centres)	Anganwadi Centre (Nutritional Centres)	Others (Nutritional Centres)	ASHA (Accredited Social Health Activist)	Community centre with/without TV
1	2	80	81	82	83	84	85	86	87	88	89
771	Mugachintala	Yes	Yes	c	c	c	c	Yes	Yes	Yes	c
772	Nennurupadu	Yes	Yes	c	c	c	b	a	Yes	a	c
773	Gurrappadia	Yes	Yes	c	c	c	c	Yes	Yes	Yes	c
774	Petluru	Yes	Yes	c	c	c	b	Yes	Yes	Yes	c
775	G Dharbakulavarikhandrika										
776	C G Anantha Bhotla Vari Khandrika	a	a	c	c	c	b	a	Yes	a	c
777	C G Mamidalavarikhandrika										
778	Anakarlapudi	Yes	Yes	c	c	c	b	Yes	Yes	Yes	c
779	Kondapi Gadiyaram Vari Khandrika	Yes	Yes	b	b	c	a	Yes	Yes	Yes	c
780	Chinakandla Gunta	Yes	Yes	b	b	c	a	Yes	Yes	Yes	c
781	C G Chamarthivarikhandrika										
782	Petlurukurugantivarikhandrika										
783	Petlurumocharlavari Khandrika										
784	Pedakandlagunta	Yes	Yes	b	b	c	b	Yes	Yes	Yes	c
785	Ilavera	Yes	Yes	a	a	c	b	Yes	Yes	Yes	c
786	Kondapi	Yes	Yes	Yes	Yes	c	Yes	Yes	Yes	Yes	c
787	Peridepi	Yes	Yes	b	b	c	a	Yes	Yes	Yes	c



**Census of India 2011- Village Directory  
Amenities and Land use (As on 2009)**

**Name of District : Prakasam**

**Location Code No.: 549**

**Name of Mandal Parishad : Kondapi**

**Location Code No.: 0805**

Availability of miscellaneous facilities (If amenities available code -Yes is given, If not available within the village, the distance range code viz; a for < 5 Kms, b for 5-10 Kms and c for 10+ kms of nearest place where facility is available is given).								Availability of electricity (Yes/No)				Nearest Town		Name of Village	Sl. No.
Sports Field,	Sports Club / Recreation Centre	Cinema / Video Hall	Public Library	Public Reading Room	Newspaper Supply	Assembly Polling station	Birth & Death Registration Office	Power Supply for Domestic Use (ED)	Power Supply for Agricultural Use (EAG)	Power Supply for Commercial Use (EC)	Power Supply for All Uses (EA)	Name	Distance range code i.e. a for <5 Kms, b for 5-10 Kms and c for 10+ kms		
90	91	92	93	94	95	96	97	98	99	100	101	102	103	2	1
c	c	c	c	c	Yes	Yes	Yes	Yes	Yes	Yes	Yes	Ongole	c	Mugachintala	771
c	c	c	c	c	Yes	Yes	Yes	Yes	Yes	Yes	Yes	Ongole	c	Nennurupadu	772
c	c	c	c	c	Yes	Yes	Yes	Yes	Yes	Yes	Yes	Ongole	c	Gurrappadia	773
c	c	c	b	c	Yes	Yes	Yes	Yes	Yes	Yes	Yes	Ongole	c	Petluru	774
												Ongole	c	G Dharbakulavari khandrika	775
c	c	c	c	c	Yes	Yes	Yes	Yes	Yes	Yes	Yes	Ongole	c	C G Anantha Bhotla Vari Khandrika	776
												Ongole	c	C G Mamidalavarikhandrika	777
c	c	c	c	c	Yes	Yes	Yes	Yes	Yes	Yes	Yes	Ongole	c	Anakarlapudi	778
c	c	c	c	c	Yes	Yes	Yes	Yes	Yes	Yes	Yes	Ongole	c	Kondapi Gadiyaram Vari Khandrika	779
c	c	c	c	c	Yes	Yes	Yes	Yes	Yes	Yes	Yes	Ongole	c	Chinakandla Gunta	780
												Ongole	c	C G Chamarthivari khandrika	781
												Ongole	c	Petlurukurugantivarikhandrika	782
												Ongole	c	Petlurumocharlavari Khandrika	783
c	c	c	c	b	Yes	Yes	Yes	Yes	Yes	Yes	Yes	Ongole	c	Pedakandlagunta	784
c	c	c	c	b	Yes	Yes	Yes	Yes	Yes	Yes	Yes	Ongole	c	Ilavera	785
c	c	c	c	Yes	Yes	Yes	Yes	Yes	Yes	Yes	Yes	Ongole	c	Kondapi	786
c	c	c	c	b	Yes	Yes	Yes	Yes	Yes	Yes	Yes	Ongole	c	Peridepi	787

**Census of India 2011- Village Directory  
Amenities and Land use (As on 2009)**

**Name of District : Prakasam**

**Location Code No.: 549**

**Name of Mandal Parishad : Kondapi**

**Location Code No.: 0805**

Sl. No.	Name of Village	Land Use										
		Area under different types of land use ( in hectares rounded up to one decimal place)										
		Forests	Area under Non-agricultural Uses	Barren and Un-cultivable land	Permanent Pastures and Other Grazing Lands	Land Under Miscellaneous Tree Crops etc.	Culturable Waste Land	Fallow lands other than current fallows	Current Fallows	Net Area Sown	Total Irrigated Land Area	Total Un-irrigated Land Area
1	2	104	105	106	107	108	109	110	111	112	113	114
771	Mugachintala	0	74.3	147	28	20	20	0	269.7	456	91	634.7
772	Nennurupadu	0	55.5	22	28	25	20	0	25	353.5	47	331.5
773	Gurrappadia	0	86.5	123	20	11	19	0	34.5	563	108	489.5
774	Petluru	0	136.8	217	0	6	91	0	966.2	1085	157	1894.2
775	G Dharbakulavari khandrika	0	4.5	10	0	3	3	0	15	11.5	2	24.5
776	C G Anantha Bhotla Vari Khandrika	0	7.7	24.4	8	2	2	1038	118	106	6	1255.9
777	C G Mamidalavari khandrika	0	7.9	22	28	5	0	0	70.1	32	5	97.1
778	Anakarlupudi	0	13.4	9	16	20	26	0	97.6	617	180	534.6
779	Kondapi Gadiyaram Vari Khandrika	0	49.1	35	1	8	82	0	184.9	322	93	413.9
780	Chinakandla Gunta	0	74.7	157	20	17	163	0	107.3	527	12	622.3
781	C G Chamarthivari khandrika	0	6	12	0	0	4	0	20	75	2	93
782	Petlurukurugantivari khandrika	0	108.1	0	0	0	12	0	11.9	41	2	50.9
783	Petlurumocharlavari Khandrika	0	0	2	0	0	0	0	28	25	25	28
784	Pedakandlagunta	0	55	140	48	24	216	0	349	823	15	1157
785	Ilavera	0	54.6	122	0	38	92	0	693.4	730	1	1422.4
786	Kondapi	0	107	211	0	46	49	0	341	1442	10	1773
787	Peridepi	0	4	1	1	35.2	0	269.8	501	49	158	661.8

**Census of India 2011- Village Directory  
Amenities and Land use (As on 2009)**

**Name of District : Prakasam**

**Location Code No.: 549**

**Name of Mandal Parishad : Kondapi**

**Location Code No.: 0805**

Land Use					Name of three most important commodities manufactured			Name of Village	Sl. No.
Area irrigated by source (in hectare).					First	Second	Third		
Canals ( C )	Wells/Tube-wells(W/TW)	Tanks/Lakes(T/L)	Water Falls(WF)	Others(O)					
115	116	117	118	119	120	121	122	2	1
30	0	0	0	61				Mugachintala	771
20	0	0	0	27				Nennurupadu	772
40	0	0	0	68				Gurrappadia	773
0	37	120	0	0				Petluru	774
0	2	0	0	0				G Dharbakulavarikhandrika	775
0	0	6	0	0				C G Anantha Bhotla Vari Khandrika	776
0	5	0	0	0				C G Mamidalavarikhandrika	777
0	5	0	0	175				Anakarlapudi	778
0	23	0	0	70				Kondapi Gadiyaram Vari Khandrik	779
0	5	7	0	0				Chinakandla Gunta	780
0	2	0	0	0				C G Chamarthivarikhandrika	781
0	2	0	0	0				Petlurukurugantivari khandrika	782
0	23	2	0	0				Petlurumocharlavari Khandrika	783
0	15	0	0	0				Pedakandlagunta	784
0	1	0	0	0				Ilavera	785
0	10	0	0	0				Kondapi	786
0	158	0	0	0				Peridepi	787

**Census of India 2011- Village Directory  
Amenities and Land use (As on 2009)**

Name of District : Prakasam

Location Code No.: 549

Name of Mandal Parishad : Kondapi

Location Code No.: 0805

Sl. No.	Name of Village	Location code no.	Total area of the village ( in hectares rounded up to one decimal place)	Total population ( 2011 census )	Number of households (2011 census)	Number of educational amenities available (If not available within the village, the distance range code viz; a for < 5 Kms, b for 5-10 Kms and c for 10+ kms of nearest place where facility is available is given).									
						Pre-Primary school (PP)	Primary school (P)	Middle school (M)	Secondary School (S)	Senior Secondary school (SS)	Degree college of arts science & commerce (ASC)	Engineering college(EC)	Medical college (MC)	Management institute (MI)	Polytechnic (Pt)
1	2	3	4	5	6	7	8	9	10	11	12	13	14	15	16
788	Muppavaram	591307	1425	3406	881	b	6	1	1	b	c	c	c	c	c
789	Chodavaram	591308	1042	1638	404	b	2	a	a	b	c	c	c	c	c
790	Vennuru	591309	1545	3312	810	b	3	1	1	b	c	c	c	c	c
791	China Venkana Palem	591310	369	970	224	a	2	a	a	c	c	c	c	c	c
792	K.Uppalapadu	591311	1183	2968	809	1	5	3	3	c	c	c	c	c	c
<b>Total</b>			<b>21319</b>	<b>43004</b>	<b>10336</b>	<b>2</b>	<b>52</b>	<b>17</b>	<b>10</b>	<b>1</b>	<b>0</b>	<b>0</b>	<b>0</b>	<b>0</b>	<b>0</b>

**Census of India 2011- Village Directory  
Amenities and Land use (As on 2009)**

**Name of District : Prakasam**

**Location Code No.: 549**

**Name of Mandal Parishad : Kondapi**

**Location Code No.: 0805**

Number of educational amenities available (If not available within the village, the distance range code viz; a for <5 Kms, b for 5-10 Kms and c for 10+ kms of nearest place where facility is available is given).				Number of Medical Amenities available. (If not available within the village, the distance range code viz; a for < 5 Kms, b for 5-10 Kms and c for 10+ kms of nearest place where facility is available is given).											Name of Village	Sl. No.
Vocational training school /ITI	Non-formal training centre (NFTC)	Special school for disabled (SSD)	Others (specify)	Community health centre (CHC)	Primary health centre (PHC)	Primary health sub centre (PHS)	Maternity and child welfare centre (MCW)	T.B. clinic (TBC)	Hospital-allopathic (HA)	Hospital-alternative medicine (HO)	Dispensary (D)	Veterinary hospital (VH)	Mobile health clinic (MHC)	Family welfare centre (FWC)		
17	18	19	20	21	22	23	24	25	26	27	28	29	30	31	2	1
b	c	c		b	b	1	c	c	c	c	b	1	a	c	Muppavaram	788
1	c	c		b	b	a	c	c	c	c	b	b	1	c	Chodavaram	789
b	c	c		b	b	1	c	c	c	c	c	b	b	c	Vennuru	790
c	c	c		c	c	a	c	c	c	c	c	b	1	c	China Venkana Palem	791
c	c	c		c	c	1	c	c	c	c	c	1	b	c	K.Uppalapadu	792
<b>3</b>	<b>0</b>	<b>0</b>	<b>0</b>	<b>1</b>	<b>1</b>	<b>7</b>	<b>0</b>	<b>0</b>	<b>0</b>	<b>0</b>	<b>1</b>	<b>3</b>	<b>7</b>	<b>0</b>		

**Census of India 2011- Village Directory  
Amenities and Land use (As on 2009)**

Name of District : Prakasam

Location Code No.: 549

Name of Mandal Parishad : Kondapi

Location Code No.: 0805

Sl. No.	Name of Village	Number of Non-Government Medical Amenities available.							Availability of drinking water - Yes / No							
		Charitable non Govt. hospital/Nursing home.	Medical practitioner with MBBS Degree	Medical practitioner with other degree	Medical practitioner with no degree	Traditional practitioner and faith healer	Medicine Shop	Others	Tap water (Treated/Untreated)	Well water (Covered / Uncovered well)	Hand Pump	Tube wells / Bore well	Spring	River / Canal	Tank / Pond / Lake	Others
1	2	32	33	34	35	36	37	38	39	40	41	42	43	44	45	46
788	Muppavaram	0	0	0	1	1	1	0	Yes	Yes	Yes	Yes	No	No	No	No
789	Chodavaram	0	0	0	0	1	0	0	Yes	Yes	Yes	No	No	No	No	No
790	Vennuru	0	0	2	1	0	1	0	Yes	Yes	Yes	Yes	No	No	No	No
791	China Venkana Palem	0	0	0	0	0	0	0	Yes	Yes	Yes	Yes	No	No	No	No
792	K.Uppalapadu	0	0	1	1	0	0	0	Yes	Yes	Yes	No	No	No	No	No
<b>Total</b>		<b>0</b>	<b>2</b>	<b>5</b>	<b>11</b>	<b>6</b>	<b>9</b>	<b>0</b>	<b>17</b>	<b>16</b>	<b>17</b>	<b>9</b>	<b>0</b>	<b>1</b>	<b>1</b>	<b>0</b>

**Census of India 2011- Village Directory  
Amenities and Land use (As on 2009)**

**Name of District : Prakasam**

**Location Code No.: 549**

**Name of Mandal Parishad : Kondapi**

**Location Code No.: 0805**

Availability of toilet & others Yes / No				Communication and transport facilities (If amenities available code -Yes is given except for Village Pin Code ,If not available within the village , the distance range code viz; a for < 5 Kms, b for 5-10 Kms and c for 10+ kms of nearest place where facility is available is given).								Name of Village	Sl. No.
Community toilet including bath.	Community toilet excluding bath.	Rural sanitary mart or sanitary hardware outlet available near the village.	Community bio- gas or recycle of waste for productive use.	Post office(PO)	Sub post office (SPO)	Post & Telegraph office (P&TO)	Village Pin Code	Telephones (Land lines)	Public call office (PCO)	Mobile phone coverage	Internet cafes/ Common service centre (CSC)		
47	48	49	50	51	52	53	54	55	56	57	58	2	1
No	No	No	No	Yes	b	c	523273	Yes	Yes	Yes	b	Muppavaram	788
No	No	No	No	Yes	b	c	523279	Yes	Yes	Yes	c	Chodavaram	789
No	No	No	No	Yes	a	c	523279	Yes	Yes	Yes	c	Vennuru	790
No	No	No	No	Yes	a	c	523279	Yes	Yes	Yes	c	China Venkana Palem	791
No	No	No	No	Yes	Yes	c	523270	Yes	Yes	Yes	c	K.Uppalapadu	792
<b>0</b>	<b>0</b>	<b>0</b>	<b>0</b>	<b>15</b>	<b>3</b>	<b>0</b>		<b>15</b>	<b>15</b>	<b>17</b>	<b>1</b>		

**Census of India 2011- Village Directory  
Amenities and Land use (As on 2009)**

Name of District : Prakasam

Location Code No.: 549

Name of Mandal Parishad : Kondapi

Location Code No.: 0805

Sl. No.	Name of Village	Communication and transport facilities (If amenities available code -Yes is given except for Village Pin Code, If not available within the village, the distance range code viz; a for < 5 Kms, b for 5-10 Kms and c for 10+ kms of nearest place where facility is available is given).								
		Private courier facility	Bus service (Public & Private)	Railway stations	Auto/Modified Autos	Taxis and Vans	Tractors	Cycle-pulled rickshaws(Manual & Machine driven)	Carts driven by animals	Sea /River ferry service
1	2	59	60	61	62	63	64	65	66	67
788	Muppavaram	b	Yes	c	Yes	Yes	Yes		Yes	
789	Chodavaram	b	Yes	c	Yes	b	Yes		Yes	
790	Vennuru	b	Yes	c	Yes	Yes	Yes		Yes	
791	China Venkana Palem	Yes	a	c	a	Yes	c		b	
792	K.Uppalapadu	b	Yes	b	Yes	Yes	Yes	Yes	b	
<b>Total</b>		<b>3</b>	<b>15</b>	<b>0</b>	<b>15</b>	<b>7</b>	<b>14</b>	<b>3</b>	<b>14</b>	<b>0</b>



**Census of India 2011- Village Directory  
Amenities and Land use (As on 2009)**

**Name of District : Prakasam**

**Location Code No.: 549**

**Name of Mandal Parishad : Kondapi**

**Location Code No.: 0805**

Village connected to highways,village roads, banks & credit societies (If amenities available code -Yes is given, If not available within the village , the distance range code viz; a for < 5 Kms, b for 5-10 Kms and c for 10+ kms of nearest place where facility is available is given).												Name of Village	Sl. No.
68 Connected to national highway(NH)	69 Connected to state highway(SH)	70 Connected to major district road (MDR)	71 Connected to others district road	72 Pucca roads	73 Kutchcha roads	74 Water bounded macadam(WBM) roads	75 Navigable waterway (river/canal)(NW)	76 Footpaths (FP)	77 Commercial & Co-operative Banks	78 ATM	79 Agricultural Credit Societies		
c	c	Yes	Yes	Yes	Yes	Yes		Yes	b	c	b	Muppavaram	788
c	c	Yes	Yes	Yes	Yes	b		Yes	Yes	c	Yes	Chodavaram	789
c	c	Yes	Yes	Yes	Yes	Yes		Yes	a	c	a	Vennuru	790
c	c	Yes	Yes	Yes	Yes	b		Yes	a	c	c	China Venkana Palem	791
b	b	Yes	Yes	Yes	Yes	Yes		Yes	Yes	b	b	K.Uppalapadu	792
<b>0</b>	<b>0</b>	<b>17</b>	<b>17</b>	<b>16</b>	<b>17</b>	<b>9</b>	<b>0</b>	<b>17</b>	<b>3</b>	<b>0</b>	<b>2</b>		

**Census of India 2011- Village Directory  
Amenities and Land use (As on 2009)**

Name of District : Prakasam

Location Code No.: 549

Name of Mandal Parishad : Kondapi

Location Code No.: 0805

Sl. No.	Name of Village	Availability of miscellaneous facilities (If amenities available code -Yes is given, If not available within the village, the distance range code viz; a for < 5 Kms, b for 5-10 Kms and c for 10+ kms of nearest place where facility is available is given).									
		Self-Help Group (SHG)	Public distribution system (PDS) shop	Mandis / Regular market	Weekly Haat	Agricultural marketing society	Integrated Child Development Scheme (Nutritional Centres)	Anganwadi Centre (Nutritional Centres)	Others (Nutritional Centres)	ASHA (Accredited Social Health Activist)	Community centre with/without TV
1	2	80	81	82	83	84	85	86	87	88	89
788	Muppavaram	Yes	Yes	b	b	c	b	Yes	Yes	Yes	c
789	Chodavaram	Yes	Yes	b	b	c	b	Yes	Yes	Yes	c
790	Vennuru	Yes	Yes	c	c	c	b	Yes	Yes	Yes	c
791	China Venkana Palem	Yes	Yes	c	c	c	c	Yes	Yes	Yes	c
792	K.Uppalapadu	Yes	Yes	b	b	b	c	Yes	Yes	Yes	b
<b>Total</b>		<b>16</b>	<b>16</b>	<b>1</b>	<b>1</b>	<b>0</b>	<b>1</b>	<b>15</b>	<b>17</b>	<b>15</b>	<b>0</b>

**Census of India 2011- Village Directory  
Amenities and Land use (As on 2009)**

**Name of District : Prakasam**

**Location Code No.: 549**

**Name of Mandal Parishad : Kondapi**

**Location Code No.: 0805**

Availability of miscellaneous facilities (If amenities available code -Yes is given, If not available within the village, the distance range code viz; a for < 5 Kms, b for 5-10 Kms and c for 10+ kms of nearest place where facility is available is given).								Availability of electricity (Yes/No)				Nearest Town		Name of Village	Sl. No.
Sports Field,	Sports Club / Recreation Centre	Cinema / Video Hall	Public Library	Public Reading Room	Newspaper Supply	Assembly Polling station	Birth & Death Registration Office	Power Supply for Domestic Use (ED)	Power Supply for Agricultural Use (EAG)	Power Supply for Commercial Use (EC)	Power Supply for All Uses (EA)	Name	Distance range code i.e. a for <5 Kms, b for 5-10 Kms and c for 10+ kms		
90	91	92	93	94	95	96	97	98	99	100	101	102	103	2	1
c	c	c	c	c	Yes	Yes	Yes	Yes	Yes	Yes	Yes	Ongole	c	Muppavaram	788
c	c	c	c	c	Yes	Yes	Yes	Yes	Yes	Yes	Yes	Ongole	c	Chodavaram	789
c	c	c	c	c	Yes	Yes	Yes	Yes	Yes	Yes	Yes	Ongole	c	Vennuru	790
c	c	c	c	c	Yes	Yes	Yes	Yes	Yes	Yes	Yes	Ongole	c	China Venkana Palem	791
b	b	b	b	b	Yes	Yes	Yes	Yes	Yes	Yes	Yes	Ongole	c	K.Uppalapadu	792
<b>0</b>	<b>0</b>	<b>0</b>	<b>0</b>	<b>1</b>	<b>17</b>	<b>17</b>	<b>17</b>	<b>17</b>	<b>17</b>	<b>17</b>	<b>17</b>		<b>0</b>		

**Census of India 2011- Village Directory  
Amenities and Land use (As on 2009)**

**Name of District : Prakasam**

**Location Code No.: 549**

**Name of Mandal Parishad : Kondapi**

**Location Code No.: 0805**

Sl. No.	Name of Village	Land Use										
		Area under different types of land use ( in hectares rounded up to one decimal place)										
		Forests	Area under Non-agricultural Uses	Barren and Un-cultivable land	Permanent Pastures and Other Grazing Lands	Land Under Miscellaneous Tree Crops etc.	Culturable Waste Land	Fallow lands other than current fallows	Current Fallows	Net Area Sown	Total Irrigated Land Area	Total Un-irrigated Land Area
1	2	104	105	106	107	108	109	110	111	112	113	114
788	Muppavaram	0	44.7	104	20	40	102	0	60.3	1054	8	1106.3
789	Chodavaram	0	55.3	66	0	75	10	0	107.7	728	4	831.7
790	Vennuru	0	0	58.5	0	176	0	0	276.5	1034	158	1152.5
791	China Venkana Palem	0	0	13	32	36.9	17	0	30.1	240	17	253.1
792	K.Uppalapadu	0	17.1	40	1	7	18	0	68.9	1031	10	1089.9
<b>Total</b>		<b>0</b>	<b>962.2</b>	<b>1535.9</b>	<b>251</b>	<b>595.1</b>	<b>946</b>	<b>1308</b>	<b>4376.1</b>	<b>11345</b>	<b>1111</b>	<b>15918</b>

**Census of India 2011- Village Directory  
Amenities and Land use (As on 2009)**

**Name of District : Prakasam**

**Location Code No.: 549**

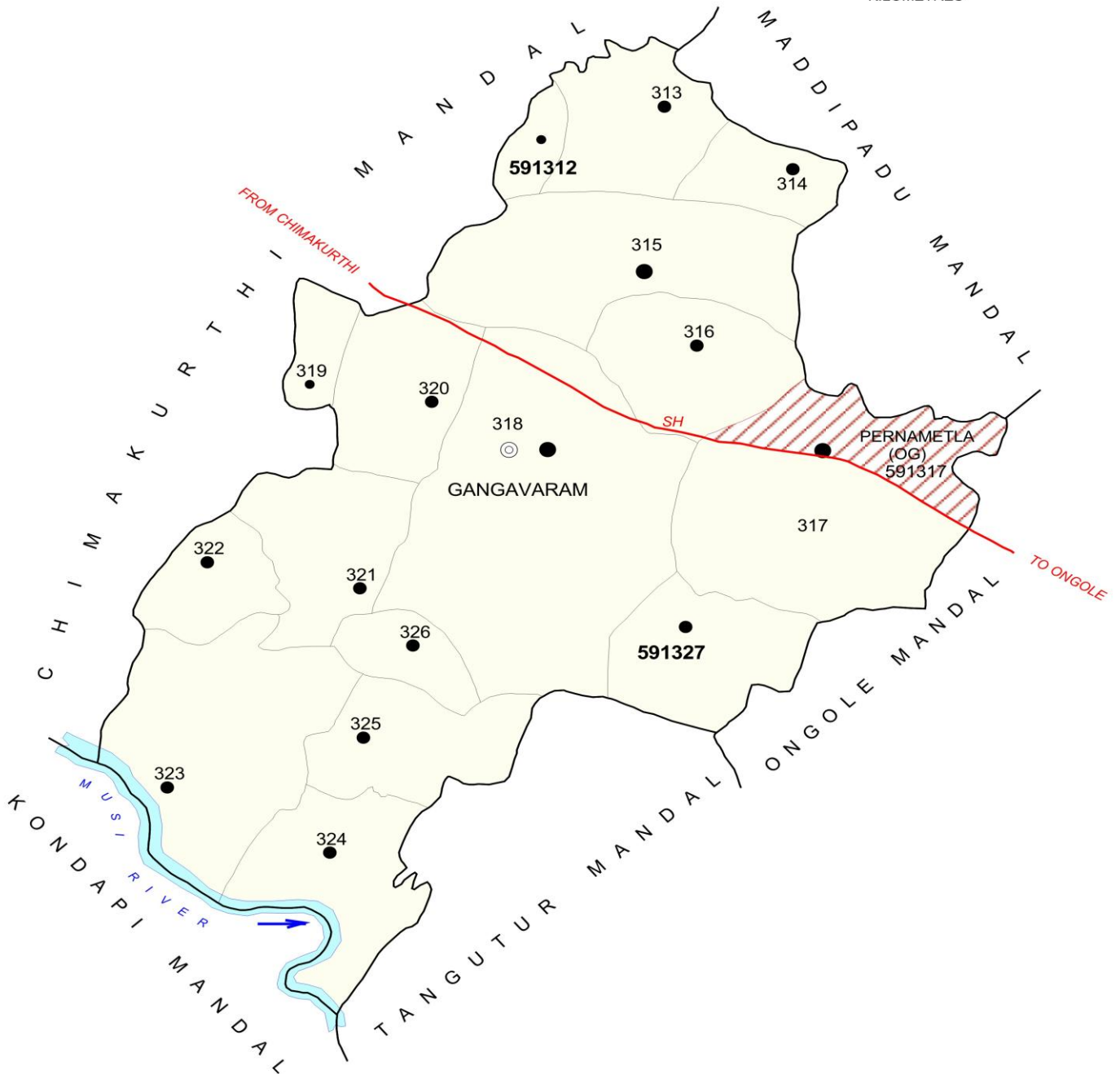
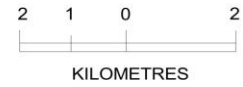
**Name of Mandal Parishad : Kondapi**

**Location Code No.: 0805**

Land Use					Name of three most important commodities manufactured			Name of Village	Sl. No.
Area irrigated by source (in hectare).					First	Second	Third		
Canals ( C )	Wells/Tube-wells(W/TW)	Tanks/Lakes(T/L)	Water Falls(WF)	Others(O)					
115	116	117	118	119	120	121	122	2	1
0	8	0	0	0				Muppavaram	788
0	0	0	0	4				Chodavaram	789
0	158	0	0	0				Vennuru	790
0	17	0	0	0				China Venkana Palem	791
0	4	0	0	6				K.Uppalapadu	792
<b>90</b>	<b>475</b>	<b>135</b>	<b>0</b>	<b>411</b>					

AREA : 211.63 Sq.kms.  
 POPULATION : 66186  
 NO. OF TOWNS : NIL  
 NO. OF VILLAGES : 16  
 DISTANCE FROM Dist. H.Qrts.  
 TO MANDAL : 12 Kms.

INDIA  
 ANDHRA PRADESH  
**SANTHANUTHALAPADU MANDAL**  
 PRAKASAM DISTRICT



BOUNDARY, MANDAL.....	
" VILLAGE WITH MDDS CODE.....	
HEADQUARTERS, MANDAL.....	
POPULATION SIZE OF VILLAGES :	
500-999, 1000-4999, 5000 AND ABOVE.....	
STATE HIGHWAY.....	
RIVER AND STREAM.....	
OUT GROWTH WITH MDDS CODE.....	

NOTE:- 1. Santhanuthalapadu mandal  
 Head quarters is hamlet of Gangavaram (318) village.  
 2. Pernametla village is partly OG to Ongole Municipality

**ALPHABETICAL LIST OF VILLAGES (MANDAL PARISHAD WISE)  
PRAKASAM DISTRICT**

Sl. No.	Name of Village	2011 Census Location Code No.	2001 Census Location Code No.
1	2	3	4
<b>Name of Mandal Parishad : Santhanuthala Padu</b>			
<b>Name of Mandal : Santhanuthala Padu (0042)</b>			
1	Bhatla Machavaram	2854905138591323	2818004202231800
2	Chilakapadu	2854905138591325	2818004202232000
3	Endluru	2854905138591316	2818004202231100
4	Gangavaram	2854905138591318	2818004202231300
5	Gummalam Padu	2854905138591321	2818004202231600
6	Guruvareddy Palem	2854905138591314	2818004202230900
7	Konagani Vari Palem	2854905138591319	2818004202231400
8	Lakshmi Puram	2854905138591312	2818004202230700
9	Mangamuru	2854905138591327	2818004202232200
10	Matti Padu	2854905138591324	2818004202231900
11	Mynampadu	2854905138591315	2818004202231000
12	Padamati Thakkella Padu	2854905138591326	2818004202232100
13	Pernametta (Part)	2854905138591317	2818004202231200
14	Pidathalagudi Padu	2854905138591320	2818004202231500
15	Rudravaram	2854905138591313	2818004202230800
16	Yenikapadu	2854905138591322	2818004202231700

**Census of India 2011- Village Directory  
Amenities and Land use (As on 2009)**

**Name of District : Prakasam**

**Location Code No.: 549**

**Name of Mandal Parishad : Santhanuthala Padu**

**Location Code No.: 0806**

Sl. No.	Name of Village	Location code no.	Total area of the village ( in hectares rounded up to one decimal place)	Total population ( 2011 census )	Number of households (2011 census)	Number of educational amenities available (If not available within the village, the distance range code viz; a for < 5 Kms, b for 5-10 Kms and c for 10+ kms of nearest place where facility is available is given).									
						Pre-Primary school (PP)	Primary school (P)	Middle school (M)	Secondary School (S)	Senior Secondary school (SS)	Degree college of arts science & commerce (ASC)	Engineering college(EC)	Medical college (MC)	Management institute (MI)	Polytechnic (Pt)
1	2	3	4	5	6	7	8	9	10	11	12	13	14	15	16
793	Lakshmi Puram	591312	265	809	210	a	1	a	a	c	c	c	c	c	c
794	Rudravaram	591313	1201	1943	509	1	2	2	2	b	c	b	c	c	c
795	Guruwareddy Palem	591314	349	1548	398	a	1	1	a	c	c	c	c	c	c
796	Mynampadu	591315	2270	5283	1439	1	5	1	1	b	c	b	c	c	c
797	Endluru	591316	1107	2867	797	a	3	1	a	b	b	b	c	b	b
798	Pernametta (Part)	591317	2760	17041	3856	1	14	7	5	4	1	b	c	b	b
799	Gangavaram	591318	3752	12400	3122	1	13	3	3	1	1	c	c	c	c
800	Konagani Vari Palem	591319	278	566	170	a	1	1	1	b	c	c	c	c	c
801	Pidathalagudi Padu	591320	1034	2148	544	1	2	1	b	b	c	c	c	c	c
802	Gummalam Padu	591321	1141	2061	573	a	2	b	a	b	c	b	c	c	c
803	Yenikapadu	591322	613	2119	513	b	1	1	1	c	c	c	c	c	c
804	Bhatla Machavaram	591323	2127	3861	1041	1	3	1	1	b	b	c	c	c	c
805	Matti Padu	591324	1286	2642	620	b	3	1	b	c	c	c	c	c	c
806	Chilakapadu	591325	985	2202	569	b	1	1	1	c	c	c	c	c	c
807	Padamati Thakkella Padu	591326	457	1247	316	b	1	b	a	b	c	b	c	c	c
808	Mangamuru	591327	1064	3851	1040	1	4	1	1	b	b	b	c	b	b
<b>Total</b>			<b>20689</b>	<b>62588</b>	<b>15717</b>	<b>7</b>	<b>57</b>	<b>22</b>	<b>16</b>	<b>5</b>	<b>2</b>	<b>0</b>	<b>0</b>	<b>0</b>	<b>0</b>



**Census of India 2011- Village Directory  
Amenities and Land use (As on 2009)**

**Name of District : Prakasam**

**Location Code No.: 549**

**Name of Mandal Parishad : Santhanuthala Padu**

**Location Code No.: 0806**

Number of educational amenities available (If not available within the village, the distance range code viz; a for <5 Kms, b for 5-10 Kms and c for 10+ kms of nearest place where facility is available is given).				Number of Medical Amenities available. (If not available within the village, the distance range code viz; a for < 5 Kms, b for 5-10 Kms and c for 10+ kms of nearest place where facility is available is given).											Name of Village	Sl. No.
Vocational training school /ITI	Non-formal training centre (NFTC)	Special school for disabled (SSD)	Others (specify)	Community health centre (CHC)	Primary health centre (PHC)	Primary health sub centre (PHS)	Maternity and child welfare centre (MCW)	T. B. clinic (TBC)	Hospital-allopathic (HA)	Hospital-alternative medicine (HO)	Dispensary (D)	Veterinary hospital (VH)	Mobile health clinic (MHC)	Family welfare centre (FWC)		
17	18	19	20	21	22	23	24	25	26	27	28	29	30	31	2	1
c	c	c		c	c	a	c	c	c	c	c	a	b	c	Lakshmi Puram	793
c	c	c		c	b	1	c	c	c	c	c	b	b	c	Rudravaram	794
c	c	c		c	c	a	c	c	c	c	c	c	b	c	Guruwareddy Palem	795
1	c	c		c	b	1	c	c	c	c	c	b	c	c	Mynampadu	796
b	c	b		c	b	a	b	b	c	c	b	b	b	c	Endluru	797
b	c	b		c	b	2	b	b	c	c	b	b	b	c	Pernametta (Part)	798
c	c	c		c	1	1	c	c	c	c	1	1	c	c	Gangavaram	799
c	c	c		c	b	a	c	c	c	c	b	b	c	c	Konagani Vari Palem	800
c	c	c		c	c	1	c	c	c	c	b	b	c	c	Pidathalagudi Padu	801
c	c	c		c	c	1	c	c	c	c	b	c	c	c	Gummalam Padu	802
c	c	c		c	c	a	c	c	c	c	c	c	c	c	Yenikapadu	803
c	c	c		c	a	b	c	c	c	c	c	c	b	c	Bhatla Machavaram	804
c	c	c		c	1	1	c	c	c	c	c	c	b	c	Matti Padu	805
c	c	c		c	b	1	c	c	c	c	c	b	b	c	Chilakapadu	806
c	c	c		c	c	a	c	c	c	c	c	c	b	c	Padamati Thakkella Padu	807
b	c	b		c	b	1	b	b	c	c	c	b	b	c	Mangamuru	808
<b>1</b>	<b>0</b>	<b>0</b>	<b>0</b>	<b>0</b>	<b>2</b>	<b>10</b>	<b>0</b>	<b>0</b>	<b>0</b>	<b>0</b>	<b>1</b>	<b>1</b>	<b>0</b>	<b>0</b>		

**Census of India 2011- Village Directory  
Amenities and Land use (As on 2009)**

Name of District : Prakasam

Location Code No.: 549

Name of Mandal Parishad : Santhanuthala Padu

Location Code No.: 0806

Sl. No.	Name of Village	Number of Non-Government Medical Amenities available.							Availability of drinking water - Yes / No								
		Charitable non Govt. hospital/Nursing home.	Medical practitioner with MBBS Degree	Medical practitioner with other degree	Medical practitioner with no degree	Traditional practitioner and faith healer	Medicine Shop	Others	Tap water (Treated/Untreated)	Well water (Covered / Uncovered well)	Hand Pump	Tube wells / Bore well	Spring	River / Canal	Tank / Pond / Lake	Others	
1	2	32	33	34	35	36	37	38	39	40	41	42	43	44	45	46	
793	Lakshmi Puram	0	0	1	0	0	0	0	No	Yes	Yes	No	No	No	Yes	No	
794	Rudravaram	0	0	2	0	0	0	0	Yes	Yes	Yes	No	No	No	Yes	No	
795	Guruwareddy Palem	0	0	1	0	0	0	0	Yes	Yes	Yes	No	No	No	Yes	Yes	
796	Mynampadu	0	0	3	0	0	2	0	Yes	Yes	Yes	No	No	Yes	Yes	No	
797	Endluru	0	0	0	1	0	0	0	Yes	Yes	Yes	No	No	No	Yes	Yes	
798	Pernametta (Part)	0	2	0	0	2	0	0	Yes	Yes	Yes	No	No	No	Yes	Yes	
799	Gangavaram	2	2	3	0	0	4	0	Yes	Yes	Yes	No	No	Yes	Yes	No	
800	Konagani Vari Palem	0	0	0	0	0	0	0	Yes	Yes	Yes	No	No	Yes	No	No	
801	Pidathalagudi Padu	0	0	0	0	0	0	0	Yes	Yes	Yes	No	No	Yes	Yes	No	
802	Gummalam Padu	0	0	1	0	0	0	0	Yes	Yes	Yes	No	No	Yes	Yes	No	
803	Yenikapadu	0	0	0	0	0	0	0	Yes	Yes	Yes	No	No	Yes	Yes	No	
804	Bhatla Machavaram	0	0	1	0	1	0	0	No	Yes	Yes	No	No	Yes	Yes	Yes	
805	Matti Padu	0	0	1	0	0	0	0	Yes	Yes	Yes	No	No	Yes	Yes	Yes	
806	Chilakapadu	0	0	2	0	0	1	0	Yes	No	Yes	No	No	No	Yes	No	
807	Padamati Thakkella Padu	0	0	0	0	0	0	0	Yes	Yes	Yes	No	No	No	Yes	No	
808	Mangamuru	0	0	2	0	0	1	0	Yes	Yes	Yes	No	No	Yes	Yes	Yes	
<b>Total</b>		<b>2</b>	<b>4</b>	<b>17</b>	<b>1</b>	<b>3</b>	<b>8</b>	<b>0</b>	<b>14</b>	<b>15</b>	<b>16</b>	<b>0</b>	<b>0</b>	<b>9</b>	<b>15</b>	<b>6</b>	

**Census of India 2011- Village Directory  
Amenities and Land use (As on 2009)**

**Name of District : Prakasam**

**Location Code No.: 549**

**Name of Mandal Parishad : Santhanuthala Padu**

**Location Code No.: 0806**

Availability of toilet & others Yes / No				Communication and transport facilities (If amenities available code -Yes is given except for Village Pin Code ,If not available within the village , the distance range code viz; a for < 5 Kms, b for 5-10 Kms and c for 10+ kms of nearest place where facility is available is given).									Name of Village	Sl. No.
Community toilet including bath.	Community toilet excluding bath.	Rural sanitary mart or sanitary hardware outlet available near the village.	Community bio- gas or recycle of waste for productive use.	Post office(PO)	Sub post office (SPO)	Post & Telegraph office (P&TO)	Village Pin Code	Telephones (Land lines)	Public call office (PCO)	Mobile phone coverage	Internet cafes/ Common service centre (CSC)			
47	48	49	50	51	52	53	54	55	56	57	58	2	1	
No	No	No	No	Yes	b	c	523225	Yes	Yes	Yes	c	Lakshmi Puram	793	
No	No	No	No	Yes	a	b	523225	Yes	Yes	Yes	c	Rudravaram	794	
No	No	No	No	Yes	b	c	523211	Yes	Yes	Yes	c	Guruvareddy Palem	795	
No	No	No	No	Yes	b	c	523225	Yes	Yes	Yes	c	Mynampadu	796	
No	No	No	No	Yes	b	c	523225	Yes	Yes	Yes	c	Endluru	797	
No	No	No	No	Yes	b	c	523225	Yes	Yes	Yes	c	Pernametta (Part)	798	
No	No	No	No	Yes	Yes	c	523225	Yes	Yes	Yes	c	Gangavaram	799	
No	No	No	No	a	b	b	523225	Yes	Yes	Yes	c	Konagani Vari Palem	800	
No	No	No	No	Yes	a	Yes	523225	Yes	Yes	Yes	c	Pidathalagudi Padu	801	
No	No	No	No	Yes	c	b	523225	Yes	Yes	Yes	c	Gummalam Padu	802	
No	No	No	No	Yes	c	b	523225	Yes	Yes	Yes	c	Yenikapadu	803	
No	No	No	No	Yes	a	c	523225	Yes	Yes	Yes	c	Bhatla Machavaram	804	
No	No	No	No	Yes	b	c	523225	Yes	Yes	Yes	c	Matti Padu	805	
No	No	No	No	Yes	b	c	523225	Yes	Yes	Yes	c	Chilakapadu	806	
No	No	No	No	a	c	c	523225	Yes	Yes	Yes	c	Padamati Thakkella Padu	807	
No	No	No	No	Yes	b	c	523225	Yes	Yes	Yes	c	Mangamuru	808	
<b>0</b>	<b>0</b>	<b>0</b>	<b>0</b>	<b>14</b>	<b>1</b>	<b>1</b>		<b>16</b>	<b>16</b>	<b>16</b>	<b>0</b>			

**Census of India 2011- Village Directory  
Amenities and Land use (As on 2009)**

Name of District : Prakasam

Location Code No.: 549

Name of Mandal Parishad : Santhanuthala Padu

Location Code No.: 0806

Sl. No.	Name of Village	Communication and transport facilities (If amenities available code -Yes is given except for Village Pin Code, If not available within the village, the distance range code viz; a for < 5 Kms, b for 5-10 Kms and c for 10+ kms of nearest place where facility is available is given).								
		Private courier facility	Bus service (Public & Private)	Railway stations	Auto/Modified Autos	Taxis and Vans	Tractors	Cycle-pulled rickshaws(Manual & Machine driven)	Carts driven by animals	Sea /River ferry service
1	2	59	60	61	62	63	64	65	66	67
793	Lakshmi Puram	a	Yes	c	Yes	b	Yes	Yes	Yes	Yes
794	Rudravaram	c	Yes	c	Yes	b	Yes	Yes	Yes	Yes
795	Guruvareddy Palem	c	Yes	c	Yes	Yes	Yes	Yes	Yes	Yes
796	Mynampadu	c	Yes	c	Yes	Yes	Yes	Yes	Yes	Yes
797	Endluru	b	Yes	c	Yes	Yes	Yes	Yes	Yes	Yes
798	Pernametta (Part)	b	Yes	c	Yes	Yes	Yes	Yes	Yes	Yes
799	Gangavaram	Yes	Yes	c	Yes	Yes	Yes	Yes	Yes	Yes
800	Konagani Vari Palem	c	a	c	Yes	b	Yes	Yes	Yes	Yes
801	Pidathalagudi Padu	b	Yes	c	Yes	Yes	Yes	Yes	Yes	Yes
802	Gummalam Padu	Yes	Yes	c	Yes	Yes	Yes	Yes	Yes	Yes
803	Yenikapadu	b	Yes	c	Yes	c	Yes	Yes	Yes	Yes
804	Bhatla Machavaram	c	Yes	c	Yes	Yes	Yes	Yes	Yes	Yes
805	Matti Padu	c	Yes	c	Yes	b	Yes	Yes	Yes	Yes
806	Chilakapadu	c	Yes	c	Yes	Yes	Yes	Yes	Yes	Yes
807	Padamati Thakkella Padu	c	Yes	c	Yes	b	Yes	Yes	Yes	Yes
808	Mangamuru	c	Yes	b	Yes	Yes	Yes	Yes	Yes	Yes
<b>Total</b>		<b>2</b>	<b>15</b>	<b>0</b>	<b>16</b>	<b>10</b>	<b>16</b>	<b>16</b>	<b>16</b>	<b>0</b>

**Census of India 2011- Village Directory  
Amenities and Land use (As on 2009)**

**Name of District : Prakasam**

**Location Code No.: 549**

**Name of Mandal Parishad : Santhanuthala Padu**

**Location Code No.: 0806**

Village connected to highways,village roads, banks & credit societies (If amenities available code -Yes is given, If not available within the village , the distance range code viz; a for < 5 Kms, b for 5-10 Kms and c for 10+ kms of nearest place where facility is available is given).												Name of Village	Sl. No.
Connected to national highway(NH)	Connected to state highway(SH)	Connected to major district road (MDR)	Connected to others district road	Pucca roads	Kutchcha roads	Water bounded macadam(WBM) roads	Navigable waterway (river/canal)(NW)	Footpaths (FP)	Commercial & Co-operative Banks	ATM	Agricultural Credit Societies		
68	69	70	71	72	73	74	75	76	77	78	79	2	1
c	b	Yes	Yes	Yes	Yes	b		Yes	c	c	b	Lakshmi Puram	793
c	b	Yes	Yes	Yes	Yes	b		Yes	c	c	b	Rudravaram	794
a	a	Yes	Yes	Yes	Yes	b		Yes	b	c	Yes	Guruvareddy Palem	795
c	b	b	Yes	Yes	Yes	Yes		Yes	b	c	b	Mynampadu	796
b	a	Yes	Yes	Yes	Yes	Yes		Yes	b	c	b	Endluru	797
b	Yes	Yes	Yes	Yes	Yes	Yes		Yes	Yes	c	Yes	Pernametta (Part)	798
c	Yes	Yes	Yes	Yes	Yes	Yes		Yes	Yes	c	b	Gangavaram	799
c	b	Yes	Yes	Yes	Yes	b		Yes	b	c	b	Konagani Vari Palem	800
c	Yes	Yes	Yes	Yes	Yes	b		Yes	b	c	b	Pidathalagudi Padu	801
c	a	b	Yes	Yes	Yes	b		Yes	c	c	Yes	Gummalam Padu	802
c	b	Yes	Yes	Yes	Yes	b		Yes	c	c	b	Yenikapadu	803
c	a	Yes	Yes	Yes	Yes	Yes		Yes	Yes	c	Yes	Bhatla Machavaram	804
c	b	Yes	Yes	Yes	Yes	Yes		Yes	a	c	a	Matti Padu	805
c	b	Yes	Yes	Yes	Yes	b		Yes	Yes	c	Yes	Chilakapadu	806
c	c	Yes	Yes	Yes	Yes	b		Yes	a	c	b	Padamati Thakkella Padu	807
b	b	Yes	Yes	Yes	Yes	Yes		Yes	b	c	Yes	Mangamuru	808
<b>0</b>	<b>3</b>	<b>14</b>	<b>16</b>	<b>16</b>	<b>16</b>	<b>7</b>	<b>0</b>	<b>16</b>	<b>4</b>	<b>0</b>	<b>6</b>		

**Census of India 2011- Village Directory  
Amenities and Land use (As on 2009)**

**Name of District : Prakasam**

**Location Code No.: 549**

**Name of Mandal Parishad : Santhanuthala Padu**

**Location Code No.: 0806**

Sl. No.	Name of Village	Availability of miscellaneous facilities (If amenities available code -Yes is given, If not available within the village, the distance range code viz; a for < 5 Kms, b for 5-10 Kms and c for 10+ kms of nearest place where facility is available is given).									
		Self-Help Group (SHG)	Public distribution system (PDS) shop	Mandis / Regular market	Weekly Haat	Agricultural marketing society	Integrated Child Development Scheme (Nutritional Centres)	Anganwadi Centre (Nutritional Centres)	Others (Nutritional Centres)	ASHA (Accredited Social Health Activist)	Community centre with/without TV
1	2	80	81	82	83	84	85	86	87	88	89
793	Lakshmi Puram	Yes	Yes	c	c	c	Yes	Yes	Yes	Yes	a
794	Rudravaram	Yes	Yes	c	c	c	Yes	Yes	Yes	Yes	a
795	Guruwareddy Palem	Yes	Yes	c	c	c	Yes	Yes	Yes	Yes	Yes
796	Mynampadu	Yes	Yes	b	b	Yes	Yes	Yes	Yes	Yes	Yes
797	Endluru	Yes	Yes	b	b	b	Yes	Yes	Yes	Yes	b
798	Pernametta (Part)	Yes	Yes	Yes	Yes	b	Yes	Yes	Yes	Yes	b
799	Gangavaram	Yes	Yes	Yes	Yes	c	Yes	Yes	Yes	Yes	Yes
800	Konagani Vari Palem	Yes	Yes	b	b	c	Yes	Yes	Yes	Yes	Yes
801	Pidathalagudi Padu	Yes	Yes	b	b	c	Yes	Yes	Yes	Yes	Yes
802	Gummalam Padu	Yes	Yes	b	b	c	Yes	Yes	Yes	b	b
803	Yenikapadu	Yes	Yes	c	c	c	Yes	Yes	Yes	b	b
804	Bhatla Machavaram	Yes	Yes	c	c	c	Yes	Yes	Yes	a	a
805	Matti Padu	Yes	Yes	c	c	c	Yes	Yes	Yes	Yes	Yes
806	Chilakapadu	Yes	Yes	c	c	Yes	Yes	Yes	Yes	b	b
807	Padamati Thakkella Padu	Yes	Yes	c	c	c	Yes	Yes	Yes	a	a
808	Mangamuru	Yes	Yes	b	b	b	Yes	Yes	Yes	Yes	b
<b>Total</b>		<b>16</b>	<b>16</b>	<b>2</b>	<b>2</b>	<b>2</b>	<b>16</b>	<b>16</b>	<b>16</b>	<b>11</b>	<b>6</b>

**Census of India 2011- Village Directory  
Amenities and Land use (As on 2009)**

**Name of District : Prakasam**

**Location Code No.: 549**

**Name of Mandal Parishad : Santhanuthala Padu**

**Location Code No.: 0806**

Availability of miscellaneous facilities (If amenities available code -Yes is given, If not available within the village, the distance range code viz; a for < 5 Kms, b for 5-10 Kms and c for 10+ kms of nearest place where facility is available is given).								Availability of electricity (Yes/No)				Nearest Town		Name of Village	Sl. No.
Sports Field,	Sports Club / Recreation Centre	Cinema / Video Hall	Public Library	Public Reading Room	Newspaper Supply	Assembly Polling station	Birth & Death Registration Office	Power Supply for Domestic Use (ED)	Power Supply for Agricultural Use (EAG)	Power Supply for Commercial Use (EC)	Power Supply for All Uses (EA)	Name	Distance range code i.e. a for <5 Kms, b for 5-10 Kms and c for 10+ kms		
90	91	92	93	94	95	96	97	98	99	100	101	102	103	2	1
c	c	c	c	c	Yes	Yes	Yes	Yes	Yes	Yes	Yes	Ongole	c	Lakshmi Puram	793
c	c	c	c	c	Yes	Yes	Yes	Yes	Yes	Yes	Yes	Ongole	c	Rudravaram	794
c	c	b	c	c	Yes	Yes	Yes	Yes	Yes	Yes	Yes	Ongole	c	Guruvareddy Palem	795
c	c	Yes	Yes	Yes	Yes	Yes	Yes	Yes	Yes	Yes	Yes	Ongole	c	Mynampadu	796
c	c	b	b	b	Yes	Yes	Yes	Yes	Yes	Yes	Yes	Ongole	b	Endluru	797
c	c	b	b	b	Yes	Yes	Yes	Yes	Yes	Yes	Yes	Ongole	b	Pernametta (Part)	798
c	c	Yes	Yes	Yes	Yes	Yes	Yes	Yes	Yes	Yes	Yes	Ongole	c	Gangavaram	799
c	c	b	b	b	Yes	Yes	Yes	Yes	Yes	Yes	Yes	Ongole	c	Konagani Vari Palem	800
c	c	Yes	b	b	Yes	Yes	Yes	Yes	Yes	Yes	Yes	Ongole	c	Pidathalagudi Padu	801
c	c	b	c	c	Yes	Yes	Yes	Yes	Yes	Yes	Yes	Ongole	c	Gummalam Padu	802
c	c	c	c	c	Yes	Yes	Yes	Yes	Yes	Yes	Yes	Ongole	c	Yenikapadu	803
c	c	a	a	a	Yes	Yes	Yes	Yes	Yes	Yes	Yes	Ongole	c	Bhatla Machavaram	804
c	c	c	c	b	Yes	Yes	Yes	Yes	Yes	Yes	Yes	Ongole	c	Matti Padu	805
c	c	b	b	c	Yes	Yes	Yes	Yes	Yes	Yes	Yes	Ongole	c	Chilakapadu	806
c	c	c	c	c	Yes	Yes	Yes	Yes	Yes	Yes	Yes	Ongole	c	Padamati Thakkella	807
b	c	c	b	c	Yes	Yes	Yes	Yes	Yes	Yes	Yes	Ongole	b	Padu	807
<b>0</b>	<b>0</b>	<b>3</b>	<b>2</b>	<b>2</b>	<b>16</b>	<b>16</b>	<b>16</b>	<b>16</b>	<b>16</b>	<b>16</b>	<b>16</b>		<b>0</b>		

**Census of India 2011- Village Directory  
Amenities and Land use (As on 2009)**

**Name of District : Prakasam**

**Location Code No.: 549**

**Name of Mandal Parishad : Santhanuthala Padu**

**Location Code No.: 0806**

Sl. No.	Name of Village	Land Use										
		Area under different types of land use ( in hectares rounded up to one decimal place)										
		Forests	Area under Non-agricultural Uses	Barren and Un-cultivable land	Permanent Pastures and Other Grazing Lands	Land Under Miscellaneous Tree Crops etc.	Culturable Waste Land	Fallow lands other than current fallows	Current Fallows	Net Area Sown	Total Irrigated Land Area	Total Un-irrigated Land Area
1	2	104	105	106	107	108	109	110	111	112	113	114
793	Lakshmi Puram	0	11.9	25	0	15	12	6	47.1	148	48	153.1
794	Rudravaram	0	28.9	73	0	42	124	43	440.1	450	59	874.1
795	Guruvareddy Palem	0	12.2	24	20	11	19	0	41	221.8	10	252.8
796	Mynampadu	0	124.7	248	123	103	193	89	251.3	1138	190	1288.3
797	Endluru	0	83.2	161.8	0	14	0	20	4	824	265	583
798	Pernametta (Part)	0	512.5	183	134	160	223	287	237.5	1023	50	1497.5
799	Gangavaram	0	124.8	246	102	152	235	89	748.2	2055	797	2095.2
800	Konagani Vari Palem	0	22.6	0	2	0	2	9.4	4	238	101	150.4
801	Pidathalagudi Padu	0	30	112	57	13	0	40	252	530	180	642
802	Gummalam Padu	0	61	73	0	0	0	121	226	660	120	887
803	Yenikapadu	0	38.9	83	4	49	21	25	30.1	362	90	327.1
804	Bhatla Machavaram	0	41.4	121	51	21	116	123	110.6	1543	426	1350.6
805	Matti Padu	0	13.9	73	0	0	0	0	83.1	1116	131	1068.1
806	Chilakapadu	0	22.6	61	35	0	92	22.4	0	752	30	744.4
807	Padamati Thakkella Padu	0	11.7	42	27	0	35	19.7	4.6	317	33	308.3
808	Mangamuru	0	40.7	101	34	0	17	89.3	14	768	92	779.3
<b>Total</b>		<b>0</b>	<b>1181</b>	<b>1626.8</b>	<b>589</b>	<b>580</b>	<b>1089</b>	<b>983.8</b>	<b>2493.6</b>	<b>12145.8</b>	<b>2622</b>	<b>13001</b>



**Census of India 2011- Village Directory  
Amenities and Land use (As on 2009)**

**Name of District : Prakasam**

**Location Code No.: 549**

**Name of Mandal Parishad : Santhanuthala Padu**

**Location Code No.: 0806**

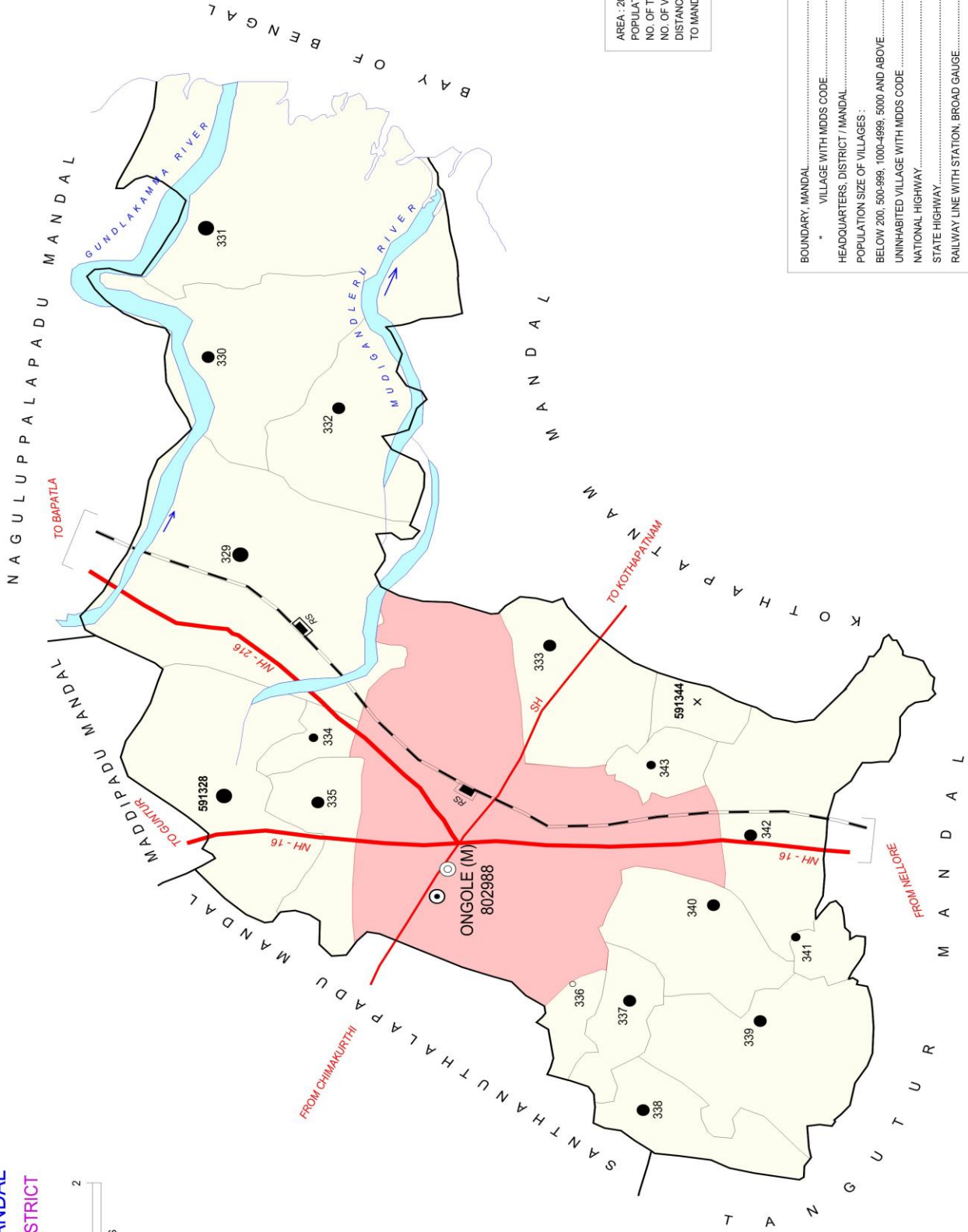
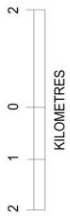
Land Use					Name of three most important commodities manufactured			Name of Village	Sl. No.
Area irrigated by source (in hectare).					First	Second	Third		
Canals (C)	Wells/Tube-wells(W/TW)	Tanks/Lakes(T/L)	Water Falls(WF)	Others(O)					
115	116	117	118	119	120	121	122	2	1
40	8	0	0	0				Lakshmi Puram	793
0	59	0	0	0				Rudravaram	794
0	10	0	0	0				Guruvareddy Palem	795
25	103	62	0	0				Mynampadu	796
100	15	150	0	0				Endluru	797
50	0	0	0	0				Pernametta (Part)	798
400	30	367	0	0				Gangavaram	799
73	28	0	0	0				Konagani Vari Palem	800
50	34	96	0	0				Pidathalagudi Padu	801
60	40	20	0	0				Gummalam Padu	802
60	0	30	0	0				Yenikapadu	803
251	103	72	0	0				Bhatla Machavaram	804
60	31	0	0	40				Matti Padu	805
30	0	0	0	0				Chilakapadu	806
0	33	0	0	0				Padamati Thakkella Padu	807
92	0	0	0	0				Mangamuru	808
<b>1291</b>	<b>494</b>	<b>797</b>	<b>0</b>	<b>40</b>					

INDIA

ANDHRA PRADESH

ONGOLE MANDAL

PRAKASAM DISTRICT



AREA : 203.80 Sq.kms.  
 POPULATION : 253122  
 NO. OF TOWNS : 1  
 NO. OF VILLAGES : 17  
 DISTANCE FROM Dist. H.Qtrs.  
 TO MANDAL : 0 Kms.

BOUNDARY, MANDAL	591328
VILLAGE WITH MDDS CODE	(circle with dot)
HEADQUARTERS, DISTRICT / MANDAL	(circle with center dot)
POPULATION SIZE OF VILLAGES :	
BELOW 200, 500-999, 1000-4999, 5000 AND ABOVE	(circle with dot), (circle with dot), (circle with dot)
UNINHABITED VILLAGE WITH MDDS CODE	X 591344
NATIONAL HIGHWAY	NH-216
STATE HIGHWAY	SH
RAILWAY LINE WITH STATION, BROAD GAUGE	BS
RIVER AND STREAM	(blue line)
STATUTORY TOWN WITH MDDS CODE	802988

**ALPHABETICAL LIST OF VILLAGES (MANDAL PARISHAD WISE)  
PRAKASAM DISTRICT**

Sl. No.	Name of Village	2011 Census Location Code No.	2001 Census Location Code No.
1	2	3	4
<b>Name of Mandal Parishad : Ongole</b>			
<b>Name of Mandal : Ongole (0043)</b>			
1	Chejerla	2854905139591332	2818004302232700
2	Cheruvu Kommu Palem	2854905139591340	2818004302233500
3	Devaram Padu	2854905139591331	2818004302232600
4	Gudimella Padu	2854905139591334	2818004302232900
5	Karavadi	2854905139591329	2818004302232400
6	Koppolu (R)	2854905139591333	2818004302232800
7	Kothamamidipalem (R)	2854905139591336	2818004302233100
8	MALLESHWARA PURAM (U.I)	2854905139591344	2818004302233900
9	Mangaladri Puram	2854905139591341	2818004302233600
10	Mukthinutala Padu (R)	2854905139591335	2818004302233000
11	Narasa Puram	2854905139591343	2818004302233800
12	Pelluru (R)	2854905139591342	2818004302233700
13	Sarvereddy Palem	2854905139591338	2818004302233300
14	Throvagunta	2854905139591328	2818004302232300
15	Ulichu	2854905139591330	2818004302232500
16	Vengamukka Palem	2854905139591337	2818004302233200
17	Yerajerla	2854905139591339	2818004302233400

**Census of India 2011- Village Directory  
Amenities and Land use (As on 2009)**

Name of District : Prakasam

Location Code No.: 549

Name of Mandal Parishad : Ongole

Location Code No.: 0807

Sl. No.	Name of Village	Location code no.	Total area of the village ( in hectares rounded up to one decimal place)	Total population ( 2011 census )	Number of households (2011 census)	Number of educational amenities available (If not available within the village, the distance range code viz; a for < 5 Kms, b for 5-10 Kms and c for 10+ kms of nearest place where facility is available is given).									
						Pre-Primary school (PP)	Primary school (P)	Middle school (M)	Secondary School (S)	Senior Secondary school (SS)	Degree college of arts science & commerce (ASC)	Engineering college(EC)	Medical college (MC)	Management institute (MI)	Polytechnic (Pt)
1	2	3	4	5	6	7	8	9	10	11	12	13	14	15	16
809	Throvagunta	591328	1402	7992	2222	1	7	2	2	b	b	b	c	b	b
810	Karavadi	591329	2643	6327	1673	1	7	3	3	c	c	c	c	c	c
811	Ulich	591330	1393	2667	765	1	3	2	2	c	c	c	c	c	c
812	Devaram Padu	591331	2993	6366	1745	b	5	2	b	c	c	c	c	c	c
813	Chejerla	591332	1034	1240	298	a	3	a	a	c	c	c	c	c	c
814	Koppolu (R)	591333	2157	4837	1307	1	4	2	2	a	a	a	c	a	a
815	Gudimella Padu	591334	175	543	145	b	2	a	a	b	b	b	c	b	b
816	Mukthinutala Padu (R)	591335	870	3092	850	b	3	1	1	b	b	b	c	b	b
817	Kothamamidipalem (R)	591336	885	164	38	a	1	a	a	a	a	a	c	a	a
818	Vengamukka Palem	591337	660	2404	598	b	1	1	b	b	b	1	c	b	b
819	Sarvereddy Palem	591338	1070	2181	517	b	1	1	b	b	b	a	c	b	b
820	Yerajerla	591339	1011	2913	778	1	2	1	b	b	b	a	c	b	b
821	Cheruvu Kommu Palem	591340	866	3062	859	1	2	1	b	b	b	b	c	b	b
822	Mangaladri Puram	591341	250	892	188	1	2	1	b	b	b	a	c	b	b
823	Pelluru (R)	591342	1821	3012	786	1	3	2	1	b	b	a	c	b	b
824	Narasa Puram	591343	279	684	153	a	1	a	a	a	a	a	c	a	a
825	Malleswarapuram	591344	172	0	0										
<b>Total</b>			<b>19681</b>	<b>48376</b>	<b>12922</b>	<b>8</b>	<b>47</b>	<b>19</b>	<b>11</b>	<b>0</b>	<b>0</b>	<b>1</b>	<b>0</b>	<b>0</b>	<b>0</b>

**Census of India 2011- Village Directory  
Amenities and Land use (As on 2009)**

**Name of District : Prakasam**

**Location Code No.: 549**

**Name of Mandal Parishad : Ongole**

**Location Code No.: 0807**

Number of educational amenities available (If not available within the village, the distance range code viz; a for <5 Kms, b for 5-10 Kms and c for 10+ kms of nearest place where facility is available is given).				Number of Medical Amenities available. (If not available within the village, the distance range code viz; a for < 5 Kms, b for 5-10 Kms and c for 10+ kms of nearest place where facility is available is given).										Name of Village	Sl. No.	
Vocational training school /ITI	Non-formal training centre (NFTC)	Special school for disabled (SSD)	Others (specify)	Community health centre (CHC)	Primary health centre (PHC)	Primary health sub centre (PHS)	Maternity and child welfare centre (MCW)	T. B. clinic (TBC)	Hospital-allopathic (HA)	Hospital-alternative medicine (HO)	Dispensary (D)	Veterinary hospital (VH)	Mobile health clinic (MHC)			Family welfare centre (FWC)
17	18	19	20	21	22	23	24	25	26	27	28	29	30	31	2	1
b	c	b		c	b	1	a	a	a	c	c	1	c	c	Throvagunta	809
c	c	c		c	c	1	c	c	c	c	c	1	c	c	Karavadi	810
c	c	c		c	c	1	c	c	c	c	c	1	c	c	Ulich	811
c	c	c		c	c	1	c	c	c	c	c	b	c	c	Devaram Padu	812
c	c	c		c	c	a	c	c	c	c	c	a	c	c	Chejerla	813
a	c	a		c	c	1	a	a	a	c	a	a	b	c	Koppolu (R)	814
b	c	b		c	c	a	b	b	b	c	b	a	b	c	Gudimella Padu	815
b	c	b		c	c	1	b	b	b	c	b	a	b	c	Mukthinutala Padu (R)	816
a	c	a		c	c	a	a	a	a	c	a	a	a	c	Kothamamidipalem (R)	817
b	c	b		c	c	a	b	b	b	c	b	a	1	c	Vengamukka Palem	818
b	c	b		c	c	a	b	b	b	c	b	a	1	c	Sarvereddy Palem	819
b	c	b		c	c	1	b	b	b	c	b	1	b	c	Yerajerla	820
b	b	b		c	c	1	b	b	b	c	b	a	b	c	Cheruvu Kommu Palem	821
b	b	b		c	b	a	b	b	b	c	b	a	a	b	Mangaladri Puram	822
b	c	b		c	b	b	b	b	b	c	b	b	1	c	Pelluru (R)	823
a	c	a		c	a	a	a	a	a	c	a	a	a	c	Narasa Puram	824
															Malleswarapuram	825
<b>0</b>	<b>0</b>	<b>0</b>	<b>0</b>	<b>0</b>	<b>0</b>	<b>8</b>	<b>0</b>	<b>0</b>	<b>0</b>	<b>0</b>	<b>0</b>	<b>4</b>	<b>3</b>	<b>0</b>		

**Census of India 2011- Village Directory  
Amenities and Land use (As on 2009)**

Name of District : Prakasam

Location Code No.: 549

Name of Mandal Parishad : Ongole

Location Code No.: 0807

Sl. No.	Name of Village	Number of Non-Government Medical Amenities available.							Availability of drinking water - Yes / No								
		Charitable non Govt. hospital/Nursing home.	Medical practitioner with MBBS Degree	Medical practitioner with other degree	Medical practitioner with no degree	Traditional practitioner and faith healer	Medicine Shop	Others	Tap water (Treated/Untreated)	Well water (Covered / Uncovered well)	Hand Pump	Tube wells / Bore well	Spring	River / Canal	Tank / Pond / Lake	Others	
1	2	32	33	34	35	36	37	38	39	40	41	42	43	44	45	46	
809	Throvagunta	0	1	0	1	0	1	0	Yes	Yes	Yes	No	No	No	No	No	
810	Karavadi	0	2	0	0	0	1	0	Yes	Yes	Yes	No	No	No	No	No	
811	Ulich	0	0	0	1	0	0	0	Yes	Yes	Yes	No	No	No	No	No	
812	Devaram Padu	0	0	0	6	0	0	0	Yes	Yes	Yes	No	No	Yes	Yes	No	
813	Chejerla	0	0	0	0	0	0	0	Yes	Yes	Yes	No	No	No	No	No	
814	Koppolu (R)	0	0	0	1	0	0	0	Yes	Yes	Yes	No	No	No	No	No	
815	Gudimella Padu	0	0	0	0	0	0	0	Yes	Yes	Yes	No	No	No	No	No	
816	Mukthinutala Padu (R)	0	0	0	1	0	0	0	Yes	Yes	Yes	No	No	No	No	No	
817	Kothamamidipalem (R)	0	0	0	0	0	0	0	Yes	Yes	Yes	No	No	No	No	No	
818	Vengamukka Palem	0	0	0	0	0	0	0	Yes	Yes	Yes	No	No	No	No	No	
819	Sarvereddy Palem	0	0	0	0	0	0	0	Yes	Yes	Yes	No	No	No	No	No	
820	Yerajerla	0	0	0	1	0	0	0	Yes	Yes	Yes	No	No	No	No	No	
821	Cheruvu Kommu Palem	0	0	0	4	0	0	0	No	Yes	Yes	No	No	No	No	No	
822	Mangaladri Puram	0	0	0	0	0	0	0	Yes	Yes	Yes	No	No	No	No	No	
823	Pelluru (R)	0	0	0	1	0	0	0	Yes	Yes	Yes	No	No	No	No	No	
824	Narasa Puram	0	0	0	0	0	0	0	Yes	Yes	Yes	No	No	No	No	No	
825	Malleswarapuram																
<b>Total</b>		<b>0</b>	<b>3</b>	<b>0</b>	<b>16</b>	<b>0</b>	<b>2</b>	<b>0</b>	<b>15</b>	<b>16</b>	<b>16</b>	<b>0</b>	<b>0</b>	<b>1</b>	<b>1</b>	<b>0</b>	

**Census of India 2011- Village Directory  
Amenities and Land use (As on 2009)**

**Name of District : Prakasam**

**Location Code No.: 549**

**Name of Mandal Parishad : Ongole**

**Location Code No.: 0807**

Availability of toilet & others Yes / No				Communication and transport facilities (If amenities available code -Yes is given except for Village Pin Code ,If not available within the village , the distance range code viz; a for < 5 Kms, b for 5-10 Kms and c for 10+ kms of nearest place where facility is available is given).									Name of Village	Sl. No.
Community toilet including bath.	Community toilet excluding bath.	Rural sanitary mart or sanitary hardware outlet available near the village.	Community bio- gas or recycle of waste for productive use.	Post office(PO)	Sub post office (SPO)	Post & Telegraph office (P&TO)	Village Pin Code	Telephones (Land lines)	Public call office (PCO)	Mobile phone coverage	Internet cafes/ Common service centre (CSC)			
47	48	49	50	51	52	53	54	55	56	57	58	2	1	
No	No	No	No	Yes	Yes	c	523262	Yes	Yes	Yes	c	Throvagunta	809	
No	No	No	No	Yes	Yes	c	523182	Yes	Yes	Yes	c	Karavadi	810	
No	No	No	No	Yes	b	c	523182	Yes	Yes	Yes	c	Ulich	811	
No	No	No	No	Yes	b	c	523182	Yes	Yes	Yes	c	Devaram Padu	812	
No	No	No	No	a	a	c	523182	Yes	Yes	Yes	c	Chejerla	813	
No	No	No	No	Yes	a	c	523286	Yes	Yes	Yes	c	Koppolu (R)	814	
No	No	No	No	a	b	c	523262	Yes	Yes	Yes	c	Gudimella Padu	815	
No	No	No	No	Yes	a	c	523262	Yes	Yes	Yes	c	Mukthinutala Padu (R)	816	
No	No	No	No	a	a	c	523001	Yes	Yes	Yes	c	Kothamamidipalem (R)	817	
No	No	No	No	Yes	b	c	523272	Yes	Yes	Yes	c	Vengamukka Palem	818	
No	No	No	No	Yes	b	c	523272	Yes	Yes	Yes	c	Sarvereddy Palem	819	
No	No	No	No	Yes	b	c	523272	Yes	Yes	Yes	c	Yerajerla	820	
No	No	No	No	a	b	c	523272	Yes	Yes	Yes	c	Cheruvu Kommu Palem	821	
No	No	No	No	a	b	b	523272	Yes	Yes	Yes	b	Mangaladri Puram	822	
No	No	No	No	Yes	a	c	523272	Yes	Yes	Yes	c	Pelluru (R)	823	
No	No	No	No	a	a	c	523272	Yes	Yes	Yes	c	Narasa Puram	824	
												Malleswarapuram	825	
<b>0</b>	<b>0</b>	<b>0</b>	<b>0</b>	<b>10</b>	<b>2</b>	<b>0</b>		<b>16</b>	<b>16</b>	<b>16</b>	<b>0</b>			

**Census of India 2011- Village Directory  
Amenities and Land use (As on 2009)**

Name of District : Prakasam

Location Code No.: 549

Name of Mandal Parishad : Ongole

Location Code No.: 0807

Sl. No.	Name of Village	Communication and transport facilities (If amenities available code -Yes is given except for Village Pin Code, If not available within the village, the distance range code viz; a for < 5 Kms, b for 5-10 Kms and c for 10+ kms of nearest place where facility is available is given).								
		Private courier facility	Bus service (Public & Private)	Railway stations	Auto/Modified Autos	Taxis and Vans	Tractors	Cycle-pulled rickshaws(Manual & Machine driven)	Carts driven by animals	Sea /River ferry service
1	2	59	60	61	62	63	64	65	66	67
809	Throvagunta	c	Yes	b	Yes	b	Yes	Yes	Yes	
810	Karavadi	c	Yes	Yes	Yes	c	Yes	Yes	Yes	
811	Ulich	c	Yes	b	Yes	c	Yes		Yes	
812	Devaram Padu	c	Yes	b	Yes	c	Yes		Yes	
813	Chejerla	c	Yes	a	Yes	c	Yes		Yes	
814	Koppolu (R)	a	Yes	a	Yes	a	Yes	Yes	Yes	
815	Gudimella Padu	a	a	b	Yes	b	Yes		Yes	
816	Mukthinutala Padu (R)	b	a	b	Yes	b	Yes		Yes	
817	Kothamamidipalem (R)	b	c	a	Yes	a	Yes		Yes	
818	Vengamukka Palem	b	Yes	b	Yes	b	Yes		Yes	
819	Sarvereddy Palem	b	Yes	b	Yes	b	Yes		Yes	
820	Yerajerla	b	Yes	b	Yes	b	Yes		Yes	
821	Cheruvu Kommu Palem	b	b	b	Yes	b	Yes		Yes	
822	Mangaladri Puram	b	a	b	Yes	b	Yes		Yes	
823	Pelluru (R)	b	Yes	b	Yes	b	Yes		Yes	
824	Narasa Puram	a	a	a	a	a	Yes		Yes	
825	Malleswarapuram									
<b>Total</b>		<b>0</b>	<b>10</b>	<b>1</b>	<b>15</b>	<b>0</b>	<b>16</b>	<b>3</b>	<b>16</b>	<b>0</b>



**Census of India 2011- Village Directory  
Amenities and Land use (As on 2009)**

**Name of District : Prakasam**

**Location Code No.: 549**

**Name of Mandal Parishad : Ongole**

**Location Code No.: 0807**

Village connected to highways,village roads, banks & credit societies (If amenities available code -Yes is given, If not available within the village , the distance range code viz; a for < 5 Kms, b for 5-10 Kms and c for 10+ kms of nearest place where facility is available is given).												Name of Village	Sl. No.
Connected to national highway(NH)	Connected to state highway(SH)	Connected to major district road (MDR)	Connected to others district road	Pucca roads	Kutchcha roads	Water bounded macadam(WBM) roads	Navigable waterway (river/canal)(NW)	Footpaths (FP)	Commercial & Co-operative Banks	ATM	Agricultural Credit Societies		
68	69	70	71	72	73	74	75	76	77	78	79	2	1
Yes	b	Yes	Yes	Yes	Yes	Yes		Yes	b	c	b	Throvagunta	809
Yes	b	Yes	Yes	Yes	Yes	Yes		Yes	Yes	c	Yes	Karavadi	810
b	c	Yes	Yes	Yes	Yes	Yes		Yes	b	c	b	Ulich	811
c	c	Yes	Yes	Yes	Yes	Yes		Yes	b	c	b	Devaram Padu	812
b	b	a	Yes	Yes	Yes	b		Yes	a	c	a	Chejerla	813
a	Yes	Yes	Yes	Yes	Yes	Yes		Yes	a	c	a	Koppolu (R)	814
a	a	a	Yes	Yes	Yes	b		Yes	b	c	b	Gudimella Padu	815
a	b	a	Yes	Yes	Yes	Yes		Yes	b	c	b	Mukthinutala Padu (R)	816
a	b	a	Yes	a	Yes	b		Yes	a	c	b	Kothamamidipalem (R)	817
b	b	Yes	Yes	Yes	Yes	b		Yes	b	c	a	Vengamukka Palem	818
b	c	Yes	Yes	Yes	Yes	b		Yes	b	c	Yes	Sarvereddy Palem	819
c	c	Yes	Yes	Yes	Yes	Yes		Yes	b	c	a	Yerajerla	820
a	c	a	Yes	Yes	Yes	Yes		Yes	b	c	b	Cheruvu Kommu Palem	821
b	b	a	Yes	Yes	Yes	b		Yes	b	b	a	Mangaladri Puram	822
Yes	c	Yes	Yes	Yes	Yes	Yes		Yes	b	c	b	Pelluru (R)	823
a	c	a	Yes	Yes	Yes	b		Yes	a	c	c	Narasa Puram	824
												Malleshwarapuram	825
<b>3</b>	<b>1</b>	<b>9</b>	<b>16</b>	<b>15</b>	<b>16</b>	<b>9</b>	<b>0</b>	<b>16</b>	<b>1</b>	<b>0</b>	<b>2</b>		

**Census of India 2011- Village Directory  
Amenities and Land use (As on 2009)**

**Name of District : Prakasam**

**Location Code No.: 549**

**Name of Mandal Parishad : Ongole**

**Location Code No.: 0807**

Sl. No.	Name of Village	Availability of miscellaneous facilities (If amenities available code -Yes is given, If not available within the village, the distance range code viz; a for < 5 Kms, b for 5-10 Kms and c for 10+ kms of nearest place where facility is available is given).									
		Self-Help Group (SHG)	Public distribution system (PDS) shop	Mandis / Regular market	Weekly Haat	Agricultural marketing society	Integrated Child Development Scheme (Nutritional Centres)	Anganwadi Centre (Nutritional Centres)	Others (Nutritional Centres)	ASHA (Accredited Social Health Activist)	Community centre with/without TV
1	2	80	81	82	83	84	85	86	87	88	89
809	Throvagunta	Yes	Yes	Yes	Yes	b	b	Yes	Yes	Yes	a
810	Karavadi	Yes	Yes	b	b	c	c	Yes	Yes	Yes	a
811	Ulich	Yes	Yes	b	b	c	c	Yes	Yes	Yes	Yes
812	Devaram Padu	Yes	Yes	b	b	c	c	Yes	Yes	Yes	Yes
813	Chejerla	Yes	Yes	c	c	c	c	Yes	Yes	Yes	Yes
814	Koppolu (R)	Yes	Yes	a	a	a	a	Yes	Yes	Yes	Yes
815	Gudimella Padu	Yes	Yes	b	b	b	b	Yes	Yes	Yes	a
816	Mukthinutala Padu (R)	Yes	b	b	b	b	b	Yes	Yes	Yes	Yes
817	Kothamidipalem (R)	Yes	Yes	a	a	a	a	Yes	Yes	a	a
818	Vengamukka Palem	Yes	Yes	b	b	b	b	Yes	Yes	Yes	a
819	Sarvereddy Palem	Yes	Yes	b	b	b	b	Yes	Yes	Yes	Yes
820	Yerajerla	Yes	Yes	b	b	b	b	Yes	Yes	Yes	Yes
821	Cheruvu Kommu Palem	Yes	Yes	b	b	b	b	Yes	Yes	Yes	a
822	Mangaladri Puram	Yes	Yes	b	b	b	b	Yes	Yes	Yes	b
823	Pelluru (R)	Yes	Yes	b	b	b	b	Yes	Yes	Yes	Yes
824	Narasa Puram	Yes	Yes	a	a	a	a	Yes	Yes	Yes	a
825	Malleshwarapuram										
<b>Total</b>		<b>16</b>	<b>15</b>	<b>1</b>	<b>1</b>	<b>0</b>	<b>0</b>	<b>16</b>	<b>16</b>	<b>15</b>	<b>8</b>

**Census of India 2011- Village Directory  
Amenities and Land use (As on 2009)**

**Name of District : Prakasam**

**Location Code No.: 549**

**Name of Mandal Parishad : Ongole**

**Location Code No.: 0807**

Availability of miscellaneous facilities (If amenities available code -Yes is given, If not available within the village, the distance range code viz; a for < 5 Kms, b for 5-10 Kms and c for 10+ kms of nearest place where facility is available is given).								Availability of electricity (Yes/No)				Nearest Town		Name of Village	Sl. No.
Sports Field,	Sports Club / Recreation Centre	Cinema / Video Hall	Public Library	Public Reading Room	Newspaper Supply	Assembly Polling station	Birth & Death Registration Office	Power Supply for Domestic Use (ED)	Power Supply for Agricultural Use (EAG)	Power Supply for Commercial Use (EC)	Power Supply for All Uses (EA)	Name	Distance range code i.e. a for <5 Kms, b for 5-10 Kms and c for 10+ kms		
90	91	92	93	94	95	96	97	98	99	100	101	102	103	2	1
Yes	c	c	b	c	Yes	Yes	Yes	Yes	Yes	Yes	Yes	Ongole	a	Throvagunta	809
Yes	c	c	c	c	Yes	Yes	Yes	Yes	Yes	Yes	Yes	Ongole	c	Karavadi	810
Yes	c	c	c	c	Yes	Yes	a	Yes	Yes	Yes	Yes	Ongole	c	Ulich	811
Yes	c	c	c	c	Yes	Yes	Yes	Yes	Yes	Yes	Yes	Ongole	c	Devaram Padu	812
a	c	c	c	c	Yes	Yes	Yes	Yes	Yes	Yes	Yes	Ongole	c	Chejerla	813
Yes	c	a	a	a	Yes	Yes	Yes	Yes	Yes	Yes	Yes	Ongole	a	Koppolu (R)	814
a	c	b	b	b	Yes	Yes	a	Yes	Yes	Yes	Yes	Ongole	b	Gudimella Padu	815
a	c	b	b	b	Yes	Yes	Yes	Yes	Yes	Yes	Yes	Ongole	b	Mukthinutala Padu (R)	816
a	c	a	a	a	Yes	a	a	Yes	Yes	Yes	Yes	Ongole	a	Kothamamidipalem (R)	817
b	c	b	b	b	Yes	Yes	Yes	Yes	Yes	Yes	Yes	Ongole	b	Vengamukka Palem	818
b	c	b	b	b	Yes	Yes	Yes	Yes	Yes	Yes	Yes	Ongole	b	Sarvereddy Palem	819
b	c	b	b	b	Yes	Yes	Yes	Yes	Yes	Yes	Yes	Ongole	b	Yerajerla	820
b	c	b	b	b	Yes	Yes	Yes	Yes	Yes	Yes	Yes	Ongole	b	Cheruvu Kommu Palem	821
b	b	b	b	b	Yes	Yes	a	Yes	Yes	Yes	Yes	Ongole	b	Mangaladri Puram	822
b	c	b	b	b	Yes	Yes	Yes	Yes	Yes	Yes	Yes	Ongole	b	Pelluru (R)	823
a	c	a	a	a	Yes	Yes	Yes	Yes	Yes	Yes	Yes	Ongole	a	Narasa Puram	824
												Ongole		Malleshwarapuram	825
<b>5</b>	<b>0</b>	<b>0</b>	<b>0</b>	<b>0</b>	<b>16</b>	<b>15</b>	<b>12</b>	<b>16</b>	<b>16</b>	<b>16</b>	<b>16</b>		<b>0</b>		

**Census of India 2011- Village Directory  
Amenities and Land use (As on 2009)**

**Name of District : Prakasam**

**Location Code No.: 549**

**Name of Mandal Parishad : Ongole**

**Location Code No.: 0807**

Sl. No.	Name of Village	Land Use										
		Area under different types of land use ( in hectares rounded up to one decimal place)										
		Forests	Area under Non-agricultural Uses	Barren and Un-cultivable land	Permanent Pastures and Other Grazing Lands	Land Under Miscellaneous Tree Crops etc.	Culturable Waste Land	Fallow lands other than current fallows	Current Fallows	Net Area Sown	Total Irrigated Land Area	Total Un-irrigated Land Area
1	2	104	105	106	107	108	109	110	111	112	113	114
809	Throvagunta	0	415.8	163.5	0	0	0	0	0	822.7	0	822.7
810	Karavadi	0	395.4	81.8	0	0	0	0	0	2165.9	33.2	2132.7
811	Ulich	0	199.2	180.1	0	0	0	0	0	1013.7	368.3	645.5
812	Devaram Padu	0	360.1	671	0	0	0	1009	0	952.6	196.3	1765.6
813	Chejerla	0	287.8	210.4	0	0	0	0	0	535.8	250.9	284.9
814	Koppolu (R)	0	480	246.9	0	0	0	0	0	1430.2	64.8	1365.4
815	Gudimella Padu	0	31.3	0	0	0	0	0	0	143.7	0	143.7
816	Mukthinutala Padu (R)	0	141.4	202.3	0	0	0	0	11.1	515.2	0	526.3
817	Kothamidipalem (R)	0	507.8	0	0	0	0	0	4.9	372.3	0	377.2
818	Vengamukka Palem	0	271.5	0	0	0	0	0	12.1	376.4	0	388.5
819	Sarvereddy Palem	0	550.4	0	0	0	0	0	0	519.6	0	519.6
820	Yerajerla	0	242.5	0	0	0	0	0	0	768.5	38.8	729.6
821	Cheruvu Kommu Palem	0	150.1	0	0	0	0	0	0	715.9	53.8	662.1
822	Mangaladri Puram	0	23.4	0	0	0	0	0	0	226.6	19.4	207.2
823	Pelluru (R)	0	821.8	87.4	0	0	0	273.6	62.7	575.5	121	790.8
824	Narasa Puram	0	35.4	8.1	0	0	0	0	2.4	233.1	23.1	212.5
825	Malleswarapuram	0	8.9	0	0	0	0	0	0	163.1	0	163.1
<b>Total</b>		<b>0</b>	<b>4922.8</b>	<b>1851.5</b>	<b>0</b>	<b>0</b>	<b>0</b>	<b>1283</b>	<b>93.2</b>	<b>11530.8</b>	<b>1169.6</b>	<b>11737</b>

**Census of India 2011- Village Directory  
Amenities and Land use (As on 2009)**

**Name of District : Prakasam**

**Location Code No.: 549**

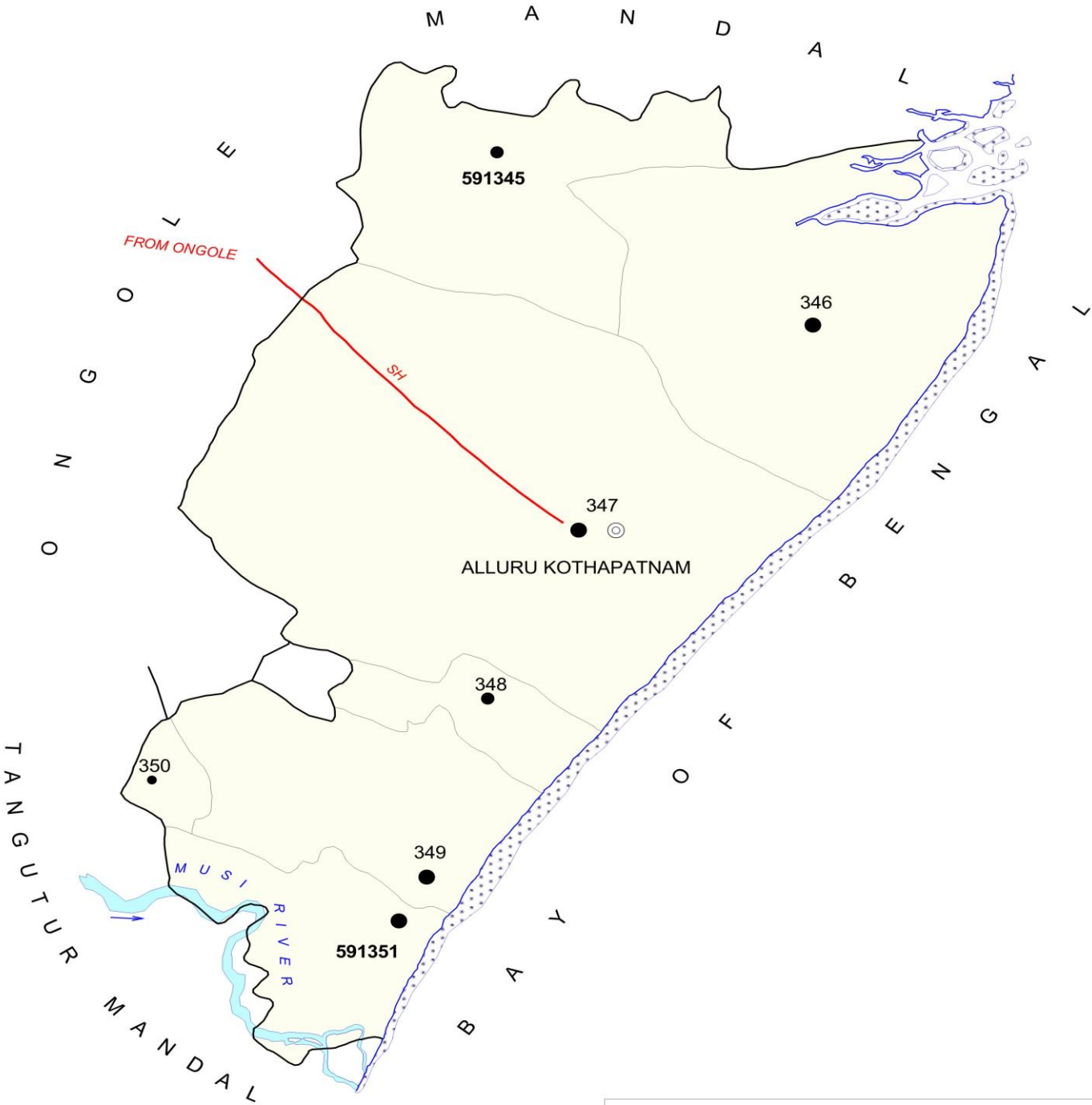
**Name of Mandal Parishad : Ongole**

**Location Code No.: 0807**

Land Use					Name of three most important commodities manufactured			Name of Village	Sl. No.
Area irrigated by source (in hectare).					First	Second	Third		
Canals ( C )	Wells/Tube-wells(W/TW)	Tanks/Lakes(T/L)	Water Falls(WF)	Others(O)					
115	116	117	118	119	120	121	122	2	1
0	0	0	0	0	Bricks			Throvagunta	809
0	0	0	0	33.2	Bricks			Karavadi	810
0	0	0	0	368.3				Ulichu	811
0	0	0	0	196.3				Devaram Padu	812
0	0	0	0	250.9				Chejerla	813
64.8	0	0	0	0				Koppolu (R)	814
0	0	0	0	0				Gudimella Padu	815
0	0	0	0	0				Mukthinutala Padu (R)	816
0	0	0	0	0				Kothamamidipalem (R)	817
0	0	0	0	0				Vengamukka Palem	818
0	0	0	0	0				Sarvereddy Palem	819
0	38.2	0.6	0	0				Yerajerla	820
0	53.8	0	0	0	Polythene Covers	Granite Sheet		Cheruvu Kommu Palem	821
0	19.4	0	0	0				Mangaladri Puram	822
0	1.6	119.4	0	0				Pelluru (R)	823
23.1	0	0	0	0				Narasa Puram	824
0	0	0	0	0				Malleswarapuram	825
<b>87.9</b>	<b>113</b>	<b>120</b>	<b>0</b>	<b>848</b>					

INDIA  
 ANDHRA PRADESH  
**KOTHAPATNAM MANDAL**  
 PRAKASAM DISTRICT

AREA : 166.26 Sq.kms.  
 POPULATION : 50006  
 NO. OF TOWNS : NIL  
 NO. OF VILLAGES : 7  
 DISTANCE FROM Dist. H.Qrts.  
 TO MANDAL : 15 Kms.



BOUNDARY, MANDAL.....	
" VILLAGE WITH MDDS CODE.....	
HEADQUARTERS, MANDAL.....	
POPULATION SIZE OF VILLAGES :	
500-999, 1000-4999, 5000 AND ABOVE.....	
STATE HIGHWAY.....	
RIVER AND STREAM.....	

**ALPHABETICAL LIST OF VILLAGES (MANDAL PARISHAD WISE)  
PRAKASAM DISTRICT**

Sl. No.	Name of Village	2011 Census Location Code No.	2001 Census Location Code No.
1	2	3	4
<b>Name of Mandal Parishad : Kotha Patnam</b>			
<b>Name of Mandal : Kotha Patnam (0044)</b>			
1	Allur	2854905140591345	2818004402234000
2	Alluru Kotha Patnam	2854905140591347	2818004402234200
3	Ethamukkala	2854905140591349	2818004402234400
4	Madanur	2854905140591351	2818004402234600
5	Padarthi	2854905140591346	2818004402234100
6	Payakari Khandrika	2854905140591350	2818004402234500
7	Raju Palem	2854905140591348	2818004402234300

**Census of India 2011- Village Directory  
Amenities and Land use (As on 2009)**

**Name of District : Prakasam**

**Location Code No.: 549**

**Name of Mandal Parishad : Kotha Patnam**

**Location Code No.: 0808**

Sl. No.	Name of Village	Location code no.	Total area of the village ( in hectares rounded up to one decimal place)	Total population ( 2011 census )	Number of households (2011 census)	Number of educational amenities available (If not available within the village, the distance range code viz; a for < 5 Kms, b for 5-10 Kms and c for 10+ kms of nearest place where facility is available is given).									
						Pre-Primary school (PP)	Primary school (P)	Middle school (M)	Secondary School (S)	Senior Secondary school (SS)	Degree college of arts science & commerce (ASC)	Engineering college(EC)	Medical college (MC)	Management institute (MI)	Polytechnic (Pt)
1	2	3	4	5	6	7	8	9	10	11	12	13	14	15	16
826	Allur	591345	1981	2246	586	c	2	1	1	2	c	c	c	c	c
827	Padarthi	591346	3349	8439	2272	c	8	1	a	b	c	c	c	c	c
828	Alluru Kotha Patnam	591347	6719	21729	5721	1	16	4	2	1	c	c	c	c	c
829	Raju Palem	591348	555	3427	898	b	3	1	b	c	c	c	c	c	b
830	Ethamukkala	591349	1607	6995	1920	b	10	1	1	c	c	c	c	c	1
831	Payakari Khandrika	591350	193	572	125	c	1	b	b	c	c	c	c	c	b
832	Madanur	591351	2040	6598	1830	c	7	a	a	c	c	c	c	c	a
<b>Total</b>			<b>16444</b>	<b>50006</b>	<b>13352</b>	<b>1</b>	<b>47</b>	<b>8</b>	<b>4</b>	<b>3</b>	<b>0</b>	<b>0</b>	<b>0</b>	<b>0</b>	<b>1</b>



**Census of India 2011- Village Directory  
Amenities and Land use (As on 2009)**

**Name of District : Prakasam**

**Location Code No.: 549**

**Name of Mandal Parishad : Kotha Patnam**

**Location Code No.: 0808**

Number of educational amenities available (If not available within the village, the distance range code viz; a for <5 Kms, b for 5-10 Kms and c for 10+ kms of nearest place where facility is available is given).				Number of Medical Amenities available. (If not available within the village, the distance range code viz; a for < 5 Kms, b for 5-10 Kms and c for 10+ kms of nearest place where facility is available is given).										Name of Village	Sl. No.	
Vocational training school /ITI	Non-formal training centre (NFTC)	Special school for disabled (SSD)	Others (specify)	Community health centre (CHC)	Primary health centre (PHC)	Primary health sub centre (PHS)	Maternity and child welfare centre (MCW)	T. B. clinic (TBC)	Hospital-allopathic (HA)	Hospital-alternative medicine (HO)	Dispensary (D)	Veterinary hospital (VH)	Mobile health clinic (MHC)			Family welfare centre (FWC)
17	18	19	20	21	22	23	24	25	26	27	28	29	30	31	2	1
c	c	c		c	b	1	c	c	b	c	c	1	b	c	Allur	826
c	c	c		c	a	2	c	c	c	c	c	a	b	c	Padarthi	827
c	c	c		c	1	2	c	c	c	c	c	1	b	c	Alluru Kotha Patnam	828
c	c	c		c	b	b	c	c	c	c	c	a	c	c	Raju Palem	829
c	c	c		c	1	2	c	c	c	c	c	1	c	c	Ethamukkala	830
c	c	c		c	b	b	c	c	c	c	c	b	c	c	Payakari Khandrika	831
c	c	c		c	a	1	c	c	c	c	c	a	c	c	Madanur	832
<b>0</b>	<b>0</b>	<b>0</b>	<b>0</b>	<b>0</b>	<b>2</b>	<b>8</b>	<b>0</b>	<b>0</b>	<b>0</b>	<b>0</b>	<b>0</b>	<b>3</b>	<b>0</b>	<b>0</b>		

**Census of India 2011- Village Directory  
Amenities and Land use (As on 2009)**

Name of District : Prakasam

Location Code No.: 549

Name of Mandal Parishad : Kotha Patnam

Location Code No.: 0808

Sl. No.	Name of Village	Number of Non-Government Medical Amenities available.							Availability of drinking water - Yes / No							
		Charitable non Govt. hospital/Nursing home.	Medical practitioner with MBBS Degree	Medical practitioner with other degree	Medical practitioner with no degree	Traditional practitioner and faith healer	Medicine Shop	Others	Tap water (Treated/Untreated)	Well water (Covered / Uncovered well)	Hand Pump	Tube wells / Bore well	Spring	River / Canal	Tank / Pond / Lake	Others
1	2	32	33	34	35	36	37	38	39	40	41	42	43	44	45	46
826	Allur	0	0	0	0	0	0	0	Yes	No	No	No	No	No	No	No
827	Padarthi	0	0	0	0	0	0	0	Yes	No	No	No	No	No	No	No
828	Alluru Kotha Patnam	0	0	0	0	0	1	0	Yes	No	No	No	No	No	No	No
829	Raju Palem	0	0	0	0	0	0	0	Yes	No	No	No	No	No	No	No
830	Ethamukkala	0	0	0	0	0	0	0	Yes	No	No	No	No	No	No	No
831	Payakari Khandrika	0	0	0	0	0	0	0	Yes	No	No	No	No	No	No	No
832	Madanur	0	0	0	0	0	0	0	Yes	No	No	No	No	No	No	No
<b>Total</b>		<b>0</b>	<b>0</b>	<b>0</b>	<b>0</b>	<b>0</b>	<b>1</b>	<b>0</b>	<b>7</b>	<b>0</b>	<b>0</b>	<b>0</b>	<b>0</b>	<b>0</b>	<b>0</b>	<b>0</b>

**Census of India 2011- Village Directory  
Amenities and Land use (As on 2009)**

**Name of District : Prakasam**

**Location Code No.: 549**

**Name of Mandal Parishad : Kotha Patnam**

**Location Code No.: 0808**

Availability of toilet & others Yes / No				Communication and transport facilities (If amenities available code -Yes is given except for Village Pin Code ,If not available within the village , the distance range code viz; a for < 5 Kms, b for 5-10 Kms and c for 10+ kms of nearest place where facility is available is given).									Name of Village	Sl. No.
Community toilet including bath.	Community toilet excluding bath.	Rural sanitary mart or sanitary hardware outlet available near the village.	Community bio- gas or recycle of waste for productive use.	Post office(PO)	Sub post office (SPO)	Post & Telegraph office (P&TO)	Village Pin Code	Telephones (Land lines)	Public call office (PCO)	Mobile phone coverage	Internet cafes/ Common service centre (CSC)			
47	48	49	50	51	52	53	54	55	56	57	58	2	1	
No	No	No	No	Yes	c	b	523286	Yes	Yes	Yes	c	Allur	826	
No	No	No	No	Yes	a	a	523286	Yes	Yes	Yes	b	Padarthi	827	
No	No	No	No	Yes	Yes	Yes	523286	Yes	Yes	Yes	Yes	Alluru Kotha Patnam	828	
No	No	No	No	Yes	a	a	523280	Yes	Yes	Yes	a	Raju Palem	829	
No	No	No	No	Yes	b	b	523280	Yes	Yes	Yes	b	Ethamukkala	830	
No	No	No	No	b	c	c	523280	b	b	Yes	b	Payakari Khandrika	831	
No	No	No	No	Yes	b	c	523280	Yes	Yes	Yes	b	Madanur	832	
<b>0</b>	<b>0</b>	<b>0</b>	<b>0</b>	<b>6</b>	<b>1</b>	<b>1</b>		<b>6</b>	<b>6</b>	<b>7</b>	<b>1</b>			

**Census of India 2011- Village Directory  
Amenities and Land use (As on 2009)**

Name of District : Prakasam

Location Code No.: 549

Name of Mandal Parishad : Kotha Patnam

Location Code No.: 0808

Sl. No.	Name of Village	Communication and transport facilities (If amenities available code -Yes is given except for Village Pin Code, If not available within the village, the distance range code viz; a for < 5 Kms, b for 5-10 Kms and c for 10+ kms of nearest place where facility is available is given).									
		Private courier facility	Bus service (Public & Private)	Railway stations	Auto/Modified Autos	Taxis and Vans	Tractors	Cycle-pulled rickshaws(Manual & Machine driven)	Carts driven by animals	Sea /River ferry service	
1	2	59	60	61	62	63	64	65	66	67	
826	Allur	c	Yes	c	Yes	c	a		b		
827	Padarathi	c	Yes	c	Yes	Yes	Yes		b		
828	Alluru Kotha Patnam	Yes	Yes	c	Yes	c	b		c		
829	Raju Palem	a	Yes	c	Yes	c	b		b		
830	Ethamukkala	Yes	Yes	c	Yes	c	Yes		c		
831	Payakari Khandrika	b	a	c	a	c	b		b		
832	Madanur	b	Yes	c	Yes	c	b		b		
<b>Total</b>		<b>2</b>	<b>6</b>	<b>0</b>	<b>6</b>	<b>1</b>	<b>2</b>	<b>0</b>	<b>0</b>	<b>0</b>	

**Census of India 2011- Village Directory  
Amenities and Land use (As on 2009)**

**Name of District : Prakasam**

**Location Code No.: 549**

**Name of Mandal Parishad : Kotha Patnam**

**Location Code No.: 0808**

Village connected to highways,village roads, banks & credit societies (If amenities available code -Yes is given, If not available within the village , the distance range code viz; a for < 5 Kms, b for 5-10 Kms and c for 10+ kms of nearest place where facility is available is given).												Name of Village	Sl. No.
68 Connected to national highway(NH)	69 Connected to state highway(SH)	70 Connected to major district road (MDR)	71 Connected to others district road	72 Pucca roads	73 Kutchcha roads	74 Water bounded macadam(WBM) roads	75 Navigable waterway (river/canal)(NW)	76 Footpaths (FP)	77 Commercial & Co-operative Banks	78 ATM	79 Agricultural Credit Societies		
c	b	b	Yes	Yes	Yes	b		Yes	c	c	c	Allur	826
c	b	b	Yes	Yes	Yes	Yes		Yes	a	c	a	Padarthi	827
c	Yes	Yes	Yes	Yes	Yes	Yes		Yes	Yes	c	Yes	Alluru Kotha Patnam	828
c	b	b	Yes	Yes	Yes	Yes		Yes	b	c	b	Raju Palem	829
c	c	b	Yes	Yes	Yes	Yes		Yes	Yes	c	Yes	Ethamukkala	830
c	c	b	Yes	Yes	Yes	b		Yes	b	c	a	Payakari Khandrika	831
c	c	b	Yes	Yes	Yes	Yes		Yes	Yes	c	Yes	Madanur	832
<b>0</b>	<b>1</b>	<b>1</b>	<b>7</b>	<b>7</b>	<b>7</b>	<b>5</b>	<b>0</b>	<b>7</b>	<b>3</b>	<b>0</b>	<b>3</b>		

**Census of India 2011- Village Directory**  
**Amenities and Land use (As on 2009)**

Name of District : Prakasam

Location Code No.: 549

Name of Mandal Parishad : Kotha Patnam

Location Code No.: 0808

Sl. No.	Name of Village	Availability of miscellaneous facilities (If amenities available code -Yes is given, If not available within the village, the distance range code viz; a for < 5 Kms, b for 5-10 Kms and c for 10+ kms of nearest place where facility is available is given).									
		Self-Help Group (SHG)	Public distribution system (PDS) shop	Mandis / Regular market	Weekly Haat	Agricultural marketing society	Integrated Child Development Scheme (Nutritional Centres)	Anganwadi Centre (Nutritional Centres)	Others (Nutritional Centres)	ASHA (Accredited Social Health Activist)	Community centre with/without TV
1	2	80	81	82	83	84	85	86	87	88	89
826	Allur	Yes	Yes	b	Yes	c	Yes	Yes	Yes	Yes	b
827	Padarthi	Yes	Yes	b	b	c	Yes	Yes	Yes	Yes	a
828	Alluru Kotha Patnam	Yes	Yes	Yes	Yes	c	Yes	Yes	Yes	Yes	Yes
829	Raju Palem	Yes	Yes	b	b	c	Yes	Yes	Yes	Yes	a
830	Ethamukkala	Yes	Yes	b	b	c	Yes	Yes	Yes	Yes	b
831	Payakari Khandrika	Yes	Yes	b	b	c	Yes	Yes	Yes	Yes	b
832	Madanur	Yes	Yes	b	b	c	Yes	Yes	Yes	Yes	b
<b>Total</b>		<b>7</b>	<b>7</b>	<b>1</b>	<b>2</b>	<b>0</b>	<b>7</b>	<b>7</b>	<b>7</b>	<b>7</b>	<b>1</b>

**Census of India 2011- Village Directory  
Amenities and Land use (As on 2009)**

**Name of District : Prakasam**

**Location Code No.: 549**

**Name of Mandal Parishad : Kotha Patnam**

**Location Code No.: 0808**

Availability of miscellaneous facilities (If amenities available code -Yes is given, If not available within the village, the distance range code viz; a for < 5 Kms, b for 5-10 Kms and c for 10+ kms of nearest place where facility is available is given).								Availability of electricity (Yes/No)				Nearest Town		Name of Village	Sl. No.
Sports Field,	Sports Club / Recreation Centre	Cinema / Video Hall	Public Library	Public Reading Room	Newspaper Supply	Assembly Polling station	Birth & Death Registration Office	Power Supply for Domestic Use (ED)	Power Supply for Agricultural Use (EAG)	Power Supply for Commercial Use (EC)	Power Supply for All Uses (EA)	Name	Distance range code i.e. a for <5 Kms, b for 5-10 Kms and c for 10+ kms		
90	91	92	93	94	95	96	97	98	99	100	101	102	103	2	1
b	c	c	c	c	Yes	Yes	Yes	Yes	Yes	Yes	Yes	Ongole	c	Allur	826
b	c	a	a	b	Yes	Yes	Yes	Yes	Yes	Yes	Yes	Ongole	c	Padarthi	827
c	c	Yes	Yes	b	Yes	Yes	Yes	Yes	Yes	Yes	Yes	Ongole	c	Alluru Kotha Patnam	828
c	c	a	b	b	Yes	Yes	Yes	Yes	Yes	Yes	Yes	Ongole	c	Raju Palem	829
c	c	Yes	b	c	Yes	Yes	Yes	Yes	Yes	Yes	Yes	Ongole	c	Ethamukkala	830
b	b	a	b	c	Yes	Yes	Yes	Yes	Yes	Yes	Yes	Ongole	c	Payakari Khandrika	831
b	c	a	c	b	Yes	Yes	Yes	Yes	Yes	Yes	Yes	Ongole	c	Madanur	832
<b>0</b>	<b>0</b>	<b>2</b>	<b>1</b>	<b>0</b>	<b>7</b>	<b>7</b>	<b>7</b>	<b>7</b>	<b>7</b>	<b>7</b>	<b>7</b>		<b>0</b>		

**Census of India 2011- Village Directory  
Amenities and Land use (As on 2009)**

**Name of District : Prakasam**

**Location Code No.: 549**

**Name of Mandal Parishad : Kotha Patnam**

**Location Code No.: 0808**

Sl. No.	Name of Village	Land Use										
		Area under different types of land use ( in hectares rounded up to one decimal place)										
		Forests	Area under Non-agricultural Uses	Barren and Un-cultivable land	Permanent Pastures and Other Grazing Lands	Land Under Miscellaneous Tree Crops etc.	Culturable Waste Land	Fallow lands other than current fallows	Current Fallows	Net Area Sown	Total Irrigated Land Area	Total Un-irrigated Land Area
1	2	104	105	106	107	108	109	110	111	112	113	114
826	Allur	0	649	176	0	0	0	22	409	725	40	1116
827	Padarathi	0	857	941	0	0	0	269	344	938	558	993
828	Alluru Kotha Patnam	0	1466	1105	0	0	0	440	1441	2267	1116	3032
829	Raju Palem	0	106	50	0	0	0	24	25	350	338	61
830	Ethamukkala	0	74	0	0	0	54	77	855	547	616	863
831	Payakari Khandrika	0	4	0	0	0	0	24	25	140	4	185
832	Madanur	0	672	379	0	0	0	161	8	820	320	669
<b>Total</b>		<b>0</b>	<b>3828</b>	<b>2651</b>	<b>0</b>	<b>0</b>	<b>54</b>	<b>1017</b>	<b>3107</b>	<b>5787</b>	<b>2992</b>	<b>6919</b>



**Census of India 2011- Village Directory  
Amenities and Land use (As on 2009)**

**Name of District : Prakasam**

**Location Code No.: 549**

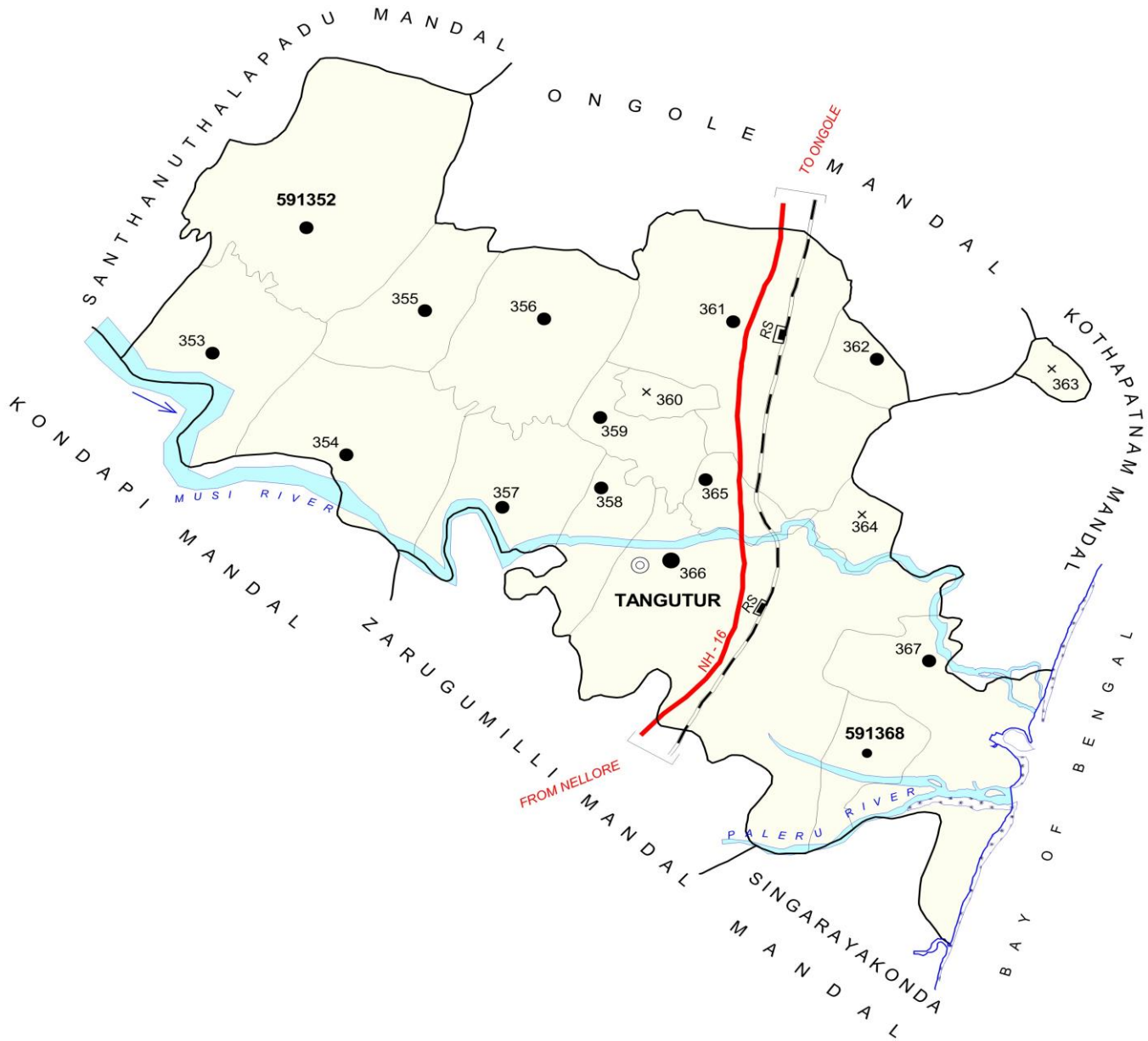
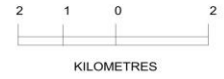
**Name of Mandal Parishad : Kotha Patnam**

**Location Code No.: 0808**

Land Use					Name of three most important commodities manufactured			Name of Village	Sl. No.					
Area irrigated by source (in hectare).					First	Second	Third							
Canals (C)	Wells/Tube-wells(W/TW)	Tanks/Lakes(T/L)	Water Falls(WF)	Others(O)	115	116	117	118	119	120	121	122	2	1
0	20	0	0	20									Allur	826
0	264	294	0	0									Padarthi	827
0	752	364	0	0									Alluru Kotha Patnam	828
0	338	0	0	0									Raju Palem	829
69	547	0	0	0									Ethamukkala	830
0	4	0	0	0									Payakari Khandrika	831
0	320	0	0	0									Madanur	832
<b>69</b>	<b>2245</b>	<b>658</b>	<b>0</b>	<b>20</b>										

AREA : 202.20 Sq.kms.  
 POPULATION : 62618  
 NO. OF TOWNS : NIL  
 NO. OF VILLAGES : 17  
 DISTANCE FROM Dist. H.Qrts.  
 TO MANDAL : 15 Kms.

INDIA  
 ANDHRA PRADESH  
**TANGUTUR MANDAL**  
 PRAKASAM DISTRICT



BOUNDARY, MANDAL.....	—————
" VILLAGE WITH MDDS CODE.....	591352
HEADQUARTERS, MANDAL.....	⊙
POPULATION SIZE OF VILLAGES :	
500-999, 1000-4999, 5000 AND ABOVE.....	● ● ●
UNINHABITED VILLAGE WITH MDDS CODE .....	X 591360
NATIONAL HIGHWAY.....	NH-16
RAILWAY LINE WITH STATION, BROAD GAUGE.....	RS
RIVER AND STREAM.....	~~~~~

**ALPHABETICAL LIST OF VILLAGES (MANDAL PARISHAD WISE)  
PRAKASAM DISTRICT**

Sl. No.	Name of Village	2011 Census Location Code No.	2001 Census Location Code No.
1	2	3	4
<b>Name of Mandal Parishad : Tangutur</b>			
<b>Name of Mandal : Tangutur (0045)</b>			
1	Ananthavaram	2854905141591367	2818004502236200
2	Gosuvandla Kattubadi	2854905141591360	2818004502235500
3	Jayavaram	2854905141591358	2818004502235300
4	Kandukur	2854905141591356	2818004502235100
5	Karumanchi	2854905141591357	2818004502235200
6	Konijedu	2854905141591352	2818004502234700
7	M.Nidamalur	2854905141591354	2818004502234900
8	Mallavar Padu	2854905141591359	2818004502235400
9	Marlapadu	2854905141591355	2818004502235000
10	Ponduru	2854905141591353	2818004502234800
11	Somavarappadu	2854905141591363	2818004502235800
12	Tangutur	2854905141591366	2818004502236100
13	Turupunaidupalem	2854905141591365	2818004502236000
14	Valluru	2854905141591361	2818004502235600
15	Valluru Kavalimanyam	2854905141591364	2818004502235900
16	Vasepallepadu	2854905141591362	2818004502235700
17	Velagapudi	2854905141591368	2818004502236300

**Census of India 2011- Village Directory  
Amenities and Land use (As on 2009)**

**Name of District : Prakasam**

**Location Code No.: 549**

**Name of Mandal Parishad : Tangutur**

**Location Code No.: 0809**

Sl. No.	Name of Village	Location code no.	Total area of the village ( in hectares rounded up to one decimal place)	Total population ( 2011 census )	Number of households (2011 census)	Number of educational amenities available (If not available within the village, the distance range code viz; a for < 5 Kms, b for 5-10 Kms and c for 10+ kms of nearest place where facility is available is given).									
						Pre-Primary school (PP)	Primary school (P)	Middle school (M)	Secondary School (S)	Senior Secondary school (SS)	Degree college of arts science & commerce (ASC)	Engineering college(EC)	Medical college (MC)	Management institute (MI)	Polytechnic (Pt)
1	2	3	4	5	6	7	8	9	10	11	12	13	14	15	16
833	Konijedu	591352	2789	4005	1083	1	3	1	1	c	c	c	c	c	c
834	Ponduru	591353	1319	3746	932	c	5	1	1	c	c	c	c	c	c
835	M.Nidamalur	591354	1436	3847	1033	c	5	1	1	c	c	c	c	c	c
836	Marlapadu	591355	934	2808	710	c	3	1	1	c	c	c	c	c	c
837	Kandukur	591356	1486	3227	785	c	4	2	a	c	c	c	c	c	c
838	Karumanchi	591357	1045	4031	1048	c	3	1	1	c	c	b	c	c	c
839	Jayavaram	591358	654	1627	435	a	1	a	a	a	c	b	c	c	c
840	Mallavar Padu	591359	540	1823	495	c	2	a	a	c	c	b	c	b	c
841	Gosuvandla Kattubadi	591360	198	0	0										
842	Valluru	591361	2414	3476	931	b	4	2	1	b	b	1	c	3	b
843	Vasepallepadu	591362	937	1044	253	b	1	1	b	b	c	b	c	b	b
844	Somavarappadu	591363	172	0	0										
845	Valluru Kavalimanyam	591364	76	0	0										
846	Turupunaidupalem	591365	289	1913	507	b	2	1	1	b	c	a	c	a	c
847	Tangutur	591366	3760	27652	7200	2	18	7	7	1	c	c	c	c	c
848	Ananthavaram	591367	1803	2447	650	a	6	1	a	c	c	c	c	c	c
849	Velagapudi	591368	558	972	228	a	1	1	a	a	c	c	c	c	c
<b>Total</b>			<b>20410</b>	<b>62618</b>	<b>16290</b>	<b>3</b>	<b>58</b>	<b>20</b>	<b>14</b>	<b>1</b>	<b>0</b>	<b>1</b>	<b>0</b>	<b>3</b>	<b>0</b>

**Census of India 2011- Village Directory  
Amenities and Land use (As on 2009)**

**Name of District : Prakasam**

**Location Code No.: 549**

**Name of Mandal Parishad : Tangutur**

**Location Code No.: 0809**

Number of educational amenities available (If not available within the village, the distance range code viz; a for <5 Kms, b for 5-10 Kms and c for 10+ kms of nearest place where facility is available is given).				Number of Medical Amenities available. (If not available within the village, the distance range code viz; a for < 5 Kms, b for 5-10 Kms and c for 10+ kms of nearest place where facility is available is given).										Name of Village	Sl. No.	
Vocational training school /ITI	Non-formal training centre (NFTC)	Special school for disabled (SSD)	Others (specify)	Community health centre (CHC)	Primary health centre (PHC)	Primary health sub centre (PHS)	Maternity and child welfare centre (MCW)	T. B. clinic (TBC)	Hospital-allopathic (HA)	Hospital-alternative medicine (HO)	Dispensary (D)	Veterinary hospital (VH)	Mobile health clinic (MHC)			Family welfare centre (FWC)
17	18	19	20	21	22	23	24	25	26	27	28	29	30	31	2	1
c	c	c		c	c	1	c	c	c	c	c	b	c	c	Konijedu	833
c	c	c		c	c	b	c	c	c	c	c	c	c	c	Ponduru	834
c	c	c		c	c	1	c	c	c	c	c	c	c	c	M.Nidamalur	835
c	c	c		c	c	1	c	c	c	c	c	c	c	c	Marlapadu	836
c	c	c		c	c	a	c	c	c	c	c	c	c	c	Kandukur	837
c	c	c		c	c	1	c	c	c	c	1	c	c	c	Karumanchi	838
b	c	c		c	a	a	c	c	c	c	a	c	b	c	Jayavaram	839
c	c	c		c	c	b	c	c	c	c	c	c	c	c	Mallavar Padu	840
															Gosuvandla Kattubadi	841
b	b	b		b	b	1	b	b	b	b	c	b	c	c	Valluru	842
b	b	b		c	c	b	b	b	c	c	c	b	c	c	Vasepallepadu	843
															Somavarappadu	844
															Valluru Kavalimanyam	845
c	c	c		c	b	1	c	c	c	c	c	b	c	c	Turupunaidupalem	846
c	c	c		c	1	3	c	c	c	c	c	1	c	c	Tangutur	847
c	c	c		c	a	a	c	c	c	c	c	a	c	c	Ananthavaram	848
c	c	c		c	a	a	c	c	c	c	c	a	c	c	Velagapudi	849
<b>0</b>	<b>0</b>	<b>0</b>	<b>0</b>	<b>0</b>	<b>1</b>	<b>9</b>	<b>0</b>	<b>0</b>	<b>0</b>	<b>0</b>	<b>1</b>	<b>1</b>	<b>0</b>	<b>0</b>		

**Census of India 2011- Village Directory  
Amenities and Land use (As on 2009)**

Name of District : Prakasam

Location Code No.: 549

Name of Mandal Parishad : Tangutur

Location Code No.: 0809

Sl. No.	Name of Village	Number of Non-Government Medical Amenities available.							Availability of drinking water - Yes / No								
		Charitable non Govt. hospital/Nursing home.	Medical practitioner with MBBS Degree	Medical practitioner with other degree	Medical practitioner with no degree	Traditional practitioner and faith healer	Medicine Shop	Others	Tap water (Treated/Untreated)	Well water (Covered / Uncovered well)	Hand Pump	Tube wells / Bore well	Spring	River / Canal	Tank / Pond / Lake	Others	
1	2	32	33	34	35	36	37	38	39	40	41	42	43	44	45	46	
833	Konijedu	0	0	1	2	2	0	0	Yes	Yes	Yes	No	No	No	No	No	
834	Ponduru	0	0	0	2	1	0	0	Yes	No	Yes	No	No	No	No	No	
835	M.Nidamalur	0	0	1	3	2	1	0	Yes	No	Yes	No	No	No	Yes	No	
836	Marlapadu	0	0	1	2	2	1	0	Yes	No	Yes	No	No	No	No	No	
837	Kandukur	0	0	0	3	1	1	0	Yes	No	Yes	No	No	No	Yes	No	
838	Karumanchi	0	0	0	2	2	1	0	Yes	Yes	Yes	No	No	No	Yes	No	
839	Jayavaram	0	0	0	0	1	1	0	Yes	Yes	Yes	No	No	No	No	No	
840	Mallavar Padu	0	0	0	0	0	0	0	Yes	Yes	Yes	No	No	No	Yes	No	
841	Gosuvandla Kattubadi																
842	Valluru	0	0	1	0	0	1	0	Yes	Yes	Yes	No	No	No	Yes	No	
843	Vasepallepadu	0	0	0	0	1	0	0	Yes	No	Yes	No	No	No	Yes	No	
844	Somavarappadu																
845	Valluru Kavalimanyam																
846	Turupunaidupalem	0	0	0	1	1	0	0	Yes	No	Yes	No	No	No	Yes	No	
847	Tangutur	2	5	4	3	2	5	0	Yes	No	No	No	No	No	Yes	No	
848	Ananthavaram	0	0	0	0	0	0	0	Yes	Yes	No	No	No	No	Yes	No	
849	Velagapudi	0	0	0	1	1	0	0	Yes	Yes	Yes	No	No	No	Yes	No	
<b>Total</b>		<b>2</b>	<b>5</b>	<b>8</b>	<b>19</b>	<b>16</b>	<b>11</b>	<b>0</b>	<b>14</b>	<b>7</b>	<b>12</b>	<b>0</b>	<b>0</b>	<b>0</b>	<b>10</b>	<b>0</b>	

**Census of India 2011- Village Directory  
Amenities and Land use (As on 2009)**

**Name of District : Prakasam**

**Location Code No.: 549**

**Name of Mandal Parishad : Tangutur**

**Location Code No.: 0809**

Availability of toilet & others Yes / No				Communication and transport facilities (If amenities available code -Yes is given except for Village Pin Code ,If not available within the village , the distance range code viz; a for < 5 Kms, b for 5-10 Kms and c for 10+ kms of nearest place where facility is available is given).									Name of Village	Sl. No.
Community toilet including bath.	Community toilet excluding bath.	Rural sanitary mart or sanitary hardware outlet available near the village.	Community bio- gas or recycle of waste for productive use.	Post office(PO)	Sub post office (SPO)	Post & Telegraph office (P&TO)	Village Pin Code	Telephones (Land lines)	Public call office (PCO)	Mobile phone coverage	Internet cafes/ Common service centre (CSC)			
47	48	49	50	51	52	53	54	55	56	57	58	2	1	
No	No	No	No	b	Yes	c	523272	Yes	Yes	Yes	c	Konijedu	833	
No	No	No	No	b	Yes	c	523273	Yes	Yes	Yes	c	Ponduru	834	
No	No	No	No	c	Yes	c	523279	Yes	Yes	Yes	c	M.Nidamalur	835	
No	No	No	No	c	Yes	c	523272	Yes	Yes	Yes	c	Marlapadu	836	
No	No	No	No	c	Yes	c	523272	Yes	Yes	Yes	c	Kandukur	837	
No	No	No	No	c	Yes	c	523272	Yes	Yes	Yes	c	Karumanchi	838	
No	No	No	No	c	Yes	c	523272	Yes	Yes	Yes	c	Jayavaram	839	
No	No	No	No	c	Yes	c	523272	Yes	Yes	Yes	c	Mallavar Padu	840	
												Gosuvandla Kattubadi	841	
No	No	No	No	b	Yes	b	523272	Yes	Yes	Yes	b	Valluru	842	
No	No	No	No	b	b	b	523272	Yes	Yes	Yes	b	Vasepallepadu	843	
												Somavarappadu	844	
												Valluru Kavalimanyam	845	
No	No	No	No	b	Yes	b	523272	Yes	Yes	Yes	b	Turupunaidupalem	846	
No	No	No	No	Yes	Yes	Yes	523272	Yes	Yes	Yes	Yes	Tangutur	847	
No	No	No	No	Yes	Yes	a	523272	Yes	Yes	Yes	a	Ananthavaram	848	
No	No	No	No	a	Yes	a	523272	Yes	Yes	Yes	a	Velagapudi	849	
<b>0</b>	<b>0</b>	<b>0</b>	<b>0</b>	<b>2</b>	<b>13</b>	<b>1</b>		<b>14</b>	<b>14</b>	<b>14</b>	<b>1</b>			

**Census of India 2011- Village Directory  
Amenities and Land use (As on 2009)**

Name of District : Prakasam

Location Code No.: 549

Name of Mandal Parishad : Tangutur

Location Code No.: 0809

Sl. No.	Name of Village	Communication and transport facilities (If amenities available code -Yes is given except for Village Pin Code, If not available within the village, the distance range code viz; a for < 5 Kms, b for 5-10 Kms and c for 10+ kms of nearest place where facility is available is given).								
		Private courier facility	Bus service (Public & Private)	Railway stations	Auto/Modified Autos	Taxis and Vans	Tractors	Cycle-pulled rickshaws(Manual & Machine driven)	Carts driven by animals	Sea /River ferry service
1	2	59	60	61	62	63	64	65	66	67
833	Konijedu	c	Yes	c	b	c	c		Yes	
834	Ponduru	c	Yes	c	a	c	c		b	
835	M.Nidamalur	c	Yes	c	Yes	c	c		c	
836	Marlapadu	c	Yes	c	a	b	c		c	
837	Kandukur	c	Yes	c	a	Yes	c		c	
838	Karumanchi	c	Yes	c	Yes	Yes	Yes		c	
839	Jayavaram	a	Yes	c	Yes	Yes	Yes		c	
840	Mallavar Padu	c	Yes	c	Yes	b	Yes		c	
841	Gosuvandla Kattubadi									
842	Valluru	b	Yes	Yes	Yes	Yes	Yes	Yes	b	
843	Vasepallepadu	b	Yes	b	b	b	b		b	
844	Somavarappadu									
845	Valluru Kavalimanyam									
846	Turupunaidupalem	b	Yes	a	Yes	Yes	Yes		b	
847	Tangutur	Yes	Yes	Yes	Yes	Yes	Yes	Yes	Yes	
848	Ananthavaram	a	Yes	a	a	a	a		a	
849	Velagapudi	a	a	a	Yes	a	a		a	
<b>Total</b>		<b>1</b>	<b>13</b>	<b>2</b>	<b>8</b>	<b>6</b>	<b>6</b>	<b>2</b>	<b>2</b>	<b>0</b>



**Census of India 2011- Village Directory  
Amenities and Land use (As on 2009)**

**Name of District : Prakasam**

**Location Code No.: 549**

**Name of Mandal Parishad : Tangutur**

**Location Code No.: 0809**

Village connected to highways,village roads, banks & credit societies (If amenities available code -Yes is given, If not available within the village , the distance range code viz; a for < 5 Kms, b for 5-10 Kms and c for 10+ kms of nearest place where facility is available is given).												Name of Village	Sl. No.
Connected to national highway(NH)	Connected to state highway(SH)	Connected to major district road (MDR)	Connected to others district road	Pucca roads	Kutchcha roads	Water bounded macadam(WBM) roads	Navigable waterway (river/canal)(NW)	Footpaths (FP)	Commercial & Co-operative Banks	ATM	Agricultural Credit Societies		
68	69	70	71	72	73	74	75	76	77	78	79	2	1
c	c	c	Yes	Yes	Yes	Yes		Yes	Yes	c	Yes	Konijedu	833
c	c	c	Yes	Yes	Yes	Yes		Yes	a	c	a	Ponduru	834
c	c	c	Yes	Yes	Yes	Yes		Yes	Yes	c	b	M.Nidamalur	835
c	c	c	Yes	Yes	Yes	Yes		Yes	b	c	c	Marlapadu	836
c	c	c	Yes	Yes	Yes	Yes		Yes	b	c	c	Kandukur	837
b	b	b	Yes	Yes	Yes	Yes		Yes	Yes	c	Yes	Karumanchi	838
a	b	a	Yes	Yes	Yes	b		Yes	b	c	a	Jayavaram	839
b	b	b	Yes	Yes	Yes	b		Yes	c	c	c	Mallavar Padu	840
												Gosuvandla Kattubadi	841
Yes	Yes	Yes	Yes	Yes	Yes	Yes		Yes	b	b	Yes	Valluru	842
b	b	b	Yes	Yes	Yes	b		Yes	b	b	b	Vasepallepadu	843
												Somavarappadu	844
												Valluru Kavalimanyam	845
Yes	c	Yes	Yes	Yes	Yes	b		Yes	b	b	b	Turupunaidupalem	846
Yes	c	Yes	Yes	Yes	Yes	Yes		Yes	Yes	Yes	Yes	Tangutur	847
a	c	a	Yes	Yes	Yes	b		Yes	a	a	a	Ananthavaram	848
a	c	a	Yes	Yes	Yes	b		Yes	a	a	a	Velagapudi	849
<b>3</b>	<b>1</b>	<b>3</b>	<b>14</b>	<b>14</b>	<b>14</b>	<b>8</b>	<b>0</b>	<b>14</b>	<b>4</b>	<b>1</b>	<b>4</b>		

**Census of India 2011- Village Directory**  
**Amenities and Land use (As on 2009)**

Name of District : Prakasam

Location Code No.: 549

Name of Mandal Parishad : Tangutur

Location Code No.: 0809

Sl. No.	Name of Village	Availability of miscellaneous facilities (If amenities available code -Yes is given, If not available within the village, the distance range code viz; a for < 5 Kms, b for 5-10 Kms and c for 10+ kms of nearest place where facility is available is given).									
		Self-Help Group (SHG)	Public distribution system (PDS) shop	Mandis / Regular market	Weekly Haat	Agricultural marketing society	Integrated Child Development Scheme (Nutritional Centres)	Anganwadi Centre (Nutritional Centres)	Others (Nutritional Centres)	ASHA (Accredited Social Health Activist)	Community centre with/without TV
1	2	80	81	82	83	84	85	86	87	88	89
833	Konijedu	Yes	Yes	c	c	c	Yes	Yes	Yes	Yes	Yes
834	Ponduru	Yes	Yes	c	c	c	Yes	Yes	Yes	Yes	b
835	M.Nidamalur	Yes	Yes	c	c	c	Yes	a	Yes	Yes	Yes
836	Marlapadu	Yes	Yes	c	c	b	Yes	Yes	Yes	Yes	a
837	Kandukur	Yes	Yes	Yes	Yes	Yes	Yes	Yes	Yes	a	Yes
838	Karumanchi	Yes	Yes	b	b	b	Yes	Yes	Yes	a	Yes
839	Jayavaram	Yes	b	b	b	b	Yes	a	Yes	Yes	a
840	Mallavar Padu	Yes	Yes	b	b	c	Yes	Yes	Yes	a	Yes
841	Gosuvandla Kattubadi										
842	Valluru	Yes	Yes	b	b	b	Yes	Yes	Yes	Yes	b
843	Vasepallepadu	Yes	Yes	b	b	b	Yes	Yes	Yes	Yes	b
844	Somavarappadu										
845	Valluru Kavalimanyam										
846	Turupunaidupalem	Yes	Yes	Yes	Yes	Yes	Yes	Yes	Yes	b	Yes
847	Tangutur	Yes	Yes	a	a	b	Yes	Yes	Yes	Yes	Yes
848	Ananthavaram	Yes	Yes	a	a	c	Yes	a	Yes	a	Yes
849	Velagapudi	Yes	Yes	b	b	c	Yes	Yes	Yes	a	Yes
<b>Total</b>		<b>14</b>	<b>13</b>	<b>2</b>	<b>2</b>	<b>2</b>	<b>14</b>	<b>11</b>	<b>14</b>	<b>8</b>	<b>9</b>

**Census of India 2011- Village Directory  
Amenities and Land use (As on 2009)**

**Name of District : Prakasam**

**Location Code No.: 549**

**Name of Mandal Parishad : Tangutur**

**Location Code No.: 0809**

Availability of miscellaneous facilities (If amenities available code -Yes is given, If not available within the village, the distance range code viz; a for < 5 Kms, b for 5-10 Kms and c for 10+ kms of nearest place where facility is available is given).								Availability of electricity (Yes/No)				Nearest Town		Name of Village	Sl. No.
Sports Field,	Sports Club / Recreation Centre	Cinema / Video Hall	Public Library	Public Reading Room	Newspaper Supply	Assembly Polling station	Birth & Death Registration Office	Power Supply for Domestic Use (ED)	Power Supply for Agricultural Use (EAG)	Power Supply for Commercial Use (EC)	Power Supply for All Uses (EA)	Name	Distance range code i.e. a for <5 Kms, b for 5-10 Kms and c for 10+ kms		
90	91	92	93	94	95	96	97	98	99	100	101	102	103	2	1
Yes	c	b	c	Yes	Yes	Yes	Yes	Yes	Yes	Yes	Yes	Ongole	c	Konijedu	833
a	c	b	c	Yes	Yes	Yes	Yes	Yes	Yes	Yes	Yes	Ongole	c	Ponduru	834
Yes	c	c	Yes	Yes	Yes	Yes	Yes	Yes	Yes	Yes	Yes	Ongole	c	M.Nidamalur	835
a	c	c	c	Yes	Yes	Yes	Yes	Yes	Yes	Yes	Yes	Ongole	c	Marlapadu	836
Yes	c	c	Yes	Yes	Yes	Yes	Yes	Yes	Yes	Yes	Yes	Ongole	c	Kandukur	837
Yes	c	c	c	a	Yes	Yes	Yes	Yes	Yes	Yes	Yes	Ongole	c	Karumanchi	838
a	c	c	c	b	Yes	Yes	Yes	Yes	Yes	Yes	Yes	Ongole	c	Jayavaram	839
c	c	c	c	c	Yes	Yes	Yes	Yes	Yes	Yes	Yes	Ongole	c	Mallavar Padu	840
												Ongole	b	Gosuvandla Kattubadi	841
Yes	b	b	b	Yes	Yes	Yes	Yes	Yes	Yes	Yes	Yes	Ongole	b	Valluru	842
b	c	b	b	b	Yes	Yes	Yes	Yes	Yes	Yes	Yes	Ongole	b	Vasepallepadu	843
												Ongole	b	Somavarappadu	844
												Ongole	b	Valluru Kavalimanyam	845
Yes	b	b	b	b	Yes	Yes	Yes	Yes	Yes	Yes	Yes	Ongole	c	Turupunaidupalem	846
Yes	c	Yes	Yes	Yes	Yes	Yes	Yes	Yes	Yes	Yes	Yes	Ongole	c	Tangutur	847
a	c	a	a	a	Yes	Yes	Yes	Yes	Yes	Yes	Yes	Ongole	c	Ananthavaram	848
a	c	a	a	a	Yes	Yes	Yes	Yes	Yes	Yes	Yes	Ongole	c	Velagapudi	849
<b>7</b>	<b>0</b>	<b>1</b>	<b>3</b>	<b>7</b>	<b>14</b>	<b>14</b>	<b>14</b>	<b>14</b>	<b>14</b>	<b>14</b>	<b>14</b>		<b>0</b>		

**Census of India 2011- Village Directory  
Amenities and Land use (As on 2009)**

**Name of District : Prakasam**

**Location Code No.: 549**

**Name of Mandal Parishad : Tangutur**

**Location Code No.: 0809**

Sl. No.	Name of Village	Land Use										
		Area under different types of land use ( in hectares rounded up to one decimal place)										
		Forests	Area under Non-agricultural Uses	Barren and Un-cultivable land	Permanent Pastures and Other Grazing Lands	Land Under Miscellaneous Tree Crops etc.	Culturable Waste Land	Fallow lands other than current fallows	Current Fallows	Net Area Sown	Total Irrigated Land Area	Total Un-irrigated Land Area
1	2	104	105	106	107	108	109	110	111	112	113	114
833	Konijedu	0	567.8	246.9	10.1	0	0	0	471.8	1492.5	20.9	1943.3
834	Ponduru	0	5.8	109.3	0	0	0	0	69.6	1134.3	25.1	1178.8
835	M.Nidamalur	0	27.3	76.9	0	0	0	0	49	1282.9	29.9	1301.9
836	Marlapadu	0	8.1	78.9	0	0	0	0	122.2	724.8	15	832
837	Kandukur	0	46.2	60.7	0	0	0	0	479.1	900	0	1379.1
838	Karumanchi	0	29.2	82.6	0	0	0	0	93.1	840.1	12	921.2
839	Jayavaram	0	28.4	34.4	0	0	0	0	259.8	331.4	0	591.2
840	Mallavar Padu	0	52.8	0	0	0	0	199.1	288.1	0	288.1	199.1
841	Gosuvandla Kattubadi	0	2.1	10.9	0	0	0	0	32.8	152.2	0	184.9
842	Valluru	0	829.6	136.9	0	0	0	0	199.1	1248.5	0	1447.5
843	Vasepallepadu	0	18.8	60.7	0	0	0	0	10.5	847	45	812.5
844	Somavarappadu	0	0	19.2	0	0	0	0	102.6	50.2	0	152.8
845	Valluru Kavalimanyam	0	1.5	4	0	0	0	0	43.7	26.7	0	70.4
846	Turupunaidupalem	0	77	0	0	0	0	72	140	0	140	72
847	Tangutur	0	495.8	85	0	0	0	0	41.7	3137.5	47	3132.2
848	Ananthavaram	0	767.4	101.2	0	0	0	0	334.3	600.2	23	911.4
849	Velagapudi	0	207.5	16.2	0	0	0	0	8.1	326.2	0	334.3
<b>Total</b>		<b>0</b>	<b>3165.3</b>	<b>1123.8</b>	<b>10.1</b>	<b>0</b>	<b>0</b>	<b>271.1</b>	<b>2745.5</b>	<b>13094.5</b>	<b>646</b>	<b>15465</b>

**Census of India 2011- Village Directory  
Amenities and Land use (As on 2009)**

**Name of District : Prakasam**

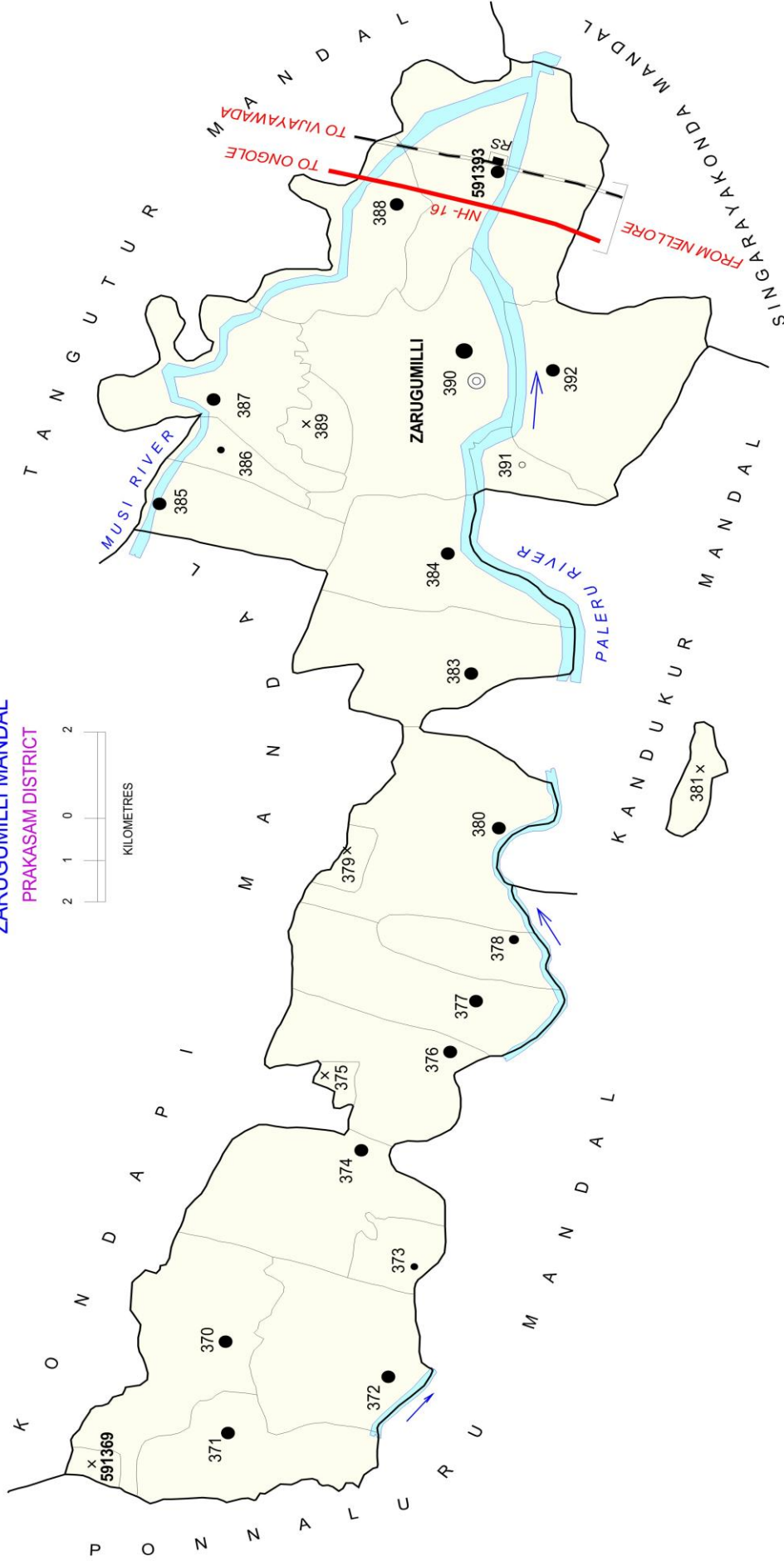
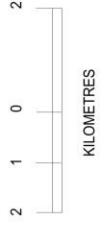
**Location Code No.: 549**

**Name of Mandal Parishad : Tangutur**

**Location Code No.: 0809**

Land Use					Name of three most important commodities manufactured			Name of Village	Sl. No.					
Area irrigated by source (in hectare).					First	Second	Third							
Canals (C)	Wells/Tube-wells(W/TW)	Tanks/Lakes(T/L)	Water Falls(WF)	Others(O)	115	116	117	118	119	120	121	122	2	1
0	20.9	0	0	0									Konijedu	833
0	25.1	0	0	0									Ponduru	834
0	29.9	0	0	0									M.Nidamalur	835
0	6	0	0	9									Marlapadu	836
0	0	0	0	0									Kandukur	837
0	0	0	0	12									Karumanchi	838
0	0	0	0	0									Jayavaram	839
0	288.1	0	0	0									Mallavar Padu	840
0	0	0	0	0									Gosuvandla Kattubadi	841
0	0	0	0	0									Valluru	842
0	0	45	0	0									Vasepallepadu	843
0	0	0	0	0									Somavarappadu	844
0	0	0	0	0									Valluru Kavalimanyam	845
0	140	0	0	0									Turupunaidupalem	846
0	0	0	0	47									Tangutur	847
0	0	0	0	23									Ananthavaram	848
0	0	0	0	0									Velagapudi	849
<b>0</b>	<b>510</b>	<b>45</b>	<b>0</b>	<b>91</b>										

INDIA  
 ANDHRA PRADESH  
 ZARUGUMILLI MANDAL  
 PRAKASAM DISTRICT



BOUNDARY, MANDAL.....

VILLAGE WITH MDDS CODE.....

HEADQUARTERS, MANDAL.....

POPULATION SIZE OF VILLAGES :

BELOW 200, 200-499, 500-999, 1000-4999, 5000 AND ABOVE.....

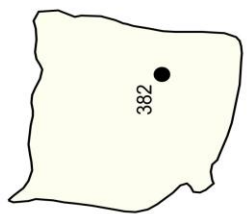
UNINHABITED VILLAGE WITH MDDS CODE.....

NATIONAL HIGHWAY.....

RAILWAY LINE WITH STATION, BROAD GAUGE.....

RIVER AND STREAM.....

AREA : 137.84 Sq.kms.  
 POPULATION : 42866  
 NO. OF TOWNS : NIL  
 NO. OF VILLAGES : 25  
 DISTANCE FROM Dist. H.Q.s.  
 TO MANDAL : 25 Kms.



**ALPHABETICAL LIST OF VILLAGES (MANDAL PARISHAD WISE)  
PRAKASAM DISTRICT**

Sl. No.	Name of Village	2011 Census Location Code No.	2001 Census Location Code No.
1	2	3	4
<b>Name of Mandal Parishad : Zarugumilli</b>			
<b>Name of Mandal : Zarugumilli (0046)</b>			
1	Chatukupadu	2854905142591376	2818004602237100
2	Chirrikura Padu	2854905142591383	2818004602237800
3	Davagudur	2854905142591384	2818004602237900
4	Ilavaram Mamidala Vari Khandrika	2854905142591375	2818004602237000
5	J.G.Khandrika	2854905142591381	2818004602237600
6	K.Bitragunta	2854905142591393	2818004602238800
7	Kame Palle	2854905142591374	2818004602236900
8	Kamepalle Agraharam	2854905142591373	2818004602236800
9	N.M.V. Khandrika	2854905142591379	2818004602237400
10	N.M.V. Khandrika	2854905142591391	2818004602238600
11	Nandanavanam	2854905142591392	2818004602238700
12	Narasimhanayani Khandrika	2854905142591370	2818004602236500
13	Narasingolu	2854905142591380	2818004602237500
14	P.G. Khandrika	2854905142591389	2818004602238400
15	P.Mamidavalavari Khandrika	2854905142591369	2818004602236400
16	Paidi Padu	2854905142591377	2818004602237200
17	Paleti Padu	2854905142591387	2818004602238200
18	Paleti Padumacharlavari Khandrika	2854905142591386	2818004602238100
19	Patcheva	2854905142591372	2818004602236700
20	Ramachandrapuram	2854905142591378	2818004602237300
21	Thumadu	2854905142591385	2818004602238000
22	Vardhini Palem	2854905142591371	2818004602236600
23	Vavileti Padu	2854905142591388	2818004602238300
24	Yeduluru Padu	2854905142591382	2818004602237700
25	Zarugumilli	2854905142591390	2818004602238500

**Census of India 2011- Village Directory  
Amenities and Land use (As on 2009)**

**Name of District : Prakasam**

**Location Code No.: 549**

**Name of Mandal Parishad : Zarugumilli**

**Location Code No.: 0810**

Sl. No.	Name of Village	Location code no.	Total area of the village ( in hectares rounded up to one decimal place)	Total population ( 2011 census )	Number of households (2011 census)	Number of educational amenities available (If not available within the village, the distance range code viz; a for < 5 Kms, b for 5-10 Kms and c for 10+ kms of nearest place where facility is available is given).									
						Pre-Primary school (PP)	Primary school (P)	Middle school (M)	Secondary School (S)	Senior Secondary school (SS)	Degree college of arts science & commerce (ASC)	Engineering college(EC)	Medical college (MC)	Management institute (MI)	Polytechnic (Pt)
850	P.Mamidalavari Khandrika Narasimhanayani	591369	66	0	0										
851	Khandrika	591370	1143	1465	358	c	2	1	a	c	c	c	c	c	c
852	Vardhineni Palem	591371	679	1919	497	c	2	b	b	c	c	c	c	c	c
853	Patcheva	591372	1174	2721	597	b	2	1	1	c	c	c	c	c	c
854	Kamepalle Agraharam	591373	194	244	78	c	1	a	a	a	c	c	c	c	c
855	Kame Palle Ilavaram Mamidala Vari	591374	1144	3284	878	c	2	1	1	c	c	c	c	c	c
856	Khandrika	591375	162	0	0										
857	Chatukupadu	591376	772	1555	370	c	2	a	a	c	c	c	c	c	c
858	Paidi Padu	591377	928	3428	886	c	4	1	b	c	c	c	c	c	c
859	Ramachandrapuram	591378	348	976	261	c	1	a	b	c	c	c	c	c	c
860	N.M.V. Khandrika	591379	73	0	0										
861	Narasingolu	591380	1344	1941	433	c	2	1	a	c	c	c	c	c	c
862	J.G.Khandrika	591381	142	0	0										
863	Yeduluru Padu	591382	1063	2710	700	c	2	1	b	c	c	c	c	c	c
864	Chirrikura Padu	591383	979	2225	520	c	1	1	1	c	c	c	c	c	c
865	Davagudur	591384	985	1601	419	b	2	a	a	c	c	c	c	c	c
866	Thumadu	591385	621	1458	416	c	2	a	a	c	c	c	c	c	c
867	Paleti Padumacharlavari Khandrika	591386	163	376	66	c	1	a	a	c	c	c	c	c	c
868	Paleti Padu	591387	1033	2038	527	c	2	b	b	c	c	c	c	c	c



**Census of India 2011- Village Directory  
Amenities and Land use (As on 2009)**

**Name of District : Prakasam**

**Location Code No.: 549**

**Name of Mandal Parishad : Zarugumilli**

**Location Code No.: 0810**

Number of educational amenities available (If not available within the village, the distance range code viz; a for <5 Kms, b for 5-10 Kms and c for 10+ kms of nearest place where facility is available is given).				Number of Medical Amenities available. (If not available within the village, the distance range code viz; a for < 5 Kms, b for 5-10 Kms and c for 10+ kms of nearest place where facility is available is given).											Name of Village	Sl. No.
Vocational training school /ITI	Non-formal training centre (NFTC)	Special school for disabled (SSD)	Others (specify)	Community health centre (CHC)	Primary health centre (PHC)	Primary health sub centre (PHS)	Maternity and child welfare centre (MCW)	T. B. clinic (TBC)	Hospital-allopathic (HA)	Hospital-alternative medicine (HO)	Dispensary (D)	Veterinary hospital (VH)	Mobile health clinic (MHC)	Family welfare centre (FWC)		
17	18	19	20	21	22	23	24	25	26	27	28	29	30	31	2	1
															P.Mamidalavari Khandrika	850
c	c	c		c	c	1	c	c	c	c	c	c	c	c	Narasimhanayani Khandrika	851
c	c	c		c	c	a	c	c	c	c	c	c	c	c	Vardhini Palem	852
c	c	c		c	b	1	c	c	c	c	c	c	c	c	Patcheva	853
c	c	c		c	a	a	c	c	c	c	c	a	c	c	Kamepalle Agraharam	854
c	c	c		c	1	1	c	c	c	c	c	c	c	c	Kame Palle	855
															Ilavaram Mamidala Vari Khandrika	856
c	c	c		c	a	a	c	c	c	c	c	a	c	c	Chatukupadu	857
c	c	c		c	b	1	c	c	c	c	c	b	c	c	Paidi Padu	858
c	c	c		c	c	a	c	c	c	c	c	a	c	c	Ramachandrapuram	859
															N.M.V. Khandrika	860
c	c	c		c	c	1	c	c	c	c	c	c	c	c	Narasingolu	861
															J.G.Khandrika	862
c	c	c		c	c	1	c	c	c	c	c	c	c	c	Yeduluru Padu	863
c	c	c		c	c	a	c	c	c	c	c	c	c	c	Chirrikura Padu	864
c	c	c		c	b	b	c	c	c	c	c	c	c	c	Davagudur	865
c	b	c		c	c	b	c	c	c	c	c	c	c	c	Thumadu	866
															Paleti Padumacharlavari Khandrika	867
c	b	c		c	c	b	c	c	c	c	c	c	c	c	Paleti Padu	868

**Census of India 2011- Village Directory  
Amenities and Land use (As on 2009)**

Name of District : Prakasam

Location Code No.: 549

Name of Mandal Parishad : Zarugumilli

Location Code No.: 0810

Sl. No.	Name of Village	Number of Non-Government Medical Amenities available.							Availability of drinking water - Yes / No								
		Charitable non Govt. hospital/Nursing home.	Medical practitioner with MBBS Degree	Medical practitioner with other degree	Medical practitioner with no degree	Traditional practitioner and faith healer	Medicine Shop	Others	Tap water (Treated/Untreated)	Well water (Covered / Uncovered well)	Hand Pump	Tube wells / Bore well	Spring	River / Canal	Tank / Pond / Lake	Others	
1	2	32	33	34	35	36	37	38	39	40	41	42	43	44	45	46	

850	P.Mamidalavari Khandrika Narasimhanayani															
851	Khandrika	0	0	0	0	0	0	0	Yes	No	No	No	No	No	No	No
852	Vardhini Palem	0	0	0	0	0	1	0	Yes	No	Yes	Yes	No	No	No	No
853	Patcheva	0	0	0	0	2	1	0	Yes	No	Yes	Yes	No	No	No	No
854	Kamepalle Agraharam	0	0	0	0	0	0	0	Yes	No	No	No	No	No	No	No
855	Kame Palle	0	0	2	0	0	1	0	Yes	No	No	No	No	No	No	No
856	Ilavaram Mamidala Vari Khandrika															
857	Chatukupadu	0	0	0	0	0	0	0	Yes	No	No	Yes	No	No	No	No
858	Paidi Padu	0	0	0	0	0	1	0	Yes	No	Yes	Yes	No	No	No	No
859	Ramachandrapuram	0	0	0	0	0	0	0	Yes	No	No	No	No	No	No	No
860	N.M.V. Khandrika															
861	Narasingolu	0	0	1	0	0	0	0	Yes	No	No	No	No	No	No	No
862	J.G.Khandrika															
863	Yeduluru Padu	0	0	2	0	0	0	0	Yes	No	No	No	No	No	No	No
864	Chirrikura Padu	0	0	0	0	0	1	0	Yes	No	No	No	No	No	No	No
865	Davagudur	0	0	1	0	0	0	0	Yes	No	No	No	No	No	No	No
866	Thumadu	0	0	1	0	0	0	0	Yes	No	No	No	No	No	No	No
867	Paleti Padumacharlavari Khandrika	0	0	0	0	0	0	0	Yes	No	No	No	No	No	No	No
868	Paleti Padu	0	0	1	0	0	0	0	Yes	No	No	No	No	No	No	No

**Census of India 2011- Village Directory  
Amenities and Land use (As on 2009)**

**Name of District : Prakasam**

**Location Code No.: 549**

**Name of Mandal Parishad : Zarugumilli**

**Location Code No.: 0810**

Availability of toilet & others Yes / No				Communication and transport facilities (If amenities available code -Yes is given except for Village Pin Code ,If not available within the village , the distance range code viz; a for < 5 Kms, b for 5-10 Kms and c for 10+ kms of nearest place where facility is available is given).									Name of Village	Sl. No.
Community toilet including bath.	Community toilet excluding bath.	Rural sanitary mart or sanitary hardware outlet available near the village.	Community bio- gas or recycle of waste for productive use.	Post office(PO)	Sub post office (SPO)	Post & Telegraph office (P&TO)	Village Pin Code	Telephones (Land lines)	Public call office (PCO)	Mobile phone coverage	Internet cafes/ Common service centre (CSC)			
47	48	49	50	51	52	53	54	55	56	57	58	2	1	
												P.Mamidalavari Khandrika	850	
No	No	No	No	b	Yes	c	523271	Yes	Yes	Yes	Yes	Narasimhanayani Khandrika	851	
No	No	No	No	c	Yes	c	523271	b	b	Yes	Yes	Vardhineni Palem	852	
No	No	No	No	b	Yes	c	523271	Yes	Yes	Yes	b	Patcheva	853	
No	No	No	No	a	a	c	523271	Yes	Yes	Yes	b	Kamepalle Agraharam	854	
No	No	No	No	Yes	Yes	c	523271	Yes	Yes	Yes	c	Kame Palle	855	
												Ilavaram Mamidala Vari Khandrika	856	
No	No	No	No	a	a	c	523274	Yes	Yes	Yes	c	Chatukupadu	857	
No	No	No	No	b	Yes	c	523271	Yes	Yes	Yes	c	Paidi Padu	858	
No	No	No	No	c	a	c	523271	Yes	Yes	Yes	c	Ramachandrapuram	859	
												N.M.V. Khandrika	860	
No	No	No	No	c	Yes	c	523271	Yes	Yes	Yes	c	Narasingolu	861	
												J.G.Khandrika	862	
No	No	No	No	c	Yes	c	523274	Yes	Yes	Yes	c	Yeduluru Padu	863	
No	No	No	No	c	Yes	c	523101	Yes	Yes	Yes	c	Chirrikura Padu	864	
No	No	No	No	c	Yes	c	523274	Yes	Yes	Yes	c	Davagudur	865	
No	No	No	No	c	Yes	c	523279	Yes	Yes	Yes	c	Thumadu	866	
												Paleti Padumacharlavari Khandrika	867	
No	No	No	No	c	a	c	523274	Yes	Yes	Yes	c	Paleti Padu	868	

**Census of India 2011- Village Directory  
Amenities and Land use (As on 2009)**

Name of District : Prakasam

Location Code No.: 549

Name of Mandal Parishad : Zarugumilli

Location Code No.: 0810

Sl. No.	Name of Village	Communication and transport facilities (If amenities available code -Yes is given except for Village Pin Code, If not available within the village, the distance range code viz; a for < 5 Kms, b for 5-10 Kms and c for 10+ kms of nearest place where facility is available is given).									
		Private courier facility	Bus service (Public & Private)	Railway stations	Auto/Modified Autos	Taxis and Vans	Tractors	Cycle-pulled rickshaws(Manual & Machine driven)	Carts driven by animals	Sea /River ferry service	
1	2	59	60	61	62	63	64	65	66	67	

850 P.Mamidalavari Khandrika

851 Narasimhanayani Khandrika

852 Vardhini Palem

853 Patcheva

854 Kamepalle Agraharam

855 Kame Palle

856 Ilavaram Mamidala Vari  
Khandrika

857 Chatukupadu

858 Paidi Padu

859 Ramachandrapuram

860 N.M.V. Khandrika

861 Narasingolu

862 J.G.Khandrika

863 Yeduluru Padu

864 Chirrikura Padu

865 Davagudur

866 Thumadu

867 Paleti Padumacharlavari

Khandrika

868 Paleti Padu

b	Yes	c	Yes	b	b		b
c	Yes	c	Yes	b	b		b
c	Yes	c	Yes	b	c		b
c	Yes	c	Yes	Yes	b		c
c	Yes	c	Yes	Yes	c		c
c	Yes	c	Yes	Yes	b		b
c	Yes	c	Yes	Yes	b		b
c	Yes	c	Yes	Yes	c		c
c	Yes	c	Yes	Yes	b		c
c	Yes	c	Yes	Yes	b		c
c	Yes	c	Yes	Yes	c		c
c	Yes	c	Yes	Yes	c		b

**Census of India 2011- Village Directory  
Amenities and Land use (As on 2009)**

**Name of District : Prakasam**

**Location Code No.: 549**

**Name of Mandal Parishad : Zarugumilli**

**Location Code No.: 0810**

Village connected to highways,village roads, banks & credit societies (If amenities available code -Yes is given, If not available within the village , the distance range code viz; a for < 5 Kms, b for 5-10 Kms and c for 10+ kms of nearest place where facility is available is given).												Name of Village	Sl. No.	
68	69	70	71	72	73	74	75	76	77	78	79			
													P.Mamidalavari Khandrika	850
c	c	Yes	Yes	Yes	Yes	b		Yes	c	b	a		Narasimhanayani Khandrika	851
c	c	Yes	Yes	Yes	Yes	b		Yes	c	c	b		Vardhini Palem	852
c	c	a	Yes	Yes	Yes	Yes		Yes	b	c	Yes		Patcheva	853
c	c	b	Yes	b	Yes	b		Yes	a	c	a		Kamepalle Agraharam	854
c	c	b	Yes	Yes	Yes	Yes		Yes	Yes	c	b		Kame Palle	855
													Ilavaram Mamidala Vari Khandrika	856
c	c	b	Yes	Yes	Yes	b		Yes	a	c	b		Chatukupadu	857
c	c	c	Yes	Yes	Yes	Yes		Yes	b	c	c		Paidi Padu	858
c	c	c	Yes	Yes	Yes	b		Yes	b	c	b		Ramachandrapuram	859
													N.M.V. Khandrika	860
c	c	b	Yes	Yes	Yes	c		Yes	c	c	c		Narasingolu	861
													J.G.Khandrika	862
c	c	b	Yes	Yes	Yes	Yes		Yes	b	c	b		Yeduluru Padu	863
c	c	b	Yes	Yes	Yes	b		Yes	Yes	c	Yes		Chirrikura Padu	864
c	c	b	Yes	Yes	Yes	b		Yes	a	c	a		Davagudur	865
c	c	b	Yes	Yes	Yes	c		Yes	c	c	b		Thumadu	866
													Paleti Padumacharlavari Khandrika	867
c	c	c	Yes	Yes	Yes	b		Yes	c	c	c		Paleti Padu	868

**Census of India 2011- Village Directory  
Amenities and Land use (As on 2009)**

**Name of District : Prakasam**

**Location Code No.: 549**

**Name of Mandal Parishad : Zarugumilli**

**Location Code No.: 0810**

Sl. No.	Name of Village	Availability of miscellaneous facilities (If amenities available code -Yes is given, If not available within the village, the distance range code viz; a for < 5 Kms, b for 5-10 Kms and c for 10+ kms of nearest place where facility is available is given).									
		Self-Help Group (SHG)	Public distribution system (PDS) shop	Mandis / Regular market	Weekly Haat	Agricultural marketing society	Integrated Child Development Scheme (Nutritional Centres)	Anganwadi Centre (Nutritional Centres)	Others (Nutritional Centres)	ASHA (Accredited Social Health Activist)	Community centre with/without TV
1	2	80	81	82	83	84	85	86	87	88	89

850 P.Mamidalavari Khandrika

851	Narasimhanayani Khandrika	Yes	Yes	c	c	c	Yes	Yes	Yes	Yes	b
852	Vardhini Palem	Yes	Yes	c	c	c	Yes	Yes	Yes	Yes	b
853	Patcheva	Yes	Yes	c	c	c	Yes	Yes	Yes	Yes	c
854	Kamepalle Agraharam	Yes	a	c	c	c	Yes	a	Yes	a	c
855	Kame Palle	Yes	Yes	c	c	c	Yes	Yes	Yes	Yes	b
856	Ilavaram Mamidala Vari Khandrika										
857	Chatukupadu	Yes	Yes	c	c	c	Yes	Yes	Yes	Yes	Yes
858	Paidi Padu	Yes	Yes	c	c	c	Yes	Yes	Yes	Yes	b
859	Ramachandrapuram	Yes	Yes	c	c	c	Yes	Yes	Yes	Yes	b
860	N.M.V. Khandrika										
861	Narasingolu	Yes	Yes	c	c	c	Yes	Yes	Yes	Yes	b
862	J.G.Khandrika										
863	Yeduluru Padu	Yes	Yes	c	c	c	Yes	Yes	Yes	Yes	Yes
864	Chirrikura Padu	Yes	Yes	c	c	c	Yes	Yes	Yes	Yes	b
865	Davagudur	Yes	Yes	c	c	b	Yes	Yes	Yes	Yes	b
866	Thumadu	Yes	Yes	c	c	b	Yes	Yes	Yes	Yes	b
867	Paleti Padumacharlavari Khandrika	Yes	a	b	b	Yes	Yes	Yes	Yes	b	b
868	Paleti Padu	Yes	Yes	b	b	b	Yes	Yes	Yes	Yes	b

**Census of India 2011- Village Directory  
Amenities and Land use (As on 2009)**

**Name of District : Prakasam**

**Location Code No.: 549**

**Name of Mandal Parishad : Zarugumilli**

**Location Code No.: 0810**

Availability of miscellaneous facilities (If amenities available code -Yes is given, If not available within the village, the distance range code viz: a for < 5 Kms, b for 5-10 Kms and c for 10+ kms of nearest place where facility is available is given).								Availability of electricity (Yes/No)				Nearest Town		Name of Village	Sl. No.
Sports Field,	Sports Club / Recreation Centre	Cinema / Video Hall	Public Library	Public Reading Room	Newspaper Supply	Assembly Polling station	Birth & Death Registration Office	Power Supply for Domestic Use (ED)	Power Supply for Agricultural Use (EAG)	Power Supply for Commercial Use (EC)	Power Supply for All Uses (EA)	Name	Distance range code i.e. a for <5 Kms, b for 5-10 Kms and c for 10+ kms		
90	91	92	93	94	95	96	97	98	99	100	101	102	103	2	1
												Kandukur	c	P.Mamidalavari Khandrika	850
c	c	b	c	b	Yes	Yes	Yes	Yes	Yes	Yes	Yes	Kandukur	c	Narasimhanayani Khandrika	851
c	c	c	c	b	Yes	Yes	Yes	Yes	Yes	Yes	Yes	Kandukur	c	Vardhini Palem	852
c	c	c	c	b	Yes	Yes	Yes	Yes	Yes	Yes	Yes	Kandukur	c	Patcheva	853
c	c	c	c	c	Yes	a	a	Yes	Yes	Yes	Yes	Kandukur	c	Kamepalle Agraharam	854
c	c	c	c	b	Yes	Yes	Yes	Yes	Yes	Yes	Yes	Kandukur	c	Kame Palle	855
												Kandukur	c	Ilavaram Mamidala Vari Khandrika	856
Yes	c	c	Yes	Yes	Yes	Yes	Yes	Yes	Yes	Yes	Yes	Kandukur	c	Chatukupadu	857
a	c	c	a	b	Yes	Yes	Yes	Yes	Yes	Yes	Yes	Kandukur	c	Paidi Padu	858
c	c	c	b	b	Yes	Yes	Yes	Yes	Yes	Yes	Yes	Kandukur	c	Ramachandrapuram	859
												Kandukur	c	N.M.V. Khandrika	860
c	c	c	c	c	Yes	Yes	Yes	Yes	Yes	Yes	Yes	Kandukur	c	Narasingolu	861
												Kandukur	c	J.G.Khandrika	862
c	c	c	c	c	Yes	Yes	Yes	Yes	Yes	Yes	Yes	Kandukur	b	Yeduluru Padu	863
c	c	c	c	c	Yes	Yes	a	Yes	Yes	Yes	Yes	Kandukur	c	Chirikura Padu	864
c	c	c	c	c	Yes	Yes	a	Yes	Yes	Yes	Yes	Kandukur	c	Davagudur	865
c	c	c	c	b	Yes	Yes	Yes	Yes	Yes	Yes	Yes	Ongole	c	Thumadu	866
c	c	c	c	b	Yes	a	a	Yes	Yes	No	No	Ongole	c	Paleti Padumacharlavari Khandrika	867
c	c	c	c	Yes	Yes	Yes	Yes	Yes	Yes	Yes	Yes	Ongole	c	Paleti Padu	868

**Census of India 2011- Village Directory  
Amenities and Land use (As on 2009)**

**Name of District : Prakasam**

**Location Code No.: 549**

**Name of Mandal Parishad : Zarugumilli**

**Location Code No.: 0810**

Sl. No.	Name of Village	Land Use										
		Area under different types of land use ( in hectares rounded up to one decimal place)										
1	2	104	105	106	107	108	109	110	111	112	113	114
		Forests	Area under Non-agricultural Uses	Barren and Un-cultivable land	Permanent Pastures and Other Grazing Lands	Land Under Miscellaneous Tree Crops etc.	Culturable Waste Land	Fallow lands other than current fallows	Current Fallows	Net Area Sown	Total Irrigated Land Area	Total Un-irrigated Land Area
	P.Mamidalavari											
850	Khandrika	0	3	0	0	0	0	0	8	55	0	63
	Narasimhanayani											
851	Khandrika	0	49	106	40	21	199	147	13	568	23	705
852	Vardhini Palem	0	69	29	20	11	0	66	80	404	24	526
853	Patcheva	0	166	81	81	201	0	0	112	533	55	590
	Kamepalle Agraharam											
854	Kame Palle	0	13	6	14	0	0	0	112	49	7	154
855	Kame Palle	0	208	24	69	0	0	0	189	654	81	762
	Ilavaram Mamidala Vari											
856	Khandrika	0	95	1	0	3	0	0	19	44	0	63
857	Chatukupadu	0	35	71	0	0	85	107	125	349	30	551
858	Paidi Padu	0	115	0	0	0	95	70	64	584	42	676
859	Ramachandrapuram	0	32	0	0	0	0	0	115	201	60	256
860	N.M.V. Khandrika	0	19	2	0	0	0	0	2	50	0	52
861	Narasingolu	0	69	133	0	0	206	151	1	784	55	881
862	J.G.Khandrika	0	1	0	0	0	0	0	67	74	0	141
863	Yeduluru Padu	0	99	0	0	81	91	86	104	602	67	725
864	Chirikura Padu	0	118	84	0	0	108	45	0	624	16	653
865	Davagudur	0	206	202	0	0	0	38	0	539	6	571
866	Thumadu	0	134	89	0	16	0	0	65	317	6	376
	Paleti Padumacharlavari											
867	Khandrika	0	7	36	0	10	0	0	12	98	7	103
868	Paleti Padu	0	31	75	0	50	141	107	3	626	41	695



**Census of India 2011- Village Directory  
Amenities and Land use (As on 2009)**

**Name of District : Prakasam**

**Location Code No.: 549**

**Name of Mandal Parishad : Zarugumilli**

**Location Code No.: 0810**

Land Use					Name of three most important commodities manufactured			Name of Village	Sl. No.
Area irrigated by source (in hectare).					First	Second	Third		
Canals ( C )	Wells/Tube-wells(W/TW)	Tanks/Lakes(T/L)	Water Falls(WF)	Others(O)	120	121	122	2	1
0	0	0	0	0				P.Mamidalavari Khandrika	850
0	23	0	0	0				Narasimhanayani Khandrika	851
0	24	0	0	0				Vardhini Palem	852
0	55	0	0	0				Patcheva	853
0	2	5	0	0				Kamepalle Agraharam	854
0	3	78	0	0				Kame Palle	855
0	0	0	0	0				Ilavaram Mamidala Vari Khandrik:	856
0	30	0	0	0				Chatukupadu	857
0	42	0	0	0				Paidi Padu	858
0	60	0	0	0				Ramachandrapuram	859
0	0	0	0	0				N.M.V. Khandrika	860
0	55	0	0	0				Narasingolu	861
0	0	0	0	0				J.G.Khandrika	862
0	67	0	0	0				Yeduluru Padu	863
0	16	0	0	0				Chirrikura Padu	864
0	6	0	0	0				Davagudur	865
0	6	0	0	0				Thumadu	866
0	7	0	0	0				Paleti Padumacharlavari Khandrik:	867
0	41	0	0	0				Paleti Padu	868

**Census of India 2011- Village Directory  
Amenities and Land use (As on 2009)**

Name of District : Prakasam

Location Code No.: 549

Name of Mandal Parishad : Zarugumilli

Location Code No.: 0810

Sl. No.	Name of Village	Location code no.	Total area of the village ( in hectares rounded up to one decimal place)	Total population ( 2011 census )	Number of households (2011 census)	Number of educational amenities available (If not available within the village, the distance range code viz; a for < 5 Kms, b for 5-10 Kms and c for 10+ kms of nearest place where facility is available is given).									
						Pre-Primary school (PP)	Primary school (P)	Middle school (M)	Secondary School (S)	Senior Secondary school (SS)	Degree college of arts science & commerce (ASC)	Engineering college(EC)	Medical college (MC)	Management institute (MI)	Polytechnic (Pt)
1	2	3	4	5	6	7	8	9	10	11	12	13	14	15	16
869	Vavileti Padu	591388	657	2017	484	b	2	a	a	a	c	c	c	c	c
870	P.G. Khandrika	591389	162	0	0										
871	Zarugumilli	591390	1640	5912	1494	1	5	1	1	b	c	c	c	c	c
872	N.M.V. Khandrika	591391	216	98	24	a	1	a	b	c	c	c	c	c	c
873	Nandanavanam	591392	1284	2310	598	a	1	1	c	c	c	c	c	c	c
874	K.Bitragunta	591393	1675	4588	1276	b	3	1	1	b	b	b	c	c	c
<b>Total</b>			<b>18647</b>	<b>42866</b>	<b>10882</b>	<b>1</b>	<b>40</b>	<b>10</b>	<b>5</b>	<b>0</b>	<b>0</b>	<b>0</b>	<b>0</b>	<b>0</b>	<b>0</b>

**Census of India 2011- Village Directory  
Amenities and Land use (As on 2009)**

**Name of District : Prakasam**

**Location Code No.: 549**

**Name of Mandal Parishad : Zarugumilli**

**Location Code No.: 0810**

Number of educational amenities available (If not available within the village, the distance range code viz; a for <5 Kms, b for 5-10 Kms and c for 10+ kms of nearest place where facility is available is given).				Number of Medical Amenities available. (If not available within the village, the distance range code viz; a for < 5 Kms, b for 5-10 Kms and c for 10+ kms of nearest place where facility is available is given).										Name of Village	Sl. No.	
Vocational training school /ITI	Non-formal training centre (NFTC)	Special school for disabled (SSD)	Others (specify)	Community health centre (CHC)	Primary health centre (PHC)	Primary health sub centre (PHS)	Maternity and child welfare centre (MCW)	T. B. clinic (TBC)	Hospital-allopathic (HA)	Hospital-alternative medicine (HO)	Dispensary (D)	Veterinary hospital (VH)	Mobile health clinic (MHC)			Family welfare centre (FWC)
17	18	19	20	21	22	23	24	25	26	27	28	29	30	31	2	1
c	b	c		c	a	a	c	c	c	c	b	a	c	c	Vavileti Padu	869
															P.G. Khandrika	870
c	b	c		c	1	1	c	c	c	c	1	1	c	c	Zarugumilli	871
c	b	c		c	a	a	c	c	c	c	b	b	c	c	N.M.V. Khandrika	872
c	b	c		c	a	1	c	c	c	c	b	b	c	c	Nandanavanam	873
b	c	c		c	c	1	c	c	c	c	c	c	c	c	K.Bitragunta	874
<b>0</b>	<b>0</b>	<b>0</b>	<b>0</b>	<b>0</b>	<b>2</b>	<b>9</b>	<b>0</b>	<b>0</b>	<b>0</b>	<b>0</b>	<b>1</b>	<b>1</b>	<b>0</b>	<b>0</b>		

**Census of India 2011- Village Directory  
Amenities and Land use (As on 2009)**

Name of District : Prakasam

Location Code No.: 549

Name of Mandal Parishad : Zarugumilli

Location Code No.: 0810

Sl. No.	Name of Village	Number of Non-Government Medical Amenities available.							Availability of drinking water - Yes / No								
		Charitable non Govt. hospital/Nursing home.	Medical practitioner with MBBS Degree	Medical practitioner with other degree	Medical practitioner with no degree	Traditional practitioner and faith healer	Medicine Shop	Others	Tap water (Treated/Untreated)	Well water (Covered / Uncovered well)	Hand Pump	Tube wells / Bore well	Spring	River / Canal	Tank / Pond / Lake	Others	
1	2	32	33	34	35	36	37	38	39	40	41	42	43	44	45	46	
869	Vavileti Padu	0	0	1	0	0	0	0	Yes	No	No	No	No	No	No	No	
870	P.G. Khandrika																
871	Zarugumilli	0	0	2	0	0	1	0	Yes	No	No	No	No	No	No	No	
872	N.M.V. Khandrika	0	0	0	0	0	0	0	Yes	No	No	No	No	No	No	No	
873	Nandanavanam	0	0	1	0	0	0	0	Yes	No	No	No	No	No	No	No	
874	K.Bitragunta	0	0	2	0	0	1	0	Yes	No	Yes	No	No	No	No	No	
<b>Total</b>		<b>0</b>	<b>0</b>	<b>14</b>	<b>0</b>	<b>2</b>	<b>7</b>	<b>0</b>	<b>20</b>	<b>0</b>	<b>4</b>	<b>4</b>	<b>0</b>	<b>0</b>	<b>0</b>	<b>0</b>	

**Census of India 2011- Village Directory  
Amenities and Land use (As on 2009)**

**Name of District : Prakasam**

**Location Code No.: 549**

**Name of Mandal Parishad : Zarugumilli**

**Location Code No.: 0810**

Availability of toilet & others Yes / No				Communication and transport facilities (If amenities available code -Yes is given except for Village Pin Code ,If not available within the village , the distance range code viz; a for < 5 Kms, b for 5-10 Kms and c for 10+ kms of nearest place where facility is available is given).									Name of Village	Sl. No.
Community toilet including bath.	Community toilet excluding bath.	Rural sanitary mart or sanitary hardware outlet available near the village.	Community bio- gas or recycle of waste for productive use.	Post office(PO)	Sub post office (SPO)	Post & Telegraph office (P&TO)	Village Pin Code	Telephones (Land lines)	Public call office (PCO)	Mobile phone coverage	Internet cafes/ Common service centre (CSC)			
47	48	49	50	51	52	53	54	55	56	57	58	2	1	
No	No	No	No	c	Yes	c	523274	Yes	Yes	Yes	c	Vavileti Padu	869	
												P.G. Khandrika	870	
No	No	No	No	b	Yes	c	523274	Yes	Yes	Yes	c	Zarugumilli	871	
No	No	No	No	c	a	c	523274	Yes	Yes	Yes	c	N.M.V. Khandrika	872	
No	No	No	No	c	Yes	c	523101	Yes	Yes	Yes	c	Nandanavanam	873	
No	No	No	No	c	Yes	c	523274	a	a	Yes	c	K.Bitragunta	874	
<b>0</b>	<b>0</b>	<b>0</b>	<b>0</b>	<b>1</b>	<b>15</b>	<b>0</b>		<b>18</b>	<b>18</b>	<b>20</b>	<b>2</b>			

**Census of India 2011- Village Directory  
Amenities and Land use (As on 2009)**

Name of District : Prakasam

Location Code No.: 549

Name of Mandal Parishad : Zarugumilli

Location Code No.: 0810

Sl. No.	Name of Village	Communication and transport facilities (If amenities available code -Yes is given except for Village Pin Code, If not available within the village, the distance range code viz; a for < 5 Kms, b for 5-10 Kms and c for 10+ kms of nearest place where facility is available is given).									
		Private courier facility	Bus service (Public & Private)	Railway stations	Auto/Modified Autos	Taxis and Vans	Tractors	Cycle-pulled rickshaws(Manual & Machine driven)	Carts driven by animals	Sea /River ferry service	
1	2	59	60	61	62	63	64	65	66	67	
869	Vavileti Padu	c	Yes	c	Yes	Yes	c		c		
870	P.G. Khandrika										
871	Zarugumilli	c	Yes	c	Yes	Yes	c	Yes	b		
872	N.M.V. Khandrika	c	b	c	Yes	Yes	b	Yes	b		
873	Nandanavanam	c	Yes	c	Yes	Yes	b	Yes	b		
874	K.Bitragunta	c	Yes	c	Yes	Yes	a	Yes	Yes		
<b>Total</b>		<b>0</b>	<b>19</b>	<b>0</b>	<b>20</b>	<b>17</b>	<b>0</b>	<b>4</b>	<b>1</b>	<b>0</b>	

**Census of India 2011- Village Directory  
Amenities and Land use (As on 2009)**

**Name of District : Prakasam**

**Location Code No.: 549**

**Name of Mandal Parishad : Zarugumilli**

**Location Code No.: 0810**

Village connected to highways,village roads, banks & credit societies (If amenities available code -Yes is given, If not available within the village , the distance range code viz; a for < 5 Kms, b for 5-10 Kms and c for 10+ kms of nearest place where facility is available is given).												Name of Village	Sl. No.
68 Connected to national highway(NH)	69 Connected to state highway(SH)	70 Connected to major district road (MDR)	71 Connected to others district road	72 Pucca roads	73 Kutchcha roads	74 Water bounded macadam(WBM) roads	75 Navigable waterway (river/canal)(NW)	76 Footpaths (FP)	77 Commercial & Co-operative Banks	78 ATM	79 Agricultural Credit Societies		
c	c	c	Yes	Yes	Yes	b		Yes	a	c	a	Vavileti Padu	869
												P.G. Khandrika	870
b	c	c	Yes	Yes	Yes	Yes		Yes	b	c	Yes	Zarugumilli	871
c	c	b	Yes	a	Yes	b		Yes	c	c	a	N.M.V. Khandrika	872
c	c	a	Yes	Yes	Yes	b		Yes	c	c	Yes	Nandanavanam	873
b	c	Yes	Yes	Yes	Yes	Yes		Yes	b	c	b	K.Bitragunta	874
<b>0</b>	<b>0</b>	<b>3</b>	<b>20</b>	<b>17</b>	<b>20</b>	<b>6</b>	<b>0</b>	<b>20</b>	<b>2</b>	<b>0</b>	<b>4</b>		

**Census of India 2011- Village Directory  
Amenities and Land use (As on 2009)**

Name of District : Prakasam

Location Code No.: 549

Name of Mandal Parishad : Zarugumilli

Location Code No.: 0810

Sl. No.	Name of Village	Availability of miscellaneous facilities (If amenities available code -Yes is given, If not available within the village, the distance range code viz; a for < 5 Kms, b for 5-10 Kms and c for 10+ kms of nearest place where facility is available is given).									
		Self-Help Group (SHG)	Public distribution system (PDS) shop	Mandis / Regular market	Weekly Haat	Agricultural marketing society	Integrated Child Development Scheme (Nutritional Centres)	Anganwadi Centre (Nutritional Centres)	Others (Nutritional Centres)	ASHA (Accredited Social Health Activist)	Community centre with/without TV
1	2	80	81	82	83	84	85	86	87	88	89
869	Vavileti Padu	Yes	Yes	b	b	b	Yes	Yes	Yes	Yes	Yes
870	P.G. Khandrika										
871	Zarugumilli	Yes	Yes	Yes	Yes	c	Yes	Yes	Yes	Yes	b
872	N.M.V. Khandrika	Yes	a	b	b	c	Yes	a	Yes	a	a
873	Nandanavanam	Yes	Yes	b	b	c	Yes	Yes	Yes	Yes	Yes
874	K.Bitragunta	Yes	Yes	c	c	c	Yes	Yes	Yes	Yes	Yes
<b>Total</b>		<b>20</b>	<b>17</b>	<b>1</b>	<b>1</b>	<b>1</b>	<b>20</b>	<b>18</b>	<b>20</b>	<b>17</b>	<b>5</b>



**Census of India 2011- Village Directory  
Amenities and Land use (As on 2009)**

**Name of District : Prakasam**

**Location Code No.: 549**

**Name of Mandal Parishad : Zarugumilli**

**Location Code No.: 0810**

Availability of miscellaneous facilities (If amenities available code -Yes is given, If not available within the village, the distance range code viz; a for < 5 Kms, b for 5-10 Kms and c for 10+ kms of nearest place where facility is available is given).								Availability of electricity (Yes/No)				Nearest Town		Name of Village	Sl. No.
Sports Field,	Sports Club / Recreation Centre	Cinema / Video Hall	Public Library	Public Reading Room	Newspaper Supply	Assembly Polling station	Birth & Death Registration Office	Power Supply for Domestic Use (ED)	Power Supply for Agricultural Use (EAG)	Power Supply for Commercial Use (EC)	Power Supply for All Uses (EA)	Name	Distance range code i.e. a for <5 Kms, b for 5-10 Kms and c for 10+ kms		
90	91	92	93	94	95	96	97	98	99	100	101	102	103	2	1
c	c	c	c	b	Yes	Yes	Yes	Yes	Yes	Yes	Yes	Ongole	c	Vavileti Padu	869
												Ongole	c	P.G. Khandrika	870
c	c	c	Yes	b	Yes	Yes	Yes	Yes	Yes	Yes	Yes	Ongole	c	Zarugumilli	871
c	c	c	c	c	Yes	a	a	Yes	Yes	No	No	Kandukur	c	N.M.V. Khandrika	872
c	c	c	c	b	Yes	Yes	Yes	Yes	Yes	Yes	Yes	Kandukur	c	Nandanavanam	873
Yes	c	c	Yes	Yes	Yes	Yes	Yes	Yes	Yes	Yes	Yes	Ongole	c	K.Bitragunta	874
<b>2</b>	<b>0</b>	<b>0</b>	<b>3</b>	<b>3</b>	<b>20</b>	<b>17</b>	<b>15</b>	<b>20</b>	<b>20</b>	<b>18</b>	<b>18</b>		<b>0</b>		

**Census of India 2011- Village Directory**  
**Amenities and Land use (As on 2009)**

Name of District : Prakasam

Location Code No.: 549

Name of Mandal Parishad : Zarugumilli

Location Code No.: 0810

Sl. No.	Name of Village	Land Use										
		Area under different types of land use ( in hectares rounded up to one decimal place)										
		Forests	Area under Non-agricultural Uses	Barren and Un-cultivable land	Permanent Pastures and Other Grazing Lands	Land Under Miscellaneous Tree Crops etc.	Culturable Waste Land	Fallow lands other than current fallows	Current Fallows	Net Area Sown	Total Irrigated Land Area	Total Un-irrigated Land Area
1	2	104	105	106	107	108	109	110	111	112	113	114
869	Vavileti Padu	0	71	34	0	55	0	0	28	469	10	487
870	P.G. Khandrika	0	20	4	0	0	0	0	16	122	0	138
871	Zarugumilli	0	151	40	0	49	32	0	0	1368	125	1243
872	N.M.V. Khandrika	0	44	8	0	0	0	3	67	94	9	155
873	Nandanavanam	0	84	0	0	42	94	115	37	912	1	1063
874	K.Bitragunta	0	430	0	22	26	101	40	22	1034	284	812
<b>Total</b>		<b>0</b>	<b>2269</b>	<b>1025</b>	<b>246</b>	<b>565</b>	<b>1152</b>	<b>975</b>	<b>1261</b>	<b>11154</b>	<b>949</b>	<b>12441</b>

**Census of India 2011- Village Directory  
Amenities and Land use (As on 2009)**

**Name of District : Prakasam**

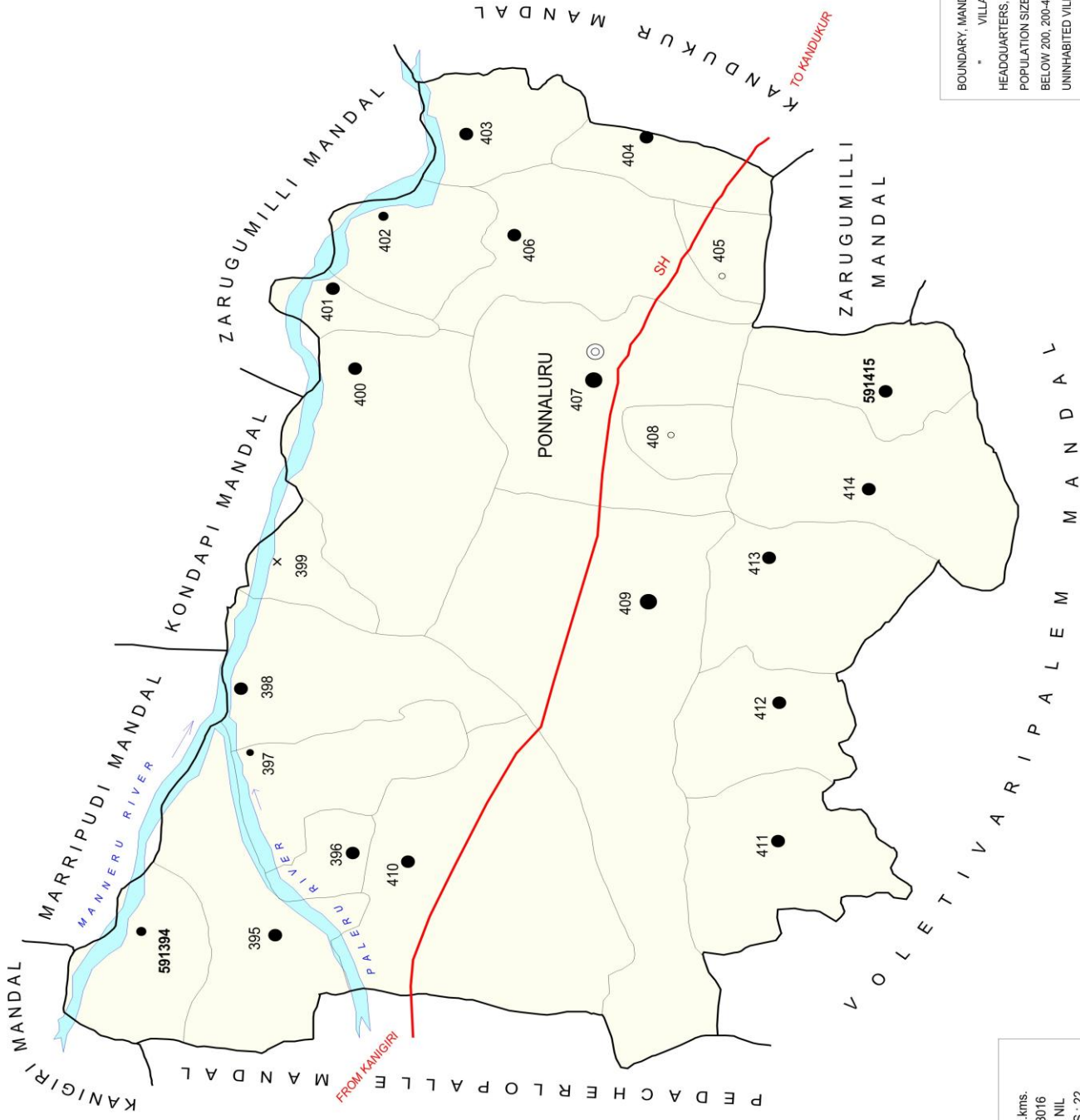
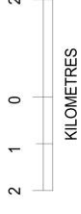
**Location Code No.: 549**

**Name of Mandal Parishad : Zarugumilli**

**Location Code No.: 0810**

Land Use					Name of three most important commodities manufactured			Name of Village	Sl. No.
Area irrigated by source (in hectare).					First	Second	Third		
Canals ( C )	Wells/Tube-wells(W/TW)	Tanks/Lakes(T/L)	Water Falls(WF)	Others(O)					
115	116	117	118	119	120	121	122	2	1
0	10	0	0	0				Vavileti Padu	869
0	0	0	0	0				P.G. Khandrika	870
0	125	0	0	0				Zarugumilli	871
0	9	0	0	0				N.M.V. Khandrika	872
0	1	0	0	0				Nandanavanam	873
0	150	134	0	0				K.Bitragunta	874
<b>0</b>	<b>732</b>	<b>217</b>	<b>0</b>	<b>0</b>					

INDIA  
 ANDHRA PRADESH  
**PONNALURU MANDAL**  
 PRAKASAM DISTRICT



AREA : 339.14 Sq.kms.  
 POPULATION : 43016  
 NO. OF TOWNS : NIL  
 NO. OF VILLAGES : 22  
 DISTANCE FROM Dist. H.Qrts.  
 TO MANDAL : 52 Kms.

BOUNDARY, MANDAL.....  
 \* VILLAGE WITH MIDS CODE.....  
 HEADQUARTERS, MANDAL.....  
 POPULATION SIZE OF VILLAGES :  
 BELOW 200, 200-499, 500-999, 1000-4999, 5000 AND ABOVE.....  
 UNINHABITED VILLAGE WITH MIDS CODE.....  
 STATE HIGHWAY.....  
 RIVER AND STREAM.....

591394  
 ○  
 ○ ● ● ● ●  
 X 591399  
 SH

**ALPHABETICAL LIST OF VILLAGES (MANDAL PARISHAD WISE)  
PRAKASAM DISTRICT**

Sl. No.	Name of Village	2011 Census Location Code No.	2001 Census Location Code No.
1	2	3	4
<b>Name of Mandal Parishad : Ponnaluru</b>			
<b>Name of Mandal : Ponnaluru (0047)</b>			
1	Boganampadu	2854905143591410	2818004702240500
2	Chennipadu	2854905143591398	2818004702239300
3	Cherukuru	2854905143591409	2818004702240400
4	Chouta Palem	2854905143591413	2818004702240800
5	Ippagunta	2854905143591414	2818004702240900
6	Kotapadu	2854905143591395	2818004702239000
7	Lingam Gunta	2854905143591412	2818004702240700
8	Malepadu	2854905143591411	2818004702240600
9	Manginapadu	2854905143591397	2818004702239200
10	Mekapadu (Z)	2854905143591394	2818004702238900
11	Muppalla	2854905143591403	2818004702239800
12	Pachavabala Gopalapuram	2854905143591399	2818004702239400
13	Pedavenkanna Palem	2854905143591415	2818004702241000
14	Ponnaluru	2854905143591407	2818004702240200
15	Ponnaluru Gudavari Khandrika	2854905143591408	2818004702240300
16	Rajolupadu	2854905143591396	2818004702239100
17	Ravula Kollu	2854905143591400	2818004702239500
18	Singara Botla Palem	2854905143591404	2818004702239900
19	Uppala Dinne	2854905143591401	2818004702239600
20	Vellaturikalidasuvarikhandrika	2854905143591405	2818004702240000
21	Vellaturu	2854905143591406	2818004702240100
22	Vempadu	2854905143591402	2818004702239700

**Census of India 2011- Village Directory  
Amenities and Land use (As on 2009)**

Name of District : Prakasam

Location Code No.: 549

Name of Mandal Parishad : Ponnaluru

Location Code No.: 0811

Sl. No.	Name of Village	Location code no.	Total area of the village ( in hectares rounded up to one decimal place)	Total population ( 2011 census )	Number of households (2011 census)	Number of educational amenities available (If not available within the village, the distance range code viz; a for < 5 Kms, b for 5-10 Kms and c for 10+ kms of nearest place where facility is available is given).									
						Pre-Primary school (PP)	Primary school (P)	Middle school (M)	Secondary School (S)	Senior Secondary school (SS)	Degree college of arts science & commerce (ASC)	Engineering college(EC)	Medical college (MC)	Management institute (MI)	Polytechnic (Pt)
1	2	3	4	5	6	7	8	9	10	11	12	13	14	15	16
875	Mekapadu (Z)	591394	878	943	212	a	3	b	b	c	c	c	c	c	c
876	Kotapadu	591395	1715	2676	671	1	5	1	1	c	c	c	c	c	c
877	Rajolupadu	591396	242	1357	356	a	2	a	a	c	c	c	c	c	c
878	Manginapadu	591397	677	318	89	b	1	a	a	c	c	c	c	c	c
879	Chennipadu	591398	1463	1997	412	b	2	1	1	c	c	c	c	c	c
880	Pachavabala Gopalapuram	591399	151	0	0										
881	Ravula Kollu	591400	2350	2292	576	b	2	2	b	b	c	c	c	c	c
882	Uppala Dinne	591401	259	1113	204	b	2	b	b	b	c	c	c	c	c
883	Vempadu	591402	801	922	212	c	1	c	c	c	c	c	c	c	c
884	Muppalla	591403	696	1705	433	b	2	1	1	c	c	c	c	c	c
885	Singara Botla Palem	591404	521	1758	395	b	2	1	a	b	b	b	c	b	c
886	Vellaturikalidasuvari khandrika	591405	288	193	45	a	1	a	b	b	b	b	c	b	c
887	Vellaturu	591406	1478	1428	308	b	3	b	b	b	b	b	c	b	c
888	Ponnaluru	591407	2057	7461	1763	1	5	1	1	1	c	c	c	c	c
889	Ponnaluru Gudavari Khandrika	591408	328	132	23	a	a	a	a	a	c	c	c	c	c
890	Cherukuru	591409	5269	7275	1748	b	10	3	1	b	c	c	c	c	c
891	Boganampadu	591410	2713	2931	704	c	3	1	1	b	c	c	c	c	c
892	Malepadu	591411	1396	1590	335	b	1	1	b	b	c	c	c	c	c
893	Lingam Gunta	591412	1414	1137	274	b	2	b	b	b	c	c	c	c	c
894	Chouta Palem	591413	1461	1784	492	a	1	1	a	c	c	c	c	c	c

**Census of India 2011- Village Directory  
Amenities and Land use (As on 2009)**

**Name of District : Prakasam**

**Location Code No.: 549**

**Name of Mandal Parishad : Ponnaluru**

**Location Code No.: 0811**

Number of educational amenities available (If not available within the village, the distance range code viz; a for <5 Kms, b for 5-10 Kms and c for 10+ kms of nearest place where facility is available is given).				Number of Medical Amenities available. (If not available within the village, the distance range code viz; a for < 5 Kms, b for 5-10 Kms and c for 10+ kms of nearest place where facility is available is given).										Name of Village	Sl. No.	
Vocational training school /ITI	Non-formal training centre (NFTC)	Special school for disabled (SSD)	Others (specify)	Community health centre (CHC)	Primary health centre (PHC)	Primary health sub centre (PHS)	Maternity and child welfare centre (MCW)	T.B. clinic (TBC)	Hospital-allopathic (HA)	Hospital-alternative medicine (HO)	Dispensary (D)	Veterinary hospital (VH)	Mobile health clinic (MHC)			Family welfare centre (FWC)
17	18	19	20	21	22	23	24	25	26	27	28	29	30	31	2	1
c	c	c		c	c	b	c	c	c	c	c	c	c	c	Mekapadu (Z)	875
c	c	c		c	c	1	c	c	c	c	c	c	c	c	Kotapadu	876
c	c	c		c	c	a	c	c	c	c	c	c	c	c	Rajolupadu	877
c	c	c		c	c	a	c	c	c	c	c	c	c	c	Manginapadu	878
c	b	c		c	c	1	c	c	c	c	c	c	c	c	Chennipadu	879
															Pachavabala Gopalapuram	880
c	c	c		c	c	b	c	c	c	c	c	c	c	c	Ravula Kollu	881
c	c	c		c	c	b	c	c	c	c	c	c	c	c	Uppala Dinne	882
c	c	c		c	c	b	c	c	c	c	c	c	c	c	Vempadu	883
c	b	c		c	c	1	c	c	c	c	c	c	c	c	Muppalla	884
b	b	c		b	b	b	c	c	b	b	b	b	b	b	Singara Botla Palem	885
b	a	c		c	b	b	c	c	c	c	c	b	c	c	Vellaturikalidasuvari khandrika	886
b	b	c		b	b	b	c	c	b	b	b	b	b	b	Vellaturu	887
c	a	c		c	1	1	c	c	c	c	c	1	c	c	Ponnaluru	888
c	a	c		c	a	a	c	c	c	c	c	a	c	c	Ponnaluru Gudavari Khandrika	889
c	b	c		c	b	1	c	c	c	c	c	b	c	c	Cherukuru	890
c	b	c		c	b	1	c	c	c	c	c	b	c	c	Boganampadu	891
c	b	c		c	b	b	c	c	c	c	c	b	c	c	Malepadu	892
c	c	c		c	b	b	c	c	c	c	c	b	c	c	Lingam Gunta	893
c	c	c		c	c	a	c	c	c	c	c	c	c	c	Chouta Palem	894

**Census of India 2011- Village Directory  
Amenities and Land use (As on 2009)**

Name of District : Prakasam

Location Code No.: 549

Name of Mandal Parishad : Ponnaluru

Location Code No.: 0811

Sl. No.	Name of Village	Number of Non-Government Medical Amenities available.							Availability of drinking water - Yes / No							
		Charitable non Govt. hospital/Nursing home.	Medical practitioner with MBBS Degree	Medical practitioner with other degree	Medical practitioner with no degree	Traditional practitioner and faith healer	Medicine Shop	Others	Tap water (Treated/Untreated)	Well water (Covered / Uncovered well)	Hand Pump	Tube wells / Bore well	Spring	River / Canal	Tank / Pond / Lake	Others
1	2	32	33	34	35	36	37	38	39	40	41	42	43	44	45	46
875	Mekapadu (Z)	0	0	1	0	0	0	0	Yes	No	Yes	No	No	No	No	No
876	Kotapadu	0	0	0	1	0	0	0	Yes	Yes	Yes	No	No	No	No	No
877	Rajolupadu	0	0	0	1	0	0	0	Yes	No	Yes	No	No	No	No	No
878	Manginapadu	0	0	0	0	0	0	0	Yes	No	Yes	No	No	No	No	No
879	Chennipadu	0	0	0	1	0	1	0	Yes	No	Yes	No	No	No	No	No
880	Pachavabala Gopalapuram															
881	Ravula Kollu	0	0	0	1	0	1	0	Yes	No	Yes	No	No	No	No	No
882	Uppala Dinne	0	0	0	1	0	0	0	Yes	No	Yes	No	No	No	No	No
883	Vempadu	0	0	0	1	0	0	0	Yes	Yes	Yes	No	No	No	No	No
884	Muppalla	0	0	0	1	0	1	0	Yes	No	Yes	No	No	No	No	No
885	Singara Botla Palem	0	0	1	0	0	1	0	Yes	No	Yes	No	No	No	No	No
886	Vellaturikalidasuvari khandrika	0	0	0	0	0	0	0	Yes	No	Yes	No	No	No	No	No
887	Vellaturu	0	0	0	1	0	0	0	Yes	No	Yes	No	No	No	No	No
888	Ponnaluru	0	0	0	3	0	2	0	Yes	No	Yes	No	No	No	No	No
889	Ponnaluru Gudavari Khandrika	0	0	0	0	0	0	0	Yes	No	Yes	No	No	No	No	No
890	Cherukuru	0	0	0	5	0	2	0	Yes	No	Yes	No	No	No	No	No
891	Boganampadu	0	0	0	3	0	2	0	Yes	No	Yes	No	No	No	No	No
892	Malepadu	0	0	0	1	0	0	0	Yes	No	Yes	No	No	No	No	No
893	Lingam Gunta	0	0	0	1	0	0	0	Yes	No	Yes	No	No	No	No	No
894	Chouta Palem	0	0	0	1	0	0	0	Yes	No	Yes	No	No	No	No	No



**Census of India 2011- Village Directory  
Amenities and Land use (As on 2009)**

Name of District : Prakasam

Location Code No.: 549

Name of Mandal Parishad : Ponnaluru

Location Code No.: 0811

Availability of toilet & others Yes / No				Communication and transport facilities (If amenities available code -Yes is given except for Village Pin Code ,If not available within the village , the distance range code viz; a for < 5 Kms, b for 5-10 Kms and c for 10+ kms of nearest place where facility is available is given).									Name of Village	Sl. No.
Community toilet including bath.	Community toilet excluding bath.	Rural sanitary mart or sanitary hardware outlet available near the village.	Community bio- gas or recycle of waste for productive use.	Post office(PO)	Sub post office (SPO)	Post & Telegraph office (P&TO)	Village Pin Code	Telephones (Land lines)	Public call office (PCO)	Mobile phone coverage	Internet cafes/ Common service centre (CSC)			
47	48	49	50	51	52	53	54	55	56	57	58	2	1	
No	No	No	No	c	Yes	c	523111	Yes	Yes	Yes	c	Mekapadu (Z)	875	
No	No	No	No	c	Yes	c	523111	Yes	Yes	Yes	c	Kotapadu	876	
No	No	No	No	c	Yes	c	523111	Yes	Yes	Yes	c	Rajolupadu	877	
No	No	No	No	c	a	c	523111	Yes	Yes	Yes	c	Manginapadu	878	
No	No	No	No	c	Yes	c	523111	Yes	Yes	Yes	c	Chennipadu	879	
												Pachavabala Gopalapuram	880	
No	No	No	No	c	Yes	c	523109	Yes	Yes	Yes	c	Ravula Kollu	881	
No	No	No	No	c	Yes	c	523109	Yes	Yes	Yes	c	Uppala Dinne	882	
No	No	No	No	c	Yes	c	523109	Yes	Yes	Yes	c	Vempadu	883	
No	No	No	No	c	Yes	c	523109	Yes	Yes	Yes	c	Muppalla	884	
No	No	No	No	b	Yes	b	523109	Yes	Yes	Yes	b	Singara Botla Palem	885	
No	No	No	No	b	b	c	523109	Yes	Yes	Yes	c	Vellaturikalidasuvari khandrika	886	
No	No	No	No	b	Yes	b	523109	Yes	Yes	Yes	b	Vellaturu	887	
No	No	No	No	Yes	Yes	c	523109	Yes	Yes	Yes	c	Ponnaluru	888	
No	No	No	No	b	a	c	523109	Yes	Yes	Yes	c	Ponnaluru Gudavari Khandrika	889	
No	No	No	No	b	Yes	c	523109	Yes	Yes	Yes	c	Cherukuru	890	
No	No	No	No	c	Yes	c	523111	Yes	Yes	Yes	c	Boganampadu	891	
No	No	No	No	c	Yes	c	523109	Yes	Yes	Yes	c	Malepadu	892	
No	No	No	No	c	b	c	523109	Yes	Yes	Yes	c	Lingam Gunta	893	
No	No	No	No	c	Yes	c	523109	Yes	Yes	Yes	c	Chouta Palem	894	

**Census of India 2011- Village Directory  
Amenities and Land use (As on 2009)**

Name of District : Prakasam

Location Code No.: 549

Name of Mandal Parishad : Ponnaluru

Location Code No.: 0811

Sl. No.	Name of Village	Communication and transport facilities (If amenities available code -Yes is given except for Village Pin Code, If not available within the village, the distance range code viz; a for < 5 Kms, b for 5-10 Kms and c for 10+ kms of nearest place where facility is available is given).								
		Private courier facility	Bus service (Public & Private)	Railway stations	Auto/Modified Autos	Taxis and Vans	Tractors	Cycle-pulled rickshaws(Manual & Machine driven)	Carts driven by animals	Sea /River ferry service
1	2	59	60	61	62	63	64	65	66	67
875	Mekapadu (Z)	c	Yes	c	Yes	b	Yes		b	
876	Kotapadu	c	Yes	c	Yes	b	Yes		Yes	
877	Rajolupadu	c	Yes	c	Yes	b	Yes		Yes	
878	Manginapadu	c	a	c	Yes	b	Yes		Yes	
879	Chennipadu	c	Yes	c	Yes	Yes	b		Yes	
880	Pachavabala Gopalapuram									
881	Ravula Kollu	c	Yes	c	Yes	Yes	b		Yes	
882	Uppala Dinne	c	Yes	c	b	Yes	Yes		b	
883	Vempadu	c	b	c	Yes	Yes	a		b	
884	Muppalla	c	Yes	c	Yes	a	Yes		Yes	
885	Singara Botla Palem	b	Yes	c	Yes	Yes	Yes		Yes	
886	Vellaturikalidasuvari khandrika	c	b	c	Yes	a	Yes		Yes	
887	Vellaturu	b	b	c	Yes	Yes	a		Yes	
888	Ponnaluru	c	Yes	c	Yes	Yes	Yes		Yes	
889	Ponnaluru Gudavari Khandrika	c	a	c	Yes	a	Yes		Yes	
890	Cherukuru	c	Yes	c	Yes	Yes	a		Yes	
891	Boganampadu	c	Yes	c	Yes	Yes	b		Yes	
892	Malepadu	c	Yes	c	Yes	Yes	c		Yes	
893	Lingam Gunta	c	Yes	c	Yes	Yes	b		Yes	
894	Chouta Palem	c	Yes	c	Yes	Yes	c		Yes	

**Census of India 2011- Village Directory  
Amenities and Land use (As on 2009)**

**Name of District : Prakasam**

**Location Code No.: 549**

**Name of Mandal Parishad : Ponnaluru**

**Location Code No.: 0811**

Village connected to highways,village roads, banks & credit societies (If amenities available code -Yes is given, If not available within the village , the distance range code viz; a for < 5 Kms, b for 5-10 Kms and c for 10+ kms of nearest place where facility is available is given).												Name of Village	Sl. No.
68	69	70	71	72	73	74	75	76	77	78	79		
c	c	b	Yes	Yes	Yes	c		Yes	c	c	b	Mekapadu (Z)	875
c	c	b	Yes	Yes	Yes	Yes		Yes	b	c	b	Kotapadu	876
c	c	c	Yes	Yes	Yes	b		Yes	a	c	b	Rajolupadu	877
c	c	c	Yes	a	Yes	b		Yes	c	c	c	Manginapadu	878
c	c	c	Yes	Yes	Yes	c		Yes	b	c	b	Chennipadu	879
												Pachavabala Gopalapuram	880
c	c	c	Yes	Yes	Yes	b		Yes	b	c	b	Ravula Kollu	881
c	c	c	Yes	Yes	Yes	c		Yes	b	c	b	Uppala Dinne	882
c	c	c	Yes	Yes	Yes	b		Yes	c	c	c	Vempadu	883
c	c	b	Yes	Yes	Yes	b		Yes	c	c	c	Muppalla	884
c	c	b	Yes	Yes	Yes	b		Yes	b	b	b	Singara Botla Palem	885
c	c	c	Yes	b	Yes	b		Yes	b	b	b	Vellaturikalidasuvari khandrika	886
c	c	c	Yes	Yes	Yes	b		Yes	b	b	b	Vellaturu	887
c	c	c	Yes	Yes	Yes	Yes		Yes	Yes	Yes	Yes	Ponnaluru	888
c	c	c	Yes	b	Yes	b		Yes	a	b	a	Ponnaluru Gudavari Khandrika	889
c	c	c	Yes	Yes	Yes	Yes		Yes	b	b	b	Cherukuru	890
c	c	c	Yes	Yes	Yes	Yes		Yes	b	c	b	Boganampadu	891
c	c	c	Yes	Yes	Yes	b		Yes	b	c	b	Malepadu	892
c	c	c	Yes	Yes	Yes	b		Yes	b	c	c	Lingam Gunta	893
c	c	c	Yes	Yes	Yes	b		Yes	c	c	c	Chouta Palem	894

**Census of India 2011- Village Directory  
Amenities and Land use (As on 2009)**

Name of District : Prakasam

Location Code No.: 549

Name of Mandal Parishad : Ponnaluru

Location Code No.: 0811

Sl. No.	Name of Village	Availability of miscellaneous facilities (If amenities available code -Yes is given, If not available within the village, the distance range code viz; a for < 5 Kms, b for 5-10 Kms and c for 10+ kms of nearest place where facility is available is given).									
		Self-Help Group (SHG)	Public distribution system (PDS) shop	Mandis / Regular market	Weekly Haat	Agricultural marketing society	Integrated Child Development Scheme (Nutritional Centres)	Anganwadi Centre (Nutritional Centres)	Others (Nutritional Centres)	ASHA (Accredited Social Health Activist)	Community centre with/without TV
1	2	80	81	82	83	84	85	86	87	88	89
875	Mekapadu (Z)	Yes	Yes	c	c	c	Yes	b	Yes	a	b
876	Kotapadu	Yes	Yes	c	c	c	Yes	Yes	Yes	Yes	b
877	Rajolupadu	Yes	Yes	c	c	c	Yes	Yes	Yes	Yes	b
878	Manginapadu	Yes	a	c	c	c	Yes	Yes	Yes	Yes	c
879	Chennipadu	Yes	Yes	c	c	c	Yes	Yes	Yes	Yes	c
880	Pachavabala Gopalapuram										
881	Ravula Kollu	Yes	Yes	c	c	c	Yes	Yes	Yes	Yes	b
882	Uppala Dinne	Yes	Yes	c	c	c	Yes	Yes	Yes	a	Yes
883	Vempadu	Yes	Yes	c	c	c	Yes	Yes	Yes	Yes	b
884	Muppalla	Yes	b	c	c	c	Yes	Yes	Yes	Yes	Yes
885	Singara Botla Palem	Yes	Yes	b	b	b	Yes	Yes	Yes	Yes	a
886	Vellaturikalidasuvari khandrika	Yes	b	b	b	c	Yes	a	Yes	b	b
887	Vellaturu	Yes	Yes	b	b	b	Yes	Yes	Yes	Yes	b
888	Ponnaluru	Yes	Yes	Yes	Yes	c	Yes	Yes	Yes	Yes	Yes
889	Ponnaluru Gudavari Khandrika	Yes	a	a	a	c	Yes	a	Yes	a	b
890	Cherukuru	Yes	Yes	b	b	c	Yes	Yes	Yes	Yes	b
891	Boganampadu	Yes	Yes	c	c	c	Yes	Yes	Yes	Yes	b
892	Malepadu	Yes	Yes	c	c	c	Yes	Yes	Yes	Yes	b
893	Lingam Gunta	Yes	Yes	c	c	c	Yes	b	Yes	b	c
894	Chouta Palem	Yes	Yes	c	c	c	Yes	Yes	Yes	Yes	c

**Census of India 2011- Village Directory  
Amenities and Land use (As on 2009)**

**Name of District : Prakasam**

**Location Code No.: 549**

**Name of Mandal Parishad : Ponnaluru**

**Location Code No.: 0811**

Availability of miscellaneous facilities (If amenities available code -Yes is given, If not available within the village, the distance range code viz; a for < 5 Kms, b for 5-10 Kms and c for 10+ kms of nearest place where facility is available is given).								Availability of electricity (Yes/No)				Nearest Town		Name of Village	Sl. No.
Sports Field,	Sports Club / Recreation Centre	Cinema / Video Hall	Public Library	Public Reading Room	Newspaper Supply	Assembly Polling station	Birth & Death Registration Office	Power Supply for Domestic Use (ED)	Power Supply for Agricultural Use (EAG)	Power Supply for Commercial Use (EC)	Power Supply for All Uses (EA)	Name	Distance range code i.e. a for <5 Kms, b for 5-10 Kms and c for 10+ kms		
90	91	92	93	94	95	96	97	98	99	100	101	102	103	2	1
b	c	c	c	b	Yes	Yes	Yes	Yes	Yes	Yes	Yes	Kandukur	c	Mekapadu (Z)	875
b	c	c	c	b	Yes	Yes	Yes	Yes	Yes	Yes	Yes	Kandukur	c	Kotapadu	876
c	c	c	c	c	Yes	Yes	Yes	Yes	Yes	Yes	Yes	Kandukur	c	Rajolupadu	877
c	c	c	c	c	Yes	Yes	a	Yes	Yes	Yes	Yes	Kandukur	c	Manginapadu	878
c	c	c	c	c	Yes	a	Yes	Yes	Yes	Yes	Yes	Kandukur	c	Chennipadu	879
												Kandukur	c	Pachavabala Gopalapuram	880
c	c	c	c	c	Yes	Yes	Yes	Yes	Yes	Yes	Yes	Kandukur	c	Ravula Kollu	881
c	c	c	c	c	Yes	Yes	Yes	Yes	Yes	Yes	Yes	Kandukur	c	Uppala Dinne	882
c	c	c	c	c	Yes	Yes	Yes	Yes	Yes	Yes	Yes	Kandukur	c	Vempadu	883
c	c	c	c	c	Yes	Yes	Yes	Yes	Yes	Yes	Yes	Kandukur	c	Muppalla	884
b	b	b	b	b	Yes	Yes	Yes	Yes	Yes	Yes	Yes	Kandukur	b	Singara Botla Palem	885
b	c	b	b	c	Yes	a	a	Yes	Yes	Yes	Yes	Kandukur	b	Vellaturikalidasuvarikha ndrika	886
b	b	b	b	b	Yes	Yes	Yes	Yes	Yes	Yes	Yes	Kandukur	b	Vellaturu	887
c	c	Yes	Yes	c	Yes	Yes	Yes	Yes	Yes	Yes	Yes	Kandukur	c	Ponnaluru	888
c	c	b	b	c	Yes	a	a	Yes	Yes	Yes	Yes	Kandukur	c	Ponnaluru Gudavari Khandrika	889
c	c	b	b	c	Yes	Yes	Yes	Yes	Yes	Yes	Yes	Kandukur	c	Cherukuru	890
c	c	c	c	c	Yes	Yes	Yes	Yes	Yes	Yes	Yes	Kandukur	c	Boganampadu	891
c	c	c	c	c	Yes	Yes	Yes	Yes	Yes	Yes	Yes	Kandukur	c	Malepadu	892
c	c	c	c	c	Yes	Yes	Yes	Yes	Yes	Yes	Yes	Kandukur	c	Lingam Gunta	893
c	c	c	c	c	Yes	Yes	Yes	Yes	Yes	Yes	Yes	Kandukur	c	Chouta Palem	894

**Census of India 2011- Village Directory**  
**Amenities and Land use (As on 2009)**

Name of District : Prakasam

Location Code No.: 549

Name of Mandal Parishad : Ponnaluru

Location Code No.: 0811

Sl. No.	Name of Village	Land Use										
		Area under different types of land use ( in hectares rounded up to one decimal place)										
		Forests	Area under Non-agricultural Uses	Barren and Un-cultivable land	Permanent Pastures and Other Grazing Lands	Land Under Miscellaneous Tree Crops etc.	Culturable Waste Land	Fallow lands other than current fallows	Current Fallows	Net Area Sown	Total Irrigated Land Area	Total Un-irrigated Land Area
1	2	104	105	106	107	108	109	110	111	112	113	114
875	Mekapadu (Z)	0	71	123	12	0	12	50	193	417	71	589
876	Kotapadu	0	435	414	251	0	93	91	153	278	15	507
877	Rajolupadu	0	5	22	4	0	0	0	63	148	41	170
878	Manginapadu	0	64	65	37	0	48	98	143	222	25	438
879	Chennipadu	0	114	99	144	0	170	300	188	448	28	908
880	Pachavabala Gopalapuram	0	10	8	0	0	0	6	39	88	39	94
881	Ravula Kollu	0	61	73	114	0	0	1000	309	793	17	2085
882	Uppala Dinne	0	56	27	3	0	0	42	60	71	6	167
883	Vempadu	0	199	33	76	0	17	190	54	232	70	406
884	Muppalla	0	31	0	26	0	0	201	62	376	57	582
885	Singara Botla Palem	0	21	35	42	0	2	81	66	274	0	421
886	Vellaturikalidasuvarikhandrika	0	6	5	5	0	0	60	18	194	0	272
887	Vellaturu	5	107	142	84	0	169	259	255	457	3	968
888	Ponnaluru	0	104	81	32	0	0	310	509	1021	202	1638
889	Ponnaluru Gudavari Khandrika	0	4	8	5	0	9	10	179	113	3	299
890	Cherukuru	252	271	274	722	0	115	1117	823	1695	140	3495
891	Boganampadu	270	177	126	171	397	6	104	577	885	0	1566
892	Malepadu	512.8	85	138	54	52.2	27	0	69	458	75	452
893	Lingam Gunta	0	81	253	289	169	68	101	124	329	52	502
894	Chouta Palem	38	105	118	138	0	185	243	234	400	35	842

**Census of India 2011- Village Directory  
Amenities and Land use (As on 2009)**

**Name of District : Prakasam**

**Location Code No.: 549**

**Name of Mandal Parishad : Ponnaluru**

**Location Code No.: 0811**

Land Use					Name of three most important commodities manufactured			Name of Village	Sl. No.
Area irrigated by source (in hectare).					First	Second	Third		
Canals ( C )	Wells/Tube-wells(W/TW)	Tanks/Lakes(T/L)	Water Falls(WF)	Others(O)					
115	116	117	118	119	120	121	122	2	1
0	71	0	0	0				Mekapadu (Z)	875
0	0	15	0	0				Kotapadu	876
0	13	28	0	0				Rajolupadu	877
0	0	25	0	0				Manginapadu	878
0	8	20	0	0				Chennipadu	879
6	33	0	0	0				Pachavabala Gopalapuram	880
0	3	0	0	14				Ravula Kollu	881
0	0	0	0	6				Uppala Dinne	882
0	25	0	0	45				Vempadu	883
0	41	0	0	16				Muppalla	884
0	0	0	0	0				Singara Botla Palem	885
0	0	0	0	0				Vellaturikalidasuvari khandrika	886
0	3	0	0	0				Vellaturu	887
0	15	187	0	0				Ponnaluru	888
0	3	0	0	0				Ponnaluru Gudavari Khandrika	889
0	41	99	0	0				Cherukuru	890
0	0	0	0	0				Boganampadu	891
0	57	18	0	0				Malepadu	892
0	18	34	0	0				Lingam Gunta	893
0	35	0	0	0				Chouta Palem	894

**Census of India 2011- Village Directory  
Amenities and Land use (As on 2009)**

Name of District : Prakasam

Location Code No.: 549

Name of Mandal Parishad : Ponnaluru

Location Code No.: 0811

Sl. No.	Name of Village	Location code no.	Total area of the village ( in hectares rounded up to one decimal place)	Total population ( 2011 census )	Number of households (2011 census)	Number of educational amenities available (If not available within the village, the distance range code viz; a for < 5 Kms, b for 5-10 Kms and c for 10+ kms of nearest place where facility is available is given).									
						Pre-Primary school (PP)	Primary school (P)	Middle school (M)	Secondary School (S)	Senior Secondary school (SS)	Degree college of arts science & commerce (ASC)	Engineering college(EC)	Medical college (MC)	Management institute (MI)	Polytechnic (Pt)
1	2	3	4	5	6	7	8	9	10	11	12	13	14	15	16
895	Ippagunta	591414	1772	2721	715	b	2	1	1	b	b	b	c	b	c
896	Pedavenkanna Palem	591415	853	1283	284	a	1	a	a	a	c	c	c	c	c
<b>Total</b>			<b>28782</b>	<b>43016</b>	<b>10251</b>	<b>2</b>	<b>51</b>	<b>14</b>	<b>7</b>	<b>1</b>	<b>0</b>	<b>0</b>	<b>0</b>	<b>0</b>	<b>0</b>



**Census of India 2011- Village Directory  
Amenities and Land use (As on 2009)**

**Name of District : Prakasam**

**Location Code No.: 549**

**Name of Mandal Parishad : Ponnaluru**

**Location Code No.: 0811**

Number of educational amenities available (If not available within the village, the distance range code viz; a for <5 Kms, b for 5-10 Kms and c for 10+ kms of nearest place where facility is available is given).				Number of Medical Amenities available. (If not available within the village, the distance range code viz; a for < 5 Kms, b for 5-10 Kms and c for 10+ kms of nearest place where facility is available is given).											Name of Village	Sl. No.
Vocational training school /ITI	Non-formal training centre (NFTC)	Special school for disabled (SSD)	Others (specify)	Community health centre (CHC)	Primary health centre (PHC)	Primary health sub centre (PHS)	Maternity and child welfare centre (MCW)	T.B. clinic (TBC)	Hospital-allopathic (HA)	Hospital-alternative medicine (HO)	Dispensary (D)	Veterinary hospital (VH)	Mobile health clinic (MHC)	Family welfare centre (FWC)		
17	18	19	20	21	22	23	24	25	26	27	28	29	30	31	2	1
b	b	c		b	b	1	c	c	b	b	b	b	b	b	Ippagunta	895
c	b	c		c	a	a	c	c	c	c	c	c	c	c	Pedavenkanna Palem	896
<b>0</b>	<b>0</b>	<b>0</b>	<b>0</b>	<b>0</b>	<b>1</b>	<b>7</b>	<b>0</b>	<b>0</b>	<b>0</b>	<b>0</b>	<b>0</b>	<b>1</b>	<b>0</b>	<b>0</b>		

**Census of India 2011- Village Directory  
Amenities and Land use (As on 2009)**

Name of District : Prakasam

Location Code No.: 549

Name of Mandal Parishad : Ponnaluru

Location Code No.: 0811

Sl. No.	Name of Village	Number of Non-Government Medical Amenities available.							Availability of drinking water - Yes / No							
		Charitable non Govt. hospital/Nursing home.	Medical practitioner with MBBS Degree	Medical practitioner with other degree	Medical practitioner with no degree	Traditional practitioner and faith healer	Medicine Shop	Others	Tap water (Treated/Untreated)	Well water (Covered / Uncovered well)	Hand Pump	Tube wells / Bore well	Spring	River / Canal	Tank / Pond / Lake	Others
1	2	32	33	34	35	36	37	38	39	40	41	42	43	44	45	46
895	Ippagunta	0	1	0	3	0	1	0	Yes	No	Yes	No	No	No	No	No
896	Pedavenkanna Palem	0	0	0	1	0	0	0	Yes	No	Yes	No	No	No	No	No
<b>Total</b>		<b>0</b>	<b>1</b>	<b>2</b>	<b>26</b>	<b>0</b>	<b>11</b>	<b>0</b>	<b>21</b>	<b>2</b>	<b>21</b>	<b>0</b>	<b>0</b>	<b>0</b>	<b>0</b>	<b>0</b>

**Census of India 2011- Village Directory  
Amenities and Land use (As on 2009)**

Name of District : Prakasam

Location Code No.: 549

Name of Mandal Parishad : Ponnaluru

Location Code No.: 0811

Availability of toilet & others Yes / No				Communication and transport facilities (If amenities available code -Yes is given except for Village Pin Code ,If not available within the village , the distance range code viz; a for < 5 Kms, b for 5-10 Kms and c for 10+ kms of nearest place where facility is available is given).								Name of Village	Sl. No.
Community toilet including bath.	Community toilet excluding bath.	Rural sanitary mart or sanitary hardware outlet available near the village.	Community bio- gas or recycle of waste for productive use.	Post office(PO)	Sub post office (SPO)	Post & Telegraph office (P&TO)	Village Pin Code	Telephones (Land lines)	Public call office (PCO)	Mobile phone coverage	Internet cafes/ Common service centre (CSC)		
47	48	49	50	51	52	53	54	55	56	57	58	2	1
No	No	No	No	b	Yes	b	523109	Yes	Yes	Yes	b	Ippagunta	895
No	No	No	No	b	Yes	c	523109	Yes	Yes	Yes	c	Pedavenkanna Palem	896
<b>0</b>	<b>0</b>	<b>0</b>	<b>0</b>	<b>1</b>	<b>17</b>	<b>0</b>		<b>21</b>	<b>21</b>	<b>21</b>	<b>0</b>		

**Census of India 2011- Village Directory  
Amenities and Land use (As on 2009)**

Name of District : Prakasam

Location Code No.: 549

Name of Mandal Parishad : Ponnaluru

Location Code No.: 0811

Sl. No.	Name of Village	Communication and transport facilities (If amenities available code -Yes is given except for Village Pin Code, If not available within the village, the distance range code viz; a for < 5 Kms, b for 5-10 Kms and c for 10+ kms of nearest place where facility is available is given).								
		Private courier facility	Bus service (Public & Private)	Railway stations	Auto/Modified Autos	Taxis and Vans	Tractors	Cycle-pulled rickshaws(Manual & Machine driven)	Carts driven by animals	Sea /River ferry service
1	2	59	60	61	62	63	64	65	66	67
895	Ippagunta	b	Yes	c	Yes	Yes	b		a	
896	Pedavenkanna Palem	c	Yes	c	Yes	Yes	b		b	
<b>Total</b>		<b>0</b>	<b>16</b>	<b>0</b>	<b>20</b>	<b>14</b>	<b>10</b>	<b>0</b>	<b>16</b>	<b>0</b>

**Census of India 2011- Village Directory  
Amenities and Land use (As on 2009)**

**Name of District : Prakasam**

**Location Code No.: 549**

**Name of Mandal Parishad : Ponnaluru**

**Location Code No.: 0811**

Village connected to highways,village roads, banks & credit societies (If amenities available code -Yes is given, If not available within the village , the distance range code viz; a for < 5 Kms, b for 5-10 Kms and c for 10+ kms of nearest place where facility is available is given).												Name of Village	Sl. No.
68 Connected to national highway(NH)	69 Connected to state highway(SH)	70 Connected to major district road (MDR)	71 Connected to others district road	72 Pucca roads	73 Kutchcha roads	74 Water bounded macadam(WBM) roads	75 Navigable waterway (river/canal)(NW)	76 Footpaths (FP)	77 Commercial & Co-operative Banks	78 ATM	79 Agricultural Credit Societies		
c	c	b	Yes	Yes	Yes	Yes		Yes	b	b	b	Ippagunta	895
c	c	b	Yes	Yes	Yes	b		Yes	c	c	a	Pedavenkanna Palem	896
<b>0</b>	<b>0</b>	<b>0</b>	<b>21</b>	<b>18</b>	<b>21</b>	<b>5</b>	<b>0</b>	<b>21</b>	<b>1</b>	<b>1</b>	<b>1</b>		

**Census of India 2011- Village Directory  
Amenities and Land use (As on 2009)**

Name of District : Prakasam

Location Code No.: 549

Name of Mandal Parishad : Ponnaluru

Location Code No.: 0811

Sl. No.	Name of Village	Availability of miscellaneous facilities (If amenities available code -Yes is given, If not available within the village, the distance range code viz; a for < 5 Kms, b for 5-10 Kms and c for 10+ kms of nearest place where facility is available is given).									
		Self-Help Group (SHG)	Public distribution system (PDS) shop	Mandis / Regular market	Weekly Haat	Agricultural marketing society	Integrated Child Development Scheme (Nutritional Centres)	Anganwadi Centre (Nutritional Centres)	Others (Nutritional Centres)	ASHA (Accredited Social Health Activist)	Community centre with/without TV
1	2	80	81	82	83	84	85	86	87	88	89
895	Ippagunta	Yes	Yes	b	b	b	Yes	Yes	Yes	Yes	b
896	Pedavenkanna Palem	Yes	Yes	b	b	c	Yes	Yes	Yes	Yes	c
<b>Total</b>		<b>21</b>	<b>17</b>	<b>1</b>	<b>1</b>	<b>0</b>	<b>21</b>	<b>17</b>	<b>21</b>	<b>16</b>	<b>3</b>

**Census of India 2011- Village Directory  
Amenities and Land use (As on 2009)**

**Name of District : Prakasam**

**Location Code No.: 549**

**Name of Mandal Parishad : Ponnaluru**

**Location Code No.: 0811**

Availability of miscellaneous facilities (If amenities available code -Yes is given, If not available within the village, the distance range code viz; a for < 5 Kms, b for 5-10 Kms and c for 10+ kms of nearest place where facility is available is given).								Availability of electricity (Yes/No)				Nearest Town		Name of Village	Sl. No.
Sports Field,	Sports Club / Recreation Centre	Cinema / Video Hall	Public Library	Public Reading Room	Newspaper Supply	Assembly Polling station	Birth & Death Registration Office	Power Supply for Domestic Use (ED)	Power Supply for Agricultural Use (EAG)	Power Supply for Commercial Use (EC)	Power Supply for All Uses (EA)	Name	Distance range code i.e. a for <5 Kms, b for 5-10 Kms and c for 10+ kms		
90	91	92	93	94	95	96	97	98	99	100	101	102	103	2	1
b	b	b	b	b	Yes	Yes	Yes	Yes	Yes	Yes	Yes	Kandukur	b	Ippagunta	895
c	c	c	c	c	Yes	Yes	Yes	Yes	Yes	Yes	Yes	Kandukur	c	Pedavenkanna Palem	896
<b>0</b>	<b>0</b>	<b>1</b>	<b>1</b>	<b>0</b>	<b>21</b>	<b>18</b>	<b>18</b>	<b>21</b>	<b>21</b>	<b>21</b>	<b>21</b>		<b>0</b>		

**Census of India 2011- Village Directory  
Amenities and Land use (As on 2009)**

Name of District : Prakasam

Location Code No.: 549

Name of Mandal Parishad : Ponnaluru

Location Code No.: 0811

Sl. No.	Name of Village	Land Use										
		Area under different types of land use ( in hectares rounded up to one decimal place)										
		Forests	Area under Non-agricultural Uses	Barren and Un-cultivable land	Permanent Pastures and Other Grazing Lands	Land Under Miscellaneous Tree Crops etc.	Culturable Waste Land	Fallow lands other than current fallows	Current Fallows	Net Area Sown	Total Irrigated Land Area	Total Un-irrigated Land Area
1	2	104	105	106	107	108	109	110	111	112	113	114
895	Ippagunta	0	64	76	85	0	73	437	447	590	23	1451
896	Pedavenkanna Palem	0	59	163	38	0	2	121	138	332	23	568
<b>Total</b>		<b>1077.8</b>	<b>2130</b>	<b>2283</b>	<b>2332</b>	<b>618.2</b>	<b>996</b>	<b>4821</b>	<b>4703</b>	<b>9821</b>	<b>925</b>	<b>18420</b>



**Census of India 2011- Village Directory  
Amenities and Land use (As on 2009)**

**Name of District : Prakasam**

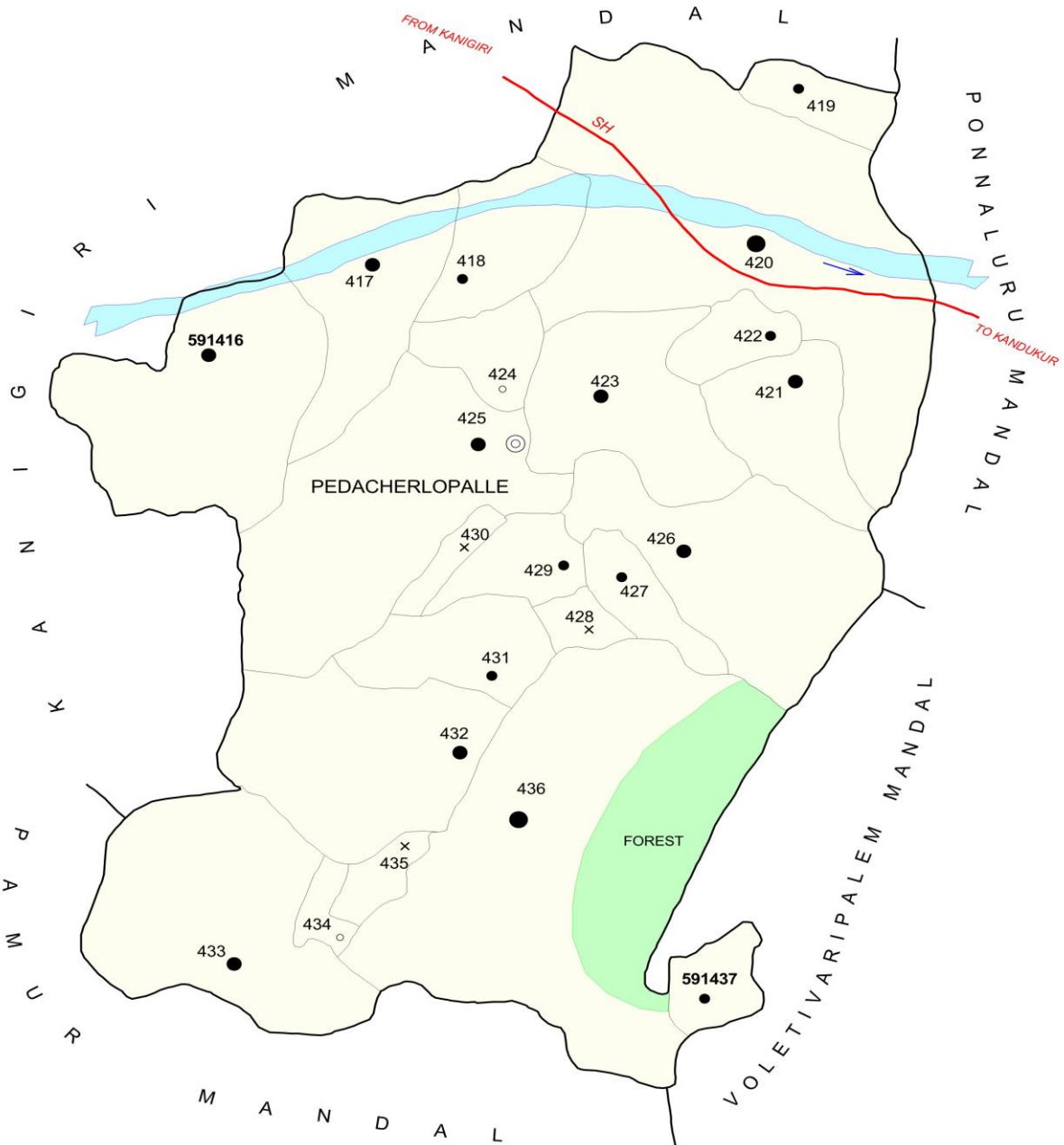
**Location Code No.: 549**

**Name of Mandal Parishad : Ponnaluru**

**Location Code No.: 0811**

Land Use					Name of three most important commodities manufactured			Name of Village	Sl. No.
Area irrigated by source (in hectare).					First	Second	Third		
Canals ( C )	Wells/Tube-wells(W/TW)	Tanks/Lakes(T/L)	Water Falls(WF)	Others(O)					
115	116	117	118	119	120	121	122	2	1
0	9	14	0	0				Ippagunta	895
0	11	12	0	0				Pedavenkanna Palem	896
<b>6</b>	<b>386</b>	<b>452</b>	<b>0</b>	<b>81</b>					

INDIA  
 ANDHRA PRADESH  
 PEDACHERLOPALLE MANDAL  
 PRAKASAM DISTRICT



BOUNDARY, MANDAL.....	.....
" VILLAGE WITH MDDS CODE.....	591416
" FOREST.....	.....
HEADQUARTERS, MANDAL.....	.....
POPULATION SIZE OF VILLAGES :	.....
BELOW 200, 500-999, 1000-4999, 5000 AND ABOVE.....	.....
UNINHABITED VILLAGE WITH MDDS CODE.....	X 591428
STATE HIGHWAY.....	SH
RIVER AND STREAM.....	.....

AREA : 357.92 Sq.kms.  
 POPULATION : 36985  
 NO. OF TOWNS : NIL  
 NO. OF VILLAGES : 22  
 DISTANCE FROM Dist. H.Qrts.  
 TO MANDAL : 79 Kms.

**ALPHABETICAL LIST OF VILLAGES (MANDAL PARISHAD WISE)  
PRAKASAM DISTRICT**

Sl. No.	Name of Village	2011 Census Location Code No.	2001 Census Location Code No.
1	2	3	4
<b>Name of Mandal Parishad : Pedacherlo Palle</b>			
<b>Name of Mandal : Pedacherlo Palle (0048)</b>			
1	Battupalle	2854905144591418	2818004802241300
2	Chinavari Madugu	2854905144591427	2818004802242200
3	Chinthagum Palle	2854905144591432	2818004802242700
4	Chowta Gogula Palle	2854905144591419	2818004802241400
5	Gosigundala	2854905144591430	2818004802242500
6	Guntu Palle	2854905144591433	2818004802242800
7	Lakshmakka Palle	2854905144591437	2818004802243200
8	Marella	2854905144591423	2818004802241800
9	Muddapadu	2854905144591417	2818004802241200
10	Murugammi	2854905144591426	2818004802242100
11	Neredu Palle	2854905144591421	2818004802241600
12	Peda Alavala Padu	2854905144591420	2818004802241500
13	Peda Irla Padu	2854905144591436	2818004802243100
14	Pedacherlo Palle	2854905144591425	2818004802242000
15	Pedavari Madugu	2854905144591429	2818004802242400
16	Pitchi Gunta Palle	2854905144591428	2818004802242300
17	Pothavaram	2854905144591422	2818004802241700
18	Rama Govinda Puram	2854905144591424	2818004802241900
19	Sankara Puram	2854905144591434	2818004802242900
20	Talakondapadu	2854905144591416	2818004802241100
21	Vepagum Palle	2854905144591431	2818004802242600
22	Vittala Puram	2854905144591435	2818004802243000

**Census of India 2011- Village Directory  
Amenities and Land use (As on 2009)**

Name of District : Prakasam

Location Code No.: 549

Name of Mandal Parishad : Pedacherlo Palle

Location Code No.: 0812

Sl. No.	Name of Village	Location code no.	Total area of the village ( in hectares rounded up to one decimal place)	Total population ( 2011 census )	Number of households (2011 census)	Number of educational amenities available (If not available within the village, the distance range code viz; a for < 5 Kms, b for 5-10 Kms and c for 10+ kms of nearest place where facility is available is given).									
						Pre-Primary school (PP)	Primary school (P)	Middle school (M)	Secondary School (S)	Senior Secondary school (SS)	Degree college of arts, science & commerce (ASC)	Engineering college(EC)	Medical college (MC)	Management institute (MI)	Polytechnic (Pt)
1	2	3	4	5	6	7	8	9	10	11	12	13	14	15	16
897	Talakondapadu	591416	2031	2147	517	c	4	1	b	b	c	c	c	c	c
898	Muddapadu	591417	1605	1353	280	b	5	1	b	b	c	c	c	c	c
899	Battupalle	591418	956	805	199	b	1	b	b	b	c	c	c	c	c
900	Chowta Gogula Palle	591419	315	563	136	c	1	a	a	c	c	c	c	c	c
901	Peda Alavala Padu	591420	5326	6385	1305	b	8	3	1	b	c	b	c	c	c
902	Neredu Palle	591421	1065	2498	630	b	2	1	1	b	c	c	c	c	c
903	Pothavaram	591422	377	901	213	b	2	b	b	b	c	c	c	c	c
904	Marella	591423	1950	1557	351	a	2	a	a	a	c	c	c	c	c
905	Rama Govinda Puram	591424	494	21	6	a	a	a	a	a	c	c	c	c	c
906	Pedacherlo Palle	591425	3087	4299	988	1	9	2	1	1	c	c	c	c	c
907	Murugammi	591426	2049	1884	388	b	2	1	b	b	c	c	c	c	c
908	Chinavari Madugu	591427	617	697	154	b	1	b	b	b	c	c	c	c	c
909	Pitchi Gunta Palle	591428	118	0	0										
910	Pedavari Madugu	591429	577	595	119	b	1	b	b	b	c	c	c	c	c
911	Gosigundala	591430	140	0	0										
912	Vepagum Palle	591431	1040	746	169	b	1	a	a	b	c	c	c	c	c
913	Chinthagum Palle	591432	2207	1815	449	b	4	a	a	b	c	c	c	c	c
914	Guntu Palle	591433	3541	3626	930	c	4	1	1	c	c	c	c	c	c
915	Sankara Puram	591434	431	182	53	c	1	a	a	c	c	c	c	c	c
916	Vittala Puram	591435	227	0	0										
917	Peda Irla Padu	591436	6776	6296	1470	b	10	2	2	b	c	c	c	c	c
918	Lakshmakka Palle	591437	559	615	123	c	1	b	b	c	c	c	c	c	c
<b>Total</b>			<b>35488</b>	<b>36985</b>	<b>8480</b>	<b>1</b>	<b>59</b>	<b>12</b>	<b>6</b>	<b>1</b>	<b>0</b>	<b>0</b>	<b>0</b>	<b>0</b>	<b>0</b>

**Census of India 2011- Village Directory  
Amenities and Land use (As on 2009)**

**Name of District : Prakasam**

**Location Code No.: 549**

**Name of Mandal Parishad : Pedacherlo Palle**

**Location Code No.: 0812**

Number of educational amenities available (If not available within the village, the distance range code viz; a for <5 Kms, b for 5-10 Kms and c for 10+ kms of nearest place where facility is available is given).				Number of Medical Amenities available. (If not available within the village, the distance range code viz; a for < 5 Kms, b for 5-10 Kms and c for 10+ kms of nearest place where facility is available is given).										Name of Village	Sl. No.	
Vocational training school /ITI	Non-formal training centre (NFTC)	Special school for disabled (SSD)	Others (specify)	Community health centre (CHC)	Primary health centre (PHC)	Primary health sub centre (PHS)	Maternity and child welfare centre (MCW)	T.B. clinic (TBC)	Hospital-allopathic (HA)	Hospital-alternative medicine (HO)	Dispensary (D)	Veterinary hospital (VH)	Mobile health clinic (MHC)			Family welfare centre (FWC)
17	18	19	20	21	22	23	24	25	26	27	28	29	30	31	2	1
c	c	c		c	b	a	c	c	c	c	c	c	c	c	Talakondapadu	897
c	b	c		c	b	1	c	c	c	c	c	c	c	c	Muddapadu	898
c	a	c		c	b	a	c	c	c	c	b	c	c	c	Battupalle	899
c	b	c		c	b	a	c	c	c	c	b	c	c	c	Chowta Gogula Palle	900
c	b	c		c	b	1	c	c	c	c	1	c	c	c	Peda Alavala Padu	901
c	c	c		c	b	a	c	c	c	c	b	c	c	c	Neredu Palle	902
c	c	c		c	b	a	c	c	b	b	c	c	c	c	Pothavaram	903
c	c	c		c	a	1	c	c	c	c	c	c	c	c	Marella	904
c	c	c		c	a	a	c	c	c	c	c	c	c	c	Rama Govinda Puram	905
c	c	c		c	1	1	c	c	c	c	c	c	c	c	Pedacherlo Palle	906
c	c	c		c	b	1	c	c	c	c	c	c	c	c	Murugammi	907
c	c	c		c	b	a	c	c	c	c	c	c	c	c	Chinavari Madugu	908
															Pitchi Gunta Palle	909
c	c	c		c	b	a	c	c	c	c	c	c	c	c	Pedavari Madugu	910
															Gosigundala	911
c	c	c		c	b	a	c	c	c	c	c	c	c	c	Vepagum Palle	912
c	c	c		c	b	a	c	c	c	c	c	c	c	c	Chinthagum Palle	913
c	c	c		c	c	1	c	c	c	c	c	c	c	c	Guntu Palle	914
c	c	c		c	c	a	c	c	c	c	c	c	c	c	Sankara Puram	915
															Vittala Puram	916
c	c	c		c	b	2	c	c	c	c	c	c	c	c	Peda Irla Padu	917
c	c	c		c	c	a	c	c	c	c	c	c	c	c	Lakshmakka Palle	918
<b>0</b>	<b>0</b>	<b>0</b>	<b>0</b>	<b>0</b>	<b>1</b>	<b>8</b>	<b>0</b>	<b>0</b>	<b>0</b>	<b>0</b>	<b>1</b>	<b>0</b>	<b>0</b>	<b>0</b>		

**Census of India 2011- Village Directory  
Amenities and Land use (As on 2009)**

Name of District : Prakasam

Location Code No.: 549

Name of Mandal Parishad : Pedacherlo Palle

Location Code No.: 0812

Sl. No.	Name of Village	Number of Non-Government Medical Amenities available.							Availability of drinking water - Yes / No								
		Charitable non Govt. hospital/Nursing home.	Medical practitioner with MBBS Degree	Medical practitioner with other degree	Medical practitioner with no degree	Traditional practitioner and faith healer	Medicine Shop	Others	Tap water (Treated/Untreated)	Well water (Covered / Uncovered well)	Hand Pump	Tube wells / Bore well	Spring	River / Canal	Tank / Pond / Lake	Others	
1	2	32	33	34	35	36	37	38	39	40	41	42	43	44	45	46	
897	Talakondapadu	0	0	2	0	0	0	0	Yes	No	Yes	No	No	No	No	No	
898	Muddapadu	0	0	0	0	0	0	0	Yes	Yes	Yes	No	No	No	No	No	
899	Battupalle	0	0	0	1	0	0	0	Yes	No	Yes	No	No	No	No	No	
900	Chowta Gogula Palle	0	0	0	0	0	0	0	Yes	No	Yes	No	No	No	No	No	
901	Peda Alavala Padu	0	0	2	2	0	4	0	Yes	Yes	Yes	No	No	No	No	No	
902	Neredu Palle	0	0	1	1	0	0	0	Yes	Yes	Yes	No	No	No	No	No	
903	Pothavaram	0	0	0	0	0	0	0	Yes	No	Yes	No	No	No	No	No	
904	Marella	0	0	0	1	0	0	0	Yes	No	Yes	No	No	No	No	No	
905	Rama Govinda Puram	0	0	0	0	0	0	0	Yes	No	Yes	No	No	No	No	No	
906	Pedacherlo Palle	0	0	1	1	0	0	0	Yes	No	Yes	No	No	No	No	No	
907	Murugammi	0	0	0	0	0	0	0	Yes	No	Yes	No	No	No	No	No	
908	Chinavari Madugu	0	0	0	0	0	0	0	Yes	No	Yes	No	No	No	No	No	
909	Pitchi Gunta Palle																
910	Pedavari Madugu	0	0	0	0	0	0	0	Yes	No	Yes	No	No	No	No	No	
911	Gosigundala																
912	Vepagum Palle	0	0	0	1	0	0	0	Yes	No	Yes	No	No	No	No	No	
913	Chinthagum Palle	0	0	0	0	0	0	0	Yes	No	Yes	No	No	No	No	No	
914	Guntu Palle	0	0	0	2	0	2	0	Yes	Yes	Yes	No	No	No	No	No	
915	Sankara Puram	0	0	0	0	0	0	0	Yes	Yes	Yes	No	No	No	No	No	
916	Vittala Puram																
917	Peda Irla Padu	0	0	1	2	0	3	0	Yes	Yes	Yes	No	No	No	No	No	
918	Lakshmakka Palle	0	0	0	0	0	0	0	Yes	No	Yes	No	No	No	No	No	
<b>Total</b>		<b>0</b>	<b>0</b>	<b>7</b>	<b>11</b>	<b>0</b>	<b>9</b>	<b>0</b>	<b>19</b>	<b>6</b>	<b>19</b>	<b>0</b>	<b>0</b>	<b>0</b>	<b>0</b>	<b>0</b>	

**Census of India 2011- Village Directory  
Amenities and Land use (As on 2009)**

**Name of District : Prakasam**

**Location Code No.: 549**

**Name of Mandal Parishad : Pedacherlo Palle**

**Location Code No.: 0812**

Availability of toilet & others Yes / No				Communication and transport facilities (If amenities available code -Yes is given except for Village Pin Code ,If not available within the village , the distance range code viz; a for < 5 Kms, b for 5-10 Kms and c for 10+ kms of nearest place where facility is available is given).								Name of Village	Sl. No.
Community toilet including bath.	Community toilet excluding bath.	Rural sanitary mart or sanitary hardware outlet available near the village.	Community bio- gas or recycle of waste for productive use.	Post office(PO)	Sub post office (SPO)	Post & Telegraph office (P&TO)	Village Pin Code	Telephones (Land lines)	Public call office (PCO)	Mobile phone coverage	Internet cafes/ Common service centre (CSC)		
47	48	49	50	51	52	53	54	55	56	57	58	2	1
No	No	No	No	Yes	b	c	523230	Yes	Yes	Yes	Yes	Talakondapadu	897
No	No	No	No	a	b	c	523230	Yes	Yes	Yes	c	Muddapadu	898
No	No	No	No	a	b	c	523117	Yes	Yes	Yes	c	Battupalle	899
No	No	No	No	a	a	c	523111	a	a	Yes	c	Chowta Gogula Palle	900
No	No	No	No	Yes	Yes	c	523111	Yes	Yes	Yes	c	Peda Alavala Padu	901
No	No	No	No	Yes	b	c	523111	Yes	Yes	Yes	c	Neredu Palle	902
No	No	No	No	a	a	c	523111	Yes	b	Yes	c	Pothavaram	903
No	No	No	No	Yes	a	c	523117	Yes	Yes	Yes	c	Marella	904
No	No	No	No	a	a	c	523117	a	a	Yes	c	Rama Govinda Puram	905
No	No	No	No	Yes	Yes	c	523117	Yes	Yes	Yes	c	Pedacherlo Palle	906
No	No	No	No	Yes	b	c	523111	Yes	Yes	Yes	c	Murugammi	907
No	No	No	No	a	a	c	523111	Yes	Yes	Yes	c	Chinavari Madugu	908
												Pitchi Gunta Palle	909
No	No	No	No	a	a	c	523117	a	a	Yes	c	Pedavari Madugu	910
												Gosigundala	911
No	No	No	No	a	a	c	523117	a	a	Yes	c	Vepagum Palle	912
No	No	No	No	a	a	c	523117	a	a	Yes	c	Chinthagum Palle	913
No	No	No	No	Yes	b	c	523110	Yes	Yes	Yes	c	Guntu Palle	914
No	No	No	No	a	Yes	c	523110	a	a	Yes	c	Sankara Puram	915
												Vittala Puram	916
No	No	No	No	Yes	b	c	523116	Yes	Yes	Yes	c	Peda Irla Padu	917
No	No	No	No	Yes	b	c	523116	b	b	Yes	c	Lakshmakka Palle	918
<b>0</b>	<b>0</b>	<b>0</b>	<b>0</b>	<b>9</b>	<b>3</b>	<b>0</b>		<b>12</b>	<b>11</b>	<b>19</b>	<b>1</b>		

**Census of India 2011- Village Directory  
Amenities and Land use (As on 2009)**

Name of District : Prakasam

Location Code No.: 549

Name of Mandal Parishad : Pedacherlo Palle

Location Code No.: 0812

Sl. No.	Name of Village	Communication and transport facilities (If amenities available code -Yes is given except for Village Pin Code, If not available within the village, the distance range code viz; a for < 5 Kms, b for 5-10 Kms and c for 10+ kms of nearest place where facility is available is given).								
		Private courier facility	Bus service (Public & Private)	Railway stations	Auto/Modified Autos	Taxis and Vans	Tractors	Cycle-pulled rickshaws(Manual & Machine driven)	Carts driven by animals	Sea /River ferry service
1	2	59	60	61	62	63	64	65	66	67
897	Talakondapadu	c	Yes	c	b	Yes	Yes		b	
898	Muddapadu	b	b	c	b	b	b		c	
899	Battupalle	c	b	c	Yes	b	b		c	
900	Chowta Gogula Palle	c	Yes	c	Yes	c	Yes	Yes	c	
901	Peda Alavala Padu	c	Yes	c	Yes	c	Yes	Yes	c	
902	Neredu Palle	b	Yes	c	Yes	b	a		c	
903	Pothavaram	b	Yes	c	Yes	b	a		c	
904	Marella	Yes	b	c	a	Yes	b		c	
905	Rama Govinda Puram	b	Yes	c	a	b	a		c	
906	Pedacherlo Palle	b	Yes	c	Yes	c	Yes	Yes	c	
907	Murugammi	c	Yes	c	Yes	c	b		c	
908	Chinavari Madugu	c	Yes	c	Yes	c	b		c	
909	Pitchi Gunta Palle									
910	Pedavari Madugu	c	Yes	c	a	c	b		c	
911	Gosigundala									
912	Vepagum Palle	c	Yes	c	a	c	a		c	
913	Chinthagum Palle	c	Yes	c	a	c	a		c	
914	Guntu Palle	c	Yes	c	Yes	c	Yes		c	
915	Sankara Puram	c	a	c	a	c	a		c	
916	Vittala Puram									
917	Peda Irla Padu	c	Yes	c	Yes	c	b		c	
918	Lakshmakka Palle	c	Yes	c	a	c	b		c	
<b>Total</b>		<b>1</b>	<b>15</b>	<b>0</b>	<b>10</b>	<b>2</b>	<b>5</b>	<b>3</b>	<b>0</b>	<b>0</b>



**Census of India 2011- Village Directory  
Amenities and Land use (As on 2009)**

**Name of District : Prakasam**

**Location Code No.: 549**

**Name of Mandal Parishad : Pedacherlo Palle**

**Location Code No.: 0812**

Village connected to highways,village roads, banks & credit societies (If amenities available code -Yes is given, If not available within the village , the distance range code viz; a for < 5 Kms, b for 5-10 Kms and c for 10+ kms of nearest place where facility is available is given).												Name of Village	Sl. No.
68	69	70	71	72	73	74	75	76	77	78	79		
c	c	Yes	Yes	Yes	Yes	b		Yes	b	c	b	Talakondapadu	897
c	c	Yes	Yes	Yes	Yes	b		Yes	b	c	c	Muddapadu	898
c	c	b	Yes	Yes	Yes	b		Yes	b	c	b	Battupalle	899
c	c	a	Yes	Yes	Yes	b		Yes	a	c	c	Chowta Gogula Palle	900
c	c	Yes	Yes	Yes	Yes	Yes		Yes	b	c	c	Peda Alavala Padu	901
c	c	a	Yes	Yes	Yes	b		Yes	a	c	b	Neredu Palle	902
c	c	a	Yes	Yes	Yes	b		Yes	a	c	b	Pothavaram	903
c	c	b	Yes	Yes	Yes	b		Yes	c	c	b	Marella	904
c	c	b	Yes	a	Yes	b		Yes	a	c	a	Rama Govinda Puram	905
c	c	b	Yes	Yes	Yes	Yes		Yes	Yes	c	Yes	Pedacherlo Palle	906
c	c	b	Yes	Yes	Yes	b		Yes	b	c	b	Murugammi	907
c	c	c	Yes	Yes	Yes	b		Yes	b	c	b	Chinavari Madugu	908
												Pitchi Gunta Palle	909
c	c	c	Yes	Yes	Yes	b		Yes	b	c	b	Pedavari Madugu	910
												Gosigundala	911
c	c	c	Yes	Yes	Yes	b		Yes	b	c	b	Vepagum Palle	912
c	c	c	Yes	Yes	Yes	b		Yes	a	c	b	Chinthagum Palle	913
c	c	c	Yes	Yes	Yes	Yes		Yes	b	c	c	Guntu Palle	914
c	c	c	Yes	b	Yes	b		Yes	b	c	c	Sankara Puram	915
												Vittala Puram	916
c	c	b	Yes	Yes	Yes	Yes		Yes	Yes	c	c	Peda Irla Padu	917
c	c	b	Yes	Yes	Yes	b		Yes	b	c	c	Lakshmakka Palle	918
<b>0</b>	<b>0</b>	<b>3</b>	<b>19</b>	<b>17</b>	<b>19</b>	<b>4</b>	<b>0</b>	<b>19</b>	<b>2</b>	<b>0</b>	<b>1</b>		

**Census of India 2011- Village Directory  
Amenities and Land use (As on 2009)**

Name of District : Prakasam

Location Code No.: 549

Name of Mandal Parishad : Pedacherlo Palle

Location Code No.: 0812

Sl. No.	Name of Village	Availability of miscellaneous facilities (If amenities available code -Yes is given, If not available within the village, the distance range code viz; a for < 5 Kms, b for 5-10 Kms and c for 10+ kms of nearest place where facility is available is given).									
		Self-Help Group (SHG)	Public distribution system (PDS) shop	Mandis / Regular market	Weekly Haat	Agricultural marketing society	Integrated Child Development Scheme (Nutritional Centres)	Anganwadi Centre (Nutritional Centres)	Others (Nutritional Centres)	ASHA (Accredited Social Health Activist)	Community centre with/without TV
1	2	80	81	82	83	84	85	86	87	88	89
897	Talakondapadu	Yes	Yes	Yes	Yes	c	Yes	Yes	Yes	a	b
898	Muddapadu	Yes	Yes	b	b	c	Yes	Yes	Yes	Yes	b
899	Battupalle	Yes	Yes	b	b	b	Yes	Yes	Yes	Yes	b
900	Chowta Gogula Palle	Yes	Yes	a	a	b	Yes	Yes	Yes	b	b
901	Peda Alavala Padu	Yes	Yes	Yes	Yes	Yes	Yes	Yes	Yes	Yes	Yes
902	Neredu Palle	Yes	Yes	a	a	b	Yes	Yes	Yes	a	b
903	Pothavaram	Yes	Yes	b	b	b	Yes	Yes	Yes	Yes	a
904	Marella	Yes	Yes	a	a	b	Yes	Yes	Yes	Yes	a
905	Rama Govinda Puram	Yes	a	a	a	a	Yes	a	Yes	a	a
906	Pedacherlo Palle	Yes	Yes	Yes	Yes	a	Yes	Yes	Yes	Yes	Yes
907	Murugammi	Yes	Yes	b	b	b	Yes	Yes	Yes	Yes	b
908	Chinavari Madugu	Yes	Yes	b	b	b	Yes	Yes	Yes	a	b
909	Pitchi Gunta Palle										
910	Pedavari Madugu	Yes	Yes	b	b	b	Yes	Yes	Yes	a	b
911	Gosigundala										
912	Vepagum Palle	Yes	Yes	b	b	b	Yes	Yes	Yes	a	b
913	Chinthagum Palle	Yes	Yes	b	b	b	Yes	Yes	Yes	a	b
914	Guntu Palle	Yes	Yes	b	b	c	Yes	Yes	Yes	Yes	c
915	Sankara Puram	Yes	Yes	b	b	c	Yes	Yes	Yes	a	c
916	Vittala Puram										
917	Peda Irla Padu	Yes	Yes	Yes	Yes	b	Yes	Yes	Yes	Yes	b
918	Lakshmakka Palle	Yes	Yes	a	a	b	Yes	Yes	Yes	a	c
<b>Total</b>		<b>19</b>	<b>18</b>	<b>4</b>	<b>4</b>	<b>1</b>	<b>19</b>	<b>18</b>	<b>19</b>	<b>9</b>	<b>2</b>

**Census of India 2011- Village Directory  
Amenities and Land use (As on 2009)**

**Name of District : Prakasam**

**Location Code No.: 549**

**Name of Mandal Parishad : Pedacherlo Palle**

**Location Code No.: 0812**

Availability of miscellaneous facilities (If amenities available code -Yes is given, If not available within the village, the distance range code viz; a for < 5 Kms, b for 5-10 Kms and c for 10+ kms of nearest place where facility is available is given).								Availability of electricity (Yes/No)				Nearest Town		Name of Village	Sl. No.
Sports Field,	Sports Club / Recreation Centre	Cinema / Video Hall	Public Library	Public Reading Room	Newspaper Supply	Assembly Polling station	Birth & Death Registration Office	Power Supply for Domestic Use (ED)	Power Supply for Agricultural Use (EAG)	Power Supply for Commercial Use (EC)	Power Supply for All Uses (EA)	Name	Distance range code i.e. a for <5 Kms, b for 5-10 Kms and c for 10+ kms		
90	91	92	93	94	95	96	97	98	99	100	101	102	103	2	1
c	c	c	b	c	Yes	Yes	Yes	Yes	Yes	Yes	Yes	Kandukur	c	Talakondapadu	897
c	c	c	b	c	Yes	Yes	Yes	Yes	Yes	Yes	Yes	Kandukur	c	Muddapadu	898
c	c	c	b	c	Yes	Yes	Yes	Yes	Yes	Yes	Yes	Kandukur	c	Battupalle	899
c	c	c	c	c	Yes	Yes	Yes	Yes	Yes	Yes	Yes	Kandukur	c	Chowta Gogula Palle	900
b	c	c	b	c	Yes	Yes	Yes	Yes	Yes	Yes	Yes	Kandukur	c	Peda Alavala Padu	901
b	c	c	b	c	Yes	Yes	Yes	Yes	Yes	Yes	Yes	Kandukur	c	Neredu Palle	902
b	c	c	c	c	Yes	Yes	Yes	Yes	Yes	Yes	Yes	Kandukur	c	Pothavaram	903
a	c	c	a	c	Yes	Yes	Yes	Yes	Yes	Yes	Yes	Kandukur	c	Marella	904
a	c	c	a	c	b	a	a	Yes	Yes	Yes	Yes	Kandukur	c	Rama Govinda Puram	905
Yes	c	c	Yes	c	Yes	Yes	Yes	Yes	Yes	Yes	Yes	Kandukur	c	Pedacherlo Palle	906
b	c	c	b	c	Yes	Yes	Yes	Yes	Yes	Yes	Yes	Kandukur	c	Murugammi	907
b	c	c	b	c	Yes	Yes	Yes	Yes	Yes	Yes	Yes	Kandukur	c	Chinavari Madugu	908
												Kandukur	c	Pitchi Gunta Palle	909
b	c	c	b	c	Yes	Yes	Yes	Yes	Yes	Yes	Yes	Kandukur	c	Pedavari Madugu	910
												Kandukur	c	Gosigundala	911
b	c	c	b	c	Yes	Yes	Yes	Yes	Yes	Yes	Yes	Kandukur	c	Vepagum Palle	912
b	c	c	b	c	Yes	Yes	Yes	Yes	Yes	Yes	Yes	Kandukur	c	Chinthagum Palle	913
c	c	c	c	c	Yes	Yes	Yes	Yes	Yes	Yes	Yes	Kandukur	c	Guntu Palle	914
c	c	c	c	c	Yes	Yes	Yes	Yes	Yes	Yes	Yes	Kandukur	c	Sankara Puram	915
												Kandukur	c	Vittala Puram	916
b	c	c	b	c	Yes	Yes	Yes	Yes	Yes	Yes	Yes	Kandukur	c	Peda Irla Padu	917
c	c	c	c	c	Yes	Yes	Yes	Yes	Yes	Yes	Yes	Kandukur	c	Lakshmakka Palle	918
<b>1</b>	<b>0</b>	<b>0</b>	<b>1</b>	<b>0</b>	<b>18</b>	<b>18</b>	<b>18</b>	<b>19</b>	<b>19</b>	<b>19</b>	<b>19</b>		<b>0</b>		

**Census of India 2011- Village Directory  
Amenities and Land use (As on 2009)**

Name of District : Prakasam

Location Code No.: 549

Name of Mandal Parishad : Pedacherlo Palle

Location Code No.: 0812

Sl. No.	Name of Village	Land Use										
		Area under different types of land use ( in hectares rounded up to one decimal place)										
		Forests	Area under Non-agricultural Uses	Barren and Un-cultivable land	Permanent Pastures and Other Grazing Lands	Land Under Miscellaneous Tree Crops etc.	Culturable Waste Land	Fallow lands other than current fallows	Current Fallows	Net Area Sown	Total Irrigated Land Area	Total Un-irrigated Land Area
1	2	104	105	106	107	108	109	110	111	112	113	114
897	Talakondapadu	822	124.4	151	100.8	0	87.8	272	12.9	460.1	308.8	436.2
898	Muddapadu	74.9	301.1	225.8	108	0	121	272	13	489.3	204	570.2
899	Battupalle	188	61.6	89.6	40.1	0	180.9	80.5	194.2	121	45.7	350
900	Chowta Gogula Palle	32	13.1	0	0	0	0	2.8	0	267.1	34.4	235.5
901	Peda Alavala Padu	665	789.8	588.8	257.8	0	609.9	428.2	246.9	1739.8	363.4	2051.4
902	Neredu Palle	167	110.5	55.8	67.2	0	0	30.4	23.1	611.1	320.5	344
903	Pothavaram	36	16.4	36.8	19	0	87	18.2	27.1	136.4	20.2	161.5
904	Marella	156	382.9	259	129.1	0	261	83	30.4	648.7	286.5	475.5
905	Rama Govinda Puram	36.8	13.2	4	25.1	0	10.9	236.7	57.1	110.1	46.5	357.3
906	Pedacherlo Palle	707	287.4	284.5	250.1	0	185.8	47.4	450.8	874.1	257.8	1114.5
907	Murugammi	737	221	134.8	207.9	0	50.2	2.4	229.9	465.8	181.7	516.4
908	Chinavari Madugu	51	85.3	14.1	100.8	0	0	0	146.9	218.9	119.4	246.5
909	Pitchi Gunta Palle	0	18	4.9	6.1	0	0	8.9	51.8	28.3	20.2	68.8
910	Pedavari Madugu	61.9	77.2	36	78.9	0	0	42.1	49.4	231.5	126.3	196.7
911	Gosigundala	0	2.1	0	42.8	0	0	0	78.5	16.6	7.7	87.4
912	Vepagum Palle	580	47.7	12	10.1	0	18.2	0	11.8	360.2	184.9	187
913	Chinthagum Palle	774	257.8	140	161.1	0	30.4	6.1	10.1	827.6	590	253.7
914	Guntu Palle	945	328.1	410.8	163.1	0	488.9	266.3	212.5	726.4	468.6	736.5
915	Sankara Puram	0	39.3	8.9	0	74.9	23.1	74.9	80.5	129.5	102.4	182.5
916	Vittala Puram	0	33.2	0	0	0	0	0	0	193.8	95.1	98.7
917	Peda Irla Padu	1502	375.9	837.5	463	0	1457	261	978.5	901.2	627.7	1513.1
918	Lakshmakka Palle	208	17.9	91.5	14.6	0	25.9	8.5	4.4	188.2	63.9	137.2
<b>Total</b>		<b>7743.6</b>	<b>3603.9</b>	<b>3385.8</b>	<b>2245.6</b>	<b>74.9</b>	<b>3638</b>	<b>2141</b>	<b>2909.8</b>	<b>9745.7</b>	<b>4475.7</b>	<b>10321</b>

**Census of India 2011- Village Directory  
Amenities and Land use (As on 2009)**

**Name of District : Prakasam**

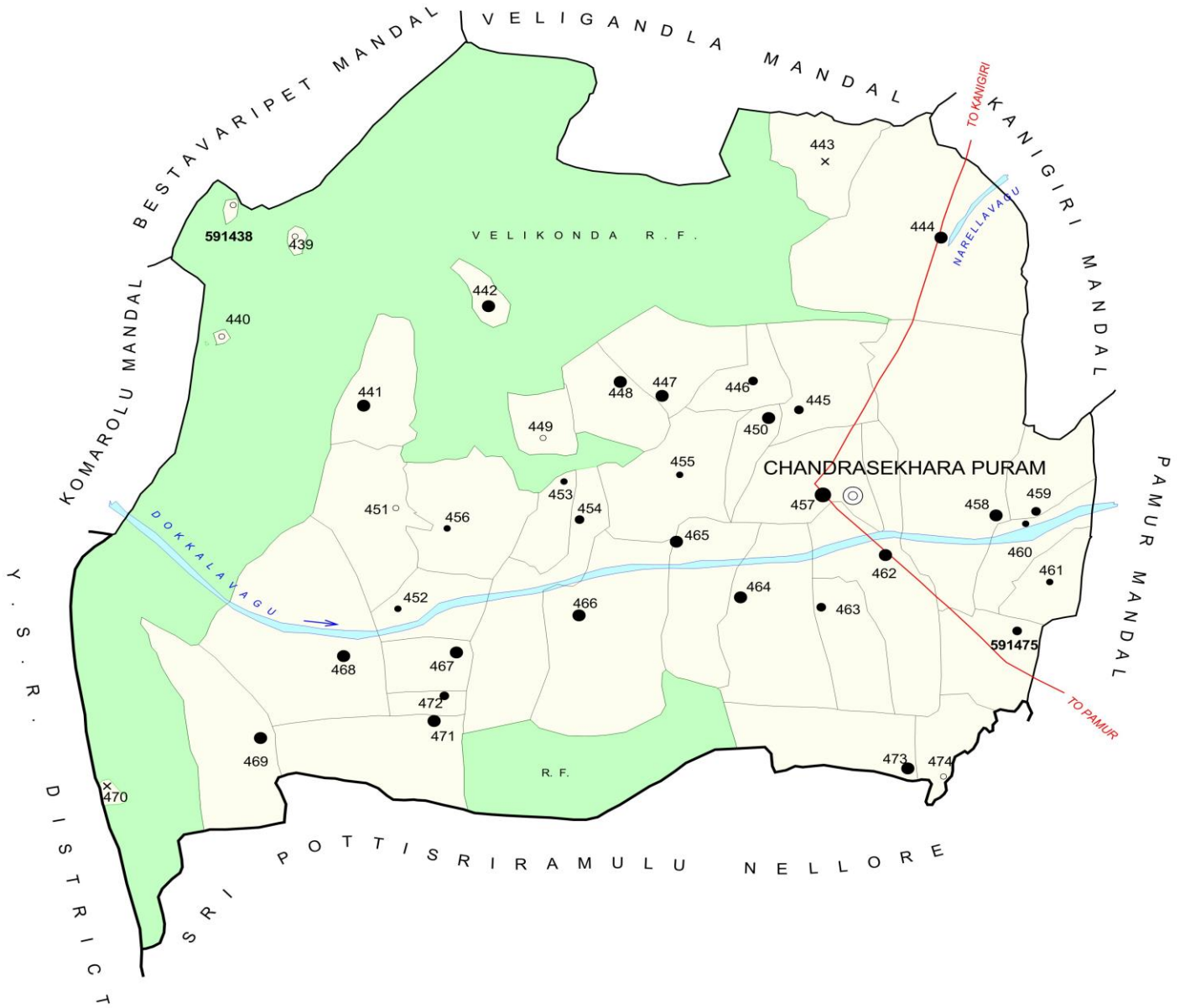
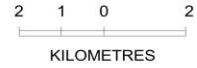
**Location Code No.: 549**

**Name of Mandal Parishad : Pedacherlo Palle**

**Location Code No.: 0812**

Land Use					Name of three most important commodities manufactured			Name of Village	Sl. No.
Area irrigated by source (in hectare).					First	Second	Third		
Canals ( C )	Wells/Tube-wells(W/TW)	Tanks/Lakes(T/L)	Water Falls(WF)	Others(O)					
115	116	117	118	119	120	121	122	2	1
0	228.2	50.6	0	30	Handloom Rice			Talakondapadu	897
0	159.4	0	0	44.5	Handlooms			Muddapadu	898
33.6	12.1	0	0	0				Battupalle	899
32.8	0	0	0	1.6				Chowta Gogula Palle	900
241.2	85	0	0	37.2				Peda Alavala Padu	901
0	239.6	38.4	0	42.5				Neredu Palle	902
0	12.1	6.1	0	2	Handlooms			Pothavaram	903
0	215.7	70.8	0	0				Marella	904
0	46.5	0	0	0				Rama Govinda Puram	905
0	213.7	36	0	8.1				Pedacherlo Palle	906
0	147.3	34.4	0	0				Murugammi	907
0	109.3	10.1	0	0				Chinavari Madugu	908
0	8.1	12.1	0	0				Pitchi Gunta Palle	909
0	126.3	0	0	0				Pedavari Madugu	910
0	7.7	0	0	0				Gosigundala	911
0	184.9	0	0	0				Vepagum Palle	912
0	571.8	18.2	0	0				Chinthagum Palle	913
0	418	50.6	0	0	Rice			Guntu Palle	914
0	98.3	4	0	0				Sankara Puram	915
0	95.1	0	0	0				Vittala Puram	916
0	601.4	26.3	0	0				Peda Irla Padu	917
0	46.9	17	0	0				Lakshmakka Palle	918
<b>307.6</b>	<b>3627.4</b>	<b>374.6</b>	<b>0</b>	<b>166</b>					

INDIA  
**ANDHRA PRADESH**  
**CHANDRASEKHARAPURAM MANDAL**  
**PRAKASAM DISTRICT**



AREA : 573.09 Sq.kms.  
 POPULATION : 44953  
 NO. OF TOWNS : NIL  
 NO. OF VILLAGES : 38  
 DISTANCE FROM Dist. H.Qrts.  
 TO MANDAL : 120 Kms.

BOUNDARY, DISTRICT.....	—————
" MANDAL.....	—————
" VILLAGE WITH MDDS CODE.....	591438
" FOREST.....	R.F.
HEADQUARTERS, MANDAL.....	⊙
POPULATION SIZE OF VILLAGES :	○ ● ● ● ●
BELOW 200, 200-499, 500-999, 1000-4999, 5000 AND ABOVE....	
UNINHABITED VILLAGE WITH MDDS CODE .....	X 591443
IMPORTANT METALLED ROAD.....	—————
RIVER AND STREAM.....	~~~~~

**ALPHABETICAL LIST OF VILLAGES (MANDAL PARISHAD WISE)  
PRAKASAM DISTRICT**

Sl. No.	Name of Village	2011 Census Location Code No.	2001 Census Location Code No.
1	2	3	4
<b>Name of Mandal Parishad : Chandra Sekhara Puram</b>			
<b>Name of Mandal : Chandra Sekhara Puram (0049)</b>			
1	Ambavaram	2854905145591472	2818004902246700
2	Anikalla Palle	2854905145591463	2818004902245800
3	Arivemula	2854905145591447	2818004902244200
4	Bodavula Dinne	2854905145591453	2818004902244800
5	Bontha Vari Palle	2854905145591451	2818004902244600
6	Boyamadugula	2854905145591442	2818004902243700
7	Chandra Sekhara Puram	2854905145591457	2818004902245200
8	Chennapanayuni Palle	2854905145591468	2818004902246300
9	Chintala Palem	2854905145591446	2818004902244100
10	Chinthapudi	2854905145591460	2818004902245500
11	Darsi Thimmakka Palle	2854905145591456	2818004902245100
12	Darsigunta Peta	2854905145591450	2818004902244500
13	Devaki Marri	2854905145591438	2818004902243300
14	Guntachennam Palle	2854905145591466	2818004902246100
15	Kambham Padu	2854905145591475	2818004902247000
16	Komatigunta	2854905145591459	2818004902245400
17	Kondabaina Palle	2854905145591454	2818004902244900
18	Kotha Palle	2854905145591471	2818004902246600
19	Kovilam Padu	2854905145591462	2818004902245700
20	Malameedi Palle	2854905145591470	2818004902246500
21	Medanulu Vengana Palle	2854905145591452	2818004902244700
22	Mundlapadu	2854905145591445	2818004902244000
23	Musunoor	2854905145591458	2818004902245300
24	Nagulavaram	2854905145591461	2818004902245600
25	Nalajanam Padu	2854905145591474	2818004902246900
26	Nallamadugula	2854905145591464	2818004902245900
27	Pedagogulapalle	2854905145591444	2818004902243900
28	Pedaraju Palem	2854905145591473	2818004902246800
29	Ranganayuni Palle	2854905145591455	2818004902245000
30	Regula Chilaka	2854905145591467	2818004902246200
31	Talaneelamala	2854905145591440	2818004902243500
32	Thummagunta	2854905145591449	2818004902244400
33	Thungodu	2854905145591439	2818004902243400
34	Uppalapadu	2854905145591465	2818004902246000
35	Vatla Bayulu	2854905145591469	2818004902246400
36	Venkataya Cheruvu	2854905145591441	2818004902243600
37	Viranchi Puram	2854905145591443	2818004902243800
38	Yekunam Puram	2854905145591448	2818004902244300

**Census of India 2011- Village Directory  
Amenities and Land use (As on 2009)**

**Name of District : Prakasam**

**Location Code No.: 549**

**Name of Mandal Parishad : Chandra Sekhara Puram**

**Location Code No.: 0813**

Sl. No.	Name of Village	Location code no.	Total area of the village ( in hectares rounded up to one decimal place)	Total population ( 2011 census )	Number of households (2011 census)	Number of educational amenities available (If not available within the village, the distance range code viz; a for < 5 Kms, b for 5-10 Kms and c for 10+ kms of nearest place where facility is available is given).										
						Pre-Primary school (PP)	Primary school (P)	Middle school (M)	Secondary School (S)	Senior Secondary school (SS)	Degree college of arts science & commerce (ASC)	Engineering college(EC)	Medical college (MC)	Management institute (MI)	Polytechnic (Pt)	
1	2	3	4	5	6	7	8	9	10	11	12	13	14	15	16	
919	Devaki Marri	591438	28	63	13	c	a	c	c	c	c	c	c	c	c	
920	Thungodu	591439	54	139	28	c	1	b	c	c	c	c	c	c	c	
921	Talaneelamala	591440	22	40	9	c	b	c	c	c	c	c	c	c	c	
922	Venkataya Cheruvu	591441	405	1133	268	b	2	2	b	c	c	c	c	c	c	
923	Boyamadugula	591442	363	1011	229	b	2	a	b	c	c	c	c	c	c	
924	Viranchi Puram	591443	786	0	0											
925	Pedagogulapalle	591444	1919	3053	714	c	5	1	c	c	c	c	c	c	c	
926	Mundlapadu	591445	706	907	245	a	1	a	a	a	c	c	c	c	c	
927	Chintala Palem	591446	543	684	179	b	2	a	b	b	c	c	c	c	c	
928	Arivemula	591447	484	1071	266	b	2	1	b	b	c	c	c	c	c	
929	Yekunam Puram	591448	381	1619	383	c	2	a	c	c	c	c	c	c	c	
930	Thummagunta	591449	169	118	30	c	a	b	c	c	c	c	c	c	c	
931	Darsigunta Peta	591450	947	3300	803	1	6	2	1	c	c	c	c	c	c	
932	Bontha Vari Palle	591451	400	195	51	a	1	a	a	c	c	c	c	c	c	
933	Medanulu Vengana Palle	591452	505	476	159	c	2	a	a	c	c	c	c	c	c	
934	Bodavula Dinne	591453	291	326	82	b	1	a	a	b	c	c	c	c	c	
935	Kondabaina Palle	591454	415	822	174	b	1	b	b	b	c	c	c	c	c	
936	Ranganayuni Palle	591455	1150	489	89	a	1	a	a	a	c	c	c	c	c	
937	Darsi Thimmakka Palle	591456	508	305	68	a	a	a	a	a	c	c	c	c	c	
938	Chandra Sekhara Puram	591457	860	7544	1770	1	6	3	2	1	c	c	c	c	c	
939	Musunoor	591458	3049	2691	644	b	4	1	b	b	c	c	c	c	c	
940	Komatigunta	591459	803	697	162	c	1	a	a	c	c	c	c	c	c	
941	Chinthapudi	591460	612	447	117	c	1	a	a	c	c	c	c	c	c	



**Census of India 2011- Village Directory  
Amenities and Land use (As on 2009)**

**Name of District : Prakasam**

**Location Code No.: 549**

**Name of Mandal Parishad : Chandra Sekhara Puram**

**Location Code No.: 0813**

Number of educational amenities available (If not available within the village, the distance range code viz; a for <5 Kms, b for 5-10 Kms and c for 10+ kms of nearest place where facility is available is given).				Number of Medical Amenities available. (If not available within the village, the distance range code viz; a for < 5 Kms, b for 5-10 Kms and c for 10+ kms of nearest place where facility is available is given).											Name of Village	Sl. No.
Vocational training school /ITI	Non-formal training centre (NFTC)	Special school for disabled (SSD)	Others (specify)	Community health centre (CHC)	Primary health centre (PHC)	Primary health sub centre (PHS)	Maternity and child welfare centre (MCW)	T. B. clinic (TBC)	Hospital-allopathic (HA)	Hospital-alternative medicine (HO)	Dispensary (D)	Veterinary hospital (VH)	Mobile health clinic (MHC)	Family welfare centre (FWC)		
17	18	19	20	21	22	23	24	25	26	27	28	29	30	31	2	1
c	c	c		c	c	b	c	c	c	c	c	c	c	c	Devaki Marri	919
c	c	c		c	c	b	c	c	c	c	c	c	c	c	Thungodu	920
c	c	c		c	c	b	c	c	c	c	c	c	c	c	Talaneelamala	921
c	c	c		c	c	b	c	c	c	c	c	c	c	c	Venkataya Cheruvu	922
c	c	c		c	c	b	c	c	c	c	c	c	c	c	Boyamadugula	923
															Viranchi Puram	924
c	c	c		c	c	l	c	c	c	c	c	c	c	c	Pedagogulapalle	925
c	c	c		c	c	a	c	c	c	c	c	c	c	c	Mundlapadu	926
c	c	c		c	c	a	c	c	c	c	b	c	c	c	Chintala Palem	927
c	c	c		c	c	l	c	c	c	c	l	c	c	c	Arivemula	928
c	c	c		c	c	a	c	c	c	c	b	c	c	c	Yekunam Puram	929
c	c	c		c	c	b	c	c	c	c	b	c	c	c	Thummagunta	930
c	c	c		c	c	l	c	c	c	c	l	c	c	c	Darsigunta Peta	931
c	c	c		c	c	a	c	c	c	c	b	c	c	c	Bontha Vari Palle	932
c	c	c		c	c	a	c	c	c	c	b	c	c	c	Medanulu Vengana Palle	933
c	c	c		c	b	a	c	c	c	c	c	b	c	c	Bodavula Dinne	934
c	c	c		c	b	l	c	c	c	c	c	b	c	c	Kondabaina Palle	935
c	c	c		c	a	a	c	c	c	c	c	a	c	c	Ranganayuni Palle	936
c	c	c		c	a	a	c	c	c	c	c	a	c	c	Darsi Thimmakka Palle	937
c	c	c		c	l	l	c	c	c	c	c	l	c	c	Chandra Sekhara Puram	938
c	c	c		c	b	l	c	c	c	c	c	a	c	c	Musunoor	939
c	c	c		c	b	a	c	c	c	c	c	c	c	c	Komatigunta	940
c	c	c		c	c	a	c	c	c	c	c	c	c	c	Chinthapudi	941

**Census of India 2011- Village Directory  
Amenities and Land use (As on 2009)**

**Name of District : Prakasam**

**Location Code No.: 549**

**Name of Mandal Parishad : Chandra Sekhara Puram**

**Location Code No.: 0813**

Sl. No.	Name of Village	Number of Non-Government Medical Amenities available.							Availability of drinking water - Yes / No								
		Charitable non Govt. hospital/Nursing home.	Medical practitioner with MBBS Degree	Medical practitioner with other degree	Medical practitioner with no degree	Traditional practitioner and faith healer	Medicine Shop	Others	Tap water (Treated/Untreated)	Well water (Covered / Uncovered well)	Hand Pump	Tube wells / Bore well	Spring	River / Canal	Tank / Pond / Lake	Others	
1	2	32	33	34	35	36	37	38	39	40	41	42	43	44	45	46	
919	Devaki Marri	0	0	0	0	0	0	0	No	Yes	Yes	No	No	No	No	No	
920	Thungodu	0	0	0	0	0	0	0	No	Yes	Yes	No	No	No	No	No	
921	Talaneelamala	0	0	0	0	0	0	0	No	Yes	Yes	No	No	No	No	No	
922	Venkataya Cheruvu	0	0	0	0	0	0	0	No	No	Yes	Yes	No	No	No	No	
923	Boyamadugula	0	0	0	0	0	0	0	Yes	No	Yes	Yes	No	No	No	No	
924	Viranchi Puram																
925	Pedagogulapalle	0	0	0	1	0	0	0	Yes	No	Yes	Yes	No	No	No	No	
926	Mundlapadu	0	0	0	1	0	0	0	No	No	Yes	Yes	No	No	No	No	
927	Chintala Palem	0	0	0	0	0	0	0	No	No	Yes	No	No	No	No	No	
928	Arivemula	0	0	0	1	0	0	0	No	No	Yes	Yes	No	No	No	Yes	
929	Yekunam Puram	0	0	0	1	0	0	0	No	No	Yes	Yes	No	No	No	No	
930	Thummagunta	0	0	0	0	0	0	0	No	No	Yes	No	No	No	No	No	
931	Darsigunta Peta	0	0	0	0	1	1	0	Yes	No	Yes	Yes	No	No	No	No	
932	Bontha Vari Palle	0	0	0	0	0	0	0	No	No	Yes	No	No	No	No	No	
933	Medanulu Vengana Palle	0	0	0	0	0	0	0	No	No	Yes	Yes	No	No	No	No	
934	Bodavula Dinne	0	0	0	0	0	0	0	No	No	Yes	Yes	No	No	No	No	
935	Kondabaina Palle	0	0	0	0	0	0	0	No	No	Yes	Yes	No	No	No	No	
936	Ranganayuni Palle	0	0	0	0	0	0	0	No	No	Yes	No	No	No	No	No	
937	Darsi Thimmakka Palle	0	0	0	0	0	0	0	No	No	Yes	No	No	No	No	No	
938	Chandra Sekhara Puram	0	0	1	7	0	6	0	Yes	No	Yes	Yes	No	No	No	Yes	
939	Musunoor	0	0	0	0	0	0	0	Yes	No	Yes	Yes	No	No	No	No	
940	Komatigunta	0	0	0	0	1	0	0	No	No	Yes	Yes	No	No	No	No	
941	Chinthapudi	0	0	0	0	0	0	0	Yes	No	Yes	No	No	No	No	No	

**Census of India 2011- Village Directory  
Amenities and Land use (As on 2009)**

**Name of District : Prakasam**

**Location Code No.: 549**

**Name of Mandal Parishad : Chandra Sekhara Puram**

**Location Code No.: 0813**

Availability of toilet & others Yes / No				Communication and transport facilities (If amenities available code -Yes is given except for Village Pin Code ,If not available within the village , the distance range code viz; a for < 5 Kms, b for 5-10 Kms and c for 10+ kms of nearest place where facility is available is given).									Name of Village	Sl. No.
Community toilet including bath.	Community toilet excluding bath.	Rural sanitary mart or sanitary hardware outlet available near the village.	Community bio- gas or recycle of waste for productive use.	Post office(PO)	Sub post office (SPO)	Post & Telegraph office (P&TO)	Village Pin Code	Telephones (Land lines)	Public call office (PCO)	Mobile phone coverage	Internet cafes/ Common service centre (CSC)			
47	48	49	50	51	52	53	54	55	56	57	58	2	1	
No	No	No	No	b	c	c	523112	b	b	Yes	c	Devaki Marri	919	
No	No	No	No	b	c	c	523112	b	b	Yes	b	Thungodu	920	
No	No	No	No	c	c	c	523112	c	c	Yes	b	Talaneelamala	921	
No	No	No	No	b	c	c	523112	Yes	Yes	Yes	Yes	Venkataya Cheruvu	922	
No	No	No	No	b	c	c	523112	Yes	Yes	Yes	b	Boyamadugula	923	
												Viranchi Puram	924	
No	No	No	No	Yes	c	c	523223	Yes	Yes	Yes	c	Pedagogulapalle	925	
No	No	No	No	Yes	a	c	523112	Yes	Yes	Yes	a	Mundlapadu	926	
No	No	No	No	a	b	c	523112	Yes	Yes	Yes	b	Chintala Palem	927	
No	No	No	No	Yes	Yes	c	523112	Yes	Yes	Yes	b	Arivemula	928	
No	No	No	No	a	b	c	523112	Yes	Yes	Yes	c	Yekunam Puram	929	
No	No	No	No	b	c	c	523112	b	b	Yes	c	Thummagunta	930	
No	No	No	No	Yes	c	c	523112	Yes	Yes	Yes	c	Darsigunta Peta	931	
No	No	No	No	a	c	c	523112	Yes	Yes	Yes	c	Bontha Vari Palle	932	
No	No	No	No	Yes	c	c	523112	Yes	Yes	Yes	c	Medanulu Vengana Palle	933	
No	No	No	No	a	b	c	523112	Yes	a	Yes	b	Bodavula Dinne	934	
No	No	No	No	Yes	b	c	523112	Yes	Yes	Yes	b	Kondabaina Palle	935	
No	No	No	No	a	a	b	523112	Yes	Yes	Yes	a	Ranganayuni Palle	936	
No	No	No	No	a	a	b	523112	Yes	a	Yes	a	Darsi Thimmakka Palle	937	
No	No	No	No	Yes	Yes	Yes	523112	Yes	Yes	Yes	Yes	Chandra Sekhara Puram	938	
No	No	No	No	Yes	b	b	523112	Yes	Yes	Yes	b	Musunoor	939	
No	No	No	No	a	c	c	523112	Yes	Yes	Yes	c	Komatigunta	940	
No	No	No	No	Yes	c	c	523112	Yes	Yes	Yes	c	Chinthapudi	941	

**Census of India 2011- Village Directory  
Amenities and Land use (As on 2009)**

**Name of District : Prakasam**

**Location Code No.: 549**

**Name of Mandal Parishad : Chandra Sekhara Puram**

**Location Code No.: 0813**

Sl. No.	Name of Village	Communication and transport facilities (If amenities available code -Yes is given except for Village Pin Code, If not available within the village, the distance range code viz; a for < 5 Kms, b for 5-10 Kms and c for 10+ kms of nearest place where facility is available is given).								
		Private courier facility	Bus service (Public & Private)	Railway stations	Auto/Modified Autos	Taxis and Vans	Tractors	Cycle-pulled rickshaws(Manual & Machine driven)	Carts driven by animals	Sea /River ferry service
1	2	59	60	61	62	63	64	65	66	67
919	Devaki Marri	c	Yes	c	b	c	b		c	
920	Thungodu	c	Yes	c	Yes	c	b		c	
921	Talaneelamala	c	b	c	c	c	c		c	
922	Venkataya Cheruvu	c	Yes	c	Yes	c	c		c	
923	Boyamadugula	c	Yes	c	Yes	c	c		c	
924	Viranchi Puram									
925	Pedagogulapalle	c	Yes	c	Yes	c	c		c	
926	Mundlapadu	c	Yes	c	Yes	a	a		a	
927	Chintala Palem	c	Yes	c	Yes	b	b		b	
928	Arivemula	c	Yes	c	Yes	b	b		b	
929	Yekunam Puram	c	Yes	c	Yes	c	c		c	
930	Thummagunta	c	b	c	b	c	b		b	
931	Darsigunta Peta	c	Yes	c	Yes	c	c		c	
932	Bontha Vari Palle	c	a	c	a	c	c		c	
933	Medanulu Vengana Palle	c	Yes	c	Yes	c	c		c	
934	Bodavula Dinne	b	a	c	a	b	b		b	
935	Kondabaina Palle	b	Yes	c	Yes	b	b		b	
936	Ranganayuni Palle	a	Yes	c	Yes	a	a		a	
937	Darsi Thimmakka Palle	a	Yes	c	Yes	a	a		a	
938	Chandra Sekhara Puram	Yes	Yes	c	Yes	Yes	c	Yes	c	
939	Musunoor	b	Yes	c	Yes	b	b		b	
940	Komatigunta	c	Yes	c	Yes	c	c		c	
941	Chinthapudi	c	Yes	c	Yes	c	c		c	

**Census of India 2011- Village Directory  
Amenities and Land use (As on 2009)**

**Name of District : Prakasam**

**Location Code No.: 549**

**Name of Mandal Parishad : Chandra Sekhara Puram**

**Location Code No.: 0813**

Village connected to highways,village roads, banks & credit societies (If amenities available code -Yes is given, If not available within the village , the distance range code viz; a for < 5 Kms, b for 5-10 Kms and c for 10+ kms of nearest place where facility is available is given).												Name of Village	Sl. No.
Connected to national highway(NH)	Connected to state highway(SH)	Connected to major district road (MDR)	Connected to others district road	Pucca roads	Kutchcha roads	Water bounded macadam(WBM) roads	Navigable waterway (river/canal)(NW)	Footpaths (FP)	Commercial & Co-operative Banks	ATM	Agricultural Credit Societies		
68	69	70	71	72	73	74	75	76	77	78	79	2	1
c	c	Yes	Yes	Yes	Yes	b		Yes	c	c	c	Devaki Marri	919
c	c	Yes	Yes	b	Yes	b		Yes	c	c	c	Thungodu	920
c	c	b	Yes	a	Yes	b		Yes	c	c	c	Talaneelamala	921
c	c	a	Yes	Yes	Yes	b		Yes	b	c	c	Venkataya Cheruvu	922
c	c	b	b	Yes	Yes	b		Yes	c	c	c	Boyamadugula	923
												Viranchi Puram	924
c	c	Yes	Yes	Yes	Yes	Yes		Yes	c	c	c	Pedagogulapalle	925
c	c	a	Yes	Yes	Yes	b		Yes	a	c	c	Mundlapadu	926
c	c	b	Yes	Yes	Yes	b		Yes	b	c	c	Chintala Palem	927
c	c	b	Yes	Yes	Yes	b		Yes	b	c	c	Arivemula	928
c	c	b	Yes	Yes	Yes	b		Yes	c	c	c	Yekunam Puram	929
c	c	a	Yes	a	Yes	b		Yes	c	c	c	Thummagunta	930
c	c	Yes	Yes	Yes	Yes	Yes		Yes	c	c	c	Darsigunta Peta	931
c	c	a	Yes	b	Yes	b		Yes	c	c	c	Bontha Vari Palle	932
c	c	Yes	Yes	a	Yes	b		Yes	b	c	c	Medanulu Vengana Palle	933
c	c	a	Yes	b	Yes	b		Yes	b	c	b	Bodavula Dinne	934
c	c	Yes	Yes	Yes	Yes	b		Yes	b	c	b	Kondabaina Palle	935
c	c	a	c	b	Yes	b		Yes	a	c	a	Ranganayuni Palle	936
c	c	a	Yes	b	Yes	b		Yes	b	c	a	Darsi Thimmakka Palle	937
c	c	Yes	Yes	Yes	Yes	Yes		Yes	Yes	c	Yes	Chandra Sekhara Puram	938
c	c	b	Yes	Yes	Yes	Yes		Yes	b	c	a	Musunoor	939
c	c	a	Yes	Yes	Yes	b		Yes	c	c	c	Komatigunta	940
c	c	Yes	Yes	b	Yes	b		Yes	c	c	c	Chinthapudi	941

**Census of India 2011- Village Directory  
Amenities and Land use (As on 2009)**

**Name of District : Prakasam**

**Location Code No.: 549**

**Name of Mandal Parishad : Chandra Sekhara Puram**

**Location Code No.: 0813**

Sl. No.	Name of Village	Availability of miscellaneous facilities (If amenities available code -Yes is given, If not available within the village, the distance range code viz; a for < 5 Kms, b for 5-10 Kms and c for 10+ kms of nearest place where facility is available is given).									
		Self-Help Group (SHG)	Public distribution system (PDS) shop	Mandis / Regular market	Weekly Haat	Agricultural marketing society	Integrated Child Development Scheme (Nutritional Centres)	Anganwadi Centre (Nutritional Centres)	Others (Nutritional Centres)	ASHA (Accredited Social Health Activist)	Community centre with/without TV
1	2	80	81	82	83	84	85	86	87	88	89
919	Devaki Marri	Yes	b	a	a	c	Yes	a	Yes	b	c
920	Thungodu	Yes	b	b	b	c	Yes	b	Yes	b	c
921	Talaneelamala	b	b	b	b	c	Yes	a	Yes	b	c
922	Venkataya Cheruvu	Yes	Yes	a	a	c	Yes	Yes	Yes	Yes	b
923	Boyamadugula	Yes	Yes	b	b	c	Yes	Yes	Yes	Yes	c
924	Viranchi Puram										
925	Pedagogulapalle	Yes	Yes	c	c	c	Yes	Yes	Yes	a	c
926	Mundlapadu	Yes	Yes	a	a	c	Yes	Yes	Yes	Yes	a
927	Chintala Palem	Yes	Yes	b	b	c	Yes	Yes	Yes	Yes	b
928	Arivemula	Yes	Yes	b	b	c	Yes	Yes	Yes	Yes	b
929	Yekunam Puram	Yes	Yes	c	c	c	Yes	Yes	Yes	Yes	c
930	Thummagunta	Yes	b	c	c	c	Yes	b	Yes	b	c
931	Darsigunta Peta	Yes	Yes	c	c	c	Yes	Yes	Yes	Yes	Yes
932	Bontha Vari Palle	Yes	a	a	a	c	Yes	a	Yes	a	a
933	Medanulu Vengana Palle	Yes	Yes	c	c	c	Yes	Yes	Yes	Yes	c
934	Bodavula Dinne	Yes	Yes	a	a	c	Yes	Yes	Yes	a	a
935	Kondabaina Palle	Yes	a	b	b	c	Yes	Yes	Yes	Yes	b
936	Ranganayuni Palle	Yes	a	a	a	c	Yes	Yes	Yes	a	a
937	Darsi Thimmakka Palle	Yes	Yes	a	a	c	Yes	Yes	Yes	a	a
938	Chandra Sekhara Puram	Yes	Yes	Yes	Yes	c	Yes	Yes	Yes	Yes	Yes
939	Musunoor	Yes	Yes	a	a	c	Yes	Yes	Yes	Yes	b
940	Komatigunta	Yes	a	b	b	c	Yes	Yes	Yes	Yes	b
941	Chinthapudi	Yes	Yes	c	c	c	Yes	Yes	Yes	a	c

**Census of India 2011- Village Directory  
Amenities and Land use (As on 2009)**

**Name of District : Prakasam**

**Location Code No.: 549**

**Name of Mandal Parishad : Chandra Sekhara Puram**

**Location Code No.: 0813**

Availability of miscellaneous facilities (If amenities available code -Yes is given, If not available within the village, the distance range code viz: a for < 5 Kms, b for 5-10 Kms and c for 10+ kms of nearest place where facility is available is given).								Availability of electricity (Yes/No)				Nearest Town		Name of Village	Sl. No.
Sports Field,	Sports Club / Recreation Centre	Cinema / Video Hall	Public Library	Public Reading Room	Newspaper Supply	Assembly Polling station	Birth & Death Registration Office	Power Supply for Domestic Use (ED)	Power Supply for Agricultural Use (EAG)	Power Supply for Commercial Use (EC)	Power Supply for All Uses (EA)	Name	Distance range code i.e. a for <5 Kms, b for 5-10 Kms and c for 10+ kms		
90	91	92	93	94	95	96	97	98	99	100	101	102	103	2	1
c	c	c	c	c	Yes	a	a	Yes	Yes	Yes	Yes	Markapur	c	Devaki Marri	919
c	c	c	c	c	Yes	b	b	Yes	Yes	Yes	Yes	Markapur	c	Thungodu	920
c	c	c	c	c	Yes	a	b	Yes	Yes	Yes	Yes	Markapur	c	Talaneelamala	921
c	c	c	c	c	Yes	Yes	a	Yes	Yes	Yes	Yes	Kandukur	c	Venkataya Cheruvu	922
c	c	c	c	c	Yes	Yes	Yes	Yes	Yes	Yes	Yes	Kandukur	c	Boyamadugula	923
												Kandukur	c	Viranchi Puram	924
c	c	c	c	c	Yes	Yes	Yes	Yes	Yes	Yes	Yes	Kandukur	c	Pedagogulapalle	925
c	c	c	c	c	Yes	Yes	a	Yes	Yes	Yes	Yes	Kandukur	c	Mundlapadu	926
c	c	c	c	c	Yes	Yes	Yes	Yes	Yes	Yes	Yes	Kandukur	c	Chintala Palem	927
c	c	c	c	c	Yes	Yes	Yes	Yes	Yes	Yes	Yes	Kandukur	c	Arivemula	928
c	c	c	c	c	Yes	Yes	Yes	Yes	Yes	Yes	Yes	Kandukur	c	Yekunam Puram	929
c	c	c	c	c	Yes	b	Yes	Yes	Yes	Yes	Yes	Kandukur	c	Thummagunta	930
c	c	c	c	c	Yes	Yes	Yes	Yes	Yes	Yes	Yes	Kandukur	c	Darsigunta Peta	931
c	c	c	c	c	Yes	a	a	Yes	Yes	Yes	Yes	Kandukur	c	Bontha Vari Palle	932
c	c	c	c	c	Yes	Yes	Yes	Yes	Yes	Yes	Yes	Kandukur	c	Palle	933
c	c	c	b	b	Yes	a	a	Yes	Yes	Yes	Yes	Kandukur	c	Bodavula Dinne	934
b	c	c	b	b	Yes	Yes	Yes	Yes	Yes	Yes	Yes	Kandukur	c	Kondabaina Palle	935
a	c	b	a	a	Yes	a	a	Yes	Yes	Yes	Yes	Kandukur	c	Ranganayuni Palle	936
a	c	b	a	a	Yes	Yes	a	Yes	Yes	Yes	Yes	Kandukur	c	Darsi Thimmakka Palle	937
Yes	c	Yes	Yes	Yes	Yes	Yes	Yes	Yes	Yes	Yes	Yes	Kandukur	c	Chandra Sekhara Puram	938
b	c	b	b	b	Yes	Yes	Yes	Yes	Yes	Yes	Yes	Kandukur	c	Musunoor	939
c	c	b	c	c	Yes	a	a	Yes	Yes	Yes	Yes	Kandukur	c	Komatigunta	940
c	c	b	c	c	Yes	Yes	Yes	Yes	Yes	Yes	Yes	Kandukur	c	Chinthapudi	941

**Census of India 2011- Village Directory  
Amenities and Land use (As on 2009)**

**Name of District : Prakasam**

**Location Code No.: 549**

**Name of Mandal Parishad : Chandra Sekhara Puram**

**Location Code No.: 0813**

Sl. No.	Name of Village	Land Use										
		Area under different types of land use ( in hectares rounded up to one decimal place)										
		Forests	Area under Non-agricultural Uses	Barren and Un-cultivable land	Permanent Pastures and Other Grazing Lands	Land Under Miscellaneous Tree Crops etc.	Culturable Waste Land	Fallow lands other than current fallows	Current Fallows	Net Area Sown	Total Irrigated Land Area	Total Un-irrigated Land Area
1	2	104	105	106	107	108	109	110	111	112	113	114
919	Devaki Marri	0	0.1	0	0	0	0	0	1.6	26.3	0	27.9
920	Thungodu	0	6.2	2	0.8	0	0	0	2.8	42.1	0	44.9
921	Talancelamala	0	2.2	0	0	0	0	0	3.6	16.2	0	19.8
922	Venkataya Cheruvu	0	33.2	67.9	53	0	83	2.4	3.2	162.3	32.8	135.2
923	Boyamadugula	0	42.9	25.9	24.3	0	26.3	6.9	2.4	234.3	16.2	227.4
924	Viranchi Puram	786	0	0	0	0	0	0	0	0	0	0
925	Pedagogulapalle	524.3	52.1	98	33.9	54.8	396.3	117.1	118.2	524.3	742.2	17.4
926	Mundlapadu	0	90.9	78.9	121	0	70.8	77.7	147.3	119.4	93.9	250.5
927	Chintala Palem	0	10.8	72	40	0	91	14.2	48.6	266.3	185.4	143.7
928	Arivemula	0	85	51	44.9	0	51	15	43.3	193.8	98.7	153.4
929	Yekunam Puram	34.4	49.4	7.1	0	0	46.9	51.9	69.9	121.3	159.4	83.6
930	Thummagunta	0	25.7	18.2	4.9	0	25.9	8.5	46.1	39.7	24.7	69.6
931	Darsigunta Peta	0	142.1	121	110.9	0	0	0	339.1	233.9	105.2	467.8
932	Bontha Vari Palle	0	89.2	87	80.1	0	25.9	7.3	54.2	56.2	46.1	71.6
933	Medanulu Vengana Palle	168.6	46.1	15.5	29.1	0	2	1.6	4	238	211.6	32
934	Bodavula Dinne	0	36.9	40.1	72.8	0	44.9	30.4	37.2	28.7	20.6	75.7
935	Kondabaina Palle	0	68.2	44.1	38.8	0	29.1	70	117	47.8	29.1	205.6
936	Ranganayuni Palle	0	131.8	333.1	139.2	0	19	214.1	237.1	75.7	58.7	468.2
937	Darsi Thimmakka Palle	0	85.1	93.9	66	0	26.3	8.2	10.9	217.7	170.4	66.4
938	Chandra Sekhara Puram	0	134	119	112.1	0	51	98.2	107.4	238.4	236.3	207.6
939	Musunoor	418.3	96.8	44	54.8	0	231.9	632.1	621.2	949.8	711	1492.1
940	Komatigunta	0	91	131.9	188.2	0	90.6	27.1	43.8	230.3	169.2	132
941	Chinthapudi	0	111.8	100	101.6	0	59.1	2.4	3.6	233.5	118.2	121.4



**Census of India 2011- Village Directory  
Amenities and Land use (As on 2009)**

**Name of District : Prakasam**

**Location Code No.: 549**

**Name of Mandal Parishad : Chandra Sekhara Puram**

**Location Code No.: 0813**

Land Use					Name of three most important commodities manufactured			Name of Village	Sl. No.
Area irrigated by source (in hectare).					First	Second	Third		
Canals ( C )	Wells/Tube-wells(W/TW)	Tanks/Lakes(T/L)	Water Falls(WF)	Others(O)					
115	116	117	118	119	120	121	122	2	1
0	0	0	0	0				Devaki Marri	919
0	0	0	0	0				Thungodu	920
0	0	0	0	0				Talaneelamala	921
0	21.4	11.3	0	0				Venkataya Cheruvu	922
0	16.2	0	0	0				Boyamadugula	923
0	0	0	0	0				Viranchi Puram	924
0	742.2	0	0	0				Pedagogulapalle	925
0	93.9	0	0	0				Mundlapadu	926
0	185.4	0	0	0				Chintala Palem	927
0	98.7	0	0	0				Arivemula	928
0	159.4	0	0	0				Yekunam Puram	929
0	24.7	0	0	0				Thummagunta	930
0	105.2	0	0	0				Darsigunta Peta	931
0	30	16.2	0	0				Bontha Vari Palle	932
0	211.6	0	0	0				Medanulu Vengana Palle	933
0	16.6	4	0	0				Bodavula Dinne	934
0	29.1	0	0	0				Kondabaina Palle	935
0	58.7	0	0	0				Ranganayuni Palle	936
0	170.4	0	0	0				Darsi Thimmakka Palle	937
0	110.9	125.5	0	0	Bricks	Cement Windows & Rings	Rice	Chandra Sekhara Puram	938
0	711	0	0	0				Musunoor	939
0	169.2	0	0	0				Komatigunta	940
0	118.2	0	0	0				Chinthapudi	941

**Census of India 2011- Village Directory  
Amenities and Land use (As on 2009)**

Name of District : Prakasam

Location Code No.: 549

Name of Mandal Parishad : Chandra Sekhara Puram

Location Code No.: 0813

Sl. No.	Name of Village	Location code no.	Total area of the village ( in hectares rounded up to one decimal place)	Total population ( 2011 census )	Number of households (2011 census)	Number of educational amenities available (If not available within the village, the distance range code viz; a for < 5 Kms, b for 5-10 Kms and c for 10+ kms of nearest place where facility is available is given).									
						Pre-Primary school (PP)	Primary school (P)	Middle school (M)	Secondary School (S)	Senior Secondary school (SS)	Degree college of arts science & commerce (ASC)	Engineering college(EC)	Medical college (MC)	Management institute (MI)	Polytechnic (Pt)
1	2	3	4	5	6	7	8	9	10	11	12	13	14	15	16
942	Nagulavaram	591461	475	380	115	c	1	1	1	c	c	c	c	c	c
943	Kovilam Padu	591462	1748	2738	725	a	4	2	1	a	c	c	c	c	c
944	Anikalla Palle	591463	583	809	190	b	2	a	a	b	c	c	c	c	c
945	Nallamadugula	591464	1326	1919	424	b	2	1	1	b	c	c	c	c	c
946	Uppalapadu	591465	382	1130	259	b	2	1	b	b	c	c	c	c	c
947	Guntachennam Palle	591466	1099	1258	300	c	3	1	c	c	c	c	c	c	c
948	Regula Chilaka	591467	1304	1652	386	c	3	a	a	c	c	c	c	c	c
949	Chennapanayuni Palle	591468	1160	1264	313	c	1	1	b	c	c	c	c	c	c
950	Vatla Bayulu	591469	1743	1853	401	c	2	a	b	c	c	c	c	c	c
951	Malameedi Palle	591470	51	0	0										
952	Kotha Palle	591471	1455	1034	257	c	1	a	a	c	c	c	c	c	c
953	Ambavaram	591472	413	877	167	c	1	2	2	c	c	c	c	c	c
954	Pedaraju Palem	591473	1793	2052	545	c	3	1	1	c	c	c	c	c	c
955	Nalajanam Padu	591474	372	180	42	c	1	a	a	c	c	c	c	c	c
956	Kambham Padu	591475	710	677	170	b	1	a	a	c	c	c	c	c	c
<b>Total</b>			<b>30014</b>	<b>44953</b>	<b>10777</b>	<b>2</b>	<b>68</b>	<b>20</b>	<b>9</b>	<b>1</b>	<b>0</b>	<b>0</b>	<b>0</b>	<b>0</b>	<b>0</b>

**Census of India 2011- Village Directory  
Amenities and Land use (As on 2009)**

**Name of District : Prakasam**

**Location Code No.: 549**

**Name of Mandal Parishad : Chandra Sekhara Puram**

**Location Code No.: 0813**

Number of educational amenities available (If not available within the village, the distance range code viz; a for <5 Kms, b for 5-10 Kms and c for 10+ kms of nearest place where facility is available is given).				Number of Medical Amenities available. (If not available within the village, the distance range code viz; a for < 5 Kms, b for 5-10 Kms and c for 10+ kms of nearest place where facility is available is given).											Name of Village	Sl. No.
Vocational training school /ITI	Non-formal training centre (NFTC)	Special school for disabled (SSD)	Others (specify)	Community health centre (CHC)	Primary health centre (PHC)	Primary health sub centre (PHS)	Maternity and child welfare centre (MCW)	T. B. clinic (TBC)	Hospital-allopathic (HA)	Hospital-alternative medicine (HO)	Dispensary (D)	Veterinary hospital (VH)	Mobile health clinic (MHC)	Family welfare centre (FWC)		
17	18	19	20	21	22	23	24	25	26	27	28	29	30	31	2	1
c	c	c		c	c	a	c	c	c	c	c	c	c	c	Nagulavaram	942
c	c	c		c	c	a	c	c	c	c	c	a	c	c	Kovilam Padu	943
c	c	c		c	c	b	c	c	c	c	c	b	c	c	Anikalla Palle	944
c	c	c		c	c	b	c	c	c	c	c	b	c	c	Nallamadugula	945
c	c	c		c	b	a	c	c	c	c	c	b	c	c	Uppalapadu	946
c	c	c		c	c	c	c	c	c	c	c	c	c	c	Guntachennam Palle	947
c	c	c		c	c	a	c	c	c	c	c	c	c	c	Regula Chilaka	948
c	c	c		c	c	b	c	c	c	c	c	b	c	c	Chennapanayuni Palle	949
c	c	c		c	c	b	c	c	c	c	c	b	c	c	Vatla Bayulu	950
															Malameedi Palle	951
c	c	c		c	c	a	c	c	c	c	c	b	c	c	Kotha Palle	952
c	c	c		c	c	l	c	c	c	c	c	l	c	c	Ambavaram	953
c	c	c		c	c	l	c	c	c	c	c	b	c	c	Pedaraju Palem	954
c	c	c		c	c	a	c	c	c	c	c	c	c	c	Nalajanam Padu	955
c	c	c		c	c	b	c	c	c	c	c	b	c	c	Kambham Padu	956
<b>0</b>	<b>0</b>	<b>0</b>	<b>0</b>	<b>0</b>	<b>1</b>	<b>8</b>	<b>0</b>	<b>0</b>	<b>0</b>	<b>0</b>	<b>2</b>	<b>2</b>	<b>0</b>	<b>0</b>		

**Census of India 2011- Village Directory  
Amenities and Land use (As on 2009)**

Name of District : Prakasam

Location Code No.: 549

Name of Mandal Parishad : Chandra Sekhara Puram

Location Code No.: 0813

Sl. No.	Name of Village	Number of Non-Government Medical Amenities available.							Availability of drinking water - Yes / No								
		Charitable non Govt. hospital/Nursing home.	Medical practitioner with MBBS Degree	Medical practitioner with other degree	Medical practitioner with no degree	Traditional practitioner and faith healer	Medicine Shop	Others	Tap water (Treated/Untreated)	Well water (Covered / Uncovered well)	Hand Pump	Tube wells / Bore well	Spring	River / Canal	Tank / Pond / Lake	Others	
1	2	32	33	34	35	36	37	38	39	40	41	42	43	44	45	46	
942	Nagulavaram	0	0	0	0	0	0	0	Yes	No	Yes	No	No	No	No	No	
943	Kovilam Padu	0	0	0	0	1	0	0	No	No	Yes	Yes	No	No	No	No	
944	Anikalla Palle	0	0	0	0	0	0	0	No	No	Yes	Yes	No	No	No	No	
945	Nallamadugula	0	0	0	1	0	0	0	No	No	Yes	No	No	No	No	No	
946	Uppalapadu	0	0	0	1	0	0	0	No	No	Yes	No	No	No	No	No	
947	Guntachennam Palle	0	0	0	0	0	0	0	No	No	Yes	Yes	No	No	No	No	
948	Regula Chilaka	0	0	0	0	1	0	0	Yes	No	Yes	Yes	No	No	No	No	
949	Chennapanayuni Palle	0	0	0	1	0	0	0	Yes	No	Yes	No	No	No	No	No	
950	Vatla Bayulu	0	0	0	0	0	0	0	Yes	No	Yes	Yes	No	No	No	No	
951	Malameedi Palle																
952	Kotha Palle	0	0	0	0	0	0	0	Yes	No	Yes	No	No	No	No	No	
953	Ambavaram	0	0	0	0	0	0	0	No	No	Yes	Yes	No	No	No	No	
954	Pedaraju Palem	0	0	0	0	0	0	0	Yes	No	Yes	No	No	No	No	No	
955	Nalajanam Padu	0	0	0	0	0	0	0	No	No	Yes	Yes	No	No	No	No	
956	Kambham Padu	0	0	0	0	0	0	0	No	No	Yes	No	No	No	No	No	
<b>Total</b>		<b>0</b>	<b>0</b>	<b>1</b>	<b>14</b>	<b>4</b>	<b>7</b>	<b>0</b>	<b>12</b>	<b>3</b>	<b>36</b>	<b>20</b>	<b>0</b>	<b>0</b>	<b>0</b>	<b>2</b>	

**Census of India 2011- Village Directory  
Amenities and Land use (As on 2009)**

**Name of District : Prakasam**

**Location Code No.: 549**

**Name of Mandal Parishad : Chandra Sekhara Puram**

**Location Code No.: 0813**

Availability of toilet & others Yes / No				Communication and transport facilities (If amenities available code -Yes is given except for Village Pin Code ,If not available within the village , the distance range code viz; a for < 5 Kms, b for 5-10 Kms and c for 10+ kms of nearest place where facility is available is given).									Name of Village	Sl. No.
Community toilet including bath.	Community toilet excluding bath.	Rural sanitary mart or sanitary hardware outlet available near the village.	Community bio- gas or recycle of waste for productive use.	Post office(PO)	Sub post office (SPO)	Post & Telegraph office (P&TO)	Village Pin Code	Telephones (Land lines)	Public call office (PCO)	Mobile phone coverage	Internet cafes/ Common service centre (CSC)			
47	48	49	50	51	52	53	54	55	56	57	58	2	1	
No	No	No	No	a	c	c	523112	Yes	Yes	Yes	c	Nagulavaram	942	
No	No	No	No	Yes	a	c	523112	Yes	Yes	Yes	c	Kovilam Padu	943	
No	No	No	No	Yes	b	c	523112	Yes	a	Yes	c	Anikalla Palle	944	
No	No	No	No	Yes	b	c	523112	Yes	Yes	Yes	c	Nallamadugula	945	
No	No	No	No	Yes	b	c	523112	Yes	Yes	Yes	c	Uppalapadu	946	
No	No	No	No	a	c	c	523112	Yes	Yes	Yes	c	Guntachennam Palle	947	
No	No	No	No	a	c	b	523112	Yes	Yes	Yes	c	Regula Chilaka	948	
No	No	No	No	Yes	c	b	523112	Yes	Yes	Yes	c	Chennapanayuni Palle	949	
No	No	No	No	Yes	c	Yes	523112	Yes	Yes	Yes	c	Vatla Bayulu	950	
												Malameedi Palle	951	
No	No	No	No	Yes	c	b	523112	Yes	Yes	Yes	c	Kotha Palle	952	
No	No	No	No	a	c	c	523112	Yes	Yes	Yes	c	Ambavaram	953	
No	No	No	No	Yes	c	c	523108	Yes	Yes	Yes	c	Pedaraju Palem	954	
No	No	No	No	b	c	c	523108	Yes	Yes	Yes	c	Nalajanam Padu	955	
No	No	No	No	b	b	c	523108	Yes	Yes	Yes	c	Kambham Padu	956	
<b>0</b>	<b>0</b>	<b>0</b>	<b>0</b>	<b>17</b>	<b>2</b>	<b>2</b>		<b>32</b>	<b>29</b>	<b>36</b>	<b>2</b>			

**Census of India 2011- Village Directory  
Amenities and Land use (As on 2009)**

Name of District : Prakasam

Location Code No.: 549

Name of Mandal Parishad : Chandra Sekhara Puram

Location Code No.: 0813

Sl. No.	Name of Village	Communication and transport facilities (If amenities available code -Yes is given except for Village Pin Code, If not available within the village, the distance range code viz; a for < 5 Kms, b for 5-10 Kms and c for 10+ kms of nearest place where facility is available is given).								
		Private courier facility	Bus service (Public & Private)	Railway stations	Auto/Modified Autos	Taxis and Vans	Tractors	Cycle-pulled rickshaws(Manual & Machine driven)	Carts driven by animals	Sea /River ferry service
1	2	59	60	61	62	63	64	65	66	67
942	Nagulavaram	c	Yes	c	Yes	c	c		c	
943	Kovilam Padu	a	Yes	c	Yes	a	a		a	
944	Anikalla Palle	b	Yes	c	Yes	b	b		b	
945	Nallamadugula	b	a	c	Yes	b	Yes		b	
946	Uppalapadu	b	b	c	Yes	b	b		b	
947	Guntachennam Palle	c	Yes	c	Yes	c	c		c	
948	Regula Chilaka	c	Yes	c	Yes	b	c		c	
949	Chennapanayuni Palle	c	Yes	c	Yes	Yes	c		c	
950	Vatla Bayulu	c	Yes	c	Yes	a	c		c	
951	Malameedi Palle									
952	Kotha Palle	c	Yes	c	Yes	c	c		c	
953	Ambavaram	c	Yes	c	Yes	c	c		c	
954	Pedaraju Palem	c	Yes	c	Yes	c	c		c	
955	Nalajanam Padu	c	a	c	Yes	c	c		c	
956	Kambham Padu	c	Yes	c	Yes	b	b		b	
<b>Total</b>		<b>1</b>	<b>29</b>	<b>0</b>	<b>31</b>	<b>2</b>	<b>1</b>	<b>1</b>	<b>0</b>	<b>0</b>

**Census of India 2011- Village Directory  
Amenities and Land use (As on 2009)**

**Name of District : Prakasam**

**Location Code No.: 549**

**Name of Mandal Parishad : Chandra Sekhara Puram**

**Location Code No.: 0813**

Village connected to highways,village roads, banks & credit societies (If amenities available code -Yes is given, If not available within the village , the distance range code viz; a for < 5 Kms, b for 5-10 Kms and c for 10+ kms of nearest place where facility is available is given).												Name of Village	Sl. No.
Connected to national highway(NH)	Connected to state highway(SH)	Connected to major district road (MDR)	Connected to others district road	Pucca roads	Kutchcha roads	Water bounded macadam(WBM) roads	Navigable waterway (river/canal)(NW)	Footpaths (FP)	Commercial & Co-operative Banks	ATM	Agricultural Credit Societies		
68	69	70	71	72	73	74	75	76	77	78	79	2	1
c	c	Yes	Yes	b	Yes	b		Yes	c	c	c	Nagulavaram	942
c	c	Yes	Yes	Yes	Yes	Yes		Yes	a	c	a	Kovilam Padu	943
c	c	a	Yes	Yes	Yes	b		Yes	b	c	b	Anikalla Palle	944
c	c	a	Yes	Yes	Yes	b		Yes	b	c	b	Nallamadugula	945
c	c	b	Yes	Yes	Yes	b		Yes	b	c	b	Uppalapadu	946
c	c	a	Yes	Yes	Yes	b		Yes	c	c	c	Guntachennam Palle	947
c	c	Yes	Yes	Yes	Yes	b		Yes	a	c	c	Regula Chilaka	948
c	c	Yes	Yes	Yes	Yes	b		Yes	b	c	c	Chennapanayuni Palle	949
c	c	b	Yes	Yes	Yes	b		Yes	b	c	c	Vatla Bayulu	950
												Malameedi Palle	951
c	c	Yes	Yes	Yes	Yes	b		Yes	b	c	c	Kotha Palle	952
c	c	Yes	Yes	Yes	Yes	b		Yes	Yes	c	c	Ambavaram	953
c	c	b	Yes	Yes	Yes	b		Yes	a	c	c	Pedaraju Palem	954
c	c	b	c	b	Yes	b		Yes	c	c	c	Nalajanam Padu	955
c	c	Yes	c	Yes	Yes	b		Yes	b	c	c	Kambham Padu	956
<b>0</b>	<b>0</b>	<b>15</b>	<b>32</b>	<b>25</b>	<b>36</b>	<b>5</b>	<b>0</b>	<b>36</b>	<b>2</b>	<b>0</b>	<b>1</b>		

**Census of India 2011- Village Directory  
Amenities and Land use (As on 2009)**

**Name of District : Prakasam**

**Location Code No.: 549**

**Name of Mandal Parishad : Chandra Sekhara Puram**

**Location Code No.: 0813**

Sl. No.	Name of Village	Availability of miscellaneous facilities (If amenities available code -Yes is given, If not available within the village, the distance range code viz; a for < 5 Kms, b for 5-10 Kms and c for 10+ kms of nearest place where facility is available is given).									
		Self-Help Group (SHG)	Public distribution system (PDS) shop	Mandis / Regular market	Weekly Haat	Agricultural marketing society	Integrated Child Development Scheme (Nutritional Centres)	Anganwadi Centre (Nutritional Centres)	Others (Nutritional Centres)	ASHA (Accredited Social Health Activist)	Community centre with/without TV
1	2	80	81	82	83	84	85	86	87	88	89
942	Nagulavaram	Yes	a	c	c	c	Yes	a	Yes	a	b
943	Kovilam Padu	Yes	Yes	a	a	c	Yes	Yes	Yes	a	a
944	Anikalla Palle	Yes	Yes	b	b	c	Yes	Yes	Yes	a	c
945	Nallamadugula	Yes	Yes	b	b	c	Yes	Yes	Yes	Yes	b
946	Uppalapadu	Yes	Yes	b	b	c	Yes	Yes	Yes	Yes	c
947	Guntachennam Palle	Yes	Yes	c	c	c	Yes	Yes	Yes	Yes	c
948	Regula Chilaka	Yes	Yes	c	c	c	Yes	Yes	Yes	a	c
949	Chennapanayuni Palle	Yes	Yes	c	c	c	Yes	Yes	Yes	Yes	c
950	Vatla Bayulu	Yes	Yes	c	c	c	Yes	Yes	Yes	Yes	c
951	Malameedi Palle										
952	Kotha Palle	Yes	Yes	c	c	c	Yes	Yes	Yes	Yes	c
953	Ambavaram	Yes	a	c	c	c	Yes	Yes	Yes	Yes	c
954	Pedaraju Palem	Yes	Yes	c	c	c	Yes	Yes	Yes	Yes	c
955	Nalajanam Padu	Yes	a	c	c	c	Yes	a	Yes	a	c
956	Kambham Padu	Yes	Yes	c	c	c	Yes	Yes	Yes	Yes	c
<b>Total</b>		<b>35</b>	<b>25</b>	<b>1</b>	<b>1</b>	<b>0</b>	<b>36</b>	<b>29</b>	<b>36</b>	<b>21</b>	<b>2</b>



**Census of India 2011- Village Directory  
Amenities and Land use (As on 2009)**

**Name of District : Prakasam**

**Location Code No.: 549**

**Name of Mandal Parishad : Chandra Sekhara Puram**

**Location Code No.: 0813**

Availability of miscellaneous facilities (If amenities available code -Yes is given, If not available within the village, the distance range code viz; a for < 5 Kms, b for 5-10 Kms and c for 10+ kms of nearest place where facility is available is given).								Availability of electricity (Yes/No)				Nearest Town		Name of Village	Sl. No.
Sports Field,	Sports Club / Recreation Centre	Cinema / Video Hall	Public Library	Public Reading Room	Newspaper Supply	Assembly Polling station	Birth & Death Registration Office	Power Supply for Domestic Use (ED)	Power Supply for Agricultural Use (EAG)	Power Supply for Commercial Use (EC)	Power Supply for All Uses (EA)	Name	Distance range code i.e. a for <5 Kms, b for 5-10 Kms and c for 10+ kms		
90	91	92	93	94	95	96	97	98	99	100	101	102	103	2	1
c	c	c	c	c	Yes	b	a	Yes	Yes	Yes	Yes	Kandukur	c	Nagulavaram	942
a	c	c	a	a	Yes	Yes	Yes	Yes	Yes	Yes	Yes	Kandukur	c	Kovilam Padu	943
a	c	c	b	b	Yes	Yes	Yes	Yes	Yes	Yes	Yes	Kandukur	c	Anikalla Palle	944
a	c	c	b	b	Yes	Yes	Yes	Yes	Yes	Yes	Yes	Kandukur	c	Nallamadugula	945
b	c	c	b	a	Yes	Yes	Yes	Yes	Yes	Yes	Yes	Kandukur	c	Uppalapadu	946
c	c	c	c	b	Yes	Yes	Yes	Yes	Yes	Yes	Yes	Kandukur	c	Guntachennam Palle	947
c	c	c	c	c	Yes	Yes	Yes	Yes	Yes	Yes	Yes	Kandukur	c	Regula Chilaka	948
c	c	c	c	c	Yes	Yes	Yes	Yes	Yes	Yes	Yes	Kandukur	c	Chennapanayuni Palle	949
c	c	c	c	c	Yes	Yes	Yes	Yes	Yes	Yes	Yes	Kandukur	c	Vatla Bayulu	950
												Kandukur	c	Malameedi Palle	951
c	c	c	c	c	Yes	Yes	Yes	Yes	Yes	Yes	Yes	Kandukur	c	Kotha Palle	952
c	c	c	c	c	Yes	Yes	Yes	Yes	Yes	Yes	Yes	Kandukur	c	Ambavaram	953
c	c	c	c	c	Yes	Yes	Yes	Yes	Yes	Yes	Yes	Kandukur	c	Pedaraju Palem	954
c	c	c	c	c	Yes	a	a	Yes	Yes	Yes	Yes	Kandukur	c	Nalajanam Padu	955
c	c	c	c	c	Yes	Yes	Yes	Yes	Yes	Yes	Yes	Kandukur	c	Kambham Padu	956
<b>1</b>	<b>0</b>	<b>1</b>	<b>1</b>	<b>1</b>	<b>36</b>	<b>26</b>	<b>24</b>	<b>36</b>	<b>36</b>	<b>36</b>	<b>36</b>		<b>0</b>		

**Census of India 2011- Village Directory  
Amenities and Land use (As on 2009)**

**Name of District : Prakasam**

**Location Code No.: 549**

**Name of Mandal Parishad : Chandra Sekhara Puram**

**Location Code No.: 0813**

Sl. No.	Name of Village	Land Use										
		Area under different types of land use ( in hectares rounded up to one decimal place)										
		Forests	Area under Non-agricultural Uses	Barren and Un-cultivable land	Permanent Pastures and Other Grazing Lands	Land Under Miscellaneous Tree Crops etc.	Culturable Waste Land	Fallow lands other than current fallows	Current Fallows	Net Area Sown	Total Irrigated Land Area	Total Un-irrigated Land Area
1	2	104	105	106	107	108	109	110	111	112	113	114
942	Nagulavaram	0	106.8	78.1	38.8	0	46.9	0	12.8	191.4	79.3	125
943	Kovilam Padu	0	269	167.8	150.1	0	192.2	316.9	266.7	385.3	214.5	754.4
944	Anikalla Palle	0	70	101.2	31	0	27.1	4.9	3.2	345.6	312	41.7
945	Nallamadugula	0	252.9	19.8	12.8	0	212	314	160.3	354.1	200.7	627.7
946	Uppalapadu	0	78.9	49	23.9	0	37.2	2.4	4	186.6	135.2	57.8
947	Guntachennam Palle	0	104	122.2	191.8	0	153	100	84.9	343.2	291.8	236.2
948	Regula Chilaka	0	152.2	142.8	151	0	151	214.5	188.3	304.3	269.9	437.2
949	Chennapanayuni Palle	0	221.9	157	167.9	0	152.2	158.2	119.8	182.9	149.7	311.2
950	Vatla Bayulu	422.3	112.1	193.7	180.9	0	152.2	261	218.1	202.8	145.3	536.6
951	Malameedi Palle	0	4	6.9	4.9	0	6.1	21	8.1	0	0	29.1
952	Kotha Palle	0	253.1	131.9	172	0	195.9	396.2	201.5	104.4	80.1	622
953	Ambavaram	0	196.9	4	2	0	23.9	57.9	52.2	76.1	60.7	125.5
954	Pedaraju Palem	0	207.8	229	117	0	581.1	24.3	22.3	611.5	236.3	421.7
955	Nalajanam Padu	0	47	34.8	21	0	10.9	85	29.2	144.1	60.7	197.5
956	Kambham Padu	0	141	142	99.6	0	86.6	14.2	5.3	221.4	70.4	170.4
<b>Total</b>		<b>2353.9</b>	<b>3649.1</b>	<b>3130.8</b>	<b>2681.1</b>	<b>54.8</b>	<b>3399</b>	<b>3356</b>	<b>3439.2</b>	<b>7949.7</b>	<b>5536.3</b>	<b>9207.8</b>

**Census of India 2011- Village Directory  
Amenities and Land use (As on 2009)**

**Name of District : Prakasam**

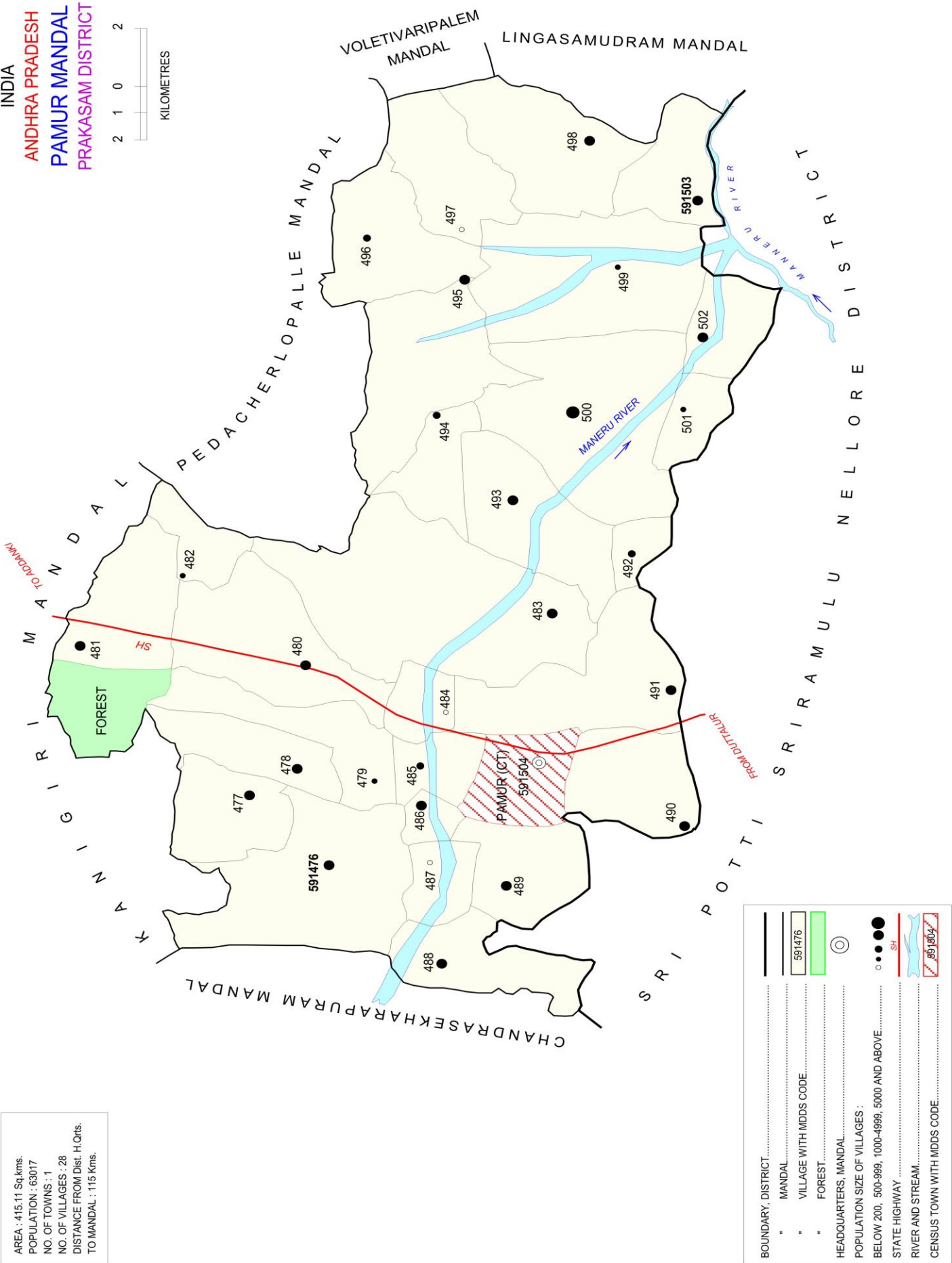
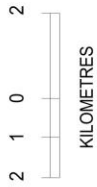
**Location Code No.: 549**

**Name of Mandal Parishad : Chandra Sekhara Puram**

**Location Code No.: 0813**

Land Use					Name of three most important commodities manufactured			Name of Village	Sl. No.
Area irrigated by source (in hectare).					First	Second	Third		
Canals ( C )	Wells/Tube-wells(W/TW)	Tanks/Lakes(T/L)	Water Falls(WF)	Others(O)	120	121	122	2	1
0	79.3	0	0	0				Nagulavaram	942
0	186.2	28.3	0	0				Kovilam Padu	943
0	312	0	0	0				Anikalla Palle	944
0	200.7	0	0	0				Nallamadugula	945
0	135.2	0	0	0				Uppalapadu	946
0	291.8	0	0	0				Guntachennam Palle	947
0	187	83	0	0				Regula Chilaka	948
0	80.9	68.8	0	0				Chennapanayuni Palle	949
0	72.4	72.8	0	0				Vatla Bayulu	950
0	0	0	0	0				Malameedi Palle	951
0	51.8	28.3	0	0				Kotha Palle	952
0	44.5	16.2	0	0				Ambavaram	953
0	236.3	0	0	0				Pedaraju Palem	954
0	60.7	0	0	0				Nalajanam Padu	955
0	70.4	0	0	0				Kambham Padu	956
<b>0</b>	<b>5082</b>	<b>454.4</b>	<b>0</b>	<b>0</b>					

INDIA  
 ANDHRA PRADESH  
 PAMUR MANDAL  
 PRAKASAM DISTRICT



AREA : 415.11 Sq.kms.  
 POPULATION : 63017  
 NO. OF TOWNS : 1  
 NO. OF VILLAGES : 28  
 DISTANCE FROM Dist. H. Qrts.  
 TO MANDAL : 115 Kms.

BOUNDARY, DISTRICT.....	—
" MANDAL.....	- - -
" VILLAGE WITH MDDS CODE.....	□ 591476
" FOREST.....	■
HEADQUARTERS, MANDAL.....	○
POPULATION SIZE OF VILLAGES :	
BELOW 200.....	●
200-500.....	●●
500-1000.....	●●●
1000-4999.....	●●●●
5000 AND ABOVE.....	●●●●●
STATE HIGHWAY	HS
RIVER AND STREAM	▬
CENSUS TOWN WITH MDDS CODE.....	□ 591504

**ALPHABETICAL LIST OF VILLAGES (MANDAL PARISHAD WISE)  
PRAKASAM DISTRICT**

Sl. No.	Name of Village	2011 Census Location Code No.	2001 Census Location Code No.
1	2	3	4
<b>Name of Mandal Parishad : Pamur</b>			
<b>Name of Mandal : Pamur (0050)</b>			
1	Anumalakonda	2854905146591487	2818005002248200
2	Ayyannakota	2854905146591496	2818005002249100
3	Ayyavaripalle	2854905146591495	2818005002249000
4	Balijapalem	2854905146591494	2818005002248900
5	Bodavada	2854905146591498	2818005002249300
6	Botla Gudur	2854905146591500	2818005002249500
7	Bukkapuram	2854905146591488	2818005002248300
8	Chilakapadu	2854905146591484	2818005002247900
9	Chilamkur	2854905146591477	2818005002247200
10	Chinthalapalem	2854905146591486	2818005002248100
11	Dadireddi Palle	2854905146591478	2818005002247300
12	Dubagunta	2854905146591489	2818005002248400
13	East Kodigudlapadu	2854905146591490	2818005002248500
14	Gummalampadu	2854905146591479	2818005002247400
15	Inimerla	2854905146591483	2818005002247800
16	Kambaladinne	2854905146591502	2818005002249700
17	Karrollapadu	2854905146591501	2818005002249600
18	Kattakinda Palli	2854905146591476	2818005002247100
19	Malakondapuram	2854905146591497	2818005002249200
20	Mopadu	2854905146591493	2818005002248800
21	Motravulapadu	2854905146591485	2818005002248000
22	Nasikatraymentakam	2854905146591482	2818005002247700
23	Puttamnaidu Palle	2854905146591492	2818005002248700
24	Raviguntapalle	2854905146591481	2818005002247600
25	Renimadugu	2854905146591503	2818005002249800
26	Siddavaram	2854905146591499	2818005002249400
27	Tiragandla Dinne	2854905146591491	2818005002248600
28	Vaggampalle	2854905146591480	2818005002247500

**Census of India 2011- Village Directory  
Amenities and Land use (As on 2009)**

**Name of District : Prakasam**

**Location Code No.: 549**

**Name of Mandal Parishad : Pamur**

**Location Code No.: 0814**

Sl. No.	Name of Village	Location code no.	Total area of the village ( in hectares rounded up to one decimal place)	Total population ( 2011 census )	Number of households (2011 census)	Number of educational amenities available (If not available within the village, the distance range code viz; a for < 5 Kms, b for 5-10 Kms and c for 10+ kms of nearest place where facility is available is given).										
						Pre-Primary school (PP)	Primary school (P)	Middle school (M)	Secondary School (S)	Senior Secondary school (SS)	Degree college of arts science & commerce (ASC)	Engineering college(EC)	Medical college (MC)	Management institute (MI)	Polytechnic (Pt)	
1	2	3	4	5	6	7	8	9	10	11	12	13	14	15	16	
957	Kattakinda Palli	591476	2749	2204	522	c	3	1	a	c	c	c	c	c	c	
958	Chilamkur	591477	831	1386	322	c	3	1	1	c	c	c	c	c	c	
959	Dadireddi Pallle	591478	949	1552	360	c	4	a	a	c	c	c	c	c	c	
960	Gummalampadu	591479	1202	473	115	b	1	a	a	b	b	c	c	c	c	
961	Vaggampalle	591480	2121	2794	635	b	5	1	1	b	b	c	c	c	c	
962	Raviguntapalle	591481	2251	2539	610	c	4	1	1	c	c	c	c	c	c	
963	Nasikatraymentakam	591482	579	327	77	c	a	a	b	c	c	c	c	c	c	
964	Inimerla	591483	4255	3530	833	b	9	2	a	b	b	c	c	c	c	
965	Chilakapadu	591484	985	51	12	b	a	b	b	b	b	c	c	c	c	
966	Motravulapadu	591485	528	593	126	b	2	a	b	b	b	c	c	c	c	
967	Chinthalapalem	591486	543	1381	304	b	3	1	1	b	b	c	c	c	c	
968	Anumalakonda	591487	597	7	4	b	a	a	b	b	b	c	c	c	c	
969	Bukkapuram	591488	1360	1211	277	b	2	a	b	b	b	c	c	c	c	
970	Dubagunta	591489	1497	2303	584	b	5	1	b	b	b	c	c	c	c	
971	East Kodigudlapadu	591490	606	1778	371	b	4	1	b	b	b	c	c	c	c	
972	Tiragandla Dinne	591491	1304	1552	404	b	2	b	b	b	b	c	c	c	c	
973	Puttammaidu Palle	591492	208	577	119	c	1	a	a	c	c	c	c	c	c	
974	Mopadu	591493	2104	3962	911	b	6	2	1	b	b	c	c	c	c	
975	Balijapalem	591494	757	528	121	c	1	1	a	c	c	c	c	c	c	
976	Ayyavaripalle	591495	2043	1952	451	c	5	1	b	c	c	c	c	c	c	
977	Ayyannakota	591496	1616	621	150	c	2	a	c	c	c	c	c	c	c	
978	Malakondapuram	591497	1349	9	3	c	b	b	b	c	c	c	c	c	c	
979	Bodavada	591498	1846	1269	313	c	2	1	c	c	c	c	c	c	c	

**Census of India 2011- Village Directory  
Amenities and Land use (As on 2009)**

**Name of District : Prakasam**

**Location Code No.: 549**

**Name of Mandal Parishad : Pamur**

**Location Code No.: 0814**

Number of educational amenities available (If not available within the village, the distance range code viz; a for <5 Kms, b for 5-10 Kms and c for 10+ kms of nearest place where facility is available is given).				Number of Medical Amenities available. (If not available within the village, the distance range code viz; a for < 5 Kms, b for 5-10 Kms and c for 10+ kms of nearest place where facility is available is given).											Name of Village	Sl. No.
Vocational training school /ITI	Non-formal training centre (NFTC)	Special school for disabled (SSD)	Others (specify)	Community health centre (CHC)	Primary health centre (PHC)	Primary health sub centre (PHS)	Maternity and child welfare centre (MCW)	T. B. clinic (TBC)	Hospital-allopathic (HA)	Hospital-alternative medicine (HO)	Dispensary (D)	Veterinary hospital (VH)	Mobile health clinic (MHC)	Family welfare centre (FWC)		
17	18	19	20	21	22	23	24	25	26	27	28	29	30	31	2	1
c	c	c		c	c	a	c	c	c	c	c	c	c	c	Kattakinda Palli	957
c	c	c		c	c	l	c	c	c	c	c	c	c	c	Chilamkur	958
c	c	c		c	c	a	c	c	c	c	c	c	c	c	Dadireddi Pallle	959
b	c	c		b	c	a	c	c	c	c	b	b	c	c	Gummalampadu	960
b	c	c		c	b	l	c	c	c	c	b	b	c	c	Vaggampalle	961
c	c	c		c	c	b	c	c	c	c	c	c	c	c	Raviguntapalle	962
c	c	c		b	c	b	c	c	c	c	c	c	c	c	Nasikatraymentakam	963
b	c	c		b	c	a	c	c	c	c	b	c	c	c	Inimerla	964
b	c	c		b	c	b	c	c	c	c	b	c	c	c	Chilakapadu	965
b	c	c		b	c	b	c	c	c	c	b	c	c	c	Motravulapadu	966
b	c	c		b	c	b	c	c	c	c	b	c	c	c	Chinthalapalem	967
b	c	c		b	c	a	c	c	c	c	b	c	c	c	Anumalakonda	968
b	c	c		b	c	a	c	c	c	c	b	c	c	c	Bukkapuram	969
b	c	c		b	c	l	c	c	c	c	b	c	c	c	Dubagunta	970
b	c	c		b	c	l	c	c	c	c	b	c	c	c	East Kodigudlapadu	971
b	c	c		c	c	b	c	c	c	c	b	c	c	c	Tiragandla Dinne	972
c	c	c		b	c	a	c	c	c	c	c	c	c	c	Puttammaidu Palle	973
b	c	c		c	c	l	c	c	c	c	b	b	c	c	Mopadu	974
c	c	c		c	c	a	c	c	c	c	c	c	c	c	Balijapalem	975
c	c	c		c	c	l	c	c	c	c	c	c	c	c	Ayyavaripalle	976
c	c	c		c	c	a	c	c	c	c	c	c	c	c	Ayyannakota	977
c	c	c		c	c	b	c	c	c	c	c	c	c	c	Malakondapuram	978
c	c	c		c	c	b	c	c	c	c	c	c	c	c	Bodavada	979

**Census of India 2011- Village Directory  
Amenities and Land use (As on 2009)**

**Name of District : Prakasam**

**Location Code No.: 549**

**Name of Mandal Parishad : Pamur**

**Location Code No.: 0814**

Sl. No.	Name of Village	Number of Non-Government Medical Amenities available.							Availability of drinking water - Yes / No								
		Charitable non Govt. hospital/Nursing home.	Medical practitioner with MBBS Degree	Medical practitioner with other degree	Medical practitioner with no degree	Traditional practitioner and faith healer	Medicine Shop	Others	Tap water (Treated/Untreated)	Well water (Covered / Uncovered well)	Hand Pump	Tube wells / Bore well	Spring	River / Canal	Tank / Pond / Lake	Others	
1	2	32	33	34	35	36	37	38	39	40	41	42	43	44	45	46	
957	Kattakinda Palli	0	0	0	1	0	0	0	No	No	Yes	Yes	No	No	No	No	
958	Chilamkur	0	0	0	0	0	0	0	Yes	No	Yes	No	No	No	No	No	
959	Dadireddi Palle	0	0	0	0	0	0	0	No	No	Yes	No	No	No	No	No	
960	Gummalampadu	0	0	0	0	0	0	0	No	Yes	Yes	No	No	No	No	No	
961	Vaggampalle	0	0	0	1	0	0	0	No	Yes	Yes	Yes	No	No	No	No	
962	Raviguntapalle	0	0	0	0	1	0	0	No	Yes	Yes	Yes	No	No	No	No	
963	Nasikatraymentakam	0	0	0	0	0	0	0	No	No	Yes	No	No	No	No	No	
964	Inimerla	0	0	0	0	0	0	0	Yes	Yes	Yes	Yes	No	No	No	No	
965	Chilakapadu	0	0	0	0	0	0	0	No	No	Yes	No	No	No	No	No	
966	Motravulapadu	0	0	0	0	0	0	0	No	No	Yes	Yes	No	No	No	No	
967	Chinthalapalem	0	0	0	0	0	0	0	No	No	Yes	Yes	No	No	No	No	
968	Anumalakonda	0	0	0	0	0	0	0	No	No	Yes	No	No	No	No	No	
969	Bukkapuram	0	0	0	0	0	0	0	Yes	Yes	Yes	No	No	No	No	No	
970	Dubagunta	0	0	0	0	0	0	0	No	Yes	Yes	Yes	No	No	No	No	
971	East Kodigudlapadu	0	0	0	0	0	0	0	No	No	Yes	Yes	No	No	No	No	
972	Tiragandla Dinne	0	0	0	0	0	0	0	No	No	Yes	Yes	No	No	No	No	
973	Puttamnaidu Palle	0	0	0	0	0	0	0	No	No	Yes	No	No	No	No	No	
974	Mopadu	0	0	0	0	1	0	0	Yes	No	Yes	Yes	No	No	No	No	
975	Balijapalem	0	0	0	0	0	0	0	No	No	Yes	No	No	No	No	No	
976	Ayyavaripalle	0	0	0	0	0	0	0	Yes	No	Yes	No	No	No	No	No	
977	Ayyannakota	0	0	0	0	0	0	0	No	No	Yes	Yes	No	No	No	No	
978	Malakondapuram	0	0	0	0	0	0	0	No	No	Yes	No	No	No	No	No	
979	Bodavada	0	0	0	1	0	0	0	No	Yes	Yes	Yes	No	No	No	No	



**Census of India 2011- Village Directory  
Amenities and Land use (As on 2009)**

**Name of District : Prakasam**

**Location Code No.: 549**

**Name of Mandal Parishad : Pamur**

**Location Code No.: 0814**

Availability of toilet & others Yes / No				Communication and transport facilities (If amenities available code -Yes is given except for Village Pin Code ,If not available within the village , the distance range code viz; a for < 5 Kms, b for 5-10 Kms and c for 10+ kms of nearest place where facility is available is given).									Name of Village	Sl. No.
Community toilet including bath.	Community toilet excluding bath.	Rural sanitary mart or sanitary hardware outlet available near the village.	Community bio- gas or recycle of waste for productive use.	Post office(PO)	Sub post office (SPO)	Post & Telegraph office (P&TO)	Village Pin Code	Telephones (Land lines)	Public call office (PCO)	Mobile phone coverage	Internet cafes/ Common service centre (CSC)			
47	48	49	50	51	52	53	54	55	56	57	58	2	1	
No	No	No	No	Yes	c	c	523108	Yes	Yes	Yes	c	Kattakinda Palli	957	
No	No	No	No	Yes	c	c	523108	Yes	Yes	Yes	c	Chilamkur	958	
No	No	No	No	a	c	c	523108	Yes	Yes	Yes	c	Dadireddi Palle	959	
No	No	No	No	a	b	c	523108	Yes	Yes	Yes	b	Gummampadu	960	
No	No	No	No	Yes	b	b	523108	Yes	Yes	Yes	b	Vaggampalle	961	
No	No	No	No	Yes	c	c	523110	Yes	Yes	Yes	c	Raviguntapalle	962	
No	No	No	No	a	c	c	523108	Yes	Yes	Yes	c	Nasikatrayment	963	
No	No	No	No	Yes	b	c	523108	Yes	Yes	Yes	b	Inimerla	964	
No	No	No	No	a	b	c	523108	a	a	Yes	b	Chilakapadu	965	
No	No	No	No	b	b	c	523108	Yes	Yes	Yes	b	Motravulapadu	966	
No	No	No	No	b	b	c	523108	Yes	Yes	Yes	b	Chinthalapalem	967	
No	No	No	No	a	b	c	523108	a	a	Yes	b	Anumalakonda	968	
No	No	No	No	Yes	b	c	523108	Yes	Yes	Yes	b	Bukkapuram	969	
No	No	No	No	Yes	b	c	523108	Yes	Yes	Yes	b	Dubagunta	970	
No	No	No	No	Yes	b	c	523108	Yes	Yes	Yes	b	East Kodigudlapadu	971	
No	No	No	No	a	a	c	523108	Yes	Yes	Yes	b	Tiragandla Dinne	972	
No	No	No	No	a	b	c	523110	Yes	a	Yes	c	Puttamnaidu Palle	973	
No	No	No	No	Yes	a	c	523110	Yes	Yes	Yes	b	Mopadu	974	
No	No	No	No	Yes	a	c	523110	Yes	Yes	Yes	c	Balijapalem	975	
No	No	No	No	Yes	b	c	523110	Yes	Yes	Yes	c	Ayyavaripalle	976	
No	No	No	No	a	b	c	523110	Yes	Yes	Yes	c	Ayyannakota	977	
No	No	No	No	b	b	c	523230	b	b	Yes	c	Malakondapuram	978	
No	No	No	No	Yes	c	c	523108	Yes	Yes	Yes	c	Bodavada	979	

**Census of India 2011- Village Directory  
Amenities and Land use (As on 2009)**

**Name of District : Prakasam**

**Location Code No.: 549**

**Name of Mandal Parishad : Pamur**

**Location Code No.: 0814**

Sl. No.	Name of Village	Communication and transport facilities (If amenities available code -Yes is given except for Village Pin Code, If not available within the village, the distance range code viz; a for < 5 Kms, b for 5-10 Kms and c for 10+ kms of nearest place where facility is available is given).								
		Private courier facility	Bus service (Public & Private)	Railway stations	Auto/Modified Autos	Taxis and Vans	Tractors	Cycle-pulled rickshaws(Manual & Machine driven)	Carts driven by animals	Sea /River ferry service
1	2	59	60	61	62	63	64	65	66	67
957	Kattakinda Palli	c	Yes	c	Yes	c	b		Yes	
958	Chilamkur	c	Yes	c	Yes	c	Yes		Yes	
959	Dadireddi Palle	c	a	c	Yes	c	Yes		b	
960	Gummalampadu	c	a	c	Yes	b	b		b	
961	Vaggampalle	b	Yes	c	Yes	b	b		b	
962	Raviguntapalle	c	Yes	c	Yes	c	c		c	
963	Nasikatraymentambakam	c	a	c	Yes	c	c		c	
964	Inimerla	b	Yes	c	Yes	b	c		b	
965	Chilakapadu	b	a	c	Yes	b	c		c	
966	Motravulapadu	b	Yes	c	Yes	b	b		c	
967	Chinthalapalem	b	a	c	Yes	b	b		c	
968	Anumalakonda	b	a	c	a	b	b		c	
969	Bukkapuram	b	Yes	c	b	b	b		c	
970	Dubagunta	b	Yes	c	Yes	b	c		c	
971	East Kodigudlapadu	b	b	c	Yes	b	c		b	
972	Tiragandla Dinne	b	a	c	Yes	b	c		c	
973	Puttamnaidu Palle	c	a	c	Yes	c	c		c	
974	Mopadu	b	Yes	c	Yes	b	c		c	
975	Balijapalem	c	Yes	c	Yes	c	c		c	
976	Ayyavaripalle	c	Yes	c	Yes	c	c		c	
977	Ayyannakota	c	Yes	c	Yes	c	c		c	
978	Malakondapuram	c	Yes	c	Yes	c	c		c	
979	Bodavada	c	Yes	c	Yes	c	c		c	

**Census of India 2011- Village Directory  
Amenities and Land use (As on 2009)**

**Name of District : Prakasam**

**Location Code No.: 549**

**Name of Mandal Parishad : Pamur**

**Location Code No.: 0814**

Village connected to highways,village roads, banks & credit societies (If amenities available code -Yes is given, If not available within the village , the distance range code viz; a for < 5 Kms, b for 5-10 Kms and c for 10+ kms of nearest place where facility is available is given).												Name of Village	Sl. No.
Connected to national highway(NH)	Connected to state highway(SH)	Connected to major district road (MDR)	Connected to others district road	Pucca roads	Kutchcha roads	Water bounded macadam(WBM) roads	Navigable waterway (river/canal)(NW)	Footpaths (FP)	Commercial & Co-operative Banks	ATM	Agricultural Credit Societies		
68	69	70	71	72	73	74	75	76	77	78	79	2	1
c	c	Yes	Yes	Yes	Yes	b		Yes	c	c	c	Kattakinda Palli	957
c	c	Yes	Yes	Yes	Yes	b		Yes	c	c	c	Chilamkur	958
c	c	Yes	Yes	Yes	Yes	b		Yes	c	c	c	Dadireddi Pallle	959
c	c	a	Yes	a	Yes	b		Yes	b	c	c	Gummalampadu	960
c	c	Yes	Yes	Yes	Yes	Yes		Yes	b	b	b	Vaggampalle	961
c	c	Yes	Yes	Yes	Yes	Yes		Yes	c	c	c	Raviguntapalle	962
c	c	a	Yes	b	Yes	b		Yes	c	c	c	Nasikatrayambakam	963
c	c	Yes	Yes	Yes	Yes	Yes		Yes	b	c	c	Inimerla	964
c	c	a	Yes	a	Yes	b		Yes	b	c	c	Chilakapadu	965
c	c	Yes	Yes	Yes	Yes	b		Yes	b	c	c	Motravulapadu	966
c	c	a	Yes	Yes	Yes	b		Yes	b	c	c	Chinthalapalem	967
c	c	a	Yes	Yes	Yes	b		Yes	b	c	c	Anumalakonda	968
c	c	Yes	Yes	Yes	Yes	b		Yes	b	c	c	Bukkapuram	969
c	c	Yes	Yes	Yes	Yes	b		Yes	b	c	c	Dubagunta	970
c	c	Yes	Yes	Yes	Yes	b		Yes	b	c	c	East Kodigudlapadu	971
c	c	a	Yes	Yes	Yes	b		Yes	b	c	c	Tiragandla Dinne	972
c	c	a	Yes	Yes	Yes	b		Yes	c	c	c	Puttamnaidu Palle	973
c	c	Yes	Yes	Yes	Yes	Yes		Yes	a	c	c	Mopadu	974
c	c	Yes	Yes	Yes	Yes	b		Yes	a	c	c	Balijapalem	975
c	c	Yes	Yes	Yes	Yes	b		Yes	b	c	c	Ayyavaripalle	976
c	c	b	Yes	Yes	Yes	b		Yes	b	c	c	Ayyannakota	977
c	c	Yes	Yes	Yes	Yes	b		Yes	b	c	c	Malakondapuram	978
c	c	Yes	Yes	Yes	Yes	b		Yes	c	c	c	Bodavada	979

**Census of India 2011- Village Directory  
Amenities and Land use (As on 2009)**

**Name of District : Prakasam**

**Location Code No.: 549**

**Name of Mandal Parishad : Pamur**

**Location Code No.: 0814**

Sl. No.	Name of Village	Availability of miscellaneous facilities (If amenities available code -Yes is given, If not available within the village, the distance range code viz; a for < 5 Kms, b for 5-10 Kms and c for 10+ kms of nearest place where facility is available is given).									
		Self-Help Group (SHG)	Public distribution system (PDS) shop	Mandis / Regular market	Weekly Haat	Agricultural marketing society	Integrated Child Development Scheme (Nutritional Centres)	Anganwadi Centre (Nutritional Centres)	Others (Nutritional Centres)	ASHA (Accredited Social Health Activist)	Community centre with/without TV
1	2	80	81	82	83	84	85	86	87	88	89
957	Kattakinda Palli	Yes	Yes	b	c	c	Yes	Yes	Yes	Yes	c
958	Chilamkur	Yes	Yes	a	c	c	Yes	Yes	Yes	Yes	c
959	Dadireddi Pallle	Yes	Yes	Yes	Yes	c	Yes	Yes	Yes	Yes	c
960	Gummalampadu	Yes	a	b	b	c	Yes	a	Yes	a	b
961	Vaggampalle	Yes	Yes	b	b	c	Yes	Yes	Yes	Yes	c
962	Raviguntapalle	Yes	Yes	c	c	c	Yes	Yes	Yes	Yes	c
963	Nasikatraymentakam	Yes	a	c	c	c	Yes	a	Yes	a	c
964	Inimerla	Yes	Yes	b	b	c	Yes	Yes	Yes	Yes	b
965	Chilakapadu	a	a	b	b	c	Yes	a	Yes	a	b
966	Motravulapadu	Yes	a	b	a	c	Yes	Yes	Yes	a	b
967	Chinthalapalem	Yes	Yes	b	b	c	Yes	Yes	Yes	Yes	b
968	Anumalakonda	a	a	b	b	c	Yes	a	Yes	a	b
969	Bukkapuram	Yes	Yes	b	b	c	Yes	Yes	Yes	Yes	b
970	Dubagunta	Yes	Yes	b	b	c	Yes	Yes	Yes	Yes	b
971	East Kodigudlapadu	Yes	Yes	b	b	c	Yes	Yes	Yes	Yes	b
972	Tiragandla Dinne	Yes	Yes	b	b	c	Yes	Yes	Yes	Yes	b
973	Puttamnaidu Palle	Yes	Yes	c	c	c	Yes	a	Yes	a	c
974	Mopadu	Yes	Yes	b	b	c	Yes	Yes	Yes	Yes	b
975	Balijapalem	Yes	Yes	a	a	c	Yes	Yes	Yes	Yes	c
976	Ayyavaripalle	Yes	Yes	b	b	c	Yes	Yes	Yes	Yes	c
977	Ayyannakota	Yes	Yes	b	b	c	Yes	Yes	Yes	Yes	c
978	Malakondapuram	b	b	b	b	c	Yes	b	Yes	b	c
979	Bodavada	Yes	Yes	b	b	c	Yes	Yes	Yes	Yes	b

**Census of India 2011- Village Directory  
Amenities and Land use (As on 2009)**

**Name of District : Prakasam**

**Location Code No.: 549**

**Name of Mandal Parishad : Pamur**

**Location Code No.: 0814**

Availability of miscellaneous facilities (If amenities available code -Yes is given, If not available within the village, the distance range code viz: a for < 5 Kms, b for 5-10 Kms and c for 10+ kms of nearest place where facility is available is given).								Availability of electricity (Yes/No)				Nearest Town		Name of Village	Sl. No.
Sports Field,	Sports Club / Recreation Centre	Cinema / Video Hall	Public Library	Public Reading Room	Newspaper Supply	Assembly Polling station	Birth & Death Registration Office	Power Supply for Domestic Use (ED)	Power Supply for Agricultural Use (EAG)	Power Supply for Commercial Use (EC)	Power Supply for All Uses (EA)	Name	Distance range code i.e. a for <5 Kms, b for 5-10 Kms and c for 10+ kms		
90	91	92	93	94	95	96	97	98	99	100	101	102	103	2	1
c	c	c	c	c	Yes	Yes	Yes	Yes	Yes	Yes	Yes	Kandukur	c	Kattakinda Palli	957
c	c	c	c	c	Yes	Yes	Yes	Yes	Yes	Yes	Yes	Kandukur	c	Chilamkur	958
c	c	c	c	c	Yes	Yes	Yes	Yes	Yes	Yes	Yes	Kandukur	c	Dadireddi Pallle	959
b	c	c	b	c	Yes	Yes	a	Yes	Yes	Yes	Yes	Kandukur	c	Gummalampadu	960
b	c	b	b	b	Yes	Yes	Yes	Yes	Yes	Yes	Yes	Kandukur	c	Vaggampalle	961
c	c	c	c	c	Yes	Yes	Yes	Yes	Yes	Yes	Yes	Kandukur	c	Raviguntapalle	962
c	c	c	c	c	Yes	a	Yes	Yes	Yes	Yes	Yes	Kandukur	c	Nasikatraymentakam	963
c	c	c	c	b	Yes	Yes	Yes	Yes	Yes	Yes	Yes	Kandukur	c	Inimerla	964
c	c	c	c	b	Yes	a	a	Yes	Yes	Yes	Yes	Kandukur	c	Chilakapadu	965
c	c	c	c	b	Yes	Yes	a	Yes	Yes	Yes	Yes	Kandukur	c	Motravulapadu	966
c	c	c	c	b	Yes	Yes	Yes	Yes	Yes	Yes	Yes	Kandukur	c	Chinthalapalem	967
c	c	c	c	b	a	a	a	Yes	Yes	Yes	Yes	Kandukur	c	Anumalakonda	968
c	c	c	c	b	Yes	Yes	Yes	Yes	Yes	Yes	Yes	Kandukur	c	Bukkapuram	969
c	c	c	c	b	Yes	Yes	Yes	Yes	Yes	Yes	Yes	Kandukur	c	Dubagunta	970
c	c	c	c	b	Yes	Yes	Yes	Yes	Yes	Yes	Yes	Kandukur	c	East Kodigudlapadu	971
c	c	c	c	b	Yes	Yes	Yes	Yes	Yes	Yes	Yes	Kandukur	c	Tiragandla Dinne	972
c	c	c	c	c	Yes	Yes	a	Yes	Yes	Yes	Yes	Kandukur	c	Puttamnaidu Palle	973
c	c	c	c	b	Yes	Yes	Yes	Yes	Yes	Yes	Yes	Kandukur	c	Mopadu	974
c	c	c	c	c	Yes	Yes	Yes	Yes	Yes	Yes	Yes	Kandukur	c	Balijapalem	975
c	c	c	c	c	Yes	Yes	Yes	Yes	Yes	Yes	Yes	Kandukur	c	Ayyavaripalle	976
c	c	c	c	c	Yes	a	Yes	Yes	Yes	Yes	Yes	Kandukur	c	Ayyannakota	977
c	c	c	c	c	a	b	b	Yes	Yes	Yes	Yes	Kandukur	c	Malakondapuram	978
c	c	c	c	c	Yes	Yes	Yes	Yes	Yes	Yes	Yes	Kandukur	c	Bodavada	979

**Census of India 2011- Village Directory  
Amenities and Land use (As on 2009)**

**Name of District : Prakasam**

**Location Code No.: 549**

**Name of Mandal Parishad : Pamur**

**Location Code No.: 0814**

Sl. No.	Name of Village	Land Use										
		Area under different types of land use ( in hectares rounded up to one decimal place)										
		Forests	Area under Non-agricultural Uses	Barren and Un-cultivable land	Permanent Pastures and Other Grazing Lands	Land Under Miscellaneous Tree Crops etc.	Culturable Waste Land	Fallow lands other than current fallows	Current Fallows	Net Area Sown	Total Irrigated Land Area	Total Un-irrigated Land Area
1	2	104	105	106	107	108	109	110	111	112	113	114
957	Kattakinda Palli	0	679.9	57.1	200	188.1	363.8	501.8	236.7	521.6	257.8	1002.4
958	Chilamkur	0	174	63.9	0	0	89	6.1	59.3	438.7	189.8	314.2
959	Dadireddi Pallle	203.5	106.8	121	79.4	0	25.1	8.1	50.2	354.9	136.4	276.8
960	Gummalampadu	87.8	165.1	170	87.8	0	172	106	139.3	274	68	451.3
961	Vaggampalle	430.9	211.8	223.8	441.1	0	29.1	17	90.2	677	311.6	472.7
962	Raviguntapalle	554	414	238.8	0	161.9	0	13	357.1	512.3	252.5	629.8
963	Nasikatraymentakam	0	153.8	49	0	0	124.2	6.1	111.2	134.8	59.9	192.1
964	Inimerla	1571	590.8	574.6	0	203.1	201.9	359	168.5	586	211.6	901.8
965	Chilakapadu	0	416	176	0	0	49	106.8	98.4	138.8	10.9	333.1
966	Motravulapadu	0	80.9	89	0	0	49	6.1	46.8	256.2	60.3	248.8
967	Chinthalapalem	0	74.9	21	0	0	59.1	36.4	9.2	342.4	84.2	303.8
968	Anumalakonda	0	104.8	182.1	0	0	25.9	2	161.6	120.6	0.2	284
969	Bukkapuram	0	553.6	363.8	0	0	32	9.7	69.9	331	79.3	331.3
970	Dubagunta	0	456.9	40.1	100	42	119	79.7	34.1	625.2	203.2	535.9
971	East Kodigudlapadu	134.8	9.1	131.9	0	0	0	2.8	72.4	255	155.8	174.4
972	Tiragandla Dinne	0	442.7	49	0	0	125	99.2	217.4	370.7	207.6	479.6
973	Puttamnaidu Palle	0	8.1	2	0	0	0	0.8	17.4	179.7	162.7	35.2
974	Mopadu	0	40.1	319.7	100	54.2	91.9	348.8	208.9	940.5	745.8	752.4
975	Balijapalem	0	172	125.9	0	0	8.1	1.6	162.5	286.9	151	300.1
976	Ayyavaripalle	515.2	552.8	97.9	0	13	129.5	26.3	15.1	693.2	425.7	308.9
977	Ayyannakota	949	134	63.9	0	0	74.1	18.2	215	161.9	76.9	318.2
978	Malakondapuram	0	521.8	235.9	0	0	97.1	335.5	23.9	134.8	33.6	460.5
979	Bodavada	619	50.9	65.8	0	0	200.7	207.2	5.1	697.3	119.4	790.2

**Census of India 2011- Village Directory  
Amenities and Land use (As on 2009)**

**Name of District : Prakasam**

**Location Code No.: 549**

**Name of Mandal Parishad : Pamur**

**Location Code No.: 0814**

Land Use					Name of three most important commodities manufactured			Name of Village	Sl. No.
Area irrigated by source (in hectare).					First	Second	Third		
Canals ( C )	Wells/Tube-wells(W/TW)	Tanks/Lakes(T/L)	Water Falls(WF)	Others(O)					
115	116	117	118	119	120	121	122	2	1
0	132.3	125.4	0	0				Kattakinda Palli	957
0	161.9	27.9	0	0				Chilamkur	958
0	136.4	0	0	0				Dadireddi Palle	959
0	68	0	0	0				Gummalampadu	960
0	238.8	72.8	0	0				Vaggampalle	961
0	252.5	0	0	0				Raviguntapalle	962
0	59.9	0	0	0				Nasikatraymentakam	963
0	211.6	0	0	0				Inimerla	964
0	10.9	0	0	0	Bricks			Chilakapadu	965
0	60.3	0	0	0	Bricks			Motravulapadu	966
0	84.2	0	0	0				Chinthalapalem	967
0	0.2	0	0	0				Anumalakonda	968
0	79.3	0	0	0				Bukkapuram	969
0	144.5	58.7	0	0				Dubagunta	970
0	155.8	0	0	0				East Kodigudlapadu	971
0	207.6	0	0	0				Tiragandla Dinne	972
0	73.6	89	0	0				Puttamnaidu Palle	973
0	94.3	651.5	0	0				Mopadu	974
0	151	0	0	0				Balijapalem	975
0	393.4	32.4	0	0				Ayyavaripalle	976
0	76.9	0	0	0				Ayyannakota	977
0	33.6	0	0	0				Malakondapuram	978
0	87	32.4	0	0				Bodavada	979

**Census of India 2011- Village Directory  
Amenities and Land use (As on 2009)**

Name of District : Prakasam

Location Code No.: 549

Name of Mandal Parishad : Pamur

Location Code No.: 0814

Sl. No.	Name of Village	Location code no.	Total area of the village ( in hectares rounded up to one decimal place)	Total population ( 2011 census )	Number of households (2011 census)	Number of educational amenities available (If not available within the village, the distance range code viz; a for < 5 Kms, b for 5-10 Kms and c for 10+ kms of nearest place where facility is available is given).									
						Pre-Primary school (PP)	Primary school (P)	Middle school (M)	Secondary School (S)	Senior Secondary school (SS)	Degree college of arts science & commerce (ASC)	Engineering college(EC)	Medical college (MC)	Management institute (MI)	Polytechnic (Pt)
1	2	3	4	5	6	7	8	9	10	11	12	13	14	15	16
980	Siddavaram	591499	269	459	111	c	1	b	b	c	c	c	c	c	c
981	Botla Gudur	591500	3411	5616	1287	c	10	3	1	c	c	c	c	c	c
982	Karrollapadu	591501	317	372	78	c	1	a	b	c	c	c	c	c	c
983	Kambaladinne	591502	1160	2597	669	c	5	1	1	c	c	c	c	c	c
984	Renimadugu	591503	929	1374	345	c	3	b	b	c	c	c	c	c	c
<b>Total</b>			<b>38366</b>	<b>43017</b>	<b>10114</b>	<b>0</b>	<b>84</b>	<b>18</b>	<b>7</b>	<b>0</b>	<b>0</b>	<b>0</b>	<b>0</b>	<b>0</b>	<b>0</b>



**Census of India 2011- Village Directory  
Amenities and Land use (As on 2009)**

**Name of District : Prakasam**

**Location Code No.: 549**

**Name of Mandal Parishad : Pamur**

**Location Code No.: 0814**

Number of educational amenities available (If not available within the village, the distance range code viz; a for <5 Kms, b for 5-10 Kms and c for 10+ kms of nearest place where facility is available is given).				Number of Medical Amenities available. (If not available within the village, the distance range code viz; a for < 5 Kms, b for 5-10 Kms and c for 10+ kms of nearest place where facility is available is given).										Name of Village	Sl. No.	
Vocational training school /ITI	Non-formal training centre (NFTC)	Special school for disabled (SSD)	Others (specify)	Community health centre (CHC)	Primary health centre (PHC)	Primary health sub centre (PHS)	Maternity and child welfare centre (MCW)	T. B. clinic (TBC)	Hospital-allopathic (HA)	Hospital-alternative medicine (HO)	Dispensary (D)	Veterinary hospital (VH)	Mobile health clinic (MHC)			Family welfare centre (FWC)
17	18	19	20	21	22	23	24	25	26	27	28	29	30	31	2	1
c	c	c		c	c	b	c	c	c	c	c	c	c	c	Siddavaram	980
c	c	c		c	c	1	c	c	c	c	c	c	c	c	Botla Gudur	981
c	c	c		c	c	b	c	c	c	c	c	c	c	c	Karrollapadu	982
c	c	c		c	c	1	c	c	c	c	c	c	c	c	Kambaladinne	983
c	c	c		c	c	b	c	c	c	c	c	c	c	c	Renimadugu	984
<b>0</b>	<b>0</b>	<b>0</b>	<b>0</b>	<b>0</b>	<b>0</b>	<b>8</b>	<b>0</b>	<b>0</b>	<b>0</b>	<b>0</b>	<b>0</b>	<b>0</b>	<b>0</b>	<b>0</b>		

**Census of India 2011- Village Directory  
Amenities and Land use (As on 2009)**

Name of District : Prakasam

Location Code No.: 549

Name of Mandal Parishad : Pamur

Location Code No.: 0814

Sl. No.	Name of Village	Number of Non-Government Medical Amenities available.							Availability of drinking water - Yes / No								
		Charitable non Govt. hospital/Nursing home.	Medical practitioner with MBBS Degree	Medical practitioner with other degree	Medical practitioner with no degree	Traditional practitioner and faith healer	Medicine Shop	Others	Tap water (Treated/Untreated)	Well water (Covered / Uncovered well)	Hand Pump	Tube wells / Bore well	Spring	River / Canal	Tank / Pond / Lake	Others	
1	2	32	33	34	35	36	37	38	39	40	41	42	43	44	45	46	
980	Siddavaram	0	0	0	0	0	0	0	No	No	Yes	No	No	No	No	No	
981	Botla Gudur	0	0	0	2	0	2	0	Yes	No	Yes	No	No	No	No	No	
982	Karrollapadu	0	0	0	0	0	0	0	No	No	Yes	Yes	No	No	No	No	
983	Kambaladinne	0	0	0	1	0	0	0	Yes	No	Yes	Yes	No	No	No	No	
984	Renimadugu	0	0	0	0	0	0	0	Yes	No	Yes	No	No	No	No	No	
<b>Total</b>		<b>0</b>	<b>0</b>	<b>0</b>	<b>6</b>	<b>2</b>	<b>2</b>	<b>0</b>	<b>8</b>	<b>7</b>	<b>28</b>	<b>14</b>	<b>0</b>	<b>0</b>	<b>0</b>	<b>0</b>	

**Census of India 2011- Village Directory  
Amenities and Land use (As on 2009)**

**Name of District : Prakasam**

**Location Code No.: 549**

**Name of Mandal Parishad : Pamur**

**Location Code No.: 0814**

Availability of toilet & others Yes / No				Communication and transport facilities (If amenities available code -Yes is given except for Village Pin Code ,If not available within the village , the distance range code viz; a for < 5 Kms, b for 5-10 Kms and c for 10+ kms of nearest place where facility is available is given).									Name of Village	Sl. No.
Community toilet including bath.	Community toilet excluding bath.	Rural sanitary mart or sanitary hardware outlet available near the village.	Community bio- gas or recycle of waste for productive use.	Post office(PO)	Sub post office (SPO)	Post & Telegraph office (P&TO)	Village Pin Code	Telephones (Land lines)	Public call office (PCO)	Mobile phone coverage	Internet cafes/ Common service centre (CSC)			
47	48	49	50	51	52	53	54	55	56	57	58	2	1	
No	No	No	No	b	b	c	523110	b	b	Yes	c	Siddavaram	980	
No	No	No	No	Yes	Yes	c	523110	Yes	Yes	Yes	c	Botla Gudur	981	
No	No	No	No	a	b	c	523110	Yes	Yes	Yes	c	Karrollapadu	982	
No	No	No	No	Yes	b	c	523110	Yes	Yes	Yes	c	Kambaladinne	983	
No	No	No	No	a	c	c	523110	Yes	Yes	Yes	c	Renimadugu	984	
<b>0</b>	<b>0</b>	<b>0</b>	<b>0</b>	<b>14</b>	<b>1</b>	<b>0</b>		<b>24</b>	<b>23</b>	<b>28</b>	<b>0</b>			

**Census of India 2011- Village Directory  
Amenities and Land use (As on 2009)**

Name of District : Prakasam

Location Code No.: 549

Name of Mandal Parishad : Pamur

Location Code No.: 0814

Sl. No.	Name of Village	Communication and transport facilities (If amenities available code -Yes is given except for Village Pin Code, If not available within the village, the distance range code viz; a for < 5 Kms, b for 5-10 Kms and c for 10+ kms of nearest place where facility is available is given).									
		Private courier facility	Bus service (Public & Private)	Railway stations	Auto/Modified Autos	Taxis and Vans	Tractors	Cycle-pulled rickshaws(Manual & Machine driven)	Carts driven by animals	Sea /River ferry service	
1	2	59	60	61	62	63	64	65	66	67	
980	Siddavaram	c	b	c	Yes	c	b		b		
981	Botla Gudur	c	Yes	c	Yes	c	c		c		
982	Karrollapadu	c	b	c	Yes	c	c		c		
983	Kambaladinne	c	Yes	c	Yes	c	c		c		
984	Renimadugu	c	Yes	c	Yes	c	b		b		
<b>Total</b>		<b>0</b>	<b>17</b>	<b>0</b>	<b>26</b>	<b>0</b>	<b>2</b>	<b>0</b>	<b>2</b>	<b>0</b>	

**Census of India 2011- Village Directory  
Amenities and Land use (As on 2009)**

**Name of District : Prakasam**

**Location Code No.: 549**

**Name of Mandal Parishad : Pamur**

**Location Code No.: 0814**

Village connected to highways,village roads, banks & credit societies (If amenities available code -Yes is given, If not available within the village , the distance range code viz; a for < 5 Kms, b for 5-10 Kms and c for 10+ kms of nearest place where facility is available is given).												Name of Village	Sl. No.
68	69	70	71	72	73	74	75	76	77	78	79		
c	c	b	Yes	b	Yes	b		Yes	b	c	c	Siddavaram	980
c	c	Yes	Yes	Yes	Yes	Yes		Yes	Yes	c	c	Botla Gudur	981
c	c	b	Yes	b	Yes	b		Yes	b	c	c	Karrollapadu	982
c	c	Yes	Yes	Yes	Yes	Yes		Yes	Yes	c	c	Kambaladinne	983
c	c	a	Yes	Yes	Yes	b		Yes	b	c	c	Renimadugu	984
<b>0</b>	<b>0</b>	<b>17</b>	<b>28</b>	<b>23</b>	<b>28</b>	<b>6</b>	<b>0</b>	<b>28</b>	<b>2</b>	<b>0</b>	<b>0</b>		

**Census of India 2011- Village Directory  
Amenities and Land use (As on 2009)**

**Name of District : Prakasam**

**Location Code No.: 549**

**Name of Mandal Parishad : Pamur**

**Location Code No.: 0814**

Sl. No.	Name of Village	Availability of miscellaneous facilities (If amenities available code -Yes is given, If not available within the village, the distance range code viz; a for < 5 Kms, b for 5-10 Kms and c for 10+ kms of nearest place where facility is available is given).									
		Self-Help Group (SHG)	Public distribution system (PDS) shop	Mandis / Regular market	Weekly Haat	Agricultural marketing society	Integrated Child Development Scheme (Nutritional Centres)	Anganwadi Centre (Nutritional Centres)	Others (Nutritional Centres)	ASHA (Accredited Social Health Activist)	Community centre with/without TV
1	2	80	81	82	83	84	85	86	87	88	89
980	Siddavaram	Yes	b	b	b	c	Yes	b	Yes	Yes	b
981	Botla Gudur	Yes	Yes	Yes	Yes	c	Yes	Yes	Yes	Yes	Yes
982	Karrollapadu	Yes	a	b	b	c	Yes	Yes	Yes	Yes	a
983	Kambaladinne	Yes	Yes	b	b	c	Yes	Yes	Yes	Yes	b
984	Renimadugu	Yes	Yes	c	c	c	Yes	Yes	Yes	Yes	b
<b>Total</b>		<b>25</b>	<b>20</b>	<b>2</b>	<b>2</b>	<b>0</b>	<b>28</b>	<b>21</b>	<b>28</b>	<b>21</b>	<b>1</b>

**Census of India 2011- Village Directory  
Amenities and Land use (As on 2009)**

**Name of District : Prakasam**

**Location Code No.: 549**

**Name of Mandal Parishad : Pamur**

**Location Code No.: 0814**

Availability of miscellaneous facilities (If amenities available code -Yes is given, If not available within the village, the distance range code viz; a for < 5 Kms, b for 5-10 Kms and c for 10+ kms of nearest place where facility is available is given).								Availability of electricity (Yes/No)				Nearest Town		Name of Village	Sl. No.
Sports Field,	Sports Club / Recreation Centre	Cinema / Video Hall	Public Library	Public Reading Room	Newspaper Supply	Assembly Polling station	Birth & Death Registration Office	Power Supply for Domestic Use (ED)	Power Supply for Agricultural Use (EAG)	Power Supply for Commercial Use (EC)	Power Supply for All Uses (EA)	Name	Distance range code i.e. a for <5 Kms, b for 5-10 Kms and c for 10+ kms		
90	91	92	93	94	95	96	97	98	99	100	101	102	103	2	1
c	c	c	c	c	Yes	Yes	b	Yes	Yes	Yes	Yes	Kandukur	c	Siddavaram	980
c	c	c	c	c	Yes	Yes	Yes	Yes	Yes	Yes	Yes	Kandukur	c	Botla Gudur	981
c	c	c	c	c	Yes	Yes	a	Yes	Yes	Yes	Yes	Kandukur	c	Karrollapadu	982
c	c	c	c	c	Yes	Yes	Yes	Yes	Yes	Yes	Yes	Kandukur	c	Kambaladinne	983
c	c	c	c	c	Yes	Yes	b	Yes	Yes	Yes	Yes	Kandukur	c	Renimadugu	984
<b>0</b>	<b>0</b>	<b>0</b>	<b>0</b>	<b>0</b>	<b>26</b>	<b>23</b>	<b>19</b>	<b>28</b>	<b>28</b>	<b>28</b>	<b>28</b>		<b>0</b>		

**Census of India 2011- Village Directory  
Amenities and Land use (As on 2009)**

**Name of District : Prakasam**

**Location Code No.: 549**

**Name of Mandal Parishad : Pamur**

**Location Code No.: 0814**

Sl. No.	Name of Village	Land Use										
		Area under different types of land use ( in hectares rounded up to one decimal place)										
		Forests	Area under Non-agricultural Uses	Barren and Un-cultivable land	Permanent Pastures and Other Grazing Lands	Land Under Miscellaneous Tree Crops etc.	Culturable Waste Land	Fallow lands other than current fallows	Current Fallows	Net Area Sown	Total Irrigated Land Area	Total Un-irrigated Land Area
1	2	104	105	106	107	108	109	110	111	112	113	114
980	Siddavaram	0	50	0	0	0	63.1	18.9	87	50	65.2	90.7
981	Botla Gudur	404.7	637	91	404.7	0	91	12.1	397.3	1373.1	794.8	987.7
982	Karrollapadu	0	10.9	25.1	0	0	0	18.2	40.6	222.2	123.4	157.6
983	Kambaladinne	0	94	121	0	0	48.2	4	217.7	675	516	380.8
984	Renimadugu	0	176.8	33.2	3.2	100	4.9	29.1	89.7	492.1	140.8	470.1
<b>Total</b>		<b>5469.9</b>	<b>7083.5</b>	<b>3732.5</b>	<b>1416.2</b>	<b>762.3</b>	<b>2273</b>	<b>2381</b>	<b>3402.5</b>	<b>11845.9</b>	<b>5644.4</b>	<b>11984</b>



**Census of India 2011- Village Directory  
Amenities and Land use (As on 2009)**

**Name of District : Prakasam**

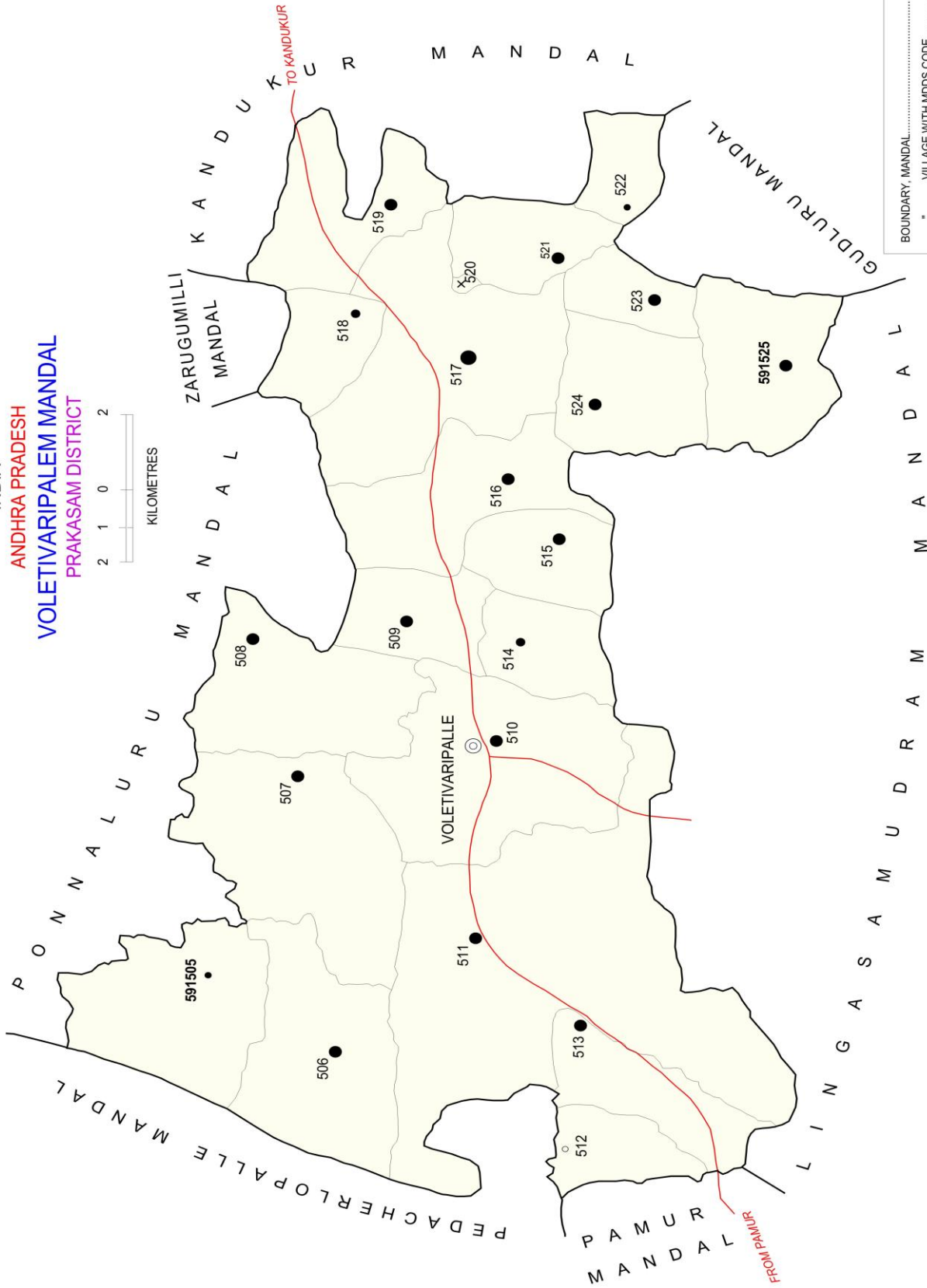
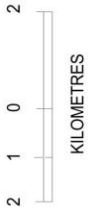
**Location Code No.: 549**

**Name of Mandal Parishad : Pamur**

**Location Code No.: 0814**

Land Use					Name of three most important commodities manufactured			Name of Village	Sl. No.
Area irrigated by source (in hectare).					First	Second	Third		
Canals (C)	Wells/Tube-wells(W/TW)	Tanks/Lakes(T/L)	Water Falls(WF)	Others(O)					
115	116	117	118	119	120	121	122	2	1
0	65.2	0	0	0				Siddavaram	980
0	129.1	665.7	0	0				Botla Gudur	981
0	32.4	91	0	0				Karrollapadu	982
0	6.1	509.9	0	0				Kambaladinne	983
0	92.3	48.6	0	0				Renimadugu	984
<b>0</b>	<b>3239.1</b>	<b>2405.3</b>	<b>0</b>	<b>0</b>					

INDIA  
 ANDHRA PRADESH  
 VOLETIVARIPALEM MANDAL  
 PRAKASAM DISTRICT



BOUNDARY, MANDAL.....	591505
VILLAGE WITH MDDS CODE.....	○
HEADQUARTERS, MANDAL.....	⊗
POPULATION SIZE OF VILLAGES :	
BELOW 200, 200-499, 500-999, 1000-4999, 5000 AND ABOVE.....	● ● ● ● ●
UNINHABITED VILLAGE WITH MDDS CODE.....	X 591520
IMPORTANT METALLED ROAD.....	—
RIVER AND STREAM.....	~

AREA : 257.36 Sq.kms.  
 POPULATION : 39855  
 NO. OF TOWNS : NIL  
 NO. OF VILLAGES : 21  
 DISTANCE FROM Dist. H. Qrts.  
 TO MANDAL : 73 Kms.

**ALPHABETICAL LIST OF VILLAGES (MANDAL PARISHAD WISE)  
PRAKASAM DISTRICT**

Sl. No.	Name of Village	2011 Census Location Code No.	2001 Census Location Code No.
1	2	3	4
<b>Name of Mandal Parishad : Voletivaripalem</b>			
<b>Name of Mandal : Voletivaripalem (0051)</b>			
1	Ayyavaripalle	2854905147591513	2818005102250700
2	Chundi	2854905147591511	2818005102250500
3	East Polineni Palem	2854905147591509	2818005102250300
4	Kakutur	2854905147591519	2818005102251300
5	Kalavalla	2854905147591525	2818005102251900
6	Kondareddipalem	2854905147591522	2818005102251600
7	Kondasamudram	2854905147591515	2818005102250900
8	Naladalapur	2854905147591523	2818005102251700
9	Nawabpalem	2854905147591508	2818005102250200
10	Nekunam Puram K.Kandrika	2854905147591520	2818005102251400
11	Nekunampuram @ Pokur	2854905147591517	2818005102251100
12	Nukavaram	2854905147591518	2818005102251200
13	Polineni Cheruvu	2854905147591506	2818005102250000
14	Ramachandrapuram	2854905147591507	2818005102250100
15	Ramalingapuram	2854905147591512	2818005102250600
16	Sakhavaram	2854905147591524	2818005102251800
17	Sameerapalem	2854905147591516	2818005102251000
18	Singammenipalle	2854905147591521	2818005102251500
19	Veeranna Palem	2854905147591505	2818005102249900
20	Voletivaripalem	2854905147591510	2818005102250400
21	Z.Uppalapadu	2854905147591514	2818005102250800

**Census of India 2011- Village Directory  
Amenities and Land use (As on 2009)**

**Name of District : Prakasam**

**Location Code No.: 549**

**Name of Mandal Parishad : Voletivaripalem**

**Location Code No.: 0815**

Sl. No.	Name of Village	Location code no.	Total area of the village ( in hectares rounded up to one decimal place)	Total population ( 2011 census )	Number of households (2011 census)	Number of educational amenities available (If not available within the village, the distance range code viz; a for < 5 Kms, b for 5-10 Kms and c for 10+ kms of nearest place where facility is available is given).									
						Pre-Primary school (PP)	Primary school (P)	Middle school (M)	Secondary School (S)	Senior Secondary school (SS)	Degree college of arts science & commerce (ASC)	Engineering college(EC)	Medical college (MC)	Management institute (MI)	Polytechnic (Pt)
1	2	3	4	5	6	7	8	9	10	11	12	13	14	15	16
985	Veeranna Palem	591505	805	251	54	a	1	a	b	c	c	c	c	c	c
986	Polineni Cheruvu	591506	2024	1589	380	b	4	1	b	c	c	c	c	c	c
987	Ramachandrapuram	591507	348	1856	353	1	2	1	b	c	c	c	c	c	c
988	Nawabpalem	591508	1067	1420	310	b	2	b	b	c	c	c	c	c	c
989	East Polineni Palem	591509	338	2017	482	b	3	1	a	c	c	c	c	c	c
990	Voletivaripalem	591510	1975	3622	773	b	5	2	2	c	c	c	c	c	c
991	Chundi	591511	3072	4350	1002	b	6	1	b	c	c	c	c	c	c
992	Ramalingapuram	591512	179	119	27	c	1	a	a	a	c	c	c	c	c
993	Ayyavaripalle	591513	3824	1521	356	c	3	1	1	b	c	c	c	c	c
994	Z.Uppalapadu	591514	1183	790	186	b	1	a	a	c	c	c	c	c	c
995	Kondasamudram	591515	1347	1251	315	b	2	1	b	c	c	c	c	c	c
996	Sameerapalem	591516	1335	1837	418	b	3	a	b	c	c	c	c	c	c
997	Nekunampuram @ Pokur	591517	2317	7870	1888	1	8	3	2	c	c	c	c	c	c
998	Nukavaram	591518	574	535	133	a	2	a	a	b	b	b	c	b	c
999	Kakutur Nekunam Puram	591519	1181	1527	383	a	4	a	a	a	a	a	c	a	c
1000	K.Kandrika	591520	23	0	0										
1001	Singamnenipalle	591521	733	1469	379	c	2	a	b	c	c	c	c	c	c
1002	Kondareddipalem	591522	241	299	69	c	1	a	a	c	c	c	c	c	c
1003	Naladalapur	591523	613	2059	494	c	2	1	1	c	c	c	c	c	c
1004	Sakhavaram	591524	1356	2992	728	c	4	1	1	c	c	c	c	c	c
1005	Kalavalla	591525	1034	2481	623	c	2	1	a	c	c	c	c	c	c
<b>Total</b>			<b>25569</b>	<b>39855</b>	<b>9353</b>	<b>2</b>	<b>58</b>	<b>14</b>	<b>7</b>	<b>0</b>	<b>0</b>	<b>0</b>	<b>0</b>	<b>0</b>	<b>0</b>

**Census of India 2011- Village Directory  
Amenities and Land use (As on 2009)**

**Name of District : Prakasam**

**Location Code No.: 549**

**Name of Mandal Parishad : Voletivaripalem**

**Location Code No.: 0815**

Number of educational amenities available (If not available within the village, the distance range code viz; a for <5 Kms, b for 5-10 Kms and c for 10+ kms of nearest place where facility is available is given).				Number of Medical Amenities available. (If not available within the village, the distance range code viz; a for < 5 Kms, b for 5-10 Kms and c for 10+ kms of nearest place where facility is available is given).										Name of Village	Sl. No.	
Vocational training school /ITI	Non-formal training centre (NFTC)	Special school for disabled (SSD)	Others (specify)	Community health centre (CHC)	Primary health centre (PHC)	Primary health sub centre (PHS)	Maternity and child welfare centre (MCW)	T. B. clinic (TBC)	Hospital-allopathic (HA)	Hospital-alternative medicine (HO)	Dispensary (D)	Veterinary hospital (VH)	Mobile health clinic (MHC)			Family welfare centre (FWC)
17	18	19	20	21	22	23	24	25	26	27	28	29	30	31	2	1
c	c	c		c	b	a	c	c	c	c	b	b	c	b	Veeranna Palem	985
c	c	c		c	b	a	c	c	c	c	b	b	c	b	Polineni Cheruvu	986
c	c	c		c	b	1	c	c	c	c	b	b	c	b	Ramachandrapuram	987
c	c	c		c	b	b	c	c	c	c	b	b	c	b	Nawabpalem	988
c	c	c		c	a	1	c	c	c	c	a	a	c	a	East Polineni Palem	989
c	c	c		c	1	1	c	c	c	c	1	1	c	c	Voletivaripalem	990
c	c	c		c	b	1	c	c	c	c	b	b	c	c	Chundi	991
c	c	c		c	c	b	c	c	c	c	c	c	c	c	Ramalingapuram	992
c	c	c		c	b	a	c	c	c	c	b	b	c	b	Ayyavaripalle	993
c	c	c		c	a	a	c	c	c	c	a	a	c	a	Z.Uppalapadu	994
c	c	c		c	c	b	c	c	c	c	c	b	c	c	Kondasamudram	995
c	c	c		c	b	b	c	c	c	c	b	b	c	b	Sameerapalem	996
c	c	c		c	c	2	c	c	c	c	c	1	c	c	Nekunampuram @ Pokur	997
b	c	c		b	b	a	c	c	c	c	b	a	b	b	Nukavaram	998
a	c	c		c	c	a	c	c	c	c	a	a	c	a	Kakutur	999
															Nekunam Puram K.Kandrika	1000
c	c	c		c	c	b	c	c	c	c	c	b	c	c	Singammenipalle	1001
c	c	c		c	c	a	c	c	c	c	c	b	c	c	Kondareddipalem	1002
c	c	c		c	c	1	c	c	c	c	c	c	c	c	Naladalapur	1003
c	c	c		c	c	1	c	c	c	c	c	c	c	c	Sakhavaram	1004
c	c	c		c	c	a	c	c	c	c	c	c	c	c	Kalavalla	1005
<b>0</b>	<b>0</b>	<b>0</b>	<b>0</b>	<b>0</b>	<b>1</b>	<b>8</b>	<b>0</b>	<b>0</b>	<b>0</b>	<b>0</b>	<b>1</b>	<b>2</b>	<b>0</b>	<b>0</b>		

**Census of India 2011- Village Directory  
Amenities and Land use (As on 2009)**

**Name of District : Prakasam**

**Location Code No.: 549**

**Name of Mandal Parishad : Voletivaripalem**

**Location Code No.: 0815**

Sl. No.	Name of Village	Number of Non-Government Medical Amenities available.							Availability of drinking water - Yes / No							
		Charitable non Govt. hospital/Nursing home.	Medical practitioner with MBBS Degree	Medical practitioner with other degree	Medical practitioner with no degree	Traditional practitioner and faith healer	Medicine Shop	Others	Tap water (Treated/Untreated)	Well water (Covered / Uncovered well)	Hand Pump	Tube wells / Bore well	Spring	River / Canal	Tank / Pond / Lake	Others
1	2	32	33	34	35	36	37	38	39	40	41	42	43	44	45	46
985	Veeranna Palem	0	0	0	0	0	0	0	No	No	Yes	Yes	No	No	No	No
986	Polineni Cheruvu	0	0	0	0	0	0	0	Yes	Yes	Yes	Yes	No	No	No	No
987	Ramachandrapuram	0	0	0	0	0	0	0	Yes	Yes	Yes	Yes	No	No	No	No
988	Nawabpalem	0	0	0	0	0	0	0	Yes	Yes	Yes	Yes	No	No	No	No
989	East Polineni Palem	0	0	0	0	0	0	0	Yes	Yes	Yes	Yes	No	No	No	No
990	Voletivaripalem	0	0	0	1	0	1	0	Yes	Yes	Yes	Yes	No	No	No	No
991	Chundi	0	0	0	1	0	0	0	Yes	Yes	Yes	Yes	No	No	No	No
992	Ramalingapuram	0	0	0	0	0	0	0	No	No	Yes	Yes	No	No	No	No
993	Ayyavaripalle	0	0	0	0	0	0	0	Yes	No	Yes	Yes	Yes	No	No	No
994	Z.Uppalapadu	0	0	0	0	0	0	0	Yes	Yes	Yes	Yes	No	No	No	No
995	Kondasamudram	0	0	0	0	0	0	0	Yes	Yes	Yes	Yes	No	No	No	No
996	Sameerapalem	0	0	0	0	0	0	0	Yes	Yes	Yes	Yes	No	No	No	No
997	Nekunampuram @ Pokur	0	0	0	2	0	0	0	Yes	Yes	Yes	Yes	No	No	No	No
998	Nukavaram	0	0	0	0	0	0	0	Yes	Yes	Yes	Yes	No	No	No	No
999	Kakutur	0	0	0	0	0	0	0	Yes	Yes	Yes	Yes	No	No	No	No
1000	Nekunam Puram K.Kandrika															
1001	Singammenipalle	0	0	0	0	0	0	0	Yes	Yes	Yes	Yes	No	No	Yes	No
1002	Kondareddipalem	0	0	0	0	0	0	0	Yes	Yes	Yes	No	No	No	No	No
1003	Naladalapur	0	0	0	0	0	0	0	Yes	Yes	Yes	Yes	No	No	Yes	No
1004	Sakhavaram	0	0	0	0	0	0	0	Yes	Yes	Yes	Yes	No	No	No	No
1005	Kalavalla	0	0	0	1	0	0	0	Yes	Yes	Yes	Yes	No	No	No	No
<b>Total</b>		<b>0</b>	<b>0</b>	<b>0</b>	<b>5</b>	<b>0</b>	<b>1</b>	<b>0</b>	<b>18</b>	<b>17</b>	<b>20</b>	<b>19</b>	<b>1</b>	<b>0</b>	<b>2</b>	<b>0</b>

**Census of India 2011- Village Directory  
Amenities and Land use (As on 2009)**

**Name of District : Prakasam**

**Location Code No.: 549**

**Name of Mandal Parishad : Voletivaripalem**

**Location Code No.: 0815**

Availability of toilet & others Yes / No				Communication and transport facilities (If amenities available code -Yes is given except for Village Pin Code ,If not available within the village , the distance range code viz; a for < 5 Kms, b for 5-10 Kms and c for 10+ kms of nearest place where facility is available is given).									Name of Village	Sl. No.
Community toilet including bath.	Community toilet excluding bath.	Rural sanitary mart or sanitary hardware outlet available near the village.	Community bio- gas or recycle of waste for productive use.	Post office(PO)	Sub post office (SPO)	Post & Telegraph office (P&TO)	Village Pin Code	Telephones (Land lines)	Public call office (PCO)	Mobile phone coverage	Internet cafes/ Common service centre (CSC)			
47	48	49	50	51	52	53	54	55	56	57	58	2	1	
No	No	No	No	a	b	c	523116	a	a	Yes	c	Veeranna Palem	985	
No	No	No	No	Yes	b	c	523116	b	b	Yes	c	Polineni Cheruvu	986	
No	No	No	No	Yes	b	c	523116	c	c	Yes	c	Ramachandrapuram	987	
No	No	No	No	a	b	c	523116	b	b	Yes	c	Nawabpalem	988	
No	No	No	No	Yes	a	c	523116	c	c	Yes	c	East Polineni Palem	989	
No	No	No	No	a	Yes	c	523116	Yes	Yes	Yes	c	Voletivaripalem	990	
No	No	No	No	Yes	b	c	523116	Yes	Yes	Yes	c	Chundi	991	
No	No	No	No	a	c	c	523116	c	c	Yes	c	Ramalingapuram	992	
No	No	No	No	Yes	b	c	523116	b	b	Yes	c	Ayyavaripalle	993	
No	No	No	No	a	a	c	523116	b	b	Yes	c	Z.Uppalapadu	994	
No	No	No	No	Yes	b	c	523116	a	a	Yes	c	Kondasamudram	995	
No	No	No	No	Yes	b	c	523116	Yes	Yes	Yes	Yes	Sameerapalem	996	
No	No	No	No	Yes	Yes	c	523116	Yes	Yes	Yes	c	Nekunampuram @ Pokur	997	
No	No	No	No	a	a	b	523116	Yes	Yes	Yes	b	Nukavaram	998	
No	No	No	No	a	a	c	523116	Yes	Yes	Yes	c	Kakatur	999	
												Nekunam Puram		
												K.Kandrika	1000	
No	No	No	No	Yes	b	c	523113	Yes	Yes	Yes	c	Singammenipalle	1001	
No	No	No	No	Yes	b	c	523116	a	a	Yes	c	Kondareddipalem	1002	
No	No	No	No	Yes	b	c	523113	Yes	Yes	Yes	c	Naladalapur	1003	
No	No	No	No	Yes	a	c	523113	Yes	Yes	Yes	c	Sakhavaram	1004	
No	No	No	No	Yes	c	c	523113	a	a	Yes	c	Kalavalla	1005	
<b>0</b>	<b>0</b>	<b>0</b>	<b>0</b>	<b>13</b>	<b>2</b>	<b>0</b>		<b>9</b>	<b>9</b>	<b>20</b>	<b>1</b>			

**Census of India 2011- Village Directory  
Amenities and Land use (As on 2009)**

Name of District : Prakasam

Location Code No.: 549

Name of Mandal Parishad : Voletivaripalem

Location Code No.: 0815

Sl. No.	Name of Village	Communication and transport facilities (If amenities available code -Yes is given except for Village Pin Code, If not available within the village, the distance range code viz; a for < 5 Kms, b for 5-10 Kms and c for 10+ kms of nearest place where facility is available is given).								
		Private courier facility	Bus service (Public & Private)	Railway stations	Auto/Modified Autos	Taxis and Vans	Tractors	Cycle-pulled rickshaws(Manual & Machine driven)	Carts driven by animals	Sea /River ferry service
1	2	59	60	61	62	63	64	65	66	67
985	Veeranna Palem	c	a	c	a	c	b		c	
986	Polineni Cheruvu	c	Yes	c	Yes	c	Yes		c	
987	Ramachandrapuram	c	b	c	Yes	c	Yes		c	
988	Nawabpalem	c	b	c	Yes	c	Yes		c	
989	East Polineni Palem	c	Yes	c	Yes	c	Yes		c	
990	Voletivaripalem	c	Yes	c	Yes	c	Yes		c	
991	Chundi	c	Yes	c	Yes	c	Yes		c	
992	Ramalingapuram	c	a	c	c	c	a		b	
993	Ayyavaripalle	c	Yes	c	Yes	c	Yes		b	
994	Z.Uppalapadu	c	a	c	Yes	b	Yes		b	
995	Kondasamudram	c	Yes	c	Yes	b	Yes		b	
996	Sameerapalem	c	Yes	c	a	Yes	b	Yes	c	
997	Nekunampuram @ Pokur	c	Yes	c	Yes	b	Yes		c	
998	Nukavaram	b	a	c	Yes	b	Yes		c	
999	Kakutur	a	a	c	Yes	a	Yes		c	
1000	Nekunam Puram K.Kandrika									
1001	Singammenipalle	c	Yes	b	Yes	c	Yes		c	
1002	Kondareddipalem	Yes	a	c	a	c	a		c	
1003	Naladalapur	c	Yes	c	Yes	c	Yes		c	
1004	Sakhavaram	c	Yes	c	Yes	c	Yes		c	
1005	Kalavalla	c	Yes	c	Yes	c	Yes		c	
<b>Total</b>		<b>1</b>	<b>12</b>	<b>0</b>	<b>16</b>	<b>1</b>	<b>16</b>	<b>1</b>	<b>0</b>	<b>0</b>



**Census of India 2011- Village Directory  
Amenities and Land use (As on 2009)**

**Name of District : Prakasam**

**Location Code No.: 549**

**Name of Mandal Parishad : Voletivaripalem**

**Location Code No.: 0815**

Village connected to highways,village roads, banks & credit societies (If amenities available code -Yes is given, If not available within the village , the distance range code viz; a for < 5 Kms, b for 5-10 Kms and c for 10+ kms of nearest place where facility is available is given).												Name of Village	Sl. No.
Connected to national highway(NH)	Connected to state highway(SH)	Connected to major district road (MDR)	Connected to others district road	Pucca roads	Kutchcha roads	Water bounded macadam(WBM) roads	Navigable waterway (river/canal)(NW)	Footpaths (FP)	Commercial & Co-operative Banks	ATM	Agricultural Credit Societies		
68	69	70	71	72	73	74	75	76	77	78	79	2	1
c	c	b	Yes	b	Yes	b		Yes	b	b	b	Veeranna Palem	985
c	c	a	Yes	Yes	Yes	b		Yes	b	b	b	Polineni Cheruvu	986
c	c	b	Yes	Yes	Yes	b		Yes	b	b	b	Ramachandrapuram	987
c	c	b	Yes	Yes	Yes	b		Yes	b	b	b	Nawabpalem	988
c	c	Yes	Yes	Yes	Yes	b		Yes	a	a	a	East Polineni Palem	989
c	c	Yes	Yes	Yes	Yes	Yes		Yes	Yes	Yes	Yes	Voletivaripalem	990
c	c	Yes	Yes	Yes	Yes	Yes		Yes	b	b	b	Chundi	991
c	c	a	Yes	b	Yes	b		Yes	c	c	c	Ramalingapuram	992
c	c	Yes	Yes	Yes	Yes	b		Yes	b	b	b	Ayyavaripalle	993
c	c	a	Yes	Yes	Yes	b		Yes	a	a	a	Z.Uppalapadu	994
c	c	a	Yes	Yes	Yes	b		Yes	b	c	c	Kondasamudram	995
c	b	a	Yes	Yes	Yes	b		Yes	b	c	b	Sameerapalem	996
c	c	Yes	Yes	Yes	Yes	Yes		Yes	Yes	c	Yes	Nekunampuram @ Pokur	997
c	b	a	Yes	Yes	Yes	b		Yes	a	b	a	Nukavaram	998
c	c	a	Yes	Yes	Yes	b		Yes	a	c	a	Kakutur	999
												Nekunam Puram K.Kandrika	1000
c	c	a	Yes	Yes	Yes	b		Yes	c	c	b	Singammenipalle	1001
c	c	b	Yes	b	Yes	b		Yes	c	c	b	Kondareddipalem	1002
c	c	b	Yes	Yes	Yes	b		Yes	b	c	c	Naladalapur	1003
c	c	a	Yes	Yes	Yes	Yes		Yes	Yes	c	a	Sakhavaram	1004
c	c	c	Yes	Yes	Yes	b		Yes	b	c	b	Kalavalla	1005
<b>0</b>	<b>0</b>	<b>5</b>	<b>20</b>	<b>17</b>	<b>20</b>	<b>4</b>	<b>0</b>	<b>20</b>	<b>3</b>	<b>1</b>	<b>2</b>		

**Census of India 2011- Village Directory  
Amenities and Land use (As on 2009)**

**Name of District : Prakasam**

**Location Code No.: 549**

**Name of Mandal Parishad : Voletivaripalem**

**Location Code No.: 0815**

Sl. No.	Name of Village	Availability of miscellaneous facilities (If amenities available code -Yes is given, If not available within the village, the distance range code viz; a for < 5 Kms, b for 5-10 Kms and c for 10+ kms of nearest place where facility is available is given).									
		Self-Help Group (SHG)	Public distribution system (PDS) shop	Mandis / Regular market	Weekly Haat	Agricultural marketing society	Integrated Child Development Scheme (Nutritional Centres)	Anganwadi Centre (Nutritional Centres)	Others (Nutritional Centres)	ASHA (Accredited Social Health Activist)	Community centre with/without TV
1	2	80	81	82	83	84	85	86	87	88	89
985	Veeranna Palem	Yes	a	c	c	c	Yes	a	Yes	a	c
986	Polineni Cheruvu	Yes	Yes	c	c	c	Yes	Yes	Yes	Yes	c
987	Ramachandrapuram	Yes	Yes	c	c	c	Yes	Yes	Yes	Yes	c
988	Nawabpalem	Yes	Yes	c	c	c	Yes	Yes	Yes	Yes	b
989	East Polineni Palem	Yes	Yes	b	b	c	Yes	Yes	Yes	Yes	b
990	Voletivaripalem	Yes	Yes	Yes	Yes	c	Yes	Yes	Yes	Yes	b
991	Chundi	Yes	Yes	Yes	Yes	c	Yes	Yes	Yes	Yes	Yes
992	Ramalingapuram	Yes	a	b	b	c	Yes	a	Yes	a	b
993	Ayyavaripalle	Yes	Yes	c	c	c	Yes	Yes	Yes	Yes	b
994	Z.Uppalapadu	Yes	Yes	c	c	c	Yes	Yes	Yes	a	b
995	Kondasamudram	Yes	Yes	c	c	c	Yes	Yes	Yes	Yes	b
996	Sameerapalem	Yes	Yes	b	b	c	Yes	Yes	Yes	Yes	b
997	Nekunampuram @ Pokur	Yes	Yes	Yes	Yes	c	Yes	Yes	Yes	Yes	Yes
998	Nukavaram	Yes	Yes	a	a	b	Yes	Yes	Yes	Yes	a
999	Kakutur	Yes	Yes	a	a	c	Yes	Yes	Yes	Yes	a
1000	Nekunam Puram K.Kandrika										
1001	Singamnenipalle	Yes	Yes	c	c	c	Yes	Yes	Yes	Yes	c
1002	Kondareddipalem	Yes	Yes	c	c	c	Yes	Yes	Yes	a	c
1003	Naladalapur	Yes	Yes	c	c	c	Yes	Yes	Yes	Yes	c
1004	Sakhavaram	Yes	Yes	c	c	c	Yes	Yes	Yes	Yes	c
1005	Kalavalla	Yes	Yes	c	c	c	Yes	Yes	Yes	Yes	c
<b>Total</b>		<b>20</b>	<b>18</b>	<b>3</b>	<b>3</b>	<b>0</b>	<b>20</b>	<b>18</b>	<b>20</b>	<b>16</b>	<b>2</b>

**Census of India 2011- Village Directory  
Amenities and Land use (As on 2009)**

**Name of District : Prakasam**

**Location Code No.: 549**

**Name of Mandal Parishad : Voletivaripalem**

**Location Code No.: 0815**

Availability of miscellaneous facilities (If amenities available code -Yes is given, If not available within the village, the distance range code viz; a for < 5 Kms, b for 5-10 Kms and c for 10+ kms of nearest place where facility is available is given).								Availability of electricity (Yes/No)				Nearest Town		Name of Village	Sl. No.
Sports Field,	Sports Club / Recreation Centre	Cinema / Video Hall	Public Library	Public Reading Room	Newspaper Supply	Assembly Polling station	Birth & Death Registration Office	Power Supply for Domestic Use (ED)	Power Supply for Agricultural Use (EAG)	Power Supply for Commercial Use (EC)	Power Supply for All Uses (EA)	Name	Distance range code i.e. a for <5 Kms, b for 5-10 Kms and c for 10+ kms		
90	91	92	93	94	95	96	97	98	99	100	101	102	103	2	1
c	c	c	c	c	Yes	a	a	Yes	Yes	Yes	Yes	Kandukur	c	Veeranna Palem	985
c	c	c	c	c	Yes	Yes	Yes	Yes	Yes	Yes	Yes	Kandukur	c	Polineni Cheruvu	986
c	c	c	c	b	Yes	Yes	Yes	Yes	Yes	Yes	Yes	Kandukur	c	Ramachandrapuram	987
c	c	c	c	b	Yes	Yes	Yes	Yes	Yes	Yes	Yes	Kandukur	c	Nawabpalem	988
c	c	c	c	b	Yes	Yes	Yes	Yes	Yes	Yes	Yes	Kandukur	c	East Polineni Palem	989
c	c	c	c	Yes	Yes	Yes	Yes	Yes	Yes	Yes	Yes	Kandukur	c	Voletivaripalem	990
c	c	c	c	b	Yes	Yes	Yes	Yes	Yes	Yes	Yes	Kandukur	c	Chundi	991
c	c	c	c	b	Yes	a	a	Yes	Yes	Yes	Yes	Kandukur	c	Ramalingapuram	992
c	c	c	c	c	Yes	Yes	Yes	Yes	Yes	Yes	Yes	Kandukur	c	Ayyavaripalle	993
c	c	c	c	c	Yes	a	a	Yes	Yes	Yes	Yes	Kandukur	c	Z.Uppalapadu	994
c	c	c	c	c	Yes	Yes	Yes	Yes	Yes	Yes	Yes	Kandukur	c	Kondasamudram	995
c	c	c	c	c	Yes	Yes	Yes	Yes	Yes	Yes	Yes	Kandukur	c	Sameerapalem	996
c	c	c	c	c	Yes	Yes	Yes	Yes	Yes	Yes	Yes	Kandukur	c	Nekunampuram @ Pokur	997
b	b	b	b	b	Yes	Yes	Yes	Yes	Yes	Yes	Yes	Kandukur	b	Nukavaram	998
c	c	c	c	c	Yes	Yes	Yes	Yes	Yes	Yes	Yes	Kandukur	a	Kakatur	999
												Kandukur	c	Nekunam Puram	1000
c	c	c	c	c	Yes	Yes	Yes	Yes	Yes	Yes	Yes	Kandukur	c	K.Kandrika	1001
c	c	c	c	c	Yes	Yes	Yes	Yes	Yes	Yes	Yes	Kandukur	c	Singammenipalle	1002
c	c	c	c	c	Yes	Yes	Yes	Yes	Yes	Yes	Yes	Kandukur	c	Kondareddipalem	1003
c	c	c	c	c	Yes	Yes	Yes	Yes	Yes	Yes	Yes	Kandukur	c	Naladalapur	1004
c	c	c	c	c	Yes	Yes	Yes	Yes	Yes	Yes	Yes	Kandukur	c	Sakhavaram	1005
c	c	c	c	c	Yes	Yes	Yes	Yes	Yes	Yes	Yes	Kandukur	c	Kalavalla	1005
<b>0</b>	<b>0</b>	<b>0</b>	<b>0</b>	<b>1</b>	<b>20</b>	<b>17</b>	<b>17</b>	<b>20</b>	<b>20</b>	<b>20</b>	<b>20</b>		<b>0</b>		

**Census of India 2011- Village Directory  
Amenities and Land use (As on 2009)**

**Name of District : Prakasam**

**Location Code No.: 549**

**Name of Mandal Parishad : Voletivaripalem**

**Location Code No.: 0815**

Sl. No.	Name of Village	Land Use										
		Area under different types of land use ( in hectares rounded up to one decimal place)										
		Forests	Area under Non-agricultural Uses	Barren and Un-cultivable land	Permanent Pastures and Other Grazing Lands	Land Under Miscellaneous Tree Crops etc.	Culturable Waste Land	Fallow lands other than current fallows	Current Fallows	Net Area Sown	Total Irrigated Land Area	Total Un-irrigated Land Area
1	2	104	105	106	107	108	109	110	111	112	113	114
985	Veeranna Palem	606	21.1	17	29.4	27.1	0	0	27.9	76.5	6.1	98.3
986	Polineni Cheruvu	939	158.8	138.8	248.1	66.6	61.9	45.3	6.9	358.6	44.5	366.2
987	Ramachandrapuram	110	0	0	0	14.2	0	48.2	110.5	65.2	80.9	142.9
988	Nawabpalem	0	188.8	144.9	91.9	61.9	19.8	34	133.6	392.1	72.8	486.8
989	East Polineni Palem	0	17.9	10.9	23.3	33.2	11.9	60.3	71.4	109.1	8	232.8
990	Voletivaripalem	305	267.2	229.9	176.8	79	61.9	87	240.4	527.7	48.6	806.5
991	Chundi	696	520	328.2	276	103.3	44.9	320.5	0	783.1	145.7	957.9
992	Ramalingapuram	0	12.3	21	0	4	4.9	2.8	0	134	0	136.8
993	Ayyavaripalle	924	2379.3	21	14.2	30	23	114.1	0	318.5	16.2	416.4
994	Z.Uppalapadu	0	588.9	44.9	17.8	0	0	94.3	103.6	333.5	22.3	509.1
995	Kondasamudram	0	527.9	61.1	29.1	0	0	49	83.4	596.5	28.3	700.5
996	Sameerapalem	0	110	118.2	127.9	16.2	29.1	108	246	579.5	12.1	921.5
997	Nekunampuram @ Pokur	0	282.2	46.9	13	0	0	144.5	438.3	1392.1	141.6	1833.2
998	Nukavaram	0	43.9	25.1	15	0	13	216.1	0	261	64.8	412.4
999	Kakatur Nekunam Puram	0	202.1	95.1	174.8	51.8	0	0	178.5	478.7	12.1	645.1
1000	K.Kandrika	0	0	0	13	0	0	0	0	10	6	4
1001	Singammenipalle	0	13.1	44.9	0	0	0	109.7	10.1	555.2	10.1	664.9
1002	Kondareddipalem	0	7.1	21	2	0	0	4.5	33.6	172.8	2	208.8
1003	Naladalapur	0	38	8.1	0	0.8	112.9	11.7	102	339.4	52.6	400.6
1004	Sakhavaram	0	738.7	168.4	40.5	0	0	9.7	126.3	272.5	14.2	394.3
1005	Kalavalla	0	93.9	49	51	0	103.2	55	13.8	668.1	54.6	682.3
<b>Total</b>		<b>3580</b>	<b>6211.2</b>	<b>1594.4</b>	<b>1343.8</b>	<b>488.1</b>	<b>486.5</b>	<b>1515</b>	<b>1926.3</b>	<b>8424.1</b>	<b>843.5</b>	<b>11021</b>

**Census of India 2011- Village Directory  
Amenities and Land use (As on 2009)**

**Name of District : Prakasam**

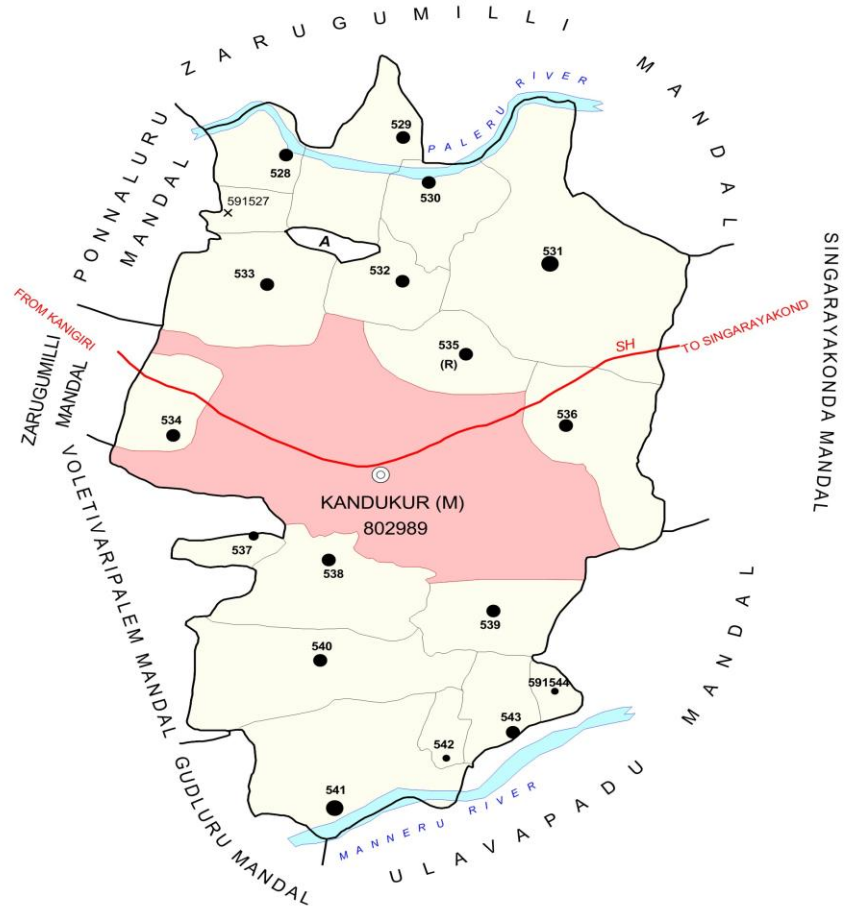
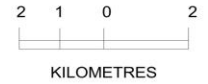
**Location Code No.: 549**

**Name of Mandal Parishad : Voletivaripalem**

**Location Code No.: 0815**

Land Use					Name of three most important commodities manufactured			Name of Village	Sl. No.					
Area irrigated by source (in hectare).					First	Second	Third							
Canals ( C )	Wells/Tube-wells(W/TW)	Tanks/Lakes(T/L)	Water Falls(WF)	Others(O)	115	116	117	118	119	120	121	122	2	1
0	6.1	0	0	0									Veeranna Palem	985
0	16.2	28.3	0	0									Polineni Cheruvu	986
0	60.7	20.2	0	0									Ramachandrapuram	987
0	36.4	28.3	0	8.1									Nawabpalem	988
0	8	0	0	0									East Polineni Palem	989
0	36.4	12.1	0	0									Voletivaripalem	990
0	24.3	121.4	0	0									Chundi	991
0	0	0	0	0									Ramalingapuram	992
0	16.2	0	0	0									Ayyavaripalle	993
0	14.3	8	0	0									Z.Uppalapadu	994
0	28.3	0	0	0									Kondasamudram	995
0	12.1	0	0	0									Sameerapalem	996
0	40.5	101.2	0	0									Nekunampuram @ Pokur	997
0	28.3	36.4	0	0									Nukavaram	998
0	12.1	0	0	0									Kakatur	999
0	6	0	0	0									Nekunam Puram K.Kandrika	1000
0	10.1	0	0	0									Singammenipalle	1001
0	2	0	0	0									Kondareddipalem	1002
0	2	50.6	0	0									Naladalapur	1003
0	0	14.2	0	0									Sakhavaram	1004
0	30.4	24.3	0	0									Kalavalla	1005
<b>0</b>	<b>390.4</b>	<b>445</b>	<b>0</b>	<b>8</b>										

INDIA  
**ANDHRA PRADESH**  
**KANDUKUR MANDAL**  
**PRAKASAM DISTRICT**



Note:- The erstwhile Mahadevapuram (Part), Anandapuram Revenue villages are again created as newly formed villages.

A - Portion of Zarugumilli mandal.

BOUNDARY, MANDAL.....	
" VILLAGE WITH MDDS CODE.....	
HEADQUARTERS, MANDAL.....	
POPULATION SIZE OF VILLAGES :	
200-499, 500-999, 1000-4999, 5000 AND ABOVE.....	
UNINHABITED VILLAGE WITH MDDS CODE .....	
STATE HIGHWAY .....	
RIVER AND STREAM.....	
STATUTORY TOWN WITH MDDS CODE.....	

AREA : 221.19 Sq.kms.  
 POPULATION : 98769  
 NO. OF TOWNS : 1  
 NO. OF VILLAGES : 19  
 DISTANCE FROM Dist. H.Qrts.  
 TO MANDAL : 43 Kms.

**ALPHABETICAL LIST OF VILLAGES (MANDAL PARISHAD WISE)  
PRAKASAM DISTRICT**

Sl. No.	Name of Village	2011 Census Location Code No.	2001 Census Location Code No.
1	2	3	4
<b>Name of Mandal Parishad : Kandukur</b>			
<b>Name of Mandal : Kandukur (0052)</b>			
1	Anandapuram	2854905148591539	2818005241807000
2	Anantha Sagaram	2854905148591534	2818005202252800
3	Donda Padu	2854905148591544	2818005202253600
4	G.Meka Padu	2854905148591526	2818005202252000
5	Jillelamudi	2854905148591529	2818005202252300
6	Kancharagunta	2854905148591537	2818005202253000
7	Kondamudusu Palem	2854905148591538	2818005202253100
8	Kondikandukur	2854905148591532	2818005202252600
9	Kovur	2854905148591533	2818005202252700
10	Machavaram	2854905148591541	2818005202253300
11	Madanagopalapuram	2854905148591542	2818005202253400
12	Mahadevapuram (R)	2854905148591535	2818005241807000
13	Mopadu	2854905148591540	2818005202253200
14	Muppalakesaramvarikandrika	2854905148591527	2818005202252100
15	Ogur	2854905148591536	2818005202252900
16	Palukur	2854905148591531	2818005202252500
17	Palur	2854905148591543	2818005202253500
18	Pandalapadu	2854905148591528	2818005202252200
19	Vikkiralapeta	2854905148591530	2818005202252400

**Census of India 2011- Village Directory  
Amenities and Land use (As on 2009)**

**Name of District : Prakasam**

**Location Code No.: 549**

**Name of Mandal Parishad : Kandukur**

**Location Code No.: 0816**

Sl. No.	Name of Village	Location code no.	Total area of the village ( in hectares rounded up to one decimal place)	Total population ( 2011 census )	Number of households (2011 census)	Number of educational amenities available (If not available within the village, the distance range code viz; a for < 5 Kms, b for 5-10 Kms and c for 10+ kms of nearest place where facility is available is given).									
						Pre-Primary school (PP)	Primary school (P)	Middle school (M)	Secondary School (S)	Senior Secondary school (SS)	Degree college of arts science & commerce (ASC)	Engineering college(EC)	Medical college (MC)	Management institute (MI)	Polytechnic (Pt)
1	2	3	4	5	6	7	8	9	10	11	12	13	14	15	16
1006	G.Meka Padu Muppalakasaramvarikandri ka	591526	460	1237	256	c	2	1	b	c	c	c	c	c	c
1007		591527	24	0	0										
1008	Pandalapadu	591528	720	1173	331	1	3	a	b	b	b	b	c	b	b
1009	Jillelamudi	591529	1038	1713	432	b	4	1	1	b	b	b	c	b	b
1010	Vikkiralapeta	591530	742	1493	331	b	2	1	b	b	b	b	c	b	b
1011	Palukur	591531	2985	5849	1436	1	9	2	2	b	b	b	c	b	b
1012	Kondikandukur	591532	600	1587	380	b	2	1	b	b	b	b	c	b	b
1013	Kovur	591533	1264	2246	527	b	2	2	b	b	b	b	c	b	b
1014	Anantha Sagaram	591534	596	1115	275	b	1	b	b	b	b	b	c	b	b
1015	Mahadevapuram (R)	591535	1674	3512	954	a	3	a	a	a	a	a	c	a	a
1016	Ogur	591536	1219	3319	788	1	5	2	1	b	b	b	c	1	b
1017	Kancharagunta	591537	236	805	181	a	1	a	a	a	a	a	c	a	a
1018	Kondamudusu Palem	591538	1202	2886	748	a	2	1	a	a	a	a	c	a	a
1019	Anandapuram	591539	2206	2547	584	a	6	1	a	a	a	a	c	a	a
1020	Mopadu	591540	1673	3010	710	b	3	1	a	b	b	b	c	b	b
1021	Machavaram	591541	1671	6415	1632	1	5	1	1	b	b	b	c	b	b
1022	Madanagopalapuram	591542	217	409	94	b	3	a	b	b	b	b	c	b	b
1023	Palur	591543	492	1730	397	b	1	1	b	b	b	b	c	b	b
1024	Donda Padu	591544	172	477	126	c	2	1	b	b	b	b	c	b	b
<b>Total</b>			<b>19191</b>	<b>41523</b>	<b>10182</b>	<b>4</b>	<b>56</b>	<b>16</b>	<b>5</b>	<b>0</b>	<b>0</b>	<b>0</b>	<b>0</b>	<b>1</b>	<b>0</b>



**Census of India 2011- Village Directory  
Amenities and Land use (As on 2009)**

**Name of District : Prakasam**

**Location Code No.: 549**

**Name of Mandal Parishad : Kandukur**

**Location Code No.: 0816**

Number of educational amenities available (If not available within the village, the distance range code viz; a for <5 Kms, b for 5-10 Kms and c for 10+ kms of nearest place where facility is available is given).				Number of Medical Amenities available. (If not available within the village, the distance range code viz; a for < 5 Kms, b for 5-10 Kms and c for 10+ kms of nearest place where facility is available is given).										Name of Village	Sl. No.	
Vocational training school /ITI	Non-formal training centre (NFTC)	Special school for disabled (SSD)	Others (specify)	Community health centre (CHC)	Primary health centre (PHC)	Primary health sub centre (PHS)	Maternity and child welfare centre (MCW)	T. B. clinic (TBC)	Hospital-allopathic (HA)	Hospital-alternative medicine (HO)	Dispensary (D)	Veterinary hospital (VH)	Mobile health clinic (MHC)			Family welfare centre (FWC)
17	18	19	20	21	22	23	24	25	26	27	28	29	30	31	2	1
c	c	c		c	c	b	c	c	c	c	c	c	c	c	G.Meka Padu	1006
															Muppalakesaramvarikandrika	1007
b	c	c		c	c	a	c	c	b	c	c	b	b	b	Pandalapadu	1008
b	c	c		c	c	a	c	c	b	c	c	b	b	b	Jillelamudi	1009
b	c	c		c	c	l	c	c	b	c	c	b	b	b	Vikkiralapeta	1010
a	c	c		c	c	l	c	c	b	c	c	b	b	b	Palukur	1011
b	c	c		c	c	a	c	c	b	c	c	b	b	b	Kondikandukur	1012
b	c	c		c	c	a	c	c	b	c	c	b	b	b	Kovur	1013
b	c	c		c	c	a	c	c	b	c	c	b	b	b	Anantha Sagaram	1014
a	c	c		c	c	l	c	c	a	c	c	c	a	a	Mahadevapuram (R)	1015
b	c	c		c	c	l	c	c	b	c	c	b	b	b	Ogur	1016
a	c	c		c	c	a	c	c	a	c	c	a	a	a	Kancharagunta	1017
a	c	c		c	b	l	c	c	a	c	c	c	a	a	Kondamudusu Palem	1018
a	c	c		c	b	l	c	c	a	c	c	b	a	a	Anandapuram	1019
b	c	c		c	a	a	c	c	b	c	c	b	b	b	Mopadu	1020
b	c	c		c	l	l	c	c	b	b	b	b	b	b	Machavaram	1021
b	c	c		c	a	a	c	c	b	b	b	b	b	b	Madanagopalapuram	1022
b	c	c		c	a	a	c	c	b	c	c	b	b	b	Palur	1023
b	c	c		c	a	a	c	c	b	c	c	b	b	b	Donda Padu	1024
<b>0</b>	<b>0</b>	<b>0</b>	<b>0</b>	<b>0</b>	<b>1</b>	<b>7</b>	<b>0</b>	<b>0</b>	<b>0</b>	<b>0</b>	<b>0</b>	<b>0</b>	<b>0</b>	<b>0</b>		

**Census of India 2011- Village Directory  
Amenities and Land use (As on 2009)**

Name of District : Prakasam

Location Code No.: 549

Name of Mandal Parishad : Kandukur

Location Code No.: 0816

Sl. No.	Name of Village	Number of Non-Government Medical Amenities available.							Availability of drinking water - Yes / No								
		Charitable non Govt. hospital/Nursing home.	Medical practitioner with MBBS Degree	Medical practitioner with other degree	Medical practitioner with no degree	Traditional practitioner and faith healer	Medicine Shop	Others	Tap water (Treated/Untreated)	Well water (Covered / Uncovered well)	Hand Pump	Tube wells / Bore well	Spring	River / Canal	Tank / Pond / Lake	Others	
1	2	32	33	34	35	36	37	38	39	40	41	42	43	44	45	46	
1006	G.Meka Padu Muppalakesaramvarikandri	0	0	0	1	0	0	0	Yes	No	Yes	No	No	No	No	No	
1007	ka																
1008	Pandalapadu	0	0	0	1	0	0	0	Yes	No	Yes	No	No	No	No	No	
1009	Jillelamudi	0	0	0	1	0	0	0	Yes	No	Yes	No	No	No	No	No	
1010	Vikkiralapeta	0	0	0	1	0	0	0	Yes	No	Yes	No	No	No	No	No	
1011	Palukur	0	0	0	1	0	0	0	Yes	No	Yes	No	No	No	No	No	
1012	Kondikandukur	0	0	0	1	0	0	0	Yes	No	Yes	No	No	No	No	No	
1013	Kovur	0	0	0	1	0	0	0	Yes	No	Yes	No	No	No	No	No	
1014	Anantha Sagaram	0	0	0	1	0	0	0	Yes	No	Yes	No	No	No	No	No	
1015	Mahadevapuram (R)	0	0	1	0	0	0	0	Yes	No	Yes	No	No	No	No	No	
1016	Ogur	0	0	0	1	0	0	0	Yes	No	Yes	No	No	No	No	No	
1017	Kancharagunta	0	0	0	1	0	0	0	Yes	No	Yes	No	No	No	No	No	
1018	Kondamudusu Palem	0	0	0	1	0	0	0	Yes	No	Yes	No	No	No	No	No	
1019	Anandapuram	0	0	0	1	0	0	0	Yes	No	Yes	No	No	No	No	No	
1020	Mopadu	0	0	0	1	0	0	0	Yes	No	Yes	No	No	No	No	No	
1021	Machavaram	0	0	2	5	0	0	0	Yes	No	Yes	No	No	No	No	No	
1022	Madanagopalapuram	0	0	0	1	0	0	0	Yes	No	Yes	No	No	No	No	No	
1023	Palur	0	0	0	1	0	0	0	Yes	No	Yes	No	No	No	No	No	
1024	Donda Padu	0	0	0	1	0	0	0	Yes	No	Yes	No	No	No	No	No	
<b>Total</b>		<b>0</b>	<b>0</b>	<b>3</b>	<b>21</b>	<b>0</b>	<b>0</b>	<b>0</b>	<b>18</b>	<b>0</b>	<b>18</b>	<b>0</b>	<b>0</b>	<b>0</b>	<b>0</b>	<b>0</b>	

**Census of India 2011- Village Directory  
Amenities and Land use (As on 2009)**

**Name of District : Prakasam**

**Location Code No.: 549**

**Name of Mandal Parishad : Kandukur**

**Location Code No.: 0816**

Availability of toilet & others Yes / No				Communication and transport facilities (If amenities available code -Yes is given except for Village Pin Code ,If not available within the village , the distance range code viz; a for < 5 Kms, b for 5-10 Kms and c for 10+ kms of nearest place where facility is available is given).									Name of Village	Sl. No.
Community toilet including bath.	Community toilet excluding bath.	Rural sanitary mart or sanitary hardware outlet available near the village.	Community bio- gas or recycle of waste for productive use.	Post office(PO)	Sub post office (SPO)	Post & Telegraph office (P&TO)	Village Pin Code	Telephones (Land lines)	Public call office (PCO)	Mobile phone coverage	Internet cafes/ Common service centre (CSC)			
47	48	49	50	51	52	53	54	55	56	57	58	2	1	
No	No	No	No	b	a	c	523105	Yes	Yes	Yes	c	G.Meka Padu	1006	
												Muppalakesaramvarikandrik a	1007	
No	No	No	No	b	Yes	b	523105	Yes	Yes	Yes	b	Pandalapadu	1008	
No	No	No	No	b	Yes	b	523105	Yes	Yes	Yes	b	Jillelamudi	1009	
No	No	No	No	b	b	b	523105	Yes	Yes	Yes	b	Vikkiralapeta	1010	
No	No	No	No	b	Yes	b	523101	Yes	Yes	Yes	b	Palukur	1011	
No	No	No	No	b	Yes	b	523105	Yes	Yes	Yes	b	Kondikandukur	1012	
No	No	No	No	b	Yes	b	523105	Yes	Yes	Yes	b	Kovur	1013	
No	No	No	No	b	a	b	523105	Yes	Yes	Yes	b	Anantha Sagaram	1014	
No	No	No	No	a	Yes	a	523105	Yes	Yes	Yes	a	Mahadevapuram (R)	1015	
No	No	No	No	b	Yes	b	523105	Yes	Yes	Yes	b	Ogur	1016	
No	No	No	No	a	a	a	523105	Yes	Yes	Yes	a	Kancharagunta	1017	
No	No	No	No	a	Yes	a	523105	Yes	Yes	Yes	a	Kondamudusu Palem	1018	
No	No	No	No	a	Yes	a	523105	Yes	Yes	Yes	a	Anandapuram	1019	
No	No	No	No	b	Yes	b	523105	Yes	Yes	Yes	b	Mopadu	1020	
No	No	No	No	b	Yes	b	523105	Yes	Yes	Yes	b	Machavaram	1021	
No	No	No	No	b	a	b	523105	Yes	Yes	Yes	b	Madanagopalapuram	1022	
No	No	No	No	b	Yes	c	523105	Yes	Yes	Yes	b	Palur	1023	
No	No	No	No	b	a	c	523105	Yes	Yes	Yes	b	Donda Padu	1024	
<b>0</b>	<b>0</b>	<b>0</b>	<b>0</b>	<b>0</b>	<b>12</b>	<b>0</b>		<b>18</b>	<b>18</b>	<b>18</b>	<b>0</b>			

**Census of India 2011- Village Directory  
Amenities and Land use (As on 2009)**

Name of District : Prakasam

Location Code No.: 549

Name of Mandal Parishad : Kandukur

Location Code No.: 0816

Sl. No.	Name of Village	Communication and transport facilities (If amenities available code -Yes is given except for Village Pin Code, If not available within the village, the distance range code viz; a for < 5 Kms, b for 5-10 Kms and c for 10+ kms of nearest place where facility is available is given).									
		Private courier facility	Bus service (Public & Private)	Railway stations	Auto/Modified Autos	Taxis and Vans	Tractors	Cycle-pulled rickshaws(Manual & Machine driven)	Carts driven by animals	Sea /River ferry service	
1	2	59	60	61	62	63	64	65	66	67	
1006	G.Meka Padu	c	Yes	c	Yes	c	Yes		c		
1007	Muppalakesaramvarikandrika										
1008	Pandalapadu	b	Yes	c	Yes	b	Yes		b		
1009	Jillelamudi	b	Yes	c	Yes	b	Yes		b		
1010	Vikkiralapeta	b	Yes	c	Yes	Yes	b		b		
1011	Palukur	b	Yes	c	Yes	b	Yes		b		
1012	Kondikandukur	b	Yes	c	Yes	b	Yes		b		
1013	Kovur	b	Yes	c	Yes	b	Yes		b		
1014	Anantha Sagaram	b	Yes	c	Yes	b	Yes		b		
1015	Mahadevapuram (R)	a	Yes	c	Yes	a	a		b		
1016	Ogur	b	Yes	b	Yes	b	Yes		b		
1017	Kancharagunta	a	a	c	Yes	a	a		a		
1018	Kondamudusu Palem	a	Yes	c	a	Yes	a		a		
1019	Anandapuram	a	Yes	c	Yes	a	Yes		a		
1020	Mopadu	b	Yes	c	Yes	b	Yes		b		
1021	Machavaram	b	Yes	c	Yes	Yes	a		b		
1022	Madanagopalapuram	b	Yes	c	Yes	b	Yes		b		
1023	Palur	b	Yes	c	Yes	b	Yes		b		
1024	Donda Padu	b	Yes	c	Yes	b	Yes		b		
<b>Total</b>		<b>0</b>	<b>17</b>	<b>0</b>	<b>17</b>	<b>3</b>	<b>13</b>	<b>0</b>	<b>0</b>	<b>0</b>	

**Census of India 2011- Village Directory  
Amenities and Land use (As on 2009)**

**Name of District : Prakasam**

**Location Code No.: 549**

**Name of Mandal Parishad : Kandukur**

**Location Code No.: 0816**

Village connected to highways,village roads, banks & credit societies (If amenities available code -Yes is given, If not available within the village , the distance range code viz; a for < 5 Kms, b for 5-10 Kms and c for 10+ kms of nearest place where facility is available is given).												Name of Village	Sl. No.
68	69	70	71	72	73	74	75	76	77	78	79		
c	c	c	Yes	Yes	Yes	b		Yes	a	c	c	G.Meka Padu	1006
												Muppalakesaramvarikandrik a	1007
c	c	b	Yes	Yes	Yes	b		Yes	b	b	a	Pandalapadu	1008
c	c	b	Yes	Yes	Yes	b		Yes	b	b	b	Jillelamudi	1009
c	c	b	Yes	Yes	Yes	b		Yes	b	c	b	Vikkiralapeta	1010
c	c	b	Yes	Yes	Yes	Yes		Yes	b	c	Yes	Palukur	1011
c	c	b	Yes	Yes	Yes	b		Yes	b	c	b	Kondikandukur	1012
c	c	b	Yes	Yes	Yes	b		Yes	b	c	b	Kovur	1013
c	c	b	Yes	Yes	Yes	b		Yes	b	c	b	Anantha Sagaram	1014
c	c	a	Yes	Yes	Yes	Yes		Yes	a	c	Yes	Mahadevapuram (R)	1015
c	c	Yes	Yes	Yes	Yes	Yes		Yes	b	c	a	Ogur	1016
c	c	a	Yes	Yes	Yes	b		Yes	a	c	a	Kancharagunta	1017
c	c	a	Yes	Yes	Yes	Yes		Yes	a	c	a	Kondamudusu Palem	1018
c	c	a	Yes	Yes	Yes	Yes		Yes	a	c	a	Anandapuram	1019
c	c	b	Yes	Yes	Yes	Yes		Yes	b	c	Yes	Mopadu	1020
c	c	b	Yes	Yes	Yes	Yes		Yes	b	b	b	Machavaram	1021
c	c	b	Yes	b	Yes	b		Yes	b	b	c	Madanagopalapuram	1022
b	c	b	Yes	Yes	Yes	b		Yes	b	c	b	Palur	1023
b	c	a	Yes	b	Yes	b		Yes	b	c	b	Donda Padu	1024
<b>0</b>	<b>0</b>	<b>1</b>	<b>18</b>	<b>16</b>	<b>18</b>	<b>7</b>	<b>0</b>	<b>18</b>	<b>0</b>	<b>0</b>	<b>3</b>		

**Census of India 2011- Village Directory  
Amenities and Land use (As on 2009)**

**Name of District : Prakasam**

**Location Code No.: 549**

**Name of Mandal Parishad : Kandukur**

**Location Code No.: 0816**

Sl. No.	Name of Village	Availability of miscellaneous facilities (If amenities available code -Yes is given, If not available within the village, the distance range code viz; a for < 5 Kms, b for 5-10 Kms and c for 10+ kms of nearest place where facility is available is given).									
		Self-Help Group (SHG)	Public distribution system (PDS) shop	Mandis / Regular market	Weekly Haat	Agricultural marketing society	Integrated Child Development Scheme (Nutritional Centres)	Anganwadi Centre (Nutritional Centres)	Others (Nutritional Centres)	ASHA (Accredited Social Health Activist)	Community centre with/without TV
1	2	80	81	82	83	84	85	86	87	88	89
1006	G.Meka Padu Muppalakesaramvarikandrik	Yes	Yes	c	c	c	c	Yes	Yes	c	c
1007	a										
1008	Pandalapadu	Yes	Yes	b	b	b	b	Yes	Yes	Yes	c
1009	Jillelamudi	Yes	Yes	b	b	b	b	Yes	Yes	Yes	c
1010	Vikkiralapeta	Yes	Yes	c	c	c	b	Yes	Yes	Yes	b
1011	Palukur	Yes	Yes	c	c	c	b	Yes	Yes	Yes	b
1012	Kondikandukur	Yes	Yes	c	c	c	b	Yes	Yes	Yes	b
1013	Kovur	Yes	Yes	c	c	c	b	Yes	Yes	Yes	b
1014	Anantha Sagaram	Yes	Yes	c	c	c	b	Yes	Yes	Yes	b
1015	Mahadevapuram (R)	Yes	Yes	b	b	c	a	a	Yes	Yes	a
1016	Ogur	Yes	Yes	c	c	c	b	Yes	Yes	Yes	b
1017	Kancharagunta	Yes	Yes	c	c	c	a	Yes	Yes	Yes	a
1018	Kondamudusu Palem	Yes	Yes	c	c	c	a	Yes	Yes	Yes	a
1019	Anandapuram	Yes	Yes	b	b	c	a	a	Yes	Yes	a
1020	Mopadu	Yes	Yes	b	b	c	b	Yes	Yes	Yes	b
1021	Machavaram	Yes	Yes	Yes	Yes	b	b	Yes	Yes	Yes	Yes
1022	Madanagopalapuram	Yes	Yes	b	b	b	b	Yes	Yes	Yes	b
1023	Palur	Yes	Yes	b	b	b	b	Yes	Yes	Yes	b
1024	Donda Padu	Yes	Yes	b	b	b	b	Yes	Yes	Yes	a
<b>Total</b>		<b>18</b>	<b>18</b>	<b>1</b>	<b>1</b>	<b>0</b>	<b>0</b>	<b>16</b>	<b>18</b>	<b>17</b>	<b>1</b>

**Census of India 2011- Village Directory  
Amenities and Land use (As on 2009)**

**Name of District : Prakasam**

**Location Code No.: 549**

**Name of Mandal Parishad : Kandukur**

**Location Code No.: 0816**

Availability of miscellaneous facilities (If amenities available code -Yes is given, If not available within the village, the distance range code viz; a for < 5 Kms, b for 5-10 Kms and c for 10+ kms of nearest place where facility is available is given).								Availability of electricity (Yes/No)				Nearest Town		Name of Village	Sl. No.
Sports Field,	Sports Club / Recreation Centre	Cinema / Video Hall	Public Library	Public Reading Room	Newspaper Supply	Assembly Polling station	Birth & Death Registration Office	Power Supply for Domestic Use (ED)	Power Supply for Agricultural Use (EAG)	Power Supply for Commercial Use (EC)	Power Supply for All Uses (EA)	Name	Distance range code i.e. a for <5 Kms, b for 5-10 Kms and c for 10+ kms		
90	91	92	93	94	95	96	97	98	99	100	101	102	103	2	1
c	c	c	c	c	Yes	Yes	Yes	Yes	Yes	Yes	Yes	Kandukur	c	G.Meka Padu	1006
												Kandukur	b	Muppalakesaramvarikan drika	1007
b	b	b	b	b	Yes	a	Yes	Yes	Yes	Yes	Yes	Kandukur	b	Pandalapadu	1008
b	b	b	b	b	Yes	a	a	Yes	Yes	Yes	Yes	Kandukur	b	Jillelamudi	1009
Yes	c	c	b	b	Yes	a	b	Yes	Yes	Yes	Yes	Kandukur	b	Vikkiralapeta	1010
b	c	c	b	b	Yes	b	Yes	Yes	Yes	Yes	Yes	Kandukur	b	Palukur	1011
b	c	c	b	b	Yes	Yes	Yes	Yes	Yes	Yes	Yes	Kandukur	b	Kondikandukur	1012
b	c	c	b	b	Yes	Yes	Yes	Yes	Yes	Yes	Yes	Kandukur	b	Kovur	1013
b	c	c	b	b	Yes	Yes	Yes	Yes	Yes	Yes	Yes	Kandukur	b	Anantha Sagaram	1014
a	c	c	a	a	Yes	a	a	Yes	Yes	Yes	Yes	Kandukur	a	Mahadevapuram (R)	1015
b	c	c	b	b	Yes	Yes	Yes	Yes	Yes	Yes	Yes	Kandukur	b	Ogur	1016
a	c	c	a	a	Yes	Yes	Yes	Yes	Yes	Yes	Yes	Kandukur	a	Kancharagunta	1017
a	c	c	a	a	Yes	Yes	Yes	Yes	Yes	Yes	Yes	Kandukur	a	Kondamudusu Palem	1018
a	c	c	a	a	Yes	Yes	Yes	Yes	Yes	Yes	Yes	Kandukur	a	Anandapuram	1019
b	c	c	b	b	Yes	a	Yes	Yes	Yes	Yes	Yes	Kandukur	b	Mopadu	1020
Yes	b	b	b	b	Yes	Yes	Yes	Yes	Yes	Yes	Yes	Kandukur	b	Machavaram	1021
b	b	b	b	b	Yes	Yes	Yes	Yes	Yes	Yes	Yes	Kandukur	b	Madanagopalapuram	1022
b	c	b	b	b	Yes	Yes	Yes	Yes	Yes	Yes	Yes	Kandukur	b	Palur	1023
b	c	b	b	b	Yes	Yes	Yes	Yes	Yes	Yes	Yes	Kandukur	b	Donda Padu	1024
<b>2</b>	<b>0</b>	<b>0</b>	<b>0</b>	<b>0</b>	<b>18</b>	<b>12</b>	<b>15</b>	<b>18</b>	<b>18</b>	<b>18</b>	<b>18</b>		<b>0</b>		

**Census of India 2011- Village Directory  
Amenities and Land use (As on 2009)**

**Name of District : Prakasam**

**Location Code No.: 549**

**Name of Mandal Parishad : Kandukur**

**Location Code No.: 0816**

Sl. No.	Name of Village	Land Use										
		Area under different types of land use ( in hectares rounded up to one decimal place)										
1	2	104	105	106	107	108	109	110	111	112	113	114
		Forests	Area under Non-agricultural Uses	Barren and Un-cultivable land	Permanent Pastures and Other Grazing Lands	Land Under Miscellaneous Tree Crops etc.	Culturable Waste Land	Fallow lands other than current fallows	Current Fallows	Net Area Sown	Total Irrigated Land Area	Total Un-irrigated Land Area
1006	G.Meka Padu	0	81.4	70.4	16.1	10.9	35.2	17.4	5.5	223.1	75.3	170.7
1007	Muppalakesaramvarikand rika	0	1.7	0	0	0	0	0.4	0	21.9	0	22.3
1008	Pandalapadu	0	146.4	9.3	5.2	2.8	0	3.7	0	552.6	336.3	220
1009	Jillelamudi	0	172	7.6	7.4	6.4	0	2.8	92.9	748.9	89.1	755.5
1010	Vikkiralapeta	0	152.5	4.4	3.2	0	0	5.2	46.3	530.4	88.6	493.3
1011	Palukur	0	177.7	7.2	7.2	9.3	5.6	4.4	373.6	2400	93.5	2684.5
1012	Kondikandukur	0	88.3	3.6	2.8	0	4.4	2	129.3	369.6	0	500.9
1013	Kovur	0	159.9	21.4	5.2	5.6	9.2	3.6	408.1	651	0	1062.7
1014	Anantha Sagaram	0	34.4	3.2	4.4	3.2	0	2.8	4.7	543.3	0	550.8
1015	Mahadevapuram (R)	0	288.5	5.2	3.2	4.4	0	162.9	412.6	797.2	67.6	1305.1
1016	Ogur	0	234	6	7	5	7	8	241	711	76.9	883.1
1017	Kancharagunta	0	15	0	2	1	0	0	0	218	0	218
1018	Kondamudusu Palem	0	388.6	14.2	5.6	4.4	0	11.3	45.1	732.8	449.4	339.8
1019	Anandapuram	0	162.7	30.8	5.2	0	0	8.1	862.4	1136.8	269.8	1737.5
1020	Mopadu	0	589.2	17.4	8.4	5.2	6.4	7	86.4	953	563.3	483.1
1021	Machavaram	167.2	27.3	15.4	5.2	8.4	0	3.4	478.5	965.6	908	539.5
1022	Madanagopalapuram	0	94.6	0	1	0	0	1	7.4	113	84	37.4
1023	Palur	0	11	2.8	2	2	0.8	2	91.2	380.2	72	401.4
1024	Donda Padu	0	10.8	0	1.2	0	0	0	3.3	156.7	86.6	73.4
<b>Total</b>		<b>167.2</b>	<b>2836</b>	<b>218.9</b>	<b>92.3</b>	<b>68.6</b>	<b>68.6</b>	<b>246</b>	<b>3288.3</b>	<b>12205.1</b>	<b>3260.4</b>	<b>12479</b>



**Census of India 2011- Village Directory  
Amenities and Land use (As on 2009)**

**Name of District : Prakasam**

**Location Code No.: 549**

**Name of Mandal Parishad : Kandukur**

**Location Code No.: 0816**

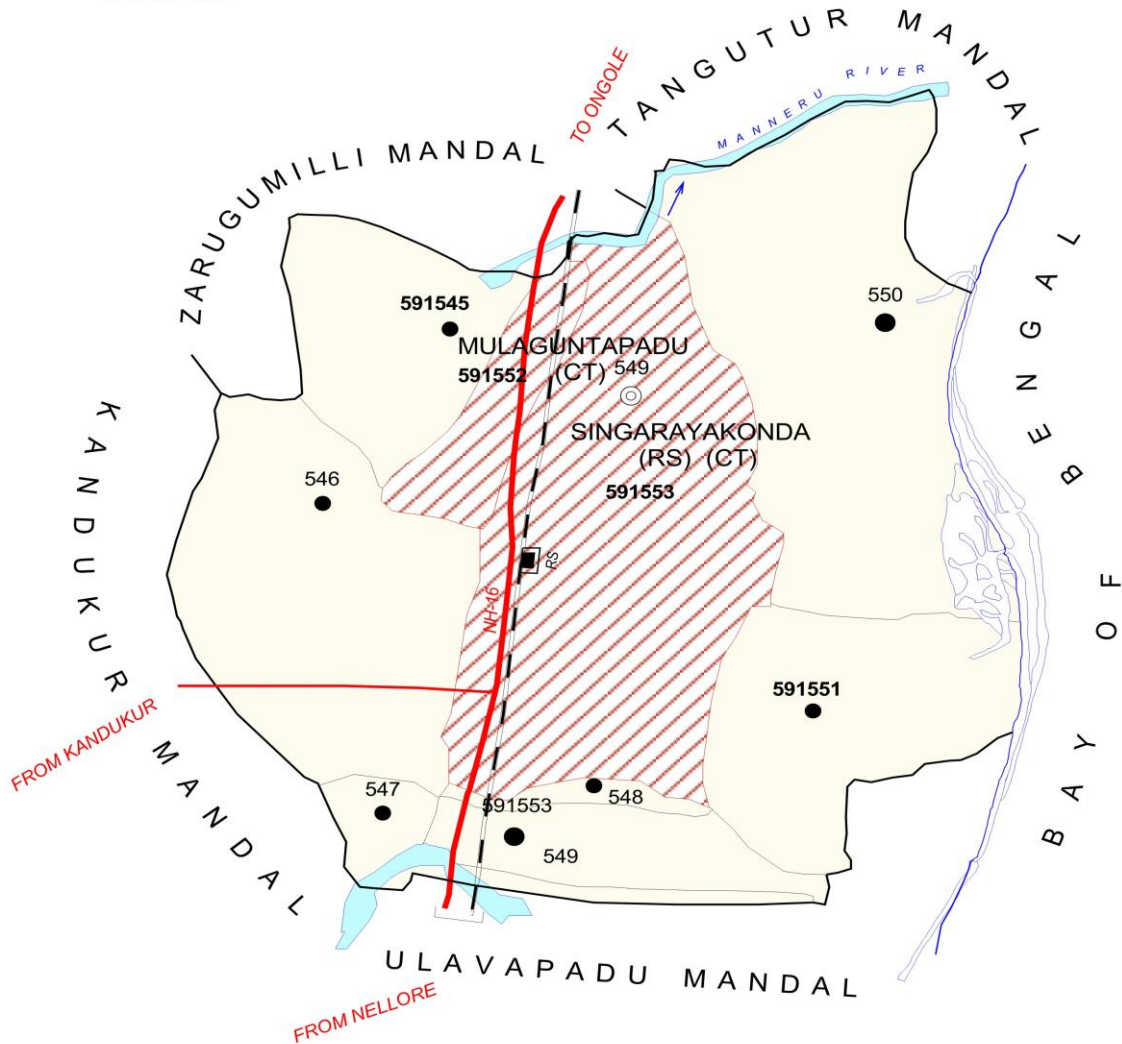
Land Use					Name of three most important commodities manufactured			Name of Village	Sl. No.					
Area irrigated by source (in hectare).					First	Second	Third							
Canals (C)	Wells/Tube-wells(W/TW)	Tanks/Lakes(T/L)	Water Falls(WF)	Others(O)	115	116	117	118	119	120	121	122	2	1
0	75.3	0	0	0									G.Meka Padu	1006
0	0	0	0	0									Muppalakesaramvarikandrika	1007
0	336.3	0	0	0									Pandalapadu	1008
0	89.1	0	0	0									Jillelamudi	1009
0	88.6	0	0	0									Vikkiralapeta	1010
0	24.7	68.8	0	0									Palukur	1011
0	0	0	0	0									Kondikandukur	1012
0	0	0	0	0									Kovur	1013
0	0	0	0	0									Anantha Sagaram	1014
0	47.3	20.3	0	0									Mahadevapuram (R)	1015
0	76.9	0	0	0									Ogur	1016
0	0	0	0	0									Kancharagunta	1017
0	20.2	429.1	0	0									Kondamudusu Palem	1018
0	9.3	260.5	0	0									Anandapuram	1019
0	98	465.4	0	0									Mopadu	1020
0	196.4	711.6	0	0									Machavaram	1021
0	35.4	48.6	0	0									Madanagopalapuram	1022
0	35.6	36.4	0	0									Palur	1023
0	54.2	32.4	0	0									Donda Padu	1024
<b>0</b>	<b>1187.3</b>	<b>2073.1</b>	<b>0</b>	<b>0</b>										

INDIA

ANDHRA PRADESH

# SINGARAYAKONDA MANDAL

PRAKASAM DISTRICT



BOUNDARY, MANDAL.....	
" VILLAGE WITH MDDS CODE.....	
HEADQUARTERS, MANDAL.....	
POPULATION SIZE OF VILLAGES :	
1000-4999, 5000 AND ABOVE.....	
NATIONAL HIGHWAY.....	
STATE HIGHWAY.....	
RAILWAY LINE WITH STATION, BROAD GAUGE.....	
RIVER AND STREAM.....	
CENSUS TOWN WITH MDDS CODE.....	

AREA : 111.33 Sq.kms.  
 POPULATION : 64784  
 NO. OF TOWNS : 2  
 NO. OF VILLAGES : 7  
 DISTANCE FROM Dist. H.Qrts.  
 TO MANDAL : 30 Kms.

**ALPHABETICAL LIST OF VILLAGES (MANDAL PARISHAD WISE)  
PRAKASAM DISTRICT**

Sl. No.	Name of Village	2011 Census Location Code No.	2001 Census Location Code No.
1	2	3	4
<b>Name of Mandal Parishad : Singarayakonda</b>			
<b>Name of Mandal : Singarayakonda (0053)</b>			
1	Bingini Palle	2854905149591551	2818005302254400
2	Kalikivaya	2854905149591545	2818005302253700
3	Kanumalla	2854905149591546	2818005302253800
4	Pakala	2854905149591550	2818005302254300
5	Sanampudi	2854905149591547	2818005302253900
6	Singarayakonda	2854905149591548	2818005302254000
7	Somarajupalle	2854905149591549	2818005302254100

**Census of India 2011- Village Directory  
Amenities and Land use (As on 2009)**

Name of District : Prakasam

Location Code No.: 549

Name of Mandal Parishad : Singarayakonda

Location Code No.: 0817

Sl. No.	Name of Village	Location code no.	Total area of the village ( in hectares rounded up to one decimal place)	Total population ( 2011 census )	Number of households (2011 census)	Number of educational amenities available (If not available within the village, the distance range code viz; a for < 5 Kms, b for 5-10 Kms and c for 10+ kms of nearest place where facility is available is given).									
						Pre-Primary school (PP)	Primary school (P)	Middle school (M)	Secondary School (S)	Senior Secondary school (SS)	Degree college of arts science & commerce (ASC)	Engineering college(EC)	Medical college (MC)	Management institute (MI)	Polytechnic (Pt)
1	2	3	4	5	6	7	8	9	10	11	12	13	14	15	16
1025	Kalivivaya	591545	981	2340	669	a	1	a	a	a	b	b	c	b	b
1026	Kanumalla	591546	996	2727	604	a	4	a	a	a	a	1	c	1	1
1027	Sanampudi	591547	1274	4264	985	b	2	1	b	b	b	b	c	b	b
1028	Singarayakonda	591548	1548	4924	1344	1	6	1	1	a	a	b	c	a	b
1029	Somarajupalle	591549	2194	6291	1669	a	5	a	a	a	1	a	c	1	a
1030	Pakala	591550	2252	14467	4083	1	13	2	2	b	b	b	c	b	b
1031	Bingini Palle	591551	1269	4226	1166	b	4	1	1	b	b	b	c	b	b
<b>Total</b>			<b>10514</b>	<b>39239</b>	<b>10520</b>	<b>2</b>	<b>35</b>	<b>5</b>	<b>4</b>	<b>0</b>	<b>1</b>	<b>1</b>	<b>0</b>	<b>2</b>	<b>1</b>

**Census of India 2011- Village Directory  
Amenities and Land use (As on 2009)**

**Name of District : Prakasam**

**Location Code No.: 549**

**Name of Mandal Parishad : Singarayakonda**

**Location Code No.: 0817**

Number of educational amenities available (If not available within the village, the distance range code viz; a for <5 Kms, b for 5-10 Kms and c for 10+ kms of nearest place where facility is available is given).				Number of Medical Amenities available. (If not available within the village, the distance range code viz; a for < 5 Kms, b for 5-10 Kms and c for 10+ kms of nearest place where facility is available is given).										Name of Village	Sl. No.	
Vocational training school /ITI	Non-formal training centre (NFTC)	Special school for disabled (SSD)	Others (specify)	Community health centre (CHC)	Primary health centre (PHC)	Primary health sub centre (PHS)	Maternity and child welfare centre (MCW)	T. B. clinic (TBC)	Hospital-allopathic (HA)	Hospital-alternative medicine (HO)	Dispensary (D)	Veterinary hospital (VH)	Mobile health clinic (MHC)			Family welfare centre (FWC)
17	18	19	20	21	22	23	24	25	26	27	28	29	30	31	2	1
a	c	c		c	a	1	c	c	c	c	a	a	a	a	Kalivivaya	1025
a	c	c		c	a	a	c	c	c	b	a	a	a	a	Kanumalla	1026
b	c	c		c	b	1	c	c	c	c	b	b	b	b	Sanampudi	1027
a	c	c		c	1	a	c	c	c	c	a	a	a	a	Singarayakonda	1028
a	c	c		c	a	1	c	c	c	c	a	a	a	a	Somarajupalle	1029
b	c	c		c	b	3	c	c	c	c	b	1	b	b	Pakala	1030
b	c	c		c	b	1	c	c	c	c	b	a	b	b	Bingini Palle	1031
<b>0</b>	<b>0</b>	<b>0</b>	<b>0</b>	<b>0</b>	<b>1</b>	<b>7</b>	<b>0</b>	<b>0</b>	<b>0</b>	<b>0</b>	<b>0</b>	<b>1</b>	<b>0</b>	<b>0</b>		

**Census of India 2011- Village Directory  
Amenities and Land use (As on 2009)**

Name of District : Prakasam

Location Code No.: 549

Name of Mandal Parishad : Singarayakonda

Location Code No.: 0817

Sl. No.	Name of Village	Number of Non-Government Medical Amenities available.							Availability of drinking water - Yes / No							
		Charitable non Govt. hospital/Nursing home.	Medical practitioner with MBBS Degree	Medical practitioner with other degree	Medical practitioner with no degree	Traditional practitioner and faith healer	Medicine Shop	Others	Tap water (Treated/Untreated)	Well water (Covered / Uncovered well)	Hand Pump	Tube wells / Bore well	Spring	River / Canal	Tank / Pond / Lake	Others
1	2	32	33	34	35	36	37	38	39	40	41	42	43	44	45	46
1025	Kalivivaya	0	0	0	1	0	0	0	Yes	Yes	Yes	No	No	Yes	No	No
1026	Kanumalla	0	0	0	1	0	0	0	Yes	Yes	Yes	No	No	No	No	No
1027	Sanampudi	0	0	0	1	0	0	0	Yes	Yes	Yes	No	No	No	No	No
1028	Singarayakonda	0	0	0	1	0	0	0	Yes	Yes	Yes	No	No	No	No	No
1029	Somarajupalle	0	0	0	1	0	0	0	Yes	Yes	Yes	No	No	No	No	No
1030	Pakala	0	0	0	4	0	2	0	Yes	Yes	Yes	No	No	No	No	No
1031	Bingini Palle	0	0	0	1	0	0	0	Yes	Yes	Yes	No	No	No	No	No
<b>Total</b>		<b>0</b>	<b>0</b>	<b>0</b>	<b>10</b>	<b>0</b>	<b>2</b>	<b>0</b>	<b>7</b>	<b>7</b>	<b>7</b>	<b>0</b>	<b>0</b>	<b>1</b>	<b>0</b>	<b>0</b>

**Census of India 2011- Village Directory  
Amenities and Land use (As on 2009)**

**Name of District : Prakasam**

**Location Code No.: 549**

**Name of Mandal Parishad : Singarayakonda**

**Location Code No.: 0817**

Availability of toilet & others Yes / No				Communication and transport facilities (If amenities available code -Yes is given except for Village Pin Code ,If not available within the village , the distance range code viz; a for < 5 Kms, b for 5-10 Kms and c for 10+ kms of nearest place where facility is available is given).									Name of Village	Sl. No.
Community toilet including bath.	Community toilet excluding bath.	Rural sanitary mart or sanitary hardware outlet available near the village.	Community bio- gas or recycle of waste for productive use.	Post office(PO)	Sub post office (SPO)	Post & Telegraph office (P&TO)	Village Pin Code	Telephones (Land lines)	Public call office (PCO)	Mobile phone coverage	Internet cafes/ Common service centre (CSC)			
47	48	49	50	51	52	53	54	55	56	57	58	2	1	
No	No	No	No	Yes	a	c	523101	Yes	Yes	Yes	a	Kalikivaya	1025	
No	No	No	No	Yes	a	c	523101	Yes	Yes	Yes	a	Kanumalla	1026	
No	No	No	No	Yes	b	c	523101	Yes	Yes	Yes	b	Sanampudi	1027	
No	No	No	No	Yes	a	c	523101	Yes	Yes	Yes	a	Singarayakonda	1028	
No	No	No	No	Yes	a	c	523101	Yes	Yes	Yes	a	Somarajupalle	1029	
No	No	No	No	Yes	b	c	523101	Yes	Yes	Yes	b	Pakala	1030	
No	No	No	No	Yes	b	c	523101	Yes	Yes	Yes	a	Bingini Palle	1031	
<b>0</b>	<b>0</b>	<b>0</b>	<b>0</b>	<b>7</b>	<b>0</b>	<b>0</b>		<b>7</b>	<b>7</b>	<b>7</b>	<b>0</b>			

**Census of India 2011- Village Directory  
Amenities and Land use (As on 2009)**

Name of District : Prakasam

Location Code No.: 549

Name of Mandal Parishad : Singarayakonda

Location Code No.: 0817

Sl. No.	Name of Village	Communication and transport facilities (If amenities available code -Yes is given except for Village Pin Code, If not available within the village, the distance range code viz; a for < 5 Kms, b for 5-10 Kms and c for 10+ kms of nearest place where facility is available is given).								
		Private courier facility	Bus service (Public & Private)	Railway stations	Auto/Modified Autos	Taxis and Vans	Tractors	Cycle-pulled rickshaws(Manual & Machine driven)	Carts driven by animals	Sea /River ferry service
1	2	59	60	61	62	63	64	65	66	67
1025	Kalikivaya	a	Yes	a	Yes	Yes	Yes	Yes	Yes	Yes
1026	Kanumalla	a	Yes	a	Yes	Yes	Yes	Yes	Yes	Yes
1027	Sanampudi	b	Yes	b	Yes	Yes	Yes	Yes	Yes	Yes
1028	Singarayakonda	a	a	a	Yes	Yes	Yes	Yes	Yes	Yes
1029	Somarajupalle	a	a	a	Yes	Yes	Yes	Yes	Yes	Yes
1030	Pakala	b	Yes	b	Yes	Yes	Yes	Yes	Yes	Yes
1031	Bingini Palle	b	b	b	Yes	Yes	Yes	Yes	Yes	Yes
<b>Total</b>		<b>0</b>	<b>4</b>	<b>0</b>	<b>7</b>	<b>7</b>	<b>7</b>	<b>7</b>	<b>7</b>	<b>0</b>



**Census of India 2011- Village Directory  
Amenities and Land use (As on 2009)**

**Name of District : Prakasam**

**Location Code No.: 549**

**Name of Mandal Parishad : Singarayakonda**

**Location Code No.: 0817**

Village connected to highways,village roads, banks & credit societies (If amenities available code -Yes is given, If not available within the village , the distance range code viz; a for < 5 Kms, b for 5-10 Kms and c for 10+ kms of nearest place where facility is available is given).												Name of Village	Sl. No.
68 Connected to national highway(NH)	69 Connected to state highway(SH)	70 Connected to major district road (MDR)	71 Connected to others district road	72 Pucca roads	73 Kutchcha roads	74 Water bounded macadam(WBM) roads	75 Navigable waterway (river/canal)(NW)	76 Footpaths (FP)	77 Commercial & Co-operative Banks	78 ATM	79 Agricultural Credit Societies		
a	c	Yes	Yes	Yes	Yes	b		Yes	a	c	a	Kalivaya	1025
Yes	c	a	Yes	Yes	Yes	Yes		Yes	Yes	c	a	Kanumalla	1026
a	c	a	Yes	Yes	Yes	Yes		Yes	b	c	b	Sanampudi	1027
a	c	a	Yes	Yes	Yes	Yes		Yes	a	c	a	Singarayakonda	1028
a	c	a	Yes	Yes	Yes	Yes		Yes	a	c	a	Somarajupalle	1029
Yes	c	b	Yes	Yes	Yes	Yes		Yes	Yes	c	b	Pakala	1030
b	c	b	Yes	Yes	Yes	Yes		Yes	b	c	b	Bingini Palle	1031
<b>2</b>	<b>0</b>	<b>1</b>	<b>7</b>	<b>7</b>	<b>7</b>	<b>6</b>	<b>0</b>	<b>7</b>	<b>2</b>	<b>0</b>	<b>0</b>		

**Census of India 2011- Village Directory  
Amenities and Land use (As on 2009)**

**Name of District : Prakasam**

**Location Code No.: 549**

**Name of Mandal Parishad : Singarayakonda**

**Location Code No.: 0817**

Sl. No.	Name of Village	Availability of miscellaneous facilities (If amenities available code -Yes is given, If not available within the village, the distance range code viz; a for < 5 Kms, b for 5-10 Kms and c for 10+ kms of nearest place where facility is available is given).									
		Self-Help Group (SHG)	Public distribution system (PDS) shop	Mandis / Regular market	Weekly Haat	Agricultural marketing society	Integrated Child Development Scheme (Nutritional Centres)	Anganwadi Centre (Nutritional Centres)	Others (Nutritional Centres)	ASHA (Accredited Social Health Activist)	Community centre with/without TV
1	2	80	81	82	83	84	85	86	87	88	89
1025	Kalivivaya	Yes	Yes	Yes	Yes	Yes	Yes	Yes	Yes	Yes	Yes
1026	Kanumalla	Yes	Yes	Yes	Yes	Yes	Yes	Yes	Yes	Yes	Yes
1027	Sanampudi	Yes	Yes	Yes	Yes	b	Yes	Yes	Yes	Yes	b
1028	Singarayakonda	Yes	Yes	Yes	Yes	a	Yes	Yes	Yes	Yes	a
1029	Somarajupalle	Yes	Yes	a	a	a	Yes	Yes	Yes	Yes	Yes
1030	Pakala	Yes	Yes	Yes	Yes	b	Yes	Yes	Yes	b	a
1031	Bingini Palle	Yes	Yes	b	b	b	Yes	Yes	Yes	Yes	Yes
<b>Total</b>		<b>7</b>	<b>7</b>	<b>5</b>	<b>5</b>	<b>2</b>	<b>7</b>	<b>7</b>	<b>7</b>	<b>6</b>	<b>4</b>

**Census of India 2011- Village Directory  
Amenities and Land use (As on 2009)**

**Name of District : Prakasam**

**Location Code No.: 549**

**Name of Mandal Parishad : Singarayakonda**

**Location Code No.: 0817**

Availability of miscellaneous facilities (If amenities available code -Yes is given, If not available within the village, the distance range code viz; a for < 5 Kms, b for 5-10 Kms and c for 10+ kms of nearest place where facility is available is given).								Availability of electricity (Yes/No)				Nearest Town		Name of Village	Sl. No.
Sports Field,	Sports Club / Recreation Centre	Cinema / Video Hall	Public Library	Public Reading Room	Newspaper Supply	Assembly Polling station	Birth & Death Registration Office	Power Supply for Domestic Use (ED)	Power Supply for Agricultural Use (EAG)	Power Supply for Commercial Use (EC)	Power Supply for All Uses (EA)	Name	Distance range code i.e. a for <5 Kms, b for 5-10 Kms and c for 10+ kms		
90	91	92	93	94	95	96	97	98	99	100	101	102	103	2	1
Yes	c	a	a	a	Yes	Yes	Yes	Yes	Yes	Yes	Yes	Kandukur	c	Kalivivaya	1025
a	c	a	a	a	Yes	Yes	Yes	Yes	Yes	Yes	Yes	Kandukur	c	Kanumalla	1026
b	c	b	b	b	Yes	Yes	Yes	Yes	Yes	Yes	Yes	Kandukur	c	Sanampudi	1027
a	c	a	a	a	Yes	a	Yes	Yes	Yes	Yes	Yes	Kandukur	c	Singarayakonda	1028
a	c	a	a	a	Yes	Yes	Yes	Yes	Yes	Yes	Yes	Kandukur	c	Somarajupalle	1029
b	c	b	b	b	Yes	Yes	Yes	Yes	Yes	Yes	Yes	Kandukur	c	Pakala	1030
b	c	b	b	b	Yes	Yes	Yes	Yes	Yes	Yes	Yes	Kandukur	c	Bingini Palle	1031
<b>1</b>	<b>0</b>	<b>0</b>	<b>0</b>	<b>0</b>	<b>7</b>	<b>6</b>	<b>7</b>	<b>7</b>	<b>7</b>	<b>7</b>	<b>7</b>		<b>0</b>		

**Census of India 2011- Village Directory**  
**Amenities and Land use (As on 2009)**

Name of District : Prakasam

Location Code No.: 549

Name of Mandal Parishad : Singarayakonda

Location Code No.: 0817

Sl. No.	Name of Village	Land Use										
		Area under different types of land use ( in hectares rounded up to one decimal place)										
1	2	104	105	106	107	108	109	110	111	112	113	114
		Forests	Area under Non-agricultural Uses	Barren and Un-cultivable land	Permanent Pastures and Other Grazing Lands	Land Under Miscellaneous Tree Crops etc.	Culturable Waste Land	Fallow lands other than current fallows	Current Fallows	Net Area Sown	Total Irrigated Land Area	Total Un-irrigated Land Area
1025	Kalivivaya	0	435.1	198.7	95.9	0	21.4	0	182.9	46.9	64.8	165.1
1026	Kanumalla	0	56.7	89	0	100	0	17.4	108.9	624	14.2	736.1
1027	Sanampudi	0	155.8	60.2	83.8	42.2	25.9	15.4	13	877.8	68.8	837.3
1028	Singarayakonda	0	415.3	343.2	65.1	157.8	30.8	47.4	252.9	235.5	38.4	497.4
1029	Somarajupalle	0	374.9	459.3	0	0	0	263.9	314.8	781	560.5	799.3
1030	Pakala	0	242.3	283.7	155.8	61.9	89.4	62.3	69.2	1287.3	1090.6	328.2
1031	Bingini Palle	0	175.9	141.2	86.6	4.9	50.6	0	98.7	711	514.8	295
<b>Total</b>		<b>0</b>	<b>1856</b>	<b>1575.3</b>	<b>487.2</b>	<b>366.8</b>	<b>218.1</b>	<b>406.4</b>	<b>1040.4</b>	<b>4563.5</b>	<b>2352.1</b>	<b>3658.4</b>

**Census of India 2011- Village Directory  
Amenities and Land use (As on 2009)**

**Name of District : Prakasam**

**Location Code No.: 549**

**Name of Mandal Parishad : Singarayakonda**

**Location Code No.: 0817**

Land Use					Name of three most important commodities manufactured			Name of Village	Sl. No.
Area irrigated by source (in hectare).					First	Second	Third		
Canals (C)	Wells/Tube-wells(W/TW)	Tanks/Lakes(T/L)	Water Falls(WF)	Others(O)					
115	116	117	118	119	120	121	122	2	1
0	0	64.8	0	0				Kalivivaya	1025
0	0	14.2	0	0				Kanumalla	1026
0	0	68.8	0	0				Sanampudi	1027
0	0	38.4	0	0				Singarayakonda	1028
0	0	560.5	0	0				Somarajupalle	1029
0	19.4	1071.2	0	0				Pakala	1030
0	0	514.8	0	0				Bingini Palle	1031
<b>0</b>	<b>19.4</b>	<b>2332.7</b>	<b>0</b>	<b>0</b>					

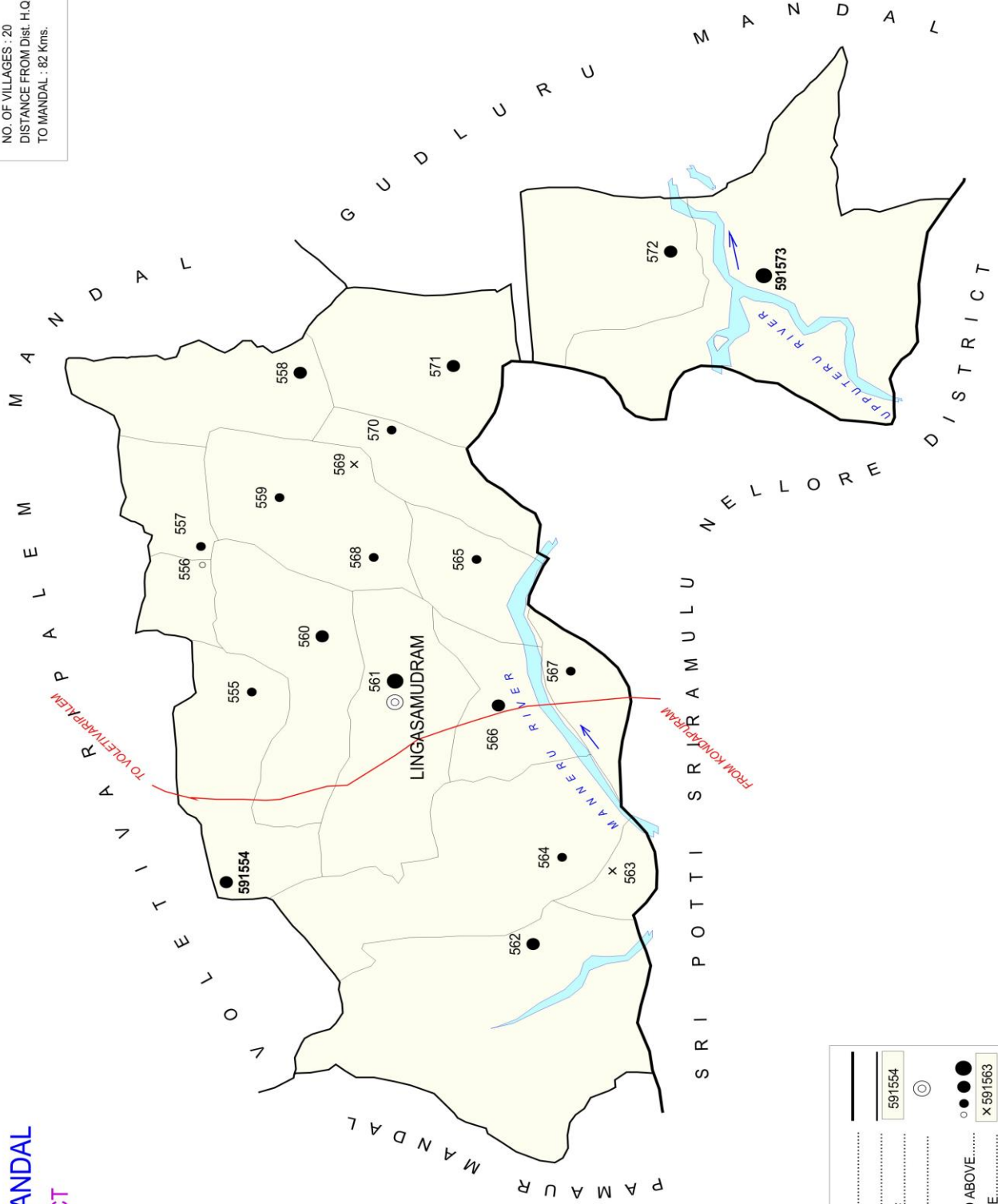

INDIA

ANDHRA PRADESH

LINGASAMUDRAM MANDAL

PRAKASAM DISTRICT

AREA : 234.81 Sq.kms.  
 POPULATION : 38094  
 NO. OF TOWNS : NIL  
 NO. OF VILLAGES : 20  
 DISTANCE FROM Dist. H.Q.rts.  
 TO MANDAL : 82 Kms.



BOUNDARY, DISTRICT.....	—
" MANDAL.....	—
" VILLAGE WITH MDDS CODE.....	591554
HEADQUARTERS, MANDAL.....	⊙
POPULATION SIZE OF VILLAGES :	
BELOW 200, 500-999, 1000-4999, 5000 AND ABOVE.....	● ● ● ● ●
UNINHABITED VILLAGE WITH MDDS CODE.....	X 591563
IMPORTANT METALLED ROADS.....	—
RIVER AND STREAM.....	—

**ALPHABETICAL LIST OF VILLAGES (MANDAL PARISHAD WISE)  
PRAKASAM DISTRICT**

Sl. No.	Name of Village	2011 Census Location Code No.	2001 Census Location Code No.
1	2	3	4
<b>Name of Mandal Parishad : Lingasamudram</b>			
<b>Name of Mandal : Lingasamudram (0054)</b>			
1	Anneboinapalle	2854905150591571	2818005402256200
2	Cheemalapenta	2854905150591565	2818005402255600
3	Chinapavani	2854905150591572	2818005402256300
4	Gangapalem	2854905150591568	2818005402255900
5	Jagamreddi Khandrika	2854905150591554	2818005402254500
6	Lingasamudram	2854905150591561	2818005402255200
7	Mala Konda Rayunipalem	2854905150591557	2818005402254800
8	Mogilicherla	2854905150591562	2818005402255300
9	Mukteswaram	2854905150591556	2818005402254700
10	Mutyalapadu	2854905150591573	2818005402256400
11	Narasimhapuram	2854905150591563	2818005402255400
12	Pentralla	2854905150591566	2818005402255700
13	Racheruvurajupalem	2854905150591564	2818005402255500
14	Rallapadu	2854905150591567	2818005402255800
15	Thimmareddy Palem	2854905150591560	2818005402255100
16	Thunugunta	2854905150591570	2818005402256100
17	Thurpurajupalem	2854905150591569	2818005402256000
18	Veera Raghavuni Kota	2854905150591558	2818005402254900
19	Vengalapuram	2854905150591555	2818005402254600
20	Viswanadhapuram	2854905150591559	2818005402255000

**Census of India 2011- Village Directory  
Amenities and Land use (As on 2009)**

**Name of District : Prakasam**

**Location Code No.: 549**

**Name of Mandal Parishad : Lingasamudram**

**Location Code No.: 0818**

Sl. No.	Name of Village	Location code no.	Total area of the village ( in hectares rounded up to one decimal place)	Total population ( 2011 census )	Number of households (2011 census)	Number of educational amenities available (If not available within the village, the distance range code viz; a for < 5 Kms, b for 5-10 Kms and c for 10+ kms of nearest place where facility is available is given).									
						Pre-Primary school (PP)	Primary school (P)	Middle school (M)	Secondary School (S)	Senior Secondary school (SS)	Degree college of arts science & commerce (ASC)	Engineering college(EC)	Medical college (MC)	Management institute (MI)	Polytechnic (Pt)
1	2	3	4	5	6	7	8	9	10	11	12	13	14	15	16
1032	Jagamreddi Khandrika	591554	586	1099	288	a	2	a	a	a	c	c	c	c	c
1033	Vengalapuram	591555	216	947	194	a	1	a	a	a	c	c	c	c	c
1034	Mukteswaram	591556	430	196	44	b	1	a	a	b	c	c	c	c	c
1035	Mala Konda Rayunipalem	591557	505	927	222	b	2	a	b	b	c	c	c	c	c
1036	Veera Raghavuni Kota	591558	1664	2715	715	b	4	1	1	c	c	c	c	c	c
1037	Viswanadhapuram	591559	1224	852	191	b	1	1	a	c	c	c	c	c	c
1038	Thimmareddy Palem	591560	1432	2199	549	a	3	3	a	a	c	c	c	c	c
1039	Lingasamudram	591561	1216	6718	1585	1	8	3	2	1	c	c	c	c	c
1040	Mogilicherla	591562	3223	2768	709	c	3	1	1	c	c	c	c	c	c
1041	Narasimhapuram	591563	280	0	0										
1042	Racheruvurajupalem	591564	1363	675	181	b	2	1	a	b	c	c	c	c	c
1043	Cheemalapenta	591565	1201	857	198	b	1	a	b	b	c	c	c	c	c
1044	Pentralla	591566	902	1018	275	a	1	1	a	a	c	c	c	c	c
1045	Rallapadu	591567	633	886	227	b	2	a	b	b	c	c	c	c	c
1046	Gangapalem	591568	481	863	208	b	2	a	b	b	c	c	c	c	c
1047	Thurpurajupalem	591569	339	0	0										
1048	Thunugunta	591570	376	632	137	b	2	a	a	b	c	c	c	c	c
1049	Anneboinapalle	591571	974	3056	742	b	3	1	b	c	c	c	c	c	c
1050	Chinapavani	591572	1292	3226	895	c	5	1	b	b	c	c	c	c	c
1051	Mutyalapadu	591573	3448	8460	1973	1	9	2	2	1	c	c	c	c	c
<b>Total</b>			<b>21785</b>	<b>38094</b>	<b>9333</b>	<b>2</b>	<b>52</b>	<b>15</b>	<b>6</b>	<b>2</b>	<b>0</b>	<b>0</b>	<b>0</b>	<b>0</b>	<b>0</b>



**Census of India 2011- Village Directory  
Amenities and Land use (As on 2009)**

**Name of District : Prakasam**

**Location Code No.: 549**

**Name of Mandal Parishad : Lingasamudram**

**Location Code No.: 0818**

Number of educational amenities available (If not available within the village, the distance range code viz; a for <5 Kms, b for 5-10 Kms and c for 10+ kms of nearest place where facility is available is given).				Number of Medical Amenities available. (If not available within the village, the distance range code viz; a for < 5 Kms, b for 5-10 Kms and c for 10+ kms of nearest place where facility is available is given).										Name of Village	Sl. No.	
Vocational training school /ITI	Non-formal training centre (NFTC)	Special school for disabled (SSD)	Others (specify)	Community health centre (CHC)	Primary health centre (PHC)	Primary health sub centre (PHS)	Maternity and child welfare centre (MCW)	T. B. clinic (TBC)	Hospital-allopathic (HA)	Hospital-alternative medicine (HO)	Dispensary (D)	Veterinary hospital (VH)	Mobile health clinic (MHC)			Family welfare centre (FWC)
17	18	19	20	21	22	23	24	25	26	27	28	29	30	31	2	1
c	c	c		c	c	a	c	c	c	c	a	a	c	c	Jagamreddi Khandrika	1032
c	c	c		c	b	1	c	c	c	c	a	a	c	c	Vengalapuram	1033
c	c	c		c	b	a	c	c	c	c	a	a	c	c	Mukteswaram	1034
c	c	c		c	b	b	c	c	c	c	b	b	c	c	Mala Konda Rayunipalem	1035
c	c	c		c	b	1	c	c	c	c	1	b	c	c	Veera Raghavuni Kota	1036
c	c	c		c	b	a	c	c	c	c	a	b	c	c	Viswanadhapuram	1037
c	c	c		c	a	1	c	c	c	c	a	a	c	c	Thimmareddy Palem	1038
c	c	c		c	1	1	c	c	c	c	b	1	c	c	Lingasamudram	1039
c	c	c		c	b	b	c	c	c	c	c	b	c	c	Mogilicherla	1040
															Narasimhapuram	1041
c	c	c		c	b	b	c	c	c	c	b	b	c	c	Racheruvurajupalem	1042
c	c	c		c	b	a	c	c	c	c	b	b	c	c	Cheemalapenta	1043
c	c	c		c	b	1	c	c	c	c	a	a	c	c	Pentralla	1044
c	c	c		c	c	a	c	c	c	c	b	b	c	c	Rallapadu	1045
c	c	c		c	c	a	c	c	c	c	b	b	c	c	Gangapalem	1046
															Thurpurajupalem	1047
c	c	c		c	b	a	c	c	c	c	a	b	c	c	Thunugunta	1048
c	c	c		c	c	1	c	c	c	c	b	c	c	c	Anneboinapalle	1049
c	c	c		c	b	1	c	c	c	c	b	b	c	c	Chinapavani	1050
c	c	c		c	c	1	c	c	c	c	c	c	c	c	Mutyalapadu	1051
<b>0</b>	<b>0</b>	<b>0</b>	<b>0</b>	<b>0</b>	<b>1</b>	<b>8</b>	<b>0</b>	<b>0</b>	<b>0</b>	<b>0</b>	<b>1</b>	<b>1</b>	<b>0</b>	<b>0</b>		

**Census of India 2011- Village Directory  
Amenities and Land use (As on 2009)**

Name of District : Prakasam

Location Code No.: 549

Name of Mandal Parishad : Lingasamudram

Location Code No.: 0818

Sl. No.	Name of Village	Number of Non-Government Medical Amenities available.							Availability of drinking water - Yes / No								
		Charitable non Govt. hospital/Nursing home.	Medical practitioner with MBBS Degree	Medical practitioner with other degree	Medical practitioner with no degree	Traditional practitioner and faith healer	Medicine Shop	Others	Tap water (Treated/Untreated)	Well water (Covered / Uncovered well)	Hand Pump	Tube wells / Bore well	Spring	River / Canal	Tank / Pond / Lake	Others	
1	2	32	33	34	35	36	37	38	39	40	41	42	43	44	45	46	
1032	Jagamreddi Khandrika	0	0	0	0	0	0	0	Yes	No	Yes	Yes	No	No	No	No	
1033	Vengalapuram	0	0	0	1	0	0	0	Yes	No	Yes	Yes	No	No	No	No	
1034	Mukteswaram	0	0	0	0	0	0	0	Yes	No	Yes	Yes	No	No	No	No	
1035	Mala Konda Rayunipalem	0	0	0	0	0	0	0	Yes	Yes	Yes	Yes	No	No	No	No	
1036	Veera Raghavuni Kota	0	0	0	0	0	0	0	Yes	No	Yes	Yes	No	No	No	No	
1037	Viswanadhapuram	0	0	0	0	0	0	0	Yes	Yes	Yes	Yes	No	No	No	No	
1038	Thimmareddy Palem	0	0	0	0	0	0	0	Yes	Yes	Yes	Yes	No	No	No	No	
1039	Lingasamudram	0	1	0	1	0	1	0	Yes	Yes	Yes	Yes	No	No	No	No	
1040	Mogilicherla	0	0	0	1	0	0	0	Yes	Yes	Yes	Yes	No	No	No	No	
1041	Narasimhapuram																
1042	Racheruvurajupalem	0	0	0	0	0	0	0	Yes	Yes	Yes	Yes	No	No	No	No	
1043	Cheemalapenta	0	0	0	0	0	0	0	Yes	No	Yes	Yes	No	No	No	No	
1044	Pentralla	0	0	0	0	0	0	0	Yes	Yes	Yes	Yes	No	No	No	No	
1045	Rallapadu	0	0	0	0	0	0	0	Yes	Yes	Yes	Yes	No	No	No	No	
1046	Gangapalem	0	0	0	0	0	0	0	Yes	No	Yes	Yes	No	No	No	No	
1047	Thurpurajupalem																
1048	Thunugunta	0	0	0	0	0	0	0	Yes	No	Yes	Yes	No	No	No	No	
1049	Anneboinapalle	0	0	0	0	0	0	0	Yes	No	Yes	Yes	No	No	No	No	
1050	Chinapavani	0	0	0	0	0	0	0	Yes	Yes	Yes	Yes	No	No	No	No	
1051	Mutyalapadu	0	0	0	1	0	0	0	Yes	Yes	Yes	Yes	No	No	No	No	
<b>Total</b>		<b>0</b>	<b>1</b>	<b>0</b>	<b>4</b>	<b>0</b>	<b>1</b>	<b>0</b>	<b>18</b>	<b>10</b>	<b>18</b>	<b>18</b>	<b>0</b>	<b>0</b>	<b>0</b>	<b>0</b>	

**Census of India 2011- Village Directory  
Amenities and Land use (As on 2009)**

**Name of District : Prakasam**

**Location Code No.: 549**

**Name of Mandal Parishad : Lingasamudram**

**Location Code No.: 0818**

Availability of toilet & others Yes / No				Communication and transport facilities (If amenities available code -Yes is given except for Village Pin Code ,If not available within the village , the distance range code viz; a for < 5 Kms, b for 5-10 Kms and c for 10+ kms of nearest place where facility is available is given).									Name of Village	Sl. No.
Community toilet including bath.	Community toilet excluding bath.	Rural sanitary mart or sanitary hardware outlet available near the village.	Community bio- gas or recycle of waste for productive use.	Post office(PO)	Sub post office (SPO)	Post & Telegraph office (P&TO)	Village Pin Code	Telephones (Land lines)	Public call office (PCO)	Mobile phone coverage	Internet cafes/ Common service centre (CSC)			
47	48	49	50	51	52	53	54	55	56	57	58	2	1	
No	No	No	No	a	a	c	523113	Yes	Yes	Yes	a	Jagamreddi Khandrika	1032	
No	No	No	No	Yes	a	c	523114	Yes	Yes	Yes	a	Vengalapuram	1033	
No	No	No	No	a	a	c	523113	a	a	Yes	b	Mukteswaram	1034	
No	No	No	No	b	b	c	523114	b	b	Yes	b	Mala Konda Rayunipalem	1035	
No	No	No	No	Yes	a	c	523114	Yes	Yes	Yes	c	Veera Raghavuni Kota	1036	
No	No	No	No	b	b	b	523113	a	a	Yes	b	Viswanadhapuram	1037	
No	No	No	No	Yes	a	b	523114	a	Yes	Yes	a	Thimmareddy Palem	1038	
No	No	No	No	a	c	Yes	523114	Yes	Yes	Yes	Yes	Lingasamudram	1039	
No	No	No	No	Yes	c	b	523114	Yes	Yes	Yes	b	Mogilicherla	1040	
												Narasimhapuram	1041	
No	No	No	No	a	b	b	523114	a	a	Yes	b	Racheruvurajupalem	1042	
No	No	No	No	b	b	c	523114	b	b	Yes	b	Cheemalapenta	1043	
No	No	No	No	a	c	c	523114	Yes	Yes	Yes	a	Pentralla	1044	
No	No	No	No	Yes	b	c	523114	b	b	Yes	b	Rallapadu	1045	
No	No	No	No	a	b	c	523113	b	b	Yes	b	Gangapalem	1046	
												Thurpurajupalem	1047	
No	No	No	No	a	b	c	523114	b	b	Yes	b	Thunugunta	1048	
No	No	No	No	Yes	c	c	523115	b	b	Yes	b	Anneboinapalle	1049	
No	No	No	No	Yes	a	c	523115	Yes	Yes	Yes	a	Chinapavani	1050	
No	No	No	No	Yes	Yes	c	523115	Yes	Yes	Yes	Yes	Mutyalapadu	1051	
<b>0</b>	<b>0</b>	<b>0</b>	<b>0</b>	<b>8</b>	<b>1</b>	<b>1</b>		<b>8</b>	<b>9</b>	<b>18</b>	<b>2</b>			

**Census of India 2011- Village Directory  
Amenities and Land use (As on 2009)**

Name of District : Prakasam

Location Code No.: 549

Name of Mandal Parishad : Lingasamudram

Location Code No.: 0818

Sl. No.	Name of Village	Communication and transport facilities (If amenities available code -Yes is given except for Village Pin Code, If not available within the village, the distance range code viz; a for < 5 Kms, b for 5-10 Kms and c for 10+ kms of nearest place where facility is available is given).								
		Private courier facility	Bus service (Public & Private)	Railway stations	Auto/Modified Autos	Taxis and Vans	Tractors	Cycle-pulled rickshaws(Manual & Machine driven)	Carts driven by animals	Sea /River ferry service
1	2	59	60	61	62	63	64	65	66	67
1032	Jagamreddi Khandrika	c	Yes	b	Yes	b	Yes		b	
1033	Vengalapuram	c	Yes	c	Yes	b	Yes		b	
1034	Mukteswaram	c	a	c	a	c	a		b	
1035	Mala Konda Rayunipalem	c	Yes	c	Yes	c	Yes		b	
1036	Veera Raghavuni Kota	c	Yes	c	Yes	c	Yes		b	
1037	Viswanadhapuram	c	Yes	b	Yes	c	Yes		a	
1038	Thimmareddy Palem	c	Yes	c	a	c	Yes		Yes	
1039	Lingasamudram	c	Yes	c	Yes	c	Yes		a	
1040	Mogilicherla	c	Yes	c	Yes	c	Yes		a	
1041	Narasimhapuram									
1042	Racheruvurajupalem	c	a	c	Yes	c	Yes		b	
1043	Cheemalapenta	c	a	c	Yes	c	Yes		a	
1044	Pentralla	b	Yes	c	Yes	c	Yes		Yes	
1045	Rallapadu	b	a	c	Yes	b	Yes		b	
1046	Gangapalem	Yes	a	c	a	Yes	Yes		Yes	
1047	Thurpurajupalem									
1048	Thunugunta	b	Yes	c	Yes	b	Yes		a	
1049	Anneboinapalle	b	Yes	c	Yes	c	Yes		b	
1050	Chinapavani	b	Yes	c	Yes	c	Yes		a	
1051	Mutyalapadu	c	Yes	c	Yes	c	Yes		Yes	
<b>Total</b>		<b>1</b>	<b>13</b>	<b>0</b>	<b>15</b>	<b>1</b>	<b>17</b>	<b>0</b>	<b>4</b>	<b>0</b>

**Census of India 2011- Village Directory  
Amenities and Land use (As on 2009)**

**Name of District : Prakasam**

**Location Code No.: 549**

**Name of Mandal Parishad : Lingasamudram**

**Location Code No.: 0818**

Village connected to highways,village roads, banks & credit societies (If amenities available code -Yes is given, If not available within the village , the distance range code viz; a for < 5 Kms, b for 5-10 Kms and c for 10+ kms of nearest place where facility is available is given).												Name of Village	Sl. No.
68	69	70	71	72	73	74	75	76	77	78	79		
b	c	a	Yes	Yes	Yes	b		Yes	a	b	Yes	Jagamreddi Khandrika	1032
c	c	Yes	Yes	Yes	Yes	b		Yes	a	c	a	Vengalapuram	1033
c	c	a	Yes	a	Yes	b		Yes	a	c	b	Mukteswaram	1034
c	c	b	Yes	Yes	Yes	b		Yes	b	c	b	Mala Konda Rayunipalem	1035
c	c	b	Yes	Yes	Yes	Yes		Yes	b	c	a	Veera Raghavuni Kota	1036
c	c	b	Yes	Yes	Yes	b		Yes	b	c	a	Viswanadhapuram	1037
c	c	a	Yes	Yes	Yes	b		Yes	a	c	a	Thimmareddy Palem	1038
c	c	Yes	Yes	Yes	Yes	Yes		Yes	Yes	c	b	Lingasamudram	1039
c	c	a	Yes	Yes	Yes	Yes		Yes	Yes	c	Yes	Mogilicherla	1040
												Narasimhapuram	1041
c	c	b	Yes	Yes	Yes	b		Yes	a	c	a	Racheruvurajupalem	1042
c	c	a	Yes	Yes	Yes	b		Yes	b	c	a	Cheemalapenta	1043
c	c	Yes	Yes	Yes	Yes	b		Yes	a	c	b	Pentralla	1044
c	c	a	Yes	Yes	Yes	b		Yes	b	c	c	Rallapadu	1045
c	c	b	Yes	Yes	Yes	b		Yes	b	c	b	Gangapalem	1046
												Thurpurajupalem	1047
c	c	b	Yes	Yes	Yes	b		Yes	b	c	Yes	Thunugunta	1048
c	c	c	Yes	Yes	Yes	Yes		Yes	b	c	b	Anneboinapalle	1049
c	c	b	Yes	Yes	Yes	Yes		Yes	a	c	Yes	Chinapavani	1050
c	c	c	Yes	Yes	Yes	Yes		Yes	Yes	c	a	Mutyalapadu	1051
<b>0</b>	<b>0</b>	<b>3</b>	<b>18</b>	<b>17</b>	<b>18</b>	<b>6</b>	<b>0</b>	<b>18</b>	<b>3</b>	<b>0</b>	<b>4</b>		

**Census of India 2011- Village Directory  
Amenities and Land use (As on 2009)**

**Name of District : Prakasam**

**Location Code No.: 549**

**Name of Mandal Parishad : Lingasamudram**

**Location Code No.: 0818**

Sl. No.	Name of Village	Availability of miscellaneous facilities (If amenities available code -Yes is given, If not available within the village, the distance range code viz; a for < 5 Kms, b for 5-10 Kms and c for 10+ kms of nearest place where facility is available is given).									
		Self-Help Group (SHG)	Public distribution system (PDS) shop	Mandis / Regular market	Weekly Haat	Agricultural marketing society	Integrated Child Development Scheme (Nutritional Centres)	Anganwadi Centre (Nutritional Centres)	Others (Nutritional Centres)	ASHA (Accredited Social Health Activist)	Community centre with/without TV
1	2	80	81	82	83	84	85	86	87	88	89
1032	Jagamreddi Khandrika	Yes	Yes	c	c	c	Yes	Yes	Yes	Yes	a
1033	Vengalapuram	Yes	a	c	c	c	Yes	Yes	Yes	a	b
1034	Mukteswaram	Yes	a	c	c	c	Yes	a	Yes	a	b
1035	Mala Konda Rayunipalem	Yes	Yes	c	c	c	Yes	Yes	Yes	Yes	c
1036	Veera Raghavuni Kota	Yes	Yes	c	c	c	Yes	Yes	Yes	Yes	c
1037	Viswanadhapuram	Yes	Yes	b	b	c	Yes	Yes	Yes	Yes	b
1038	Thimmareddy Palem	Yes	Yes	b	b	c	Yes	Yes	Yes	Yes	b
1039	Lingasamudram	Yes	Yes	Yes	Yes	c	Yes	Yes	Yes	Yes	Yes
1040	Mogilicherla	Yes	Yes	a	a	c	Yes	Yes	Yes	Yes	b
1041	Narasimhapuram										
1042	Racheruvurajupalem	Yes	Yes	b	b	c	Yes	Yes	Yes	Yes	c
1043	Cheemalapenta	Yes	Yes	b	b	c	Yes	Yes	Yes	a	c
1044	Pentrala	Yes	Yes	c	c	c	Yes	Yes	Yes	Yes	c
1045	Rallapadu	Yes	Yes	c	c	c	Yes	Yes	Yes	a	c
1046	Gangapalem	Yes	Yes	b	b	c	Yes	Yes	Yes	Yes	c
1047	Thurpurajupalem										
1048	Thunugunta	Yes	a	b	b	c	Yes	Yes	Yes	a	b
1049	Anneboinapalle	Yes	a	b	b	c	Yes	Yes	Yes	Yes	b
1050	Chinapavani	Yes	Yes	Yes	Yes	b	Yes	Yes	Yes	Yes	b
1051	Mutyalapadu	Yes	Yes	Yes	Yes	b	Yes	Yes	Yes	Yes	Yes
<b>Total</b>		<b>18</b>	<b>14</b>	<b>3</b>	<b>3</b>	<b>0</b>	<b>18</b>	<b>17</b>	<b>18</b>	<b>13</b>	<b>2</b>

**Census of India 2011- Village Directory  
Amenities and Land use (As on 2009)**

**Name of District : Prakasam**

**Location Code No.: 549**

**Name of Mandal Parishad : Lingasamudram**

**Location Code No.: 0818**

Availability of miscellaneous facilities (If amenities available code -Yes is given, If not available within the village, the distance range code viz; a for < 5 Kms, b for 5-10 Kms and c for 10+ kms of nearest place where facility is available is given).								Availability of electricity (Yes/No)				Nearest Town		Name of Village	Sl. No.
Sports Field,	Sports Club / Recreation Centre	Cinema / Video Hall	Public Library	Public Reading Room	Newspaper Supply	Assembly Polling station	Birth & Death Registration Office	Power Supply for Domestic Use (ED)	Power Supply for Agricultural Use (EAG)	Power Supply for Commercial Use (EC)	Power Supply for All Uses (EA)	Name	Distance range code i.e. a for <5 Kms, b for 5-10 Kms and c for 10+ kms		
90	91	92	93	94	95	96	97	98	99	100	101	102	103	2	1
c	c	a	a	a	Yes	Yes	Yes	Yes	Yes	Yes	Yes	Kandukur	c	Jagamreddi Khandrika	1032
c	c	a	a	a	Yes	a	a	Yes	Yes	Yes	Yes	Kandukur	c	Vengalapuram	1033
c	c	b	b	b	Yes	a	a	Yes	Yes	Yes	Yes	Kandukur	c	Mukteswaram	1034
c	c	b	b	b	Yes	Yes	Yes	Yes	Yes	Yes	Yes	Kandukur	c	Mala Konda Rayunipalem	1035
c	c	c	b	c	Yes	Yes	Yes	Yes	Yes	Yes	Yes	Kandukur	c	Veera Raghavuni Kota	1036
c	c	b	b	b	Yes	Yes	Yes	Yes	Yes	Yes	Yes	Kandukur	c	Viswanadhapuram	1037
c	c	a	a	a	Yes	Yes	Yes	Yes	Yes	Yes	Yes	Kandukur	c	Thimmareddy Palem	1038
c	c	Yes	Yes	Yes	Yes	Yes	Yes	Yes	Yes	Yes	Yes	Kandukur	c	Lingasamudram	1039
c	c	c	b	c	Yes	Yes	Yes	Yes	Yes	Yes	Yes	Kandukur	c	Mogilicherla	1040
												Kandukur	c	Narasimhapuram	1041
c	c	b	b	b	Yes	Yes	Yes	Yes	Yes	Yes	Yes	Kandukur	c	Racheruvurajupalem	1042
c	c	b	b	b	Yes	a	a	Yes	Yes	Yes	Yes	Kandukur	c	Cheemalapenta	1043
c	c	a	a	a	Yes	Yes	Yes	Yes	Yes	Yes	Yes	Kandukur	c	Pentralla	1044
c	c	b	b	b	Yes	Yes	a	Yes	Yes	Yes	Yes	Kandukur	c	Rallapadu	1045
c	c	b	b	b	Yes	Yes	Yes	Yes	Yes	Yes	Yes	Kandukur	c	Gangapalem	1046
												Kandukur	c	Thurpurajupalem	1047
b	c	b	b	b	Yes	a	a	Yes	Yes	Yes	Yes	Kandukur	c	Thunugunta	1048
b	c	b	c	c	Yes	Yes	Yes	Yes	Yes	Yes	Yes	Kandukur	c	Anneboinapalle	1049
b	c	b	b	b	Yes	Yes	Yes	Yes	Yes	Yes	Yes	Kandukur	c	Chinapavani	1050
b	c	Yes	c	b	Yes	Yes	Yes	Yes	Yes	Yes	Yes	Kandukur	c	Mutyalapadu	1051
<b>0</b>	<b>0</b>	<b>2</b>	<b>1</b>	<b>1</b>	<b>18</b>	<b>14</b>	<b>13</b>	<b>18</b>	<b>18</b>	<b>18</b>	<b>18</b>		<b>0</b>		

**Census of India 2011- Village Directory  
Amenities and Land use (As on 2009)**

**Name of District : Prakasam**

**Location Code No.: 549**

**Name of Mandal Parishad : Lingasamudram**

**Location Code No.: 0818**

Sl. No.	Name of Village	Land Use										
		Area under different types of land use ( in hectares rounded up to one decimal place)										
1	2	104	105	106	107	108	109	110	111	112	113	114
		Forests	Area under Non-agricultural Uses	Barren and Un-cultivable land	Permanent Pastures and Other Grazing Lands	Land Under Miscellaneous Tree Crops etc.	Culturable Waste Land	Fallow lands other than current fallows	Current Fallows	Net Area Sown	Total Irrigated Land Area	Total Un-irrigated Land Area
1032	Jagamreddi Khandrika	0	164.7	85	44.9	8.9	93.1	2.4	74.1	112.9	5.1	184.3
1033	Vengalapuram	0	15.4	57.1	44.9	4	0	5.7	48.2	40.8	4	90.6
1034	Mukteswaram Mala Konda	0	65.2	22.9	63.9	21.8	49	3.6	10.1	193.4	4.9	202.3
1035	Rayunipalem	101.2	35.2	61.1	40.1	13	59.1	20.2	52.2	123	6	189.4
1036	Veera Raghavuni Kota	0	101.1	80.9	27.9	55	237.2	17	365.8	779	76.9	1085
1037	Viswanadhapuram	0	867.9	19.8	83	13	19.8	0	39.2	181.3	43	177.5
1038	Thimmareddy Palem	289	100.2	259	83	21.8	142.8	82.5	114.5	339.1	52.7	483.5
1039	Lingasamudram	401.8	66.4	25.9	61	0	95.1	0	44.1	521.6	50.2	515.5
1040	Mogilicherla	976.9	338	140	222.6	44.9	227.8	0	68.4	1204.4	74.8	1198
1041	Narasimhapuram	0	101.1	40.1	0	4	33.2	34.4	15.4	51.8	9	92.5
1042	Racheruvurajupalem	371.9	209.6	182.1	37.2	80.9	46.9	0	113.7	320.5	3	431.2
1043	Cheemalapenta	0	359.3	19.8	0	46.9	161.9	27.9	34.8	550.4	441.1	172
1044	Pentrala	0	272.3	70.8	72.8	74.9	26.3	7.3	142.4	235.1	204.3	180.5
1045	Rallapadu	0	62	40.9	0	0	10.9	40.5	0	478.7	139.4	379.8
1046	Gangapalem	0	29.8	42.1	16.2	17	40.9	27.9	36	271.1	30.3	304.8
1047	Thurpurajupalem	0	30.8	40.1	16.2	59.9	69.2	11.8	36.7	74.5	10.1	112.8
1048	Thunugunta	0	36.9	80.9	0	25.9	63.9	4.9	10.1	153.4	11	157.4
1049	Anneboinapalle	404.7	20.9	0	0	6.9	0	12.1	0	529.4	529.4	12.1
1050	Chinapavani	0	189.8	0	1	23.1	161.9	16.2	0	900	161.9	754.3
1051	Mutyalapadu	0	432.7	239.2	93.1	101.2	601	348	629.3	1003.6	441.5	1539.4
<b>Total</b>		<b>2545.5</b>	<b>3499.3</b>	<b>1507.7</b>	<b>907.8</b>	<b>623.1</b>	<b>2140</b>	<b>662.4</b>	<b>1835</b>	<b>8064</b>	<b>2298.6</b>	<b>8262.9</b>



**Census of India 2011- Village Directory  
Amenities and Land use (As on 2009)**

**Name of District : Prakasam**

**Location Code No.: 549**

**Name of Mandal Parishad : Lingasamudram**

**Location Code No.: 0818**

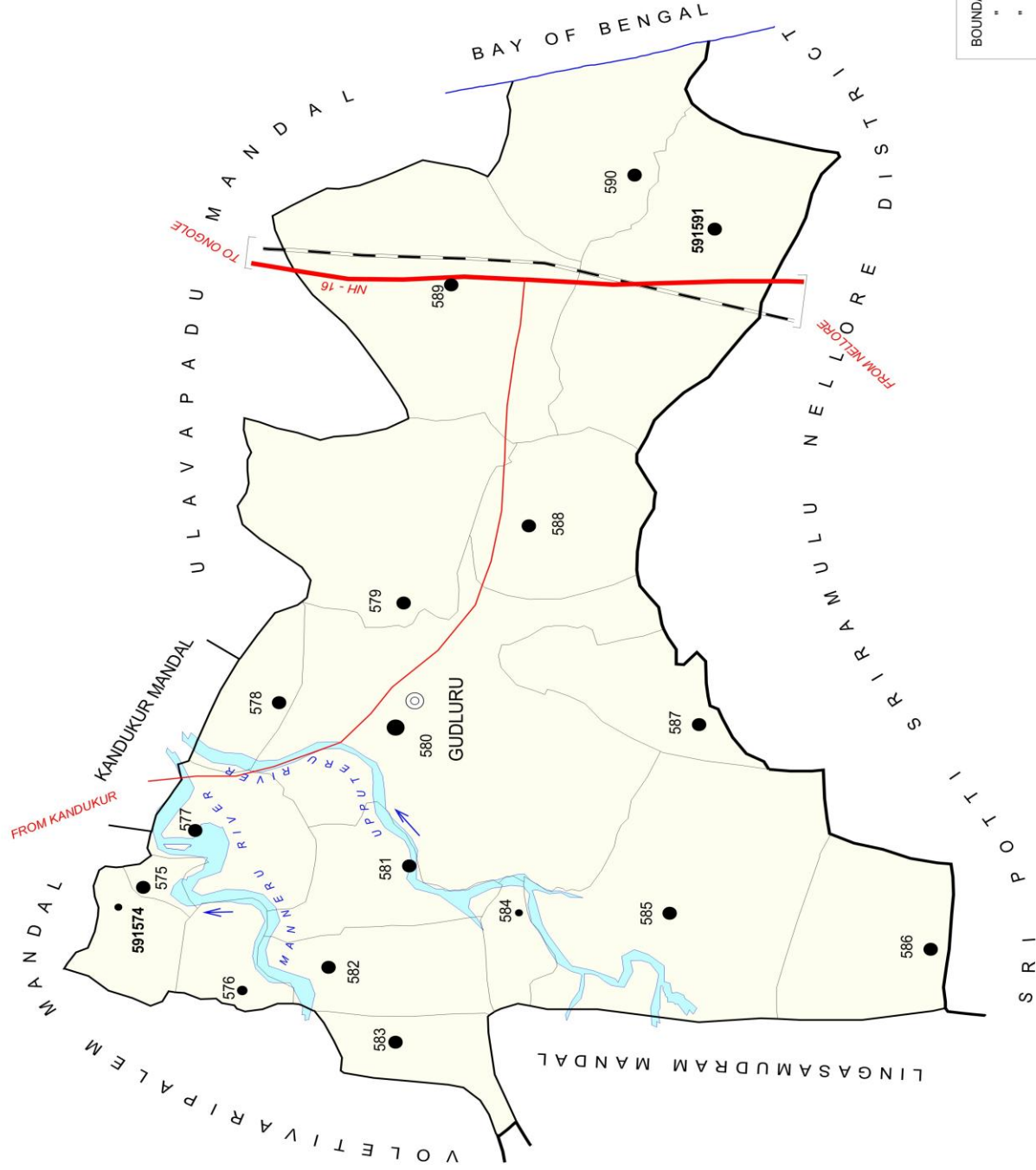
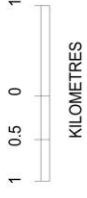
Land Use					Name of three most important commodities manufactured			Name of Village	Sl. No.					
Area irrigated by source (in hectare).					First	Second	Third							
Canals (C)	Wells/Tube-wells(W/TW)	Tanks/Lakes(T/L)	Water Falls(WF)	Others(O)	115	116	117	118	119	120	121	122	2	1
0	5.1	0	0	0									Jagamreddi Khandrika	1032
0	4	0	0	0									Vengalapuram	1033
0	4.9	0	0	0									Mukteswaram	1034
0	6	0	0	0									Mala Konda Rayunipalem	1035
0	28.3	48.6	0	0									Veera Raghavuni Kota	1036
0	10.6	32.4	0	0									Viswanadhapuram	1037
0	11.5	41.2	0	0									Thimmareddy Palem	1038
0	10.2	40	0	0									Lingasamudram	1039
0	31.2	43.6	0	0									Mogilicherla	1040
0	0	9	0	0									Narasimhapuram	1041
0	3	0	0	0									Racheruvurajupalem	1042
394	20	27.1	0	0									Cheemalapenta	1043
200.3	4	0	0	0									Pentrala	1044
104.3	35.1	0	0	0									Rallapadu	1045
0	6	24.3	0	0									Gangapalem	1046
0	2	8.1	0	0									Thurpurajupalem	1047
0	11	0	0	0									Thunugunta	1048
507.1	22.3	0	0	0									Anneboinapalle	1049
0	161.9	0	0	0									Chinapavani	1050
242.8	36.8	161.9	0	0	Handlooms								Mutyalapadu	1051
<b>1448.5</b>	<b>413.9</b>	<b>436.2</b>	<b>0</b>	<b>0</b>										

INDIA

ANDHRA PRADESH

GUDLURU MANDAL

PRAKASAM DISTRICT



BOUNDARY, DISTRICT.....	— — — — —
MANDAL.....	— — — — —
VILLAGE WITH MDS CODE.....	591574
HEADQUARTERS, MANDAL.....	⊙
POPULATION SIZE OF VILLAGES :	
200-499, 500-999, 1000-4999, 5000 AND ABOVE.....	● ● ● ● ●
NATIONAL HIGHWAY.....	NH-16
IMPORTANT METALLED ROAD.....	— — — — —
RAILWAY LINE WITH STATION, BROAD GAUGE.....	— — — — —
RIVER AND STREAM.....	~~~~~

AREA : 248.29 Sq.kms.  
 POPULATION : 46883  
 NO. OF TOWNS : NIL  
 NO. OF VILLAGES : 18  
 DISTANCE FROM Dist. H.Q.tis.  
 TO MANDAL : 61 Kms.

**ALPHABETICAL LIST OF VILLAGES (MANDAL PARISHAD WISE)**  
**PRAKASAM DISTRICT**

Sl. No.	Name of Village	2011 Census Location Code No.	2001 Census Location Code No.
1	2	3	4
<b>Name of Mandal Parishad : Gudluru</b>			
<b>Name of Mandal : Gudluru (0055)</b>			
1	Ammavari Palem	2854905151591587	2818005502257800
2	Basireddy Palem	2854905151591581	2818005502257200
3	Chevuru	2854905151591591	2818005502258200
4	Chinala Trapi	2854905151591585	2818005502257600
5	Dappalampadu	2854905151591576	2818005502256700
6	Darakanipadu	2854905151591582	2818005502257300
7	Gudluru	2854905151591580	2818005502257100
8	Gundlapalem	2854905151591577	2818005502256800
9	Kothapeta	2854905151591578	2818005502256900
10	Mocherla	2854905151591589	2818005502258000
11	Nayudupalem	2854905151591586	2818005502257700
12	Parakonda Paduagraharam	2854905151591574	2818005502256500
13	Parakondapadu	2854905151591575	2818005502256600
14	Potluru	2854905151591588	2818005502257900
15	Puretipalle	2854905151591583	2818005502257400
16	Ravur	2854905151591590	2818005502258100
17	Swarnajipuram	2854905151591579	2818005502257000
18	Venkam Peta	2854905151591584	2818005502257500

**Census of India 2011- Village Directory  
Amenities and Land use (As on 2009)**

**Name of District : Prakasam**

**Location Code No.: 549**

**Name of Mandal Parishad : Gudluru**

**Location Code No.: 0819**

Sl. No.	Name of Village	Location code no.	Total area of the village ( in hectares rounded up to one decimal place)	Total population ( 2011 census )	Number of households (2011 census)	Number of educational amenities available (If not available within the village, the distance range code viz; a for < 5 Kms, b for 5-10 Kms and c for 10+ kms of nearest place where facility is available is given).									
						Pre-Primary school (PP)	Primary school (P)	Middle school (M)	Secondary School (S)	Senior Secondary school (SS)	Degree college of arts science & commerce (ASC)	Engineering college(EC)	Medical college (MC)	Management institute (MI)	Polytechnic (Pt)
1	2	3	4	5	6	7	8	9	10	11	12	13	14	15	16
1052	Parakonda Paduagraharam	591574	129	461	112	b	1	a	b	b	c	c	c	c	c
1053	Parakondapadu	591575	1094	1303	302	b	2	1	c	c	c	c	c	c	c
1054	Dappalampadu	591576	432	981	225	c	2	b	b	b	b	b	c	b	b
1055	Gundlapalem	591577	943	1640	354	b	1	a	a	b	c	c	c	c	c
1056	Kothapeta	591578	582	1387	343	b	1	a	a	a	c	c	c	c	c
1057	Swarnajipuram	591579	2132	3624	917	b	2	1	b	b	c	c	c	c	c
1058	Gudluru	591580	4376	8989	2249	1	8	4	3	1	c	c	c	c	c
1059	Basireddy Palem	591581	833	2686	664	b	3	1	a	a	c	c	c	c	c
1060	Darakanipadu	591582	1016	2251	551	b	2	2	b	b	c	c	c	c	c
1061	Puretipalle	591583	989	2686	676	c	1	a	b	b	c	c	c	c	c
1062	Venkam Peta	591584	355	347	88	b	1	b	b	b	c	c	c	c	c
1063	Chinala Trapi	591585	996	3188	756	c	3	1	c	c	c	c	c	c	c
1064	Nayudupalem	591586	1609	1439	385	c	4	1	b	c	c	c	c	c	c
1065	Ammavari Palem	591587	1816	2577	595	b	2	2	b	b	c	c	c	c	c
1066	Potluru	591588	1321	1480	329	b	1	1	b	b	c	c	c	c	c
1067	Mocherla	591589	2860	3784	1005	1	5	1	b	c	c	c	c	c	c
1068	Ravur	591590	1618	3195	841	1	5	1	c	c	c	c	c	c	c
1069	Chevuru	591591	2679	4865	1148	1	2	1	c	c	c	c	c	c	c
<b>Total</b>			<b>25780</b>	<b>46883</b>	<b>11540</b>	<b>4</b>	<b>46</b>	<b>17</b>	<b>3</b>	<b>1</b>	<b>0</b>	<b>0</b>	<b>0</b>	<b>0</b>	<b>0</b>

**Census of India 2011- Village Directory  
Amenities and Land use (As on 2009)**

**Name of District : Prakasam**

**Location Code No.: 549**

**Name of Mandal Parishad : Gudluru**

**Location Code No.: 0819**

Number of educational amenities available (If not available within the village, the distance range code viz; a for <5 Kms, b for 5-10 Kms and c for 10+ kms of nearest place where facility is available is given).				Number of Medical Amenities available. (If not available within the village, the distance range code viz; a for < 5 Kms, b for 5-10 Kms and c for 10+ kms of nearest place where facility is available is given).										Name of Village	Sl. No.	
Vocational training school /ITI	Non-formal training centre (NFTC)	Special school for disabled (SSD)	Others (specify)	Community health centre (CHC)	Primary health centre (PHC)	Primary health sub centre (PHS)	Maternity and child welfare centre (MCW)	T. B. clinic (TBC)	Hospital-allopathic (HA)	Hospital-alternative medicine (HO)	Dispensary (D)	Veterinary hospital (VH)	Mobile health clinic (MHC)			Family welfare centre (FWC)
17	18	19	20	21	22	23	24	25	26	27	28	29	30	31	2	1
c	c	c		c	b	a	c	c	c	c	b	b	c	c	Parakonda Paduagraharam	1052
c	c	c		c	c	b	c	c	c	c	c	c	c	c	Parakondapadu	1053
b	b	c		c	b	b	c	c	c	b	b	b	c	b	Dappalampadu	1054
c	c	c		c	b	1	c	c	c	c	b	b	c	c	Gundlapalem	1055
c	c	c		c	a	a	c	c	c	c	a	a	c	c	Kothapeta	1056
c	c	c		c	b	1	c	c	c	c	b	b	c	c	Swarnajipuram	1057
c	c	c		c	1	2	c	c	c	c	1	1	c	c	Gudluru	1058
c	c	c		c	a	1	c	c	c	c	a	a	c	c	Basireddy Palem	1059
c	c	c		c	b	a	c	c	c	c	b	b	c	c	Darakanipadu	1060
c	c	c		c	b	1	c	c	c	c	b	b	c	c	Puretippalle	1061
c	c	c		c	b	b	c	c	c	c	b	b	c	c	Venkam Peta	1062
c	c	c		c	c	1	c	c	c	c	c	c	c	c	Chinala Trapi	1063
c	c	c		c	c	b	c	c	c	c	c	c	c	c	Nayudupalem	1064
c	c	c		c	c	a	c	c	c	c	c	b	c	c	Ammavari Palem	1065
c	c	c		c	c	b	c	c	c	c	c	b	c	c	Potluru	1066
c	c	c		c	c	1	c	c	c	c	c	c	c	c	Mocherla	1067
c	c	c		c	c	b	c	c	c	c	c	c	b	c	Ravur	1068
c	c	c		c	c	b	c	c	c	c	c	c	b	c	Chevuru	1069
<b>0</b>	<b>0</b>	<b>0</b>	<b>0</b>	<b>0</b>	<b>1</b>	<b>8</b>	<b>0</b>	<b>0</b>	<b>0</b>	<b>0</b>	<b>1</b>	<b>1</b>	<b>0</b>	<b>0</b>		

**Census of India 2011- Village Directory  
Amenities and Land use (As on 2009)**

Name of District : Prakasam

Location Code No.: 549

Name of Mandal Parishad : Gudluru

Location Code No.: 0819

Sl. No.	Name of Village	Number of Non-Government Medical Amenities available.							Availability of drinking water - Yes / No								
		Charitable non Govt. hospital/Nursing home.	Medical practitioner with MBBS Degree	Medical practitioner with other degree	Medical practitioner with no degree	Traditional practitioner and faith healer	Medicine Shop	Others	Tap water (Treated/Untreated)	Well water (Covered / Uncovered well)	Hand Pump	Tube wells / Bore well	Spring	River / Canal	Tank / Pond / Lake	Others	
1	2	32	33	34	35	36	37	38	39	40	41	42	43	44	45	46	
1052	Parakonda Paduagraharam	0	0	0	0	0	0	0	Yes	Yes	Yes	Yes	No	No	No	No	
1053	Parakondapadu	0	0	0	0	0	0	0	Yes	Yes	Yes	Yes	No	Yes	Yes	No	
1054	Dappalampadu	0	0	0	0	0	0	0	Yes	Yes	Yes	Yes	No	No	No	No	
1055	Gundlapalem	0	0	0	0	0	0	0	Yes	Yes	Yes	Yes	No	No	No	No	
1056	Kothapeta	0	0	0	0	0	0	0	Yes	Yes	Yes	Yes	No	No	No	No	
1057	Swarnajipuram	0	0	0	0	0	0	0	Yes	Yes	Yes	Yes	No	No	No	No	
1058	Gudluru	1	1	2	0	0	6	0	Yes	Yes	Yes	Yes	No	No	No	No	
1059	Basireddy Palem	0	0	0	0	0	0	0	Yes	Yes	Yes	Yes	No	No	No	No	
1060	Darakanipadu	0	0	0	0	0	0	0	Yes	Yes	Yes	Yes	No	No	No	No	
1061	Puretipalle	0	0	0	0	0	0	0	Yes	Yes	Yes	Yes	No	No	No	No	
1062	Venkam Peta	0	0	0	0	0	0	0	Yes	Yes	Yes	Yes	No	No	No	No	
1063	Chinala Trapi	0	0	0	0	0	0	0	Yes	Yes	Yes	Yes	No	No	No	No	
1064	Nayudupalem	0	0	0	0	0	0	0	Yes	Yes	Yes	Yes	No	No	No	Yes	
1065	Ammavari Palem	0	0	0	0	0	0	0	Yes	Yes	Yes	Yes	No	No	Yes	No	
1066	Potluru	0	0	0	0	0	0	0	Yes	Yes	Yes	Yes	No	No	No	No	
1067	Mocherla	0	0	0	0	0	0	0	Yes	Yes	Yes	Yes	No	No	No	No	
1068	Ravur	0	0	0	0	0	0	0	Yes	Yes	Yes	Yes	No	No	No	No	
1069	Chevuru	0	0	0	1	0	0	0	Yes	Yes	Yes	Yes	No	No	No	No	
<b>Total</b>		<b>1</b>	<b>1</b>	<b>2</b>	<b>1</b>	<b>0</b>	<b>6</b>	<b>0</b>	<b>18</b>	<b>18</b>	<b>18</b>	<b>18</b>	<b>0</b>	<b>1</b>	<b>2</b>	<b>1</b>	

**Census of India 2011- Village Directory  
Amenities and Land use (As on 2009)**

**Name of District : Prakasam**

**Location Code No.: 549**

**Name of Mandal Parishad : Gudluru**

**Location Code No.: 0819**

Availability of toilet & others Yes / No				Communication and transport facilities (If amenities available code -Yes is given except for Village Pin Code ,If not available within the village , the distance range code viz; a for < 5 Kms, b for 5-10 Kms and c for 10+ kms of nearest place where facility is available is given).									Name of Village	Sl. No.
Community toilet including bath.	Community toilet excluding bath.	Rural sanitary mart or sanitary hardware outlet available near the village.	Community bio- gas or recycle of waste for productive use.	Post office(PO)	Sub post office (SPO)	Post & Telegraph office (P&TO)	Village Pin Code	Telephones (Land lines)	Public call office (PCO)	Mobile phone coverage	Internet cafes/ Common service centre (CSC)			
47	48	49	50	51	52	53	54	55	56	57	58	2	1	
No	No	No	No	a	Yes	c	523113	Yes	Yes	Yes	b	Parakonda Paduagraharam	1052	
No	No	No	No	Yes	Yes	c	523113	Yes	Yes	Yes	c	Parakondapadu	1053	
No	No	No	No	b	Yes	b	523113	Yes	Yes	Yes	b	Dappalampadu	1054	
No	No	No	No	b	Yes	b	523113	Yes	Yes	Yes	c	Gundlapalem	1055	
No	No	No	No	a	Yes	a	523281	Yes	Yes	Yes	c	Kothapeta	1056	
No	No	No	No	Yes	Yes	b	523281	Yes	Yes	Yes	c	Swarnajipuram	1057	
No	No	No	No	Yes	Yes	Yes	522281	Yes	Yes	Yes	c	Gudluru	1058	
No	No	No	No	a	a	a	523281	a	b	Yes	c	Basireddy Palem	1059	
No	No	No	No	Yes	Yes	b	523281	Yes	Yes	Yes	c	Darakanipadu	1060	
No	No	No	No	Yes	Yes	b	523281	Yes	Yes	Yes	c	Puretippalle	1061	
No	No	No	No	b	Yes	b	523281	b	b	Yes	c	Venkam Peta	1062	
No	No	No	No	Yes	Yes	c	523115	Yes	Yes	Yes	c	Chinala Trapi	1063	
No	No	No	No	Yes	Yes	c	523115	Yes	Yes	Yes	c	Nayudupalem	1064	
No	No	No	No	Yes	Yes	b	523281	Yes	Yes	Yes	c	Ammavari Palem	1065	
No	No	No	No	Yes	Yes	b	523281	Yes	Yes	Yes	c	Potluru	1066	
No	No	No	No	Yes	Yes	c	523291	Yes	Yes	Yes	c	Mocherla	1067	
No	No	No	No	Yes	Yes	c	523291	Yes	Yes	Yes	c	Ravur	1068	
No	No	No	No	a	Yes	c	523291	Yes	Yes	Yes	c	Chevuru	1069	
<b>0</b>	<b>0</b>	<b>0</b>	<b>0</b>	<b>11</b>	<b>17</b>	<b>1</b>		<b>16</b>	<b>16</b>	<b>18</b>	<b>0</b>			

**Census of India 2011- Village Directory  
Amenities and Land use (As on 2009)**

Name of District : Prakasam

Location Code No.: 549

Name of Mandal Parishad : Gudluru

Location Code No.: 0819

Sl. No.	Name of Village	Communication and transport facilities (If amenities available code -Yes is given except for Village Pin Code, If not available within the village, the distance range code viz; a for < 5 Kms, b for 5-10 Kms and c for 10+ kms of nearest place where facility is available is given).									
		Private courier facility	Bus service (Public & Private)	Railway stations	Auto/Modified Autos	Taxis and Vans	Tractors	Cycle-pulled rickshaws(Manual & Machine driven)	Carts driven by animals	Sea /River ferry service	
1	2	59	60	61	62	63	64	65	66	67	
1052	Parakonda Paduagraharam	c	Yes	c	Yes	c	Yes		Yes		
1053	Parakondapadu	c	Yes	c	Yes	c	Yes		Yes		
1054	Dappalampadu	b	Yes	c	Yes	b	Yes		Yes		
1055	Gundlapalem	b	Yes	c	Yes	b	Yes		Yes		
1056	Kothapeta	a	Yes	c	Yes	a	Yes		Yes		
1057	Swarnajipuram	b	Yes	c	Yes	b	Yes		Yes		
1058	Gudluru	Yes	Yes	c	Yes	Yes	Yes	Yes	Yes		
1059	Basireddy Palem	a	Yes	c	Yes	a	Yes		Yes		
1060	Darakanipadu	b	Yes	c	Yes	b	Yes		Yes		
1061	Puretipalle	b	Yes	c	Yes	b	Yes		Yes		
1062	Venkam Peta	b	Yes	c	Yes	b	Yes		Yes		
1063	Chinala Trapi	c	Yes	c	Yes	c	Yes		Yes		
1064	Nayudupalem	c	Yes	c	Yes	c	Yes		Yes		
1065	Ammavari Palem	b	Yes	c	Yes	b	Yes		Yes		
1066	Potluru	b	Yes	b	Yes	a	Yes		Yes		
1067	Mocherla	c	Yes	Yes	Yes	Yes	Yes	Yes	Yes		
1068	Ravur	c	Yes	b	Yes	Yes	Yes		Yes		
1069	Chevuru	c	Yes	c	Yes	c	Yes		Yes		
<b>Total</b>		<b>1</b>	<b>18</b>	<b>1</b>	<b>18</b>	<b>3</b>	<b>18</b>	<b>2</b>	<b>18</b>	<b>0</b>	



**Census of India 2011- Village Directory  
Amenities and Land use (As on 2009)**

**Name of District : Prakasam**

**Location Code No.: 549**

**Name of Mandal Parishad : Gudluru**

**Location Code No.: 0819**

Village connected to highways,village roads, banks & credit societies (If amenities available code -Yes is given, If not available within the village , the distance range code viz; a for < 5 Kms, b for 5-10 Kms and c for 10+ kms of nearest place where facility is available is given).												Name of Village	Sl. No.
68	69	70	71	72	73	74	75	76	77	78	79		
c	c	c	Yes	b	Yes	b		Yes	b	c	b	Parakonda Paduagraharam	1052
c	c	c	Yes	Yes	Yes	b		Yes	c	c	c	Parakondapadu	1053
c	c	b	Yes	Yes	Yes	b		Yes	b	b	b	Dappalampadu	1054
c	c	b	Yes	Yes	Yes	b		Yes	b	c	b	Gundlapalem	1055
c	c	a	Yes	Yes	Yes	b		Yes	a	c	a	Kothapeta	1056
c	c	a	Yes	Yes	Yes	Yes		Yes	b	c	b	Swarnajipuram	1057
c	c	Yes	Yes	Yes	Yes	Yes		Yes	Yes	c	Yes	Gudluru	1058
c	c	a	Yes	Yes	Yes	Yes		Yes	a	c	a	Basireddy Palem	1059
c	c	b	Yes	Yes	Yes	b		Yes	b	c	b	Darakanipadu	1060
c	c	b	Yes	Yes	Yes	Yes		Yes	b	c	b	Puretipalle	1061
c	c	b	Yes	b	Yes	b		Yes	b	c	b	Venkam Peta	1062
c	c	c	Yes	Yes	Yes	Yes		Yes	c	c	c	Chinala Trapi	1063
c	c	c	Yes	Yes	Yes	b		Yes	c	c	c	Nayudupalem	1064
c	c	b	Yes	Yes	Yes	Yes		Yes	b	c	b	Ammavari Palem	1065
a	c	a	Yes	Yes	Yes	b		Yes	b	c	b	Potluru	1066
Yes	c	Yes	Yes	Yes	Yes	Yes		Yes	c	c	c	Mocherla	1067
a	c	a	Yes	Yes	Yes	Yes		Yes	c	c	c	Ravur	1068
Yes	c	a	Yes	Yes	Yes	Yes		Yes	c	c	c	Chevuru	1069
<b>2</b>	<b>0</b>	<b>2</b>	<b>18</b>	<b>16</b>	<b>18</b>	<b>9</b>	<b>0</b>	<b>18</b>	<b>1</b>	<b>0</b>	<b>1</b>		

**Census of India 2011- Village Directory  
Amenities and Land use (As on 2009)**

**Name of District : Prakasam**

**Location Code No.: 549**

**Name of Mandal Parishad : Gudluru**

**Location Code No.: 0819**

Sl. No.	Name of Village	Availability of miscellaneous facilities (If amenities available code -Yes is given, If not available within the village, the distance range code viz; a for < 5 Kms, b for 5-10 Kms and c for 10+ kms of nearest place where facility is available is given).									
		Self-Help Group (SHG)	Public distribution system (PDS) shop	Mandis / Regular market	Weekly Haat	Agricultural marketing society	Integrated Child Development Scheme (Nutritional Centres)	Anganwadi Centre (Nutritional Centres)	Others (Nutritional Centres)	ASHA (Accredited Social Health Activist)	Community centre with/without TV
1	2	80	81	82	83	84	85	86	87	88	89
1052	Parakonda Paduagraharam	Yes	Yes	b	Yes	Yes	Yes	Yes	Yes	Yes	a
1053	Parakondapadu	Yes	Yes	b	b	Yes	Yes	Yes	Yes	Yes	b
1054	Dappalampadu	Yes	Yes	b	b	b	Yes	b	Yes	b	b
1055	Gundlapalem	Yes	Yes	b	b	b	Yes	b	Yes	b	c
1056	Kothapeta	Yes	Yes	b	b	a	Yes	a	Yes	b	a
1057	Swarnajipuram	Yes	Yes	Yes	Yes	c	Yes	b	Yes	b	b
1058	Gudluru	Yes	Yes	Yes	Yes	c	Yes	Yes	Yes	Yes	Yes
1059	Basireddy Palem	Yes	Yes	b	b	c	Yes	Yes	Yes	b	a
1060	Darakanipadu	Yes	Yes	b	b	c	Yes	b	Yes	b	b
1061	Puretipalle	Yes	Yes	b	b	c	Yes	Yes	Yes	b	b
1062	Venkam Peta	Yes	Yes	c	c	c	Yes	b	Yes	c	c
1063	Chinala Trapi	Yes	Yes	c	c	c	Yes	Yes	Yes	a	c
1064	Nayudupalem	Yes	Yes	c	c	c	Yes	Yes	Yes	b	c
1065	Ammavari Palem	Yes	Yes	b	b	c	Yes	Yes	Yes	b	c
1066	Potluru	Yes	Yes	b	b	c	Yes	Yes	Yes	b	c
1067	Mocherla	Yes	Yes	Yes	Yes	c	Yes	Yes	Yes	b	b
1068	Ravur	Yes	Yes	a	a	c	Yes	Yes	Yes	a	b
1069	Chevuru	Yes	Yes	Yes	Yes	c	Yes	Yes	Yes	a	b
<b>Total</b>		<b>18</b>	<b>18</b>	<b>4</b>	<b>5</b>	<b>2</b>	<b>18</b>	<b>12</b>	<b>18</b>	<b>3</b>	<b>1</b>

**Census of India 2011- Village Directory  
Amenities and Land use (As on 2009)**

**Name of District : Prakasam**

**Location Code No.: 549**

**Name of Mandal Parishad : Gudluru**

**Location Code No.: 0819**

Availability of miscellaneous facilities (If amenities available code -Yes is given, If not available within the village, the distance range code viz; a for < 5 Kms, b for 5-10 Kms and c for 10+ kms of nearest place where facility is available is given).								Availability of electricity (Yes/No)				Nearest Town		Name of Village	Sl. No.
Sports Field,	Sports Club / Recreation Centre	Cinema / Video Hall	Public Library	Public Reading Room	Newspaper Supply	Assembly Polling station	Birth & Death Registration Office	Power Supply for Domestic Use (ED)	Power Supply for Agricultural Use (EAG)	Power Supply for Commercial Use (EC)	Power Supply for All Uses (EA)	Name	Distance range code i.e. a for <5 Kms, b for 5-10 Kms and c for 10+ kms		
90	91	92	93	94	95	96	97	98	99	100	101	102	103	2	1
														Parakonda	
Yes	c	a	b	Yes	Yes	Yes	Yes	Yes	Yes	Yes	Yes	Kandukur	c	Paduagraharam	1052
Yes	c	a	Yes	Yes	Yes	Yes	Yes	Yes	Yes	Yes	Yes	Kandukur	c	Parakondapadu	1053
b	c	b	b	b	Yes	Yes	Yes	Yes	Yes	Yes	Yes	Kandukur	b	Dappalampadu	1054
c	c	b	c	b	Yes	a	Yes	Yes	Yes	Yes	Yes	Kandukur	c	Gundlapalem	1055
c	c	a	a	a	Yes	Yes	Yes	Yes	Yes	Yes	Yes	Kandukur	c	Kothapeta	1056
c	c	b	b	b	Yes	Yes	Yes	Yes	Yes	Yes	Yes	Kandukur	c	Swarnajipuram	1057
c	c	Yes	Yes	c	Yes	Yes	Yes	Yes	Yes	Yes	Yes	Kandukur	c	Gudluru	1058
c	c	a	a	c	Yes	Yes	Yes	Yes	Yes	Yes	Yes	Kandukur	c	Basireddy Palem	1059
c	c	b	b	c	Yes	Yes	Yes	Yes	Yes	Yes	Yes	Kandukur	c	Darakanipadu	1060
c	c	b	b	c	Yes	Yes	Yes	Yes	Yes	Yes	Yes	Kandukur	c	Puretipalle	1061
c	c	b	b	c	Yes	Yes	Yes	Yes	Yes	Yes	Yes	Kandukur	c	Venkam Peta	1062
c	c	c	c	c	Yes	a	Yes	Yes	Yes	Yes	Yes	Kandukur	c	Chinala Trapi	1063
c	c	c	c	c	Yes	Yes	Yes	Yes	Yes	Yes	Yes	Kavali	c	Nayudupalem	1064
c	c	b	b	c	Yes	Yes	Yes	Yes	Yes	Yes	Yes	Kavali	c	Ammavari Palem	1065
c	c	b	b	c	Yes	Yes	Yes	Yes	Yes	Yes	Yes	Kavali	c	Potluru	1066
c	c	Yes	c	c	Yes	Yes	Yes	Yes	Yes	Yes	Yes	Kavali	c	Mocherla	1067
c	c	b	c	c	Yes	Yes	Yes	Yes	Yes	Yes	Yes	Kavali	c	Ravur	1068
c	c	c	c	c	Yes	Yes	Yes	Yes	Yes	Yes	Yes	Kavali	c	Chevuru	1069
<b>2</b>	<b>0</b>	<b>2</b>	<b>2</b>	<b>2</b>	<b>18</b>	<b>16</b>	<b>18</b>	<b>18</b>	<b>18</b>	<b>18</b>	<b>18</b>		<b>0</b>		

**Census of India 2011- Village Directory  
Amenities and Land use (As on 2009)**

**Name of District : Prakasam**

**Location Code No.: 549**

**Name of Mandal Parishad : Gudluru**

**Location Code No.: 0819**

Sl. No.	Name of Village	Land Use										
		Area under different types of land use ( in hectares rounded up to one decimal place)										
1	2	104	105	106	107	108	109	110	111	112	113	114
		Forests	Area under Non-agricultural Uses	Barren and Un-cultivable land	Permanent Pastures and Other Grazing Lands	Land Under Miscellaneous Tree Crops etc.	Culturable Waste Land	Fallow lands other than current fallows	Current Fallows	Net Area Sown	Total Irrigated Land Area	Total Un-irrigated Land Area
	Parakonda											
1052	Paduagraharam	0	4	0	0	0	0	42	0	83	8	117
1053	Parakondapadu	0	27	0	14	12	127	587	21	306	105	809
1054	Dappalampadu	0	62	0	44	21	0	49	46	210	53	252
1055	Gundlapalem	0	22	16	62	0	37	251	37	518	382	424
1056	Kothapeta	0	37	112	0	0	0	44	0	389	159	274
1057	Swarnajipuram	790	20	146	165	11	45	10	287	658	199	756
1058	Gudluru	1760	44	517	467	37	217	252	0	1082	413	921
1059	Basireddy Palem	0	105	0	0	0	0	104	30	594	557	171
1060	Darakanipadu	0	30	64	0	16	0	219	0	687	622	284
1061	Puretipalle	0	112	0	0	0	0	294	0	583	549	328
1062	Venkam Peta	0	10	0	0	0	2	83	40	220	189	154
1063	Chinala Trapi	452	5	81	0	0	5	45	18	390	321	132
1064	Nayudupalem	842	31	265	0	0	0	118	9	344	93	378
1065	Ammavari Palem	0	890	0	0	45	12	258	8	603	344	525
1066	Potluru	176	592	0	164	27	5	61	37	259	143	214
1067	Mocherla	1576	64	0	272	20	0	239	57	632	383	545
1068	Ravur	358	120	80	94	8	166	329	15	448	255	537
1069	Chevuru	725	485	594	0	0	0	245	16	614	472	403
	<b>Total</b>	<b>6679</b>	<b>2660</b>	<b>1875</b>	<b>1282</b>	<b>197</b>	<b>616</b>	<b>3230</b>	<b>621</b>	<b>8620</b>	<b>5247</b>	<b>7224</b>

**Census of India 2011- Village Directory  
Amenities and Land use (As on 2009)**

**Name of District : Prakasam**

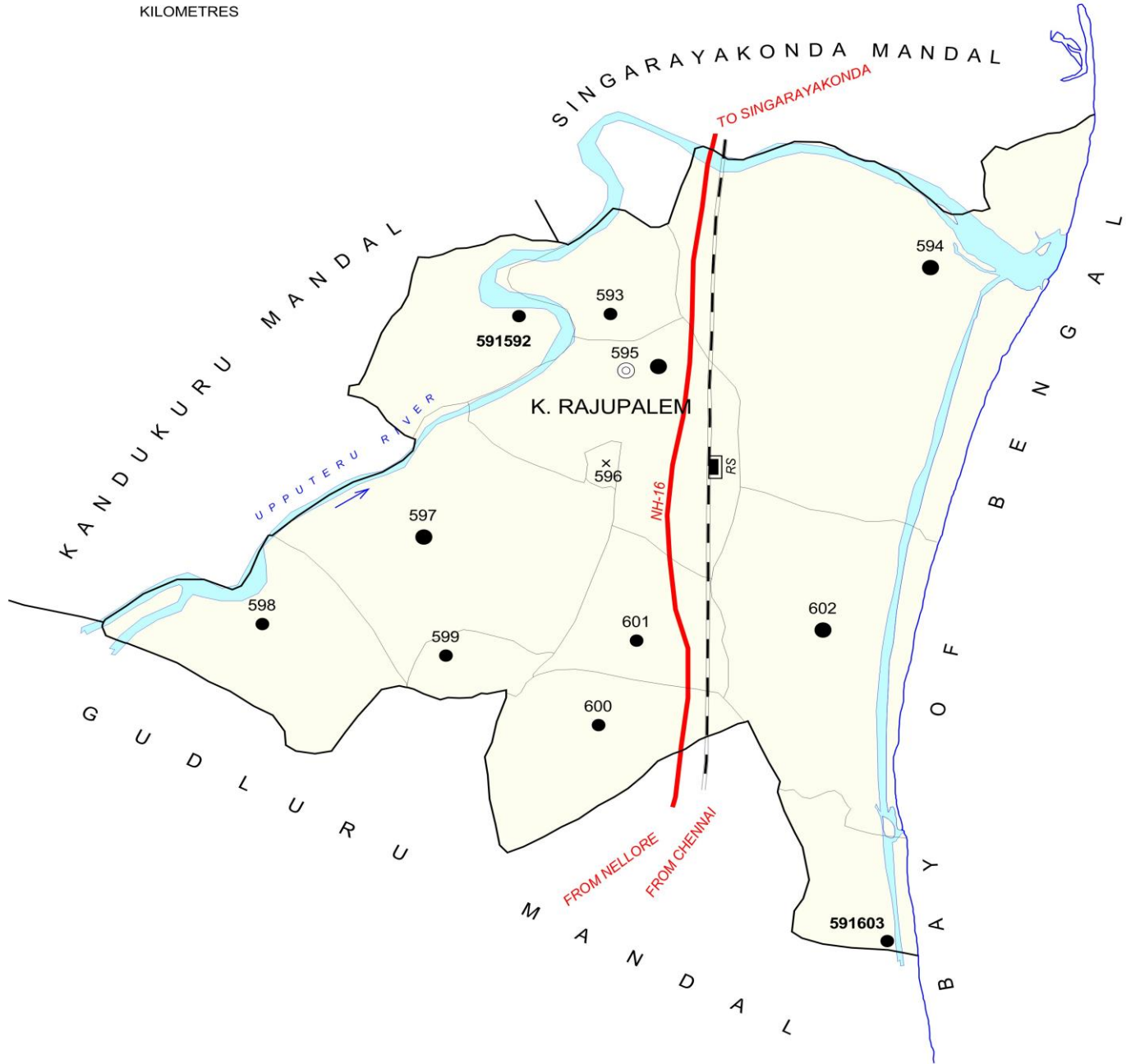
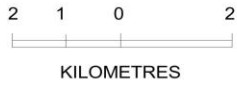
**Location Code No.: 549**

**Name of Mandal Parishad : Gudluru**

**Location Code No.: 0819**

Land Use					Name of three most important commodities manufactured			Name of Village	Sl. No.
Area irrigated by source (in hectare).					First	Second	Third		
Canals (C)	Wells/Tube-wells(W/TW)	Tanks/Lakes(T/L)	Water Falls(WF)	Others(O)					
115	116	117	118	119	120	121	122	2	1
0	8	0	0	0				Parakonda Paduagraharam	1052
0	105	0	0	0				Parakondapadu	1053
0	53	0	0	0				Dappalampadu	1054
377	5	0	0	0				Gundlapalem	1055
0	12	147	0	0				Kothapeta	1056
0	20	179	0	0				Swarnajipuram	1057
0	41	372	0	0				Gudluru	1058
537	20	0	0	0				Basireddy Palem	1059
0	616	6	0	0				Darakanipadu	1060
0	541	8	0	0				Puretipalle	1061
189	0	0	0	0				Venkam Peta	1062
0	0	321	0	0				Chinala Trapi	1063
0	93	0	0	0				Nayudupalem	1064
0	344	0	0	0				Ammavari Palem	1065
0	8	135	0	0				Potluru	1066
0	0	383	0	0				Mocherla	1067
0	0	255	0	0				Ravur	1068
0	0	472	0	0				Chevuru	1069
<b>1103</b>	<b>1866</b>	<b>2278</b>	<b>0</b>	<b>0</b>					

INDIA  
**ANDHRA PRADESH**  
**ULAVAPADU MANDAL**  
**PRAKASAM DISTRICT**



BOUNDARY, MANDAL.....	
" VILLAGE WITH MDDS CODE.....	
HEADQUARTERS, MANDAL.....	
POPULATION SIZE OF VILLAGES :	
1000-4999, 5000 AND ABOVE.....	
UNINHABITED VILLAGE WITH MDDS CODE.....	
NATIONAL HIGHWAY.....	
RAILWAY LINE WITH STATION, BROAD GAUGE.....	
RIVER AND STREAM.....	

AREA : 187.66 Sq.kms.  
 POPULATION : 53918  
 NO. OF TOWNS : NIL  
 NO. OF VILLAGES : 12  
 DISTANCE FROM Dist. H.Qrts.  
 TO MANDAL : 43 Kms.

Note :- Ulavapadu Mandal Headquarters is K. Rajupalem village (595).

**ALPHABETICAL LIST OF VILLAGES (MANDAL PARISHAD WISE)  
PRAKASAM DISTRICT**

Sl. No.	Name of Village	2011 Census Location Code No.	2001 Census Location Code No.
1	2	3	4
<b>Name of Mandal Parishad : Ulavapadu</b>			
<b>Name of Mandal : Ulavapadu (0056)</b>			
1	Atmakur	2854905152591592	2818005602258300
2	Baddepudi	2854905152591598	2818005602258900
3	Bheemavaram	2854905152591597	2818005602258800
4	Chagallu	2854905152591601	2818005602259200
5	Chaki Cherla	2854905152591602	2818005602259300
6	K.Rajupalem	2854905152591595	2818005602258600
7	Karedu	2854905152591594	2818005602258500
8	Kollurupadu	2854905152591596	2818005602258700
9	Krishnapuram	2854905152591599	2818005602259000
10	Manneti Kota	2854905152591593	2818005602258400
11	Ramayapatnam	2854905152591603	2818005602259400
12	Veerepalle	2854905152591600	2818005602259100

**Census of India 2011- Village Directory  
Amenities and Land use (As on 2009)**

Name of District : Prakasam

Location Code No.: 549

Name of Mandal Parishad : Ulavapadu

Location Code No.: 0820

Sl. No.	Name of Village	Location code no.	Total area of the village ( in hectares rounded up to one decimal place)	Total population ( 2011 census )	Number of households (2011 census)	Number of educational amenities available (If not available within the village, the distance range code viz; a for < 5 Kms, b for 5-10 Kms and c for 10+ kms of nearest place where facility is available is given).									
						Pre-Primary school (PP)	Primary school (P)	Middle school (M)	Secondary School (S)	Senior Secondary school (SS)	Degree college of arts science & commerce (ASC)	Engineering college(EC)	Medical college (MC)	Management institute (MI)	Polytechnic (Pt)
1	2	3	4	5	6	7	8	9	10	11	12	13	14	15	16
1070	Atmakur	591592	1138	1818	464	b	5	a	b	b	b	b	c	b	b
1071	Manneti Kota	591593	707	2877	732	a	4	1	a	a	a	c	c	c	c
1072	Karedu	591594	5080	12573	3452	1	18	3	2	b	b	b	c	c	c
1073	K.Rajupalem	591595	1809	13106	3385	2	7	5	4	1	1	c	c	c	c
1074	Kollurupadu	591596	66	0	0										
1075	Bheemavaram	591597	2479	5321	1280	1	5	1	1	b	b	c	c	c	c
1076	Baddepudi	591598	1658	1773	473	a	4	b	a	c	c	c	c	c	c
1077	Krishnapuram	591599	337	1505	329	a	2	b	a	b	b	c	c	c	c
1078	Veerepalle	591600	1279	2069	606	b	3	1	b	b	b	c	c	c	c
1079	Chagallu	591601	886	2418	705	b	2	1	b	b	b	c	c	c	c
1080	Chaki Cherla	591602	2505	8222	2223	1	11	1	1	b	b	c	c	c	c
1081	Ramayapatnam	591603	722	2236	591	1	3	1	1	c	c	c	c	c	c
<b>Total</b>			<b>18666</b>	<b>53918</b>	<b>14240</b>	<b>6</b>	<b>64</b>	<b>14</b>	<b>9</b>	<b>1</b>	<b>1</b>	<b>0</b>	<b>0</b>	<b>0</b>	<b>0</b>
<b>District Total</b>			<b>1334771</b>	<b>2732866</b>	<b>691813</b>	<b>144</b>	<b>3230</b>	<b>974</b>	<b>550</b>	<b>84</b>	<b>25</b>	<b>10</b>	<b>0</b>	<b>17</b>	<b>7</b>



**Census of India 2011- Village Directory  
Amenities and Land use (As on 2009)**

**Name of District : Prakasam**

**Location Code No.: 549**

**Name of Mandal Parishad : Ulavapadu**

**Location Code No.: 0820**

Number of educational amenities available (If not available within the village, the distance range code viz; a for <5 Kms, b for 5-10 Kms and c for 10+ kms of nearest place where facility is available is given).				Number of Medical Amenities available. (If not available within the village, the distance range code viz; a for < 5 Kms, b for 5-10 Kms and c for 10+ kms of nearest place where facility is available is given).										Name of Village	Sl. No.	
Vocational training school /ITI	Non-formal training centre (NFTC)	Special school for disabled (SSD)	Others (specify)	Community health centre (CHC)	Primary health centre (PHC)	Primary health sub centre (PHS)	Maternity and child welfare centre (MCW)	T.B. clinic (TBC)	Hospital-allopathic (HA)	Hospital-alternative medicine (HO)	Dispensary (D)	Veterinary hospital (VH)	Mobile health clinic (MHC)			Family welfare centre (FWC)
17	18	19	20	21	22	23	24	25	26	27	28	29	30	31	2	1
b	b	c		b	b	a	c	c	c	b	b	b	1	b	Atmakur	1070
b	c	c		a	a	1	c	c	c	c	c	a	b	c	Manneti Kota	1071
b	c	c		b	1	2	c	c	c	c	c	1	b	c	Karedu	1072
c	c	c		1	1	2	c	c	c	c	c	1	b	c	K.Rajupalem	1073
															Kollurupadu	1074
c	c	c		b	b	1	c	c	c	c	c	b	b	c	Bheemavaram	1075
c	c	c		c	c	1	c	c	c	c	c	c	a	c	Baddepudi	1076
c	c	c		b	b	a	c	c	c	c	c	b	1	c	Krishnapuram	1077
c	c	c		b	b	a	c	c	c	c	c	b	1	c	Veerepalle	1078
c	c	c		b	b	1	c	c	c	c	c	b	b	c	Chagallu	1079
c	c	c		b	b	1	c	c	c	c	c	b	b	c	Chaki Cherla	1080
c	c	c		c	c	1	c	c	c	c	c	c	b	c	Ramayapatnam	1081
<b>0</b>	<b>0</b>	<b>0</b>	<b>0</b>	<b>1</b>	<b>2</b>	<b>10</b>	<b>0</b>	<b>0</b>	<b>0</b>	<b>0</b>	<b>0</b>	<b>2</b>	<b>3</b>	<b>0</b>		
<b>16</b>	<b>17</b>	<b>1</b>	<b>0</b>	<b>9</b>	<b>76</b>	<b>458</b>	<b>0</b>	<b>0</b>	<b>0</b>	<b>4</b>	<b>23</b>	<b>150</b>	<b>149</b>	<b>1</b>		

**Census of India 2011- Village Directory  
Amenities and Land use (As on 2009)**

Name of District : Prakasam

Location Code No.: 549

Name of Mandal Parishad : Ulavapadu

Location Code No.: 0820

Sl. No.	Name of Village	Number of Non-Government Medical Amenities available.							Availability of drinking water - Yes / No							
		Charitable non Govt. hospital/Nursing home.	Medical practitioner with MBBS Degree	Medical practitioner with other degree	Medical practitioner with no degree	Traditional practitioner and faith healer	Medicine Shop	Others	Tap water (Treated/Untreated)	Well water (Covered / Uncovered well)	Hand Pump	Tube wells / Bore well	Spring	River / Canal	Tank / Pond / Lake	Others
1	2	32	33	34	35	36	37	38	39	40	41	42	43	44	45	46
1070	Atmakur	0	0	0	1	0	0	0	Yes	Yes	Yes	No	No	No	No	No
1071	Manneti Kota	0	0	1	0	0	0	0	Yes	Yes	Yes	No	No	No	No	No
1072	Karedu	0	0	3	2	0	1	0	Yes	Yes	Yes	No	No	No	No	No
1073	K.Rajupalem	0	0	3	1	3	5	0	Yes	Yes	Yes	No	No	No	No	No
1074	Kollurupadu															
1075	Bheemavaram	0	0	1	0	0	1	0	Yes	Yes	Yes	No	No	No	No	No
1076	Baddepudi	0	0	1	0	0	0	0	Yes	Yes	Yes	No	No	No	No	No
1077	Krishnapuram	0	0	1	0	0	1	0	Yes	Yes	Yes	No	No	No	No	No
1078	Veerepalle	0	0	1	0	0	0	0	Yes	Yes	Yes	Yes	No	No	No	No
1079	Chagallu	0	0	1	0	0	1	0	Yes	Yes	Yes	No	No	No	No	No
1080	Chaki Cherla	0	0	4	0	0	1	0	Yes	Yes	Yes	No	No	No	No	No
1081	Ramayapatnam	0	0	1	0	0	1	0	Yes	Yes	Yes	No	No	No	No	No
<b>Total</b>		<b>0</b>	<b>0</b>	<b>17</b>	<b>4</b>	<b>3</b>	<b>11</b>	<b>0</b>	<b>11</b>	<b>11</b>	<b>11</b>	<b>1</b>	<b>0</b>	<b>0</b>	<b>0</b>	<b>0</b>
<b>District Total</b>		<b>22</b>	<b>76</b>	<b>289</b>	<b>757</b>	<b>82</b>	<b>377</b>	<b>3</b>	<b>864</b>	<b>364</b>	<b>923</b>	<b>389</b>	<b>1</b>	<b>73</b>	<b>125</b>	<b>48</b>

**Census of India 2011- Village Directory  
Amenities and Land use (As on 2009)**

Name of District : Prakasam

Location Code No.: 549

Name of Mandal Parishad : Ulavapadu

Location Code No.: 0820

Availability of toilet & others Yes / No				Communication and transport facilities (If amenities available code -Yes is given except for Village Pin Code ,If not available within the village , the distance range code viz; a for < 5 Kms, b for 5-10 Kms and c for 10+ kms of nearest place where facility is available is given).									Name of Village	Sl. No.
Community toilet including bath.	Community toilet excluding bath.	Rural sanitary mart or sanitary hardware outlet available near the village.	Community bio- gas or recycle of waste for productive use.	Post office(PO)	Sub post office (SPO)	Post & Telegraph office (P&TO)	Village Pin Code	Telephones (Land lines)	Public call office (PCO)	Mobile phone coverage	Internet cafes/ Common service centre (CSC)			
47	48	49	50	51	52	53	54	55	56	57	58	2	1	
No	No	No	No	Yes	b	c	523292	Yes	Yes	Yes	b	Atmakur	1070	
No	No	No	No	Yes	a	b	523292	Yes	Yes	Yes	a	Manneti Kota	1071	
No	No	No	No	Yes	b	b	523292	Yes	Yes	Yes	b	Karedu	1072	
No	No	No	No	Yes	Yes	c	523292	Yes	Yes	Yes	Yes	K.Rajupalem	1073	
												Kollurupadu	1074	
No	No	No	No	Yes	b	c	523292	Yes	Yes	Yes	b	Bheemavaram	1075	
No	No	No	No	Yes	c	c	523281	Yes	Yes	Yes	c	Baddepudi	1076	
No	No	No	No	Yes	b	c	523292	Yes	Yes	Yes	b	Krishnapuram	1077	
No	No	No	No	Yes	b	c	523292	Yes	Yes	Yes	b	Veerepalle	1078	
No	No	No	No	Yes	b	c	523292	Yes	Yes	Yes	b	Chagallu	1079	
No	No	No	No	Yes	a	c	523292	Yes	Yes	Yes	b	Chaki Cherla	1080	
No	No	No	No	a	Yes	c	523291	Yes	Yes	Yes	c	Ramayapatnam	1081	
<b>0</b>	<b>0</b>	<b>0</b>	<b>0</b>	<b>10</b>	<b>2</b>	<b>0</b>		<b>11</b>	<b>11</b>	<b>11</b>	<b>1</b>			
<b>0</b>	<b>3</b>	<b>0</b>	<b>0</b>	<b>373</b>	<b>368</b>	<b>25</b>		<b>821</b>	<b>815</b>	<b>972</b>	<b>52</b>			

**Census of India 2011- Village Directory  
Amenities and Land use (As on 2009)**

Name of District : Prakasam

Location Code No.: 549

Name of Mandal Parishad : Ulavapadu

Location Code No.: 0820

Sl. No.	Name of Village	Communication and transport facilities (If amenities available code -Yes is given except for Village Pin Code, If not available within the village, the distance range code viz; a for < 5 Kms, b for 5-10 Kms and c for 10+ kms of nearest place where facility is available is given).								
		Private courier facility	Bus service (Public & Private)	Railway stations	Auto/Modified Autos	Taxis and Vans	Tractors	Cycle-pulled rickshaws(Manual & Machine driven)	Carts driven by animals	Sea /River ferry service
1	2	59	60	61	62	63	64	65	66	67
1070	Atmakur	b	b	b	Yes	b	Yes	Yes	b	
1071	Manneti Kota	a	a	a	Yes	a	Yes	Yes	b	
1072	Karedu	b	Yes	b	Yes	b	Yes	Yes	c	
1073	K.Rajupalem	Yes	Yes	Yes	Yes	Yes	Yes	Yes	c	
1074	Kollurupadu									
1075	Bheemavaram	b	Yes	b	Yes	b	b		c	
1076	Baddepudi	c	Yes	c	Yes	a	Yes	Yes	c	
1077	Krishnapuram	b	Yes	b	b	b	a		c	
1078	Veerepalle	b	a	c	Yes	b	b		c	
1079	Chagallu	b	Yes	c	Yes	b	Yes	Yes	c	
1080	Chaki Cherla	b	Yes	c	Yes	b	Yes	Yes	c	
1081	Ramayapatnam	c	Yes	c	Yes	c	b		c	
<b>Total</b>		<b>1</b>	<b>8</b>	<b>1</b>	<b>10</b>	<b>1</b>	<b>7</b>	<b>7</b>	<b>0</b>	<b>0</b>
<b>District Total</b>		<b>72</b>	<b>788</b>	<b>24</b>	<b>822</b>	<b>199</b>	<b>674</b>	<b>170</b>	<b>656</b>	<b>0</b>

**Census of India 2011- Village Directory  
Amenities and Land use (As on 2009)**

Name of District : Prakasam

Location Code No.: 549

Name of Mandal Parishad : Ulavapadu

Location Code No.: 0820

Village connected to highways,village roads, banks & credit societies (If amenities available code -Yes is given, If not available within the village , the distance range code viz; a for < 5 Kms, b for 5-10 Kms and c for 10+ kms of nearest place where facility is available is given).												Name of Village	Sl. No.
68 Connected to national highway(NH)	69 Connected to state highway(SH)	70 Connected to major district road (MDR)	71 Connected to others district road	72 Pucca roads	73 Kutchcha roads	74 Water bounded macadam(WBM) roads	75 Navigable waterway (river/canal)(NW)	76 Footpaths (FP)	77 Commercial & Co-operative Banks	78 ATM	79 Agricultural Credit Societies		
b	c	Yes	Yes	Yes	Yes	b		Yes	b	b	b	Atmakur	1070
a	c	Yes	Yes	Yes	Yes	Yes		Yes	a	a	b	Manneti Kota	1071
Yes	c	a	Yes	Yes	Yes	Yes		Yes	Yes	b	b	Karedu	1072
Yes	c	b	Yes	Yes	Yes	Yes		Yes	Yes	Yes	Yes	K.Rajupalem	1073
												Kollurupadu	1074
b	c	Yes	Yes	Yes	Yes	Yes		Yes	b	b	b	Bheemavaram	1075
b	c	Yes	Yes	Yes	Yes	b		Yes	b	b	b	Baddepudi	1076
b	c	Yes	Yes	Yes	Yes	b		Yes	b	b	b	Krishnapuram	1077
Yes	c	a	Yes	Yes	Yes	b		Yes	b	b	a	Veerepalle	1078
Yes	c	Yes	Yes	Yes	Yes	b		Yes	a	b	Yes	Chagallu	1079
a	c	Yes	Yes	Yes	Yes	Yes		Yes	Yes	b	a	Chaki Cherla	1080
b	c	Yes	Yes	Yes	Yes	b		Yes	a	c	c	Ramayapatnam	1081
<b>4</b>	<b>0</b>	<b>8</b>	<b>11</b>	<b>11</b>	<b>11</b>	<b>5</b>	<b>0</b>	<b>11</b>	<b>3</b>	<b>1</b>	<b>2</b>		
<b>44</b>	<b>128</b>	<b>271</b>	<b>948</b>	<b>869</b>	<b>985</b>	<b>373</b>	<b>0</b>	<b>982</b>	<b>139</b>	<b>33</b>	<b>162</b>		

**Census of India 2011- Village Directory  
Amenities and Land use (As on 2009)**

Name of District : Prakasam

Location Code No.: 549

Name of Mandal Parishad : Ulavapadu

Location Code No.: 0820

Sl. No.	Name of Village	Availability of miscellaneous facilities (If amenities available code -Yes is given, If not available within the village, the distance range code viz; a for < 5 Kms, b for 5-10 Kms and c for 10+ kms of nearest place where facility is available is given).									
		Self-Help Group (SHG)	Public distribution system (PDS) shop	Mandis / Regular market	Weekly Haat	Agricultural marketing society	Integrated Child Development Scheme (Nutritional Centres)	Anganwadi Centre (Nutritional Centres)	Others (Nutritional Centres)	ASHA (Accredited Social Health Activist)	Community centre with/without TV
1	2	80	81	82	83	84	85	86	87	88	89
1070	Atmakur	Yes	Yes	a	a	b	b	Yes	Yes	Yes	Yes
1071	Manneti Kota	Yes	Yes	b	b	c	a	Yes	Yes	Yes	Yes
1072	Karedu	Yes	Yes	Yes	Yes	b	b	Yes	Yes	Yes	Yes
1073	K.Rajupalem	Yes	Yes	Yes	Yes	b	Yes	Yes	Yes	Yes	Yes
1074	Kollurupadu										
1075	Bheemavaram	Yes	Yes	Yes	Yes	c	b	Yes	Yes	Yes	Yes
1076	Baddepudi	Yes	Yes	b	b	c	c	Yes	Yes	Yes	Yes
1077	Krishnapuram	Yes	Yes	b	b	c	b	Yes	Yes	Yes	a
1078	Veerepalle	Yes	Yes	c	c	c	b	Yes	Yes	Yes	Yes
1079	Chagallu	Yes	Yes	b	b	c	b	Yes	Yes	Yes	a
1080	Chaki Cherla	Yes	Yes	Yes	Yes	c	b	Yes	Yes	Yes	Yes
1081	Ramayapatnam	Yes	Yes	b	b	c	c	Yes	Yes	Yes	Yes
<b>Total</b>		<b>11</b>	<b>11</b>	<b>4</b>	<b>4</b>	<b>0</b>	<b>1</b>	<b>11</b>	<b>11</b>	<b>11</b>	<b>9</b>
<b>District Total</b>		<b>950</b>	<b>865</b>	<b>97</b>	<b>83</b>	<b>31</b>	<b>676</b>	<b>892</b>	<b>985</b>	<b>796</b>	<b>201</b>

**Census of India 2011- Village Directory  
Amenities and Land use (As on 2009)**

**Name of District : Prakasam**

**Location Code No.: 549**

**Name of Mandal Parishad : Ulavapadu**

**Location Code No.: 0820**

Availability of miscellaneous facilities (If amenities available code -Yes is given, If not available within the village, the distance range code viz; a for < 5 Kms, b for 5-10 Kms and c for 10+ kms of nearest place where facility is available is given).								Availability of electricity (Yes/No)				Nearest Town		Name of Village	Sl. No.
Sports Field,	Sports Club / Recreation Centre	Cinema / Video Hall	Public Library	Public Reading Room	Newspaper Supply	Assembly Polling station	Birth & Death Registration Office	Power Supply for Domestic Use (ED)	Power Supply for Agricultural Use (EAG)	Power Supply for Commercial Use (EC)	Power Supply for All Uses (EA)	Name	Distance range code i.e. a for <5 Kms, b for 5-10 Kms and c for 10+ kms		
90	91	92	93	94	95	96	97	98	99	100	101	102	103	2	1
b	c	b	b	b	Yes	Yes	Yes	Yes	Yes	Yes	Yes	Kandukur	b	Atmakur	1070
a	c	b	b	c	Yes	Yes	Yes	Yes	Yes	Yes	Yes	Kandukur	c	Manneti Kota	1071
Yes	c	Yes	b	b	Yes	Yes	Yes	Yes	Yes	Yes	Yes	Kandukur	c	Karedu	1072
Yes	c	Yes	b	b	Yes	Yes	Yes	Yes	Yes	Yes	Yes	Kandukur	c	K.Rajupalem	1073
												Kandukur	c	Kollurupadu	1074
Yes	c	b	c	c	Yes	Yes	Yes	Yes	Yes	Yes	Yes	Kandukur	c	Bheemavaram	1075
a	c	b	c	c	Yes	Yes	Yes	Yes	Yes	Yes	Yes	Kandukur	c	Baddepudi	1076
a	c	b	c	c	Yes	Yes	Yes	Yes	Yes	Yes	Yes	Kandukur	c	Krishnapuram	1077
b	c	c	c	c	Yes	Yes	Yes	Yes	Yes	Yes	Yes	Kandukur	c	Veerepalle	1078
b	c	c	c	c	Yes	Yes	Yes	Yes	Yes	Yes	Yes	Kandukur	c	Chagallu	1079
Yes	c	c	c	c	Yes	Yes	Yes	Yes	Yes	Yes	Yes	Kandukur	c	Chaki Cherla	1080
Yes	c	c	c	c	Yes	Yes	Yes	Yes	Yes	Yes	Yes	Kavali	c	Ramayapatnam	1081
<b>5</b>	<b>0</b>	<b>2</b>	<b>0</b>	<b>0</b>	<b>11</b>	<b>11</b>	<b>11</b>	<b>11</b>	<b>11</b>	<b>11</b>	<b>11</b>		<b>0</b>		
<b>91</b>	<b>3</b>	<b>46</b>	<b>81</b>	<b>107</b>	<b>975</b>	<b>883</b>	<b>875</b>	<b>985</b>	<b>985</b>	<b>970</b>	<b>970</b>		<b>0</b>		

**Census of India 2011- Village Directory  
Amenities and Land use (As on 2009)**

Name of District : Prakasam

Location Code No.: 549

Name of Mandal Parishad : Ulavapadu

Location Code No.: 0820

Sl. No.	Name of Village	Land Use										
		Area under different types of land use ( in hectares rounded up to one decimal place)										
		Forests	Area under Non-agricultural Uses	Barren and Un-cultivable land	Permanent Pastures and Other Grazing Lands	Land Under Miscellaneous Tree Crops etc.	Culturable Waste Land	Fallow lands other than current fallows	Current Fallows	Net Area Sown	Total Irrigated Land Area	Total Un-irrigated Land Area
1	2	104	105	106	107	108	109	110	111	112	113	114
1070	Atmakur	0	148.4	93.1	8.9	8.9	10.9	0	0	867.8	199.1	668.7
1071	Manneti Kota	0	77	0	0	0	34	0	0	596	277.6	318.4
1072	Karedu	417	647.9	394.6	342.4	144.3	228.2	165.1	42.5	2698	1862	1043.7
1073	K.Rajupalem	194	128.9	0	2	83	0	138.8	192.3	1070	113.7	1287.4
1074	Kollurupadu	0	29.2	0	0	0	0	0	0	36.8	1.6	35.2
1075	Bheemavaram	399	386.6	59.9	87.8	42.5	17.8	146.1	134.5	1204.8	673.8	811.6
1076	Baddepudi	0	287.9	148.9	114.9	44.5	33.8	121.4	57.1	849.4	320.5	707.4
1077	Krishnapuram	0	83	0	0.8	0.8	15	49.8	75.1	112.5	32.4	205
1078	Veerepalle	246	257.8	8.1	0.8	4.9	21.1	106	1	633.3	404.7	335.7
1079	Chagallu	243	53.1	0	27.4	10.1	0	117	50.2	385.3	179.7	372.7
1080	Chaki Cherla	545.1	630.5	2.8	12.1	35.2	0	432.2	112.1	734.9	401.8	877.4
1081	Ramayapatnam	176	227.5	8.9	4	16.2	2.4	146.5	68.8	71.6	42	244.9
<b>Total</b>		<b>2220.1</b>	<b>2957.8</b>	<b>716.3</b>	<b>601.1</b>	<b>390.4</b>	<b>363.2</b>	<b>1422.9</b>	<b>733.6</b>	<b>9260.4</b>	<b>4508.9</b>	<b>6908.1</b>
<b>District Total</b>		<b>59409.7</b>	<b>188792.7</b>	<b>139906</b>	<b>53533.9</b>	<b>17023</b>	<b>66017</b>	<b>87688</b>	<b>142825</b>	<b>579571.2</b>	<b>203199.4</b>	<b>606886</b>



**Census of India 2011- Village Directory  
Amenities and Land use (As on 2009)**

**Name of District : Prakasam**

**Location Code No.: 549**

**Name of Mandal Parishad : Ulavapadu**

**Location Code No.: 0820**

Land Use					Name of three most important commodities manufactured			Name of Village	Sl. No.
Area irrigated by source (in hectare).					First	Second	Third		
Canals ( C )	Wells/Tube-wells(W/TW)	Tanks/Lakes(T/L)	Water Falls(WF)	Others(O)					
115	116	117	118	119	120	121	122	2	1
0	0	199.1	0	0				Atmakur	1070
0	277.6	0	0	0				Manneti Kota	1071
0	877.8	984.2	0	0	Rice	Salt		Karedu	1072
44.5	65.2	4	0	0	Rice			K.Rajupalem	1073
0	1.6	0	0	0				Kollurupadu	1074
0	38.4	635.4	0	0	Rice			Bheemavaram	1075
0	158.6	161.9	0	0	Rice			Baddepudi	1076
0	0	32.4	0	0				Krishnapuram	1077
0	80.9	323.8	0	0	Rice			Veerepalle	1078
0	4	175.6	0	0	Rice			Chagallu	1079
0	130.7	271.1	0	0	Rice			Chaki Cherla	1080
0	1.5	38.4	0	2	Rice			Ramayapatnam	1081
<b>44.5</b>	<b>1636.3</b>	<b>2825.9</b>	<b>0</b>	<b>2</b>					
<b>64842.8</b>	<b>96328.1</b>	<b>27143.1</b>	<b>403</b>	<b>14482</b>					



# **APPENDICES TO VILLAGE DIRECTORY**

**APPENDIX I - VILLAGE DIRECTORY**  
**SUMMARY SHOWING TOTAL NUMBER OF VILLAGES HAVING EDUCATIONAL,**  
**MEDICAL AND OTHER AMENITIES MANDAL PARISHAD LEVEL**

Sl. No.	Name of Mandal Parishad	Inhabited villages	Total population	Villages having educational institutions							
				Pre-primary school	Primary school	Middle school	Secondary school	Senior secondary school (SS)	Degree college of arts science & commerce	Degree college of engineering	Medical college
1	2	3	4	5	6	7	8	9	10	11	12
1	Yerragondapalem	22	64063	1	15	8	5	1	1	0	0
2	Pullalacheruvu	16	53279	2	16	13	4	0	0	0	0
3	Tripuranthakam	15	62627	2	14	10	6	1	1	0	0
4	Dornala	19	44187	2	12	10	6	1	1	0	0
5	Peda Araveedu	16	42262	0	15	13	8	0	0	1	0
6	Donakonda	27	48148	3	27	13	9	2	1	0	0
7	Kurichedu	17	40801	1	17	10	6	1	0	0	0
8	Santhamaguluru	10	59528	1	10	6	6	1	0	0	0
9	Ballikurava	14	53269	1	14	12	7	1	0	0	0
10	Martur	13	73862	1	12	10	7	2	1	0	0
11	Yeddana Pudi	8	28373	1	8	8	5	1	0	0	0
12	Parchur	14	54668	5	14	10	8	2	1	0	0
13	Karamchedu	7	38916	3	7	6	6	1	0	0	0
14	Inkollu	9	49546	3	9	9	7	1	1	0	0
15	Janakavarampanguluru	15	45186	1	15	14	7	1	0	0	0
16	Addanki	18	89769	2	18	14	7	1	1	0	0
17	Mundlamuru	28	56783	5	28	16	6	1	0	0	0
18	Darsi	32	86702	3	32	17	10	1	1	0	0
19	Markapur	21	51892	3	20	14	7	1	0	1	0
20	Ardhaveedu	12	36169	1	12	10	6	1	0	0	0
21	Cumbum	13	33529	0	12	9	6	1	0	0	0
22	Tarlupadu	25	34640	1	25	16	7	1	0	0	0
23	Konakanamitla	33	49259	1	33	14	6	0	0	0	0
24	Podili	29	35872	0	26	9	1	0	0	0	0
25	Thallur	13	48400	2	13	8	4	1	0	0	0
26	Korisapadu	10	48273	4	10	8	5	2	1	0	0
27	Chirala	2	52590	2	2	2	1	1	1	1	0
28	Vetapalem	4	32984	2	4	4	2	1	1	1	0

**APPENDIX I - VILLAGE DIRECTORY**  
**SUMMARY SHOWING TOTAL NUMBER OF VILLAGES HAVING EDUCATIONAL,**  
**MEDICAL AND OTHER AMENITIES MANDAL PARISHAD LEVEL**

Villages having educational institutions							Villages having Medical institutions						Name of Mandal Parishad	Sl. No.
Management institute	Polytechnic	Vocational training school /ITI	Non-formal training centre	Special school for disabled	Others (specify)	No educational facility	Community health centre	Primary health centre	Primary health sub centre	Maternity and child welfare centre	T.B. clinic	Hospital-allopathic		
13	14	15	16	17	18	19	20	21	22	23	24	25	2	1
0	0	1	1	0	0	7	1	3	7	0	0	0	Yerragondapalem	1
0	0	0	0	0	0	0	0	1	6	0	0	0	Pullalacheruvu	2
0	0	0	0	0	0	1	0	3	4	0	0	0	Tripuranthakam	3
0	0	1	0	0	0	7	1	2	7	0	0	0	Dornala	4
0	0	0	0	0	0	1	0	2	8	0	0	0	Peda Araveedu	5
0	0	0	0	0	0	0	0	1	8	0	0	0	Donakonda	6
0	0	0	0	0	0	0	0	1	7	0	0	0	Kurichedu	7
0	0	1	0	0	0	0	0	1	7	0	0	0	Santhamaguluru	8
0	0	0	0	0	0	0	0	0	8	0	0	0	Ballikurava	9
0	0	1	0	0	0	1	1	1	9	0	0	0	Martur	10
0	0	0	0	0	0	0	0	1	6	0	0	0	Yeddana Pudi	11
0	0	0	0	0	0	0	1	2	7	0	0	0	Parchur	12
0	0	0	0	0	0	0	0	3	6	0	0	0	Karamchedu	13
1	0	1	1	0	0	0	0	1	9	0	0	0	Inkollu	14
0	0	0	0	0	0	0	0	1	10	0	0	0	Janakavarampanguluru	15
1	1	1	0	0	0	0	1	1	11	0	0	0	Addanki	16
0	0	0	0	0	0	0	0	2	10	0	0	0	Mundlamuru	17
0	0	1	1	0	0	0	1	1	11	0	0	0	Darsi	18
1	1	0	0	0	0	1	0	2	9	0	0	0	Markapur	19
0	0	0	1	0	0	0	0	1	7	0	0	0	Ardhaveedu	20
0	0	0	0	0	0	1	0	1	5	0	0	0	Cumbum	21
0	0	0	0	0	0	0	0	1	4	0	0	0	Tarlupadu	22
0	0	0	0	0	0	0	0	1	11	0	0	0	Konakanamitla	23
0	1	0	0	0	0	3	0	1	11	0	0	0	Podili	24
0	0	0	13	0	0	0	0	1	6	0	0	0	Thallur	25
0	0	2	0	0	0	0	0	2	7	0	0	0	Korisapadu	26
1	0	0	0	0	0	0	0	1	2	0	0	0	Chirala	27
1	2	1	0	0	0	0	0	0	3	0	0	0	Vetapalem	28

**APPENDIX I - VILLAGE DIRECTORY**  
**SUMMARY SHOWING TOTAL NUMBER OF VILLAGES HAVING EDUCATIONAL,**  
**MEDICAL AND OTHER AMENITIES MANDAL PARISHAD LEVEL**

Sl. No.	Name of Mandal Parishad	Villages having Medical institutions									Villages having drinking water				
		Hospital-alternative medicine	Dispensary	Veterinary hospital	Mobile health clinic	Family welfare centre	Medical practitioner (with MBBS Degree)	Medical practitioner (with other degree)	Medicine shop	Others	No medical facility	Tap water (treated/untreated)	Well water (covered/ uncovered well)	Hand pump	Tubewell/ borewell
1	2	26	27	28	29	30	31	32	33	34	35	36	37	38	39
1	Yerragondapalem	0	0	2	0	0	2	1	1	0	10	6	4	22	13
2	Pullalacheruvu	1	0	1	0	0	0	0	1	0	3	14	0	16	15
3	Tripuranthakam	0	0	1	0	0	0	1	3	0	5	12	1	15	12
4	Dornala	0	0	2	0	0	4	6	5	0	8	19	0	19	12
5	Peda Araveedu	0	0	7	0	0	0	1	1	0	6	16	0	16	0
6	Donakonda	0	0	1	5	0	0	0	1	0	9	27	19	27	0
7	Kurichedu	0	0	1	6	0	0	0	1	0	4	17	17	17	1
8	Santhamaguluru	0	1	3	0	0	0	0	3	0	0	10	0	10	2
9	Ballikurava	0	0	6	1	0	0	0	8	0	1	14	1	14	13
10	Martur	0	0	5	3	0	1	9	5	0	1	13	5	13	13
11	Yeddana Pudi	0	0	4	0	0	0	6	6	0	0	8	7	8	5
12	Parchur	0	0	3	0	0	2	14	4	0	0	14	14	0	0
13	Karamchedu	0	1	3	0	0	0	1	6	0	0	7	0	7	0
14	Inkollu	0	0	5	0	0	2	2	4	0	0	9	9	0	0
15	Janakavarampanguluru	0	0	5	5	0	1	2	6	0	0	15	6	15	3
16	Addanki	1	0	2	4	0	1	1	1	0	1	18	17	18	0
17	Mundlamuru	0	0	2	8	0	0	2	1	0	3	28	0	28	17
18	Darsi	0	0	3	0	0	1	1	3	0	0	32	0	32	16
19	Markapur	0	1	6	10	0	0	1	3	0	2	21	0	21	15
20	Ardhaveedu	0	0	2	5	0	0	0	2	0	0	12	2	12	11
21	Cumbum	0	0	4	7	0	1	4	4	0	1	13	0	13	13
22	Tarlupadu	1	0	3	20	0	0	1	1	0	1	25	0	25	11
23	Konakanamitla	1	1	3	0	0	3	11	3	0	13	33	18	33	4
24	Podili	0	0	1	0	0	0	2	2	0	12	29	0	29	22
25	Thallur	0	0	2	2	0	2	1	2	0	0	13	13	13	13
26	Korisapadu	0	1	7	2	0	3	9	3	0	0	10	10	10	0
27	Chirala	0	0	2	0	0	0	2	2	0	0	2	2	2	0
28	Vetapalem	0	2	3	0	0	2	2	2	0	1	4	4	4	0

**APPENDIX I - VILLAGE DIRECTORY**  
**SUMMARY SHOWING TOTAL NUMBER OF VILLAGES HAVING EDUCATIONAL,**  
**MEDICAL AND OTHER AMENITIES MANDAL PARISHAD LEVEL**

Villages having drinking water					Villages having Post & Telegraph							Name of Mandal Parishad	Sl. No.
Spring	River/ canal	Tank/ pond/ lake	Others	No drinking water facility	Post office	Sub post office	Post & telegraph office	Phone (land lines)	Public call office	Mobile phone coverage	Internet cafes/ Common service centre		
40	41	42	43	44	45	46	47	48	49	50	51	2	1
0	1	8	0	0	10	1	0	8	11	12	1	Yerragondapalem	1
0	0	0	0	0	0	1	0	2	1	14	1	Pullalacheruvu	2
0	0	0	0	0	3	8	1	4	3	15	2	Tripuranthakam	3
0	0	5	0	0	5	4	0	19	19	19	1	Dornala	4
0	0	0	0	0	13	1	0	16	16	16	0	Peda Araveedu	5
0	0	0	0	0	2	17	2	27	27	27	1	Donakonda	6
0	0	0	0	0	1	11	1	17	17	17	0	Kurichedu	7
0	0	3	2	0	8	2	0	10	10	10	1	Santhamaguluru	8
0	0	2	0	0	3	2	0	14	13	14	3	Ballikurava	9
0	0	1	0	0	1	11	1	13	13	13	3	Martur	10
0	0	8	1	0	1	7	0	8	8	8	0	Yeddana Pudi	11
0	0	0	0	0	0	13	0	14	14	14	2	Parchur	12
0	6	7	0	0	1	7	0	7	7	7	1	Karamchedu	13
0	5	6	4	0	5	5	0	9	9	9	2	Inkollu	14
0	0	9	1	0	1	15	0	15	15	15	1	Janakavarampanguluru	15
0	7	0	4	0	2	18	0	18	18	18	1	Addanki	16
0	0	0	0	0	2	18	0	28	28	28	0	Mundlamuru	17
0	0	0	0	0	12	2	0	32	32	32	1	Darsi	18
0	0	0	0	0	4	13	0	21	21	21	0	Markapur	19
0	0	0	0	0	2	8	0	12	12	12	1	Ardhaveedu	20
0	0	0	0	0	1	9	0	13	13	13	1	Cumbum	21
0	0	2	0	0	7	9	0	15	13	25	0	Tarlupadu	22
0	0	3	4	0	22	3	1	33	33	33	0	Konakanamitla	23
0	1	0	0	0	0	16	1	29	29	29	0	Podili	24
0	8	7	7	0	11	1	1	13	13	13	1	Thallur	25
0	5	8	5	0	7	3	2	10	10	10	4	Korisapadu	26
0	1	0	0	0	1	2	0	2	2	2	0	Chirala	27
0	0	0	0	0	0	2	0	4	4	4	1	Vetapalem	28

**APPENDIX I - VILLAGE DIRECTORY**  
**SUMMARY SHOWING TOTAL NUMBER OF VILLAGES HAVING EDUCATIONAL,**  
**MEDICAL AND OTHER AMENITIES MANDAL PARISHAD LEVEL**

Sl. No.	Name of Mandal Parishad	Villages having transport							Banks	
		Village roads-pucca road	Bus service (public/private)	Railway station	Auto/ modified autos	Taxi & vans	Tractors	Navigable water ways (river/canal/sea ferry service)	Commercial & co-operative	ATM
1	2	52	53	54	55	56	57	58	59	60
1	Yerragondapalem	12	11	0	9	2	11	0	2	1
2	Pullalacheruvu	15	13	0	8	1	14	0	1	1
3	Tripuranthakam	15	10	0	14	2	5	0	4	2
4	Dornala	12	13	0	9	1	5	0	3	1
5	Peda Araveedu	14	14	0	16	0	16	0	2	0
6	Donakonda	25	18	1	1	1	25	0	2	1
7	Kurichedu	17	13	2	13	4	15	0	2	0
8	Santhamaguluru	10	9	3	10	9	8	0	6	0
9	Ballikurava	14	14	0	14	1	14	0	3	1
10	Martur	12	12	0	12	1	13	0	3	1
11	Yeddana Pudi	8	8	0	8	7	7	0	2	0
12	Parchur	14	13	0	14	12	14	0	5	1
13	Karamchedu	7	7	0	6	1	7	0	3	0
14	Inkollu	9	9	0	9	7	9	0	2	2
15	Janakavarampanguluru	15	15	0	14	0	15	0	3	1
16	Addanki	18	18	0	18	3	18	0	1	1
17	Mundlamuru	27	28	0	7	0	28	0	3	0
18	Darsi	29	32	0	32	4	29	0	1	1
19	Markapur	17	21	2	17	2	18	0	3	1
20	Ardhaveedu	10	12	0	10	9	12	0	1	0
21	Cumbum	9	9	0	13	12	12	0	3	2
22	Tarlupadu	20	22	1	23	0	23	0	3	0
23	Konakanamitla	25	27	0	27	11	15	0	4	2
24	Podili	25	8	0	28	1	27	0	2	0
25	Thallur	13	13	0	13	1	9	0	3	0
26	Korisapadu	10	10	0	9	5	10	0	4	2
27	Chirala	2	2	1	2	1	2	0	1	1
28	Vetapalem	4	4	1	4	0	4	0	2	1



**APPENDIX I - VILLAGE DIRECTORY**  
**SUMMARY SHOWING TOTAL NUMBER OF VILLAGES HAVING EDUCATIONAL,**  
**MEDICAL AND OTHER AMENITIES MANDAL PARISHAD LEVEL**

Credit societies	Villages having recreation facility				Miscellaneous				Villages having power supply		Name of Mandal Parishad	Sl. No.
	Agricultural credit societies	Cinema / video halls	Public library	Public reading rooms	Availability of news paper	Public distribution system (PDS) shop	Weekly haat	Assembly polling station	Birth & death registration office	Available		
61	62	63	64	65	66	67	68	69	70	71	2	1
1	1	1	2	20	11	1	18	19	22	0	Yerragondapalem	1
1	0	1	1	16	15	1	16	14	16	0	Pullalacheruvu	2
3	1	1	1	15	15	1	15	15	15	0	Tripuranthakam	3
2	1	1	1	16	11	1	16	9	19	0	Dornala	4
2	0	1	1	16	14	1	13	13	16	0	Peda Araveedu	5
0	0	2	0	27	22	1	22	22	27	0	Donakonda	6
3	0	1	0	17	17	1	17	17	17	0	Kurichedu	7
6	0	1	1	10	10	1	10	10	10	0	Santhamaguluru	8
4	0	1	1	14	14	1	14	14	14	0	Ballikurava	9
4	3	2	2	13	12	1	12	12	13	0	Martur	10
2	1	5	2	8	8	1	8	8	8	0	Yeddana Pudi	11
9	1	3	14	14	14	1	14	14	14	0	Parchur	12
6	1	2	2	7	7	1	7	7	7	0	Karamchedu	13
6	2	4	6	9	9	1	9	9	9	0	Inkollu	14
7	0	1	2	15	15	1	15	15	15	0	Janakavarampanguluru	15
6	1	1	2	18	18	2	18	18	18	0	Addanki	16
6	0	4	4	28	28	11	23	22	28	0	Mundlamuru	17
4	1	1	1	32	32	1	30	32	32	0	Darsi	18
0	0	1	1	21	16	3	19	19	21	0	Markapur	19
3	0	1	1	12	12	0	11	12	12	0	Ardhaveedu	20
0	2	2	1	13	13	1	9	11	13	0	Cumbum	21
1	0	1	1	25	19	1	24	23	25	0	Tarlupadu	22
0	1	2	1	33	30	1	32	33	33	0	Konakanamitla	23
2	0	0	6	29	19	0	22	29	29	0	Podili	24
4	0	1	1	13	13	0	11	12	13	0	Thallur	25
6	0	3	5	10	10	1	9	10	10	0	Korisapadu	26
0	2	1	2	2	2	0	2	2	2	0	Chirala	27
1	0	1	4	4	4	1	4	4	4	0	Vetapalem	28

**APPENDIX I - VILLAGE DIRECTORY**  
**SUMMARY SHOWING TOTAL NUMBER OF VILLAGES HAVING EDUCATIONAL,**  
**MEDICAL AND OTHER AMENITIES MANDAL PARISHAD LEVEL**

Sl. No.	Name of Mandal Parishad	Inhabited villages	Total population	Villages having educational institutions							
				Pre-primary school	Primary school	Middle school	Secondary school	Senior secondary school (SS)	Degree college of arts science & commerce	Degree college of engineering	Medical college
1	2	3	4	5	6	7	8	9	10	11	12
29	Chinaganjam	7	42468	2	7	6	3	1	0	0	0
30	Naguluppala Padu	18	67733	4	18	17	13	4	2	0	0
31	Maddipadu	18	52353	7	18	10	7	1	1	1	0
32	Chimakurthi	24	79343	2	24	15	8	1	0	1	0
33	Marripudi	24	38848	0	22	11	5	1	0	0	0
34	Hanumanthuni Padu	25	30964	0	24	15	8	0	0	0	0
35	Bestawaripeta	19	51062	1	19	11	7	1	1	0	0
36	Racherla	11	35080	3	11	9	7	1	0	0	0
37	Giddalur	17	50983	5	17	8	7	0	0	0	0
38	Komarolu	20	40517	1	19	10	6	1	1	0	0
39	Veligandla	21	35951	2	21	10	5	0	0	0	0
40	Kanigiri	33	55046	0	32	19	7	0	0	1	0
41	Kondapi	17	43004	2	16	12	7	1	0	0	0
42	Santhanuthala Padu	16	62588	7	16	13	9	2	2	0	0
43	Ongole	16	48376	8	16	12	6	0	0	1	0
44	Kotha Patnam	7	50006	1	7	5	3	2	0	0	0
45	Tangutur	14	62618	2	14	12	8	1	0	1	0
46	Zarugumilli	20	42866	1	20	10	5	0	0	0	0
47	Ponnaluru	21	43016	2	20	11	7	1	0	0	0
48	Pedacherlo Palle	19	36985	1	18	8	5	1	0	0	0
49	Chandra Sekhara Pura	36	44953	2	32	14	7	1	0	0	0
50	Pamur	28	43017	0	24	14	7	0	0	0	0
51	Voletivaripalem	20	39855	2	20	11	5	0	0	0	0
52	Kandukur	18	41523	4	18	13	4	0	0	0	0
53	Singarayakonda	7	39239	2	7	4	3	0	1	1	0
54	Lingasamudram	18	38094	2	18	10	4	2	0	0	0
55	Gudluru	18	46883	4	18	12	1	1	0	0	0
56	Ulavapadu	11	53918	5	11	8	5	1	1	0	0
Total		985	2732866	125	947	603	334	52	21	10	0

**APPENDIX I - VILLAGE DIRECTORY**  
**SUMMARY SHOWING TOTAL NUMBER OF VILLAGES HAVING EDUCATIONAL,**  
**MEDICAL AND OTHER AMENITIES MANDAL PARISHAD LEVEL**

Villages having educational institutions							Villages having Medical institutions						Name of Mandal Parishad	Sl. No.
Management institute	Polytechnic	Vocational training school /ITI	Non-formal training centre	Special school for disabled	Others (specify)	No educational facility	Community health centre	Primary health centre	Primary health sub centre	Maternity and child welfare centre	T.B. clinic	Hospital-allopathic		
13	14	15	16	17	18	19	20	21	22	23	24	25	2	1
0	0	0	0	0	0	0	0	2	5	0	0	0	Chinaganjam	29
2	0	0	0	0	0	0	0	2	12	0	0	0	Naguluppala Padu	30
1	0	1	0	0	0	0	0	1	10	0	0	0	Maddipadu	31
0	0	0	0	1	0	0	1	1	8	0	0	0	Chimakurthi	32
0	0	0	0	0	0	2	0	2	13	0	0	0	Marripudi	33
0	0	0	0	0	0	1	0	1	7	0	0	0	Hanumanthuni Padu	34
0	0	1	0	0	0	0	0	4	9	0	0	0	Bestawaripeta	35
0	0	0	0	0	0	0	0	2	7	0	0	0	Racherla	36
0	0	0	0	0	0	0	0	1	7	0	0	0	Giddalur	37
0	0	0	0	0	0	1	0	1	9	0	0	0	Komarolu	38
0	0	0	0	0	0	0	0	2	6	0	0	0	Veligandla	39
1	0	0	0	0	0	1	0	1	9	0	0	0	Kanigiri	40
0	0	3	0	0	0	0	1	1	7	0	0	0	Kondapi	41
0	0	1	0	0	0	0	0	2	9	0	0	0	Santhanuthala Padu	42
0	0	0	0	0	0	0	0	0	8	0	0	0	Ongole	43
0	1	0	0	0	0	0	0	2	5	0	0	0	Kotha Patnam	44
1	0	0	0	0	0	0	0	1	7	0	0	0	Tangutur	45
0	0	0	0	0	0	0	0	2	9	0	0	0	Zarugumilli	46
0	0	0	0	0	0	1	0	1	7	0	0	0	Ponnaluru	47
0	0	0	0	0	0	1	0	1	7	0	0	0	Pedacherlo Palle	48
0	0	0	0	0	0	4	0	1	8	0	0	0	Chandra Sekhara Pura	49
0	0	0	0	0	0	4	0	0	8	0	0	0	Pamur	50
0	0	0	0	0	0	0	0	1	7	0	0	0	Voletivaripalem	51
1	0	0	0	0	0	0	0	1	7	0	0	0	Kandukur	52
2	1	0	0	0	0	0	0	1	5	0	0	0	Singarayakonda	53
0	0	0	0	0	0	0	0	1	8	0	0	0	Lingasamudram	54
0	0	0	0	0	0	0	0	1	7	0	0	0	Gudluru	55
0	0	0	0	0	0	0	1	2	8	0	0	0	Ulavapadu	56
13	7	16	17	1	0	37	9	76	425	0	0	0		

**APPENDIX I - VILLAGE DIRECTORY**  
**SUMMARY SHOWING TOTAL NUMBER OF VILLAGES HAVING EDUCATIONAL,**  
**MEDICAL AND OTHER AMENITIES MANDAL PARISHAD LEVEL**

Sl. No.	Name of Mandal Parishad	Villages having Medical institutions									Villages having drinking water				
		Hospital-alternative medicine	Dispensary	Veterinary hospital	Mobile health clinic	Family welfare centre	Medical practitioner (with MBBS Degree)	Medical practitioner (with other degree)	Medicine shop	Others	No medical facility	Tap water (treated/untreated)	Well water (covered/ uncovered well)	Hand pump	Tubewell/ borewell
1	2	26	27	28	29	30	31	32	33	34	35	36	37	38	39
29	Chinaganjam	0	0	2	0	0	1	1	4	0	1	7	5	7	3
30	Naguluppala Padu	0	3	9	5	0	1	2	5	0	0	17	16	9	1
31	Maddipadu	0	0	8	2	1	1	15	1	0	1	18	18	17	17
32	Chimakurthi	0	0	0	16	0	2	9	2	0	0	7	10	23	5
33	Marripudi	0	1	1	1	0	0	0	4	0	7	21	19	24	4
34	Hanumanthuni Padu	0	0	0	0	0	0	3	2	1	16	14	10	25	0
35	Bestawaripeta	0	1	4	9	0	1	2	2	0	0	19	0	18	2
36	Racherla	0	0	6	4	0	0	0	2	0	0	11	0	11	11
37	Giddalur	0	0	5	10	0	0	3	2	0	0	17	0	17	17
38	Komarolu	0	1	1	11	0	1	1	1	0	0	20	0	19	1
39	Veligandla	0	0	1	0	0	0	0	2	0	11	10	2	21	13
40	Kanigiri	0	0	1	0	0	0	0	0	0	15	25	0	32	1
41	Kondapi	0	1	3	7	0	1	4	4	0	3	17	16	17	9
42	Santhanuthala Padu	0	1	1	0	0	2	10	4	0	3	14	15	16	0
43	Ongole	0	0	4	3	0	2	0	2	0	5	15	16	16	0
44	Kotha Patnam	0	0	3	0	0	0	0	1	0	2	7	0	0	0
45	Tangutur	0	1	1	0	0	1	5	7	0	2	14	7	12	0
46	Zarugumilli	0	1	1	0	0	0	10	7	0	5	20	0	4	4
47	Ponnaluru	0	0	1	0	0	1	2	8	0	3	21	2	21	0
48	Pedacherlo Palle	0	1	0	0	0	0	5	3	0	8	19	6	19	0
49	Chandra Sekhara Pura	0	2	2	0	0	0	1	2	0	20	12	3	36	20
50	Pamur	0	0	0	0	0	0	0	1	0	17	8	7	28	14
51	Voletivaripalem	0	1	2	0	0	0	0	1	0	12	18	17	20	19
52	Kandukur	0	0	0	0	0	0	2	0	0	0	18	0	18	0
53	Singarayakonda	0	0	1	0	0	0	0	1	0	0	7	7	7	0
54	Lingasamudram	0	1	1	0	0	1	0	1	0	9	18	10	18	18
55	Gudluru	0	1	1	0	0	1	1	1	0	10	18	18	18	18
56	Ulavapadu	0	0	2	3	0	0	10	7	0	0	11	11	11	1
		4	23	150	149	1	41	166	161	1	231	864	364	923	389

**APPENDIX I - VILLAGE DIRECTORY**  
**SUMMARY SHOWING TOTAL NUMBER OF VILLAGES HAVING EDUCATIONAL,**  
**MEDICAL AND OTHER AMENITIES MANDAL PARISHAD LEVEL**

Villages having drinking water					Villages having Post & Telegraph							Name of Mandal Parishad	Sl. No.
Spring	River/ canal	Tank/ pond/ lake	Others	No drinking water facility	Post office	Sub post office	Post & telegraph office	Phone (land lines)	Public call office	Mobile phone coverage	Internet cafes/ Common service centre		
40	41	42	43	44	45	46	47	48	49	50	51	2	1
0	5	3	0	0	2	5	1	7	7	7	2	Chinaganjam	29
0	6	11	0	0	17	3	1	18	18	18	1	Naguluppala Padu	30
0	14	10	0	0	17	2	2	18	18	18	4	Maddipadu	31
0	0	0	8	0	15	1	2	22	22	23	1	Chimakurthi	32
0	0	0	0	0	7	6	1	15	15	24	0	Marripudi	33
0	0	0	0	0	13	2	0	21	21	25	1	Hanumanthuni Padu	34
0	0	0	0	0	2	12	1	2	2	19	1	Bestawaripeta	35
0	0	0	0	0	1	10	0	8	8	11	0	Racherla	36
0	0	1	0	0	0	12	0	13	13	17	0	Giddalur	37
0	0	0	0	0	1	11	0	1	1	20	1	Komarolu	38
0	0	0	1	0	14	2	0	20	20	21	0	Veligandla	39
0	1	0	2	0	21	1	0	20	20	33	0	Kanigiri	40
0	1	1	0	0	15	3	0	15	15	17	1	Kondapi	41
0	9	15	6	0	14	1	1	16	16	16	0	Santhanuthala Padu	42
0	1	1	0	0	10	2	0	16	16	16	0	Ongole	43
0	0	0	0	0	6	1	1	6	6	7	1	Kotha Patnam	44
0	0	10	0	0	2	13	1	14	14	14	1	Tangutur	45
0	0	0	0	0	1	15	0	18	18	20	2	Zarugumilli	46
0	0	0	0	0	1	17	0	21	21	21	0	Ponnaluru	47
0	0	0	0	0	9	3	0	12	11	19	1	Pedacherlo Palle	48
0	0	0	2	0	17	2	2	32	29	36	2	Chandra Sekhara Pura	49
0	0	0	0	0	14	1	0	24	23	28	0	Pamur	50
1	0	2	0	0	13	2	0	9	9	20	1	Voletivaripalem	51
0	0	0	0	0	0	12	0	18	18	18	0	Kandukur	52
0	1	0	0	0	7	0	0	7	7	7	0	Singarayakonda	53
0	0	0	0	0	8	1	1	8	9	18	2	Lingasamudram	54
0	1	2	1	0	11	17	1	16	16	18	0	Gudluru	55
0	0	0	0	0	10	2	0	11	11	11	1	Ulavapadu	56
1	73	125	48	0	373	368	25	821	815	972	52		

**APPENDIX I - VILLAGE DIRECTORY**  
**SUMMARY SHOWING TOTAL NUMBER OF VILLAGES HAVING EDUCATIONAL,**  
**MEDICAL AND OTHER AMENITIES MANDAL PARISHAD LEVEL**

Sl. No.	Name of Mandal Parishad	Villages having transport							Banks	
		Village roads-pucca road	Bus service (public/private)	Railway station	Auto/ modified autos	Taxi & vans	Tractors	Navigable water ways (river/canal/sea ferry service)	Commercial & co-operative	ATM
1	2	52	53	54	55	56	57	58	59	60
29	Chinaganjam	7	6	2	6	4	7	0	3	1
30	Naguluppala Padu	18	17	3	16	3	17	0	6	0
31	Maddipadu	18	13	0	18	2	18	0	3	2
32	Chimakurthi	24	21	0	24	1	21	0	1	1
33	Marripudi	20	9	0	20	0	23	0	4	0
34	Hanumanthuni Padu	21	24	0	20	2	12	0	3	0
35	Bestawaripeta	18	13	0	18	4	18	0	2	1
36	Racherla	10	9	2	10	3	0	0	2	0
37	Giddalur	17	9	1	14	4	1	0	1	0
38	Komarolu	14	15	0	14	2	18	0	1	1
39	Veligandla	18	12	0	20	1	1	0	2	0
40	Kanigiri	24	28	0	32	0	3	0	1	0
41	Kondapi	16	15	0	15	7	14	0	3	0
42	Santhanuthala Padu	16	15	0	16	10	16	0	4	0
43	Ongole	15	10	1	15	0	16	0	1	0
44	Kotha Patnam	7	6	0	6	1	2	0	3	0
45	Tangutur	14	13	2	8	6	6	0	4	1
46	Zarugumilli	17	19	0	20	17	0	0	2	0
47	Ponnaluru	18	16	0	20	14	10	0	1	1
48	Pedacherlo Palle	17	15	0	10	2	5	0	2	0
49	Chandra Sekhara Pura	25	29	0	31	2	1	0	2	0
50	Pamur	23	17	0	26	0	2	0	2	0
51	Voletivaripalem	17	12	0	16	1	16	0	3	1
52	Kandukur	16	17	0	17	3	13	0	0	0
53	Singarayakonda	7	4	0	7	7	7	0	2	0
54	Lingasamudram	17	13	0	15	1	17	0	3	0
55	Gudluru	16	18	1	18	3	18	0	1	0
56	Ulavapadu	11	8	1	10	1	7	0	3	1
		869	788	24	822	199	674	0	139	33

**APPENDIX I - VILLAGE DIRECTORY**  
**SUMMARY SHOWING TOTAL NUMBER OF VILLAGES HAVING EDUCATIONAL,**  
**MEDICAL AND OTHER AMENITIES MANDAL PARISHAD LEVEL**

Credit societies	Villages having recreation facility				Miscellaneous				Villages having power supply		Name of Mandal Parishad	Sl. No.
	Agricultural credit societies	Cinema / video halls	Public library	Public reading rooms	Availability of news paper	Public distribution system (PDS) shop	Weekly haat	Assembly polling station	Birth & death registration office	Available		
61	62	63	64	65	66	67	68	69	70	71	2	1
4	1	1	1	7	7	1	7	7	7	0	Chinaganjam	29
10	3	6	6	18	18	1	18	18	18	0	Naguluppala Padu	30
6	1	3	4	18	18	0	18	18	18	0	Maddipadu	31
3	2	1	1	24	23	0	24	21	24	0	Chimakurthi	32
3	0	0	1	24	19	0	23	19	24	0	Marripudi	33
1	0	1	0	24	21	1	25	25	25	0	Hanumanthuni Padu	34
4	1	1	0	19	18	1	17	15	19	0	Bestawaripeta	35
1	0	2	0	11	10	0	10	10	11	0	Racherla	36
1	1	1	2	17	14	2	15	14	17	0	Giddalur	37
1	1	1	1	20	13	1	14	13	20	0	Komarolu	38
1	0	0	3	21	17	1	16	17	21	0	Veligandla	39
2	4	3	4	32	27	0	29	32	33	0	Kanigiri	40
2	0	0	1	17	16	1	17	17	17	0	Kondapi	41
6	3	2	2	16	16	2	16	16	16	0	Santhanuthala Padu	42
2	0	0	0	16	15	1	15	12	16	0	Ongole	43
3	2	1	0	7	7	2	7	7	7	0	Kotha Patnam	44
4	1	3	7	14	13	2	14	14	14	0	Tangutur	45
4	0	3	3	20	17	1	17	15	20	0	Zarugumilli	46
1	1	1	0	21	17	1	18	18	21	0	Ponnaluru	47
1	0	1	0	18	18	4	18	18	19	0	Pedacherlo Palle	48
1	1	1	1	36	25	1	26	24	36	0	Chandra Sekhara Pura	49
0	0	0	0	26	20	2	23	19	28	0	Pamur	50
2	0	0	1	20	18	3	17	17	20	0	Voletivaripalem	51
3	0	0	0	18	18	1	12	15	18	0	Kandukur	52
0	0	0	0	7	7	5	6	7	7	0	Singarayakonda	53
4	2	1	1	18	14	3	14	13	18	0	Lingasamudram	54
1	2	2	2	18	18	5	16	18	18	0	Gudluru	55
2	2	0	0	11	11	4	11	11	11	0	Ulavapadu	56
162	46	81	107	975	865	83	883	875	985	0		

## APPENDIX IA - VILLAGE DIRECTORY

## VILLAGES BY NUMBER OF PRIMARY SCHOOLS

Sl. No.	Name of Mandal Parishad	Inhabited villages	Number of primary schools				
			None	One	Two	Three	Four +
1	2	3	4	5	6	7	8
1	Yerragondapalem	22	7	6	0	4	5
2	Pullalacheruvu	16	0	4	1	4	7
3	Tripuranthakam	15	1	3	4	1	6
4	Dornala	19	7	2	2	1	7
5	Peda Araveedu	16	1	1	5	3	6
6	Donakonda	27	0	6	9	6	6
7	Kurichedu	17	0	2	8	3	4
8	Santhamaguluru	10	0	2	2	1	5
9	Ballikurava	14	0	3	3	3	5
10	Martur	13	1	2	2	4	4
11	Yeddana Pudi	8	0	0	2	0	6
12	Parchur	14	0	2	2	2	8
13	Karamchedu	7	0	1	0	0	6
14	Inkollu	9	0	0	2	1	6
15	Janakavarampanguluru	15	0	1	7	2	5
16	Addanki	18	0	2	6	3	7
17	Mundlamuru	28	0	9	10	2	7
18	Darsi	32	0	18	8	3	3
19	Markapur	21	1	6	3	3	8
20	Ardhaveedu	12	0	2	2	3	5
21	Cumbum	13	1	5	2	1	4
22	Tarlupadu	25	0	12	8	1	4
23	Konakanamitla	33	0	9	6	9	9
24	Podili	29	3	9	11	4	2
25	Thallur	13	0	4	2	1	6
26	Korisapadu	10	0	3	2	2	3
27	Chirala	2	0	0	0	0	2
28	Vetapalem	4	0	0	0	0	4
29	Chinaganjam	7	0	0	3	0	4
30	Naguluppala Padu	18	0	1	5	2	10
31	Maddipadu	18	0	4	3	3	8
32	Chimakurthi	24	0	10	4	4	6
33	Marripudi	24	2	9	6	6	1
34	Hanumanthuni Padu	25	1	6	6	2	10



## APPENDIX IA - VILLAGE DIRECTORY

## VILLAGES BY NUMBER OF PRIMARY SCHOOLS

Sl. No.	Name of Mandal Parishad	Inhabited villages	Number of primary schools				
			None	One	Two	Three	Four +
1	2	3	4	5	6	7	8
35	Bestawaripeta	19	0	7	3	1	8
36	Racherla	11	0	0	3	0	8
37	Giddalur	17	0	4	2	4	7
38	Komarolu	20	1	7	2	3	7
39	Veligandla	21	0	6	3	4	8
40	Kanigiri	33	1	11	6	6	9
41	Kondapi	17	1	2	3	6	5
42	Santhanuthala Padu	16	0	6	3	3	4
43	Ongole	16	0	4	4	4	4
44	Kotha Patnam	7	0	1	1	1	4
45	Tangutur	14	0	3	2	3	6
46	Zarugumilli	20	0	6	11	1	2
47	Ponnaluru	21	1	6	8	3	3
48	Pedacherlo Palle	19	1	7	4	0	7
49	Chandra Sekhara Pura	36	4	14	10	3	5
50	Pamur	28	4	5	5	4	10
51	Voletivaripalem	20	0	4	7	3	6
52	Kandukur	18	0	3	6	4	5
53	Singarayakonda	7	0	1	1	0	5
54	Lingasamudram	18	0	5	6	3	4
55	Gudluru	18	0	6	6	2	4
56	Ulavapadu	11	0	0	2	2	7
<b>Total</b>		<b>985</b>	<b>38</b>	<b>252</b>	<b>234</b>	<b>144</b>	<b>317</b>

**APPENDIX IB - VILLAGE DIRECTORY**  
**VILLAGES BY PRIMARY, MIDDLE AND SECONDARY SCHOOLS**

Sl. No.	Name of Mandal Parishad	Inhabited villages	Type of educational institutions available			
			No school	At least one primary school and no middle school	At least one primary school and one middle school	At least one middle school and one secondary school
1	2	3	4	5	6	7
1	Yerragondapalem	22	7	7	8	5
2	Pullalacheruvu	16	0	3	13	4
3	Tripuranthakam	15	1	4	10	6
4	Dornala	19	7	2	10	6
5	Peda Araveedu	16	1	2	13	8
6	Donakonda	27	0	14	13	8
7	Kurichedu	17	0	7	10	5
8	Santhamaguluru	10	0	4	6	5
9	Ballikurava	14	0	2	12	7
10	Martur	13	1	2	10	7
11	Yeddana Pudi	8	0	0	8	5
12	Parchur	14	0	4	10	8
13	Karamchedu	7	0	1	6	6
14	Inkollu	9	0	0	9	7
15	Janakavarampanguluru	15	0	1	14	7
16	Addanki	18	0	4	14	7
17	Mundlamuru	28	0	12	16	6
18	Darsi	32	0	15	17	10
19	Markapur	21	1	6	14	7
20	Ardhaveedu	12	0	2	10	6
21	Cumbum	13	1	3	9	6
22	Tarlupadu	25	0	9	16	7
23	Konakanamitla	33	0	19	14	5
24	Podili	29	3	17	9	1
25	Thallur	13	0	5	8	4
26	Korisapadu	10	0	2	8	5
27	Chirala	2	0	0	2	1
28	Vetapalem	4	0	0	4	2
29	Chinaganjam	7	0	1	6	3
30	Naguluppala Padu	18	0	1	17	13
31	Maddipadu	18	0	8	10	7
32	Chimakurthi	24	0	9	15	8

**APPENDIX IB - VILLAGE DIRECTORY**  
**VILLAGES BY PRIMARY, MIDDLE AND SECONDARY SCHOOLS**

Sl. No.	Name of Mandal Parishad	Inhabited villages	Type of educational institutions available			
			No school	At least one primary school and no middle school	At least one primary school and one middle school	At least one middle school and one secondary school
1	2	3	4	5	6	7
33	Marripudi	24	2	11	11	4
34	Hanumanthuni Padu	25	1	9	15	8
35	Bestawaripeta	19	0	8	11	7
36	Racherla	11	0	2	9	7
37	Giddalur	17	0	9	8	7
38	Komarolu	20	1	9	10	6
39	Veligandla	21	0	11	10	5
40	Kanigiri	33	1	13	19	7
41	Kondapi	17	1	4	12	7
42	Santhanuthala Padu	16	0	3	13	9
43	Ongole	16	0	4	12	6
44	Kotha Patnam	7	0	2	5	3
45	Tangutur	14	0	2	12	8
46	Zarugumilli	20	0	10	10	5
47	Ponnaluru	21	1	9	11	7
48	Pedacherlo Palle	19	1	10	8	5
49	Chandra Sekhara Pura	36	4	18	14	7
50	Pamur	28	4	10	14	7
51	Voletivaripalem	20	0	9	11	5
52	Kandukur	18	0	5	13	4
53	Singarayakonda	7	0	3	4	3
54	Lingasamudram	18	0	8	10	4
55	Gudluru	18	0	6	12	1
56	Ulavapadu	11	0	3	8	5
<b>Total</b>		<b>985</b>	<b>38</b>	<b>344</b>	<b>603</b>	<b>329</b>

**APPENDIX IC - VILLAGE DIRECTORY****VILLAGES WITH DIFFERENT SOURCES OF DRINKING WATER FACILITIES AVAILABLE**

Sl. No.	Name of Mandal Parishad	Number of villages with different sources of drinking water facilities available				
		Only tap (treated/untreated)	Only well (covered / uncovered)	Only tubewell /borewell	Only handpump	More than one source only from tap, well, tubewell, hand pump
1	2	3	4	5	6	7
1	Yerragondapalem	0	0	0	6	16
2	Pullalacheruvu	0	0	0	1	15
3	Tripuranthakam	0	0	0	0	15
4	Dornala	0	0	0	0	19
5	Peda Araveedu	0	0	0	0	16
6	Donakonda	0	0	0	0	27
7	Kurichedu	0	0	0	0	17
8	Santhamaguluru	0	0	0	0	10
9	Ballikurava	0	0	0	0	14
10	Martur	0	0	0	0	13
11	Yeddana Pudi	0	0	0	0	8
12	Parchur	0	0	0	0	14
13	Karamchedu	0	0	0	0	7
14	Inkollu	0	0	0	0	9
15	Janakavarampanguluru	0	0	0	0	15
16	Addanki	0	0	0	0	18
17	Mundlamuru	0	0	0	0	28
18	Darsi	0	0	0	0	32
19	Markapur	0	0	0	0	21
20	Ardhaveedu	0	0	0	0	12
21	Cumbum	0	0	0	0	13
22	Tarlupadu	0	0	0	0	25
23	Konakanamitla	0	0	0	0	33
24	Podili	0	0	0	0	29
25	Thallur	0	0	0	0	13
26	Korisapadu	0	0	0	0	10
27	Chirala	0	0	0	0	2
28	Vetapalem	0	0	0	0	4
29	Chinaganjam	0	0	0	0	7
30	Naguluppala Padu	2	0	0	0	16
31	Maddipadu	0	0	0	0	18
32	Chimakurthi	0	0	0	9	15
33	Marripudi	0	0	0	0	24

**APPENDIX IC - VILLAGE DIRECTORY****VILLAGES WITH DIFFERENT SOURCES OF DRINKING WATER FACILITIES AVAILABLE**

Sl. No.	Name of Mandal Parishad	Number of villages with different sources of drinking water facilities available				
		Only tap (treated/untreated)	Only well (covered / uncovered)	Only tubewell /borewell	Only handpump	More than one source only from tap, well, tubewell, hand pump
1	2	3	4	5	6	7
34	Hanumanthuni Padu	0	0	0	1	24
35	Bestawaripeta	0	0	0	0	19
36	Racherla	0	0	0	0	11
37	Giddalur	0	0	0	0	17
38	Komarolu	0	0	0	0	20
39	Veligandla	0	0	0	6	15
40	Kanigiri	0	0	1	7	25
41	Kondapi	0	0	0	0	17
42	Santhanuthala Padu	0	0	0	0	16
43	Ongole	0	0	0	0	16
44	Kotha Patnam	7	0	0	0	0
45	Tangutur	1	0	0	0	13
46	Zarugumilli	15	0	0	0	5
47	Ponnaluru	0	0	0	0	21
48	Pedacherlo Palle	0	0	0	0	19
49	Chandra Sekhara Puram	0	0	0	8	28
50	Pamur	0	0	0	8	20
51	Voletivaripalem	0	0	0	0	20
52	Kandukur	0	0	0	0	18
53	Singarayakonda	0	0	0	0	7
54	Lingasamudram	0	0	0	0	18
55	Gudluru	0	0	0	0	18
56	Ulavapadu	0	0	0	0	11
<b>Total</b>		<b>25</b>	<b>0</b>	<b>1</b>	<b>46</b>	<b>913</b>

**APPENDIX II- VILLAGE DIRECTORY**  
**VILLAGES WITH 5000 AND ABOVE POPULATION WHICH**  
**DO NOT HAVE ONE OR MORE AMENITIES AVAILABLE**

Sl. No.	Name of Mandal Parishad	Name of village	Location code number	Population	Amenities not available (indicate N.A. where amenity not available)		
					Senior secondary school	College	Primary health sub centre
1	2	3	4	5	6	7	8
1	Yerragondapalem	Venkatadri Palem	590528	7674	N.A.	N.A.	Available
2	Yerragondapalem	Millampalle	590530	5331	N.A.	N.A.	N.A.
3	Yerragondapalem	Ammani Gudi Padu	590536	6524	N.A.	N.A.	Available
4	Yerragondapalem	Gurrapusala	590537	5120	N.A.	N.A.	Available
5	Pullalacheruvu	Yendra Palle	590548	6101	N.A.	N.A.	N.A.
6	Pullalacheruvu	Chapala Madugu	590550	6796	N.A.	N.A.	Available
7	Pullalacheruvu	Pullalacheruvu	590553	8861	N.A.	N.A.	Available
8	Pullalacheruvu	Mutukula	590560	5260	N.A.	N.A.	N.A.
9	Pullalacheruvu	Isukatipuravaram	590564	5820	N.A.	N.A.	Available
10	Tripuranthakam	Ganapavaram	590570	7022	N.A.	N.A.	N.A.
11	Tripuranthakam	Medapi	590571	6589	N.A.	N.A.	Available
12	Tripuranthakam	Kankanala Palle	590573	7279	N.A.	N.A.	N.A.
13	Tripuranthakam	Dupadu	590580	8271	N.A.	N.A.	N.A.
14	Dornala	Ayinamukkala	590600	6907	N.A.	N.A.	Available
15	Peda Araveedu	Sanikavaram	590603	5996	N.A.	N.A.	Available
16	Peda Araveedu	Peda Araveedu	590606	5547	N.A.	N.A.	Available
17	Kurichedu	Kurichedu	590661	9027	Available	N.A.	Available
18	Santhamaguluru	Vellala Cheruvu	590668	5485	N.A.	N.A.	Available
19	Santhamaguluru	Santhamaguluru	590671	9687	Available	N.A.	Available
20	Santhamaguluru	Tangedu Malli	590672	6604	N.A.	N.A.	Available
21	Santhamaguluru	Kopparam	590674	8740	N.A.	N.A.	Available
22	Santhamaguluru	Elchur	590675	8915	N.A.	N.A.	Available
23	Santhamaguluru	Kommala Padu	590678	8550	N.A.	N.A.	Available
24	Ballikurava	Konidena	590682	9650	N.A.	N.A.	Available
25	Ballikurava	Valla Palle	590692	5905	N.A.	N.A.	Available
26	Martur	Bobbe Palle	590696	5371	N.A.	N.A.	Available
27	Martur	Valaparla	590699	10151	Available	N.A.	Available
28	Martur	Konanki	590704	5857	N.A.	N.A.	Available
29	Martur	Dronadula	590705	6921	N.A.	N.A.	Available
30	Yeddana Pudi	Punuru	590712	6047	N.A.	N.A.	Available
31	Parchur	Cherukuru	590719	7080	N.A.	N.A.	Available

**APPENDIX II- VILLAGE DIRECTORY**  
**VILLAGES WITH 5000 AND ABOVE POPULATION WHICH**  
**DO NOT HAVE ONE OR MORE AMENITIES AVAILABLE**

Amenities not available (indicate N.A. where amenity not available)				Name of village	Name of Mandal Parishad	Sl. No.
Tap drinking water	Bus facility	Approach by pucca road	Banks			
9	10	11	12	3	2	1
N.A.	Available	Available	N.A.	Venkatadri Palem	Yerragondapalem	1
Available	Available	Available	N.A.	Millampalle	Yerragondapalem	2
N.A.	Available	Available	Available	Ammani Gudi Padu	Yerragondapalem	3
Available	Available	Available	N.A.	Gurrapusala	Yerragondapalem	4
Available	Available	Available	N.A.	Yendra Palle	Pullalacheruvu	5
Available	Available	Available	N.A.	Chapala Madugu	Pullalacheruvu	6
Available	Available	Available	Available	Pullalacheruvu	Pullalacheruvu	7
Available	Available	Available	N.A.	Mutukula	Pullalacheruvu	8
Available	Available	Available	N.A.	Isukatripuravaram	Pullalacheruvu	9
N.A.	Available	Available	N.A.	Ganapavaram	Tripuranthakam	10
Available	Available	Available	Available	Medapi	Tripuranthakam	11
Available	N.A.	Available	N.A.	Kankanala Palle	Tripuranthakam	12
Available	Available	Available	Available	Dupadu	Tripuranthakam	13
Available	Available	Available	N.A.	Ayinamukkala	Dornala	14
Available	Available	Available	Available	Sanikavaram	Peda Araveedu	15
Available	Available	Available	Available	Peda Araveedu	Peda Araveedu	16
Available	Available	Available	Available	Kurichedu	Kurichedu	17
Available	Available	Available	Available	Vellala Cheruvu	Santhamaguluru	18
Available	Available	Available	Available	Santhamaguluru	Santhamaguluru	19
Available	Available	Available	Available	Tangedu Malli	Santhamaguluru	20
Available	Available	Available	N.A.	Kopparam	Santhamaguluru	21
Available	N.A.	Available	N.A.	Elchur	Santhamaguluru	22
Available	Available	Available	Available	Kommala Padu	Santhamaguluru	23
Available	Available	Available	Available	Konidena	Ballikurava	24
Available	Available	Available	N.A.	Valla Palle	Ballikurava	25
Available	Available	Available	N.A.	Bobbe Palle	Martur	26
Available	Available	Available	Available	Valaparla	Martur	27
Available	Available	Available	N.A.	Konanki	Martur	28
Available	Available	Available	Available	Dronadula	Martur	29
Available	Available	Available	Available	Punuru	Yeddana Pudi	30
Available	Available	Available	Available	Cherukuru	Parchur	31

**APPENDIX II- VILLAGE DIRECTORY**  
**VILLAGES WITH 5000 AND ABOVE POPULATION WHICH**  
**DO NOT HAVE ONE OR MORE AMENITIES AVAILABLE**

Sl. No.	Name of Mandal Parishad	Name of village	Location code number	Population	Amenities not available (indicate N.A. where amenity not available)		
					Senior secondary school	College	Primary health sub centre
1	2	3	4	5	6	7	8
32	Parchur	Nuthalapadu	590725	5822	Available	N.A.	Available
33	Parchur	Upputur	590726	7448	N.A.	N.A.	Available
34	Parchur	Veeranna Palem	590727	5382	N.A.	N.A.	Available
35	Karamchedu	Daggubadu	590728	5387	N.A.	N.A.	Available
36	Karamchedu	Swarna	590731	8260	N.A.	N.A.	Available
37	Karamchedu	Karamchedu	590734	11667	Available	N.A.	Available
38	Inkollu	Idupulapadu	590736	5638	N.A.	N.A.	Available
39	Inkollu	Pusapadu	590737	5815	N.A.	N.A.	Available
40	Inkollu	Pavulur	590738	5652	N.A.	N.A.	Available
41	Janakavarampanguluru	Konda Manjular	590745	5811	N.A.	N.A.	Available
42	Janakavarampanguluru	Janakavaram Panguluru	590751	6087	Available	N.A.	Available
43	Addanki	Dharmavaram	590763	5842	N.A.	N.A.	Available
44	Addanki	Kalavakuru	590764	5395	N.A.	N.A.	Available
45	Addanki	Addanki (South) (U)	590777	14939	N.A.	N.A.	Available
46	Darsi	Potha Kamuru	590833	5724	N.A.	N.A.	Available
47	Markapur	Vemula Kota	590852	5540	N.A.	N.A.	Available
48	Markapur	Rayavaram	590867	6422	N.A.	N.A.	Available
49	Ardhaveedu	Ardhaveedu	590876	6572	Available	N.A.	Available
50	Cumbum	Thurimella	590885	5402	Available	N.A.	Available
51	Cumbum	Kandula Puram	590890	10766	N.A.	N.A.	Available
52	Tarlupadu	Tarlupadu	590910	5628	Available	N.A.	Available
53	Thallur	Mannepalle	590990	5792	N.A.	N.A.	Available
54	Thallur	Tallur	590993	8313	Available	N.A.	Available
55	Thallur	Boddikura Padu	591000	7028	N.A.	N.A.	Available
56	Thallur	Nagambhotla Palem	591002	8972	N.A.	N.A.	Available
57	Korisapadu	Ravinuthala	591010	8279	Available	N.A.	Available
58	Korisapadu	Pamidi Padu	591012	6850	N.A.	N.A.	Available
59	Chirala	Gavinivari Palem	591017	12108	N.A.	N.A.	Available
60	Vetapalem	Pandilla Palle	591019	7243	N.A.	N.A.	Available
61	Vetapalem	Nayani Palle	591022	6019	N.A.	N.A.	Available
62	Chinaganjam	Chinaganjam	591029	19060	Available	N.A.	N.A.



**APPENDIX II- VILLAGE DIRECTORY**  
**VILLAGES WITH 5000 AND ABOVE POPULATION WHICH**  
**DO NOT HAVE ONE OR MORE AMENITIES AVAILABLE**

Amenities not available (indicate N.A. where amenity not available)				Name of village	Name of Mandal Parishad	Sl. No.
Tap drinking water	Bus facility	Approach by pucca road	Banks			
9	10	11	12	3	2	1
Available	Available	Available	Available	Nuthalapadu	Parchur	32
Available	Available	Available	N.A.	Upputur	Parchur	33
Available	Available	Available	Available	Veeranna Palem	Parchur	34
Available	Available	Available	N.A.	Daggubadu	Karamchedu	35
Available	Available	Available	Available	Swarna	Karamchedu	36
Available	Available	Available	Available	Karamchedu	Karamchedu	37
Available	Available	Available	Available	Idupulapadu	Inkollu	38
Available	Available	Available	N.A.	Pusapadu	Inkollu	39
Available	Available	Available	N.A.	Pavulur	Inkollu	40
Available	Available	Available	N.A.	Konda Manjulur	Janakavarampanguluru	41
Available	Available	Available	Available	Janakavaram Panguluru	Janakavarampanguluru	42
Available	Available	Available	N.A.	Dharmavaram	Addanki	43
Available	Available	Available	N.A.	Kalavakuru	Addanki	44
Available	Available	Available	N.A.	Addanki (South) (U)	Addanki	45
Available	Available	Available	N.A.	Potha Kamuru	Darsi	46
Available	Available	Available	N.A.	Vemula Kota	Markapur	47
Available	Available	Available	N.A.	Rayavaram	Markapur	48
Available	Available	Available	Available	Ardhaveedu	Ardhaveedu	49
Available	Available	Available	Available	Thurimella	Cumbum	50
Available	Available	Available	Available	Kandula Puram	Cumbum	51
Available	Available	Available	Available	Tarlupadu	Tarlupadu	52
Available	Available	Available	N.A.	Mannepalle	Thallur	53
Available	Available	Available	Available	Tallur	Thallur	54
Available	Available	Available	Available	Boddikura Padu	Thallur	55
Available	Available	Available	Available	Nagambhotla Palem	Thallur	56
Available	Available	Available	Available	Ravinuthala	Korisapadu	57
Available	Available	Available	Available	Pamidi Padu	Korisapadu	58
Available	Available	Available	N.A.	Gavinivari Palem	Chirala	59
Available	Available	Available	Available	Pandilla Palle	Vetapalem	60
Available	Available	Available	N.A.	Nayani Palle	Vetapalem	61
Available	Available	Available	Available	Chinaganjam	Chinaganjam	62

**APPENDIX II- VILLAGE DIRECTORY**  
**VILLAGES WITH 5000 AND ABOVE POPULATION WHICH**  
**DO NOT HAVE ONE OR MORE AMENITIES AVAILABLE**

Sl. No.	Name of Mandal Parishad	Name of village	Location code number	Population	Amenities not available (indicate N.A. where amenity not available)		
					Senior secondary school	College	Primary health sub centre
1	2	3	4	5	6	7	8
63	Chinaganjam	Pedaganjam	591030	7972	N.A.	N.A.	Available
64	Naguluppala Padu	Nidamanur	591032	5693	N.A.	N.A.	Available
65	Naguluppala Padu	Ammana Brolu	591038	7515	Available	N.A.	Available
66	Naguluppala Padu	Uppugundur	591045	9060	Available	N.A.	Available
67	Naguluppala Padu	Kanuparthi	591048	5927	N.A.	N.A.	Available
68	Maddipadu	Inamanamellur	591064	6871	N.A.	N.A.	Available
69	Chimakurthi	Gonugunta	591092	6841	N.A.	N.A.	Available
70	Marripudi	Marripudi	591104	5932	Available	N.A.	Available
71	Bestawaripeta	Pusalapadu	591148	5466	N.A.	N.A.	Available
72	Bestawaripeta	Pitikayagulla	591160	6197	N.A.	N.A.	Available
73	Racherla	Akaveedu	591167	5744	N.A.	N.A.	Available
74	Racherla	Racherla	591177	6518	Available	N.A.	Available
75	Giddalur	Ambavaram	591183	5351	N.A.	N.A.	Available
76	Giddalur	Kristam Setti Palle	591193	8253	N.A.	N.A.	Available
77	Giddalur	Mundla Padu	591196	7781	N.A.	N.A.	Available
78	Komarolu	Reddicherla	591222	5141	N.A.	N.A.	Available
79	Veligandla	Panduva Nagula Varam	591224	5076	N.A.	N.A.	Available
80	Kanigiri	Sankavaram	591260	7335	N.A.	N.A.	Available
81	Santhanuthala Padu	Mynampadu	591315	5283	N.A.	N.A.	Available
82	Ongole	Throvagunta	591328	7992	N.A.	N.A.	Available
83	Ongole	Karavadi	591329	6327	N.A.	N.A.	Available
84	Ongole	Devaram Padu	591331	6366	N.A.	N.A.	Available
85	Kotha Patnam	Padarthi	591346	8439	N.A.	N.A.	Available
86	Kotha Patnam	Alluru Kotha Patnam	591347	21729	Available	N.A.	Available
87	Kotha Patnam	Ethamukkala	591349	6995	N.A.	N.A.	Available
88	Kotha Patnam	Madanur	591351	6598	N.A.	N.A.	Available
89	Tangutur	Tangutur	591366	27652	Available	N.A.	Available
90	Zarugumilli	Zarugumilli	591390	5912	N.A.	N.A.	Available
91	Ponnaluru	Ponnaluru	591407	7461	Available	N.A.	Available
92	Ponnaluru	Cherukuru	591409	7275	N.A.	N.A.	Available
93	Pedacherlo Palle	Peda Alavala Padu	591420	6385	N.A.	N.A.	Available

**APPENDIX II- VILLAGE DIRECTORY**  
**VILLAGES WITH 5000 AND ABOVE POPULATION WHICH**  
**DO NOT HAVE ONE OR MORE AMENITIES AVAILABLE**

Amenities not available (indicate N.A. where amenity not available)				Name of village	Name of Mandal Parishad	Sl. No.
Tap drinking water	Bus facility	Approach by pucca road	Banks			
9	10	11	12	3	2	1
Available	Available	Available	N.A.	Pedaganjam	Chinaganjam	63
Available	Available	Available	Available	Nidamanur	Naguluppala Padu	64
Available	Available	Available	Available	Ammana Brolu	Naguluppala Padu	65
Available	Available	Available	Available	Uppugundur	Naguluppala Padu	66
N.A.	Available	Available	N.A.	Kanuparthi	Naguluppala Padu	67
Available	Available	Available	N.A.	Inamanamellur	Maddipadu	68
Available	Available	Available	N.A.	Gonugunta	Chimakurthi	69
Available	Available	Available	Available	Marripudi	Marripudi	70
Available	Available	Available	N.A.	Pusalapadu	Bestawaripeta	71
Available	Available	Available	N.A.	Pitikayagulla	Bestawaripeta	72
Available	Available	Available	Available	Akaveedu	Racherla	73
Available	Available	Available	Available	Racherla	Racherla	74
Available	N.A.	Available	N.A.	Ambavaram	Giddalur	75
Available	Available	Available	N.A.	Kristam Setti Palle	Giddalur	76
Available	Available	Available	Available	Mundla Padu	Giddalur	77
Available	Available	Available	N.A.	Reddicherla	Komarolu	78
Available	Available	Available	Available	Panduva Nagula Varam	Veligandla	79
Available	Available	Available	N.A.	Sankavaram	Kanigiri	80
Available	Available	Available	N.A.	Mynampadu	Santhanuthala Padu	81
Available	Available	Available	N.A.	Throvagunta	Ongole	82
Available	Available	Available	Available	Karavadi	Ongole	83
Available	Available	Available	N.A.	Devaram Padu	Ongole	84
Available	Available	Available	N.A.	Padarthi	Kotha Patnam	85
Available	Available	Available	Available	Alluru Kotha Patnam	Kotha Patnam	86
Available	Available	Available	Available	Ethamukkala	Kotha Patnam	87
Available	Available	Available	Available	Madanur	Kotha Patnam	88
Available	Available	Available	Available	Tangutur	Tangutur	89
Available	Available	Available	N.A.	Zarugumilli	Zarugumilli	90
Available	Available	Available	Available	Ponnaluru	Ponnaluru	91
Available	Available	Available	N.A.	Cherukuru	Ponnaluru	92
Available	Available	Available	N.A.	Peda Alavala Padu	Pedacherlo Palle	93

**APPENDIX II- VILLAGE DIRECTORY**  
**VILLAGES WITH 5000 AND ABOVE POPULATION WHICH**  
**DO NOT HAVE ONE OR MORE AMENITIES AVAILABLE**

Sl. No.	Name of Mandal Parishad	Name of village	Location code number	Population	Amenities not available (indicate N.A. where amenity not available)		
					Senior secondary school	College	Primary health sub centre
1	2	3	4	5	6	7	8
94	Pedacherlo Palle	Peda Irla Padu	591436	6296	N.A.	N.A.	Available
95	Chandra Sekhara Puram	Chandra Sekhara Puram	591457	7544	Available	N.A.	Available
96	Pamur	Botla Gudur	591500	5616	N.A.	N.A.	Available
97	Voletivaripalem	Nekunampuram @ Pokur	591517	7870	N.A.	N.A.	Available
98	Kandukur	Palukur	591531	5849	N.A.	N.A.	Available
99	Kandukur	Machavaram	591541	6415	N.A.	N.A.	Available
100	Singarayakonda	Somarajupalle	591549	6291	N.A.	Available	Available
101	Singarayakonda	Pakala	591550	14467	N.A.	N.A.	Available
102	Lingasamudram	Lingasamudram	591561	6718	Available	N.A.	Available
103	Lingasamudram	Mutyalapadu	591573	8460	Available	N.A.	Available
104	Gudluru	Gudluru	591580	8989	Available	N.A.	Available
105	Ulavapadu	Karedu	591594	12573	N.A.	N.A.	Available
106	Ulavapadu	Bheemavaram	591597	5321	N.A.	N.A.	Available
107	Ulavapadu	Chaki Cherla	591602	8222	N.A.	N.A.	Available

**APPENDIX II- VILLAGE DIRECTORY**  
**VILLAGES WITH 5000 AND ABOVE POPULATION WHICH**  
**DO NOT HAVE ONE OR MORE AMENITIES AVAILABLE**

Amenities not available (indicate N.A. where amenity not available)				Name of village	Name of Mandal Parishad	Sl. No.
Tap drinking water	Bus facility	Approach by pucca road	Banks			
9	10	11	12	3	2	1
Available	Available	Available	Available	Peda Irla Padu	Pedacherlo Palle	94
Available	Available	Available	Available	Chandra Sekhara Puram	Chandra Sekhara Puram	95
Available	Available	Available	Available	Botla Gudur	Pamur	96
Available	Available	Available	Available	Nekunampuram @ Pokur	Voletivaripalem	97
Available	Available	Available	N.A.	Palukur	Kandukur	98
Available	Available	Available	N.A.	Machavaram	Kandukur	99
Available	N.A.	Available	N.A.	Somarajupalle	Singarayakonda	100
Available	Available	Available	Available	Pakala	Singarayakonda	101
Available	Available	Available	Available	Lingasamudram	Lingasamudram	102
Available	Available	Available	Available	Mutyalapadu	Lingasamudram	103
Available	Available	Available	Available	Gudluru	Gudluru	104
Available	Available	Available	Available	Karedu	Ulavapadu	105
Available	Available	Available	N.A.	Bheemavaram	Ulavapadu	106
Available	Available	Available	Available	Chaki Cherla	Ulavapadu	107

**APPENDIX III - VILLAGE DIRECTORY**

**LAND UTILISATION DATA IN RESPECT OF CENSUS TOWNS (IN HECTARES)**

Sl. No	Name of Census Towns and Mandal Parishad within Bracket	Total Area	Forests	Area under Non-agricultural Uses	Barren and Un-cultivable land	Permanent Pastures and Other Grazing Lands	Land Under Miscellaneous Tree Crops etc.	Culturable Waste Land	Fallow Lands other than Current Fallows	Current Fallows	Net Area Sown	Total Irrigated Land Area	Total Un-irrigated Land Area
1	2	3	4	5	6	7	8	9	10	11	12	13	14
1	Cumbum (Cumbum)	881.00	—	363.40				78.50				158.60	280.50
2	Podili (Podili)	4388.00	—	924.50				208.50				573.90	2681.10
3	Chirala (Chirala)	2366.00	NA	NA				NA				NA	NA
4	Vetapalem (Vetapalem)	1114.00	—	50.00				522.00				368.00	134.00
5	Giddaluru (Giddaluru)	2094.00	—	445.00				8.90				112.60	1527.50
6	Kanigiri(U) (Kanigiri)	3306.00	1392.00	1292.00				96.00				87.00	439.00
7	Pamur (Pamur)	1615.00	—	401.00				347.00				166.00	701.00
8	Mulaguntapadu (Singarayakonda)	338.00	—	121.00				12.00				81.00	124.00
9	Singarayakonda(RS) (Singarayakonda)	1120.00	—	229.00				83.00				128.00	680.00

## APPENDIX IV- VILLAGE DIRECTORY

MANDAL PARISHAD WISE LIST OF INHABITED VILLAGES  
WHERE NO AMENITY OTHER THAN DRINKING WATER FACILITY IS AVAILABLE

Sl. No.	Name of Mandal Parishad	Location Code Number	Name of the Village
1	2	3	4
1	Yerragondapalem	-	Nil
2	Pullalacheruvu	-	Nil
3	Tripuranthakam	-	Nil
4	Dornala	-	Nil
5	Peda Araveedu	-	Nil
6	Donakonda	-	Nil
7	Kurichedu	-	Nil
8	Santhamaguluru	-	Nil
9	Ballikurava	-	Nil
10	Martur	-	Nil
11	Yeddana Pudi	-	Nil
12	Parchur	-	Nil
13	Karamchedu	-	Nil
14	Inkollu	-	Nil
15	Janakavarampanguluru	-	Nil
16	Addanki	-	Nil
17	Mundlamuru	-	Nil
18	Darsi	-	Nil
19	Markapur	-	Nil
20	Ardhaveedu	-	Nil
21	Cumbum	-	Nil
22	Tarlupadu	-	Nil
23	Konakanamitla	-	Nil
24	Podili	-	Nil
25	Thallur	-	Nil
26	Korisapadu	-	Nil
27	Chirala	-	Nil
28	Vetapalem	-	Nil
29	Chinaganjam	-	Nil
30	Naguluppala Padu	-	Nil
31	Maddipadu	-	Nil
32	Chimakurthi	-	Nil
33	Marripudi	-	Nil
34	Hanumanthuni Padu	-	Nil
35	Bestawaripeta	-	Nil

**APPENDIX IV- VILLAGE DIRECTORY****MANDAL PARISHAD WISE LIST OF INHABITED VILLAGES  
WHERE NO AMENITY OTHER THAN DRINKING WATER FACILITY IS AVAILABLE**

<b>Sl. No.</b>	<b>Name of Mandal Parishad</b>	<b>Location Code Number</b>	<b>Name of the Village</b>
<b>1</b>	<b>2</b>	<b>3</b>	<b>4</b>
36	Racherla	-	Nil
37	Giddalur	-	Nil
38	Komarolu	-	Nil
39	Veligandla	-	Nil
40	Kanigiri	-	Nil
41	Kondapi	-	Nil
42	Santhanuthala Padu	-	Nil
43	Ongole	-	Nil
44	Kotha Patnam	-	Nil
45	Tangutur	-	Nil
46	Zarugumilli	-	Nil
47	Ponnaluru	-	Nil
48	Pedacherlo Palle	-	Nil
49	Chandra Sekhara Puram	-	Nil
50	Pamur	-	Nil
51	Voletivaripalem	-	Nil
52	Kandukur	-	Nil
53	Singarayakonda	-	Nil
54	Lingasamudram	-	Nil
55	Gudluru	-	Nil
56	Ulavapadu	-	Nil



## APPENDIX V- VILLAGE DIRECTORY

## SUMMARY SHOWING NUMBER OF VILLAGES NOT HAVING SCHEDULED CASTES POPULATION

Sl. No.	Name of Mandal Parishad	Total villages	Uninhabited villages	Inhabited villages	Number of inhabited villages having no Scheduled Castes population
1	2	3	4	5	6
1	Yerragondapalem	33	11	22	11
2	Pullalacheruvu	19	3	16	4
3	Tripuranthakam	18	3	15	0
4	Dornala	19	0	19	7
5	Peda Araveedu	16	0	16	1
6	Donakonda	30	3	27	1
7	Kurichedu	19	2	17	0
8	Santhamaguluru	11	1	10	0
9	Ballikurava	14	0	14	0
10	Martur	13	0	13	1
11	Yeddana Pudi	8	0	8	0
12	Parchur	14	0	14	0
13	Karamchedu	7	0	7	0
14	Inkollu	9	0	9	0
15	Janakavarampanguluru	15	0	15	0
16	Addanki	19	1	18	0
17	Mundlamuru	29	1	28	1
18	Darsi	38	6	32	1
19	Markapur	23	2	21	3
20	Ardhaveedu	13	1	12	1
21	Cumbum	15	2	13	4
22	Tarlupadu	26	1	25	2
23	Konakanamitla	34	1	33	3
24	Podili	31	2	29	1
25	Thallur	16	3	13	1
26	Korisapadu	10	0	10	0
27	Chirala	3	1	2	0
28	Vetapalem	4	0	4	0
29	Chinaganjam	7	0	7	0
30	Naguluppala Padu	18	0	18	0
31	Maddipadu	20	2	18	0
32	Chimakurthi	24	0	24	0
33	Marripudi	26	2	24	2

**APPENDIX V- VILLAGE DIRECTORY****SUMMARY SHOWING NUMBER OF VILLAGES NOT HAVING SCHEDULED CASTES POPULATION**

Sl. No.	Name of Mandal Parishad	Total villages	Uninhabited villages	Inhabited villages	Number of inhabited villages having no Scheduled Castes population
1	2	3	4	5	6
34	Hanumanthuni Padu	27	2	25	4
35	Bestawaripeta	21	2	19	2
36	Racherla	14	3	11	1
37	Giddalur	21	4	17	1
38	Komarolu	21	1	20	3
39	Veligandla	26	5	21	1
40	Kanigiri	39	6	33	1
41	Kondapi	22	5	17	1
42	Santhanuthala Padu	16	0	16	1
43	Ongole	17	1	16	1
44	Kotha Patnam	7	0	7	0
45	Tangutur	17	3	14	0
46	Zarugumilli	25	5	20	1
47	Ponnaluru	22	1	21	2
48	Pedacherlo Palle	22	3	19	1
49	Chandra Sekhara Puram	38	2	36	9
50	Pamur	28	0	28	3
51	Voletivaripalem	21	1	20	2
52	Kandukur	19	1	18	0
53	Singarayakonda	7	0	7	0
54	Lingasamudram	20	2	18	0
55	Gudluru	18	0	18	1
56	Ulavapadu	12	1	11	0
<b>Total</b>		<b>1081</b>	<b>96</b>	<b>985</b>	<b>79</b>

## APPENDIX VI - VILLAGE DIRECTORY

## SUMMARY SHOWING NUMBER OF VILLAGES NOT HAVING SCHEDULED TRIBES POPULATION

Sl. No.	Name of Mandal Parishad	Total villages	Uninhabited villages	Inhabited villages	Number of inhabited villages having no Scheduled Tribes population
1	2	3	4	5	6
1	Yerragondapalem	33	11	22	1
2	Pullalacheruvu	19	3	16	1
3	Tripuranthakam	18	3	15	2
4	Dornala	19	0	19	0
5	Peda Araveedu	16	0	16	2
6	Donakonda	30	3	27	13
7	Kurichedu	19	2	17	7
8	Santhamaguluru	11	1	10	0
9	Ballikurava	14	0	14	0
10	Martur	13	0	13	1
11	Yeddana Pudi	8	0	8	0
12	Parchur	14	0	14	2
13	Karamchedu	7	0	7	0
14	Inkollu	9	0	9	0
15	Janakavarampanguluru	15	0	15	2
16	Addanki	19	1	18	1
17	Mundlamuru	29	1	28	9
18	Darsi	38	6	32	11
19	Markapur	23	2	21	9
20	Ardhaveedu	13	1	12	3
21	Cumbum	15	2	13	6
22	Tarlupadu	26	1	25	17
23	Konakanamitla	34	1	33	20
24	Podili	31	2	29	14
25	Thallur	16	3	13	0
26	Korisapadu	10	0	10	1
27	Chirala	3	1	2	0
28	Vetapalem	4	0	4	0
29	Chinaganjam	7	0	7	0
30	Naguluppala Padu	18	0	18	0
31	Maddipadu	20	2	18	3
32	Chimakurthi	24	0	24	3
33	Marripudi	26	2	24	9
34	Hanumanthuni Padu	27	2	25	18
35	Bestawaripeta	21	2	19	8
36	Racherla	14	3	11	2

## APPENDIX VI - VILLAGE DIRECTORY

## SUMMARY SHOWING NUMBER OF VILLAGES NOT HAVING SCHEDULED TRIBES POPULATION

Sl. No.	Name of Mandal Parishad	Total villages	Uninhabited villages	Inhabited villages	Number of inhabited villages having no Scheduled Tribes population
1	2	3	4	5	6
37	Giddalur	21	4	17	8
38	Komarolu	21	1	20	14
39	Veligandla	26	5	21	10
40	Kanigiri	39	6	33	13
41	Kondapi	22	5	17	3
42	Santhanuthala Padu	16	0	16	1
43	Ongole	17	1	16	3
44	Kotha Patnam	7	0	7	1
45	Tangutur	17	3	14	1
46	Zarugumilli	25	5	20	3
47	Ponnaluru	22	1	21	8
48	Pedacherlo Palle	22	3	19	9
49	Chandra Sekhara Puram	38	2	36	16
50	Pamur	28	0	28	10
51	Voletivaripalem	21	1	20	4
52	Kandukur	19	1	18	5
53	Singarayakonda	7	0	7	0
54	Lingasamudram	20	2	18	5
55	Gudluru	18	0	18	2
56	Ulavapadu	12	1	11	0
<b>Total</b>		<b>1081</b>	<b>96</b>	<b>985</b>	<b>281</b>

**APPENDIX VIIA - VILLAGE DIRECTORY**

**LIST OF VILLAGES ACCORDING TO THE PROPORTION OF THE SCHEDULED CASTES TO THE TOTAL POPULATION BY RANGES.**

Range of Scheduled Castes population (Percentages)	Location code number	Name of village	Range of Scheduled Castes population (Percentages)	Location code number	Name of village
1	2	3	1	2	3
Mandal Parishad : Yerragondapalem(0765)			21 - 30	590569	Mittapalem
Nil	590514	Palutla	21 - 30	590571	Medapi
Nil	590515	Nekkanti	21 - 30	590572	Annasamudram
Nil	590516	Guttalacheruvu	21 - 30	590573	Kankanala Palle
Nil	590517	Allatam	21 - 30	590574	Tripuranthakam
Nil	590518	Ponnala Bayalu	21 - 30	590580	Dupadu
Nil	590520	Suddakunta Penta	21 - 30	590581	Golla Palle
Nil	590521	Buru Gundala	31 - 40	590568	Ramasamudram
Nil	590523	Billagondi Penta	31 - 40	590575	Raju Palem
Nil	590524	Garini Penta	31 - 40	590576	Lella Palle
Nil	590532	Alli Palem	31 - 40	590583	Miriam Palle
Nil	590534	Daddanala	41 - 50	590582	Narasingapuram
Less than 5	590541	Ramachandra Puram	Mandal Parishad : Dornala(0768)		
11 - 20	590531	Yerragonda Palem	Nil	590584	China Arutla
11 - 20	590543	Ganga Palem	Nil	590585	Peda Arutla
21 - 30	590528	Venkatadri Palem	Nil	590586	Thummala Bayalu
21 - 30	590530	Millampalle	Nil	590588	Marripalem
21 - 30	590537	Gurrapusala	Nil	590592	Pedachama
21 - 30	590539	Kolukula	Nil	590593	Rolla Penta
21 - 30	590544	Boyala Palle	Nil	590595	China Manthanala
31 - 40	590536	Ammani Gudi Padu	Less than 5	590587	Chinthala
31 - 40	590540	Gollavidipi	Less than 5	590594	Pedamanthanala
31 - 40	590546	Gurije Palle	Less than 5	590597	Nalla Guntla Gudem
Mandal Parishad : Pullalacheruvu(0766)			11 - 20	590590	Dornala
Nil	590547	Murikimallapenta	11 - 20	590599	Chilaka Cherla Gudem
Nil	590554	Garapenta	11 - 20	590601	China Dornala
Nil	590556	Chennapalem	21 - 30	590589	Peda Bommala Puram
Nil	590563	Ayyagari Palle	21 - 30	590591	Yadavalli
11 - 20	590552	Racha Konda	21 - 30	590596	Nallaguntla
11 - 20	590562	Mane Palle	21 - 30	590598	Yeguva Cherlo Palle
11 - 20	590565	Chowtapa Charla	21 - 30	590600	Ayinamukkala
21 - 30	590548	Yendra Palle	21 - 30	590602	Kata Kani Palle
21 - 30	590549	Komarolu	Mandal Parishad : Peda Araveedu(0769)		
21 - 30	590550	Chapala Madugu	Nil	590613	Obulakkapalle
21 - 30	590551	Kavala Kuntla	11 - 20	590604	Kalanuthala
21 - 30	590553	Pullalacheruvu	11 - 20	590607	S.Kotha Palle
21 - 30	590557	Marrivemula	11 - 20	590608	Pragallapadu
21 - 30	590558	Satha Kodu	11 - 20	590609	Badveedu
21 - 30	590564	Isukatripuravaram	11 - 20	590617	Gobburu
31 - 40	590560	Mutukula	11 - 20	590618	Devarajugattu
Mandal Parishad : Tripuranthakam(0767)			21 - 30	590606	Peda Araveedu
11 - 20	590570	Ganapavaram	21 - 30	590612	Chatla Mitta
11 - 20	590577	Viswanadhapuram	31 - 40	590603	Sanikavaram
21 - 30	590567	Duvvali	31 - 40	590605	Sunkesula

**APPENDIX VIIA - VILLAGE DIRECTORY**

**LIST OF VILLAGES ACCORDING TO THE PROPORTION OF THE SCHEDULED CASTES TO THE TOTAL POPULATION BY RANGES.**

Range of Scheduled Castes population	Location code number	Name of village	Range of Scheduled Castes population	Location code number	Name of village
(Percentages)			(Percentages)		
1	2	3	1	2	3
31 - 40	590611	Thoka Palle	21 - 30	590663	Potlapadu
31 - 40	590615	Cumbampadu	21 - 30	590664	Gangadona Konda
31 - 40	590616	Thangirala Palle	21 - 30	590667	Bodanampadu
41 - 50	590610	Boyada Gumpula	31 - 40	590650	West Kasipuram
76 and above	590614	Ambapuram	31 - 40	590656	Bayya Varam
Mandal Parishad : Donakonda(0770)			31 - 40	590657	Dekanakonda
Nil	590641	Peddanna Palem	31 - 40	590666	Alavalapadu
Less than 5	590635	Siddayapalem	Mandal Parishad : Santhamaguluru(0772)		
Less than 5	590636	Ananthavaram	Less than 5	590676	Kunduru (West)
11 - 20	590622	Padamara Lakshmiapuram	11 - 20	590674	Koppuram
11 - 20	590643	Aravallipadu	11 - 20	590675	Elchur
11 - 20	590646	Sangapuram	11 - 20	590678	Kommala Padu
21 - 30	590619	Battepadu	21 - 30	590668	Vellala Cheruvu
21 - 30	590620	Chandavaram	21 - 30	590670	Kamepalle
21 - 30	590623	Ramapuram	21 - 30	590671	Santhamaguluru
21 - 30	590624	Rudra Samudram	21 - 30	590672	Tangedu Malli
21 - 30	590625	Bada Puram	21 - 30	590677	Kunduru (East)
21 - 30	590630	Indla Cheruvu	51 - 75	590673	Gurijepalle
31 - 40	590621	Pole Palle	Mandal Parishad : Ballikurava(0773)		
31 - 40	590626	Veera Venkata Puram	5 - 10	590681	Vemavaram
31 - 40	590637	Manginapudi	11 - 20	590682	Konidena
31 - 40	590639	Padamati Venkata Puram	21 - 30	590680	Uppumaguluru
31 - 40	590642	Gudipadu	21 - 30	590685	Sankaralingam Gudipadu
31 - 40	590644	Vaddipadu	21 - 30	590686	Mukteswaram
31 - 40	590647	Tella Padu	21 - 30	590687	Guntupalle
31 - 40	590648	West Kambhampadu	21 - 30	590688	Vaidana
41 - 50	590628	Vabbapuram	21 - 30	590689	Kukatla Palle
41 - 50	590629	Narasimhanayuni Palem	21 - 30	590691	Koppera Padu
41 - 50	590632	Bhumanapalle	31 - 40	590679	Koppera Palem
41 - 50	590633	Mallam Peta	31 - 40	590683	Ballikurava
41 - 50	590634	Kotcherla Kota	31 - 40	590684	Chennupalle
51 - 75	590627	Yerrabalem	31 - 40	590690	Gorre Padu
76 and above	590631	Ragamakka Palle	31 - 40	590692	Valla Palle
Mandal Parishad : Kurichedu(0771)			Mandal Parishad : Martur(0774)		
Less than 5	590654	Mustla Gangavaram	Nil	590700	Jangamaheswarapuram
11 - 20	590652	West Naidupalem	11 - 20	590693	Nagaraju Palle
11 - 20	590655	West Veeraya Palem	11 - 20	590695	Martur
11 - 20	590659	Namassivaya Puram	11 - 20	590698	Darsiagraharam
11 - 20	590661	Kurichedu	11 - 20	590699	Valaparla
11 - 20	590662	Perambotla Palem	21 - 30	590696	Bobbe Palle
11 - 20	590665	West Gangavaram	21 - 30	590697	Jonna Thali Agraharam
21 - 30	590651	Kallur	21 - 30	590703	Kolala Pudi
21 - 30	590653	Avulamanda	21 - 30	590705	Dronadula
21 - 30	590658	Peddavaram	31 - 40	590694	Rajupalem

## APPENDIX VIIA - VILLAGE DIRECTORY

## LIST OF VILLAGES ACCORDING TO THE PROPORTION OF THE SCHEDULED CASTES TO THE TOTAL POPULATION BY RANGES.

Range of Scheduled Castes population	Location code number	Name of village	Range of Scheduled Castes population	Location code number	Name of village
(Percentages)			(Percentages)		
1	2	3	1	2	3
31 - 40	590702	Bolla Palle	41 - 50	590743	Bhimavaram
31 - 40	590704	Konanki	Mandal Parishad : Janakavarampanguluru(0779)		
76 and above	590701	Lakkavaram Agraharam	Less than 5	590744	Ramakuru
Mandal Parishad : Yeddana Pudi(0775)			11 - 20	590748	Kondamur
11 - 20	590706	Ananthavaram	11 - 20	590754	Alavalapadu
21 - 30	590710	Poluru	21 - 30	590746	Bytamanjular
21 - 30	590713	Jagarlamudi	21 - 30	590747	Muppavaram
31 - 40	590708	Yeddnapudi	21 - 30	590751	Janakavaram Panguluru
31 - 40	590711	Gannavaram	21 - 30	590752	Reningavaram
31 - 40	590712	Punuru	21 - 30	590753	Kasyapuram
41 - 50	590707	Enamadala	21 - 30	590757	Chandalur
51 - 75	590709	Vinjanampadu	31 - 40	590749	Kotapadu
Mandal Parishad : Parchur(0776)			31 - 40	590750	Budavada
11 - 20	590719	Cherukuru	31 - 40	590756	Thurpu Koppera Padu
11 - 20	590720	Ramanayapalem	31 - 40	590758	Nuzendla Palle
11 - 20	590725	Nuthalapadu	41 - 50	590745	Konda Manjular
21 - 30	590716	Inagallu	41 - 50	590755	Thurpu Thakkella Padu
21 - 30	590717	Adusumalle	Mandal Parishad : Addanki(0780)		
21 - 30	590721	Bodawadamandagunta	11 - 20	590760	Uppalapadu
21 - 30	590724	Parchur	11 - 20	590764	Kalavakuru
21 - 30	590726	Upputur	11 - 20	590769	Addanki (North) (U)
21 - 30	590727	Veeranna Palem	11 - 20	590774	Dhenuva Konda
31 - 40	590714	Garnepudi	21 - 30	590763	Dharmavaram
41 - 50	590722	Devara Palle	21 - 30	590766	Gopalapuram
51 - 75	590715	Edubadu	21 - 30	590768	Bommanampadu
51 - 75	590718	Gollapudi	21 - 30	590771	Kotikalapudi
51 - 75	590723	Chennubhotla Palem	21 - 30	590777	Addanki (South) (U)
Mandal Parishad : Karamchedu(0777)			31 - 40	590761	Vemparala
5 - 10	590734	Karamchedu	31 - 40	590762	Chinakotha Palle
11 - 20	590728	Daggubadu	31 - 40	590765	Chakraya Palem
11 - 20	590731	Swarna	31 - 40	590770	Ramayapalem (U)
21 - 30	590733	Kunkalamarru	31 - 40	590773	Modepalle
31 - 40	590729	Kesavarappadu	41 - 50	590759	Mylavaram
31 - 40	590732	Audi Pudi	41 - 50	590772	Kunkupadu
51 - 75	590730	Kodavalivari Palem	41 - 50	590776	Mani Keswaram
Mandal Parishad : Inkollu(0778)			51 - 75	590775	Nannurupadu
21 - 30	590735	Nagandla	Mandal Parishad : Mundlamuru(0781)		
21 - 30	590737	Pusapadu	Nil	590806	Avisanavaripalem
21 - 30	590738	Pavulur	Less than 5	590778	Kommavaram
21 - 30	590739	Inkollu	11 - 20	590779	Edara
21 - 30	590740	Ganga Varam	11 - 20	590782	Purimetla
21 - 30	590742	Duddukur	11 - 20	590784	Bhatla Palle
31 - 40	590736	Idupulapadu	11 - 20	590786	Nuzella Palle
31 - 40	590741	Koniki	11 - 20	590788	Umamaheswarapuram

## APPENDIX VIIA - VILLAGE DIRECTORY

## LIST OF VILLAGES ACCORDING TO THE PROPORTION OF THE SCHEDULED CASTES TO THE TOTAL POPULATION BY RANGES.

Range of Scheduled Castes population	Location code number	Name of village	Range of Scheduled Castes population	Location code number	Name of village
(Percentages)			(Percentages)		
1	2	3	1	2	3
11 - 20	590790	Vemula	21 - 30	590841	Thripura Sundari Puram
11 - 20	590792	Kellam Palle	21 - 30	590844	China Uyyalawada
11 - 20	590794	Pulipadu	31 - 40	590811	Chalivendra
11 - 20	590796	Pedavullagallu	31 - 40	590823	Yerrobana Palle
21 - 30	590780	Bheemavaram	31 - 40	590826	Ramachandra Puram
21 - 30	590781	Jammalamadaka	31 - 40	590829	East Veeraya Palem
21 - 30	590785	Khambham Padu (East)	41 - 50	590827	Rajam Palle
21 - 30	590787	Thammaluru	41 - 50	590831	Cheruvu Komma Palem
21 - 30	590795	Basava Puram	41 - 50	590842	Krishna Puram
21 - 30	590799	Pasupugallu	51 - 75	590828	East Choutapalem
21 - 30	590803	Peddaravipadu	Mandal Parishad : Markapur(0783)		
21 - 30	590805	Sankarapuram	Nil	590854	Akkacheruvu
31 - 40	590783	Marella	Nil	590860	Badekhanpeta
31 - 40	590791	Chintalapudi	Nil	590862	Sivaram Puram
31 - 40	590801	Mundlamuru	Less than 5	590865	Narasimha Puram
41 - 50	590789	Vemulabanda	5 - 10	590846	Nikaram Palle
41 - 50	590800	Singana Palem	5 - 10	590847	Peda Nagulavaram
41 - 50	590804	Polavaram	11 - 20	590852	Vemula Kota
51 - 75	590793	Brundavanam	11 - 20	590856	Thippaya Palem
51 - 75	590802	Vempadu	11 - 20	590859	Malyavanthuni Padu
76 and above	590797	Chinnavullagallu	21 - 30	590849	Gajjala Konda
Mandal Parishad : Darsi(0782)			21 - 30	590851	Markapur (R)
Nil	590836	Jamukuladinne	21 - 30	590853	Kolabhimunipadu
5 - 10	590809	Thummedalapadu	21 - 30	590855	Gottipadia
5 - 10	590810	Chandaluru	21 - 30	590857	Bhupathi Palle
5 - 10	590822	Bandiveligandla	21 - 30	590858	Bondala Padu
11 - 20	590816	Thimmaya Palem	21 - 30	590861	Chintakunta
11 - 20	590817	Darsi	21 - 30	590867	Rayavaram
11 - 20	590834	Samanthapudi	31 - 40	590845	Jamma Palle
11 - 20	590838	Lakshmi Narayana Puram	31 - 40	590848	Idupur
11 - 20	590843	Pedauiyalawada	31 - 40	590850	Peda Yachavaram
21 - 30	590808	Abbaya Palem	41 - 50	590866	Goguladinne
21 - 30	590812	Venkatachalam Palle	Mandal Parishad : Ardhavedu(0784)		
21 - 30	590813	Thanam Chinthala	Nil	590874	Ayyavari Palle
21 - 30	590814	Potha Varam	Less than 5	590871	Potti Basavai Palle
21 - 30	590815	Devavaram	5 - 10	590870	Magutur
21 - 30	590819	Lankojana Palle	5 - 10	590878	Papineni Palle
21 - 30	590820	Jammigumpala @ K.S.Palem	11 - 20	590868	Velagalapaya
21 - 30	590824	Ganeswara Puram	11 - 20	590869	Gannepalle
21 - 30	590825	East Venkata Puram	11 - 20	590872	Kakarla
21 - 30	590833	Potha Kamuru	11 - 20	590876	Ardhavedu
21 - 30	590837	Anna Varam	11 - 20	590880	Bogolu
21 - 30	590839	Kothapalle	21 - 30	590873	Peda Kandukur
21 - 30	590840	Korlamadugu	21 - 30	590877	Bollu Palle



## APPENDIX VIIA - VILLAGE DIRECTORY

## LIST OF VILLAGES ACCORDING TO THE PROPORTION OF THE SCHEDULED CASTES TO THE TOTAL POPULATION BY RANGES.

Range of Scheduled Castes population	Location code number	Name of village	Range of Scheduled Castes population	Location code number	Name of village
(Percentages)			(Percentages)		
1	2	3	1	2	3
31 - 40	590875	Donakonda	Nil	590942	Veerabhadra Puram
		Mandal Parishad : Cumbum(0785)	Less than 5	590929	Nagaraju Gunta
Nil	590887	Porumamilla Palle	Less than 5	590937	Marri Palem
Nil	590888	Kagitalagudem	5 - 10	590924	Vagemadugu
Nil	590889	Hazarat Gudem	5 - 10	590946	Vinjavarthi Padu
Nil	590893	Nadim Palle	11 - 20	590926	Basava Puram
5 - 10	590885	Thurimella	21 - 30	590923	Ganivani Padu
5 - 10	590894	Auranga Bad	21 - 30	590927	Munagapadu
5 - 10	590895	Ravipadu	21 - 30	590933	Ambapuram
11 - 20	590883	Yerrabalem	21 - 30	590938	Vaddi Madugu
11 - 20	590890	Kandula Puram	21 - 30	590940	Vedurralla Padu
11 - 20	590892	Lanja Kota	21 - 30	590941	Konakanamitla
21 - 30	590882	Linga Puram	21 - 30	590947	Salanuthala
21 - 30	590886	China Cumbum	21 - 30	590950	Budamkayala Padu
21 - 30	590891	Jangamguntla	21 - 30	590953	Batchalakurapadu
		Mandal Parishad : Tarlupadu(0786)	21 - 30	590954	Chinarikatla
Nil	590903	Kandalla Palle	21 - 30	590956	Pedarikatla
Nil	590920	Obaya Palle	31 - 40	590928	Veligandla
Less than 5	590921	Konda Reddi Palle	31 - 40	590944	Katragunta
5 - 10	590914	Rolagam Padu	31 - 40	590948	Chinamanagundam
11 - 20	590898	Seetanagulavaram	31 - 40	590951	Gotlagattu
11 - 20	590899	Surepalle	31 - 40	590952	Garimana Penta
11 - 20	590901	Ganugapenta	41 - 50	590930	Chinta Gunta
11 - 20	590908	Thummala Cheruvu	41 - 50	590936	Garladinne
11 - 20	590910	Tarlupadu	41 - 50	590943	Siddavaram
11 - 20	590911	Karumani Palle	41 - 50	590945	Thuvva Padu
11 - 20	590912	Meerja Peta	41 - 50	590949	Nagampalle
11 - 20	590916	Nagendla Mudupu	41 - 50	590955	Irasalagundam
21 - 30	590900	Kethagudipi	51 - 75	590935	Gurralla Madugu
21 - 30	590905	Kaluzuwwalapadu	76 and above	590925	Mummayapalem
21 - 30	590915	Pathe Puram	76 and above	590931	Boda Padu
31 - 40	590897	Gorugunthala Padu			Mandal Parishad : Podili(0788)
31 - 40	590902	Pothalapadu	Nil	590973	Jafala Puram
31 - 40	590913	Golla Palle	Less than 5	590981	Anna Varam
31 - 40	590917	Chenna Reddi Palle	11 - 20	590965	Sudanagunta
31 - 40	590918	Tadivari Palle	21 - 30	590959	Pamulapadu
41 - 50	590904	Ragasamudram	21 - 30	590963	Mallavaram
41 - 50	590919	Mangala Kunta	21 - 30	590964	Zuvvaleru
41 - 50	590922	Lakshmakka Palle	21 - 30	590978	Nimmavaram
51 - 75	590907	Jagannadha Puram	21 - 30	590984	Thalamalla
76 and above	590906	Jangamreddi Palle	21 - 30	590986	Yeluru
		Mandal Parishad : Konakanamitla(0787)	31 - 40	590957	Egalapadu
Nil	590932	Burada Palem	31 - 40	590960	Kunchepalle
Nil	590934	Regumani Palle	31 - 40	590961	Dasalla Palle

## APPENDIX VIIA - VILLAGE DIRECTORY

## LIST OF VILLAGES ACCORDING TO THE PROPORTION OF THE SCHEDULED CASTES TO THE TOTAL POPULATION BY RANGES.

Range of Scheduled Castes population	Location code number	Name of village	Range of Scheduled Castes population	Location code number	Name of village
(Percentages)			(Percentages)		
1	2	3	1	2	3
31 - 40	590962	Ramulaveedu	11 - 20	591016	Ipuru Palem (Part)
31 - 40	590967	Kondaya Palem			Mandal Parishad : Vetapalem(0792)
31 - 40	590970	Dondleru	Less than 5	591020	Pullari Palem
31 - 40	590971	Obulakka Palle	Less than 5	591022	Nayani Palle
31 - 40	590972	Kambhalapadu	5 - 10	591019	Pandilla Palle
31 - 40	590976	Madalavari Palem	11 - 20	591021	Kotha Peta (Part)
31 - 40	590977	Akka Cheruvu			Mandal Parishad : Chinaganjam(0793)
31 - 40	590979	Teegadurthipadu	Less than 5	591028	Motu Palle
31 - 40	590980	Amudala Palle	5 - 10	591027	Kadavakuduru
31 - 40	590985	Uppala Padu	5 - 10	591030	Pedaganjam
41 - 50	590974	Nandi Palem	11 - 20	591029	Chinaganjam
41 - 50	590987	T.Salluru	31 - 40	591025	Gonasapudi
51 - 75	590966	Thummagunta	41 - 50	591024	Santharavuru
51 - 75	590969	Muga Chinthala	51 - 75	591026	Chinthagum Palle
51 - 75	590982	Chintagum Palle			Mandal Parishad : Naguluppala Padu(0794)
76 and above	590958	Kesavabhotla Palem	11 - 20	591048	Kanuparthi
76 and above	590975	Ramayana Kandrika	21 - 30	591034	Chadalawada
		Mandal Parishad : Thallur(0789)	21 - 30	591038	Ammana Brolu
Nil	590995	Ramabhadrapuram	21 - 30	591039	Naguluppala Padu
5 - 10	590996	Bellamkondavari Palem	21 - 30	591042	Maddirala Muppalla
11 - 20	590991	Vithalapuram	21 - 30	591045	Uppugundur
11 - 20	591002	Nagambhotla Palem	31 - 40	591041	Thimmasamudram
21 - 30	590989	Dosakayalapadu	31 - 40	591043	Edumudi
21 - 30	590990	Mannepalle	31 - 40	591046	Machavaram
21 - 30	590992	Malkapuram	31 - 40	591047	Raparla
21 - 30	590993	Tallur	41 - 50	591032	Nidamanur
21 - 30	591000	Boddikura Padu	41 - 50	591033	Pothavaram
21 - 30	591003	Somavrappadu	41 - 50	591037	Cheervanuppala Padu
21 - 30	591004	Sivarampuram	41 - 50	591040	Kandlagunta
31 - 40	590994	Madhavaram	41 - 50	591044	Mattigunta
31 - 40	590998	Lakkavaram	51 - 75	591031	Kothakota
		Mandal Parishad : Korisapadu(0790)	51 - 75	591035	Maddirala Padu
21 - 30	591006	Bodduvani Palem	51 - 75	591036	Chekura Padu
31 - 40	591005	Anamanamur			Mandal Parishad : Maddipadu(0795)
31 - 40	591009	Pichikalagudipadu	5 - 10	591062	Seetharampuram
31 - 40	591010	Ravinuthala	21 - 30	591051	Annangi
31 - 40	591012	Pamidi Padu	21 - 30	591055	Vellam Palle
41 - 50	591007	Somavarappadu	21 - 30	591057	Mallavaram
41 - 50	591008	Korisapadu	21 - 30	591061	Maddipadu
41 - 50	591011	Dyvala Ravuru	21 - 30	591067	Lingamgunta
41 - 50	591013	Rachapudi	31 - 40	591049	Garlapadu
51 - 75	591014	Prasangula Padu	31 - 40	591059	Doddavaram
		Mandal Parishad : Chirala(0791)	31 - 40	591060	Nelatur
5 - 10	591017	Gavinivari Palem	31 - 40	591064	Inamanamellur

## APPENDIX VIIA - VILLAGE DIRECTORY

## LIST OF VILLAGES ACCORDING TO THE PROPORTION OF THE SCHEDULED CASTES TO THE TOTAL POPULATION BY RANGES.

Range of Scheduled Castes population	Location code number	Name of village	Range of Scheduled Castes population	Location code number	Name of village
(Percentages)			(Percentages)		
1	2	3	1	2	3
41 - 50	591052	Gundla Palle	21 - 30	591111	Vema Varam
41 - 50	591053	Rachavari Palem	21 - 30	591112	Ganjipalem
41 - 50	591056	Kolachanakota	21 - 30	591115	Dharamavaram
41 - 50	591063	Nandipadu	21 - 30	591118	Ayyaparaju Palem
41 - 50	591065	Doddavarappadu	31 - 40	591096	Kellam Palle
41 - 50	591066	Peda Kotha Palle	31 - 40	591097	Pannuru
51 - 75	591054	Keerthi Padu	31 - 40	591098	Kakarla
51 - 75	591068	Edugundlapadu	31 - 40	591099	Chilamkuru
Mandal Parishad : Chimakurthi(0796)			31 - 40	591100	Ramayapalem
11 - 20	591081	Chimakurthi	31 - 40	591113	Sannamur
11 - 20	591091	Gunduvuri Laxmipuram	31 - 40	591116	Venkata Krishna Puram
21 - 30	591069	Devarapalem	41 - 50	591094	Gundla Samudram
21 - 30	591070	Ilapavuluru	41 - 50	591095	Gosukonda Agraharam
21 - 30	591082	Nippatlapadu	41 - 50	591102	Vallaya Palem
21 - 30	591083	Budavada	Mandal Parishad : Hanumanthuni Padu(0798)		
21 - 30	591087	China Ravipadu	Nil	591120	Annada Puram
21 - 30	591089	Ramachandra Puram	Nil	591129	Neelakanta Puram
31 - 40	591072	Palla Malli	Nil	591131	Chinagolla Palle
31 - 40	591073	Nekunambadu	Nil	591138	Veeragareddi Palle
31 - 40	591074	Chandrapadu	21 - 30	591123	Vemula Padu
31 - 40	591078	Bandlamudi	21 - 30	591132	Pedagola Palle
31 - 40	591084	Mylavaram	21 - 30	591139	Dasalla Palle
31 - 40	591085	Rajupalem - Laxmipuram	21 - 30	591142	Hanumanthunipadu
31 - 40	591088	Bhusura Palle	21 - 30	591143	Hazee Puram
31 - 40	591090	Pidathalapudi	31 - 40	591122	Hanumantha Puram
31 - 40	591092	Gonugunta	31 - 40	591124	Mohammada Puram
41 - 50	591075	Yerragudipadu	31 - 40	591125	Thimmareddi Palle
41 - 50	591077	Torragudi Padu	31 - 40	591134	Nandanavanam
41 - 50	591086	Pulikonda	31 - 40	591135	Veerarama Puram
51 - 75	591071	Rangasai Puram	31 - 40	591136	Ramaya Palle
51 - 75	591076	Manchikalapadu	31 - 40	591140	Kutagundla
51 - 75	591079	Padamatinaidupalem	31 - 40	591141	Doddi Chintala
51 - 75	591080	Kandurivari Agraharam	41 - 50	591121	Ummana Palle
Mandal Parishad : Marripudi(0797)			41 - 50	591127	Kotathippala
Nil	591093	Raju Palem	41 - 50	591130	Nallagandla
Nil	591109	Vankamarri Palem	41 - 50	591133	Valicherla
Less than 5	591103	Nirmanapuram	51 - 75	591126	Raseedu Puram
Less than 5	591114	Juvvi Gunta	51 - 75	591128	Kondareddi Palle
11 - 20	591107	Kuchipudi	51 - 75	591137	Muppala Padu
11 - 20	591117	Thangella	51 - 75	591144	Masaya Peta
21 - 30	591101	Chimata	Mandal Parishad : Bestawaripeta(0799)		
21 - 30	591104	Marripudi	Nil	591146	Jaggambotla Krishnapuram
21 - 30	591106	Ankepalle	Nil	591147	Ondutla
21 - 30	591108	Garla Peta	Less than 5	591151	Somavarapeta

## APPENDIX VIIA - VILLAGE DIRECTORY

## LIST OF VILLAGES ACCORDING TO THE PROPORTION OF THE SCHEDULED CASTES TO THE TOTAL POPULATION BY RANGES.

Range of Scheduled Castes population	Location code number	Name of village	Range of Scheduled Castes population	Location code number	Name of village
(Percentages)			(Percentages)		
1	2	3	1	2	3
11 - 20	591149	Bestawaripeta	21 - 30	591199	Sanjeevarao Peta
11 - 20	591150	Papayapalle	21 - 30	591201	Uyyala Wada
11 - 20	591154	Salakalaveedu	Mandal Parishad : Komarolu(0802)		
11 - 20	591160	Pitikayagulla	Nil	591210	Lingareddi Palle
11 - 20	591162	Madhana Pullala Cheruvu	Nil	591217	Ramavari Palle
11 - 20	591163	Moksha Gundum	Nil	591219	Mottu Palle
11 - 20	591164	Pachala Venkata Puram	Less than 5	591209	Vennam Palle
21 - 30	591148	Pusalapadu	5 - 10	591203	Daddawada
21 - 30	591156	China Obeneni Palle	5 - 10	591207	Rajupalem
21 - 30	591157	Retla Palle	11 - 20	591205	Taticherla
21 - 30	591158	Peda Obeneni Palle	11 - 20	591211	Kristam Palle
21 - 30	591161	Basine Palle	11 - 20	591214	Chinthala Palle
21 - 30	591165	Galijerugulla	11 - 20	591215	Komarolu
21 - 30	591166	Kona Palle	11 - 20	591223	Allinagaram
31 - 40	591153	Nekunambad	21 - 30	591212	Edamakallu
51 - 75	591152	Chinthala Palem	21 - 30	591213	Pullareddi Palle
Mandal Parishad : Racherla(0800)			21 - 30	591216	Badineni Palle
Nil	591178	Bhupana Guntla	21 - 30	591222	Reddicherla
Less than 5	591174	Somidevi Palle	31 - 40	591204	Nagireddipalle
5 - 10	591170	Chollaveedu	31 - 40	591206	Nallaguntla
5 - 10	591172	Anumula Palle	31 - 40	591218	Suravari Palle
11 - 20	591167	Akaveedu	31 - 40	591220	Bedusu Palle
11 - 20	591169	Chinnagani Palle	31 - 40	591221	Brahmana Palle
11 - 20	591171	Jallivani Pullala Cheruvu	Mandal Parishad : Veligandla(0803)		
11 - 20	591177	Racherla	Nil	591236	Perugupalle
11 - 20	591180	Gudimetla	11 - 20	591228	Ganesuni Palle
21 - 30	591175	Palakaveedu	11 - 20	591243	Ramalinga Puram
21 - 30	591179	Edavalli	11 - 20	591247	Chodavaram
Mandal Parishad : Giddalur(0801)			21 - 30	591225	Jangam Narasaya Palle
Nil	591185	Tripura Puram	21 - 30	591231	Ganna Varam
Less than 5	591188	Narava	21 - 30	591234	Kankanam Padu Agraharam
Less than 5	591191	Modam Palle	21 - 30	591237	Hussain Puram
5 - 10	591186	Thamballa Palle	21 - 30	591240	Mogallur
5 - 10	591190	Kongala Veedu	21 - 30	591242	Ramagopalapuram
11 - 20	591183	Ambavaram	21 - 30	591244	Immadi Cheruvu
11 - 20	591184	Thimma Puram	21 - 30	591246	Kotala Palle
11 - 20	591194	Kanchi Palle	21 - 30	591249	Nagireddy Palle
11 - 20	591196	Mundla Padu	31 - 40	591224	Panduva Nagula Varam
11 - 20	591197	Kotha Kota	31 - 40	591233	Kankanam Padu
11 - 20	591198	Kommunuru	31 - 40	591241	Veligandla
11 - 20	591200	Gadikota	31 - 40	591245	Vedulla Cheruvu
21 - 30	591187	Podili Konda Palle	31 - 40	591248	Marapagunta
21 - 30	591192	Chatti Reddy Palle	41 - 50	591227	Pulikuntla Ralla Palle
21 - 30	591193	Kristam Setti Palle	51 - 75	591229	Panduva

## APPENDIX VIIA - VILLAGE DIRECTORY

## LIST OF VILLAGES ACCORDING TO THE PROPORTION OF THE SCHEDULED CASTES TO THE TOTAL POPULATION BY RANGES.

Range of Scheduled Castes population	Location code number	Name of village	Range of Scheduled Castes population	Location code number	Name of village
(Percentages)			(Percentages)		
1	2	3	1	2	3
51 - 75	591235	Ballavaram	31 - 40	591297	Anakarlapudi
		Mandal Parishad : Kanigiri(0804)	31 - 40	591307	Muppavaram
Nil	591256	Kanchipuram	31 - 40	591308	Chodavaram
11 - 20	591250	Ganuga Penta	31 - 40	591311	K.Uppalapadu
11 - 20	591254	Yadavalli	41 - 50	591290	Mugachintala
11 - 20	591262	Bommireddi Palle	41 - 50	591292	Gurrappadia
11 - 20	591263	Gudipadu	41 - 50	591298	Kondapi Gadiyaram Vari Khandrika
11 - 20	591274	Rachagundlapadu	41 - 50	591306	Peridepi
11 - 20	591281	Vangapadu	51 - 75	591310	China Venkana Palem
11 - 20	591285	Vijaya Gopala Puram			Mandal Parishad : Santhanuthala Padu(0806)
21 - 30	591257	Punugodu	Nil	591319	Konagani Vari Palem
21 - 30	591260	Sankavaram	11 - 20	591321	Gummalam Padu
21 - 30	591264	Tallur	21 - 30	591315	Mynampadu
21 - 30	591265	Hazis Puram	21 - 30	591317	Pernametta (Part)
21 - 30	591266	Kodigudla Padu (West)	21 - 30	591318	Gangavaram
21 - 30	591276	Chinaalavala Padu	21 - 30	591323	Bhatla Machavaram
21 - 30	591277	Takkellapadu	21 - 30	591325	Chilakapadu
21 - 30	591279	Jammalamadaka	31 - 40	591312	Lakshmi Puram
21 - 30	591282	Krishna Puram	31 - 40	591313	Rudravaram
21 - 30	591283	Guravajipeta	31 - 40	591314	Guruwareddy Palem
21 - 30	591284	Chirla Dinne	31 - 40	591316	Endluru
31 - 40	591252	Challagirigala	31 - 40	591320	Pidathalagudi Padu
31 - 40	591253	Dirisavancha	31 - 40	591324	Matti Padu
31 - 40	591258	Thummagunta	41 - 50	591322	Yenikapadu
31 - 40	591259	Chakirala	41 - 50	591326	Padamati Thakkella Padu
31 - 40	591269	Polavaram	41 - 50	591327	Mangamuru
31 - 40	591272	Gosulaveedu			Mandal Parishad : Ongole(0807)
31 - 40	591287	Balli Palle	Nil	591341	Mangaladri Puram
31 - 40	591288	Viswanadha Puram	Less than 5	591336	Kothamamidipalem (R)
41 - 50	591251	Baduguleru	5 - 10	591342	Pelluru (R)
41 - 50	591267	China Irlapadu	5 - 10	591343	Narasa Puram
41 - 50	591268	Peramgudi Palle	11 - 20	591331	Devaram Padu
41 - 50	591271	Kalagatla	21 - 30	591339	Yerajerla
41 - 50	591286	Balavenkata Puram	31 - 40	591328	Throvagunta
51 - 75	591270	Nimma Maheswarapuram	31 - 40	591332	Chejerla
		Mandal Parishad : Kondapi(0805)	31 - 40	591333	Koppolu (R)
Nil	591295	C G Anantha Bhotla Vari Khandrika	31 - 40	591335	Mukthinutala Padu (R)
11 - 20	591291	Nennurupadu	31 - 40	591338	Sarvereddy Palem
11 - 20	591305	Kondapi	41 - 50	591329	Karavadi
21 - 30	591299	Chinakandla Gunta	41 - 50	591330	Ulichu
21 - 30	591303	Pedakandlagunta	41 - 50	591340	Cheruvu Kommu Palem
21 - 30	591304	Ilavera	51 - 75	591334	Gudimella Padu
21 - 30	591309	Vennuru	51 - 75	591337	Vengamukka Palem
31 - 40	591293	Petluru			Mandal Parishad : Kotha Patnam(0808)

## APPENDIX VIIA - VILLAGE DIRECTORY

## LIST OF VILLAGES ACCORDING TO THE PROPORTION OF THE SCHEDULED CASTES TO THE TOTAL POPULATION BY RANGES.

Range of Scheduled Castes population	Location code number	Name of village	Range of Scheduled Castes population	Location code number	Name of village
(Percentages)			(Percentages)		
1	2	3	1	2	3
11 - 20	591346	Padarathi	Nil	591405	Vellaturikalidasuvarikhandrika
11 - 20	591347	Alluru Kotha Patnam	Nil	591408	Ponnaluru Gudavari Khandrika
11 - 20	591348	Raju Palem	11 - 20	591395	Kotapadu
11 - 20	591349	Ethamukkala	11 - 20	591407	Ponnaluru
21 - 30	591351	Madanur	11 - 20	591411	Malepadu
31 - 40	591345	Allur	11 - 20	591412	Lingam Gunta
76 and above	591350	Payakari Khandrika	21 - 30	591394	Mekapadu (Z)
Mandal Parishad : Tangutur(0809)			21 - 30	591398	Chennipadu
11 - 20	591352	Konijedu	21 - 30	591400	Ravula Kollu
11 - 20	591359	Mallavar Padu	21 - 30	591409	Cherukuru
21 - 30	591361	Valluru	21 - 30	591410	Boganampadu
21 - 30	591365	Turupunaidupalem	21 - 30	591413	Chouta Palem
31 - 40	591353	Ponduru	21 - 30	591414	Ippagunta
31 - 40	591362	Vasepallepadu	31 - 40	591403	Muppalla
31 - 40	591366	Tangutur	31 - 40	591404	Singara Botla Palem
31 - 40	591367	Ananthavaram	31 - 40	591406	Vellaturu
41 - 50	591354	M.Nidamalur	41 - 50	591396	Rajolupadu
41 - 50	591355	Marlapadu	41 - 50	591402	Vempadu
41 - 50	591356	Kandukur	41 - 50	591415	Pedavenkanna Palem
41 - 50	591358	Jayavaram	51 - 75	591397	Manginapadu
51 - 75	591357	Karumanchi	51 - 75	591401	Uppala Dinne
51 - 75	591368	Velagapudi	Mandal Parishad : Pedacherlo Palle(0812)		
Mandal Parishad : Zarugumilli(0810)			Nil	591434	Sankara Puram
Nil	591391	N.M.V. Khandrika	Less than 5	591419	Chowta Gogula Palle
11 - 20	591373	Kamepalle Agraharam	5 - 10	591431	Vepagum Palle
21 - 30	591370	Narasimhanayani Khandrika	11 - 20	591421	Neredu Palle
21 - 30	591371	Vardhini Palem	11 - 20	591422	Pothavaram
21 - 30	591374	Kame Palle	11 - 20	591423	Marella
21 - 30	591377	Paidi Padu	11 - 20	591426	Murugammi
21 - 30	591380	Narasingolu	11 - 20	591437	Lakshmakka Palle
21 - 30	591382	Yeduluru Padu	21 - 30	591416	Talakondapadu
21 - 30	591384	Davagudur	21 - 30	591420	Peda Alavala Padu
21 - 30	591393	K.Bitragunta	21 - 30	591425	Pedacherlo Palle
31 - 40	591378	Ramachandrapuram	21 - 30	591432	Chinthagum Palle
31 - 40	591383	Chirrikura Padu	21 - 30	591433	Guntu Palle
31 - 40	591387	Paleti Padu	21 - 30	591436	Peda Irla Padu
31 - 40	591392	Nandanavanam	31 - 40	591417	Muddapadu
41 - 50	591372	Patcheva	31 - 40	591418	Battupalle
41 - 50	591388	Vavileti Padu	31 - 40	591424	Rama Govinda Puram
41 - 50	591390	Zarugumilli	31 - 40	591427	Chinavari Madugu
51 - 75	591376	Chatukupadu	31 - 40	591429	Pedavari Madugu
51 - 75	591385	Thumadu	Mandal Parishad : Chandra Sekhara Puram(0813)		
76 and above	591386	Paleti Padumacharlavari Khandrika	Nil	591438	Devaki Marri
Mandal Parishad : Ponnaluru(0811)			Nil	591439	Thungodu

## APPENDIX VIIA - VILLAGE DIRECTORY

## LIST OF VILLAGES ACCORDING TO THE PROPORTION OF THE SCHEDULED CASTES TO THE TOTAL POPULATION BY RANGES.

Range of Scheduled Castes population	Location code number	Name of village	Range of Scheduled Castes population	Location code number	Name of village
(Percentages)			(Percentages)		
1	2	3	1	2	3
Nil	591440	Talaneelamala	11 - 20	591498	Bodavada
Nil	591449	Thummagunta	11 - 20	591501	Karrollapadu
Nil	591451	Bontha Vari Palle	11 - 20	591503	Renimadugu
Nil	591453	Bodavula Dinne	21 - 30	591476	Kattakinda Palli
Nil	591455	Ranganayuni Palle	21 - 30	591477	Chilamkur
Nil	591456	Darsi Thimmakka Palle	21 - 30	591486	Chinthalapalem
Nil	591461	Nagulavaram	21 - 30	591488	Bukkapuram
Less than 5	591471	Kotha Palle	21 - 30	591490	East Kodigudlapadu
Less than 5	591472	Ambavaram	21 - 30	591493	Mopadu
5 - 10	591457	Chandra Sekhara Puram	21 - 30	591499	Siddavaram
5 - 10	591475	Kambham Padu	21 - 30	591500	Botla Gudur
11 - 20	591441	Venkataya Cheruvu	21 - 30	591502	Kambaladinne
11 - 20	591448	Yekunam Puram	31 - 40	591478	Dadireddi Palle
11 - 20	591450	Darsigunta Peta	31 - 40	591482	Nasikatraymentakam
11 - 20	591452	Medanulu Vengana Palle	31 - 40	591483	Inimerla
11 - 20	591459	Komatigunta	31 - 40	591495	Ayyavaripalle
11 - 20	591462	Kovilam Padu	31 - 40	591496	Ayyannakota
11 - 20	591463	Anikalla Palle	41 - 50	591479	Gummalampadu
11 - 20	591465	Uppalapadu	51 - 75	591485	Motravulapadu
11 - 20	591466	Guntachennam Palle	Mandal Parishad : Voletivaripalem(0815)		
11 - 20	591467	Regula Chilaka	Nil	591505	Veeranna Palem
11 - 20	591468	Chennapanayuni Palle	Nil	591512	Ramalingapuram
11 - 20	591469	Vatla Bayulu	5 - 10	591511	Chundi
11 - 20	591473	Pedaraju Palem	11 - 20	591507	Ramachandrapuram
21 - 30	591442	Boyamadugula	11 - 20	591513	Ayyavaripalle
21 - 30	591444	Pedagogulapalle	21 - 30	591509	East Polineni Palem
21 - 30	591445	Mundlapadu	21 - 30	591510	Voletivaripalem
21 - 30	591446	Chintala Palem	21 - 30	591514	Z.Uppalapadu
21 - 30	591458	Musunoor	21 - 30	591515	Kondasamudram
21 - 30	591460	Chinthapudi	31 - 40	591516	Sameerapalem
21 - 30	591464	Nallamadugula	31 - 40	591519	Kakutur
31 - 40	591447	Arivemula	31 - 40	591521	Singammenipalle
41 - 50	591454	Kondabaina Palle	31 - 40	591524	Sakhavaram
51 - 75	591474	Nalajanam Padu	31 - 40	591525	Kalavalla
Mandal Parishad : Pamur(0814)			41 - 50	591506	Polineni Cheruvu
Nil	591484	Chilakapadu	41 - 50	591517	Nekunampuram @ Pokur
Nil	591487	Anumalakonda	41 - 50	591523	Naladalapur
Nil	591497	Malakondapuram	51 - 75	591508	Nawabpalem
11 - 20	591480	Vaggampalle	51 - 75	591518	Nukavaram
11 - 20	591481	Raviguntapalle	51 - 75	591522	Kondareddipalem
11 - 20	591489	Dubagunta	Mandal Parishad : Kandukur(0816)		
11 - 20	591491	Tiragandla Dinne	11 - 20	591529	Jillelamudi
11 - 20	591492	Puttamnaidu Palle	11 - 20	591535	Mahadevapuram (R)
11 - 20	591494	Balijapalem	21 - 30	591533	Kovur

## APPENDIX VIIA - VILLAGE DIRECTORY

## LIST OF VILLAGES ACCORDING TO THE PROPORTION OF THE SCHEDULED CASTES TO THE TOTAL POPULATION BY RANGES.

Range of Scheduled Castes population	Location code number	Name of village	Range of Scheduled Castes population	Location code number	Name of village
(Percentages)			(Percentages)		
1	2	3	1	2	3
21 - 30	591536	Ogur	31 - 40	591566	Pentrala
21 - 30	591538	Kondamudusu Palem	31 - 40	591570	Thunugunta
21 - 30	591540	Mopadu	31 - 40	591571	Anneboinapalle
21 - 30	591541	Machavaram	41 - 50	591568	Gangapalem
31 - 40	591528	Pandalapadu	51 - 75	591556	Mukteswaram
31 - 40	591530	Vikkiralapeta	Mandal Parishad : Gudluru(0819)		
31 - 40	591531	Palukur	Nil	591584	Venkam Peta
31 - 40	591532	Kondikandukur	11 - 20	591588	Potluru
31 - 40	591534	Anantha Sagaram	11 - 20	591590	Ravur
31 - 40	591537	Kancharagunta	21 - 30	591579	Swarnajipuram
31 - 40	591539	Anandapuram	21 - 30	591580	Gudluru
31 - 40	591544	Donda Padu	21 - 30	591581	Basireddy Palem
41 - 50	591543	Palur	21 - 30	591582	Darakanipadu
51 - 75	591526	G.Meka Padu	21 - 30	591585	Chinala Trapi
51 - 75	591542	Madanagopalapuram	21 - 30	591586	Nayudupalem
Mandal Parishad : Singarayakonda(0817)			21 - 30	591589	Mocherla
11 - 20	591546	Kanumalla	31 - 40	591576	Dappalampadu
11 - 20	591548	Singarayakonda	31 - 40	591578	Kothapeta
11 - 20	591549	Somarajupalle	31 - 40	591583	Puretipalle
11 - 20	591550	Pakala	31 - 40	591587	Ammavari Palem
11 - 20	591551	Bingini Palle	31 - 40	591591	Chevuru
31 - 40	591545	Kalikivaya	41 - 50	591575	Parakondapadu
41 - 50	591547	Sanampudi	41 - 50	591577	Gundlapalem
Mandal Parishad : Lingasamudram(0818)			51 - 75	591574	Parakonda Paduagraharam
5 - 10	591554	Jagamreddi Khandrika	Mandal Parishad : Ulavapadu(0820)		
11 - 20	591557	Mala Konda Rayunipalem	Less than 5	591599	Krishnapuram
11 - 20	591558	Veera Raghavuni Kota	11 - 20	591594	Karedu
11 - 20	591560	Thimmareddy Palem	11 - 20	591601	Chagallu
11 - 20	591561	Lingasamudram	11 - 20	591602	Chaki Cherla
11 - 20	591562	Mogilicherla	11 - 20	591603	Ramayapatnam
21 - 30	591559	Viswanadhapuram	21 - 30	591593	Manneti Kota
21 - 30	591564	Racheruvurajupalem	21 - 30	591595	K.Rajupalem
21 - 30	591567	Rallapadu	21 - 30	591600	Veerepalle
21 - 30	591572	Chinapavani	31 - 40	591597	Bheemavaram
21 - 30	591573	Mutyalapadu	41 - 50	591592	Atmakur
31 - 40	591555	Vengalapuram	41 - 50	591598	Baddepudi
31 - 40	591565	Cheemalapenta			



## APPENDIX VII B - VILLAGE DIRECTORY

## LIST OF VILLAGES ACCORDING TO THE PROPORTION OF THE SCHEDULED TRIBES TO THE TOTAL POPULATION BY RANGES.

Range of Scheduled Tribes population (Percentages)	Location code number	Name of village	Range of Scheduled Tribes population (Percentages)	Location code number	Name of village
1	2	3	1	2	3
Mandal Parishad : Yerragondapalem(0765)			Less than 5	590568	Ramasamudram
Nil	590543	Ganga Palem	Less than 5	590572	Annasamudram
Less than 5	590536	Ammani Gudi Padu	Less than 5	590573	Kankanala Palle
Less than 5	590537	Gurrapusala	Less than 5	590574	Tripuranthakam
Less than 5	590539	Kolukula	Less than 5	590577	Viswanadhapuram
Less than 5	590540	Gollavidipi	Less than 5	590580	Dupadu
Less than 5	590541	Ramachandra Puram	Less than 5	590581	Golla Palle
Less than 5	590544	Boyalala Palle	Less than 5	590582	Narasingapuram
Less than 5	590546	Gurije Palle	Less than 5	590583	Miriam Palle
5 - 10	590528	Venkatadri Palem	5 - 10	590571	Medapi
5 - 10	590531	Yerragonda Palem	5 - 10	590576	Lella Palle
31 - 40	590530	Millampalle	11 - 20	590570	Ganapavaram
51 - 75	590517	Allatam	Mandal Parishad : Dornala(0768)		
76 and above	590514	Palutla	Less than 5	590602	Kata Kani Palle
76 and above	590515	Nekkanti	5 - 10	590590	Dornala
76 and above	590516	Guttalacheruvu	5 - 10	590600	Ayinamukkala
76 and above	590518	Ponnala Bayalu	5 - 10	590601	China Dornala
76 and above	590520	Suddakunta Penta	11 - 20	590589	Peda Bommala Puram
76 and above	590521	Buru Gundala	11 - 20	590591	Yadavalli
76 and above	590523	Billagondi Penta	11 - 20	590596	Nallaguntla
76 and above	590524	Garini Penta	11 - 20	590598	Yeguva Cherlo Palle
76 and above	590532	Alli Palem	51 - 75	590599	Chilaka Cherla Gudem
76 and above	590534	Daddanala	76 and above	590584	China Arutla
Mandal Parishad : Pullalacheruvu(0766)			76 and above	590585	Peda Arutla
Nil	590551	Kavala Kuntla	76 and above	590586	Thummala Bayalu
Less than 5	590550	Chapala Madugu	76 and above	590587	Chinthala
Less than 5	590557	Marrivemula	76 and above	590588	Marripalem
Less than 5	590560	Mutukula	76 and above	590592	Pedachama
Less than 5	590562	Mane Palle	76 and above	590593	Rolla Penta
5 - 10	590553	Pullalacheruvu	76 and above	590594	Pedamanthanala
5 - 10	590558	Satha Kodu	76 and above	590595	China Manthanala
11 - 20	590549	Komarolu	76 and above	590597	Nalla Guntla Gudem
11 - 20	590564	Isukatripuravaram	Mandal Parishad : Peda Araveedu(0769)		
21 - 30	590552	Racha Konda	Nil	590611	Thoka Palle
21 - 30	590563	Ayyagari Palle	Nil	590614	Ambapuram
31 - 40	590565	Chowtapa Charla	Less than 5	590603	Sanikavaram
41 - 50	590548	Yendra Palle	Less than 5	590605	Sunkesula
76 and above	590547	Murikimallapenta	Less than 5	590606	Peda Araveedu
76 and above	590554	Garapenta	Less than 5	590607	S.Kotha Palle
76 and above	590556	Chennapalem	Less than 5	590608	Pragallapadu
Mandal Parishad : Tripuranthakam(0767)			Less than 5	590609	Badveedu
Nil	590569	Mittapalem	Less than 5	590610	Boyada Gumpula
Nil	590575	Raju Palem	Less than 5	590612	Chatla Mitta
Less than 5	590567	Duvvali	Less than 5	590613	Obulakkapalle

## APPENDIX VII B - VILLAGE DIRECTORY

## LIST OF VILLAGES ACCORDING TO THE PROPORTION OF THE SCHEDULED TRIBES TO THE TOTAL POPULATION BY RANGES.

Range of Scheduled Tribes population (Percentages)	Location code number	Name of village	Range of Scheduled Tribes population (Percentages)	Location code number	Name of village
1	2	3	1	2	3
Less than 5	590615	Cumbampadu	Less than 5	590658	Peddavaram
Less than 5	590616	Thangirala Palle	Less than 5	590659	Namassivaya Puram
Less than 5	590617	Gobburu	Less than 5	590661	Kurichedu
Less than 5	590618	Devarajugattu	Less than 5	590663	Potlapadu
11 - 20	590604	Kalanuthala	5 - 10	590653	Avulamanda
Mandal Parishad : Donakonda(0770)			11 - 20	590652	West Naidupalem
Nil	590619	Battepadu	21 - 30	590654	Mustla Gangavaram
Nil	590621	Pole Palle	Mandal Parishad : Santhamaguluru(0772)		
Nil	590623	Ramapuram	Less than 5	590668	Vellala Cheruvu
Nil	590626	Veera Venkata Puram	Less than 5	590671	Santhamaguluru
Nil	590631	Ragamakka Palle	Less than 5	590672	Tangedu Malli
Nil	590632	Bhumanapalle	Less than 5	590675	Elchur
Nil	590635	Siddayapalem	Less than 5	590677	Kunduru (East)
Nil	590636	Ananthavaram	Less than 5	590678	Kommala Padu
Nil	590641	Peddanna Palem	5 - 10	590670	Kamepalle
Nil	590642	Gudipadu	5 - 10	590673	Gurijepalle
Nil	590644	Vaddipadu	5 - 10	590676	Kunduru (West)
Nil	590646	Sangapuram	11 - 20	590674	Kopparam
Nil	590648	West Kambhampadu	Mandal Parishad : Ballikurava(0773)		
Less than 5	590620	Chandavaram	Less than 5	590679	Koppera Palem
Less than 5	590622	Padamara Lakshmiapuram	Less than 5	590682	Konidena
Less than 5	590624	Rudra Samudram	Less than 5	590683	Ballikurava
Less than 5	590625	Bada Puram	Less than 5	590684	Chennupalle
Less than 5	590627	Yerrabalem	Less than 5	590686	Mukteswaram
Less than 5	590628	Vabbapuram	Less than 5	590687	Guntupalle
Less than 5	590629	Narasimhanayuni Palem	Less than 5	590688	Vaidana
Less than 5	590630	Indla Cheruvu	Less than 5	590692	Valla Palle
Less than 5	590633	Mallam Peta	5 - 10	590680	Uppumaguluru
Less than 5	590634	Kotcherla Kota	5 - 10	590685	Sankaralingam Gudipadu
Less than 5	590637	Manginapudi	11 - 20	590689	Kukatla Palle
Less than 5	590639	Padamati Venkata Puram	11 - 20	590690	Gorre Padu
Less than 5	590643	Aravallipadu	11 - 20	590691	Koppera Padu
Less than 5	590647	Tella Padu	21 - 30	590681	Vemavaram
Mandal Parishad : Kurichedu(0771)			Mandal Parishad : Martur(0774)		
Nil	590650	West Kasipuram	Nil	590701	Lakkavaram Agraharam
Nil	590656	Bayya Varam	Less than 5	590696	Bobbe Palle
Nil	590662	Perambotla Palem	Less than 5	590698	Darsiagraharam
Nil	590664	Gangadona Konda	Less than 5	590699	Valaparla
Nil	590665	West Gangavaram	Less than 5	590700	Jangamaheswarapuram
Nil	590666	Alavalapadu	Less than 5	590702	Bolla Palle
Nil	590667	Bodanampadu	Less than 5	590703	Kolala Pudi
Less than 5	590651	Kallur	Less than 5	590704	Konanki
Less than 5	590655	West Veeraya Palem	5 - 10	590695	Martur
Less than 5	590657	Dekanakonda	5 - 10	590697	Jonna Thali Agraharam

## APPENDIX VII B - VILLAGE DIRECTORY

## LIST OF VILLAGES ACCORDING TO THE PROPORTION OF THE SCHEDULED TRIBES TO THE TOTAL POPULATION BY RANGES.

Range of Scheduled Tribes population (Percentages)	Location code	Name of village	Range of Scheduled Tribes population (Percentages)	Location code	Name of village
1	2	3	1	2	3
5 - 10	590705	Dronadula	5 - 10	590742	Duddukur
11 - 20	590693	Nagaraju Palle	Mandal Parishad : Janakavarampanguluru(0779)		
11 - 20	590694	Rajupalem	Nil	590748	Kondamur
Mandal Parishad : Yeddana Pudi(0775)			Nil	590756	Thurpu Koppera Padu
Less than 5	590706	Ananthavaram	Less than 5	590745	Konda Manjulur
Less than 5	590707	Enamadala	Less than 5	590746	Bytamanjulur
Less than 5	590708	Yeddnapudi	Less than 5	590749	Kotapadu
Less than 5	590709	Vinjanampadu	Less than 5	590751	Janakavaram Panguluru
Less than 5	590710	Poluru	Less than 5	590752	Reningavaram
Less than 5	590711	Gannavaram	Less than 5	590753	Kasyapuram
Less than 5	590712	Punuru	Less than 5	590754	Alavalapadu
Less than 5	590713	Jagarlamudi	Less than 5	590755	Thurpu Thakkella Padu
Mandal Parishad : Parchur(0776)			Less than 5	590757	Chandalur
Nil	590721	Bodawadamangunta	5 - 10	590744	Ramakuru
Nil	590723	Chennubhotla Palem	5 - 10	590747	Muppavaram
Less than 5	590714	Garnepudi	5 - 10	590750	Budavada
Less than 5	590715	Edubadu	5 - 10	590758	Nuzendla Palle
Less than 5	590718	Gollapudi	Mandal Parishad : Addanki(0780)		
Less than 5	590722	Devara Palle	Nil	590772	Kunkupadu
Less than 5	590725	Nuthalapadu	Less than 5	590759	Mylavaram
Less than 5	590726	Upputur	Less than 5	590760	Uppalapadu
Less than 5	590727	Veeranna Palem	Less than 5	590761	Vemparala
5 - 10	590719	Cherukuru	Less than 5	590762	Chinakotha Palle
11 - 20	590716	Inagallu	Less than 5	590763	Dharmavaram
11 - 20	590717	Adusumalle	Less than 5	590765	Chakraya Palem
11 - 20	590720	Ramanayapalem	Less than 5	590768	Bommanampadu
11 - 20	590724	Parchur	Less than 5	590769	Addanki (North) (U)
Mandal Parishad : Karamchedu(0777)			Less than 5	590770	Ramayapalem (U)
Less than 5	590728	Daggubadu	Less than 5	590771	Kotikalapudi
Less than 5	590729	Kesavarappadu	Less than 5	590773	Modepalle
Less than 5	590730	Kodavalivari Palem	Less than 5	590775	Nannurupadu
Less than 5	590732	Audi Pudi	Less than 5	590776	Mani Keswaram
Less than 5	590733	Kunkalamarru	5 - 10	590764	Kalavakuru
5 - 10	590731	Swarna	5 - 10	590774	Dhenuva Konda
5 - 10	590734	Karamchedu	5 - 10	590777	Addanki (South) (U)
Mandal Parishad : Inkollu(0778)			31 - 40	590766	Gopalapuram
Less than 5	590736	Idupulapadu	Mandal Parishad : Mundlamuru(0781)		
Less than 5	590737	Pusapadu	Nil	590778	Kommavaram
Less than 5	590738	Pavulur	Nil	590782	Purimetla
Less than 5	590739	Inkollu	Nil	590784	Bhatla Palle
Less than 5	590740	Ganga Varam	Nil	590785	Khambham Padu (East)
Less than 5	590741	Koniki	Nil	590786	Nuzella Palle
Less than 5	590743	Bhimavaram	Nil	590787	Thammaluru
5 - 10	590735	Nagandla	Nil	590790	Vemula

## APPENDIX VII B - VILLAGE DIRECTORY

## LIST OF VILLAGES ACCORDING TO THE PROPORTION OF THE SCHEDULED TRIBES TO THE TOTAL POPULATION BY RANGES.

Range of Scheduled Tribes population (Percentages)	Location code number	Name of village	Range of Scheduled Tribes population (Percentages)	Location code number	Name of village
1	2	3	1	2	3
Nil	590796	Pedavullagallu	Less than 5	590834	Samanthapudi
Nil	590806	Avisanavaripalem	Less than 5	590837	Anna Varam
Less than 5	590779	Edara	Less than 5	590840	Korlamadugu
Less than 5	590780	Bheemavaram	Less than 5	590841	Thripura Sundari Puram
Less than 5	590783	Marella	Less than 5	590842	Krishna Puram
Less than 5	590788	Umamaheswarapuram	Less than 5	590844	China Uyyalawada
Less than 5	590789	Vemulabanda	5 - 10	590823	Yerrobana Palle
Less than 5	590791	Chintalapudi	5 - 10	590833	Potha Kamuru
Less than 5	590795	Basava Puram	5 - 10	590839	Kothapalle
Less than 5	590797	Chinnavullagallu	41 - 50	590816	Thimmaya Palem
Less than 5	590799	Pasupugallu	Mandal Parishad : Markapur(0783)		
Less than 5	590800	Singana Palem	Nil	590846	Nikaram Palle
Less than 5	590801	Mundlamuru	Nil	590850	Peda Yachavaram
Less than 5	590802	Vempadu	Nil	590851	Markapur (R)
Less than 5	590803	Peddaravipadu	Nil	590855	Gottipadia
Less than 5	590804	Polavaram	Nil	590858	Bondala Padu
5 - 10	590781	Jammalamadaka	Nil	590859	Malyavanthuni Padu
5 - 10	590794	Pulipadu	Nil	590860	Badekhanpeta
5 - 10	590805	Sankarapuram	Nil	590861	Chintakunta
21 - 30	590792	Kellam Palle	Nil	590866	Goguladinne
41 - 50	590793	Brundavanam	Less than 5	590848	Idupur
Mandal Parishad : Darsi(0782)			Less than 5	590849	Gajjala Konda
Nil	590808	Abbaya Palem	Less than 5	590852	Vemula Kota
Nil	590809	Thummedalapadu	Less than 5	590853	Kolabhimunipadu
Nil	590811	Chalivendra	Less than 5	590856	Thippaya Palem
Nil	590819	Lankojana Palle	Less than 5	590857	Bhupathi Palle
Nil	590820	Jammigumpala @ K.S.Palem	Less than 5	590862	Sivaram Puram
Nil	590824	Ganeswara Puram	Less than 5	590865	Narasimha Puram
Nil	590825	East Venkata Puram	Less than 5	590867	Rayavaram
Nil	590831	Cheruvu Komma Palem	5 - 10	590845	Jamma Palle
Nil	590836	Jamukuladinne	5 - 10	590847	Peda Nagulavaram
Nil	590838	Lakshmi Narayana Puram	76 and above	590854	Akkacheruvu
Nil	590843	Pedauyyalawada	Mandal Parishad : Ardhaveedu(0784)		
Less than 5	590810	Chandaluru	Nil	590874	Ayyavari Palle
Less than 5	590812	Venkatachalam Palle	Nil	590875	Donakonda
Less than 5	590813	Thanam Chinthala	Nil	590880	Bogolu
Less than 5	590814	Potha Varam	Less than 5	590871	Potti Basavai Palle
Less than 5	590815	Devavaram	Less than 5	590872	Kakarla
Less than 5	590817	Darsi	Less than 5	590876	Ardhaveedu
Less than 5	590822	Bandiveligandla	Less than 5	590877	Bollu Palle
Less than 5	590826	Ramachandra Puram	5 - 10	590869	Gannepalle
Less than 5	590827	Rajam Palle	5 - 10	590878	Papineni Palle
Less than 5	590828	East Choutapalem	11 - 20	590873	Peda Kandukur
Less than 5	590829	East Veeraya Palem	21 - 30	590868	Velagalapaya

## APPENDIX VII B - VILLAGE DIRECTORY

## LIST OF VILLAGES ACCORDING TO THE PROPORTION OF THE SCHEDULED TRIBES TO THE TOTAL POPULATION BY RANGES.

Range of Scheduled Tribes population (Percentages)	Location code	Name of village	Range of Scheduled Tribes population (Percentages)	Location code	Name of village
1	2	3	1	2	3
31 - 40	590870	Magutur	Nil	590932	Burada Palem
		Mandal Parishad : Cumbum(0785)	Nil	590933	Ambapuram
Nil	590882	Linga Puram	Nil	590934	Regumani Palle
Nil	590886	China Cumbum	Nil	590935	Gurralla Madugu
Nil	590888	Kagitalagudem	Nil	590938	Vaddi Madugu
Nil	590889	Hazarat Gudem	Nil	590940	Vedurralla Padu
Nil	590891	Jangamguntla	Nil	590942	Veerabhadra Puram
Nil	590893	Nadim Palle	Nil	590943	Siddavaram
Less than 5	590883	Yerrabalem	Nil	590944	Katragunta
Less than 5	590885	Thurimella	Nil	590945	Thuvva Padu
Less than 5	590887	Porumamilla Palle	Nil	590946	Vinjavarthi Padu
Less than 5	590890	Kandula Puram	Nil	590947	Salanuthala
Less than 5	590892	Lanja Kota	Nil	590948	Chinamanagundam
Less than 5	590894	Auranga Bad	Nil	590949	Nagampalle
Less than 5	590895	Ravipadu	Nil	590950	Budamkayala Padu
		Mandal Parishad : Tarlapadu(0786)	Nil	590951	Gotlagattu
Nil	590897	Gorugunthala Padu	Nil	590953	Batchalakurapadu
Nil	590899	Surepalle	Nil	590954	Chinarikatla
Nil	590900	Kethagudipi	Less than 5	590923	Ganivani Padu
Nil	590901	Ganugapenta	Less than 5	590924	Vagemadugu
Nil	590903	Kandalla Palle	Less than 5	590925	Mummayapalem
Nil	590904	Ragasamudram	Less than 5	590927	Munagapadu
Nil	590906	Jangamreddi Palle	Less than 5	590928	Veligandla
Nil	590907	Jagannadha Puram	Less than 5	590929	Nagaraju Gunta
Nil	590908	Thummala Cheruvu	Less than 5	590930	Chinta Gunta
Nil	590911	Karumani Palle	Less than 5	590936	Garladinne
Nil	590913	Golla Palle	Less than 5	590937	Marri Palem
Nil	590915	Pathe Puram	Less than 5	590941	Konakanamitla
Nil	590916	Nagendla Mudupu	Less than 5	590952	Garimana Penta
Nil	590917	Chenna Reddi Palle	Less than 5	590955	Irasalagundam
Nil	590919	Mangala Kunta	Less than 5	590956	Pedarikatla
Nil	590921	Konda Reddi Palle			Mandal Parishad : Podili(0788)
Nil	590922	Lakshmakka Palle	Nil	590958	Kesavabhotla Palem
Less than 5	590898	Seetanagulavaram	Nil	590961	Dasalla Palle
Less than 5	590902	Pothalapadu	Nil	590963	Mallavaram
Less than 5	590905	Kaluzuwwalpadu	Nil	590966	Thummagunta
Less than 5	590910	Tarlapadu	Nil	590967	Kondaya Palem
Less than 5	590912	Meerja Peta	Nil	590970	Dondleru
Less than 5	590918	Tadivari Palle	Nil	590975	Ramayana Kandrika
Less than 5	590920	Obaya Palle	Nil	590976	Madalavari Palem
11 - 20	590914	Rolagam Padu	Nil	590977	Akka Cheruvu
		Mandal Parishad : Konakanamitla(0787)	Nil	590978	Nimmavaram
Nil	590926	Basava Puram	Nil	590979	Teegadurthipadu
Nil	590931	Boda Padu	Nil	590981	Anna Varam

## APPENDIX VII B - VILLAGE DIRECTORY

## LIST OF VILLAGES ACCORDING TO THE PROPORTION OF THE SCHEDULED TRIBES TO THE TOTAL POPULATION BY RANGES.

Range of Scheduled Tribes population (Percentages)	Location code number	Name of village	Range of Scheduled Tribes population (Percentages)	Location code number	Name of village
1	2	3	1	2	3
Nil	590982	Chintagum Palle	Less than 5	591017	Gavinivari Palem
Nil	590987	T.Salluru	Mandal Parishad : Vetapalem(0792)		
Less than 5	590957	Egalapadu	Less than 5	591019	Pandilla Palle
Less than 5	590959	Pamulapadu	5 - 10	591020	Pullari Palem
Less than 5	590960	Kunchepalle	5 - 10	591021	Kotha Peta (Part)
Less than 5	590962	Ramulaveedu	5 - 10	591022	Nayani Palle
Less than 5	590964	Zuvvaleru	Mandal Parishad : Chinaganjam(0793)		
Less than 5	590965	Sudanagunta	Less than 5	591024	Santharavuru
Less than 5	590969	Muga Chinthala	Less than 5	591025	Gonasapudi
Less than 5	590971	Obulakka Palle	Less than 5	591026	Chinthagum Palle
Less than 5	590972	Kambhalapadu	Less than 5	591028	Motu Palle
Less than 5	590974	Nandi Palem	Less than 5	591030	Pedaganjam
Less than 5	590980	Amudala Palle	5 - 10	591027	Kadavakuduru
Less than 5	590984	Thalamalla	5 - 10	591029	Chinaganjam
Less than 5	590986	Yeluru	Mandal Parishad : Naguluppala Padu(0794)		
5 - 10	590985	Uppala Padu	Less than 5	591031	Kothakota
76 and above	590973	Jafala Puram	Less than 5	591032	Nidamanur
Mandal Parishad : Thallur(0789)			Less than 5	591033	Pothavaram
Less than 5	590989	Dosakayalapadu	Less than 5	591034	Chadalawada
Less than 5	590990	Mannepalle	Less than 5	591035	Maddirala Padu
Less than 5	590991	Vithalapuram	Less than 5	591036	Chekura Padu
Less than 5	590992	Malkapuram	Less than 5	591037	Cheervanuppala Padu
Less than 5	590993	Tallur	Less than 5	591039	Naguluppala Padu
Less than 5	590994	Madhavaram	Less than 5	591040	Kandlagunta
Less than 5	590995	Ramabhadrapuram	Less than 5	591041	Thimmasamudram
Less than 5	590998	Lakkavaram	Less than 5	591042	Maddirala Muppalla
Less than 5	591000	Boddikura Padu	Less than 5	591043	Edumudi
Less than 5	591002	Nagambhotla Palem	Less than 5	591046	Machavaram
Less than 5	591004	Sivarampuram	Less than 5	591047	Raparla
5 - 10	590996	Bellamkondavari Palem	Less than 5	591048	Kanuparthi
11 - 20	591003	Somavrappadu	5 - 10	591038	Ammana Brolu
Mandal Parishad : Korisapadu(0790)			5 - 10	591044	Mattigunta
Nil	591014	Prasangula Padu	11 - 20	591045	Uppugundur
Less than 5	591005	Anamanamur	Mandal Parishad : Maddipadu(0795)		
Less than 5	591006	Bodduvani Palem	Nil	591049	Garlapadu
Less than 5	591008	Korisapadu	Nil	591054	Keerthi Padu
Less than 5	591009	Pichikalagudipadu	Nil	591062	Seetharampuram
Less than 5	591010	Ravinuthala	Less than 5	591051	Annangi
Less than 5	591011	Dyvala Ravuru	Less than 5	591052	Gundla Palle
Less than 5	591012	Pamidi Padu	Less than 5	591053	Rachavari Palem
Less than 5	591013	Rachapudi	Less than 5	591055	Vellam Palle
11 - 20	591007	Somavarappadu	Less than 5	591057	Mallavaram
Mandal Parishad : Chirala(0791)			Less than 5	591059	Doddavaram
Less than 5	591016	Ipu Palem (Part)	Less than 5	591060	Nelatur

## APPENDIX VII B - VILLAGE DIRECTORY

## LIST OF VILLAGES ACCORDING TO THE PROPORTION OF THE SCHEDULED TRIBES TO THE TOTAL POPULATION BY RANGES.

Range of Scheduled Tribes population (Percentages)	Location code number	Name of village	Range of Scheduled Tribes population (Percentages)	Location code number	Name of village
1	2	3	1	2	3
Less than 5	591061	Maddipadu	Less than 5	591097	Pannuru
Less than 5	591063	Nandipadu	Less than 5	591098	Kakarla
Less than 5	591065	Doddavarappadu	Less than 5	591099	Chilamkuru
Less than 5	591066	Peda Kotha Palle	Less than 5	591100	Ramayapalem
Less than 5	591068	Edu Gundlapadu	Less than 5	591101	Chimata
5 - 10	591064	Inamanamellur	Less than 5	591104	Marripudi
5 - 10	591067	Lingamgunta	Less than 5	591106	Ankepalle
11 - 20	591056	Kolachanakota	Less than 5	591107	Kuchipudi
Mandal Parishad : Chimakurthi(0796)			Less than 5	591108	Garla Peta
Nil	591070	Ilapavuluru	Less than 5	591113	Sannamur
Nil	591078	Bandlamudi	Less than 5	591114	Juvvi Gunta
Nil	591087	China Ravipadu	Less than 5	591117	Thangella
Less than 5	591069	Devarapalem	Less than 5	591118	Ayyaparaju Palem
Less than 5	591071	Rangasai Puram	76 and above	591093	Raju Palem
Less than 5	591072	Palla Malli	Mandal Parishad : Hanumanthuni Padu(0798)		
Less than 5	591073	Nekunambadu	Nil	591120	Annada Puram
Less than 5	591074	Chandrapadu	Nil	591121	Ummana Palle
Less than 5	591076	Manchikalapadu	Nil	591124	Mohammada Puram
Less than 5	591077	Torragudi Padu	Nil	591125	Thimmareddi Palle
Less than 5	591079	Padamatinaidupalem	Nil	591126	Raseedu Puram
Less than 5	591080	Kandurivari Agraharam	Nil	591127	Kotathippala
Less than 5	591083	Budavada	Nil	591128	Kondareddi Palle
Less than 5	591085	Rajupalem - Laxmipuram	Nil	591129	Neelakanta Puram
Less than 5	591086	Pulikonda	Nil	591130	Nallagandla
Less than 5	591088	Bhusura Palle	Nil	591131	Chinagolla Palle
Less than 5	591090	Pidathalapudi	Nil	591132	Pedagola Palle
Less than 5	591091	Gunduvuri Laxmipuram	Nil	591133	Valicherla
Less than 5	591092	Gonugunta	Nil	591134	Nandanavanam
5 - 10	591075	Yerragudipadu	Nil	591135	Veerarama Puram
5 - 10	591081	Chimakurthi	Nil	591136	Ramaya Palle
5 - 10	591082	Nippatlapadu	Nil	591138	Veeragareddi Palle
5 - 10	591084	Mylavaram	Nil	591139	Dasalla Palle
5 - 10	591089	Ramachandra Puram	Nil	591144	Masaya Peta
Mandal Parishad : Marripudi(0797)			Less than 5	591122	Hanumantha Puram
Nil	591095	Gosukonda Agraharam	Less than 5	591123	Vemula Padu
Nil	591096	Kellam Palle	Less than 5	591137	Muppala Padu
Nil	591102	Vallaya Palem	Less than 5	591140	Kutagundla
Nil	591103	Nirmanapuram	Less than 5	591141	Doddi Chintala
Nil	591109	Vankamarri Palem	Less than 5	591142	Hanumanthunipadu
Nil	591111	Vema Varam	Less than 5	591143	Hazee Puram
Nil	591112	Ganjipalem	Mandal Parishad : Bestawaripeta(0799)		
Nil	591115	Dharamavaram	Nil	591147	Ondutla
Nil	591116	Venkata Krishna Puram	Nil	591153	Nekunambad
Less than 5	591094	Gundla Samudram	Nil	591156	China Obeneni Palle

## APPENDIX VII B - VILLAGE DIRECTORY

## LIST OF VILLAGES ACCORDING TO THE PROPORTION OF THE SCHEDULED TRIBES TO THE TOTAL POPULATION BY RANGES.

Range of Scheduled Tribes population (Percentages)	Location code	Name of village	Range of Scheduled Tribes population (Percentages)	Location code	Name of village
1	2	3	1	2	3
Nil	591157	Retla Palle	11 - 20	591193	Kristam Setti Palle
Nil	591158	Peda Obeneni Palle	31 - 40	591190	Kongala Veedu
Nil	591162	Madhana Pullala Cheruvu	Mandal Parishad : Komarolu(0802)		
Nil	591163	Moksha Gundum	Nil	591204	Nagireddipalle
Nil	591166	Kona Palle	Nil	591205	Taticherla
Less than 5	591146	Jaggambotla Krishnapuram	Nil	591207	Rajupalem
Less than 5	591148	Pusalapadu	Nil	591209	Vennam Palle
Less than 5	591149	Bestawaripeta	Nil	591210	Lingareddi Palle
Less than 5	591150	Papayapalle	Nil	591211	Kristam Palle
Less than 5	591151	Somavarapeta	Nil	591212	Edamakallu
Less than 5	591154	Salakalaveedu	Nil	591213	Pullareddi Palle
Less than 5	591160	Pitikayagulla	Nil	591214	Chinthala Palle
Less than 5	591161	Basine Palle	Nil	591216	Badineni Palle
Less than 5	591164	Pachala Venkata Puram	Nil	591217	Ramavari Palle
Less than 5	591165	Galijerugulla	Nil	591218	Suravari Palle
5 - 10	591152	Chinthala Palem	Nil	591219	Mottu Palle
Mandal Parishad : Racherla(0800)			Nil	591220	Bedusu Palle
Nil	591174	Somidevi Palle	Less than 5	591203	Daddawada
Nil	591178	Bhupana Guntla	Less than 5	591206	Nallaguntla
Less than 5	591167	Akaveedu	Less than 5	591215	Komarolu
Less than 5	591169	Chinnagani Palle	Less than 5	591221	Brahmana Palle
Less than 5	591170	Chollaveedu	Less than 5	591222	Reddicherla
Less than 5	591171	Jallivani Pullala Cheruvu	Less than 5	591223	Allinagaram
Less than 5	591172	Anumula Palle	Mandal Parishad : Veligandla(0803)		
Less than 5	591175	Palakaveedu	Nil	591225	Jangam Narasaya Palle
Less than 5	591177	Racherla	Nil	591228	Ganesuni Palle
Less than 5	591179	Edavalli	Nil	591229	Panduva
Less than 5	591180	Gudimetla	Nil	591233	Kankanam Padu
Mandal Parishad : Giddalur(0801)			Nil	591234	Kankanam Padu Agraharam
Nil	591184	Thimma Puram	Nil	591235	Ballavaram
Nil	591185	Tripura Puram	Nil	591242	Ramagopalapuram
Nil	591186	Thamballa Palle	Nil	591244	Immadi Cheruvu
Nil	591187	Podili Konda Palle	Nil	591245	Vedulla Cheruvu
Nil	591188	Narava	Nil	591248	Marapagunta
Nil	591191	Modam Palle	Less than 5	591224	Panduva Nagula Varam
Nil	591192	Chatti Reddy Palle	Less than 5	591227	Pulikuntla Ralla Palle
Nil	591198	Kommunuru	Less than 5	591231	Ganna Varam
Less than 5	591183	Ambavaram	Less than 5	591237	Hussain Puram
Less than 5	591194	Kanchi Palle	Less than 5	591240	Mogallur
Less than 5	591197	Kotha Kota	Less than 5	591241	Veligandla
Less than 5	591201	Uyyala Wada	Less than 5	591243	Ramalinga Puram
5 - 10	591196	Mundla Padu	Less than 5	591247	Chodavaram
5 - 10	591199	Sanjeevarao Peta	Less than 5	591249	Nagireddy Palle
5 - 10	591200	Gadikota	5 - 10	591236	Perugupalle



## APPENDIX VII B - VILLAGE DIRECTORY

## LIST OF VILLAGES ACCORDING TO THE PROPORTION OF THE SCHEDULED TRIBES TO THE TOTAL POPULATION BY RANGES.

Range of Scheduled Tribes population (Percentages)	Location code number	Name of village	Range of Scheduled Tribes population (Percentages)	Location code number	Name of village
1	2	3	1	2	3
11 - 20	591246	Kotala Palle	Less than 5	591304	Ilavera
		Mandal Parishad : Kanigiri(0804)	Less than 5	591305	Kondapi
Nil	591251	Baduguleru	Less than 5	591306	Peridepi
Nil	591252	Challagirigala	Less than 5	591307	Muppavaram
Nil	591256	Kanchipuram	Less than 5	591308	Chodavaram
Nil	591258	Thummagunta	Less than 5	591309	Vennuru
Nil	591267	China Irlapadu	5 - 10	591295	C G Anantha Bhotla Vari Khandrika
Nil	591269	Polavaram	5 - 10	591299	Chinakandla Gunta
Nil	591270	Nimma Maheswarapuram	5 - 10	591311	K.Uppalapadu
Nil	591271	Kalagatla			Mandal Parishad : Santhanuthala Padu(0806)
Nil	591272	Gosulaveedu	Nil	591326	Padamati Thakkella Padu
Nil	591274	Rachagundlapadu	Less than 5	591312	Lakshmi Puram
Nil	591276	Chinaalavala Padu	Less than 5	591313	Rudravaram
Nil	591282	Krishna Puram	Less than 5	591314	Guruvarreddy Palem
Nil	591285	Vijaya Gopala Puram	Less than 5	591316	Endluru
Less than 5	591253	Dirisavancha	Less than 5	591317	Pernametta (Part)
Less than 5	591254	Yadavalli	Less than 5	591318	Gangavaram
Less than 5	591259	Chakirala	Less than 5	591320	Pidathalagudi Padu
Less than 5	591260	Sankavaram	Less than 5	591321	Gummalam Padu
Less than 5	591262	Bommireddi Palle	Less than 5	591322	Yenikapadu
Less than 5	591263	Gudipadu	Less than 5	591323	Bhatla Machavaram
Less than 5	591264	Tallur	Less than 5	591324	Matti Padu
Less than 5	591266	Kodigudla Padu (West)	Less than 5	591325	Chilakapadu
Less than 5	591268	Peramgudi Palle	Less than 5	591327	Mangamuru
Less than 5	591277	Takkellapadu	5 - 10	591315	Mynampadu
Less than 5	591279	Jammalamadaka	5 - 10	591319	Konagani Vari Palem
Less than 5	591283	Guravajipeta			Mandal Parishad : Ongole(0807)
Less than 5	591284	Chirla Dinne	Nil	591334	Gudimella Padu
Less than 5	591286	Balavenkata Puram	Nil	591336	Kothamamidipalem (R)
5 - 10	591265	Hazis Puram	Nil	591341	Mangaladri Puram
5 - 10	591281	Vangapadu	Less than 5	591328	Throvagunta
5 - 10	591287	Balli Palle	Less than 5	591329	Karavadi
11 - 20	591250	Ganuga Penta	Less than 5	591330	Ulich
11 - 20	591257	Punugodu	Less than 5	591331	Devaram Padu
31 - 40	591288	Viswanadha Puram	Less than 5	591332	Chejerla
		Mandal Parishad : Kondapi(0805)	Less than 5	591333	Koppolu (R)
Nil	591290	Mugachintala	Less than 5	591335	Mukthinutala Padu (R)
Nil	591292	Gurrappadia	Less than 5	591337	Vengamukka Palem
Nil	591310	China Venkana Palem	Less than 5	591338	Sarvereddy Palem
Less than 5	591291	Nennurupadu	Less than 5	591339	Yerajerla
Less than 5	591293	Petluru	Less than 5	591342	Pelluru (R)
Less than 5	591297	Anakarlupudi	Less than 5	591343	Narasa Puram
Less than 5	591298	Kondapi Gadiyaram Vari Khandrika	5 - 10	591340	Cheruvu Kommu Palem
Less than 5	591303	Pedakandlagunta			Mandal Parishad : Kotha Patnam(0808)

## APPENDIX VII B - VILLAGE DIRECTORY

## LIST OF VILLAGES ACCORDING TO THE PROPORTION OF THE SCHEDULED TRIBES TO THE TOTAL POPULATION BY RANGES.

Range of Scheduled Tribes population (Percentages)	Location code	Name of village	Range of Scheduled Tribes population (Percentages)	Location code	Name of village
1	2	3	1	2	3
Nil	591350	Payakari Khandrika	Nil	591396	Rajolupadu
Less than 5	591345	Allur	Nil	591397	Manginapadu
Less than 5	591348	Raju Palem	Nil	591401	Uppala Dinne
5 - 10	591346	Padarthi	Nil	591402	Vempadu
5 - 10	591351	Madanur	Nil	591405	Vellaturikalidasuvarikhandrika
11 - 20	591347	Alluru Kotha Patnam	Nil	591408	Ponnaluru Gudavari Khandrika
11 - 20	591349	Ethamukkala	Nil	591413	Chouta Palem
Mandal Parishad : Tangutur(0809)			Nil	591415	Pedavenkanna Palem
Nil	591368	Velagapudi	Less than 5	591394	Mekapadu (Z)
Less than 5	591352	Konijedu	Less than 5	591395	Kotapadu
Less than 5	591354	M.Nidamalur	Less than 5	591398	Chennipadu
Less than 5	591355	Marlapadu	Less than 5	591400	Ravula Kollu
Less than 5	591356	Kandukur	Less than 5	591403	Muppalla
Less than 5	591358	Jayavaram	Less than 5	591404	Singara Botla Palem
Less than 5	591361	Valluru	Less than 5	591406	Vellaturu
Less than 5	591362	Vasepallepadu	Less than 5	591409	Cherukuru
Less than 5	591366	Tangutur	Less than 5	591410	Boganampadu
Less than 5	591367	Ananthavaram	Less than 5	591411	Malepadu
5 - 10	591353	Ponduru	Less than 5	591412	Lingam Gunta
5 - 10	591357	Karumanchi	Less than 5	591414	Ippagunta
5 - 10	591359	Mallavar Padu	5 - 10	591407	Ponnaluru
5 - 10	591365	Turupunaidupalem	Mandal Parishad : Pedacherlo Palle(0812)		
Mandal Parishad : Zarugumilli(0810)			Nil	591418	Battupalle
Nil	591373	Kamepalle Agraharam	Nil	591419	Chowta Gogula Palle
Nil	591378	Ramachandrapuram	Nil	591422	Pothavaram
Nil	591386	Paleti Padumacharlavari Khandrika	Nil	591423	Marella
Less than 5	591370	Narasimhanayani Khandrika	Nil	591424	Rama Govinda Puram
Less than 5	591371	Vardhineni Palem	Nil	591427	Chinavari Madugu
Less than 5	591372	Patcheva	Nil	591431	Vepagum Palle
Less than 5	591374	Kame Palle	Nil	591434	Sankara Puram
Less than 5	591377	Paidi Padu	Nil	591437	Lakshmakka Palle
Less than 5	591380	Narasingolu	Less than 5	591416	Talakondapadu
Less than 5	591383	Chirrikura Padu	Less than 5	591417	Muddapadu
Less than 5	591387	Paleti Padu	Less than 5	591420	Peda Alavala Padu
Less than 5	591390	Zarugumilli	Less than 5	591425	Pedacherlo Palle
Less than 5	591392	Nandanavanam	Less than 5	591426	Murugammi
5 - 10	591376	Chatukupadu	Less than 5	591429	Pedavari Madugu
5 - 10	591382	Yeduluru Padu	Less than 5	591433	Guntu Palle
5 - 10	591384	Davagudur	Less than 5	591436	Peda Irla Padu
5 - 10	591385	Thumadu	5 - 10	591421	Neredu Palle
5 - 10	591388	Vavileti Padu	5 - 10	591432	Chinthagum Palle
5 - 10	591391	N.M.V. Khandrika	Mandal Parishad : Chandra Sekhara Puram(0813)		
11 - 20	591393	K.Bitragunta	Nil	591438	Devaki Marri
Mandal Parishad : Ponnaluru(0811)			Nil	591439	Thungodu

## APPENDIX VII B - VILLAGE DIRECTORY

## LIST OF VILLAGES ACCORDING TO THE PROPORTION OF THE SCHEDULED TRIBES TO THE TOTAL POPULATION BY RANGES.

Range of Scheduled Tribes population (Percentages)	Location code number	Name of village	Range of Scheduled Tribes population (Percentages)	Location code number	Name of village
1	2	3	1	2	3
Nil	591440	Talaneelamala	Nil	591502	Kambaladinne
Nil	591446	Chintala Palem	Less than 5	591479	Gummalampadu
Nil	591447	Arivemula	Less than 5	591483	Inimerla
Nil	591448	Yekunam Puram	Less than 5	591485	Motravulapadu
Nil	591449	Thummagunta	Less than 5	591486	Chinthalapalem
Nil	591452	Medanulu Vengana Palle	Less than 5	591488	Bukkapuram
Nil	591453	Bodavula Dinne	Less than 5	591489	Dubagunta
Nil	591454	Kondabaina Palle	Less than 5	591490	East Kodigudlapadu
Nil	591459	Komatigunta	Less than 5	591491	Tiragandla Dinne
Nil	591460	Chinthapudi	Less than 5	591495	Ayyavaripalle
Nil	591463	Anikalla Palle	Less than 5	591498	Bodavada
Nil	591468	Chennapanayuni Palle	Less than 5	591499	Siddavaram
Nil	591469	Vatla Bayulu	Less than 5	591500	Botla Gudur
Nil	591471	Kotha Palle	5 - 10	591480	Vaggampalle
Less than 5	591441	Venkataya Cheruvu	5 - 10	591481	Raviguntapalle
Less than 5	591444	Pedagogulapalle	5 - 10	591482	Nasikatrayambakam
Less than 5	591445	Mundlapadu	5 - 10	591493	Mopadu
Less than 5	591450	Darsigunta Peta	5 - 10	591503	Renimadugu
Less than 5	591451	Bontha Vari Palle	31 - 40	591496	Ayyannakota
Less than 5	591457	Chandra Sekhara Puram	Mandal Parishad : Voletivaripalem(0815)		
Less than 5	591458	Musunoor	Nil	591512	Ramalingapuram
Less than 5	591461	Nagulavaram	Nil	591518	Nukavaram
Less than 5	591462	Kovilam Padu	Nil	591522	Kondareddipalem
Less than 5	591467	Regula Chilaka	Nil	591523	Naladalapur
Less than 5	591472	Ambavaram	Less than 5	591507	Ramachandrapuram
Less than 5	591473	Pedaraju Palem	Less than 5	591508	Nawabpalem
Less than 5	591475	Kambham Padu	Less than 5	591509	East Polineni Palem
5 - 10	591442	Boyamadugula	Less than 5	591510	Voletivaripalem
5 - 10	591464	Nallamadugula	Less than 5	591511	Chundi
5 - 10	591466	Guntachennam Palle	Less than 5	591513	Ayyavaripalle
5 - 10	591474	Nalajanam Padu	Less than 5	591514	Z.Uppalapadu
11 - 20	591455	Ranganayuni Palle	Less than 5	591515	Kondasamudram
11 - 20	591456	Darsi Thimmakka Palle	Less than 5	591517	Nekunampuram @ Pokur
11 - 20	591465	Uppalapadu	Less than 5	591519	Kakatur
Mandal Parishad : Pamur(0814)			Less than 5	591521	Singammenipalle
Nil	591476	Kattakinda Palli	Less than 5	591524	Sakhavaram
Nil	591477	Chilamkur	Less than 5	591525	Kalavalla
Nil	591478	Dadireddi Pallle	5 - 10	591506	Polineni Cheruvu
Nil	591484	Chilakapadu	5 - 10	591516	Sameerapalem
Nil	591487	Anumalakonda	11 - 20	591505	Veeranna Palem
Nil	591492	Puttamnaidu Palle	Mandal Parishad : Kandukur(0816)		
Nil	591494	Balijapalem	Nil	591526	G.Meka Padu
Nil	591497	Malakondapuram	Nil	591528	Pandalapadu
Nil	591501	Karrollapadu	Nil	591534	Anantha Sagaram

## APPENDIX VII B - VILLAGE DIRECTORY

LIST OF VILLAGES ACCORDING TO THE PROPORTION OF THE SCHEDULED TRIBES  
TO THE TOTAL POPULATION BY RANGES.

Range of Scheduled Tribes population (Percentages)	Location code number	Name of village	Range of Scheduled Tribes population (Percentages)	Location code number	Name of village
1	2	3	1	2	3
Nil	591537	Kancharagunta	5 - 10	591554	Jagamreddi Khandrika
Nil	591544	Donda Padu	5 - 10	591557	Mala Konda Rayunipalem
Less than 5	591529	Jillelamudi	5 - 10	591572	Chinapavani
Less than 5	591531	Palukur	5 - 10	591573	Mutyalapadu
Less than 5	591532	Kondikandukur	11 - 20	591566	Pentralla
Less than 5	591536	Ogur	Mandal Parishad : Gudluru(0819)		
Less than 5	591538	Kondamudusu Palem	Nil	591574	Parakonda Paduagraharam
Less than 5	591539	Anandapuram	Nil	591582	Darakanipadu
Less than 5	591540	Mopadu	Less than 5	591575	Parakondapadu
5 - 10	591530	Vikkiralapeta	Less than 5	591577	Gundlapalem
5 - 10	591533	Kovur	Less than 5	591578	Kothapeta
5 - 10	591541	Machavaram	Less than 5	591581	Basireddy Palem
11 - 20	591535	Mahadevapuram (R)	Less than 5	591587	Ammavari Palem
11 - 20	591543	Palur	5 - 10	591576	Dappalampadu
21 - 30	591542	Madanagopalapuram	5 - 10	591590	Ravur
Mandal Parishad : Singarayakonda(0817)			11 - 20	591579	Swarnajipuram
Less than 5	591545	Kalikivaya	11 - 20	591580	Gudluru
Less than 5	591547	Sanampudi	11 - 20	591583	Puretipalle
Less than 5	591550	Pakala	11 - 20	591584	Venkam Peta
11 - 20	591546	Kanumalla	11 - 20	591585	Chinala Trapi
11 - 20	591551	Bingini Palle	11 - 20	591586	Nayudupalem
21 - 30	591549	Somarajupalle	11 - 20	591589	Mocherla
31 - 40	591548	Singarayakonda	11 - 20	591591	Chevuru
Mandal Parishad : Lingasamudram(0818)			21 - 30	591588	Potluru
Nil	591556	Mukteswaram	Mandal Parishad : Ulavapadu(0820)		
Nil	591559	Viswanadhapuram	Less than 5	591592	Atmakur
Nil	591565	Cheemalapenta	Less than 5	591597	Bheemavaram
Nil	591567	Rallapadu	Less than 5	591598	Baddepudi
Nil	591568	Gangapalem	5 - 10	591602	Chaki Cherla
Less than 5	591555	Vengalapuram	5 - 10	591603	Ramayapatnam
Less than 5	591558	Veera Raghavuni Kota	11 - 20	591593	Manneti Kota
Less than 5	591560	Thimmareddy Palem	11 - 20	591595	K.Rajupalem
Less than 5	591561	Lingasamudram	11 - 20	591599	Krishnapuram
Less than 5	591562	Mogilicherla	21 - 30	591594	Karedu
Less than 5	591564	Racheruvurajupalem	21 - 30	591601	Chagallu
Less than 5	591570	Thunugunta	41 - 50	591600	Veerepalle
Less than 5	591571	Anneboinapalle			

**SECTION - II**  
**TOWN DIRECTORY**

## STATEMENT - I : STATUS AND GROWTH HISTORY

Sl. No.	Class, name and civic status of town	Location Code No.	Name of Mandal	Name of Mandal Parishad	Area (sq. Km.)	Number of households incl. houseless households (2011)
1	2	3	4	5	6	7
1	II, Chirala (M + OG), M	2854900000802987	Town Spread Over More Than One Sub-District	Town Spread Over More Than One Sub-District	13.26	24655
2	I, Ongole (M + OG), M	2854900000802988	Town Spread Over More Than One Sub-District	Town Spread Over More Than One Sub-District	27.2	52667
3	II, Markapur (M), M	2854905115802986	Markapur	Markapur	22.85	17208
4	IV, Cumbum (CT), CT	2854905117590896	Cumbum	Cumbum	8.81	3769
5	III, Podili (CT), CT	2854905120590988	Podili	Podili	43.88	7672
6	III, Chirala (CT), CT	2854905123591018	Chirala	Chirala	23.7	8488
7	III, Vetapalem (CT), CT	2854905124591023	Vetapalem	Vetapalem	11.14	11013
8	III, Giddalur (CT), CT	2854905133591202	Giddalur	Giddalur	20.94	8802
9	III, Kanigiri (U) (CT), CT	2854905136591289	Kanigiri	Kanigiri	33.06	8907
10	II, Pamur (CT), CT	2854905146591504	Pamur	Pamur	16.15	4783
11	II, Kandukur (M), M	2854905148802989	Kandukur	Kandukur	33.06	13934
12	V, Mulaguntapadu (CT), CT	2854905149591552	Singarayakonda	Singarayakonda	3.38	1858
13	IV, Singarayakonda (RS) (CT),	2854905149591553	Singarayakonda	Singarayakonda	11.2	4894

## STATEMENT - I : STATUS AND GROWTH HISTORY

Population 2011		Population and growth rate (in brackets) of the town at the Censuses of				Class, name and civic status of town	Sl. No.
SCs	STs	1901	1911	1921	1931		
8	9	10	11	12	13	2	1
19076	6596	16264 (0)	18618 (14.5)	15323 (-17.7)	18853 (23)	II, Chirala (M + OG), M	1
29956	5684	12864 (0)	13286 (3.3)	14276 (7.5)	16672 (16.8)	I, Ongole (M + OG), M	2
9052	1928	0 (0)	0 (0)	0 (0)	0 (0)	II, Markapur (M), M	3
849	232	0 (0)	0 (0)	0 (0)	0 (0)	IV, Cumbum (CT), CT	4
4191	1470	0 (0)	0 (0)	0 (0)	0 (0)	III, Podili (CT), CT	5
1614	1066	0 (0)	0 (0)	0 (0)	0 (0)	III, Chirala (CT), CT	6
4736	3057	9547 (0)	10582 (10.8)	10288 (-2.8)	11102 (7.9)	III, Vetapalem (CT), CT	7
3582	981	0 (0)	0 (0)	0 (0)	0 (0)	III, Giddaluru (CT), CT	8
3561	1431	0 (0)	0 (0)	0 (0)	0 (0)	III, Kanigiri (U) (CT), CT	9
1073	571	0 (0)	0 (0)	0 (0)	0 (0)	III, Pamur (CT), CT	10
8734	2217	9569 (0)	10276 (7.4)	8333 (-18.9)	8115 (-2.6)	II, Kandukur (M), M	11
1285	162	0 (0)	0 (0)	0 (0)	0 (0)	V, Mulaguntapadu (CT), CT	12
2062	1364	0 (0)	0 (0)	0 (0)	0 (0)	IV, Singarayakonda (RS) (CT),	13

## STATEMENT - I : STATUS AND GROWTH HISTORY

Sl. No.	Class, name and civic status of town	Population and growth rate (in brackets) of the town at the Censuses of				
		1941	1951	1961	1971	1981
1	2	14	15	16	17	18
1	II, Chirala (M + OG), M	27086 (43.7)	37729 (39.3)	45410 (20.41)	54487 (20.41)	72040 (32.2)
2	I, Ongole (M + OG), M	21184 (27.1)	27810 (31.3)	35804 (28.8)	53330 (49)	85302 (60.6)
3	II, Markapur (M), M	8446 (0)	11794 (39.64)	16665 (41.3)	22263 (33.59)	34381 (54.4)
4	IV, Cumbum (CT), CT	0 (0)	0 (0)	0 (0)	0 (0)	0 (0)
5	III, Podili (CT), CT	0 (0)	0 (0)	0 (0)	0 (0)	0 (0)
6	III, Chirala (CT), CT	0 (0)	0 (0)	0 (0)	0 (0)	0 (0)
7	III, Vetapalem (CT), CT	12199 (9.9)	14657 (20.2)	15803 (7.8)	19666 (24.4)	28561 (45.2)
8	III, Giddaluru (CT), CT	0 (0)	0 (0)	0 (0)	0 (0)	0 (0)
9	III, Kanigiri (U) (CT), CT	0 (0)	0 (0)	0 (0)	0 (0)	0 (0)
10	III, Pamur (CT), CT	0 (0)	0 (0)	0 (0)	0 (0)	0 (0)
11	II, Kandukur (M), M	10396 (28.1)	11907 (14.5)	12436 (4.4)	16654 (33.9)	32370 (94.4)
12	V, Mulaguntapadu (CT), CT	0 (0)	0 (0)	0 (0)	0 (0)	0 (0)
13	IV, Singarayakonda (RS) (CT), CT	0 (0)	0 (0)	0 (0)	0 (0)	10204 (0)



## STATEMENT - I : STATUS AND GROWTH HISTORY

Population and growth rate (in brackets) of the town at the Censuses of			Density (2011 Census)	Sex ratio			Class, name and civic status of town	Sl. No.
1991	2001	2011		1991	2001	2011		
19	20	21	22	23	24	25	2	1
108467 (50.6)	129242 (19.15)	92942 (-28.08)	7009	1004	1000	1032	II, Chirala (M + OG), M	1
128648 (50.8)	153829 (19.6)	208344 (35.44)	7660	947	940	991	I, Ongole (M + OG), M	2
45563 (32.52)	58462 (28.3)	71092 (21.6)	3111	965	966	992	II, Markapur (M), M	3
0 (0)	0 (0)	15169 (0)	1722	0	0	999	IV, Cumbum (CT), CT	4
0 (0)	0 (0)	31145 (0)	710	0	0	986	III, Podili (CT), CT	5
0 (0)	0 (0)	30858 (0)	1302	0	0	1031	III, Chirala (CT), CT	6
34311 (20.1)	37052 (8)	38671 (4.4)	3471	1017	1023	1027	III, Vetapalem (CT), CT	7
0 (0)	0 (0)	35150 (0)	1679	0	0	983	III, Giddaluru (CT), CT	8
0 (0)	0 (0)	37420 (0)	1132	0	0	981	III, Kanigiri (U) (CT), CT	9
0 (0)	15245 (0)	20000 (31.19)	1238	0	955	934	III, Pamur (CT), CT	10
41336 (27.7)	50326 (21.7)	57246 (13.75)	1732	977	963	999	II, Kandukur (M), M	11
0 (0)	0 (0)	7145 (24.8)	2114	0	0	958	V, Mulaguntapadu (CT), CT	12
13909 (36.3)	16686 (20)	19400 (16.3)	1732	1025	1075	1098	IV, Singarayakonda (RS) (CT), CT	13

**STATEMENT - II**  
**PHYSICAL ASPECTS AND LOCATION OF TOWNS, 2009**

Sl. No.	Name and Civic Status of town	Physical aspects			Name and road distance (in kms) from		
		Rainfall (in mm)	Temperature (in centigrade)		State HQ.	District HQ.	Sub-Division / Mandal HQ.
			Max	Min			
1	2	3	4	5	6	7	8
1	Chirala (M + OG)	1112.21	38.2	26.4	Hyderabad (297)	Ongole (48)	Chirala (0)
2	Ongole (M + OG)	1077.1	43.3	18.8	Hyderabad (321)	Ongole (0)	Ongole (0)
3	Markapur (M)	687	40	19.7	Hyderabad (289)	Ongole (94)	Markapur (0)
4	Cumbum (CT)	732	40	18	Hyderabad (307)	Ongole (110)	Cumbum (0)
5	Podili (CT)	779.4	39.3	19	Hyderabad (320)	Ongole (50)	Podili (0)
6	Chirala (CT)	1112.21	38.2	26.4	Hyderabad (297)	Ongole (50)	Chirala (2)
7	Vetapalem (CT)	842.3	40	26	Hyderabad (304)	Ongole (42)	Vetapalem (0)
8	Giddaluru (CT)	855	42.5	25	Hyderabad (344)	Ongole (140)	Giddalur (0)
9	Kanigiri (U) (CT)	816.7	42.5	19.6	Hyderabad (344)	Ongole (80)	Kanigiri (0)
10	Pamur (CT)	723.4	39	18	Hyderabad (381)	Ongole (115)	Pamur (0)
11	Kandukur (M)	867	43	26	Hyderabad (365)	Ongole (43)	Kandukur (0)
12	Mulaguntapadu (CT)	1001.2	40	18	Hyderabad (352)	Ongole (28)	Singarayakonda (2)
13	Singarayakonda (RS) (CT)	1001.6	39.7	19	Hyderabad (352)	Ongole (30)	Singarayakonda (0)

**STATEMENT - II**  
**PHYSICAL ASPECTS AND LOCATION OF TOWNS, 2009**

Name and road distance (in kms) from					
Nearest city with population of one lakh and more	Nearest city with population of five lakh and more	Railway station	Bus route	Name and Civic Status of town	Sl. No.
9	10	11	12	2	1
Ongole (48)	Guntur (66)	Chirala (0)	Yes (0)	Chirala (M + OG)	1
Ongole (0)	Guntur (110)	Ongole (0)	Yes (0)	Ongole (M + OG)	2
Ongole (94)	Guntur (120)	Markapur Road (5)	Yes (0)	Markapur (M)	3
Ongole (110)	Guntur (190)	Cumbum (0)	Yes (0)	Cumbum (CT)	4
Ongole (50)	Guntur (150)	Markapur (38)	Yes (0)	Podili (CT)	5
Ongole (50)	Guntur (68)	Chirala (2)	Yes (0)	Chirala (CT)	6
Ongole (42)	Guntur (73)	Vetapalem (0)	Yes (0)	Vetapalem (CT)	7
Ongole (140)	Guntur (209)	Giddalur (0)	Yes (0)	Giddaluru (CT)	8
Ongole (80)	Guntur (190)	Cumbum (45)	Yes (0)	Kanigiri (U) (CT)	9
Ongole (115)	Nellore (130)	Giddalur (61)	Yes (0)	Pamur (CT)	10
Ongole (43)	Nellore (96)	Singarayakonda (14)	Yes (0)	Kandukur (M)	11
Ongole (28)	Guntur (102)	Singarayakonda (2)	Yes (0)	Mulaguntapadu (CT)	12
Ongole (30)	Nellore (100)	Singarayakonda (0)	Yes (0)	Singarayakonda (RS) (CT)	13

**STATEMENT - III**  
**CIVIC AND OTHER AMENITIES, 2009**

Sl. No.	Name and Civic Status of town	Road length (in kms)	System of drainage				Number of latrines			
			Open (OD)	Closed (CD)	Both - Open & Closed (BD)	Nil	Pit System	Flush/Pour Flush (Water borne)	Service	Others
1	2	3	4	5	6	7	8	9	10	11
1	Chirala (M + OG)	167			BD		490	25655	0	288
2	Ongole (M + OG)	207			BD		7200	36120	0	6881
3	Markapur (M)	85.72			BD		1814	11552	0	395
4	Cumbum (CT)	14	OD				1565	2325	0	122
5	Podili (CT)	8	OD				493	6247	0	15
6	Chirala (CT)	15	OD				242	6800	0	124
7	Vetapalem (CT)	16	OD				1900	8635	0	12
8	Giddaluru (CT)	66	OD				3647	6551	0	236
9	Kanigiri (U) (CT)	31	OD				207	5803	0	26
10	Pamur (CT)	27	OD				550	2950	0	31
11	Kandukur (M)	120			BD		355	12315	0	18
12	Mulaguntapadu (CT)	5	OD				82	1267	0	0
13	Singarayakonda (RS) (CT)	16	OD				485	3249	0	256

\*In case this service is not available in the town, the name of the nearest place and its distance from the town where facility is available has been given

@Two major source only

**Source of Water Supply (Codes)**

TT: Tap water from treated source

HP: Hand pump

TU: Tap water from un-treated source

TW/B: Tubewell /Borehole

CW: Covered well

RW: Rainwater

UW: Un-covered well

S: Spring

**STATEMENT - III  
CIVIC AND OTHER AMENITIES, 2009**

Protected water supply		Electrification (Number of connections)							Name and Civic Status of town	Sl. No.
Source of supply (Codes) @	System of storage with capacity in KL (along with Codes) @	Fire fighting service*	Domestic	Industrial	Commercial	Road lighting (points)	Others			
12	13	14	15	16	17	18	19	2	1	
TT	OHT(9294)	Yes	25458	130	3830	2700	398	Chirala (M + OG)	1	
TT	OHT(20834), SR(1800)	Yes	66186	359	6500	2107	447	Ongole (M + OG)	2	
TT	OHT(7110)	Yes	17363	348	2421	3123	106	Markapur (M)	3	
TT	OHT(1615)	Yes	6102	102	59	541	163	Cumbum (CT)	4	
TT	OHT(3115)	Markapur(60)	7864	22	83	968	34	Podili (CT)	5	
TT	OHT(3086)	Yes	8206	75	155	254	121	Chirala (CT)	6	
TT	OHT(3867)	Chirala(8)	10550	210	675	1512	137	Vetapalem (CT)	7	
TT	OHT(3500)	Yes	8653	62	124	1580	124	Giddaluru (CT)	8	
TT	OHT(3742)	Yes	8699	39	1309	3522	83	Kanigiri (U) (CT)	9	
TT	OHT(2000)	Kanigiri(36)	4074	85	530	215	15	Pamur (CT)	10	
TT	OHT(5725)	Yes	13282	98	2221	427	82	Kandukur (M)	11	
TT	OHT(715)	Kandukur(15)	2610	51	55	550	17	Mulaguntapadu (CT)	12	
TT	OHT(1940)	Kandukur(15)	4848	23	25	1260	57	Singarayakonda (RS) (CT)	13	

\*In case this service is not available in the town, the name of the nearest place and its distance from the town where facility is available has been given

@Two major source only

TK/P/L:Tank/Pond/Lake

O:Others

System of Storage (Codes)

OHT:Over head Tank

SR:Service Reservoir

RIG:River Infiltration Gallery

BWP:Bore Well Pumping system

PT:Pressure Tank

N\A,NA,N.A.: Not Available

**STATEMENT - IV**

**Medical Facilities, 2009**

Sr.No.	Name of Town	No. of Medical facilities* (with number of beds in brackets)				
		Hospitals (Allopathic & Others)	Dispensaries / Health Center	Family Welfare Center	Maternity and Child Welfare Center	Maternity Homes
1	2	3	4	5	6	7
1	Chirala (M + OG)	2(120)	2 Kms.	1(10)	48 Kms.	48 Kms.
2	Ongole (M + OG)	2(530)	1(0)	1(30)	1(50)	1(20)
3	Markapur (M)	1(100)	1(0)	46 Kms.	94 Kms.	94 Kms.
4	Cumbum (CT)	25 Kms.	1(30)	30 Kms.	110 Kms.	110 Kms.
5	Podili (CT)	44 Kms.	1(0)	50 Kms.	50 Kms.	50 Kms.
6	Chirala (CT)	2 Kms.	1(0)	2 Kms.	50 Kms.	50 Kms.
7	Vetapalem (CT)	8 Kms.	1(0)	8 Kms.	42 Kms.	42 Kms.
8	Giddaluru (CT)	2(60)	1(50)	1(10)	140 Kms.	140 Kms.
9	Kanigiri (U) (CT)	1(10)	1(50)	1(10)	80 Kms.	80 Kms.
10	Pamur (CT)	38 Kms.	1(0)	38 Kms.	115 Kms.	115 Kms.
11	Kandukur (M)	2(110)	43 Kms.	43 Kms.	43 Kms.	43 Kms.
12	Mulaguntapadu (CT)	2 Kms.	28 Kms.	28 Kms.	28 Kms.	28 Kms.
13	Singarayakonda (RS) (CT)	1(10)	30 Kms.	30 Kms.	30 Kms.	30 Kms.

\*If a medical facility is not available in the town, nearest place distance from the town where facility is available has been given

\*N.A.:Not Available

**STATEMENT - IV**

**Medical Facilities, 2009**

No. of Medical facilities* (with number of beds in brackets)					Charitable Hospital/N ursing Home (Numbers)	Medicine Shop (Numbers)	Name of Town	Sr.No.
T.B.Hospit al/ Clinic	Nursing Homes	Veterinary Hospital	Mobile Health Clinic	Others etc.				
8	9	10	11	12	13	14	2	1
1(10)	48 Kms.	1(0)	1(0)	48 Kms.	1	13	Chirala (M + OG)	1
1(10)	1(20)	1(0)	1(0)	1(20)	1	987	Ongole (M + OG)	2
94 Kms.	94 Kms.	1(0)	1(0)	94 Kms.	1	51	Markapur (M)	3
110 Kms.	110 Kms.	1(0)	16 Kms.	110 Kms.	0	10	Cumbum (CT)	4
50 Kms.	50 Kms.	1(0)	1(0)	50 Kms.	1	38	Podili (CT)	5
2 Kms.	50 Kms.	1(0)	2 Kms.	50 Kms.	0	6	Chirala (CT)	6
8 Kms.	42 Kms.	1(0)	8 Kms.	42 Kms.	0	4	Vetapalem (CT)	7
140 Kms.	140 Kms.	1(0)	1(0)	140 Kms.	0	21	Giddaluru (CT)	8
80 Kms.	80 Kms.	1(0)	1(0)	80 Kms.	1	26	Kanigiri (U) (CT)	9
115 Kms.	115 Kms.	1(0)	38 Kms.	115 Kms.	0	25	Pamur (CT)	10
43 Kms.	43 Kms.	1(0)	1(0)	43 Kms.	0	22	Kandukur (M)	11
28 Kms.	28 Kms.	2 Kms.	2 Kms.	28 Kms.	0	3	Mulaguntapadu (CT)	12
30 Kms.	30 Kms.	1(0)	1(0)	30 Kms.	0	12	Singarayakonda (RS) (CT)	13

**STATEMENT-V**  
**EDUCATIONAL, RECREATIONAL AND CULTURAL FACILITIES, 2009**

Sl. No	Name and Civic Status of town	Number of Educational Facilities*					
		Primary school	Middle school	Secondary school	Senior Secondary school	Arts/ Science/ Commerce colleges (of degree level and above)	Medical colleges
1	2	3	4	5	6	7	8
1	Chirala (M + OG)	34	21	19	6	5	Ongole(48)
2	Ongole (M + OG)	49	37	25	15	9	1
3	Markapur (M)	33	19	19	5	5	Ongole(94)
4	Cumbum (CT)	17	11	9	2	1	Nandyal(100)
5	Podili (CT)	27	15	13	2	3	Ongole(50)
6	Chirala (CT)	22	9	6	Chirala(2)	Chirala(2)	Ongole(50)
7	Vetapalem (CT)	32	13	8	1	1	Ongole(42)
8	Giddaluru (CT)	70	47	19	6	3	Nandyal(60)
9	Kanigiri (U) (CT)	31	14	9	6	2	Ongole(80)
10	Pamur (CT)	15	6	6	2	2	Nellore(110)
11	Kandukur (M)	44	23	15	6	3	Ongole(43)
12	Mulaguntapadu (CT)	7	5	5	1	Somarajupalle(2)	Ongole(28)
13	Singarayakonda (RS) (CT)	19	6	4	1	Somarajupalle(1)	Ongole(30)

\*If an educational facility is not available in the town, the name of the nearest place and its distance from the town where facility is available has been given



**STATEMENT-V**  
**EDUCATIONAL, RECREATIONAL AND CULTURAL FACILITIES, 2009**

Sl. No.	Name and Civic Status of town	Number of Educational Facilities*				
		Engineering colleges	Management Institute/ colleges	Polytechnics	Recognised Shorthand, Typewriting and voc. training institutions	Non-formal Education Center (SSA Center)
1	2	9	10	11	12	13
1	Chirala (M + OG)	Ramapuram(7)	Nayanapalle(9)	Ramapuram(7)	4	Ongole(48)
2	Ongole (M + OG)	4	6	1	15	1
3	Markapur (M)	4	1	1	3	Ongole(94)
4	Cumbum (CT)	Markapur(28)	1	Markapur(28)	3	Ongole(110)
5	Podili (CT)	Chimakurthy(27)	2	Kambhalapadu(5)	1	Ongole(50)
6	Chirala (CT)	Chirala(5)	Nayanapalle(4)	Ramapuram(8)	Chirala(2)	Ongole(50)
7	Vetapalem (CT)	Nayanapalle(3)	Nayanapalle(3)	Nayanapalle(3)	1	Ongole(42)
8	Giddaluru (CT)	Markapur(60)	Cumbum(34)	1	7	Ongole(140)
9	Kanigiri (U) (CT)	China Irlapadu(7)	China Irlapadu(7)	Ongole(80)	1	Ongole(80)
10	Pamur (CT)	China Irlapadu(42)	China Irlapadu(42)	Ongole(115)	1	Ongole(115)
11	Kandukur (M)	1	Somarajupalle(18)	1	1	Ongole(43)
12	Mulaguntapadu (CT)	Kanumalla(4)	Somarajupalle(2)	Kanumalla(4)	Singarayakonda(2)	Ongole(28)
13	Singarayakonda (RS) (CT)	Kanumalla(3)	Somarajupalle(2)	Kanumalla(3)	1	Ongole(30)

\*If an educational facility is not available in the town, the name of the nearest place and its distance from the town where facility is available has been given

**STATEMENT-V**  
**EDUCATIONAL, RECREATIONAL AND CULTURAL FACILITIES, 2009**

Sl. No.	Name and Civic of town	Status	Number of Educational Facilities*		Number of Social, Recreational and Cultural facilities	
			Special School for Disabled	Others	No. of Orphanage Home	Working women's hostel
1	2		14	15	16	17
1	Chirala (M + OG)		Ongole(48)	1	1	2
2	Ongole (M + OG)		1	6	3	5
3	Markapur (M)		Ongole(94)	1	1	1
4	Cumbum (CT)		Ongole(110)	1	Markapur(28)	Markapur(28)
5	Podili (CT)		Ongole(50)	1	1	Ongole(50)
6	Chirala (CT)		Ongole(50)	Chirala(2)	Chirala(2)	Chirala(2)
7	Vetapalem (CT)		Ongole(42)	1	1	Chirala(8)
8	Giddaluru (CT)		Ongole(140)	1	Markapur(60)	Markapur(60)
9	Kanigiri (U) (CT)		Ongole(80)	1	Podili(30)	Ongole(80)
10	Pamur (CT)		Ongole(115)	1	Kandukur(62)	Ongole(115)
11	Kandukur (M)		Ongole(43)	2	1	3
12	Mulaguntapadu (CT)		Ongole(28)	Ongole(28)	Ongole(28)	Kandukur(18)
13	Singarayakonda (RS) (CT)		Ongole(30)	Ongole(30)	Ongole(30)	Kandukur(18)

\*If an educational facility is not available in the town, the name of the nearest place and its distance from the town where facility is available has been given

**STATEMENT-V**  
**EDUCATIONAL, RECREATIONAL AND CULTURAL FACILITIES, 2009**

Number of Social, Recreational and Cultural facilities							
Sl. No.	Name and Civic Status of town	No. of Old Age Home	Stadium	Cinema Theatre	Auditorium/ Community halls	Public libraries	Reading rooms
1	2	18	19	20	21	22	23
1	Chirala (M + OG)	2	Guntur(66)	8	4	3	9
2	Ongole(M + OG)	1	1	11	9	1	1
3	Markapur (M)	Chintalapalem(30)	Ongole(94)	6	5	1	1
4	Cumbum (CT)	Chintalapalem(3)	Ongole(110)	1	1	1	1
5	Podili (CT)	Kanigiri(30)	Ongole(50)	3	2	1	1
6	Chirala (CT)	1	Guntur(65)	1	Chirala(2)	Chirala(2)	Chirala(2)
7	Vetapalem (CT)	1	Ongole(42)	3	6	1	1
8	Giddaluru (CT)	Chintalapalem(34)	Ongole(140)	4	2	1	1
9	Kanigiri (U) (CT)	1	Ongole(80)	4	2	1	1
10	Pamur (CT)	Kanigiri(40)	Ongole(115)	1	1	1	1
11	Kandukur (M)	1	Ongole(43)	4	2	1	2
12	Mulaguntapadu (CT)	Ongole(28)	Ongole(28)	Singaryakonda(1)	2	Singarayakonda(1)	Singarayakonda(1)
13	Singarayakonda (RS) (CT)	Ongole(30)	Ongole(30)	2	2	1	1

\*If an educational facility is not available in the town, the name of the nearest place and its distance from the town where facility is available has been given

**STATEMENT - VI**  
**INDUSTRY AND BANKING, 2009**

Sl. No.	Name and Civic Status of town	Names of three most important commodities manufactured			Number of banks			Number of agricultural credit societies	Number of non-agricultural credit societies
		1st	2nd	3rd	Nationalised Bank	Private Commercial Bank	Co-operative Bank		
1	2	3	4	5	6	7	8	9	10
1	Chirala (M + OG)	Edible Oil	Cotton Yarn	Readymade Dresses	11	2	1	4	32
2	Ongole (M + OG)	Bricks	Ceramic Tiles	Cloths	20	8	2	1	71
3	Markapur (M)	Slates	Rice	Dal	6	0	1	0	3
4	Cumbum (CT)	Rice	Beedies	Leaf Plates	4	0	1	1	0
5	Podili (CT)	Rice	Redgram Dal	Jaggery	3	1	1	1	0
6	Chirala (CT)	Handloom Sarees	Bricks	Tobacco	1	0	0	0	0
7	Vetapalem (CT)	Cashew Nuts	Doop Stcks	Beedies	2	0	1	0	4
8	Giddaluru (CT)	Rice	Pots	Ice Creams	4	1	1	2	0
9	Kanigiri (U) (CT)	Washing Soaps	Ice Cream		4	1	1	1	0
10	Pamur (CT)	Oil	Dal	Beedies	3	0	1	1	3
11	Kandukur (M)	Furniture	Oils	Soaps	5	2	1	0	15
12	Mulaguntapadu (CT)				0	0	0	0	0
13	Singarayakonda (RS) (CT)	Bricks	Rice	Leaf Plates	4	0	1	0	0

**STATEMENT - VII**  
**CIVIC AND OTHER AMENITIES IN SLUMS, 2009**

**STATEMENT - VII**  
**CIVIC AND OTHER AMENITIES IN SLUMS, 2009**

Sl. No.	Class, Name and Civic Status of town	Name of the slum	Is it notified	No. of households (approx)	Population of the Slum (approx)	Paved roads (in kms)
1	2	3	4	5	6	7
1	II,Chirala (M + OG)	Housing Board Colony	No	80	257	1
2	II,Chirala (M + OG)	Vital Nagar, Yanadi Colony	Yes	59	279	1
3	II,Chirala (M + OG)	Yanadi Colony, Swarna Road	Yes	67	320	1
4	II,Chirala (M + OG)	Adinarayan Puram	Yes	102	454	1
5	II,Chirala (M + OG)	Srinivasa Nagar Ganjipalem	No	138	454	1
6	II,Chirala (M + OG)	R.O.B.Rehabilitation Colony	No	80	493	1
7	II,Chirala (M + OG)	Waddera Colony	No	131	501	1
8	II,Chirala (M + OG)	Gandhi Nagar Perala	No	93	524	1
9	II,Chirala (M + OG)	Public Health Worker Colony	No	151	587	1
10	II,Chirala (M + OG)	Sri Ram Nagar	No	75	600	2
11	II,Chirala (M + OG)	Mariyampet	Yes	123	630	1
12	II,Chirala (M + OG)	Prakash Nagar	Yes	127	638	1
13	II,Chirala (M + OG)	LBS Nagara	Yes	134	661	1
14	II,Chirala (M + OG)	Ramnagar SC Colony	Yes	147	709	1
15	II,Chirala (M + OG)	Bose Nagar	Yes	158	724	1
16	II,Chirala (M + OG)	Mary Christian Pet	Yes	191	745	1
17	II,Chirala (M + OG)	Vykuntapuram Dhobigunta	Yes	162	763	1
18	II,Chirala (M + OG)	A.R.Nagar and V.N.R Nagar	Yes	160	778	1
19	II,Chirala (M + OG)	Thomaspeta and Hire Peta	Yes	156	780	1
20	II,Chirala (M + OG)	Wood Nagar	Yes	169	808	1
21	II,Chirala (M + OG)	Jowhar Nagar	Yes	181	832	1
22	II,Chirala (M + OG)	Seethamvari Thota	Yes	181	875	1
23	II,Chirala (M + OG)	Gandhi Nagar, Chirala	Yes	191	897	1
24	II,Chirala (M + OG)	Ganjipalem Opp Venkateswara Swamy Temple	Yes	204	918	1
25	II,Chirala (M + OG)	Bonemill area	No	125	962	1
26	II,Chirala (M + OG)	Avvari Vari Street	Yes	187	984	1

**STATEMENT - VII  
CIVIC AND OTHER AMENITIES IN SLUMS, 2009**

System of drainage				Number of latrines				No. of tap points/ public hydrants installed for supply of protected water	Electricity (No. of connections)			Class, Name and Civic Status of town	Sl. No.	
Open	Closed	Both (Open & Closed)	Nil	Pit System	Flush/ Pour Flush (Water borne)	Service	Others		Community	Domestic	Road lighting (points)			Others
8	9	10	11	12	13	14	15	16	17	18	19	20	2	1
OD				0	62	0	0	0	1	80	2	0	II,Chirala (M + OG)	1
OD				0	36	0	0	0	1	59	2	0	II,Chirala (M + OG)	2
OD				0	65	0	0	0	1	62	2	0	II,Chirala (M + OG)	3
OD				0	98	0	0	0	2	100	2	0	II,Chirala (M + OG)	4
OD				0	132	0	0	0	2	138	2	0	II,Chirala (M + OG)	5
OD				0	72	0	0	0	1	80	2	0	II,Chirala (M + OG)	6
OD				0	117	0	0	0	2	131	3	0	II,Chirala (M + OG)	7
OD				0	93	0	0	0	1	93	2	0	II,Chirala (M + OG)	8
OD				0	142	0	0	0	3	151	2	0	II,Chirala (M + OG)	9
OD				1	70	0	0	0	1	75	2	0	II,Chirala (M + OG)	10
OD				0	112	0	0	0	2	123	2	0	II,Chirala (M + OG)	11
OD				0	52	0	0	0	2	127	2	0	II,Chirala (M + OG)	12
OD				0	132	0	0	0	2	134	2	0	II,Chirala (M + OG)	13
OD				0	132	0	0	0	2	147	5	0	II,Chirala (M + OG)	14
OD				0	150	0	0	0	3	158	2	0	II,Chirala (M + OG)	15
OD				0	185	0	0	0	3	191	2	0	II,Chirala (M + OG)	16
OD				0	145	0	0	0	3	162	2	0	II,Chirala (M + OG)	17
OD				0	152	0	0	0	3	160	2	0	II,Chirala (M + OG)	18
OD				0	141	0	0	0	3	156	2	0	II,Chirala (M + OG)	19
OD				0	161	0	0	0	3	169	2	0	II,Chirala (M + OG)	20
OD				0	167	0	0	0	3	181	6	0	II,Chirala (M + OG)	21
OD				0	179	0	0	0	3	181	2	0	II,Chirala (M + OG)	22
OD				0	185	0	0	0	3	191	6	0	II,Chirala (M + OG)	23
OD				0	199	0	0	0	4	204	3	0	II,Chirala (M + OG)	24
OD				0	112	0	0	0	2	125	2	0	II,Chirala (M + OG)	25
OD				0	179	0	0	0	3	187	2	0	II,Chirala (M + OG)	26

**STATEMENT - VII**  
**CIVIC AND OTHER AMENITIES IN SLUMS, 2009**

Sl. No.	Class, Name and Civic Status of town	Name of the slum	Is it notified	No. of households (approx)	Population of the Slum (approx)	Paved roads (in kms)
1	2	3	4	5	6	7
27	II,Chirala (M + OG)	Ikyanagar	Yes	195	1000	2
28	II,Chirala (M + OG)	Yanadi Colony Jalamma Temple	Yes	217	1003	2
29	II,Chirala (M + OG)	Johan Pet	Yes	225	1074	1
30	II,Chirala (M + OG)	Ram Nagar New Colony	Yes	256	1200	2
31	II,Chirala (M + OG)	Ram Nagar Weavers Colony	Yes	280	1218	2
32	II,Chirala (M + OG)	Hari Prasad Nagar	Yes	246	1269	2
33	II,Chirala (M + OG)	V.N.R.Nagar	Yes	266	1289	2
34	II,Chirala (M + OG)	Naidupet	Yes	246	1302	2
35	II,Chirala (M + OG)	(Mosque Street) Ganjipalem	Yes	268	1308	2
36	II,Chirala (M + OG)	Santhi Nagar	Yes	266	1377	2
37	II,Chirala (M + OG)	Social Welfare Colony	Yes	230	1394	2
38	II,Chirala (M + OG)	Along With Railway Track (Objectionable)	Yes	340	1640	2
39	II,Chirala (M + OG)	Ujilipet	Yes	335	1650	2
40	II,Chirala (M + OG)	Vital Nagar	Yes	352	1717	1
41	II,Chirala (M + OG)	Srungara Peta	Yes	389	1902	3
42	II,Chirala (M + OG)	Srinivasa Nagar	Yes	474	2332	3
43	II,Chirala (M + OG)	Vykuntapuram	Yes	513	2543	2
44	I,Ongole (M + OG)	Netaji Colony	No	85	340	0
45	I,Ongole (M + OG)	Satyanarayanapuram West	Yes	150	481	0.8
46	I,Ongole (M + OG)	Pakeerupalem	Yes	121	487	0.33
47	I,Ongole (M + OG)	Marrichetla Palem	No	130	520	0
48	I,Ongole (M + OG)	Moturi Udayam Colony	No	132	528	0
49	I,Ongole (M + OG)	Venkateswara Colony West	Yes	155	587	0.5
50	I,Ongole (M + OG)	Rikshala Bazar (Ramannapet)	Yes	133	593	0.3
51	I,Ongole (M + OG)	Dharavari Kunta	No	151	604	0
52	I,Ongole (M + OG)	Dattatreya Colony	No	155	620	0



**STATEMENT - VII**  
**CIVIC AND OTHER AMENITIES IN SLUMS, 2009**

System of drainage				Number of latrines			Community	No. of tap points/ public hydrants installed for supply of protected water	Electricity (No. of connections)			Class, Name and Civic Status of town	Sl. No.	
Open	Closed	Both (Open & Closed)	Nil	Pit System	Private	Service			Others	Domestic	Road lighting (points)			Others
8	9	10	11	12	13	14	15	16	17	18	19	20	2	1
OD				0	190	0	0	0	3	195	7	0	II,Chirala (M + OG)	27
OD				0	200	0	0	0	4	215	7	0	II,Chirala (M + OG)	28
OD				0	212	0	0	0	4	225	8	0	II,Chirala (M + OG)	29
OD				0	242	0	0	0	5	256	9	0	II,Chirala (M + OG)	30
OD				0	265	0	0	0	5	275	9	0	II,Chirala (M + OG)	31
OD				0	223	0	0	0	4	246	8	0	II,Chirala (M + OG)	32
OD				0	261	0	0	0	5	266	9	0	II,Chirala (M + OG)	33
OD				0	241	0	0	0	4	246	3	0	II,Chirala (M + OG)	34
OD				0	252	0	0	0	5	268	4	0	II,Chirala (M + OG)	35
OD				0	260	0	0	0	5	266	9	0	II,Chirala (M + OG)	36
OD				0	219	0	0	0	4	230	8	0	II,Chirala (M + OG)	37
OD				0	332	0	0	0	6	340	11	0	II,Chirala (M + OG)	38
OD				0	312	0	0	0	6	330	11	0	II,Chirala (M + OG)	39
OD				0	348	0	0	0	7	352	12	0	II,Chirala (M + OG)	40
OD				0	353	0	0	0	7	380	13	0	II,Chirala (M + OG)	41
OD				0	471	0	0	0	9	474	16	0	II,Chirala (M + OG)	42
OD				0	501	0	0	0	10	510	17	0	II,Chirala (M + OG)	43
OD				0	80	0	0	0	0	76	5	0	I,Ongole (M + OG)	44
OD				75	75	0	0	0	2	135	10	0	I,Ongole (M + OG)	45
OD				22	95	0	0	0	4	108	8	0	I,Ongole (M + OG)	46
OD				70	60	0	0	0	0	117	9	0	I,Ongole (M + OG)	47
OD				0	130	0	0	0	0	118	9	0	I,Ongole (M + OG)	48
OD				40	110	0	0	0	0	139	10	0	I,Ongole (M + OG)	49
OD				40	90	0	0	0	4	119	9	0	I,Ongole (M + OG)	50
OD				86	60	0	0	0	0	135	10	0	I,Ongole (M + OG)	51
OD				0	135	0	0	0	0	139	10	0	I,Ongole (M + OG)	52

**STATEMENT - VII**  
**CIVIC AND OTHER AMENITIES IN SLUMS, 2009**

Sl. No.	Class, Name and Civic Status of town	Name of the slum	Is it notified	No. of households (approx)	Population of the Slum (approx)	Paved roads (in kms)
1	2	3	4	5	6	7
53	I,Ongole (M + OG)	Mother Theresa Colony	No	155	620	0
54	I,Ongole (M + OG)	Pragathi Nagar	Yes	207	623	2.3
55	I,Ongole (M + OG)	Gurram Jashuva Colony	No	159	636	0
56	I,Ongole (M + OG)	Chaitanya Nagar	No	162	648	0
57	I,Ongole (M + OG)	N.T.R. Colony	No	162	652	0
58	I,Ongole (M + OG)	Ambedkar Colony	Yes	194	669	1.5
59	I,Ongole (M + OG)	Bhagath Singh Colony	No	162	671	0
60	I,Ongole (M + OG)	Dandupalem and Aravapalem	Yes	205	706	0.3
61	I,Ongole (M + OG)	Arava Colony	Yes	200	706	0.7
62	I,Ongole (M + OG)	Mukthinuthalapadu Donka	Yes	145	734	1
63	I,Ongole (M + OG)	Gopalnagar	Yes	488	742	4
64	I,Ongole (M + OG)	Kesavaswamypet	Yes	231	795	1.1
65	I,Ongole (M + OG)	Military Colony and Yanadi Colony	Yes	269	810	0.5
66	I,Ongole (M + OG)	Soniagandhi Nagar	No	189	850	0.1
67	I,Ongole (M + OG)	Srinagar and Jayaprakash Colony	Yes	273	853	0.2
68	I,Ongole (M + OG)	Balineni Bharath Colony	No	220	885	0.7
69	I,Ongole (M + OG)	Mamidipalem Harijana Wada	Yes	230	890	0.6
70	I,Ongole (M + OG)	Indira Nagar	Yes	259	894	2.2
71	I,Ongole (M + OG)	Gopalnagar 1 to 3 Lines	Yes	320	944	2.9
72	I,Ongole (M + OG)	Sarma College Back Side	Yes	282	971	0.42
73	I,Ongole (M + OG)	Veterinary Hospital Back Side	Yes	282	973	0.8
74	I,Ongole (M + OG)	Gopalnagar 4 th Line, 1st to 6th Cross Roads	Yes	187	1021	3
75	I,Ongole (M + OG)	Pragathi Colony	No	260	1040	0
76	I,Ongole (M + OG)	Guntur Road, Prakasam Colony	Yes	276	1115	0.4
77	I,Ongole (M + OG)	Kondamitta Cross Roads (10th to 14 th Lines)	Yes	331	1140	1.15

**STATEMENT - VII  
CIVIC AND OTHER AMENITIES IN SLUMS, 2009**

System of drainage				Number of latrines				No. of tap points/ public hydrants installed for supply of protected water	Electricity (No. of connections)			Class, Name and Civic Status of town	Sl. No.	
Open	Closed	Both (Open & Closed)	Nil	Private	Service	Others	Community		Domestic	Road lighting (points)	Others			
8	9	10	11	12	13	14	15	16	17	18	19	20	2	1
OD				70	75	0	0	0	0	139	10	0	I,Ongole (M + OG)	53
OD				150	50	0	0	0	0	186	14	0	I,Ongole (M + OG)	54
OD				0	155	0	0	0	0	143	11	0	I,Ongole (M + OG)	55
OD				0	160	0	0	0	0	145	11	0	I,Ongole (M + OG)	56
OD				0	160	0	0	0	0	145	11	0	I,Ongole (M + OG)	57
OD				81	100	0	0	0	3	174	6	0	I,Ongole (M + OG)	58
OD				0	160	0	0	0	0	145	11	0	I,Ongole (M + OG)	59
OD				100	101	0	0	0	4	184	14	0	I,Ongole (M + OG)	60
OD				20	175	0	0	0	2	180	14	0	I,Ongole (M + OG)	61
OD				82	0	0	63	0	0	130	10	0	I,Ongole (M + OG)	62
OD				93	312	0	73	0	12	439	16	0	I,Ongole (M + OG)	63
OD				72	155	0	0	0	3	207	16	0	I,Ongole (M + OG)	64
OD				195	70	0	0	0	4	242	18	0	I,Ongole (M + OG)	65
OD				80	90	0	5	0	60	170	13	0	I,Ongole (M + OG)	66
OD				63	205	0	0	0	3	245	19	0	I,Ongole (M + OG)	67
OD				75	140	0	0	0	0	198	15	0	I,Ongole (M + OG)	68
OD				130	95	0	0	0	3	207	16	0	I,Ongole (M + OG)	69
OD				100	149	0	0	0	3	233	18	0	I,Ongole (M + OG)	70
OD				122	190	0	0	0	6	288	22	0	I,Ongole (M + OG)	71
OD				150	130	0	0	0	2	253	19	0	I,Ongole (M + OG)	72
OD				152	125	0	0	0	3	253	19	0	I,Ongole (M + OG)	73
OD				129	0	0	58	0	5	168	13	0	I,Ongole (M + OG)	74
OD				208	50	0	0	0	0	234	18	0	I,Ongole (M + OG)	75
OD				50	199	0	27	0	8	248	19	0	I,Ongole (M + OG)	76
OD				145	180	0	0	0	5	297	23	0	I,Ongole (M + OG)	77

**STATEMENT - VII**  
**CIVIC AND OTHER AMENITIES IN SLUMS, 2009**

Sl. No.	Class, Name and Civic Status of town	Name of the slum	Is it notified	No. of households (approx)	Population of the Slum (approx)	Paved roads (in kms)
1	2	3	4	5	6	7
78	I,Ongole (M + OG)	Puli Venkataeddy Colony and Indira Colony	Yes	239	1145	0.78
79	I,Ongole (M + OG)	Ekalavya Nagar, Vantavari Colony	Yes	332	1146	0.6
80	I,Ongole (M + OG)	Murthinagar, Yanadi Colony	Yes	342	1181	0.5
81	I,Ongole (M + OG)	Zakaraiah Hospital area	Yes	343	1183	1.5
82	I,Ongole (M + OG)	Indiranagar North and Satyanarayanapuram	Yes	344	1186	1.2
83	I,Ongole (M + OG)	Balineni Srinivasareddy Colony	No	306	1224	0
84	I,Ongole (M + OG)	Hill Colony, Mamidipalem	Yes	361	1246	0.36
85	I,Ongole (M + OG)	Uracheruvu North	Yes	358	1376	0.4
86	I,Ongole (M + OG)	Nehru Nagar	Yes	404	1392	1.5
87	I,Ongole (M + OG)	Jayaprakash Colony	Yes	404	1392	1.5
88	I,Ongole (M + OG)	Islampet North, Karuna Nagar	Yes	275	1532	0.8
89	I,Ongole (M + OG)	Venkateswara Colony	Yes	446	1537	1.9
90	I,Ongole (M + OG)	Kondamitta Cross Roads (1st to 9th Lines)	Yes	446	1539	1.1
91	I,Ongole (M + OG)	Seetarampuram Extension	Yes	447	1543	1.9
92	I,Ongole (M + OG)	Gaddalagunta Tank area	Yes	450	1553	0.6
93	I,Ongole (M + OG)	Kabadipalem	Yes	455	1602	1.77
94	I,Ongole (M + OG)	Sriram Colony	No	170	1615	0
95	I,Ongole (M + OG)	Gandhinagar Vadderagunta Colony	Yes	474	1634	0.3
96	I,Ongole (M + OG)	Vijaya Nagar Colony	Yes	488	1682	1.9
97	I,Ongole (M + OG)	Chinnamalleswara Colony	Yes	496	1712	1.61
98	I,Ongole (M + OG)	Kothadonka Sivaprasad Colony	Yes	506	1746	2
99	I,Ongole (M + OG)	Neelampalem, Gopalanagar	Yes	434	1795	2
100	I,Ongole (M + OG)	Annavarappadu Colony	Yes	536	1849	1.6
101	I,Ongole (M + OG)	Gopalnagar 3rd Bit	Yes	363	1896	1.5
102	I,Ongole (M + OG)	Bilal Colony, Papa Colony	Yes	457	1954	2.3
103	I,Ongole (M + OG)	Thurpupalem	Yes	472	2090	0.5

**STATEMENT - VII  
CIVIC AND OTHER AMENITIES IN SLUMS, 2009**

System of drainage				Number of latrines				No. of tap points/ public hydrants installed for supply of protected water	Electricity (No. of connections)			Class, Name and Civic Status of town	Sl. No.	
Open	Closed	Both (Open & Closed)	Nil	Pit System	Flush/ Pour Flush (Water borne)	Service	Others		Community	Domestic	Road lighting (points)			Others
8	9	10	11	12	13	14	15	16	17	18	19	20	2	1
OD				75	82	0	82	0	5	215	16	0	I,Ongole (M + OG)	78
OD				132	198	0	0	0	3	298	23	0	I,Ongole (M + OG)	79
OD				178	160	0	0	0	5	307	23	0	I,Ongole (M + OG)	80
OD				184	150	0	0	0	4	308	24	0	I,Ongole (M + OG)	81
OD				47	290	0	0	0	2	309	24	0	I,Ongole (M + OG)	82
OD				170	130	0	0	0	0	275	21	0	I,Ongole (M + OG)	83
OD				85	270	0	0	0	3	324	25	0	I,Ongole (M + OG)	84
OD				40	310	0	0	0	5	322	25	0	I,Ongole (M + OG)	85
OD				89	310	0	0	0	10	363	13	0	I,Ongole (M + OG)	86
OD				20	380	0	0	0	3	363	13	0	I,Ongole (M + OG)	87
OD				100	170	0	0	0	10	247	19	0	I,Ongole (M + OG)	88
OD				68	375	0	0	0	12	401	15	0	I,Ongole (M + OG)	89
OD				235	210	0	0	0	4	401	15	0	I,Ongole (M + OG)	90
OD				207	225	0	0	0	5	402	15	0	I,Ongole (M + OG)	91
OD				27	415	0	0	0	5	405	15	0	I,Ongole (M + OG)	92
OD				167	279	0	0	0	6	409	15	0	I,Ongole (M + OG)	93
OD				55	100	0	0	0	78	153	11	0	I,Ongole (M + OG)	94
OD				125	345	0	0	0	5	426	16	0	I,Ongole (M + OG)	95
OD				187	298	0	0	0	5	439	16	0	I,Ongole (M + OG)	96
OD				160	330	0	0	0	0	446	17	0	I,Ongole (M + OG)	97
OD				182	320	0	0	0	3	455	17	0	I,Ongole (M + OG)	98
OD				200	230	0	0	0	10	390	14	0	I,Ongole (M + OG)	99
OD				282	250	0	0	0	6	482	18	0	I,Ongole (M + OG)	100
OD				200	100	0	63	0	4	326	25	0	I,Ongole (M + OG)	101
OD				93	314	0	50	0	8	411	15	0	I,Ongole (M + OG)	102
OD				325	0	0	147	0	6	424	16	0	I,Ongole (M + OG)	103

**STATEMENT - VII**  
**CIVIC AND OTHER AMENITIES IN SLUMS, 2009**

Sl. No.	Class, Name and Civic Status of town	Name of the slum	Is it notified	No. of households (approx)	Population of the Slum (approx)	Paved roads (in kms)
1	2	3	4	5	6	7
104	I,Ongole (M + OG)	Sanjaygandhi Nagar, Yanadi Colony	Yes	619	2133	0.59
105	I,Ongole (M + OG)	Maratipalem	Yes	623	2148	2.31
106	I,Ongole (M + OG)	Chakalipet	Yes	431	2317	1.1
107	I,Ongole (M + OG)	Dhoravari Thota North and South	Yes	762	2626	1.1
108	I,Ongole (M + OG)	Balajinagar and Agraharam Road	Yes	775	2672	1.6
109	I,Ongole (M + OG)	Uracheruvu South, Lambadi Donka	Yes	852	2939	1.4
110	I,Ongole (M + OG)	Thurpupalem and Christianpalem	Yes	698	3410	1
111	I,Ongole (M + OG)	Islampet, Mahindra Nagar	Yes	690	3683	4.5
112	I,Ongole (M + OG)	Indiramma Houses and Rajeev Gruhakalpa	No	1806	7224	0
113	II,Markapur (M)	Venkateswara Nagar	Yes	17	85	0.3
114	II,Markapur (M)	Harijanavada Church Back Side 14th Ward	Yes	25	91	0.7
115	II,Markapur (M)	Satyanarayana Swamy Temple area	Yes	20	97	0.3
116	II,Markapur (M)	White House area	Yes	30	141	0.1
117	II,Markapur (M)	Ist Ward Tarlupadu Road	Yes	48	208	0.3
118	II,Markapur (M)	Nanajathulapeta	Yes	64	276	0.5
119	II,Markapur (M)	Harijanapalem Back Side	Yes	68	279	0.3
120	II,Markapur (M)	Radhakrishna Theater Slum	Yes	81	330	0.4
121	II,Markapur (M)	Harijanavada East Side Y.Palem Road	Yes	58	337	0.5
122	II,Markapur (M)	Bapuji Colony	Yes	77	438	1.4
123	II,Markapur (M)	Ekalavya Colony	Yes	106	469	0.3
124	II,Markapur (M)	Harijanavada 9th Ward Eastern Side	Yes	86	478	0.4
125	II,Markapur (M)	Chennarayunipalli	Yes	111	506	0.1
126	II,Markapur (M)	4th Class Employees Colony	Yes	131	584	0.9
127	II,Markapur (M)	Harijanavada Public Latrines	Yes	140	600	0.9
128	II,Markapur (M)	Santhi Nagar area	Yes	119	634	1.6

**STATEMENT - VII  
CIVIC AND OTHER AMENITIES IN SLUMS, 2009**

System of drainage				Number of latrines				No. of tap points/ public hydrants installed for supply of protected water	Electricity (No. of connections)			Class, Name and Civic Status of town	Sl. No.	
Open	Closed	Both (Open & Closed)	Nil	Pit System	Flush/ Pour Flush (Water borne)	Service	Others		Community	Domestic	Road lighting (points)			Others
8	9	10	11	12	13	14	15	16	17	18	19	20	2	1
OD				234	380	0	0	0	3	557	21	0	I,Ongole (M + OG)	104
OD				197	420	0	0	0	4	560	21	0	I,Ongole (M + OG)	105
OD				200	225	0	0	0	0	387	14	0	I,Ongole (M + OG)	106
OD				213	540	0	0	0	2	685	25	0	I,Ongole (M + OG)	107
OD				200	565	0	0	0	8	697	26	0	I,Ongole (M + OG)	108
OD				100	750	0	0	0	6	766	28	0	I,Ongole (M + OG)	109
OD				293	60	0	345	0	8	628	23	0	I,Ongole (M + OG)	110
OD				350	335	0	0	0	0	621	23	0	I,Ongole (M + OG)	111
OD				75	1700	0	0	0	0	1624	60	0	I,Ongole (M + OG)	112
OD				8	0	0	0	0	1	16	1	0	II,Markapur (M)	113
OD				15	2	0	0	0	1	21	1	0	II,Markapur (M)	114
OD				8	5	0	0	0	1	18	1	0	II,Markapur (M)	115
OD				30	0	0	0	0	1	30	1	0	II,Markapur (M)	116
OD				22	20	0	0	0	1	45	2	0	II,Markapur (M)	117
OD				32	30	0	0	0	1	59	2	0	II,Markapur (M)	118
OD				41	17	0	0	0	1	63	2	0	II,Markapur (M)	119
OD				49	28	0	0	0	1	75	3	0	II,Markapur (M)	120
OD				22	30	0	0	0	1	49	2	0	II,Markapur (M)	121
OD				51	16	0	0	0	1	73	3	0	II,Markapur (M)	122
OD				52	50	0	0	0	2	92	4	0	II,Markapur (M)	123
OD				45	35	0	0	0	1	82	3	0	II,Markapur (M)	124
OD				72	35	0	0	0	2	106	4	0	II,Markapur (M)	125
OD				64	60	0	0	0	2	125	4	0	II,Markapur (M)	126
OD				97	35	0	0	0	2	127	6	0	II,Markapur (M)	127
OD				79	35	0	0	0	2	112	4	0	II,Markapur (M)	128

**STATEMENT - VII**  
**CIVIC AND OTHER AMENITIES IN SLUMS, 2009**

Sl. No.	Class, Name and Civic Status of town	Name of the slum	Is it notified	No. of households (approx)	Population of the Slum (approx)	Paved roads (in kms)
1	2	3	4	5	6	7
129	II,Markapur (M)	Viswasanthi to Head Post Office	Yes	157	681	1.1
130	II,Markapur (M)	Harijanavada ST Ward	Yes	212	684	1
131	II,Markapur (M)	Srinivasa Theater East area	Yes	161	768	0.3
132	II,Markapur (M)	Vijaya Talkies Opp. area	Yes	175	836	0.7
133	II,Markapur (M)	Vaddepeta	Yes	258	1106	0.6
134	II,Markapur (M)	Vijaya Talkies Borewell area	Yes	265	1128	0.9
135	II,Markapur (M)	SC, BC Colony	Yes	307	1256	1.1
136	II,Markapur (M)	Mutarasula Vaari Illu area	Yes	275	1275	1
137	II,Markapur (M)	Srinivasa Theatre Opp. area	Yes	412	1672	1.4
138	II,Markapur (M)	Mutharasulapeta 5th Ward	Yes	372	1920	0.8
139	II,Markapur (M)	Nagulaputta Veedhi area	Yes	382	2007	1.1
140	II,Markapur (M)	Maseed East and West Side area	Yes	508	2349	0.2
141	II,Markapur (M)	Slate Workers Colony	Yes	646	3058	0.6
142	II,Kandukur (M)	Prasanthi Nagar Colony	Yes	50	250	3
143	II,Kandukur (M)	Prakasam Colony	Yes	70	300	3.5
144	II,Kandukur (M)	8th BC Colony	Yes	67	320	3.5
145	II,Kandukur (M)	Yanadi Colony	Yes	77	364	3
146	II,Kandukur (M)	Kotha Harijanapalem	Yes	76	412	3
147	II,Kandukur (M)	Sri Nagar Colony-1	Yes	99	415	2.5
148	II,Kandukur (M)	Cherlo Harijanapalem	Yes	65	487	3
149	II,Kandukur (M)	Venkatadri Harijana Palem	Yes	98	490	3
150	II,Kandukur (M)	Yerragunta Harijana Palem	Yes	103	504	3
151	II,Kandukur (M)	Yerraguntapalem	Yes	125	511	2
152	II,Kandukur (M)	Kandukur	Yes	140	545	1.2
153	II,Kandukur (M)	Thurupu Vaddi Palem	Yes	101	600	0.4
154	II,Kandukur (M)	Dubagunta	Yes	144	633	3.5



**STATEMENT - VII  
CIVIC AND OTHER AMENITIES IN SLUMS, 2009**

System of drainage				Number of latrines				No. of tap points/ public hydrants installed for supply of protected water	Electricity (No. of connections)			Class, Name and Civic Status of town	Sl. No.	
Open	Closed	Both (Open & Closed)	Nil	Pit System	Flush/ Pour Flush (Water borne)	Service	Others		Community	Domestic	Road lighting (points)			Others
8	9	10	11	12	13	14	15	16	17	18	19	20	2	1
OD				142	10	0	0	0	3	141	6	0	II,Markapur (M)	129
OD				151	60	0	0	0	4	200	9	0	II,Markapur (M)	130
OD				150	5	0	0	0	3	158	6	0	II,Markapur (M)	131
OD				151	15	0	0	0	3	172	7	0	II,Markapur (M)	132
OD				214	40	0	0	0	5	255	12	0	II,Markapur (M)	133
OD				205	55	0	0	0	5	258	13	0	II,Markapur (M)	134
OD				202	100	0	0	0	6	295	12	0	II,Markapur (M)	135
OD				98	170	0	0	0	5	272	10	0	II,Markapur (M)	136
OD				384	20	0	0	0	8	406	16	0	II,Markapur (M)	137
OD				298	71	0	0	0	7	364	15	0	II,Markapur (M)	138
OD				202	175	0	0	0	7	369	15	0	II,Markapur (M)	139
OD				452	50	0	0	0	10	497	20	0	II,Markapur (M)	140
OD				556	88	0	0	0	12	634	25	0	II,Markapur (M)	141
OD				0	25	0	0	0	10	28	3	0	II,Kandukur (M)	142
OD				0	35	0	0	0	15	55	4	0	II,Kandukur (M)	143
OD				0	43	0	0	0	13	46	4	0	II,Kandukur (M)	144
OD				0	58	0	0	0	12	61	5	0	II,Kandukur (M)	145
OD				0	49	0	0	0	15	62	5	0	II,Kandukur (M)	146
OD				0	58	0	0	0	12	69	6	0	II,Kandukur (M)	147
OD				0	36	0	0	0	1	49	4	0	II,Kandukur (M)	148
OD				0	60	0	0	0	2	52	6	0	II,Kandukur (M)	149
OD				0	88	0	0	0	15	88	7	0	II,Kandukur (M)	150
OD				85	0	0	0	0	3	95	8	0	II,Kandukur (M)	151
OD				0	75	0	0	0	5	120	9	0	II,Kandukur (M)	152
OD				0	87	0	0	0	15	88	7	0	II,Kandukur (M)	153
OD				0	121	0	0	0	4	128	10	0	II,Kandukur (M)	154

**STATEMENT - VII**  
**CIVIC AND OTHER AMENITIES IN SLUMS, 2009**

Sl. No.	Class, Name and Civic Status of town	Name of the slum	Is it notified	No. of households (approx)	Population of the Slum (approx)	Paved roads (in kms)
1	2	3	4	5	6	7
155	II,Kandukur (M)	Brundavanam	Yes	145	650	3
156	II,Kandukur (M)	Padamati Mangali Palem	Yes	156	662	4
157	II,Kandukur (M)	Thurpu Yadapalem, Salapalem	Yes	143	725	2.5
158	II,Kandukur (M)	Padamati Vaddi Palem	Yes	150	955	3
159	II,Kandukur (M)	Adi Andhra Colony	Yes	232	1020	0.5
160	II,Kandukur (M)	Kesaragunta Colony	Yes	241	1068	4
161	II,Kandukur (M)	Janardhan Colony	Yes	281	1120	3.1
162	II,Kandukur (M)	S.M.Nagar	Yes	266	1172	4
163	II,Kandukur (M)	Nancharamma Colony	Yes	272	1292	2.5
164	II,Kandukur (M)	Khaki Palem	Yes	265	1734	0.5
165	II,Kandukur (M)	Yerravadi Palem	Yes	254	1750	4
166	II,Kandukur (M)	Mutharasi Palem and Varaparla Vari Palem	Yes	387	1896	4

**STATEMENT - VII  
CIVIC AND OTHER AMENITIES IN SLUMS, 2009**

System of drainage				Number of latrines				No. of tap points/ public hydrants installed for supply of protected water	Electricity (No. of connections)			Class, Name and Civic Status of town	Sl. No.	
Open	Closed	Both (Open & Closed)	Nil	Pit System	Flush/ Pour Flush (Water borne)	Service	Others		Community	Domestic	Road lighting (points)			Others
8	9	10	11	12	13	14	15	16	17	18	19	20	2	1
OD				0	125	0	0	0	20	135	10	0	II,Kandukur (M)	155
OD				0	135	0	0	0	15	148	10	0	II,Kandukur (M)	156
OD				0	110	0	0	0	16	125	10	0	II,Kandukur (M)	157
OD				0	123	0	0	0	15	131	10	0	II,Kandukur (M)	158
OD				0	185	0	0	0	15	210	16	0	II,Kandukur (M)	159
OD				0	182	0	0	0	15	222	16	0	II,Kandukur (M)	160
OD				0	135	0	0	0	5	215	19	0	II,Kandukur (M)	161
OD				0	238	0	0	0	18	212	18	0	II,Kandukur (M)	162
OD				0	201	0	0	0	10	231	19	0	II,Kandukur (M)	163
OD				0	212	0	0	0	18	235	18	0	II,Kandukur (M)	164
OD				0	193	0	0	0	18	222	17	0	II,Kandukur (M)	165
OD				0	289	0	0	0	15	312	27	0	II,Kandukur (M)	166

**APPENDIX TO TOWN DIRECTORY**  
**TOWNS SHOWING THEIR OUTGROWTHS WITH POPULATION**

Sl.No.	Name of the town with Location code	Population of Core town	Name of Outgrowth	Population of Outgrowth
1	2	3	4	5
1	Chirala (802987)	87,200	Ipurupalem (Part)	2178
			Kothapeta (Part)	3,564
2	Ongole (802988)	2,04,746	Pernametta (Part)	3,598



**ORGI – ANDHRA PRADESH**  
**English - (10-2011)**



**Directorate of Census Operations,  
Andhra Pradesh & Telangana  
1st Floor, Kendriya Sadan, Sultan Bazar,  
Ministry of Home Affairs,  
Hyderabad - 500 095**

**Email: [dco-and.rgi@censusindia.gov.in](mailto:dco-and.rgi@censusindia.gov.in)  
Website: <http://www.censusindia.gov.in>**

