



Census of India 2011

**KARNATAKA**

**SERIES-30**

**PART XII-A**

**DISTRICT CENSUS HANDBOOK**

**MYSORE**

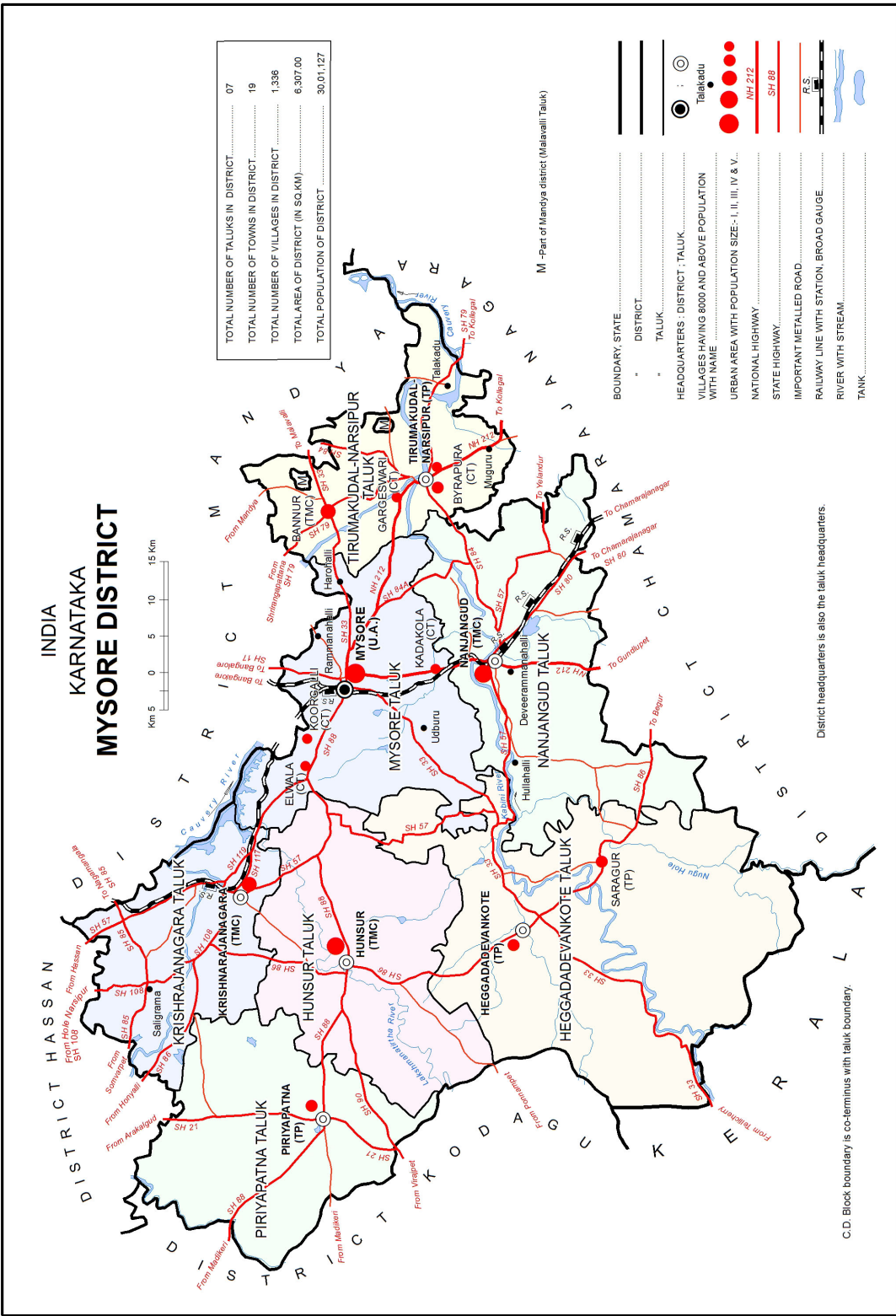
**VILLAGE AND TOWN DIRECTORY**



2011

**DIRECTORATE OF CENSUS OPERATIONS  
KARNATAKA**





© Government of India copyright, 2014.

The maps included in this publication are under © Government of India copyright, 2014.

The responsibility for the correctness of internal details rests with the publisher.

The territorial water of India extend into the sea to a distance of twelve nautical miles measured from the appropriate base line.

The external boundaries and coastlines of India agree with the Record/Master Copy certified by Survey of India.



**CENSUS OF INDIA 2011**  
**KARNATAKA**

**SERIES-30**

**PART XII-A**

**DISTRICT CENSUS HANDBOOK**  
**MYSORE**

**VILLAGE AND TOWN DIRECTORY**



**DIRECTORATE OF CENSUS OPERATIONS**  
**KARNATAKA**



## Motif



**MAHARAJA'S PALACE , MYSORE**

The Palace of Mysore (also known as the Amba Vilas Palace) is a historical palace in the city of Mysore in Karnataka. Designed by the English Architect, Henry Irwin, the Mysore Palace dominates the skyline of Mysore. A three storied structure in the Indo-Saracenic style built between 1897-1912, the palace has beautifully designed square towers at cardinal points, covered with domes. The Durbar Hall with its ornate ceiling and sculpted pillars and the *Kalyanamantapa* (marriage pavilion) with its glazed tiled flooring and stained glass, domed ceiling are worth noting.

Intricately carved doors, the golden howdah (elephant seat), paintings as well as the fabulous, jewel encrusted golden throne (displayed during Dasara) are amongst the palace's other treasures. The walled palace complex houses the Residential Museum (incorporating some of the Palace's living quarters), temples and shrines including the Shwetha Varahaswamy temple. The palace is illuminated on Sundays, Public Holidays as well as during the Dasara Celebrations where 97,000 electric bulbs are used to illuminate it.

**Source-**Archaeological Survey of India





## CONTENTS

	<b>Page No.</b>
Map of the district	i
Inner Cover Page	iii
Motif	v
Contents	vii
Foreword	ix
Preface	xi
Acknowledgements	xiii
History and scope of the District Census Handbook	xv
Brief history of the district	xvii
<b>Analytical Note</b>	
i) Physical features ((1) Location and size ,(2) Physiography, (3) Drainage, (4) Climate, (5) Winds, (6) Rainfall pattern, (7) Forestry, (8) Geology and Soils, (9) Flora and Fauna, (10) Cropping pattern, (11) Irrigation, (12) Natural Wealth, (13) Animal Husbandry, (14) Veterinary Services, (15) Fisheries, (16) Industries, (17) Trade and Commerce, (18) Transport and Communication , (19) Electricity and Power	1
ii) Census Concepts	16
iii) Non- Census Concepts	22
iv) 2011 Census Findings	28
v) Brief analysis of PCA data based on inset tables 1 to 35	31
vi) Brief analysis of the Village Directory and Town Directory data based on inset tables 36 to 45	61
vii) Archaeology	69
viii) Brief description of places of religious, historical importance in villages and places of tourist interest in the towns of the district	69
ix) Scope of village and Town Directory - Column heading wise explanation and coverage of data	72
<b>Village and Town Directory</b>	
Brief Note on Village and Town Directory	81
<b>1.1 Section I- Village Directory</b>	
(a) List of villages merged in towns and outgrowths at 2011 Census	83
(b) CD Block Maps showing Tahsil boundary	84
(c ) Alphabetical list of Villages along with Location Code 2001 and 2011	91
(d) CD Block wise Village Directory in prescribed format	130
(e ) Appendices to Village Directory	
Appendix -I: Summary showing total number of villages having Educational, Medical and other amenities in villages - CD Block level	682
Appendix -I A: Villages by number of Primary Schools	686
Appendix -I B: Villages by Primary, Middle and Secondary Schools	686
Appendix -I C: Villages with different sources of drinking water facilities available	686
Appendix -II: Villages with 5,000 and above population which do not have one or more amenities available	687
Appendix -III: Land utilization data in respect of Census towns	688
Appendix -IV: CD Block wise list of inhabited villages where no amenity other than drinking water facility is available	689
Appendix -V: Summary showing number of Villages not having Scheduled Caste population	689

Appendix -VI: Summary showing number of Villages not having Scheduled Tribe population	689
Appendix -VII A: List of villages according to the proportion of the Scheduled Castes to the total population by ranges	690
Appendix -VII B: List of villages according to the proportion of the Scheduled Tribes to the total population by ranges	708
Appendix -VIII Number of Villages under each Gram Panchayat( C.D Blockwise)	725
<b>1.2 Section II- Town Directory</b>	
(a) Town Directory Statement I - Status and Growth History	728
(b) Town Directory Statement II - Physical aspects and location of towns, 2009	732
(c ) Town Directory Statement III - Civic and other amenities, 2009	734
(d) Town Directory Statement IV - Medical facilities, 2009	736
(e) Town Directory Statement V - Educational, Recreational and Cultural facilities, 2009	738
(f) Town Directory Statement VI - Industry and Banking, 2009	742
(g) Town Directory Statement VII - Civic and other amenities in Slums, 2009	744
(h) Appendix to Town Directory - Towns showing their outgrowth with population	754

## FOREWORD

1. The District Census Handbook (DCHB) is an important publication of the Census Organization since 1951. It contains both Census and non Census data of urban and rural areas for each District. The Census data provide information on demographic and socio-economic characteristics of population at the lowest administrative unit i.e. of each Village and Town and ward of the District. The Primary Census Abstract (PCA) part of this publication contains Census data including data on household amenities collected during 1<sup>st</sup>.phase of the Census i.e. House Listing and Housing Census. The non Census data presented in the DCHB is in the form of Village Directory and Town Directory contain information on various infrastructure facilities available in the village and town viz; education, medical, drinking water, communication and transport, post and telegraph, electricity, banking, and other miscellaneous facilities. Later on, the Telegraph Services were closed by the Government of India on 15<sup>th</sup>. July, 2013. The data of DCHB are of considerable importance in the context of planning and development at the grass-root level.

2. In the 1961 Census, DCHB provided a descriptive account of the District, administrative statistics, Census tables and Village and Town Directory including Primary Census Abstract. This pattern was changed in 1971 Census and the DCHB was published in three parts: Part-A related to Village and Town Directory, Part-B to Village and Town PCA and Part-C comprised analytical report, administrative statistics, District Census tables and certain analytical tables based on PCA and amenity data in respect of Villages. The 1981 Census DCHB was published in two parts: Part-A contained Village and Town Directory and Part-B the PCA of Village and Town including the SCs and STs PCA up to Tahsil/Town levels. New features along with restructuring of the formats of Village and Town Directory were added. In Village Directory, all amenities except electricity were brought together and if any amenity was not available in the referent Village, the distance in broad ranges from the nearest place having such an amenity, was given.

3. The pattern of 1981 Census was followed by and large for the DCHB of 1991 Census except the format of PCA. It was restructured. Nine-fold industrial classification of main workers was given against the four-fold industrial classification presented in the 1981 Census. In addition, sex wise population in 0-6 age group was included in the PCA for the first time with a view to enable the data users to compile more realistic literacy rate as all children below 7 years of age had been treated as illiterate at the time of 1991 Census. One of the important innovations in the 1991 Census was the Community Development Block (CD Block) level presentation of Village Directory and PCA data instead of the traditional Tahsil/Taluk/PS level presentation.

4. As regards DCHB of 2001 Census, the scope of Village Directory was improved by including some other amenities like banking, recreational and cultural facilities, newspapers & magazines and 'most important commodity' manufactured in a Village in addition to prescribed facilities of earlier Censuses. In Town Directory, the statement on Slums was modified and its coverage was enlarged by including details on all slums instead of 'notified slums'.

5. The scope and coverage of Village Directory of 2011 DCHB has been widened by including a number of new amenities in addition to those of 2001. These newly added amenities are: Pre-Primary School, Engineering College, Medical College, Management Institute, Polytechnic, Non-formal Training Centre, Special School for Disabled, Community Health Centre, Veterinary Hospital, Mobile Health Clinic, Medical Practitioner with MBBS Degree, Medical Practitioner with no degree, Traditional Practitioner and faith Healer, Medicine Shop, Community Toilet, Rural Sanitary Mart or Sanitary Hardware Outlet in the Village, Community Bio- gas, Sub Post Office, Village Pin Code, Public Call Office, Mobile Phone Coverage, Internet Cafes/ Common Service Centre, Private Courier Facility, Auto/Modified Autos, Taxis and Vans, Tractors, Cycle-pulled Rickshaws, Carts driven by Animals, Village connected to National Highway, State Highway, Major District Road, and Other District Road, Availability of Water Bounded Macadam Roads in Village, ATM, Self-Help Group, Public Distribution System(PDS) Shop, Mandis/Regular Market, Weekly Haat, Agricultural Marketing Society, Nutritional Centers (ICDS), Anganwadi Centre, ASHA (Accredited Social Health Activist), Sports Field, Public Library,

Public Reading Room, Assembly Polling station, Birth & Death Registration Office. In the Town Directory, seven Statements containing the details and the data of each Town have been presented viz.: (i)-Status and Growth History of Towns,(ii)-Physical Aspects and Location of Towns, (iii)-Civic and other Amenities, (iv)-Medical Facilities, (v)-Educational, Recreational & Cultural Facilities, (vi)- Industry & Banking, and (vii)- Civic & other amenities in Slums respectively. CD Block wise data of Village Directory and Village PCA have been presented in DCHB of 2011 Census as presented in earlier Census.

6. The data of DCHB 2011 Census have been presented in two parts, Part-A contains Village and Town Directory and Part-B contains Village and Town wise Primary Census Abstract. Both the Parts have been published in separate volumes in 2011 Census.

7. The Village and Town level amenities data have been collected, compiled and computerized under the supervision of Sri T. K. Anil Kumar, Director of Census Operations, Karnataka. The task of Planning, Designing and Co-ordination of this publication was carried out by Dr. Pratibha Kumari, Assistant Registrar General (SS) under the guidance & supervision of Dr. R.C.Sethi, Ex-Addl. RGI and Sri Deepak Rastogi present Addl.RGI. Sri A.P. Singh, Deputy Registrar General, (Map) provided the technical guidance in the preparation of maps. Sri A.K. Arora, Joint Director of Data Processing Division under the overall supervision of Sri M.S.Thapa, Addl. Director (EDP) provided full cooperation in preparation of record structure for digitization and validity checking of Village and Town Directory data and the programme for the generation of Village Directory and Town Directory including various analytical inset tables as well as Primary Census Abstract (PCA). The work of preparation of DCHB, 2011 Census has been monitored in the Social Studies Division. I am thankful to all of them and others who have contributed to bring out this publication in time.

(C.Chandramouli)

Registrar General &  
Census Commissioner, India

New Delhi  
Dated : 16<sup>th</sup> June,2014

## PREFACE

Dr. C. Chandramouli, I.A.S. the Registrar General & Census Commissioner, India has traced the history of the district Census Handbooks in the foreword to the 2011 series of the District Census Handbooks (DCHBs). He has also succinctly explained the scope and coverage of the District Census Handbooks. These volumes contain salient data on the population for every village and town as revealed by 2011 Census. It also contains a wealth of information regarding villages and towns which, throw some light on the circumstances in which people live and is therefore relevant to the data on the population. This information is also of considerable importance in the context of planned development.

The District Census Handbook is divided into two parts: Part A - contains information regarding each village and town (Village Directory and Town Directory – non census data collected from various sources) and Part B – containing the population data collected during 2011 Census - the Primary Census Abstract (PCA). The data published in Part B was collected during February-March 2011 in the Population Enumeration.

The process of data collection for the Village Directory and Town Directory (Part A) commenced in 2009 and the reference date is 31.12.2009. The Village Directory formats were mailed to the Deputy Commissioners of Districts for obtaining the village wise particulars through Village Accountants. Similarly the Town Directory formats were mailed to the Commissioners of Corporations, Chief Officers of Town Municipal Councils, Town Panchayats, etc. The village wise and town wise data furnished by these officers were then examined exhaustively for consistency in reporting and comparability with the information published in the District Census Handbooks 2001. The Household Schedules, which were canvassed to collect the population data during 2011 Census, were scanned and data captured was processed electronically through ICR (Intelligent Character Recognition) Technology. The Primary Census Abstract (PCA) was generated centrally on the computers by the Office of the Registrar General, India.

In compilation of the District Census Handbooks, the Census Directorate had the co-operation of various departments of the State/Central Government. The Census Directorate gratefully acknowledges their co-operation.

I take this opportunity to offer my thanks to Dr. C.Chandramouli,I.A.S. the Registrar General & Census Commissioner, India for his valuable guidance and support. I appreciate the supervision and support given by Sri N. Manjini, Joint Director and also thankful to all the officers and officials of this Directorate who have been relentlessly involved in the compilation of this volume.

I am highly grateful to Dr. Pratibha Kumari, Assistant Registrar General (SS), Dr. R.C.Sethi, Ex-Addl. RGI, Sri Deepak Rastogi Addl. RGI. for their guidance and Sri A.P. Singh, Deputy Registrar General (Map), who provided the technical guidance in the preparation of maps. My thanks are also due to Sri A.K. Arora, Joint Director of Data Processing Division for generating the final formats of this publication under the overall supervision of Sri M.S.Thapa, Addl. Director (EDP), ORGI.

Bangalore  
Date: 16<sup>th</sup> June, 2014

T.K.Anil Kumar  
Director  
DCO, Karnataka



**ACKNOWLEDGEMENT**  
**OFFICERS/OFFICIALS ASSOCIATED WITH THIS PROJECT**

**Overall Supervision and Guidance**

Sri N. Manjini, Joint Director

**DCHB SECTION**

Smt. D. Helen Premakumari, Deputy Director

Sri R. Vasudevan, Assistant Director	Dr. H. M. Maralusiddaiah, Assistant Director
Sri B.K. Ramanjanappa, Assistant Director	Smt. Sweta Nandwana, S. I. Gr. I
Smt. M. N. Rathna, S. I. Gr. I	Smt. S. M. Vasantha Kumari, S. I. Gr. I
Sri K.G. Girish Kumar, S. I. Gr. II	Sri P. Jayesh, S. I. Gr. II
Smt. P.K. Shiji, S. I. Gr. II	Sri Sujoy Das, S. I. Gr. II
Sri S. B. Syamkumar, S. I. Gr. II	Sri K.S. Raviprakash, S. I. Gr. II
Sri K. M. Mallikarjuna Swamy, S. I. Gr. II	Sri B. S. Ravishankar, Senior Compiler
Sri P. Vimesh, Compiler	Sri Dinesh V. Ambade, Compiler
Smt. V. C. Nisha, Compiler	Sri M. Venkataramana, Assistant Compiler

**C & T Section**

Sri K. V. Rajeswara Rao, Assistant Director

Smt. B. L. Sarala Devi, S. I. Gr. II	Sri R. Nagendra Prasad, S. I. Gr. II
Sri Traver John, Senior Compiler	Sri B. R. Raghu Nayaka, Compiler
Sri C. V. Ram Kumar, Compiler	

**Map Section**

Smt. M. G. Mangala, Research Officer

Smt. Jyoti Singh, Senior Geographer	Sri N. Srinivas Murthy, Senior Geographer
Smt. A. A. Geetha, Senior Draftsman	Smt. M.S. Poornima, Senior Draftsman
Sri S. Rajendra Kumar, Senior Draftsman	Sri Shivakant Shekar, Draftsman
Sri.B.G. Chandrashekar, S. I. Gr. II	Sri M.S. Manjunatha, Compiler

**ORGI – Data Processing Division**

Sri Jaspal Singh Lamba, DD (EDP)

Ms. Usha, AD (EDP)	Sri Anurag Gupta, DPA Grade 'A'
Sri Mukesh Kumar Mahawar, DPA Grade 'A'	Ms. Shagufta Nasreen Bhat, DPA Grade 'A'
Ms. Kiran Bala Saxena, Sr. Supervisor	Sri Khem Verma Jadson, Sr. Consultant
Sri Yashwant Singh, Jr. Consultant	Sri Shailendar Kumar Vats, Jr. Consultant
Sri Pawan Kumar Sharma, Jr. Consultant	Sri Anuj Kumar, Jr. Consultant





## HISTORY AND SCOPE OF THE DISTRICT CENSUS HANDBOOK

The need of data at the grass root level for the administrative and planning purposes at sub micro level as well as academic studies prompted the innovation of District Census Handbook. District Census Handbook is a unique publication from the Census organization which provides most authentic details of census and non-census information from village and town level to district level. The District Census Handbook was firstly introduced during the 1951 Census. It contains both census and non census data of urban as well as rural areas for each district. The census data contain several demographic and socio-economic characteristics of the lowest administrative unit i.e. of each village and town and ward of the district. The non census data comprise of data on availability of various civic amenities and infrastructural facilities etc. at the town and village level which constitute Village Directory and Town Directory part of the DCHB. The data of DCHB are of considerable importance in the context of planning and development at grass-root level.

In 1961 census DCHB provided a descriptive account of the district, administrative statistics, census tables and village and town directory including Primary Census Abstract. This pattern was changed in 1971 Census and the DCHB was published in three parts: Part-A related to village and town directory, Part-B to village and town PCA and Part-C comprised analytical report, administrative statistics, district census tables and certain analytical tables based on PCA and amenity data in respect of villages. The 1981 census DCHB was published in two parts: Part-A contained village and town directory and Part-B the PCA of village and town including the SCs and STs PCA up to tahsil/town levels. New features along with restructuring of the formats of village and town directory were added into it. In Village Directory, all amenities except electricity were brought together and if any amenity was not available in the referent village, the distance in broad ranges from the nearest place having such an amenity, was given.

The pattern of 1981 census was followed by and large for the DCHB of 1991 Census except the format of PCA. It was restructured. Nine-fold industrial classification of main workers was given against the four-fold industrial classification presented in the 1981 census. In addition, sex wise population in 0-6 age group was included in the PCA for the first time with a view to enable the data users to compile more realistic literacy rate as all children below 7 years of age had been treated as illiterate at the time of 1991 census. One of the important innovations in the 1991 census was the Community Development Block (CD Block) level presentation of village directory and PCA data instead of the traditional tahsil/taluk/PS level presentation.

As regards DCHB of 2001 Census, the scope of Village Directory was improved by including some other amenities like banking, recreational and cultural facilities, newspapers & magazines and 'most important commodity' manufactured in a village in addition to prescribed facilities of earlier censuses. In Town Directory, the statement on Slums was modified and its coverage was enlarged by including details on all slums instead of 'notified slums'.

The scope and coverage of Village Directory of 2011 DCHB has been widened by including a number of new amenities in addition to those of 2001. In the Town Directory, seven Statements containing the details and the data of each town have been presented viz.; (i)- Status and Growth History of towns, (ii)- Physical Aspects and Location of Towns, (iii)-Civic and other Amenities, (iv)-Medical Facilities, (v)-Educational, Recreational & Cultural Facilities, (vi)- Industry & Banking, and (vii)- Civic & other amenities in Slums respectively. CD Block wise data of Village Directory and Village PCA have been presented in DCHB of 2011 census as presented in earlier census. The data of DCHB 2011 Census have been presented in two parts, Part-A contains Village and Town Directory and Part-B contains Village and Town wise Primary Census Abstract. Both the Parts have been published in separate volumes in 2011 Census.



## BRIEF HISTORY OF THE DISTRICT

Earlier to first November, 1975, Karnataka State was known as Mysore. Mysore city is now the headquarters of the district and the Revenue Division. The city is famous for the Dasara festival which is celebrated with pomp and gaiety annually during the Navaratri (September-October). The festival attracts tourists from all over the country and abroad in large numbers to witness *Jambo Savari* - the chief attraction. Besides, the city is also famous for its nearby Brindavan Gardens that are laid out at Krishnarajasagar Reservoir.

According to a legend, the name 'Mysore' is said to be derived from 'MAHISHASURA'. In Sanskrit 'Mahisha' means a buffalo. There is a popular story to substantiate the association of a buffalo with the city's name. In the ancient days, *Mahishashura*, a *Rakshasa* who could at his will assume any form including that of a buffalo, ruled the town. He was very cruel and took pleasure in torturing the *devas* and the *Rishis* living in the hermitages. To seek relief, the *devas* and the *rishis* went to *Kailas*, the abode of Lord Shiva and pleaded him to destroy the cruel *Rakshasa* and establish peace on earth. When Lord Shiva expressed his inability to kill their tormenter, they approached Parvathi, his consort. Thereupon, Parvathi assumed the responsibility by waging a war and finally killed the *Asura* when he took on the form of a buffalo and attacked her. She came to be known as *Mahishasura Mardini*. Later, the ruling family of the Wodeyars of Mysore adopted *Mahishasura Mardini*, also called Chamundeshwari, as their family goddess. Another theory behind naming it as 'MYSORE' is the mention of 'MYSOORU' in the copper plate inscription dated 862 A.D. and later in 11<sup>th</sup> and 12<sup>th</sup> Centuries it was called as 'MAISURNAD' and later it took the Anglicised form of Mysore.

Mysore district is not only rich in antiquarian remains but also enjoys the distinction of yielding the largest number of inscriptions among the districts of the State. Activity of the pre-historic man is noticeable, particularly in the alluvial plains of the river valleys like those of the Cauvery and its tributaries. Artifacts of the Paleolithic, Neolithic and Megalithic phases have been unearthed at several sites located in the taluks of Mysore, Tirumakudal-Narsipur and Nanjangud. Recent excavations at a Megalithic site in Koppa village of Mysore taluk yielded iron implements such as

huge axes, arrow-heads and knives, paddy husk and a three legged jar.

The earliest mention of Mysore in recorded history may be traced to 245 B.C., i.e., to the period of Asoka when on the conclusion of the third Buddhist convocation, a team was despatched to 'Mahisha-mandala' for propagating Buddhism. An old Jaina work of 10th Century mentions that when Bhadrabahu came to the south with Chandragupta in the 3rd Century B.C., he was on his way to the Punnata country. This 'Punnata' corresponds to 'Puonnata' mentioned by Ptolemy and the 'Punnadu Ten Thousand' which the Gangas were ruling during the 5th Century A.D.

Ganga dynasty which appears to have been established in the second century A.D., ruled over the greater part of Mysore district till 1004 A.D., and the tract under their region was known as 'Gangavadi Ninety Six Thousand'. During the third century, the Gangas established their capital at Talakad on the banks of the river Cauvery in Tirumakudal-Narsipur taluk. During this period, the South of the Mysore District formed part of the 'Punnadu Ten Thousand' kingdom with its capital at Kittipura - identified with Kittur on the banks of the river Kabini in Heggadadevanakote taluk. In the 5th Century, Ganga king Avinita married the daughter of Skandavarma the Punnada king and later, his son Durvinita absorbed Punnadu Ten Thousand into the Ganga dominions. During the earlier 9th century, the Rashtrakutas whose capital was at Manyakheta sieged and imprisoned the reigning Ganga king and appointed their own Viceroy to administer the erstwhile Ganga territory. However, later the Ganga king was again restored to power. In the 10th Century, there were matrimonial alliances between the Gangas and the Rashtrakutas resulting in the two powers becoming allies.

In about 1004 A.D., Rajendra Chola invaded the Ganga kingdom, captured Talakad and renamed the place as Rajarajapura. The Cholas captured all the tracts south of the Cauvery along with the areas east to Srirangapatana, Bangalore and Kolar districts. They held these territories for about a century and imposed their own names on the conquered provinces. Accordingly, the south of Mysore district was renamed as 'Mudikonda Chola Mandala' and the Talakad came to be known as 'Rajendra Chola Valanad'. Towards the west, the Cholas subdued Changalva king of

Nanjarajapatna and Piriapatna, who in consequence received the name 'Kulottunga Chola Changalva'.

In 1104 A.D., the Hoyasala king Bittideva, who later assumed the name 'Vishnuvardhana', captured Talakad, conquered the former Ganga strongholds and drove the Cholas out of Mysore. He earned the title 'Viraganga'. The Hoysalas continued their control over the Ganga territory till 14th Century whereafter the Vijayanagara Kings established their supremacy throughout the South. In 1495 A.D., Srirangapatana was captured by Narasanyaka and later on Srirangaraya was appointed as the Viceroy and he ruled over these territories with Srirangapatana as his capital.

The subsequent history of Mysore is closely associated with the rise of Wodeyars of Mysore. The origin of this family is traced to two brothers, Yaduraya and Krishnaraya of Yadava dynasty, who induced by circumstances had moved south from Gujarat to carve out their careers and happened to encamp at Hadinadu on the outskirts of Mysore in about 1399 A.D. Their help was sought for by the ruling family at Hadinadu to vanquish a tormenter. Later the heiress of Hadinadu was offered in marriage to Yeduraya and thenceforth he became the chief of Hadinadu and the founder of the Wodeyar family. These Rajas established themselves as feudatory chiefs under the renovated suzerainty of the Vijayanagara empire. During the reign of Chamaraja Wodeyar III (1513-1533 A.D.) who divided his estate among his three sons, Puragere or Mysore was assigned to Chamaraja Wodeyar, the 'bald'. In about 1524 A.D., a fort was either built or renovated at Mysore. With the decline of Vijayanagar, the Wodeyars of Mysore gradually rose to a position of independence. In 1610 A.D., Raja Wodeyar (1578-1617 A.D.) gained possession of Srirangapatana. The quiet retirement of Tirumalaraya, the Viceroy of Vijayanagara, to Talakad, enabled peaceful occupation of the capital. Raja Wodeyar soon shifted the seat of his government from Mysore to Srirangapatana from where he and his descendants continued to rule the country without any interruption till 1761 A.D. Kantirava Narasara (1638-1662 A.D.) and Chikkadevaraya (1672-1704 A.D.) are amongst the most illustrious rulers of this dynasty. The kingdom extended from the mountain ranges of Chikmagalur to Tumkur districts in the north to Annamalai and Palani hills in the south; from Selam in the east to Belur and Kodagu in the west by 1704 A.D. After the demise of Chikkadevaraya, the royal power began to decline and the administration of

the State fell into the hands of the Dalavayis.

In 1761 A.D., Hyder Ali usurped power and became the de facto ruler of the kingdom for the next twenty years during which the territories of the kingdom were greatly extended. In 1780 A.D. Hyder Ali joined the confederacy formed against the British by the Marathas and the Nizam. In the Second Anglo-Mysore War, Hyder Ali died of sickness in December 1782 A.D. He was succeeded by his son Tipu Sultan who continued the war and defeated the British at Wandiwash in 1783 A.D. However, at the Third Anglo-Mysore War, Tipu Sultan suffered defeat and humiliation. Ultimately, during the Fourth Anglo-Mysore War, when Srirangapatana was besieged in 1799 A.D., Tipu Sultan fought heroically and was slain in the battle field.

With the fall of Tipu Sultan in 1799 A.D., the kingdom was restored to the Wodeyars of Mysore by the British. In 1800 A.D., the seat of the Government was shifted to Mysore which paved the way for a flourished Mysore. Under the suzerainty of the British empire, the Wodeyars of Mysore ruled over Mysore kingdom till the independence of the nation in 1947. However, for 50 years starting from 1831 A.D. to 1881 A.D., the British ruled the State directly through their Commissioners and reinstated the Wodeyar dynasty on the throne in March 1881 A.D. After Rendition when Chamaraja Wodeyar I was crowned as the king, many administrative changes were introduced. The post of the Commissioner was abolished. A British Resident was appointed at the Mysore Court to head the administration of the State. A post of *Deewan* along with that of two advisors was also created. A representative assembly constituting of 144 members was formed and this institution was the first of its kind in the country under the British rule. Subsequent rulers of the State like Krishnaraja Wodeyar IV and Jayachamaraja Wodeyar endeared themselves with the masses by their exemplary actions. The administration of the State was manned by many able and illustrious *Deewans* including Sir M. Visweswaraya who is hailed as the "Maker of Modern Mysore" and Mysore State greatly developed into a model State in the country. The State of Mysore and its surroundings enjoyed an aura of royal splendor and had their share of development.

In September 1947 Mysore became a part of the Union of India and erstwhile Maharaja was appointed as the *Rajapramukh* of the State. As a result of the reorganisation

of the States in 1956, the taluk of Kollegal belonging to the erstwhile Coimbatore district of Tamil Nadu was included in the Mysore district.

In 1997 a new district namely Chamarajnagar was carved out of the Mysore district. Presently Mysore district

consists of seven taluks namely Heggadadevanakote, Hunsur, Krishnarajanagar, Mysore, Nanjangud, Tirumakkudal Narsipur and Piriapatna and the remaining four taluks namely, Kollegal, Yelandur, Chamarajnagar and Gundlupet formed Chamarajnagar district.



# **ANALYTICAL NOTE**





# ANALYTICAL NOTE

## Physical features

Mysore is located at the southern most of the Karnataka State. It has the greatest extent of 99 km. from North to South and 131 km. from East to West. After the bifurcation of Chamarajanagar, Gundlupet, Kollegal and Yelandur to form as a separate district, the total geographical area of the district stands as 6,307sq.km., which ranks at 13<sup>th</sup> place in the State. The most conspicuous areas of very high and very low areas of the district is located at 700 and 950 meters of contour lines above the mean sea level respectively.

### (1)Location and Size

The district lies between the North latitude 11 degree 44 minutes to 12 degree 37 minutes and East longitude between 75 degree 57 minutes to 77 degree 12 minutes. The district is bound on the North by Mandya and part of Hassan districts. On the East, it is bound by Chamarajanagar. Kodagu forms its Western boundary and the Southern portion is covered by Kerala and part of Chamarajanagar district.

### (2)Physiography

Physiographically Karnataka State has been formed into well-defined macro regions of the Indian Union: the Deccan Plateau and the coastal plains and Islands. Further, the State has been divided into four micro regions considering the physiographic characteristics of the regions. The micro regions are the Northern Karnataka Plateau, the Central Karnataka Plateau, the Southern Karnataka Plateau and the Karnataka Coast. Mysore falls with the regions of Southern Karnataka Plateau. The lands of the district form an undulating tableland with granite rocks protruding at odd intervals. The southern taluk of the district is covered with few mountain ranges with dense forests. The principal ranges are the Bettadapura hills in the north-west and the Chamundi Hills near Mysore. The Chamundi betta rises to a height of 1,074 meters above mean sea level. Bettadapura hill is an isolated conical hill of 1,338.6 meters above mean sea level and celebrated temple of Mallikarjuna is situated on top of this hill.

### (3)Drainage

The drainage is generally towards the east and the most important rivers are the Cauvery and the Kabini, which is the tributary of River Cauvery. River Cauvery forms a natural boundary between Mysore and Kodagu districts and has its origin in the Western Ghats. Cauvery flows into the district near Abbur in the northwest of Krishnarajanagar taluk and traverses eastwards. After flowing for some distance in Mandya, the river enters the district again at Ranganathapura in the north-west of Tirumakudal Narsipur (T. Narsipur). The Lakshmanatirtha a tributary of river Cauvery also flows in the district. It rises at Brahmagiri Devasi hills in the Western Ghats in Southern Kodagu. It enters the district near Chikkahejjur in Hunsur taluk flows through Hanagodu, Hunsur and Kattemalalavadi before joining the Cauvery at Sagarakatte in Krishnarajanagara taluk. Among the number of falls on the river bed, one important fall is the Chuncanakatte which is about 20 meters in height and 60 kms. upstream of Krishnarajasagara Dam. The next important river is the Kabini, a tributary of the river Cauvery also originates from the Western Ghats at an elevation of about 2,140 meters in Kerala. The river enters the district near Bavali in the southwest of Heggadadevankote. It is a perennial river. The tributaries of Kabini includes, the Nugu, the Taraka, the Sutnalla, the Barala hole and the Voddallihole. All these tributaries flow into the district at Heggadadevanakote taluk before joining Kabini. The river Gundal also known as the Kaundinya is a tributary of Kabini and joins the river at Nanjangud.

### (4)Climate

Though the climate of the district is moderate throughout the year, it may be divided into four seasons. The summer season starts from March and prevails up to May and is followed by South- West monsoon season or rainy season, which is between June to September. October and November, may be termed as the post-monsoon or retreating monsoon seasons. The period from December to February is the dry or winter season. April is usually the hottest month and December is the coldest month of the

year. Generally the temperature during the period from March to May rises continuously. April being the hottest month, the mean daily maximum temperature is at 34 degree Celsius and the mean daily minimum is at 21.4 degree Celsius. On individual days, the day temperature during summer may exceed 39 degree Celsius. December is the coldest month with the mean daily maximum temperature at 27 degree Celsius and the mean daily minimum at 16.5 degree Celsius. On some days during the period from November to January the minimum temperature may go below 11 degree Celsius. The rainfall and the climate of the district are quite congenial for those working in the fields as well as for those who are engaged in sericulture.

#### (5) Winds

The winds are generally moderate with some strengthening during the southwest monsoon season. During the period from May to September, winds are mostly

westerly or southwesterly. North easterlies and easterlies appear in October and these become more predominant in the next four months. During March and April, winds are mainly southwesterly or westerly in the mornings, while, in the afternoons, blow from directions between north and east. There will be heavy rains and high winds due to depressions and cyclonic storms, which originate in Bay of Bengal. Relative humidities are generally high during the southwest monsoon season.

#### (6) Rainfall pattern

The district falls under southern dry and southern transition agro climatic zones of the State. The taluks of Krishnarajangara, Mysore, Nanjangud and Tirumakudal Narsipur taluks fall under southern dry zone. The rest of the taluks, viz, Heggadadevankote, Hunsur and Piriapatana fall under southern transition zone.

#### TALUK WISE RAINFALL PATTERN, MYSORE DISTRICT

Name of the Taluk	Statistical Parameters	Pre Monsoon	South West Monsoon	Northeast Monsoon	Annual Rainfall
1	2	3	4	5	6
Piriapatna taluk	Average Rainfall(Mm)	202	432	211	845
	Minimum Rainfall (Mm)	84	191	59	488
	Maximum Rainfall (Mm)	337	753	442	1259
	Standard Deviation (Mm)	64	144	97	180
	C.V(%)	32	33	46	21
Hunsur taluk	Average Rainfall(Mm)	207	386	223	816
	Minimum Rainfall (Mm)	37	172	42	429
	Maximum Rainfall (Mm)	385	737	850	1416
	Standard Deviation (Mm)	86	123	142	209
	C.V(%)	41	32	64	26
Krishnarajanagara taluk	Average Rainfall(Mm)	200	327	241	768
	Minimum Rainfall (Mm)	68	98	64	351
	Maximum Rainfall (Mm)	426	583	644	1408
	Standard Deviation (Mm)	91	114	127	229
	C.V(%)	46	35	53	30
Mysore taluk	Average Rainfall(Mm)	208	339	229	776
	Minimum Rainfall (Mm)	56	122	73	406
	Maximum Rainfall (Mm)	365	774	725	1597
	Standard Deviation (Mm)	86	136	125	245
	C.V(%)	41	40	55	32

## TALUK WISE RAINFALL PATTERN, MYSORE DISTRICT

Name of the Taluk	Statistical Parameters	Pre Monsoon	South West Monsoon	Northeast Monsoon	Annual Rainfall
1	2	3	4	5	6
Heggadadevanakote taluk	Average Rainfall(Mm)	230	410	195	835
	Minimum Rainfall (Mm)	60	144	57	471
	Maximum Rainfall (Mm)	414	698	474	1212
	Standard Deviation (Mm)	80	136	96	195
	C.V(%)	35	33	49	23
Nanjangud taluk	Average Rainfall(Mm)	196	326	215	737
	Minimum Rainfall (Mm)	53	101	42	332
	Maximum Rainfall (Mm)	607	588	563	1348
	Standard Deviation (Mm)	94	126	106	191
	C.V(%)	48	39	49	26
Tirumakudal - Narsipur taluk	Average Rainfall(Mm)	178	324	225	728
	Minimum Rainfall (Mm)	60	100	58	367
	Maximum Rainfall (Mm)	349	641	619	1242
	Standard Deviation (Mm)	67	133	108	196
	C.V(%)	38	41	48	27

Source: Karnataka State Natural Disaster Monitoring Centre

The average Rainfall in the district ranges from 845 Mm in Periyapatna taluk to 728 Mm in T.Narasipur taluk. Among the taluks in the district the premonsoon rainfall contributes 24 to 28 per cent of the annual rainfall, south west monsoon contributes 43 to 51 per cent and north east monsoon contributes 23 to 31 per cent of the annual rainfall. The co-efficient of variation ranges from 32 to 48 per cent for pre monsoon season, the highest variability (48 per cent) being in Nanjangud taluk. The co-efficient of variation for south-west monsoon ranges from 32 to 41 per cent, the highest being in T.Narasipur taluk. The co-efficient of variation for north east monsoon ranges from 46 to 64 per cent, the highest being in Hunsur taluk. The co-efficient of variation for annual rainfall ranges from 21 to 32 per cent. Mysore taluk experiences high variability of rainfall.

### (1) Forestry

Forest area accounts for 9.3 per cent of the total geographical area of the district. Heggadadevanakote and Periyapatna taluks have vast forest area, when compared with other taluks. These forests are classified as moist deciduous forest. The Mysore rulers had made the sandal wood tree a State property as early as in the days of Chikkadevaraya.

Teak was always a royal tree and protected. The forest products are exploited on the principle of progressive and sustained yield and sold to various industries and individuals as per government policy. The raw materials allotted are plywood, matchwood, softwood, and packing case wood. The industries are permitted to extract softwood from the areas leased to them.

Government has opened a few fire wood depots in the district to make available firewood for domestic use.

### (2) Geology and Soils

The Mysore district exposes a vast expanse of migmatite gneisses (popularly known as peninsular gneissic complex) within which clongate raffs and enclaves of supracrustal rocks consisting of high-grade schists occur. The migmatities are the predominant rock types occupying the vast stretch of plain terrain in the district. The high-grade schists are noticed as rafts within the gneissic complex in the southern part of the district. It is the largest schist belts with the length of 70 km. and a maximum width of 10 km. It contains garnetiferous Kyanite-sillimanite-staurolite, fuchsitic quartzite, Kyanite, quartzite, crystalline, limestone, dolomite, garnetiferous, pyribolite and amphibolite,

ironstone, metaultramafic schists intruded by basic dykes (dolerite, amphibolite). The schist band occurring at north-northwest of Nanjangud is about 8 km. in length and comprises of hornblende- granulite, fuchsite quartzite and calc-silicate rocks. The existence of layered complexes near Konkanhundi and Lalithadripura was brought to light recently. The Chamundi granite, which has been dated around 800 m.y., represented the youngest igneous activity in the district. Several dykes of felsite and porphyry, associated with Chamundi granite episode occur in clusters and are found to the north-west of Mysore. The charnockites or the granulitic hypersthene rocks are found in small bands in the vast stretch of plain terrain to the west of Piriapatna in the western border of the district.

The soils of the district are predominantly red Loams and derived from granites and gneisses and vary from pure sandy soils to typical block cotton soils. According to National Bureau of Soil Survey and land use planning, the soils of the district are grouped as Ustalfs- Tropepts, Usterts- Tropepts, Rock outcrops and Ustalfs- Orthents. Patches of Schists are found in Tirumakudal Narsipur. The western taluks of Piriapatna, Hunsur and Heggadadevankote are covered with hilly terrain and contain red shallow gravelly soils. Deep red loams occasionally interspersed with black soils are found in Tirumakudal Narsipur taluk. The red soils are generally shallow to deep, red to pale brown in colour, well drained, does not contain lime nodules at depth. The black soils are shallow from four to five feet in depth, contain lime nodules rich in bases with good water holding capacity. The soils of the district are generally alkaline to neutral in reaction. There are few acidic soils in the district. The soils in all the taluks are normal in phosphorous except in Tirumakudal Narsipur taluk, where the soluble salt content is normal, the organic matter content is high, the availability of phosphorous is poor and the soils contain variable amounts of potassium.

### (3) Flora and Fauna

**Flora:** The structure of moist deciduous forest consists of a tree layer with an open canopy. A number of good timber trees are native here. Nandi (*Lagerstroemia microcarpa*), saguvani (*Tectona grandis*) and matti (*Terminalia alata*) dominate in some places. Especially prominent during the dry period are the white flowers of

Konanakombu (*Radermachera xylocarpa*) and the red flowers of Kempuvani (*Erythrina indica*) and bilisulige (*Pterocarpus marsupium*). The composition and frequency of the canopy trees vary depending on soil and rainfall.

The dry deciduous forest is adapted to a longer dry period. The trees are shorter, often armed. The undergrowth forms thorny thickets. Climbers are wiry and often with latex. Sclerophyllous and succulent xerophytes are not frequent. Survival during the dry months and protection from browsing are priorities for this type of vegetation. Dinduga (*Anogeissus latifolia*), taremara (*Terminalia bellerica*) and alale (*Terminalia Chebula*) are the principal broad-leaved trees of these forests. *Crotalaria berteriana* with silky leaves and yellow flowers is a common and elegant shrub.

To summarise, there are two types of vegetation in the district- the wet and the dry. The Southern Mountain and Moist Deciduous belong to the wet type. The Dry Deciduous and the Thorn-Scrub belong to the dry type. Irrigation and agriculture have modified part of the plant cover. Sanctuaries and parks have helped in preserving other areas.

**Fauna:** Mysore district has a rich colourful heritage in respect of wildlife. The forests of the district offer good habitat for larger grazing animals like gaur and deer. The old Mysore plateau includes moist and dry deciduous forests and undulating plains. This area harbours a rich and variegated array of wild animals and is probably best known by naturalists. There is a good representation of the sambar and spotted deer, which seems to prefer a semi- degraded habitat.

The notable fauna that is found in the district is as follows:

The tiger (*Panthera tigris*), the most magnificent of the greater cats, is called huli and some *hirey huli* in Kannada. Panthers (*Panthera pardus*) are common and constitute the co-predators of the tiger. Panthers are also nocturnal. The jungle cat (*Felis chaus*) or *kadu bekkumainly* prey upon rats, lizards and birds and also potential predator of chital fawns. The Indian or wild dog or *silunayii* (*Cuon alpinus*) is the real competitor to the tiger and panther. The small Indian civet (*Viverricula indica*) or *punugina bekku* and the toddy cat or common palm civet *paradoxurus*

*Hermaphroditus* is the animals of the civet tribe in the district. Both are small, long and low to ground animals with long nails. The common mongoose *Herpestes edwardsii* and striped-necked mongoose *Herpestes vitticollis* are common here.

The two primates in the district are the bonnet macaque (*Macaca radiate*) and the common langur (*Presbytis entellus*). The bonnet monkey is the familiar red monkey of South India, common around shrines and jungleside towns. They are omnivorous, often found near water and are excellent swimmers. langurs are vegetarians and seen in fair numbers. The bonnet monkey is called *kapi*, *kothi*, *manga* and common langur as *muscia* or *muela*.

The Indian giant squirrel or kendalilu, *Ratufa indica* is the largest of all squirrels, arboreal and diurnal. The other diurnal squirrel of the area is the familiar three stripped palm squirrel or alilu. The fascinating large brown flying squirrel (*haruva bekku*) is even bigger than the giant squirrel.

Chital or spotted deer, are found all over the forests and are among the commonest wild animals. Minas and fantail flycatchers are often seen.

#### (4) Cropping pattern

The perennial flow of the river Cauvery and its tributaries had helped the alluvial valleys to bloom as fertile agricultural fields right from the pre-historic periods. Moreover, the eastern, southern and western parts of the district being on the edge of the ghats receives good amount of rainfall. In addition, irrigation through well, tank and canals have helped agriculture and horticulture flourish in the district

Paddy, Ragi, Jowar and Maize are the major cereal crops grown in all the seven taluks of the district. Paddy and Ragi occupy large area under cultivation. Under cereals, Tur, Gram and oil seeds are the other important pulses. Sugarcane, tobacco and cotton are cash crops.

The below table states the data with regard to area under each crop in all the seven taluks of the district.

Permanent fallows are areas under roads, tanks, gramatanas and other non- agricultural purpose. The distribution of area under different source of irrigation in each taluk according to the statistics provided by the Directorate of Economics and Statistics is given below.

#### AREA, PRODUCTION AND AVERAGE YIELD OF PRINCIPAL CROPS FOR 2009-2010 UNDER ALL SEASONS

Principal Crops	Irrigated			Unirrigated			Total		
	Area in hectare	Production in tonnes	Yield in kg. per hectare	Area in hectare	Production in tonnes	Yield in kg. per hectare	Area in hectare	Production in tonnes	Yield in kg. per hectare
1	2	3	4	5	6	7	8	9	10
Paddy	123650	572592	4874	0	0	0	123650	572592	4874
Rice	123650	381919	3251	0	0	0	123650	381919	3251
Jowar	267	394	1555	13236	10109	804	13503	10503	819
Bajra	0	0	0	0	0	0	0	0	0
Maize	1581	6027	4013	27810	86473	3273	29391	92500	3313
Ragi	2579	6413	2617	62069	114478	1941	64648	120891	1968
Wheat	0	0	0	0	0	0	0	0	0
Total small Millets	-	-	-	-	-	-	0	0	0
<b>Total cereals and Millets</b>	-	-	-	-	-	-	<b>231192</b>	<b>605813</b>	<b>2758</b>
<b>Total Pulses</b>	-	-	-	-	-	-	<b>128719</b>	<b>65490</b>	<b>536</b>

**AREA, PRODUCTION AND AVERAGE YIELD OF CROPS FOR 2009-10 UNDER ALL SEASONS**

<b>Crops</b>	<b>Area in hectares</b>	<b>Production in tones</b>	<b>Yield in Kgs per hectare</b>
<b>1</b>	<b>2</b>	<b>3</b>	<b>4</b>
<b>CONDIMENTS AND SPICES CROPS</b>			
Dry Chillies	364	1706	4933
<b>OIL SEEDS</b>			
Sesamum	10079	7095	741
Linseed	0	0	0
Nigerseed	2819	1153	413
Rape & Mustard	0	0	0
Sunflower	2482	1189	504
Soyabean	0	0	0
Safflower	0	0	0
Groundnut	5855	4343	781
Crop Total Oil seeds	23990	14686	644
<b>COMMERCIAL CROPS</b>			
Cotton	41255	54175	235
Sugarcane	13393	897484	112
Tobacco	83050	58700	744
Sunhemp	0	0	0
Mesta	0	0	0
<b>PLANTATION AND HORTICULTURAL CROPS</b>			
Coconut	22070	130899	5991
Onion	10	35	3684
Castor	2755	906	346
Tomato	2509	43361	17282
Brinjal	861	17723	20584
Banana	4454	131054	29424
Grapes	15	467	31127
Mango	3139	13482	4295
Papaya	64	2105	33216
Cashewnut (rawnuts)	190	144	766
Guava	70	827	11819
Sapota	922	4884	5297
Cashew nut (processed)	190	36	192
Lemon	13	105	8076
Sweet Potato	16	105	6637
Potato	116	718	6515
Beans	148	1095	7399
Cabbage	253	4698	18568
Tapioca	115	965	8478
Pomogranate	7	75	10752
Arecanut (Raw)	1066	3739	3543

**AREA, PRODUCTION AND AVERAGE YIELD OF CROPS FOR 2009-10 UNDER ALL SEASONS**

Crops	Area in hectares	Production in tones	Yield in Kgs per hectare
1	2	3	4
Areca nut (Processed)	1066	757	717
<b>CONDIMENTS AND SPICES CROPS</b>			
Dry Chillies	1423	3357	2483
Turmeric	1935	9896	5114
Garlic	0	0	0
Coriander	61	30	495
Dry Ginger	1801	65507	3674
Black Pepper	166	616	375
Cardamom	0	0	0

Source: Fully revised estimates of principal crops in Karnataka for the year 2009-2010, Directorate of Economics and Statistics, Bangalore.

**LAND HOLDINGS IN HECTARES 2005-06**

SL No.	Name of Taluk	Marginal (Below 1)		Small (1-2)		Semi-Medium (2-4)		Medium (4-10)		Large (10 and above)		Total Holdings	
		Holder Area	Holder Area	Holder Area	Holder Area	Holder Area	Holder Area	Holder Area	Holder Area	Holder Area	Holder Area	Holder Area	Holder Area
1	2	3	4	5	6	7	8	9	10	11	12	13	14
1	Molakalmuru	5991	3024	5833	8352	4483	12158	2359	13650	458	6942	18824	44126
2	Challakere	16768	8943	18810	27156	16576	43257	5434	49562	1832	27385	62520	156302
3	Chitradurga	20171	11388	18535	26428	11525	30720	4609	26506	703	10080	55543	105122
4	Holalkere	19637	11161	14302	20273	7597	20379	2620	14601	222	3632	44378	70046
5	Hosdurga	23140	11948	14202	20140	8276	22644	3645	20956	475	6671	49738	82359
6	Hiriyur	16494	8872	15472	22446	11558	31387	6532	38353	1316	20120	51372	121178
<b>Total</b>		<b>102201</b>	<b>55336</b>	<b>87154</b>	<b>1E+05</b>	<b>60015</b>	<b>160545</b>	<b>25199</b>	<b>163628</b>	<b>5006</b>	<b>74830</b>	<b>282375</b>	<b>579133</b>

Source: Mysore District at a glance 2009-10, District Statistical Office, Mysore.

The landholdings for the year 2005-06 of different size are given in the above table. The size of the agricultural holdings is one of the important factors that determine the productivity of the land. From the above table it is observed that the number of marginal holdings below one hectare and small holdings of size one to two hectares constitute 88.83% of the total holdings. Only 0.15% holder own land more than ten hectares.

As a result of the implementation of various tenancy laws, measures regarding consolidation of holdings and other land reforms, the agricultural land is now found distributed amongst a large number of land holders.

Mysore district is divided into two Agro- climatic zones

namely Southern Dry Zone and Southern Transition Zone. The Southern Dry Zone consists of Nanjangud, Yelandur, T. Narasipur, Mysore and Krishnarajanagar taluks. Since more than 50 per cent of rain is received during Kharif season, this zone is also known as Kharif Zone. The soils in this part of Mysore are red sandy loams and black soils, which are suitable for growing principal crops like paddy, ragi, pulses, minor millets and sugarcane. The remaining taluks namely, Heggadadevankote, Hunsur and Piriapatna comes under Southern Transition Zone. Potato, onion, tomato, beans, brinjal, banana, grapes, mango, papaya, cashewnut, guava, sapota and lemon are plantation and horticultural crops grown in the district. Among the

condiments and spices, dry chillies, turmeric, dry ginger, black pepper, arecanut, coriander and coconut are being raised in the district. The details regarding its area, production and yield can be seen from the above table.

### **(11) Irrigation**

The inscription of the Gangas, Cholas, Hoysalas, the Vijayanagara and the Mysore rulers speaks of the various means of irrigation facilities that were developed and patronaged by them. These inscriptions talk about canals, tanks, sluices and other sources existed during their regime. Not only these facilities were created, but considerable efforts were made for the conservation of these facilities by way of undertaking of repairing works or de-silting of tanks and so on. An irrigation commission was set up by the Government of India and the commission in its report in March 1972 A.D. made specific recommendations on the need for systematic development of command area in the country. On the basis of its recommendation, the State Government constituted the Command Area Development Authority (CADA) of the Cauvery Basin projects at Mysore during 1974 A.D. to ensure rapid and optimum utilization of irrigation potential created through major and medium projects. The CADA was made an autonomous statutory body as per the CADA act of 1980.

Prior to Independence, Krishnarajasagar was the only major irrigation project undertaken in the district. After the initiation of Five-year plan, couple of projects were accorded government approval and were completed. After the construction of famous Krishnarajasagar dam, on the river Cauvery, the construction of left and right Bank canal was proposed. The left bank canals were designed to provide irrigational facilities for 79,800 hectare in Mandya taluk and the right bank canal was to irrigate Mysore district. About an area of 32,325 hectare is benefited under the project. Another project that was completed is the Nugu reservoir project, which consists of two canals extended from the reservoir, constructed across the river Nugu, a tributary to the river Kabani near Birwal village in Heggadadevankote taluk. The project was initiated in the year 1946 A. D. and was completed in 1959 A. D.

Sagare Doddakere project is another completed

irrigation project constructed across the Bandigaduhalla, a tributary to river Kabani near Hegnur village in Heggadadevankote taluk. In the same taluk, Hebballa reservoir project has been completed. An earthen dam has been constructed across the Hebballa, a tributary to the Taraka river in the taluk. An area of 1,235 hectare in the taluk is benefited under this project. The district is also benefited by the Hemavathy Gorur reservoir project in Hassan. About 2,266 hectare in Krishnarajanagar taluk of the district receives irrigation facility. Similarly, the district is benefited by Harangi project at Somvarpet taluk of Kodagu district. The taluks which are covered under this project are Krishnarajanagara and Piriapatna covering an area of 12,309 hectare and 12,185 hectare respectively.

Among the ongoing projects, the taraka project comprises of a reservoir across the river Taraka, a tributary to river Kabani near Penjahalli village in Heggadadevankote taluk. It has been designed to construct two canals on both banks, in order to provide irrigation to an extent of 7,040 hectares in the taluk. The height of the dam is 32 metre and has submerged an extent of 1,093 hectares without affecting any village.

Another project, which is on the progress in the same taluk, is the Kabani, which comprises of a reservoir across the river Kabani, a tributary to river Cauvery near Beechanahalli and Bidarhalli in the taluk. It is expected to cover an area of 87,900 hectare under this project. The dam is 28.96 metre high with the storage capacity of 552.42 m. The construction of the dam has affected 36 villages with the population of 21,000, submerging an extent of 6,402 hectares. The other completed and on-going medium sized irrigational projects in the district are, namely DD Urs Canal, Chikkahole, Gundal, KRS Modernisation and Nallur Amanikere irrigation projects which are providing irrigation facility to large areas in the district.

### **Natural Wealth**

Though the district is not rich in its mineral wealth, occurrence of few of them is reported from certain parts of the district. These deposits include chromite, corundum, graphite, kyanite, magnesite, limestone and dolomite, vermiculite, and ornamental building stones. Chromites



occur in altered ultra-basic rocks. Workable deposits of various grades and varying extent of chromites occur mostly to the west of the line joining Mysore city and Nanjangud town. Occurrences of corundum are reported from Hunsur, Heggadadevankote and T. Narsipur taluks. Crystalline graphite in the form of an lenticular body occurs at Heggadadevankote. Also in the same taluk, Kyanite and sillimanite occur mostly together as constituents of the pelitic schists, quartzites and gneisses over a vast stretch of the taluk. Deposits of magnesite which occur as a network of intersecting veins in the ultrabase rock are extracted in Hunsur, Mysore and Nanjangud taluks. Notable deposits

of limestone and dolomite are quarried in Heggadadevankote taluk and these are gray in colour interlayered with their cherty quartzite. Soapstone is quarried in Mysore and Heggadadevankote taluks. Vermiculite which occurs at the contact of the ultramafic rocks and the gneisses is being extracted in Hunsur and Mysore taluks. Apart from these, minor minerals like building stones, ornamental stones, brick earth, ordinary sand, molding sand, and lime kanakar are available in most parts of the district. The taluk wise details of major and minor minerals resources available in the district are given in the following table.

#### TALUK WISE MINERAL RESOURCES OF THE DISTRICT

SL. No.	Taluk	Type of Mineral		Remarks
		Major	Minor	
1	2	3	4	5
1	Piriyapatna	-	Building Stone, Ornamental Stone	-
2	Hunsur	Magnesite, Vermiculite, Corundum	Ornamental Stone, Brick earth, Ordinary sand, Building sand	-
3	Krishnarajanagara	Vermiculite	Building Stone, Brick earth	-
4	Mysore	Magnesite, Felsite, Steatite (Soap Stone), Dunite, Vermiculite	Building Stone, Brick earth	Because of variegated colours of felsite, they are used in various building constructions. Enough scope is there for investigation due south and south-west of Mysore district.
5	Heggadadevankote	Graphite, White quartz, Corundum, Lime stone, Dolomite, Kyanite, Magnesite, Sillimanite, Soap stone	Ordinary sand	Bands of Dolomite are exposed near Bettadabidu on the road to H.D.Kote and about 7 Million Tonnes of Dolomite is estimated to be available.
6	Nanjangud	Magnesite, Dunite, Chromite, Asbestose	Ornamental Stone, Brick earth, Ordinary sand, Building stone, Lime Kanakar	Magnesite: Hullahalli and Karya are held under mining lease. Good quality of Magnesite can be made available in Hanagodu in Hunsur taluk. Asbestose: Eventhough the blocks are held under lease the out crop is traced upto 3Kms and deserves further exploration. West of Mavinahalli can also be investigated. Konur 20Km SE of Nanjangud can be taken up. Ornamental Stone: The Ornamental stone, building stone resources are quite large and needs investigation.
7	Tirumakudal - Narsipur	Moulding sand, Corundum	Ordinary stone, building stone	-

Source: Department of Mines & Geology, Govt. of Karnataka.

**(12) Animal Husbandry**

The livestock wealth occupies a vital place in any rural economy, as it constitutes the basis for agricultural prosperity. Livestock development in the district has undergone revolutionary changes in the recent past. Right from the days of Vijayanagar viceroys, importance was given to livestock rearing. More importance was given to breeding of indigenous cattle. Two types of cattle namely, the Hallikar breed known for drought cattle and Amrit Mahal were reared on a large scale in the district. Even today breeding of these two varieties are being undertaken throughout the district.

As a result of Intensive Poultry development program, the district poultry population has increased to 32,92,560 by 2007. There is one 'Poultry Rearing Centre' at T. Narsipur and one 'Intensive Poultry and Egg Marketing Centre', at Mysore.

As per the statistics of the livestock Census 2007, the district has the livestock population of 11,90,176. The district ranks at 2nd place in its total cattle population. Sheep-breeding, rearing of goats, dogs and rabbits are also of considerable importance. The district is the 5th largest in the State in poultry.

**DISTRIBUTION OF LIVESTOCK POPULATION IN THE DISTRICT**

SL. No.	Name of Livestock	Total Livestock
1	2	3
1	Cattle	341011
2	Buffaloes	193260
3	Sheep	931885
4	Goats	368730
5	Pigs	4663
6	Rabbits	37
7	Dogs	64701
8	Others	8238
	<b>Total livestock</b>	<b>1912525</b>
	<b>Total poultry</b>	<b>1774227</b>

Source: Livestock Census, 2007, Karnataka at a glance, 2010-2011, Directorate of Economics and Statistics, Bangalore.

**(14) Veterinary Services**

The adoption of modern techniques of breeding, feeding management and disease control has contributed to the overall enhancement of the productivity of livestock and the spread has resulted in improvement in animal

health. In all Mysore has 182 veterinary institutions catering to the needs of the livestock population in the district. The following table furnishes category wise number of veterinary service institution available in the district :

**VETERINARY INSTITUTIONS IN THE DISTRICT FOR THE YEAR 2009-10**

SL. No.	Taluks	Veterinary hospitals	Veterinary dispensaries	Primary veterinary centres	Veterinary mobile dispensaries	Artificial insemination centres	Others	Total
1	2	3	4	5	6	7	8	9
1	Piriyapatna	1	10	13	1	1	0	26
2	Hunsur	3	4	11	1	1	5	25
3	Krishnarajanagara	2	12	9	1	0	0	24
4	Mysore	6	10	12	1	0	0	29
5	Heggadadevankote	2	7	10	1	1	0	21

**VETERINARY INSTITUTIONS IN THE DISTRICT FOR THE YEAR 2009-10**

SL. No.	Taluks	Veterinary hospitals	Veterinary dispensaries	Primary veterinary centres	Veterinary mobile dispensaries	Artificial insemination centres	Others	Total
1	2	3	4	5	6	7	8	9
6	Nanjangud	2	17	12	1	1	0	33
7	Tirumakudal-Narsipur	2	9	7	1	0	5	24
	<b>District Total:</b>	<b>18</b>	<b>69</b>	<b>74</b>	<b>7</b>	<b>4</b>	<b>10</b>	<b>182</b>

Source: Mysore District at a glance 2009-10, District Statistical Office, Mysore.

**(15) Fisheries**

Fishing activity is confined to inland fishing sources through its rivers, reservoirs, tanks, ponds and wells. There are 92 major tanks and 189 minor tanks in the district. To augment the fishing activity in the district, private agencies were also encouraged to venture into this sector to explore all possible means. There are 11 fish farms engaged in fish seed production, fish rearing and nurseries. Further seven ice plants, two cold storage and one frozen plant support this activity. Marketing which is most important of any economic activity is provided by the department as well as by the private agencies. As such there are two fish markets

run by the department and two by the private agencies. The government has introduced various welfare schemes for the benefit of fisherman population in the district. The fishermen population in the district numbers to 1,16,051 of which active fishermen population is 19,289, which ranks at 4<sup>th</sup> place having highest population in the State. Some of the schemes introduced for the benefit of these fishermen include Group Accident Insurance, CSS Development of Model Fishermen Villages, CSS for Motorization of Traditional Fishing Craft, CSS for reimbursement of central excise duty on diesel used by mechanized boats, Subsidy on sales tax payment of distress relief fund etc. The following table highlights in brief the fishing activity in the district.

**FISHING ACTIVITY IN THE DISTRICT**

<b>Fish seed stocked</b>	<b>In lakh fingerlings</b>
a) Reservoirs	13.99
b) Major Tanks	56.76
c) Minor Tanks	73.15
<b>Total</b>	<b>143.90</b>
<b>Estimated Fish Production</b>	<b>In MTs</b>
a) Cultured	7316.95
b) Natural	549.82
<b>Total</b>	<b>7866.77</b>
<b>Number of Fish farms</b>	
a) Production	1
b) Product & Rearing	4
c) Rearing	0
d) Nursery	6
<b>Total</b>	<b>11</b>
Co-operative Societies	50

Source: Statistical Bulletin of Fisheries 2008-09, Directorate of Fisheries, Government of Karnataka

**(16) Industries**

From the point of view of Industrial development, there is not much significant and noteworthy to mention about its growth in the district. There are no thermal power or diesel power generating stations in the district. The inscriptions point out some of the industries that flourished in the past. Industries engaged in weaving, production of rock salt, oil presses, carpet weaving, pottery, carpentry, tanning etc., were in existence since ancient time. The development of modern industries in the district started

during the early years of 19<sup>th</sup> century. Most of them are engaged in the field of chemical, engineering and also textiles. Of the different industries that flourished in the district, sericulture and handloom weaving are the important economic activities, which provide work and livelihood to many in rural and urban areas. Some of the important industries are as follow: 1) The Govt. Sandalwood Oil Factory, 2) Govt. Silk Weaving Factory, 3) Govt. Silk Filatures, 4) Mysore Lac and Paints, 5) South India Paper Mills in Nanjangud, 6) Sunanda Aromatic Industries, 7) Hunsur Plywood Works at Hunsur.

**TALUK WISE DETAILS OF MAJOR FACTORIES FOR THE YEAR 2009-10**

SL. No.	Name of Taluk	Number of Factories in the district					Total	No. Employed
		Ready made clothes	Textiles	Chemicals	Engineering	Others		
1	2	2	3	4	5	6	7	8
1	Piriyapatna	-	2	-	-	6	8	533
2	Hunsur	-	2	-	1	6	9	1236
3	Krishnarajanagara	-	-	-	1	3	4	868
4	Mysore	5	3	53	95	311	467	39136
5	Heggadadevanakote	-	-	-	1	4	5	150
6	Nanjangud	1	4	16	6	57	84	10620
7	Tirumakudal-Narsipur	-	-	1	-	13	14	515
<b>Total</b>		<b>6</b>	<b>11</b>	<b>70</b>	<b>104</b>	<b>400</b>	<b>591</b>	<b>53058</b>

Source: Mysore District at a glance 2009-10, District Statistical Office, Mysore.

There are totally 591 factories in the district providing employment to 53058 persons. The above table gives the taluk-wise details of major factories for the year 2009-2010.

**(17) Trade and Commerce**

Trade and Commerce have an important place in the economy of the district. Mysore city is the main centre of all trading and commercial activities. All the taluk

headquarters and the municipal towns of Bannur, Sargur, Nanjangud, Krishnarajanagara are some of the important centres for trade and commerce. All the taluks have branches of commercial banks. State Agricultural and Rural Development Banks are functioning in all the taluks. These banks provide financial help to merchants and small entrepreneurs. The district has 242 commercial banks, 82 Grameen Banks, 10 Urban Co-operative banks and 108 Co-operative banks.

**TALUK WISE DETAILS OF BANKS IN THE DISTRICT**

Name of Sub-district	Number of Banks as on 31.03.2010				
	Commercial Banks	Grameen Banks	Urban Co-operative Banks	Other Co-operative Banks	Primary Land Development Banks
1	2	3	4	5	6
Heggadadevanakote	3	12	-	1	-
Hunsur	11	9	-	4	-

## TALUK WISE DETAILS OF BANKS IN THE DISTRICT

Name of Sub-district	Number of Banks as on 31.03.2010				
	Commercial Banks	Grameen Banks	Urban Co-operative Banks	Other Co-operative Banks	Primary Land Development Banks
1	2	3	4	5	6
Krishnarajanagar	9	9	1	7	-
Mysore	182	25	9	83	-
Nanjangud	15	11	-	6	-
Piriyapatna	12	7	-	1	-
T.Narasipur	10	9	-	6	-
<b>Total</b>	<b>242</b>	<b>82</b>	<b>10</b>	<b>108</b>	<b>-</b>

Source: Mysore District at a glance 2009-10, District Statistical Office, Mysore.

There are number of co-operative societies and regulated markets in every taluk to help the farmers to secure better price. As such there are agricultural-operative societies, Milk co-operative societies and other societies functioning in the district. Also there is one main regulated market and one sub-market in every taluk. Mysore is known

for having important regulated market for fruits, flowers and vegetables, onions and potatoes.

The total number of regulated markets in the district are 14 and the total turn over of these markets is around 851.80 crores. The talukwise details of number of co-operative societies and regulated markets in the district are given below.

## NUMBER OF CO-OPERATIVE SOCIETIES IN THE DISTRICT

Name of Sub-district	Co-operation and Agricultural Marketing as on 31.03.2010								
	Co-operative Societies					Regulated Markets			
	Agricultural	Milk Producers	Others	Total	Liquidated	Main	Sub	Total	Turnover in crores
1	2	3	4	5	6	7	8	9	10
Piriyapatna	28	83	18	129	12	1	1	2	29.30
Hunsur	29	119	54	202	8	1	1	2	34.50
Krishnarajanagara	22	108	73	203	12	1	1	2	43.00
Mysore	20	94	477	591	46	1	1	2	530.00
Heggadadevankote	18	97	32	147	19	1	1	2	52.00
Nanjangud	29	122	61	212	8	1	1	2	63.00
Tirumakudal - Narsipur	26	108	91	225	4	1	1	2	100.00
<b>Total</b>	<b>172</b>	<b>731</b>	<b>806</b>	<b>1709</b>	<b>109</b>	<b>7</b>	<b>7</b>	<b>14</b>	<b>851.80</b>

Source: Mysore District at a glance 2009-10, District Statistical Office, Mysore.

## (18) Transport and Communication

As per the statistics given in the table, there are no national highways passing through the district. However a decision has been taken to declare the Kozhikode- Kollegal section passing through Nanjangud, Mysore and Tirumakudal Narasipur and work is also in progress. Similarly,

the Mysore-Bannur-Malavalli road is also likely to be elevated as national highway very shortly. As per statistics given below, the roads in the district are classified as State highways, major district roads, other district roads, village roads, TDB roads, Municipal roads, Irrigation Department Roads, forest roads and Panchayat roads. The taluk wise details of road length are given below.

## DETAILS OF ROAD TRANSPORT IN THE DISTRICT

Name of Sub-district	Length of Road in km.											Major Bridges
	National Highway	State Highway	Major District Roads	Other Dist. Roads	Village Roads	TDB Roads	Municipality Roads	Irrigation Dept.	Forest Roads	Panchayat Road	Total Roads	
1	2	3	4	5	6	7	8	9	10	11	12	13
Piriyapatna	-	72.44	351.87	15.20	688.32	0	31.82	0	8.47	0	1168.12	0
Hunsur	-	92.98	551.47	10.00	688.85	0	134.25	0	50.00	0	1527.55	1
Krishnarajanagara	-	144.89	300.56	54.30	628.21	0	81.79	0	21.00	0	1230.75	0
Mysore	34.40	92.04	521.10	0	302.00	0	1182.00	0	25.76	0	2157.30	1
Heggadadevankote	-	123.82	370.60	0	655.80	0	73.92	0	24.65	0	1248.79	2
Nanjangud	20.60	117.59	315.56	1.80	929.70	0	116.00	0	0	0	1501.25	4
Tirumakudal-Narsipur	24.60	74.72	170.31	9	617.70	0	72.4	0	0	0	968.73	3
<b>Total</b>	<b>79.60</b>	<b>718.48</b>	<b>2581.47</b>	<b>90.30</b>	<b>4510.58</b>	<b>0</b>	<b>1692.18</b>	<b>0</b>	<b>0129.88</b>	<b>0</b>	<b>9802.49</b>	<b>11</b>

Source: Mysore District at a glance 2009-10, District Statistical Office, Mysore.

The total length of railways in the district is 120 km. and stations are 16. The taluk wise length of railways is given in the following table

## DETAILS OF RAILWAY TRANSPORT IN THE DISTRICT

Name of Sub-district	Length of Railway line in km.			Railway Station
	Broad Gauge	Metre Gauge	Total	
1	2	3	4	5
Piriyapatna	0	0	0	0
Hunsur	0	0	0	0
Krishnarajanagara	35	0	35	2
Mysore	60	0	60	8
Heggadadevankote	0	0	0	0
Nanjangud	25	0	25	6
Tirumakudal - Narsipur	0	0	0	0
<b>Total</b>	<b>120</b>	<b>0</b>	<b>120</b>	<b>16</b>

Source: Mysore District at a glance 2009-10, District Statistical Office, Mysore.

Further the district has 408 Post Offices, 97 Telephone Exchanges and good number of telephone connections. Majority of these facilities are located at Mysore taluk. The

table below shows taluk wise details of post offices, telephone offices etc

**DETAILS OF COMMUNICATION FACILITIES IN THE DISTRICT**

Name of the Sub-district	Communication Facilities		
	Post Offices	Telephone Exchanges	Telephones
1	2	3	4
Piriyapatna	43	12	3237
Hunsur	45	11	3755
Krishnarajanagara	52	6	1825
Mysore	101	32	58626
Heggadadevankote	45	14	2119
Nanjangud	70	13	4151
Tirumakudal - Narsipur	52	9	2315
<b>Total</b>	<b>408</b>	<b>97</b>	<b>76028</b>

Source: Mysore District at a glance 2009-10, District Statistical Office, Mysore.

**(19) Electricity and Power**

Karnataka has a place of pride in the history of power generation in the country. KPTCL- Karnataka Power Transmission Corporation Limited (erstwhile KEB) is mainly vested with the functions of transmission and distribution of power in the entire State. The Corporation has been attaching great importance to electrification of villages and

hamlets, tribal colonies and harijan basthis and energisation of irrigation pumpsets. Besides, this with a view to benefit weakest among the section of society schemes called Bhagya Jyothi/Kutir Jyothi have been introduced.

Statement gives below shows talukwise number of villages electrified and talukwise energisation of IP as on in Mysore District.

**TALUKWISE DETAILS OF NO. OF VILLAGES ELECTRIFIED AND ENERGISED IP SET-2009-2010**

SL. No.	Name of the District & Taluk	No. of Villages electrified	No. of IP Set energised	No. of Bhagyajyothi connections
1	2	3	4	5
<b>MYSORE</b>				
1	Piriyapatna	197	6301	18153
2	Hunsur	192	9084	32305
3	Krishnarajanagara	76	1374	13705
4	Mysore	130	7887	17873
5	Heggadadevankote	243	6626	23112
6	Nanjangud	165	9227	32708
7	Tirumakudal-Narsipur	121	7479	27375
	<b>Total</b>	<b>1124</b>	<b>47978</b>	<b>165231</b>

Source: Chamundeshwari Electricity Supply Corporation Limited, Mysore, CESCO, Mysore

### Urban local bodies

The statutory urban local bodies are the Municipal Corporation and Municipal Councils. These urban local bodies elect Councillors / Corporators from each ward and the tenure of the Councillors/Corporators would be for five years. The President or Vice-President of the Municipal Council and the Mayor/Deputy Mayor of the Corporation whose tenure will be for a period of one year are elected from among the elected Councillors/Corporators. The Chairman of various committees are also elected from among the elected Councillors for a term of one year.

The Chief Officer in Municipal Council and the Commissioner in a City Corporation are responsible for day-to-day administration and the executive authority is vested with them.

### Zilla Panchayat and Taluk Panchayat

To promote the development of institution and secure greater measure of participation by the people in the local and Governmental affairs by decentralization of power and functions for the purpose of development, planning and implementation of various programmes thereof, Zilla Panchayats have been constituted in the State. The jurisdiction of Zilla Panchayat is coterminous with that of the corresponding district but excludes the statutory towns. Accordingly, Zilla Panchayat has been constituted for the district and its jurisdiction extends over the Taluk Panchayats of the district. The jurisdiction of each Taluk Panchayat is coterminous with that of the taluk of the same name but excludes the area incorporated in the statutory towns or cities, if any.

The Zilla Panchayat elects its Presidents and Vice-President and Chairman of its committees from amongst the elected members. The term of these elected representatives will be for five years. An IAS Officer is posted by the State Government as Chief Executive Officer of the Zilla Panchayat. Various departments assist the Panchayat.

### Grama Panchayats

The Government of Karnataka enacted the Karnataka Panchayat Raj Act 1993 on 30.4.1993 replacing its previous enactment in this regard for the formation of Gram Panchayat.

The Grama Panchayat is authorized to function on the items listed in Schedule I of the Act namely, preparation of annual plans for the development of Panchayat area, Preparation of annual budget, providing reliefs in natural calamities, removal of encroachments on public properties, organising voluntary labour and contribution for community works, maintenance of essential statistics of the village, in addition to matters relating to Agriculture, Animal Husbandry, Fisheries, Social and Farm Forestry, Khadi, Village and cottage Industries, Rural Housing, Drinking water, Roads, etc., Rural Electrification, Non-conventional energy sources, Poverty Alleviation Programmes, Markets and Fairs, Rural Sanitation, Public Health and Family Welfare, Women and Child Development, Social Welfare, Welfare of Weaker Sections, Public Distribution System, Maintenance of Community assets, Construction and Maintenance of Dharmashalas, Chatras, Cattle Sheds, Ponds, Cart Stands, Slaughter Houses, Public Parks, Play Grounds, etc., regulation of manure pits in public places and establishment and control of shandies, such other functions as may be entrusted.

The Grama Panchayat is also empowered to make provisions for carrying out within its area any other work or measure which is likely to promote the health, safety, education, comfort, convenience or social or economic well being of the inhabitants of the Panchayat area.

### CONCEPTS AND DEFINITIONS:

#### Census concepts

**Building:** A 'Building' is generally a single structure on the ground. Usually a structure will have four walls and a roof. Sometimes it is made up of more than one component unit which are used or likely to be used as dwellings (residences) or establishments such as shops, business houses, offices, factories, workshops, worksheds, schools, places of entertainment, places of worship, godowns, stores etc. It is also possible that building which have component units may be used for a combination of purposes such as shop-cum-residence, workshop-cum-residence, office-cum-residence etc. But in some areas the very nature of construction of houses is such that there may not be any wall. Such is the case of conical structures where entrance is also provided but they may not have any walls. Therefore, such of the conical structures are also treated as separate buildings.



**Pucca houses:** Houses, the walls and roof of which are made of permanent materials. The material of walls can be any one from the following, namely, Stones (duly packed with lime or cement mortar), G.I/ Metal/Asbestos sheets, Burnt bricks, Cement bricks and Concrete. Roof may be made of from any one of the following materials, namely, Machine-made tiles, Cement tiles, Burnt bricks, Stone, Slate, G. I/Metal/Asbestos sheets and Concrete. Such houses are treated as Pucca house.

**Kutchra houses:** Houses in which both walls and roof are made of materials, which have to be replaced frequently. Walls may be made from any one of the following temporary materials, namely grass, unburnt bricks, bamboos, mud, reeds, thatch, plastic/polythene, loosed packed stone, etc. Such houses are treated as Kutchra house.

**Dwelling Room:** A room is treated as a dwelling room if it has walls with a doorway and a roof and should be wide and long enough for a person to sleep in, i.e, it should have a length of not less than 2 meters and a breadth of at least 1.5 meters and a height of 2 meters. A dwelling room would include living room, bedroom, dining room, drawing room, study room, servant's room and other habitable rooms. Kitchen, bathroom, latrine, store room, passageway and verandah which are not normally usable for living are not considered as dwelling rooms. A room, used for multipurpose such as sleeping, sitting, dining, storing, cooking, etc., is regarded as a dwelling room. In a situation where a Census house is used as a shop or office, etc., and the household also stays in it then the room is not considered as a dwelling room. But if a garage or servant quarter is used by a servant and if she/he also lives in it as a separate household, then this has been considered as a dwelling room available to the servant's household. Tent or conical shaped hut if used for living by any household is also considered as dwelling room. A dwelling room, which is shared by more than one household, has not been counted for any of them. If two households have a dwelling room each but in addition also share a common dwelling room, then the common room has not been counted for either of the households.

**Census House:** A 'Census house' is a building or part of a building used or recognized as a separate unit because of having a separate main entrance from the road or common courtyard or staircase, etc. It may be occupied or vacant. It may be used for residential or non-residential purpose or

both. If a building has a number of flats or Blocks/Wings, which are independent of one another having separate entrances of their own from the road or a common staircase or a common courtyard leading to a main gate, these are considered as a separate Census house.

**Village:** The basic unit for rural areas is the revenue village, which has definite surveyed boundaries. The revenue village may comprise of one or more hamlets but the entire village is treated as one unit for presentation of data. In unsurveyed areas, like villages within forest areas, each habitation area with locally recognized boundaries is treated as one village.

**Rural-Urban area:** The data in the Census are presented separately for rural and urban areas. The unit of classification in this regard is 'town' for urban areas and 'village' for rural areas. The urban area comprises two types of towns viz; statutory towns and Census towns. In the Census of India 2011, the definition of urban area adopted is as follows:

(a) Statutory Towns: All places with a Municipality, Corporation, Cantonment Board or Notified Town Area Committee, etc., are known as Statutory Towns.

(b) Census towns: All other places satisfying the following three criteria simultaneously are treated as Census Towns.

- i) A minimum population of 5,000;
- ii) At least 75 per cent of male working population engaged in non-agricultural pursuits; and
- iii) A density of population of at least 400 per sq. km. (1,000 per sq. mile)

For identification of places which would qualify to be classified as 'urban', all villages which, as per the 2001 Census had a population of 4,000 and above, a population density of 400 persons per sq. km. and having at least 75 per cent of male working population engaged in non-agricultural activity were considered. To work out the proportion of male working population referred to above against b) (ii), the data relating to main workers were taken into account. In addition the above stated towns, urban areas also constitutes of OGS which are the parts of UAs.

**Urban Agglomeration:** An Urban Agglomeration is a continuous urban spread constituting a town and its adjoining urban outgrowths (OGs) or two or more physically contiguous towns together with or without urban

outgrowths of such towns. In some cases, railway colonies, university campuses, port areas, military camps, etc., may come up near a statutory town outside its statutory limits but within the revenue limits of a village or villages contiguous to the town. Each such individual area by itself may not satisfy the minimum population limit to qualify it to be treated as an independent urban unit but may qualify to be clubbed with the existing town as their continuous urban spread (i.e., an Out Growth). Each such town together with its outgrowth(s) is treated as an integrated urban area and is designated as an 'urban agglomeration'. For the purpose of delineation of Urban Agglomerations during Census of India 2011, following criteria has been adopted:

- (a) The core town or at least one of the constituent towns of an urban agglomeration should necessarily be a statutory town; and
- (b) The total population of an Urban Agglomeration (i.e. all the constituents put together) should not be less than 20,000 as per the 2001 Census. In varying local conditions, there were similar other combinations which have been treated as urban agglomerations satisfying the basic condition of contiguity.

**Out Growth (OG):** The outgrowth is a viable unit such as a village or a hamlet or an enumeration block made up of such village or hamlet and clearly identifiable in terms of its boundaries and location. While determining the outgrowth of a town, it has been ensured that it possesses the urban features in terms of infrastructure and amenities such as pucca roads, electricity, taps, drainage system for disposal of waste water etc. Educational institutions, post offices, medical facilities, banks etc. and physically contiguous with the core town of the UA.

**City:** Towns with population of 100,000 and above are called cities.

**Household:** A 'household' is usually a group of persons who normally live together and take their meals from a common kitchen unless the exigencies of work prevent any of them from doing so. Persons in a household may be related or unrelated or a mix of both. However, if a group of unrelated persons live in a Census house but do not take their meals from the common kitchen, then they are not constituent of a common household. Each such person was to be treated as a separate household. The important link

in finding out whether it was a household or not was a common kitchen/common cooking. There may be one member households, two member households or multi-member households.

**Institutional Household:** A group of unrelated persons who live in an institution and take their meals from a common kitchen is called an Institutional Household. Examples of Institutional Households are boarding houses, messes, hostels, hotels, rescue homes, observation homes, beggar's homes, jails, ashrams, old age homes, children homes, orphanages, etc. To make the definition more clearly perceptible to the enumerators at the Census 2011, it was specifically mentioned that this category of households would cover only those households where a group of unrelated persons live in an institution and share a common kitchen.

**Houseless household:** Households who do not live in buildings or Census houses but live in the open or roadside, pavements, in Hume pipes, under flyovers and staircases, or in the open places of worship, mandaps, railway platforms, etc., are treated as Houseless Households.

#### **Scheduled Caste and Scheduled Tribes:-**

The list of SCs and STs in the State is given hereunder:-

#### *Scheduled Castes*

1	Adi Andhra
2	Adi Dravida
3	Adi Karnataka
4	Adiya (in Coorg district)a
5	Ager
6	Ajila
7	Anamuk
8	Aray Mala
9	Arunthathiyar
10	Arwa Mala
11	Baira
12	Bakad
13	Bant (in Belgaum, Bijapur, Dharwar and North Kanara districts)b

14	Bakuda	42	Hasla
15	Balagai	43	Holar, Valhar
16	Bandi	44	Holaya, Holer, Holey
17	Banjara, Lambani, Lambada, Lambadi, Lamani, Sugali, Sukali	45	Holey Dasari
18	Bathada	46	Jaggali
19	Beda Jangam, Budga Jangam	47	Jambuvulu
20	Bellara	48	Kadaiyan
21	Bhangi, Mehtar, Olgana, Rukhi, Malkana, Halalkhor, Lalbegi, Balmiki, Korar, Zadmalli	49	Kalladi
22	Bhambi, Bhambhi, Asadaru, Asodi, Chamadia, Chamar, Chambhar, Chamgar, Haralayya, Harali, Khalpa, Machigar, Mochigar, Madar, Madig, Mochi, Muchi, Telegu Mochi, Kamati Mochi, Ranigar, Rohidas, Rohit, Samgar	50	Kepmaris
23	Bhovi, Od, Odde, Vaddar, Waddar, Voddar, Woddar	51	Kolupulvandlu
24	Bindla	52	Koosa
25	Byagara	53	Koracha, Korachar
26	Chakkiliyan	54	Korama, Korava, Koravar
27	Chalavadi, Chalvadi, Channayya	55	Kotegar, Metri
28	Chandala	56	Kudumban
29	Chenna Dasar, Holaya Dasar	57	Kuravan
30	Dakkal, Dokkalwar	58	Lingader
31	Dakkaliga	59	Machala
32	Dhor, Kakkayya, Kankayya	60	Madari
33	Dom, Dombara, Paidi, Pano	61	Madiga
34	Ellamalwar, Yellammalawandlu	62	Mahar, Taral, Dhegu Megu,
35	Ganti Chores	63	Mahyavanshi, Dhed, Vankar, Maru Vankar
36	Garoda, Garo	64	Maila
37	Godda	65	Mala
38	Gosangi	66	Mala Dasari
39	Halleer	67	Mala Hannai
40	Halsar, Haslar, Hulasvar, Halasvar	68	Mala Jangam
41	Handi Jogis	69	Mala Masti
		70	Mala Sale, Netkani
		71	Mala Sanyasi
		72	Mang, Matang, Minimadig
		73	Mang Garudi, Mang Garodi
		74	Manne
		75	Masthi
		76	Mavilan

77	Meghval, Menghvar	5	Chenchu, Chenchwar
78	Moger	6	Chodhara
79	Mukri	7	Dubla, Talavia, Halpati
80	Mundala	8	Gamit, Gamta, Gavit, Mavchi, Padvi, Valvi
81	Nadia, Hadi	9	Gond, Naikpod, Rajgond
82	Nalkadaya	10	Gowdalu
83	Nalakeyava	11	Hakkipikki
84	Nayadi	12	Hasalaru
85	Pale	13	Irular
86	Pallan	14	Iruliga
87	Pambada	15	Jenu Kuruba
88	Panchama	16	Kadu Kuruba
89	Panniandi	17	Kammara (in South Kanara disitric and Kollegal taluk of Mysore district)c
90	Paraiyan, Paraya	18	Kaniyan, Kanyan (in Kollegal taluk of Mysore district)d
91	Paravan	19	Kathodi, Katkari, Dhor Kathodi, Dhor Katkari, Son Kathodi, Son Katkari
92	Raneyar	20	Kattunayakan
93	Samagara	21	Kokna, Kokni, Kukna
94	Samban	22	Koli Dhor, Tokre Koli, Kolcha, Kolgha
95	Sapari	23	Konda Kapus
96	Sillekyathas	24	Koraga
97	Sindhollu, Chindollu	25	Kota
98	Sudugadu Siddha	26	Koya, Bhine Koya, Rajkoya
99	Thoti	27	Kudiya, Melakudi
100	Tirgar, Tirbanda	28	Kuruba (in Coorg district)a
101	Valluvan	29	Kurumans

### ***Scheduled Tribes***

1	Adiyan	30	Maha Malasar
2	Barda	31	Malaikudi
3	Bavacha, Bamcha	32	Malasar
4	Bhil, Bhil Garasia, Dholi Bhil, Dungri Bhil, Dungri Garasia, Mewasi Bhil, Rawal Bhil, Tadvi Bhil, Bhagalia, Bhilala, Pawra, Vasava, Vasave	33	Malayekandi
		34	Maleru
		35	Maratha (in Coorg district)a

36	Marati (in South Kanara district)e	42	Patelia
37	Meda, Medari, Gauriga, Burud	43	Rathawa
38	Naikda, Nayaka, Cholivala Nayaka, Kapadia Nayaka, Mota Nayaka, Nana Nayaka, Naik, Nayak, Beda, Bedar and Valmiki	44	Sholaga
		45	Soligaru
		46	Toda
39	Palliyan	47	Varli
40	Paniyan	48	Vitolia, Kotwalia, Barodia
41	Pardhi, Advichincher, Phanse Pardhi, Haranshikari	49	Yerava
		50	Siddi (in Uttar Kannada district)

<sup>a</sup> The entry is to be read as “in Kodagu district”.

<sup>b</sup> The entry is to be read as “in Belgaum, Bijapur, Dharwad and Uttara Kannada districts”.

<sup>c</sup> The entry is to be read as ‘Dakshina Kannada district and Kollegal taluk of Chamarajanagar district’.

<sup>d</sup> The entry is to be read as “Kollegal taluk of Chamarajanagar district”.

<sup>e</sup> The entry is to be read as “in Dakshina Kannada district”.

**Languages and Mother tongue:** As per the Census concept, each language is a group of mother tongues. The Census questionnaire collects information on the mother tongue of each person. Mother tongue is the language spoken in childhood by the person’s mother to the person. If the mother died in infancy, the language mainly spoken in the person’s home in childhood will be the mother tongue. In the case of infants and deaf mutes, the language usually spoken by the mother is considered as mother tongue. It is not necessary that the language spoken as mother tongue should have a script. The mother tongues returned by the respondents in Census are classified and grouped under appropriate languages according to their linguistic characteristics.

**Literate:** A person aged 7 years and above who can both read and write with understanding in any language is taken as literate. A person who can only read but cannot write is not literate. It is not necessary that to be considered as literate, a person should have received any formal education or passed any minimum educational standard. Literacy could have been achieved through adult literacy classes or through any non-formal educational system. People who are blind and can read in Braille are treated as literates.

**Literacy rate:** Literacy rate of the population is defined as the percentage of literates in the age-group seven years

and above. For different age-groups the percentage of literates in that age-group gives the literacy rate.

**Educational level:** The highest level of education a person has completed.

**Work:** Work is defined as participation in any economically productive activity with or without compensation, wages or profit. Such participation may be physical and/or mental in nature. Work involves not only actual work but also includes effective supervision and direction of work. It even includes part time help or unpaid work on farm, family enterprise or in any other economic activity. All persons engaged in ‘work’ as defined above are workers. The main point to note is that the activity should be economically productive. Reference period for determining a person as worker and non-worker is one year preceding the date of enumeration.

**Main worker:** A person who has worked for major part of the reference period (i.e., six months or more during the last one year preceding the date of enumeration) in any economically productive activity is termed as ‘Main worker’.

**Marginal worker:** A person who worked for 3 months or less but less than six months of the reference period (i.e., in the last one year preceding the date of enumeration) in any economic activity is termed as ‘Marginal worker’.

**Non-worker:** A person who has not worked at all in any economically productive activity during the reference period (i.e., last one year preceding the date of enumeration) is termed as 'Non-worker'.

**Cultivator:** For purposes of Census, a person is classified as cultivator if he or she is engaged in cultivation of land owned or from Government or from private persons or institutions for payment in money, kind or share. Cultivation also includes effective supervision or direction in cultivation. Cultivation involves ploughing, sowing, harvesting and production of cereals and millet crops such as wheat, paddy, jowar, bajra, ragi, etc., and other crops such as sugarcane, tobacco, ground-nuts, tapioca, etc., and pulses, raw jute and kindred fiber crop, cotton, cinchona and other medicinal plants, fruit growing, vegetable growing or keeping orchards or groves, etc. Cultivation does not include the plantation crops like-tea, coffee, rubber, coconut and betel nuts (areca). The workers engaged in plantation crops are recorded under "other workers."

**Agricultural labourer:** A person who works on another person's land for wages in cash or kind or share is regarded as an agricultural labourer. She/he has no risk in the cultivation, but merely works on another person's land for wages. An agricultural labourer has no right of lease or contract on land on which she/he works.

**Household industry worker:** Household industry is defined as an industry conducted by one or more members of the household at home or within the village in rural areas and only within the precincts of the house where the household lives in urban areas. The larger proportion of workers in household industry should consists of members of the household. The industry should not be run on the scale of a registered factory which would qualify or has to be registered under the Indian Factories Act and should be engaged in manufacturing, processing, servicing and repairs of goods. The activity relate to production, processing, servicing, repairing or making and selling of goods. It does not include professions such as a Pleader, Doctor, Musician, Dancer, Waterman, and Astrologer, Dhobi, Barber, etc. or merely trade or business, even if such professions, trade or services are run at home by members of the household.

**Other worker:** A person, who has been engaged in some economic activity during the last year of reference period but not as a cultivator or agricultural labourer or worker in

Household Industry. The type of workers that come under this category include all Government servants, municipal employees, teachers, factory workers, plantation workers, those engaged in trade, commerce, business, transport, banking, mining, construction, political or social work, priests, entertainment artists, etc. In fact, all those workers other than cultivators or agricultural labourers or household industry workers are 'Other Workers'.

**Work participation rate:** percentage of Workers (Main+ Marginal) to total population.

**Population density:** Population density is the number of persons inhabited per square kilometer of the area.

**Age:** Age is measured in terms of the completed number of years.

**Sex Ratio:** Number of females per 1,000 males in a population.

### Non- Census Concepts

**Civic status of urban units:** Civic Status of a town/city is determined on the basis of Civic Administrative Authority of the town e.g., Municipal Corporation/Corporation, Municipal Committee/Municipal council, Municipality etc.

**Size class of U.A./town:** Size- class of U.A/Town is based on the population size of the U.A. /City/Town. U. A.s/Towns with 100,000 and above population are classified as Class I U.A.s/Towns. Towns with 50,000 to 99,999 population are classified as Class II towns, 20,000 to 49,999 population are Class III towns, population with 10,000-19,999 are Class IV towns, population with 5,000 and 9,999 are Class V towns and towns with less than 5,000 population are Class VI towns.

**Slum area:** The Slum Areas (Improvement and Clearance) Act, 1956, which was enacted by the Central Government defined slums as (a) Areas where buildings are in any respect unfit for human habitation; or (b) are by reasons of dilapidation, overcrowding, faulty arrangement and design of such buildings, narrowness or faulty arrangement of streets, lack of ventilation, light or sanitation facilities or any combination of these factors are detrimental to safety, health or morals.

**Mega city:** The concept of 'Mega city' is a recent phenomenon in the Urban Sociology and is defined in terms of metropolitan city in the form of large size, problem

of management of civic amenities and capacity to absorb the relatively high growth of population. Indian Census in 1991 treated the population size of 5 million and above as the cut off point to identify a place as the megacity. Whereas, for the purpose of inclusion in Centrally Sponsored Scheme for Infrastructure Development in Mega cities in the Ministry of Urban Affairs and Employment, Department of Urban Development adopted the criteria of 4 million and above population as per 1991 Census for Mega cities. In 2001 Census, cities with 10 million and above population has been treated as Mega cities and the same criteria of population has been adopted in 2011 Census.

#### Concepts used in VD and TD of DCHB:

**1. Educational Amenities:** The type of different educational facilities available in the village is given in numbers. Both Government and private educational facilities / institutions are considered separately for this purpose. If there are composite schools like Middle schools with Primary classes, or Secondary schools with middle classes, these are included in the number of Primary and Middle schools respectively. For example, if in a village there are two Primary schools and one Middle school with primary classes, the number of Primary schools in the village may be given as three and that of Middle school as one even though there may be only three educational institutions. So also in case of Secondary schools. For better understanding, the distinctiveness of different types of schools is depicted hereunder:

**1.1 Pre-primary (PP):** In present days, the children are sent to schools at a very early stage. Lot of pre-primary schools, private schools in particular, have come up in villages and towns. These may or may not be recognized by the competent authorities. Even many Secondary schools have classes starting from pre-primary level. Pre-primary classes include Nursery, K.G., Pre-basic, Play school, etc.

**1.2 Primary School (P):** Schools providing education from Standard 1 and upward up to and inclusive of Standard V are classified as Primary Schools.

**1.3 Middle School (M):** Schools providing education from Standard VI and upward upto and inclusive of Standard VIII are classified as Middle Schools. A School with Class

1 to VIII is treated as two units, i.e. one Primary School and one Middle School.

**1.4 Secondary School (S):** Schools providing education from Standard IX and upwards upto and inclusive of Standard X are classified as Secondary Schools. A composite school with 1 to X standard is treated as three separate units and counted separately under the categories of Primary School, Middle School and Secondary School.

**1.5 Senior Secondary School (SS):** Schools and colleges that provide education for Standards XI and XII and first and second year of the Pre-University Course fall under this category. There are Senior Secondary Schools with Standard I and upwards upto Standard XII.

#### 1.6 Degree College:

**(i) Arts/Science/Commerce:** These are all educational institutions that provide post-PUC level education leading to University degree/diploma in any subject or combination of subjects and also post-graduate levels of education. The college offering courses in Arts, Science or Commerce either separately or in combination are covered under this category.

**(ii) Engineering (E):** It is a graduate/post-graduate degree college providing Bachelor of Engineering (BE) or Bachelor of Technology (B. Tech.) or post-graduate engineering degrees like M.Tech.

**(iii) Medicine (M):** These are graduate/post-graduate degree colleges providing MBBS or equivalent degree in alternative medicine like Ayurveda, Unani, Homeopathy, etc., post-graduate medical degrees like M.D. or equivalent in the above branches of medicine.

**1.7 Management College/Institute (MI):** It offers courses like Diploma in Management, Post-Graduate Diploma in Management, Masters of Business Administration (MBA) and specializations in different disciplines of Management like Marketing, Human Resources Development (HRD) etc.

**1.8 Polytechnic (Pt):** An Institution providing certificate/diploma (not equivalent to degree) in any technical subject like engineering, vocational courses like embroidery, fashion designing etc. It may be both Government and Private.

**1.9 Vocational School/ITI:** It is a vocational training institute imparting trainings in specific fields acquiring necessary

skill, which will make the trainees employable or create them opportunities of self-employment. Trainings offered by Industrial Training Institutes (ITI) fall under this category.

**1.10 Non-formal Education/Training Centre (NFTC):** Non-vocational education centers, established by the Central and State Governments provide educational facilities to the interested persons irrespective of educational qualification, and age. These education centers are open to all.

**1.11 Special School for Disabled:** There are Government and Government recognized institutions/organizations engaged for providing education to different groups of disabled persons.

## 2. Medical Facilities:

### 2.1. Hospital-Allopathic and Hospital-Alternative medicine:

A hospital is an Institution, where sick or injured are given medical or surgical care. Bed strength differs from hospital to hospital ranging from 31 to 500 depending upon whether these are sub-district, sub-divisional or district hospitals. If there are hospitals providing facilities under different systems of medicines such as, Allopathy, Ayurveda, Unani and Homoeopathy, etc., these details are to be given separately.

**(a) Allopathy:** The system of medical practice, which treats disease by the use of remedies which produce effects different from those produced by the disease under treatment.

**(b) Ayurveda:** Ayurveda means 'Science of life'. The philosophy of Ayurveda is based on the theory of Pancha Mahabhootas (Five elements) of which all the objects and living bodies are composed of. The combinations of these five elements are represented in the form of Tridosha: Vata, Pitta and Kapha. These three 'doshas' are physiological entities of living beings. Ayurveda developed into eight distinct specialities, i.e., Internal Medicine, Paediatrics, Psychiatry, Eye and ENT, Surgery, Toxicology, Geriatrics and Science of virility. Two types of treatments, Preventive and Curative, are given in Ayurveda.

**(c) Unani:** Treatment of Unani consists of three components, namely, preventive, promotive and curative. Unani system of medicine has been found to be efficacious in conditions like Rheumatic Arthritis, Jaundice, Filariasis, Eczema, Sinusitis and Bronchial Asthma. For the prevention of the

disease and promotion of health, the Unani System emphasizes six essentials: pure air, food and water, physical movement and rest, psychic movement and rest, sleep and wakefulness and retention of useful materials and evacuation of waste materials from the body.

**(d) Homoeopathy:** Treatment in Homoeopathy, which is holistic in nature, focuses on an individual's response to a specific environment. Homoeopathic medicines are prepared mainly from natural substances such as plant products, minerals and animal sources. Homoeopathic medicines do not have any toxic, poisonous or side effects. Homoeopathic treatment is economical as well and has a very broad public acceptance.

**2.2 Community Health Centre (CHC):** Community Health Centres are designed to provide referral health care for cases from PHC and those in need of specialist health care approaching the CHC directly. Four PHCs are included under each CHC thus catering approximately 80,000 population in tribal/hilly areas and 1,20,000 population for plain areas. CHC is a 30- bedded hospital providing specialist care in Medicine, Obstetrics and Gynaecology, Surgery and Paediatrics.

**2.3 Primary Health Centre (PHC):** A Primary Health Centre is the first contact point between a village community and the Government Medical Officer. A PHC covers a population of 20,000 in hilly, tribal or difficult areas and 30,000 population in plain areas with 4-6 indoor/observation beds. It acts as a referral unit for 6 sub-centres. It has a Medical Officer and para medical staff.

**2.4 Primary Health Sub- Centre (PHS):** A Primary Health Sub-centre is the first contact point between the primary health care system and the community. As per the population norms, one PHS is established for every 5,000 population in plain areas and 3,000 population in hilly/ tribal/ desert areas. Each PHS has a sanctioned strength of one male and one female health worker.

**2.5 Maternity and Child Welfare Centre (MCW):** It provides pre-natal and post-natal services for both mother and child. The services include regular check-up of pregnant women, giving folic tablets, counselling, delivery, immunization of children with check-up etc.



**2.6 TB Clinic (TBC):** The diagnosis and treatment of TB are functions of the general health services and hence it is a part and parcel of Primary Health Care. Specialised units such as the District Tuberculosis Centre (DTC) act as referral centers. TB clinics are established by the Government of India under the National Tuberculosis Control Program and implemented through a network of DTC. The DTC is the nodal point for TB control activities in the district and it also functions as a specialized referral centre. The functions of sub-district level Tuberculosis Unit (TU) are implementation, monitoring and supervision of TB control activities in its designated geographical areas.

**2.7 Health Centre:** Clinics where medicine and medical supplies are dispensed. It has no in-patient facility. A clinic (or an outpatient clinic) is a small private or public health facility that is devoted to the care of outpatients, often in a community, in contrast to larger hospitals, which also treat inpatients.

**2.8 Dispensary:** Place where patients are treated and medicines provided but with no in-patient facility. Immunizations, MCH Services and sometimes pathological tests are carried out here. It may be of allopathic or any alternative medicine.

**2.9 Veterinary Hospital:** Mostly run by the State Government or local body for treatment and preventive measures against diseases of domestic animals like cows, buffaloes, etc., in rural areas.

**2.10 Mobile Health Clinic:** These are Mobile vans well equipped with a range of health services to villages located far away from the CHCs, PHCs or any public health sources. The vans visit villages on designated days to deliver the health care services. The services generally offered are OPD, ante-natal and post-natal, B.P. examination, X-ray, ECG, Immunisation, First Aid etc.

**2.11 Family Welfare Centre:** Check-up and counselling is provided to the pregnant and married women regarding small family norm and devices for having a small family. Temporary and permanent contraceptive devices are provided here.

**2.12 Nursing Home:** A nursing home is a long-term care facility licensed by the State that offers 24-hour room and board and health care services including basic and skilled nursing care, rehabilitation and a full range of other therapies, treatments and programs to old and sick people. The

difference between a hospital and a nursing home is that a nursing home gives importance to convalescence from a disease while a hospital gives medical treatment for the disease.

**2.13 Medicine Shop:** A shop which sells drugs and medicines of any system of medicine viz. allopathic, homeopathic, ayurvedic or unani medicines, is considered as a medicine shop. Sometimes some shops and Paan shops also keep ordinary medicines, like Crocin, Burnol etc. These shops are not taken as medicine shops.

**3. Drinking Water:** The following are the main source of drinking water facility(s) available in the village.

**3.1 Tap Water-treated(T):** This source of drinking water refers to a source of drinking water which is provided to the villagers through pipes within their premises or to the villagers through common taps (public taps/community water points) by the Government departments, local bodies, Panchayats, public or private estate agencies, etc. after treatment. Such a source is treated as 'Tap water from treated source'.

**3.2 Tap Water-un-treated(TU):** If the villagers are drawing drinking water through pipes either directly from a well or bore well or after pumping the well or tube well water, or the water is supplied through pipes to the households of the village or through public taps without treatment. Such a source is treated as 'Tap water from un-treated source'.

**3.3 Covered Well (CW):** A well that is (1) covered on sides from run-off water (i.e., excess water from rain, snowmelt or other sources flows over the land) through a wall lining or casting that is raised above ground level on a platform that diverts spilled water away from the well and (2) covered so that bird droppings and animals cannot fall inside the hole, is considered as "Covered Well".

**3.4 Un-covered Well (UW):** A well which is (1) un-covered on sides from runoff water, (2) un-covered from bird droppings and animals; or (3) both.

**3.5 Hand Pump (HP):** Hand pump means where ground water is taken out manually by operating a hand pump.

**3.6 Tube Well (TW)/Borehole (B):** Tube Well/Borehole denotes the ground water source from where ground water is taken out through electrical or diesel pump.

**3.7 Spring, River/Canal, Tank/Pond/Lake:** Self-explanatory.

**4. Community Toilet Complex:** Community Toilet may be constructed and maintained by Gram Panchayats or Private NGOs like Sulabh Sauchalaya or likes.

**5. Rural Sanitary Mart/Rural Sanitary Hardware Outlet (RSM):** It is an outlet dealing with the materials, hardware and designs required for the construction of not only sanitary latrines but other sanitary facilities such as compost pit, washing platform and other sanitation and hygiene accessories required for individuals, households and the environment in the rural areas.

**6. Community bio-gas or recycle of waste for productive use:** Many of the solid wastes having economic values but put for disposal can be recycled for reuse. For example, food, cowdung, leaves, vegetable, paper, wood, plastics, old cloth etc. However, some of the wastes are not recyclable. These are carbon paper, thermocol etc. When recyclable solid wastes are subjected to decomposition, bio-gas could be produced under favourable conditions. These systems of recycling may be there at the village level organized by Gram Panchayats with technical support from Governments or non-Government organizations.

## 7. COMMUNICATION AND TRANSPORT FACILITIES:

**7.1 Post Office (PO):** Self-explanatory

**7.2 Sub-Post Office (SPO):** Sub-post office includes Extra Departmental Post Offices and those providing franchise postal services and also part time services in lieu of some honorarium. The limited postal services include sale of stamps, money orders, receipt of letters and also distribution of letters.

**7.3 Post & Telegraph Office (PTO):** Telegraph office is set up by the Government to enable people to send or receive telegrams. If the phonogram facility is available (though the Telegraph office may not be equipped with Morse Code Transmitters), the village is considered to be having telegraph facility.

**7.4 Telephones (landlines):** If the village is having the Public Call Office (PCO) either run by the Post Office or by

individuals or by a private shop, then the village is considered to be having telephone facility.

**7.5 Public Call Office (PCO)/Mobile PCO:** Self explanatory

**7.6 Mobile Phone Coverage:** Mobile phones are now very common particularly in urban areas. Some villages by virtue of being in close proximity to the urban areas also enjoy the benefits of the mobile phone services. Even if a few villagers avail the services of mobile phones, then the village is considered to be having access to mobile phone.

**7.7 Internet Cafes/Common Service Centres (CSC):** If the village is having the facility of Cyber Cafes or shops owned by private individuals providing the facility of surfing of the internet, then the village is considered to be having access to internet/cyber cafe facility. Government of India formulated the scheme of CSC with the vision of providing all Government services in an integrated manner at the door step of the citizen at an affordable cost even in the remotest corners of the country through a combination of IT based as well as non-IT based services.

**7.8 National Highway (NH):** These are main highways running through the length and breadth of the country. Each NH is numbered like NH-1, NH-2 for easy identification.

**7.9 State Highway (SH):** These are roads of a State linking district headquarters and important cities within a State and connecting them with NHs or Highways of the neighbouring States.

**7.10 Major District Roads (MDR):** These are important roads within a district, serving areas of production and markets and connecting these with each other or with the main Highways.

**7.11 Other District Roads (ODR):** These are roads serving rural areas of production and providing them with outlet to market centres, taluka headquarters, block development head quarters or other main roads.

**7.12 Village Road:** The approach to village refers to the State of road etc., leading to the village. This is to see whether the village is approachable both in fair and foul weather, and whether it is inaccessible only for some time in the year.

**7.13 Black-Topped Road (BTR):** A road provided with a bituminous surfacing.

**7.14 Gravel Road (GR):** A road constructed using well compacted crushed rock or gravel material (coarse sand, small stones), which is fairly resilient and does not become slippery when wet.

**7.15 Water Bound Macadam (WBM):** This is the road layer made of crushed or broken mixture of sand and rock fragments mechanically interlocked by rolling and voids filled with screening and binding material with the assistance of water.

**7.16 Foot Path (FP):** A trodden path for the use by pedestrians and in some cases bicycles. The Foot Paths are not suitable for vehicular traffic except bicycles in some cases. Most of the interior/forest villages are connected by Foot Paths.

**8. Banks and Credit Societies:** Banking facility means a place where a person can operate a bank account.

**8.1 Commercial Bank (CB):** These may be banks wholly owned by the Government of India or by Indian or Foreign Companies.

**8.2 Co-operative Banks (Co-op. B):** A Co-operative bank is a financial entity which belongs to its members, who are at the same time the owners and the customers of their bank. Co-operative banks are often created by persons belonging to the some local or professional community or sharing a common interest. These banks are registered under the Co-operative Societies Act. The Co-operative Banks are regulated by RBI and are covered by the Banking Regulations Act, 1949

**8.3 Agricultural Credit Society (ACS):** Major objectives of the ACS are to supply agricultural credit to meet the requirements of funds for agricultural production, the distribution of essential consumer commodities, the provision of storage and marketing facilities and for light agricultural implements and machinery.

**8.4 Non-Agricultural Credit Society (NCS):** These societies include consumer co-operative societies and also credit co-operative societies of certain categories of persons like teachers, health workers, etc.

## **9. Miscellaneous Facilities:**

**9.1 Self-Help Group (SHG):** Self-Help Groups are groups of between 10-15 women created by either NGOs or under the SGSY (Swarnjayanti Gram Swarozgar Yojana) for the

purposes of meeting local credit needs. They are sometimes called Mahila Mandals in villages.

**9.2 Public Distribution System (PDS) shop:** The shops through which some essential commodities are sold by the Government at subsidized rates. They may also be known as ration shops and control shops.

**9.3 Mandis/Regular Market:** These are those clusters of shops with or without fixed premises which are open on at least six days a week and opens at least from morning hours to dusk.

**9.4 Weekly Haat:** These are those clusters of shops with or without fixed premises which are open once a week.

**9.5 Agricultural Marketing Society:** It is a common platform to analyse the issues among all the individuals and institutions in the field of agricultural marketing.

## **9.6 Nutrition Centre:**

**Integrated Child Development Services (ICDS):** The Integrated Child Development Services (ICDS) Scheme set up by the Government of India with the objective of providing following package of services to the children under 6 years and pregnant and lactating mothers in villages such as, Immunization, Health Check-up, Referral Services, Pre-school Non-formal Education and Nutrition & Health Education.

**9.7. Anganwadi Centre:** Each centre under the ICDS scheme is run by a Anganwadi Worker. One Anganwadi worker is appointed for specified population of the village. They are basically local women. They are assisted by Anganwadi helper. They provide pre-school non-formal education at the centre and provide food to the children.

**9.8. Accredited Social Health Activist (ASHA):** ASHA is a health activist in the community who will create awareness on health and its social determinants and mobilize the community towards local health planning and increased utilization and accountability of the existing health services. She would be a promoter of good health practices. She will also provide a minimum package of curative care as appropriate and feasible for that level and make timely referrals. She will act as a motivator of different types of

health related activities. Unlike ANM, she will not be involved in any clinical activities like immunization.

**9.9 Sports Club/Recreation Centre:** Indoor and out-door games are arranged by the Club and activities like wrestling, Judo, Karate etc., are also done there.

**9.10 Cinema/Video Hall (CV):** If regular cinema houses licensed by Government are available, then the town/village is considered to be having the facility of Cinema Hall. Video hall owners screen films in their own or hired premises.

**9.11 Public Library:** Books are kept there which can be accessed by the public on loan basis. These may be sponsored by Government or Local Body or Panchayat or any influential person. Free service or nominal charges are made for using the facility.

**9.12 Public Reading Room:** Here the public may read newspapers and magazines. These may be sponsored by Government or Local Body or Panchayat or any influential person.

**9.13 Newspaper Supply:** The availability of the Newspaper(s), both in English and vernacular, in the village is considered to having the said facility.

**10. Availability of Electricity /Power:** If power is actually available, whatever may be the form of its use, it is indicated in affirmative. If the village is having electricity for domestic purposes and the residents are using the same for domestic use, then it is considered that domestic power supply is available. If the electricity authority has not given domestic supply to the households on their request and people are using unauthorized electricity either by stealthily or misuse the supply meant for agricultural or industrial purposes, then it is not considered as availability of electricity for domestic purposes. However, if the village goes out of power due to temporary technical problems such as, transformer failures, theft of electrical equipment, etc., it is considered that electricity is available. Supply of electricity is considered available even when there is a temporary ban on new domestic connections. Connections to residential houses, bungalows, clubs, hostels and hospitals run on non-

commercial basis, charitable, educational and religious institutions are included in the domestic category.

**10.1 Power Supply for domestic use:** This category includes electricity used only for domestic consumption.

**10.2 Power supply for agricultural use:** This category includes all electricity connections given to the farmers for conducting various agricultural activities including irrigation.

**10.3 Power supply for commercial use:** This category includes electricity connections given for workshops, industries etc. or for any commercial purposes.

**10.4 Power supply for all uses:** This category includes electricity connection is available for domestic use, agricultural use, and for any commercial purposes.

**11. Land use pattern:** The land use area of the village is given in hectares. The land use pattern in the Village Directory conforms to the pattern of classification of land use as recommended by the Ministry of Agriculture, Government of India. The Ministry has recommended the maintenance of records of land use pattern under the 9 categories as indicated in the Village Directory.

**12. System of Drainage:** Generally, by drainage system, we mean the network of mains and branches of underground conduits for the conveyance of sewerage to the point of disposal. Sewers that carry only household and industrial wastage are called separate sewers; those that carry storm water from roofs, streets and other surfaces are known as storm water drains, while those carrying both sewage and storm water are called combined sewers. However, in towns, which are not provided with such underground sewerage system, it is mentioned whether it has open drainage system. There may be possibility of the town having both closed as well as open drainage systems.

**13. Type of latrines:** The data on various types of latrines both public and private together are collected. The three types of latrines considered here are, Pit Latrine, Flush/Pour Flush Latrine and Service Latrine. **(i) Pit System:** The latrines are attached to the pit that is dug into the ground for the reception of night soil, are reckoned as pit latrine. **(ii) Flush/pour flush:** A flush latrine uses a cistern or holding tank for flushing water and has a water seal, which is a U-shaped pipe, below the seat or squatting pan that prevents the passage of flies and odours.

A pour flush latrine uses a water seal, but unlike a flush latrine, a pour flush latrine uses water poured by hand for flushing (no cistern is used). (iii) **Service:** Type of latrine from where night soil is removed manually by scavengers. All other types of latrines are covered under “Others” category.

**14. Protected Water Supply- Source and Capacity of Storage System:** There are various sources of water supply and its storage system in the town.

**14.1 Service Reservoir:** A service reservoir is a water storage container that holds clean water after it has been treated in a water plant and before it is piped to the end users. These containers are covered and are designed to keep the water safe from contamination. Their main purpose is to provide a buffer within the water supply system so that water supplies can be maintained across periods of varying demand.

**14.2 River Infiltration Gallery:** Infiltration Galleries are capable of supplying large quantities of water and are used where wells are unable to supply water needs, i.e., where an impermeable rock barrier affects well efficiency or where surface water sources are too shallow for intake screens. Infiltration galleries are one or more horizontal screens placed adjacent to on-shore or directly underneath (bed-mounted) a surface water source.

**14.3 Bore Well Pumping System:** A bore well is a well of 6" to 12" in diameter drilled into the earth for retrieving water. The depth of a bore well can vary from 50 feet to 3000 feet. Water is pumped out to surface through electricity/generator.

**14.4 Pressure Tank:** Tank that is used to ensure consistent water pressure and for storage of water. Usually located in basement of house but sometimes (in older settings) located in well pit.

**15. Road lighting (Points):** Road lighting means the number of street lights that are maintained in the town.

**16. Home Orphanage:** Orphanage is the name to describe a residential institution devoted to the care of orphans – children whose parents are deceased or otherwise unable to care for them. Parents and sometimes grandparents are legally responsible for supporting children, but in the absence of these or other relatives willing to care for the children, they become a ward of the State and orphanages are a way of providing for their care and housing.

**17. Working Women’s Hostel:** These may be recognised or unrecognised by any public authority. The data on number of working women’s hostels available in the town are collected.

**18. Old Age Home:** There are two types of Old Age Homes in the State. One is the “Free” type which cares for the destitute old people who have no one else to care for them. They are given shelter, food, clothing and medical care. The second type is the “Paid” home where care is provided for a fee. Nowadays, such “Retirement” homes have become very popular in the State and they are well worth considering.

**19. Stadium:** A stadium is a place or venue for (mostly) outdoor sports, concerts or other events consisting of a field or stage partly or completely surrounded by a structure designed to allow spectators to stand or sit and view the event.

**20. Auditorium/Community Hall:** Place where meetings, social functions etc., are organised.

### **2011 Census Findings – Distribution of Population in rural-urban areas:**

The total population of the district as per 2011 Census is 30,01,127. Of the total population, 15,11,600 are males and 14,89,527 are females. The district’s share to total Karnataka’s population is 4.91 percent and it ranks at 3<sup>rd</sup> place among the districts. The population of the district is further distributed as 17,55,714 living in rural areas and 12,45,413 in urban areas, constituting 58.50 and 41.50 percent of rural and urban population respectively.

The population in the age-group 0-6 is reported as 3,05,561. This constitutes 60.23 percent in rural areas and 39.77 percent in urban areas. The proportion of child population is 10.18 percent to the total district population. An interesting segment of India’s population is its adolescents and youth. While the adolescents are classified as persons between 10-19 years of age, the youth are defined as persons between 15-24 years. The number of adolescents (10-19) in the district is 5,43,712 and the youth (15-24) is 5,84,745. Together the young age group between 10-24 years in the district constitutes 8,49,100 which is about 28.29 percent of the total district population. The rural – urban distribution remains more or less same.

**Size Class and Status of Towns:**

The statement below gives the number of urban units

according to its size class and civic status of towns as per 2011 Census:

**SIZE-CLASS AND CIVIC STATUS OF TOWNS**

Sl. No.	Size-class of town	Name and civic status of town	Urban Population		
			Persons	Males	Females
1	2	3	4	5	6
1	IV	Piriyapatna (TP)	16685	8284	8401
2	II	Hunsur (TMC)	50865	25430	25435
3	III	Krishnarajanagara (TMC)	35805	17900	17905
4	I	Mysore (M Corp.)	893062	446676	446386
5	V	Elwala (CT)	9826	4940	4886
6	V	Koorgalli (CT)	7065	3717	3348
7	IV	Hutagalli (CT)	18308	9605	8703
8	V	Belvata (CT)	8605	4380	4225
9	III	Hinkal (CT)	23162	11830	11332
10	V	Bhogadi (CT)	9041	4627	4414
11	IV	Srirampura (CT)	11234	5654	5580
12	V	Kadakola (CT)	6436	3227	3209
13	IV	Heggadadevankote (TP)	14313	7184	7129
14	IV	Saragur (TP)	11425	5635	5790
15	II	Nanjangud (TMC)	50598	25008	25590
16	III	Bannur (TMC)	21896	10849	11047
17	V	Tirumakudal Narsipur (TP)	9980	4998	4982
18	V	Gargeswari (CT)	5343	2639	2704
19	IV	Byrapura (CT)	14276	7151	7125

**Population Growth:**

Mysore district recorded 13.63 percent growth rate during the decade 2001-2011. The decadal growth rate decreased by 2.12percent compared to the previous growth rate between 1991-2001. The declining trend in decadal growth rate is observed since 1981 onwards. In terms of absolute number, population increased by 3,60,100 persons during the decade 2001-2011. The decadal growth rate in urban areas is more than double the rate registered in rural areas, which is 5.84 and 26.81percent for rural and urban areas respectively.

**Density:**

The density of population is defined as the number of

persons per square kilometer. As such, the density recorded as per 2011 Census is 476 persons per sq.km. From a density of 94 persons per sq.km.in 1901, it increased gradually to 476 in 2011 Census. At taluk level, the density ranges between as low as 163 in Heggadadevankote taluk to 1608 in Mysore taluk.

**Sex Ratio:**

The sex ratio is defined as number of females to 1000 males. According to 2011 Census, the sex ratio of the district is 985. The ratio increased by 21 points compared to 2001 Census, and ranks at 13th place among the districts in the State. The sex ratio by residence has increased both in rural and urban areas. The increase is substantial in urban areas

wherein it increased by 28 points compared to an increase of 16 points in rural areas.

The 0-6 child sex ratio declined by 1 points registering 961 female children to 1000 male children in the district. This ratio declined in rural areas by 4 points and increased by 7 points in urban areas. In terms of 0-6 child sex ratio, the district ranks at 6th place among the districts in the State.

#### Literacy:

In Census, a person aged 7 and above is considered literate, if he or she can read and write with understanding in any language. As per definition, the literacy rate for Mysore district is 72.79 percent in 2011 as against 63.48 percent in 2001, an increase of 9.31 percent during the decade. The gap in male – female literacy rate narrowed down to 11.40 percent in 2011 Census compared to 15.07 percent in 2001. Though this gap has reduced both in rural and urban areas, the decline in rural areas is more substantial than in urban areas.

#### Scheduled Castes and Scheduled Tribes:

Total Scheduled Castes (SCs) population reported in the district is 5,36,643 persons, constituting about 17.88 percent of total population of the district. The decadal growth rate of Scheduled Castes as per 2011 Census is 14.76 percent. The proportion of Scheduled Castes in the district to total SCs in the State is 5.12 percent. The growth rate of

Scheduled Tribes (STs) during the decade 2001-2011 is 23.29 percent and about 11.15 percent of the district's total population are Scheduled Tribes. The share of district's STs to total Scheduled Tribes in the State is 7.87 percent. The decadal change in the growth rate of SCs and STs in urban areas has reported to be very high compared to the growth rate in rural areas.

#### Work Participation Rate:

In Census, a worker is a person who has participated in any economically productive activity with or without compensation or profit and a reference period to define a person as worker was one year preceding the date of enumeration. As per the definition, of the total population in the district, 43.79 percent are workers. The male and female workers are 60.98 and 26.35 percent respectively.

The workers were further classified as main workers and marginal workers. The main workers are persons who worked for 6 months or more during the reference period and persons worked for less than 6 months are marginal workers. As classified above, of the total workers, 82.34 percent are main workers and 17.66 percent are marginal workers. The gender composition of workers as per Census classification further explains that male main workers are comparatively higher than female main workers and female marginal workers are good in number than male marginal workers.

### BRIEF ANALYSIS OF PCA DATA BASED ON INSET TABLE 1 to 35

TABLE 1 : DECADAL CHANGE IN POPULATION OF TAHSILS BY RESIDENCE, 2001-2011

SL. No.	Tahsil	Population						Percentage decadal variation 2001 - 2011			Percentage urban population	
		2001			2011			Total	Rural	Urban	2001	2011
		Total	Rural	Urban	Total	Rural	Urban					
1	2	3	4	5	6	7	8	9	10	11	12	13
	<b>KARNATAKA</b>	<b>52,850,562</b>	<b>34,889,033</b>	<b>17,961,529</b>	<b>61,095,297</b>	<b>37,469,335</b>	<b>23,625,962</b>	<b>15.60</b>	<b>7.40</b>	<b>31.54</b>	<b>33.99</b>	<b>38.67</b>
1	Piriyapatna	224,254	209,330	14,924	243,076	226,391	16,685	8.39	8.15	11.80	6.65	6.86
2	Hunsur	253,926	210,026	43,900	282,963	232,098	50,865	11.44	10.51	15.87	17.29	17.98
3	Krishnarajanagara	239,199	208,566	30,633	252,657	216,852	35,805	5.63	3.97	16.88	12.81	14.17

TABLE 1 : DECADEAL CHANGE IN POPULATION OF TAHSILS BY RESIDENCE, 2001-2011

SL. No.	Tahsil	Population						Percentage decadal variation 2001 - 2011			Percentage urban population	
		2001			2011			2011			2001	2011
		Total	Rural	Urban	Total	Rural	Urban	Total	Rural	Urban	2001	2011
1	2	3	4	5	6	7	8	9	10	11	12	13
4	Mysore	1,038,490	239,262	799,228	1,281,768	267,541	1,014,227	23.43	11.82	26.90	76.96	9.13
5	Heggada devankote	245,930	233,885	12,045	263,706	237,968	25,738	7.23	1.75	113.68	4.90	9.76
6	Nanjangud	360,223	311,991	48,232	384,922	334,324	50,598	6.86	7.16	4.91	13.39	13.15
7	Tirumakudal-Narsipur	279,005	245,839	33,166	292,035	240,540	51,495	4.67	-2.16	55.26	11.89	17.63
	<b>Mysore</b>	<b>2,641,027</b>	<b>1,658,899</b>	<b>982,128</b>	<b>3,001,127</b>	<b>1,755,714</b>	<b>1,245,413</b>	<b>13.63</b>	<b>5.84</b>	<b>26.81</b>	<b>37.19</b>	<b>41.50</b>

Decadal variation in population of taluks by residence is indicated in the above table. Data reveals that overall growth of 13.63 per cent has been recorded in the district during the decade. The growth of population in rural areas of the district is 5.84 per cent while in urban areas it is 26.81

per cent. Thus, the population of the district has grown faster in urban areas. Among the taluks, Mysore (23.43 per cent) has registered highest growth rate and Tirumakudal - Narsipur (4.67 per cent) has registered the lowest in total population.

TABLE 2: NUMBER AND PERCENTAGE OF INHABITED VILLAGES IN SPECIFIED POPULATION SIZE RANGES WITH THE RELATED POPULATION, 2011 (RURAL)

SL.No	C.D. Block	Total number of inhabited villages	Total rural population			Number and percentage of village	Population less than 200	
			Persons	Males	Females		Males	Females
1	2	3	4	5	6	7	8	9
1	0137-Piriyapatna	196	226,391	116,471	109,920	18 (9 %)	788	772
2	0138-Hunsur	195	232,098	117,516	114,582	26 (13 %)	1,116	1,068
3	0139-Krishnarajanaga	154	216,852	108,639	108,213	12 (8 %)	409	433
4	0140-Mysore	123	267,541	136,294	131,247	5 (4 %)	225	186
5	0141-Heggadadevank	241	237,968	119,929	118,039	49 (20 %)	2,402	2,268
6	0142-Nanjangud	170	334,324	168,030	166,294	4 (2 %)	161	154
7	0143-Tirumakudal - Narsipur	120	240,540	120,621	119,919	0 (0 %)	0	0
	<b>Total</b>	<b>1,199</b>	<b>1,755,714</b>	<b>887,500</b>	<b>868,214</b>	<b>114 (10 %)</b>	<b>5,101</b>	<b>4,881</b>

TABLE 2: NUMBER AND PERCENTAGE OF INHABITED VILLAGES IN SPECIFIED POPULATION SIZE RANGES WITH THE RELATED POPULATION, 2011 (RURAL)

Number and percentage of village	Population 200 - 499		Number and percentage of village	Population 500 - 999		Number and percentage of village	Population 1000 - 1999	
	Males	Females		Males	Females		Males	Females
10	11	12	13	14	15	16	17	18
28 (14 %)	5,066	5,175	62 (32 %)	23,833	23,363	61 (31 %)	42,922	42,021
25 (13 %)	5,062	4,783	57 (29 %)	22,017	21,550	60 (31 %)	43,380	42,093
15 (10 %)	2,772	2,679	46 (30 %)	16,932	16,770	51 (33 %)	34,870	34,536
4 (3 %)	700	693	24 (20 %)	9,661	9,138	43 (35 %)	32,911	32,021
38 (16 %)	6,720	6,472	61 (25 %)	22,158	21,587	64 (27 %)	45,284	44,633
9 (5 %)	1,667	1,481	34 (20 %)	12,429	12,143	59 (35 %)	43,763	42,859
7 (6 %)	1,361	1,356	24 (20 %)	9,330	9,137	41 (34 %)	28,869	28,691
<b>126 (11 %)</b>	<b>23,348</b>	<b>22,639</b>	<b>308 (26 %)</b>	<b>116,360</b>	<b>113,688</b>	<b>379 (32 %)</b>	<b>271,999</b>	<b>266,854</b>



**TABLE 2: NUMBER AND PERCENTAGE OF INHABITED VILLAGES IN SPECIFIED POPULATION SIZE RANGES WITH THE RELATED POPULATION, 2011 (RURAL)**

Number and percentage of village	Population 2000 - 4999		Number and percentage of village	Population 5000 - 9999		Number and percentage of village	Population 10000 and above	
	Males	Females		Males	Females		Males	Females
19	20	21	22	23	24	25	26	27
25 ( 13 %)	35,334	34,407	2 ( 1 %)	8,528	4,182	0 ( 0 %)	0	0
22 ( 11 %)	31,924	31,289	5 ( 3 %)	14,017	13,799	0 ( 0 %)	0	0
25 ( 16 %)	36,646	36,570	4 ( 3 %)	11,141	11,258	1 ( 1 %)	5,869	5,967
38 ( 31 %)	60,086	57,474	9 ( 7 %)	32,711	31,735	0 ( 0 %)	0	0
29 ( 12 %)	43,365	43,079	0 ( 0 %)	0	0	0 ( 0 %)	0	0
55 ( 32 %)	79,400	78,637	9 ( 5 %)	30,610	31,020	0 ( 0 %)	0	0
43 ( 36 %)	63,030	62,484	5 ( 4 %)	18,031	18,251	0 ( 0 %)	0	0
<b>237 ( 20 %)</b>	<b>349,785</b>	<b>343,940</b>	<b>34 ( 3 %)</b>	<b>115,038</b>	<b>110,245</b>	<b>1 ( 0 %)</b>	<b>5,869</b>	<b>5,967</b>

The above table indicates the number and percentage of inhabited villages with different population size ranges as per 2011 Census. Data reveals that out of 1199 inhabited villages, highest number of villages 379

(32 per cent) is in the population range of 1000-1999. Only 1 village is having a population range of 10,000 and above and 114 villages are in the population range of less than 200.

**TABLE 3: NEW TOWNS, DE-NOTIFIED, DECLASSIFIED AND MERGED TOWNS IN 2011 CENSUS**

(a) New	
(i) Statutory Town	Saragur (TP)
(ii) Census Town	Elwala(CT)
	Koorgalli(CT)
	Hutagalli (CT)
	Hinkal (CT)
	Srirampura (CT)
	Kadakola(CT)
	Gargeswari(CT)
	Byrapura(CT)
(b) Denotified	Nil
(i) Statutory towns of 2001 denotified and also did not satisfy the criteria to be treated as census towns	Nil
(ii) Statutory towns of 2001 census denotified but identified as census towns based on demographic and economic criteria	Nil
(iii) Census towns of 2001 census are notified as statutory town in 2011 Census	Nil
(c) Declassified*	Hebbalu (CT)
(d) Wholly merged with other town(s)	Nil

\*Declassified means the census towns of 2001 census which failed to satisfy the demographic and economic criterion

**TABLE 4: SEX RATIO OF THE STATE AND DISTRICT, 1901-2011**

Census Year	State			District		
	Total	Rural	Urban	Total	Rural	Urban
1	2	3	4	5	6	7
1901	983	984	976	1009	1012	994
1911	981	984	960	1007	1012	983
1921	969	975	936	989	1003	935
1931	965	972	927	976	997	909
1941	960	965	935	961	974	924
1951	966	974	941	966	973	951
1961	959	973	913	942	956	911
1971	957	971	913	936	947	912
1981	963	978	926	948	954	937
1991	960	973	930	953	957	946
2001	965	977	942	964	962	967
2011	973	979	963	985	978	996

Note :- Sex ratio has been defined here as the number of females per 1000 males

The above table gives the sex ratio for the total, rural and urban population of the State as well as that of the district from 1901 to 2011 Census. It is observed that the State has shown a decreasing trend in the sex-ratio since 1901 Census (983) till 1971 Census (957). However in 2011 Census, the State has registered a better sex-ratio of 973, higher than the ratios of the previous Censuses of 2001 and 1991. For the district, the sex ratio in 1901 Census was 1009, and thereafter

the trend fluctuated over the decades. However, in 2011 Census, the district has recorded a better sex-ratio of 985, higher than the ratio of the 2001 Census (964). Further, from 1901 to 1991 Census, the sex-ratio in rural areas have been higher than in urban areas, for the State as well as the district. However, in 2001 and 2011 Census, deviating from the past trend, the sex ratio for the urban areas are higher than that of the rural areas in the district.

**TABLE 5: SEX RATIO BY SUB-DISTRICT, 2011**

SL.No.	Name of Sub-district	Sex ratio		
		Total	Rural	Urban
1	2	3	4	5
1	05569-Piriyapatna	948	944	1014
2	05570-Hunsur	980	975	1000
3	05571-Krishnarajanagara	997	996	1000
4	05572-Mysore	986	963	993
5	05573-Heggadadevankote	987	984	1008
6	05574-Nanjangud	994	990	1023
7	05575-Tirumakudal - Narsipur	997	994	1009
	<b>District: Mysore-577</b>	<b>985</b>	<b>978</b>	<b>996</b>

The above table represents the taluk-wise sex-ratio for the total, rural and urban population of the district. There are 985 females per 1000 males in the district. The sex-ratio in urban areas (996) is higher than that of rural areas (978). Taluk-wise comparison reveals that the sex-ratio in

Krishnarajanagara (997) and Tirumakudal-Narsipur (997) taluk is highest among all taluks. Further, the sex ratio in urban areas is comparatively higher than rural areas in all taluks. The sex ratio is particularly favourable to women in urban areas except for Mysore taluk.

**TABLE 6: SEX RATIO BY CD BLOCKS, 2011**

SL.No.	Name of CD block	Sex ratio
1	2	3
1	0137-Piriyapatna	944
2	0138-Hunsur	975
3	0139-Krishnarajanagara	996
4	0140-Mysore	963
5	0141-Heggadadevankote	984
6	0142-Nanjangud	990
7	0143-Tirumakudal - Narsipur	994
	<b>Total</b>	<b>978</b>

This table highlights the data on sex ratio by C. D. Block, which includes all villages in the district. The highest sex-ratio is reported from Krishnarajanagara (996), followed by Tirumakudal - Narsipur C.D. Blocks (994) and the lowest sex-ratio is reported from Piriyapatna C.D. Block (944).

**TABLE 7: SEX RATIO OF RURAL POPULATION BY RANGES, 2011**

Range of sex ratio for villages	Number of inhabited villages	Percentage of villages in each range	Population 2011	Percentage distribution of population
1	2	3	4	5
Less than 700	13	1.08	10029	0.57
700 - 749	3	0.25	104	0.01
750 - 799	6	0.50	3046	0.17
800 - 849	20	1.67	4878	0.28
850 - 899	61	5.09	44206	2.52
900 - 949	218	18.18	266299	15.17
950 - 999	438	36.53	802120	45.69
1000 - 1099	388	32.36	607715	34.61
1100+	52	4.34	17317	0.99
<b>District: Mysore (577)</b>	<b>1199</b>	<b>100</b>	<b>1755714</b>	<b>100</b>

**Sex ratio District (Rural):978**

Sex ratio of the rural population by ranges is given for the inhabited villages in the district, the picture that would emerge is as indicated in the above table. Highest no. of 438 villages (36.53 per cent) fall in the range of 950-999, 388 villages (32.36 per cent) fall in the sex ratio of 1000-1099. Twenty two villages have sex-ratio of less than 800.

**TABLE 8: SEX RATIO OF TOWNS, 2011**

SL.No.	Name of town	Urban status of town	Sex ratio
1	2	3	4
1	803191-Piriyapatna (TP)	(TP)	1014
2	803192-Hunsur (TMC)	(TMC)	1000
3	803193-Krishnarajanagara (TMC)	(TMC)	1000
4	803194-Mysore (M Corp. + OG)	(M Corp. + OG)	997

**TABLE 8: SEX RATIO OF TOWNS, 2011**

SL.No.	Name of town	Urban status of town	Sex ratio
1	2	3	4
5	618825-Elwala (CT)	(CT)	989
6	618826-Koorgalli (CT)	(CT)	901
7	618827-Hutagalli (CT)	(CT)	906
8	618828-Belvata (CT)	(CT)	965
9	618829-Hinkal (CT)	(CT)	958
10	618830-Bhogadi (CT)	(CT)	954
11	618831-Srirampura (CT)	(CT)	987
12	618832-Kadakola (CT)	(CT)	994
13	803195-Heggadadevankote (TP)	(TP)	992
14	803196-Saragur (TP)	(TP)	1028
15	803197-Nanjangud (TMC)	(TMC)	1023
16	803198-Bannur (TMC)	(TMC)	1018
17	803199-Tirumakudal Narsipur (TP)	(TP)	997
18	619441-Gargeswari (CT)	(CT)	1025
19	619442-Byrapura (CT)	(CT)	996
	<b>Sex ratio (Urban) district:</b>		<b>996</b>

The sex ratio for the urban areas of the district is 996. whereas the lowest sex-ratio of 901 has been reported from Koorgalli CT. Of the all towns, 7 towns have favourable sex-ratio for women. Saragur TP has reported the highest sex-ratio 1028,

**TABLE 9: SEX RATIO OF POPULATION IN THE AGE GROUP 0-6 FOR SUB-DISTRICT, 2011**

SL.No.	Name of Sub-district	Total/ Rural/ Urban	Total population in 0-6 age group			Sex ratio for 0-6 age group
			Persons	Males	Females	
1	2	3	4	5	6	7
1	05569-Piriyapatna	Total	25259	13043	12216	937
		Rural	23408	12097	11311	935
		Urban	1851	946	905	957
2	05570-Hunsur	Total	31243	15961	15282	957
		Rural	25563	13071	12492	956
		Urban	5680	2890	2790	965
3	05571-Krishnarajanagara	Total	24128	12402	11726	945
		Rural	20586	10576	10010	946
		Urban	3542	1826	1716	940
4	05572-Mysore	Total	127441	65157	62284	956
		Rural	30197	15400	14797	961
		Urban	97244	49757	47487	954

**TABLE 9: SEX RATIO OF POPULATION IN THE AGE GROUP 0-6 FOR SUB-DISTRICT, 2011**

SL.No.	Name of Sub-district	Total/ Rural/ Urban	Total population in 0-6 age group			Sex ratio for 0-6 age group
			Persons	Males	Females	
1	2	3	4	5	6	7
5	05573-Heggadadevankote	Total	29554	14819	14735	994
		Rural	26759	13413	13346	995
		Urban	2795	1406	1389	988
6	05574-Nanjangud	Total	38080	19323	18757	971
		Rural	33106	16833	16273	967
		Urban	4974	2490	2484	998
7	05575-Tirumakudal - Narsipur	Total	29856	15102	14754	977
		Rural	24409	12367	12042	974
		Urban	5447	2735	2712	992
	<b>District: 577-Mysore</b>	<b>Total</b>	<b>305561</b>	<b>155807</b>	<b>149754</b>	<b>961</b>
		<b>Rural</b>	<b>184028</b>	<b>93757</b>	<b>90271</b>	<b>963</b>
		<b>Urban</b>	<b>121533</b>	<b>62050</b>	<b>59483</b>	<b>959</b>

Variations in child sex ratio has been a long observed phenomenon and have undergone considerable debate among the researchers and policy makers from time to time. Although the observed variations in the ratio favouring males is a biological fact, continued decline over the periods causes great concern among the policy makers. The

talukwise child sex ratio for 2011 Census is given in the above table which reveals that there are 961 females per 1000 males in the district. The least child sex ratio is recorded in rural areas of Piriapatna taluk, where the ratio is 935. The highest child sex ratio is reported from the urban areas of Nanjangud (998).

**TABLE 10 : SEX RATIO OF POPULATION IN THE AGE GROUP 0-6 FOR C.D. BLOCKS, 2011**

Sl. No.	Name of C.D. block	Total population in 0-6 age group			Sex ratio for 0-6 age group
		Persons	Males	Females	
1	2	3	4	5	6
1	0137-Piriapatna	23408	12097	11311	935
2	0138-Hunsur	25563	13071	12492	956
3	0139-Krishnarajanagara	20586	10576	10010	946
4	0140-Mysore	30197	15400	14797	961
5	0141-Heggadadevankote	26759	13413	13346	995
6	0142-Nanjangud	33106	16833	16273	967
7	0143-Tirumakudal - Narsipur	24409	12367	12042	974
	<b>Total</b>	<b>184028</b>	<b>93757</b>	<b>90271</b>	<b>963</b>

The above table highlights the data on sex ratio of population in the age group 0-6 by C. D. Blocks, which include only the rural portion of the district. The child sex

ratio is lowest in Piriapatna taluk (935) and highest in Heggadadevankote taluk (995).

**TABLE 11 : SEX RATIO OF RURAL POPULATION IN THE AGE GROUP 0-6 BY RANGES, 2011**

Range of sex ratio for villages	Number of inhabited villages	Percentage distribution of villages	Population 2011	Percentage distribution of population
1	2	3	4	5
Less than 700	120	10.01	5518	3.00
700 - 749	36	3.00	3236	1.76
750 - 799	64	5.34	8505	4.62
800 - 849	105	8.76	16262	8.84
850 - 899	124	10.34	21158	11.50
900 - 949	153	12.76	29716	16.15
950 - 999	108	9.01	26428	14.36
1000 - 1099	228	19.02	42999	23.37
1100+	261	21.77	30206	16.41
<b>District: Mysore (577)</b>	<b>1199</b>	<b>100</b>	<b>184028</b>	<b>100</b>

**Sex ratio District (Rural):963**

The sex-ratio of rural population in the age group of 0-6 is presented by ranges in the above table. Though the overall sex ratio for the rural district is 963 girls for 1000 boys, it is worth noting that 489 inhabited villages

have the sex ratio favourable for girls. Similarly in 220 villages, the data shows a grim picture of the girl child where the sex ratio ranges between less than 700 to 750-799.

**TABLE 12: SEX RATIO OF POPULATION IN THE AGE GROUP 0-6 OF TOWNS, 2011**

SL.No.	Name of town	Urban status of town	Total population in 0-6 age group			Sex ratio for 0-6 age group
			Persons	Males	Females	
1	2	3	4	5	6	7
1	803191-Piriyapatna (TP)	(TP)	1851	946	905	957
2	803192-Hunsur (TMC)	(TMC)	5680	2890	2790	965
3	803193-Krishnarajanagara (TMC)	(TMC)	3542	1826	1716	940
4	803194-Mysore (M Corp. + OG)	(M Corp. + OG)	87220	44550	42670	958
5	618825-Elwala (CT)	(CT)	1104	560	544	971
6	618826-Koorgalli (CT)	(CT)	796	429	367	855
7	618827-Hutagalli (CT)	(CT)	1879	972	907	933
8	618828-Belvata (CT)	(CT)	1046	535	511	955
9	618829-Hinkal (CT)	(CT)	2225	1172	1053	898
10	618830-Bhogadi (CT)	(CT)	832	436	396	908
11	618831-Srirampura (CT)	(CT)	1295	664	631	950
12	618832-Kadakola (CT)	(CT)	847	439	408	929
13	803195-Heggadadevankote (TP)	(TP)	1662	847	815	962
14	803196-Saragur (TP)	(TP)	1133	559	574	1027
15	803197-Nanjangud (TMC)	(TMC)	4974	2490	2484	998
16	803198-Bannur (TMC)	(TMC)	2366	1160	1206	1040

**TABLE 12: SEX RATIO OF POPULATION IN THE AGE GROUP 0-6 OF TOWNS, 2011**

SL.No.	Name of town	Urban status of town	Total population in 0-6 age group			Sex ratio for 0-6 age group
			Persons	Males	Females	
1	2	3	4	5	6	7
17	803199-Tirumakudal Narsipur (TP)	(TP)	985	537	448	834
18	619441-Gargeswari (CT)	(CT)	734	360	374	1039
19	619442-Byrapura (CT)	(CT)	1362	678	684	1009
<b>District (Urban): Mysore-577</b>			<b>121533</b>	<b>62050</b>	<b>59483</b>	<b>959</b>

The child sex ratio for the towns is given in the above table. Data reveals that the urban sex ratio for the district is 959 female per 1,000 male. The highest sex ratio for the urban is noticed in Bannur (CT) (1040) and lowest in Tirumakudal Narsipur (CT) (834). The sex ratio is

favourable to girls in 0-6 age group in 4 towns, viz., Byrapura (CT), Saragur (TP), Gargeswari (CT) and Bannur (TMC). The sex ratio is lower than 900 in 3 towns, namely, Koorgalli (CT), Hinkal (CT) and Tirumakudal Narsipur (TP).

**TABLE 13: NUMBER AND PERCENTAGE OF SCHEDULED CASTES AND SCHEDULED TRIBES POPULATION IN SUB-DISTRICTS, 2011**

SL.No.	Name of Sub-District	Total/Rural/Urban	Total population	Total Scheduled Castes population	Total Scheduled Tribes population	Percentage of Scheduled Castes population to total population	Percentage of Scheduled Tribes population to total population
1	2	3	4	5	6	7	8
1	05569-Piriyapatna	Total	243076	41825	20610	17.21	8.48
		Rural	226391	40342	18820	17.82	8.31
		Urban	16685	1483	1790	8.89	10.73
2	05570-Hunsur	Total	282963	53399	46689	18.87	16.5
		Rural	232098	44548	42458	19.19	18.29
		Urban	50865	8851	4231	17.4	8.32
3	05571-Krishnarajanagara	Total	252657	37903	17573	15	6.96
		Rural	216852	32644	15166	15.05	6.99
		Urban	35805	5259	2407	14.69	6.72
4	05572-Mysore	Total	1281768	166333	93871	12.98	7.32
		Rural	267541	49887	40882	18.65	15.28
		Urban	1014227	116446	52989	11.48	5.22
5	05573-Heggadadevankote	Total	263706	73263	62254	27.78	23.61
		Rural	237968	66732	57741	28.04	24.26
		Urban	25738	6531	4513	25.37	17.53
6	05574-Nanjangud	Total	384922	87095	53271	22.63	13.84
		Rural	334324	77538	49702	23.19	14.87
		Urban	50598	9557	3569	18.89	7.05

**TABLE 13: NUMBER AND PERCENTAGE OF SCHEDULED CASTES AND SCHEDULED TRIBES POPULATION IN SUB-DISTRICTS, 2011**

SL.No.	Name of Sub-District	Total/ Rural/ Urban	Total population	Total Scheduled Castes population	Total Scheduled Tribes population	Percentage of Scheduled Castes population to total population	Percentage of Scheduled Tribes population to
1	2	3	4	5	6	7	8
7	05575-Tirumakudal -	Total	292035	76825	40279	26.31	13.79
	Narsipur	Rural	240540	68697	32312	28.56	13.43
		Urban	51495	8128	7967	15.78	15.47
	<b>Mysore-577</b>	<b>Total</b>	<b>3001127</b>	<b>536643</b>	<b>334547</b>	<b>17.88</b>	<b>11.15</b>

The above table gives the taluk-wise Scheduled Castes and Scheduled Tribes population and its percentage. The total Scheduled Castes and Scheduled Tribes population in the district are 5,36,643 and 3,34,547 respectively, which constitutes respectively, 17.88 percent and 11.15 percent of the total

population. The percentage of Scheduled Castes population to total population in rural areas is about 21.67 percent and in the urban areas, it is about 12.55 percent. Similarly, the percentage of Scheduled Tribes to total population is 14.64 percent in the rural areas and 6.22 percent in urban areas.

**TABLE 14: NUMBER AND PERCENTAGE OF SCHEDULED CASTES AND SCHEDULED TRIBES (RURAL) POPULATION IN CD BLOCKS, 2011**

SL.No.	Name of CD Block	Total population	Total Scheduled Castes population	Total Scheduled Tribes population	Percentage of Scheduled Castes population to total population	Percentage of Scheduled Tribes population to total population
1	2	3	4	5	6	7
1	0137-Piriyapatna	226391	40342	18820	17.82	8.31
2	0138-Hunsur	232098	44548	42458	19.19	18.29
3	0139-Krishnarajanagara	216852	32644	15166	15.05	6.99
4	0140-Mysore	267541	49887	40882	18.65	15.28
5	0141-Heggadadevankote	237968	66732	57741	28.04	24.26
6	0142-Nanjangud	334324	77538	49702	23.19	14.87
7	0143-Tirumakudal - Narsipur	240540	68697	32312	28.56	13.43
	<b>Total</b>	<b>1755714</b>	<b>380388</b>	<b>257081</b>	<b>21.67</b>	<b>14.64</b>

Similar analysis for Scheduled Castes and Scheduled Tribes population is presented above C. D. Block-wise, which includes only rural areas in the district. The Scheduled Castes and Scheduled Tribes constitute 21.67 and 14.64 percent of the rural population of the district. The highest and lowest Scheduled Castes population has

been reported from Tirumakudal - Narsipur C. D. Block (28.56 percent) and Krishnarajanagara C. D. Block (15.05 percent) respectively and Scheduled Tribes have highest population (24.26 percent) in Heggadadevankote C. D. Blocks and lowest (6.99 percent) in Krishnarajanagara C. D. Block.



**TABLE 15 : PROPORTION OF SCHEDULED CASTES POPULATION TO TOTAL POPULATION IN VILLAGES, 2011**

Percentage range of Scheduled Castes population to total population	Number of villages	Percentage	Scheduled Castes Population	Percentage
1	2	3	4	5
NIL	129	10.76	0	0.00
Less than 5	153	12.76	3874	1.02
5 - 10	144	12.01	22199	5.84
11 - 20	244	20.35	71902	18.90
21 - 30	211	17.60	90567	23.81
31 - 40	127	10.59	74736	19.65
41 - 50	80	6.67	52284	13.74
51 - 75	76	6.34	52675	13.85
76 and above	35	2.92	12151	3.19
<b>District: Mysore(577)</b>	<b>1199</b>	<b>100.00</b>	<b>380388</b>	<b>100.00</b>

The proportion of Scheduled Castes population in the villages are given by ranges in the above table. The table reveals that 129 villages does not have any Scheduled Castes population. Majority of

villages have 11-20 or 21-30 percent Scheduled Castes population. There are 35 villages, which have more than 75 percent of Scheduled Castes population.

**TABLE 16 : PROPORTION OF SCHEDULED TRIBES POPULATION TO TOTAL POPULATION IN VILLAGES, 2011**

Percentage range of Scheduled Tribes population to total population	Number of villages	Percentage	Scheduled Tribes Population	Percentage
1	2	3	4	5
NIL	367	30.61	0	0.00
Less than 5	317	26.44	9376	3.65
5 - 10	118	9.84	17402	6.77
11 - 20	127	10.59	32268	12.55
21 - 30	80	6.67	41300	16.06
31 - 40	59	4.92	34595	13.46
41 - 50	33	2.75	30323	11.80
51 - 75	59	4.92	56992	22.17
76 and above	39	3.25	34825	<b>13.55</b>
<b>District: Mysore(577)</b>	<b>1199</b>	<b>100.00</b>	<b>257081</b>	<b>100.00</b>

This table indicated the propotion of Scheduled Tribes population by ranges in the village. Data reveals that 367 villages do not have Scheduled Tribes population and there

are 39 villages having 76 and above percentage of Scheduled Tribe population. Majority of the village have less than 5, 5-10, 11-20 percent of Scheduled tribes in each village.

**TABLE 17 : NUMBER AND PERCENTAGE OF SCHEDULED CASTES AND SCHEDULED TRIBES  
POPULATION IN TOWNS, 2011**

SL. No.	Name of Town	Total population	Total Scheduled Castes population	Total Scheduled Tribes population	Percentage of Scheduled Castes population to total population	Percentage of Scheduled Tribes population to total population
1	2	3	4	5	6	7
1	803191-Piriyapatna (TP)	16685	1483	1790	8.89	10.73
2	803192-Hunsur (TMC)	50865	8851	4231	17.4	8.32
3	803193-Krishnarajanagara (TMC)	35805	5259	2407	14.69	6.72
4	803194-Mysore (M Corp. + OG)	920550	106511	45008	11.57	4.89
5	618825-Elwala (CT)	9826	1438	1460	14.63	14.86
6	618826-Koorgalli (CT)	7065	427	209	6.04	2.96
7	618827-Hutagalli (CT)	18308	2041	802	11.15	4.38
8	618828-Belvata (CT)	8605	1043	454	12.12	5.28
9	618829-Hinkal (CT)	23162	2097	2053	9.05	8.86
10	618830-Bhogadi (CT)	9041	522	263	5.77	2.91
11	618831-Srirampura (CT)	11234	1830	1010	16.29	8.99
12	618832-Kadakola (CT)	6436	537	1730	8.34	26.88
13	803195-Heggadadevankote (TP)	14313	3438	2745	24.02	19.18
14	803196-Saragur (TP)	11425	3093	1768	27.07	15.47
15	803197-Nanjangud (TMC)	50598	9557	3569	18.89	7.05
16	803198-Bannur (TMC)	21896	3378	2910	15.43	13.29
17	803199-Tirumakudal Narsipur (TP)	9980	944	2989	9.46	29.95
18	619441-Gargeswari (CT)	5343	25	15	0.47	0.28
19	619442-Byrapura (CT)	14276	3781	2053	26.49	14.38
<b>District (Urban) : Mysore-577</b>		<b>1245413</b>	<b>156255</b>	<b>77466</b>	<b>12.55</b>	<b>6.22</b>

The above table indicates the population and percentage of Scheduled Castes and Scheduled Tribes in Towns in the district. The Scheduled Castes constitute 12.55 percent of the urban population, whereas Scheduled Tribes constitute 6.22 percent. The highest and lowest percentage

of Scheduled Castes population has been reported from Saragur (TP) (27.07 percent) and Gargeswari (CT) (0.47 percent) respectively and Scheduled Tribes have highest percentage of population (29.95 percent) in Tirumakudal Narsipur (TP) and lowest (0.28 percent) in Gargeswari (CT).

**TABLE 18: SEX RATIO AMONG SCHEDULED CASTES AND SCHEDULED TRIBES  
(RURAL) IN CD BLOCKS, 2011**

SL.No.	Name of C.D.block	Scheduled Castes sex ratio	Scheduled Tribes sex ratio
1	2	3	4
1	0137-Piriyapatna	968	994
2	0138-Hunsur	980	980
3	0139-Krishnarajanagara	1008	995
4	0140-Mysore	974	983
5	0141-Heggadadevankote	988	1018

**TABLE 18: SEX RATIO AMONG SCHEDULED CASTES AND SCHEDULED TRIBES (RURAL) IN CD BLOCKS, 2011**

SL.No.	Name of C.D.block	Scheduled Castes sex ratio	Scheduled Tribes sex ratio
1	2	3	4
6	0142-Nanjangud	995	1030
7	0143-Tirumakudal - Narsipur	1005	1008
	<b>Total</b>	<b>989</b>	<b>1004</b>

This table highlights the sex ratio of Scheduled Castes and Scheduled Tribes by C. D. Blocks, which includes all villages in the district. The overall sex ratio for Scheduled Castes is 989 and for Scheduled Tribes, it is 1004. The highest Scheduled Castes sex-ratio is reported from Krishnarajanagara (1008) followed by Tirumakudal-Narsipur, Nanjangud and Heggadadevankote C. D. Blocks. The sex-ratio is favourable to women for Krishnarajanagara and

Tirumakudal-Narsipur C.D.Blocks. The lowest sex ratio for Scheduled Castes has been reported from Piriapatna C. D. Block (968). The highest Scheduled Tribe sex-ratio is reported from Nanjangud (1030) followed by Heggadadevankote and Tirumakudal-Narsipur C.D.Blocks, where the sex-ratio of Scheduled Tribes is favourable to women. The lowest sex-ratio for Scheduled Tribe has been reported from Hunsur C.D. Block (980).

**TABLE 19: SEX RATIO AMONG SCHEDULED CASTES AND SCHEDULED TRIBES IN TOWNS, 2011**

SL.No.	Name of town	Scheduled Castes sex ratio	Scheduled Tribes sex ratio
1	2	3	4
1	803191-Piriapatna (TP)	1092	1027
2	803192-Hunsur (TMC)	1033	1020
3	803193-Krishnarajanagara (TMC)	1000	1004
4	803194-Mysore (M Corp. + OG)	992	1007
5	618825-Elwala (CT)	1051	970
6	618826-Koorgalli (CT)	889	866
7	618827-Hutagalli (CT)	920	947
8	618828-Belvata (CT)	853	1027
9	618829-Hinkal (CT)	1005	1001
10	618830-Bhogadi (CT)	825	852
11	618831-Srirampura (CT)	976	1024
12	618832-Kadakola (CT)	1098	1043
13	803195-Heggadadevankote (TP)	1039	1052
14	803196-Saragur (TP)	1024	1049
15	803197-Nanjangud (TMC)	1046	1104

**TABLE 19: SEX RATIO AMONG SCHEDULED CASTES AND SCHEDULED TRIBES IN TOWNS, 2011**

SL.No.	Name of town	Scheduled Castes sex ratio	Scheduled Tribes sex ratio
1	2	3	4
16	803198-Bannur (TMC)	1020	1054
17	803199-Tirumakudal Narsipur (TP)	1175	1025
18	619441-Gargeswari (CT)	923	875
19	619442-Byrapura (CT)	1010	1027
	<b>District (Urban): 577-Mysore</b>	<b>1001</b>	<b>1017</b>

The urban sex ratio in the district for Scheduled Castes and Scheduled Tribes is 1001 and 1017 respectively. Out of all towns, except for 7 towns in Scheduled Castes and 5 towns in Scheduled Tribes, the sex ratio is favourable for females. The lowest sex ratio for Scheduled Castes and Scheduled Tribes has been reported from Bhogadi (CT), which is 825 and 852 respectively.

**TABLE 20: NUMBER OF LITERATES AND ILLITERATES, LITERACY RATE BY SEX IN SUB-DISTRICTS, 2011**

SL. No.	Name of Sub-district	Total/ Rural/ Urban	Number of literates and illiterates						Literacy Rate			Gap in male-female literacy rate
			Number of literates			Number of illiterates			Persons	Males	Females	
			Persons	Males	Females	Persons	Males	Females				
1	2	3	4	5	6	7	8	9	10	11	12	13
1	05569 Piriyapatna	Total	154168	88284	65884	88908	36471	52437	70.78	79.03	62.09	16.94
		Rural	142174	81932	60242	84217	34539	49678	70.04	78.5	61.09	17.41
		Urban	11994	6352	5642	4691	1932	2759	80.85	86.56	75.27	11.29
2	05570 Hunsur	Total	168731	94743	73988	114232	48203	66029	67.03	74.61	59.32	15.29
		Rural	132101	75383	56718	99997	42133	57864	63.96	72.17	55.56	16.61
		Urban	36630	19360	17270	14235	6070	8165	81.07	85.89	76.26	9.63
3	05571- Krishnarajanagara	Total	157527	88514	69013	95130	38025	57105	68.93	77.55	60.33	17.22
		Rural	129542	73873	55669	87310	34766	52544	66	75.33	56.69	18.64
		Urban	27985	14641	13344	7820	3259	4561	86.74	91.08	82.43	8.65
4	05572 Mysore	Total	952290	500411	451879	329478	144905	184573	82.5	86.25	78.7	7.55
		Rural	152070	85410	66660	115471	50884	64587	64.07	70.65	57.24	13.41
		Urban	800220	415001	385219	214007	94021	119986	87.27	90.36	84.16	6.2
5	05573 Heggadadevankote	Total	150106	84021	66085	113600	48727	64873	64.11	71.25	56.86	14.39
		Rural	132382	74520	57862	105586	45409	60177	62.68	69.96	55.27	14.69
		Urban	17724	9501	8223	8014	3318	4696	77.25	83.25	71.32	11.93
6	05574 Nanjangud	Total	215361	118701	96660	169561	74337	95224	62.09	68.33	55.83	12.5
		Rural	177916	99155	78761	156408	68875	87533	59.07	65.58	52.5	13.08
		Urban	37445	19546	17899	13153	5462	7691	82.07	86.8	77.46	9.34

**TABLE 20: NUMBER OF LITERATES AND ILLITERATES, LITERACY RATE BY SEX IN SUB-DISTRICTS, 2011**

SL. No.	Name of Sub-district	Total/ Rural/ Urban	Number of literates and illiterates						Literacy Rate			Gap in male-female literacy rate
			Number of literates			Number of illiterates			Persons	Males	Females	
			Persons	Males	Females	Persons	Males	Females				
1	2	3	4	5	6	7	8	9	10	11	12	13
7	05575	Total	163997	89092	74905	128038	57166	70872	62.55	67.93	57.17	10.76
	Tirumakudal	Rural	128485	70461	58024	112055	50160	61895	59.45	65.09	53.79	11.3
	Narsipur	Urban	35512	18631	16881	15983	7006	8977	77.12	81.35	72.93	8.42
<b>District:</b>		<b>Total</b>	<b>1962180</b>	<b>1063766</b>	<b>898414</b>	<b>1038947</b>	<b>447834</b>	<b>591113</b>	<b>72.79</b>	<b>78.46</b>	<b>67.06</b>	<b>11.4</b>
<b>Mysore(577)</b>		<b>Rural</b>	<b>994670</b>	<b>560734</b>	<b>433936</b>	<b>761044</b>	<b>326766</b>	<b>434278</b>	<b>63.29</b>	<b>70.64</b>	<b>55.78</b>	<b>14.86</b>
		<b>Urban</b>	<b>967510</b>	<b>503032</b>	<b>464478</b>	<b>277903</b>	<b>121068</b>	<b>156835</b>	<b>86.09</b>	<b>89.5</b>	<b>82.67</b>	<b>6.83</b>

As per 2011 Census, the literacy rate of Mysore district is 72.79 per cent. The male literacy rate is 78.46 per cent and female literacy rate is 67.06 per cent. The literacy rate is more in urban than in rural areas. Male literates outnumber the female literates in the district. Among the taluks, the highest literacy rate 82.50 percentage is reported from

Mysore taluk. When compared with urban areas the highest 87.27 per cent of literacy rate is also reported from the urban areas of Mysore taluk. Mysore taluk has the highest percentage of literacy for both male and female in the district. The gap in male - female literacy rate is reported to the high in Krishnarajanagara taluk.

**TABLE 21: NUMBER OF LITERATES AND ILLITERATES, LITERACY RATE BY SEX IN CD BLOCKS (RURAL), 2011**

SL. No.	Name of CD Block	Number of literates and illiterates						Literacy rate			Gap in male-female literacy rate
		Number of literates			Number of illiterates			Persons	Males	Females	
		Persons	Males	Females	Persons	Males	Females				
1	2	3	4	5	6	7	8	9	10	11	12
1	0137-Piriyapatna	142174	81932	60242	84217	34539	49678	70.04	78.5	61.09	17.41
2	0138-Hunsur	132101	75383	56718	99997	42133	57864	63.96	72.17	55.56	16.61
3	0139-Krishnarajanagara	129542	73873	55669	87310	34766	52544	66	75.33	56.69	18.64
4	0140-Mysore	152070	85410	66660	115471	50884	64587	64.07	70.65	57.24	13.41
5	0141-Heggadadevankote	132382	74520	57862	105586	45409	60177	62.68	69.96	55.27	14.69
6	0142-Nanjangud	177916	99155	78761	156408	68875	87533	59.07	65.58	52.5	13.08
7	0143-Tirumakudal -Narsipur	128485	70461	58024	112055	50160	61895	59.45	65.09	53.79	11.3
<b>Total</b>		<b>994670</b>	<b>560734</b>	<b>433936</b>	<b>761044</b>	<b>326766</b>	<b>434278</b>	<b>63.29</b>	<b>70.64</b>	<b>55.78</b>	<b>14.86</b>

The literacy rate by C. D. Blocks in the district accounts for 63.29 percent, in which male and female literacy rate accounts for 70.64 percent and 55.78 percent respectively.

Among the C. D. Blocks, the highest literacy rate has been reported from Piriyapatna C. D. Block (70.04 percent), followed by Krishnarajanagara C. D. Block (66 percent). The

highest female literacy rate has been reported from Piriapatna (61.09 percent). The highest gap in male-female

literacy rate has been reported from Krishnarajnagara C. D. Block (18.64 percent).

**TABLE 22: DISTRIBUTION OF VILLAGES BY LITERACY RATE RANGE, 2011**

Range of literacy rate for villages	Number of inhabited villages	Percentage distribution of villages	Population	Percentage distribution of population
1	2	3	4	5
0	0	0.00	0	0.00
1 - 10	0	0.00	0	0.00
11 - 20	1	0.08	18	0.00
21 - 30	2	0.17	164	0.01
31 - 40	6	0.50	1952	0.11
41 - 50	61	5.09	66461	3.79
51 - 60	387	32.28	610288	34.76
61 - 70	504	42.04	767342	43.71
71 - 80	194	16.18	261699	14.91
81 - 90	39	3.25	47030	2.68
91 - 99	2	0.17	746	0.04
100	3	0.25	14	0.00
<b>District: Mysore(577)</b>	<b>1199</b>	<b>100.00</b>	<b>1755714</b>	<b>100.00</b>
<b>Literacy rate for District:</b>	<b>63.29</b>			

The literacy rate for the district is reported as 63.29 percent. If the distribution of villages is made according to range of literacy rate in the district, the picture that would emerge would be as indicated in the above table.

Highest number of 504 villages (42.04 percent) falls under the literacy rate of 61-70 percent range. Only 3 villages with a mere population of 14 have 100 percentage literacy rate.

**TABLE 23: NUMBER OF LITERATES AND ILLITERATES, LITERACY RATE BY SEX IN TOWNS, 2011**

SL. No.	Name of town	Number of literates and illiterates						Literacy rate			Gap in male-female literacy rate
		Number of literates			Number of illiterates			Persons	Males	Females	
		Persons	Males	Females	Persons	Males	Females				
1	2	3	4	5	6	7	8	9	10	11	12
1	803191-Piriapatna (TP)	11994	6352	5642	4691	1932	2759	80.85	86.56	75.27	11.29
2	803192-Hunsur (TMC)	36630	19360	17270	14235	6070	8165	81.07	85.89	76.26	9.63
3	803193-Krishnarajanagara (TMC)	27985	14641	13344	7820	3259	4561	86.74	91.08	82.43	8.65
4	803194-Mysore (M Corp. + OG)	730906	377568	353338	189644	83474	106170	87.71	90.65	84.77	5.88
5	618825-Elwala (CT)	6589	3620	2969	3237	1320	1917	75.54	82.65	68.38	14.27
6	618826-Koorgalli (CT)	4956	2774	2182	2109	943	1166	79.06	84.37	73.2	11.17

**TABLE 23: NUMBER OF LITERATES AND ILLITERATES, LITERACY RATE BY SEX IN TOWNS, 2011**

SL. No.	Name of town	Number of literates and illiterates						Literacy rate			Gap in male-female literacy rate
		Number of literates			Number of illiterates			Persons	Males	Females	
		Persons	Males	Females	Persons	Males	Females				
		3	4	5	6	7	8	9	10	11	
7	618827-Hutagalli (CT)	14924	8138	6786	3384	1467	1917	90.84	94.27	87.04	7.23
8	618828-Belvata (CT)	6475	3436	3039	2130	944	1186	85.66	89.36	81.83	7.53
9	618829-Hinkal (CT)	17293	9286	8007	5869	2544	3325	82.6	87.13	77.9	9.23
10	618830-Bhogadi (CT)	6889	3650	3239	2152	977	1175	83.92	87.09	80.61	6.48
11	618831-Srirampura (CT)	8309	4372	3937	2925	1282	1643	83.6	87.62	79.55	8.07
12	618832-Kadakola (CT)	3879	2157	1722	2557	1070	1487	69.4	77.37	61.48	15.89
13	803195-Heggadadevankote (TP)	10061	5392	4669	4252	1792	2460	79.53	85.09	73.95	11.14
14	803196-Saragur (TP)	7663	4109	3554	3762	1526	2236	74.46	80.95	68.14	12.81
15	803197-Nanjangud (TMC)	37445	19546	17899	13153	5462	7691	82.07	86.8	77.46	9.34
16	803198-Bannur (TMC)	13818	7252	6566	8078	3597	4481	70.75	74.85	66.72	8.13
17	803199-Tirumakudal Narsipur (TP)	6979	3697	3282	3001	1301	1700	77.59	82.87	72.39	10.48
18	619441-Gargeswari (CT)	3982	2008	1974	1361	631	730	86.4	88.11	84.72	3.39
19	619442-Byrapura (CT)	10733	5674	5059	3543	1477	2066	83.11	87.66	78.54	9.12
<b>District (Urban): Mysore(577)</b>		<b>967510</b>	<b>503032</b>	<b>464478</b>	<b>277903</b>	<b>121068</b>	<b>156835</b>	<b>86.09</b>	<b>89.5</b>	<b>82.67</b>	<b>6.83</b>

Distribution of urban literacy rate by sex is given in the above table. Data reveals that the urban literacy rate for the district is 86.09 percent. The urban male and female literacy rates are 89.5 and 82.67 percent respectively. The highest female literacy rate has been reported from

Hutagalli (CT) (87.04 percent) and the lowest from Kadakola (CT) (61.48 percent). The highest gap in the male-female literacy rate was reported from Kadakola (CT) (15.89 percent) and the lowest from Gargeswari (CT) (3.39 percent).

**TABLE 24: NUMBER OF SCHEDULED CASTES LITERATES AND ILLITERATES, LITERACY RATE BY SEX IN CD BLOCKS, 2011**

SL. No.	Name of CD Block	Number of literates and illiterates						Literacy rate			Gap in male-female literacy rate
		Number of literates			Number of illiterates			Persons	Males	Females	
		Persons	Males	Females	Persons	Males	Females				
		3	4	5	6	7	8	9	10	11	
1	0134-Madikeri	8315	4413	3902	4643	1930	2713	71.95	77.94	66.19	11.75
1	0137-Piriyapatna	22591	12955	9636	17751	7546	10205	62.75	71.06	54.22	16.84
2	0138-Hunsur	24049	13695	10354	20499	8805	11694	60.69	68.55	52.69	15.86
3	0139-Krishnarajanagara	17557	9940	7617	15087	6315	8772	59.6	68.03	51.31	16.72

**TABLE 24: NUMBER OF SCHEDULED CASTES LITERATES AND ILLITERATES, LITERACY RATE BY SEX IN CD BLOCKS, 2011**

SL. No.	Name of CD Block	Number of literates and illiterates						Literacy rate			Gap in male-female literacy rate
		Number of literates			Number of illiterates			Persons	Males	Females	
		Persons	Males	Females	Persons	Males	Females				
1	2	3	4	5	6	7	8	9	10	11	12
4	0140-Mysore	28205	15653	12552	21682	9621	12061	63.71	69.78	57.47	12.31
5	0141-Heggada-devankote	35744	20039	15705	30988	13525	17463	60.18	67.09	53.2	13.89
6	0142-Nanjangud	41531	22797	18734	36007	16073	19934	59.33	65.06	53.59	11.47
7	0143-Tirumakudal Narsipur	36557	19929	16628	32140	14339	17801	59.31	64.76	53.88	10.88
<b>Total</b>		<b>206234</b>	<b>115008</b>	<b>91226</b>	<b>174154</b>	<b>76224</b>	<b>97930</b>	<b>60.59</b>	<b>67.28</b>	<b>53.84</b>	<b>13.44</b>

The above table shows the sex-wise literacy rate among the Scheduled Castes in the C.D. Blocks of the district. The literacy rate for the district rural is 60.59 per cent, the male literacy rate is 67.28 per cent and that of

female is 53.84 percent. The gap in male-female literacy rate is 13.44 per cent. The highest gap in male-female literacy rate has been observed in Piriapatna C. D. Block (16.84 per cent).

**TABLE 25: DISTRIBUTION OF VILLAGES BY LITERACY RATE RANGE FOR SCHEDULED CASTES POPULATION (RURAL), 2011**

Range of literacy rate for villages	Number of inhabited villages having Scheduled castes	Percentage distribution of villages	Scheduled Castes population	Percentage distribution of population
1	2	3	4	5
0	19	1.78	40	0.01
1 - 10	0	0.00	0	0.00
11 - 20	0	0.00	0	0.00
21 - 30	3	0.28	44	0.01
31 - 40	20	1.87	1602	0.42
41 - 50	128	11.96	30058	7.90
51 - 60	395	36.92	152905	40.20
61 - 70	364	34.02	164066	43.13
71 - 80	93	8.69	28081	7.38
81 - 90	17	1.59	3030	0.80
91 - 99	3	0.28	463	0.12
100	28	2.62	99	0.03
<b>Total</b>	<b>1070</b>	<b>100.00</b>	<b>380388</b>	<b>100.00</b>
<b>District Scheduled castes Literacy rate:</b>		<b>60.59</b>		



This table highlights the distribution of villages by literacy rate for the rural SC population. Literacy rate for the district is 60.59 percent. The above table shows that out of 1199 inhabited villages, Scheduled Castes have been reported in 1070 villages. As per the above distribution,

maximum 395 villages fall in the literacy rate range of 51-60 percent and 364 villages fall into literacy rate range of 61-70 percent. Seventeen villages have literacy rate range of 81-90 percent. Twenty Eight villages with a mere population of 99 have 100 percentage literacy rate.

**TABLE 26: NUMBER OF SCHEDULED CASTES LITERATES AND ILLITERATES, LITERACY RATE BY SEX IN TOWNS, 2011**

SL. No.	Name of Town	Number of literates and illiterates						Literacy rate			Gap in male-female literacy rate
		Number of literates			Number of illiterates			Persons	Males	Females	
		Persons	Males	Females	Persons	Males	Females				
1	2	3	4	5	6	7	8	9	10	11	12
1	803191-Piriyapatna (TP)	1032	521	511	451	188	263	78.54	83.09	74.38	8.71
2	803192-Hunsur (TMC)	6027	3225	2802	2824	1129	1695	76.47	83.1	70.03	13.07
3	803193-Krishnarajanagara (TMC)	3517	1920	1597	1742	709	1033	75.09	82.05	68.13	13.92
4	803194-Mysore (M Corp. + OG)	80143	42534	37609	26368	10922	15446	83	87.92	78.05	9.87
5	618825-Elwala (CT)	963	514	449	475	187	288	75.95	82.64	69.5	13.14
6	618826-Koorgalli (CT)	222	126	96	205	100	105	60.66	65.97	54.86	11.11
7	618827-Hutagalli (CT)	1569	859	710	472	204	268	87.46	92.47	82.08	10.39
8	618828-Belvata (CT)	785	445	340	258	118	140	86.64	90.26	82.32	7.94
9	618829-Hinkal (CT)	1586	847	739	511	199	312	83.96	88.51	79.29	9.22
10	618830-Bhogadi (CT)	404	234	170	118	52	66	82.96	87.64	77.27	10.37
11	618831-Srirampura (CT)	1223	652	571	607	274	333	76.97	81.2	72.65	8.55
12	618832-Kadakola (CT)	358	189	169	179	67	112	75.69	85.14	67.33	17.81
13	803195-Heggadadevankote (TP)	2386	1255	1131	1052	431	621	78.02	84.74	71.72	13.02
14	803196-Saragur (TP)	1826	1003	823	1267	525	742	66.3	73	59.64	13.36
15	803197-Nanjangud (TMC)	6621	3468	3153	2936	1202	1734	76.67	82.16	71.42	10.74
16	803198-Bannur (TMC)	2125	1130	995	1253	542	711	69.83	75.33	64.48	10.85
17	803199-Tirumakudal Narsipur (TP)	672	318	354	272	116	156	78.14	82.38	74.68	7.7
18	619441-Gargeswari (CT)	16	9	7	9	4	5	66.67	75	58.33	16.67
19	619442-Byrapura (CT)	2894	1527	1367	887	354	533	83.84	88.88	78.84	10.04
	<b>District: Mysore (577)</b>	<b>114369</b>	<b>60776</b>	<b>53593</b>	<b>41886</b>	<b>17323</b>	<b>24563</b>	<b>81.09</b>	<b>86.33</b>	<b>75.87</b>	<b>10.46</b>

Distribution of urban literacy rate by sex among the Scheduled Castes population is presented in this table. The data reveals that the urban literacy rate among the Scheduled Castes population is 81.09 per cent. The highest literacy rate of 87.46 per cent is recorded in Hutagalli (CT). The urban literacy rate among male and female Scheduled Castes population are 86.33 and 75.87 per cent respectively.

In respect of male literates the highest percentage of literacy rate is reported from Hutagalli (CT) (92.47 per cent) and the same for females is reported from Belvata (CT) (82.32 per cent). The lowest literacy rate for both male and female is reported in Koorgalli (CT). The highest gap in male-female literacy rate is observed in Kadakola (CT) (17.81 per cent).

**TABLE 27: NUMBER OF SCHEDULED TRIBES LITERATES AND ILLITERATES, LITERACY RATE BY SEX IN CD BLOCKS, 2011**

SL. No.	Name of CD Block	Number of literates and illiterates						Literacy rate			Gap in male-female literacy rate
		Number of literates			Number of illiterates			Persons	Males	Females	
		Persons	Males	Females	Persons	Males	Females				
1	2	3	4	5	6	7	8	9	10	11	12
1	0137-Piriyapatna	10682	6057	4625	8138	3379	4759	64.10	72.79	55.43	17.36
2	0138-Hunsur	21353	12352	9001	21105	9089	12016	57.19	65.74	48.53	17.21
3	0139-Krishnarajanagara	8654	5041	3613	6512	2562	3950	63.03	73.61	52.5	21.11
4	0140-Mysore	20132	11284	8848	20750	9331	11419	56.14	62.33	49.82	12.51
5	0141-Heggadadevankote	28608	15975	12633	29133	12634	16499	56.9	64.03	49.87	14.16
6	0142-Nanjangud	23472	13018	10454	26230	11467	14763	52.62	59.33	46.12	13.21
7	0143-Tirumakudal-Narsipur	15770	8697	7073	16542	7395	9147	54.46	60.59	48.43	12.16
	<b>Total</b>	<b>128671</b>	<b>72424</b>	<b>56247</b>	<b>128410</b>	<b>55857</b>	<b>72553</b>	<b>56.57</b>	<b>63.92</b>	<b>49.28</b>	<b>14.64</b>

The above table presents the number of literates and literacy rate in Scheduled Tribes by sex for C. D. Blocks. The literacy rate by C. D. Blocks, pertaining to Scheduled Tribes accounts to 56.57 per cent. The male and female literacy rates for them are 63.92 and 49.28 per cent. The highest literacy rate among the C. D. Blocks is reported in Piriyapatna (64.10 per cent) followed by 63.03 per cent in Krishnarajanagara C. D. Block. The highest literacy rate

for males is reported from Krishnarajanagara C. D. Block (73.61 per cent) while the lowest is reported from Nanjangud CD Block (59.33 per cent). The lowest literacy rate for both males and females is reported in Nanjangud C. D. Block. The male-female literacy gap for the district rural is 14.64 per cent. The highest gap in male-female literacy rate is observed in Krishnarajanagara C.D. Block (21.11 per cent).

**TABLE 28: DISTRIBUTION OF VILLAGES BY LITERACY RATE RANGE FOR SCHEDULED TRIBES POPULATION (RURAL), 2011**

Range of literacy rate for villages	Number of inhabited villages having Scheduled Tribes	Percentage distribution of villages	Scheduled Tribes population	Percentage distribution of population
1	2	3	4	5
0	25	3.00	47	0.02
1 - 10	1	0.12	78	0.03

**TABLE 28: DISTRIBUTION OF VILLAGES BY LITERACY RATE RANGE FOR SCHEDULED TRIBES POPULATION (RURAL), 2011**

Range of literacy rate for villages	Number of inhabited villages having Scheduled Tribes	Percentage distribution of villages	Scheduled Tribes population	Percentage distribution of population
1	2	3	4	5
11 - 20	4	0.48	172	0.07
21 - 30	10	1.20	323	0.13
31 - 40	43	5.17	2356	0.92
41 - 50	160	19.23	51510	20.04
51 - 60	255	30.65	131742	51.25
61 - 70	201	24.16	57951	22.54
71 - 80	73	8.77	11236	4.37
81 - 90	22	2.64	1312	0.51
91 - 99	4	0.48	220	0.09
100	34	4.09	134	0.05
<b>District: Mysore(577)</b>	<b>832</b>	<b>100.00</b>	<b>257081</b>	<b>100.00</b>

Literacy rate for District: 56.57

This table highlights the distribution of villages by literacy rate for the rural ST population. The above table shows that out of 1199 inhabited villages, Scheduled Tribes have been reported in 832 villages. Literacy rate for the district is 56.57 percent. The above table shows that out of

all 832 inhabited villages, 255 villages fall in the literacy rate range of 51 - 60 percent and 201 villages has literacy rate range of 61-70 percent. Thirty four villages have 100 percentage literacy rate.

**TABLE 29: NUMBER OF SCHEDULED TRIBE LITERATES AND ILLITERATES, LITERACY RATE BY SEX IN TOWNS, 2011**

SL. No.	Name of town	Number of Literates and Illiterates						Literacy rate			Gap in male-female literacy rate
		Number of literates			Number of illiterates			Persons	Males	Females	
		Persons	Males	Females	Persons	Males	Females				
1	2	3	4	5	6	7	8	9	10	11	12
1	803187-Madikeri (CMC)	504	247	257	129	61	68	89.2	92.16	86.53	5.63
1	803191-Piriyapatna (TP)	1106	596	510	684	287	397	69.82	77.6	62.5	15.1
2	803192-Hunsur (TMC)	2698	1468	1230	1533	627	906	71.3	79.18	63.73	15.45
3	803193-Krishnarajanagara (TMC)	1743	938	805	664	263	401	79.37	86.21	72.65	13.56
4	803194-Mysore (M Corp. + OG)	31594	16874	14720	13414	5549	7865	77.79	83.69	71.98	11.71

**TABLE 29: NUMBER OF SCHEDULED TRIBE LITERATES AND ILLITERATES, LITERACY RATE BY SEX IN TOWNS, 2011**

SL. No.	Name of town	Number of Literates and Illiterates						Literacy rate			Gap in male-female literacy rate
		Number of literates			Number of illiterates			Persons	Males	Females	
		Persons	Males	Females	Persons	Males	Females				
1	2	3	4	5	6	7	8	9	10	11	12
5	618825-Elwala (CT)	863	494	369	597	247	350	67.37	75.42	58.95	16.47
6	618826-Koorgalli (CT)	155	89	66	54	23	31	84.24	89	78.57	10.43
7	618827-Hutagalli (CT)	599	319	280	203	93	110	84.25	88.37	80	8.37
8	618828-Belvata (CT)	331	173	158	123	51	72	82.96	85.64	80.2	5.44
9	618829-Hinkal (CT)	1297	703	594	756	323	433	69.81	75.92	63.73	12.19
10	618830-Bhogadi (CT)	184	101	83	79	41	38	79.65	83.47	75.45	8.02
11	618831-Srirampura (CT)	671	362	309	339	137	202	75.82	83.03	68.82	14.21
12	618832-Kadakola (CT)	901	494	407	829	353	476	59.51	67.21	52.25	14.96
13	803195-Heggadadevankote (TP)	1626	879	747	1119	459	660	66.94	74.74	59.62	15.12
14	803196-Saragur (TP)	1128	607	521	640	256	384	69.72	77.32	62.55	14.77
15	803197-Nanjangud (TMC)	2453	1261	1192	1116	435	681	76.25	82.1	70.91	11.19
16	803198-Bannur (TMC)	1713	918	795	1197	499	698	65.76	71.5	60.18	11.32
17	803199-Tirumakudal Narsipur (TP)	1872	1000	872	1117	476	641	69.62	76.34	63.23	13.11
18	619441-Gargeswari (CT)	5	2	3	10	6	4	50.00	40.00	60	-20
19	619442-Byrapura (CT)	1377	737	640	676	276	400	74.55	80.46	68.74	11.72
<b>District (Urban): Mysore(577)</b>		<b>52316</b>	<b>28015</b>	<b>24301</b>	<b>25150</b>	<b>10401</b>	<b>14749</b>	<b>75.11</b>	<b>81.39</b>	<b>68.97</b>	<b>12.42</b>

The distribution of urban literacy rate of the Scheduled Tribes by sex is presented in the above table. It accounts for 75.11 per cent. The male and female literacy rate is 81.39 and 68.97 per cent respectively. The highest literacy rate among the towns is reported in Hutagalli (CT) (84.25 per cent) and followed by Koorgalli (CT) (84.24 per cent). The lowest literacy rate is reported in Gargeswari (CT) (50.0 per cent). The highest literacy rate for males is recorded in Koorgalli

(CT) (89 per cent) and for females from Belvata (CT) (80.2 per cent). Similarly, the lowest literacy rate for males is recorded in Gargeswari (CT) (40.00 per cent) and for females from Kadakola (CT) (52.25 per cent). The male-female literacy gap for the district rural is 12.42 per cent. The highest gap in male-female literacy rate is observed in Elwala (CT) (16.47 per cent). Gargeswari (CT) which has recorded 50.00 per cent of literacy rate have female literacy rate higher than that of male.

**TABLE 30: NUMBER AND PERCENTAGE OF MAIN WORKERS, MARGINAL WORKERS, AND NON-WORKERS BY SEX IN SUB-DISTRICTS, 2011**

SL. No.	Name of Sub-District	Persons/ Males/ Females	Total populati on	Main workers		Marginal workers		Total workers (main and marginal workers)		Non workers	
				Number	Percent age	Number	Percent age	Number	Percent age	Number	Percent age
1	2	3	4	5	6	7	8	9	10	11	12
1	05569-	Persons	243076	100429	41.32	18488	7.61	118917	48.92	124159	51.08
	Piriyapatna	Males	124755	68039	54.54	6404	5.13	74443	59.67	50312	40.33
		Females	118321	32390	27.37	12084	10.21	44474	37.59	73847	62.41
2	05570-	Persons	282963	116950	41.33	24620	8.70	141570	50.03	141393	49.97
	Hunsur	Males	142946	80449	56.28	9402	6.58	89851	62.86	53095	37.14
		Females	140017	36501	26.07	15218	10.87	51719	36.94	88298	63.06
3	05571-	Persons	252657	97799	38.71	28426	11.25	126225	49.96	126432	50.04
	Krishnarajanagara	Males	126539	69816	55.17	10241	8.09	80057	63.27	46482	36.73
		Females	126118	27983	22.19	18185	14.42	46168	36.61	79950	63.39
4	05572-	Persons	1281768	429310	33.49	69351	5.41	498661	38.90	783107	61.10
	Mysore	Males	645316	335050	51.92	41572	6.44	376622	58.36	268694	41.64
		Females	636452	94260	14.81	27779	4.36	122039	19.17	514413	80.83
5	05573-	Persons	263706	106277	40.30	27490	10.42	133767	50.73	129939	49.27
	Heggadadevankote	Males	132748	72841	54.87	11106	8.37	83947	63.24	48801	36.76
		Females	130958	33436	25.53	16384	12.51	49820	38.04	81138	61.96
6	05574-	Persons	384922	142036	36.90	29243	7.60	171279	44.50	213643	55.50
	Nanjangud	Males	193038	109463	56.71	14740	7.64	124203	64.34	68835	35.66
		Females	191884	32573	16.98	14503	7.56	47076	24.53	144808	75.47
7	05575-	Persons	292035	89307	30.58	34542	11.83	123849	42.41	168186	57.59
	Tirumakudal -	Males	146258	71373	48.80	21307	14.57	92680	63.37	53578	36.63
	Narsipur	Females	145777	17934	12.30	13235	9.08	31169	21.38	114608	78.62
	<b>District: Mysore (577)</b>	<b>Persons</b>	<b>3001127</b>	<b>1082108</b>	<b>36.06</b>	<b>232160</b>	<b>7.74</b>	<b>1314268</b>	<b>43.79</b>	<b>1686859</b>	<b>56.21</b>
		<b>Males</b>	<b>1511600</b>	<b>807031</b>	<b>53.39</b>	<b>114772</b>	<b>7.59</b>	<b>921803</b>	<b>60.98</b>	<b>589797</b>	<b>39.02</b>
		<b>Females</b>	<b>1489527</b>	<b>275077</b>	<b>18.47</b>	<b>117388</b>	<b>7.88</b>	<b>392465</b>	<b>26.35</b>	<b>1097062</b>	<b>73.65</b>

This table provides sex-wise distribution of Main workers, Marginal workers and Non workers of the district for each taluk as per 2011 Census. Percentage of Total workers for the district is 43.79 per cent. Among the taluks percentage of worker (50.73 per cent) and percentage of

female workers are highest (38.04 per cent) in Heggadadevankote taluk. Female workers is lowest (19.17 per cent) in Mysore taluk. Total number of Non workers is 16,86,859 for the district which is 56.21 per cent of the total population.

**TABLE 31: NUMBER AND PERCENTAGE OF MAIN WORKERS, MARGINAL WORKERS AND NON-WORKERS BY SEX IN CD BLOCKS, 2011**

SL. No.	Name of CD Block	Persons/ Males/ Females	Total population	Main workers		Marginal workers		Total workers (main and marginal workers)		Non workers	
				Number	Percent	Number	Percent	Number	Percent	Number	Percent
				age		age		age		age	
1	2	3	4	5	6	7	8	9	10	11	12
1	0137-	Persons	226391	95276	42.08	16993	7.51	112269	49.59	114122	50.41
	Piriyapatna	Males	116471	63932	54.89	5477	4.70	69409	59.59	47062	40.41
		Females	109920	31344	28.52	11516	10.48	42860	38.99	67060	61.01
2	0138-	Persons	232098	100592	43.34	21923	9.45	122515	52.79	109583	47.21
	Hunsur	Males	117516	67142	57.13	7908	6.73	75050	63.86	42466	36.14
		Females	114582	33450	29.19	14015	12.23	47465	41.42	67117	58.58
3	0139-	Persons	216852	85944	39.63	27080	12.49	113024	52.12	103828	47.88
	Krishnarajanagara	Males	108639	60390	55.59	9405	8.66	69795	64.24	38844	35.76
		Females	108213	25554	23.61	17675	16.33	43229	39.95	64984	60.05
4	0140-	Persons	267541	90973	34.00	22762	8.51	113735	42.51	153806	57.49
	Mysore	Males	136294	72438	53.15	12035	8.83	84473	61.98	51821	38.02
		Females	131247	18535	14.12	10727	8.17	29262	22.30	101985	77.70
5	0141-	Persons	237968	98109	41.23	25972	10.91	124081	52.14	113887	47.86
	Heggadadevankote	Males	119929	66233	55.23	10219	8.52	76452	63.75	43477	36.25
		Females	118039	31876	27.00	15753	13.35	47629	40.35	70410	59.65
6	0142-	Persons	334324	124104	37.12	28178	8.43	152282	45.55	182042	54.45
	Nanjangud	Males	168030	95006	56.54	14090	8.39	109096	64.93	58934	35.07
		Females	166294	29098	17.50	14088	8.47	43186	25.97	123108	74.03
7	0143-	Persons	240540	72493	30.14	30553	12.70	103046	42.84	137494	57.16
	Tirumakudal -	Males	120621	58081	48.15	18816	15.60	76897	63.75	43724	36.25
	Narsipur	Females	119919	14412	12.02	11737	9.79	26149	21.81	93770	78.19
	<b>Total</b>	<b>Persons</b>	<b>1755714</b>	<b>667491</b>	<b>38.02</b>	<b>173461</b>	<b>9.88</b>	<b>840952</b>	<b>47.90</b>	<b>914762</b>	<b>52.10</b>
		<b>Males</b>	<b>887500</b>	<b>483222</b>	<b>54.45</b>	<b>77950</b>	<b>8.78</b>	<b>561172</b>	<b>63.23</b>	<b>326328</b>	<b>36.77</b>
		<b>Females</b>	<b>868214</b>	<b>184269</b>	<b>21.22</b>	<b>95511</b>	<b>11.00</b>	<b>279780</b>	<b>32.22</b>	<b>588434</b>	<b>67.78</b>

This table provides sex-wise distribution of Main workers, Marginal workers and Non workers of the district for each taluk as per 2011 Census. Percentage of Total workers for the district is 47.90 per cent, in which 38.02 per cent are main workers and 9.88 per cent are marginal workers. Among the C. D. Blocks percentage of worker is highest

(52.79 per cent) in Hunsur C. D. Block. The percentage of female workers is also highest (41.42 per cent) in Hunsur C. D. Block, whereas it is lowest (21.81 per cent) in Tirumakudal - Narsipur C. D. Block. Total number of Non workers is 914,762 for the district which is 52.10 per cent of the total population.

**TABLE 32: NUMBER AND PERCENTAGE OF MAIN WORKERS, MARGINAL WORKERS, AND NON-WORKERS BY SEX IN TOWNS, 2011**

SL. No.	Name of town	Persons/ Males/ Females	Total population	Main workers		Marginal workers		Total workers (main and marginal workers)		Non workers	
				Number	Perce tage	Number	Perce tage	Number	Percent age	Number	Perce ntage
1	2	3	4	5	6	7	8	9	10	11	12
1	803191	Persons	16685	5153	30.88	1495	8.96	6648	39.84	10037	60.16
	Piriyapatna	Males	8284	4107	49.58	927	11.19	5034	60.77	3250	39.23
	(TP)	Females	8401	1046	12.45	568	6.76	1614	19.21	6787	80.79
2	803192	Persons	50865	16358	32.16	2697	5.30	19055	37.46	31810	62.54
	Hunsur	Males	25430	13307	52.33	1494	5.87	14801	58.20	10629	41.80
	(TMC)	Females	25435	3051	12.00	1203	4.73	4254	16.72	21181	83.28
3	803193	Persons	35805	11855	33.11	1346	3.76	13201	36.87	22604	63.13
	Krishnarajanagara	Males	17900	9426	52.66	836	4.67	10262	57.33	7638	42.67
	(TMC)	Females	17905	2429	13.57	510	2.85	2939	16.41	14966	83.59
4	803194	Persons	920550	306784	33.33	40929	4.45	347713	37.77	572837	62.23
	Mysore	Males	461042	237262	51.46	25756	5.59	263018	57.05	198024	42.95
	(M Corp. + OG)	Females	459508	69522	15.13	15173	3.30	84695	18.43	374813	81.57
5	618825	Persons	9826	3210	32.67	1031	10.49	4241	43.16	5585	56.84
	Elwala	Males	4940	2428	49.15	611	12.37	3039	61.52	1901	38.48
	(CT)	Females	4886	782	16.00	420	8.60	1202	24.60	3684	75.40
6	618826	Persons	7065	2558	36.21	550	7.78	3108	43.99	3957	56.01
	Koorgalli	Males	3717	2015	54.21	396	10.65	2411	64.86	1306	35.14
	(CT)	Females	3348	543	16.22	154	4.60	697	20.82	2651	79.18
7	618827	Persons	18308	6159	33.64	1170	6.39	7329	40.03	10979	59.97
	Hutagalli	Males	9605	5164	53.76	747	7.78	5911	61.54	3694	38.46
	(CT)	Females	8703	995	11.43	423	4.86	1418	16.29	7285	83.71
8	618828	Persons	8605	3355	38.99	226	2.63	3581	41.62	5024	58.38
	Belvata	Males	4380	2583	58.97	133	3.04	2716	62.01	1664	37.99
	(CT)	Females	4225	772	18.27	93	2.20	865	20.47	3360	79.53
9	618829	Persons	23162	7820	33.76	1465	6.33	9285	40.09	13877	59.91
	Hinkal	Males	11830	6174	52.19	935	7.90	7109	60.09	4721	39.91
	(CT)	Females	11332	1646	14.53	530	4.68	2176	19.20	9156	80.80
10	618830	Persons	9041	3076	34.02	170	1.88	3246	35.90	5795	64.10
	Bhogadi	Males	4627	2437	52.67	142	3.07	2579	55.74	2048	44.26
	(CT)	Females	4414	639	14.48	28	0.63	667	15.11	3747	84.89
11	618831	Persons	11234	3246	28.89	883	7.86	4129	36.75	7105	63.25
	Srirampura	Males	5654	2708	47.90	709	12.54	3417	60.44	2237	39.56

**TABLE 32: NUMBER AND PERCENTAGE OF MAIN WORKERS, MARGINAL WORKERS, AND NON-WORKERS BY SEX IN TOWNS, 2011**

SL. No.	Name of town	Persons/ Males/ Females	Total population	Main workers		Marginal workers		Total workers (main and marginal workers)		Non workers	
				Number	Perce tage	Number	Perce tage	Number	Percent age	Number	Perce ntage
1	2	3	4	5	6	7	8	9	10	11	12
	(CT)	Females	5580	538	9.64	174	3.12	712	12.76	4868	87.24
12	618832	Persons	6436	2129	33.08	165	2.56	2294	35.64	4142	64.36
	Kadakola	Males	3227	1841	57.05	108	3.35	1949	60.40	1278	39.60
	(CT)	Females	3209	288	8.97	57	1.78	345	10.75	2864	89.25
13	803195	Persons	14313	4389	30.66	870	6.08	5259	36.74	9054	63.26
	Heggadadevankote	Males	7184	3534	49.19	545	7.59	4079	56.78	3105	43.22
	(TP)	Females	7129	855	11.99	325	4.56	1180	16.55	5949	83.45
14	803196	Persons	11425	3779	33.08	648	5.67	4427	38.75	6998	61.25
	Saragur	Males	5635	3074	54.55	342	6.07	3416	60.62	2219	39.38
	(TP)	Females	5790	705	12.18	306	5.28	1011	17.46	4779	82.54
15	803197	Persons	50598	17932	35.44	1065	2.10	18997	37.54	31601	62.46
	Nanjangud	Males	25008	14457	57.81	650	2.60	15107	60.41	9901	39.59
	(TMC)	Females	25590	3475	13.58	415	1.62	3890	15.20	21700	84.80
16	803198	Persons	21896	7654	34.96	1584	7.23	9238	42.19	12658	57.81
	Bannur	Males	10849	5949	54.83	937	8.64	6886	63.47	3963	36.53
	(TMC)	Females	11047	1705	15.43	647	5.86	2352	21.29	8695	78.71
17	803199	Persons	9980	3606	36.13	334	3.35	3940	39.48	6040	60.52
	Tirumakudal	Males	4998	2902	58.06	207	4.14	3109	62.20	1889	37.80
	Narsipur (TP)	Females	4982	704	14.13	127	2.55	831	16.68	4151	83.32
18	619441	Persons	5343	1526	28.56	763	14.28	2289	42.84	3054	57.16
	Gargeswari	Males	2639	1214	46.00	387	14.66	1601	60.67	1038	39.33
	(CT)	Females	2704	312	11.54	376	13.91	688	25.44	2016	74.56
19	619442	Persons	14276	4028	28.22	1308	9.16	5336	37.38	8940	62.62
	Byrapura	Males	7151	3227	45.13	960	13.42	4187	58.55	2964	41.45
	(CT)	Females	7125	801	11.24	348	4.88	1149	16.13	5976	83.87
<b>District(Urban):</b>		<b>Persons</b>	<b>1245413</b>	<b>414617</b>	<b>33.29</b>	<b>58699</b>	<b>4.71</b>	<b>473316</b>	<b>38.00</b>	<b>772097</b>	<b>62.00</b>
<b>Mysore(577)</b>		<b>Males</b>	<b>624100</b>	<b>323809</b>	<b>51.88</b>	<b>36822</b>	<b>5.90</b>	<b>360631</b>	<b>57.78</b>	<b>263469</b>	<b>42.22</b>
		<b>Females</b>	<b>621313</b>	<b>90808</b>	<b>14.62</b>	<b>21877</b>	<b>3.52</b>	<b>112685</b>	<b>18.14</b>	<b>508628</b>	<b>81.86</b>

This table provides sex-wise distribution of workers by category for the urban areas of the district. The percentage of Total workers for the district urban is 38.00 percent, where the male workers are 57.78 per cent and

female workers are 18.14 percent. The highest number of workers are reported from Koorgalli i.e., 43.99 percent. The highest number of Non-workers are reported from Kadakola i.e., 64.36 percent.



**TABLE 33: DISTRIBUTION OF WORKERS BY SEX IN FOUR CATEGORIES OF ECONOMIC ACTIVITY IN SUB-DISTRICT, 2011**

SL. No.	Name of Sub-District	Persons / Males/ Females	Total population	Total workers (main + marginal workers)	Category of workers							
					Cultivators		Agricultural labourers		Household industry		Other workers	
					Number	Percentage	Number	Percentage	Number	Percentage	Number	Percentage
1	2	3	4	5	6	7	8	9	10	11	12	13
1	05569- Piriyapatna	Persons	243076	118917	64992	54.65	30267	25.45	2191	1.84	21467	18.05
		Males	124755	74443	44131	59.28	14126	18.98	1396	1.88	14790	19.87
		Females	118321	44474	20861	46.91	16141	36.29	795	1.79	6677	15.01
2	05570- Hunsur	Persons	282963	141570	63798	45.06	41459	29.29	2430	1.72	33883	23.93
		Males	142946	89851	43835	48.79	18913	21.05	1579	1.76	25524	28.41
		Females	140017	51719	19963	38.60	22546	43.59	851	1.65	8359	16.16
3	05571- Krishnarajanagara	Persons	252657	126225	55456	43.93	38113	30.19	2970	2.35	29686	23.52
		Males	126539	80057	39851	49.78	17496	21.85	1651	2.06	21059	26.31
		Females	126118	46168	15605	33.80	20617	44.66	1319	2.86	8627	18.69
4	05572- Mysore	Persons	1281768	498661	38168	7.65	26024	5.22	12851	2.58	421618	84.55
		Males	645316	376622	30887	8.20	14262	3.79	7578	2.01	323895	86.00
		Females	636452	122039	7281	5.97	11762	9.64	5273	4.32	97723	80.08
5	05573- Heggadadevankote	Persons	263706	133767	49328	36.88	58425	43.68	1936	1.45	24078	18.00
		Males	132748	83947	35454	42.23	29354	34.97	1222	1.46	17917	21.34
		Females	130958	49820	13874	27.85	29071	58.35	714	1.43	6161	12.37
6	05574- Nanjangud	Persons	384922	171279	45184	26.38	64667	37.76	3029	1.77	58399	34.10
		Males	193038	124203	38723	31.18	38632	31.10	1745	1.40	45103	36.31
		Females	191884	47076	6461	13.72	26035	55.30	1284	2.73	13296	28.24
7	05575- Tirumakudal - Narsipur	Persons	292035	123849	32411	26.17	52047	42.02	2755	2.22	36636	29.58
		Males	146258	92680	29491	31.82	33595	36.25	1679	1.81	27915	30.12
		Females	145777	31169	2920	9.37	18452	59.20	1076	3.45	8721	27.98
<b>District:</b>	<b>Persons</b>	<b>3001127</b>	<b>1314268</b>	<b>349337</b>	<b>26.58</b>	<b>311002</b>	<b>23.66</b>	<b>28162</b>	<b>2.14</b>	<b>625767</b>	<b>47.61</b>	
<b>Mysore (577)</b>	<b>Males</b>	<b>1511600</b>	<b>921803</b>	<b>262372</b>	<b>28.46</b>	<b>166378</b>	<b>18.05</b>	<b>16850</b>	<b>1.83</b>	<b>476203</b>	<b>51.66</b>	
	<b>Females</b>	<b>1489527</b>	<b>392465</b>	<b>86965</b>	<b>22.16</b>	<b>144624</b>	<b>36.85</b>	<b>11312</b>	<b>2.88</b>	<b>149564</b>	<b>38.11</b>	

The distribution of total workers by sex according to four-fold industrial category in taluks is highlighted in the above table. Data reveals that agricultural labourers and cultivators together constitute 50.24 percent of the total workers. At taluk level maximum number of

cultivators (54.65 per cent) are found in Piriyapatna C. D. Block, whereas agricultural labourers are more in (43.68 per cent) in Heggadadevankote C. D. Block. Number of other workers is more in Mysore C. D. Block i.e. 84.55 per cent.

**TABLE 34: DISTRIBUTION OF WORKERS BY SEX IN FOUR CATEGORIES OF ECONOMIC ACTIVITY IN CD BLOCKS, 2011**

SL. No.	Name of CD Block	Persons / Males/ Females	Total population	Total workers (main + marginal workers)	Category of Workers							
					Cultivators		Agricultural labourers		Household industry		Other workers	
					Number	Percentage	Number	Percentage	Number	Percentage	Number	Percentage
1	2	3	4	5	6	7	8	9	10	11	12	13
1	0137-	Persons	226391	112269	64240	57.22	29284	26.08	1697	1.51	17048	15.18
	Piriyapatna	Males	116471	69409	43492	62.66	13605	19.60	994	1.43	11318	16.31
		Females	109920	42860	20748	48.41	15679	36.58	703	1.64	5730	13.37
2	0138-	Persons	232098	122515	62786	51.25	39358	32.13	1858	1.52	18513	15.11
	Hunsur	Males	117516	75050	42953	57.23	17763	23.67	1192	1.59	13142	17.51
		Females	114582	47465	19833	41.78	21595	45.50	666	1.40	5371	11.32
3	0139-	Persons	216852	113024	54877	48.55	37068	32.80	2529	2.24	18550	16.41
	Krishnarajanagara	Males	108639	69795	39377	56.42	16943	24.28	1420	2.03	12055	17.27
		Females	108213	43229	15500	35.86	20125	46.55	1109	2.57	6495	15.02
4	0140-	Persons	267541	113735	33732	29.66	21305	18.73	2378	2.09	56320	49.52
	Mysore	Males	136294	84473	27538	32.60	10696	12.66	1551	1.84	44688	52.90
		Females	131247	29262	6194	21.17	10609	36.26	827	2.83	11632	39.75
5	0141-	Persons	237968	124081	48442	39.04	56216	45.31	1672	1.35	17751	14.31
	Heggadadevankote	Males	119929	76452	34692	45.38	28096	36.75	1017	1.33	12647	16.54
		Females	118039	47629	13750	28.87	28120	59.04	655	1.38	5104	10.72
6	0142-	Persons	334324	152282	44832	29.44	64255	42.19	2692	1.77	40503	26.60
	Nanjangud	Males	168030	109096	38407	35.20	38363	35.16	1555	1.43	30771	28.21
		Females	166294	43186	6425	14.88	25892	59.95	1137	2.63	9732	22.54
7	0143-	Persons	240540	103046	31033	30.12	49127	47.67	2074	2.01	20812	20.20
	Tirumakudal -	Males	120621	76897	28219	36.70	31605	41.10	1353	1.76	15720	20.44
	Narsipur	Females	119919	26149	2814	10.76	17522	67.01	721	2.76	5092	19.47
	<b>Total</b>	<b>Persons</b>	<b>1755714</b>	<b>840952</b>	<b>339942</b>	<b>40.42</b>	<b>296613</b>	<b>35.27</b>	<b>14900</b>	<b>1.77</b>	<b>189497</b>	<b>22.53</b>
		<b>Males</b>	<b>887500</b>	<b>561172</b>	<b>254678</b>	<b>45.38</b>	<b>157071</b>	<b>27.99</b>	<b>9082</b>	<b>1.62</b>	<b>140341</b>	<b>25.01</b>
		<b>Females</b>	<b>868214</b>	<b>279780</b>	<b>85264</b>	<b>30.48</b>	<b>139542</b>	<b>49.88</b>	<b>5818</b>	<b>2.08</b>	<b>49156</b>	<b>17.57</b>

The distribution of workers by economic activity is presented for the C.D blocks of the district which includes only the rural population. The above table shows that the percentage of cultivators and agricultural labourers are higher than household industry workers and other workers

in all C.D blocks. The above distribution points out that agricultural activity is predominant in Heggadadevanakote C.D block, where 84.35 per cent of them are involved in this activity and for Mysore, only 48.39 per cent is involved in this activity.

**TABLE 35: DISTRIBUTION OF WORKERS BY SEX IN FOUR CATEGORIES OF ECONOMIC ACTIVITY IN TOWNS, 2011**

SL. No.	Name of town	Persons / Males/ Females	Total population	Total workers (main + marginal workers)	Category of workers							
					Cultivators		Agricultural labourers		Household industry		Other workers	
					Number	Percentage	Number	Percentage	Number	Percentage	Number	Percentage
1	2	3	4	5	6	7	8	9	10	11	12	13
1	803191	Persons	16685	6648	752	11.31	983	14.79	494	7.43	4419	66.47
	Piriyapatna	Males	8284	5034	639	12.69	521	10.35	402	7.99	3472	68.97
	(TP)	Females	8401	1614	113	7.00	462	28.62	92	5.70	947	58.67
2	803192	Persons	50865	19055	1012	5.31	2101	11.03	572	3.00	15370	80.66
	Hunsur	Males	25430	14801	882	5.96	1150	7.77	387	2.61	12382	83.66
	(TMC)	Females	25435	4254	130	3.06	951	22.36	185	4.35	2988	70.24
3	803193	Persons	35805	13201	579	4.39	1045	7.92	441	3.34	11136	84.36
	Krishnarajanagara	Males	17900	10262	474	4.62	553	5.39	231	2.25	9004	87.74
	(TMC)	Females	17905	2939	105	3.57	492	16.74	210	7.15	2132	72.54
4	803194	Persons	920550	347713	3537	1.02	4044	1.16	9998	2.88	330134	94.94
	Mysore	Males	461042	263018	2543	0.97	3072	1.17	5691	2.16	251712	95.70
	(M Corp+ OG)	Females	459508	84695	994	1.17	972	1.15	4307	5.09	78422	92.59
5	618825	Persons	9826	4241	172	4.06	113	2.66	94	2.22	3862	91.06
	Elwala	Males	4940	3039	158	5.20	70	2.30	55	1.81	2756	90.69
	(CT)	Females	4886	1202	14	1.16	43	3.58	39	3.24	1106	92.01
6	618826	Persons	7065	3108	192	6.18	53	1.71	25	0.80	2838	91.31
	Koorgalli	Males	3717	2411	174	7.22	42	1.74	19	0.79	2176	90.25
	(CT)	Females	3348	697	18	2.58	11	1.58	6	0.86	662	94.98
7	618827	Persons	18308	7329	62	0.85	128	1.75	113	1.54	7026	95.87
	Hutagalli	Males	9605	5911	49	0.83	109	1.84	96	1.62	5657	95.70
	(CT)	Females	8703	1418	13	0.92	19	1.34	17	1.20	1369	96.54
8	618828	Persons	8605	3581	8	0.22	34	0.95	15	0.42	3524	98.41
	Belvata	Males	4380	2716	7	0.26	29	1.07	8	0.29	2672	98.38
	(CT)	Females	4225	865	1	0.12	5	0.58	7	0.81	852	98.50
9	618829	Persons	23162	9285	81	0.87	56	0.60	113	1.22	9035	97.31
	Hinkal	Males	11830	7109	67	0.94	43	0.60	73	1.03	6926	97.43
	(CT)	Females	11332	2176	14	0.64	13	0.60	40	1.84	2109	96.92
10	618830	Persons	9041	3246	63	1.94	64	1.97	33	1.02	3086	95.07
	Bhogadi	Males	4627	2579	60	2.33	48	1.86	27	1.05	2444	94.77
	(CT)	Females	4414	667	3	0.45	16	2.40	6	0.90	642	96.25
11	618831	Persons	11234	4129	24	0.58	43	1.04	62	1.50	4000	96.88
	Srirampura	Males	5654	3417	15	0.44	38	1.11	43	1.26	3321	97.19
	(CT)	Females	5580	712	9	1.26	5	0.70	19	2.67	679	95.37

**TABLE 35: DISTRIBUTION OF WORKERS BY SEX IN FOUR CATEGORIES OF ECONOMIC ACTIVITY IN TOWNS, 2011**

SL. No.	Name of town	Persons / Males/ Females	Total population	Total workers (main + marginal workers)	Category of workers							
					Cultivators		Agricultural labourers		Household industry		Other workers	
					Number	Percentage	Number	Percentage	Number	Percentage	Number	Percentage
1	2	3	4	5	6	7	8	9	10	11	12	13
12	618832	Persons	6436	2294	297	12.95	184	8.02	20	0.87	1793	78.16
	Kadakola	Males	3227	1949	276	14.16	115	5.90	15	0.77	1543	79.17
	(CT)	Females	3209	345	21	6.09	69	20.00	5	1.45	250	72.46
13	803195	Persons	14313	5259	532	10.12	980	18.63	131	2.49	3616	68.76
	Heggadadevankote	Males	7184	4079	447	10.96	517	12.67	105	2.57	3010	73.79
	(TP)	Females	7129	1180	85	7.20	463	39.24	26	2.20	606	51.36
14	803196	Persons	11425	4427	354	8.00	1229	27.76	133	3.00	2711	61.24
	Saragur	Males	5635	3416	315	9.22	741	21.69	100	2.93	2260	66.16
	(TP)	Females	5790	1011	39	3.86	488	48.27	33	3.26	451	44.61
15	803197	Persons	50598	18997	352	1.85	412	2.17	337	1.77	17896	94.20
	Nanjangud	Males	25008	15107	316	2.09	269	1.78	190	1.26	14332	94.87
	(TMC)	Females	25590	3890	36	0.93	143	3.68	147	3.78	3564	91.62
16	803198	Persons	21896	9238	1036	11.21	2222	24.05	98	1.06	5882	63.67
	Bannur	Males	10849	6886	960	13.94	1481	21.51	38	0.55	4407	64.00
	(TMC)	Females	11047	2352	76	3.23	741	31.51	60	2.55	1475	62.71
17	803199	Persons	9980	3940	103	2.61	72	1.83	47	1.19	3718	94.37
	Tirumakudal	Males	4998	3109	90	2.89	58	1.87	15	0.48	2946	94.76
	Narsipur (TP)	Females	4982	831	13	1.56	14	1.68	32	3.85	772	92.90
18	619441	Persons	5343	2289	62	2.71	129	5.64	348	15.20	1750	76.45
	Gargeswari	Males	2639	1601	54	3.37	92	5.75	202	12.62	1253	78.26
	(CT)	Females	2704	688	8	1.16	37	5.38	146	21.22	497	72.24
19	619442	Persons	14276	5336	177	3.32	497	9.31	188	3.52	4474	83.85
	Byrapura	Males	7151	4187	168	4.01	359	8.57	71	1.70	3589	85.72
	(CT)	Females	7125	1149	9	0.78	138	12.01	117	10.18	885	77.02
	<b>District</b>	<b>Persons</b>	<b>1245413</b>	<b>473316</b>	<b>9395</b>	<b>1.98</b>	<b>14389</b>	<b>3.04</b>	<b>13262</b>	<b>2.80</b>	<b>436270</b>	<b>92.17</b>
	<b>Urban):</b>	<b>Males</b>	<b>624100</b>	<b>360631</b>	<b>7694</b>	<b>2.13</b>	<b>9307</b>	<b>2.58</b>	<b>7768</b>	<b>2.15</b>	<b>335862</b>	<b>93.13</b>
	<b>Mysore(577)</b>	<b>Females</b>	<b>621313</b>	<b>112685</b>	<b>1701</b>	<b>1.51</b>	<b>5082</b>	<b>4.51</b>	<b>5494</b>	<b>4.88</b>	<b>100408</b>	<b>89.11</b>

The sex wise distribution of Workers by economic activity is presented for the urban areas of the district. The total number of workers, Main and Marginal constitute 38 per cent of total urban population. Cultivators and Agricultural Labourers are 5.02 percent and Other Workers category constitute 92.17 per cent.

Highest percentage of Main and Marginal Workers 43.99 per cent has been reported from Koorgalli (CT) and Cultivators 12.95 per cent has been reported from Kadakola (CT) . The highest percentage of female Agricultural Labourers has been reported from Saragur (TP) (48.27 per cent).

**BRIEF ANALYSIS OF THE VILLAGE DIRECTORY AND TOWN DIRECTORY  
BASED ON INSET TABLE 36 to 45**

**TABLE 36: DISTRIBUTION OF VILLAGES ACCORDING TO AVAILABILITY OF DIFFERENT AMENITIES, 2011**

SL. No.	Name of CD Block	Number of inhabited villages	Type of amenity available									
			Educ-ation*	Medical ^	Drinkin- g water	Post office #	Telepho- ne **	Transport- communica- tions \$	Banks @	Agricultu- ral credit societies	Approa- ch by pucca road	Power supply
1	2	3	4	5	6	7	8	9	10	11	12	13
1	0137- Piriyapatna	196	179 (91.33)	101 (51.53)	196 (100)	62 (31.63)	196 (100)	196 (100)	30 (15.31)	27 (13.78)	184 (93.88)	196 (100)
2	0138-Hunsur	195	174 (89.23)	98 (50.26)	195 (100)	60 (30.77)	195 (100)	193 (98.97)	24 (12.31)	26 (13.33)	172 (88.21)	191 (97.95)
3	0139- Krishnarajana gara	154	145 (94.16)	92 (59.74)	154 (100)	61 (39.61)	153 (99.35)	154 (100)	22 (14.29)	20 (12.99)	148 (96.1)	153 (99.35)
4	0140-Mysore	123	117 (95.12)	97 (78.86)	123 (100)	55 (44.72)	123 (100)	123 (100)	11 (8.94)	22 (17.89)	119 (96.75)	122 (99.19)
5	0141- Heggadadevan kote	241	197 (81.74)	109 (45.23)	241 (100)	58 (24.07)	238 (98.76)	241 (100)	22 (9.13)	21 (8.71)	197 (81.74)	239 (99.17)
6	0142- Nanjangud	170	163 (95.88)	127 (74.71)	170 (100)	71 (41.76)	167 (98.24)	170 (100)	8 (4.71)	31 (18.24)	165 (97.06)	170 (100)
7	0143- Tirumakudal - Narsipur	120	120 (100)	93 (77.5)	120 (100)	53 (44.17)	118 (98.33)	120 (100)	5 (4.17)	23 (19.17)	119 (99.17)	120 (100)
<b>Total</b>		<b>1199</b>	<b>1095 (91.33)</b>	<b>717 (59.8)</b>	<b>1199 (100)</b>	<b>420 (35.03)</b>	<b>1190 (99.25)</b>	<b>1197 (99.83)</b>	<b>122 (10.18)</b>	<b>170 (14.18)</b>	<b>1104 (92.08)</b>	<b>1191 (99.33)</b>

Note:-

\* Education includes all education facilities.

^ Medical includes all medical facilities.

# Post office includes post office, telegraph office and Post and telegraph office.

\$ Transport communication includes bus service, rail facility and navigable waterways.

@ Bank includes Commercial Bank and Cooperative Bank.

\*\* Telephone includes Telephone,PCO and Mobile.

This table reveals brief analysis of various amenities which are available in C.D. Block of the district. It can be seen from the above table that good percentage of inhabited villages (91.33 percent) have educational facilities and 59.8 percent have medical facilities. The position of medical facilities varies from 45.23 percent to 78.86 percent in the C.D Blocks. All villages have drinking water and 99.25 percent

have telephone facility. Post office and Transport and communication facilities are available for 35.03 percent and 99.83 percent of villages respectively. Availability of banking facility is there only for 10.18 percent and 14.18 percent of villages have agricultural credit society. About 92.08 percent of villages are approachable by pucca road and 99.33 percent of villages have power supply in the district.

**TABLE 37: NUMBER AND PERCENTAGE OF RURAL POPULATION SERVED BY DIFFERENT AMENITIES, 2011**

SL. No.	Name of CD Block	Total population of inhabited villages	Type of amenity available									
			Education*	Medical^	Drinking water	Post office#	Telephone**	Transport communication\$	Banks@	Agricultural credit societies	Approach by pucca road	Power supply
1	2	3	4	5	6	7	8	9	10	11	12	13
1	0137-Piriyapatna	226391	224639 (99.23)	175713 (77.61)	226391 (100)	112535 (49.71)	226391 (100)	226391 (100)	71008 (31.37)	71522 (31.59)	221864 (98)	226391 (100)
2	0138-Hunsur	232098	230441 (99.29)	184018 (79.28)	232098 (100)	113286 (48.81)	232098 (100)	232079 (99.99)	61176 (26.36)	68638 (29.57)	221625 (95.49)	231912 (99.92)
3	0139-Krishnarajanagara	216852	215937 (99.58)	184732 (85.19)	216852 (100)	140187 (64.65)	216831 (99.99)	216852 (100)	73958 (34.11)	70357 (32.44)	214045 (98.71)	216848 (100)
4	0140-Mysore	267541	266334 (99.55)	250860 (93.77)	267541 (100)	180715 (67.55)	267541 (100)	267541 (100)	50224 (18.77)	79715 (29.8)	267066 (99.82)	267504 (99.99)
5	0141-Heggadadevanakote	237968	228742 (96.12)	183783 (77.23)	237968 (100)	111286 (46.77)	237438 (99.78)	237968 (100)	50268 (21.12)	49818 (20.93)	223491 (93.92)	237588 (99.84)
6	0142-Nanjangud	334324	330140 (98.75)	308697 (92.33)	334324 (100)	218676 (65.41)	332665 (99.5)	334324 (100)	42604 (12.74)	121937 (36.47)	332226 (99.37)	334324 (100)
7	0143-Tirumakudal - Narsipur	240540	240540 (100)	221916 (92.26)	240540 (100)	157631 (65.53)	239092 (99.4)	240540 (100)	27533 (11.45)	87547 (36.4)	239130 (99.41)	240540 (100)
<b>Total</b>		<b>1755714</b>	<b>1736773 (98.92)</b>	<b>1509719 (85.99)</b>	<b>1755714 (100)</b>	<b>1034316 (58.91)</b>	<b>1752056 (99.79)</b>	<b>1755695 (100)</b>	<b>376771 (21.46)</b>	<b>549534 (31.3)</b>	<b>1719447 (97.93)</b>	<b>1755107 (99.97)</b>

Note:-

\* Education includes all education facilities.

^ Medical includes all medical facilities.

# Post office includes post office, telegraph office and Post and telegraph office.

\$ Transport communication includes bus service, rail facility and navigable waterways.

@ Bank includes Commercial Bank and Cooperative Bank.

\*\* Telephone includes Telephone,PCO and Mobile.

C.D. Blockwise distribution of population served by different amenities is presented in this table. Data reveals that 98.92 percent of the rural population is served by educational institutions while 85.99 percent have medical facility. Drinking water facility and transport and communication facility is available to the entire rural population (100 percent). About 58.91

percent of rural population is served with post facility and 99.79 percent have telephone facility. Only 21.46 percent of the rural population have banking facility. About 31.3 percent have the facility of agricultural credit society. About 97.93 percent of rural population have pucca roads and 99.97 percent of them have power supply.

**TABLE 38: DISTRIBUTION OF VILLAGES NOT HAVING CERTAIN AMENITIES, ARRANGED BY DISTANCE RANGES FROM THE PLACES WHERE THESE ARE AVAILABLE, 2011**

Village not having the amenity of	Distance range of place from the villages where the amenity is available				Total (Col. 2-4)	
	Less than 5 kilometres	5-10 kilometres	10+ kilometres			
1	2	3	4	5		
1. Education:-						
(a) Primary school	60	44	0		104	
(b) Middle school	349	60	0		409	
(c) Degree college	276	468	442		1186	
2. Medical:-						
(a) Hospital	193	411	593		1197	
(b) PHC	466	440	182		1088	
3. Post office-		598	181		0	779
4. Telephone		6	3		0	9
5. Bus service		3	1		0	4
6. Bank:-						
(a) Commercial Bank	407	742	0		1149	
(b) Cooprative bank	279	817	16		1112	
7. Agricultural credit societies		343	672		14	1029

**Degree college** includes Art, Engineering and Medicine

**Hospital** includes Allopathic & Alternative Medicine

**Post office** includes post office, telegraph office and post & telegraph office

**Telephone** includes Telephone, PCO and mobiles

**Bus** includes private and public

There are 104 villages which do not have any primary school facility; out of this for 60 villages, primary school is located at a distance of less than 5 km. Total 409 villages do not have middle school, out of which 349 villages have this facility at a distance of less than 5 km. Similarly 1186 villages do not have degree college, out of which 593 villages have this facility at a distance of 5-10 km. Of 1197 villages do not have hospitals 193 have this at a distance

of less 5 km. For 466 villages primary health centers are available at a distance of less than 5 km. Regarding post office good number of villages has this facility at a distance less than 5 km. Majority of the villages have banking facility at a distance of 5-10 km. range. For 343 villages agricultural credit societies are available at a distance of less than 5 km. The other details can be seen from the above table.

**TABLE 39: DISTRIBUTION OF VILLAGES ACCORDING TO THE DISTANCE FROM THE NEAREST STATUTORY TOWN AND AVAILABILITY OF DIFFERENT AMENITIES, 2011**

Distance Range from the nearest Statutory Town (In Kilometres)	Number\ Percentage	Number of Inhabited Villages in Each Range	Type of amenity available							
			Educational*	Medical ^	Post Office#	Teleph one **	Transport Communi cations \$	Banks @	Agricult ural Credit Societies	Appro ach by Pucca Road
1	2	3	4	5	6	7	8	9	10	11
Less than 5	Number	100	92	62	34	100	99	7	10	97
	Percentage		92	62	34	100	99	7	10	97

**TABLE 39: DISTRIBUTION OF VILLAGES ACCORDING TO THE DISTANCE FROM THE NEAREST STATUTORY TOWN AND AVAILABILITY OF DIFFERENT AMENITIES, 2011**

Distance Range from the nearest Statutory Town (In Kilometres)	Number\ Percentage	Number of Inhabited Villages in Each Range	Type of amenity available							
			Educational*	Medical ^	Post Office#	Telephone**	Transport Communications \$	Banks @	Agricultural Credit Societies	Approach by Pucca Road
1	2	3	4	5	6	7	8	9	10	11
5 - 15	Number	630	579	386	231	626	629	68	97	582
	Percentage		91.9	61.27	36.67	99.37	99.84	10.79	15.4	92.38
16- 50	Number	469	424	269	155	464	469	47	63	425
	Percentage		90.41	57.36	33.05	98.93	100	10.02	13.43	90.62
51+	Number	0	0	0	0	0	0	0	0	0
	Percentage		0	0	0	0	0	0	0	0
Unspecified	Number	0	0	0	0	0	0	0	0	0
	Percentage		0	0	0	0	0	0	0	0
<b>Total</b>	Number	<b>1199</b>	<b>1095</b>	<b>717</b>	<b>420</b>	<b>1190</b>	<b>1197</b>	<b>122</b>	<b>170</b>	<b>1104</b>
	Percentage		<b>91.33</b>	<b>59.8</b>	<b>35.03</b>	<b>99.25</b>	<b>99.83</b>	<b>10.18</b>	<b>14.18</b>	<b>92.08</b>

Note:-

\* Education includes all education facilities.

^ Medical includes all medical facilities.

# Post office includes post office, telegraph office and Post and telegraph office.

\$ Transport communication includes bus service, rail facility and navigable waterways.

@ Bank includes Commercial Bank and Cooperative Bank.

\*\* Telephone includes Telephone,PCO and Mobile.

The villages have been arranged according to the distance in ranges from the nearest statutory town. Majority of the villages are little far from their nearest town, particularly 630 and 469 villages are situated at a distance of 5-15 km. and

16-50 km. respectively. The distance from the nearest statutory town to the village has been highly correlated with type of amenities available as per 2011 Census. Irrespective of the distance, villages have certain amenities.

**TABLE 40: DISTRIBUTION OF VILLAGES ACCORDING TO POPULATION RANGE AND AMENITIES AVAILABLE, 2011**

Population range	Number/ Percentage	Number of inhabited villages in each range	Type of amenity available									
			Educational*	Medical ^	Drinking water	Post office#	Telephone**	Transport Communications \$	Banks @	Agricultural credit societies	Approach by pucca road	Power supply
1	2	3	4	5	6	7	8	9	10	11	12	13
1-499	Number	240	146	20	240	18	235	238	1	0	174	232
	Percentage		60.83	8.33	100	7.5	97.92	99.17	0.42	0	72.5	96.67
500-999	Number	308	300	46	308	51	304	308	11	0	286	308
	Percentage		97.4	14.94	100	16.56	98.7	100	3.57	0	92.86	100
1000 - 1999	Number	379	377	379	379	134	379	379	39	52	374	379



**TABLE 40: DISTRIBUTION OF VILLAGES ACCORDING TO POPULATION RANGE AND AMENITIES AVAILABLE, 2011**

Population range	Number/Percentage	Number of inhabited villages in each range	Type of amenity available									
			Educa tion*	Medic al^	Drinki ng water	Post office #	Teleph one **	Transpo rt commun ics \$	Banks @	Agricult ural credit societies	Approa ch by pucca road	Power supply
1	2	3	4	5	6	7	8	9	10	11	12	13
	Percentage		99.47	100	100	35.36	100	100	10.29	13.72	98.68	100
2000 - 4999	Number	237	237	237	237	184	237	237	52	93	235	237
	Percentage		100	100	100	77.64	100	100	21.94	39.24	99.16	100
5000 - 9999	Number	34	34	34	34	32	34	34	18	24	34	34
	Percentage		100	100	100	94.12	100	100	52.94	70.59	100	100
10000 +	Number	1	1	1	1	1	1	1	1	1	1	1
	Percentage		100	100	100	100	100	100	100	100	100	100
<b>District Total</b>	<b>Number</b>	<b>1199</b>	<b>1095</b>	<b>717</b>	<b>1199</b>	<b>420</b>	<b>1190</b>	<b>1197</b>	<b>122</b>	<b>170</b>	<b>1104</b>	<b>1191</b>
	<b>Percentage</b>		<b>91.33</b>	<b>59.8</b>	<b>100</b>	<b>35.03</b>	<b>99.25</b>	<b>99.83</b>	<b>10.18</b>	<b>14.18</b>	<b>92.08</b>	<b>99.33</b>

Note:-

\* Education includes all education facilities.

^ Medical includes all medical facilities.

# Post office includes post office, telegraph office and Post and telegraph office.

\$ Transport communication includes bus service, railway facility and navigable waterways.

@ Bank includes Commercial Bank and Cooperative Bank.

\*\* Telephone includes Telephone,PCO and Mobile.

Table No. 40 depicts the distribution of villages according to population range and availability of certain amenities. Irrespective of the villages distributed under different population ranges, amenities like drinking water is available to all the villages. Medical facility is available to all the villages having population 1000 and above. More than 99 percent of villages have telephone, transport and

communication and power supply facilities. Medical facility and post office facility are available to 59.8 per cent and 35.03 percent of villages respectively. More than 90 percent of villages have education facility and approach by pucca road. Banking facility and agricultural credit society are available for 10.18 per cent and 14.18 percent of villages respectively.

**TABLE 41: DISTRIBUTION OF VILLAGES ACCORDING TO LAND USE, 2011**

SL. No.	Name of CD Block	Number of inhabited villages	Total area (in Hectares)	Percentage of cultivable area to total area	Percentage of irrigated area to total cultivable area
1	2	3	4	5	6
1	0137-Piriyapatna	196	74756.07	75.20	19.57
2	0138-Hunsur	195	84719.89	67.59	23.64
3	0139-Krishnarajanagara	154	53956.40	75.65	32.27
4	0140-Mysore	123	61988.72	64.56	22.71
5	0141-Heggadadevankote	241	125524.70	46.56	18.58

**TABLE 41: DISTRIBUTION OF VILLAGES ACCORDING TO LAND USE, 2011**

SL. No.	Name of CD Block	Number of inhabited villages	Total area (in Hectares)	Percentage of cultivable area to total area	Percentage of irrigated area to total cultivable area
1	2	3	4	5	6
6	0142-Nanjangud	170	91485.24	68.01	29.57
7	0143-Tirumakudal - Narsipur	120	55970.93	75.84	59.87
	<b>Total</b>	<b>1199</b>	<b>548401.95</b>	<b>65.18</b>	<b>28.39</b>

Note:- Cultivable area= irrigated area + unirrigated area

This table depicts the distribution of villages according to land use. Data reveals that, only the cultivable area of the rural district has been taken into consideration which include both irrigated and un-irrigated areas. The cultivable area of the rural portion comprise of 65.18 percent of the

total area. Among the C. D. Blocks Tirumakudal-Narsipur is having the highest percentage of cultivable area i.e. 75.84 percent. The percentage of irrigated area to the total cultivable area for the district is 28.39 percent and it is highest in Tirumakudal-Narsipur C. D. Block (59.87 percent).

**TABLE 42: SCHOOLS/ COLLEGES PER 10,000 POPULATION IN TOWNS, 2011**

SL. No.	Name of the town	Type of educational institution				
		Primary	Middle	Secondary / matriculation	Senior secondary	College
1	2	3	4	5	6	7
1	803191-Piriyapatna (TP)	8	9	5	6	1
2	803192-Hunsur (TMC)	5	4	4	2	1
3	803193-Krishnarajanagara (TMC)	8	6	4	2	1
4	803194-Mysore (M Corp. + OG)	4	4	2	1	0
5	618825-Elwala (CT)	5	5	4	3	0
6	618826-Koorgalli (CT)	3	3	1	0	0
7	618827-Hutagalli (CT)	2	4	3	0	0
8	618828-Belvata (CT)	5	3	2	2	0
9	618829-Hinkal (CT)	2	3	2	1	0
10	618830-Bhogadi (CT)	6	10	7	3	0
11	618831-Srirampura (CT)	4	3	3	1	0
12	618832-Kadakola (CT)	8	3	3	0	0
13	803195-Heggadadevankote (TP)	8	6	6	6	1
14	803196-Saragur (TP)	7	7	5	4	1
15	803197-Nanjangud (TMC)	7	6	3	1	0
16	803198-Bannur (TMC)	9	8	5	4	0
17	803199-Tirumakudal Narsipur (TP)	5	4	2	6	2
18	619441-Gargeswari (CT)	11	9	2	2	0
19	619442-Byrapura (CT)	4	6	6	4	1
	<b>Total</b>	<b>111</b>	<b>103</b>	<b>69</b>	<b>48</b>	<b>8</b>

Note- \* College includes Arts/ Science/ Commerce College (Degree Level and above)

The types of educational institutions per 10,000 population for the urban district is provided in the above table. The urban district has 111 Primary schools, 103 Middle

schools, 69 Secondary/Matriculation, 48 Senior secondary and 8 college per 10,000 population. The town wise data is provided in the above table.

**TABLE 43: NUMBER OF BEDS IN MEDICAL INSTITUTIONS IN TOWNS, 2011**

SL. No.	Name of the town	Number of beds in medical institutions per 10,000 population (Approx. numbers)
1	2	3
1	803191-Piriyapatna (TP)	149
2	803192-Hunsur (TMC)	66
3	803193-Krishnarajanagara (TMC)	92
4	803194-Mysore (M Corp. + OG)	39
5	618825-Elwala (CT)	43
6	618826-Koorgalli (CT)	0
7	618827-Hutagalli (CT)	0
8	618828-Belvata (CT)	12
9	618829-Hinkal (CT)	0
10	618830-Bhogadi (CT)	0
11	618831-Srirampura (CT)	0
12	618832-Kadakola (CT)	33
13	803195-Heggadadevankote (TP)	254
14	803196-Saragur (TP)	27
15	803197-Nanjangud (TMC)	79
16	803198-Bannur (TMC)	49
17	803199-Tirumakudal Narsipur (TP)	399
18	619441-Gargeswari (CT)	79
19	619442-Byrapura (CT)	0
	<b>Total</b>	<b>1321</b>

The number of beds in medical institutions per 10,000 population in the towns of the district is presented in the above table. The urban district reported 1321 beds per 10,000

population. The highest of 399 beds is reported from Tirumakudal Narsipur (TP).

**TABLE 44: PROPORTION OF SLUM POPULATION IN TOWNS, 2011**

Sl. No.	Name of the town having slum	Total population	Slum population	Percentage of slum population to total population
1	2	3	4	5
1	803191-Piriyapatna (TP)	16685	2483	14.88
2	803192-Hunsur (TMC)	50865	29686	58.36
3	803193-Krishnarajanagara (TMC)	35805	10749	30.02
4	803194-Mysore (M Corp. + OG)	920550	51224	5.56
5	803195-Heggadadevankote (TP)	14313	1562	10.91
6	803196-Saragur (TP)	11425	876	7.67

**TABLE 44: PROPORTION OF SLUM POPULATION IN TOWNS, 2011**

SL. No.	Name of the town having slum	Total population	Slum population	Percentage of slum population to total population
1	2	3	4	5
7	803197-Nanjangud (TMC)	50598	34937	69.05
8	803198-Bannur (TMC)	21896	7892	36.04
9	803199-Tirumakudal Narsipur (TP)	9980	2290	22.95
	<b>Total</b>	<b>1132117</b>	<b>141699</b>	<b>12.52</b>

The slum population of the urban district is 12.52 percent of the total urban population. The highest of 69.05 percent of slum population is reported from Nanjangud

(TMC) and the lowest 5.56 percent from Mysore (M.Corp.+OG). The table above provides the data for all the towns of the district.

**TABLE 45: MOST IMPORTANT COMMODITY MANUFACTURED IN TOWNS, 2011**

SL. No.	Name of the town	Name of three most important commodities manufactured
1	2	3
1	803191-Piriyapatna (TP)	Tobacco, Plywood, Arecanut Products
2	803192-Hunsur (TMC)	Tobacco, Plywood, Woollen Clothes
3	803193-Krishnarajanagara (TMC)	Beedies, Paper
4	803194-Mysore (M Corp. + OG)	Sandal Oil, Incense Sticks, Silk Sarees
5	618825-Elwala (CT)	
6	618826-Koorgalli (CT)	Horse Gram
7	618827-Hutagalli (CT)	Coconut Oil
8	618828-Belvata (CT)	Coconut Oil, Incense Sticks
9	618829-Hinkal (CT)	Coconut Oil
10	618830-Bhogadi (CT)	Coconut Oil
11	618831-Srirampura (CT)	Coconut Oil
12	618832-Kadakola (CT)	Sandal Oil, Jowar, Silk Sarees
13	803195-Heggadadevankote (TP)	Tobacco, Cotton
14	803196-Saragur (TP)	Weaving Clothes, Cotton
15	803197-Nanjangud (TMC)	Cotton Thread, Ayurvedic Medicines, Coffee Powder
16	803198-Bannur (TMC)	Jaggery, Sugar
17	803199-Tirumakudal Narsipur (TP)	Silk Thread, Groundnut Oil
18	619441-Gargeswari (CT)	Sugar, Groundnut Oil
19	619442-Byrapura (CT)	Sugar, Groundnut Oil

Different commodities manufactured and exported from the towns of the district are given in the above table. Sandal oil, incense sticks, silk sarees are manufactured and exported from Mysore (M.Corp.+OG) and Kadakola (CT). Tobacco,

plywood, coconut oil, cotton, arecanut products, woollen clothes, paper, beedies, jaggery and sugar etc. are the other items manufactured and exported from these towns of the district.

## Archaeology

The district is rich in antiquarian remains including numerous inscriptions. These inscriptions found in the district are the most important source for outlining the history from the 3<sup>rd</sup> to the 19<sup>th</sup> century. Also there are number of temples in the district which are important from religious as well as archaeological point of view. Some of the prominent archaeologists who had surveyed the tract had discovered the existence of the pre-historic activities of man in the alluvial plains of the river Cauvery and its tributaries. These are mostly of the Neolithic and megalithic phases found in Mysore and Tirumakudal Narasipur taluks. Discovery of Paleolithic tool in Tirumakudal Narasipur taluk indicates the existence of Paleolithic nomadic man in the area. Similar discovery was unearthed in Mysore city but not much is known about their activities. Neolithic sites at Hemmige, Muttalvadi and T. Nrasasipur were excavated by Archaeologists. The other Neolithic site is at Yachagali in Nanjangud taluk. Megalithic sites found in Nanjangud and T. Narasipur taluks are noteworthy. The recent excavations of Megalithic site at Koppa in Mysore is a prominent location. Apart from these, a pre- historic site belonging to Neolithic age at Kittur in Piriapatna was discovered. This site is located in a valley where the eastern and western ghat ranges converge into a group of hills called Nilgiri hills. This is a protected site and comes under the administrative control of Archaeological Survey of India. As stated earlier, the district is known for its numerous temples built by the Gangas, Hoysalas and Mysore rulers. It has been enriched by their love for art by way of constructing beautiful temples endowed with tall 'Gopuras' and huge pillared halls. Though all the temples are beautiful in many dimensions, it is worth mentioning about the five temples of archaeological importance, which are protected and controlled by Archaeological Survey of India. One such protected monument is Sidilu Mallikarjuna temple at Bettadapura in Piriapatna taluk. The temple date back to 12<sup>th</sup> century A.D and it belongs to Chola-Hoysala period. There are many inscriptions on the walls of the temple. The temple is on the summit of the hill and it can be reached by climbing nearly 3,108 steps. It is dedicated to Mallikarjuna. There are huge copper vessels of antiquity in the temple, which indicates large scale feeding of pilgrims. Sri Srikanteshwara temple is another protected monument at Nanjangud. This is the most notable temple and place of

pilgrimage at Nanjangud which has grown in the course of its 1,000 years existence, beginning from Ganga period till 19<sup>th</sup> century. The temples pillars built in Hoysala style indicates that it must have been built during 13<sup>th</sup> century. Keshava temple at Somanathpur in T. Narasipur taluk is another protected monument. The temple is the most ornate and a perfect model of the Hoysala style of temple architecture. Similarly Keerthinarayana temple at Talkad in same taluk is a protected monument, and it is built in 1117 A. D. Also at the same place is the Vaidyeshwara temple, a protected monument built according to Ganga, Chola and Hoysala features is datable between 10<sup>th</sup> and 14<sup>th</sup> century A. D. The Vaidyeshwara Linga in the temple is held with reverence by devotees.

The district is 770 mts. above sea level and 140 kms from Bangalore, this imperial city was the erstwhile capital of the Wodeyars. Also known as the city of palaces, Mysore retains a quaint charm that never fails to enchant.

### **Brief description on places of religious, historical or archaeological and tourist importance in villages and places of tourist interest in the towns of the district.**

**Bettadapura (Piriapatna Taluk):** The isolated conical hill of Bettadapura, 1350 metres above the sea level is a conspicuous object to all the country around. Said to have been founded in the 10<sup>th</sup> century by Vikrama Raya, a fugitive from the inundation of Dwaraka, Bettadapura was formerly a Jain Principality. There is an Anjaneya temple on the western slope of the smaller hill close to the hamlet called Koppal. The lofty hill of the southwest of the village site contains a temple dedicated to Mallikarjuna. The metallic figure of Tandaveswara in the temple is a very fine piece of South Indian workmanship in bronze.

**Bailkuppe (Piriapatna Taluk):** Bailkuppe is one of the largest Tibetan settlements in south India. Most notable among them are the large educational monastic institution Sera, the smaller Tashilunpo monastery and Namdroling monastery. The Mahayana Buddhist University is at Sera. There are nearly 7,000+ monks and nuns. The gold-coated Buddhist statues in the monastery are imposing and unique, reflecting the rich cultural heritage of the Tibetans. The statues are of Guru Padmasambhava, Buddha Shakyamuni and Amitayus.

### **Kuppe( Chunchanakatte) (Krishnarajanagara Taluk):**

Chunchanakatte is a dam across the Cauvery built in an

advantageous position, a short distance from the head of a narrow gorge called Dhanushkoti and a few hundred yards above the spot where the river falls from a height 60 to 80 feet in a succession of cascades. The Ramasamudram channel led off from this dam, together with the *anicut* itself, was constructed by Chikkadevaraja Wodeyar of Mysore who came to the throne in 1672 A. D. The rapids in the river invest the spot with great sanctity. A festival in honour of Rama and cattle fair is held here annually in January for about 15 days.

**Mirle (Krishnarajanagara Taluk):** This place is also associated with Sri Ramanujacharya. When persecuted by the Chola king Kulottunga. Ramanuchacharya is said to have fled the Chola countey and first stayed at Vahnipushkarini (the place now known as Mirle) from where he moved on to Saligrama.

**Saligrama (Krishnarajanagara Taluk):** Situated on the north bank of the Cauvery, this place is esteemed as sacred by the Shri Vaishnavas on account of its having been the residence of Sri Ramanujacharya.

**Chamundibetta (Mysore Taluk):** This village consists mainly of a rocky hill, two miles south-east of the fort of Mysore, that rises to a height of 1074 metres above sea level. The oldest temples of Marbbala or Mahabaleswara is situated on the hill and this was endowed by the Hoysala King Vishnuvardhana in 1128 and also in 1620 by a descendant of the Vijayanagar Kings, ruling at Channagiri. This temple stands to the south of the famous Chamundeswari temple. The hill takes its name from the goddess Kali or Chamundi, the consort of Shiva held to delight in blood who is worshipped in a temple on the summit. Human sacrifices were said to have been common here in olden times but were rigorously put a stop by Haidar Ali. Krishnaraja Wodeyar III got the temple repaired in 1827 and furnished it with a tower. The temple is a fine quadrangular structure and is a landmark for many miles around the city. In 1848 the king offered the Simha Vahana and other animal cars used in the processions. Chamundeswari being the patron deity of the Wodeyars of Mysore the temple enjoyed the royal patronage. On the top of the hill there is a palace of the former Maharajas of Mysore. Now Chamundabetta stands included in Mysore Urban Agglomeration.

Annual car festival of Chamundeswari is held during the full moon day of Ashvija Masa (September-October).

The huge bull, Nandi halfway up this hill is carved out of a monolith and is artistically executed with rich ornaments. On the hill close to the palace is seen an imposing figure of Mahishasura holding a sword in his right hand and a serpent in the left. To the east of this is the beautiful Lalithadri hill.

**Dyavalapura (Devalapura) (Mysore Taluk):** This village in Mysore taluk has an inscription, which refers to Sripurusha the Ganga King of the 8<sup>th</sup> century A. D. There is a small shrine at this place containing the 'gaddige' tomb of Manteswami.

**Kyathamaranahalli (Ketamanhalli) (Mysore Taluk):** This village in Mysore taluk has a large number of *veeragals* (hero stones) none of which bears any inscription. The goddess of the village, a stone pillar about two feet high with human head, is called Huliymamma, because, according to the tradition she was brought from Huliurdurga. On the way to the village a mutilated Jina figure about 2 feet high is found lying to the right. A portion of this village is incorporated within the limits of Mysore city and the rest in Urban Agglomeration.

**Varuna (Mysore Taluk):** From the remains at this place, it is evident that the place is of great antiquity. There is a Ganga inscription of the 8<sup>th</sup> century. At the close of the 9<sup>th</sup> century, this place appears to have been the capital of the chiefs of a minor branch of the Chalukya dynasty named Durga and Goggi. The oldest temple in the village is that of Mahalingeswara, which is probably identical with the Buteswara mentioned in the old inscription. Minute sculptures representing scenes from the Ramayana are found here on a narrow frieze running under the roof. The village has also a temple of Mahadeswara built in 1828 A. D. in the name of Devarajamanni queen of Krishnaraja Wodeyar III. A mound to the west of the village is known as Bastitittu where once a large basti or Jain temple stood. Six mutilated figures of Jina are the only remains now. On the basis of the inscriptions at the Varakodu Varadaraja temple it is found that the materials of this basti were removed and used for the constructions of the temple at Varakodu.

**Mysore Palace:** The residence of the Wodeyars, this structure is one of the largest of its kind in India. Built in 1912 in the Indo-Saracenic style, this palace exudes a grandeur that is unmatched.

The Golden Royal Throne, the Durbar Hall, the Kalyana Mandap, the Gallery and the Ambavilas are the main attractions here.

**Sri Jayachamarajendra Art Gallery:**Housed in the Jaganmohan Palace, this gallery has a collection of exquisite paintings dating back to 1875. The collection includes paintings by Raja Ravi Varma, the Russian Svetoslva Roerich and the traditional Mysore gold leaf style of painting.

**St. Philomena's Church:**In the Gothic style, it is one of the largest churches in the country and has beautiful stained-glass windows.

**Mysore Zoo:**Houses some rare animals bred in captivity, and exotic species of plants.

**Brindavan Gardens:**North-west of Mysore is the KRS Dam and the ornamental Brindavan Gardens. The musical fountains and colourful lights transform this place into a fairyland in the evenings(actually located in Mandya district but due to its nearness, 19 kms away from Mysore it is popularly known as Brindavan Gardens of Mysore).

**Shopping:**Sandalwood, its products and silk are Mysore's specialities, sold in Government owned emporia at fixed prices. The Government Silk Factory offers silk straight from the looms.

**Festivals:**The **Dasara** celebrations in Mysore bring back the glory and grandeur of a bygone era. During Sept-October the entire city rejoices with colour and gaiety. The 10-days festivity culminates in a grand procession on the last day- Vijayadashami.

**Hampapura (nugu) (Heggadadevankote Taluk):**Nugu river joins Kabani near this village. It is said that gold dust in small quantities has been occasionally found in the bed of the stream, but never sufficient to repay the trouble of searching for it. Gold dust is supposed to be washed down from the source of the river in the Nilambur hills in Malabar.

**Kakanakote Forest (Heggadadevankote taluk):**This forest area was formerly being used for the famous Khedda operations to catch the wild elephants. A major part of this is now submerged under the Kabani reservoir.

**Karapura (Heggadadevankote Taluk):**This was also an area of thick forest vegetation that formed a part of the site used for Kheda operations in the past. Now a major part of this forest is also submerged under the kabana Reservoir.

**Kittur (Heggadadevankote Taluk):**This village is of historical interest, for it is identified with Kittipura or Kirthipura, which was the capital of the Punnad Rajas. An inscription of the 11<sup>th</sup> century describes it as 'the royal residence, the immense great city, Kirthipura'.

**Malali (Heggadadevankote Taluk):** This village contains two important Jain bastis. In Bhimanakote, a suburb attached to it, a big Jatra is held here every year.

**Badanavalu (Nanjangud Taluk):** At this village a mutilated Jain figure with a well carved 'Prabha' adorned with a triple umbrella is found. Near the Siddappa temple to the west is found a figure of Nambi-Narayana. These indicate that at one time this village had a Vishnu temple as well as a Jain temple.

**Devanur (Nanjangud Taluk):** The village has several small temples of which that of Nambi- Narayana has a good figure. The Puradayya temple to the south of the village has a bull seated on a pillar (Upparige-basava). This portion of the village is said to be the site on which an old village named Pura stood. Similarly, the site near the Malleswara temple is said to have once been occupied by a village named Baguru.

**Herathale (Hedatole) ( Nanjangud taluk):**The Lakshmikanta temple at this village is a three celled structure built of granite in the Hoysala style. From the inscription here it is learnt that the temple existed here before 1292 A. D. The Nagareswara temple situated on the bank of the Gundal River is also a Hoysala building in granite with a stone tower. The temple is in a dilapidated condition.

**Kalale (Nanjangud Taluk):** This place was the capital of a line or chiefs known as the Kalale chiefs. An old structure, locally known as the Pattada-Chavadi is said to have been their coronation hall and the plain in front of it is said to be the site on which their palace once stood. The Lakshmikantha temple at the village is a good Dravidian structure with stucco figures in fine niches over the roof. The Kalale chiefs hold a prominent place in the history of this region.

**Nagarle (Nanjangud Taluk):** The Durga Parameshwari temple at this village has a four- armed figure. The village goddess Malagarasi is seated stucco figure. about 3 feet 6 inches high, bearing in the upper hands a discus and a conch and in the lower a sword and a cup. The ruined

Parsvanath basti here is some architectural merit. An epigraph of the Chola king Rajendra Deva has been found here.

**Nerale ( Nanjangud Taluk):** There is a Virabhadra temple at this village with a four- armed figure. According to an inscription found in the village the name of the village is Nirilli.

**Suthur (Suttur) ( Nanjangud Taluk):** This village is called Srotriyur in a Chola inscription of 1032 A. D. and Sottiyur in a Hoysala record of 1169 A. D. The present name occurs in the records of the Vijayanagar period. In 1169 A. D., it was the headquarters of Lakmayya, a General of the Hoysala king Narasimha I. The Someswara temple here is a three – celled Hoysala structure. Here, we have a rather rare instance of a Hoysala temple built of granite with a carved tower built of potstone. There is also a temple of Narayana, which is in ruins. The village has a Lingayat Mutt of the 15<sup>th</sup> century. One of the famous *Swamis* of the mutt was Shivaratri-Odeyar. This mutt has of late been running several educational institutions.

**Algodu (Tirumakudal Narsipur Taluk):** The village has the temples of Siddeswara and Chennigaraya or Keshava. These temples contain a few inscription of the Ganga period (350 A. D. to 1050 A. D.)

**Somanathapura (Tirumakudal Narsipur Taluk):** This place is noted for the temple of Prasanna Channakeshava. This elaborately carved structure is attributed to Jakanachari, the famous sculptor and architect patronized by the Hoysala kings. According to an inscription the construction of this temple was completed in 1269 A. D. by Soma, a member of the royal family. This temple is a splendid example of the Hoysala style of architecture. The Panchalinga and Lakshminarasimha temples are to the east and southwest of the Keshava temple. The former, mostly in ruins is a large structure in this Dravidian style and the latter is built in the Hoysala style.

**Sosale (Tirumakudal Narsipur Taluk):** This village is the headquarters of the Vyasaraya *matha*. The swamiji of the *matha* has in his possession a large number of copper plate grants. These are engraved in Tamil, Telugu, Nagari and Kannada characters and record the grants by the Vijayanagar kings, Nayaks of Madurai and others.

**Talakad (Tirumakudal Narsipur Taluk):** This is a place of

great antiquity. Sri Rama is said to have stayed for a while on his way to Lanka. The earliest notice of the city of Talakad is in connection with the Ganga line of kings. Harivarma(247-266 A. D.) is said to have resided in the city of Dalavanapura (Talakad) in the Karnataka desha. In the middle of the 14<sup>th</sup> century, Talakad was ruled by Vijayanagar kings. In 1634 A. D. Mysore Rajas conquered the city; the old city of Talakad is now completely buried under the sands. It is said that more than thirty temples also lay buried under sand dunes. At Talakad there are the Vaidyeswara, Pataleswara and Maraleswara temples containing three of the well-known ‘Panchalingas’. The remaining two Panchalingas are Arkeswara at Vijayapura and Mallikarjuna at Mudukudore. The temples buried in the sand are opened for the ceremonial worship on every occasion when there will be five Mondays in the month of Karthika. This usually occurs once in twelve years. On these occasions a large number of devotees visit this place to have Panchalinga Darshana.

**Tirumukadal (Tirumukudal Narsipur Taluk):** The Agastyeswara temple here is a large structure enshrining Agastyeswara in the form of a *Saikatalinga* or *linga* formed of sand with a cavity at the top in which there is always some water representing the divine Ganga. There is also another temple of Hanumanteswara.

#### **Scope of village and Town Directory – column heading wise explanation and coverage of data.**

#### **Village Directory 2011 Census:-**

The Village Directory is being compiled for both inhabited and un-inhabited villages. In the village directory both private and Government facilities/institutions have been given. In case of un-inhabited /depopulated villages, the location code number, name and area of the village is being given universally in Village Directory. The columns relating to the amenities and land use pattern, etc. being left blank and it will be noted against the name of the village that it is un-inhabited/depopulated. The Appendices to Village Directory and Inset Tables based on village Directory data are also prepared for inhabited villages.

In the Village Directory format for 2011 Census, there are 121 columns and the details thereon are as follows:

**Column No. 1: Serial Number:** - Self explanatory. All the villages within the CD block are presented serially in the ascending order of their location code number.



**Column No. 2: Name of village:** - Self explanatory. The names of the villages are shown against this column. This also includes the forest and uninhabited villages.

**Column No. 3: Location Code Number of village:-** The location code number of the villages are shown against this column.

**Column No. 4: Area of the Village:** - The area of the villages is given in hectares.

**Column No. 5: Total Population:** - The total population of the village as per 2011 Census is given against this column.

**Column No. 6: Number of Households:** - The number of households as per 2011 Census is given in this column.

**Amenities:** - The availability of different infrastructural amenities such as education, medical, drinking water, post and telegraph, banks, credit societies, recreation and cultural facilities, communication, power, etc., in each village is given in the Village Directory. Wherever the amenities are not available in the village, the distance range code viz; 'a' for <5 km., 'b' for 5-10 km. and 'c' for 10+ km. of the nearest village/town where facility is available is given. Column wise details are given below:

**Column No. 7 – 20 Educational Facilities:** - All the different educational facilities available in the village is given under these columns. Nursery/LKG/UKG classes are included in Pre-Primary Schools. Classes up to class V included in Primary School. Classes from VI to VIII are included in the Middle school. Classes IX and X included in Secondary School. Classes XI and XII are included in Senior Secondary School. In case of composite schools like middle school with primary school or secondary school with middle school, these are also included in the number of primary and middle schools, respectively. The information on the entire educational institutes is given under these columns.

**Column No. 21 to 38 - Medical Facilities:** - All the different medical facilities available in the village are given under these columns.

**Column No. 39 to 46 - Drinking Water:** - The information on availability of various types of the drinking water facility within the village is given under these columns.

**Column No. 47 to 50 – Availability of Toilet and others:-** The information on availability of toilet, Bio-Gas etc., available in the village is given under these columns.

**Column No. 51 to 67 Communication (Post & Telegraph and transport):-** The information on communication and Post Office, Sub-Post Office, & Telegraph Office, Village PIN Code number, Phone-Landlines, Mobile Phone, Private Courier Facility, Internet Café, etc., available in the village is given under these columns. The information on all various transport facilities whether public/private transport like Bus, Railway Station or Navigable waterways, Taxi, Van, Tractors etc., available in the village is also given under these columns.

**Column No. 68 to 79 – Village connected to High ways, Village Roads, Banks and Credit Societies:** - The information on all roads connected to village is given under these columns. These include National Highway, State Highway, District Roads and other district roads connected to the village, Pucca roads, Kutchra Roads, Water Bounded Macadam Roads, Navigable Water Ways and Foot Paths is given under these columns. Further, the information on availability of banks, ATM and Agricultural Credit societies in the village is given under these columns.

**Column No. 80 to 96 Miscellaneous Facilities:** - The information on various miscellaneous facilities available in the village is given under these columns. These includes Self -Help Group, Public Distribution Shop (PDS), Mandi/Regular Market, Weekly Haat, Agricultural Marketing Society, Nutrition Centre (ICDS), Anganwadi Centre, ASHA, Community Centre, Sports Fields, Sports Club/Recreation Centre, Cinema/Video Halls, Public Library, Public Reading Room, News Paper Supply, Assembly Polling Station, Birth and Death Registration Office.

**Columns No. 97 to 100 – Electricity:** - Availability of Power Supply in the village, whatever may be the form of its use is given in these columns. These include Electricity for Domestic Use, Electricity for Agricultural Use, Electricity for Commercial Use and Electricity for all purposes.

**Column No. 101 and 102 -Nearest Town:** - The name of the nearest town along with the distance range code is given in these columns.

**Land use and Irrigation:** - The land use pattern in the Village Directory conforms to the pattern of classification of land use as recommended by the Ministry of Agriculture, Government of India. The Ministry has recommended the maintenance of records of land use pattern under the following 9 categories.

**(i)-Column No. 103 -Forests:-**This includes all lands classified as forest under any legal enactment dealing with forests or administered as forests, whether State-owned or private, and whether wooded or maintained as potential forest land. The area of crops raised in the forest and grazing lands or areas open for grazing within the forests remain included under the forest area.

**(ii)-Column No. 104- Area under non-agricultural use:-** This includes all lands occupied by buildings, roads and railways or under water, e.g. rivers and canals and other lands put to uses other than agriculture.

**(iii)-Columns No. 105- Barren and un-culturable land:-** This includes all barren and unculturable land like mountains, deserts, etc. Land which cannot be brought under cultivation except at an exorbitant cost should be classified as unculturable whether such land is in isolated blocks or within cultivated holdings.

**(iv)-Column No. 106- Permanent Pastures and other Grazing Lands:-**This includes all grazing lands whether they are permanent pastures and meadows or not. Village common grazing land is included under this head.

**(v)-Column No. 107- Land under Miscellaneous Tree Crops, etc.:-** This includes all cultivable land which is not included in 'Net area sown' but is put to some agricultural uses. Lands under Causing trees, thatching grasses, bamboo bushes and other groves for fuel, etc. which are not included under 'Orchards' are classified under this category.

**(vi)-Column No. 108- Culturable Waste Land: -** This includes lands available for cultivation, whether not taken up for cultivation or taken up for cultivation once but not cultivated during the current year and the last five years or more in succession for one reason or other. Such lands may be either fallow or covered with shrubs and jungles which are not put to any use. They may be assessed or unassessed and may lie in isolated blocks or within cultivated holdings. Land once cultivated but not cultivated for five years in succession is also included in this category at the end of the five years.

**(vii)-Column No. 109- Fallow Lands other than Current Fallows: -** This includes all lands which were taken up for cultivation but are temporarily out of cultivation for a period of not less than one year and not more than five years.

**(viii)-Column No. 110- Current Fallows: -** This represents

cropped area, which is kept fallow during the current year. For example, if any seeding area is not cropped against the same year it may be treated as current fallow.

**(ix)-Column No. 111- Net Area Sown: -** This represents the total area sown with crops and orchards. Area sown more than once, in the same year is counted only once.

**Column No. 112- Total Irrigated Land Area: -** It includes all land which is cultivable and irrigated by any source of irrigation. The total irrigated area of the village has been given under this column.

**Column No. 113- Total Un-Irrigated land Area: -** Un-Irrigated area includes all land which is cultivable but not irrigated by any source of irrigation. The total un-irrigated land area of the village has been given under this column.

**Column No. 114 to 118- Area Irrigated by source: -** The area irrigated by various source of irrigation in the village have been given under these columns. The different source of irrigation facilities available in the village are as follows: (i)-Canals(C)-Govt. or Pvt., (ii)-Wells/Tube-wells (W/TW), (iii)-Tanks/Lake(T/L), (iv)-Waterfall, (WF) and (v)-Others(O).

**Columns No.119 to 121-**Three most important commodities manufactured:- The names of three most important commodities manufactured in the village are indicated in this column.

#### **C.D.Block level totals of the Village Directory:-**

At the end of entries for the Village Directory of each C.D. Block, the totals of different columns are being given wherever possible. However, in case of some of the columns, it may not be possible to work out the CD Block level totals, in such cases the particular of relevant columns are being left blank against C.D.Block level.

**Appendices to Village Directory: -** The Village Directory also includes the following appendices:

**Appendix –I:** Summary showing total number of villages having Educational, Medical and other amenities in villages – C.D. Block level.

**Appendix I A:** Villages by number of Primary Schools.

**Appendix I B:** Villages by Primary, Middle and Secondary Schools.

**Appendix I C:** Villages with different sources of drinking water facilities available.

**Appendix II:** Villages with 5,000 and above population which do not have one or more amenities available.

**Appendix -IV:** C.D. Block wise list of inhabited villages where no amenity other than drinking water facility is available.

**Appendix -V:** Summary showing number of Villages not having Scheduled Caste population.

**Appendix -VI:** Summary showing number of Villages not having Scheduled Tribe population.

**Appendix -VII A:** List of villages according to the proportion of the Scheduled Castes to the total population by ranges.

**Appendix- VII B:** List of villages according to the proportion of the Scheduled Tribes to the total population by ranges.

**Note explaining the abbreviations used in Town Directory 2011 Census:-**

**Statement I :- Status and Growth History:**

**Column 1 – Serial Number:-** Self explanatory

**Column 2:- Class, Name and civic status of town:-** The Class presented according to population of the towns in 2011 Census is as follows:

Population	Class	Population	Class
100,000 and above	I	10,000 – 19,999	IV
50,000 – 99,999	II	5,000 – 9,999	V
20,000 – 49,999	III	Below - 5,000	VI

The following abbreviations are used to denote the Civic Status of the town.

Civic Status	Codes	Civic Status	Codes
i-Municipal Corporation	M.Corp.	xii – Notified Town Area	NTA
ii-Municipal Committee	MC	xiii – Industrial Notified Area	INA
iii-Municipal Council	M CI	xiv – Industrial Township	ITS
iv-City Municipal Council	CMC	xv – Township	TS
v-Town Municipal Council	TMC	xvi – Town Panchayat	TP
vi- Municipal Board	MB	xvii – Nagar Panchayat	NP
Vii –Municipality	M	xviii – Town Committee/ Town Area Committee	TC
viii- Cantonment Board/Cantonment	CB	xix – Small Town Committee	ST
ix- Notified Area	NA	xx – Estate Office	EO
x –Notified Town	NT	xxi –Gram Panchayat	GP
xi - Notified Area Committee/ Notified Area Council	NAC	xxii – Census Town	CT

**Column 3 - 25:** - These columns are self explanatory

**Statement II: - Physical Aspects and Location of town, 2009.**

**Column 1 - 2 Serial number and Name of town:** - Self explanatory

**Columns 3 to 5 - Physical Aspects:-**In these columns the Rainfall and Maximum and Minimum Temperature of the town is recorded.

**Columns 6 to 12:-** Name and road distance of the town (in km.) from the State headquarters, District headquarters, Sub-divisional/Taluk/Tahsil/ Police station/Development Block/ Island HQ., Nearest city with population of one lakh and more, Nearest city with population of five lakh and more, Railway station and Bus route is recorded in these columns respectively. If the names mentioned in these columns are the same as the referent town itself, the distance is recorded as (0) zero.

**Statement III – Civic and other Amenities, 2009:-**

**Column 1 - 2 Serial number and Name of town:** - Self explanatory

**Column 3 – Road length (in km.):**- The information about the road length (in km.) within the limit of the town is recorded in this column.

**Columns 4 to 7- System of drainage:** - The system of drainage available in the town is indicated in these columns by the following codes:

System of drainage	Codes
Open drainage	OD
Closed drainage	CD
Both drainage	BD

**Columns 8 to 11-Number of latrines:** - The number of various types of latrines available in the town is indicated in these columns.

**Columns No. 12 & 13 – Protected water supply:** - The information on source of water supply and system of water storage with capacity available in the town are given in these columns in the following codes:

**Column 12 (Source of water supply):-**

Tap water	T
Tube-well water	TW
Tank Water	TK
Well water	W

**Column 13 (System of water storage):-**

Over Head Tank	OHT
Service Reservoir	SR
River Infiltration Gallery	RIG
Bore Well Pumping System	BWP
Pressure Tank	PT

The information on 2 major source of water supply is given in column 12 and the system of water storage with capacity against each in kilo-litres (in bracket) is presented in column 13.

**Column No. 14 Fire Fighting Service:** - In case the fire fighting service is available in the referent town, 'yes' is

recorded. If the facility is not available within the town, the name of the nearest place having this facility with its distance from the referent town is recorded.

**Column No. 15 to 19- Electrification (Number of connections):**- Different types of electric connections are shown in these columns, i.e., Domestic, Industrial, Commercial, Road lighting (points) and others.

**Statement IV: Medical Facilities, 2009:-**

**Column No. 1 - 2 Serial number and Name of town:** - Self explanatory

**Column No. 3 to 13 :-** The number of various medical institutions such as Hospitals, Dispensaries, Health Center, Family Welfare Center, Maternity and Child Welfare Center, Maternity Homes, T.B. Hospital/clinic, Nursing Homes, Charitable Hospital/Nursing Home, Mobile Health Clinic and Others as available in the town, are indicated in these columns ( along with number of beds in brackets).

If a medical facility is not available in the town, the name of the nearest place and its distance in kilometers from the town where the facility available is mentioned.

**Column No. 14 - Veterinary Hospital:-**The Number of Veterinary Hospitals available in the town is given in this column.

**Column No. 15 - Medicine Shop:-**The number of Medicine shops available in the town is given in this column.

**Statement V: Educational, Recreational and Cultural Facilities, 2009:-**

**Column No. 1 - 2 Serial number and Name of town:** - Self explanatory

**Column No. 3 to 15 Educational Facilities:-** The information on number of Primary school, Middle school, Secondary school, Senior Secondary school, Arts/Science/ Commerce colleges (of degree level and above), Medical colleges, Engineering colleges, Management Institute/Colleges, Polytechnics, Recognized Shorthand, Typewriting and vocational training Institutions, Non-formal Education Center (Sarva Shiksha Abhiyan Center), Special School for disabled and Others available in the town, are indicated in these columns.

If an educational facility is not available in the town, the name of the nearest place and its distance in kilometers from the town where the facility available is mentioned.

**Column No. 16 to 23 – Number of Social, Recreational and Culture Facilities :-** The information on number of Home Orphanage, Working Women’s Hostels, No. of Old Age Home, Stadium, Cinema Theatre, Auditorium/Community halls, Public libraries and Reading rooms available in the town are given under these column.

**Statement VI: Industry and Banking 2009:-**

**Column No. 1 - 2 Serial number and Name of town:** - Self explanatory

**Column No. 3 to 5 - Names of three most important commodities manufactured:** - The names of three most important commodities manufactured in the town are given under these columns.

**Column No. 6 to 8 - Number of banks:** - The number of banks available in the referent town both Commercial and Co-operative banks are recorded against these columns.

**Column No. 9 & 10 – Number of Agricultural and Non Agricultural Credit Societies :** - The number of Agricultural and Non Agricultural Credit Societies available in the referent town are given in these columns.

**Statement VII: Civic and other Amenities in Slums, 2009:-**

This statement VII provides information on civic and other amenities in all slums whether notified or not and for all towns having statutory bodies, like Municipality, Municipal Corporation, Town area committee etc.

---



# **VILLAGE AND TOWN DIRECTORY**





## VILLAGE AND TOWN DIRECTORY

### Brief Note on Village and Town Directory

#### Village Directory

Village Directory provides micro level data, which will help the planners in formulation of micro-level developmental plans, as the C. D. Block is the lowest administrative unit for developmental planning. Village wise information regarding the availability of certain basic amenities and facilities within the village, as also that of the manner of utilization of the land in the concerned village are furnished in the village directory. The village directory format adopted for the 2011 Census has 396 columns whereas in the 2001 Census there were 23 columns. In 2011 VD/TD, unlike 2001 VD/TD, new items are added, keeping in view of the pace of economic development in the country. The first 23 columns of the tabulation statement, relates to location particulars of the village with location code i.e., State, District, Taluk, C.D. Block, name of the Gram Panchayat and village and its distance from the district and taluk headquarter and nearest statutory town. Column 24-31 gives the details of area, number of households and population of the village as per 2011 Census. Column 32-357 relate to the availability/non-availability of basic amenities such as educational, medical, drinking water, drainage and sanitation, transport and communication, bank, agricultural, non-agricultural and other credit societies and other miscellaneous facilities such as self-help group, anganwadi, ASHA workers, cinema/video hall, community centre, sports

club, library, reading room, newspaper etc. Column 357-378 is related to availability of power supply in the village and the most important commodities (agricultural, manufactured and handicraft). Amenities available within the villages are shown in the respective columns and if a particular amenity especially schools, colleges, health centres, transport, communication, banking and recreational facilities are not available in the village, the distance in broad ranges viz., <5 km., 5-10 km and 10+ km. of nearest place where the facility available to that particular village is indicated with codes 'a', 'b' and 'c' respectively. Column 379-396 provide information regarding land use (i.e., area under different types of land use in hectares rounded to two decimal places) such as forest, irrigated land by source of irrigation, unirrigated, barren and uncultivable, culturable waste, fallow lands, current fallow lands and area under non-agricultural uses.

#### Town Directory

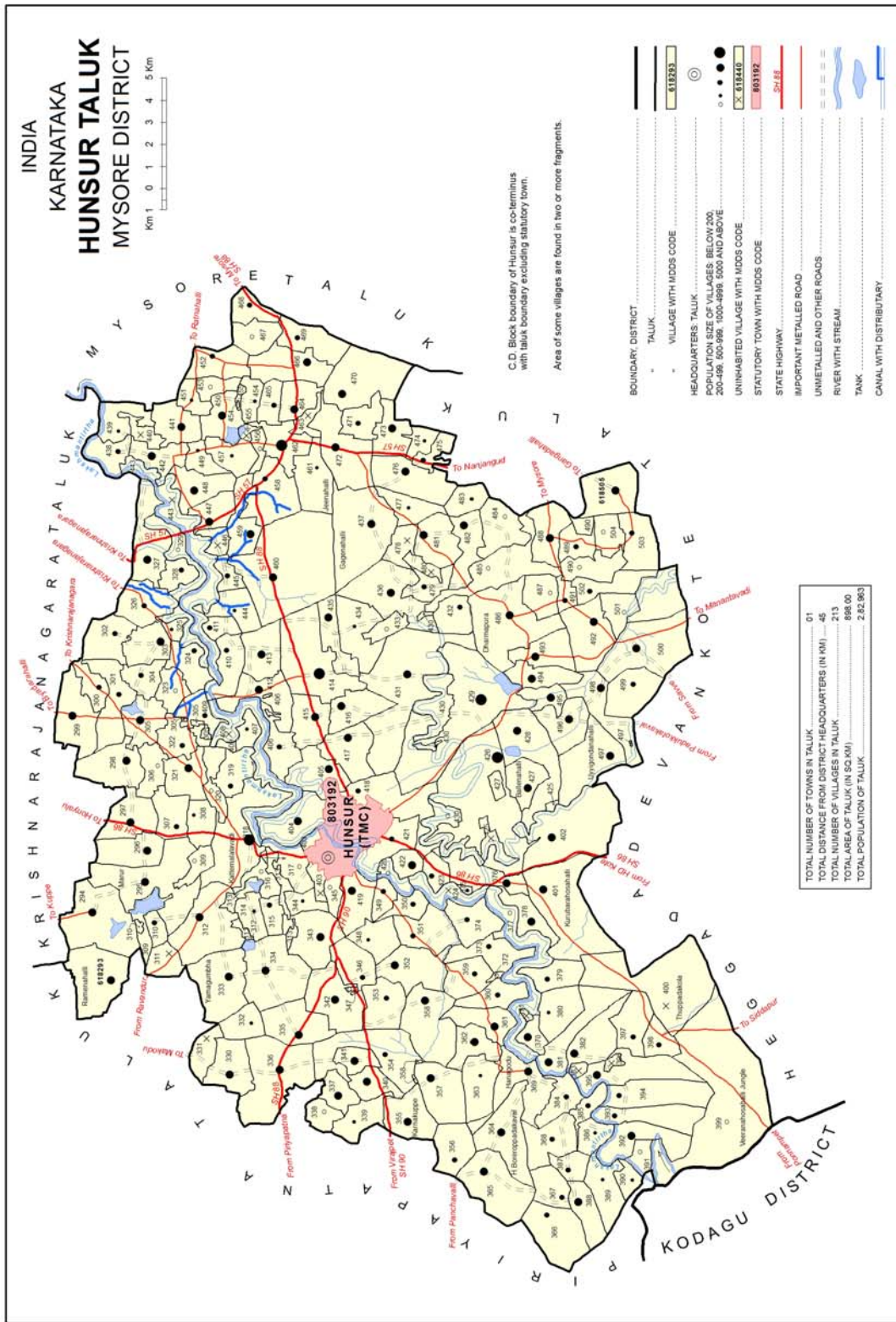
The Town Directory section contains seven statements (I to VII) which furnish information on all the statutory towns in the district, on aspect such as growth history, physical aspects and location of towns, civic and other amenities in the town, medical, educational, recreational and cultural facilities, trade and commerce, industry and banking in the towns, civic and other amenities in the slum areas of the town.

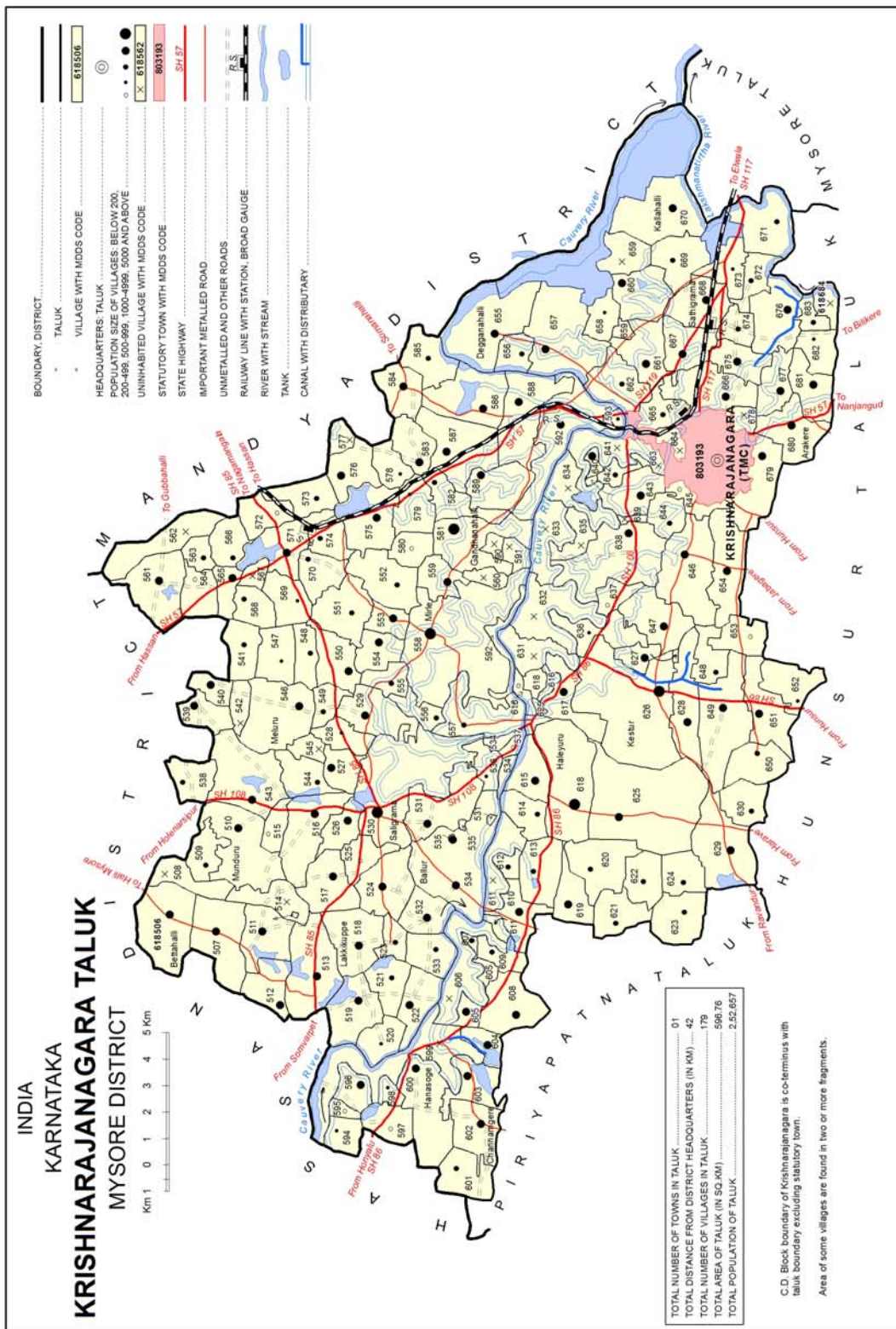


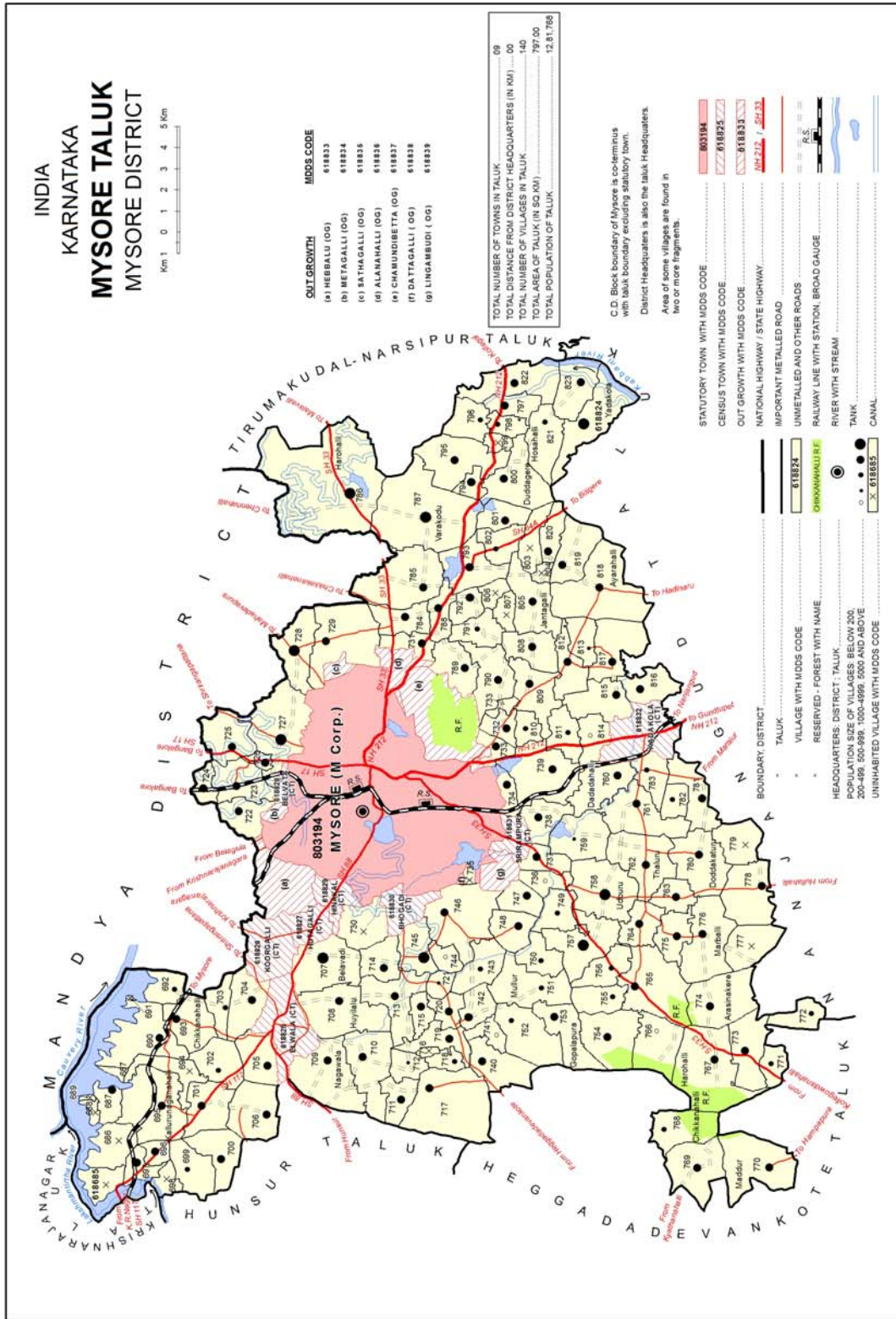
## LIST OF VILLAGES MERGED IN TOWNS AND OUTGROWTHS AT 2011 CENSUS.

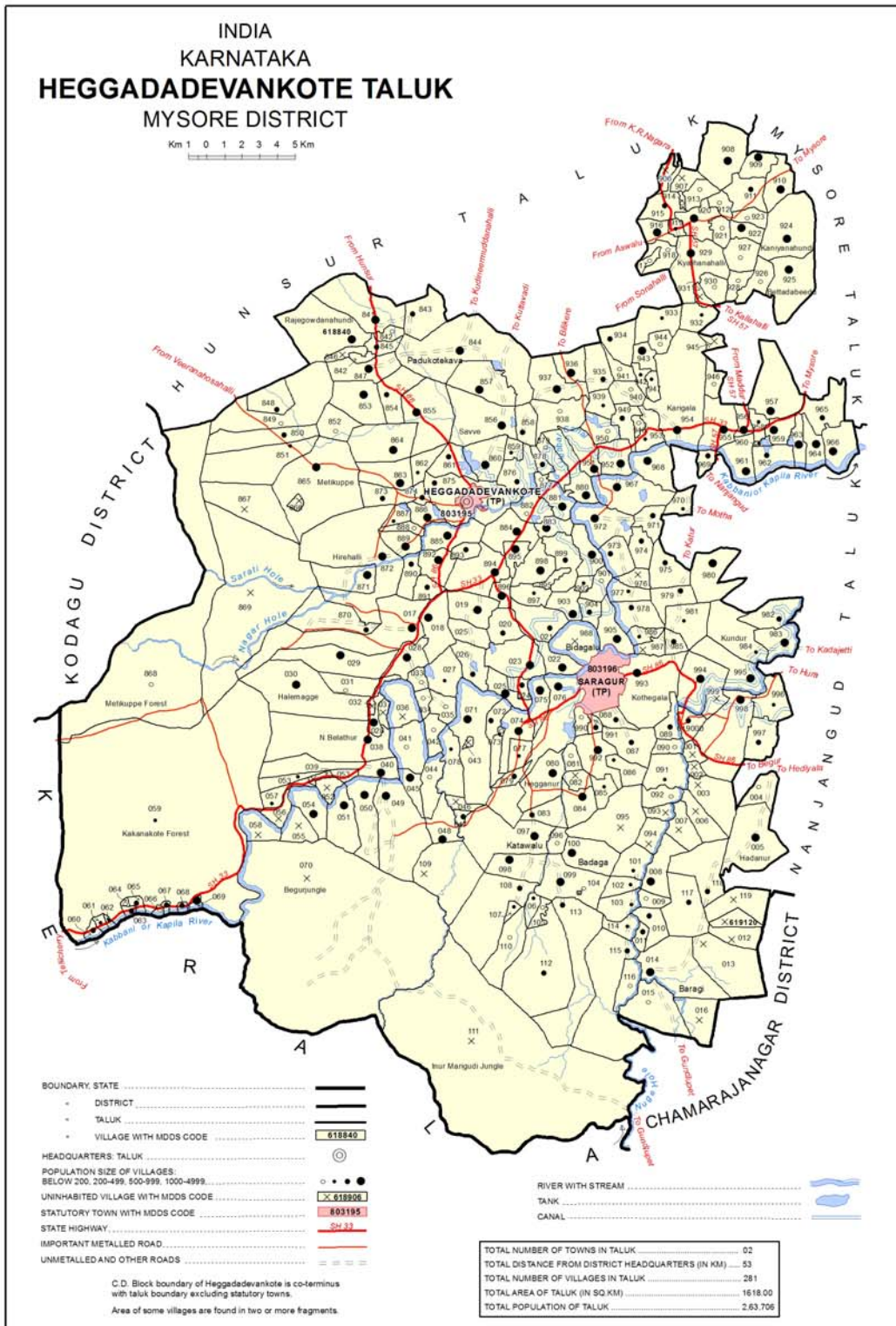
Area (in Hectares)						
Sl. No.	Name of the Taluk	Name of the Town	Name of the Village with MDDS Code No.	Total Geographical Area	Rural component	Urban component
1	2	3	4	5	6	7
1	Mysore	Elwala (CT)	Elwala '618825	893.00	-	893.00
2	Mysore	Koorgalli (CT)	Koorgalli '618826	689.00	-	689.00
3	Mysore	Kadakola (CT)	Kadakola '618832	780.00	-	780.00
4	Tirumakudal					
	- Narsipur	Gargeswari (CT)	Gargeswari '619441	233.00	-	233.00
5	Tirumakudal					
	- Narsipur	Byrapura (CT)	Byrapura '619442	292.00	-	292.00



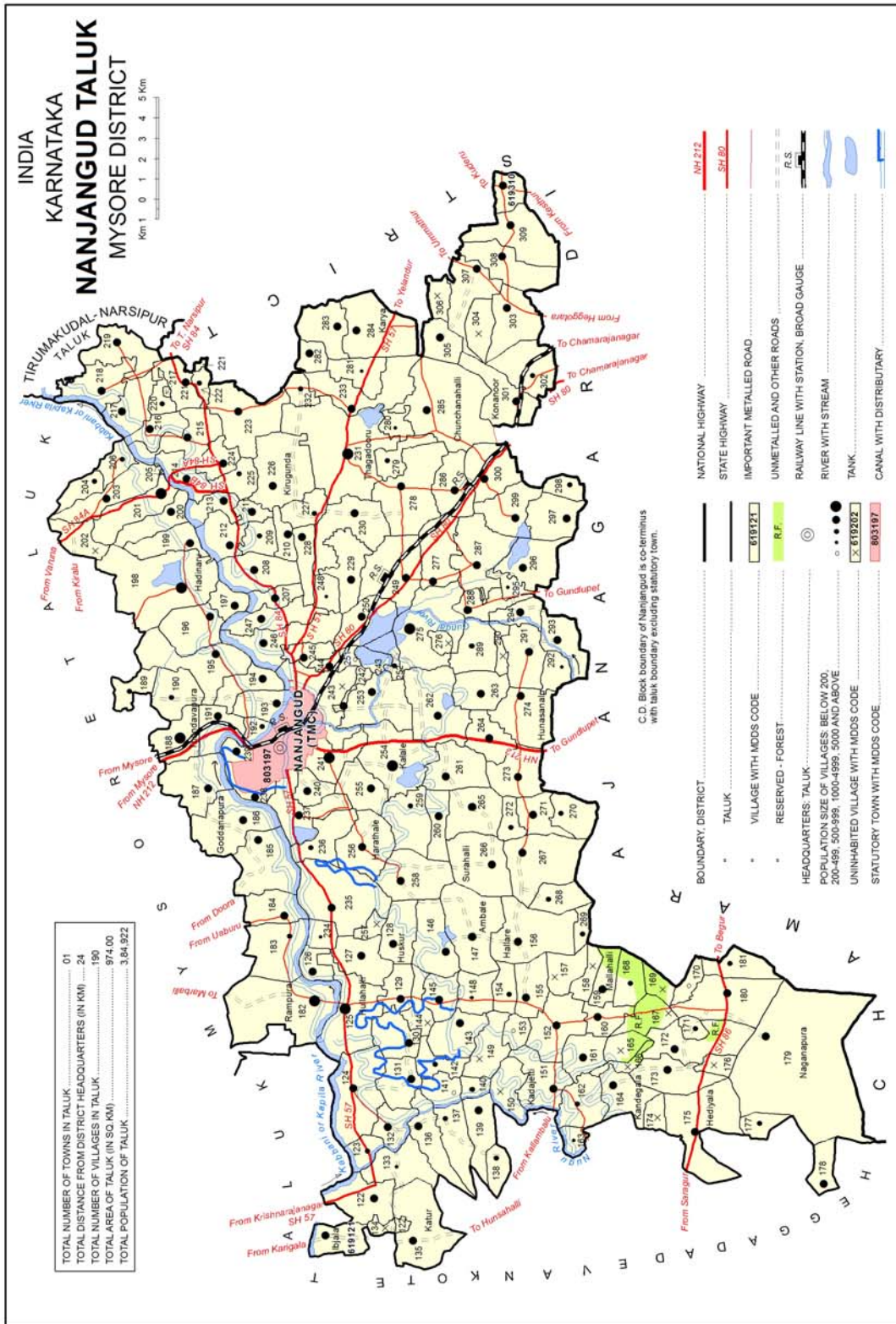


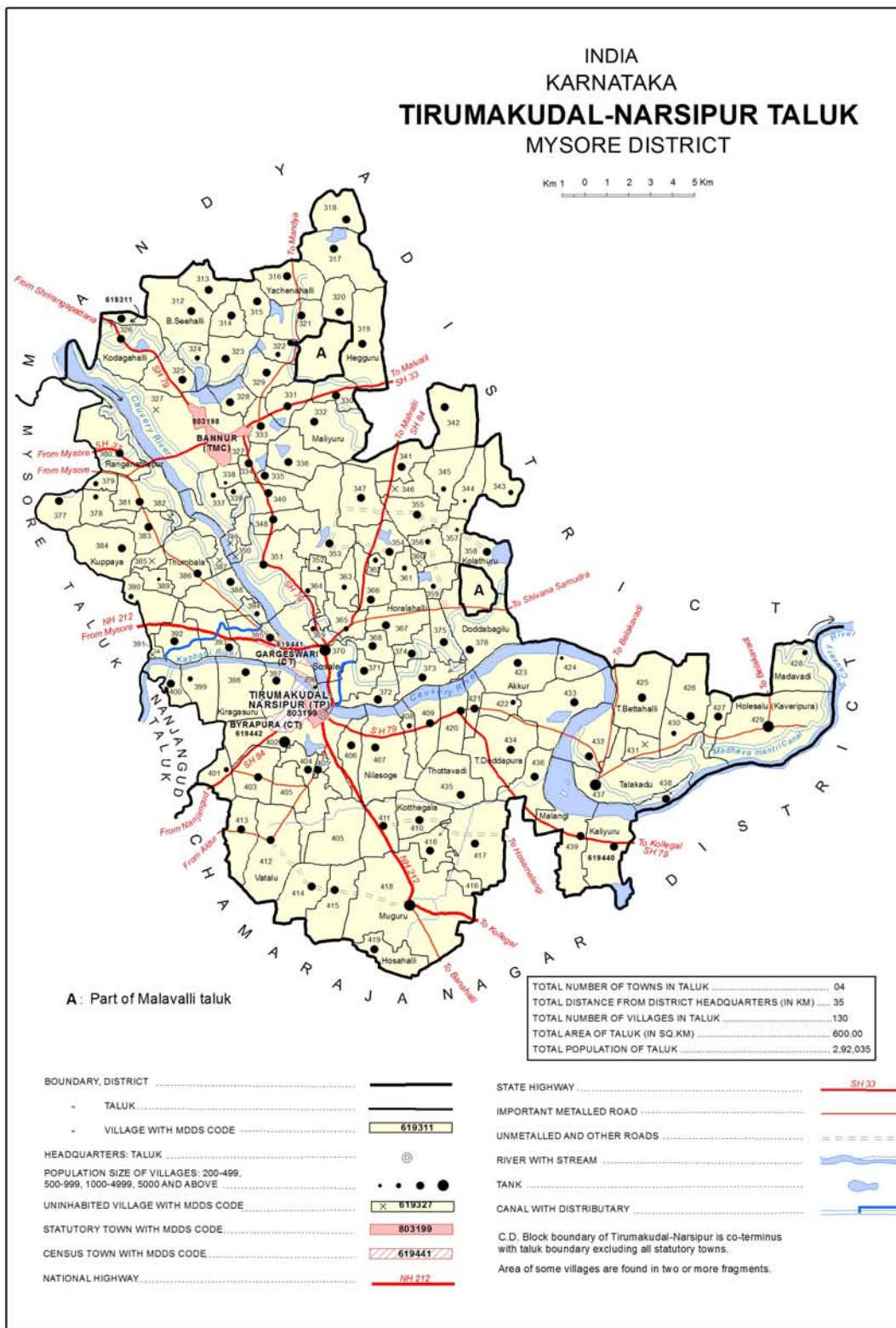












## Alphabetical list of Villages (C.D.block wise)

Name of the District: Mysore

Name of the CD Block: Piriapatna

Sl. No.	Name of Village	2011 Census Location Code Number	2001 Census Location Code Number
1	2	3	4
1	Abbalathi	618280	02774800
2	Abbur	618272	02774000
3	Adagoor	618105	02757300
4	Aithanahalli	618207	02767500
5	Alalur	618290	02775800
6	Alanahalli	618238	02770600
7	Ambalare	618107	02757500
8	Anechowkur Forest	618279	02774700
9	Anivalu	618154	02762200
10	Ankanahalli	618270	02773800
11	Aralikumari	618145	02761300
12	Arenahalli	618197	02766500
13	Aswalu	618217	02768500
14	Attigodu	618160	02762800
15	Avarekaiguddadakaval	618220	02768800
16	Avarthi	618123	02759100
17	Ayarabeedu	618247	02771500
18	Barse	618185	02765300
19	Basalapura	618234	02770200
20	Basavanayeni	618149	02761700
21	Begur	618264	02773200
22	Bekkare	618179	02764700
23	Bekya	618286	02775400
24	Belathur	618250	02771800
25	Bemmathi	618248	02771600
26	Benagal	618125	02759300
27	Bettada Thunga	618169	02763700
28	Bettadakaval	618170	02763800
29	Bettadapura	618171	02763900
30	Bhavalalu	618192	02766000
31	Bhoganahalli	618198	02766600
32	Bhuvanahalli	618178	02764600
33	Bilagunda	618118	02758600
34	Billahalli	618182	02765000
35	Boothanahalli	618244	02771200
36	Borehosahalli	618236	02770400
37	Byadarabilaguli	618111	02757900
38	Bylakuppe	618132	02760000

## Alphabetical list of Villages (C.D.block wise)

Name of the District: Mysore

Name of the CD Block: Piriyaapatna

Sl. No.	Name of Village	2011 Census Location Code Number	2001 Census Location Code Number
1	2	3	4
39	Chamarayanakote	618094	02756200
40	Channakalkaval	618119	02758700
41	Channenahalli	618253	02772100
42	Chapparadahalli	618109	02757700
43	Charapura	618140	02760800
44	Chikkabyalalu	618215	02768300
45	Chikkamalali	618168	02763600
46	Chikkamaravalli	618121	02758900
47	Chikkanerale	618114	02758200
48	Chikkavaddarakere	618231	02769900
49	Chittenahalli	618251	02771900
50	Chowdenahalli	618252	02772000
51	Chowkur	618282	02775000
52	Chowthi	618268	02773600
53	Depura	618173	02764100
54	Dindagadu	618122	02759000
55	Dodda Vaddarakere	618230	02769800
56	Doddabyalalu	618212	02768000
57	Doddaharve	618148	02761600
58	Doddaharve Forest	618147	02761500
59	Doddahonnur	618133	02760100
60	Doddahonnurkaval	618126	02759400
61	Doddahosur	618130	02759800
62	Doddakamaravalli	618120	02758800
63	Doddanerale	618116	02758400
64	Dorekere	618206	02767400
65	Eachuru	618184	02765200
66	G.Basavanahalli	618226	02769400
67	Galaganakere	618164	02763200
68	Ganganakuppe	618104	02757200
69	Gariguddakaval	618098	02756600
70	Giragur	618129	02759700
71	Gobbalikaval	618091	02755900
72	Gollarahosahalli	618142	02761000
73	Gorahalli	618152	02762000
74	Guddenahalli	618131	02759900
75	Gudibhadranahosahalli	618100	02756800
76	Gulledahalla Jungle	618135	02760300

## Alphabetical list of Villages (C.D.block wise)

Name of the District: Mysore

Name of the CD Block: Piriapatna

Sl. No.	Name of Village	2011 Census Location Code Number	2001 Census Location Code Number
1	2	3	4
77	Habatoor	618269	02773700
78	Halaganahalli	618150	02761800
79	Halasoor	618283	02775100
80	Halepetekantapura	618260	02772800
81	Haleyur	618112	02758000
82	Handiguddadakaval	618141	02760900
83	Handitavalli	618193	02766100
84	Haradur	618153	02762100
85	Haralahalli	618196	02766400
86	Harannahalli	618113	02758100
87	Haravemallarajapatna	618261	02772900
88	Harilapura	618274	02774200
89	Harinahalli	618156	02762400
90	Hasuvinakaval	618110	02757800
91	Hegathur	618097	02756500
92	Hemmige	618227	02769500
93	Hiremalali	618167	02763500
94	Hitnahalli	618209	02767700
95	Hitnehebbagilu	618219	02768700
96	Honnenahalli	618191	02765900
97	Hunasavadi	618242	02771000
98	Hunasekuppe	618275	02774300
99	Hunasethoppalu	618103	02757100
100	Ichanahalli	618099	02756700
101	Ichanahalli	618276	02774400
102	Ilapura	618249	02771700
103	Ittagalli	618287	02775500
104	Javanikuppe	618213	02768100
105	Joganahalli	618177	02764500
106	K. Basavanahalli	618090	02755800
107	K. Haralahalli	618222	02769000
108	Kachuvanahalli Jungle	618292	02776000
109	Kaggundi	618229	02769700
110	Kailasapura	618144	02761200
111	Kalethimmanahalli	618265	02773300
112	Kalkere	618205	02767300
113	Kamanahalli	618243	02771100
114	Kambipura	618096	02756400

## Alphabetical list of Villages (C.D.block wise)

Name of the District: Mysore

Name of the CD Block: Piriapatna

Sl. No.	Name of Village	2011 Census Location Code Number	2001 Census Location Code Number
1	2	3	4
115	Kampalapura	618235	02770300
116	Kanagal	618093	02756100
117	Kandegala	618225	02769300
118	Kanoor	618180	02764800
119	Kelaganahalli	618190	02765800
120	Kellur	618200	02766800
121	Kesarakere	618117	02758500
122	Kiranalli	618233	02770100
123	Kirangoor	618255	02772300
124	Kithoor	618163	02763100
125	Kodihalli	618199	02766700
126	Kodihalli.K.G	618228	02769600
127	Kogilavadi	618267	02773500
128	Komalapura	618181	02764900
129	Konasur	618176	02764400
130	Koppa	618128	02759600
131	Koralahosahalli	618245	02771300
132	Kothavalli	618166	02763400
133	Kowlanahalli	618155	02762300
134	Kudakuru	618186	02765400
135	Kundanahalli	618240	02770800
136	Kurgallu	618172	02764000
137	Lakshmipura	618143	02761100
138	Laxmipura	618278	02774600
139	Lingapura	618146	02761400
140	Lingapura	618256	02772400
141	Lingapura Forest	618246	02771400
142	M. Hosahalli	618136	02760400
143	M. Settihalli	618204	02767200
144	Magali	618259	02772700
145	Makanahalli	618214	02768200
146	Makodu	618202	02767000
147	Malaganakere	618203	02767100
148	Malangi	618281	02774900
149	Mallinathapura	618241	02770900
150	Manchedevanahalli	618210	02767800
151	Manchedevanahalli	618239	02770700
152	Manuganahalli	618092	02756000

## Alphabetical list of Villages (C.D.block wise)

Name of the District: Mysore

Name of the CD Block: Piriapatna

Sl. No.	Name of Village	2011 Census Location Code Number	2001 Census Location Code Number
1	2	3	4
153	Maradiyur	618127	02759500
154	Maradoor	618162	02763000
155	Mellahalli	618232	02770000
156	Melur	618161	02762900
157	Muddanahalli *	618291	02775900
158	Mummadikaval	618277	02774500
159	Muthakur	618134	02760200
160	Muthur	618258	02772600
161	N. Settihalli	618188	02765600
162	Naganahalli	618159	02762700
163	Nagaraghatta	618194	02766200
164	Nandipura	618187	02765500
165	Naralapura	618254	02772200
166	Naviloor	618237	02770500
167	Navilukodikaval	618158	02762600
168	Neralakuppe	618223	02769100
169	Nilangala	618189	02765700
170	Nilavadi	618175	02764300
171	P. Basavanahalli	618138	02760600
172	Panchavalli	618288	02775600
173	Piriapatna (Rural)	618262	02773000
174	Poonadahalli	618139	02760700
175	R. Hosahalli	618201	02766900
176	R.Thunga	618211	02767900
177	Rajanabelaguli	618102	02757000
178	Rajapura	618271	02773900
179	Rajivagrama	618257	02772500
180	Rasimartikaval	618101	02756900
181	Ravandur	618195	02766300
182	Sangarasettyhalli	618157	02762500
183	Sanyasipura	618218	02768600
184	Sathyagala	618285	02775300
185	Sathyagalakaval	618284	02775200
186	Seegekorekaval	618183	02765100
187	Seeguru	618208	02767600
188	Senabinakuppe	618224	02769200
189	Shanuboganahalli	618106	02757400
190	Sulagodu	618266	02773400

**Alphabetical list of Villages (C.D.block wise)****Name of the District: Mysore****Name of the CD Block: Piriapatna**

<b>Sl. No.</b>	<b>Name of Village</b>	<b>2011 Census Location Code Number</b>	<b>2001 Census Location Code Number</b>
<b>1</b>	<b>2</b>	<b>3</b>	<b>4</b>
191	Sulekote	618095	02756300
192	Sundavalu	618216	02768400
193	Sunkadahalli	618124	02759200
194	Suragahalli	618151	02761900
195	Tatanahalli	618273	02774100
196	Telaginakuppe	618221	02768900
197	Thammadahalli	618165	02763300
198	Tharikal	618115	02758300
199	Thimakapura	618263	02773100
200	Thirumalapura	618137	02760500
201	Uthenahalli	618289	02775700
202	Vaddarabylakuppe	618108	02757600
203	Vaderahosahalli Jungle	618174	02764200



## Alphabetical list of Villages (C.D.block wise)

Name of the District: Mysore

Name of the CD Block: Hunsur

Sl. No.	Name of Village	2011 Census Location Code Number	2001 Census Location Code Number
1	2	3	4
1	Abburu	618384	02785200
2	Adiganahalli	618346	02781400
3	Agrahara	618319	02778700
4	Angatahalli	618348	02781600
5	Ankanahalli	618469	02793700
6	Annarayapura	618484	02795200
7	Aspathrekaval	618426	02789400
8	Aswalu	618488	02795600
9	Atthikuppe	618335	02780300
10	Attiguppe	618326	02779400
11	Ayarahalli	618438	02790600
12	Ballenahalli	618427	02789500
13	Bannikuppe	618414	02788200
14	Basthimadanahalli	618487	02795500
15	Beejaganahalli	618417	02788500
16	Beeranahalli	618373	02784100
17	Beeranahallikaval	618372	02784000
18	Beerathammanahalli	618356	02782400
19	Belthur	618317	02778500
20	Benkipura	618482	02795000
21	Bettadur	618452	02792000
22	Bharathavadi	618397	02786500
23	Biligere	618321	02778900
24	Bilikere	618462	02793000
25	Bilikerekaval	618463	02793100
26	Billanahosahalli	618390	02785800
27	Bolanahalli	618447	02791500
28	Bommalapura	618456	02792400
29	Boochahalli	618454	02792200
30	Challahalli	618481	02794900
31	Chennasoge	618350	02781800
32	Chikkabeechanahalli	618473	02794100
33	Chikkadanahalli	618468	02793600
34	Chikkadiganahalli	618300	02776800
35	Chikkahejjur	618394	02786200
36	Chikkahunsur	618421	02788900
37	Chilkunda	618336	02780400
38	Chilkundakaval	618332	02780000

## Alphabetical list of Villages (C.D.block wise)

Name of the District: Mysore

Name of the CD Block: Hunsur

Sl. No.	Name of Village	2011 Census Location Code Number	2001 Census Location Code Number
1	2	3	4
39	Chittikyathanahalli	618310	02777800
40	Dallalu	618472	02794000
41	Dasanapura	618382	02785000
42	Devagalli	618502	02797000
43	Devarahalli	618465	02793300
44	Dharmapura	618486	02795400
45	Dhythyanakerekaval	618485	02795300
46	Doddabeechanahalli	618471	02793900
47	Doddahejjur	618395	02786300
48	Doddahejjurkaval	618383	02785100
49	Doddahejjurkerekaval	618396	02786400
50	Doddahunsur	618418	02788600
51	Doddakadanahalli	618467	02793500
52	Gagenahalli	618437	02790500
53	Gavadagere	618305	02777300
54	Gejjaiahnnavaddaragudi	618491	02795900
55	Gerasanahalli	618441	02790900
56	Gohalli	618483	02795100
57	Govindanahalli	618422	02789000
58	Govindanahallinala	618420	02788800
59	Gowdikere	618363	02783100
60	H.Boreroppadakaval	618364	02783200
61	Habbanakuppe	618330	02779800
62	Habbanakuppe K.G	618389	02785700
63	Hagaranahalli	618410	02787800
64	Halebeedu	618450	02791800
65	Halebeedukaval	618455	02792300
66	Halepura	618436	02790400
67	Halladakallahalli	618453	02792100
68	Halladakoppalu	618493	02796100
69	Hallikere	618477	02794500
70	Hanagodu	618369	02783700
71	Hanagodunala	618377	02784500
72	Hanchya	618423	02789100
73	Handanahalli	618470	02793800
74	Hanumanthapurana	618425	02789300
75	Haradanahalli	618474	02794200
76	Haralahalli	618379	02784700

## Alphabetical list of Villages (C.D.block wise)

Name of the District: Mysore

Name of the CD Block: Hunsur

Sl. No.	Name of Village	2011 Census Location Code Number	2001 Census Location Code Number
1	2	3	4
77	Harave	618294	02776200
78	Harinahalli	618340	02780800
79	Harohalli	618439	02790700
80	Heggandur	618361	02782900
81	Hejjodlu	618325	02779300
82	Hemmige	618357	02782500
83	Hindugodlu	618381	02784900
84	Hirikyathanahalli	618296	02776400
85	Hodakekattekaval	618320	02778800
86	Honnenahalli	618308	02777600
87	Honnenahalli	618359	02782700
88	Hosakote	618351	02781900
89	Hulaganahalli	618338	02780600
90	Hullenahalli	618464	02793200
91	Hulyalu	618304	02777200
92	Hunasegala	618353	02782100
93	Husenpura	618442	02791000
94	Husenpurakaval	618440	02790800
95	Husenpuranala	618443	02791100
96	Hyrige	618358	02782600
97	Jabagere	618299	02776700
98	Jeenahalli	618461	02792900
99	Kachuvinahalli	618387	02785500
100	Kadavaddaragudi	618499	02796700
101	Kademanuganahalli	618365	02783300
102	Kalkunike	618403	02787100
103	Kallaboochahalli	618367	02783500
104	Kallahalli	618342	02781000
105	Kallahallikaval	618347	02781500
106	Kamegowdanahalli	618362	02783000
107	Kanagal	618337	02780500
108	Karimuddanahalli	618492	02796000
109	Karnakuppe	618355	02782300
110	Kattemalalavadi	618318	02778600
111	Kattemalalavadinala	618408	02787600
112	Kebbe Koppalu	618413	02788100
113	Kempanahalli	618448	02791600
114	Keriyuru	618301	02776900

## Alphabetical list of Villages (C.D.block wise)

Name of the District: Mysore

Name of the CD Block: Hunsur

Sl. No.	Name of Village	2011 Census Location Code Number	2001 Census Location Code Number
1	2	3	4
115	Khayam Gutta Gudishetti Halli	618478	02794600
116	Kiranguru	618370	02783800
117	Kirasodlu	618407	02787500
118	Kirijaji	618404	02787200
119	Kolavige	618392	02786000
120	Konanahosahalli	618391	02785900
121	Kothegala	618334	02780200
122	Kottigekaval	618375	02784300
123	Krishnapura	618327	02779500
124	Kudineerumuddanahalli	618496	02796400
125	Kudlur	618374	02784200
126	Kuppekolagatta	618460	02792800
127	Kurubarahosahalli	618401	02786900
128	Kuttavadi	618500	02796800
129	Lakkur	618446	02791400
130	Lalanakere	618331	02779900
131	Machabayanahalli	618302	02777000
132	Madahalli	618380	02784800
133	Madahalli	618434	02790200
134	Madahallikaval	618433	02790100
135	Madapura	618316	02778400
136	Mallinathapura	618458	02792600
137	Manchabayanahalli	618298	02776600
138	Manuganahalli	618306	02777400
139	Manuganahalli	618466	02793400
140	Maraduru	618412	02788000
141	Maragowdanahalli	618322	02779000
142	Maralaiahna Koppalu	618435	02790300
143	Maranahalli	618489	02795700
144	Marur	618295	02776300
145	Marurkaval	618309	02777700
146	Modursannena Hallikaval	618313	02778100
147	Moduru	618312	02778000
148	Mookanahalli	618405	02787300
149	Mudaganur	618393	02786100
150	Mudlapura	618501	02796900
151	Mullur	618311	02777900
152	Mulluru	618303	02777100

## Alphabetical list of Villages (C.D.block wise)

Name of the District: Mysore

Name of the CD Block: Hunsur

Sl. No.	Name of Village	2011 Census Location Code Number	2001 Census Location Code Number
1	2	3	4
153	Muthurayana Hosahalli	618341	02780900
154	Muthurayana Hosahalli Kaval	618354	02782200
155	Mydanahalli	618449	02791700
156	Mylamburu	618307	02777500
157	Nadappanahalli	618432	02790000
158	Naganahalli	618344	02781200
159	Nallurunala	618424	02789200
160	Negathur	618386	02785400
161	Neralakuppe	618388	02785600
162	Nilavagilu	618419	02788700
163	Nilavagilukaval	618345	02781300
164	Parekoppalu	618371	02783900
165	Penjahallikaval	618378	02784600
166	Pinnikyathanahalli	618323	02779100
167	Ramapatna	618406	02787400
168	Ramenahalli	618293	02776100
169	Ramenahalli	618349	02781700
170	Rangaiahnakoppalu	618459	02792700
171	Rathnapuri	618428	02789600
172	Rayanahalli	618411	02787900
173	Sabbanahalli	618457	02792500
174	Sannenahalli	618314	02778200
175	Settahalli	618368	02783600
176	Shankahalli	618475	02794300
177	Sheerenahalli	618297	02776500
178	Shravanahalli	618444	02791200
179	Shsnebhoganahalli	618445	02791300
180	Sindenahalli	618385	02785300
181	Singaramaranahalli	618505	02797300
182	Siriyuru	618328	02779600
183	Siriyurunala	618329	02779700
184	Somanahalli	618415	02788300
185	Sonahalli	618503	02797100
186	Sulekerekaval	618490	02795800
187	Tammadahalli	618343	02781100
188	Tarikalkaval	618498	02796600
189	Tarikallu	618494	02796200
190	Tharikalnala	618495	02796300

**Alphabetical list of Villages (C.D.block wise)****Name of the District: Mysore****Name of the CD Block: Hunsur**

<b>Sl. No.</b>	<b>Name of Village</b>	<b>2011 Census Location Code Number</b>	<b>2001 Census Location Code Number</b>
<b>1</b>	<b>2</b>	<b>3</b>	<b>4</b>
191	Thattekere	618352	02782000
192	Thippalapura	618315	02778300
193	Thippur	618479	02794700
194	Thippurkaval	618480	02794800
195	Thondalu	618409	02787700
196	Thuppadakola	618400	02786800
197	Uddurkaval	618429	02789700
198	Uddurnala	618430	02789800
199	Udduru	618431	02789900
200	Uduvepura	618366	02783400
201	Ummathur	618376	02784400
202	Undavadi	618324	02779200
203	Uyyigondanahalli	618497	02796500
204	Uyyigowdanahalli	618416	02788400
205	Vaddambalu	618360	02782800
206	Vaddarahalli	618451	02791900
207	Vaderahosahalli	618476	02794400
208	Vadlimanuganahalli	618339	02780700
209	Varanchi Or Gurupura	618402	02787000
210	Veeranahosahalli	618398	02786600
211	Veeranahosahalli Jungle	618399	02786700
212	Yalachanahalli	618504	02797200
213	Yamagumbha	618333	02780100

## Alphabetical list of Villages (C.D.block wise)

Name of the District: Mysore

Name of the CD Block: Krishnarajanagara

Sl. No.	Name of Village	2011 Census Location Code Number	2001 Census Location Code Number
1	2	3	4
1	Abburu	618594	02806200
2	Adaganahalli	618654	02812200
3	Adaguru	618585	02805300
4	Alalakuppe	618545	02801300
5	Alambadikaval	618577	02804500
6	Ankanahalli	618529	02799700
7	Ankanahalli	618619	02808700
8	Arakere	618564	02803200
9	Arakere	618680	02814700
10	Arjunahalli	618587	02805500
11	Bachahalli	618548	02801600
12	Bachahalli	618637	02810500
13	Bakkarehallada Kaval	618514	02798200
14	Ballur	618534	02800200
15	Bandahalli	618604	02807200
16	Bannikuppe	618659	02812700
17	Basavapatna	618682	02814900
18	Basavarajapura	618675	02814200
19	Battiganahalli	618570	02803800
20	Beechanahalli	618559	02802700
21	Beeranahalli	618590	02805800
22	Beeranahalli	618644	02811200
23	Benaganahalli	618622	02809000
24	Bettahalli	618506	02797400
25	Bettahallikaval	618508	02797600
26	Bevinahalli	618537	02800500
27	Bherya	618571	02803900
28	Bommenahalli	618579	02804700
29	Buvanahalli	618636	02810400
30	Byadarahalli	618646	02811400
31	Byadarahalli Hantha	618632	02810000
32	Bylapura	618536	02800400
33	Chamalapura	618658	02812600
34	Chandagal	618640	02810800
35	Chandagalhantha	618634	02810200
36	Channamgere	618602	02807000
37	Cheernahalli	618643	02811100
38	Chenga	618591	02805900

## Alphabetical list of Villages (C.D.block wise)

Name of the District: Mysore

Name of the CD Block: Krishnarajanagara

Sl. No.	Name of Village	2011 Census Location Code Number	2001 Census Location Code Number
1	2	3	4
39	Chibukahalli	618624	02809200
40	Chikkabherya	618566	02803400
41	Chikkahanasoge	618603	02807100
42	Chikkanayakanahalli	618531	02799900
43	Chikkavoddaragudi	618582	02805000
44	Chowkahalli	618677	02814400
45	Dadadahalli	618517	02798500
46	Dammanahalli	618609	02807700
47	Degganahalli	618655	02812300
48	Diddahalli	618614	02808200
49	Doddavaddaragudi	618578	02804600
50	Dornahalli	618681	02814800
51	Galigekere	618586	02805400
52	Gandhanahalli	618581	02804900
53	Gayanahalli	618521	02798900
54	Gerudada	618568	02803600
55	Goragundi	618662	02813000
56	Gowdenahalli	618648	02811600
57	Gudduganahalli	618620	02808800
58	Guluvinaattiguppe	618561	02802900
59	Gummanahalli	618523	02799100
60	Hadya	618610	02807800
61	Hadyahantha	618611	02807900
62	Halemirle	618554	02802200
63	Haleyuru	618618	02808600
64	Hampapura	618592	02806000
65	Hanasoge	618600	02806800
66	Hanasogehantha	618599	02806700
67	Hangaraboyanahalli	618683	02815000
68	Hanumanahalli	618552	02802000
69	Haradanahalli	618513	02798100
70	Haramballi	618576	02804400
71	Hebbal	618638	02810600
72	Hebbal Kaval	618639	02810700
73	Hebsur	618519	02798700
74	Honnenahalli	618524	02799200
75	Hosa Agrahara	618575	02804300
76	Hosahalli	618676	02814300



## Alphabetical list of Villages (C.D.block wise)

Name of the District: Mysore

Name of the CD Block: Krishnarajanagara

Sl. No.	Name of Village	2011 Census Location Code Number	2001 Census Location Code Number
1	2	3	4
77	Hosakote	618629	02809700
78	Hosur	618615	02808300
79	Hosuru	618563	02803100
80	Hulleborekaval	618560	02802800
81	Hullehosur	618597	02806500
82	Huralikamena Halli	618653	02812100
83	Ichanahalli	618650	02811800
84	Kaggala	618607	02807500
85	Kaggaliborekaval	618589	02805700
86	Kaggere	618661	02812900
87	Kakanahalli	618580	02804800
88	Kalammana Koppalu	618511	02797900
89	Kalenahalli	618679	02814600
90	Kallahalli	618670	02813800
91	Kallimuddanahalli	618528	02799600
92	Kamenahalli	618660	02812800
93	Kanchagarakoppalu	618627	02809500
94	Kanchinakere	618583	02805100
95	Kantenahalli	618678	02814500
96	Kanugana Halli	618656	02812400
97	Kappadihantha	618633	02810100
98	Karpuravalli	618516	02798400
99	Karthalu	618596	02806400
100	Katnal	618642	02811000
101	Katnalhantha	618641	02810900
102	Katnal	618544	02801200
103	Kedaga	618532	02800000
104	Kenchanahalli	618541	02800900
105	Kestur	618626	02809400
106	Kodiyala	618551	02801900
107	Kogilur	618623	02809100
108	Kolur	618605	02807300
109	Kolurhantha	618606	02807400
110	Kuchenahalli	618542	02801000
111	Kulume Hosuru	618509	02797700
112	Kuppahalli	618539	02800700
113	Kuppe	618625	02809300
114	Kuppehantha	618616	02808400

## Alphabetical list of Villages (C.D.block wise)

Name of the District: Mysore

Name of the CD Block: Krishnarajanagara

Sl. No.	Name of Village	2011 Census Location Code Number	2001 Census Location Code Number
1	2	3	4
115	Kurubahalli	618549	02801700
116	Lakkikuppe	618518	02798600
117	Lalamdevanahalli	618674	02814100
118	Lalanahalli	618666	02813400
119	Laxmipura	618535	02800300
120	Madahalli	618652	02812000
121	Madhuvanahalli	618645	02811300
122	Malali	618628	02809600
123	Malanaikanahalli	618557	02802500
124	Mallahalli	618684	02815100
125	Maluganahalli	618507	02797500
126	Manchanahalli	618588	02805600
127	Mandiganahalli	618573	02804100
128	Manuganahalli	618664	02813200
129	Maragowdanahalli	618584	02805200
130	Maragowdanahalli	618651	02811900
131	Marchahalli	618672	02814000
132	Matadakaval	618562	02803000
133	Mavanur	618533	02800100
134	Mavathur	618649	02811700
135	Mavathur Hantha	618631	02809900
136	Mayigowdanahalli	618613	02808100
137	Meluru	618546	02801400
138	Mirle	618558	02802600
139	Moodalabeedu	618527	02799500
140	Mudalakoppalu	618665	02813300
141	Mudiguppe	618540	02800800
142	Mulepetlu	618671	02813900
143	Munduru	618510	02797800
144	Munjanahalli	618565	02803300
145	Nadappanahalli	618608	02807600
146	Narachanahalli	618553	02802100
147	Narayanapura	618667	02813500
148	Natanahalli	618555	02802300
149	Nijaganahalli	618630	02809800
150	Pashupathi	618522	02799000
151	Rampura	618526	02799400
152	Sakkare	618612	02808000

## Alphabetical list of Villages (C.D.block wise)

Name of the District: Mysore

Name of the CD Block: Krishnarajanagara

Sl. No.	Name of Village	2011 Census Location Code Number	2001 Census Location Code Number
1	2	3	4
153	Saligrama	618530	02799800
154	Sambaravalli	618572	02804000
155	Sanabinakuppe	618515	02798300
156	Sankanahalli	618547	02801500
157	Sanyasipura	618593	02806100
158	Saraguru	618520	02798800
159	Sathigrama	618668	02813600
160	Seegavalu	618512	02798000
161	Shivapura	618673	02814000
162	Shyabalu	618556	02802400
163	Siddapura	618647	02811500
164	Somanahalli	618569	02803700
165	Somanahalli	618621	02808900
166	Southanahalli	618669	02813700
167	Sreeramapura	618617	02808500
168	Sugganahalli	618574	02804200
169	Thandre	618543	02801100
170	Thandre	618598	02806600
171	Thandreankanahalli	618538	02800600
172	Thippur	618657	02812500
173	Valagerehalli	618567	02803500
174	Vallambudi	618595	02806300
175	Venkatapura	618635	02810300
176	Yaladahalli	618525	02799300
177	Yalemuddanahalli	618550	02801800
178	Yaremanuganahalli	618601	02806900
179	Yedathore	618663	02813100

**Alphabetical list of Villages (C.D.block wise)****Name of the District: Mysore****Name of the CD Block: Mysore**

<b>Sl. No.</b>	<b>Name of Village</b>	<b>2011 Census Location Code Number</b>	<b>2001 Census Location Code Number</b>
<b>1</b>	<b>2</b>	<b>3</b>	<b>4</b>
1	Amachawadi	618697	02816400
2	Anagalli	618752	02822100
3	Anandur	618690	02815700
4	Aragowdanahalli	618806	02827600
5	Arasinakere	618774	02824300
6	Ayarahalli	618818	02828800
7	Ayyajayyanahundi	618735	02820400
8	Ballahalli	618743	02821200
9	Bandipalya	618733	02820200
10	Baradanapura	618755	02822400
11	Basavanahalli	618730	02819900
12	Belavadi	618707	02817600
13	Bhugathagalli	618784	02825400
14	Bommenahalli	618710	02817900
15	Byathahalli	618783	02825200
16	Chandrabeedu	618716	02818500
17	Chatnahalli	618795	02826500
18	Chikkahalli	618788	02825800
19	Chikkakanya	618782	02825100
20	Chikkakaturu	618779	02824800
21	Chikkanahalli	618693	02816000
22	Chikkanahalli	618766	02823500
23	Choganahalli	618803	02827300
24	Cholenahalli	618686	02815300
25	Choranahalli	618792	02826200
26	Chowdahalli	618737	02820600
27	Dadadahalli	618760	02822900
28	Dadadakallahalli	618700	02816700
29	Danagalli	618757	02822600
30	Dandikere	618802	02827200
31	Daripura	618756	02822500
32	Devagalli	618750	02821900
33	Devalapura	618812	02828200
34	Doddakanya	618781	02825000
35	Doddakaturu	618780	02824900
36	Doddamaragowdanahalli	618717	02818600
37	Doora	618778	02824700
38	Duddagere	618800	02827000

## Alphabetical list of Villages (C.D.block wise)

Name of the District: Mysore

Name of the CD Block: Mysore

Sl. No.	Name of Village	2011 Census Location Code Number	2001 Census Location Code Number
1	2	3	4
39	Gohalli	618721	02819000
40	Gopalapura	618753	02822200
41	Gudumadanahalli	618810	02828000
42	Gujjegowdanapura	618773	02824200
43	Gumachanahalli	618768	02823700
44	Gunralchatra	618701	02816800
45	Gurur	618738	02820700
46	Hadajana	618809	02827900
47	Halalu	618736	02820500
48	Hanchya	618729	02819800
49	Harohalli	618767	02823600
50	Harohalli	618786	02825600
51	Hongate	618799	02826900
52	Hosahalli	618821	02829100
53	Hosahundi	618732	02820100
54	Hosakote	618688	02815500
55	Hunnavalli	618698	02816500
56	Huyilalu	618708	02817700
57	Inam-Uthanahalli	618822	02829200
58	Jantagalli	618805	02827500
59	Javanahalli	618741	02821000
60	Jayapura	618765	02823400
61	Jettihundi	618715	02818400
62	K.Hemmanahalli	618713	02818200
63	Kadanahalli	618772	02824100
64	Kalalavadi	618759	02822800
65	Kalasthavadi	618725	02819400
66	Kallinathapura	618689	02815600
67	Kallurunaganahalli	618695	02816200
68	Kallurunaganahalli Kaval	618694	02816100
69	Kamaravalli	618711	02818000
70	Karakanahalli	618705	02817200
71	Keelanapura	618797	02826700
72	Kellahalli	618764	02823300
73	Kemmannapura	618744	02821300
74	Kenchalagudu	618749	02821800
75	Kergalli	618746	02821500
76	Kesare	618727	02819600

**Alphabetical list of Villages (C.D.block wise)****Name of the District: Mysore****Name of the CD Block: Mysore**

<b>Sl. No.</b>	<b>Name of Village</b>	<b>2011 Census Location Code Number</b>	<b>2001 Census Location Code Number</b>
<b>1</b>	<b>2</b>	<b>3</b>	<b>4</b>
77	Kiralu	618819	02828900
78	Kochanahalli	618816	02828600
79	Koodanahalli	618815	02828500
80	Kumarabeedu	618720	02818900
81	Kumbarahalli	618813	02828300
82	Kuntanahalli	618804	02827400
83	Kuppaluru	618734	02820300
84	Kuppegala	618823	02829300
85	Lalithadripura	618789	02825900
86	Laxmipura	618724	02819300
87	Madagalli	618714	02818300
88	Madahalli	618740	02820900
89	Madapura	618807	02827700
90	Madaragalli	618814	02828400
91	Maddur	618770	02823900
92	Madhavagere	618796	02826600
93	Mallahalli	618742	02821100
94	Mandakalli	618739	02820800
95	Mandanahalli	618771	02824000
96	Manikyapura	618712	02818100
97	Marase	618811	02828100
98	Marasettihalli	618808	02827800
99	Maratikyathanahalli	618745	02821400
100	Marballi	618776	02824500
101	Mavinahalli	618754	02822300
102	Megalapura	618703	02817000
103	Megalapura	618798	02826800
104	Mosambayanahalli	618820	02829000
105	Mullur	618751	02822000
106	Murudagalli	618763	02823200
107	Mydanahalli	618704	02817100
108	Nadanahalli	618731	02820000
109	Naganahalli	618723	02819200
110	Nagarthahalli	618748	02821700
111	Nagawala	618709	02817800
112	Nanagalli	618777	02824600
113	Nuggahalli	618718	02818700
114	Pillahalli	618801	02827100

## Alphabetical list of Villages (C.D.block wise)

Name of the District: Mysore

Name of the CD Block: Mysore

Sl. No.	Name of Village	2011 Census Location Code Number	2001 Census Location Code Number
1	2	3	4
115	Puttegowdanahundi	618794	02826400
116	Ramanahalli	618685	02815200
117	Rammanahalli	618728	02819700
118	Rattanahalli	618706	02817300
119	S. Kallahalli	618769	02823800
120	S.Hemmanahalli	618696	02816300
121	Sarakariuthanahalli	618790	02826000
122	Shettinayakanahalli	618719	02818800
123	Shyadanahalli	618722	02819100
124	Siddalingapura	618726	02819500
125	Sindhuvalli	618761	02823000
126	Someshwarapura	618817	02828700
127	Subramanyapura	618691	02815800
128	Thaluru	618762	02823100
129	Thoreyanakaturu	618775	02824400
130	Udburu	618758	02822700
131	Undavadi	618692	02815900
132	Vajamangala	618785	02825500
133	Varakodu	618787	02825700
134	Varuna	618793	02826300
135	Yachegowdanahalli	618699	02816600
136	Yadahalli	618747	02821600
137	Yadakola	618824	02829400
138	Yandahalli	618791	02826100
139	Yedahalli	618687	02815400
140	Yelachahalli	618702	02816900

**Alphabetical list of Villages (C.D.block wise)****Name of the District: Mysore****Name of the CD Block: Heggadevankote**

<b>Sl. No.</b>	<b>Name of Village</b>	<b>2011 Census Location Code Number</b>	<b>2001 Census Location Code Number</b>
<b>1</b>	<b>2</b>	<b>3</b>	<b>4</b>



**Alphabetical list of Villages (C.D.block wise)****Name of the District: Mysore****Name of the CD Block: Heggadevankote**

<b>Sl. No.</b>	<b>Name of Village</b>	<b>2011 Census Location Code Number</b>	<b>2001 Census Location Code Number</b>
<b>1</b>	<b>2</b>	<b>3</b>	<b>4</b>

**Alphabetical list of Villages (C.D.block wise)****Name of the District: Mysore****Name of the CD Block: Heggadedevankote**

<b>Sl. No.</b>	<b>Name of Village</b>	<b>2011 Census Location Code Number</b>	<b>2001 Census Location Code Number</b>
<b>1</b>	<b>2</b>	<b>3</b>	<b>4</b>

## Alphabetical list of Villages (C.D.block wise)

Name of the District: Mysore

Name of the CD Block: Heggadevankote

Sl. No.	Name of Village	2011 Census Location Code Number	2001 Census Location Code Number
1	2	3	4
115	Hunsahalli	618979	02843400
116	Huralipura	619039	02849400
117	Huralipura	619109	02856400
118	Huskur	619091	02854600
119	Hyrige	618880	02833500
120	Inur Marigudi Jungle	619111	02856600
121	Iruvidi	618948	02840300
122	Itna	618905	02836000
123	Iyyanapura	619055	02851000
124	Iyyanapura	619093	02854800
125	Jaganakote	619044	02849900
126	Jakkahalli	618898	02835300
127	Jatagathipura	618999	02845400
128	Jeeyara	619026	02848100
129	Jinnahalli	618961	02841600
130	Jompanahalli	618934	02838900
131	K.Belthur	618972	02842700
132	K.Gandathur	619054	02850900
133	K.Kannenahalli	618947	02840200
134	Kadasur	618928	02838300
135	Kadegadde	619060	02851500
136	Kakanakote Forest	619059	02851400
137	Kalasuru	619047	02850200
138	Kalkodu	618927	02838200
139	Kallambalu	618983	02843800
140	Kallasaragur	618978	02843300
141	Kanakanahalli	619045	02850000
142	Kanchamalli	618963	02841800
143	Kandalike	619101	02855600
144	Kandegala	619077	02853200
145	Kandegowdanapura	618930	02838500
146	Kaniyanahundi	618924	02837900
147	Karapura	619053	02850800
148	Karavadi	619046	02850100
149	Karehundi	618960	02841500
150	Karigala	618954	02840900
151	Katawalu	619097	02855200
152	Kattehundi	618909	02836400

## Alphabetical list of Villages (C.D.block wise)

Name of the District: Mysore

Name of the CD Block: Heggadevankote

Sl. No.	Name of Village	2011 Census Location Code Number	2001 Census Location Code Number
1	2	3	4
153	Kattehunsur	618982	02843700
154	Kattemanuganahalli	618885	02834000
155	Kebbepura	619106	02856100
156	Kenchanahalli	619048	02850300
157	Kethahalli	618926	02838100
158	Kittur (Therani Manti)	619071	02852600
159	Kodaseege	618858	02831300
160	Kodichamanahalli	618940	02839500
161	Kohala	618957	02841200
162	Kolagala	618952	02840700
163	Kollegowdanahalli	618894	02834900
164	Konanalathuru	619090	02854500
165	Konegowdanahundi	618862	02831700
166	Kothegala	618915	02837000
167	Kothegala	618993	02844800
168	Krishnapurakaval	618893	02834800
169	Krishnarajapura	619028	02848300
170	Kudagi	619114	02856900
171	Kulya	618973	02842800
172	Kundur	618984	02843900
173	Kunigalu	618939	02839400
174	Kunnapatna	618986	02844100
175	Kurnagala	619115	02857000
176	Kyathanahalli	618929	02838400
177	Lakkasoge	619003	02845800
178	Lakkur (B)	618987	02844200
179	Lakshmanapura	619007	02846200
180	Lanke	618980	02843500
181	Lingenahalli	619081	02853600
182	M. Mallahalli	618923	02837800
183	M.Kannenahalli	618935	02839000
184	Machanayakanahalli	618890	02834500
185	Machare	619027	02848200
186	Machur	619069	02852400
187	Madapura	618951	02840600
188	Magge	619036	02849100
189	Magudilu	619022	02847700
190	Malalagadde	619043	02849800

## Alphabetical list of Villages (C.D.block wise)

Name of the District: Mysore

Name of the CD Block: Heggadevankote

Sl. No.	Name of Village	2011 Census Location Code Number	2001 Census Location Code Number
1	2	3	4
191	Malali	619041	02849600
192	Malara	618878	02833300
193	Mallahalli	618941	02839600
194	Mallarajapura	619082	02853700
195	Manchahalli	618977	02843200
196	Manchegowdanahalli	619029	02848400
197	Manegaranahundi	618931	02838600
198	Manuganahalli	618882	02833700
199	Manuganahalli	618975	02843000
200	Marabugathanapura	619119	02857400
201	Marchahalli	618958	02841300
202	Masahalli	618992	02844700
203	Masanakuppe	618912	02836700
204	Matakere	618881	02833600
205	Melukote	619058	02851300
206	Metikuppe	618865	02832000
207	Metikuppe Forest	618868	02832300
208	Metikuppekaval	618867	02832200
209	Moleyur (Kalihundi)	618968	02842300
210	Moleyuru	619112	02856700
211	Moleyurukaval	619105	02856000
212	Motha	618892	02834700
213	Muddaiahnahundi	618914	02836900
214	Muddanahalli	618970	02842500
215	Muguthanamule	619010	02846500
216	Mullur	618998	02845300
217	Musker	618843	02829800
218	Muthigechikkathalalu	619008	02846300
219	N. Begur	619049	02850400
220	N.Belathur	619038	02849300
221	Nadahadi	619107	02856200
222	Naganahalli	618889	02834400
223	Nallur	618990	02844500
224	Nandinathapura	619002	02845700
225	Nanjanathapura	619079	02853400
226	Nanjanayakanahalli	618854	02830900
227	Narasipura	619088	02854300
228	Nayakanahundi	618949	02840400

## Alphabetical list of Villages (C.D.block wise)

Name of the District: Mysore

Name of the CD Block: Heggadevankote

Sl. No.	Name of Village	2011 Census Location Code Number	2001 Census Location Code Number
1	2	3	4
229	Nemmanahalli	619098	02855300
230	Nerale	619023	02847800
231	Netkalhundi	619066	02852100
232	Nilavagilu	619021	02847600
233	Nisna	619040	02849500
234	Nuralakuppe	619018	02847300
235	Padukote	618857	02831200
236	Padukotekava	618844	02829900
237	Penjahalli	618871	02832600
238	Pura	618907	02836200
239	Pura	618959	02841400
240	Pura	619024	02847900
241	Puradakatte	618985	02844000
242	Ragalakuppe	619031	02848600
243	Rajegowdanahundi	618840	02829500
244	Sagare	619076	02853100
245	Saragur	618989	02844400
246	Savve	618856	02831100
247	Seegevadi	619104	02855900
248	Seeranahundi	618891	02834600
249	Shambugowdanahalli	619006	02846100
250	Shankahalli	618969	02842400
251	Shanthipura	618861	02831600
252	Shirmahalli	618896	02835100
253	Siddapura	618850	02830500
254	Siddapura	619011	02846600
255	Sindenahalli	618922	02837700
256	Singapatna	619078	02853300
257	Sogahalli	619042	02849700
258	Sollapura	618849	02830400
259	Somegowdanahundi	618846	02830100
260	Sonahalli	618873	02832800
261	Sundapura	619037	02849200
262	Thandasipura	618918	02837300
263	Thelagumasahalli	619083	02853800
264	Thenekallu	619056	02851100
265	Thimmanihosahalli	619062	02851700
266	Thoravalli	618904	02835900

**Alphabetical list of Villages (C.D.block wise)**

**Name of the District: Mysore**

**Name of the CD Block: Heggadevankote**

Sl. No.	Name of Village	2011 Census Location Code Number	2001 Census Location Code Number
1	2	3	4
267	Thotahalli	618906	02836100
268	Thumbasoge	618903	02835800
269	Udbur	619057	02851200
270	Uyyamballi	619072	02852700
271	Vadakanamala	619061	02851600
272	Vaderahalli	619015	02847000
273	Vallahalli	619096	02855100
274	Voddaragudi	618860	02831500
275	Yarahalli	618884	02833900
276	Yarahallikaval	618895	02835000
277	Yedathore	618855	02831000
278	Yelamathur	619020	02847500
279	Yelehund	618845	02830000
280	Yelehundikaval	618842	02829700
281	Yennegerekaval	618917	02837200

**Alphabetical list of Villages (C.D.block wise)****Name of the District: Mysore****Name of the CD Block: Nanjangund**

<b>Sl. No.</b>	<b>Name of Village</b>	<b>2011 Census Location Code Number</b>	<b>2001 Census Location Code Number</b>
<b>1</b>	<b>2</b>	<b>3</b>	<b>4</b>
1	Adakanahalli	619190	02864500
2	Akala	619137	02859200
3	Alaganchi	619230	02868500
4	Alambur	619207	02866200
5	Alathur	619200	02865500
6	Amakahalli	619176	02863100
7	Ambale	619147	02860200
8	Ariyur	619162	02861700
9	Badanavalu	619249	02870400
10	Bagooru	619292	02874700
11	Bankahalli	619178	02863300
12	Banooru	619281	02873600
13	Basavanapura	619192	02864700
14	Basavattige	619277	02873200
15	Belagunda	619225	02868000
16	Belale	619126	02858100
17	Bendagahalli	619248	02870300
18	Bhogavaluvadeyanapura	619170	02862500
19	Bidaragoodu	619184	02863900
20	Biligere	619224	02867900
21	Bilugali	619216	02867100
22	Bokkahalli	619197	02865200
23	Byalaru	619236	02869100
24	Chamanamadanahalli	619144	02859900
25	Channapatna	619160	02861500
26	Chikkahomma	619309	02876400
27	Chikkaiahnachatra	619191	02864600
28	Chikkakowlande	619286	02874100
29	Chinnamballi	619233	02868800
30	Chunchanahalli	619285	02874000
31	Dasanooru	619307	02876200
32	Debur	619237	02869200
33	Depegowdanapura	619269	02872400
34	Devanur	619278	02873300
35	Devarasanahalli	619242	02869700
36	Devarayasettipura	619180	02863500
37	Deveerammanahalli	619241	02869600
38	Doddahomma	619308	02876300



## Alphabetical list of Villages (C.D.block wise)

Name of the District: Mysore

Name of the CD Block: Nanjangund

Sl. No.	Name of Village	2011 Census Location Code Number	2001 Census Location Code Number
1	2	3	4
39	Doddakowlande	619300	02875500
40	Duggahalli	619143	02859800
41	Eswaragowdanahalli	619219	02867400
42	Gadiguddadakaval	619166	02862100
43	Gattavadi	619299	02875400
44	Gattavadipura	619297	02875200
45	Geekahalli	619245	02870000
46	Gejjiganahalli	619221	02867600
47	Goddanapura	619186	02864100
48	Golur	619244	02869900
49	Gonahalli	619210	02866500
50	Gonathagala	619252	02870700
51	Hadanuruvadeyanapura	619177	02863200
52	Hadinaru	619198	02865300
53	Hadya	619161	02861600
54	Hadya	619282	02873700
55	Haginavalu	619146	02860100
56	Halepura	619296	02875100
57	Hallare	619156	02861100
58	Hampapura	619295	02875000
59	Handhvinahalli	619240	02869500
60	Haniyamballi	619209	02866400
61	Hanumanapura	619305	02876000
62	Haradanahalli	619122	02857700
63	Haraganapur	619298	02875300
64	Harathale	619256	02871100
65	Harapura	619220	02867500
66	Hebya	619189	02864400
67	Hedathale	619275	02873000
68	Hediyala	619175	02863000
69	Heggadahalli	619235	02869000
70	Hejjige	619193	02864800
71	Hemmaragala	619288	02874300
72	Horavadi	619247	02870200
73	Hosakote	619201	02865600
74	Hosakote (Masage)	619259	02871400
75	Hosapura	619290	02874500
76	Hosaveedu	619172	02862700

## Alphabetical list of Villages (C.D.block wise)

Name of the District: Mysore

Name of the CD Block: Nanjangund

Sl. No.	Name of Village	2011 Census Location Code Number	2001 Census Location Code Number
1	2	3	4
77	Hosaveedukaval	619171	02862600
78	Hulimavu	619196	02865100
79	Hullahalli	619125	02858000
80	Hunasanalu	619274	02872900
81	Hura	619152	02860700
82	Huskur	619128	02858300
83	Ibjala	619121	02857600
84	Immavu	619195	02865000
85	Jalahalli	619163	02861800
86	Jeemaralli	619215	02867000
87	Jodihariharapura (Igli)	619217	02867200
88	Kadaburu	619139	02859400
89	Kadajetti	619151	02860600
90	Kaggalur	619148	02860300
91	Kahalli	619222	02867700
92	Kakkarahatti	619280	02873500
93	Kaladevanahalli	619158	02861300
94	Kalale	619254	02870900
95	Kalkunda	619223	02867800
96	Kallahalli	619167	02862200
97	Kallahalli	619238	02869300
98	Kalmahalli	619211	02866600
99	Kamahalli	619232	02868700
100	Kandegala	619164	02861900
101	Kanenur	619124	02857900
102	Kanipura	619257	02871200
103	Kantirayanapura Kaval	619157	02861200
104	Kappasoge	619132	02858700
105	Karepura	619283	02873800
106	Karlapura	619169	02862400
107	Karlapura	619255	02871000
108	Karya	619129	02858400
109	Karya	619284	02873900
110	Kasuvinahalli	619267	02872200
111	Kathavadipura	619239	02869400
112	Katur	619135	02859000
113	Kellupura	619168	02862300
114	Kembal	619183	02863800

## Alphabetical list of Villages (C.D.block wise)

Name of the District: Mysore

Name of the CD Block: Nanjangund

Sl. No.	Name of Village	2011 Census Location Code Number	2001 Census Location Code Number
1	2	3	4
115	Kirugunda	619226	02868100
116	Kodinarasipura	619251	02870600
117	Konanapura	619302	02875700
118	Konanoor	619301	02875600
119	Kongahalli	619234	02868900
120	Kongahallikaval	619134	02858900
121	Koodlapura	619291	02874600
122	Kothanahalli	619181	02863600
123	Krishnapura	619270	02872500
124	Kugalur	619271	02872600
125	Kumbarahalli	619289	02874400
126	Kupparavalli	619213	02866800
127	Kurahatti	619263	02871800
128	Kurahattikaval	619202	02865700
129	Kurihundi	619130	02858500
130	Lakshmanapura	619272	02872700
131	M. Kongahalli	619154	02860900
132	Madahalli	619227	02868200
133	Madanahalli	619123	02857800
134	Madapura	619145	02860000
135	Maduvinahalli	619173	02862800
136	Makanapura	619268	02872300
137	Malkundi	619155	02861000
138	Mallahalli	619159	02861400
139	Mallahalli	619294	02874900
140	Mallupura	619228	02868300
141	Mangalore	619141	02859600
142	Maraluru	619185	02864000
143	Melagalli	619149	02860400
144	Moodahalli	619199	02865400
145	Motha	619133	02858800
146	Muddahalli	619261	02871600
147	Mullur	619246	02870100
148	Naganapura	619179	02863400
149	Nagarle	619212	02866700
150	Nandigunda	619206	02866100
151	Nandigundapura	619204	02865900
152	Nanjangud(Rural)	619243	02869800

## Alphabetical list of Villages (C.D.block wise)

Name of the District: Mysore

Name of the CD Block: Nanjangund

SI. No.	Name of Village	2011 Census Location Code Number	2001 Census Location Code Number
1	2	3	4
153	Navilur	619265	02872000
154	Nellithalapura	619136	02859100
155	Nerale	619287	02874200
156	Paduvala Agrahara	619306	02876100
157	Paduvalamarahalli	619303	02875800
158	Rajur	619138	02859300
159	Ramasettipura	619304	02875900
160	Rampura	619182	02863700
161	Rayagowdanahalli	619174	02862900
162	Saragooru	619208	02866300
163	Sathagahalli	619276	02873100
164	Shettahalli	619140	02859500
165	Shiramalli	619127	02858200
166	Sindhuvalli	619262	02871700
167	Sindhuvallipura	619264	02871900
168	Srikantanagar	619229	02868400
169	Surahalli	619266	02872100
170	Suthur	619214	02866900
171	Taraganahalli	619131	02858600
172	Thagadooru	619231	02868600
173	Thandavapura	619188	02864300
174	Tharadale	619293	02874800
175	Thayuru	619218	02867300
176	Thehanur	619165	02862000
177	Thoravalli	619310	02876500
178	Thoremavu	619194	02864900
179	Thumnerale	619203	02865800
180	Thumneralekaval	619205	02866000
181	Uganiya	619150	02860500
182	Uppinahalli	619253	02870800
183	Varahalli	619279	02873400
184	Veeredevanapura	619250	02870500
185	Volagere	619258	02871300
186	Yalehalli	619142	02859700
187	Yechagalli	619187	02864200
188	Yechagundlu	619260	02871500
189	Yedahalli	619153	02860800
190	Yelachagere	619273	02872800

## Alphabetical list of Villages (C.D.block wise)

Name of the District: Mysore

Name of the CD Block: Tirumakudal-Narsipur

Sl. No.	Name of Village	2011 Census Location Code Number	2001 Census Location Code Number
1	2	3	4
1	Adibettahalli	619415	02887200
2	Agasthapura	619389	02884400
3	Akkur	619423	02888000
4	Algodu	619402	02885900
5	Ankanahalli	619320	02877500
6	Aravattigekoppalu	619311	02876600
7	Athahalli	619334	02878900
8	B.Bettahalli	619336	02879100
9	B.Seehalli	619312	02876700
10	Banagavadi	619322	02877700
11	Bannahalli	619401	02885800
12	Bannur (Rural)	619327	02878200
13	Basavanahalli	619331	02878600
14	Basavanapura	619382	02883700
15	Beedanahalli	619328	02878300
16	Bevinahalli	619340	02879500
17	Bhugathagahalli	619324	02877900
18	Binakanahalli	619371	02882600
19	Bommanahalli	619341	02879600
20	Bommanayakanahalli	619390	02884500
21	Budahalli	619354	02880900
22	Chamanahalli	619333	02878800
23	Chandahalli	619422	02887900
24	Channanjevadayanapura	619391	02884600
25	Chidravalli	619355	02881000
26	Chikkabuhalli	619368	02882300
27	Chikkalaxmipura	619352	02880700
28	Chimili	619342	02879700
29	Chowhalli	619406	02886300
30	Danayakanapura	619400	02885700
31	Doddabagilu	619376	02883100
32	Doddalaxmipura	619346	02880100
33	Doddamulagudu	619318	02877300
34	Ganiganakoppalu	619339	02879400
35	Goravanahalli	619315	02877000
36	Halavara	619359	02881400
37	Halavaramatha	619360	02881500
38	Hanumanalu	619323	02877800

## Alphabetical list of Villages (C.D.block wise)

Name of the District: Mysore

Name of the CD Block: Tirumakudal-Narsipur

Sl. No.	Name of Village	2011 Census Location Code Number	2001 Census Location Code Number
1	2	3	4
39	Hasuvatti	619365	02882000
40	Hegguru	619319	02877400
41	Hemmige	619433	02889000
42	Hiriyuru	619409	02886600
43	Hittuvalli	619383	02883800
44	Holesalu (Kaveripura)	619429	02888600
45	Honnuru	619387	02884200
46	Horalahalli	619367	02882200
47	Hosahalli	619419	02887600
48	Hosakote	619392	02884700
49	Hosapura	619408	02886500
50	Hunasagahalli	619313	02876800
51	Hunsuru	619397	02885400
52	Hunuganahalli	619377	02883200
53	Hyakanuru	619414	02887100
54	Induvalu	619393	02884800
55	Jodi Bagore	619349	02880400
56	Kaliyuru	619440	02889700
57	Kallipura	619347	02880200
58	Kanchanahalli	619338	02879300
59	Kannahalli	619417	02887400
60	Kannayakanahalli	619363	02881800
61	Kargahalli	619375	02883000
62	Karohatti	619405	02886200
63	Kayyambahalli	619374	02882900
64	Kempanapura	619344	02879900
65	Kethahalli	619404	02886100
66	Kethupura	619348	02880300
67	Kiragasuru	619398	02885500
68	Kodagahalli	619326	02878100
69	Kolathuru	619358	02881300
70	Konagalli	619361	02881600
71	Koppalu (Kalihundi)	619427	02888400
72	Kotthegala	619410	02886700
73	Kudluru	619399	02885600
74	Kukkuru	619438	02889500
75	Kunthanahalli	619335	02879000
76	Kuppaya	619384	02883900

## Alphabetical list of Villages (C.D.block wise)

Name of the District: Mysore

Name of the CD Block: Tirumakudal-Narsipur

Sl. No.	Name of Village	2011 Census Location Code Number	2001 Census Location Code Number
1	2	3	4
77	Kuruburu	619411	02886800
78	Madapura	619420	02887700
79	Madavadi	619428	02888500
80	Madegowdanahundi	619379	02883400
81	Madigahalli	619325	02878000
82	Madrahalli	619416	02887300
83	Malangi	619439	02889600
84	Maliyuru	619332	02878700
85	Maradipura	619421	02887800
86	Maragowdanahalli	619314	02876900
87	Maranapura	619424	02888100
88	Mavinahalli	619436	02889300
89	Menasikyathanahalli	619317	02877200
90	Mudukanapura	619356	02881100
91	Muguru	619418	02887500
92	Muthalavadi	619373	02882800
93	Muthathi	619388	02884300
94	Nagalagere	619362	02881700
95	Nanjapura	619330	02878500
96	Naragyathanahalli	619366	02882100
97	Nilasoge	619407	02886400
98	Pattehundi	619378	02883300
99	Pillahalli	619385	02884000
100	Ramanathapura Hundi	619394	02884900
101	Ramegowdanapura	619343	02879800
102	Ranganathapur	619380	02883500
103	Rangasamudra	619381	02883600
104	S.Doddapura	619345	02880000
105	S.K.P.Agrahara	619369	02882400
106	S.Megadahalli	619372	02882700
107	Seegodipura	619357	02881200
108	Senapathihalli	619337	02879200
109	Settahalli	619431	02888800
110	Somanathapura	619351	02880600
111	Sosale	619370	02882500
112	Sujjaluru	619413	02887000
113	T.Bettahalli	619425	02888200
114	T.Doddapura	619434	02889100

**Alphabetical list of Villages (C.D.block wise)****Name of the District: Mysore****Name of the CD Block: Tirumakudal-Narsipur**

<b>Sl. No.</b>	<b>Name of Village</b>	<b>2011 Census Location Code Number</b>	<b>2001 Census Location Code Number</b>
<b>1</b>	<b>2</b>	<b>3</b>	<b>4</b>
115	T.Megadahalli	619426	02888300
116	Talakadu	619437	02889400
117	Thammadipura	619364	02881900
118	Thirumakudalu	619396	02885200
119	Thottavadi	619435	02889200
120	Thumbala	619386	02884100
121	Thuruganuru	619321	02877600
122	Uddibagur	619350	02880500
123	Ukkalagere	619353	02880800
124	Vadayandahalli	619432	02888900
125	Vatalu	619412	02886900
126	Vijayapura	619430	02888700
127	Yachenahalli	619316	02877100
128	Yadadore	619395	02885000
129	Yadahalli	619329	02878400
130	Yaraganahalli	619403	02886000



**VILLAGE DIRECTORY STATEMENT  
C.D.BLOCK**

Number of educational amenities available. (If not available within the village, the distance range code viz; a for < 5 Kms, b for 5-10 Kms and c for 10+ kms of nearest place where facility is available is given).

Sl.no	Name of the village	Location code no.	Total area of the village ( in hectares rounded up to one decimal place)	Total population ( 2011 census )	Number of households (2011 census)	Pre-Primary school (PP)	Primary school (P)	Middle school (M)	Secondary School (S)	Senior Secondary school (SS)	Degree college of arts science & commerce (ASC)	Engineering college(EC)	Medical college (MC)	Management institute (MI)
1	2	3	4	5	6	7	8	9	10	11	12	13	14	15
<b>Name of CD Block:-Piriyapatna</b>														
1	K. Basavanahalli	618090	138.7	570	146	a	1	a	a	a	c	c	c	c
2	Gobbalikaval	618091	155.8	0	0						Un-inhabited			
3	Manuganahalli	618092	250.7	737	170	a	1	a	a	a	c	c	c	c
4	Kanagal	618093	389.8	2647	645	1	3	2	1	1	c	c	c	c
5	Chamarayanakote	618094	515.4	2557	562	b	4	2	1	b	b	c	b	c
6	Sulekote	618095	382.2	1716	368	a	1	1	a	a	c	c	b	c
7	Kambipura	618096	224	299	67	a	1	1	a	a	c	c	b	c
8	Hegathur	618097	127.3	19	5	a	a	a	a	c	c	c	c	c
9	Gariguddakaval	618098	557.3	262	69	a	2	a	a	a	c	c	c	c
10	Ichanahalli	618099	168.9	425	99	a	1	a	a	a	c	c	c	c
11	Gudibhadranahosahalli	618100	141.2	260	61	a	1	a	a	c	c	c	b	c
12	Rasimartikaval	618101	228.9	50	9	b	a	a	a	a	c	c	c	c
13	Rajanabelaguli	618102	614.8	2644	582	b	6	1	a	a	c	c	c	c
14	Hunasethoppalu	618103	193.4	724	147	b	2	a	a	a	c	c	c	c
15	Ganganakuppe	618104	254.5	1244	270	a	1	1	a	a	c	c	c	c
16	Adagoor	618105	383.7	352	79	a	1	1	a	b	c	c	b	c
17	Shanuboganahalli	618106	240.6	879	206	b	1	1	a	b	c	c	c	c
18	Ambalare	618107	376.1	1486	327	a	1	1	a	b	c	c	c	c
19	Vaddarabylakuppe	618108	165.3	324	64	a	1	a	a	a	c	c	c	c
20	Chapparadahalli	618109	337	2163	483	a	1	1	a	a	c	c	c	c
21	Hasuvinakaval	618110	790	1152	261	a	2	1	a	a	c	c	b	c
22	Byadarabilaguli	618111	406	1161	260	b	2	1	b	b	c	c	c	c
23	Haleyur	618112	153.8	283	68	a	1	a	a	a	c	c	c	c
24	Haranahalli	618113	343.3	1149	230	a	1	1	1	1	c	c	c	c
25	Chikkanerale	618114	175.2	1054	234	b	2	1	1	a	c	c	c	c

Number of educational amenities available. (If not available within the village , the distance range code viz; a for < 5 Kms, b for 5-10 Kms and c for 10+ kms of nearest place where facility is available is given).

Number of Medical Amenities available. (If not available within the village , the distance range code viz; a for < 5 Kms, b for 5-10 Kms and c for 10+ kms of nearest place where facility is available is given).

Polytechnic (Pt)	Vocational training school /ITI	Non-formal training centre (NFTC)	Special school for disabled (SSD)	Others (specify)	Community health centre (CHC)	Primary health centre (PHC)	Primary health sub centre (PHS)	Maternity and child welfare centre (MCW)	T.B. clinic (TBC)	Hospital-allopathic (HA)	Hospital-alternative medicine (HO)	Dispensary (D)	Veterinary hospital (VH)	Mobile health clinic(MHC)	Family welfare centre (FWC)	Location code no.
16	17	18	19	20	21	22	23	24	25	26	27	28	29	30	31	3
c	c	c	c	c	c	a	a	a	a	c	c	c	c	c	a	618090
Un-inhabited																
c	c	c	c	c	c	a	l	a	a	c	c	c	a	c	l	618091
c	c	c	c	c	c	c	l	c	c	c	c	c	l	c	l	618092
c	c	c	c	c	b	b	l	b	b	c	c	b	b	c	l	618093
c	c	c	c	c	c	c	b	c	c	c	c	b	b	c	b	618094
c	c	c	c	c	c	c	b	c	c	c	c	c	c	c	b	618095
c	c	c	c	c	c	a	a	a	a	c	c	c	c	c	a	618096
c	c	c	c	c	c	a	a	a	a	c	c	c	c	c	a	618097
c	c	c	c	c	c	a	a	a	a	c	c	c	c	c	a	618098
c	c	c	c	c	c	a	a	a	a	c	c	c	c	c	a	618099
c	c	c	c	b	b	b	a	b	b	c	b	b	a	b	a	618100
c	c	c	c	c	c	c	a	c	c	c	c	c	c	c	a	618101
c	c	c	c	c	c	c	l	c	c	c	c	c	c	c	l	618102
c	c	c	c	c	c	c	a	c	c	c	c	c	c	c	a	618103
c	c	c	c	c	c	b	b	b	b	c	b	b	b	c	b	618104
c	c	c	c	c	b	c	b	c	c	c	c	b	b	c	b	618105
c	c	c	c	c	c	b	l	b	b	c	a	c	a	c	l	618106
c	c	c	c	c	c	b	b	b	b	c	c	c	l	c	b	618107
c	l	c	c	c	c	b	b	b	b	c	b	b	b	c	b	618108
c	c	c	c	c	c	l	l	l	l	c	b	b	l	c	l	618109
c	a	c	c	c	c	a	a	a	a	c	c	a	a	c	a	618110
c	b	c	c	c	c	b	b	b	b	c	c	b	b	c	b	618111
c	c	c	c	c	c	b	b	b	b	c	b	b	b	c	b	618112
c	c	c	c	c	c	b	b	b	b	c	b	b	b	c	b	618113
c	c	c	c	c	c	l	l	l	l	c	c	c	a	c	l	618114

Location Code:0137

			Number of Non-Government Medical Amenities available.							Availability of drinking water - (Yes / No)			
Sl.no	Name of the village	Location code no.	Charitable non Govt. hospital/Nursing home.	Medical practitioner with MBBS Degree	Medical practitioner with other degree	Medical practitioner with no degree	Traditional practitioner and faith healer .	Medicine Shop	Others	Tap water (Treated/Untreated)	Well water (Covered / Uncovered well)	Hand Pump	Tube wells / Bore well
1	2	3	32	33	34	35	36	37	38	39	40	41	42
<b>Name of CD Block:-Piriyapatna</b>													
1	K. Basavanahalli	618090	0	0	0	0	0	0	0	Yes	Yes	Yes	Yes
2	Gobbalikaval	618091	Un-inhabited										
3	Manuganahalli	618092	0	0	0	0	0	0	0	Yes	Yes	Yes	Yes
4	Kanagal	618093	0	0	0	0	0	1	0	Yes	Yes	Yes	Yes
5	Chamarayanakote	618094	0	0	0	0	0	0	0	Yes	Yes	Yes	Yes
6	Sulekote	618095	0	0	1	0	0	0	0	Yes	Yes	Yes	Yes
7	Kambipura	618096	0	0	0	0	0	0	0	Yes	Yes	Yes	Yes
8	Hegathur	618097	0	0	0	0	0	0	0	Yes	No	Yes	No
9	Gariguddakaval	618098	0	0	0	0	0	0	0	Yes	No	Yes	Yes
10	Ichanahalli	618099	0	0	0	0	0	0	0	Yes	Yes	Yes	Yes
11	Gudibhadranahosahalli	618100	0	0	0	0	0	0	0	Yes	Yes	Yes	Yes
12	Rasimartikaval	618101	0	0	0	0	0	0	0	Yes	No	Yes	Yes
13	Rajanabelaguli	618102	0	0	0	0	0	0	0	Yes	Yes	Yes	Yes
14	Hunasethoppalu	618103	0	0	0	0	0	0	0	Yes	Yes	Yes	Yes
15	Ganganakuppe	618104	0	0	1	0	0	0	0	Yes	Yes	Yes	Yes
16	Adagoor	618105	0	0	0	0	0	0	0	Yes	Yes	Yes	Yes
17	Shanuboganahalli	618106	0	0	0	0	0	0	0	Yes	Yes	Yes	Yes
18	Ambalare	618107	0	0	0	0	0	0	0	Yes	Yes	Yes	Yes
19	Vaddarabylakuppe	618108	0	0	0	0	0	0	0	Yes	Yes	Yes	Yes
20	Chapparadahalli	618109	0	0	0	0	0	0	0	Yes	Yes	Yes	Yes
21	Hasuvinakaval	618110	0	0	1	0	0	0	0	Yes	Yes	Yes	Yes
22	Byadarabilaguli	618111	0	0	1	0	0	0	0	Yes	Yes	Yes	Yes
23	Haleyur	618112	0	0	0	0	0	0	0	Yes	Yes	Yes	Yes
24	Haranahalli	618113	0	0	1	0	0	0	0	Yes	Yes	Yes	Yes
25	Chikkanerale	618114	0	0	0	0	0	0	0	Yes	Yes	Yes	Yes

**Village Directory**  
**Land use( as in 2009)**

Availability of drinking water - (Yes / No)				Availability of toilet & others (Yes / No)				Communication and transport facilities (If amenities available code -Yes is given except for Village Pin Code ,If not available within the village , the distance range code viz; a for < 5 Kms, b for 5-10 Kms and c for 10+ kms of nearest place where facility is available is given).								
Spring	River / Canal	Tank / Pond / Lake	Others	Community toilet including bath.	Community toilet excluding bath.	Rural sanitary mart or sanitary hardware outlet available near the village.	Community bio- gas or recycle of waste for productive use.	Post office(PO)	Sub post office (SPO)	Post & Telegraph office (P&TO)	Village Pin Code	Telephones (Land lines)	Public call office (PCO)	Mobile phone coverage	Location code no.	
43	44	45	46	47	48	49	50	51	52	53	54	55	56	57	3	

Location Code:0137

No	Yes	Yes	No	No	No	No	No	a	a	a	571187	Yes	Yes	Yes	618090
Un-inhabited															
No	Yes	No	No	No	No	No	No	a	Yes	Yes	571103	Yes	b	Yes	618092
No	Yes	Yes	Yes	No	No	Yes	No	Yes	b	Yes	571187	Yes	b	Yes	618093
No	Yes	No	No	No	No	No	No	b	Yes	Yes	571187	Yes	Yes	Yes	618094
No	Yes	Yes	No	No	Yes	No	No	a	a	a	571187	Yes	Yes	Yes	618095
No	Yes	Yes	No	No	No	No	No	c	b	Yes	571102	Yes	Yes	Yes	618096
No	Yes	No	No	No	No	No	No	a	a	a	571187	a	b	Yes	618097
No	Yes	No	No	No	No	No	No	a	a	a	571187	a	b	Yes	618098
No	Yes	Yes	No	No	No	No	No	a	a	a	571187	Yes	b	Yes	618099
No	No	No	No	No	No	No	No	a	a	a	571187	Yes	a	Yes	618100
No	No	No	No	No	No	No	No	b	a	b	571187	Yes	a	Yes	618101
No	No	No	No	No	No	No	No	b	Yes	Yes	571187	Yes	Yes	Yes	618102
No	No	No	No	No	Yes	No	No	b	a	b	571102	Yes	Yes	Yes	618103
No	No	Yes	No	No	No	No	No	a	a	b	571102	Yes	Yes	a	618104
No	Yes	No	No	No	No	No	No	c	b	c	571102	Yes	b	Yes	618105
No	Yes	No	No	No	No	Yes	No	a	b	c	571187	Yes	Yes	Yes	618106
No	No	Yes	No	No	No	No	No	c	Yes	Yes	571102	Yes	b	Yes	618107
No	No	No	No	No	No	No	No	Yes	a	Yes	571102	Yes	Yes	a	618108
No	No	Yes	No	No	Yes	No	No	b	Yes	Yes	571102	Yes	Yes	Yes	618109
No	No	No	No	No	No	No	No	a	a	c	571102	Yes	Yes	Yes	618110
No	No	No	No	No	Yes	No	No	a	a	c	571102	Yes	Yes	Yes	618111
No	No	Yes	No	No	No	No	No	a	a	b	571102	Yes	Yes	a	618112
No	No	Yes	No	No	Yes	No	No	a	a	b	571102	Yes	Yes	a	618113
No	No	No	No	No	No	No	No	Yes	a	Yes	571102	Yes	Yes	Yes	618114

Communication and transport facilities (If amenities available code - Yes is given except for Village Pin Code ,If not available within the village , the distance range code viz; a for < 5 Kms, b for 5-10 Kms and c for 10+ kms of nearest place where facility is available is given).

Sl.no	Name of the village	Location code no.	Internet cafes/ Common service centre (CSC)	Private courier facility	Bus service (Public & Private)	Railway stations	Auto/Modified Autos	Taxis and Vans	Tractors	Cycle-pulled rickshaws(Manual & Machine driven)	Carts driven by animals	Sea /River ferry service
1	2	3	58	59	60	61	62	63	64	65	66	67
Name of CD Block:-Piriyapatna												
1	K. Basavanahalli	618090	c	c	Yes	c	b	Yes	Yes	c	Yes	c
2	Gobbalikaval	618091	Un-inhabited									
3	Manuganahalli	618092	c	c	Yes	c	a	c	Yes	c	Yes	c
4	Kanagal	618093	c	c	Yes	c	Yes	Yes	Yes	c	Yes	c
5	Chamarayanakote	618094	c	c	Yes	c	b	c	b	c	Yes	c
6	Sulekote	618095	c	c	Yes	c	b	c	c	c	Yes	c
7	Kambipura	618096	c	c	Yes	c	b	c	c	c	Yes	c
8	Hegathur	618097	c	c	Yes	c	a	c	a	c	b	c
9	Gariguddakaval	618098	c	c	Yes	c	a	c	a	c	b	c
10	Ichanahalli	618099	c	c	Yes	a	b	Yes	Yes	c	b	c
11	Gudibhadranahasahalli	618100	c	c	Yes	c	a	c	Yes	Yes	Yes	c
12	Rasimartikaval	618101	c	c	Yes	c	a	c	Yes	Yes	Yes	c
13	Rajanabelaguli	618102	c	c	Yes	c	b	Yes	Yes	c	Yes	c
14	Hunasethoppalu	618103	c	c	Yes	c	b	c	Yes	c	Yes	c
15	Ganganakuppe	618104	c	c	Yes	c	b	c	Yes	c	Yes	c
16	Adagoor	618105	c	c	Yes	c	b	c	c	c	Yes	c
17	Shanuboganahalli	618106	c	c	Yes	c	Yes	Yes	Yes	c	Yes	c
18	Ambalare	618107	c	c	Yes	c	b	Yes	Yes	c	Yes	c
19	Vaddarabylakuppe	618108	c	c	Yes	c	b	c	Yes	c	Yes	c
20	Chapparadahalli	618109	c	c	Yes	c	b	c	Yes	c	Yes	c
21	Hasuvinakaval	618110	c	c	Yes	c	Yes	Yes	Yes	c	Yes	c
22	Byadarabilaguli	618111	c	c	Yes	c	b	c	Yes	c	Yes	c
23	Haleyur	618112	c	c	Yes	c	b	c	Yes	c	Yes	c
24	Haranahalli	618113	c	c	Yes	c	b	c	Yes	c	Yes	c
25	Chikkanerale	618114	c	c	Yes	c	Yes	Yes	Yes	c	Yes	c

Village Directory

Land use( as in 2009)

Village connected to highways,village roads, banks & credit societies  
(If amenities available code -Yes is given, If not available within the village , the distance range code viz; a for < 5 Kms, b for 5-10 Kms and c for 10+ kms of nearest place where facility is available is given).

Availability of miscellaneous facilities (If amenities available code -Yes is given, If not available within the village , the distance range code viz; a for < 5 Kms, b for 5-10 Kms and c for 10+ kms of nearest place where facility is available is given).

Connected to national highway(NH)	Connected to state highway(SH)	Connected to major district road (MDR)	Connected to others district road	Pucca roads	Kutchcha roads	Water bounded macadam(WBM) roads	Navigable waterway (river/canal)(NW)	Footpaths (FP)	Commercial & Co-operative Banks	ATM	Agricultural Credit Societies	Self-Help Group (SHG)	Public distribution system (PDS) shop	Mandis / Regular market	Weekly Haat	Location code no.
68	69	70	71	72	73	74	75	76	77	78	79	80	81	82	83	3
c	c	Yes	Yes	Yes	Yes	Yes	Yes	Yes	a	b	b	Yes	a	b	b	618090
Un-inhabited																
c	c	Yes	c	Yes	Yes	Yes	b	Yes	a	a	a	Yes	a	a	a	618092
c	c	Yes	Yes	Yes	Yes	Yes	Yes	Yes	Yes	b	Yes	Yes	Yes	b	b	618093
c	c	Yes	c	Yes	Yes	b	Yes	Yes	b	b	b	Yes	Yes	b	b	618094
c	c	c	c	Yes	Yes	Yes	Yes	Yes	b	b	b	Yes	Yes	b	b	618095
c	c	c	c	a	Yes	Yes	b	Yes	b	b	b	Yes	a	b	b	618096
c	c	c	c	a	Yes	a	a	Yes	b	b	b	a	a	b	b	618097
c	c	c	c	Yes	Yes	a	a	Yes	a	b	a	Yes	a	a	a	618098
c	c	Yes	Yes	Yes	Yes	Yes	Yes	Yes	a	a	a	Yes	a	a	a	618099
c	c	c	c	Yes	Yes	a	a	Yes	a	b	b	Yes	a	b	a	618100
c	c	c	c	a	Yes	Yes	b	Yes	b	b	b	a	a	b	b	618101
c	c	c	Yes	Yes	Yes	Yes	a	Yes	b	b	a	Yes	Yes	b	b	618102
c	c	c	c	Yes	Yes	Yes	b	Yes	b	b	a	Yes	a	c	b	618103
c	c	c	c	Yes	Yes	b	c	Yes	b	b	a	Yes	Yes	b	b	618104
c	c	c	c	a	Yes	b	c	Yes	b	b	b	Yes	a	b	b	618105
c	c	c	c	Yes	Yes	b	Yes	Yes	b	b	b	Yes	a	c	b	618106
c	c	Yes	Yes	Yes	Yes	Yes	c	Yes	b	b	b	Yes	Yes	b	b	618107
c	c	c	c	Yes	Yes	b	a	Yes	b	b	b	Yes	a	b	b	618108
c	c	c	c	Yes	Yes	Yes	a	Yes	Yes	b	Yes	Yes	Yes	b	b	618109
c	c	c	c	Yes	Yes	a	b	Yes	a	b	b	Yes	Yes	a	a	618110
c	c	c	c	Yes	Yes	Yes	b	Yes	a	b	a	Yes	Yes	a	a	618111
c	c	c	c	Yes	Yes	b	b	Yes	b	b	b	Yes	a	b	b	618112
c	c	c	c	Yes	Yes	Yes	a	Yes	b	b	b	Yes	a	b	b	618113
c	c	c	c	Yes	Yes	b	b	Yes	Yes	b	Yes	Yes	a	b	b	618114

Location Code:0137

Availability of miscellaneous facilities (If amenities available code -Yes is given, If not available within the village , the distance range code viz; a for < 5 Kms, b for 5-10 Kms and c for 10+ kms of nearest place where facility is available is given).

Sl.no	Name of the village	Location code no.	Agricultural marketing society	Integrated Child Development Scheme (Nutritional Centres)	Anganwadi Centre (Nutritional Centres)	Others (Nutritional Centres)	ASHA (Accredited Social Health Activist)	Community centre with/without TV	Sports Field,	Sports Club / Recreation Centre	Cinema / Video Hall	Public Library	Public Reading Room	Newspaper Supply	Assembly Polling station	Birth & Death Registration Office
1	2	3	84	85	86	87	88	89	90	91	92	93	94	95	96	97
<b>Name of CD Block:-Piriyapatna</b>																
1	K. Basavanahalli	618090	c	Yes	Yes	c	a	a	a	c	a	a	a	Yes	Yes	Yes
2	Gobbalikaval	618091	Un-inhabited													
3	Manuganahalli	618092	c	Yes	Yes	a	a	a	a	a	a	a	a	Yes	Yes	Yes
4	Kanagal	618093	c	Yes	Yes	a	Yes	Yes	Yes	a	a	Yes	Yes	Yes	Yes	Yes
5	Chamarayanakote	618094	c	Yes	Yes	a	Yes	Yes	b	c	a	a	Yes	Yes	Yes	Yes
6	Sulekote	618095	c	Yes	Yes	a	Yes	b	b	c	b	a	a	Yes	Yes	Yes
7	Kambipura	618096	c	Yes	Yes	a	a	c	b	c	c	a	a	Yes	a	Yes
8	Hegathur	618097	c	a	a	a	a	a	b	c	c	a	a	a	a	Yes
9	Gariguddakaval	618098	c	Yes	Yes	a	a	a	b	c	a	a	a	a	a	Yes
10	Ichanahalli	618099	c	Yes	Yes	a	a	a	a	a	a	a	a	Yes	Yes	Yes
11	Gudibhadranahosahalli	618100	c	Yes	Yes	a	a	a	a	b	a	a	a	Yes	a	Yes
12	Rasimartikaval	618101	c	a	a	a	a	b	b	c	a	a	a	a	a	Yes
13	Rajanabelaguli	618102	c	Yes	Yes	a	Yes	Yes	b	c	c	a	Yes	Yes	Yes	Yes
14	Hunasethoppalu	618103	c	Yes	Yes	a	a	c	b	c	c	a	a	Yes	Yes	Yes
15	Ganganakuppe	618104	c	Yes	Yes	a	Yes	c	a	c	b	a	a	Yes	Yes	Yes
16	Adagoor	618105	c	Yes	Yes	a	a	c	b	b	b	a	a	Yes	a	Yes
17	Shanuboganahalli	618106	c	Yes	Yes	a	Yes	c	b	c	b	a	a	Yes	Yes	Yes
18	Ambalare	618107	c	Yes	Yes	a	Yes	c	b	c	b	a	a	Yes	Yes	Yes
19	Vaddarabylakuppe	618108	c	Yes	Yes	b	a	c	a	c	b	a	a	a	a	Yes
20	Chapparadahalli	618109	c	Yes	Yes	b	Yes	c	a	c	b	Yes	Yes	Yes	Yes	Yes
21	Hasuvinakaval	618110	c	Yes	Yes	b	Yes	c	b	c	a	a	a	Yes	Yes	Yes
22	Byadarabilaguli	618111	c	Yes	Yes	b	Yes	c	b	c	a	a	a	Yes	Yes	Yes
23	Haleyur	618112	c	Yes	Yes	b	a	c	a	c	b	a	a	a	a	Yes
24	Haranahalli	618113	c	Yes	Yes	b	Yes	c	a	c	b	a	a	Yes	Yes	Yes
25	Chikkanerale	618114	c	Yes	Yes	b	Yes	c	b	c	b	Yes	Yes	Yes	Yes	Yes



**Village Directory**  
**Land use( as in 2009)**

Availability of electricity (Yes/No)				Land Use										
				Nearest Town	Area under different types of land use ( in hectares rounded up to one decimal place)									
Power Supply for Domestic Use (ED)	Power Supply for Agricultural Use (EAG)	Power Supply for Commercial Use (EC)	Power Supply for All Uses (EA)	Name	Distance range code i.e. a for < 5 Kms, b for 5-10 Kms and c for 10+ kms .	Forests	Area under Non- agricultural Uses	Barren and Un-cultivable land	Permanent Pastures and Other Grazing Lands	Land Under Miscellaneous Tree Crops etc.	Culturable Waste Land	Location code no.		
98	99	100	101	102	103	104	105	106	107	108	109	3		
<b>Location Code:0137</b>														
No	No	No	Yes	KUSHALNAGAR	c	0	16.7	13.5	0	1.7	0.7	618090		
			Un-inhabited			0	0	0	0	0	0	618091		
No	No	No	Yes	KUSHALNAGAR	c	0	6.3	17.4	0	5.3	0	618092		
No	No	No	Yes	KUSHALNAGAR	c	0	39.3	19.5	0	24.1	10.1	618093		
No	No	No	Yes	KUSHALNAGAR	c	0	110.9	0.2	0	0	37.2	618094		
No	No	No	Yes	KUSHALNAGAR	c	0	97.6	0	0	0.4	0	618095		
No	No	No	Yes	KUSHALNAGAR	c	0	30.4	0	0	0	0.4	618096		
No	No	No	Yes	KUSHALNAGAR	c	0	4.4	19.2	0	6.6	0.3	618097		
No	No	No	Yes	KUSHALNAGAR	c	0	4.5	14.6	68.6	217.6	0	618098		
No	No	No	Yes	KUSHALNAGAR	c	0	5.1	5.8	0	17.4	0	618099		
No	No	No	Yes	KUSHALNAGAR	c	0	6.2	7.2	0	0	0	618100		
No	No	No	Yes	KUSHALNAGAR	c	0	4.9	157.1	0	0	0	618101		
No	No	No	Yes	KUSHALNAGAR	c	0	0.4	3.9	0	0	0	618102		
No	No	No	Yes	KUSHALNAGAR	c	0	8.1	14.6	0	0	0	618103		
No	No	No	Yes	KUSHALNAGAR	c	0	11.4	20.6	0	0	0	618104		
No	No	No	Yes	KUSHALNAGAR	c	0	108	0	0	0	0	618105		
No	No	No	Yes	KUSHALNAGAR	c	0	25.6	19.9	0	0	0.4	618106		
No	No	No	Yes	PIRIYAPATNA	c	0	13.4	13.3	0	0	0	618107		
No	No	No	Yes	PIRIYAPATNA	c	0	5.7	11	0	0	0.1	618108		
No	No	No	Yes	PIRIYAPATNA	c	0	17	19.5	0	0	0.4	618109		
No	No	No	Yes	PIRIYAPATNA	c	0	37.8	153	0	0	0.2	618110		
No	No	No	Yes	PIRIYAPATNA	c	0	14.6	66.9	0	0	0.2	618111		
No	No	No	Yes	PIRIYAPATNA	c	0	7.2	7	0	0	0	618112		
No	No	No	Yes	PIRIYAPATNA	c	0	17.1	46.2	0	0.3	0	618113		
No	No	No	Yes	PIRIYAPATNA	c	0	9.9	18.9	0	0	0	618114		

Sl.no	Name of the village	Location code no.	Land Use					Area irrigated by source (in hectare).				
			Fallow lands other than current fallows	Current Fallows	Net Area Sown	Total Irrigated Land Area	Total Un-irrigated Land Area	Canals ( C )	Wells/Tube-wells(W/TW)	Tanks/Lakes(T/L)	Water Falls(WF)	Others(O)
1	2	3	110	111	112	113	114	115	116	117	118	119
<b>Name of CD Block:-Piriyapatna</b>												
1	K. Basavanahalli	618090	0	0	106.2	93.6	12.6	91.9	0	1.7	0	0
2	Gobbalikaval	618091	0	0	0	0	0	0	0	0	0	0
3	Manuganahalli	618092	0	0	221.6	12.1	209.6	0	0	0	0	12.1
4	Kanagal	618093	0	0	296.7	65.2	231.5	0	0	60.2	0	5
5	Chamarayanakote	618094	0	0	367.1	37.2	329.9	0	37.2	0	0	0
6	Sulekote	618095	0	0	284.2	6.6	277.7	0	6.6	0	0	0
7	Kambipura	618096	0	0	193.2	15.9	177.3	0	15.9	0	0	0
8	Hegathur	618097	0	0	96.9	8.6	88.3	0	0	8.6	0	0
9	Gariguddakaval	618098	0	0	252	20.8	231.2	20.3	0	0.5	0	0
10	Ichanahalli	618099	0	0	140.6	22.4	118.2	0	0	22	0.4	0
11	Gudibhadranahosahalli	618100	0	0	127.7	18	109.7	0	18	0	0	0
12	Rasimartikaval	618101	0	0	66.9	0	66.9	0	0	0	0	0
13	Rajanabelaguli	618102	0	0	610.6	104.1	506.5	0	104.1	0	0	0
14	Hunasethoppalu	618103	0	0	170.7	3.2	167.5	0	0	3.2	0	0
15	Ganganakuppe	618104	0	0	222.5	36.4	186.1	0	36.4	0	0	0
16	Adagoor	618105	0	0	275.7	40.1	235.6	0	40.1	0	0	0
17	Shanuboganahalli	618106	0	0	194.8	194.8	0	168	26.8	0	0	0
18	Ambalare	618107	0	0	349.5	80.3	269.2	0	80.3	0	0	0
19	Vaddarabylakuppe	618108	0	0	148.5	12.5	136	0	6.5	6	0	0
20	Chapparadahalli	618109	0	0	300	27	273	0	17	10	0	0
21	Hasuvinakaval	618110	0	0	599	48.6	550.4	0	48.6	0	0	0
22	Byadarabilaguli	618111	0	0	324.2	21.1	303.2	0	21.1	0	0	0
23	Haleyur	618112	0	0	139.7	7.3	132.4	0	5.2	2.1	0	0
24	Haranahalli	618113	0	0	279.7	50.8	228.9	0	20.8	30	0	0
25	Chikkanerale	618114	0	0	146.4	8.1	138.3	0	0	8.1	0	0

**Village Directory**  
**Land use( as in 2009)**

**Name of three most important commodities manufactured**

First	Second	Third	Name of the village	Location code no.
120	121	122	2	3
<b>Location Code:0137</b>				
-	-	-	K. Basavanahalli	618090
	Un-inhabited		Gobbalikaval	618091
-	-	-	Manuganahalli	618092
-	-	-	Kanagal	618093
-	-	-	Chamarayanakote	618094
-	-	-	Sulekote	618095
-	-	-	Kambipura	618096
-	-	-	Hegathur	618097
-	-	-	Gariguddakaval	618098
-	-	-	Ichanahalli	618099
-	-	-	Gudibhadranahosahalli	618100
-	-	-	Rasimartikaval	618101
-	-	-	Rajanabelaguli	618102
-	-	-	Hunasethoppalu	618103
-	-	-	Ganganakuppe	618104
-	-	-	Adagoor	618105
-	-	-	Shanuboganahalli	618106
-	-	-	Ambalare	618107
-	-	-	Vaddarabylakuppe	618108
-	-	-	Chapparadahalli	618109
-	-	-	Hasuvinakaval	618110
-	-	-	Byadarabilaguli	618111
-	-	-	Haleyur	618112
-	-	-	Haranahalli	618113
-	-	-	Chikkanerale	618114

Number of educational amenities available. (If not available within the village, the distance range code viz; a for < 5 Kms, b for 5-10 Kms and c for 10+ kms of nearest place where facility is available is given).

Sl.no	Name of the village	Location code no.	Total area of the village ( in hectares rounded up to one decimal place)	Total population ( 2011 census )	Number of households (2011 census)	Pre-Primary school (PP)	Primary school (P)	Middle school (M)	Secondary School (S)	Senior Secondary school (SS)	Degree college of arts science & commerce (ASC)	Engineering college(EC)	Medical college (MC)	Management institute (MI)
1	2	3	4	5	6	7	8	9	10	11	12	13	14	15
<b>Name of CD Block:-Piriyapatna</b>														
26	Tharikal	618115	463.8	1414	277	b	3	a	a	b	b	c	b	c
27	Doddanerale	618116	484.4	1099	230	b	2	a	b	b	b	c	c	c
28	Kesarakere	618117	191.7	132	31	a	b	a	a	a	c	c	c	c
29	Bilagunda	618118	332.3	687	154	b	1	a	a	b	b	c	c	c
30	Channakalkaval	618119	2002.5	3074	687	b	5	2	1	b	b	b	c	c
31	Doddakamaravalli	618120	240.9	897	225	a	1	1	1	b	b	b	c	c
32	Chikkamaravalli	618121	184.8	697	163	a	1	a	a	b	c	c	b	c
33	Dindagadu	618122	468.1	1409	325	b	2	1	a	b	b	b	c	b
34	Avarthi	618123	364.9	1572	370	b	3	2	2	2	a	b	b	b
35	Sunkadahalli	618124	144.6	585	153	a	1	1	a	b	b	b	b	b
36	Benagal	618125	268.8	1114	270	b	1	1	1	b	c	c	b	b
37	Doddahonnurkaval	618126	549	277	66	a	a	a	a	a	a	b	b	b
38	Maradiyur	618127	310.7	780	180	a	1	1	b	b	c	c	b	b
39	Koppa	618128	175.7	2776	703	1	3	2	2	a	1	a	b	a
40	Giragur	618129	403.8	1189	295	a	2	2	1	a	a	a	b	b
41	Doddahosur	618130	591	2420	519	b	3	1	b	b	c	c	c	c
42	Guddenahalli	618131	207.1	537	148	a	1	1	1	a	a	a	a	a
43	Bylakuppe	618132	269	1858	473	2	3	1	1	1	a	b	b	b
44	Doddahonnur	618133	196.7	455	107	a	1	1	a	a	a	b	b	b
45	Muthakur	618134	61.7	61	17	a	a	a	b	b	b	b	b	b
46	Gulledahalla Jungle	618135	407.4	1189	251	b	1	1	a	a	b	b	b	b
47	M. Hosahalli	618136	402.2	981	205	b	3	2	a	b	c	c	c	c
48	Thirumalapura	618137	323.4	884	196	b	1	1	a	b	b	b	b	b
49	P. Basavanahalli	618138	421.2	902	195	a	2	a	a	a	b	c	b	c
50	Poonadahalli	618139	302.6	1047	228	2	2	2	b	b	b	c	c	c

Number of educational amenities available. (If not available within the village , the distance range code viz; a for < 5 Kms, b for 5-10 Kms and c for 10+ kms of nearest place where facility is available is given).

Number of Medical Amenities available. (If not available within the village , the distance range code viz; a for < 5 Kms, b for 5-10 Kms and c for 10+ kms of nearest place where facility is available is given).

Polytechnic (Pt)	Vocational training school /ITI	Non-formal training centre (NFTC)	Special school for disabled (SSD)	Others (specify)	Community health centre (CHC)	Primary health centre (PHC)	Primary health sub centre (PHS)	Maternity and child welfare centre (MCW)	T.B. clinic (TBC)	Hospital-allopathic (HA)	Hospital-alternative medicine (HO)	Dispensary (D)	Veterinary hospital (VH)	Mobile health clinic(MHC)	Family welfare centre (FWC)	Location code no.
16	17	18	19	20	21	22	23	24	25	26	27	28	29	30	31	3
Location Code:0137																
c	b	c	c	c	c	b	b	b	b	c	c	a	b	c	b	618115
c	c	c	c	c	c	b	1	b	b	c	b	b	b	c	1	618116
c	c	c	c	c	c	b	b	b	b	c	c	a	a	c	b	618117
b	b	b	c	b	b	b	b	b	b	b	b	b	b	c	b	618118
b	c	b	c	b	b	c	a	c	c	b	c	b	b	c	a	618119
b	b	b	c	c	b	b	b	b	b	b	c	1	1	c	b	618120
c	c	c	c	c	c	b	b	b	b	c	c	a	a	c	b	618121
b	b	b	c	b	b	b	1	b	b	b	c	a	a	c	1	618122
b	b	b	c	b	b	a	1	a	a	b	a	a	a	b	1	618123
b	b	b	c	b	b	c	b	c	c	b	b	b	b	b	b	618124
c	c	c	c	c	c	b	b	b	b	c	c	b	b	c	b	618125
b	b	b	c	b	b	a	b	a	a	b	b	b	b	b	b	618126
c	c	c	c	c	c	b	b	b	b	c	c	b	b	c	b	618127
a	a	a	c	a	a	1	a	1	1	a	a	a	a	a	a	618128
b	a	a	c	a	a	a	1	a	a	a	b	a	a	a	1	618129
c	c	c	c	c	c	b	1	b	b	c	c	c	c	c	1	618130
a	a	a	c	a	a	a	1	a	a	a	a	a	a	a	1	618131
b	b	b	c	b	b	1	1	1	1	b	b	b	1	c	1	618132
b	b	b	c	b	b	b	b	b	b	b	b	b	a	a	b	618133
b	b	b	c	b	b	b	b	b	b	b	b	b	b	b	b	618134
b	b	b	c	b	b	a	1	a	a	b	b	b	a	a	1	618135
c	c	c	c	c	c	c	b	c	c	c	c	c	a	c	b	618136
b	b	b	c	b	b	a	b	a	a	b	b	b	a	a	b	618137
b	b	b	c	b	b	b	a	b	b	b	b	b	a	c	a	618138
b	b	b	c	b	b	b	b	b	b	b	b	b	1	c	b	618139

			Number of Non-Government Medical Amenities available.							Availability of drinking water - (Yes / No)			
Sl.no	Name of the village	Location code no.	Charitable non Govt. hospital/Nursing home.	Medical practitioner with MBBS Degree	Medical practitioner with other degree	Medical practitioner with no degree	Traditional practitioner and faith healer .	Medicine Shop	Others	Tap water (Treated/Untreated)	Well water (Covered / Uncovered well)	Hand Pump	Tube wells / Bore well
1	2	3	32	33	34	35	36	37	38	39	40	41	42
<b>Name of CD Block:-Piriyapatna</b>													
26	Tharikal	618115	0	0	1	0	0	0	0	Yes	Yes	Yes	Yes
27	Doddanerale	618116	0	0	0	0	0	0	0	Yes	Yes	Yes	Yes
28	Kesarakere	618117	0	0	0	0	0	0	0	Yes	Yes	Yes	Yes
29	Bilagunda	618118	0	0	0	0	0	0	0	Yes	No	Yes	Yes
30	Channakalkaval	618119	0	3	0	0	0	0	0	Yes	Yes	Yes	Yes
31	Doddakamaravalli	618120	0	0	0	0	0	0	0	Yes	Yes	Yes	Yes
32	Chikkamaravalli	618121	0	0	0	0	0	0	0	Yes	Yes	Yes	Yes
33	Dindagadu	618122	0	0	0	0	0	0	0	Yes	Yes	Yes	Yes
34	Avarthi	618123	0	0	0	0	0	0	0	Yes	Yes	Yes	No
35	Sunkadahalli	618124	0	0	0	0	0	0	0	Yes	Yes	Yes	Yes
36	Benagal	618125	0	2	0	0	0	0	0	Yes	Yes	Yes	Yes
37	Doddahonnurkaval	618126	0	0	0	0	0	0	0	Yes	Yes	Yes	Yes
38	Maradiyur	618127	0	0	0	0	0	0	0	Yes	Yes	Yes	Yes
39	Koppa	618128	0	0	0	0	0	1	0	Yes	Yes	Yes	Yes
40	Giragur	618129	0	0	0	0	0	0	0	Yes	Yes	Yes	Yes
41	Doddahosur	618130	0	0	0	0	0	0	0	Yes	Yes	Yes	Yes
42	Guddenahalli	618131	0	0	0	0	0	0	0	Yes	Yes	Yes	Yes
43	Bylakuppe	618132	0	0	0	0	0	2	0	Yes	Yes	Yes	Yes
44	Doddahonnur	618133	0	0	0	0	0	0	0	Yes	Yes	Yes	Yes
45	Muthakur	618134	0	0	0	0	0	0	0	Yes	Yes	Yes	Yes
46	Gulledahalla Jungle	618135	0	0	0	0	0	0	0	Yes	Yes	Yes	Yes
47	M. Hosahalli	618136	0	0	0	0	0	0	0	Yes	Yes	Yes	Yes
48	Thirumalapura	618137	0	0	0	0	0	0	0	Yes	Yes	Yes	Yes
49	P. Basavanahalli	618138	0	0	0	0	0	0	0	Yes	Yes	Yes	Yes
50	Poonadahalli	618139	0	0	0	0	0	0	0	Yes	Yes	Yes	Yes

**Village Directory**  
**Land use( as in 2009)**

Availability of drinking water - (Yes / No)				Availability of toilet & others (Yes / No)				Communication and transport facilities (If amenities available code -Yes is given except for Village Pin Code ,If not available within the village , the distance range code viz; a for < 5 Kms, b for 5-10 Kms and c for 10+ kms of nearest place where facility is available is given).								
Spring	River / Canal	Tank / Pond / Lake	Others	Community toilet including bath.	Community toilet excluding bath.	Rural sanitary mart or sanitary hardware outlet available near the village.	Community bio- gas or recycle of waste for productive use.	Post office(PO)	Sub post office (SPO)	Post & Telegraph office (P&TO)	Village Pin Code	Telephones (Land lines)	Public call office (PCO)	Mobile phone coverage	Location code no.	
43	44	45	46	47	48	49	50	51	52	53	54	55	56	57	3	

Location Code:0137

No	No	No	No	No	Yes	No	No	a	a	c	571102	Yes	Yes	Yes	618115
No	No	Yes	No	No	No	No	No	a	a	c	571102	Yes	Yes	Yes	618116
No	No	No	No	No	No	No	No	a	a	c	571102	Yes	Yes	Yes	618117
No	No	Yes	No	No	No	No	No	b	a	b	571102	Yes	Yes	b	618118
No	Yes	Yes	No	No	No	No	No	b	b	b	571102	Yes	Yes	Yes	618119
No	Yes	No	No	No	Yes	No	No	b	Yes	Yes	571187	Yes	Yes	Yes	618120
No	Yes	No	No	No	Yes	No	No	b	a	c	571187	Yes	Yes	Yes	618121
No	Yes	No	No	No	No	No	No	a	b	b	571187	Yes	Yes	Yes	618122
No	Yes	Yes	No	No	No	No	No	Yes	b	Yes	571104	Yes	Yes	Yes	618123
No	Yes	No	No	No	No	No	No	b	b	b	571102	Yes	Yes	Yes	618124
No	No	Yes	No	No	Yes	No	No	c	a	c	571102	Yes	Yes	Yes	618125
No	No	Yes	No	No	No	No	No	b	b	b	571104	b	b	Yes	618126
No	Yes	Yes	No	No	Yes	No	No	b	b	b	571104	Yes	Yes	Yes	618127
No	Yes	Yes	No	No	Yes	No	No	a	Yes	Yes	571130	Yes	Yes	Yes	618128
No	Yes	Yes	No	No	No	No	No	a	a	b	571105	Yes	b	Yes	618129
No	Yes	Yes	No	No	No	No	No	c	b	c	571105	Yes	b	Yes	618130
No	No	Yes	No	No	No	No	No	a	a	a	571105	Yes	a	Yes	618131
No	No	Yes	No	No	No	No	No	b	Yes	Yes	571104	Yes	Yes	Yes	618132
No	Yes	Yes	No	No	No	No	No	b	a	a	571104	Yes	b	b	618133
No	No	Yes	No	No	No	No	No	b	b	b	571104	Yes	b	Yes	618134
No	No	Yes	No	No	No	No	No	b	a	a	571104	Yes	a	Yes	618135
No	No	No	No	No	No	No	No	c	a	c	571107	Yes	b	Yes	618136
No	No	Yes	No	No	No	No	No	b	a	a	571104	Yes	a	Yes	618137
No	No	No	No	No	No	No	No	b	a	b	571107	Yes	b	Yes	618138
No	No	No	No	No	No	No	No	b	Yes	Yes	571107	Yes	Yes	b	618139

Communication and transport facilities (If amenities available code - Yes is given except for Village Pin Code ,If not available within the village , the distance range code viz; a for < 5 Kms, b for 5-10 Kms and c for 10+ kms of nearest place where facility is available is given).

Sl.no	Name of the village	Location code no.	Internet cafes/ Common service centre (CSC)	Private courier facility	Bus service (Public & Private)	Railway stations	Auto/Modified Autos	Taxis and Vans	Tractors	Cycle-pulled rickshaws(Manual & Machine driven)	Carts driven by animals	Sea /River ferry service
1	2	3	58	59	60	61	62	63	64	65	66	67
Name of CD Block:-Piriyapatna												
26	Tharikal	618115	c	c	Yes	c	Yes	c	Yes	c	Yes	c
27	Doddanerale	618116	c	c	Yes	c	b	c	Yes	c	Yes	c
28	Kesarakere	618117	c	c	Yes	c	Yes	c	Yes	c	Yes	c
29	Bilagunda	618118	b	b	Yes	c	b	b	Yes	b	Yes	c
30	Channakalkaval	618119	b	Yes	Yes	Yes	b	Yes	c	b	Yes	c
31	Doddakamaravalli	618120	b	b	Yes	c	Yes	Yes	Yes	b	Yes	c
32	Chikkamaravalli	618121	c	c	Yes	c	Yes	Yes	Yes	c	Yes	c
33	Dindagadu	618122	b	b	Yes	c	Yes	Yes	Yes	b	Yes	c
34	Avarthi	618123	b	b	Yes	c	Yes	Yes	Yes	b	Yes	c
35	Sunkadahalli	618124	b	b	Yes	c	Yes	Yes	Yes	Yes	b	c
36	Benagal	618125	c	c	Yes	c	Yes	c	Yes	c	b	c
37	Doddahonnurkaval	618126	b	b	Yes	c	Yes	b	Yes	b	b	c
38	Maradiyur	618127	c	c	Yes	c	b	c	Yes	c	b	c
39	Koppa	618128	a	a	Yes	c	Yes	Yes	Yes	a	Yes	c
40	Giragur	618129	a	a	Yes	c	Yes	Yes	Yes	a	b	c
41	Doddahosur	618130	c	c	Yes	c	Yes	Yes	Yes	c	b	c
42	Guddenahalli	618131	a	a	Yes	c	Yes	a	Yes	a	b	c
43	Bylakuppe	618132	b	Yes	Yes	c	Yes	Yes	Yes	b	Yes	c
44	Doddahonnur	618133	b	b	Yes	c	Yes	b	Yes	b	b	c
45	Muthakur	618134	b	b	Yes	c	Yes	b	Yes	b	a	c
46	Gulledahalla Jungle	618135	b	b	Yes	c	Yes	b	Yes	b	a	c
47	M. Hosahalli	618136	c	c	Yes	c	c	c	Yes	c	Yes	c
48	Thirumalapura	618137	b	b	Yes	c	Yes	b	Yes	b	Yes	c
49	P. Basavanahalli	618138	b	b	Yes	c	b	Yes	Yes	b	Yes	c
50	Poonadahalli	618139	b	Yes	Yes	c	b	Yes	Yes	b	Yes	c



**Village Directory**

**Land use( as in 2009)**

Village connected to highways,village roads, banks & credit societies  
(If amenities available code -Yes is given, If not available within the village , the distance range code viz; a for < 5 Kms, b for 5-10 Kms and c for 10+ kms of nearest place where facility is available is given).

Availability of miscellaneous facilities (If amenities available code -Yes is given, If not available within the village , the distance range code viz; a for < 5 Kms, b for 5-10 Kms and c for 10+ kms of nearest place where facility is available is given).

Connected to national highway(NH)	Connected to state highway(SH)	Connected to major district road (MDR)	Connected to others district road	Pucca roads	Kutchcha roads	Water bounded macadam(WBM) roads	Navigable waterway (river/canal)(NW)	Footpaths (FP)	Commercial & Co-operative Banks	ATM	Agricultural Credit Societies	Self-Help Group (SHG)	Public distribution system (PDS) shop	Mandis / Regular market	Weekly Haat	Location code no.
68	69	70	71	72	73	74	75	76	77	78	79	80	81	82	83	3
<b>Location Code:0137</b>																
c	c	c	c	Yes	Yes	b	b	Yes	a	a	a	Yes	Yes	b	b	618115
c	c	c	c	Yes	Yes	b	b	Yes	b	b	b	Yes	a	b	b	618116
c	c	c	c	a	Yes	b	b	Yes	b	b	a	Yes	a	b	b	618117
c	b	b	b	Yes	Yes	b	b	Yes	b	b	b	Yes	a	b	b	618118
c	b	b	b	Yes	Yes	b	b	Yes	b	b	b	Yes	Yes	b	b	618119
b	b	b	b	Yes	Yes	b	Yes	Yes	b	b	b	Yes	a	b	b	618120
c	c	c	c	Yes	Yes	b	Yes	Yes	b	a	b	Yes	a	c	b	618121
c	b	b	b	Yes	Yes	b	Yes	Yes	b	b	a	Yes	Yes	b	b	618122
c	b	Yes	Yes	Yes	Yes	b	Yes	Yes	a	b	a	Yes	Yes	b	b	618123
c	b	b	b	Yes	Yes	Yes	Yes	Yes	a	b	a	Yes	a	b	b	618124
c	c	c	c	Yes	Yes	Yes	b	Yes	a	b	b	Yes	Yes	b	b	618125
c	b	Yes	Yes	Yes	Yes	Yes	b	Yes	b	b	b	Yes	a	b	b	618126
c	c	c	c	Yes	Yes	Yes	b	Yes	b	b	b	Yes	a	b	b	618127
c	Yes	Yes	Yes	Yes	Yes	Yes	b	Yes	Yes	a	Yes	Yes	Yes	a	a	618128
c	a	Yes	Yes	Yes	Yes	Yes	Yes	Yes	a	a	a	Yes	Yes	a	b	618129
c	c	Yes	Yes	Yes	Yes	Yes	Yes	Yes	b	b	Yes	Yes	Yes	c	b	618130
c	a	a	Yes	Yes	Yes	Yes	a	Yes	a	a	a	Yes	a	a	a	618131
c	Yes	Yes	Yes	Yes	Yes	Yes	c	Yes	Yes	Yes	Yes	Yes	Yes	b	b	618132
c	b	Yes	Yes	Yes	Yes	Yes	c	Yes	a	a	b	Yes	a	b	b	618133
c	b	Yes	Yes	Yes	Yes	Yes	c	Yes	b	b	b	a	a	b	b	618134
c	b	Yes	Yes	Yes	Yes	Yes	c	Yes	a	a	a	Yes	Yes	b	b	618135
c	c	Yes	Yes	Yes	Yes	Yes	c	Yes	b	b	c	Yes	a	c	b	618136
Yes	b	b	b	Yes	Yes	b	c	Yes	a	a	b	Yes	a	b	b	618137
c	b	Yes	Yes	Yes	Yes	Yes	c	Yes	b	a	b	Yes	a	b	b	618138
c	b	Yes	Yes	Yes	Yes	Yes	c	Yes	b	b	b	Yes	a	b	b	618139

Availability of miscellaneous facilities (If amenities available code -Yes is given, If not available within the village , the distance range code viz; a for < 5 Kms, b for 5-10 Kms and c for 10+ kms of nearest place where facility is available is given).

Sl.no	Name of the village	Location code no.	Agricultural marketing society	Integrated Child Development Scheme (Nutritional Centres)	Anganwadi Centre (Nutritional Centres)	Others (Nutritional Centres)	ASHA (Accredited Social Health Activist)	Community centre with/without TV	Sports Field,	Sports Club / Recreation Centre	Cinema / Video Hall	Public Library	Public Reading Room	Newspaper Supply	Assembly Polling station	Birth & Death Registration Office
1	2	3	84	85	86	87	88	89	90	91	92	93	94	95	96	97
<b>Name of CD Block:-Piriyapatna</b>																
26	Tharikal	618115	c	Yes	Yes	b	Yes	c	b	c	b	a	a	Yes	Yes	Yes
27	Doddanerale	618116	c	Yes	Yes	b	Yes	c	a	c	b	a	a	Yes	Yes	Yes
28	Kesarakere	618117	c	a	a	b	a	c	b	b	a	a	a	a	a	Yes
29	Bilagunda	618118	b	Yes	Yes	b	a	b	a	b	b	a	a	Yes	Yes	Yes
30	Channakalkaval	618119	b	Yes	Yes	b	Yes	Yes	a	b	b	a	Yes	Yes	Yes	Yes
31	Doddakamaravalli	618120	b	Yes	Yes	b	Yes	b	b	b	b	a	Yes	Yes	Yes	Yes
32	Chikkamaravalli	618121	c	Yes	Yes	b	a	b	b	c	c	a	a	Yes	Yes	Yes
33	Dindagadu	618122	b	Yes	Yes	b	Yes	b	b	b	b	a	a	Yes	Yes	Yes
34	Avarthi	618123	b	Yes	Yes	b	Yes	b	b	b	b	a	a	Yes	Yes	Yes
35	Sunkadahalli	618124	b	Yes	Yes	b	a	b	b	b	b	a	a	Yes	Yes	Yes
36	Benagal	618125	c	Yes	Yes	b	Yes	b	b	b	c	Yes	Yes	Yes	Yes	Yes
37	Doddahonnurkaval	618126	b	a	a	b	a	b	b	b	b	a	a	a	a	Yes
38	Maradiyur	618127	c	Yes	Yes	b	a	c	b	b	c	a	a	Yes	Yes	Yes
39	Koppa	618128	a	Yes	Yes	a	Yes	Yes	b	a	a	Yes	Yes	Yes	Yes	Yes
40	Giragur	618129	a	Yes	Yes	a	Yes	a	b	b	a	a	a	Yes	Yes	Yes
41	Doddahosur	618130	c	Yes	Yes	b	Yes	c	b	c	c	a	Yes	Yes	Yes	Yes
42	Guddenahalli	618131	a	Yes	Yes	a	a	a	a	a	a	a	a	a	Yes	Yes
43	Bylakuppe	618132	b	Yes	Yes	b	Yes	a	b	b	b	Yes	Yes	Yes	Yes	Yes
44	Doddahonnur	618133	b	Yes	Yes	b	a	b	b	b	b	a	a	Yes	Yes	Yes
45	Muthakur	618134	b	a	a	b	a	b	b	b	b	a	a	a	a	Yes
46	Gulledahalla Jungle	618135	b	Yes	Yes	b	Yes	b	b	b	b	a	a	Yes	Yes	Yes
47	M. Hosahalli	618136	c	Yes	Yes	b	Yes	b	b	c	c	a	a	Yes	Yes	Yes
48	Thirumalapura	618137	b	Yes	Yes	b	Yes	b	b	b	b	a	a	Yes	Yes	Yes
49	P. Basavanahalli	618138	b	Yes	Yes	b	a	b	b	b	b	a	a	Yes	Yes	Yes
50	Poonadahalli	618139	b	Yes	Yes	b	Yes	b	b	b	b	a	a	Yes	Yes	Yes

**Village Directory**  
**Land use( as in 2009)**

Availability of electricity (Yes/No)				Land Use										
				Nearest Town	Area under different types of land use ( in hectares rounded up to one decimal place)									
Power Supply for Domestic Use (ED)	Power Supply for Agricultural Use (EAG)	Power Supply for Commercial Use (EC)	Power Supply for All Uses (EA)	Name	Distance range code i.e. a for < 5 Kms, b for 5-10 Kms and c for 10+ kms .	Forests	Area under Non- agricultural Uses	Barren and Un-cultivable land	Permanent Pastures and Other Grazing Lands	Land Under Miscellaneous Tree Crops etc.	Culturable Waste Land	Location code no.		
98	99	100	101	102	103	104	105	106	107	108	109	3		
<b>Location Code:0137</b>														
No	No	No	Yes	PIRIYAPATNA	c	0	20.3	76.2	0	0	0.6	618115		
No	No	No	Yes	PIRIYAPATNA	c	0	17.1	243	0	0	0.5	618116		
No	No	No	Yes	PIRIYAPATNA	c	0	4.9	22.5	0	0	0	618117		
No	No	No	Yes	PIRIYAPATNA	b	0	4.1	58.4	0	0	0.3	618118		
No	No	No	Yes	KUSHALNAGAR	b	0	177.3	0	0	0	0	618119		
No	No	No	Yes	KUSHALNAGAR	b	0	27.9	17.1	0	0	0.3	618120		
No	No	No	Yes	KUSHALNAGAR	c	0	32	21.5	0	0	0.4	618121		
No	No	No	Yes	KUSHALNAGAR	b	0	100.7	64	0	0	0	618122		
No	No	No	Yes	KUSHALNAGAR	b	0	21.5	53.9	0	0	1.8	618123		
No	No	No	Yes	KUSHALNAGAR	b	0	16.3	0	0	0	0.3	618124		
No	No	No	Yes	KUSHALNAGAR	c	0	0.3	82.3	0	0	0	618125		
No	No	No	Yes	KUSHALNAGAR	b	533.4	0	0	0	0	0.2	618126		
No	No	No	Yes	KUSHALNAGAR	c	0	101.4	0	0	0	0	618127		
No	No	No	Yes	KUSHALNAGAR	a	0	56.2	0	0	0	0	618128		
No	No	No	Yes	KUSHALNAGAR	a	0	52.3	0	0	0	0.5	618129		
No	No	No	Yes	KUSHALNAGAR	c	0	154.6	27.3	0	0	27.9	618130		
No	No	No	Yes	KUSHALNAGAR	a	0	26.2	0	0	0	0.4	618131		
No	No	No	Yes	KUSHALNAGAR	b	0	125.2	0	0	0	0.7	618132		
No	No	No	Yes	KUSHALNAGAR	b	0	45.4	0	0	0	0.5	618133		
No	No	No	Yes	KUSHALNAGAR	b	0	12	0	0	0	14.3	618134		
No	No	No	Yes	KUSHALNAGAR	b	0	79.3	0.8	0	0	107.3	618135		
No	No	No	Yes	PIRIYAPATNA	c	0	16.1	62.2	0	0	8.2	618136		
No	No	No	Yes	KUSHALNAGAR	b	0	119.4	0	0	0	0.4	618137		
No	No	No	Yes	PIRIYAPATNA	b	5.2	9.7	54.3	0	0	0	618138		
No	No	No	Yes	PIRIYAPATNA	b	0	10.9	7.7	0	0	0.3	618139		

Sl.no	Name of the village	Location code no.	Land Use					Area irrigated by source (in hectare).				
			Area under different types of land use ( in hectares rounded up to one decimal place)									
			Fallow lands other than current fallows	Current Fallows	Net Area Sown	Total Irrigated Land Area	Total Un-irrigated Land Area	Canals ( C )	Wells/Tube-wells(W/TW)	Tanks/Lakes(T/L)	Water Falls(WF)	Others(O)
1	2	3	110	111	112	113	114	115	116	117	118	119
<b>Name of CD Block:-Piriyapatna</b>												
26	Tharikal	618115	0	0	366.7	134.4	232.3	0	0	134.4	0	0
27	Doddaneral	618116	0	0	223.8	13.8	210	0	13.8	0	0	0
28	Kesarakere	618117	0	0	164.3	8.1	156.2	0	8.1	0	0	0
29	Bilagunda	618118	0	0	269.6	49.4	220.2	0	49.4	0	0	0
30	Channakalkaval	618119	0	0	1825.2	400	1425.2	100	150	150	0	0
31	Doddakamaravalli	618120	0	0	195.5	194.7	0.8	171.6	23.1	0	0	0
32	Chikkamaravalli	618121	0	0	130.9	120.8	10.2	103.3	17.5	0	0	0
33	Dindagadu	618122	0	0	303.3	279.1	24.2	270.1	9	0	0	0
34	Avarthi	618123	0	0	287.6	238.6	49	138.6	0	100	0	0
35	Sunkadahalli	618124	0	0	128	64.2	63.8	40.1	24	0	0	0
36	Benagal	618125	0	0	186.2	50.9	135.3	0.9	50	0	0	0
37	Doddahonnurkaval	618126	0	0	15.4	0	15.4	0	0	0	0	0
38	Maradiyur	618127	0	0	209.3	92.8	116.5	54.6	38.3	0	0	0
39	Koppa	618128	0	0	119.5	50.8	68.7	16.8	34	0	0	0
40	Giragur	618129	0	0	351	87	264	50	7	30	0	0
41	Doddahosur	618130	0	0	381.2	126.8	254.4	26.8	34.7	65.3	0	0
42	Guddenahalli	618131	0	0	180.5	107	73.5	0	26.2	80.8	0	0
43	Bylakuppe	618132	0	0	143.1	41.1	102	0	2.5	38.6	0	0
44	Doddahonnur	618133	0	0	150.8	34.7	116.1	17.4	17.3	0	0	0
45	Muthakur	618134	0	0	35.4	0.8	34.6	0	0	0	0.8	0
46	Gulledahalla Jungle	618135	0	0	220	0	220	0	0	0	0	0
47	M. Hosahalli	618136	0	0	315.7	80.9	234.8	0	50.9	30	0	0
48	Thirumalapura	618137	0	0	203.6	1.1	202.5	0	1.1	0	0	0
49	P. Basavanahalli	618138	0	0	352	40	312	0	21.3	18.7	0	0
50	Poonadahalli	618139	0	0	283.7	80.9	202.8	0	64.1	16.8	0	0

**Village Directory**  
**Land use( as in 2009)**

**Name of three most important commodities manufactured**

First	Second	Third	Name of the village	Location code no.
120	121	122	2	3
<b>Location Code:0137</b>				
-	-	-	Tharikal	618115
-	-	-	Doddanera	618116
-	-	-	Kesarakere	618117
-	-	-	Bilagunda	618118
Card Board	-	-	Channakalkaval	618119
-	-	-	Doddakamaravalli	618120
-	-	-	Chikkamaravalli	618121
-	-	-	Dindagadu	618122
-	-	-	Avarthi	618123
-	-	-	Sunkadahalli	618124
Card Board	-	-	Benagal	618125
-	-	-	Doddahonnurkaval	618126
Card Board	-	-	Maradiyur	618127
-	-	-	Koppa	618128
-	-	-	Giragur	618129
-	-	-	Doddahosur	618130
-	-	-	Guddenahalli	618131
-	-	-	Bylakuppe	618132
-	-	-	Doddahonnur	618133
-	-	-	Muthakur	618134
-	-	-	Gulledahalla Jungle	618135
-	-	-	M. Hosahalli	618136
-	-	-	Thirumalapura	618137
-	-	-	P. Basavanahalli	618138
-	-	-	Poonadahalli	618139

Number of educational amenities available. (If not available within the village, the distance range code viz; a for < 5 Kms, b for 5-10 Kms and c for 10+ kms of nearest place where facility is available is given).

Sl.no	Name of the village	Location code no.	Total area of the village ( in hectares rounded up to one decimal place)	Total population ( 2011 census )	Number of households (2011 census)	Pre-Primary school (PP)	Primary school (P)	Middle school (M)	Secondary School (S)	Senior Secondary school (SS)	Degree college of arts science & commerce (ASC)	Engineering college(EC)	Medical college (MC)	Management institute (MI)
1	2	3	4	5	6	7	8	9	10	11	12	13	14	15
<b>Name of CD Block:-Piriyapatna</b>														
51	Charapura	618140	69.4	147	31	1	1	a	a	b	b	c	c	c
52	Handiguddadakaval	618141	802.8	1799	420	1	1	1	1	1	b	b	b	b
53	Gollarahosahalli	618142	138.1	1258	244	1	1	1	1	1	b	b	b	b
54	Lakshmipura	618143	160.7	749	110	b	1	a	a	a	b	b	a	b
55	Kailasapura	618144	233.6	588	148	a	1	1	a	a	b	b	a	b
56	Aralikumari	618145	593.4	2255	294	b	1	1	b	b	b	b	b	b
57	Lingapura	618146	536.6	372	85	a	1	1	c	c	c	c	c	c
58	Doddaharve Forest	618147	1031.3	2	1	a	a	a	c	c	c	c	c	c
59	Doddaharve	618148	2164.4	6354	866	b	1	1	b	b	c	c	c	c
60	Basavanayeni	618149	604.8	2412	492	1	1	1	a	a	c	c	c	c
61	Halaganahalli	618150	368.2	3022	620	a	4	4	2	2	c	c	a	c
62	Suragahalli	618151	527.2	1395	313	b	2	1	a	a	c	c	c	c
63	Gorahalli	618152	529.3	1990	450	a	2	1	a	a	c	c	c	c
64	Haradur	618153	457.3	1702	401	a	2	1	a	a	c	c	c	c
65	Anivalu	618154	406.3	906	198	a	1	1	b	c	c	c	c	c
66	Kowlanahalli	618155	246	458	121	b	1	1	b	b	c	c	c	c
67	Harinahalli	618156	228	649	161	b	1	1	1	b	c	c	c	c
68	Sangarasettyhalli	618157	288.1	1431	356	b	2	1	a	b	c	c	c	c
69	Navilukodikaval	618158	266.1	50	12	b	a	a	b	b	c	c	c	c
70	Naganahalli	618159	435.8	1400	266	a	2	a	a	a	c	c	b	c
71	Attigodu	618160	539	2210	463	b	4	2	b	b	c	c	c	c
72	Melur	618161	311.1	1067	252	b	1	1	1	b	c	c	b	c
73	Maradoor	618162	527.9	2242	457	a	3	1	1	a	c	c	b	c
74	Kithoor	618163	965.7	4575	1129	1	5	3	4	2	c	c	b	c
75	Galaganakere	618164	323.6	864	183	b	1	b	b	b	c	c	c	c

Number of educational amenities available. (If not available within the village , the distance range code viz; a for < 5 Kms, b for 5-10 Kms and c for 10+ kms of nearest place where facility is available is given).

Number of Medical Amenities available. (If not available within the village , the distance range code viz; a for < 5 Kms, b for 5-10 Kms and c for 10+ kms of nearest place where facility is available is given).

Polytechnic (Pt)	Vocational training school /ITI	Non-formal training centre (NFTC)	Special school for disabled (SSD)	Others (specify)	Community health centre (CHC)	Primary health centre (PHC)	Primary health sub centre (PHS)	Maternity and child welfare centre (MCW)	T.B. clinic (TBC)	Hospital-allopathic (HA)	Hospital-alternative medicine (HO)	Dispensary (D)	Veterinary hospital (VH)	Mobile health clinic(MHC)	Family welfare centre (FWC)	Location code no.
16	17	18	19	20	21	22	23	24	25	26	27	28	29	30	31	3
Location Code:0137																
b	b	b	c	b	b	b	a	b	b	b	b	b	a	c	a	618140
b	b	b	c	b	b	a	b	a	a	b	b	b	b	c	b	618141
b	b	b	c	b	b	c	l	c	c	a	a	b	b	c	l	618142
b	b	b	c	b	b	a	b	a	a	b	b	a	a	a	b	618143
b	b	b	c	b	b	a	l	a	a	b	b	b	b	a	l	618144
b	b	b	c	b	b	b	b	b	b	a	b	b	b	b	b	618145
c	c	c	c	c	c	c	b	c	c	c	c	c	c	c	b	618146
c	c	c	c	c	a	b	b	b	b	c	c	c	b	a	b	618147
c	c	c	c	l	a	b	l	b	b	c	c	c	c	b	l	618148
c	c	c	c	c	a	a	a	a	a	c	c	c	c	a	a	618149
c	c	c	c	c	c	l	l	l	l	c	c	b	l	c	l	618150
c	c	c	c	c	c	a	a	a	a	c	c	a	a	a	a	618151
c	c	c	c	c	c	a	l	a	a	c	c	a	a	c	l	618152
c	a	c	c	c	c	a	a	a	a	c	c	a	a	c	a	618153
c	a	c	c	c	c	b	b	b	b	c	c	b	b	c	b	618154
c	c	c	c	c	c	b	a	b	b	c	c	b	b	c	a	618155
c	c	c	c	c	c	b	l	b	b	c	c	b	b	c	l	618156
c	c	c	c	c	c	l	l	l	l	c	c	c	l	c	l	618157
c	b	c	c	c	b	b	a	b	b	c	c	c	a	c	a	618158
c	a	c	c	c	c	a	a	a	a	c	c	a	a	c	a	618159
c	c	c	c	c	c	c	l	c	c	c	c	c	a	c	l	618160
c	c	c	c	c	b	b	b	b	b	b	b	b	b	b	b	618161
c	c	c	c	c	a	a	a	a	a	a	a	a	l	a	a	618162
c	c	c	c	c	c	l	2	l	l	c	c	b	l	c	2	618163
c	c	c	c	c	c	b	b	b	b	c	c	b	b	b	b	618164

Sl.no	Name of the village	Location code no.	Number of Non-Government Medical Amenities available.							Availability of drinking water - (Yes / No)			
			Charitable non Govt. hospital/Nursing home.	Medical practitioner with MBBS Degree	Medical practitioner with other degree	Medical practitioner with no degree	Traditional practitioner and faith healer .	Medicine Shop	Others	Tap water (Treated/Untreated)	Well water (Covered / Uncovered well)	Hand Pump	Tube wells / Bore well
1	2	3	32	33	34	35	36	37	38	39	40	41	42
<b>Name of CD Block:-Piriyapatna</b>													
51	Charapura	618140	0	0	0	0	0	0	0	Yes	Yes	Yes	Yes
52	Handiguddadakaval	618141	0	0	1	0	0	0	0	Yes	Yes	Yes	Yes
53	Gollarahosahalli	618142	0	0	0	0	0	0	0	Yes	Yes	Yes	Yes
54	Lakshmipura	618143	0	0	0	0	0	0	0	Yes	Yes	Yes	Yes
55	Kailasapura	618144	0	0	0	0	0	0	0	Yes	Yes	Yes	Yes
56	Aralikumari	618145	0	0	1	0	0	0	0	Yes	Yes	Yes	Yes
57	Lingapura	618146	0	0	0	0	0	0	0	Yes	Yes	Yes	Yes
58	Doddaharve Forest	618147	0	0	0	0	0	0	0	Yes	Yes	Yes	Yes
59	Doddaharve	618148	0	0	0	0	0	0	0	Yes	Yes	Yes	Yes
60	Basavanayeni	618149	0	0	1	0	0	0	0	Yes	Yes	Yes	Yes
61	Halaganahalli	618150	0	0	0	0	0	1	0	Yes	Yes	Yes	Yes
62	Suragahalli	618151	0	0	1	0	0	0	0	Yes	Yes	Yes	Yes
63	Gorahalli	618152	0	0	0	0	0	0	0	Yes	Yes	Yes	Yes
64	Haradur	618153	0	0	1	0	0	0	0	Yes	Yes	Yes	Yes
65	Anivalu	618154	0	0	0	0	0	0	0	Yes	Yes	Yes	Yes
66	Kowlanahalli	618155	0	0	0	0	0	0	0	Yes	Yes	Yes	Yes
67	Harinahalli	618156	0	0	0	0	0	0	0	Yes	Yes	Yes	Yes
68	Sangarasettyhalli	618157	0	0	0	0	0	0	0	Yes	Yes	Yes	Yes
69	Navilukodikaval	618158	0	0	0	0	0	0	0	No	Yes	Yes	No
70	Naganahalli	618159	0	0	1	0	0	0	0	Yes	Yes	Yes	Yes
71	Attigodu	618160	0	0	0	0	0	1	0	Yes	Yes	Yes	Yes
72	Melur	618161	0	0	1	0	0	0	0	Yes	Yes	Yes	Yes
73	Maradoor	618162	0	0	0	0	0	0	0	Yes	Yes	Yes	No
74	Kithoor	618163	0	1	0	0	0	1	0	Yes	Yes	Yes	Yes
75	Galaganakere	618164	0	0	0	0	0	0	0	Yes	Yes	Yes	Yes



**Village Directory**  
**Land use( as in 2009)**

Availability of drinking water - (Yes / No)				Availability of toilet & others (Yes / No)				Communication and transport facilities (If amenities available code -Yes is given except for Village Pin Code ,If not available within the village , the distance range code viz; a for < 5 Kms, b for 5-10 Kms and c for 10+ kms of nearest place where facility is available is given).								
Spring	River / Canal	Tank / Pond / Lake	Others	Community toilet including bath.	Community toilet excluding bath.	Rural sanitary mart or sanitary hardware outlet available near the village.	Community bio- gas or recycle of waste for productive use.	Post office(PO)	Sub post office (SPO)	Post & Telegraph office (P&TO)	Village Pin Code	Telephones (Land lines)	Public call office (PCO)	Mobile phone coverage	Location code no.	
43	44	45	46	47	48	49	50	51	52	53	54	55	56	57	3	

Location Code:0137

No	No	No	No	No	No	No	No	b	a	b	571107	Yes	a	Yes	618140
No	Yes	Yes	No	No	No	No	No	b	Yes	Yes	571104	Yes	Yes	Yes	618141
No	No	Yes	No	No	No	No	No	b	b	b	571104	Yes	Yes	Yes	618142
No	No	Yes	No	No	No	No	No	b	a	a	571104	Yes	a	Yes	618143
No	No	Yes	No	No	No	No	No	b	Yes	Yes	571130	Yes	b	Yes	618144
No	No	Yes	No	No	No	No	No	b	a	b	571104	Yes	b	Yes	618145
No	Yes	Yes	No	No	No	No	No	c	b	c	571105	Yes	b	Yes	618146
No	No	Yes	No	No	No	No	No	c	b	b	571104	Yes	b	b	618147
No	No	Yes	No	No	No	No	No	c	b	b	571104	Yes	Yes	Yes	618148
No	No	Yes	No	No	No	No	No	c	a	a	571104	Yes	a	Yes	618149
No	No	Yes	No	No	Yes	No	No	b	Yes	Yes	571187	Yes	b	Yes	618150
No	No	Yes	No	No	No	Yes	No	a	a	a	571187	Yes	a	Yes	618151
No	No	Yes	No	No	No	No	No	a	Yes	Yes	571102	Yes	a	Yes	618152
No	No	Yes	No	No	Yes	No	No	a	Yes	Yes	571102	Yes	Yes	Yes	618153
No	No	Yes	No	No	No	No	No	b	a	b	571102	Yes	b	Yes	618154
No	No	No	No	No	No	No	No	b	b	b	571102	Yes	b	Yes	618155
No	Yes	Yes	No	No	No	No	No	c	a	b	571426	Yes	b	Yes	618156
No	Yes	No	No	No	No	No	No	Yes	a	Yes	571102	Yes	Yes	b	618157
No	No	Yes	No	No	No	No	No	c	a	b	571102	Yes	b	a	618158
No	No	Yes	No	No	Yes	No	No	a	a	a	571102	Yes	a	a	618159
No	Yes	Yes	No	No	No	No	No	b	Yes	Yes	571102	Yes	Yes	Yes	618160
No	Yes	Yes	No	No	Yes	No	No	b	Yes	Yes	571102	Yes	b	Yes	618161
No	Yes	Yes	No	No	Yes	No	No	a	b	c	571102	Yes	a	Yes	618162
No	Yes	No	No	No	No	No	No	b	Yes	Yes	571617	Yes	Yes	Yes	618163
No	Yes	Yes	No	No	No	No	No	c	a	b	571108	Yes	b	b	618164

Communication and transport facilities (If amenities available code - Yes is given except for Village Pin Code ,If not available within the village , the distance range code viz; a for < 5 Kms, b for 5-10 Kms and c for 10+ kms of nearest place where facility is available is given).

Sl.no	Name of the village	Location code no.	Internet cafes/ Common service centre (CSC)	Private courier facility	Bus service (Public & Private)	Railway stations	Auto/Modified Autos	Taxis and Vans	Tractors	Cycle-pulled rickshaws(Manual & Machine driven)	Carts driven by animals	Sea /River ferry service
1	2	3	58	59	60	61	62	63	64	65	66	67
Name of CD Block:-Piriyapatna												
51	Charapura	618140	b	b	Yes	c	b	b	Yes	b	Yes	c
52	Handiguddadakaval	618141	b	b	Yes	c	Yes	Yes	Yes	b	Yes	c
53	Gollarahosahalli	618142	b	Yes	Yes	c	Yes	Yes	Yes	b	a	c
54	Lakshmipura	618143	b	b	Yes	c	Yes	b	Yes	b	Yes	c
55	Kailasapura	618144	b	b	Yes	c	Yes	Yes	Yes	b	Yes	c
56	Aralikumari	618145	b	b	Yes	c	Yes	Yes	Yes	b	Yes	c
57	Lingapura	618146	c	c	Yes	c	Yes	Yes	Yes	c	Yes	c
58	Doddaharve Forest	618147	c	c	Yes	c	Yes	Yes	Yes	c	a	c
59	Doddaharve	618148	Yes	c	Yes	c	Yes	Yes	Yes	c	Yes	c
60	Basavanayeni	618149	c	c	Yes	c	Yes	Yes	Yes	c	b	c
61	Halaganahalli	618150	c	c	Yes	Yes	b	c	c	c	Yes	c
62	Suragahalli	618151	c	c	Yes	c	a	c	Yes	c	Yes	c
63	Gorahalli	618152	c	c	Yes	c	a	c	Yes	c	Yes	c
64	Haradur	618153	c	c	Yes	c	Yes	c	Yes	c	Yes	c
65	Anivalu	618154	c	c	Yes	c	b	c	Yes	c	Yes	c
66	Kowlanahalli	618155	c	c	Yes	c	b	c	Yes	c	Yes	c
67	Harinahalli	618156	c	c	Yes	c	b	c	Yes	c	Yes	c
68	Sangarasettyhalli	618157	c	c	Yes	c	b	c	c	c	b	c
69	Navilukodikaval	618158	c	c	Yes	c	b	c	Yes	c	Yes	c
70	Naganahalli	618159	c	c	Yes	c	Yes	Yes	Yes	c	Yes	c
71	Attigodu	618160	c	c	Yes	c	Yes	Yes	Yes	c	Yes	c
72	Melur	618161	c	c	Yes	c	Yes	c	Yes	c	Yes	c
73	Maradoor	618162	c	c	Yes	c	Yes	c	Yes	c	Yes	c
74	Kithoor	618163	c	c	Yes	c	Yes	Yes	Yes	c	Yes	c
75	Galaganakere	618164	c	c	Yes	c	b	c	Yes	c	Yes	c

**Village Directory**

**Land use( as in 2009)**

Village connected to highways,village roads, banks & credit societies  
(If amenities available code -Yes is given, If not available within the village , the distance range code viz; a for < 5 Kms, b for 5-10 Kms and c for 10+ kms of nearest place where facility is given).

Availability of miscellaneous facilities (If amenities available code -Yes is given, If not available within the village , the distance range code viz; a for < 5 Kms, b for 5-10 Kms and c for 10+ kms of nearest place where facility is available is given).

Connected to national highway(NH)	Connected to state highway(SH)	Connected to major district road (MDR)	Connected to others district road	Pucca roads	Kutchcha roads	Water bounded macadam(WBM) roads	Navigable waterway (river/canal)(NW)	Footpaths (FP)	Commercial & Co-operative Banks	ATM	Agricultural Credit Societies	Self-Help Group (SHG)	Public distribution system (PDS) shop	Mandis / Regular market	Weekly Haat	Location code no.
68	69	70	71	72	73	74	75	76	77	78	79	80	81	82	83	3
<b>Location Code:0137</b>																
c	b	b	b	a	Yes	Yes	c	Yes	b	b	b	Yes	a	b	b	618140
c	Yes	Yes	Yes	Yes	Yes	Yes	c	Yes	Yes	b	Yes	Yes	Yes	b	b	618141
c	b	Yes	Yes	Yes	Yes	Yes	c	Yes	b	b	b	Yes	a	b	b	618142
c	b	Yes	Yes	Yes	Yes	Yes	c	Yes	b	b	b	Yes	a	b	b	618143
c	b	Yes	Yes	Yes	Yes	Yes	c	Yes	b	b	b	Yes	a	b	b	618144
c	b	Yes	Yes	Yes	Yes	Yes	c	Yes	a	b	a	Yes	Yes	b	b	618145
c	c	Yes	Yes	Yes	Yes	Yes	Yes	Yes	a	b	b	Yes	a	b	b	618146
c	c	Yes	Yes	Yes	Yes	Yes	Yes	Yes	a	b	b	a	a	c	b	618147
c	c	Yes	Yes	Yes	Yes	Yes	c	Yes	Yes	b	Yes	Yes	Yes	Yes	Yes	618148
c	c	Yes	Yes	Yes	Yes	Yes	c	Yes	b	b	b	Yes	Yes	b	b	618149
c	Yes	c	c	Yes	Yes	Yes	c	Yes	Yes	b	Yes	Yes	Yes	b	b	618150
c	Yes	c	c	Yes	Yes	Yes	c	Yes	a	b	b	Yes	Yes	b	a	618151
c	Yes	c	c	Yes	Yes	Yes	c	Yes	a	b	a	Yes	Yes	b	a	618152
c	c	c	c	Yes	Yes	Yes	c	Yes	a	b	b	Yes	Yes	b	a	618153
c	c	Yes	Yes	Yes	Yes	Yes	b	Yes	b	a	b	Yes	a	b	b	618154
c	c	Yes	Yes	Yes	Yes	Yes	b	Yes	b	b	b	Yes	a	b	b	618155
c	c	Yes	Yes	Yes	Yes	Yes	a	Yes	b	b	b	Yes	a	b	b	618156
c	c	c	c	Yes	Yes	b	a	Yes	a	b	b	Yes	Yes	b	b	618157
c	c	c	c	a	Yes	b	b	Yes	b	b	b	b	a	b	b	618158
c	c	c	Yes	Yes	Yes	Yes	a	Yes	a	b	a	Yes	Yes	b	a	618159
c	c	c	Yes	Yes	Yes	Yes	c	Yes	Yes	b	Yes	Yes	Yes	b	b	618160
c	c	c	c	Yes	Yes	Yes	b	Yes	b	b	b	Yes	Yes	b	b	618161
c	c	c	c	Yes	Yes	Yes	c	Yes	a	a	Yes	Yes	Yes	b	a	618162
c	c	Yes	Yes	Yes	Yes	Yes	a	Yes	Yes	b	Yes	Yes	Yes	a	Yes	618163
c	c	Yes	Yes	Yes	Yes	b	a	Yes	b	b	b	Yes	a	b	b	618164

Availability of miscellaneous facilities (If amenities available code -Yes is given, If not available within the village , the distance range code viz; a for < 5 Kms, b for 5-10 Kms and c for 10+ kms of nearest place where facility is available is given).

Sl.no	Name of the village	Location code no.	Agricultural marketing society	Integrated Child Development Scheme (Nutritional Centres)	Anganwadi Centre (Nutritional Centres)	Others (Nutritional Centres)	ASHA (Accredited Social Health Activist)	Community centre with/without TV	Sports Field,	Sports Club / Recreation Centre	Cinema / Video Hall	Public Library	Public Reading Room	Newspaper Supply	Assembly Polling station	Birth & Death Registration Office
1	2	3	84	85	86	87	88	89	90	91	92	93	94	95	96	97
<b>Name of CD Block:-Piriyapatna</b>																
51	Charapura	618140	b	a	a	b	a	a	b	b	b	a	a	a	a	Yes
52	Handiguddadakaval	618141	b	Yes	Yes	b	Yes	b	b	b	b	a	Yes	Yes	Yes	Yes
53	Gollarahosahalli	618142	b	Yes	Yes	b	Yes	b	b	b	b	a	a	Yes	Yes	Yes
54	Lakshmipura	618143	b	Yes	Yes	b	a	b	b	b	b	a	a	Yes	Yes	Yes
55	Kailasapura	618144	b	Yes	Yes	b	a	b	b	b	b	a	a	Yes	Yes	Yes
56	Aralikumari	618145	b	Yes	Yes	b	Yes	b	b	b	b	a	Yes	Yes	Yes	Yes
57	Lingapura	618146	c	Yes	Yes	b	a	c	b	c	c	a	a	a	a	Yes
58	Doddaharve Forest	618147	c	a	a	c	a	c	b	c	c	a	a	a	a	Yes
59	Doddaharve	618148	c	Yes	Yes	c	Yes	Yes	b	c	c	Yes	Yes	Yes	Yes	Yes
60	Basavanayeni	618149	c	Yes	Yes	c	Yes	c	b	c	c	a	Yes	Yes	Yes	Yes
61	Halaganahalli	618150	c	Yes	Yes	Yes	Yes	Yes	b	c	b	Yes	Yes	Yes	Yes	Yes
62	Suragahalli	618151	c	Yes	Yes	c	Yes	c	b	c	a	a	a	Yes	Yes	Yes
63	Gorahalli	618152	c	Yes	Yes	c	Yes	c	b	c	a	a	a	Yes	Yes	Yes
64	Haradur	618153	c	Yes	Yes	c	Yes	c	a	c	a	a	a	Yes	Yes	Yes
65	Anivalu	618154	c	Yes	Yes	c	a	c	a	b	b	a	a	Yes	Yes	Yes
66	Kowlanahalli	618155	c	Yes	Yes	b	a	c	a	c	b	a	a	Yes	Yes	Yes
67	Harinahalli	618156	c	Yes	Yes	b	a	c	b	c	b	a	a	Yes	Yes	Yes
68	Sangarasettyhalli	618157	c	Yes	Yes	b	Yes	c	b	b	b	a	a	Yes	Yes	Yes
69	Navilukodikaval	618158	c	a	a	b	a	c	b	b	b	a	a	a	a	Yes
70	Naganahalli	618159	c	Yes	Yes	a	Yes	c	b	b	a	a	a	Yes	Yes	Yes
71	Attigodu	618160	c	Yes	Yes	a	Yes	c	b	b	b	Yes	Yes	Yes	Yes	Yes
72	Melur	618161	c	Yes	Yes	b	Yes	c	b	c	b	a	Yes	Yes	Yes	Yes
73	Maradoor	618162	c	Yes	Yes	a	Yes	c	a	c	c	a	Yes	Yes	Yes	Yes
74	Kithoor	618163	c	Yes	Yes	Yes	Yes	Yes	a	c	Yes	Yes	Yes	Yes	Yes	Yes
75	Galaganakere	618164	c	Yes	Yes	a	Yes	c	b	c	c	a	a	Yes	Yes	Yes

**Village Directory**  
**Land use( as in 2009)**

Availability of electricity (Yes/No)				Land Use									
				Nearest Town	Area under different types of land use ( in hectares rounded up to one decimal place)								
Power Supply for Domestic Use (ED)	Power Supply for Agricultural Use (EAG)	Power Supply for Commercial Use (EC)	Power Supply for All Uses (EA)	Name	Distance range code i.e. a for < 5 Kms, b for 5-10 Kms and c for 10+ kms .	Forests	Area under Non- agricultural Uses	Barren and Un-cultivable land	Permanent Pastures and Other Grazing Lands	Land Under Miscellaneous Tree Crops etc.	Culturable Waste Land	Location code no.	
98	99	100	101	102	103	104	105	106	107	108	109	3	
<b>Location Code:0137</b>													
No	No	No	Yes	PIRIYAPATNA	b	1	3	0	0	0	0.2	618140	
No	No	No	Yes	KUSHALNAGAR	b	170.2	0	0	0	0	0.3	618141	
No	No	No	Yes	KUSHALNAGAR	b	48	0	0	0	0	0.8	618142	
No	No	No	Yes	KUSHALNAGAR	b	36.2	0	0	0	0	0.9	618143	
No	No	No	Yes	KUSHALNAGAR	b	24.7	10	0	0	0	0	618144	
No	No	No	Yes	KUSHALNAGAR	b	54.8	162.3	4.1	0	0	98.2	618145	
No	No	No	Yes	KUSHALNAGAR	c	419.6	0	0	0	0	1.3	618146	
No	No	No	Yes	KUSHALNAGAR	c	10.3	221	2.7	0	0	282	618147	
No	No	No	Yes	KUSHALNAGAR	c	1644.3	0	0	0	0	4	618148	
No	No	No	Yes	KUSHALNAGAR	c	0	5.4	0	0	0	28.4	618149	
No	No	No	Yes	PIRIYAPATNA	c	0	14.1	26.4	0	0	0	618150	
No	No	No	Yes	PIRIYAPATNA	c	0	23.9	25.7	0	0	0.4	618151	
No	No	No	Yes	PIRIYAPATNA	c	0	21.1	42.1	0	0	0	618152	
No	No	No	Yes	PIRIYAPATNA	c	0	14.7	59.2	0	0	0	618153	
No	No	No	Yes	PIRIYAPATNA	c	0	14	41.1	0	0	0	618154	
No	No	No	Yes	PIRIYAPATNA	c	0	7.5	19	0	0	0	618155	
No	No	No	Yes	PIRIYAPATNA	c	0	7.1	24.9	0	0	6.8	618156	
No	No	No	Yes	PIRIYAPATNA	c	0	12	30.9	0	0	0	618157	
No	No	No	Yes	PIRIYAPATNA	c	0	45.9	0	0	0	0	618158	
No	No	No	Yes	PIRIYAPATNA	c	0	9.1	19.2	0	0	0	618159	
No	No	No	Yes	PIRIYAPATNA	c	0	37.8	33.1	0	0	0	618160	
No	No	No	Yes	PIRIYAPATNA	c	0	10	23.7	0	0	0	618161	
No	No	No	Yes	PIRIYAPATNA	c	0	30.3	24.1	0	0	0	618162	
No	No	No	Yes	PIRIYAPATNA	c	0	106.2	0	0	5.7	0	618163	
No	No	No	Yes	PIRIYAPATNA	c	0	40.6	0	0	9.3	0	618164	

Sl.no	Name of the village	Location code no.	Land Use					Area irrigated by source (in hectare).				
			Area under different types of land use ( in hectares rounded up to one decimal place)					Canals ( C )	Wells/Tube-wells(W/TW)	Tanks/Lakes(T/L)	Water Falls(WF)	Others(O)
			Fallow lands other than current fallows	Current Fallows	Net Area Sown	Total Irrigated Land Area	Total Un-irrigated Land Area					
1	2	3	110	111	112	113	114	115	116	117	118	119
<b>Name of CD Block:-Piriyapatna</b>												
51	Charapura	618140	0	0	65.2	38.2	27	0	27.2	0	11	0
52	Handiguddadakaval	618141	0	0	632.3	0	632.3	0	0	0	0	0
53	Gollarahosahalli	618142	0	0	89.3	1.3	88	0	1.3	0	0	0
54	Lakshmipura	618143	0	0	123.6	14.6	109	0	14.6	0	0	0
55	Kailasapura	618144	0	0	198.9	0	198.9	0	0	0	0	0
56	Aralikumari	618145	0	0	273.9	94	179.9	0	94	0	0	0
57	Lingapura	618146	0	0	115.7	1.5	114.2	0	1.5	0	0	0
58	Doddaharve Forest	618147	0	0	515.2	0	515.2	0	0	0	0	0
59	Doddaharve	618148	0	0	516.1	0	516.1	0	0	0	0	0
60	Basavanayeni	618149	0	0	571	0	571	0	0	0	0	0
61	Halaganahalli	618150	0	0	327.8	32.3	295.5	0	32.3	0	0	0
62	Suragahalli	618151	0	0	477.3	65.2	412	0	27.2	38	0	0
63	Gorahalli	618152	0	0	466.1	40.9	425.2	0	18.1	22.8	0	0
64	Haradur	618153	0	0	383.3	74.1	309.2	0	36	38.1	0	0
65	Anivalu	618154	0	0	351.2	40.5	310.7	0	20.2	20.3	0	0
66	Kowlanahalli	618155	0	0	219.5	8.1	211.4	0	5.3	2.8	0	0
67	Harinahalli	618156	0	0	189.2	27.1	162.1	0	17.1	10	0	0
68	Sangarasettyhalli	618157	0	0	245.2	145.4	99.8	0	100.4	45	0	0
69	Navilukodikaval	618158	0	0	220.2	18	202.2	0	0	18	0	0
70	Naganahalli	618159	0	0	407.5	44.2	363.3	0	0	44.2	0	0
71	Attigodu	618160	0	0	468.1	69.5	398.6	0	69.5	0	0	0
72	Melur	618161	0	0	277.4	32.6	244.8	0	10	22.6	0	0
73	Maradoor	618162	0	0	473.5	119.4	354.1	0	65.3	54.1	0	0
74	Kithoor	618163	0	8.1	845.8	244	601.8	0	235	5.4	3.6	0
75	Galaganakere	618164	0	0	273.7	18.2	255.5	0	18.2	0	0	0

**Village Directory**  
**Land use( as in 2009)**

**Name of three most important commodities manufactured**

<b>First</b>	<b>Second</b>	<b>Third</b>	<b>Name of the village</b>	<b>Location code no.</b>
<b>120</b>	<b>121</b>	<b>122</b>	<b>2</b>	<b>3</b>
<b>Location Code:0137</b>				
-	-	-	Charapura	618140
-	-	-	Handiguddadakaval	618141
-	-	-	Gollarahosahalli	618142
-	-	-	Lakshmipura	618143
-	-	-	Kailasapura	618144
-	-	-	Aralikumari	618145
-	-	-	Lingapura	618146
-	-	-	Doddaharve Forest	618147
-	-	-	Doddaharve	618148
-	-	-	Basavanayeni	618149
-	-	-	Halaganahalli	618150
-	-	-	Suragahalli	618151
-	-	-	Gorahalli	618152
-	-	-	Haradur	618153
-	-	-	Anivalu	618154
-	-	-	Kowlanahalli	618155
-	-	-	Harinahalli	618156
-	-	-	Sangarasettyhalli	618157
-	-	-	Navilukodikaval	618158
-	-	-	Naganahalli	618159
-	-	-	Attigodu	618160
-	-	-	Melur	618161
-	-	-	Maradoor	618162
-	-	-	Kithoor	618163
-	-	-	Galaganakere	618164

Number of educational amenities available. (If not available within the village, the distance range code viz; a for < 5 Kms, b for 5-10 Kms and c for 10+ kms of nearest place where facility is available is given).

Sl.no	Name of the village	Location code no.	Total area of the village ( in hectares rounded up to one decimal place)	Total population ( 2011 census )	Number of households (2011 census)	Pre-Primary school (PP)	Primary school (P)	Middle school (M)	Secondary School (S)	Senior Secondary school (SS)	Degree college of arts science & commerce (ASC)	Engineering college(EC)	Medical college (MC)	Management institute (MI)
1	2	3	4	5	6	7	8	9	10	11	12	13	14	15
<b>Name of CD Block:-Piriyapatna</b>														
76	Thammadahalli	618165	530.2	1992	420	b	4	1	b	b	c	c	c	c
77	Kothavalli	618166	984.6	3628	753	a	3	1	a	c	c	c	c	c
78	Hiremalali	618167	365.8	44	7	b	a	a	a	b	c	c	c	c
79	Chikkamalali	618168	202	578	127	b	1	a	b	b	c	c	c	c
80	Bettada Thunga	618169	805.6	2298	452	b	1	1	1	b	c	c	c	c
81	Bettadakaval	618170	233.7	0	0						Un-inhabited			
82	Bettadapura	618171	980.8	6356	1504	a	8	6	3	1	c	c	c	c
83	Kurgallu	618172	397.4	760	182	a	2	a	b	b	c	c	c	b
84	Depura	618173	179.8	473	88	a	1	a	b	c	c	c	c	c
85	Vaderahosahalli Jungle	618174	26.4	0	0						Un-inhabited			
86	Nilavadi	618175	611.2	923	219	1	2	1	a	c	c	c	b	c
87	Konasur	618176	639.2	2114	487	1	2	2	b	c	c	c	c	c
88	Joganahalli	618177	460.5	1187	247	a	2	1	a	b	c	c	b	c
89	Bhuvanahalli	618178	284.3	1738	424	a	1	2	1	c	c	c	b	c
90	Bekkare	618179	350.1	1036	240	2	1	1	1	b	c	c	b	c
91	Kanoor	618180	461.9	1048	250	a	3	a	a	a	c	c	b	c
92	Komalapura	618181	388	1867	391	a	2	1	2	1	c	c	c	c
93	Billahalli	618182	228.9	589	114	1	1	a	a	a	c	c	c	c
94	Seegekorekaval	618183	271.2	210	46	b	1	b	c	c	c	c	c	c
95	Eachuru	618184	276.8	1224	275	a	1	1	c	b	c	c	a	b
96	Barse	618185	477.8	1013	214	a	3	1	a	b	c	c	c	c
97	Kudakuru	618186	614.6	812	170	a	2	b	a	b	c	c	b	c
98	Nandipura	618187	518.7	1271	250	b	2	1	b	b	c	c	b	c
99	N. Settihalli	618188	248.5	1650	334	a	1	1	b	b	c	c	b	c
100	Nilangala	618189	304.8	785	158	b	1	1	1	c	c	c	b	c



Number of educational amenities available. (If not available within the village , the distance range code viz; a for < 5 Kms, b for 5-10 Kms and c for 10+ kms of nearest place where facility is available is given).

Number of Medical Amenities available. (If not available within the village , the distance range code viz; a for < 5 Kms, b for 5-10 Kms and c for 10+ kms of nearest place where facility is available is given).

Polytechnic (Pt)	Vocational training school /ITI	Non-formal training centre (NFTC)	Special school for disabled (SSD)	Others (specify)	Community health centre (CHC)	Primary health centre (PHC)	Primary health sub centre (PHS)	Maternity and child welfare centre (MCW)	T.B. clinic (TBC)	Hospital-allopathic (HA)	Hospital-alternative medicine (HO)	Dispensary (D)	Veterinary hospital (VH)	Mobile health clinic(MHC)	Family welfare centre (FWC)	Location code no.
16	17	18	19	20	21	22	23	24	25	26	27	28	29	30	31	3
Location Code:0137																
c	c	c	c	c	c	b	l	b	b	b	b	b	b	c	l	618165
c	c	c	c	c	c	c	l	c	c	c	c	c	c	b	l	618166
c	c	c	c	c	c	b	b	b	b	c	c	b	a	c	b	618167
c	c	c	c	c	c	a	a	a	a	c	c	c	a	c	a	618168
c	l	c	c	c	c	l	l	l	l	c	c	b	l	c	l	618169
Un-inhabited																618170
c	c	c	c	l	c	l	l	l	l	c	c	c	l	c	l	618171
c	c	c	c	c	c	c	b	c	c	c	c	c	b	c	b	618172
c	c	c	c	c	c	b	b	b	b	c	c	b	b	b	b	618173
Un-inhabited																618174
c	c	c	c	c	c	b	b	b	b	c	c	c	c	c	b	618175
c	c	c	c	c	c	a	l	a	a	c	b	l	b	b	l	618176
c	c	c	c	c	c	a	b	a	a	c	c	b	a	b	b	618177
c	c	c	c	c	c	l	b	l	l	c	c	b	l	b	b	618178
c	c	c	c	c	c	b	a	b	b	c	c	b	l	b	a	618179
c	c	c	c	c	c	c	a	c	c	c	c	c	a	c	a	618180
c	c	c	c	c	c	l	l	l	l	c	c	c	l	c	l	618181
c	c	c	c	c	c	c	a	c	c	c	c	c	a	c	a	618182
c	c	c	c	c	c	c	b	c	c	c	c	c	c	c	b	618183
c	c	c	c	c	c	c	l	c	c	c	c	c	b	c	l	618184
c	c	c	c	c	c	b	b	b	b	c	b	b	l	c	b	618185
c	c	c	c	c	c	a	l	a	a	c	c	a	b	c	l	618186
c	c	c	c	c	c	l	b	l	l	c	c	c	b	c	b	618187
c	c	c	c	c	b	b	l	b	b	c	c	c	b	c	l	618188
c	c	c	c	c	b	b	b	b	b	c	c	c	b	c	b	618189

			<b>Number of Non-Government Medical Amenities available.</b>							<b>Availability of drinking water - (Yes / No)</b>			
<b>Sl.no</b>	<b>Name of the village</b>	<b>Location code no.</b>	<b>Charitable non Govt. hospital/Nursing home.</b>	<b>Medical practitioner with MBBS Degree</b>	<b>Medical practitioner with other degree</b>	<b>Medical practitioner with no degree</b>	<b>Traditional practitioner and faith healer .</b>	<b>Medicine Shop</b>	<b>Others</b>	<b>Tap water (Treated/Untreated)</b>	<b>Well water (Covered / Uncovered well)</b>	<b>Hand Pump</b>	<b>Tube wells / Bore well</b>
1	2	3	32	33	34	35	36	37	38	39	40	41	42
<b>Name of CD Block:-Piriyapatna</b>													
76	Thammadahalli	618165	0	0	0	0	0	0	0	Yes	Yes	Yes	Yes
77	Kothavalli	618166	0	0	0	0	0	0	0	Yes	Yes	Yes	Yes
78	Hiremalali	618167	0	0	0	0	0	0	0	Yes	Yes	Yes	Yes
79	Chikkamalali	618168	0	0	1	0	0	0	0	Yes	Yes	Yes	Yes
80	Bettada Thunga	618169	0	0	0	0	0	0	0	Yes	Yes	Yes	Yes
81	Bettadakaval	618170	Un-inhabited										
82	Bettadapura	618171	0	2	0	0	0	4	0	Yes	Yes	Yes	Yes
83	Kurgallu	618172	0	0	0	0	0	0	0	Yes	Yes	Yes	Yes
84	Depura	618173	0	0	0	0	0	0	0	Yes	Yes	Yes	Yes
85	Vaderahosahalli Jungle	618174	Un-inhabited										
86	Nilavadi	618175	0	0	0	0	0	0	0	Yes	Yes	Yes	Yes
87	Konasur	618176	0	0	0	0	0	0	0	Yes	Yes	Yes	Yes
88	Joganahalli	618177	0	0	1	0	0	0	0	Yes	Yes	Yes	Yes
89	Bhuvanahalli	618178	0	0	0	0	0	0	0	Yes	Yes	Yes	Yes
90	Bekkare	618179	0	0	0	0	0	0	0	Yes	Yes	Yes	Yes
91	Kanoor	618180	0	0	1	0	0	0	0	Yes	Yes	Yes	Yes
92	Komalapura	618181	0	0	0	0	0	0	0	Yes	Yes	Yes	Yes
93	Billahalli	618182	0	0	0	0	0	0	0	Yes	Yes	Yes	Yes
94	Seegekorekaval	618183	0	0	0	0	0	0	0	Yes	Yes	Yes	Yes
95	Eachuru	618184	0	0	0	0	0	0	0	Yes	Yes	Yes	Yes
96	Barse	618185	0	0	0	0	0	0	0	Yes	No	Yes	Yes
97	Kudakuru	618186	0	0	0	0	0	0	0	Yes	Yes	Yes	Yes
98	Nandipura	618187	0	0	0	0	0	0	0	Yes	Yes	Yes	Yes
99	N. Setthihalli	618188	0	0	0	0	0	0	0	Yes	Yes	Yes	Yes
100	Nilangala	618189	0	0	0	0	0	0	0	Yes	Yes	Yes	Yes

**Village Directory**  
**Land use( as in 2009)**

Availability of drinking water - (Yes / No)		Availability of toilet & others (Yes / No)							Communication and transport facilities (If amenities available code -Yes is given except for Village Pin Code ,If not available within the village , the distance range code viz; a for < 5 Kms, b for 5-10 Kms and c for 10+ kms of nearest place where facility is available is given).						
Spring	River / Canal	Tank / Pond / Lake	Others	Community toilet including bath.	Community toilet excluding bath.	Rural sanitary mart or sanitary hardware outlet available near the village.	Community bio- gas or recycle of waste for productive use.	Post office(PO)	Sub post office (SPO)	Post & Telegraph office (P&TO)	Village Pin Code	Telephones (Land lines)	Public call office (PCO)	Mobile phone coverage	Location code no.
43	44	45	46	47	48	49	50	51	52	53	54	55	56	57	3
<b>Location Code:0137</b>															
No	Yes	Yes	No	No	Yes	No	No	b	Yes	Yes	571108	Yes	Yes	b	618165
No	Yes	No	No	No	No	No	No	b	Yes	Yes	571102	Yes	Yes	Yes	618166
No	No	No	No	No	No	No	No	b	a	b	571102	Yes	b	a	618167
No	Yes	No	No	No	No	No	No	a	b	c	571102	Yes	Yes	Yes	618168
No	No	Yes	No	No	No	Yes	No	b	Yes	Yes	571102	Yes	b	Yes	618169
Un-inhabited															618170
No	No	No	No	No	No	Yes	No	Yes	a	Yes	571102	Yes	Yes	Yes	618171
No	No	No	No	No	No	No	No	b	a	c	571102	Yes	Yes	Yes	618172
No	No	Yes	No	No	No	No	No	b	b	b	571102	Yes	b	Yes	618173
Un-inhabited															618174
No	No	Yes	No	No	No	No	No	b	Yes	Yes	571102	Yes	b	Yes	618175
No	No	Yes	No	No	No	No	No	b	Yes	Yes	571102	Yes	b	Yes	618176
No	No	Yes	No	No	No	No	No	b	a	b	571102	Yes	b	Yes	618177
No	No	Yes	No	No	No	No	No	b	Yes	Yes	571102	Yes	b	Yes	618178
No	No	Yes	No	No	No	No	No	c	a	a	571102	Yes	b	Yes	618179
No	No	No	No	No	No	No	No	c	a	c	571102	Yes	b	b	618180
No	Yes	No	No	No	No	No	No	c	Yes	Yes	571102	Yes	Yes	Yes	618181
No	No	No	No	No	No	No	No	c	a	Yes	571102	Yes	a	Yes	618182
No	No	No	No	No	No	No	No	c	a	c	571102	Yes	Yes	b	618183
No	No	No	No	No	No	No	No	b	a	c	571102	Yes	Yes	Yes	618184
No	No	Yes	No	No	No	No	No	b	Yes	Yes	571102	Yes	Yes	b	618185
No	No	Yes	No	No	No	No	No	b	a	b	571102	Yes	Yes	b	618186
No	No	Yes	No	No	No	No	No	b	a	b	571605	Yes	Yes	b	618187
No	No	No	No	No	No	No	No	b	b	c	571108	Yes	Yes	Yes	618188
No	No	Yes	No	No	No	No	No	b	a	a	571108	Yes	Yes	Yes	618189

Communication and transport facilities (If amenities available code - Yes is given except for Village Pin Code ,If not available within the village , the distance range code viz; a for < 5 Kms, b for 5-10 Kms and c for 10+ kms of nearest place where facility is available is given).

Sl.no	Name of the village	Location code no.	Internet cafes/ Common service centre (CSC)	Private courier facility	Bus service (Public & Private)	Railway stations	Auto/Modified Autos	Taxis and Vans	Tractors	Cycle-pulled rickshaws(Manual & Machine driven)	Carts driven by animals	Sea /River ferry service
1	2	3	58	59	60	61	62	63	64	65	66	67
Name of CD Block:-Piriyapatna												
76	Thammadahalli	618165	c	c	Yes	c	b	c	b	c	b	c
77	Kothavalli	618166	Yes	c	Yes	Yes	b	Yes	Yes	c	Yes	c
78	Hiremalali	618167	c	c	Yes	c	b	c	Yes	c	Yes	c
79	Chikkamalali	618168	c	c	Yes	c	b	c	Yes	c	Yes	c
80	Bettada Thunga	618169	c	c	Yes	c	b	c	Yes	c	Yes	c
81	Bettadakaval	618170	Un-inhabited									
82	Bettadapura	618171	c	Yes	Yes	c	Yes	Yes	Yes	c	Yes	c
83	Kurgallu	618172	c	c	Yes	c	b	c	Yes	c	Yes	c
84	Depura	618173	c	c	Yes	c	b	c	Yes	c	Yes	c
85	Vaderahosahalli Jungle	618174	Un-inhabited									
86	Nilavadi	618175	c	c	Yes	c	b	c	Yes	c	Yes	c
87	Konasur	618176	c	c	Yes	c	b	c	Yes	c	Yes	c
88	Joganahalli	618177	c	c	Yes	c	b	c	Yes	c	Yes	c
89	Bhuvanahalli	618178	c	c	Yes	c	b	c	Yes	c	Yes	c
90	Bekkare	618179	c	c	Yes	c	b	c	Yes	c	Yes	c
91	Kanoor	618180	c	c	Yes	c	b	c	Yes	c	Yes	c
92	Komalapura	618181	c	c	Yes	c	b	Yes	Yes	c	Yes	c
93	Billahalli	618182	c	c	Yes	c	a	c	Yes	c	b	c
94	Seegekorekaval	618183	c	c	Yes	c	b	c	b	c	Yes	c
95	Eachuru	618184	c	c	Yes	c	b	c	Yes	c	Yes	c
96	Barse	618185	c	c	Yes	c	b	c	Yes	c	b	c
97	Kudakuru	618186	c	c	Yes	c	c	c	Yes	c	b	c
98	Nandipura	618187	c	c	Yes	c	b	c	Yes	c	b	c
99	N. Setthihalli	618188	c	Yes	Yes	c	b	Yes	Yes	c	Yes	c
100	Nilangala	618189	c	c	Yes	c	b	c	c	c	Yes	c

**Village Directory**

**Land use( as in 2009)**

Village connected to highways,village roads, banks & credit societies  
(If amenities available code -Yes is given, If not available within the village , the distance range code viz; a for < 5 Kms, b for 5-10 Kms and c for 10+ kms of nearest place where facility is available is given).

Availability of miscellaneous facilities (If amenities available code -Yes is given, If not available within the village , the distance range code viz; a for < 5 Kms, b for 5-10 Kms and c for 10+ kms of nearest place where facility is available is given).

Connected to national highway(NH)	Connected to state highway(SH)	Connected to major district road (MDR)	Connected to others district road	Pucca roads	Kutchcha roads	Water bounded macadam(WBM) roads	Navigable waterway (river/canal)(NW)	Footpaths (FP)	Commercial & Co-operative Banks	ATM	Agricultural Credit Societies	Self-Help Group (SHG)	Public distribution system (PDS) shop	Mandis / Regular market	Weekly Haat	Location code no.
68	69	70	71	72	73	74	75	76	77	78	79	80	81	82	83	3
c	c	c	c	Yes	Yes	Yes	c	Yes	b	b	b	Yes	Yes	b	b	618165
b	c	c	c	Yes	Yes	b	a	Yes	b	b	b	Yes	Yes	Yes	b	618166
c	c	c	c	Yes	Yes	b	b	Yes	b	a	b	b	a	b	b	618167
c	c	c	Yes	Yes	Yes	Yes	b	Yes	b	b	b	Yes	a	b	b	618168
c	c	Yes	Yes	Yes	Yes	Yes	b	Yes	Yes	b	Yes	Yes	Yes	b	b	618169
Un-inhabited																
c	Yes	Yes	c	Yes	Yes	b	b	Yes	Yes	Yes	Yes	Yes	Yes	Yes	Yes	618170
c	Yes	Yes	Yes	Yes	Yes	b	c	Yes	b	b	b	Yes	a	a	b	618171
c	c	Yes	Yes	Yes	Yes	Yes	c	Yes	b	b	b	Yes	a	b	b	618172
Un-inhabited																
c	c	Yes	Yes	Yes	Yes	Yes	c	Yes	a	a	b	Yes	a	b	b	618173
c	c	Yes	Yes	Yes	Yes	Yes	c	Yes	b	b	b	Yes	Yes	b	b	618174
c	c	Yes	Yes	Yes	Yes	Yes	c	Yes	b	b	b	Yes	a	b	b	618175
c	c	Yes	Yes	Yes	Yes	Yes	c	Yes	Yes	b	Yes	Yes	Yes	b	b	618176
c	c	Yes	Yes	Yes	Yes	Yes	c	Yes	b	b	b	Yes	a	b	b	618177
c	c	Yes	Yes	Yes	Yes	Yes	c	Yes	Yes	b	Yes	Yes	Yes	b	b	618178
c	c	Yes	Yes	Yes	Yes	Yes	c	Yes	b	b	a	Yes	a	b	b	618179
c	c	c	Yes	Yes	Yes	Yes	c	Yes	b	b	a	Yes	Yes	b	b	618180
c	c	Yes	Yes	Yes	Yes	Yes	c	Yes	Yes	a	Yes	Yes	Yes	b	b	618181
c	c	Yes	Yes	Yes	Yes	Yes	c	Yes	a	b	a	Yes	a	b	b	618182
c	Yes	Yes	Yes	Yes	Yes	b	c	Yes	a	b	b	Yes	a	a	b	618183
c	Yes	Yes	Yes	Yes	Yes	b	c	Yes	b	b	b	Yes	Yes	b	b	618184
c	c	c	c	Yes	Yes	Yes	c	Yes	Yes	b	Yes	Yes	a	b	b	618185
c	c	c	c	Yes	Yes	b	b	Yes	b	a	a	Yes	a	b	b	618186
c	c	c	c	Yes	Yes	b	b	Yes	Yes	a	Yes	Yes	Yes	b	b	618187
c	c	c	c	Yes	Yes	Yes	c	Yes	Yes	b	Yes	Yes	Yes	b	b	618188
c	c	c	c	Yes	Yes	a	c	Yes	a	b	b	Yes	a	b	b	618189

Location Code:0137

Availability of miscellaneous facilities (If amenities available code -Yes is given, If not available within the village , the distance range code viz; a for < 5 Kms, b for 5-10 Kms and c for 10+ kms of nearest place where facility is available is given).

Sl.no	Name of the village	Location code no.	Agricultural marketing society	Integrated Child Development Scheme (Nutritional Centres)	Anganwadi Centre (Nutritional Centres)	Others (Nutritional Centres)	ASHA (Accredited Social Health Activist)	Community centre with/without TV	Sports Field,	Sports Club / Recreation Centre	Cinema / Video Hall	Public Library	Public Reading Room	Newspaper Supply	Assembly Polling station	Birth & Death Registration Office
1	2	3	84	85	86	87	88	89	90	91	92	93	94	95	96	97
<b>Name of CD Block:-Piriyapatna</b>																
76	Thammadahalli	618165	c	Yes	Yes	a	Yes	c	b	b	b	a	a	Yes	Yes	Yes
77	Kothavalli	618166	c	Yes	Yes	a	Yes	Yes	b	b	b	Yes	Yes	Yes	Yes	Yes
78	Hiremalali	618167	c	a	a	b	a	b	b	b	b	a	a	a	a	Yes
79	Chikkamalali	618168	c	Yes	Yes	b	a	b	b	b	b	a	a	Yes	Yes	Yes
80	Bettada Thunga	618169	c	Yes	Yes	b	Yes	b	b	b	b	Yes	Yes	Yes	Yes	Yes
81	Bettadakaval	618170	Un-inhabited													
82	Bettadapura	618171	c	Yes	Yes	Yes	Yes	Yes	Yes	Yes	Yes	Yes	Yes	Yes	Yes	Yes
83	Kurgallu	618172	c	Yes	Yes	b	a	b	b	c	b	a	a	Yes	Yes	Yes
84	Depura	618173	c	Yes	Yes	b	a	b	b	c	b	a	a	Yes	Yes	Yes
85	Vaderahosahalli Jungle	618174	Un-inhabited													
86	Nilavadi	618175	c	Yes	Yes	b	Yes	c	b	c	b	a	a	Yes	Yes	Yes
87	Konasur	618176	c	Yes	Yes	b	Yes	c	b	b	b	a	Yes	Yes	Yes	Yes
88	Joganahalli	618177	c	Yes	Yes	b	Yes	c	b	b	b	a	a	Yes	Yes	Yes
89	Bhuvanahalli	618178	c	Yes	Yes	b	Yes	c	b	b	b	Yes	Yes	Yes	Yes	Yes
90	Bekkare	618179	c	Yes	Yes	b	Yes	c	b	b	b	a	a	Yes	Yes	Yes
91	Kanoor	618180	c	Yes	Yes	b	Yes	c	b	c	b	a	a	Yes	Yes	Yes
92	Komalapura	618181	c	Yes	Yes	b	Yes	c	b	c	b	Yes	Yes	Yes	Yes	Yes
93	Billahalli	618182	c	Yes	Yes	b	a	c	b	c	b	a	a	Yes	Yes	Yes
94	Seegekorekaval	618183	c	Yes	Yes	b	a	c	b	c	b	a	a	Yes	a	Yes
95	Eachuru	618184	c	Yes	Yes	b	Yes	c	b	c	b	a	a	Yes	Yes	Yes
96	Barse	618185	c	Yes	Yes	b	Yes	b	b	b	c	a	a	Yes	Yes	Yes
97	Kudakuru	618186	c	Yes	Yes	b	a	b	b	c	b	a	a	Yes	Yes	Yes
98	Nandipura	618187	c	Yes	Yes	b	Yes	b	b	b	c	a	a	Yes	Yes	Yes
99	N. Settihalli	618188	c	Yes	Yes	b	Yes	b	b	b	b	a	a	Yes	Yes	Yes
100	Nilangala	618189	c	Yes	Yes	b	a	b	b	a	c	a	a	Yes	Yes	Yes

**Village Directory**  
**Land use( as in 2009)**

Availability of electricity (Yes/No)				Land Use										
				Nearest Town	Area under different types of land use ( in hectares rounded up to one decimal place)									
Power Supply for Domestic Use (ED)	Power Supply for Agricultural Use (EAG)	Power Supply for Commercial Use (EC)	Power Supply for All Uses (EA)	Name	Distance range code i.e. a for < 5 Kms, b for 5-10 Kms and c for 10+ kms .	Forests	Area under Non- agricultural Uses	Barren and Un-cultivable land	Permanent Pastures and Other Grazing Lands	Land Under Miscellaneous Tree Crops etc.	Culturable Waste Land	Location code no.		
98	99	100	101	102	103	104	105	106	107	108	109	3		
<b>Location Code:0137</b>														
No	No	No	Yes	PIRIYAPATNA	c	0	62.3	0	0	0	0	618165		
No	No	No	Yes	PIRIYAPATNA	c	0	67	1.4	0	0	33.1	618166		
No	No	No	Yes	PIRIYAPATNA	c	0	5.6	32.6	0	0	0	618167		
No	No	No	Yes	PIRIYAPATNA	c	0	18	15.1	0	0	0	618168		
No	No	No	Yes	PIRIYAPATNA	c	0	23.2	317.8	0	0	0	618169		
			Un-inhabited			0	0	0	0	0	0	618170		
No	No	No	Yes	PIRIYAPATNA	c	0	52	94.1	0	0	0	618171		
No	No	No	Yes	PIRIYAPATNA	c	28.7	14.3	24.6	0	0	0	618172		
No	No	No	Yes	PIRIYAPATNA	c	0	6.1	13.3	0	0	0	618173		
			Un-inhabited			0	0	0	0	0	0	618174		
No	No	No	Yes	PIRIYAPATNA	c	0	17.4	130.1	0	0	0	618175		
No	No	No	Yes	PIRIYAPATNA	c	0	24.6	54.2	0	0	0	618176		
No	No	No	Yes	PIRIYAPATNA	c	0	23	30.6	0	0	0	618177		
No	No	No	Yes	PIRIYAPATNA	c	0	12.4	25.4	0	0	0	618178		
No	No	No	Yes	PIRIYAPATNA	c	0	20.1	36.4	0	0	0	618179		
No	No	No	Yes	PIRIYAPATNA	c	0	25.6	38.2	0	0	0	618180		
No	No	No	Yes	PIRIYAPATNA	c	0	23.5	54.8	0	0	0	618181		
No	No	No	Yes	PIRIYAPATNA	c	0	5.8	14.9	0	0	0	618182		
No	No	No	Yes	PIRIYAPATNA	c	0	2.6	0.1	0	0	119	618183		
No	No	No	Yes	PIRIYAPATNA	c	0	0	63.8	0	0	0	618184		
No	No	No	Yes	PIRIYAPATNA	c	0	10.6	52.1	0	0	21.8	618185		
No	No	No	Yes	PIRIYAPATNA	c	0	86.5	0	0	0	15.1	618186		
No	No	No	Yes	PIRIYAPATNA	c	0	219	0	0	0	99.8	618187		
No	No	No	Yes	PIRIYAPATNA	c	0	19.8	0	0	0	0	618188		
No	No	No	Yes	PIRIYAPATNA	c	0	75.9	0	0	0	0	618189		

Sl.no	Name of the village	Location code no.	Land Use					Area irrigated by source (in hectare).				
			Fallow lands other than current fallows	Current Fallows	Net Area Sown	Total Irrigated Land Area	Total Un-irrigated Land Area	Canals ( C )	Wells/Tube-wells(W/TW)	Tanks/Lakes(T/L)	Water Falls(WF)	Others(O)
1	2	3	110	111	112	113	114	115	116	117	118	119
<b>Name of CD Block:-Piriyapatna</b>												
76	Thammadahalli	618165	0	0	467.9	52.6	415.3	0	0	52.6	0	0
77	Kothavalli	618166	0	0	883.1	97	786.1	0	0	97	0	0
78	Hiremalali	618167	0	0	327.6	32.4	295.3	0	10	22.4	0	0
79	Chikkamalali	618168	0	0	168.9	23.2	145.7	0	0	23.2	0	0
80	Bettada Thunga	618169	0	0	464.6	32.4	432.2	0	22.2	10.1	0	0
81	Bettadakaval	618170	0	0	0	0	0	0	0	0	0	0
82	Bettadapura	618171	0	0	834.6	60.7	773.9	0	30.3	30.4	0	0
83	Kurgallu	618172	0	0	329.8	40.5	289.4	0	23.1	17.4	0	0
84	Depura	618173	0	0	160.5	20.2	140.2	0	14.9	5.3	0	0
85	Vaderahosahalli Jungle	618174	0	0	0	0	0	0	0	0	0	0
86	Nilavadi	618175	0	0	463.6	60.7	402.9	0	21.6	39	0	0
87	Konasur	618176	0	0	560.4	121.4	439	0	67.4	54	0	0
88	Joganahalli	618177	0	0	406.9	111.2	295.7	0	53.6	57.5	0	0
89	Bhuvanahalli	618178	0	0	246.5	80.9	165.6	0	31.1	49.8	0	0
90	Bekkare	618179	0	0	293.7	80.9	212.7	0	39.8	41.2	0	0
91	Kanoor	618180	0	0	398.2	80.9	317.2	0	44	36.9	0	0
92	Komalapura	618181	0	0	309.8	80.9	228.8	0	40.8	40.1	0	0
93	Billahalli	618182	0	0	208.2	11.9	196.3	0	8.9	3	0	0
94	Seegekorekaval	618183	0	0	149.4	48.3	101.1	0	20	0	17.7	10.6
95	Eachuru	618184	0	0	213	40.4	172.5	0	21.7	18.8	0	0
96	Barse	618185	0	0	393.2	42.1	351	30	12.1	0	0	0
97	Kudakuru	618186	0	0	513	166.9	346.1	0	0	166.9	0	0
98	Nandipura	618187	0	0	199.8	0	199.8	0	0	0	0	0
99	N. Setthalli	618188	0	0	228.7	10	218.7	10	0	0	0	0
100	Nilangala	618189	0	0	228.8	58	170.8	0	58	0	0	0



**Village Directory**  
**Land use( as in 2009)**

**Name of three most important commodities manufactured**

First	Second	Third	Name of the village	Location code no.
120	121	122	2	3
<b>Location Code:0137</b>				
-	-	-	Thammadahalli	618165
-	-	-	Kothavalli	618166
-	-	-	Hiremalali	618167
-	-	-	Chikkamalali	618168
-	-	-	Bettada Thunga	618169
	Un-inhabited		Bettadakaval	618170
-	-	-	Bettadapura	618171
-	-	-	Kurgallu	618172
-	-	-	Depura	618173
	Un-inhabited		Vaderahosahalli Jungle	618174
-	-	-	Nilavadi	618175
-	-	-	Konasur	618176
-	-	-	Joganahalli	618177
-	-	-	Bhuvanahalli	618178
-	-	-	Bekkare	618179
-	-	-	Kanoor	618180
-	-	-	Komalapura	618181
-	-	-	Billahalli	618182
-	-	-	Seegekorekaval	618183
-	-	-	Eachuru	618184
-	-	-	Barse	618185
-	-	-	Kudakuru	618186
-	-	-	Nandipura	618187
-	-	-	N. Settihalli	618188
-	-	-	Nilangala	618189

Number of educational amenities available. (If not available within the village, the distance range code viz; a for < 5 Kms, b for 5-10 Kms and c for 10+ kms of nearest place where facility is available is given).

Sl.no	Name of the village	Location code no.	Total area of the village ( in hectares rounded up to one decimal place)	Total population ( 2011 census )	Number of households (2011 census)	Pre-Primary school (PP)	Primary school (P)	Middle school (M)	Secondary School (S)	Senior Secondary school (SS)	Degree college of arts science & commerce (ASC)	Engineering college(EC)	Medical college (MC)	Management institute (MI)
1	2	3	4	5	6	7	8	9	10	11	12	13	14	15
<b>Name of CD Block:-Piriyapatna</b>														
101	Kelaganahalli	618190	409.7	1594	322	a	2	1	a	a	c	c	b	c
102	Honnenahalli	618191	404.2	2192	477	b	3	1	c	c	c	c	b	c
103	Bhavalalu	618192	167.1	327	78	a	1	a	a	c	c	c	b	c
104	Handitavalli	618193	226.9	1372	329	b	1	1	1	1	c	c	c	c
105	Nagaraghatta	618194	206.8	497	104	a	1	a	a	a	c	c	c	c
106	Ravandur	618195	634.9	2761	655	1	3	3	2	1	c	c	b	c
107	Haralahalli	618196	231.3	530	127	a	1	a	a	a	c	c	b	c
108	Arenahalli	618197	526.1	2197	437	1	4	2	2	a	c	c	c	c
109	Bhoganahalli	618198	226.2	854	217	a	1	a	a	a	c	c	c	c
110	Kodihalli	618199	276	20	6	a	a	a	a	a	c	c	c	c
111	Kellur	618200	521.4	1342	303	b	1	1	a	b	c	c	c	c
112	R. Hosahalli	618201	534	839	193	a	1	1	a	a	c	c	b	c
113	Makodu	618202	933.4	4760	1072	b	6	3	1	b	c	c	c	c
114	Malaganakere	618203	431.6	672	158	1	1	1	a	b	c	c	c	c
115	M. Settihalli	618204	379.3	1090	227	a	1	1	a	b	c	c	c	c
116	Kalkere	618205	530.7	814	147	1	1	a	b	b	c	c	c	c
117	Dorekere	618206	510.3	1227	224	1	2	1	a	c	c	c	b	c
118	Aithanahalli	618207	525.4	1271	260	a	1	1	a	b	b	c	c	c
119	Seeguru	618208	308.8	926	190	1	1	1	b	b	b	c	c	c
120	Hitnahalli	618209	293.9	705	148	b	3	a	a	b	b	c	c	c
121	Manchedevanahalli	618210	216.2	98	22	a	a	a	a	b	b	c	c	c
122	R.Thunga	618211	581	1698	347	b	3	1	a	b	b	c	c	c
123	Doddabyalalu	618212	709.7	1528	346	a	2	2	2	b	c	c	c	c
124	Javanikuppe	618213	243.1	960	233	a	1	1	a	a	b	c	c	c
125	Makanahalli	618214	277.7	1267	262	a	2	1	a	a	b	c	c	c

Number of educational amenities available. (If not available within the village , the distance range code viz; a for < 5 Kms, b for 5-10 Kms and c for 10+ kms of nearest place where facility is available is given).

Number of Medical Amenities available. (If not available within the village , the distance range code viz; a for < 5 Kms, b for 5-10 Kms and c for 10+ kms of nearest place where facility is available is given).

Polytechnic (Pt)	Vocational training school /ITI	Non-formal training centre (NFTC)	Special school for disabled (SSD)	Others (specify)	Community health centre (CHC)	Primary health centre (PHC)	Primary health sub centre (PHS)	Maternity and child welfare centre (MCW)	T.B. clinic (TBC)	Hospital-allopathic (HA)	Hospital-alternative medicine (HO)	Dispensary (D)	Veterinary hospital (VH)	Mobile health clinic(MHC)	Family welfare centre (FWC)	Location code no.
16	17	18	19	20	21	22	23	24	25	26	27	28	29	30	31	3
Location Code:0137																
c	c	c	c	c	a	a	l	a	a	a	a	a	a	c	l	618190
c	c	c	c	c	c	a	l	a	a	c	c	c	a	c	l	618191
c	c	c	c	c	b	a	b	a	a	c	c	c	a	c	b	618192
c	c	c	c	c	c	b	b	b	b	c	c	c	b	c	b	618193
c	c	c	c	c	c	a	a	a	a	c	c	c	a	c	a	618194
c	c	c	c	c	c	l	l	l	l	c	c	c	l	c	l	618195
c	c	c	c	c	c	a	a	a	a	c	c	c	a	c	a	618196
c	c	c	c	c	c	a	l	a	a	c	c	c	a	c	l	618197
c	c	c	c	c	c	a	a	a	a	c	c	c	a	c	a	618198
c	c	c	c	c	c	a	a	a	a	c	c	c	a	c	a	618199
c	c	c	c	c	c	l	l	l	l	c	c	c	b	c	l	618200
c	c	c	c	c	c	a	a	a	a	c	c	c	a	c	a	618201
c	c	c	c	c	c	b	l	b	b	b	c	l	b	c	l	618202
c	c	c	c	c	c	b	a	b	b	b	a	c	a	c	a	618203
c	c	c	c	c	c	b	l	b	b	b	a	a	a	c	l	618204
c	c	c	c	c	c	b	a	b	b	b	a	c	a	c	a	618205
c	c	c	c	c	c	a	a	a	a	a	c	c	c	b	a	618206
b	b	b	c	b	b	a	a	a	a	a	c	b	b	b	a	618207
b	b	b	c	b	b	a	a	a	a	a	c	b	b	c	a	618208
b	b	b	c	b	a	a	a	a	a	b	b	a	b	b	a	618209
b	b	b	c	b	b	a	a	a	a	a	c	b	b	b	a	618210
b	b	b	c	b	b	a	a	a	a	b	c	b	b	b	a	618211
c	c	c	c	c	c	l	l	l	l	c	c	c	b	b	l	618212
b	b	b	c	b	b	a	b	a	a	b	b	b	a	c	b	618213
b	b	b	c	b	b	a	a	a	a	b	b	b	a	c	a	618214

			Number of Non-Government Medical Amenities available.							Availability of drinking water - (Yes / No)			
Sl.no	Name of the village	Location code no.	Charitable non Govt. hospital/Nursing home.	Medical practitioner with MBBS Degree	Medical practitioner with other degree	Medical practitioner with no degree	Traditional practitioner and faith healer .	Medicine Shop	Others	Tap water (Treated/Untreated)	Well water (Covered / Uncovered well)	Hand Pump	Tube wells / Bore well
1	2	3	32	33	34	35	36	37	38	39	40	41	42
<b>Name of CD Block:-Piriyapatna</b>													
101	Kelaganahalli	618190	0	0	0	0	0	0	0	Yes	Yes	Yes	Yes
102	Honnenahalli	618191	0	0	0	0	0	0	0	Yes	Yes	Yes	Yes
103	Bhavalalu	618192	0	0	0	0	0	0	0	Yes	Yes	Yes	Yes
104	Handitavalli	618193	0	0	1	0	0	0	0	Yes	Yes	Yes	Yes
105	Nagaraghatta	618194	0	0	0	0	0	0	0	Yes	Yes	Yes	Yes
106	Ravandur	618195	0	2	0	0	0	2	2	Yes	Yes	Yes	Yes
107	Haralahalli	618196	0	0	0	0	0	0	0	Yes	Yes	Yes	Yes
108	Arenahalli	618197	0	0	0	0	0	0	0	Yes	Yes	Yes	Yes
109	Bhoganahalli	618198	0	0	0	0	0	0	0	Yes	Yes	Yes	No
110	Kodihalli	618199	0	0	0	0	0	0	0	Yes	Yes	Yes	No
111	Kellur	618200	0	0	0	0	0	0	0	Yes	Yes	Yes	Yes
112	R. Hosahalli	618201	0	0	0	0	0	0	0	Yes	Yes	Yes	Yes
113	Makodu	618202	0	0	0	0	0	0	0	Yes	Yes	Yes	Yes
114	Malaganakere	618203	0	0	0	0	0	0	0	Yes	No	Yes	Yes
115	M. Settihalli	618204	0	0	0	0	0	0	0	Yes	No	Yes	Yes
116	Kalkere	618205	0	0	0	0	0	0	0	Yes	No	Yes	Yes
117	Dorekere	618206	0	0	1	0	0	0	0	Yes	Yes	Yes	Yes
118	Aithanahalli	618207	0	0	1	0	0	0	0	Yes	Yes	Yes	Yes
119	Seeguru	618208	0	0	0	0	0	0	0	Yes	Yes	Yes	Yes
120	Hitnahalli	618209	0	0	0	0	0	0	0	Yes	Yes	Yes	Yes
121	Manchedevanahalli	618210	0	0	0	0	0	0	0	No	Yes	Yes	No
122	R.Thunga	618211	0	0	1	0	0	0	0	Yes	Yes	Yes	Yes
123	Doddabyalalu	618212	0	0	0	0	0	1	0	Yes	Yes	Yes	Yes
124	Javanikuppe	618213	0	0	0	0	0	0	0	Yes	No	Yes	Yes
125	Makanahalli	618214	0	0	1	0	0	0	0	Yes	Yes	Yes	Yes

**Village Directory**  
**Land use( as in 2009)**

Availability of drinking water - (Yes / No)				Availability of toilet & others (Yes / No)				Communication and transport facilities (If amenities available code -Yes is given except for Village Pin Code ,If not available within the village , the distance range code viz; a for < 5 Kms, b for 5-10 Kms and c for 10+ kms of nearest place where facility is available is given).								
Spring	River / Canal	Tank / Pond / Lake	Others	Community toilet including bath.	Community toilet excluding bath.	Rural sanitary mart or sanitary hardware outlet available near the village.	Community bio- gas or recycle of waste for productive use.	Post office(PO)	Sub post office (SPO)	Post & Telegraph office (P&TO)	Village Pin Code	Telephones (Land lines)	Public call office (PCO)	Mobile phone coverage	Location code no.	
43	44	45	46	47	48	49	50	51	52	53	54	55	56	57	3	

Location Code:0137

No	No	No	No	No	Yes	No	No	c	Yes	Yes	571102	Yes	Yes	Yes	618190
No	Yes	No	No	No	Yes	Yes	No	a	a	Yes	571102	Yes	Yes	Yes	618191
No	No	No	No	No	Yes	No	No	a	a	a	571108	Yes	b	Yes	618192
No	No	No	No	No	No	No	No	a	b	b	571108	Yes	Yes	Yes	618193
No	No	Yes	No	No	Yes	No	No	c	a	b	571108	Yes	Yes	Yes	618194
No	Yes	Yes	No	No	Yes	Yes	No	Yes	b	Yes	571108	Yes	Yes	Yes	618195
No	No	Yes	No	No	Yes	No	No	c	a	a	571108	Yes	Yes	Yes	618196
No	Yes	No	No	No	No	No	No	a	Yes	Yes	571108	Yes	Yes	Yes	618197
No	No	Yes	No	No	No	No	No	a	a	a	571108	Yes	Yes	Yes	618198
No	No	No	No	No	No	No	No	c	a	a	571108	Yes	a	Yes	618199
No	Yes	Yes	No	No	Yes	No	No	c	Yes	Yes	571108	Yes	Yes	Yes	618200
No	Yes	Yes	Yes	No	Yes	No	No	a	a	Yes	571108	Yes	Yes	Yes	618201
No	Yes	Yes	No	No	Yes	No	No	a	Yes	Yes	571108	Yes	Yes	Yes	618202
No	Yes	Yes	No	No	Yes	No	No	c	a	Yes	571108	Yes	a	Yes	618203
No	No	Yes	No	No	Yes	No	No	c	a	Yes	571108	Yes	a	b	618204
No	No	Yes	No	No	Yes	No	No	c	a	Yes	571108	Yes	a	b	618205
No	No	No	No	No	No	No	No	c	a	c	571108	Yes	Yes	Yes	618206
No	No	Yes	No	No	No	No	No	b	a	b	571108	Yes	Yes	Yes	618207
No	No	No	No	No	No	No	No	b	a	b	571102	Yes	Yes	Yes	618208
No	No	Yes	No	No	Yes	No	No	a	a	a	571107	Yes	Yes	Yes	618209
No	No	No	No	No	No	No	No	b	a	b	571102	a	a	Yes	618210
No	No	Yes	No	No	No	No	No	b	a	b	571108	Yes	Yes	Yes	618211
No	No	No	No	No	Yes	No	No	c	Yes	Yes	571108	Yes	Yes	Yes	618212
No	No	No	No	No	Yes	No	No	b	a	Yes	571108	Yes	Yes	Yes	618213
No	No	No	No	No	Yes	No	No	b	a	b	571108	Yes	Yes	Yes	618214

Communication and transport facilities (If amenities available code - Yes is given except for Village Pin Code ,If not available within the village , the distance range code viz; a for < 5 Kms, b for 5-10 Kms and c for 10+ kms of nearest place where facility is available is given).

Sl.no	Name of the village	Location code no.	Internet cafes/ Common service centre (CSC)	Private courier facility	Bus service (Public & Private)	Railway stations	Auto/Modified Autos	Taxis and Vans	Tractors	Cycle-pulled rickshaws(Manual & Machine driven)	Carts driven by animals	Sea /River ferry service
1	2	3	58	59	60	61	62	63	64	65	66	67
Name of CD Block:-Piriyapatna												
101	Kelaganahalli	618190	c	c	Yes	c	a	c	Yes	c	Yes	c
102	Honnenahalli	618191	c	c	Yes	c	Yes	c	Yes	c	Yes	c
103	Bhavalalu	618192	c	c	Yes	c	b	Yes	a	c	Yes	c
104	Handitavalli	618193	c	c	Yes	c	b	c	Yes	c	Yes	c
105	Nagaraghatta	618194	c	c	Yes	c	a	Yes	Yes	c	Yes	c
106	Ravandur	618195	Yes	Yes	Yes	c	Yes	Yes	Yes	c	Yes	c
107	Haralahalli	618196	c	c	Yes	c	a	c	Yes	c	Yes	c
108	Arenahalli	618197	c	c	Yes	c	a	Yes	Yes	c	b	c
109	Bhoganahalli	618198	c	c	Yes	a	a	c	Yes	c	Yes	c
110	Kodihalli	618199	c	c	Yes	c	a	c	Yes	c	Yes	c
111	Kellur	618200	c	c	Yes	c	b	Yes	Yes	c	Yes	c
112	R. Hosahalli	618201	c	c	Yes	c	a	c	Yes	c	Yes	c
113	Makodu	618202	c	c	Yes	c	Yes	Yes	Yes	c	Yes	c
114	Malaganakere	618203	c	c	Yes	c	Yes	c	Yes	c	Yes	c
115	M. Setthihalli	618204	c	Yes	Yes	Yes	a	Yes	b	c	Yes	c
116	Kalkere	618205	c	c	Yes	c	Yes	c	Yes	c	Yes	c
117	Dorekere	618206	c	c	Yes	Yes	Yes	c	Yes	c	Yes	c
118	Aithanahalli	618207	b	b	Yes	c	b	b	Yes	b	Yes	c
119	Seeguru	618208	b	b	Yes	c	Yes	Yes	Yes	b	Yes	c
120	Hitnahalli	618209	b	b	Yes	c	b	b	b	b	Yes	c
121	Manchedevanahalli	618210	b	b	Yes	c	b	b	Yes	b	Yes	c
122	R.Thunga	618211	b	b	Yes	c	Yes	Yes	Yes	b	Yes	c
123	Doddabyalalu	618212	c	c	Yes	c	b	c	Yes	c	Yes	c
124	Javanikuppe	618213	b	b	Yes	c	a	b	Yes	b	Yes	c
125	Makanahalli	618214	b	b	Yes	c	a	b	Yes	b	Yes	c

**Village Directory**

**Land use( as in 2009)**

Village connected to highways,village roads, banks & credit societies  
(If amenities available code -Yes is given, If not available within the village , the distance range code viz; a for < 5 Kms, b for 5-10 Kms and c for 10+ kms of nearest place where facility is available is given).

Availability of miscellaneous facilities (If amenities available code -Yes is given, If not available within the village , the distance range code viz; a for < 5 Kms, b for 5-10 Kms and c for 10+ kms of nearest place where facility is available is given).

Connected to national highway(NH)	Connected to state highway(SH)	Connected to major district road (MDR)	Connected to others district road	Pucca roads	Kutchcha roads	Water bounded macadam(WBM) roads	Navigable waterway (river/canal)(NW)	Footpaths (FP)	Commercial & Co-operative Banks	ATM	Agricultural Credit Societies	Self-Help Group (SHG)	Public distribution system (PDS) shop	Mandis / Regular market	Weekly Haat	Location code no.
68	69	70	71	72	73	74	75	76	77	78	79	80	81	82	83	3
<b>Location Code:0137</b>																
c	c	Yes	c	Yes	Yes	b	c	Yes	a	b	a	Yes	Yes	b	a	618190
c	c	c	c	a	Yes	b	c	Yes	a	b	a	Yes	Yes	b	a	618191
c	c	Yes	c	Yes	Yes	Yes	Yes	Yes	a	a	a	Yes	a	b	b	618192
c	c	c	Yes	Yes	Yes	Yes	Yes	Yes	b	b	b	Yes	Yes	b	b	618193
c	c	c	Yes	Yes	Yes	Yes	c	Yes	a	b	a	Yes	a	b	a	618194
c	c	Yes	Yes	Yes	Yes	Yes	c	Yes	Yes	Yes	Yes	Yes	Yes	b	b	618195
c	c	c	Yes	Yes	Yes	Yes	c	Yes	Yes	b	b	Yes	a	b	b	618196
c	c	c	c	Yes	Yes	Yes	a	Yes	a	b	b	Yes	Yes	b	a	618197
c	c	c	Yes	Yes	Yes	b	c	Yes	a	b	a	Yes	a	a	a	618198
c	c	c	c	a	Yes	Yes	c	Yes	a	b	a	a	a	b	a	618199
c	c	Yes	Yes	Yes	Yes	Yes	a	Yes	Yes	b	Yes	Yes	Yes	b	b	618200
c	c	c	c	Yes	Yes	Yes	b	Yes	a	b	b	Yes	a	b	a	618201
c	c	c	Yes	Yes	Yes	Yes	c	Yes	Yes	a	Yes	Yes	Yes	Yes	Yes	618202
c	c	c	Yes	Yes	Yes	b	b	Yes	a	b	b	Yes	a	b	b	618203
c	c	c	Yes	Yes	Yes	b	b	Yes	a	b	a	Yes	a	b	b	618204
c	c	c	Yes	Yes	Yes	b	b	Yes	a	b	a	Yes	a	b	b	618205
c	c	c	c	Yes	Yes	Yes	c	Yes	a	b	a	Yes	a	b	b	618206
c	b	b	b	Yes	Yes	Yes	c	Yes	a	b	b	Yes	Yes	b	b	618207
c	Yes	b	b	Yes	Yes	b	c	Yes	Yes	Yes	b	Yes	a	b	b	618208
c	Yes	Yes	Yes	Yes	Yes	Yes	c	Yes	a	b	b	Yes	a	b	b	618209
c	b	b	b	Yes	Yes	b	c	Yes	a	b	b	a	a	b	b	618210
c	b	b	b	Yes	Yes	b	c	Yes	a	b	a	Yes	Yes	b	b	618211
c	c	Yes	Yes	Yes	Yes	Yes	c	Yes	Yes	b	Yes	Yes	Yes	c	b	618212
c	b	Yes	Yes	Yes	Yes	Yes	c	Yes	b	b	a	Yes	a	b	b	618213
c	b	Yes	Yes	Yes	Yes	Yes	c	Yes	b	b	a	Yes	Yes	b	b	618214

Availability of miscellaneous facilities (If amenities available code -Yes is given, If not available within the village , the distance range code viz; a for < 5 Kms, b for 5-10 Kms and c for 10+ kms of nearest place where facility is available is given).

Sl.no	Name of the village	Location code no.	Agricultural marketing society	Integrated Child Development Scheme (Nutritional Centres)	Anganwadi Centre (Nutritional Centres)	Others (Nutritional Centres)	ASHA (Accredited Social Health Activist)	Community centre with/without TV	Sports Field,	Sports Club / Recreation Centre	Cinema / Video Hall	Public Library	Public Reading Room	Newspaper Supply	Assembly Polling station	Birth & Death Registration Office
1	2	3	84	85	86	87	88	89	90	91	92	93	94	95	96	97
<b>Name of CD Block:-Piriyapatna</b>																
101	Kelaganahalli	618190	c	Yes	Yes	b	Yes	b	a	c	c	a	a	Yes	Yes	Yes
102	Honnenahalli	618191	c	Yes	Yes	b	Yes	b	a	c	a	a	Yes	Yes	Yes	Yes
103	Bhavalalu	618192	c	Yes	Yes	b	a	b	a	a	b	a	a	Yes	a	Yes
104	Handitavalli	618193	c	Yes	Yes	b	Yes	b	a	a	b	Yes	Yes	Yes	Yes	Yes
105	Nagaraghatta	618194	c	Yes	Yes	a	a	a	a	b	a	a	a	Yes	Yes	Yes
106	Ravandur	618195	c	Yes	Yes	a	Yes	Yes	Yes	b	a	Yes	Yes	Yes	Yes	Yes
107	Haralahalli	618196	c	Yes	Yes	a	a	a	a	c	a	a	a	Yes	Yes	Yes
108	Arenahalli	618197	c	Yes	Yes	a	Yes	a	a	c	a	a	Yes	Yes	Yes	Yes
109	Bhoganahalli	618198	c	Yes	Yes	a	a	a	b	c	a	a	a	Yes	Yes	Yes
110	Kodihalli	618199	c	a	a	a	a	a	a	c	a	a	a	a	a	Yes
111	Kellur	618200	c	Yes	Yes	a	Yes	a	b	b	b	a	a	Yes	Yes	Yes
112	R. Hosahalli	618201	c	Yes	Yes	a	a	a	b	b	b	a	a	Yes	Yes	Yes
113	Makodu	618202	c	Yes	Yes	Yes	Yes	Yes	b	c	b	Yes	Yes	Yes	Yes	Yes
114	Malaganakere	618203	c	Yes	Yes	a	a	a	b	c	b	a	a	Yes	Yes	Yes
115	M. Settihalli	618204	c	Yes	Yes	a	Yes	a	b	c	b	a	a	Yes	Yes	Yes
116	Kalkere	618205	c	Yes	Yes	a	a	a	b	c	b	a	a	Yes	Yes	Yes
117	Dorekere	618206	c	Yes	Yes	a	Yes	a	b	c	c	a	a	Yes	Yes	Yes
118	Aithanahalli	618207	b	Yes	Yes	a	Yes	a	b	b	b	a	a	Yes	Yes	Yes
119	Seeguru	618208	b	Yes	Yes	a	a	b	b	b	b	a	a	Yes	Yes	Yes
120	Hitnahalli	618209	b	Yes	Yes	a	a	a	b	b	b	a	a	Yes	Yes	Yes
121	Manchedevanahalli	618210	b	a	a	b	a	b	b	b	b	a	a	a	a	Yes
122	R.Thunga	618211	b	Yes	Yes	b	Yes	b	b	b	b	Yes	Yes	Yes	Yes	Yes
123	Doddabyalalu	618212	c	Yes	Yes	b	Yes	b	b	c	c	Yes	Yes	Yes	Yes	Yes
124	Javanikuppe	618213	b	Yes	Yes	b	Yes	b	b	b	b	a	a	Yes	Yes	Yes
125	Makanahalli	618214	b	Yes	Yes	b	Yes	b	b	b	b	a	a	Yes	Yes	Yes



**Village Directory**  
**Land use( as in 2009)**

Availability of electricity (Yes/No)				Land Use										
				Nearest Town	Area under different types of land use ( in hectares rounded up to one decimal place)									
Power Supply for Domestic Use (ED)	Power Supply for Agricultural Use (EAG)	Power Supply for Commercial Use (EC)	Power Supply for All Uses (EA)	Name	Distance range code i.e. a for < 5 Kms, b for 5-10 Kms and c for 10+ kms .	Forests	Area under Non- agricultural Uses	Barren and Un-cultivable land	Permanent Pastures and Other Grazing Lands	Land Under Miscellaneous Tree Crops etc.	Culturable Waste Land	Location code no.		
98	99	100	101	102	103	104	105	106	107	108	109	3		
<b>Location Code:0137</b>														
No	No	No	Yes	PIRIYAPATNA	c	0	39.4	0	0	0.5	0	618190		
No	No	No	Yes	PIRIYAPATNA	c	0	20.6	0	0.1	0	0	618191		
No	No	No	Yes	PIRIYAPATNA	c	0	14.3	29.2	4.5	0	0	618192		
No	No	No	Yes	PIRIYAPATNA	c	0	33.4	0	0	0	0	618193		
No	No	No	Yes	K.R.NAGARA	c	24.9	24.9	0	0	0.7	0	618194		
No	No	No	Yes	PIRIYAPATNA	c	0	120.6	0	0	0	0	618195		
No	No	No	Yes	PIRIYAPATNA	c	0	30.7	0	0	0	0	618196		
No	No	No	Yes	PIRIYAPATNA	c	105.6	0.5	0	0	0	32.9	618197		
No	No	No	Yes	PIRIYAPATNA	c	0	8.3	10.5	1.4	0	0.8	618198		
No	No	No	Yes	PIRIYAPATNA	c	0	16.1	0	7.1	0	0	618199		
No	No	No	Yes	K.R.NAGARA	c	39	71.5	29.5	0	0	4.1	618200		
No	No	No	Yes	PIRIYAPATNA	c	59.7	9	89.3	8.3	0	0	618201		
No	No	No	Yes	PIRIYAPATNA	c	32.8	85.5	0	0	0	0	618202		
No	No	No	Yes	PIRIYAPATNA	c	10.1	18.6	0	0	0	0	618203		
No	No	No	Yes	PIRIYAPATNA	c	0	21.6	0	0	0	0	618204		
No	No	No	Yes	PIRIYAPATNA	c	0	20	0	0	0	0	618205		
No	No	No	Yes	PIRIYAPATNA	c	0	38.6	0	0	0	0	618206		
No	No	No	Yes	PIRIYAPATNA	b	0	173	0	0	0	0	618207		
No	No	No	Yes	PIRIYAPATNA	b	0	48.2	0	0	0	0.6	618208		
No	No	No	Yes	PIRIYAPATNA	b	16.7	43.3	0	0	0	0	618209		
No	No	No	Yes	PIRIYAPATNA	b	0	185.7	0	0	0	0	618210		
No	No	No	Yes	PIRIYAPATNA	b	89.3	53	0	0	0	0	618211		
No	No	No	Yes	PIRIYAPATNA	c	21.9	66.4	0	0	0	0	618212		
No	No	No	Yes	PIRIYAPATNA	b	0	11.4	14.4	0	0	0	618213		
No	No	No	Yes	PIRIYAPATNA	b	0	10.4	18.9	0	0	0	618214		

Sl.no	Name of the village	Location code no.	Land Use					Area irrigated by source (in hectare).				
			Fallow lands other than current fallows	Current Fallows	Net Area Sown	Total Irrigated Land Area	Total Un-irrigated Land Area	Canals ( C )	Wells/Tube-wells(W/TW)	Tanks/Lakes(T/L)	Water Falls(WF)	Others(O)
1	2	3	110	111	112	113	114	115	116	117	118	119
<b>Name of CD Block:-Piriyapatna</b>												
101	Kelaganahalli	618190	0	0	369.8	19.3	350.5	0	0	19.3	0	0
102	Honnenahalli	618191	0	0	383.5	19.7	363.8	0	19.5	0.2	0	0
103	Bhavalalu	618192	0	0	119.1	9.6	109.5	0	9.6	0	0	0
104	Handitavalli	618193	0	0	193.5	36.2	157.3	0	0	36.2	0	0
105	Nagaraghatta	618194	10.6	0	145.8	23.4	122.3	0	6.1	17.4	0	0
106	Ravandur	618195	0	0	514.3	123.3	391	0	0	123.3	0	0
107	Haralahalli	618196	0	0	200.6	7	193.6	0	1.3	5.7	0	0
108	Arenahalli	618197	0	0	387.1	62.6	324.5	0	20.2	42.4	0	0
109	Bhoganahalli	618198	0	0	205.2	30.2	175	0	30.2	0	0	0
110	Kodihalli	618199	0	4.8	247.9	10.8	237.1	0	6.1	4.7	0	0
111	Kellur	618200	2.2	0	375.2	82	293.2	29.1	8.1	44.7	0	0
112	R. Hosahalli	618201	0	0	367.7	15.3	352.4	0	15.3	0	0	0
113	Makodu	618202	0	0	815	319.5	495.5	21.8	287.3	10.3	0	0
114	Malaganakere	618203	0	0	402.8	27	375.8	0	27	0	0	0
115	M. Settihalli	618204	0	0	357.7	95.6	262.1	0	25.6	70	0	0
116	Kalkere	618205	0	0	510.7	108.3	402.4	0	108.3	0	0	0
117	Dorekere	618206	0	0	471.8	58.9	412.9	0	0	58.9	0	0
118	Aithanahalli	618207	0	0	352.4	92	260.5	0	92	0	0	0
119	Seeguru	618208	0	0	260	67	193	0	1.6	65.4	0	0
120	Hitnahalli	618209	0	0	233.9	52.1	181.8	0	52.1	0	0	0
121	Manchedevanahalli	618210	0	0	30.5	8.7	21.8	0	0	8.7	0	0
122	R.Thunga	618211	0	0	438.6	84.2	354.4	0	0	84.2	0	0
123	Doddabyalalu	618212	0	0	621.4	48.6	572.8	0	48.6	0	0	0
124	Javanikuppe	618213	0	0	217.3	24.3	193	0	24.3	0	0	0
125	Makanahalli	618214	0	0	248.4	28.3	220.1	0	28.3	0	0	0

**Village Directory**  
**Land use( as in 2009)**

**Name of three most important commodities manufactured**

First	Second	Third	Name of the village	Location code no.
120	121	122	2	3
<b>Location Code:0137</b>				
-	-	-	Kelaganahalli	618190
-	-	-	Honnenahalli	618191
-	-	-	Bhavalalu	618192
-	-	-	Handitavalli	618193
-	-	-	Nagaraghatta	618194
-	-	-	Ravandur	618195
-	-	-	Haralahalli	618196
-	-	-	Arenahalli	618197
-	-	-	Bhoganahalli	618198
-	-	-	Kodihalli	618199
-	-	-	Kellur	618200
-	-	-	R. Hosahalli	618201
-	-	-	Makodu	618202
-	-	-	Malaganakere	618203
-	-	-	M. Settihalli	618204
-	-	-	Kalkere	618205
-	-	-	Dorekere	618206
-	-	-	Aithanahalli	618207
-	-	-	Seeguru	618208
-	-	-	Hitnahalli	618209
-	-	-	Manchedevanahalli	618210
-	-	-	R.Thunga	618211
-	-	-	Doddabyalalu	618212
-	-	-	Javanikuppe	618213
-	-	-	Makanahalli	618214

Number of educational amenities available. (If not available within the village, the distance range code viz; a for < 5 Kms, b for 5-10 Kms and c for 10+ kms of nearest place where facility is available is given).

Sl.no	Name of the village	Location code no.	Total area of the village ( in hectares rounded up to one decimal place)	Total population ( 2011 census )	Number of households (2011 census)	Pre-Primary school (PP)	Primary school (P)	Middle school (M)	Secondary School (S)	Senior Secondary school (SS)	Degree college of arts science & commerce (ASC)	Engineering college(EC)	Medical college (MC)	Management institute (MI)
1	2	3	4	5	6	7	8	9	10	11	12	13	14	15
<b>Name of CD Block:-Piriyapatna</b>														
126	Chikkabyalalu	618215	249.8	290	59	a	1	a	a	a	b	c	c	c
127	Sundavalu	618216	248.5	1605	341	b	1	1	b	b	b	c	b	c
128	Aswalu	618217	323.2	940	182	b	2	1	b	b	b	c	b	c
129	Sanyasipura	618218	246.6	730	136	b	1	a	a	b	b	c	c	c
130	Hitnehebbagilu	618219	457	3142	713	a	2	1	1	b	b	c	c	c
131	Avarekaiguddadakaval	618220	593.6	171	38	a	a	a	a	a	a	c	c	c
132	Telaginakuppe	618221	264.8	930	204	a	2	2	a	b	b	c	c	c
133	K. Haralahalli	618222	185.1	355	72	c	1	a	a	c	c	c	b	c
134	Neralakuppe	618223	187.7	244	58	c	2	b	a	c	c	c	c	c
135	Senabinakuppe	618224	140.5	150	29	a	a	b	a	b	b	c	c	c
136	Kandegala	618225	367.3	1327	297	b	2	1	a	b	b	c	c	c
137	G.Basavanahalli	618226	190.5	812	170	a	2	a	a	a	a	c	c	c
138	Hemmige	618227	316.3	1287	295	b	2	2	b	b	b	c	b	c
139	Kodihalli.K.G	618228	134.2	76	14	b	b	a	b	b	b	c	b	c
140	Kaggundi	618229	365.9	1093	248	a	1	1	a	a	a	c	b	c
141	Dodda Vaddarakere	618230	72.7	193	39	a	1	a	a	a	a	c	b	c
142	Chikkavaddarakere	618231	72.8	333	79	a	3	b	b	b	a	c	b	c
143	Mellahalli	618232	340.7	935	174	a	1	a	a	a	a	c	c	c
144	Kiranalli	618233	495.8	1826	427	1	1	1	a	a	a	c	c	c
145	Basalapura	618234	273.7	1210	284	2	3	1	a	b	b	c	c	c
146	Kampalapura	618235	635.8	4721	1112	1	3	3	1	b	b	c	c	c
147	Borehosahalli	618236	278.3	1070	238	a	1	1	1	1	b	c	c	c
148	Naviloor	618237	666.2	1631	385	c	1	1	b	c	c	c	c	c
149	Alanahalli	618238	405.1	2750	638	a	3	1	a	b	b	b	b	c
150	Manchedevanahalli	618239	616.1	747	176	b	1	1	a	a	b	b	c	b

Number of educational amenities available. (If not available within the village , the distance range code viz; a for < 5 Kms, b for 5-10 Kms and c for 10+ kms of nearest place where facility is available is given).

Number of Medical Amenities available. (If not available within the village , the distance range code viz; a for < 5 Kms, b for 5-10 Kms and c for 10+ kms of nearest place where facility is available is given).

Polytechnic (Pt)	Vocational training school /ITI	Non-formal training centre (NFTC)	Special school for disabled (SSD)	Others (specify)	Community health centre (CHC)	Primary health centre (PHC)	Primary health sub centre (PHS)	Maternity and child welfare centre (MCW)	T.B. clinic (TBC)	Hospital-allopathic (HA)	Hospital-alternative medicine (HO)	Dispensary (D)	Veterinary hospital (VH)	Mobile health clinic(MHC)	Family welfare centre (FWC)	Location code no.
16	17	18	19	20	21	22	23	24	25	26	27	28	29	30	31	3
Location Code:0137																
b	b	b	c	b	b	a	b	a	a	b	b	b	a	c	b	618215
b	b	b	c	b	b	b	l	b	b	b	b	b	l	c	l	618216
b	b	b	c	b	b	b	b	b	b	b	b	b	b	b	b	618217
b	b	b	c	b	a	a	a	a	a	b	b	b	b	b	a	618218
b	b	b	c	b	a	l	l	l	l	b	c	b	b	c	l	618219
a	a	a	c	a	a	a	a	a	a	a	c	a	l	a	a	618220
b	b	b	c	b	a	a	a	a	a	b	c	b	b	b	a	618221
c	c	c	c	c	a	a	a	a	a	c	c	c	c	c	a	618222
c	c	c	c	c	a	a	a	a	a	c	c	c	c	c	a	618223
b	b	b	c	b	b	b	b	b	b	b	b	b	b	b	b	618224
b	b	b	c	b	b	l	b	l	l	b	c	b	b	b	b	618225
a	a	a	c	a	a	a	a	a	a	a	a	a	a	a	a	618226
b	b	b	c	b	b	b	l	b	b	b	b	b	b	c	l	618227
b	b	b	c	b	b	b	b	b	b	b	b	b	b	c	b	618228
a	a	a	c	a	a	a	l	a	a	a	a	a	a	a	l	618229
a	a	a	c	a	a	a	a	a	a	a	a	a	a	a	a	618230
a	a	a	c	a	a	a	a	a	a	a	a	a	a	a	a	618231
a	a	a	c	a	a	a	a	a	a	a	a	a	a	a	a	618232
a	a	a	c	a	a	a	l	a	a	a	a	a	a	c	l	618233
b	b	b	c	b	b	b	a	b	b	b	b	a	a	c	a	618234
c	c	c	c	c	c	l	2	l	l	c	c	c	l	c	2	618235
c	b	c	c	c	c	c	a	c	c	a	b	b	a	b	a	618236
c	c	c	c	c	c	c	b	c	c	c	c	c	b	c	b	618237
b	b	b	c	b	b	b	l	b	b	b	b	b	b	b	l	618238
b	b	b	c	b	b	a	b	a	a	b	b	b	b	a	b	618239

			Number of Non-Government Medical Amenities available.							Availability of drinking water - (Yes / No)			
Sl.no	Name of the village	Location code no.	Charitable non Govt. hospital/Nursing home.	Medical practitioner with MBBS Degree	Medical practitioner with other degree	Medical practitioner with no degree	Traditional practitioner and faith healer .	Medicine Shop	Others	Tap water (Treated/Untreated)	Well water (Covered / Uncovered well)	Hand Pump	Tube wells / Bore well
1	2	3	32	33	34	35	36	37	38	39	40	41	42
<b>Name of CD Block:-Piriyapatna</b>													
126	Chikkabyalalu	618215	0	0	0	0	0	0	0	Yes	Yes	Yes	Yes
127	Sundavalu	618216	0	0	0	0	0	0	0	Yes	Yes	Yes	Yes
128	Aswalu	618217	0	0	0	0	0	0	0	Yes	Yes	Yes	Yes
129	Sanyasipura	618218	0	0	0	0	0	0	0	Yes	Yes	Yes	Yes
130	Hitnehebbagilu	618219	0	0	0	0	0	0	0	Yes	No	Yes	Yes
131	Avarekaiguddadakaval	618220	0	0	0	0	0	0	0	Yes	Yes	Yes	Yes
132	Telaginakuppe	618221	0	0	0	0	0	0	0	Yes	Yes	Yes	Yes
133	K. Haralahalli	618222	0	0	0	0	0	0	0	Yes	Yes	Yes	Yes
134	Neralakuppe	618223	0	0	0	0	0	0	0	Yes	Yes	Yes	Yes
135	Senabinakuppe	618224	0	0	0	0	0	0	0	Yes	Yes	Yes	Yes
136	Kandegala	618225	0	0	0	0	0	0	0	Yes	Yes	Yes	Yes
137	G.Basavanahalli	618226	0	0	0	0	0	0	0	Yes	Yes	Yes	Yes
138	Hemmige	618227	0	0	0	0	0	0	0	Yes	Yes	Yes	Yes
139	Kodihalli.K.G	618228	0	0	0	0	0	0	0	Yes	Yes	Yes	Yes
140	Kaggundi	618229	0	0	0	0	0	0	0	Yes	Yes	Yes	Yes
141	Dodda Vaddarakere	618230	0	0	0	0	0	0	0	Yes	Yes	Yes	Yes
142	Chikkavaddarakere	618231	0	0	0	0	0	0	0	Yes	Yes	Yes	Yes
143	Mellahalli	618232	0	0	0	0	0	0	0	Yes	Yes	Yes	Yes
144	Kiranalli	618233	0	0	0	0	0	0	0	Yes	Yes	Yes	Yes
145	Basalapura	618234	0	0	1	0	0	0	0	Yes	Yes	Yes	Yes
146	Kampalapura	618235	0	2	0	0	0	1	0	Yes	Yes	Yes	Yes
147	Borehosahalli	618236	0	0	1	0	0	0	0	Yes	Yes	Yes	Yes
148	Naviloor	618237	0	0	1	0	0	0	0	Yes	Yes	Yes	Yes
149	Alanahalli	618238	0	0	0	0	0	0	0	Yes	Yes	Yes	Yes
150	Manchedevanahalli	618239	0	0	0	0	0	0	0	Yes	Yes	Yes	Yes

**Village Directory**  
**Land use( as in 2009)**

Availability of drinking water - (Yes / No)				Availability of toilet & others (Yes / No)				Communication and transport facilities (If amenities available code -Yes is given except for Village Pin Code ,If not available within the village , the distance range code viz; a for < 5 Kms, b for 5-10 Kms and c for 10+ kms of nearest place where facility is available is given).								
Spring	River / Canal	Tank / Pond / Lake	Others	Community toilet including bath.	Community toilet excluding bath.	Rural sanitary mart or sanitary hardware outlet available near the village.	Community bio- gas or recycle of waste for productive use.	Post office(PO)	Sub post office (SPO)	Post & Telegraph office (P&TO)	Village Pin Code	Telephones (Land lines)	Public call office (PCO)	Mobile phone coverage	Location code no.	
43	44	45	46	47	48	49	50	51	52	53	54	55	56	57	3	
<b>Location Code:0137</b>																
No	No	No	No	No	No	No	No	b	a	b	571108	Yes	Yes	Yes	618215	
No	No	No	No	No	No	No	No	b	b	Yes	571108	Yes	Yes	Yes	618216	
No	No	No	No	No	No	No	No	b	a	Yes	571102	Yes	Yes	Yes	618217	
No	No	Yes	No	No	No	Yes	No	b	a	b	571107	Yes	Yes	Yes	618218	
No	No	Yes	No	No	No	Yes	No	b	Yes	Yes	571107	Yes	Yes	Yes	618219	
No	No	Yes	No	No	No	No	No	a	a	a	571107	Yes	Yes	Yes	618220	
No	No	Yes	No	No	Yes	Yes	No	a	a	b	571102	Yes	Yes	Yes	618221	
No	No	Yes	Yes	No	No	Yes	No	a	a	c	571107	Yes	Yes	Yes	618222	
No	No	No	Yes	No	No	Yes	No	a	a	c	571107	Yes	b	Yes	618223	
No	No	Yes	No	No	No	No	No	b	b	b	571107	Yes	b	b	618224	
No	No	Yes	No	No	No	Yes	No	Yes	a	Yes	571107	Yes	b	Yes	618225	
No	No	Yes	No	No	No	No	No	a	a	a	571107	Yes	Yes	Yes	618226	
No	No	No	No	No	No	No	No	b	a	b	571403	Yes	Yes	Yes	618227	
No	No	No	No	No	No	No	No	b	a	b	571107	Yes	Yes	b	618228	
No	No	No	No	No	No	No	No	a	b	a	571102	Yes	Yes	Yes	618229	
No	No	No	No	No	No	No	No	a	a	a	571102	Yes	a	Yes	618230	
No	No	No	No	No	No	No	No	a	b	a	571102	Yes	b	Yes	618231	
No	No	No	No	No	No	No	No	a	a	a	571102	Yes	Yes	Yes	618232	
No	No	No	No	No	No	No	No	a	a	a	571107	Yes	Yes	Yes	618233	
No	No	No	No	No	No	No	No	b	a	b	571107	Yes	Yes	Yes	618234	
Yes	No	Yes	No	No	Yes	No	No	Yes	a	Yes	571107	Yes	Yes	Yes	618235	
Yes	No	Yes	No	No	Yes	No	No	a	a	b	571107	Yes	Yes	Yes	618236	
No	No	No	No	No	No	No	No	c	b	c	571107	Yes	b	b	618237	
No	No	No	No	No	No	No	No	Yes	a	Yes	571107	Yes	Yes	Yes	618238	
No	No	Yes	No	No	No	No	No	b	a	a	571104	Yes	a	Yes	618239	

Communication and transport facilities (If amenities available code - Yes is given except for Village Pin Code ,If not available within the village , the distance range code viz; a for < 5 Kms, b for 5-10 Kms and c for 10+ kms of nearest place where facility is available is given).

Sl.no	Name of the village	Location code no.	Internet cafes/ Common service centre (CSC)	Private courier facility	Bus service (Public & Private)	Railway stations	Auto/Modified Autos	Taxis and Vans	Tractors	Cycle-pulled rickshaws(Manual & Machine driven)	Carts driven by animals	Sea /River ferry service
1	2	3	58	59	60	61	62	63	64	65	66	67
Name of CD Block:-Piriyapatna												
126	Chikkabyalalu	618215	b	b	Yes	c	a	b	Yes	b	Yes	c
127	Sundavalu	618216	b	b	Yes	c	b	b	Yes	b	Yes	c
128	Aswalu	618217	b	b	Yes	c	b	b	Yes	b	Yes	c
129	Sanyasipura	618218	b	b	Yes	c	b	b	Yes	b	Yes	c
130	Hithehebbagilu	618219	b	b	Yes	c	b	b	b	b	Yes	c
131	Avarekaiguddadakaval	618220	a	a	Yes	c	Yes	a	Yes	a	Yes	c
132	Telaginakuppe	618221	b	b	Yes	c	Yes	Yes	Yes	b	Yes	c
133	K. Haralahalli	618222	c	c	Yes	c	Yes	Yes	Yes	c	Yes	c
134	Neralakuppe	618223	c	c	Yes	c	a	c	Yes	c	Yes	c
135	Senabinakuppe	618224	b	b	Yes	c	Yes	b	Yes	b	Yes	c
136	Kandegala	618225	b	b	Yes	c	Yes	b	Yes	b	Yes	c
137	G.Basavanahalli	618226	a	a	Yes	c	Yes	a	Yes	a	Yes	c
138	Hemmige	618227	b	b	Yes	c	b	b	b	b	Yes	c
139	Kodihalli.K.G	618228	b	b	Yes	b	b	b	b	b	Yes	c
140	Kaggundi	618229	a	a	Yes	c	a	a	Yes	a	Yes	c
141	Dodda Vaddarakere	618230	a	a	Yes	c	a	a	Yes	a	Yes	c
142	Chikkavaddarakere	618231	a	a	Yes	c	a	a	Yes	a	Yes	c
143	Mellahalli	618232	a	a	Yes	c	a	a	Yes	a	Yes	c
144	Kiranalli	618233	a	a	Yes	c	a	a	Yes	a	Yes	c
145	Basalapura	618234	b	b	Yes	c	b	b	Yes	b	Yes	c
146	Kampalapura	618235	Yes	c	Yes	c	Yes	Yes	Yes	c	Yes	c
147	Borehosahalli	618236	c	c	Yes	c	a	c	Yes	c	Yes	c
148	Naviloor	618237	Yes	c	Yes	b	Yes	Yes	Yes	c	Yes	c
149	Alanahalli	618238	b	b	Yes	c	Yes	Yes	Yes	b	Yes	c
150	Manchedevanahalli	618239	b	Yes	Yes	b	Yes	Yes	Yes	b	Yes	c



**Village Directory**

**Land use( as in 2009)**

Village connected to highways,village roads, banks & credit societies  
(If amenities available code -Yes is given, If not available within the village , the distance range code viz; a for < 5 Kms, b for 5-10 Kms and c for 10+ kms of nearest place where facility is given).

Availability of miscellaneous facilities (If amenities available code -Yes is given, If not available within the village , the distance range code viz; a for < 5 Kms, b for 5-10 Kms and c for 10+ kms of nearest place where facility is available is given).

Connected to national highway(NH)	Connected to state highway(SH)	Connected to major district road (MDR)	Connected to others district road	Pucca roads	Kutchcha roads	Water bounded macadam(WBM) roads	Navigable waterway (river/canal)(NW)	Footpaths (FP)	Commercial & Co-operative Banks	ATM	Agricultural Credit Societies	Self-Help Group (SHG)	Public distribution system (PDS) shop	Mandis / Regular market	Weekly Haat	Location code no.
68	69	70	71	72	73	74	75	76	77	78	79	80	81	82	83	3
<b>Location Code:0137</b>																
c	b	Yes	Yes	Yes	Yes	Yes	c	Yes	b	a	a	Yes	a	b	b	618215
c	b	Yes	Yes	Yes	Yes	Yes	c	Yes	b	b	b	Yes	Yes	b	b	618216
c	b	b	b	Yes	Yes	b	c	Yes	b	b	b	Yes	a	b	b	618217
c	b	b	Yes	Yes	Yes	Yes	Yes	Yes	a	b	a	Yes	a	b	b	618218
c	Yes	Yes	Yes	Yes	Yes	Yes	Yes	Yes	Yes	a	Yes	Yes	Yes	b	b	618219
c	a	a	Yes	Yes	Yes	Yes	Yes	Yes	a	a	a	Yes	a	a	a	618220
c	b	b	Yes	Yes	Yes	Yes	a	Yes	b	b	b	Yes	a	b	b	618221
c	c	c	Yes	Yes	Yes	Yes	b	Yes	b	b	c	Yes	a	c	a	618222
c	c	c	c	a	Yes	Yes	b	Yes	a	b	a	Yes	a	b	b	618223
c	b	b	Yes	Yes	Yes	Yes	a	Yes	b	b	b	Yes	a	b	b	618224
c	b	b	Yes	Yes	Yes	Yes	b	Yes	b	b	b	Yes	Yes	b	b	618225
c	a	a	Yes	Yes	Yes	a	a	Yes	a	a	a	Yes	a	a	a	618226
c	b	Yes	Yes	Yes	Yes	Yes	Yes	Yes	b	b	b	Yes	Yes	b	b	618227
c	b	Yes	Yes	Yes	Yes	Yes	Yes	Yes	b	b	b	a	a	b	b	618228
c	Yes	a	a	Yes	Yes	a	b	Yes	a	a	a	Yes	a	a	a	618229
c	a	a	a	Yes	Yes	a	b	Yes	a	a	a	Yes	a	a	a	618230
c	a	a	a	Yes	Yes	b	a	Yes	a	a	a	Yes	a	a	a	618231
c	Yes	a	a	Yes	Yes	b	a	Yes	a	a	a	Yes	a	a	a	618232
c	Yes	Yes	Yes	Yes	Yes	Yes	c	Yes	a	a	a	Yes	Yes	a	a	618233
c	Yes	Yes	Yes	Yes	Yes	Yes	c	Yes	a	b	b	Yes	Yes	b	b	618234
c	Yes	Yes	Yes	Yes	Yes	b	c	Yes	Yes	b	Yes	Yes	Yes	Yes	Yes	618235
c	Yes	c	c	Yes	Yes	a	c	Yes	b	b	a	Yes	a	a	a	618236
c	c	c	c	Yes	Yes	Yes	c	Yes	a	b	b	Yes	Yes	b	b	618237
c	b	b	b	Yes	Yes	Yes	c	Yes	b	b	b	Yes	Yes	b	b	618238
b	Yes	Yes	Yes	Yes	Yes	Yes	b	Yes	b	b	b	Yes	a	b	b	618239

Availability of miscellaneous facilities (If amenities available code -Yes is given, If not available within the village , the distance range code viz; a for < 5 Kms, b for 5-10 Kms and c for 10+ kms of nearest place where facility is available is given).

Sl.no	Name of the village	Location code no.	Agricultural marketing society	Integrated Child Development Scheme (Nutritional Centres)	Anganwadi Centre (Nutritional Centres)	Others (Nutritional Centres)	ASHA (Accredited Social Health Activist)	Community centre with/without TV	Sports Field,	Sports Club / Recreation Centre	Cinema / Video Hall	Public Library	Public Reading Room	Newspaper Supply	Assembly Polling station	Birth & Death Registration Office
1	2	3	84	85	86	87	88	89	90	91	92	93	94	95	96	97
<b>Name of CD Block:-Piriyapatna</b>																
126	Chikkabyalalu	618215	b	Yes	Yes	b	a	b	b	b	b	a	a	Yes	a	Yes
127	Sundavalu	618216	b	Yes	Yes	b	Yes	b	b	b	b	a	a	Yes	Yes	Yes
128	Aswalu	618217	b	Yes	Yes	b	a	b	b	b	b	a	a	Yes	Yes	Yes
129	Sanyasipura	618218	b	Yes	Yes	b	a	b	b	b	b	a	a	Yes	Yes	Yes
130	Hitnehebbagilu	618219	b	Yes	Yes	Yes	Yes	Yes	b	b	b	Yes	Yes	Yes	Yes	Yes
131	Avarekaiguddadaka val	618220	a	a	a	a	a	a	a	a	a	a	a	a	a	Yes
132	Telaginakuppe	618221	b	Yes	Yes	b	a	a	a	b	b	a	a	Yes	Yes	Yes
133	K. Haralahalli	618222	c	Yes	Yes	b	a	a	b	c	c	a	a	a	a	Yes
134	Neralakuppe	618223	c	Yes	Yes	b	a	a	b	c	c	a	a	a	a	Yes
135	Senabinakuppe	618224	b	a	a	b	a	b	b	b	b	a	a	a	a	Yes
136	Kandegala	618225	b	Yes	Yes	b	Yes	b	b	b	b	Yes	Yes	Yes	Yes	Yes
137	G.Basavanahalli	618226	a	Yes	Yes	a	a	a	a	a	a	a	a	Yes	Yes	Yes
138	Hemmige	618227	b	Yes	Yes	b	Yes	a	b	b	b	a	Yes	Yes	Yes	Yes
139	Kodihalli.K.G	618228	b	a	a	b	a	b	b	b	b	a	a	a	a	Yes
140	Kaggundi	618229	a	Yes	Yes	a	Yes	a	b	b	a	a	a	Yes	Yes	Yes
141	Dodda Vaddarakere	618230	a	a	a	a	a	a	a	a	a	a	a	a	a	Yes
142	Chikkavaddarakere	618231	a	Yes	Yes	a	a	a	a	a	a	a	a	Yes	a	Yes
143	Mellahalli	618232	a	Yes	Yes	a	Yes	a	a	c	a	a	a	Yes	Yes	Yes
144	Kiranalli	618233	a	Yes	Yes	a	Yes	a	a	a	a	a	a	Yes	Yes	Yes
145	Basalapura	618234	b	Yes	Yes	a	Yes	a	b	b	b	a	a	Yes	Yes	Yes
146	Kampalapura	618235	c	Yes	Yes	a	Yes	Yes	b	b	Yes	Yes	Yes	Yes	Yes	Yes
147	Borehosahalli	618236	c	Yes	Yes	a	Yes	b	b	b	b	a	a	Yes	Yes	Yes
148	Naviloor	618237	c	Yes	Yes	a	Yes	c	b	c	c	a	a	Yes	Yes	Yes
149	Alanahalli	618238	b	Yes	Yes	a	Yes	Yes	b	b	b	a	Yes	Yes	Yes	Yes
150	Manchedevanahalli	618239	b	Yes	Yes	a	a	b	b	b	b	a	a	Yes	Yes	Yes

**Village Directory**  
**Land use( as in 2009)**

Availability of electricity (Yes/No)				Land Use									
				Nearest Town	Area under different types of land use ( in hectares rounded up to one decimal place)								
Power Supply for Domestic Use (ED)	Power Supply for Agricultural Use (EAG)	Power Supply for Commercial Use (EC)	Power Supply for All Uses (EA)	Name	Distance range code i.e. a for < 5 Kms, b for 5-10 Kms and c for 10+ kms .	Forests	Area under Non- agricultural Uses	Barren and Un-cultivable land	Permanent Pastures and Other Grazing Lands	Land Under Miscellaneous Tree Crops etc.	Culturable Waste Land	Location code no.	
98	99	100	101	102	103	104	105	106	107	108	109	3	
<b>Location Code:0137</b>													
No	No	No	Yes	PIRIYAPATNA	b	0	9.7	15.2	0	0	0	618215	
No	No	No	Yes	PIRIYAPATNA	b	0	10	43.1	0	0	0	618216	
No	No	No	Yes	PIRIYAPATNA	b	0	33.8	0	0	0	0	618217	
No	No	No	Yes	PIRIYAPATNA	b	0	43.8	0	0	0	0	618218	
No	No	No	Yes	PIRIYAPATNA	b	89.1	42.8	0	0	0	0	618219	
No	No	No	Yes	PIRIYAPATNA	a	24.3	0.8	0	0	0	0	618220	
No	No	No	Yes	PIRIYAPATNA	b	0	24.9	0	0	0	0	618221	
No	No	No	Yes	PIRIYAPATNA	c	0	15.9	0	0	0	0	618222	
No	No	No	Yes	PIRIYAPATNA	c	0	34.1	0	0	0	0	618223	
No	No	No	Yes	PIRIYAPATNA	b	0	13	0	0	0	0	618224	
No	No	No	Yes	PIRIYAPATNA	b	0	54.1	0	0	0	0	618225	
No	No	No	Yes	PIRIYAPATNA	a	12.1	69.5	0	0	0	0	618226	
No	No	No	Yes	PIRIYAPATNA	b	0	67.6	0.2	0	0	0	618227	
No	No	No	Yes	PIRIYAPATNA	b	0	22	0	0	0	0	618228	
No	No	No	Yes	PIRIYAPATNA	a	16.2	0	0	0	0	0	618229	
No	No	No	Yes	PIRIYAPATNA	a	0	7.9	0	0	0	0	618230	
No	No	No	Yes	PIRIYAPATNA	a	0	24.4	0	0	0	0	618231	
No	No	No	Yes	PIRIYAPATNA	a	0	46.6	0	0	0	0	618232	
No	No	No	Yes	PIRIYAPATNA	a	0	41.4	65.9	0	0	0	618233	
No	No	No	Yes	PIRIYAPATNA	b	60	7.8	29.1	0	0	0	618234	
No	No	No	Yes	PIRIYAPATNA	c	75.3	0	0	0	0	0	618235	
No	No	No	Yes	PIRIYAPATNA	c	0	39	1.5	0	0	0	618236	
No	No	No	Yes	PIRIYAPATNA	c	0	28	0	130.2	0	0	618237	
No	No	No	Yes	PIRIYAPATNA	b	0	46.3	30.1	0	0	0	618238	
No	No	No	Yes	KUSHALNAGAR	b	0	162.1	0	0	0	0	618239	

Sl.no	Name of the village	Location code no.	Land Use					Area irrigated by source (in hectare).				
			Fallow lands other than current fallows	Current Fallows	Net Area Sown	Total Irrigated Land Area	Total Un-irrigated Land Area	Canals ( C )	Wells/Tube-wells(W/TW)	Tanks/Lakes(T/L)	Water Falls(WF)	Others(O)
1	2	3	110	111	112	113	114	115	116	117	118	119
<b>Name of CD Block:-Piriyapatna</b>												
126	Chikkabyalalu	618215	0	0	224.9	26.3	198.6	0	26.3	0	0	0
127	Sundavalu	618216	0	0	195.4	80.9	114.4	0	61.9	19	0	0
128	Aswalu	618217	0	0	289.4	44.5	244.9	0	44.5	0	0	0
129	Sanyasipura	618218	0	0	202.9	57.9	145	0	57.9	0	0	0
130	Hitnehebbagilu	618219	0	0	325.1	71.8	253.4	0	71.8	0	0	0
131	Avarekaiguddadaka val	618220	0	0	568.5	20.2	548.3	0	0	20.2	0	0
132	Telaginakuppe	618221	0	0	239.8	59.7	180.1	0	59.7	0	0	0
133	K. Haralahalli	618222	0	0	169.2	32.4	136.7	0	32.4	0	0	0
134	Neralakuppe	618223	0	0	153.6	16.8	136.8	0	0	16.8	0	0
135	Senabinakuppe	618224	0	0	127.5	17.2	110.3	0	17.2	0	0	0
136	Kandegala	618225	0	0	313.2	31.5	281.7	0	31.5	0	0	0
137	G.Basavanahalli	618226	0	0	108.9	18	90.9	0	18	0	0	0
138	Hemmige	618227	0	0	248.5	26.3	222.2	0	26.3	0	0	0
139	Kodihalli.K.G	618228	0	0	112.3	26.5	85.8	0	26.5	0	0	0
140	Kaggundi	618229	0	0	349.7	64.6	285.1	0	64.6	0	0	0
141	Dodda Vaddarakere	618230	0	0	64.8	21.1	43.7	0	0	21.1	0	0
142	Chikkavaddarakere	618231	0	0	48.4	17.5	30.9	0	13.4	4.1	0	0
143	Mellahalli	618232	0	0	294	68.1	225.9	0	68.1	0	0	0
144	Kiranalli	618233	0	0	388.5	182.1	206.4	0	92.7	89.4	0	0
145	Basalapura	618234	0	0	176.9	89.1	87.7	0	78.2	10.9	0	0
146	Kampalapura	618235	0	0	560.6	138	422.6	0	127.9	10.1	0	0
147	Borehosahalli	618236	0	0	237.8	36.1	201.7	0	36.1	0	0	0
148	Naviloor	618237	0	0	507.9	59.1	448.8	0	2.1	57	0	0
149	Alanahalli	618238	0	0	328.8	39.3	289.5	0	30.3	6	0	3
150	Manchedevanahalli	618239	0	0	454	15.1	438.9	0	0	15.1	0	0

**Village Directory**  
**Land use( as in 2009)**

**Name of three most important commodities manufactured**

First	Second	Third	Name of the village	Location code no.
120	121	122	2	3
<b>Location Code:0137</b>				
-	-	-	Chikkabyalalu	618215
-	-	-	Sundavalu	618216
-	-	-	Aswalu	618217
-	-	-	Sanyasipura	618218
-	-	-	Hitnehebbagilu	618219
-	-	-	Avarekaiguddadakaval	618220
-	-	-	Telaginakuppe	618221
-	-	-	K. Haralahalli	618222
-	-	-	Neralakuppe	618223
-	-	-	Senabinakuppe	618224
-	-	-	Kandegala	618225
-	-	-	G.Basavanahalli	618226
-	-	-	Hemmige	618227
-	-	-	Kodihalli.K.G	618228
-	-	-	Kaggundi	618229
-	-	-	Dodda Vaddarakere	618230
-	-	-	Chikkavaddarakere	618231
-	-	-	Mellahalli	618232
-	-	-	Kiranalli	618233
-	-	-	Basalapura	618234
-	-	-	Kampalapura	618235
-	-	-	Borehosahalli	618236
-	-	-	Naviloor	618237
-	-	-	Alanahalli	618238
-	-	-	Manchedevanahalli	618239

Number of educational amenities available. (If not available within the village, the distance range code viz; a for < 5 Kms, b for 5-10 Kms and c for 10+ kms of nearest place where facility is available is given).

Sl.no	Name of the village	Location code no.	Total area of the village ( in hectares rounded up to one decimal place)	Total population ( 2011 census )	Number of households (2011 census)	Pre-Primary school (PP)	Primary school (P)	Middle school (M)	Secondary School (S)	Senior Secondary school (SS)	Degree college of arts science & commerce (ASC)	Engineering college(EC)	Medical college (MC)	Management institute (MI)
1	2	3	4	5	6	7	8	9	10	11	12	13	14	15
<b>Name of CD Block:-Piriyapatna</b>														
151	Kundanahalli	618240	258.7	675	164	b	2	1	a	b	b	c	c	c
152	Mallinathapura	618241	292.9	458	118	b	1	a	a	b	b	c	c	c
153	Hunasavadi	618242	471.8	1268	304	a	2	2	2	2	b	c	c	c
154	Kamanahalli	618243	123.2	15	4	a	a	a	c	c	c	c	c	c
155	Boothanahalli	618244	161	901	223	b	1	a	a	c	c	c	c	c
156	Koralahosahalli	618245	153.1	207	46	c	1	a	c	c	c	c	c	c
157	Lingapura Forest	618246	380.2	0	0						Un-inhabited			
158	Ayarabeedu	618247	509	1007	214	c	1	a	b	c	c	c	c	c
159	Bemmathi	618248	232.6	581	125	b	1	1	b	c	c	c	c	c
160	Ilapura	618249	173.5	479	109	c	1	a	a	b	c	c	c	c
161	Belathur	618250	325.7	678	168	a	1	b	b	b	a	c	a	c
162	Chittenahalli	618251	272.6	809	201	b	1	1	b	b	b	c	b	c
163	Chowdenahalli	618252	96.8	435	109	b	1	b	b	b	b	c	c	c
164	Channenahalli	618253	397.2	984	223	b	1	b	b	b	b	c	b	c
165	Naralapura	618254	275.2	769	165	c	1	1	a	c	c	c	b	c
166	Kirangoor	618255	204.1	485	120	b	1	a	a	b	b	c	c	c
167	Lingapura	618256	347	441	118	b	1	b	c	c	b	c	b	c
168	Rajivagrama	618257	432.4	1088	245	c	1	1	c	c	c	c	c	c
169	Muthur	618258	428.2	1946	460	1	3	1	1	b	b	c	c	c
170	Magali	618259	177.6	695	146	a	1	a	a	a	a	c	c	c
171	Halepetekantapura	618260	184.6	135	33	a	1	a	a	a	a	c	b	c
172	Haravemallarajapatna	618261	359.8	825	211	1	2	1	1	1	1	c	b	c
173	Piriyapatna (Rural)	618262	119.5	510	111	a	1	1	a	a	a	c	b	c
174	Thimakapura	618263	268.6	745	187	a	1	1	a	a	a	c	c	c
175	Begur	618264	229	477	114	b	1	a	a	b	b	a	c	c
176	Kalethimmanahalli	618265	371.2	390	85	c	a	a	a	a	c	c	c	c
177	Sulagodu	618266	218.1	373	97	b	1	a	b	b	b	c	b	c

Number of educational amenities available. (If not available within the village , the distance range code viz; a for < 5 Kms, b for 5-10 Kms and c for 10+ kms of nearest place where facility is available is given).

Number of Medical Amenities available. (If not available within the village , the distance range code viz; a for < 5 Kms, b for 5-10 Kms and c for 10+ kms of nearest place where facility is available is given).

Polytechnic (Pt)	Vocational training school /ITI	Non-formal training centre (NFTC)	Special school for disabled (SSD)	Others (specify)	Community health centre (CHC)	Primary health centre (PHC)	Primary health sub centre (PHS)	Maternity and child welfare centre (MCW)	T.B. clinic (TBC)	Hospital-allopathic (HA)	Hospital-alternative medicine (HO)	Dispensary (D)	Veterinary hospital (VH)	Mobile health clinic(MHC)	Family welfare centre (FWC)	Location code no.
16	17	18	19	20	21	22	23	24	25	26	27	28	29	30	31	3
b	b	b	c	b	b	b	l	b	b	b	b	b	a	c	l	618240
b	b	b	c	b	b	b	b	b	b	b	b	b	a	c	b	618241
b	b	b	c	b	b	b	l	b	b	b	b	b	l	b	l	618242
c	c	c	c	c	c	c	a	c	c	c	c	c	a	c	a	618243
c	c	c	c	c	c	c	a	c	c	c	c	a	a	c	a	618244
c	c	c	c	c	c	c	b	c	c	c	c	c	b	c	b	618245
																618246
																618246
c	c	c	c	c	c	b	b	b	b	c	c	c	b	c	b	618247
c	c	c	c	c	c	c	b	c	c	c	c	c	b	c	b	618248
c	b	c	c	c	b	a	a	a	a	b	b	b	b	c	a	618249
a	a	a	c	b	a	b	b	b	b	a	b	a	a	c	b	618250
b	b	b	c	b	b	b	l	b	b	b	b	b	b	c	l	618251
b	b	b	c	b	b	b	b	b	b	b	b	b	b	c	b	618252
b	b	b	c	b	b	b	b	b	b	b	b	b	b	c	b	618253
c	c	c	c	c	c	c	a	c	c	c	c	c	c	c	a	618254
b	b	b	c	b	b	b	b	b	b	b	b	b	b	c	b	618255
b	c	b	c	b	b	b	b	b	b	b	c	b	b	c	b	618256
c	c	c	c	c	c	c	b	c	c	c	c	c	a	c	b	618257
b	b	b	c	b	b	b	l	b	b	b	b	b	l	l	l	618258
a	a	a	c	a	a	a	a	a	a	a	a	a	a	c	a	618259
a	a	a	c	a	a	a	a	a	a	a	a	a	a	c	a	618260
a	a	a	c	a	a	a	a	a	a	a	a	a	a	a	a	618261
a	2	a	c	a	a	a	l	a	a	a	c	a	l	c	l	618262
a	a	a	c	a	a	a	a	a	a	a	a	a	a	a	a	618263
b	b	b	c	b	b	b	l	b	b	b	b	b	a	c	l	618264
c	a	c	c	c	c	c	b	c	c	c	c	c	a	c	b	618265
b	b	b	c	b	b	b	b	b	b	b	b	b	b	b	b	618266

Sl.no	Name of the village	Location code no.	Number of Non-Government Medical Amenities available.							Availability of drinking water - (Yes / No)			
			Charitable non Govt. hospital/Nursing home.	Medical practitioner with MBBS Degree	Medical practitioner with other degree	Medical practitioner with no degree	Traditional practitioner and faith healer .	Medicine Shop	Others	Tap water (Treated/Untreated)	Well water (Covered / Uncovered well)	Hand Pump	Tube wells / Bore well
1	2	3	32	33	34	35	36	37	38	39	40	41	42
<b>Name of CD Block:-Piriyapatna</b>													
151	Kundanahalli	618240	0	0	0	0	0	0	0	Yes	Yes	Yes	Yes
152	Mallinathapura	618241	0	0	0	0	0	0	0	Yes	No	Yes	Yes
153	Hunasavadi	618242	0	0	0	0	0	0	0	Yes	No	Yes	Yes
154	Kamanahalli	618243	0	0	0	0	0	0	0	No	No	Yes	No
155	Boothanahalli	618244	0	0	0	0	0	0	0	Yes	Yes	Yes	Yes
156	Koralahosahalli	618245	0	0	0	0	0	0	0	Yes	Yes	Yes	Yes
157	Lingapura Forest	618246	Un-inhabited										
158	Ayarabeedu	618247	0	0	1	0	0	0	0	Yes	Yes	Yes	Yes
159	Bemmathi	618248	0	0	0	0	0	0	0	Yes	Yes	Yes	Yes
160	Ilapura	618249	0	0	0	0	0	0	0	Yes	Yes	Yes	Yes
161	Belathur	618250	0	0	0	0	0	0	0	Yes	Yes	Yes	Yes
162	Chittenahalli	618251	0	0	0	0	0	0	0	Yes	Yes	Yes	Yes
163	Chowdenahalli	618252	0	0	0	0	0	0	0	Yes	Yes	Yes	Yes
164	Channenahalli	618253	0	0	0	0	0	0	0	Yes	Yes	Yes	Yes
165	Naralapura	618254	0	0	0	0	0	0	0	Yes	Yes	Yes	Yes
166	Kirangoor	618255	0	0	0	0	0	0	0	Yes	Yes	Yes	Yes
167	Lingapura	618256	0	0	0	0	0	0	0	Yes	Yes	Yes	Yes
168	Rajivagrama	618257	0	0	1	0	0	0	0	Yes	Yes	Yes	Yes
169	Muthur	618258	0	0	0	0	0	0	0	Yes	Yes	Yes	Yes
170	Magali	618259	0	0	0	0	0	0	0	Yes	Yes	Yes	Yes
171	Halepetekantapura	618260	0	0	0	0	0	0	0	Yes	Yes	Yes	Yes
172	Haravemallarajapatna	618261	0	0	0	0	0	0	0	Yes	Yes	Yes	Yes
173	Piriyapatna (Rural)	618262	0	0	0	0	0	0	0	Yes	Yes	Yes	Yes
174	Thimakapura	618263	0	0	0	0	0	0	0	Yes	Yes	Yes	Yes
175	Begur	618264	0	0	0	0	0	0	0	Yes	Yes	Yes	Yes
176	Kalethimmanahalli	618265	0	0	0	0	0	0	0	No	Yes	Yes	Yes
177	Sulagodu	618266	0	0	0	0	0	0	0	Yes	Yes	Yes	Yes



**Village Directory**  
**Land use( as in 2009)**

Availability of drinking water - (Yes / No)		Availability of toilet & others (Yes / No)						Communication and transport facilities (If amenities available code -Yes is given except for Village Pin Code ,If not available within the village , the distance range code viz; a for < 5 Kms, b for 5-10 Kms and c for 10+ kms of nearest place where facility is available is given).							
Spring	River / Canal	Tank / Pond / Lake	Others	Community toilet including bath.	Community toilet excluding bath.	Rural sanitary mart or sanitary hardware outlet available near the village.	Community bio- gas or recycle of waste for productive use.	Post office(PO)	Sub post office (SPO)	Post & Telegraph office (P&TO)	Village Pin Code	Telephones (Land lines)	Public call office (PCO)	Mobile phone coverage	Location code no.
43	44	45	46	47	48	49	50	51	52	53	54	55	56	57	3
<b>Location Code:0137</b>															
No	No	No	No	No	Yes	No	No	b	a	a	571426	Yes	b	Yes	618240
No	No	No	No	No	Yes	No	No	b	b	b	571107	Yes	Yes	Yes	618241
No	No	No	No	No	No	No	No	b	Yes	Yes	571107	Yes	Yes	b	618242
No	No	No	No	No	No	No	No	c	a	a	571107	Yes	b	Yes	618243
No	No	No	No	No	Yes	No	No	c	a	a	571107	Yes	Yes	Yes	618244
No	No	No	No	No	No	No	No	c	a	c	571107	Yes	b	Yes	618245
Un-inhabited															618246
No	No	No	No	No	No	No	No	b	b	b	571107	Yes	b	Yes	618247
No	No	No	No	No	No	No	No	c	b	c	571107	Yes	Yes	b	618248
No	No	No	No	No	Yes	No	No	a	a	a	571107	Yes	a	Yes	618249
No	No	No	No	No	No	No	No	a	a	b	571107	Yes	Yes	Yes	618250
No	No	No	No	No	No	No	No	b	b	b	571107	Yes	Yes	Yes	618251
No	No	No	No	No	No	No	No	b	Yes	Yes	571107	Yes	Yes	Yes	618252
No	No	No	No	No	No	No	No	b	b	b	571107	Yes	a	Yes	618253
No	No	No	No	No	No	No	No	c	a	c	571107	Yes	a	a	618254
No	No	No	No	No	No	No	No	b	b	b	571107	Yes	b	Yes	618255
No	No	No	No	No	Yes	No	No	b	a	b	571107	b	b	Yes	618256
No	No	No	No	No	No	No	No	c	a	a	571107	Yes	a	a	618257
No	No	No	No	No	No	No	No	b	Yes	Yes	571107	Yes	Yes	Yes	618258
No	No	No	No	No	No	No	No	a	a	a	571107	Yes	a	a	618259
No	No	Yes	No	No	No	No	No	a	a	a	571107	Yes	a	Yes	618260
No	No	No	No	No	No	No	No	a	a	a	571107	Yes	Yes	Yes	618261
No	No	No	No	No	Yes	Yes	No	a	b	Yes	571107	Yes	b	a	618262
No	No	No	No	No	No	No	No	a	a	a	571107	Yes	a	a	618263
No	No	No	No	No	No	No	No	b	a	a	571107	Yes	a	Yes	618264
No	No	No	No	No	No	No	No	c	a	a	571107	Yes	a	a	618265
No	No	No	No	No	Yes	No	No	b	b	b	571107	Yes	b	Yes	618266

Communication and transport facilities (If amenities available code - Yes is given except for Village Pin Code ,If not available within the village , the distance range code viz; a for < 5 Kms, b for 5-10 Kms and c for 10+ kms of nearest place where facility is available is given).

Sl.no	Name of the village	Location code no.	Internet cafes/ Common service centre (CSC)	Private courier facility	Bus service (Public & Private)	Railway stations	Auto/Modified Autos	Taxis and Vans	Tractors	Cycle-pulled rickshaws(Manual & Machine driven)	Carts driven by animals	Sea /River ferry service
1	2	3	58	59	60	61	62	63	64	65	66	67
Name of CD Block:-Piriyapatna												
151	Kundanahalli	618240	b	b	Yes	c	Yes	b	b	b	Yes	c
152	Mallinathapura	618241	b	b	Yes	c	a	b	Yes	b	Yes	c
153	Hunasavadi	618242	b	Yes	Yes	Yes	b	Yes	b	b	Yes	c
154	Kamanahalli	618243	c	c	Yes	c	a	c	b	c	Yes	c
155	Boothanahalli	618244	c	c	Yes	c	Yes	Yes	Yes	c	Yes	c
156	Koralahosahalli	618245	c	c	Yes	c	a	Yes	Yes	c	Yes	c
157	Lingapura Forest	618246	Un-inhabited									
158	Ayarabeedu	618247	c	c	Yes	c	b	c	Yes	c	Yes	c
159	Bemmathi	618248	c	c	Yes	c	b	Yes	a	c	Yes	c
160	Ilapura	618249	c	c	Yes	c	a	c	Yes	c	Yes	c
161	Belathur	618250	a	a	Yes	b	b	a	b	a	Yes	c
162	Chittenahalli	618251	b	b	Yes	c	b	b	b	b	Yes	c
163	Chowdenahalli	618252	b	b	Yes	b	b	b	c	b	Yes	c
164	Channenahalli	618253	b	b	Yes	c	b	b	b	b	Yes	c
165	Naralapura	618254	c	c	Yes	c	a	c	Yes	c	a	c
166	Kirangoor	618255	b	b	Yes	c	b	b	Yes	b	Yes	c
167	Lingapura	618256	b	b	Yes	b	Yes	b	Yes	b	Yes	c
168	Rajivagrama	618257	c	c	Yes	c	b	Yes	Yes	c	Yes	c
169	Muthur	618258	b	b	Yes	c	Yes	Yes	Yes	b	Yes	c
170	Magali	618259	a	a	Yes	c	Yes	Yes	Yes	a	Yes	c
171	Halepetekantapura	618260	a	a	Yes	c	a	a	a	a	Yes	c
172	Haravemallarajapatna	618261	a	a	Yes	c	a	a	Yes	a	Yes	c
173	Piriyapatna (Rural)	618262	a	a	Yes	c	b	Yes	Yes	b	Yes	c
174	Thimakapura	618263	a	a	Yes	c	a	a	Yes	a	Yes	c
175	Begur	618264	b	b	Yes	c	Yes	Yes	Yes	b	Yes	c
176	Kalethimmanahalli	618265	c	c	Yes	c	a	c	Yes	c	Yes	c
177	Sulagodu	618266	b	b	Yes	c	b	b	Yes	b	b	c

**Village Directory**

**Land use( as in 2009)**

Village connected to highways,village roads, banks & credit societies  
(If amenities available code -Yes is given, If not available within the  
village , the distance range code viz; a for < 5 Kms, b for 5-10 Kms  
and c for 10+ kms of nearest place where facility is given).

Availability of miscellaneous  
facilities (If amenities available  
code -Yes is given, If not available  
within the village , the distance  
range code viz; a for < 5 Kms, b  
for 5-10 Kms and c for 10+ kms  
of nearest place where facility is  
available is given).

Connected to national highway(NH)	Connected to state highway(SH)	Connected to major district road (MDR)	Connected to others district road	Pucca roads	Kutchcha roads	Water bounded macadam(WBM) roads	Navigable waterway (river/canal)(NW)	Footpaths (FP)	Commercial & Co-operative Banks	ATM	Agricultural Credit Societies	Self-Help Group (SHG)	Public distribution system (PDS) shop	Mandis / Regular market	Weekly Haat	Location code no.
68	69	70	71	72	73	74	75	76	77	78	79	80	81	82	83	3
<b>Location Code:0137</b>																
c	Yes	Yes	Yes	Yes	Yes	Yes	b	Yes	b	b	b	Yes	a	b	b	618240
c	Yes	Yes	Yes	Yes	Yes	Yes	b	Yes	b	b	b	Yes	a	b	b	618241
a	Yes	b	b	Yes	Yes	Yes	b	Yes	a	b	b	Yes	Yes	b	b	618242
c	c	c	c	Yes	Yes	Yes	b	Yes	b	b	b	a	a	b	b	618243
c	c	c	c	Yes	Yes	Yes	Yes	Yes	b	b	a	Yes	a	b	b	618244
c	c	c	c	Yes	Yes	Yes	a	Yes	b	b	b	Yes	a	a	b	618245
Un-inhabited																618246
c	Yes	Yes	Yes	Yes	Yes	Yes	b	Yes	b	b	b	Yes	a	b	a	618247
c	c	c	c	a	Yes	a	a	Yes	a	b	b	Yes	a	b	b	618248
c	c	Yes	Yes	Yes	Yes	Yes	b	Yes	b	b	b	Yes	a	a	b	618249
c	a	Yes	Yes	Yes	Yes	Yes	b	Yes	a	a	a	Yes	a	a	b	618250
c	Yes	Yes	Yes	Yes	Yes	Yes	a	Yes	Yes	b	b	Yes	a	b	b	618251
c	Yes	Yes	Yes	Yes	Yes	Yes	Yes	Yes	b	b	b	Yes	a	b	b	618252
c	b	Yes	Yes	Yes	Yes	Yes	c	Yes	b	b	b	Yes	a	b	b	618253
Yes	c	Yes	Yes	Yes	Yes	Yes	a	Yes	b	b	a	Yes	a	c	b	618254
c	b	Yes	Yes	Yes	Yes	Yes	b	Yes	b	b	b	Yes	a	b	b	618255
c	b	b	b	b	Yes	b	c	Yes	b	a	b	Yes	a	a	b	618256
c	c	Yes	Yes	Yes	Yes	Yes	b	Yes	b	b	c	Yes	a	c	b	618257
c	b	Yes	Yes	Yes	Yes	Yes	b	Yes	Yes	b	Yes	Yes	Yes	b	b	618258
c	a	Yes	Yes	Yes	Yes	Yes	a	Yes	a	a	a	Yes	a	a	b	618259
c	Yes	Yes	Yes	Yes	Yes	Yes	a	Yes	a	a	a	Yes	a	a	b	618260
c	Yes	a	a	Yes	b	b	b	Yes	a	a	a	Yes	a	a	b	618261
c	b	b	a	Yes	Yes	Yes	a	Yes	Yes	a	a	Yes	a	a	b	618262
c	a	Yes	Yes	Yes	Yes	Yes	b	Yes	a	a	a	Yes	a	a	b	618263
c	b	Yes	Yes	Yes	Yes	Yes	b	Yes	b	b	b	Yes	a	b	b	618264
c	c	c	c	Yes	Yes	Yes	c	Yes	b	b	b	Yes	a	c	b	618265
c	b	Yes	Yes	Yes	Yes	Yes	a	Yes	b	b	b	Yes	a	b	b	618266

Availability of miscellaneous facilities (If amenities available code -Yes is given, If not available within the village , the distance range code viz; a for < 5 Kms, b for 5-10 Kms and c for 10+ kms of nearest place where facility is available is given).

Sl.no	Name of the village	Location code no.	Agricultural marketing society	Integrated Child Development Scheme (Nutritional Centres)	Anganwadi Centre (Nutritional Centres)	Others (Nutritional Centres)	ASHA (Accredited Social Health Activist)	Community centre with/without TV	Sports Field,	Sports Club / Recreation Centre	Cinema / Video Hall	Public Library	Public Reading Room	Newspaper Supply	Assembly Polling station	Birth & Death Registration Office
1	2	3	84	85	86	87	88	89	90	91	92	93	94	95	96	97
<b>Name of CD Block:-Piriyapatna</b>																
151	Kundanahalli	618240	b	Yes	Yes	a	a	b	b	b	b	a	a	Yes	Yes	Yes
152	Mallinathapura	618241	b	Yes	Yes	a	a	b	b	b	b	a	a	Yes	Yes	Yes
153	Hunasavadi	618242	b	Yes	Yes	a	Yes	b	b	b	b	Yes	Yes	Yes	Yes	Yes
154	Kamanahalli	618243	c	a	a	a	a	a	b	c	c	a	a	a	a	Yes
155	Boothanahalli	618244	c	Yes	Yes	a	Yes	a	b	c	c	a	a	Yes	Yes	Yes
156	Koralahosahalli	618245	c	a	a	a	a	c	b	c	c	a	a	a	a	Yes
157	Lingapura Forest	618246	Un-inhabited													
158	Ayarabeedu	618247	c	Yes	Yes	a	Yes	c	b	c	c	a	a	Yes	Yes	Yes
159	Bemmathi	618248	c	Yes	Yes	c	a	c	b	c	c	a	a	Yes	Yes	Yes
160	Ilapura	618249	c	Yes	Yes	b	a	b	b	b	b	a	a	Yes	Yes	Yes
161	Belathur	618250	a	Yes	Yes	a	a	a	b	b	a	a	a	Yes	Yes	Yes
162	Chittenahalli	618251	b	Yes	Yes	b	a	b	b	b	b	a	Yes	Yes	Yes	Yes
163	Chowdenahalli	618252	b	Yes	Yes	b	a	b	b	b	b	a	a	Yes	Yes	Yes
164	Channenahalli	618253	b	Yes	Yes	b	a	b	b	b	b	a	a	Yes	Yes	Yes
165	Naralapura	618254	c	Yes	Yes	c	a	a	b	c	c	a	a	Yes	Yes	Yes
166	Kirangoor	618255	b	Yes	Yes	b	a	b	b	b	b	a	a	Yes	Yes	Yes
167	Lingapura	618256	b	Yes	Yes	b	a	b	b	c	b	a	a	Yes	Yes	Yes
168	Rajivagrama	618257	c	Yes	Yes	c	Yes	c	b	c	c	a	a	Yes	Yes	Yes
169	Muthur	618258	b	Yes	Yes	b	Yes	b	b	b	b	Yes	Yes	Yes	Yes	Yes
170	Magali	618259	a	Yes	Yes	a	a	a	a	b	a	a	a	Yes	Yes	Yes
171	Halepetekantapura	618260	a	a	a	a	a	a	a	b	a	a	a	a	a	Yes
172	Haravemallarajapatna	618261	a	Yes	Yes	a	a	a	a	b	a	a	a	Yes	Yes	Yes
173	Piriyapatna (Rural)	618262	a	Yes	Yes	a	a	a	b	b	a	a	Yes	Yes	Yes	Yes
174	Thimakapura	618263	a	Yes	Yes	a	a	a	a	b	a	a	a	Yes	Yes	Yes
175	Begur	618264	b	Yes	Yes	b	a	b	b	b	b	a	a	Yes	Yes	Yes
176	Kalethimmanahalli	618265	c	Yes	Yes	c	a	a	b	c	c	a	a	a	a	Yes
177	Sulagodu	618266	b	Yes	Yes	b	a	b	b	b	b	a	a	Yes	a	Yes

**Village Directory**  
**Land use( as in 2009)**

Availability of electricity (Yes/No)				Land Use									
				Nearest Town	Area under different types of land use ( in hectares rounded up to one decimal place)								
Power Supply for Domestic Use (ED)	Power Supply for Agricultural Use (EAG)	Power Supply for Commercial Use (EC)	Power Supply for All Uses (EA)	Name	Distance range code i.e. a for < 5 Kms, b for 5-10 Kms and c for 10+ kms .	Forests	Area under Non- agricultural Uses	Barren and Un-cultivable land	Permanent Pastures and Other Grazing Lands	Land Under Miscellaneous Tree Crops etc.	Culturable Waste Land	Location code no.	
98	99	100	101	102	103	104	105	106	107	108	109	3	
<b>Location Code:0137</b>													
No	No	No	Yes	PIRIYAPATNA	b	0	10.2	17.1	0	0	0.4	618240	
No	No	No	Yes	PIRIYAPATNA	b	0	17.4	17	49.4	0	0.5	618241	
No	No	No	Yes	PIRIYAPATNA	b	0	124.8	0	0	0.6	0	618242	
No	No	No	Yes	PIRIYAPATNA	c	0	5	14.8	0	0	0	618243	
No	No	No	Yes	PIRIYAPATNA	c	0	8.1	21.8	0	0	0	618244	
No	No	No	Yes	PIRIYAPATNA	c	0	10.1	16.8	0	0	0	618245	
			Un-inhabited			0	0	0	0	0	0	618246	
No	No	No	Yes	PIRIYAPATNA	c	0	76.1	0	314.7	0	0	618247	
No	No	No	Yes	PIRIYAPATNA	c	0	5.6	36.6	3	56.8	0	618248	
No	No	No	Yes	PIRIYAPATNA	c	0	67.3	0.2	0	0	0	618249	
No	No	No	Yes	PIRIYAPATNA	a	0	54.9	0	0	0	0	618250	
No	No	No	Yes	PIRIYAPATNA	b	0	71.6	0	0	0	0	618251	
No	No	No	Yes	PIRIYAPATNA	b	0	26.4	0	0	0	0	618252	
No	No	No	Yes	PIRIYAPATNA	b	0	169.6	0	0	0	0	618253	
No	No	No	Yes	PIRIYAPATNA	c	0	9.9	17.4	0	0	0	618254	
No	No	No	Yes	PIRIYAPATNA	b	0	81.6	0	0	0	0	618255	
No	No	No	Yes	PIRIYAPATNA	b	0	165.9	0	0	0	0	618256	
No	No	No	Yes	PIRIYAPATNA	c	98.4	2	32.2	0.7	0	0	618257	
No	No	No	Yes	PIRIYAPATNA	b	0	17.5	4.2	0	0	0	618258	
No	No	No	Yes	PIRIYAPATNA	a	0	6.7	16.3	0	0	0	618259	
No	No	No	Yes	PIRIYAPATNA	a	0	45.4	0	0	0	0	618260	
No	No	No	Yes	PIRIYAPATNA	a	0	36.8	0	0	0	0	618261	
No	No	No	Yes	PIRIYAPATNA		0	1.5	1.7	0	0	6.1	618262	
No	No	No	Yes	PIRIYAPATNA	a	0	13.3	3.6	0.4	0	0	618263	
No	No	No	Yes	PIRIYAPATNA	b	0	3.2	23.6	0	0	5.8	618264	
No	No	No	Yes	PIRIYAPATNA	c	180.9	5.3	54.3	0	0	0	618265	
No	No	No	Yes	PIRIYAPATNA	b	43.3	6.1	36.8	0	0	0	618266	

Sl.no	Name of the village	Location code no.	Land Use					Area irrigated by source (in hectare).				
			Area under different types of land use ( in hectares rounded up to one decimal place)					Canals ( C )	Wells/Tube-wells(W/TW)	Tanks/Lakes(T/L)	Water Falls(WF)	Others(O)
			Fallow lands other than current fallows	Current Fallows	Net Area Sown	Total Irrigated Land Area	Total Un-irrigated Land Area					
1	2	3	110	111	112	113	114	115	116	117	118	119
<b>Name of CD Block:-Piriyapatna</b>												
151	Kundanahalli	618240	0	0	231	107	124	0	80.6	26.4	0	0
152	Mallinathapura	618241	0	0	208.6	106.1	102.5	0	80.9	25.2	0	0
153	Hunasavadi	618242	0	0	346.4	76.5	269.9	0	0	8.1	68.4	0
154	Kamanahalli	618243	0	0	103.4	53.7	49.7	0	20.2	33.4	0	0
155	Boothanahalli	618244	0	0	131.1	71	60.1	0	20.2	50.8	0	0
156	Koralahosahalli	618245	0	0	126.1	18.5	107.6	0	5.1	13.5	0	0
157	Lingapura Forest	618246	0	0	0	0	0	0	0	0	0	0
158	Ayarabeedu	618247	0	0	118.2	18.2	99.9	0	18.2	0	0	0
159	Bemmathi	618248	0	0	130.6	56.8	73.8	0	28.8	28	0	0
160	Ilapura	618249	0	0	106	3.2	102.8	0	3.2	0	0	0
161	Belathur	618250	0	0	270.8	49.7	221.1	0	0	49.7	0	0
162	Chittenahalli	618251	0	0	201	40	161	0	28	12	0	0
163	Chowdenahalli	618252	0	0	70.4	32.7	37.7	0	32.7	0	0	0
164	Channnahalli	618253	0	0	227.6	36	191.5	0	36	0	0	0
165	Naralapura	618254	0	0	247.9	161.9	86	0	128.5	33.3	0	0
166	Kirangoor	618255	0	0	122.4	38.5	84	0	38.5	0	0	0
167	Lingapura	618256	0	0	181.1	35	146.1	0	35	0	0	0
168	Rajivagrama	618257	0	0	299	80.9	218.1	0	78.8	0	2.1	0
169	Muthur	618258	0	0	406.4	115.4	291	0	0	60.7	54.7	0
170	Magali	618259	0	0	154.6	40.5	114.1	0	38.6	1.8	0	0
171	Halepetekantapura	618260	0	0	139.2	17.4	121.8	0	17.4	0	0	0
172	Haravemallarajapatna	618261	0	0	323	38.5	284.6	0	38.5	0	0	0
173	Piriyapatna (Rural)	618262	0	0	110.2	30.3	79.9	0	30.3	0	0	0
174	Thimakapura	618263	0	0	251.2	20.2	231	0	20.2	0	0	0
175	Begur	618264	0	0	196.3	80.9	115.4	0	0	48.7	32.3	0
176	Kalethimmanahalli	618265	0	0	130.7	70.9	59.8	0	40.4	30.5	0	0
177	Sulagodu	618266	0	0	131.8	36.4	95.3	0	20.2	0	16.2	0

**Village Directory**  
**Land use( as in 2009)**

**Name of three most important commodities manufactured**

First	Second	Third	Name of the village	Location code no.
120	121	122	2	3
<b>Location Code:0137</b>				
-	-	-	Kundanahalli	618240
-	-	-	Mallinathapura	618241
-	-	-	Hunasavadi	618242
-	-	-	Kamanahalli	618243
-	-	-	Boothanahalli	618244
-	-	-	Koralahosahalli	618245
	Un-inhabited		Lingapura Forest	618246
-	-	-	Ayarabeedu	618247
-	-	-	Bemmathi	618248
-	-	-	Ilapura	618249
-	-	-	Belathur	618250
-	-	-	Chittenahalli	618251
-	-	-	Chowdenahalli	618252
-	-	-	Channenahalli	618253
-	-	-	Naralapura	618254
-	-	-	Kirangoor	618255
-	-	-	Lingapura	618256
-	-	-	Rajivagrama	618257
-	-	-	Muthur	618258
-	-	-	Magali	618259
-	-	-	Halepetekantapura	618260
-	-	-	Haravemallarajapatna	618261
-	-	-	Piriyapatna (Rural)	618262
-	-	-	Thimakapura	618263
-	-	-	Begur	618264
-	-	-	Kalethimmanahalli	618265
-	-	-	Sulagodu	618266

Number of educational amenities available. (If not available within the village, the distance range code viz; a for < 5 Kms, b for 5-10 Kms and c for 10+ kms of nearest place where facility is available is given).

Sl.no	Name of the village	Location code no.	Total area of the village ( in hectares rounded up to one decimal place)	Total population ( 2011 census )	Number of households (2011 census)	Pre-Primary school (PP)	Primary school (P)	Middle school (M)	Secondary School (S)	Senior Secondary school (SS)	Degree college of arts science & commerce (ASC)	Engineering college(EC)	Medical college (MC)	Management institute (MI)
1	2	3	4	5	6	7	8	9	10	11	12	13	14	15
<b>Name of CD Block:-Piriyapatna</b>														
178	Kogilavadi	618267	281.9	687	163	b	4	1	b	b	b	c	c	c
179	Chowthi	618268	408.3	1173	289	b	1	1	b	b	b	c	c	c
180	Habatoor	618269	709.7	2172	550	b	3	1	b	b	b	c	c	c
181	Ankanahalli	618270	283.4	1717	341	a	2	2	a	a	a	c	c	c
182	Rajapura	618271	226.3	973	223	1	2	a	a	a	a	a	a	c
183	Abbur	618272	272	1373	292	a	1	1	a	a	a	c	b	c
184	Tatanahalli	618273	269.9	789	175	a	1	1	a	a	a	c	c	c
185	Harilapura	618274	398.3	716	152	b	1	a	b	b	b	c	c	c
186	Hunasekuppe	618275	230.1	709	158	b	1	b	b	b	b	b	b	c
187	Ichanahalli	618276	328.4	173	33	a	b	b	b	b	a	c	b	c
188	Mummadikaval	618277	463.7	781	179	b	1	b	b	b	b	c	c	c
189	Laxmipura	618278	395	682	170	a	2	a	a	b	b	c	b	c
190	Anechowkur Forest	618279	3154	0	0							Un-inhabited		
191	Abbalathi	618280	349.9	518	127	a	1	1	1	b	b	c	c	c
192	Malangi	618281	517.7	1544	393	b	2	2	b	b	b	c	b	c
193	Chowkur	618282	320.3	742	188	b	1	a	a	a	b	c	b	c
194	Halasoor	618283	85	24	9	b	a	a	a	b	b	c	c	c
195	Sathyagalakaval	618284	330.5	709	149	b	2	b	b	b	b	c	c	c
196	Sathyagala	618285	507.1	1656	363	b	2	1	b	b	b	c	c	c
197	Bekya	618286	290.3	917	224	b	1	1	c	c	c	c	c	c
198	Ittagalli	618287	233.2	822	183	1	1	a	a	c	c	c	c	c
199	Panchavalli	618288	399.6	2009	445	2	3	2	1	b	b	c	c	c
200	Uthenahalli	618289	725.8	1812	419	a	2	a	a	c	c	c	c	c
201	Alalur	618290	548.7	522	122	1	1	a	a	b	b	c	c	c
202	Muddanahalli *	618291	281.4	0	0							Un-inhabited		
203	Kachuvanahalli Jungle	618292	1832	0	0							Un-inhabited		
<b>Block Total</b>			<b>80819.7</b>	<b>226391</b>	<b>50044</b>	<b>33</b>	<b>309</b>	<b>152</b>	<b>51</b>	<b>19</b>	<b>2</b>	<b>0</b>	<b>0</b>	<b>0</b>



Number of educational amenities available. (If not available within the village , the distance range code viz; a for < 5 Kms, b for 5-10 Kms and c for 10+ kms of nearest place where facility is available is given).

Number of Medical Amenities available. (If not available within the village , the distance range code viz; a for < 5 Kms, b for 5-10 Kms and c for 10+ kms of nearest place where facility is available is given).

Polytechnic (Pt)	Vocational training school /ITI	Non-formal training centre (NFTC)	Special school for disabled (SSD)	Others (specify)	Community health centre (CHC)	Primary health centre (PHC)	Primary health sub centre (PHS)	Maternity and child welfare centre (MCW)	T.B. clinic (TBC)	Hospital-allopathic (HA)	Hospital-alternative medicine (HO)	Dispensary (D)	Veterinary hospital (VH)	Mobile health clinic(MHC)	Family welfare centre (FWC)	Location code no.
16	17	18	19	20	21	22	23	24	25	26	27	28	29	30	31	3
Location Code:0137																
b	b	b	c	b	b	b	b	b	b	b	b	b	b	b	b	618267
b	b	b	c	b	b	b	b	b	b	b	b	b	b	c	b	618268
b	b	b	c	b	b	l	b	l	l	b	b	b	b	c	b	618269
a	a	a	c	a	a	a	l	a	a	a	c	a	a	c	l	618270
a	a	a	c	a	a	a	a	a	a	a	a	a	a	c	a	618271
a	a	a	c	a	a	b	b	b	b	a	a	a	a	a	b	618272
a	a	a	c	a	a	b	b	b	b	a	a	a	a	a	b	618273
b	b	b	c	b	b	c	b	c	c	b	b	b	b	b	b	618274
b	b	b	c	b	b	b	b	b	b	b	c	b	b	c	b	618275
a	b	a	c	a	a	b	b	b	b	a	b	a	a	b	b	618276
b	b	b	c	b	b	b	b	b	b	b	b	b	b	c	b	618277
b	b	b	c	b	b	b	b	b	b	b	b	b	b	c	b	618278
Un-inhabited																618279
b	b	b	c	b	b	b	b	b	b	b	b	b	b	c	b	618280
b	b	b	c	b	b	b	l	b	b	b	b	b	b	c	l	618281
b	b	b	c	b	b	a	b	a	a	b	b	a	a	c	b	618282
b	b	b	c	b	b	a	b	a	a	b	b	b	a	c	b	618283
b	b	b	b	b	b	c	b	c	c	b	b	b	b	c	b	618284
b	b	b	c	b	b	b	l	b	b	b	b	b	b	c	l	618285
c	c	c	c	c	c	b	b	b	b	c	c	c	c	c	b	618286
c	c	c	c	c	c	c	a	c	c	c	c	a	a	c	a	618287
b	b	b	c	b	b	b	l	b	b	b	b	l	l	c	l	618288
c	c	c	c	c	c	c	a	c	c	c	c	a	a	c	a	618289
b	b	b	c	b	b	b	a	b	b	b	b	a	a	c	a	618290
Un-inhabited																618291
Un-inhabited																618292
<b>0</b>	<b>4</b>	<b>0</b>	<b>0</b>	<b>2</b>	<b>0</b>	<b>19</b>	<b>60</b>	<b>19</b>	<b>19</b>	<b>0</b>	<b>0</b>	<b>4</b>	<b>24</b>	<b>1</b>	<b>60</b>	

			Number of Non-Government Medical Amenities available.							Availability of drinking water - (Yes / No)			
Sl.no	Name of the village	Location code no.	Charitable non Govt. hospital/Nursing home.	Medical practitioner with MBBS Degree	Medical practitioner with other degree	Medical practitioner with no degree	Traditional practitioner and faith healer .	Medicine Shop	Others	Tap water (Treated/Untreated)	Well water (Covered / Uncovered well)	Hand Pump	Tube wells / Bore well
1	2	3	32	33	34	35	36	37	38	39	40	41	42
<b>Name of CD Block:-Piriyapatna</b>													
178	Kogilavadi	618267	0	0	0	0	0	0	0	Yes	Yes	Yes	Yes
179	Chowthi	618268	0	0	1	0	0	0	0	Yes	Yes	Yes	Yes
180	Habatoor	618269	0	0	0	0	0	0	0	Yes	Yes	Yes	Yes
181	Ankanahalli	618270	0	0	0	0	0	0	0	Yes	Yes	Yes	Yes
182	Rajapura	618271	0	0	0	0	0	0	0	Yes	Yes	Yes	Yes
183	Abbur	618272	0	0	1	0	0	0	0	Yes	No	Yes	Yes
184	Tatanahalli	618273	0	0	0	0	0	0	0	Yes	No	Yes	Yes
185	Harilapura	618274	0	0	0	0	0	0	0	Yes	No	Yes	Yes
186	Hunasekuppe	618275	0	0	0	0	0	0	0	Yes	Yes	Yes	Yes
187	Ichanahalli	618276	0	0	0	0	0	0	0	Yes	Yes	Yes	Yes
188	Mummadikaval	618277	0	0	0	0	0	0	0	Yes	Yes	Yes	Yes
189	Laxmipura	618278	0	0	0	0	0	0	0	Yes	Yes	Yes	Yes
190	Anechowkur Forest	618279	Un-inhabited										
191	Abbalathi	618280	0	0	0	0	0	0	0	Yes	Yes	Yes	Yes
192	Malangi	618281	0	0	0	0	0	0	0	Yes	Yes	Yes	Yes
193	Chowkur	618282	0	0	0	0	0	0	0	Yes	Yes	Yes	Yes
194	Halasoor	618283	0	0	0	0	0	0	0	No	Yes	Yes	Yes
195	Sathyagalakaval	618284	0	0	0	0	0	0	0	Yes	Yes	Yes	Yes
196	Sathyagala	618285	0	0	0	0	0	0	0	Yes	Yes	Yes	Yes
197	Bekya	618286	0	0	0	0	0	0	0	Yes	No	Yes	Yes
198	Ittagalli	618287	0	0	0	0	0	0	0	Yes	Yes	Yes	Yes
199	Panchavalli	618288	0	0	0	0	0	0	0	Yes	Yes	Yes	Yes
200	Uthenahalli	618289	0	0	1	0	0	0	0	Yes	Yes	Yes	Yes
201	Alalur	618290	0	0	0	0	0	0	0	Yes	Yes	Yes	Yes
202	Muddanahalli *	618291	Un-inhabited										
203	Kachuvanahalli Jungle	618292	Un-inhabited										
<b>Block Total</b>			<b>0</b>	<b>12</b>	<b>29</b>	<b>0</b>	<b>0</b>	<b>15</b>	<b>2</b>	<b>191</b>	<b>179</b>	<b>196</b>	<b>188</b>

**Village Directory**  
**Land use( as in 2009)**

Availability of drinking water - (Yes / No)				Availability of toilet & others (Yes / No)				Communication and transport facilities (If amenities available code -Yes is given except for Village Pin Code ,If not available within the village , the distance range code viz; a for < 5 Kms, b for 5-10 Kms and c for 10+ kms of nearest place where facility is available is given).								
Spring	River / Canal	Tank / Pond / Lake	Others	Community toilet including bath.	Community toilet excluding bath.	Rural sanitary mart or sanitary hardware outlet available near the village.	Community bio- gas or recycle of waste for productive use.	Post office(PO)	Sub post office (SPO)	Post & Telegraph office (P&TO)	Village Pin Code	Telephones (Land lines)	Public call office (PCO)	Mobile phone coverage	Location code no.	
43	44	45	46	47	48	49	50	51	52	53	54	55	56	57	3	
<b>Location Code:0137</b>																
No	No	No	No	No	No	No	No	b	b	b	571107	Yes	b	b	618267	
No	No	No	No	No	No	No	No	b	Yes	Yes	571107	Yes	Yes	b	618268	
No	No	No	No	No	No	No	No	b	Yes	Yes	571107	Yes	b	Yes	618269	
No	No	No	No	No	No	No	No	a	Yes	Yes	571107	Yes	Yes	Yes	618270	
No	No	Yes	No	No	No	No	No	a	a	a	571107	Yes	Yes	Yes	618271	
No	No	Yes	No	No	No	No	No	a	a	a	571107	Yes	Yes	Yes	618272	
No	No	Yes	No	No	No	No	No	a	a	a	571107	Yes	Yes	Yes	618273	
No	No	Yes	No	No	No	No	No	b	b	b	571107	Yes	Yes	Yes	618274	
No	No	Yes	No	No	No	No	No	b	b	b	571107	Yes	Yes	Yes	618275	
No	No	No	No	No	No	No	No	a	b	b	571426	Yes	Yes	Yes	618276	
No	No	Yes	No	No	No	No	No	b	b	b	571107	Yes	Yes	Yes	618277	
No	No	No	No	No	No	No	No	b	a	b	571426	Yes	b	Yes	618278	
															618279	
Un-inhabited																
No	No	No	No	No	No	No	No	b	b	b	571107	Yes	Yes	Yes	618280	
No	No	No	No	No	No	No	No	b	Yes	Yes	571105	Yes	Yes	Yes	618281	
No	No	No	No	No	No	No	No	a	Yes	Yes	571125	Yes	Yes	Yes	618282	
No	No	No	No	No	No	No	No	b	a	b	571105	Yes	a	Yes	618283	
No	No	Yes	No	No	No	No	No	a	a	b	571105	Yes	Yes	Yes	618284	
No	No	Yes	No	No	Yes	No	No	a	a	b	571105	Yes	Yes	Yes	618285	
No	No	Yes	No	No	No	No	No	b	b	c	571107	Yes	Yes	Yes	618286	
No	No	No	No	No	No	No	No	Yes	a	Yes	571105	Yes	Yes	Yes	618287	
No	No	No	No	No	No	No	No	b	Yes	Yes	571105	Yes	Yes	Yes	618288	
No	No	No	No	No	No	No	No	c	a	c	571105	Yes	Yes	Yes	618289	
No	No	No	No	No	No	No	No	b	a	b	571105	Yes	Yes	Yes	618290	
															618291	
Un-inhabited																
															618292	
<b>2</b>	<b>42</b>	<b>93</b>	<b>4</b>	<b>0</b>	<b>44</b>	<b>14</b>	<b>0</b>	<b>11</b>	<b>40</b>	<b>62</b>	<b>196</b>	<b>191</b>	<b>115</b>	<b>162</b>		

Communication and transport facilities (If amenities available code - Yes is given except for Village Pin Code ,If not available within the village , the distance range code viz; a for < 5 Kms, b for 5-10 Kms and c for 10+ kms of nearest place where facility is available is given).

Sl.no	Name of the village	Location code no.	Internet cafes/ Common service centre (CSC)	Private courier facility	Bus service (Public & Private)	Railway stations	Auto/Modified Autos	Taxis and Vans	Tractors	Cycle-pulled rickshaws(Manual & Machine driven)	Carts driven by animals	Sea /River ferry service
1	2	3	58	59	60	61	62	63	64	65	66	67
Name of CD Block:-Piriyapatna												
178	Kogilavadi	618267	b	b	Yes	c	b	b	Yes	b	b	c
179	Chowthi	618268	b	b	Yes	c	b	b	Yes	b	Yes	c
180	Habatoor	618269	b	b	Yes	c	b	b	Yes	b	Yes	c
181	Ankanahalli	618270	a	a	Yes	c	a	a	Yes	a	Yes	c
182	Rajapura	618271	a	a	Yes	c	a	a	c	a	Yes	c
183	Abbur	618272	a	a	Yes	a	a	a	Yes	Yes	Yes	c
184	Tatanahalli	618273	a	a	Yes	c	a	a	Yes	a	Yes	c
185	Harilapura	618274	b	b	Yes	c	b	b	Yes	b	Yes	c
186	Hunasekuppe	618275	b	b	Yes	c	b	b	Yes	b	Yes	c
187	Ichanahalli	618276	a	a	Yes	c	b	a	c	a	Yes	c
188	Mummadikaval	618277	b	b	Yes	c	b	b	Yes	b	Yes	c
189	Laxmipura	618278	b	b	Yes	c	b	b	Yes	b	Yes	c
190	Anechowkur Forest	618279	Un-inhabited									
191	Abbalathi	618280	b	b	Yes	c	b	b	Yes	b	Yes	c
192	Malangi	618281	b	b	Yes	c	b	b	Yes	b	Yes	c
193	Chowkur	618282	b	b	Yes	c	a	b	Yes	b	Yes	c
194	Halasoor	618283	b	b	Yes	c	b	b	b	b	Yes	c
195	Sathyagalakaval	618284	b	b	Yes	c	b	b	Yes	b	Yes	c
196	Sathyagala	618285	b	b	Yes	c	b	b	Yes	b	Yes	c
197	Bekya	618286	c	c	Yes	c	b	c	Yes	c	Yes	c
198	Ittagalli	618287	c	c	Yes	a	a	c	Yes	c	Yes	c
199	Panchavalli	618288	b	b	Yes	c	Yes	Yes	Yes	Yes	Yes	c
200	Uthenahalli	618289	c	c	Yes	c	a	c	Yes	c	Yes	c
201	Alalur	618290	b	b	Yes	c	a	b	Yes	b	Yes	c
202	Muddanahalli *	618291	Un-inhabited									
203	Kachuvanahalli Jungle	618292	Un-inhabited									
<b>Block Total</b>			<b>5</b>	<b>10</b>	<b>196</b>	<b>6</b>	<b>63</b>	<b>60</b>	<b>166</b>	<b>5</b>	<b>170</b>	<b>0</b>

**Village Directory**

**Land use( as in 2009)**

Village connected to highways,village roads, banks & credit societies  
(If amenities available code -Yes is given, If not available within the  
village , the distance range code viz; a for < 5 Kms, b for 5-10 Kms  
and c for 10+ kms of nearest place where facility is available is given).

Availability of miscellaneous  
facilities (If amenities available  
code -Yes is given, If not available  
within the village , the distance  
range code viz; a for < 5 Kms, b  
for 5-10 Kms and c for 10+ kms  
of nearest place where facility is  
available is given).

Connected to national highway(NH)	Connected to state highway(SH)	Connected to major district road (MDR)	Connected to others district road	Pucca roads	Kutchcha roads	Water bounded macadam(WBM) roads	Navigable waterway (river/canal)(NW)	Footpaths (FP)	Commercial & Co-operative Banks	ATM	Agricultural Credit Societies	Self-Help Group (SHG)	Public distribution system (PDS) shop	Mandis / Regular market	Weekly Haat	Location code no.
68	69	70	71	72	73	74	75	76	77	78	79	80	81	82	83	3
<b>Location Code:0137</b>																
c	b	Yes	Yes	Yes	Yes	Yes	c	Yes	b	b	b	Yes	a	b	b	618267
c	b	Yes	Yes	Yes	Yes	Yes	c	Yes	b	b	b	Yes	Yes	b	b	618268
c	b	Yes	Yes	Yes	Yes	Yes	c	Yes	b	b	b	Yes	Yes	b	b	618269
c	Yes	Yes	Yes	Yes	Yes	Yes	c	Yes	a	a	a	Yes	Yes	a	a	618270
c	Yes	Yes	Yes	Yes	Yes	Yes	c	Yes	a	a	a	Yes	a	Yes	a	618271
c	Yes	a	a	Yes	Yes	a	a	Yes	Yes	Yes	a	Yes	Yes	a	a	618272
c	Yes	a	a	Yes	Yes	a	a	Yes	a	a	a	Yes	a	a	a	618273
c	b	b	b	Yes	Yes	a	a	Yes	b	b	b	Yes	a	b	b	618274
c	b	b	Yes	Yes	Yes	Yes	b	Yes	b	b	b	Yes	a	b	b	618275
c	Yes	Yes	Yes	Yes	Yes	Yes	b	Yes	a	a	a	Yes	a	a	b	618276
c	Yes	Yes	Yes	Yes	Yes	Yes	b	Yes	b	b	b	Yes	a	b	b	618277
c	b	Yes	Yes	Yes	Yes	Yes	b	Yes	b	b	b	Yes	a	b	b	618278
Un-inhabited																618279
c	b	Yes	Yes	Yes	Yes	Yes	c	Yes	b	b	b	Yes	a	b	b	618280
c	Yes	Yes	Yes	Yes	Yes	Yes	a	Yes	b	b	b	Yes	Yes	b	b	618281
c	Yes	Yes	Yes	Yes	Yes	Yes	c	Yes	a	a	b	Yes	a	b	b	618282
c	b	b	b	Yes	Yes	Yes	c	Yes	b	b	a	a	a	b	b	618283
c	b	b	b	Yes	Yes	b	b	Yes	a	b	b	Yes	a	b	b	618284
c	Yes	b	b	Yes	Yes	b	b	Yes	a	b	b	Yes	Yes	b	b	618285
c	Yes	c	c	Yes	Yes	b	b	Yes	a	a	a	Yes	a	b	b	618286
c	Yes	Yes	Yes	Yes	Yes	Yes	c	Yes	a	b	a	Yes	a	c	b	618287
c	Yes	Yes	Yes	Yes	Yes	Yes	b	Yes	Yes	Yes	Yes	Yes	Yes	b	b	618288
c	Yes	Yes	Yes	Yes	Yes	Yes	b	Yes	a	b	a	Yes	Yes	c	a	618289
c	Yes	Yes	Yes	Yes	Yes	Yes	a	Yes	a	b	a	Yes	a	b	a	618290
Un-inhabited																618291
Un-inhabited																618292
2	42	94	111	184	195	137	24	196	30	6	27	185	74	6	5	

Availability of miscellaneous facilities (If amenities available code -Yes is given, If not available within the village , the distance range code viz; a for < 5 Kms, b for 5-10 Kms and c for 10+ kms of nearest place where facility is available is given).

Sl.no	Name of the village	Location code no.	Agricultural marketing society	Integrated Child Development Scheme (Nutritional Centres)	Anganwadi Centre (Nutritional Centres)	Others (Nutritional Centres)	ASHA (Accredited Social Health Activist)	Community centre with/without TV	Sports Field,	Sports Club / Recreation Centre	Cinema / Video Hall	Public Library	Public Reading Room	Newspaper Supply	Assembly Polling station	Birth & Death Registration Office
1	2	3	84	85	86	87	88	89	90	91	92	93	94	95	96	97
<b>Name of CD Block:-Piriyapatna</b>																
178	Kogilavadi	618267	b	Yes	Yes	b	a	b	b	b	b	a	a	Yes	Yes	Yes
179	Chowthi	618268	b	Yes	Yes	b	Yes	b	b	b	b	a	a	Yes	Yes	Yes
180	Habatoor	618269	b	Yes	Yes	b	Yes	b	b	b	b	a	a	Yes	Yes	Yes
181	Ankanahalli	618270	a	Yes	Yes	a	Yes	a	a	a	a	a	a	Yes	Yes	Yes
182	Rajapura	618271	a	Yes	Yes	a	a	a	a	a	a	a	a	Yes	Yes	Yes
183	Abbur	618272	a	Yes	Yes	a	Yes	a	a	a	a	a	a	Yes	Yes	Yes
184	Tatanahalli	618273	a	Yes	Yes	a	a	a	a	a	a	a	a	Yes	Yes	Yes
185	Harilapura	618274	b	Yes	Yes	b	a	a	b	b	b	a	a	Yes	Yes	Yes
186	Hunasekuppe	618275	b	Yes	Yes	b	a	a	b	b	b	a	a	a	Yes	Yes
187	Ichanahalli	618276	a	a	a	a	a	a	b	b	a	a	a	a	a	Yes
188	Mummadikaval	618277	b	Yes	Yes	b	a	b	b	b	b	a	a	Yes	Yes	Yes
189	Laxmipura	618278	b	Yes	Yes	b	a	b	b	b	b	a	a	Yes	Yes	Yes
190	Anechowkur Forest	618279	Un-inhabited													
191	Abbalathi	618280	b	Yes	Yes	b	a	b	a	b	b	a	a	a	Yes	Yes
192	Malangi	618281	b	Yes	Yes	b	Yes	b	b	b	b	Yes	Yes	Yes	Yes	Yes
193	Chowkur	618282	b	Yes	Yes	b	a	b	b	b	a	a	a	a	Yes	Yes
194	Halasoor	618283	b	a	a	a	a	a	a	b	b	a	a	a	a	Yes
195	Sathyagalakaval	618284	b	Yes	Yes	a	a	a	b	b	b	a	a	Yes	Yes	Yes
196	Sathyagala	618285	b	Yes	Yes	a	Yes	a	b	b	b	a	a	Yes	Yes	Yes
197	Bekya	618286	c	Yes	Yes	a	Yes	a	b	c	c	a	a	Yes	Yes	Yes
198	Ittagalli	618287	c	Yes	Yes	a	a	a	b	c	c	a	a	Yes	Yes	Yes
199	Panchavalli	618288	b	Yes	Yes	a	Yes	a	b	b	b	Yes	Yes	Yes	Yes	Yes
200	Uthenahalli	618289	c	Yes	Yes	a	Yes	a	b	c	c	a	a	Yes	Yes	Yes
201	Alalur	618290	b	Yes	Yes	a	a	b	b	b	b	a	a	Yes	Yes	Yes
202	Muddanahalli *	618291	Un-inhabited													
203	Kachuvanahalli Jungle	618292	Un-inhabited													
<b>Block Total</b>			<b>0</b>	<b>176</b>	<b>176</b>	<b>5</b>	<b>98</b>	<b>15</b>	<b>3</b>	<b>1</b>	<b>3</b>	<b>27</b>	<b>44</b>	<b>165</b>	<b>161</b>	<b>196</b>

**Village Directory**  
**Land use( as in 2009)**

Availability of electricity (Yes/No)				Land Use										
				Nearest Town	Area under different types of land use ( in hectares rounded up to one decimal place)									
Power Supply for Domestic Use (ED)	Power Supply for Agricultural Use (EAG)	Power Supply for Commercial Use (EC)	Power Supply for All Uses (EA)	Name	Distance range code i.e. a for < 5 Kms, b for 5-10 Kms and c for 10+ kms .	Forests	Area under Non- agricultural Uses	Barren and Un-cultivable land	Permanent Pastures and Other Grazing Lands	Land Under Miscellaneous Tree Crops etc.	Culturable Waste Land	Location code no.		
98	99	100	101	102	103	104	105	106	107	108	109	3		
<b>Location Code:0137</b>														
No	No	No	Yes	PIRIYAPATNA	b	6.9	4.2	31.2	0	0	0	618267		
No	No	No	Yes	PIRIYAPATNA	b	0	6.8	25	0	0	0	618268		
No	No	No	Yes	PIRIYAPATNA	b	318.9	17.8	20.2	0	0	0	618269		
No	No	No	Yes	PIRIYAPATNA	a	0	0.4	1.1	12.9	0	0	618270		
No	No	No	Yes	PIRIYAPATNA	a	0	41.3	0	0	0	0	618271		
No	No	No	Yes	PIRIYAPATNA	a	0	45.4	0	0.1	0	0	618272		
No	No	No	Yes	PIRIYAPATNA	a	0	38.5	0	0	0.6	0	618273		
No	No	No	Yes	PIRIYAPATNA	b	0	29.9	0.2	0	1.6	0	618274		
No	No	No	Yes	PIRIYAPATNA	b	0	53.6	0.2	0	0	0	618275		
No	No	No	Yes	PIRIYAPATNA	a	0	84.4	0	0.5	0	0	618276		
No	No	No	Yes	PIRIYAPATNA	b	0	59	0	0	0	0	618277		
No	No	No	Yes	PIRIYAPATNA	b	127.9	5.1	24.4	0	0	0	618278		
			Un-inhabited			0	0	0	0	0	0	618279		
No	No	No	Yes	PIRIYAPATNA	b	0	225.3	0	0.2	0	0	618280		
No	No	No	Yes	PIRIYAPATNA	b	107.3	250.9	0	0	0	0	618281		
No	No	No	Yes	PIRIYAPATNA	b	0	202.9	0	0	0	6.5	618282		
No	No	No	Yes	PIRIYAPATNA	b	0	9.8	0	0	0	0.3	618283		
No	No	No	Yes	PIRIYAPATNA	b	0	9.8	0	0	0	0	618284		
No	No	No	Yes	PIRIYAPATNA	b	0	63.4	0	0.2	0	0	618285		
No	No	No	Yes	PIRIYAPATNA	c	0	21.1	0.9	0	0	0	618286		
No	No	No	Yes	PIRIYAPATNA	c	0	2.2	8.1	0	0	0	618287		
No	No	No	Yes	PIRIYAPATNA	b	0	12.2	53.3	0	0	0	618288		
No	No	No	Yes	PIRIYAPATNA	c	179.9	15.2	172.2	0	0	0	618289		
No	No	No	Yes	PIRIYAPATNA	b	92.4	4.7	219.2	0	0	0	618290		
			Un-inhabited			0	0	0	0	0	0	618291		
			Un-inhabited			0	0	0	0	0	0	618292		
<b>0</b>	<b>0</b>	<b>0</b>	<b>196</b>	<b>0</b>	<b>0</b>	<b>4809.3</b>	<b>7701.6</b>	<b>4063.5</b>	<b>602.3</b>	<b>349.2</b>	<b>985</b>			

Sl.no	Name of the village	Location code no.	Land Use					Area irrigated by source (in hectare).				
			Fallow lands other than current fallows	Current Fallows	Net Area Sown	Total Irrigated Land Area	Total Un-irrigated Land Area	Canals ( C )	Wells/Tube-wells(W/TW)	Tanks/Lakes(T/L)	Water Falls(WF)	Others(O)
1	2	3	110	111	112	113	114	115	116	117	118	119
<b>Name of CD Block:-Piriyapatna</b>												
178	Kogilavadi	618267	0	0	239.5	72.8	166.7	0	0	32.4	40.5	0
179	Chowthi	618268	0	0	376.6	60.7	315.9	0	60.7	0	0	0
180	Habatoor	618269	0	0	352.8	121	231.8	0	85	36	0	0
181	Ankanahalli	618270	0	0	269	101.9	167.2	0	75.9	26	0	0
182	Rajapura	618271	0	0	185	6.7	178.4	0	6.7	0	0	0
183	Abbur	618272	0.5	0	226	24	202	0	14.3	5.7	4	0
184	Tatanahalli	618273	0.3	0	230.6	55.5	175.1	0	5.2	50.3	0	0
185	Harilapura	618274	0.6	0	366	7.9	358.1	0	5.7	2.2	0	0
186	Hunasekuppe	618275	0	0	176.3	18.3	158	0	18.3	0	0	0
187	Ichanahalli	618276	0	0	243.5	21	222.5	0	0	21	0	0
188	Mummadikaval	618277	0	0	404.7	26.7	378	0	26.7	0	0	0
189	Laxmipura	618278	0	0	237.6	80.9	156.7	0	72.6	8.4	0	0
190	Anechowkur Forest	618279	0	0	0	0	0	0	0	0	0	0
191	Abbalathi	618280	0	0	124.4	14.7	109.8	0	14.7	0	0	0
192	Malangi	618281	0	0	159.4	18.2	141.2	0	18.2	0	0	0
193	Chowkur	618282	0	0	110.9	3.1	107.9	0	3.1	0	0	0
194	Halasoor	618283	0	0	74.8	2.7	72.2	0	2.7	0	0	0
195	Sathyagalakaval	618284	0	0	320.6	8.5	312.2	0	8.5	0	0	0
196	Sathyagala	618285	0	0	443.4	33.3	410.1	0	5.8	27.5	0	0
197	Bekya	618286	0	0	268.4	22	246.4	0	9.8	12.1	0	0
198	Ittagalli	618287	0	0	223	61.1	161.8	0	54	7.1	0	0
199	Panchavalli	618288	0	0	334.1	123.5	210.6	0	115.5	8	0	0
200	Uthenahalli	618289	0	0	358.6	165.9	192.6	0	159.2	6.7	0	0
201	Alalur	618290	0	0	232.4	87.2	145.2	0	64.8	22.4	0	0
202	Muddanahalli *	618291	0	0	0	0	0	0	0	0	0	0
203	Kachuvanahalli Jungle	618292	0	0	0	0	0	0	0	0	0	0
<b>Block Total</b>			<b>14.2</b>	<b>12.9</b>	<b>56217.3</b>	<b>11003</b>	<b>45214.3</b>	<b>1361.3</b>	<b>5906.2</b>	<b>3452.9</b>	<b>251.7</b>	



**Village Directory**  
**Land use( as in 2009)**

**Name of three most important commodities manufactured**

First	Second	Third	Name of the village	Location code no.
120	121	122	2	3
<b>Location Code:0137</b>				
-	-	-	Kogilavadi	618267
-	-	-	Chowthi	618268
-	-	-	Habatoor	618269
-	-	-	Ankanahalli	618270
-	-	-	Rajapura	618271
-	-	-	Abbur	618272
-	-	-	Tatanahalli	618273
-	-	-	Harilapura	618274
-	-	-	Hunasekuppe	618275
-	-	-	Ichanahalli	618276
-	-	-	Mummadikaval	618277
-	-	-	Laxmipura	618278
	Un-inhabited		Anechowkur Forest	618279
-	-	-	Abbalathi	618280
-	-	-	Malangi	618281
-	-	-	Chowkur	618282
-	-	-	Halasoor	618283
-	-	-	Sathyagalakaval	618284
-	-	-	Sathyagala	618285
-	-	-	Bekya	618286
-	-	-	Ittagalli	618287
-	-	-	Panchavalli	618288
-	-	-	Uthenahalli	618289
-	-	-	Alalur	618290
	Un-inhabited		Muddanahalli *	618291
	Un-inhabited		Kachuvanahalli Jungle	618292
-	-	-		

Number of educational amenities available. (If not available within the village, the distance range code viz; a for < 5 Kms, b for 5-10 Kms and c for 10+ kms of nearest place where facility is available is given).

Sl.no	Name of the village	Location code no.	Total area of the village ( in hectares rounded up to one decimal place)	Total population ( 2011 census )	Number of households (2011 census)	Pre-Primary school (PP)	Primary school (P)	Middle school (M)	Secondary School (S)	Senior Secondary school (SS)	Degree college of arts science & commerce (ASC)	Engineering college(EC)	Medical college (MC)	Management institute (MI)
1	2	3	4	5	6	7	8	9	10	11	12	13	14	15
<b>Name of CD Block:-Hunsur</b>														
1	Ramenahalli	618293	702.2	1997	431	a	2	2	a	b	b	c	c	c
2	Harave	618294	790.8	2378	564	2	4	2	2	b	b	c	c	c
3	Marur	618295	998.4	2101	472	1	5	1	a	1	c	c	c	c
4	Hirikyathanahalli	618296	374.7	2754	658	3	3	2	1	c	c	c	c	c
5	Sheerenahalli	618297	419.6	1354	291	1	1	1	a	a	c	c	c	c
6	Manchabayanahalli	618298	496.1	1947	430	1	1	1	a	a	b	c	c	c
7	Jabagere	618299	564.9	3000	698	a	2	1	a	a	b	c	c	c
8	Chikkadiganahalli	618300	185.7	584	129	1	1	1	a	a	a	c	c	c
9	Keriyuru	618301	455.7	983	248	a	2	a	a	a	b	c	c	c
10	Machabayanahalli	618302	395.7	936	222	a	2	a	a	c	b	c	c	c
11	Mulluru	618303	306.5	1727	415	1	3	1	1	b	b	c	c	c
12	Hulyalu	618304	221.4	748	190	2	1	a	a	b	b	c	c	c
13	Gavadagere	618305	382.6	3448	876	1	3	2	2	2	1	c	c	c
14	Manuganahalli	618306	242.5	197	47	1	1	1	a	a	a	c	c	c
15	Mylamburu	618307	312.2	987	234	1	1	1	a	b	b	c	b	c
16	Honnenahalli	618308	235.8	351	88	1	2	1	b	b	b	c	b	c
17	Marurkaval	618309	332.5	158	37	a	1	a	a	b	b	c	c	c
18	Chittikyathanahalli	618310	142.6	770	171	1	1	1	a	c	c	c	c	c
19	Mullur	618311	202.1	0	0						Un-inhabited			
20	Moduru	618312	742.7	2506	574	c	1	1	b	b	c	c	b	c
21	Modursannena Hallikaval	618313	248.8	0	0						Un-inhabited			
22	Sannenahalli	618314	225.9	479	98	a	1	a	b	b	b	c	c	c
23	Thippalapura	618315	163.8	979	206	a	1	1	b	b	b	c	c	c
24	Madapura	618316	196	39	9	a	b	a	b	b	b	c	c	c
25	Belthur	618317	306.3	39	10	a	a	a	a	a	a	c	c	c

Number of educational amenities available. (If not available within the village , the distance range code viz; a for < 5 Kms, b for 5-10 Kms and c for 10+ kms of nearest place where facility is available is given).

Number of Medical Amenities available. (If not available within the village , the distance range code viz; a for < 5 Kms, b for 5-10 Kms and c for 10+ kms of nearest place where facility is available is given).

Polytechnic (Pt)	Vocational training school /ITI	Non-formal training centre (NFTC)	Special school for disabled (SSD)	Others (specify)	Community health centre (CHC)	Primary health centre (PHC)	Primary health sub centre (PHS)	Maternity and child welfare centre (MCW)	T.B. clinic (TBC)	Hospital-allopathic (HA)	Hospital-alternative medicine (HO)	Dispensary (D)	Veterinary hospital (VH)	Mobile health clinic(MHC)	Family welfare centre (FWC)	Location code no.
16	17	18	19	20	21	22	23	24	25	26	27	28	29	30	31	3
Location Code:0138																
c	b	c	c	c	c	a	a	a	a	a	a	c	a	c	a	618293
c	c	c	c	c	c	c	l	c	c	c	c	l	b	c	l	618294
c	c	c	c	c	a	b	l	b	b	c	c	c	b	c	l	618295
c	c	c	c	c	c	l	l	l	l	c	c	c	l	c	l	618296
c	a	c	c	c	c	c	a	c	c	c	c	c	a	c	a	618297
b	a	b	c	b	b	a	l	a	a	b	b	b	a	c	l	618298
b	a	b	c	b	a	b	l	b	b	b	c	l	a	c	l	618299
a	a	a	c	a	a	a	a	a	a	a	c	a	a	c	a	618300
b	a	b	c	c	a	a	b	a	a	b	c	b	a	c	b	618301
b	b	b	c	b	a	a	a	a	a	a	a	b	a	c	a	618302
b	b	b	c	b	b	l	l	l	l	b	c	b	b	c	l	618303
b	b	b	c	b	b	a	a	a	a	b	b	b	a	b	a	618304
b	l	b	c	b	b	l	l	l	l	b	c	b	b	c	l	618305
b	a	b	c	b	b	a	l	a	a	b	b	b	a	c	l	618306
b	b	b	c	b	a	c	b	c	c	b	c	b	a	c	b	618307
b	b	b	c	b	b	a	a	a	a	b	c	b	a	a	a	618308
b	b	b	c	b	a	a	a	a	a	b	c	b	a	b	a	618309
c	c	c	c	c	c	b	b	b	b	c	c	c	b	c	b	618310
Un-inhabited																618311
c	c	c	c	c	b	b	l	b	b	b	b	b	b	b	l	618312
Un-inhabited																618313
b	b	b	c	b	b	b	b	b	b	b	b	b	b	b	b	618314
b	b	b	c	b	b	b	l	b	b	b	b	b	b	c	l	618315
b	b	b	c	b	b	b	b	b	b	b	b	b	a	b	b	618316
a	a	a	c	a	a	a	b	a	a	a	a	a	a	a	b	618317

			Number of Non-Government Medical Amenities available.							Availability of drinking water - (Yes / No)			
Sl.no	Name of the village	Location code no.	Charitable non Govt. hospital/Nursing home.	Medical practitioner with MBBS Degree	Medical practitioner with other degree	Medical practitioner with no degree	Traditional practitioner and faith healer .	Medicine Shop	Others	Tap water (Treated/Untreated)	Well water (Covered / Uncovered well)	Hand Pump	Tube wells / Bore well
1	2	3	32	33	34	35	36	37	38	39	40	41	42
<b>Name of CD Block:-Hunsur</b>													
1	Ramenahalli	618293	0	0	1	0	0	0	0	Yes	Yes	Yes	Yes
2	Harave	618294	0	0	0	0	0	0	0	Yes	Yes	Yes	Yes
3	Marur	618295	0	0	0	0	0	0	0	Yes	Yes	Yes	Yes
4	Hirikyathanahalli	618296	0	0	0	0	0	0	0	Yes	Yes	Yes	Yes
5	Sheerenahalli	618297	0	0	1	0	0	0	0	Yes	Yes	Yes	Yes
6	Manchabayanahalli	618298	0	0	0	0	0	0	0	Yes	Yes	Yes	Yes
7	Jabagere	618299	0	0	0	0	0	0	0	Yes	Yes	Yes	Yes
8	Chikkadiganahalli	618300	0	0	0	0	0	0	0	Yes	Yes	Yes	Yes
9	Keriyuru	618301	0	0	0	0	0	0	0	Yes	Yes	Yes	No
10	Machabayanahalli	618302	0	0	0	0	0	0	0	Yes	Yes	Yes	Yes
11	Mulluru	618303	0	0	0	0	0	0	0	Yes	Yes	Yes	Yes
12	Hulyalu	618304	0	0	0	0	0	0	0	Yes	Yes	Yes	Yes
13	Gavadagere	618305	0	0	0	0	0	1	0	Yes	Yes	Yes	Yes
14	Manuganahalli	618306	0	0	0	0	0	0	0	Yes	Yes	Yes	Yes
15	Mylamburu	618307	0	0	0	0	0	0	0	Yes	Yes	Yes	Yes
16	Honnenahalli	618308	0	0	0	0	0	0	0	Yes	Yes	Yes	Yes
17	Marurkaval	618309	0	0	0	0	0	0	0	No	No	Yes	No
18	Chittikyathanahalli	618310	0	0	0	0	0	0	0	Yes	Yes	Yes	Yes
19	Mullur	618311	Un-inhabited										
20	Moduru	618312	0	0	0	0	0	0	0	Yes	Yes	Yes	Yes
21	Modursannena Hallikaval	618313	Un-inhabited										
22	Sannenahalli	618314	0	0	0	0	0	0	0	Yes	Yes	Yes	Yes
23	Thippalapura	618315	0	0	0	0	0	0	0	Yes	Yes	Yes	Yes
24	Madapura	618316	0	0	0	0	0	0	0	No	No	No	No
25	Belthur	618317	0	0	0	0	0	0	0	No	No	No	Yes

**Village Directory**  
**Land use( as in 2009)**

Availability of drinking water - (Yes / No)				Availability of toilet & others (Yes / No)				Communication and transport facilities (If amenities available code -Yes is given except for Village Pin Code ,If not available within the village , the distance range code viz; a for < 5 Kms, b for 5-10 Kms and c for 10+ kms of nearest place where facility is available is given).								
Spring	River / Canal	Tank / Pond / Lake	Others	Community toilet including bath.	Community toilet excluding bath.	Rural sanitary mart or sanitary hardware outlet available near the village.	Community bio- gas or recycle of waste for productive use.	Post office(PO)	Sub post office (SPO)	Post & Telegraph office (P&TO)	Village Pin Code	Telephones (Land lines)	Public call office (PCO)	Mobile phone coverage	Location code no.	
43	44	45	46	47	48	49	50	51	52	53	54	55	56	57	3	
<b>Location Code:0138</b>																
No	Yes	No	No	Yes	No	No	No	c	a	a	571134	Yes	Yes	Yes	618293	
No	Yes	No	No	No	No	No	No	c	Yes	Yes	571134	Yes	a	Yes	618294	
No	No	Yes	No	No	No	No	No	c	a	c	571134	Yes	b	Yes	618295	
No	Yes	Yes	No	No	No	No	No	c	Yes	Yes	571134	Yes	b	Yes	618296	
No	No	No	No	No	No	No	No	c	a	c	571134	Yes	a	b	618297	
No	No	No	No	No	No	No	No	b	a	a	571610	Yes	a	Yes	618298	
No	No	No	No	No	No	No	No	a	a	b	571610	Yes	Yes	Yes	618299	
No	Yes	No	No	No	No	No	No	a	Yes	Yes	571610	Yes	Yes	Yes	618300	
No	No	No	No	No	No	No	No	a	a	a	571610	Yes	Yes	Yes	618301	
No	No	No	No	No	No	No	No	a	a	c	571610	Yes	Yes	Yes	618302	
No	No	Yes	No	No	No	No	No	Yes	a	Yes	571610	Yes	Yes	Yes	618303	
No	No	No	No	No	No	No	No	a	a	a	571610	Yes	Yes	Yes	618304	
No	No	Yes	No	No	No	No	No	Yes	a	Yes	571610	Yes	Yes	Yes	618305	
No	No	No	No	No	No	No	No	b	a	a	571610	Yes	a	Yes	618306	
No	Yes	Yes	No	No	No	No	No	b	Yes	Yes	571105	Yes	a	b	618307	
No	No	Yes	No	No	No	No	No	b	Yes	Yes	571105	Yes	b	b	618308	
No	No	No	No	No	No	No	No	b	a	b	571134	Yes	b	b	618309	
No	Yes	Yes	No	No	No	No	No	c	a	c	571134	Yes	b	b	618310	
															Un-inhabited	618311
No	No	Yes	No	No	Yes	No	No	b	Yes	Yes	571134	Yes	Yes	Yes	618312	
															Un-inhabited	618313
No	Yes	Yes	No	No	Yes	No	No	b	a	b	571432	Yes	a	Yes	618314	
No	Yes	Yes	No	No	Yes	No	No	b	a	b	571134	Yes	Yes	Yes	618315	
No	No	No	Yes	No	No	No	No	b	b	b	571134	b	b	Yes	618316	
No	Yes	No	No	No	No	No	No	a	a	a	571107	Yes	a	a	618317	

Communication and transport facilities (If amenities available code - Yes is given except for Village Pin Code ,If not available within the village , the distance range code viz; a for < 5 Kms, b for 5-10 Kms and c for 10+ kms of nearest place where facility is available is given).

Sl.no	Name of the village	Location code no.	Internet cafes/ Common service centre (CSC)	Private courier facility	Bus service (Public & Private)	Railway stations	Auto/Modified Autos	Taxis and Vans	Tractors	Cycle-pulled rickshaws(Manual & Machine driven)	Carts driven by animals	Sea /River ferry service
1	2	3	58	59	60	61	62	63	64	65	66	67
Name of CD Block:-Hunsur												
1	Ramenahalli	618293	c	c	Yes	c	Yes	Yes	Yes	c	Yes	c
2	Harave	618294	c	c	Yes	c	a	Yes	Yes	c	Yes	c
3	Marur	618295	c	c	Yes	c	b	c	Yes	c	Yes	c
4	Hirikyathanahalli	618296	c	c	Yes	c	b	c	Yes	c	Yes	c
5	Sheerenahalli	618297	c	c	Yes	c	Yes	c	a	c	Yes	c
6	Manchabayanahalli	618298	b	b	Yes	b	Yes	b	b	b	Yes	c
7	Jabagere	618299	b	b	Yes	b	Yes	b	Yes	Yes	Yes	c
8	Chikkadiganahalli	618300	a	a	Yes	a	Yes	Yes	a	Yes	Yes	c
9	Keriyuru	618301	b	b	Yes	b	Yes	b	Yes	Yes	Yes	c
10	Machabayanahalli	618302	b	b	Yes	c	b	b	c	Yes	Yes	c
11	Mulluru	618303	b	b	Yes	b	b	Yes	b	Yes	Yes	c
12	Hulyalu	618304	b	b	Yes	b	b	b	b	Yes	Yes	c
13	Gavadagere	618305	b	b	Yes	b	b	b	Yes	Yes	a	c
14	Manuganahalli	618306	b	b	Yes	b	b	b	a	b	Yes	c
15	Mylamburu	618307	b	b	Yes	c	b	b	Yes	b	Yes	c
16	Honnenahalli	618308	b	b	Yes	c	a	b	b	b	Yes	c
17	Marurkaval	618309	b	b	Yes	c	b	b	b	b	Yes	c
18	Chittikyathanahalli	618310	c	c	Yes	c	b	c	Yes	c	Yes	c
19	Mullur	618311										
Un-inhabited												
20	Moduru	618312	c	c	Yes	c	b	Yes	Yes	c	Yes	c
21	Modursannena Hallikaval	618313										
Un-inhabited												
22	Sannnahalli	618314	b	b	Yes	c	b	b	Yes	b	Yes	c
23	Thippalapura	618315	b	b	Yes	c	b	b	Yes	b	Yes	c
24	Madapura	618316	b	b	Yes	b	Yes	b	Yes	b	Yes	c
25	Belthur	618317	a	a	Yes	a	a	a	a	a	a	c

**Village Directory**

**Land use( as in 2009)**

Village connected to highways,village roads, banks & credit societies  
(If amenities available code -Yes is given, If not available within the  
village , the distance range code viz; a for < 5 Kms, b for 5-10 Kms  
and c for 10+ kms of nearest place where facility is available is given).

Availability of miscellaneous  
facilities (If amenities available  
code -Yes is given, If not available  
within the village , the distance  
range code viz; a for < 5 Kms, b  
for 5-10 Kms and c for 10+ kms  
of nearest place where facility is  
available is given).

Connected to national highway(NH)	Connected to state highway(SH)	Connected to major district road (MDR)	Connected to others district road	Pucca roads	Kutchcha roads	Water bounded macadam(WBM) roads	Navigable waterway (river/canal)(NW)	Footpaths (FP)	Commercial & Co- operative Banks	ATM	Agricultural Credit Societies	Self-Help Group (SHG)	Public distribution system (PDS) shop	Mandis / Regular market	Weekly Haat	Location code no.
68	69	70	71	72	73	74	75	76	77	78	79	80	81	82	83	3
<b>Location Code:0138</b>																
c	c	c	c	Yes	Yes	Yes	a	Yes	b	b	b	Yes	Yes	b	b	618293
c	c	c	c	a	Yes	Yes	a	Yes	a	b	b	Yes	Yes	b	Yes	618294
c	c	c	c	Yes	Yes	b	c	Yes	b	b	b	Yes	Yes	c	b	618295
c	Yes	c	c	Yes	Yes	b	c	Yes	b	a	Yes	Yes	Yes	b	b	618296
c	Yes	c	c	Yes	Yes	Yes	b	Yes	a	b	a	Yes	Yes	c	b	618297
c	b	b	b	Yes	Yes	Yes	b	Yes	a	b	a	Yes	Yes	b	b	618298
b	b	b	b	Yes	Yes	b	c	Yes	b	b	b	Yes	Yes	Yes	b	618299
a	a	Yes	Yes	Yes	Yes	b	b	Yes	a	a	a	Yes	a	a	a	618300
b	b	b	b	Yes	Yes	b	b	Yes	b	b	b	Yes	a	b	b	618301
c	b	b	b	Yes	Yes	a	Yes	Yes	b	b	b	Yes	a	b	b	618302
c	b	b	b	Yes	Yes	Yes	Yes	Yes	b	b	b	Yes	Yes	b	b	618303
c	b	b	b	b	Yes	b	Yes	Yes	b	b	b	Yes	a	b	b	618304
b	b	b	b	Yes	Yes	Yes	b	Yes	Yes	Yes	Yes	Yes	Yes	Yes	b	618305
c	b	b	b	Yes	Yes	Yes	b	Yes	b	b	b	Yes	a	b	b	618306
c	Yes	b	b	Yes	Yes	b	Yes	Yes	b	b	b	Yes	a	b	b	618307
b	Yes	b	b	Yes	Yes	a	Yes	Yes	b	b	a	Yes	a	b	b	618308
c	b	b	b	b	Yes	b	b	Yes	a	b	a	a	a	b	b	618309
c	c	c	c	Yes	Yes	a	b	Yes	b	b	b	Yes	a	b	a	618310
Un-inhabited																618311
c	c	c	c	Yes	Yes	Yes	Yes	Yes	Yes	b	Yes	Yes	Yes	b	b	618312
Un-inhabited																618313
c	b	b	b	Yes	Yes	Yes	b	Yes	b	b	b	Yes	a	b	b	618314
c	b	b	b	Yes	Yes	Yes	Yes	Yes	b	b	b	Yes	a	b	b	618315
b	b	b	b	b	Yes	b	c	Yes	b	b	b	a	a	b	b	618316
c	Yes	a	a	Yes	Yes	a	b	Yes	a	a	a	a	a	a	b	618317

Availability of miscellaneous facilities (If amenities available code -Yes is given, If not available within the village , the distance range code viz; a for < 5 Kms, b for 5-10 Kms and c for 10+ kms of nearest place where facility is available is given).

Sl.no	Name of the village	Location code no.	Agricultural marketing society	Integrated Child Development Scheme (Nutritional Centres)	Anganwadi Centre (Nutritional Centres)	Others (Nutritional Centres)	ASHA (Accredited Social Health Activist)	Community centre with/without TV	Sports Field,	Sports Club / Recreation Centre	Cinema / Video Hall	Public Library	Public Reading Room	Newspaper Supply	Assembly Polling station	Birth & Death Registration Office
1	2	3	84	85	86	87	88	89	90	91	92	93	94	95	96	97
<b>Name of CD Block:-Hunsur</b>																
1	Ramenahalli	618293	c	Yes	Yes	a	Yes	b	b	c	b	a	a	Yes	Yes	Yes
2	Harave	618294	c	Yes	Yes	a	Yes	b	b	c	b	Yes	Yes	Yes	Yes	Yes
3	Marur	618295	c	Yes	Yes	c	Yes	b	b	c	c	Yes	Yes	Yes	Yes	Yes
4	Hirikyathanahalli	618296	c	Yes	Yes	c	Yes	Yes	b	c	c	Yes	Yes	Yes	Yes	Yes
5	Sheerenahalli	618297	c	Yes	Yes	c	Yes	b	b	c	c	a	a	Yes	Yes	Yes
6	Manchabayanahalli	618298	b	Yes	Yes	b	Yes	b	b	b	b	a	a	Yes	Yes	Yes
7	Jabagere	618299	b	Yes	Yes	b	Yes	Yes	b	b	b	Yes	Yes	Yes	Yes	Yes
8	Chikkadiganahalli	618300	a	Yes	Yes	a	a	a	a	a	a	a	a	a	Yes	Yes
9	Keriyuru	618301	b	Yes	Yes	b	Yes	b	b	b	b	a	a	Yes	Yes	Yes
10	Machabayanahalli	618302	b	Yes	Yes	b	a	b	b	c	b	a	a	Yes	Yes	Yes
11	Mulluru	618303	b	Yes	Yes	b	Yes	b	b	b	b	Yes	Yes	Yes	Yes	Yes
12	Hulyalu	618304	b	Yes	Yes	b	a	b	b	b	b	a	a	Yes	Yes	Yes
13	Gavadagere	618305	b	Yes	Yes	b	Yes	Yes	Yes	b	b	Yes	Yes	Yes	Yes	Yes
14	Manuganahalli	618306	b	a	a	b	a	b	b	b	b	a	a	a	a	Yes
15	Mylamburu	618307	b	Yes	Yes	b	Yes	b	b	b	b	a	a	Yes	Yes	Yes
16	Honnenahalli	618308	b	Yes	Yes	b	a	b	b	b	b	a	a	a	a	Yes
17	Marurkaval	618309	b	a	a	b	a	b	b	b	b	a	a	a	a	Yes
18	Chittikyathanahalli	618310	c	Yes	Yes	b	a	c	b	c	c	a	a	Yes	Yes	Yes
19	Mullur	618311	Un-inhabited													
20	Moduru	618312	c	Yes	Yes	b	Yes	Yes	b	c	c	Yes	Yes	Yes	Yes	Yes
21	Modursannena Hallikaval	618313	Un-inhabited													
22	Sannenahalli	618314	b	Yes	Yes	b	a	b	b	b	b	a	a	a	Yes	Yes
23	Thippalapura	618315	b	Yes	Yes	b	Yes	b	b	b	b	a	a	Yes	Yes	Yes
24	Madapura	618316	b	a	a	b	a	b	b	b	b	a	a	a	a	Yes
25	Belthur	618317	a	a	a	a	a	a	b	b	a	a	a	a	a	Yes



**Village Directory**  
**Land use( as in 2009)**

Availability of electricity (Yes/No)				Land Use								
				Nearest Town	Area under different types of land use ( in hectares rounded up to one decimal place)							
Power Supply for Domestic Use (ED)	Power Supply for Agricultural Use (EAG)	Power Supply for Commercial Use (EC)	Power Supply for All Uses (EA)	Name	Distance range code i.e. a for < 5 Kms, b for 5-10 Kms and c for 10+ kms .	Forests	Area under Non- agricultural Uses	Barren and Un-cultivable land	Permanent Pastures and Other Grazing Lands	Land Under Miscellaneous Tree Crops etc.	Culturable Waste Land	Location code no.
98	99	100	101	102	103	104	105	106	107	108	109	3
<b>Location Code:0138</b>												
No	No	No	Yes	HUNSUR	c	0	4.9	132.8	0.2	0	0	618293
No	No	No	Yes	HUNSUR	c	0	7.6	140.1	0	0	0	618294
No	No	No	Yes	HUNSUR	c	0	5.8	50.3	0	38.9	0	618295
No	No	No	Yes	HUNSUR	c	0	6.7	52.2	0	20	0	618296
No	No	No	Yes	HUNSUR	c	0	0	16.2	0.2	0	142.1	618297
No	No	No	Yes	KRISHNARAJANAG	b	0	0	41.8	0	4.3	82.9	618298
No	No	No	Yes	K.R.NAGARA	b	0	0	84.6	0	5	24.5	618299
No	No	No	Yes	K.R.NAGARA	a	0	4.7	26.4	0	8	0	618300
No	No	No	Yes	K.R.NAGARA	b	0	2.6	30.5	0	5	38.7	618301
No	No	No	Yes	K.R.NAGARA	b	0	0	44.2	38.3	4.7	0.3	618302
No	No	No	Yes	K.R.NAGARA	b	0	15.7	41.4	15.6	0.4	0	618303
No	No	No	Yes	K.R.NAGARA	b	0	5.7	44.2	0	2.1	0.4	618304
No	No	No	Yes	K.R.NAGARA	b	0	9.4	70.8	0	11.3	0	618305
No	No	No	Yes	K.R.NAGARA	b	0	0	15.6	0	0.5	22.4	618306
No	No	No	Yes	HUNSUR	b	0	2.8	9.4	0	3	0.1	618307
No	No	No	Yes	HUNSUR	b	0	5.3	39.7	1.3	8.6	0	618308
No	No	No	Yes	HUNSUR	b	0	0	83.7	0	0.2	0	618309
No	No	No	Yes	HUNSUR	c	0	2.9	4.6	0	0	2.8	618310
			Un-inhabited			0	0	0	0	0	0	618311
No	No	No	Yes	HUNSUR	c	0	225	0.9	253	0	0	618312
			Un-inhabited			0	0	0	0	0	0	618313
No	No	No	Yes	HUNSUR	b	0	37.4	3.2	0	0	0	618314
No	No	No	Yes	HUNSUR	b	0	58.6	2.1	0.2	0	0	618315
No	No	No	No	HUNSUR	b	0	15.6	0	0	0	0	618316
No	No	No	Yes	HUNSUR	a	0	4.1	40.2	0.3	3.3	0	618317

Sl.no	Name of the village	Location code no.	Land Use					Area irrigated by source (in hectare).				
			Area under different types of land use ( in hectares rounded up to one decimal place)									
1	2	3	Fallow lands other than current fallows	Current Fallows	Net Area Sown	Total Irrigated Land Area	Total Un-irrigated Land Area	Canals ( C )	Wells/Tube-wells(W/TW)	Tanks/Lakes(T/L)	Water Falls(WF)	Others(O)
110	111	112	113	114	115	116	117	118	119			
<b>Name of CD Block:-Hunsur</b>												
1	Ramenahalli	618293	0	0	564.3	137.7	426.7	100	37.7	0	0	0
2	Harave	618294	0	0	643.2	30.1	613.1	0	30.1	0	0	0
3	Marur	618295	0	0	903.4	56.1	847.3	0	56.1	0	0	0
4	Hirikyathanahalli	618296	0	0	295.8	95.1	200.7	64.8	30.4	0	0	0
5	Sheerenahalli	618297	0	0	261.1	7.6	253.5	0	7.6	0	0	0
6	Manchabayanahalli	618298	0	0	367.2	9.4	357.7	0	9.4	0	0	0
7	Jabagere	618299	0	0	450.7	34.3	416.5	8.1	26.2	0	0	0
8	Chikkadiganahalli	618300	0	0	146.6	26.1	120.5	0	26.1	0	0	0
9	Keriyuru	618301	0	0	379	38.3	340.7	0	38.3	0	0	0
10	Machabayanahalli	618302	0	0	308.3	87.7	220.6	0	87.7	0	0	0
11	Mulluru	618303	0	8.4	224.9	62	162.9	0	62	0	0	0
12	Hulyalu	618304	0	0	169	11.6	157.4	11.6	0	0	0	0
13	Gavadagere	618305	0	0	291	19.4	271.6	0	19.4	0	0	0
14	Manuganahalli	618306	0	0	204	10.9	193	0	10.9	0	0	0
15	Mylamburu	618307	0	0	296.9	39	257.9	22.2	16.2	0.5	0	0
16	Honnenahalli	618308	0	0	180.9	27	153.9	16.1	6	4.8	0	0
17	Marurkaval	618309	0	0	248.7	95.9	152.8	61.5	34.4	0	0	0
18	Chittikyathanahalli	618310	0	0	132.3	33.7	98.6	20.3	13.4	0	0	0
19	Mullur	618311	0	0	0	0	0	0	0	0	0	0
20	Moduru	618312	0	1.2	262.6	36.8	225.8	30	3	3.8	0	0
21	Modursannena Hallikaval	618313	0	0	0	0	0	0	0	0	0	0
22	Sannenahalli	618314	0	0	185.3	17.7	167.7	12	5.7	0	0	0
23	Thippalapura	618315	0	0	102.9	2	100.9	0	1	1	0	0
24	Madapura	618316	0	0	180.4	8.2	172.2	6	2.2	0	0	0
25	Belthur	618317	0	0	258.5	102.3	156.2	0	102.3	0	0	0

**Village Directory**  
**Land use( as in 2009)**

**Name of three most important commodities manufactured**

First	Second	Third	Name of the village	Location code no.
120	121	122	2	3
<b>Location Code:0138</b>				
-	-	-	Ramenahalli	618293
-	-	-	Harave	618294
-	-	-	Marur	618295
-	-	-	Hirikyathanahalli	618296
-	-	-	Sheerenahalli	618297
-	-	-	Manchabayanahalli	618298
-	-	-	Jabagere	618299
-	-	-	Chikkadiganahalli	618300
-	-	-	Keriyuru	618301
-	-	-	Machabayanahalli	618302
-	-	-	Mulluru	618303
-	-	-	Hulyalu	618304
-	-	-	Gavadagere	618305
-	-	-	Manuganahalli	618306
-	-	-	Mylamburu	618307
-	-	-	Honnenahalli	618308
-	-	-	Marurkaval	618309
-	-	-	Chittikyathanahalli	618310
-	Un-inhabited	-	Mullur	618311
-	-	-	Moduru	618312
-	Un-inhabited	-	Modursannena Hallikaval	618313
-	-	-	Sannenahalli	618314
-	-	-	Thippalapura	618315
-	-	-	Madapura	618316
-	-	-	Belthur	618317

Number of educational amenities available. (If not available within the village, the distance range code viz; a for < 5 Kms, b for 5-10 Kms and c for 10+ kms of nearest place where facility is available is given).

Sl.no	Name of the village	Location code no.	Total area of the village ( in hectares rounded up to one decimal place)	Total population ( 2011 census )	Number of households (2011 census)	Pre-Primary school (PP)	Primary school (P)	Middle school (M)	Secondary School (S)	Senior Secondary school (SS)	Degree college of arts science & commerce (ASC)	Engineering college(EC)	Medical college (MC)	Management institute (MI)
1	2	3	4	5	6	7	8	9	10	11	12	13	14	15
<b>Name of CD Block:-Hunsur</b>														
26	Kattemalalavadi	618318	911.5	6208	1350	1	5	1	1	b	b	c	c	c
27	Agrahara	618319	314.5	856	230	c	1	1	a	c	c	c	c	c
28	Hodakekattekaval	618320	227.6	11	3	a	a	a	a	c	b	c	c	c
29	Biligere	618321	372.8	1239	262	1	1	1	b	b	b	c	c	c
30	Maragowdanahalli	618322	249.8	925	198	b	1	1	a	c	c	c	c	c
31	Pinnikyathanahalli	618323	224.5	11	4	a	a	a	a	a	a	c	c	c
32	Undavadi	618324	328.7	791	194	b	1	a	a	c	c	c	a	c
33	Hejjodlu	618325	110	403	105	b	1	b	b	b	b	c	c	c
34	Attiguppe	618326	374.2	831	205	b	2	1	1	1	1	c	c	c
35	Krishnapura	618327	696.9	1266	294	1	2	1	a	b	b	c	c	c
36	Siriyuru	618328	226.1	666	148	a	2	a	a	b	b	c	c	c
37	Siriyurunala	618329	333.2	2	1	a	a	a	a	b	b	c	c	c
38	Habbanakuppe	618330	416.3	1303	306	b	1	1	1	c	c	c	c	c
39	Lalanakere	618331	223.9	0	0						Un-inhabited			
40	Chilkundakaval	618332	227.6	368	83	c	b	a	a	c	c	c	c	c
41	Yamagumbha	618333	660.9	1900	414	a	1	1	a	b	b	c	c	c
42	Kothegala	618334	775.2	1917	435	1	2	1	1	b	b	c	c	c
43	Atthikuppe	618335	528.3	1415	328	a	2	2	a	b	b	c	c	b
44	Chilkunda	618336	1047.1	3049	726	1	3	2	1	c	c	c	b	c
45	Kanagal	618337	255.2	1129	237	a	1	1	a	b	b	c	c	c
46	Hulaganahalli	618338	195.4	110	22	a	a	a	a	c	b	c	c	c
47	Vadlimanuganahalli	618339	291.8	422	89	a	2	a	a	c	b	c	c	c
48	Harinahalli	618340	282.9	1084	238	a	1	1	b	b	b	c	c	c
49	Muthurayana Hosahalli	618341	222.3	1558	349	a	1	1	1	1	c	c	c	c
50	Kallahalli	618342	595.1	1111	268	b	2	2	b	b	b	c	c	b

Number of educational amenities available. (If not available within the village , the distance range code viz; a for < 5 Kms, b for 5-10 Kms and c for 10+ kms of nearest place where facility is available is given).

Number of Medical Amenities available. (If not available within the village , the distance range code viz; a for < 5 Kms, b for 5-10 Kms and c for 10+ kms of nearest place where facility is available is given).

Polytechnic (Pt)	Vocational training school /ITI	Non-formal training centre (NFTC)	Special school for disabled (SSD)	Others (specify)	Community health centre (CHC)	Primary health centre (PHC)	Primary health sub centre (PHS)	Maternity and child welfare centre (MCW)	T.B. clinic (TBC)	Hospital-allopathic (HA)	Hospital-alternative medicine (HO)	Dispensary (D)	Veterinary hospital (VH)	Mobile health clinic(MHC)	Family welfare centre (FWC)	Location code no.
16	17	18	19	20	21	22	23	24	25	26	27	28	29	30	31	3
Location Code:0138																
b	b	b	c	l	b	l	2	l	l	b	b	b	l	b	2	618318
c	c	c	c	c	c	c	b	c	c	b	b	b	a	b	b	618319
b	b	b	c	b	b	a	a	a	a	b	b	b	a	b	a	618320
b	b	b	c	b	b	b	l	b	b	b	b	a	b	b	l	618321
c	c	c	c	c	c	c	a	c	c	b	b	b	a	b	a	618322
b	b	b	c	b	b	a	a	a	a	b	b	a	a	a	a	618323
c	c	c	c	c	a	a	a	a	a	a	l	l	a	a	a	618324
b	b	b	c	b	a	a	a	a	a	a	a	a	a	a	a	618325
b	l	b	c	b	b	a	a	a	a	a	a	a	a	a	a	618326
b	b	b	c	b	b	b	l	b	b	b	c	b	b	b	l	618327
b	b	b	c	b	a	a	a	a	a	b	b	b	a	b	a	618328
b	b	b	c	b	a	a	a	a	a	b	c	a	a	a	a	618329
c	c	c	c	c	b	a	a	a	a	c	c	c	a	c	a	618330
																618331
Un-inhabited																
c	c	c	c	c	c	a	a	a	a	c	c	c	a	c	a	618332
b	b	b	c	b	b	a	b	a	a	b	b	b	a	b	b	618333
b	b	b	c	b	b	l	l	l	l	b	b	b	l	b	l	618334
b	b	b	c	c	b	a	l	a	a	b	c	b	a	c	l	618335
c	c	c	c	c	c	l	l	l	l	c	c	c	l	c	l	618336
c	c	c	c	c	c	c	b	c	c	c	c	c	a	c	b	618337
c	c	c	c	c	c	c	b	c	c	c	c	c	b	c	b	618338
c	l	c	c	c	c	a	a	a	a	c	c	c	a	c	a	618339
c	c	c	c	c	c	b	a	b	b	c	c	c	b	c	a	618340
c	c	c	c	c	c	a	a	a	a	c	c	c	a	c	a	618341
b	b	b	c	b	b	l	l	l	l	b	b	b	l	c	l	618342

			<b>Number of Non-Government Medical Amenities available.</b>							<b>Availability of drinking water - (Yes / No)</b>			
<b>Sl.no</b>	<b>Name of the village</b>	<b>Location code no.</b>	<b>Charitable non Govt. hospital/Nursing home.</b>	<b>Medical practitioner with MBBS Degree</b>	<b>Medical practitioner with other degree</b>	<b>Medical practitioner with no degree</b>	<b>Traditional practitioner and faith healer .</b>	<b>Medicine Shop</b>	<b>Others</b>	<b>Tap water (Treated/Untreated)</b>	<b>Well water (Covered / Uncovered well)</b>	<b>Hand Pump</b>	<b>Tube wells / Bore well</b>
1	2	3	32	33	34	35	36	37	38	39	40	41	42
<b>Name of CD Block:-Hunsur</b>													
26	Kattemalalavadi	618318	0	0	0	0	0	0	0	Yes	Yes	Yes	Yes
27	Agrahara	618319	0	0	0	0	0	0	0	Yes	Yes	Yes	Yes
28	Hodakekattekaval	618320	0	0	0	0	0	0	0	No	Yes	No	Yes
29	Biligere	618321	0	0	0	0	0	0	0	Yes	Yes	Yes	Yes
30	Maragowdanahalli	618322	0	0	0	0	0	0	0	Yes	Yes	Yes	Yes
31	Pinnikyathanahalli	618323	0	0	0	0	0	0	0	No	No	No	Yes
32	Undavadi	618324	0	0	0	0	0	0	0	Yes	Yes	Yes	Yes
33	Hejjodlu	618325	0	0	0	0	0	0	0	Yes	Yes	Yes	Yes
34	Attiguppe	618326	0	0	0	0	0	0	0	Yes	Yes	Yes	Yes
35	Krishnapura	618327	0	0	0	0	0	0	0	Yes	Yes	Yes	Yes
36	Siriyuru	618328	0	0	0	0	0	0	0	Yes	Yes	Yes	Yes
37	Siriyurunala	618329	0	0	0	0	0	0	0	No	No	No	No
38	Habbanakuppe	618330	0	0	1	0	0	0	0	Yes	No	Yes	Yes
39	Lalanakere	618331	Un-inhabited										
40	Chilkundakaval	618332	0	0	0	0	0	0	0	Yes	No	Yes	Yes
41	Yamagumbha	618333	0	0	1	0	0	0	0	Yes	Yes	Yes	Yes
42	Kothegala	618334	0	0	0	0	0	0	0	Yes	Yes	Yes	Yes
43	Atthikuppe	618335	0	0	0	0	0	0	0	Yes	No	Yes	Yes
44	Chilkunda	618336	0	0	0	0	0	0	0	Yes	Yes	Yes	No
45	Kanagal	618337	0	0	1	0	0	0	0	Yes	Yes	Yes	Yes
46	Hulaganahalli	618338	0	0	0	0	0	0	0	Yes	Yes	Yes	Yes
47	Vadlimanuganahalli	618339	0	0	0	0	0	0	0	Yes	Yes	Yes	Yes
48	Harinahalli	618340	0	0	1	0	0	0	0	Yes	Yes	Yes	Yes
49	Muthurayana Hosahalli	618341	0	0	1	0	0	0	0	Yes	Yes	Yes	Yes
50	Kallahalli	618342	0	0	0	0	0	0	0	Yes	No	Yes	Yes

**Village Directory**  
**Land use( as in 2009)**

Availability of drinking water - (Yes / No)				Availability of toilet & others (Yes / No)				Communication and transport facilities (If amenities available code -Yes is given except for Village Pin Code ,If not available within the village , the distance range code viz; a for < 5 Kms, b for 5-10 Kms and c for 10+ kms of nearest place where facility is available is given).								
Spring	River / Canal	Tank / Pond / Lake	Others	Community toilet including bath.	Community toilet excluding bath.	Rural sanitary mart or sanitary hardware outlet available near the village.	Community bio- gas or recycle of waste for productive use.	Post office(PO)	Sub post office (SPO)	Post & Telegraph office (P&TO)	Village Pin Code	Telephones (Land lines)	Public call office (PCO)	Mobile phone coverage	Location code no.	
43	44	45	46	47	48	49	50	51	52	53	54	55	56	57	3	
<b>Location Code:0138</b>																
No	Yes	No	No	No	No	No	No	Yes	a	Yes	571134	Yes	Yes	Yes	618318	
No	No	No	No	No	No	No	No	a	Yes	Yes	571134	Yes	Yes	Yes	618319	
No	No	No	No	No	No	No	No	a	a	b	571134	Yes	a	Yes	618320	
No	No	No	No	No	No	No	No	b	a	b	571610	Yes	b	Yes	618321	
No	No	No	No	No	No	No	No	a	Yes	Yes	571610	Yes	Yes	Yes	618322	
No	No	No	No	No	No	No	No	a	a	a	571610	Yes	a	Yes	618323	
No	Yes	No	No	No	No	No	No	a	a	a	571610	Yes	Yes	Yes	618324	
No	No	No	No	No	No	No	No	a	a	a	571610	Yes	Yes	Yes	618325	
No	No	No	No	No	No	No	No	b	b	b	571610	Yes	a	Yes	618326	
No	No	No	No	No	No	No	No	b	Yes	Yes	571602	Yes	Yes	Yes	618327	
No	Yes	No	No	No	No	No	No	a	a	a	571602	Yes	a	Yes	618328	
No	Yes	No	No	No	No	No	No	a	a	a	571602	Yes	a	Yes	618329	
No	No	No	No	No	No	No	No	c	a	c	571105	Yes	Yes	Yes	618330	
															Un-inhabited	618331
No	No	No	No	No	No	No	No	Yes	b	Yes	571116	Yes	b	Yes	618332	
No	No	Yes	No	No	Yes	No	No	b	a	b	571134	Yes	Yes	Yes	618333	
No	No	Yes	No	No	Yes	No	No	b	Yes	Yes	571134	Yes	Yes	Yes	618334	
No	No	No	No	No	No	No	No	b	a	b	571105	Yes	Yes	Yes	618335	
No	No	No	No	No	No	No	No	c	Yes	Yes	571105	Yes	Yes	Yes	618336	
No	No	Yes	No	No	No	No	No	Yes	a	Yes	571187	Yes	Yes	Yes	618337	
No	No	Yes	No	No	No	No	No	a	a	c	571105	Yes	Yes	Yes	618338	
No	No	No	No	No	Yes	No	No	a	a	a	571105	Yes	Yes	Yes	618339	
No	No	Yes	No	No	No	No	No	a	Yes	Yes	571105	Yes	Yes	Yes	618340	
No	No	Yes	No	No	No	No	No	a	a	c	571105	Yes	Yes	Yes	618341	
No	No	No	No	No	No	No	No	b	Yes	Yes	571105	Yes	Yes	b	618342	

Communication and transport facilities (If amenities available code - Yes is given except for Village Pin Code ,If not available within the village , the distance range code viz; a for < 5 Kms, b for 5-10 Kms and c for 10+ kms of nearest place where facility is available is given).

Sl.no	Name of the village	Location code no.	Internet cafes/ Common service centre (CSC)	Private courier facility	Bus service (Public & Private)	Railway stations	Auto/Modified Autos	Taxis and Vans	Tractors	Cycle-pulled rickshaws(Manual & Machine driven)	Carts driven by animals	Sea /River ferry service
1	2	3	58	59	60	61	62	63	64	65	66	67
Name of CD Block:-Hunsur												
26	Kattemalalavadi	618318	b	b	Yes	c	Yes	b	Yes	b	Yes	c
27	Agrahara	618319	c	c	Yes	c	b	c	b	c	Yes	c
28	Hodakekattekaval	618320	b	b	Yes	c	b	b	a	b	Yes	c
29	Biligere	618321	b	b	Yes	b	b	b	a	b	Yes	c
30	Maragowdanahalli	618322	c	c	Yes	c	b	c	a	c	Yes	c
31	Pinnikyathanahalli	618323	b	b	Yes	b	a	b	a	b	Yes	c
32	Undavadi	618324	c	c	Yes	c	b	c	c	c	Yes	c
33	Hejjodlu	618325	b	b	Yes	b	b	Yes	b	b	a	c
34	Attiguppe	618326	b	b	Yes	c	Yes	b	b	b	Yes	c
35	Krishnapura	618327	b	b	Yes	b	b	b	b	Yes	Yes	c
36	Siriyuru	618328	b	b	Yes	b	b	b	b	b	Yes	c
37	Siriyurunala	618329	b	b	Yes	b	b	b	b	b	Yes	c
38	Habbanakuppe	618330	c	c	Yes	c	Yes	Yes	Yes	c	Yes	c
39	Lalanakere	618331	Un-inhabited									
40	Chilkundakaval	618332	c	c	Yes	c	b	c	Yes	c	Yes	c
41	Yamagumbha	618333	b	b	Yes	c	b	b	Yes	b	Yes	c
42	Kothegala	618334	b	b	Yes	c	b	b	Yes	b	Yes	c
43	Atthikuppe	618335	b	b	Yes	c	c	b	Yes	b	Yes	c
44	Chilkunda	618336	c	c	Yes	c	Yes	Yes	Yes	c	Yes	c
45	Kanagal	618337	c	c	Yes	c	b	c	Yes	c	Yes	c
46	Hulaganahalli	618338	c	c	Yes	c	b	c	Yes	c	Yes	c
47	Vadlimanuganahalli	618339	c	c	Yes	c	b	c	a	c	Yes	c
48	Harinahalli	618340	c	c	Yes	c	b	c	Yes	c	Yes	c
49	Muthurayana Hosahalli	618341	c	Yes	Yes	c	b	c	Yes	c	Yes	c
50	Kallahalli	618342	b	b	Yes	c	Yes	Yes	Yes	b	Yes	c



**Village Directory**

**Land use( as in 2009)**

**Village connected to highways,village roads, banks & credit societies**  
**(If amenities available code -Yes is given, If not available within the**  
**village , the distance range code viz; a for < 5 Kms, b for 5-10 Kms**  
**and c for 10+ kms of nearest place where facility is available is given).**

**Availability of miscellaneous**  
**facilities (If amenities available**  
**code -Yes is given, If not available**  
**within the village , the distance**  
**range code viz; a for < 5 Kms, b**  
**for 5-10 Kms and c for 10+ kms**  
**of nearest place where facility is**  
**available is given).**

Connected to national highway(NH)	Connected to state highway(SH)	Connected to major district road (MDR)	Connected to others district road	Pucca roads	Kutchcha roads	Water bounded macadam(WBM) roads	Navigable waterway (river/canal)(NW)	Footpaths (FP)	Commercial & Co-operative Banks	ATM	Agricultural Credit Societies	Self-Help Group (SHG)	Public distribution system (PDS) shop	Mandis / Regular market	Weekly Haat	Location code no.
68	69	70	71	72	73	74	75	76	77	78	79	80	81	82	83	3
<b>Location Code:0138</b>																
c	Yes	b	b	Yes	Yes	Yes	Yes	Yes	Yes	Yes	b	Yes	Yes	Yes	Yes	618318
c	c	c	c	a	Yes	a	c	Yes	a	b	c	Yes	a	b	b	618319
c	b	b	b	a	a	a	b	Yes	a	b	b	a	a	b	b	618320
c	b	b	b	Yes	Yes	Yes	b	Yes	a	b	b	Yes	Yes	b	b	618321
c	c	c	c	a	Yes	a	b	Yes	a	b	b	Yes	a	b	b	618322
c	b	b	b	a	Yes	a	a	Yes	a	b	a	a	a	b	b	618323
c	c	c	c	Yes	Yes	b	Yes	Yes	b	b	b	Yes	a	c	b	618324
c	b	b	b	Yes	Yes	b	Yes	Yes	b	b	b	Yes	a	b	b	618325
c	b	b	b	a	Yes	b	Yes	Yes	b	b	b	Yes	a	b	b	618326
c	b	b	b	Yes	Yes	b	Yes	Yes	b	b	b	Yes	Yes	b	b	618327
b	b	b	b	a	Yes	b	Yes	Yes	b	b	b	Yes	a	a	b	618328
c	Yes	b	b	Yes	Yes	b	Yes	Yes	b	b	b	a	a	a	a	618329
c	c	Yes	Yes	Yes	Yes	Yes	c	Yes	a	a	b	Yes	Yes	b	b	618330
Un-inhabited																618331
a	c	c	c	Yes	Yes	Yes	c	Yes	b	b	b	Yes	a	b	b	618332
c	b	b	Yes	Yes	Yes	b	a	Yes	a	b	b	Yes	Yes	b	b	618333
c	b	b	Yes	Yes	Yes	b	b	Yes	b	b	b	Yes	Yes	b	b	618334
c	Yes	Yes	Yes	Yes	Yes	Yes	b	Yes	a	b	b	Yes	Yes	b	b	618335
c	Yes	c	c	Yes	Yes	Yes	c	Yes	Yes	b	Yes	Yes	Yes	Yes	b	618336
c	c	Yes	Yes	Yes	Yes	b	c	Yes	b	a	b	Yes	a	b	b	618337
c	c	Yes	Yes	Yes	Yes	b	c	Yes	a	b	b	Yes	a	b	b	618338
c	Yes	c	c	Yes	Yes	a	b	Yes	a	b	a	Yes	a	a	a	618339
c	Yes	Yes	Yes	Yes	Yes	b	b	Yes	b	b	a	Yes	a	b	a	618340
c	Yes	Yes	Yes	Yes	Yes	b	b	Yes	a	b	a	Yes	Yes	b	b	618341
c	Yes	b	b	Yes	Yes	Yes	c	Yes	Yes	b	Yes	Yes	Yes	b	b	618342

Availability of miscellaneous facilities (If amenities available code -Yes is given, If not available within the village , the distance range code viz; a for < 5 Kms, b for 5-10 Kms and c for 10+ kms of nearest place where facility is available is given).

Sl.no	Name of the village	Location code no.	Agricultural marketing society	Integrated Child Development Scheme (Nutritional Centres)	Anganwadi Centre (Nutritional Centres)	Others (Nutritional Centres)	ASHA (Accredited Social Health Activist)	Community centre with/without TV	Sports Field,	Sports Club / Recreation Centre	Cinema / Video Hall	Public Library	Public Reading Room	Newspaper Supply	Assembly Polling station	Birth & Death Registration Office
1	2	3	84	85	86	87	88	89	90	91	92	93	94	95	96	97
<b>Name of CD Block:-Hunsur</b>																
26	Kattemalalavadi	618318	b	Yes	Yes	b	Yes	Yes	b	b	Yes	Yes	Yes	Yes	Yes	Yes
27	Agrahara	618319	c	Yes	Yes	b	Yes	b	b	b	b	a	a	Yes	Yes	Yes
28	Hodakekattekaval	618320	b	a	a	b	a	b	b	b	b	a	a	a	a	Yes
29	Biligere	618321	b	Yes	Yes	b	Yes	b	b	b	b	a	a	Yes	Yes	Yes
30	Maragowdanahalli	618322	c	Yes	Yes	b	Yes	b	a	b	b	a	a	Yes	Yes	Yes
31	Pinnikyathanahalli	618323	b	a	a	b	a	b	b	b	b	a	a	a	a	Yes
32	Undavadi	618324	c	Yes	Yes	b	a	b	a	c	c	a	a	Yes	Yes	Yes
33	Hejjodlu	618325	b	Yes	Yes	b	a	a	b	b	b	a	a	Yes	Yes	Yes
34	Attiguppe	618326	b	Yes	Yes	b	a	a	b	b	b	a	a	Yes	Yes	Yes
35	Krishnapura	618327	b	Yes	Yes	b	Yes	a	b	b	b	a	a	Yes	Yes	Yes
36	Siriyuru	618328	b	Yes	Yes	b	a	b	b	b	b	a	a	Yes	Yes	Yes
37	Siriyurunala	618329	b	a	a	b	a	b	b	b	b	a	a	a	a	Yes
38	Habbanakuppe	618330	c	Yes	Yes	b	Yes	b	b	c	c	a	Yes	Yes	Yes	Yes
39	Lalanakere	618331	Un-inhabited													
40	Chilkundakaval	618332	c	Yes	Yes	b	a	c	b	c	c	a	a	Yes	a	Yes
41	Yamagumbha	618333	b	Yes	Yes	b	Yes	b	b	b	b	a	a	Yes	Yes	Yes
42	Kothegala	618334	b	Yes	Yes	b	Yes	b	b	b	b	Yes	Yes	Yes	Yes	Yes
43	Atthikuppe	618335	b	Yes	Yes	b	Yes	b	b	b	b	a	a	Yes	Yes	Yes
44	Chilkunda	618336	c	Yes	Yes	b	Yes	Yes	b	c	b	Yes	Yes	Yes	Yes	Yes
45	Kanagal	618337	c	Yes	Yes	b	Yes	c	b	c	b	a	a	Yes	Yes	Yes
46	Hulaganahalli	618338	c	a	a	b	a	c	b	c	b	a	a	a	a	Yes
47	Vadlimanuganahalli	618339	c	Yes	Yes	b	a	c	b	c	b	a	a	Yes	Yes	Yes
48	Harinahalli	618340	c	Yes	Yes	b	Yes	c	b	c	c	a	a	Yes	Yes	Yes
49	Muthurayana Hosahalli	618341	c	Yes	Yes	b	Yes	c	b	c	c	a	a	Yes	Yes	Yes
50	Kallahalli	618342	b	Yes	Yes	b	Yes	b	b	b	b	a	Yes	Yes	Yes	Yes

**Village Directory**  
**Land use( as in 2009)**

Availability of electricity (Yes/No)				Land Use									
				Nearest Town	Area under different types of land use ( in hectares rounded up to one decimal place)								
Power Supply for Domestic Use (ED)	Power Supply for Agricultural Use (EAG)	Power Supply for Commercial Use (EC)	Power Supply for All Uses (EA)	Name	Distance range code i.e. a for < 5 Kms, b for 5-10 Kms and c for 10+ kms .	Forests	Area under Non- agricultural Uses	Barren and Un-cultivable land	Permanent Pastures and Other Grazing Lands	Land Under Miscellaneous Tree Crops etc.	Culturable Waste Land	Location code no.	
98	99	100	101	102	103	104	105	106	107	108	109	3	
<b>Location Code:0138</b>													
No	No	No	Yes	HUNSUR	b	0	85.8	0	0	18.3	0	618318	
No	No	No	Yes	HUNSUR	c	0	6.5	21.2	0	0.6	0	618319	
No	No	No	Yes	HUNSUR	b	0	51.4	0	0	0	0	618320	
No	No	No	Yes	HUNSUR	b	0	28.2	0	0	0	38.1	618321	
No	No	No	Yes	HUNSUR	c	0	11.8	16.2	0	5.5	0	618322	
No	No	No	Yes	K.R.NAGARA	b	0	0	20.9	1.7	0	0.2	618323	
No	No	No	Yes	K.R.NAGARA	c	0	4.2	35.3	0	6.2	0	618324	
No	No	No	Yes	K.R.NAGARA	b	0	0	12.5	0	0	0	618325	
No	No	No	Yes	K.R.NAGARA	b	0	4.1	10.6	3.1	9.4	0.2	618326	
No	No	No	Yes	K.R.NAGARA	b	0	79.9	49.2	0	0	0.8	618327	
No	No	No	Yes	K.R.NAGARA	b	0	22.1	0	0	0	0	618328	
No	No	No	Yes	K.R.NAGARA	b	0	0	30	0	3.2	102.9	618329	
No	No	No	Yes	PIRIYAPATNA	c	0	5.6	41.1	0	0	0	618330	
			Un-inhabited			0	0	0	0	0	0	618331	
No	No	No	Yes	HUNSUR	c	0	26.5	0	0	0	0	618332	
No	No	No	Yes	HUNSUR	b	0	33.8	20.9	0	10.5	0	618333	
No	No	No	Yes	HUNSUR	b	0	27.8	0	0	8.8	0	618334	
No	No	No	Yes	HUNSUR	b	0	2	39.4	0	106.9	0	618335	
No	No	No	Yes	PIRIYAPATNA	c	0	47.6	181.8	0.3	69.9	0	618336	
No	No	No	Yes	PIRIYAPATNA	c	0	13.2	32.8	0	0	0	618337	
No	No	No	Yes	PIRIYAPATNA	c	0	11	20.8	0	0.2	0	618338	
No	No	No	Yes	PIRIYAPATNA	c	0	0	23.1	0	1.4	0	618339	
No	No	No	Yes	HUNSUR	c	0	53.5	20.3	0	0.8	0	618340	
No	No	No	Yes	HUNSUR	c	0	38.5	9.2	0	0	0	618341	
No	No	No	Yes	HUNSUR	b	0	5.8	57.8	0	0	153.4	618342	

Sl.no	Name of the village	Location code no.	Land Use					Area irrigated by source (in hectare).				
			Fallow lands other than current fallows	Current Fallows	Net Area Sown	Total Irrigated Land Area	Total Un-irrigated Land Area	Canals ( C )	Wells/Tube-wells(W/TW)	Tanks/Lakes(T/L)	Water Falls(WF)	Others(O)
1	2	3	110	111	112	113	114	115	116	117	118	119
<b>Name of CD Block:-Hunsur</b>												
26	Kattemalalavadi	618318	81.1	0	726.2	64.2	662.1	0	64.2	0	0	0
27	Agrahara	618319	0	0	286.2	13.5	272.8	0	13.5	0	0	0
28	Hodakekattakaval	618320	0	0	176.2	20.1	156.1	0	20.1	0	0	0
29	Biligere	618321	0	0	306.4	4.2	302.3	0	4.2	0	0	0
30	Maragowdanahalli	618322	0	0	216.3	53.2	163.2	0	53.2	0	0	0
31	Pinnikyathanahalli	618323	0	0	201.7	15.5	186.2	0	15.5	0	0	0
32	Undavadi	618324	0	0	283.1	49.5	233.6	9.3	40.2	0	0	0
33	Hejjodlu	618325	0	0	97.5	3.6	94	0	3.6	0	0	0
34	Attiguppe	618326	0	0	346.8	5	341.8	0	5	0	0	0
35	Krishnapura	618327	0	0	567.1	567.1	0	451.7	43.7	0	0	71.7
36	Siriyuru	618328	0	0	204	204	0	197	7	0	0	0
37	Siriyurunala	618329	0	0	197	197	0	197	0	0	0	0
38	Habbanakuppe	618330	0	0	369.6	46.1	323.5	0	46.1	0	0	0
39	Lalanakere	618331	0	0	0	0	0	0	0	0	0	0
40	Chilkundakaval	618332	0	0	201.1	66	135.1	0	66	0	0	0
41	Yamagumbha	618333	0	0	595.7	200.6	395.1	80.2	120.4	0	0	0
42	Kothegala	618334	27.8	0	710.8	296.3	414.5	78.2	218.1	0	0	0
43	Atthikuppe	618335	0	0	380	54.6	325.4	0	54.6	0	0	0
44	Chilkunda	618336	0	0	747.6	234.3	513.3	234.3	0	0	0	0
45	Kanagal	618337	0	0	209.2	19.2	190	0	19.2	0	0	0
46	Hulaganahalli	618338	0	0	163.4	18.4	145	0	18.4	0	0	0
47	Vadlimanuganahalli	618339	0	0	267.2	67.2	200	0	67.2	0	0	0
48	Harinahalli	618340	0	0	208.3	21.1	187.2	0	21.1	0	0	0
49	Muthurayana Hosahalli	618341	0	0	174.6	28.1	146.5	0	28.1	0	0	0
50	Kallahalli	618342	0	0	378.1	25.1	353	0	25.1	0	0	0

**Village Directory**  
**Land use( as in 2009)**

**Name of three most important commodities manufactured**

First	Second	Third	Name of the village	Location code no.
120	121	122	2	3
<b>Location Code:0138</b>				
-	-	-	Kattemalavadi	618318
-	-	-	Agrahara	618319
-	-	-	Hodakekattakaval	618320
-	-	-	Biligere	618321
-	-	-	Maragowdanahalli	618322
-	-	-	Pinnikyathanahalli	618323
-	-	-	Undavadi	618324
-	-	-	Hejjodlu	618325
-	-	-	Attiguppe	618326
-	-	-	Krishnapura	618327
-	-	-	Siriyuru	618328
-	-	-	Siriyurunala	618329
-	-	-	Habbanakuppe	618330
	Un-inhabited		Lalanakere	618331
-	-	-	Chilkundakaval	618332
-	-	-	Yamagumbha	618333
-	-	-	Kothegala	618334
-	-	-	Atthikuppe	618335
-	-	-	Chilkunda	618336
-	-	-	Kanagal	618337
-	-	-	Hulaganahalli	618338
-	-	-	Vadlimanuganahalli	618339
-	-	-	Harinahalli	618340
-	-	-	Muthurayana Hosahalli	618341
-	-	-	Kallahalli	618342

Number of educational amenities available. (If not available within the village, the distance range code viz; a for < 5 Kms, b for 5-10 Kms and c for 10+ kms of nearest place where facility is available is given).

Sl.no	Name of the village	Location code no.	Total area of the village ( in hectares rounded up to one decimal place)	Total population ( 2011 census )	Number of households (2011 census)	Pre-Primary school (PP)	Primary school (P)	Middle school (M)	Secondary School (S)	Senior Secondary school (SS)	Degree college of arts science & commerce (ASC)	Engineering college(EC)	Medical college (MC)	Management institute (MI)
1	2	3	4	5	6	7	8	9	10	11	12	13	14	15
<b>Name of CD Block:-Hunsur</b>														
51	Tammadahalli	618343	514.3	1392	382	b	2	1	b	b	b	c	c	c
52	Naganahalli	618344	173.5	429	101	a	1	a	a	a	c	c	c	c
53	Nilavagilukaval	618345	123.2	198	49	a	a	a	a	a	a	c	c	c
54	Adiganahalli	618346	363.4	526	116	b	1	a	b	b	b	c	c	b
55	Kallahallikaval	618347	16.7	184	46	b	a	a	b	b	b	c	c	b
56	Angatahalli	618348	275	497	104	a	1	a	b	b	b	c	c	c
57	Ramenahalli	618349	164.8	924	224	a	1	a	a	a	a	c	b	c
58	Chennasoge	618350	216.2	984	228	a	1	1	a	a	a	c	c	c
59	Hosakote	618351	408.4	724	161	1	1	1	1	1	b	c	c	c
60	Thattekere	618352	505.7	1462	348	a	1	1	a	b	b	c	c	c
61	Hunasegala	618353	403.2	787	182	b	1	a	b	b	b	c	c	b
62	Muthurayana Hosahalli Kaval	618354	1047.9	722	137	b	1	1	1	b	b	c	c	c
63	Karnakuppe	618355	485.7	1000	231	1	1	1	1	c	c	c	c	c
64	Beerathammanahalli	618356	351.2	958	228	a	3	a	a	a	b	c	c	c
65	Hemmige	618357	519.2	1775	425	a	4	1	a	a	a	c	c	c
66	Hyrige	618358	714.3	1292	277	a	2	1	a	c	c	c	c	c
67	Honnenahalli	618359	326.2	647	146	a	1	1	a	b	b	c	c	c
68	Vaddambalu	618360	318	760	189	b	1	b	b	b	b	c	c	c
69	Heggandur	618361	337.6	1507	353	a	1	1	a	a	a	c	c	c
70	Kamegowdanahalli	618362	293.8	1764	361	a	1	1	a	a	a	c	c	c
71	Gowdikere	618363	456.6	229	48	1	1	a	a	a	a	c	c	c
72	H.Boreroppadakaval	618364	783.3	1530	332	1	2	2	a	a	a	c	c	c
73	Kademanuganahalli	618365	625.6	1795	409	2	2	2	2	a	b	c	c	c
74	Uduvepura	618366	601.4	736	177	b	1	1	a	b	b	c	c	c
75	Kallaboochahalli	618367	223.2	519	103	b	1	1	a	b	b	c	c	c

Number of educational amenities available. (If not available within the village , the distance range code viz; a for < 5 Kms, b for 5-10 Kms and c for 10+ kms of nearest place where facility is available is given).

Number of Medical Amenities available. (If not available within the village , the distance range code viz; a for < 5 Kms, b for 5-10 Kms and c for 10+ kms of nearest place where facility is available is given).

Polytechnic (Pt)	Vocational training school /ITI	Non-formal training centre (NFTC)	Special school for disabled (SSD)	Others (specify)	Community health centre (CHC)	Primary health centre (PHC)	Primary health sub centre (PHS)	Maternity and child welfare centre (MCW)	T.B. clinic (TBC)	Hospital-allopathic (HA)	Hospital-alternative medicine (HO)	Dispensary (D)	Veterinary hospital (VH)	Mobile health clinic(MHC)	Family welfare centre (FWC)	Location code no.
16	17	18	19	20	21	22	23	24	25	26	27	28	29	30	31	3
b	b	b	c	c	b	b	b	b	b	b	b	b	b	b	b	618343
a	a	a	c	a	a	a	a	a	a	a	a	a	a	a	a	618344
a	a	a	c	a	a	a	a	a	a	a	a	a	a	a	a	618345
b	b	b	c	b	b	a	b	a	a	b	c	b	a	b	b	618346
b	b	b	c	b	b	a	b	a	a	b	c	b	a	c	b	618347
b	b	b	c	b	b	b	b	b	b	b	b	b	a	b	b	618348
a	a	a	c	a	a	a	a	a	a	a	a	a	a	a	a	618349
a	a	a	c	a	a	a	a	a	a	a	a	a	a	a	a	618350
b	b	b	c	b	b	a	a	a	a	b	c	b	a	b	a	618351
b	b	b	c	b	b	l	l	l	l	b	b	b	l	c	l	618352
b	b	b	c	b	b	a	a	a	a	b	c	b	a	c	a	618353
c	c	c	c	c	c	b	b	b	b	c	c	c	b	c	b	618354
c	l	c	c	c	c	l	l	l	l	c	c	c	l	c	l	618355
c	l	c	c	c	c	a	a	a	a	c	c	a	a	c	a	618356
c	l	c	c	c	c	a	a	a	a	c	c	a	a	c	a	618357
c	c	c	c	c	c	a	b	a	a	c	c	c	a	c	b	618358
b	b	b	c	b	b	a	a	a	a	b	b	b	a	c	a	618359
b	b	b	c	b	b	b	l	b	b	b	b	b	b	b	l	618360
c	c	c	c	c	c	a	a	a	a	c	c	c	a	a	a	618361
c	c	c	c	c	c	a	b	a	a	c	c	c	a	a	b	618362
c	c	c	c	c	c	a	a	a	a	c	c	a	l	a	a	618363
c	c	c	c	c	c	a	a	a	a	c	c	c	c	c	a	618364
c	2	c	c	c	c	a	l	a	a	c	c	c	l	c	l	618365
c	c	c	c	c	c	a	a	a	a	c	c	b	a	b	a	618366
c	c	c	c	c	c	a	a	a	a	c	c	b	a	b	a	618367

Location Code:0138

			Number of Non-Government Medical Amenities available.							Availability of drinking water - (Yes / No)			
Sl.no	Name of the village	Location code no.	Charitable non Govt. hospital/Nursing home.	Medical practitioner with MBBS Degree	Medical practitioner with other degree	Medical practitioner with no degree	Traditional practitioner and faith healer .	Medicine Shop	Others	Tap water (Treated/Untreated)	Well water (Covered / Uncovered well)	Hand Pump	Tube wells / Bore well
1	2	3	32	33	34	35	36	37	38	39	40	41	42
<b>Name of CD Block:-Hunsur</b>													
51	Tammadahalli	618343	0	0	1	0	0	0	0	Yes	Yes	Yes	Yes
52	Naganahalli	618344	0	0	0	0	0	0	0	Yes	Yes	Yes	Yes
53	Nilavagilukaval	618345	0	0	0	0	0	0	0	Yes	Yes	Yes	Yes
54	Adiganahalli	618346	0	0	0	0	0	0	0	Yes	No	Yes	Yes
55	Kallahallikaval	618347	0	0	0	0	0	0	0	Yes	No	Yes	No
56	Angatahalli	618348	0	0	0	0	0	0	0	Yes	Yes	Yes	Yes
57	Ramenahalli	618349	0	0	0	0	0	0	0	Yes	Yes	Yes	Yes
58	Chennasoge	618350	0	0	0	0	0	0	0	Yes	Yes	Yes	Yes
59	Hosakote	618351	0	0	0	0	0	0	0	Yes	No	Yes	Yes
60	Thattekere	618352	0	0	0	0	0	0	0	Yes	Yes	Yes	Yes
61	Hunasegala	618353	0	0	0	0	0	0	0	Yes	No	Yes	Yes
62	Muthurayana Hosahalli Kaval	618354	0	0	0	0	0	0	0	Yes	Yes	Yes	Yes
63	Karnakuppe	618355	0	0	0	0	0	0	0	Yes	Yes	Yes	Yes
64	Beerathammanahalli	618356	0	0	0	0	0	0	0	Yes	Yes	Yes	Yes
65	Hemmige	618357	0	0	1	0	0	0	0	Yes	Yes	Yes	Yes
66	Hyrige	618358	0	0	1	0	0	0	0	Yes	Yes	Yes	No
67	Honnenahalli	618359	0	0	0	0	0	0	0	Yes	Yes	Yes	No
68	Vaddambalu	618360	0	0	0	0	0	0	0	Yes	Yes	Yes	Yes
69	Heggandur	618361	0	0	1	0	0	0	0	Yes	Yes	Yes	Yes
70	Kamegowdanahalli	618362	0	0	1	0	0	0	0	Yes	No	Yes	Yes
71	Gowdikere	618363	0	0	0	0	0	0	0	Yes	Yes	Yes	Yes
72	H.Boreroppadakaval	618364	0	0	1	0	0	0	0	Yes	Yes	Yes	Yes
73	Kademanuganahalli	618365	0	0	0	0	0	0	0	Yes	Yes	Yes	Yes
74	Uduvepura	618366	0	0	0	0	0	0	0	Yes	Yes	Yes	Yes
75	Kallaboochahalli	618367	0	0	0	0	0	0	0	Yes	Yes	Yes	Yes



**Village Directory**  
**Land use( as in 2009)**

Availability of drinking water - (Yes / No)				Availability of toilet & others (Yes / No)				Communication and transport facilities (If amenities available code -Yes is given except for Village Pin Code ,If not available within the village , the distance range code viz; a for < 5 Kms, b for 5-10 Kms and c for 10+ kms of nearest place where facility is available is given).								
Spring	River / Canal	Tank / Pond / Lake	Others	Community toilet including bath.	Community toilet excluding bath.	Rural sanitary mart or sanitary hardware outlet available near the village.	Community bio- gas or recycle of waste for productive use.	Post office(PO)	Sub post office (SPO)	Post & Telegraph office (P&TO)	Village Pin Code	Telephones (Land lines)	Public call office (PCO)	Mobile phone coverage	Location code no.	
43	44	45	46	47	48	49	50	51	52	53	54	55	56	57	3	

Location Code:0138

No	No	Yes	No	No	Yes	No	No	b	a	b	571134	Yes	Yes	Yes	618343
No	No	Yes	No	No	Yes	No	No	a	b	a	571134	Yes	Yes	Yes	618344
No	No	Yes	No	No	Yes	No	No	a	a	a	571105	Yes	a	Yes	618345
No	No	No	No	No	No	No	No	b	a	b	571105	Yes	b	b	618346
No	No	No	No	No	No	No	No	b	a	b	571105	Yes	Yes	Yes	618347
No	No	Yes	No	No	Yes	No	No	b	a	b	571105	Yes	b	Yes	618348
No	No	Yes	No	No	Yes	No	No	a	a	a	571445	Yes	Yes	Yes	618349
No	No	No	No	No	Yes	No	No	a	a	a	571105	Yes	a	Yes	618350
No	No	Yes	No	No	Yes	No	No	b	a	b	571105	Yes	a	Yes	618351
No	No	No	No	No	Yes	No	No	b	Yes	Yes	571105	Yes	b	Yes	618352
No	No	No	No	No	No	No	No	b	a	b	571105	Yes	Yes	Yes	618353
No	No	Yes	No	No	No	No	No	a	a	a	571105	Yes	Yes	Yes	618354
No	No	Yes	No	No	Yes	No	No	a	a	c	571105	Yes	Yes	Yes	618355
No	No	No	No	No	Yes	No	No	a	a	c	571105	Yes	a	Yes	618356
No	No	No	No	No	Yes	No	No	a	a	c	571105	Yes	Yes	Yes	618357
No	No	Yes	No	No	Yes	No	No	c	a	c	571105	Yes	a	Yes	618358
No	No	Yes	No	No	Yes	No	No	b	Yes	Yes	571105	Yes	b	Yes	618359
No	No	Yes	No	No	No	No	No	b	b	b	571105	Yes	Yes	Yes	618360
No	No	Yes	No	No	No	No	No	a	a	c	571105	Yes	Yes	Yes	618361
No	No	Yes	No	No	No	No	No	a	a	c	571105	Yes	Yes	Yes	618362
No	No	Yes	No	No	No	No	No	a	a	a	571105	Yes	Yes	Yes	618363
No	No	Yes	No	No	No	No	No	a	b	a	571105	Yes	Yes	Yes	618364
No	No	No	No	No	Yes	No	No	a	a	c	571105	Yes	a	Yes	618365
No	No	Yes	No	No	No	No	No	c	a	b	571105	Yes	Yes	Yes	618366
No	No	Yes	No	No	No	No	No	c	a	b	571105	Yes	Yes	Yes	618367

Communication and transport facilities (If amenities available code - Yes is given except for Village Pin Code ,If not available within the village , the distance range code viz; a for < 5 Kms, b for 5-10 Kms and c for 10+ kms of nearest place where facility is available is given).

Sl.no	Name of the village	Location code no.	Internet cafes/ Common service centre (CSC)	Private courier facility	Bus service (Public & Private)	Railway stations	Auto/Modified Autos	Taxis and Vans	Tractors	Cycle-pulled rickshaws(Manual & Machine driven)	Carts driven by animals	Sea /River ferry service
1	2	3	58	59	60	61	62	63	64	65	66	67
Name of CD Block:-Hunsur												
51	Tammadahalli	618343	b	b	Yes	c	b	b	Yes	b	Yes	c
52	Naganahalli	618344	a	a	Yes	c	a	a	Yes	a	Yes	c
53	Nilavagilukaval	618345	a	a	Yes	c	a	a	Yes	a	Yes	c
54	Adiganahalli	618346	b	b	Yes	c	Yes	Yes	Yes	b	Yes	c
55	Kallahallikaval	618347	b	b	Yes	c	Yes	Yes	Yes	b	a	c
56	Angatahalli	618348	b	b	Yes	c	b	b	Yes	b	Yes	c
57	Ramenahalli	618349	a	a	Yes	c	a	a	Yes	a	Yes	c
58	Chennasoge	618350	a	a	Yes	c	b	a	Yes	a	Yes	c
59	Hosakote	618351	b	b	Yes	c	b	b	Yes	b	Yes	c
60	Thattekere	618352	b	b	Yes	c	Yes	Yes	Yes	b	Yes	c
61	Hunasegala	618353	b	b	Yes	c	a	b	Yes	b	Yes	c
62	Muthurayana Hosahalli Kaval	618354	c	c	Yes	c	b	c	Yes	c	Yes	c
63	Karnakuppe	618355	c	c	Yes	c	b	c	Yes	c	Yes	c
64	Beerathammanahalli	618356	c	c	Yes	c	a	c	a	c	Yes	c
65	Hemmige	618357	c	c	Yes	c	b	c	c	c	Yes	c
66	Hyrige	618358	c	c	Yes	c	c	c	Yes	c	Yes	c
67	Honnenahalli	618359	b	b	Yes	c	b	b	Yes	b	Yes	c
68	Vaddambalu	618360	b	b	Yes	c	b	b	b	b	Yes	c
69	Heggandur	618361	c	c	Yes	c	b	c	c	c	Yes	c
70	Kamegowdanahalli	618362	c	c	Yes	c	b	c	c	c	Yes	c
71	Gowdikere	618363	c	c	Yes	c	a	c	Yes	c	Yes	c
72	H.Boreroppadakaval	618364	c	c	Yes	c	b	c	Yes	c	Yes	c
73	Kademanuganahalli	618365	c	c	Yes	c	b	c	c	c	Yes	c
74	Uduvepura	618366	c	c	Yes	c	b	c	b	Yes	b	c
75	Kallaboochahalli	618367	c	c	Yes	c	b	c	b	Yes	b	c

**Village Directory**

**Land use( as in 2009)**

Village connected to highways,village roads, banks & credit societies  
(If amenities available code -Yes is given, If not available within the  
village , the distance range code viz; a for < 5 Kms, b for 5-10 Kms  
and c for 10+ kms of nearest place where facility is available is given).

Availability of miscellaneous  
facilities (If amenities available  
code -Yes is given, If not available  
within the village , the distance  
range code viz; a for < 5 Kms, b  
for 5-10 Kms and c for 10+ kms  
of nearest place where facility is  
available is given).

Connected to national highway(NH)	Connected to state highway(SH)	Connected to major district road (MDR)	Connected to others district road	Pucca roads	Kutchcha roads	Water bounded macadam(WBM) roads	Navigable waterway (river/canal)(NW)	Footpaths (FP)	Commercial & Co- operative Banks	ATM	Agricultural Credit Societies	Self-Help Group (SHG)	Public distribution system (PDS) shop	Mandis / Regular market	Weekly Haat	Location code no.
68	69	70	71	72	73	74	75	76	77	78	79	80	81	82	83	3
<b>Location Code:0138</b>																
c	Yes	b	Yes	Yes	Yes	a	c	Yes	b	b	b	Yes	Yes	b	b	618343
c	a	a	Yes	Yes	Yes	a	a	Yes	a	a	a	Yes	a	a	a	618344
c	Yes	a	Yes	Yes	Yes	a	a	Yes	a	a	a	a	a	a	a	618345
b	Yes	b	b	Yes	Yes	Yes	b	Yes	b	b	b	Yes	a	b	b	618346
a	Yes	Yes	Yes	Yes	Yes	Yes	a	Yes	b	b	b	Yes	a	b	b	618347
c	b	b	b	Yes	Yes	Yes	b	Yes	b	b	b	Yes	a	b	b	618348
c	a	a	Yes	Yes	Yes	Yes	a	Yes	a	a	a	Yes	a	a	a	618349
c	a	Yes	a	Yes	Yes	Yes	b	Yes	a	a	a	Yes	a	a	a	618350
c	b	Yes	b	Yes	Yes	Yes	b	Yes	b	b	a	Yes	a	b	b	618351
c	b	Yes	b	Yes	Yes	a	a	Yes	Yes	b	Yes	Yes	Yes	a	a	618352
c	Yes	Yes	Yes	Yes	Yes	Yes	b	Yes	b	b	b	Yes	a	b	b	618353
c	c	Yes	Yes	Yes	Yes	b	b	Yes	b	b	b	Yes	a	b	b	618354
c	Yes	Yes	Yes	Yes	Yes	b	b	Yes	Yes	b	Yes	Yes	a	b	b	618355
c	c	c	c	a	Yes	a	b	Yes	a	b	a	Yes	a	a	a	618356
c	Yes	c	c	Yes	Yes	a	Yes	Yes	a	a	a	Yes	Yes	a	a	618357
c	c	c	c	Yes	Yes	Yes	c	Yes	b	a	a	Yes	Yes	c	a	618358
c	b	Yes	b	Yes	Yes	Yes	c	Yes	b	b	a	Yes	a	b	a	618359
c	b	b	Yes	Yes	Yes	b	c	Yes	b	b	a	Yes	a	b	b	618360
c	c	Yes	Yes	Yes	Yes	b	Yes	Yes	b	b	Yes	Yes	Yes	c	a	618361
c	c	Yes	Yes	Yes	Yes	b	c	Yes	a	b	b	Yes	Yes	b	b	618362
c	c	Yes	Yes	Yes	Yes	Yes	Yes	Yes	a	b	b	Yes	a	b	b	618363
c	c	c	Yes	Yes	Yes	a	a	Yes	b	b	a	Yes	Yes	b	b	618364
c	c	c	c	Yes	Yes	a	b	Yes	a	b	b	Yes	Yes	a	a	618365
c	c	Yes	Yes	Yes	Yes	Yes	b	Yes	b	b	b	Yes	a	b	b	618366
c	c	Yes	Yes	Yes	Yes	Yes	Yes	Yes	b	b	b	Yes	a	a	b	618367

Availability of miscellaneous facilities (If amenities available code -Yes is given, If not available within the village , the distance range code viz; a for < 5 Kms, b for 5-10 Kms and c for 10+ kms of nearest place where facility is available is given).

Sl.no	Name of the village	Location code no.	Agricultural marketing society	Integrated Child Development Scheme (Nutritional Centres)	Anganwadi Centre (Nutritional Centres)	Others (Nutritional Centres)	ASHA (Accredited Social Health Activist)	Community centre with/without TV	Sports Field,	Sports Club / Recreation Centre	Cinema / Video Hall	Public Library	Public Reading Room	Newspaper Supply	Assembly Polling station	Birth & Death Registration Office
1	2	3	84	85	86	87	88	89	90	91	92	93	94	95	96	97
<b>Name of CD Block:-Hunsur</b>																
51	Tammadahalli	618343	b	Yes	Yes	b	Yes	b	b	b	b	a	a	Yes	Yes	Yes
52	Naganahalli	618344	a	Yes	Yes	a	a	a	a	a	a	a	a	Yes	Yes	Yes
53	Nilavagilukaval	618345	a	a	a	a	a	a	a	a	a	a	a	a	a	Yes
54	Adiganahalli	618346	b	Yes	Yes	b	a	b	b	b	b	a	a	Yes	Yes	Yes
55	Kallahallikaval	618347	b	a	a	b	a	b	b	b	b	a	a	a	a	Yes
56	Angatahalli	618348	b	Yes	Yes	b	a	b	b	b	b	a	a	Yes	Yes	Yes
57	Ramenahalli	618349	a	Yes	Yes	a	a	a	a	a	a	a	a	Yes	Yes	Yes
58	Chennasoge	618350	a	Yes	Yes	a	Yes	a	a	a	a	a	a	Yes	Yes	Yes
59	Hosakote	618351	b	Yes	Yes	a	a	b	b	b	b	a	a	Yes	Yes	Yes
60	Thattekere	618352	b	Yes	Yes	a	Yes	b	b	a	a	a	a	Yes	Yes	Yes
61	Hunasegala	618353	b	Yes	Yes	a	a	b	b	a	b	a	a	Yes	Yes	Yes
62	Muthurayana Hosahalli Kaval	618354	c	Yes	Yes	a	a	c	b	c	c	a	a	a	Yes	Yes
63	Karnakuppe	618355	c	Yes	Yes	a	Yes	c	b	c	c	a	a	Yes	Yes	Yes
64	Beerathammanahalli	618356	c	Yes	Yes	a	Yes	c	a	c	c	a	a	Yes	Yes	Yes
65	Hemmige	618357	c	Yes	Yes	a	Yes	c	a	a	c	a	a	Yes	Yes	Yes
66	Hyrige	618358	c	Yes	Yes	a	Yes	a	a	c	c	a	a	Yes	Yes	Yes
67	Honnenahalli	618359	b	Yes	Yes	b	a	a	a	b	b	a	a	Yes	Yes	Yes
68	Vaddambalu	618360	b	Yes	Yes	b	a	b	b	b	b	a	a	Yes	Yes	Yes
69	Heggandur	618361	c	Yes	Yes	b	Yes	c	a	c	a	a	a	Yes	Yes	Yes
70	Kamegowdanahalli	618362	c	Yes	Yes	b	Yes	c	b	c	a	a	a	Yes	Yes	Yes
71	Gowdikere	618363	c	Yes	Yes	b	a	c	b	c	a	a	a	Yes	a	Yes
72	H.Boreroppadakaval	618364	c	Yes	Yes	b	Yes	c	b	c	a	a	a	Yes	Yes	Yes
73	Kademanuganahalli	618365	c	Yes	Yes	b	Yes	c	a	c	a	a	a	Yes	Yes	Yes
74	Uduvepura	618366	c	Yes	Yes	b	a	b	a	c	b	a	a	Yes	Yes	Yes
75	Kallaboochahalli	618367	c	Yes	Yes	b	a	b	a	c	b	a	a	a	Yes	Yes

**Village Directory**  
**Land use( as in 2009)**

Availability of electricity (Yes/No)				Land Use										
				Nearest Town	Area under different types of land use ( in hectares rounded up to one decimal place)									
Power Supply for Domestic Use (ED)	Power Supply for Agricultural Use (EAG)	Power Supply for Commercial Use (EC)	Power Supply for All Uses (EA)	Name	Distance range code i.e. a for < 5 Kms, b for 5-10 Kms and c for 10+ kms .	Forests	Area under Non- agricultural Uses	Barren and Un-cultivable land	Permanent Pastures and Other Grazing Lands	Land Under Miscellaneous Tree Crops etc.	Culturable Waste Land	Location code no.		
98	99	100	101	102	103	104	105	106	107	108	109	3		
<b>Location Code:0138</b>														
No	No	No	Yes	HUNSUR	b	0	3.8	43.1	0	1.3	7	618343		
No	No	No	Yes	HUNSUR	a	0	2.3	6	0	3.8	0	618344		
No	No	No	Yes	HUNSUR	a	0	2.5	6.8	0.4	0.1	0	618345		
No	No	No	Yes	HUNSUR	b	0	2.9	31.7	128.2	0.2	0	618346		
No	No	No	Yes	HUNSUR	b	0	0	3.7	0	1.1	0	618347		
No	No	No	Yes	HUNSUR	b	0	3.6	6.9	0	0	0	618348		
No	No	No	Yes	HUNSUR	a	0	3.3	0	0.1	0	0	618349		
No	No	No	Yes	HUNSUR	a	0	21.1	0.9	0	0.3	0	618350		
No	No	No	Yes	HUNSUR	b	0	16.2	16.1	3.6	0	0	618351		
No	No	No	Yes	HUNSUR	b	0	17.5	15.3	22.4	0.1	0	618352		
No	No	No	Yes	HUNSUR	b	0	3.5	26.3	0	0	0.6	618353		
No	No	No	Yes	HUNSUR	c	384.6	19.9	1.8	0	0	0	618354		
No	No	No	Yes	PIRIYAPATNA	c	0	4.1	169.4	0	0.7	0	618355		
No	No	No	Yes	PIRIYAPATNA	c	0	2.1	137.4	0	1.6	0	618356		
No	No	No	Yes	HUNSUR	c	0	2.5	332	0	1.2	0	618357		
No	No	No	Yes	HUNSUR	c	0	7.8	76.2	13.3	0	2.8	618358		
No	No	No	Yes	HUNSUR	b	0	9.4	11.5	19.2	0.1	0.5	618359		
No	No	No	Yes	HUNSUR	b	0	4.4	54.6	0	2.5	0	618360		
No	No	No	Yes	HUNSUR	c	0	5	28.1	0	1.2	0	618361		
No	No	No	Yes	HUNSUR	c	0	2.9	24.5	0	2.9	0	618362		
No	No	No	Yes	HUNSUR	c	207	11.3	0	0	0	0.4	618363		
No	No	No	Yes	PIRIYAPATNA	c	0	0	0.6	0	0	706.9	618364		
No	No	No	Yes	PIRIYAPATNA	c	277.2	2.2	153.2	0	0	0	618365		
No	No	No	Yes	PIRIYAPATNA	c	413	3.8	0	0.4	0	0	618366		
No	No	No	Yes	PIRIYAPATNA	c	0	6.8	0	0	0	32.4	618367		

Sl.no	Name of the village	Location code no.	Land Use					Area irrigated by source (in hectare).				
			Fallow lands other than current fallows	Current Fallows	Net Area Sown	Total Irrigated Land Area	Total Un-irrigated Land Area	Canals ( C )	Wells/Tube-wells(W/TW)	Tanks/Lakes(T/L)	Water Falls(WF)	Others(O)
1	2	3	110	111	112	113	114	115	116	117	118	119
<b>Name of CD Block:-Hunsur</b>												
51	Tammadahalli	618343	0	0	459.2	49	410.2	0	49	0	0	0
52	Naganahalli	618344	0	0	161.3	121.4	39.9	89.2	32.2	0	0	0
53	Nilavagilukaval	618345	0	0	113.4	113.4	0	84.1	29.3	0	0	0
54	Adiganahalli	618346	0	0	200.3	41.6	158.8	0	41.6	0	0	0
55	Kallahallikaval	618347	0	0	12	0	12	0	0	0	0	0
56	Angatahalli	618348	0	0.4	264.2	60.4	203.7	60.4	0	0	0	0
57	Ramenahalli	618349	22.9	0	138.6	26.2	112.4	0	26.2	0	0	0
58	Chennasoge	618350	0	0.2	193.6	12.6	181	12.6	0	0	0	0
59	Hosakote	618351	0	0.9	371.6	30.5	341	30.5	0	0	0	0
60	Thattekere	618352	0	0	450.4	41.8	408.7	41.8	0	0	0	0
61	Hunasegala	618353	0	0	372.8	34.2	338.6	34.2	0	0	0	0
62	Muthurayana Hosahalli Kaval	618354	0	0	641.7	45.3	596.4	12.2	33.1	0	0	0
63	Karnakuppe	618355	0	0	311.6	15.2	296.5	0	15.2	0	0	0
64	Beerathammanahalli	618356	0	0	210.1	10.2	200	0	0	10.2	0	0
65	Hemmige	618357	0	0	183.4	28.4	155	0	16.2	12.2	0	0
66	Hyrige	618358	0	0	614.1	123.5	490.5	123.5	0	0	0	0
67	Honnenahalli	618359	6.1	0	279.4	28.4	251.1	0	28.4	0	0	0
68	Vaddambalu	618360	0	0	256.5	82.3	174.2	21.2	61.1	0	0	0
69	Heggandur	618361	0	0	303.3	33.9	269.4	10.9	20	3	0	0
70	Kamegowdanahalli	618362	0	0	263.5	27.4	236.1	10.4	10	7	0	0
71	Gowdikere	618363	0	0	238	40	198	36	4	0	0	0
72	H.Boreroppadakaval	618364	0	0	75.8	42.6	33.2	0	42.6	0	0	0
73	Kademanuganahalli	618365	0	0	193	31.2	161.8	11.2	20	0	0	0
74	Uduvepura	618366	0	0	184.2	20.2	163.9	0	20.2	0	0	0
75	Kallaboohahalli	618367	0	0	184	6.1	178	0	6.1	0	0	0

**Village Directory**  
**Land use( as in 2009)**

**Name of three most important commodities manufactured**

First	Second	Third	Name of the village	Location code no.
120	121	122	2	3
<b>Location Code:0138</b>				
-	-	-	Tammadahalli	618343
-	-	-	Naganahalli	618344
-	-	-	Nilavagilukaval	618345
-	-	-	Adiganahalli	618346
-	-	-	Kallahallikaval	618347
-	-	-	Angatahalli	618348
-	-	-	Ramenahalli	618349
-	-	-	Chennasoge	618350
-	-	-	Hosakote	618351
-	-	-	Thattekere	618352
-	-	-	Hunasegala	618353
-	-	-	Muthurayana Hosahalli Kaval	618354
-	-	-	Karnakuppe	618355
-	-	-	Beerathammanahalli	618356
-	-	-	Hemmige	618357
-	-	-	Hyrige	618358
-	-	-	Honnenahalli	618359
-	-	-	Vaddambalu	618360
-	-	-	Heggandur	618361
-	-	-	Kamegowdanahalli	618362
-	-	-	Gowdikere	618363
-	-	-	H.Boreroppadakaval	618364
-	-	-	Kademanuganahalli	618365
-	-	-	Uduvepura	618366
-	-	-	Kallaboochahalli	618367

Number of educational amenities available. (If not available within the village, the distance range code viz; a for < 5 Kms, b for 5-10 Kms and c for 10+ kms of nearest place where facility is available is given).

Sl.no	Name of the village	Location code no.	Total area of the village ( in hectares rounded up to one decimal place)	Total population ( 2011 census )	Number of households (2011 census)	Pre-Primary school (PP)	Primary school (P)	Middle school (M)	Secondary School (S)	Senior Secondary school (SS)	Degree college of arts science & commerce (ASC)	Engineering college(EC)	Medical college (MC)	Management institute (MI)
1	2	3	4	5	6	7	8	9	10	11	12	13	14	15
<b>Name of CD Block:-Hunsur</b>														
76	Settahalli	618368	437.6	864	202	a	1	a	a	a	a	c	c	c
77	Hanagodu	618369	675.4	3023	721	1	2	2	2	2	2	c	c	c
78	Kiranguru	618370	201.7	1068	268	a	1	2	a	a	a	c	c	c
79	Parekoppalu	618371	47.2	0	0						Un-inhabited			
80	Beeranahallikaval	618372	40.3	183	47	a	a	a	a	b	b	c	c	c
81	Beeranahalli	618373	530.8	738	153	a	1	1	a	c	c	c	c	c
82	Kudlur	618374	426.3	963	245	1	3	1	a	b	b	c	c	c
83	Kottigekaval	618375	30.3	292	64	b	1	a	a	b	b	c	c	c
84	Ummathur	618376	424.4	4765	958	a	7	4	1	b	b	c	c	c
85	Hanagodunala	618377	305.8	7	3	b	b	a	a	b	b	c	c	c
86	Penjahallikaval	618378	453.9	1411	347	a	2	1	a	b	b	c	c	c
87	Haralahalli	618379	376.2	999	248	b	2	2	b	b	b	c	b	c
88	Madahalli	618380	380.4	377	80	b	2	a	b	b	b	c	b	c
89	Hindugodlu	618381	506.9	1241	275	a	1	1	a	a	a	c	c	c
90	Dasanapura	618382	436.8	1407	292	a	4	a	a	a	a	c	b	c
91	Doddahejjurkaval	618383	35.3	0	0						Un-inhabited			
92	Abburu	618384	278.4	847	203	a	1	1	a	a	a	c	c	c
93	Sindenahalli	618385	199.8	553	133	a	1	1	a	a	a	c	c	c
94	Negathur	618386	239.9	291	66	a	1	1	a	a	a	c	c	c
95	Kachuvinahalli	618387	154.6	865	198	b	1	1	a	b	b	c	b	c
96	Neralakuppe	618388	292.6	1017	219	b	1	1	1	b	b	c	c	c
97	Habbanakuppe K.G	618389	484.1	232	52	b	1	a	a	b	b	c	c	c
98	Billanahosahalli	618390	182.1	481	115	b	1	1	a	b	b	c	c	c
99	Konanahosahalli	618391	141.1	99	24	b	1	a	b	c	c	c	b	c
100	Kolavige	618392	434.1	1136	229	a	2	2	a	b	c	c	c	c



Number of educational amenities available. (If not available within the village , the distance range code viz; a for < 5 Kms, b for 5-10 Kms and c for 10+ kms of nearest place where facility is available is given).

Number of Medical Amenities available. (If not available within the village , the distance range code viz; a for < 5 Kms, b for 5-10 Kms and c for 10+ kms of nearest place where facility is available is given).

Polytechnic (Pt)	Vocational training school /ITI	Non-formal training centre (NFTC)	Special school for disabled (SSD)	Others (specify)	Community health centre (CHC)	Primary health centre (PHC)	Primary health sub centre (PHS)	Maternity and child welfare centre (MCW)	T.B. clinic (TBC)	Hospital-allopathic (HA)	Hospital-alternative medicine (HO)	Dispensary (D)	Veterinary hospital (VH)	Mobile health clinic(MHC)	Family welfare centre (FWC)	Location code no.
16	17	18	19	20	21	22	23	24	25	26	27	28	29	30	31	3
c	c	c	c	c	c	a	a	a	a	c	c	a	a	a	a	618368
c	c	c	c	c	c	l	l	l	l	c	c	c	l	c	l	618369
c	c	c	c	c	c	a	b	a	a	c	c	c	a	c	b	618370
Un-inhabited																
b	b	b	c	b	b	a	a	a	a	b	b	b	a	c	a	618372
b	b	b	c	b	b	b	b	b	b	b	c	b	b	c	b	618373
b	b	b	c	b	b	a	l	a	a	b	b	b	a	c	l	618374
b	b	b	c	b	b	b	a	b	b	b	b	b	a	b	a	618375
b	b	b	c	c	b	b	b	b	b	b	c	b	l	b	b	618376
c	c	c	c	c	c	b	b	b	b	c	c	b	a	b	b	618377
b	b	b	c	b	b	b	a	b	b	b	c	b	b	c	a	618378
c	c	c	c	c	c	b	b	b	b	c	c	c	b	c	b	618379
c	c	c	c	c	c	b	b	b	b	c	c	c	b	c	b	618380
c	c	c	c	c	c	a	l	a	a	c	c	c	a	c	l	618381
c	c	c	c	c	c	b	b	b	b	c	c	c	b	c	b	618382
Un-inhabited																
c	c	c	c	c	c	a	a	a	a	c	c	a	a	a	a	618384
c	c	c	c	c	c	a	a	a	a	c	c	a	a	a	a	618385
c	c	c	c	c	c	a	a	a	a	c	c	a	a	a	a	618386
c	c	c	c	c	c	a	l	a	a	c	c	b	a	b	l	618387
c	c	c	c	c	c	l	a	l	l	c	c	b	l	b	a	618388
c	c	c	c	c	c	a	a	a	a	c	c	b	a	b	a	618389
c	c	c	c	c	c	a	a	a	a	c	c	b	b	b	a	618390
c	c	c	c	c	c	b	b	b	b	c	c	b	b	c	b	618391
c	c	c	c	c	c	a	l	a	a	c	c	a	b	c	l	618392

			Number of Non-Government Medical Amenities available.							Availability of drinking water - (Yes / No)			
Sl.no	Name of the village	Location code no.	Charitable non Govt. hospital/Nursing home.	Medical practitioner with MBBS Degree	Medical practitioner with other degree	Medical practitioner with no degree	Traditional practitioner and faith healer .	Medicine Shop	Others	Tap water (Treated/Untreated)	Well water (Covered / Uncovered well)	Hand Pump	Tube wells / Bore well
1	2	3	32	33	34	35	36	37	38	39	40	41	42
<b>Name of CD Block:-Hunsur</b>													
76	Settahalli	618368	0	0	0	0	0	0	0	Yes	Yes	Yes	Yes
77	Hanagodu	618369	0	0	0	0	0	2	0	Yes	Yes	Yes	Yes
78	Kiranguru	618370	0	0	1	0	0	0	0	Yes	Yes	Yes	Yes
79	Parekoppalu	618371	Un-inhabited										
80	Beeranahallikaval	618372	0	0	0	0	0	0	0	Yes	No	Yes	No
81	Beeranahalli	618373	0	0	0	0	0	0	0	Yes	Yes	Yes	No
82	Kudlur	618374	0	0	0	0	0	0	0	Yes	No	Yes	No
83	Kottigekaval	618375	0	0	0	0	0	0	0	Yes	No	Yes	Yes
84	Ummathur	618376	0	0	0	0	0	0	0	Yes	No	Yes	Yes
85	Hanagodunala	618377	0	0	0	0	0	0	0	No	No	No	No
86	Penjahallikaval	618378	0	0	1	0	0	0	0	Yes	Yes	Yes	Yes
87	Haralahalli	618379	0	0	0	0	0	0	0	Yes	Yes	Yes	Yes
88	Madahalli	618380	0	0	0	0	0	0	0	Yes	Yes	Yes	Yes
89	Hindugodlu	618381	0	0	0	0	0	0	0	Yes	Yes	Yes	Yes
90	Dasanapura	618382	0	0	1	0	0	0	0	Yes	Yes	Yes	Yes
91	Doddahejjurkaval	618383	Un-inhabited										
92	Abburu	618384	0	0	0	0	0	0	0	Yes	Yes	Yes	Yes
93	Sindenahalli	618385	0	0	0	0	0	0	0	Yes	Yes	Yes	Yes
94	Negathur	618386	0	0	0	0	0	0	0	Yes	Yes	Yes	Yes
95	Kachuvinahalli	618387	0	0	0	0	0	0	0	Yes	Yes	Yes	Yes
96	Neralakuppe	618388	0	0	0	0	0	0	0	Yes	Yes	Yes	Yes
97	Habbanakuppe K.G	618389	0	0	0	0	0	0	0	Yes	Yes	Yes	Yes
98	Billanahosahalli	618390	0	0	0	0	0	0	0	Yes	Yes	Yes	Yes
99	Konanahosahalli	618391	0	0	0	0	0	0	0	Yes	Yes	Yes	Yes
100	Kolavige	618392	0	0	0	0	0	0	0	Yes	Yes	Yes	Yes

**Village Directory**  
**Land use( as in 2009)**

Availability of drinking water - (Yes / No)				Availability of toilet & others (Yes / No)				Communication and transport facilities (If amenities available code -Yes is given except for Village Pin Code ,If not available within the village , the distance range code viz; a for < 5 Kms, b for 5-10 Kms and c for 10+ kms of nearest place where facility is available is given).								
Spring	River / Canal	Tank / Pond / Lake	Others	Community toilet including bath.	Community toilet excluding bath.	Rural sanitary mart or sanitary hardware outlet available near the village.	Community bio- gas or recycle of waste for productive use.	Post office(PO)	Sub post office (SPO)	Post & Telegraph office (P&TO)	Village Pin Code	Telephones (Land lines)	Public call office (PCO)	Mobile phone coverage	Location code no.	
43	44	45	46	47	48	49	50	51	52	53	54	55	56	57	3	
<b>Location Code:0138</b>																
No	No	Yes	No	No	No	No	No	a	a	a	571445	Yes	Yes	Yes	618368	
No	Yes	Yes	No	No	No	No	No	c	Yes	Yes	571105	Yes	Yes	Yes	618369	
No	No	Yes	No	No	No	No	No	Yes	a	Yes	571105	Yes	Yes	Yes	618370	
Un-inhabited															618371	
No	No	No	No	No	Yes	No	No	b	a	b	571105	Yes	b	Yes	618372	
No	No	Yes	No	No	Yes	No	No	b	a	c	571105	Yes	b	Yes	618373	
No	No	Yes	No	No	Yes	No	No	b	a	b	571105	Yes	b	Yes	618374	
No	No	No	No	No	Yes	No	No	b	a	b	571105	Yes	Yes	Yes	618375	
No	No	No	No	No	Yes	No	No	b	Yes	Yes	571105	Yes	Yes	Yes	618376	
No	No	No	Yes	No	No	No	No	b	b	b	571105	b	b	Yes	618377	
No	No	No	No	No	Yes	No	No	b	a	b	571105	Yes	Yes	Yes	618378	
No	No	Yes	No	No	No	No	No	b	b	Yes	571802	Yes	Yes	Yes	618379	
No	No	Yes	No	No	No	No	No	b	b	c	571432	Yes	Yes	Yes	618380	
No	No	Yes	No	No	No	No	No	a	a	c	571105	Yes	Yes	Yes	618381	
No	No	No	No	No	No	No	No	a	a	c	571189	Yes	Yes	Yes	618382	
Un-inhabited															618383	
No	No	Yes	No	No	No	No	No	a	a	a	571105	Yes	Yes	Yes	618384	
No	No	Yes	No	No	No	No	No	a	a	Yes	571105	Yes	Yes	Yes	618385	
No	No	Yes	No	No	No	No	No	a	a	a	571105	Yes	Yes	Yes	618386	
No	No	Yes	No	No	No	No	No	b	b	b	571105	Yes	Yes	Yes	618387	
No	No	Yes	No	No	No	No	No	c	Yes	Yes	571105	Yes	Yes	Yes	618388	
No	No	Yes	No	No	No	No	No	c	a	b	571105	Yes	Yes	Yes	618389	
No	No	Yes	No	No	No	No	No	c	a	b	571105	Yes	Yes	Yes	618390	
No	No	No	No	No	No	No	No	c	b	c	571105	Yes	Yes	Yes	618391	
No	No	No	No	No	Yes	No	No	c	a	c	571105	Yes	Yes	Yes	618392	

Communication and transport facilities (If amenities available code - Yes is given except for Village Pin Code ,If not available within the village , the distance range code viz; a for < 5 Kms, b for 5-10 Kms and c for 10+ kms of nearest place where facility is available is given).

Sl.no	Name of the village	Location code no.	Internet cafes/ Common service centre (CSC)	Private courier facility	Bus service (Public & Private)	Railway stations	Auto/Modified Autos	Taxis and Vans	Tractors	Cycle-pulled rickshaws(Manual & Machine driven)	Carts driven by animals	Sea /River ferry service
1	2	3	58	59	60	61	62	63	64	65	66	67
Name of CD Block:-Hunsur												
76	Settahalli	618368	c	c	Yes	c	a	c	Yes	c	Yes	c
77	Hanagodu	618369	c	c	Yes	c	b	Yes	c	c	Yes	c
78	Kiranguru	618370	c	c	Yes	c	b	c	Yes	c	Yes	c
79	Parekoppalu	618371	Un-inhabited									
80	Beeranahallikaval	618372	b	b	Yes	c	b	b	a	b	Yes	c
81	Beeranahalli	618373	b	b	Yes	c	c	b	Yes	b	Yes	c
82	Kudlur	618374	b	b	Yes	c	b	b	Yes	b	Yes	c
83	Kottigekaval	618375	b	b	Yes	c	a	b	a	b	Yes	c
84	Ummathur	618376	Yes	b	Yes	c	b	Yes	Yes	b	Yes	c
85	Hanagodunala	618377	c	c	Yes	b	Yes	c	Yes	c	Yes	c
86	Penjahallikaval	618378	Yes	b	Yes	c	b	b	Yes	b	Yes	c
87	Haralahalli	618379	c	c	Yes	c	b	c	Yes	c	Yes	c
88	Madahalli	618380	c	c	Yes	c	b	c	Yes	c	Yes	c
89	Hindugodlu	618381	c	c	Yes	c	b	c	Yes	c	Yes	c
90	Dasanapura	618382	c	c	Yes	c	b	c	Yes	c	Yes	c
91	Doddahejjurkaval	618383	Un-inhabited									
92	Abburu	618384	c	c	Yes	c	a	c	Yes	c	Yes	c
93	Sindenahalli	618385	c	c	Yes	c	a	c	Yes	c	Yes	c
94	Negathur	618386	c	c	Yes	c	a	c	Yes	c	Yes	c
95	Kachuvinahalli	618387	c	c	Yes	c	b	c	Yes	c	Yes	c
96	Neralakuppe	618388	c	c	Yes	c	b	c	Yes	c	Yes	c
97	Habbanakuppe K.G	618389	c	c	Yes	c	b	c	Yes	c	Yes	c
98	Billanahosahalli	618390	c	c	Yes	c	b	c	Yes	c	Yes	c
99	Konanahosahalli	618391	c	c	Yes	c	b	c	Yes	c	Yes	c
100	Kolavige	618392	c	c	Yes	c	b	Yes	Yes	c	Yes	c

**Village Directory**

**Land use( as in 2009)**

Village connected to highways,village roads, banks & credit societies  
(If amenities available code -Yes is given, If not available within the village , the distance range code viz; a for < 5 Kms, b for 5-10 Kms and c for 10+ kms of nearest place where facility is available is given).

Availability of miscellaneous facilities (If amenities available code -Yes is given, If not available within the village , the distance range code viz; a for < 5 Kms, b for 5-10 Kms and c for 10+ kms of nearest place where facility is available is given).

Connected to national highway(NH)	Connected to state highway(SH)	Connected to major district road (MDR)	Connected to others district road	Pucca roads	Kutchcha roads	Water bounded macadam(WBM) roads	Navigable waterway (river/canal)(NW)	Footpaths (FP)	Commercial & Co-operative Banks	ATM	Agricultural Credit Societies	Self-Help Group (SHG)	Public distribution system (PDS) shop	Mandis / Regular market	Weekly Haat	Location code no.
68	69	70	71	72	73	74	75	76	77	78	79	80	81	82	83	3
c	c	Yes	Yes	Yes	Yes	Yes	Yes	Yes	a	b	a	Yes	a	b	a	618368
c	Yes	Yes	Yes	Yes	Yes	Yes	c	Yes	a	b	Yes	Yes	Yes	b	b	618369
c	c	Yes	Yes	Yes	Yes	b	Yes	Yes	a	b	a	Yes	Yes	b	b	618370
Un-inhabited																618371
c	b	b	b	a	Yes	Yes	Yes	Yes	b	a	a	Yes	a	b	b	618372
c	b	b	b	a	Yes	Yes	b	Yes	b	b	a	Yes	a	b	b	618373
c	b	b	b	Yes	Yes	Yes	b	Yes	b	b	a	Yes	a	b	b	618374
c	b	b	b	a	Yes	a	Yes	Yes	b	b	b	Yes	a	b	b	618375
c	Yes	b	b	Yes	Yes	Yes	Yes	Yes	Yes	b	Yes	Yes	Yes	b	Yes	618376
b	c	c	c	b	Yes	b	c	Yes	a	b	b	a	a	b	b	618377
c	b	b	b	Yes	Yes	Yes	Yes	Yes	b	b	a	Yes	Yes	b	b	618378
c	c	Yes	Yes	Yes	Yes	b	Yes	Yes	b	b	b	Yes	a	b	b	618379
c	c	Yes	Yes	Yes	Yes	b	Yes	Yes	b	b	b	Yes	a	a	b	618380
c	c	Yes	Yes	Yes	Yes	Yes	Yes	Yes	b	b	b	Yes	Yes	a	b	618381
c	c	Yes	Yes	Yes	Yes	a	b	Yes	b	b	a	Yes	Yes	a	b	618382
Un-inhabited																618383
c	c	Yes	Yes	Yes	Yes	Yes	b	Yes	a	a	a	Yes	a	a	a	618384
c	c	Yes	Yes	Yes	Yes	Yes	Yes	Yes	a	b	a	Yes	a	b	a	618385
c	c	Yes	Yes	Yes	Yes	Yes	Yes	Yes	a	b	a	Yes	a	b	a	618386
c	c	Yes	Yes	Yes	Yes	Yes	Yes	Yes	b	b	b	Yes	a	b	b	618387
c	c	Yes	Yes	Yes	Yes	Yes	Yes	Yes	b	b	b	Yes	a	b	b	618388
c	c	Yes	Yes	Yes	Yes	Yes	Yes	Yes	b	b	b	Yes	a	b	b	618389
c	c	Yes	Yes	Yes	Yes	Yes	Yes	Yes	b	a	b	Yes	a	a	b	618390
c	c	c	c	a	Yes	Yes	Yes	Yes	b	b	b	a	a	b	b	618391
c	c	c	c	Yes	Yes	Yes	Yes	Yes	b	b	b	Yes	a	b	b	618392

Location Code:0138

Availability of miscellaneous facilities (If amenities available code -Yes is given, If not available within the village , the distance range code viz; a for < 5 Kms, b for 5-10 Kms and c for 10+ kms of nearest place where facility is available is given).

Sl.no	Name of the village	Location code no.	Agricultural marketing society	Integrated Child Development Scheme (Nutritional Centres)	Anganwadi Centre (Nutritional Centres)	Others (Nutritional Centres)	ASHA (Accredited Social Health Activist)	Community centre with/without TV	Sports Field,	Sports Club / Recreation Centre	Cinema / Video Hall	Public Library	Public Reading Room	Newspaper Supply	Assembly Polling station	Birth & Death Registration Office
1	2	3	84	85	86	87	88	89	90	91	92	93	94	95	96	97
<b>Name of CD Block:-Hunsur</b>																
76	Settahalli	618368	c	Yes	Yes	b	Yes	b	a	c	a	a	a	Yes	Yes	Yes
77	Hanagodu	618369	c	Yes	Yes	b	Yes	Yes	b	c	a	Yes	Yes	Yes	Yes	Yes
78	Kiranguru	618370	c	Yes	Yes	b	Yes	b	b	c	a	a	a	Yes	Yes	Yes
79	Parekoppalu	618371	Un-inhabited													
80	Beeranahallikaval	618372	b	a	a	b	a	b	b	b	b	a	a	a	a	Yes
81	Beeranahalli	618373	b	Yes	Yes	b	a	b	b	c	b	a	a	Yes	Yes	Yes
82	Kudlur	618374	b	Yes	Yes	b	Yes	b	b	b	b	a	a	Yes	Yes	Yes
83	Kottigekaval	618375	b	Yes	Yes	b	a	b	b	b	b	a	a	a	a	Yes
84	Ummathur	618376	b	Yes	Yes	b	Yes	Yes	b	b	b	Yes	Yes	Yes	Yes	Yes
85	Hanagodunala	618377	c	a	a	b	a	b	b	b	b	a	a	a	a	Yes
86	Penjahallikaval	618378	b	Yes	Yes	b	Yes	b	b	b	b	a	a	Yes	Yes	Yes
87	Haralahalli	618379	c	Yes	Yes	b	Yes	b	b	c	b	a	a	Yes	Yes	Yes
88	Madahalli	618380	c	Yes	Yes	b	a	b	b	c	b	a	a	a	a	Yes
89	Hindugodlu	618381	c	Yes	Yes	b	Yes	b	b	c	a	a	a	Yes	Yes	Yes
90	Dasanapura	618382	c	Yes	Yes	b	Yes	b	b	c	a	a	a	Yes	Yes	Yes
91	Doddahejjurkaval	618383	Un-inhabited													
92	Abburu	618384	c	Yes	Yes	b	a	b	a	c	a	a	a	Yes	Yes	Yes
93	Sindenahalli	618385	c	Yes	Yes	b	a	b	a	c	a	a	a	a	Yes	Yes
94	Negathur	618386	c	Yes	Yes	b	a	b	a	c	a	a	a	a	a	Yes
95	Kachuvinahalli	618387	c	Yes	Yes	b	Yes	b	a	c	b	a	a	Yes	Yes	Yes
96	Neralakuppe	618388	c	Yes	Yes	b	Yes	c	a	c	b	a	a	Yes	Yes	Yes
97	Habbanakuppe K.G	618389	c	a	a	b	a	b	a	c	b	a	a	Yes	a	Yes
98	Billanahosahalli	618390	c	Yes	Yes	b	a	c	a	c	b	a	a	Yes	Yes	Yes
99	Konanahosahalli	618391	c	a	a	b	a	c	b	c	c	a	a	a	a	Yes
100	Kolavige	618392	c	Yes	Yes	b	Yes	c	b	c	b	a	a	Yes	Yes	Yes

**Village Directory**  
**Land use( as in 2009)**

Availability of electricity (Yes/No)				Land Use										
				Nearest Town	Area under different types of land use ( in hectares rounded up to one decimal place)									
Power Supply for Domestic Use (ED)	Power Supply for Agricultural Use (EAG)	Power Supply for Commercial Use (EC)	Power Supply for All Uses (EA)	Name	Distance range code i.e. a for < 5 Kms, b for 5-10 Kms and c for 10+ kms .	Forests	Area under Non- agricultural Uses	Barren and Un-cultivable land	Permanent Pastures and Other Grazing Lands	Land Under Miscellaneous Tree Crops etc.	Culturable Waste Land	Location code no.		
98	99	100	101	102	103	104	105	106	107	108	109	3		
<b>Location Code:0138</b>														
No	No	No	Yes	PIRIYAPATNA	c	0	9.5	0	0	0	361.5	618368		
No	No	No	Yes	PIRIYAPATNA	c	0	100.8	48.9	0	0	117.2	618369		
No	No	No	Yes	HUNSUR	c	0	18.6	23.7	0	0	0	618370		
				Un-inhabited		0	0	0	0	0	0	618371		
No	No	No	Yes	HUNSUR	b	0	1.7	0	2.8	0	1.9	618372		
No	No	No	Yes	HUNSUR	b	0	37	5.4	2.5	0.3	2.6	618373		
No	No	No	Yes	HUNSUR	b	0	35.3	3.4	0	0	6.9	618374		
No	No	No	Yes	HUNSUR	b	0	0.7	0	0.2	1.7	0	618375		
No	No	No	Yes	HUNSUR	b	0	30.4	25.9	0	0.2	0	618376		
No	No	No	Yes	HUNSUR	c	0	4.4	127	0	0	1	618377		
No	No	No	Yes	HUNSUR	b	0	23.3	7.6	0	0	0	618378		
No	No	No	Yes	HUNSUR	c	0	1	24	0	0	0	618379		
No	No	No	Yes	HUNSUR	c	0	2.7	5	0	0	0	618380		
No	No	No	Yes	HUNSUR	c	0	101.1	19.9	0	0	263.2	618381		
No	No	No	Yes	HUNSUR	c	0	3	3.4	0	0	98.7	618382		
				Un-inhabited		0	0	0	0	0	0	618383		
No	No	No	Yes	PIRIYAPATNA	c	0	40.4	0	0	0	0	618384		
No	No	No	Yes	PIRIYAPATNA	c	0	38.6	0	0	0	0	618385		
No	No	No	Yes	PIRIYAPATNA	c	0	21	87.1	0	0	0	618386		
No	No	No	Yes	PIRIYAPATNA	c	0	42.9	0	0	0	0	618387		
No	No	No	Yes	PIRIYAPATNA	c	0	8.7	222.8	0	0	0.9	618388		
No	No	No	Yes	PIRIYAPATNA	c	0	29.2	5.1	0	0.4	0	618389		
No	No	No	Yes	PIRIYAPATNA	c	0	10	0	0	0	10	618390		
No	No	No	Yes	HUNSUR	c	0	13.9	0.6	0	0	0	618391		
No	No	No	Yes	HUNSUR	c	0	25.1	0.3	176.9	0	0	618392		

Sl.no	Name of the village	Location code no.	Land Use					Area irrigated by source (in hectare).				
			Area under different types of land use ( in hectares rounded up to one decimal place)									
1	2	3	Fallow lands other than current fallows	Current Fallows	Net Area Sown	Total Irrigated Land Area	Total Un-irrigated Land Area	Canals ( C )	Wells/Tube-wells(W/TW)	Tanks/Lakes(T/L)	Water Falls(WF)	Others(O)
110	111	112	113	114	115	116	117	118	119			
<b>Name of CD Block:-Hunsur</b>												
76	Settahalli	618368	0	0	66.6	4	62.5	0	4	0	0	0
77	Hanagodu	618369	0	0	408.5	38.3	370.2	0	38.3	0	0	0
78	Kiranguru	618370	0	0	159.4	9.4	150	0	9.4	0	0	0
79	Parekoppalu	618371	0	0	0	0	0	0	0	0	0	0
80	Beeranahallikaval	618372	0	0	33.8	0	33.8	0	0	0	0	0
81	Beeranahalli	618373	0.8	1.2	481.1	41	440	41	0	0	0	0
82	Kudlur	618374	0	0	380.8	16.3	364.5	12.2	4	0	0	0
83	Kottigekaval	618375	0	0	27.6	14.2	13.4	0	14.2	0	0	0
84	Ummathur	618376	0	0	367.9	42.5	325.4	0	42.5	0	0	0
85	Hanagodunala	618377	0	0	173.4	152	21.4	152	0	0	0	0
86	Penjahallikaval	618378	0	0	423	75	348	0	75	0	0	0
87	Haralahalli	618379	0	0	351.2	21	330.2	0	21	0	0	0
88	Madahalli	618380	0	0	372.7	22.3	350.4	0	22.3	0	0	0
89	Hindugodlu	618381	0	0	122.7	32.4	90.3	0	32.4	0	0	0
90	Dasanapura	618382	0	0	331.8	31.2	300.6	0	31.2	0	0	0
91	Doddahejjurkaval	618383	0	0	0	0	0	0	0	0	0	0
92	Abburu	618384	0	0	238	40	198	40	0	0	0	0
93	Sindenahalli	618385	0	0	161.3	8	153.2	0	8	0	0	0
94	Negathur	618386	0	0	131.8	10.1	121.7	6.1	4	0	0	0
95	Kachuvinahalli	618387	0	0	111.7	8	103.7	0	8	0	0	0
96	Neralakuppe	618388	0	0	60.1	8.1	52	0	8.1	0	0	0
97	Habbanakuppe K.G	618389	0	0	449.3	20.2	429.1	8	12.2	0	0	0
98	Billanahosahalli	618390	0	0	162	22.3	139.8	8	14.3	0	0	0
99	Konanahosahalli	618391	0	0	126.6	44.7	82	0	20.7	12	12	0
100	Kolavige	618392	0	0	231.8	19.3	212.5	0	4.3	15	0	0



**Village Directory**  
**Land use( as in 2009)**

**Name of three most important commodities manufactured**

First	Second	Third	Name of the village	Location code no.
120	121	122	2	3
<b>Location Code:0138</b>				
-	-	-	Settahalli	618368
-	-	-	Hanagodu	618369
-	-	-	Kiranguru	618370
	Un-inhabited		Parekoppalu	618371
-	-	-	Beeranahallikaval	618372
-	-	-	Beeranahalli	618373
-	-	-	Kudlur	618374
-	-	-	Kottigekaval	618375
-	-	-	Ummathur	618376
-	-	-	Hanagodunala	618377
-	-	-	Penjahallikaval	618378
-	-	-	Haralahalli	618379
-	-	-	Madahalli	618380
-	-	-	Hindugodlu	618381
-	-	-	Dasanapura	618382
	Un-inhabited		Doddahejjurkaval	618383
-	-	-	Abburu	618384
-	-	-	Sindenahalli	618385
-	-	-	Negathur	618386
-	-	-	Kachuvinahalli	618387
-	-	-	Neralakuppe	618388
-	-	-	Habbanakuppe K.G	618389
-	-	-	Billanahosahalli	618390
-	-	-	Konanahosahalli	618391
-	-	-	Kolavige	618392

Number of educational amenities available. (If not available within the village, the distance range code viz; a for < 5 Kms, b for 5-10 Kms and c for 10+ kms of nearest place where facility is available is given).

Sl.no	Name of the village	Location code no.	Total area of the village ( in hectares rounded up to one decimal place)	Total population ( 2011 census )	Number of households (2011 census)	Pre-Primary school (PP)	Primary school (P)	Middle school (M)	Secondary School (S)	Senior Secondary school (SS)	Degree college of arts science & commerce (ASC)	Engineering college(EC)	Medical college (MC)	Management institute (MI)
1	2	3	4	5	6	7	8	9	10	11	12	13	14	15
<b>Name of CD Block:-Hunsur</b>														
101	Mudaganur	618393	521.5	613	137	b	1	1	a	b	c	c	c	c
102	Chikkahejjur	618394	605.5	552	135	b	1	a	a	b	c	c	c	c
103	Doddahejjur	618395	568.9	1417	298	b	2	1	1	b	c	c	c	c
104	Doddahejjurkerekaval	618396	35.3	0	0						Un-inhabited			
105	Bharathavadi	618397	401.4	963	216	b	1	1	a	b	c	c	c	c
106	Veeranahosahalli	618398	209.6	500	110	b	1	a	a	b	c	c	c	c
107	Veeranahosahalli Jungle	618399	2866	125	34	b	b	a	b	c	c	c	b	c
108	Thupadakola	618400	1169.6	0	0						Un-inhabited			
109	Kurubarahosahalli	618401	1206.4	2650	540	1	3	3	1	b	b	c	c	c
110	Varanchi Or Gurupura	618402	1022.7	3279	728	b	5	1	1	c	c	c	c	c
111	Kalkunike	618403	148.5	0	0						Un-inhabited			
112	Kirijaji	618404	569	1333	291	a	2	1	a	a	a	c	c	c
113	Mookanahalli	618405	401.9	1373	314	a	2	1	a	a	a	c	c	c
114	Ramapatna	618406	418	962	199	a	1	1	a	a	a	c	c	c
115	Kirasodlu	618407	166.9	443	104	c	1	1	a	c	a	c	c	c
116	Kattemalalavadinala	618408	324.6	0	0						Un-inhabited			
117	Thondalu	618409	360	974	226	c	1	1	a	c	b	c	c	c
118	Hagaranahalli	618410	331.3	935	236	b	1	1	1	c	c	c	c	c
119	Rayanahalli	618411	159.2	559	137	b	1	a	a	c	c	c	c	c
120	Maraduru	618412	478.4	1961	472	b	5	2	1	c	b	c	c	c
121	Kebbe Koppalu	618413	391.9	1154	271	c	1	1	1	b	c	c	a	c
122	Bannikuppe	618414	907.9	5223	1254	b	5	1	1	1	b	c	a	c
123	Somanahalli	618415	366.5	1098	267	2	1	1	a	a	b	c	a	c
124	Uyyigowdanahalli	618416	374.8	1135	249	b	1	1	b	a	b	c	c	c
125	Beejaganahalli	618417	465	2870	608	1	2	1	a	a	a	c	c	c

Number of educational amenities available. (If not available within the village , the distance range code viz; a for < 5 Kms, b for 5-10 Kms and c for 10+ kms of nearest place where facility is available is given).

Number of Medical Amenities available. (If not available within the village , the distance range code viz; a for < 5 Kms, b for 5-10 Kms and c for 10+ kms of nearest place where facility is available is given).

Polytechnic (Pt)	Vocational training school /ITI	Non-formal training centre (NFTC)	Special school for disabled (SSD)	Others (specify)	Community health centre (CHC)	Primary health centre (PHC)	Primary health sub centre (PHS)	Maternity and child welfare centre (MCW)	T.B. clinic (TBC)	Hospital-allopathic (HA)	Hospital-alternative medicine (HO)	Dispensary (D)	Veterinary hospital (VH)	Mobile health clinic(MHC)	Family welfare centre (FWC)	Location code no.
16	17	18	19	20	21	22	23	24	25	26	27	28	29	30	31	3
c	c	c	c	c	c	a	a	a	a	c	c	a	b	c	a	618393
c	c	c	c	c	c	a	a	a	a	c	c	a	b	c	a	618394
c	c	c	c	c	c	1	1	1	1	c	c	c	b	c	1	618395
																618396
																618397
c	c	c	c	c	c	a	a	a	a	c	c	a	b	c	a	618398
c	c	c	c	c	c	b	b	b	b	c	c	b	c	c	b	618399
																618400
b	b	b	c	b	b	a	1	a	a	b	b	b	b	b	1	618401
b	b	b	c	b	b	1	1	1	1	b	c	b	b	c	1	618402
																618403
a	a	a	c	a	a	a	b	a	a	a	a	a	a	a	b	618404
a	a	a	c	a	a	a	1	a	a	a	a	a	a	a	1	618405
a	a	a	c	a	a	a	a	a	a	a	a	a	a	a	a	618406
c	c	c	c	c	b	b	b	b	b	b	b	b	a	b	b	618407
																618408
c	c	c	c	c	c	c	b	c	c	b	b	b	a	b	b	618409
c	c	c	c	c	c	a	a	a	a	c	c	c	a	c	a	618410
c	c	c	c	c	c	b	b	b	b	c	c	c	a	c	b	618411
b	c	b	c	b	b	a	b	a	a	b	c	b	b	c	b	618412
c	b	c	c	c	c	b	b	b	b	b	c	b	b	b	b	618413
b	b	b	c	c	b	1	3	1	1	b	c	b	1	b	3	618414
b	b	b	c	b	b	b	1	b	b	b	c	b	a	c	1	618415
b	b	b	c	b	b	b	a	b	b	b	b	b	a	c	a	618416
a	a	a	c	a	a	a	b	a	a	a	a	a	a	a	b	618417

Location Code:0138

			Number of Non-Government Medical Amenities available.							Availability of drinking water - (Yes / No)			
Sl.no	Name of the village	Location code no.	Charitable non Govt. hospital/Nursing home.	Medical practitioner with MBBS Degree	Medical practitioner with other degree	Medical practitioner with no degree	Traditional practitioner and faith healer .	Medicine Shop	Others	Tap water (Treated/Untreated)	Well water (Covered / Uncovered well)	Hand Pump	Tube wells / Bore well
1	2	3	32	33	34	35	36	37	38	39	40	41	42
<b>Name of CD Block:-Hunsur</b>													
101	Mudaganur	618393	0	0	0	0	0	0	0	Yes	Yes	Yes	Yes
102	Chikkahejjur	618394	0	0	0	0	0	0	0	Yes	Yes	Yes	Yes
103	Doddahejjur	618395	0	0	0	0	0	0	0	Yes	Yes	Yes	Yes
104	Doddahejjurkerekaval	618396								Un-inhabited			
105	Bharathavadi	618397	0	0	0	0	0	0	0	Yes	Yes	Yes	Yes
106	Veeranahosahalli	618398	0	0	0	0	0	0	0	Yes	Yes	Yes	Yes
107	Veeranahosahalli Jungle	618399	0	0	0	0	0	0	0	No	No	No	No
108	Thuppadakola	618400								Un-inhabited			
109	Kurubarahosahalli	618401	0	0	0	0	0	0	0	Yes	No	Yes	Yes
110	Varanchi Or Gurupura	618402	0	0	0	0	0	1	0	Yes	Yes	Yes	Yes
111	Kalkunike	618403								Un-inhabited			
112	Kirijaji	618404	0	0	1	0	0	0	0	Yes	Yes	Yes	Yes
113	Mookanahalli	618405	0	0	0	0	0	0	0	Yes	Yes	Yes	Yes
114	Ramapatna	618406	0	0	0	0	0	0	0	Yes	Yes	Yes	Yes
115	Kirasodlu	618407	0	0	0	0	0	0	0	Yes	Yes	Yes	Yes
116	Kattemalalavadinala	618408								Un-inhabited			
117	Thondalu	618409	0	0	0	0	0	0	0	Yes	Yes	Yes	Yes
118	Hagaranahalli	618410	0	0	0	0	0	0	0	Yes	Yes	Yes	Yes
119	Rayanahalli	618411	0	0	0	0	0	0	0	Yes	Yes	Yes	Yes
120	Maraduru	618412	0	0	1	0	0	0	0	Yes	Yes	Yes	Yes
121	Kebbe Koppalu	618413	0	0	1	0	0	0	0	Yes	No	Yes	Yes
122	Bannikuppe	618414	0	0	0	0	0	0	0	Yes	Yes	Yes	Yes
123	Somanahalli	618415	0	0	0	0	0	0	0	Yes	Yes	Yes	Yes
124	Uyyigowdanahalli	618416	0	1	0	0	0	0	0	Yes	Yes	Yes	Yes
125	Beejaganahalli	618417	0	0	1	0	0	0	0	Yes	Yes	Yes	Yes

**Village Directory**  
**Land use( as in 2009)**

Availability of drinking water - (Yes / No)				Availability of toilet & others (Yes / No)				Communication and transport facilities (If amenities available code -Yes is given except for Village Pin Code ,If not available within the village , the distance range code viz; a for < 5 Kms, b for 5-10 Kms and c for 10+ kms of nearest place where facility is available is given).								
Spring	River / Canal	Tank / Pond / Lake	Others	Community toilet including bath.	Community toilet excluding bath.	Rural sanitary mart or sanitary hardware outlet available near the village.	Community bio- gas or recycle of waste for productive use.	Post office(PO)	Sub post office (SPO)	Post & Telegraph office (P&TO)	Village Pin Code	Telephones (Land lines)	Public call office (PCO)	Mobile phone coverage	Location code no.	
43	44	45	46	47	48	49	50	51	52	53	54	55	56	57	3	
<b>Location Code:0138</b>																
No	No	No	No	No	Yes	No	No	c	a	c	571105	Yes	Yes	b	618393	
No	No	No	No	No	Yes	No	No	c	a	c	571105	Yes	Yes	Yes	618394	
No	No	No	No	No	Yes	No	No	c	Yes	Yes	571105	Yes	Yes	Yes	618395	
															618396	
Un-inhabited																
No	No	No	No	No	Yes	No	No	c	a	c	571105	Yes	Yes	Yes	618397	
No	No	No	No	No	Yes	No	No	c	a	c	571105	Yes	Yes	Yes	618398	
No	No	No	Yes	No	No	No	No	c	b	c	571105	Yes	a	Yes	618399	
															618400	
Un-inhabited																
No	No	No	No	No	Yes	No	No	b	a	b	571105	Yes	Yes	Yes	618401	
No	No	No	No	No	Yes	Yes	No	b	Yes	Yes	571105	Yes	Yes	Yes	618402	
															618403	
Un-inhabited																
No	No	Yes	No	No	No	No	No	a	a	a	571105	Yes	Yes	Yes	618404	
No	No	Yes	No	No	No	No	No	a	a	a	571105	Yes	Yes	Yes	618405	
No	No	Yes	No	No	No	No	No	a	a	a	571105	Yes	Yes	Yes	618406	
No	No	No	No	No	No	No	No	a	Yes	Yes	571610	Yes	Yes	Yes	618407	
															618408	
Un-inhabited																
No	No	No	No	No	No	No	No	a	Yes	Yes	571610	Yes	Yes	Yes	618409	
No	Yes	Yes	No	No	No	No	No	c	a	c	571105	Yes	Yes	Yes	618410	
No	Yes	Yes	No	No	No	No	No	c	a	c	571103	Yes	Yes	Yes	618411	
No	No	Yes	No	No	No	No	No	a	Yes	Yes	571105	Yes	Yes	Yes	618412	
No	No	No	No	No	Yes	No	No	b	Yes	Yes	571105	Yes	Yes	Yes	618413	
No	No	No	No	No	Yes	No	No	b	Yes	Yes	571105	Yes	Yes	Yes	618414	
No	No	Yes	No	No	No	No	No	b	Yes	Yes	571105	Yes	Yes	Yes	618415	
No	No	Yes	No	No	No	No	No	b	a	b	571105	Yes	a	Yes	618416	
No	No	Yes	No	No	No	No	No	a	a	a	571105	Yes	Yes	Yes	618417	

Communication and transport facilities (If amenities available code - Yes is given except for Village Pin Code ,If not available within the village , the distance range code viz; a for < 5 Kms, b for 5-10 Kms and c for 10+ kms of nearest place where facility is available is given).

Sl.no	Name of the village	Location code no.	Internet cafes/ Common service centre (CSC)	Private courier facility	Bus service (Public & Private)	Railway stations	Auto/Modified Autos	Taxis and Vans	Tractors	Cycle-pulled rickshaws(Manual & Machine driven)	Carts driven by animals	Sea /River ferry service
1	2	3	58	59	60	61	62	63	64	65	66	67
Name of CD Block:-Hunsur												
101	Mudaganur	618393	c	c	Yes	c	Yes	Yes	Yes	c	Yes	c
102	Chikkahejjur	618394	c	c	Yes	c	b	Yes	Yes	c	Yes	c
103	Doddahejjur	618395	c	c	Yes	c	b	Yes	Yes	c	Yes	c
104	Doddahejjurkerekaval	618396							Un-inhabited			
105	Bharathavadi	618397	c	c	Yes	c	b	Yes	Yes	c	Yes	c
106	Veeranahosahalli	618398	c	c	Yes	c	b	Yes	Yes	c	Yes	c
107	Veeranahosahalli Jungle	618399	c	c	a	c	b	c	Yes	c	Yes	c
108	Thuppadakola	618400							Un-inhabited			
109	Kurubarahosahalli	618401	b	b	Yes	c	b	Yes	Yes	b	Yes	c
110	Varanchi Or Gurupura	618402	b	b	Yes	c	Yes	b	Yes	b	Yes	c
111	Kalkunike	618403							Un-inhabited			
112	Kirijaji	618404	a	a	Yes	c	a	a	Yes	a	Yes	c
113	Mookanahalli	618405	a	a	Yes	c	a	a	Yes	a	Yes	c
114	Ramapatna	618406	a	a	Yes	c	a	a	Yes	a	Yes	c
115	Kirasodlu	618407	c	c	Yes	c	b	c	b	c	Yes	c
116	Kattemalalavadinala	618408							Un-inhabited			
117	Thondalu	618409	c	c	Yes	c	b	c	b	c	Yes	c
118	Hagaranahalli	618410	c	c	Yes	c	b	c	c	c	Yes	c
119	Rayanahalli	618411	c	c	Yes	c	b	c	c	c	Yes	c
120	Maraduru	618412	b	b	Yes	c	Yes	b	Yes	b	Yes	c
121	Kebbe Koppalu	618413	c	c	Yes	c	Yes	c	Yes	c	Yes	c
122	Bannikuppe	618414	b	b	Yes	c	Yes	Yes	b	b	Yes	c
123	Somanahalli	618415	b	Yes	Yes	c	b	Yes	Yes	b	Yes	c
124	Uyyigowdanahalli	618416	b	Yes	Yes	c	b	b	Yes	b	Yes	c
125	Beejaganahalli	618417	a	a	Yes	c	a	a	Yes	a	Yes	c

**Village Directory**

**Land use( as in 2009)**

Village connected to highways,village roads, banks & credit societies (If amenities available code -Yes is given, If not available within the village , the distance range code viz; a for < 5 Kms, b for 5-10 Kms and c for 10+ kms of nearest place where facility is available is given).

Availability of miscellaneous facilities (If amenities available code -Yes is given, If not available within the village , the distance range code viz; a for < 5 Kms, b for 5-10 Kms and c for 10+ kms of nearest place where facility is available is given).

Connected to national highway(NH)	Connected to state highway(SH)	Connected to major district road (MDR)	Connected to others district road	Pucca roads	Kutchcha roads	Water bounded macadam(WBM) roads	Navigable waterway (river/canal)(NW)	Footpaths (FP)	Commercial & Co-operative Banks	ATM	Agricultural Credit Societies	Self-Help Group (SHG)	Public distribution system (PDS) shop	Mandis / Regular market	Weekly Haat	Location code no.
68	69	70	71	72	73	74	75	76	77	78	79	80	81	82	83	3
c	c	c	c	Yes	Yes	Yes	Yes	Yes	a	b	b	Yes	a	a	b	618393
c	c	c	c	Yes	Yes	Yes	Yes	Yes	a	b	b	Yes	a	a	b	618394
c	c	c	c	Yes	Yes	Yes	Yes	Yes	Yes	b	Yes	Yes	Yes	a	b	618395
Un-inhabited																
c	c	Yes	Yes	Yes	Yes	Yes	Yes	Yes	a	b	a	Yes	a	a	b	618397
c	c	Yes	Yes	Yes	Yes	Yes	Yes	Yes	b	a	a	Yes	a	b	b	618398
c	c	c	c	a	a	a	Yes	Yes	b	b	b	a	a	b	b	618399
Un-inhabited																
c	Yes	b	b	Yes	Yes	Yes	Yes	Yes	b	b	b	Yes	Yes	b	b	618401
c	Yes	b	Yes	Yes	Yes	Yes	b	Yes	Yes	Yes	Yes	Yes	Yes	Yes	b	618402
Un-inhabited																
c	a	a	Yes	Yes	Yes	Yes	Yes	Yes	a	a	a	Yes	Yes	a	b	618404
c	Yes	a	Yes	Yes	Yes	Yes	Yes	Yes	a	a	a	Yes	Yes	a	b	618405
c	a	a	a	Yes	Yes	Yes	Yes	Yes	a	a	a	Yes	a	a	a	618406
c	c	c	c	Yes	Yes	a	Yes	Yes	a	b	b	Yes	a	b	b	618407
Un-inhabited																
c	c	c	c	a	Yes	a	Yes	Yes	a	b	b	Yes	a	b	b	618409
c	c	c	Yes	Yes	Yes	b	Yes	Yes	Yes	b	b	Yes	a	c	b	618410
c	c	c	Yes	Yes	Yes	b	Yes	Yes	a	a	b	Yes	a	b	a	618411
c	b	Yes	Yes	Yes	Yes	b	c	Yes	a	b	b	Yes	Yes	b	b	618412
c	c	c	Yes	Yes	Yes	Yes	c	Yes	a	b	a	Yes	Yes	b	b	618413
c	Yes	Yes	Yes	Yes	Yes	Yes	c	Yes	Yes	b	Yes	Yes	Yes	Yes	Yes	618414
c	Yes	Yes	Yes	Yes	Yes	Yes	c	Yes	Yes	b	Yes	Yes	Yes	b	b	618415
c	b	b	Yes	Yes	Yes	a	Yes	Yes	b	b	a	Yes	a	b	b	618416
c	Yes	a	Yes	Yes	Yes	Yes	c	Yes	a	a	a	Yes	Yes	a	b	618417

Location Code:0138

Availability of miscellaneous facilities (If amenities available code -Yes is given, If not available within the village , the distance range code viz; a for < 5 Kms, b for 5-10 Kms and c for 10+ kms of nearest place where facility is available is given).

Sl.no	Name of the village	Location code no.	Agricultural marketing society	Integrated Child Development Scheme (Nutritional Centres)	Anganwadi Centre (Nutritional Centres)	Others (Nutritional Centres)	ASHA (Accredited Social Health Activist)	Community centre with/without TV	Sports Field,	Sports Club / Recreation Centre	Cinema / Video Hall	Public Library	Public Reading Room	Newspaper Supply	Assembly Polling station	Birth & Death Registration Office
1	2	3	84	85	86	87	88	89	90	91	92	93	94	95	96	97
<b>Name of CD Block:-Hunsur</b>																
101	Mudaganur	618393	c	Yes	Yes	b	a	b	b	c	b	a	a	Yes	Yes	Yes
102	Chikkahejjur	618394	c	Yes	Yes	b	a	b	b	c	b	a	a	Yes	Yes	Yes
103	Doddahejjur	618395	c	Yes	Yes	b	Yes	c	b	c	b	a	a	Yes	Yes	Yes
104	Doddahejjurkerekaval	618396					Un-inhabited									
105	Bharathavadi	618397	c	Yes	Yes	b	Yes	c	b	c	b	a	a	Yes	Yes	Yes
106	Veeranahosahalli	618398	c	Yes	Yes	b	a	c	b	c	b	a	a	Yes	Yes	Yes
107	Veeranahosahalli Jungle	618399	c	a	a	b	a	a	b	c	c	a	a	a	a	Yes
108	Thuppadakola	618400					Un-inhabited									
109	Kurubarahosahalli	618401	b	Yes	Yes	b	Yes	Yes	b	b	b	Yes	Yes	Yes	Yes	Yes
110	Varanchi Or Gurupura	618402	b	Yes	Yes	b	Yes	Yes	b	c	b	Yes	Yes	Yes	Yes	Yes
111	Kalkunike	618403					Un-inhabited									
112	Kirijaji	618404	a	Yes	Yes	a	Yes	a	a	c	a	a	a	Yes	Yes	Yes
113	Mookanahalli	618405	a	Yes	Yes	a	Yes	a	a	c	a	a	a	Yes	Yes	Yes
114	Ramatpna	618406	a	Yes	Yes	a	a	a	a	a	a	a	a	Yes	Yes	Yes
115	Kirasodlu	618407	c	Yes	Yes	b	a	b	b	b	b	a	a	Yes	Yes	Yes
116	Kattemalalavadinala	618408					Un-inhabited									
117	Thondalu	618409	c	Yes	Yes	b	Yes	b	a	b	b	a	a	Yes	Yes	Yes
118	Hagaranahalli	618410	c	Yes	Yes	b	a	c	b	c	c	a	a	Yes	Yes	Yes
119	Rayanahalli	618411	c	Yes	Yes	b	a	c	b	c	c	a	a	Yes	Yes	Yes
120	Maraduru	618412	b	Yes	Yes	b	Yes	b	b	c	b	Yes	Yes	Yes	Yes	Yes
121	Kebbe Koppalu	618413	c	Yes	Yes	b	Yes	c	b	b	b	a	a	Yes	Yes	Yes
122	Bannikuppe	618414	b	Yes	Yes	b	Yes	Yes	b	b	b	Yes	Yes	Yes	Yes	Yes
123	Somanahalli	618415	b	Yes	Yes	b	Yes	b	b	b	b	a	a	Yes	Yes	Yes
124	Uyyigowdanahalli	618416	b	Yes	Yes	b	Yes	b	b	b	b	a	a	Yes	Yes	Yes
125	Beejaganahalli	618417	a	Yes	Yes	a	Yes	Yes	a	b	a	Yes	Yes	Yes	Yes	Yes



**Village Directory**  
**Land use( as in 2009)**

Availability of electricity (Yes/No)				Land Use										
				Nearest Town	Area under different types of land use ( in hectares rounded up to one decimal place)									
Power Supply for Domestic Use (ED)	Power Supply for Agricultural Use (EAG)	Power Supply for Commercial Use (EC)	Power Supply for All Uses (EA)	Name	Distance range code i.e. a for < 5 Kms, b for 5-10 Kms and c for 10+ kms .	Forests	Area under Non- agricultural Uses	Barren and Un-cultivable land	Permanent Pastures and Other Grazing Lands	Land Under Miscellaneous Tree Crops etc.	Culturable Waste Land	Location code no.		
98	99	100	101	102	103	104	105	106	107	108	109	3		
<b>Location Code:0138</b>														
No	No	No	Yes	HUNSUR	c	0	21.4	1.4	294.1	0	0	618393		
No	No	No	Yes	HUNSUR	c	0	9.1	1.1	399.1	0	0	618394		
No	No	No	Yes	HUNSUR	c	0	26.7	1.8	176	0	0	618395		
			Un-inhabited			0	0	0	0	0	0	618396		
No	No	No	Yes	HUNSUR	c	0	117	0.8	0	0	0	618397		
No	No	No	Yes	HUNSUR	c	0	6.6	24.7	14.2	0	0	618398		
No	No	No	No	HUNSUR	c	0	2847.6	0	0	0	0	618399		
			Un-inhabited			0	0	0	0	0	0	618400		
No	No	No	Yes	HUNSUR	b	1166	7.4	0	0	0	0	618401		
No	No	No	Yes	HUNSUR	b	20.2	0.5	43.8	0.8	20.2	20.2	618402		
			Un-inhabited			0	0	0	0	0	0	618403		
No	No	No	Yes	HUNSUR	a	0	0	82.5	0	0.7	0	618404		
No	No	No	Yes	HUNSUR	a	0	0	65.6	0	1.7	36.1	618405		
No	No	No	Yes	HUNSUR	a	0	0	134	0	0.2	0	618406		
No	No	No	Yes	HUNSUR	c	0	8.4	4.1	0	0	0	618407		
			Un-inhabited			0	0	0	0	0	0	618408		
No	No	No	Yes	HUNSUR	c	0	2.1	28	0	0.5	0.5	618409		
No	No	No	Yes	HUNSUR	c	0	3.3	25.8	0	1.7	0.2	618410		
No	No	No	Yes	HUNSUR	c	0	0	23.5	0	0.1	0	618411		
No	No	No	Yes	HUNSUR	b	0	9.8	113.4	0	18	0.3	618412		
No	No	No	Yes	HUNSUR	c	0	18.1	16.1	0	0	0	618413		
No	No	No	Yes	HUNSUR	b	0	72.4	0.2	0	0	179.3	618414		
No	No	No	Yes	HUNSUR	b	0	7.4	36.4	0	3.7	0	618415		
No	No	No	Yes	HUNSUR	b	0	5.7	0	0	16.3	0	618416		
No	No	No	Yes	HUNSUR	a	0	0	119.8	0	0.3	0	618417		

Sl.no	Name of the village	Location code no.	Land Use					Area irrigated by source (in hectare).				
			Fallow lands other than current fallows	Current Fallows	Net Area Sown	Total Irrigated Land Area	Total Un-irrigated Land Area	Canals ( C )	Wells/Tube-wells(W/TW)	Tanks/Lakes(T/L)	Water Falls(WF)	Others(O)
1	2	3	110	111	112	113	114	115	116	117	118	119
<b>Name of CD Block:-Hunsur</b>												
101	Mudaganur	618393	0	0	204.6	20.9	183.7	0.9	6	14	0	0
102	Chikkahejjur	618394	0	0	196.1	28.1	168	0	15.1	13	0	0
103	Doddahejjur	618395	0	0	364.4	59.6	304.8	0	10	49.6	0	0
104	Doddahejjurkerekaval	618396	0	0	0	0	0	0	0	0	0	0
105	Bharathavadi	618397	0	0	283.5	1.5	282	0	1.5	0	0	0
106	Veeranahosahalli	618398	0	0	164.2	4.4	159.8	0	2	2.4	0	0
107	Veeranahosahalli Jungle	618399	0	0	18.4	0	18.4	0	0	0	0	0
108	Thuppadakola	618400	0	0	0	0	0	0	0	0	0	0
109	Kurubarahosahalli	618401	0	0	33	6.2	26.8	0	6.2	0	0	0
110	Varanchi Or Gurupura	618402	20.2	20.2	876.5	353.8	522.6	252.7	101.2	0	0	0
111	Kalkunike	618403	0	0	0	0	0	0	0	0	0	0
112	Kirijaji	618404	0	51.4	434.3	17.4	416.9	7	10.4	0	0	0
113	Mookanahalli	618405	0	0	298.5	20	278.5	0	0	20	0	0
114	Ramapatna	618406	0	0	283.8	18.1	265.7	0	18.1	0	0	0
115	Kirasodlu	618407	0	0	154.3	20.4	134	0	20.4	0	0	0
116	Kattemalalavadinala	618408	0	0	0	0	0	0	0	0	0	0
117	Thondalu	618409	0	0	328.9	41.5	287.4	0	16.7	24.8	0	0
118	Hagaranahalli	618410	0	0	300.3	29.2	271.1	0	29.2	0	0	0
119	Rayanahalli	618411	0	0	135.6	35.7	99.9	0	35.7	0	0	0
120	Maraduru	618412	0	0	337	15.2	321.8	0	15.2	0	0	0
121	Kebbe Koppalu	618413	0	0	357.7	66.1	291.6	0	66.1	0	0	0
122	Bannikuppe	618414	0	0	655.9	32.9	623.1	0	32.9	0	0	0
123	Somanahalli	618415	0	0	319	47.5	271.6	0	47.5	0	0	0
124	Uyyigowdanahalli	618416	0	0	352.8	22.2	330.7	0	22.2	0	0	0
125	Beejaganahalli	618417	0	0	344.9	40	304.9	0	40	0	0	0

**Village Directory**  
**Land use( as in 2009)**

**Name of three most important commodities manufactured**

First	Second	Third	Name of the village	Location code no.
120	121	122	2	3
<b>Location Code:0138</b>				
-	-	-	Mudaganur	618393
-	-	-	Chikkahejjur	618394
-	-	-	Doddahejjur	618395
	Un-inhabited		Doddahejjurkerekaval	618396
-	-	-	Bharathavadi	618397
-	-	-	Veeranahosahalli	618398
-	-	-	Veeranahosahalli Jungle	618399
	Un-inhabited		Thuppadakola	618400
-	-	-	Kurubarahosahalli	618401
-	-	-	Varanchi Or Gurupura	618402
	Un-inhabited		Kalkunike	618403
-	-	-	Kirijaji	618404
-	-	-	Mookanahalli	618405
-	-	-	Ramapatna	618406
-	-	-	Kirasodlu	618407
	Un-inhabited		Kattemalalavadinala	618408
-	-	-	Thondalu	618409
-	-	-	Hagaranahalli	618410
-	-	-	Rayanahalli	618411
-	-	-	Maraduru	618412
-	-	-	Kebbe Koppalu	618413
-	-	-	Bannikuppe	618414
-	-	-	Somanahalli	618415
-	-	-	Uyyigowdanahalli	618416
-	-	-	Beejaganahalli	618417

Number of educational amenities available. (If not available within the village, the distance range code viz; a for < 5 Kms, b for 5-10 Kms and c for 10+ kms of nearest place where facility is available is given).

Sl.no	Name of the village	Location code no.	Total area of the village ( in hectares rounded up to one decimal place)	Total population ( 2011 census )	Number of households (2011 census)	Pre-Primary school (PP)	Primary school (P)	Middle school (M)	Secondary School (S)	Senior Secondary school (SS)	Degree college of arts science & commerce (ASC)	Engineering college(EC)	Medical college (MC)	Management institute (MI)
1	2	3	4	5	6	7	8	9	10	11	12	13	14	15
<b>Name of CD Block:-Hunsur</b>														
126	Doddahunsur	618418	530.3	664	142	b	1	1	a	a	a	c	c	c
127	Nilavagilu	618419	428.7	1774	411	a	1	1	a	a	a	c	c	c
128	Govindanahallinala	618420	61.8	9	3	a	a	a	a	a	a	c	c	c
129	Chikkahunsur	618421	412.8	694	167	a	2	1	1	a	a	c	c	c
130	Govindanahalli	618422	174.2	1653	321	b	2	2	a	a	a	c	b	c
131	Hanchya	618423	169.5	576	145	b	1	a	a	b	b	c	c	c
132	Nallurunala	618424	147.2	0	0							Un-inhabited		
133	Hanumanthapurana	618425	128.5	0	0							Un-inhabited		
134	Aspathrekaval	618426	1689.6	5263	1297	1	6	4	1	a	b	c	c	c
135	Ballenahalli	618427	345.8	1307	292	1	2	1	b	b	b	c	c	c
136	Rathnapuri	618428	906.6	2782	688	3	7	6	3	2	2	c	c	c
137	Uddurkaval	618429	1614	5631	1272	b	4	2	b	c	b	c	c	c
138	Uddurnala	618430	536.9	13	2	b	b	a	b	c	b	c	c	c
139	Udduru	618431	1458.7	1940	442	1	1	1	b	b	b	c	c	c
140	Nadappanahalli	618432	290.1	593	146	b	1	a	a	c	c	c	c	c
141	Madahallikaval	618433	159	131	29	b	a	a	a	c	c	c	c	c
142	Madahalli	618434	509.8	418	104	a	2	a	a	c	c	c	a	c
143	Maralaiahna Koppalu	618435	298	1014	223	a	1	1	b	c	c	c	c	c
144	Halepura	618436	711.7	1314	301	a	1	a	a	c	c	c	a	c
145	Gagenahalli	618437	1018.5	2000	457	b	3	1	1	b	b	c	c	c
146	Ayarahalli	618438	220.3	943	234	b	1	1	a	b	b	c	c	c
147	Harohalli	618439	322.6	491	112	b	1	a	a	b	b	c	c	c
148	Husenpurakaval	618440	126.7	0	0							Un-inhabited		
149	Gerasanahalli	618441	325.8	1841	448	a	1	1	1	1	1	c	c	c
150	Husenpura	618442	282	1767	424	a	1	a	a	b	b	c	c	c

Number of educational amenities available. (If not available within the village , the distance range code viz; a for < 5 Kms, b for 5-10 Kms and c for 10+ kms of nearest place where facility is available is given).

Number of Medical Amenities available. (If not available within the village , the distance range code viz; a for < 5 Kms, b for 5-10 Kms and c for 10+ kms of nearest place where facility is available is given).

Polytechnic (Pt)	Vocational training school /ITI	Non-formal training centre (NFTC)	Special school for disabled (SSD)	Others (specify)	Community health centre (CHC)	Primary health centre (PHC)	Primary health sub centre (PHS)	Maternity and child welfare centre (MCW)	T.B. clinic (TBC)	Hospital-allopathic (HA)	Hospital-alternative medicine (HO)	Dispensary (D)	Veterinary hospital (VH)	Mobile health clinic(MHC)	Family welfare centre (FWC)	Location code no.
16	17	18	19	20	21	22	23	24	25	26	27	28	29	30	31	3
a	a	a	c	a	a	a	a	a	a	a	a	a	a	a	a	618418
a	a	a	c	a	a	a	l	a	a	a	a	a	a	a	l	618419
a	a	a	c	a	a	a	a	a	a	a	a	a	a	a	a	618420
a	a	a	c	a	a	a	l	a	a	a	a	a	a	a	l	618421
a	a	a	c	a	a	a	a	a	a	a	a	a	a	a	a	618422
b	b	b	c	b	b	b	a	b	b	b	b	b	b	b	a	618423
																618424
																618425
b	b	b	c	b	b	a	b	a	a	b	b	a	a	b	b	618426
b	b	b	c	b	b	b	b	b	b	b	c	b	a	c	b	618427
b	b	b	c	c	b	l	l	l	l	b	b	b	l	b	l	618428
b	b	b	c	b	b	c	a	c	c	b	b	b	b	b	a	618429
b	b	b	c	b	b	c	a	c	c	b	c	b	a	c	a	618430
b	b	b	c	b	b	b	l	b	b	b	b	b	a	b	l	618431
c	c	c	c	c	c	c	l	c	c	c	c	c	a	c	l	618432
c	c	c	c	c	c	a	a	a	a	c	c	c	c	c	a	618433
c	c	c	c	c	c	a	a	a	a	c	c	c	a	c	a	618434
c	c	c	c	c	c	b	b	b	b	c	c	c	b	c	b	618435
c	c	c	c	c	b	c	a	c	c	c	c	a	a	c	a	618436
c	c	c	c	c	c	b	l	b	b	c	b	b	l	c	l	618437
c	c	c	c	c	c	b	l	b	b	b	c	l	a	c	l	618438
c	c	c	c	c	c	b	a	b	b	b	a	b	a	c	a	618439
																618440
c	c	c	c	c	c	l	b	l	l	b	b	b	b	c	b	618441
c	c	c	c	c	c	b	l	b	b	b	a	b	a	c	l	618442

			<b>Number of Non-Government Medical Amenities available.</b>							<b>Availability of drinking water - (Yes / No)</b>			
<b>Sl.no</b>	<b>Name of the village</b>	<b>Location code no.</b>	<b>Charitable non Govt. hospital/Nursing home.</b>	<b>Medical practitioner with MBBS Degree</b>	<b>Medical practitioner with other degree</b>	<b>Medical practitioner with no degree</b>	<b>Traditional practitioner and faith healer .</b>	<b>Medicine Shop</b>	<b>Others</b>	<b>Tap water (Treated/Untreated)</b>	<b>Well water (Covered / Uncovered well)</b>	<b>Hand Pump</b>	<b>Tube wells / Bore well</b>
1	2	3	32	33	34	35	36	37	38	39	40	41	42
<b>Name of CD Block:-Hunsur</b>													
126	Doddahunsur	618418	0	0	0	0	0	0	0	Yes	Yes	Yes	Yes
127	Nilavagilu	618419	0	0	0	0	0	0	0	Yes	Yes	Yes	Yes
128	Govindanahallinala	618420	0	0	0	0	0	0	0	No	No	No	No
129	Chikkahunsur	618421	0	0	0	0	0	0	0	Yes	No	Yes	Yes
130	Govindanahalli	618422	0	0	1	0	0	0	0	Yes	No	Yes	Yes
131	Hanchya	618423	0	0	0	0	0	0	0	Yes	No	Yes	Yes
132	Nallurunala	618424	Un-inhabited										
133	Hanumanthapurana	618425	Un-inhabited										
134	Aspathrekaval	618426	0	0	1	0	0	0	0	Yes	Yes	Yes	Yes
135	Ballenahalli	618427	0	0	1	0	0	0	0	Yes	Yes	Yes	Yes
136	Rathnapuri	618428	0	0	1	2	0	2	0	Yes	Yes	Yes	Yes
137	Uddurkaval	618429	0	0	1	0	0	0	0	Yes	No	Yes	Yes
138	Uddurnala	618430	0	0	0	0	0	0	0	No	No	No	No
139	Udduru	618431	0	0	0	0	0	0	0	Yes	Yes	Yes	Yes
140	Nadappanahalli	618432	0	0	0	0	0	0	0	Yes	Yes	Yes	Yes
141	Madahallikaval	618433	0	0	0	0	0	0	0	Yes	No	Yes	Yes
142	Madahalli	618434	0	0	0	0	0	0	0	Yes	Yes	Yes	Yes
143	Maralaiahna Koppalu	618435	0	0	1	0	0	0	0	Yes	Yes	Yes	Yes
144	Halepura	618436	0	0	1	0	0	0	0	Yes	No	Yes	Yes
145	Gagenahalli	618437	0	0	0	0	0	0	0	Yes	No	Yes	Yes
146	Ayarahalli	618438	0	0	0	0	0	0	0	Yes	Yes	Yes	Yes
147	Harohalli	618439	0	0	0	0	0	0	0	Yes	No	Yes	Yes
148	Husenpurakaval	618440	Un-inhabited										
149	Gerasanahalli	618441	0	0	0	0	0	0	0	Yes	No	Yes	Yes
150	Husenpura	618442	0	0	0	0	0	0	0	Yes	Yes	Yes	Yes

**Village Directory**  
**Land use( as in 2009)**

Availability of drinking water - (Yes / No)		Availability of toilet & others (Yes / No)							Communication and transport facilities (If amenities available code -Yes is given except for Village Pin Code ,If not available within the village , the distance range code viz; a for < 5 Kms, b for 5-10 Kms and c for 10+ kms of nearest place where facility is available is given).							
Spring	River / Canal	Tank / Pond / Lake	Others	Community toilet including bath.	Community toilet excluding bath.	Rural sanitary mart or sanitary hardware outlet available near the village.	Community bio- gas or recycle of waste for productive use.	Post office(PO)	Sub post office (SPO)	Post & Telegraph office (P&TO)	Village Pin Code	Telephones (Land lines)	Public call office (PCO)	Mobile phone coverage	Location code no.	
43	44	45	46	47	48	49	50	51	52	53	54	55	56	57	3	
<b>Location Code:0138</b>																
No	Yes	No	No	No	No	No	No	a	a	Yes	571105	Yes	a	Yes	618418	
No	No	Yes	No	No	Yes	No	No	a	a	a	571105	Yes	Yes	Yes	618419	
No	No	No	Yes	No	No	No	No	a	a	a	571105	Yes	a	a	618420	
No	No	No	No	No	Yes	No	No	a	Yes	Yes	571105	Yes	a	Yes	618421	
No	No	No	No	No	Yes	No	No	a	a	a	571105	Yes	Yes	Yes	618422	
No	No	No	No	No	Yes	Yes	No	b	a	b	571105	Yes	Yes	Yes	618423	
															Un-inhabited	618424
															Un-inhabited	618425
No	No	Yes	No	No	Yes	Yes	No	b	Yes	Yes	571189	Yes	Yes	Yes	618426	
No	No	Yes	No	No	Yes	Yes	No	b	Yes	Yes	571189	Yes	b	Yes	618427	
No	No	Yes	No	No	Yes	No	No	Yes	a	Yes	571189	Yes	Yes	Yes	618428	
No	No	No	Yes	No	Yes	No	No	b	a	b	571105	Yes	Yes	Yes	618429	
No	No	No	Yes	No	No	No	No	b	b	b	571105	b	b	Yes	618430	
No	No	Yes	No	No	No	No	No	b	Yes	Yes	571105	Yes	Yes	Yes	618431	
No	No	No	No	No	Yes	No	No	c	a	c	571105	Yes	Yes	Yes	618432	
No	No	No	No	No	No	No	No	c	a	c	571432	Yes	a	a	618433	
No	No	No	No	No	Yes	No	No	c	a	c	571432	Yes	b	Yes	618434	
No	No	No	No	No	No	No	No	c	b	c	571105	Yes	b	Yes	618435	
No	No	No	No	No	Yes	No	No	a	a	c	571103	Yes	a	Yes	618436	
No	No	No	No	No	Yes	No	No	b	Yes	Yes	571103	Yes	Yes	Yes	618437	
No	Yes	No	No	No	Yes	No	No	b	Yes	Yes	571311	Yes	Yes	Yes	618438	
No	Yes	No	No	No	Yes	No	No	b	a	b	571311	Yes	Yes	Yes	618439	
															Un-inhabited	618440
No	No	No	No	No	No	No	No	b	a	c	571311	Yes	Yes	Yes	618441	
No	No	No	No	No	No	No	No	b	Yes	Yes	571103	Yes	a	a	618442	

Communication and transport facilities (If amenities available code - Yes is given except for Village Pin Code ,If not available within the village , the distance range code viz; a for < 5 Kms, b for 5-10 Kms and c for 10+ kms of nearest place where facility is available is given).

Sl.no	Name of the village	Location code no.	Internet cafes/ Common service centre (CSC)	Private courier facility	Bus service (Public & Private)	Railway stations	Auto/Modified Autos	Taxis and Vans	Tractors	Cycle-pulled rickshaws(Manual & Machine driven)	Carts driven by animals	Sea /River ferry service
1	2	3	58	59	60	61	62	63	64	65	66	67
Name of CD Block:-Hunsur												
126	Doddahunsur	618418	a	a	Yes	a	Yes	Yes	Yes	a	Yes	c
127	Nilavagilu	618419	a	a	Yes	c	a	a	Yes	a	Yes	c
128	Govindanahallinala	618420	a	a	a	c	a	a	b	a	a	c
129	Chikkahunsur	618421	a	a	Yes	c	Yes	Yes	Yes	a	Yes	c
130	Govindanahalli	618422	a	a	Yes	c	a	a	a	a	Yes	c
131	Hanchya	618423	b	b	Yes	c	b	Yes	Yes	b	Yes	c
132	Nallurunala	618424	Un-inhabited									
133	Hanumanthapurana	618425	Un-inhabited									
134	Aspathrekaval	618426	b	b	Yes	c	Yes	b	Yes	b	a	c
135	Ballenahalli	618427	b	b	Yes	c	b	b	Yes	b	Yes	c
136	Rathnapuri	618428	b	b	Yes	c	Yes	Yes	Yes	b	Yes	c
137	Uddurkaval	618429	Yes	b	Yes	c	Yes	Yes	Yes	b	Yes	c
138	Uddurnala	618430	b	b	Yes	b	Yes	b	Yes	b	Yes	c
139	Udduru	618431	Yes	Yes	Yes	c	b	b	Yes	b	Yes	c
140	Nadappanahalli	618432	c	c	Yes	c	b	c	Yes	c	Yes	c
141	Madahallikaval	618433	c	c	Yes	c	c	c	Yes	c	Yes	c
142	Madahalli	618434	c	c	Yes	c	Yes	c	Yes	c	Yes	c
143	Maralaihna Koppalu	618435	c	c	Yes	c	Yes	c	Yes	c	Yes	c
144	Halepura	618436	c	c	Yes	c	b	c	Yes	c	Yes	c
145	Gagenahalli	618437	c	c	Yes	c	b	c	Yes	c	Yes	c
146	Ayarahalli	618438	c	c	Yes	c	Yes	c	b	c	Yes	c
147	Harohalli	618439	c	c	Yes	c	b	c	b	c	Yes	c
148	Husenpurakaval	618440	Un-inhabited									
149	Gerasanahalli	618441	c	c	Yes	c	Yes	c	b	c	Yes	c
150	Husenpura	618442	c	c	Yes	c	a	c	b	c	a	c



**Village Directory**

**Land use( as in 2009)**

Village connected to highways,village roads, banks & credit societies  
(If amenities available code -Yes is given, If not available within the village , the distance range code viz; a for < 5 Kms, b for 5-10 Kms and c for 10+ kms of nearest place where facility is available is given).

Availability of miscellaneous facilities (If amenities available code -Yes is given, If not available within the village , the distance range code viz; a for < 5 Kms, b for 5-10 Kms and c for 10+ kms of nearest place where facility is available is given).

Connected to national highway(NH)	Connected to state highway(SH)	Connected to major district road (MDR)	Connected to others district road	Pucca roads	Kutchcha roads	Water bounded macadam(WBM) roads	Navigable waterway (river/canal)(NW)	Footpaths (FP)	Commercial & Co-operative Banks	ATM	Agricultural Credit Societies	Self-Help Group (SHG)	Public distribution system (PDS) shop	Mandis / Regular market	Weekly Haat	Location code no.
68	69	70	71	72	73	74	75	76	77	78	79	80	81	82	83	3
c	a	a	a	Yes	a	Yes	b	Yes	a	a	a	Yes	a	a	b	618418
c	Yes	a	Yes	Yes	Yes	Yes	b	Yes	Yes	a	Yes	Yes	Yes	a	b	618419
c	a	a	a	a	b	Yes	b	Yes	a	a	a	a	a	a	b	618420
c	Yes	a	a	Yes	Yes	Yes	Yes	Yes	a	a	a	Yes	a	a	b	618421
c	Yes	a	a	Yes	Yes	a	Yes	Yes	a	a	a	Yes	Yes	a	a	618422
c	Yes	b	b	Yes	Yes	b	Yes	Yes	b	b	b	Yes	a	b	b	618423
																618424
																618425
c	b	Yes	Yes	Yes	Yes	Yes	Yes	Yes	a	b	Yes	Yes	Yes	Yes	Yes	618426
c	b	b	Yes	Yes	Yes	Yes	a	Yes	b	b	b	Yes	Yes	b	b	618427
c	b	Yes	Yes	Yes	Yes	Yes	Yes	Yes	Yes	b	Yes	Yes	Yes	b	b	618428
c	b	b	b	Yes	Yes	Yes	Yes	Yes	b	b	b	Yes	Yes	Yes	Yes	618429
b	b	b	b	b	Yes	b	c	Yes	b	b	b	a	a	b	b	618430
c	b	b	b	Yes	Yes	Yes	a	Yes	b	b	Yes	Yes	Yes	b	b	618431
c	c	c	c	Yes	Yes	Yes	Yes	Yes	b	b	b	Yes	a	a	b	618432
c	c	c	c	Yes	Yes	Yes	b	Yes	a	b	c	a	a	b	b	618433
a	c	c	c	a	Yes	Yes	b	Yes	b	a	b	Yes	a	c	b	618434
c	c	c	c	Yes	Yes	Yes	b	Yes	b	b	b	Yes	a	c	b	618435
c	c	c	c	Yes	Yes	Yes	c	Yes	a	b	a	Yes	Yes	c	a	618436
c	c	c	c	Yes	Yes	Yes	c	Yes	Yes	b	Yes	Yes	Yes	b	b	618437
c	c	c	c	Yes	Yes	Yes	Yes	Yes	b	b	a	Yes	a	b	b	618438
c	c	c	c	Yes	Yes	Yes	Yes	Yes	b	b	a	Yes	a	b	b	618439
																618440
c	c	c	c	Yes	Yes	Yes	c	Yes	b	b	Yes	Yes	Yes	b	b	618441
c	c	c	c	Yes	Yes	a	Yes	Yes	a	a	Yes	Yes	Yes	b	b	618442

Location Code:0138

Availability of miscellaneous facilities (If amenities available code -Yes is given, If not available within the village , the distance range code viz; a for < 5 Kms, b for 5-10 Kms and c for 10+ kms of nearest place where facility is available is given).

Sl.no	Name of the village	Location code no.	Agricultural marketing society	Integrated Child Development Scheme (Nutritional Centres)	Anganwadi Centre (Nutritional Centres)	Others (Nutritional Centres)	ASHA (Accredited Social Health Activist)	Community centre with/without TV	Sports Field,	Sports Club / Recreation Centre	Cinema / Video Hall	Public Library	Public Reading Room	Newspaper Supply	Assembly Polling station	Birth & Death Registration Office
1	2	3	84	85	86	87	88	89	90	91	92	93	94	95	96	97
<b>Name of CD Block:-Hunsur</b>																
126	Doddahunsur	618418	a	Yes	Yes	a	a	a	a	b	a	a	a	Yes	Yes	Yes
127	Nilavagilu	618419	a	Yes	Yes	a	Yes	a	a	b	a	a	a	Yes	Yes	Yes
128	Govindanahallinala	618420	a	a	a	a	a	a	a	b	a	a	a	a	a	Yes
129	Chikkahunsur	618421	a	Yes	Yes	a	a	a	a	b	a	a	a	Yes	Yes	Yes
130	Govindanahalli	618422	a	Yes	Yes	a	Yes	a	a	a	a	Yes	Yes	Yes	Yes	Yes
131	Hanchya	618423	b	Yes	Yes	b	a	b	b	b	b	a	a	Yes	Yes	Yes
132	Nallurunala	618424	Un-inhabited													
133	Hanumanthapurana a	618425	Un-inhabited													
134	Aspathrekaval	618426	b	Yes	Yes	b	Yes	Yes	b	c	b	Yes	Yes	Yes	Yes	Yes
135	Ballenahalli	618427	b	Yes	Yes	b	Yes	b	b	c	b	a	a	Yes	Yes	Yes
136	Rathnapuri	618428	b	Yes	Yes	b	Yes	Yes	b	b	b	Yes	Yes	Yes	Yes	Yes
137	Uddurkaval	618429	b	Yes	Yes	Yes	Yes	Yes	b	b	b	Yes	Yes	Yes	Yes	Yes
138	Uddurnala	618430	b	a	a	b	a	b	b	b	b	a	a	a	a	Yes
139	Udduru	618431	b	Yes	Yes	b	Yes	b	b	b	b	a	a	Yes	Yes	Yes
140	Nadappanahalli	618432	c	Yes	Yes	b	a	c	b	c	c	a	a	Yes	Yes	Yes
141	Madahallikaval	618433	c	a	a	b	a	c	b	c	c	a	a	a	a	Yes
142	Madahalli	618434	c	Yes	Yes	b	a	c	b	c	c	a	a	Yes	Yes	Yes
143	Maralaiahna Koppalu	618435	c	Yes	Yes	b	Yes	c	b	c	c	a	a	Yes	Yes	Yes
144	Halepura	618436	c	Yes	Yes	b	Yes	c	b	c	c	a	a	Yes	Yes	Yes
145	Gagenahalli	618437	c	Yes	Yes	b	Yes	c	b	c	b	Yes	Yes	Yes	Yes	Yes
146	Ayarahalli	618438	c	Yes	Yes	b	Yes	b	b	c	b	a	a	Yes	Yes	Yes
147	Harohalli	618439	c	Yes	Yes	b	a	b	b	c	b	a	a	a	Yes	Yes
148	Husenpurakaval	618440	Un-inhabited													
149	Gerasanahalli	618441	c	Yes	Yes	b	Yes	b	b	c	b	a	a	Yes	Yes	Yes
150	Husenpura	618442	c	Yes	Yes	b	Yes	b	b	c	b	a	a	Yes	Yes	Yes

**Village Directory**  
**Land use( as in 2009)**

Availability of electricity (Yes/No)				Land Use										
				Nearest Town	Area under different types of land use ( in hectares rounded up to one decimal place)									
Power Supply for Domestic Use (ED)	Power Supply for Agricultural Use (EAG)	Power Supply for Commercial Use (EC)	Power Supply for All Uses (EA)	Name	Distance range code i.e. a for < 5 Kms, b for 5-10 Kms and c for 10+ kms .	Forests	Area under Non- agricultural Uses	Barren and Un-cultivable land	Permanent Pastures and Other Grazing Lands	Land Under Miscellaneous Tree Crops etc.	Culturable Waste Land	Location code no.		
98	99	100	101	102	103	104	105	106	107	108	109	3		
<b>Location Code:0138</b>														
No	No	No	Yes	HUNSUR	a	0	110	0.4	0	0	12.8	618418		
No	No	No	Yes	HUNSUR	a	0	29.8	9.6	0	0.3	0	618419		
No	No	No	No	HUNSUR	a	0	0	7	1.6	0	0	618420		
No	No	No	Yes	HUNSUR	a	0	4.2	69.4	0	8	0	618421		
No	No	No	Yes	HUNSUR	a	0	4.4	7.6	0	0.1	3.1	618422		
No	No	No	Yes	HUNSUR	b	0	3.4	17.6	0	0	0	618423		
			Un-inhabited			0	0	0	0	0	0	618424		
			Un-inhabited			0	0	0	0	0	0	618425		
No	No	No	Yes	HUNSUR	b	10	4.8	202.8	10.4	1.7	20.4	618426		
No	No	No	Yes	HUNSUR	b	0	0	61.6	0	0.7	8.1	618427		
No	No	No	Yes	HUNSUR	b	0	169.1	24.2	0	0	0	618428		
No	No	No	Yes	HUNSUR	b	0	33.3	149.7	0	0	17.1	618429		
No	No	No	No	HUNSUR	b	0	0	93.6	0	0	0	618430		
No	No	No	Yes	HUNSUR	b	0	16.6	66.6	0	5.8	113	618431		
No	No	No	Yes	HUNSUR	c	0	6.4	16.2	0	11	8.3	618432		
No	No	No	Yes	HUNSUR	c	0	0	0	0	0.2	107.6	618433		
No	No	No	Yes	HUNSUR	c	0	115	0	26.4	10.4	22.7	618434		
No	No	No	Yes	HUNSUR	c	0	15	0	0	3	70	618435		
No	No	No	Yes	HUNSUR	c	0	18.7	6.3	0	0	377.2	618436		
No	No	No	Yes	HUNSUR	c	229.9	24.8	208.7	0	0	48.2	618437		
No	No	No	Yes	K.R.NAGARA	c	0	90.3	26	10.4	0	0	618438		
No	No	No	Yes	K.R.NAGARA	c	0	177.8	0	0	0	0	618439		
			Un-inhabited			0	0	0	0	0	0	618440		
No	No	No	Yes	KRISHNARAJANAG	c	0	0	22.3	44.7	0	0	618441		
No	No	No	Yes	K.R.NAGARA	c	0	70.6	0.9	0	0	0.3	618442		

**Census of India-2011  
Amenities and**

Sl.no	Name of the village	Location code no.	Land Use					Area irrigated by source (in hectare).				
			Area under different types of land use ( in hectares rounded up to one decimal place)					Canals ( C )	Wells/Tube-wells(W/TW)	Tanks/Lakes(T/L)	Water Falls(WF)	Others(O)
			Fallow lands other than current fallows	Current Fallows	Net Area Sown	Total Irrigated Land Area	Total Un-irrigated Land Area					
1	2	3	110	111	112	113	114	115	116	117	118	119
<b>Name of CD Block:-Hunsur</b>												
126	Doddahunsur	618418	0	0	407	14.2	392.9	0	0	14.2	0	0
127	Nilavagilu	618419	0	0	389	30.1	358.9	0	30.1	0	0	0
128	Govindanahallinala	618420	0	0	53.2	51	2.2	51	0	0	0	0
129	Chikkahunsur	618421	0	0	331.2	108.7	222.6	0	34.5	74.2	0	0
130	Govindanahalli	618422	0	0	159.1	34.4	124.7	0	34.4	0	0	0
131	Hanchya	618423	0	0	148.6	20.7	127.8	0	20.7	0	0	0
132	Nallurunala	618424	0	0	0	0	0	0	0	0	0	0
133	Hanumanthapurana a	618425	0	0	0	0	0	0	0	0	0	0
134	Aspathrekaval	618426	10.2	15.4	1414.1	1014.1	400	800	214.1	0	0	0
135	Ballenahalli	618427	8.1	8.1	259.3	193.6	65.7	132.9	60.7	0	0	0
136	Rathnapuri	618428	0	0	713.3	115.4	597.9	0	115.4	0	0	0
137	Uddurkaval	618429	0	0	1414	1231.1	182.9	0	99.2	1131.8	0	0
138	Uddurnala	618430	0	0	443.2	443.2	0	443.2	0	0	0	0
139	Udduru	618431	0	0	1256.7	1054.5	202.3	0	110.2	0	0	944.2
140	Nadappanahalli	618432	0	134.8	113.3	113.3	0	5	108.3	0	0	0
141	Madahallikaval	618433	0	0	51.1	19.4	31.7	0	19.4	0	0	0
142	Madahalli	618434	0	0	335.2	13.1	322.1	0	0	13.1	0	0
143	Maralaihna Koppalu	618435	0	0	210	22.2	187.8	0	22.2	0	0	0
144	Halepura	618436	0	0	309.6	24.6	285	18	6.6	0	0	0
145	Gagenahalli	618437	3	0	503.9	32.8	471.1	0	32.8	0	0	0
146	Ayarahalli	618438	0	0	93.6	21	72.6	0	21	0	0	0
147	Harohalli	618439	22.1	0	122.7	14	108.7	0	14	0	0	0
148	Husenpurakaval	618440	0	0	0	0	0	0	0	0	0	0
149	Gerasanahalli	618441	0	0	258.8	26	232.8	0	26	0	0	0
150	Husenpura	618442	0	0	210.2	61.6	148.7	0	61.6	0	0	0

**Village Directory**  
**Land use( as in 2009)**

**Name of three most important commodities manufactured**

First	Second	Third	Name of the village	Location code no.
120	121	122	2	3
<b>Location Code:0138</b>				
-	-	-	Doddahunsur	618418
-	-	-	Nilavagilu	618419
-	-	-	Govindanahallinala	618420
-	-	-	Chikkahunsur	618421
-	-	-	Govindanahalli	618422
-	-	-	Hanchya	618423
	Un-inhabited		Nallurunala	618424
	Un-inhabited		Hanumanthapurana	618425
-	-	-	Aspathrekaval	618426
-	-	-	Ballenahalli	618427
-	-	-	Rathnapuri	618428
-	-	-	Uddurkaval	618429
-	-	-	Uddurnala	618430
-	-	-	Udduru	618431
-	-	-	Nadappanahalli	618432
-	-	-	Madahallikaval	618433
-	-	-	Madahalli	618434
-	-	-	Maralaiahna Koppalu	618435
-	-	-	Halepura	618436
-	-	-	Gagenahalli	618437
-	-	-	Ayarahalli	618438
-	-	-	Harohalli	618439
	Un-inhabited		Husenpurakaval	618440
-	-	-	Gerasanahalli	618441
-	-	-	Husenpura	618442

Number of educational amenities available. (If not available within the village, the distance range code viz; a for < 5 Kms, b for 5-10 Kms and c for 10+ kms of nearest place where facility is available is given).

Sl.no	Name of the village	Location code no.	Total area of the village ( in hectares rounded up to one decimal place)	Total population ( 2011 census )	Number of households (2011 census)	Pre-Primary school (PP)	Primary school (P)	Middle school (M)	Secondary School (S)	Senior Secondary school (SS)	Degree college of arts science & commerce (ASC)	Engineering college(EC)	Medical college (MC)	Management institute (MI)
1	2	3	4	5	6	7	8	9	10	11	12	13	14	15
<b>Name of CD Block:-Hunsur</b>														
151	Husenpuranala	618443	437.2	0	0									Un-inhabited
152	Shravanahalli	618444	334.3	482	116	b	1	a	a	c	c	c	c	c
153	Shsnuhoganahalli	618445	156.6	899	225	b	2	1	b	b	b	c	c	c
154	Lakkur	618446	161	0	0									Un-inhabited
155	Bolanahalli	618447	233.6	4544	1034	2	3	3	1	a	a	c	c	c
156	Kempanahalli	618448	414.8	1122	257	a	2	1	a	b	b	c	c	c
157	Mydanahalli	618449	181.5	460	107	a	1	a	a	a	a	c	c	c
158	Halebeedu	618450	334	2423	600	1	1	1	b	b	b	c	c	c
159	Vaddarahalli	618451	166.7	393	94	a	1	a	a	a	a	c	c	c
160	Bettadur	618452	362	579	148	b	1	1	a	a	a	c	c	c
161	Halladakallahalli	618453	166	142	36	a	2	a	a	a	b	c	c	c
162	Boochahalli	618454	174.2	419	104	1	1	a	a	a	a	c	c	c
163	Halebeedukaval	618455	85.4	0	0									Un-inhabited
164	Bommalapura	618456	106	8	1	a	a	a	a	a	a	c	c	c
165	Sabbanahalli	618457	274.6	312	71	1	2	1	a	a	a	c	c	c
166	Mallinathapura	618458	690.1	854	192	1	1	a	a	a	c	c	c	c
167	Rangaiahnakoppalu	618459	204.3	1045	241	b	2	1	b	b	b	c	a	c
168	Kuppekolagatta	618460	1633.9	1274	301	b	2	1	a	b	b	c	a	c
169	Jeenahalli	618461	443.3	378	88	a	1	a	a	a	a	c	c	c
170	Bilikere	618462	358.4	5491	1226	3	4	4	3	2	1	c	c	c
171	Bilikerekaval	618463	73.6	0	0									Un-inhabited
172	Hullenahalli	618464	263.5	1175	251	a	1	1	a	a	a	c	c	c
173	Devarahalli	618465	176.6	502	125	a	1	a	a	a	a	c	c	c
174	Manuganahalli	618466	518.4	1242	306	a	1	1	1	a	c	c	c	c
175	Doddakadanahalli	618467	273.2	10	2	a	a	a	a	b	b	c	c	c

Number of educational amenities available. (If not available within the village , the distance range code viz; a for < 5 Kms, b for 5-10 Kms and c for 10+ kms of nearest place where facility is available is given).

Number of Medical Amenities available. (If not available within the village , the distance range code viz; a for < 5 Kms, b for 5-10 Kms and c for 10+ kms of nearest place where facility is available is given).

Polytechnic (Pt)	Vocational training school /ITI	Non-formal training centre (NFTC)	Special school for disabled (SSD)	Others (specify)	Community health centre (CHC)	Primary health centre (PHC)	Primary health sub centre (PHS)	Maternity and child welfare centre (MCW)	T.B. clinic (TBC)	Hospital-allopathic (HA)	Hospital-alternative medicine (HO)	Dispensary (D)	Veterinary hospital (VH)	Mobile health clinic(MHC)	Family welfare centre (FWC)	Location code no.
16	17	18	19	20	21	22	23	24	25	26	27	28	29	30	31	3
Location Code:0138																
Un-inhabited																
c	c	c	c	c	c	b	b	b	b	c	c	c	a	c	b	618444
c	c	c	c	c	b	a	b	a	a	c	a	a	a	c	b	618445
Un-inhabited																
b	b	b	c	c	b	1	2	1	1	b	b	b	b	b	2	618447
c	c	c	c	c	c	b	a	b	b	b	b	b	1	c	a	618448
c	c	c	c	c	c	c	a	c	c	c	a	a	a	c	a	618449
c	c	c	c	c	c	b	1	b	b	c	c	b	b	c	1	618450
c	c	c	c	c	c	b	b	b	b	b	b	b	b	c	b	618451
c	c	c	c	c	c	b	b	b	b	b	b	b	b	c	b	618452
c	c	c	c	c	c	a	a	a	a	c	b	b	b	c	a	618453
c	c	c	c	c	c	a	a	a	a	c	c	a	a	c	a	618454
Un-inhabited																
c	c	c	c	c	c	a	a	a	a	c	c	a	a	c	a	618455
c	c	c	c	c	c	a	a	a	a	c	c	c	a	c	a	618456
c	c	c	c	c	c	a	a	a	a	c	c	c	a	c	a	618457
c	c	c	c	c	c	a	a	a	a	c	c	a	a	c	a	618458
c	c	c	c	c	c	c	a	c	c	c	a	a	c	c	a	618459
c	c	c	c	c	c	a	1	a	a	c	c	c	c	c	1	618460
c	c	c	c	c	a	a	a	a	a	c	c	a	a	c	a	618461
c	c	c	c	c	c	1	4	1	1	c	c	c	1	c	4	618462
Un-inhabited																
c	c	c	c	c	c	a	a	a	a	c	a	a	a	c	a	618464
c	c	c	c	c	c	a	1	a	a	c	a	a	1	c	1	618465
c	c	c	c	c	c	a	b	a	a	c	a	a	a	c	b	618466
c	c	c	c	c	c	b	a	b	b	b	b	b	b	c	a	618467

			Number of Non-Government Medical Amenities available.							Availability of drinking water - (Yes / No)			
Sl.no	Name of the village	Location code no.	Charitable non Govt. hospital/Nursing home.	Medical practitioner with MBBS Degree	Medical practitioner with other degree	Medical practitioner with no degree	Traditional practitioner and faith healer .	Medicine Shop	Others	Tap water (Treated/Untreated)	Well water (Covered / Uncovered well)	Hand Pump	Tube wells / Bore well
1	2	3	32	33	34	35	36	37	38	39	40	41	42
<b>Name of CD Block:-Hunsur</b>													
151	Husenpuranala	618443									Un-inhabited		
152	Shravanahalli	618444	0	0	0	0	0	0	0	Yes	Yes	Yes	Yes
153	Shsubhoganahalli	618445	0	0	0	0	0	0	0	Yes	No	Yes	Yes
154	Lakkur	618446									Un-inhabited		
155	Bolanahalli	618447	0	1	0	0	0	0	0	Yes	No	Yes	Yes
156	Kempanahalli	618448	0	0	0	0	0	0	0	Yes	Yes	Yes	Yes
157	Mydanahalli	618449	0	0	0	0	0	0	0	Yes	No	Yes	Yes
158	Halebeedu	618450	0	0	0	0	0	0	0	Yes	No	Yes	Yes
159	Vaddarahalli	618451	0	0	0	0	0	0	0	Yes	No	Yes	Yes
160	Bettadur	618452	0	0	0	0	0	0	0	Yes	No	Yes	Yes
161	Halladakallahalli	618453	0	0	0	0	0	0	0	Yes	Yes	Yes	Yes
162	Boochahalli	618454	0	0	0	0	0	0	0	Yes	No	Yes	Yes
163	Halebeedukaval	618455									Un-inhabited		
164	Bommalapura	618456	0	0	0	0	0	0	0	Yes	No	No	No
165	Sabbanahalli	618457	0	0	0	0	0	0	0	Yes	No	Yes	Yes
166	Mallinathapura	618458	0	0	0	0	0	0	0	Yes	No	Yes	Yes
167	Rangaiahnakoppalu	618459	0	0	1	0	0	0	0	Yes	No	Yes	Yes
168	Kuppekolagatta	618460	0	0	0	0	0	0	0	Yes	No	Yes	Yes
169	Jeenahalli	618461	0	0	0	0	0	0	0	Yes	No	Yes	Yes
170	Bilikere	618462	0	1	3	0	0	4	0	Yes	No	Yes	No
171	Bilikerekaval	618463									Un-inhabited		
172	Hullenahalli	618464	0	0	1	0	0	0	0	Yes	No	Yes	Yes
173	Devarahalli	618465	0	0	0	0	0	0	0	Yes	Yes	Yes	Yes
174	Manuganahalli	618466	0	1	1	0	0	1	0	Yes	Yes	Yes	Yes
175	Doddakadanahalli	618467	0	0	0	0	0	0	0	No	No	No	No



**Village Directory**  
**Land use( as in 2009)**

Availability of drinking water - (Yes / No)				Availability of toilet & others (Yes / No)				Communication and transport facilities (If amenities available code -Yes is given except for Village Pin Code ,If not available within the village , the distance range code viz; a for < 5 Kms, b for 5-10 Kms and c for 10+ kms of nearest place where facility is available is given).								
Spring	River / Canal	Tank / Pond / Lake	Others	Community toilet including bath.	Community toilet excluding bath.	Rural sanitary mart or sanitary hardware outlet available near the village.	Community bio- gas or recycle of waste for productive use.	Post office(PO)	Sub post office (SPO)	Post & Telegraph office (P&TO)	Village Pin Code	Telephones (Land lines)	Public call office (PCO)	Mobile phone coverage	Location code no.	
43	44	45	46	47	48	49	50	51	52	53	54	55	56	57	3	
<b>Location Code:0138</b>																
Un-inhabited																
No	No	Yes	No	No	No	No	No	b	b	c	571103	Yes	Yes	Yes	618443	
No	Yes	No	No	No	No	No	No	a	Yes	Yes	571103	Yes	b	Yes	618444	
Un-inhabited																
No	No	No	No	No	No	No	No	a	Yes	Yes	571103	Yes	Yes	Yes	618445	
No	No	No	No	No	No	No	No	b	a	b	571103	Yes	Yes	Yes	618446	
No	No	No	No	No	Yes	No	No	a	a	a	571103	Yes	Yes	Yes	618447	
No	No	No	No	No	Yes	No	No	b	Yes	Yes	571103	Yes	b	Yes	618448	
No	No	No	No	No	Yes	No	No	b	a	b	571103	Yes	Yes	Yes	618449	
No	No	No	No	No	Yes	No	No	b	a	b	571103	Yes	Yes	Yes	618450	
No	No	No	No	No	Yes	No	No	b	a	b	571103	Yes	Yes	Yes	618451	
No	No	No	No	No	Yes	No	No	b	a	b	571103	Yes	Yes	Yes	618452	
No	No	No	No	No	No	No	No	b	a	b	571103	Yes	Yes	Yes	618453	
No	No	No	No	No	Yes	No	No	a	a	a	571105	Yes	a	Yes	618454	
Un-inhabited																
No	No	No	No	No	No	No	No	a	b	c	571103	Yes	a	a	618455	
No	No	No	No	No	Yes	No	No	a	Yes	Yes	571105	Yes	Yes	Yes	618456	
No	No	No	No	No	No	No	No	a	Yes	Yes	571445	Yes	Yes	Yes	618457	
No	No	No	No	No	No	No	No	a	a	b	571103	Yes	b	Yes	618458	
No	No	No	No	No	No	No	No	b	a	b	571103	Yes	b	Yes	618459	
No	No	No	No	No	Yes	No	No	a	a	a	571103	Yes	Yes	Yes	618460	
No	No	No	No	No	No	No	No	Yes	b	Yes	571103	Yes	Yes	Yes	618461	
No	No	No	No	No	No	No	No	Yes	b	Yes	571103	Yes	Yes	Yes	618462	
Un-inhabited																
No	No	No	No	No	No	No	No	c	a	a	571432	Yes	a	Yes	618463	
No	No	No	No	No	No	No	No	c	a	a	571103	Yes	a	Yes	618464	
No	No	No	No	No	Yes	Yes	No	a	Yes	Yes	571610	Yes	Yes	Yes	618465	
No	No	No	Yes	No	No	No	No	b	a	b	571103	Yes	a	a	618466	

Communication and transport facilities (If amenities available code - Yes is given except for Village Pin Code ,If not available within the village , the distance range code viz; a for < 5 Kms, b for 5-10 Kms and c for 10+ kms of nearest place where facility is available is given).

Sl.no	Name of the village	Location code no.	Internet cafes/ Common service centre (CSC)	Private courier facility	Bus service (Public & Private)	Railway stations	Auto/Modified Autos	Taxis and Vans	Tractors	Cycle-pulled rickshaws(Manual & Machine driven)	Carts driven by animals	Sea /River ferry service
1	2	3	58	59	60	61	62	63	64	65	66	67
Name of CD Block:-Hunsur												
151	Husenpuranala	618443										Un-inhabited
152	Shravanahalli	618444	c	c	Yes	c	b	c	c	c	Yes	c
153	Shsubhoganahalli	618445	c	c	Yes	c	b	c	Yes	c	Yes	c
154	Lakkur	618446										Un-inhabited
155	Bolanahalli	618447	b	b	Yes	b	Yes	b	Yes	b	Yes	c
156	Kempanahalli	618448	c	c	Yes	c	b	c	b	Yes	Yes	c
157	Mydanahalli	618449	c	c	Yes	c	a	c	a	c	Yes	c
158	Halebeedu	618450	c	c	Yes	c	b	c	Yes	c	Yes	c
159	Vaddarahalli	618451	c	c	Yes	c	a	c	b	c	Yes	c
160	Bettadur	618452	c	c	Yes	c	b	c	b	c	Yes	c
161	Halladakallahalli	618453	c	c	Yes	c	Yes	c	b	Yes	Yes	c
162	Boochahalli	618454	c	c	Yes	c	b	c	Yes	c	Yes	c
163	Halebeedukaval	618455										Un-inhabited
164	Bommalapura	618456	c	c	Yes	c	a	c	a	c	a	c
165	Sabbanahalli	618457	c	c	Yes	c	a	c	Yes	c	Yes	c
166	Mallinathapura	618458	c	c	Yes	c	a	c	Yes	c	Yes	c
167	Rangaiahnakoppalu	618459	c	c	Yes	c	b	c	Yes	c	Yes	c
168	Kuppekolagatta	618460	c	c	Yes	c	b	c	Yes	c	Yes	c
169	Jeenahalli	618461	c	c	Yes	c	a	c	Yes	c	Yes	c
170	Bilikere	618462	c	c	Yes	c	Yes	Yes	Yes	c	Yes	c
171	Bilikerekaval	618463										Un-inhabited
172	Hullenahalli	618464	c	c	Yes	c	a	c	Yes	c	Yes	c
173	Devarahalli	618465	c	c	Yes	c	a	c	Yes	c	b	c
174	Manuganahalli	618466	c	c	Yes	c	a	c	Yes	c	Yes	c
175	Doddakadanahalli	618467	c	c	a	c	a	c	a	c	a	c

**Village Directory**

**Land use( as in 2009)**

Village connected to highways,village roads, banks & credit societies (If amenities available code -Yes is given, If not available within the village , the distance range code viz; a for < 5 Kms, b for 5-10 Kms and c for 10+ kms of nearest place where facility is available is given). Availability of miscellaneous facilities (If amenities available code -Yes is given, If not available within the village , the distance range code viz; a for < 5 Kms, b for 5-10 Kms and c for 10+ kms of nearest place where facility is available is given).

Connected to national highway(NH)	Connected to state highway(SH)	Connected to major district road (MDR)	Connected to others district road	Pucca roads	Kutchcha roads	Water bounded macadam(WBM) roads	Navigable waterway (river/canal)(NW)	Footpaths (FP)	Commercial & Co-operative Banks	ATM	Agricultural Credit Societies	Self-Help Group (SHG)	Public distribution system (PDS) shop	Mandis / Regular market	Weekly Haat	Location code no.
68	69	70	71	72	73	74	75	76	77	78	79	80	81	82	83	3
<b>Location Code:0138</b>																
							Un-inhabited									618443
c	c	Yes	Yes	Yes	Yes	b	b	Yes	a	b	a	Yes	a	b	b	618444
c	c	c	c	Yes	Yes	Yes	Yes	Yes	Yes	b	b	Yes	a	b	b	618445
Un-inhabited 618446																
c	Yes	Yes	b	Yes	Yes	b	Yes	Yes	Yes	b	b	Yes	Yes	Yes	Yes	618447
c	c	c	c	Yes	Yes	Yes	Yes	Yes	a	b	a	Yes	Yes	b	b	618448
c	c	c	c	Yes	Yes	Yes	c	Yes	Yes	b	a	Yes	a	a	a	618449
c	c	c	c	Yes	Yes	Yes	c	Yes	b	b	b	Yes	Yes	a	b	618450
c	c	c	c	Yes	Yes	Yes	c	Yes	b	a	b	Yes	a	b	b	618451
c	c	c	c	Yes	Yes	Yes	c	Yes	b	b	a	Yes	a	b	b	618452
c	c	c	c	Yes	Yes	Yes	c	Yes	b	b	b	Yes	a	b	b	618453
c	c	c	Yes	Yes	Yes	Yes	c	Yes	a	b	a	Yes	a	b	b	618454
Un-inhabited 618455																
c	c	c	c	a	a	a	c	Yes	a	b	a	a	a	b	b	618456
c	c	c	Yes	Yes	Yes	Yes	a	Yes	a	b	a	Yes	a	a	b	618457
c	Yes	Yes	Yes	Yes	Yes	b	c	Yes	a	b	a	Yes	a	a	b	618458
c	c	Yes	Yes	Yes	Yes	Yes	b	Yes	b	a	a	Yes	a	b	b	618459
c	Yes	Yes	Yes	Yes	Yes	Yes	b	Yes	b	b	b	Yes	Yes	b	b	618460
c	Yes	c	c	Yes	Yes	Yes	c	Yes	b	b	a	Yes	a	b	a	618461
c	Yes	Yes	Yes	Yes	Yes	Yes	c	Yes	Yes	b	Yes	Yes	Yes	Yes	Yes	618462
Un-inhabited 618463																
c	Yes	Yes	Yes	Yes	Yes	Yes	c	Yes	b	b	a	Yes	Yes	b	a	618464
a	c	c	c	Yes	Yes	Yes	c	Yes	b	b	a	Yes	a	b	a	618465
c	Yes	Yes	Yes	Yes	Yes	Yes	c	Yes	Yes	a	Yes	Yes	Yes	a	a	618466
c	Yes	c	c	Yes	a	a	c	Yes	b	b	a	a	a	b	b	618467

Availability of miscellaneous facilities (If amenities available code -Yes is given, If not available within the village , the distance range code viz; a for < 5 Kms, b for 5-10 Kms and c for 10+ kms of nearest place where facility is available is given).

Sl.no	Name of the village	Location code no.	Agricultural marketing society	Integrated Child Development Scheme (Nutritional Centres)	Anganwadi Centre (Nutritional Centres)	Others (Nutritional Centres)	ASHA (Accredited Social Health Activist)	Community centre with/without TV	Sports Field,	Sports Club / Recreation Centre	Cinema / Video Hall	Public Library	Public Reading Room	Newspaper Supply	Assembly Polling station	Birth & Death Registration Office	
1	2	3	84	85	86	87	88	89	90	91	92	93	94	95	96	97	
<b>Name of CD Block:-Hunsur</b>																	
151	Husenpuranala	618443															Un-inhabited
152	Shravanahalli	618444	c	Yes	Yes	b	a	b	b	c	c	a	a	Yes	Yes	Yes	
153	Shsnuhoganahalli	618445	c	Yes	Yes	b	Yes	b	b	b	c	a	a	Yes	Yes	Yes	
154	Lakkur	618446															Un-inhabited
155	Bolanahalli	618447	b	Yes	Yes	b	Yes	Yes	Yes	b	a	Yes	Yes	Yes	Yes	Yes	Yes
156	Kempanahalli	618448	c	Yes	Yes	b	Yes	b	b	b	b	a	a	Yes	Yes	Yes	
157	Mydanahalli	618449	c	Yes	Yes	b	a	b	b	b	a	a	a	Yes	Yes	Yes	
158	Halebeedu	618450	c	Yes	Yes	b	Yes	b	b	b	b	Yes	Yes	Yes	Yes	Yes	
159	Vaddarahalli	618451	c	Yes	Yes	b	a	b	b	b	b	a	a	a	a	a	Yes
160	Bettadur	618452	c	Yes	Yes	b	a	b	b	b	b	a	a	a	a	Yes	Yes
161	Halladakallahalli	618453	c	a	a	b	a	b	b	b	b	a	a	a	a	a	Yes
162	Boochahalli	618454	c	Yes	Yes	a	a	a	b	a	b	a	a	Yes	Yes	Yes	
163	Halebeedukaval	618455															Un-inhabited
164	Bommalapura	618456	c	a	a	a	a	a	a	a	a	a	a	a	a	a	Yes
165	Sabbanahalli	618457	c	Yes	Yes	a	a	a	a	a	a	a	a	Yes	a	Yes	
166	Mallinathapura	618458	c	Yes	Yes	a	Yes	a	a	a	a	a	a	Yes	Yes	Yes	
167	Rangaiahnakoppalu	618459	c	Yes	Yes	a	Yes	a	b	c	b	a	a	Yes	Yes	Yes	
168	Kuppekolagatta	618460	c	Yes	Yes	b	Yes	b	b	c	b	a	a	Yes	Yes	Yes	
169	Jeenahalli	618461	c	Yes	Yes	b	a	b	b	c	a	a	a	a	a	a	Yes
170	Bilikere	618462	c	Yes	Yes	b	Yes	Yes	Yes	c	Yes	Yes	Yes	Yes	Yes	Yes	
171	Bilikerekaval	618463															Un-inhabited
172	Hullenahalli	618464	c	Yes	Yes	b	Yes	a	b	c	a	a	a	Yes	Yes	Yes	
173	Devarahalli	618465	c	Yes	Yes	b	a	a	a	c	a	a	a	Yes	Yes	Yes	
174	Manuganahalli	618466	c	Yes	Yes	b	Yes	a	a	c	a	a	a	Yes	Yes	Yes	
175	Doddakadanahalli	618467	c	a	a	b	a	b	b	c	b	a	a	a	a	a	Yes

**Village Directory**  
**Land use( as in 2009)**

Availability of electricity (Yes/No)				Land Use								
				Nearest Town	Area under different types of land use ( in hectares rounded up to one decimal place)							
Power Supply for Domestic Use (ED)	Power Supply for Agricultural Use (EAG)	Power Supply for Commercial Use (EC)	Power Supply for All Uses (EA)	Name	Distance range code i.e. a for < 5 Kms, b for 5-10 Kms and c for 10+ kms .	Forests	Area under Non- agricultural Uses	Barren and Un-cultivable land	Permanent Pastures and Other Grazing Lands	Land Under Miscellaneous Tree Crops etc.	Culturable Waste Land	Location code no.
98	99	100	101	102	103	104	105	106	107	108	109	3
<b>Location Code:0138</b>												
			Un-inhabited			0	0	0	0	0	0	618443
No	No	No	Yes	HUNSUR	c	0	5.8	33	0	7.5	0	618444
No	No	No	Yes	HUNSUR	c	0	13.8	0	0.5	0	0.2	618445
			Un-inhabited			0	0	0	0	0	0	618446
No	No	No	Yes	K.R.NAGARA	b	0	42	0	0	0	0.2	618447
No	No	No	Yes	HUNSUR	c	0	0	7.8	9.1	0	0	618448
No	No	No	Yes	KRISHNARAJANAG	c	0	0	4.9	37.6	0	0.3	618449
No	No	No	Yes	KRISHNARAJANAG	c	0	0	18.6	63.3	0	0	618450
No	No	No	Yes	KRISHNARAJANAG	c	0	0	3.5	17.2	0	1.6	618451
No	No	No	Yes	MYSORE	c	20.2	3.7	4.6	62.2	0	0	618452
No	No	No	Yes	MYSORE	c	0	0	7	25	0	0	618453
No	No	No	Yes	KRISHNARAJANAG	c	0	0	2.1	32.1	0	0	618454
			Un-inhabited			0	0	0	0	0	0	618455
No	No	No	Yes	KRISHNARAJANAG	c	0	0	4.3	0	0	0.2	618456
No	No	No	Yes	KRISHNARAJANAG	c	0	0	2.1	138.7	0	0	618457
No	No	No	Yes	KRISHNARAJANAG	c	238.2	2	37.2	47.7	0	0	618458
No	No	No	Yes	HUNSUR	c	0	19	0	0	0	0.2	618459
No	No	No	Yes	HUNSUR	c	1066.5	13.3	52.6	0	0	0	618460
No	No	No	Yes	KRISHNARAJANAG	c	0	15.3	5.1	0	0	197.4	618461
No	No	No	Yes	KRISHNARAJANAG	c	0	4.8	62.5	1.1	0	28.5	618462
			Un-inhabited			0	0	0	0	0	0	618463
No	No	No	Yes	HUNSUR	c	0	52.9	1.7	0	0	0	618464
No	No	No	Yes	HUNSUR	c	0	45.4	0.2	0	0	0	618465
No	No	No	Yes	MYSORE	c	0	23.5	0	96.3	0	0	618466
No	No	No	Yes	MYSORE	c	0	16.6	10.6	26	24.3	7.4	618467

Sl.no	Name of the village	Location code no.	Land Use					Area irrigated by source (in hectare).				
			Area under different types of land use ( in hectares rounded up to one decimal place)					Canals ( C )	Wells/Tube-wells(W/TW)	Tanks/Lakes(T/L)	Water Falls(WF)	Others(O)
			Fallow lands other than current fallows	Current Fallows	Net Area Sown	Total Irrigated Land Area	Total Un-irrigated Land Area					
1	2	3	110	111	112	113	114	115	116	117	118	119
<b>Name of CD Block:-Hunsur</b>												
151	Husenpuranala	618443	0	0	0	0	0	0	0	0	0	0
152	Shravanahalli	618444	0	0	288.1	41	247.1	0	41	0	0	0
153	Shsnuhoganahalli	618445	0	0	142.2	4.2	138	0	4.2	0	0	0
154	Lakkur	618446	0	0	0	0	0	0	0	0	0	0
155	Bolanahalli	618447	0	0	191.4	21.1	170.4	0	21.1	0	0	0
156	Kempanahalli	618448	9	0	388.9	32	356.9	0	32	0	0	0
157	Mydanahalli	618449	0	0	138.7	24.1	114.6	0	24.1	0	0	0
158	Halebeedu	618450	0	0	252	36.1	216	0	36.1	0	0	0
159	Vaddarahalli	618451	0	0	144.4	8.1	136.3	0	8.1	0	0	0
160	Bettadur	618452	0	0	271.3	16.6	254.7	0	16.6	0	0	0
161	Halladakallahalli	618453	0	0	134.1	29.3	104.8	0	29.3	0	0	0
162	Boochahalli	618454	0	0	140	21	119	0	21	0	0	0
163	Halebeedukaval	618455	0	0	0	0	0	0	0	0	0	0
164	Bommalapura	618456	0	0	101.5	8.1	93.4	0	8.1	0	0	0
165	Sabbanahalli	618457	0	0	133.8	19.3	114.5	0	19.3	0	0	0
166	Mallinathapura	618458	0	0	365	48	317	0	48	0	0	0
167	Rangaiahnakoppalu	618459	0	0	185	0.9	184.1	0	0.9	0	0	0
168	Kuppekolagatta	618460	0	0	501.5	16.6	484.9	0	12.9	0	0	3.7
169	Jeenahalli	618461	0	0	225.4	5.4	220.1	0	5.4	0	0	0
170	Bilikere	618462	0	0	261.5	2	259.5	0	2	0	0	0
171	Bilikerekaval	618463	0	0	0	0	0	0	0	0	0	0
172	Hullenahalli	618464	0	0	208.9	11.3	197.6	0	11.3	0	0	0
173	Devarahalli	618465	0	0	131	12.9	118	0	12.9	0	0	0
174	Manuganahalli	618466	0	0	398.6	16.2	382.5	0	0	16.2	0	0
175	Doddakadanahalli	618467	4	180.2	4	0	4	0	0	0	0	0

**Village Directory**  
**Land use( as in 2009)**

**Name of three most important commodities manufactured**

First	Second	Third	Name of the village	Location code no.
120	121	122	2	3
<b>Location Code:0138</b>				
	Un-inhabited		Husenpuranala	618443
-	-	-	Shravananahalli	618444
-	-	-	Shsnuhoganahalli	618445
	Un-inhabited		Lakkur	618446
-	-	-	Bolanahalli	618447
-	-	-	Kempanahalli	618448
-	-	-	Mydanahalli	618449
-	-	-	Halebeedu	618450
-	-	-	Vaddarahalli	618451
-	-	-	Bettadur	618452
-	-	-	Halladakallahalli	618453
-	-	-	Boochahalli	618454
	Un-inhabited		Halebeedukaval	618455
-	-	-	Bommalapura	618456
-	-	-	Sabbanahalli	618457
-	-	-	Mallinathapura	618458
-	-	-	Rangaiahnakoppalu	618459
-	-	-	Kuppekolagatta	618460
-	-	-	Jeenahalli	618461
-	-	-	Bilikere	618462
	Un-inhabited		Bilikerekaval	618463
-	-	-	Hullenahalli	618464
-	-	-	Devarahalli	618465
-	-	-	Manuganahalli	618466
-	-	-	Doddakadanahalli	618467

Number of educational amenities available. (If not available within the village, the distance range code viz; a for < 5 Kms, b for 5-10 Kms and c for 10+ kms of nearest place where facility is available is given).

Sl.no	Name of the village	Location code no.	Total area of the village ( in hectares rounded up to one decimal place)	Total population ( 2011 census )	Number of households (2011 census)	Pre-Primary school (PP)	Primary school (P)	Middle school (M)	Secondary School (S)	Senior Secondary school (SS)	Degree college of arts science & commerce (ASC)	Engineering college(EC)	Medical college (MC)	Management institute (MI)
1	2	3	4	5	6	7	8	9	10	11	12	13	14	15
<b>Name of CD Block:-Hunsur</b>														
176	Chikkadanahalli	618468	235.4	813	188	a	1	1	a	b	b	c	c	c
177	Ankanahalli	618469	397.1	867	200	b	2	a	b	b	b	c	c	c
178	Handanahalli	618470	753.9	1522	351	b	1	1	b	1	b	c	c	c
179	Doddabeechanahalli	618471	303.9	605	138	a	1	a	a	a	a	c	c	c
180	Dallalu	618472	671.7	1171	298	a	3	1	a	a	a	c	c	c
181	Chikkabeechanahalli	618473	320.3	2303	509	b	2	1	b	b	c	c	a	c
182	Haradanahalli	618474	158.2	463	114	b	1	1	a	1	b	c	c	c
183	Shankahalli	618475	166.5	555	121	b	1	a	a	b	1	c	a	c
184	Vaderahosahalli	618476	572.1	1513	373	b	1	1	a	b	b	c	a	c
185	Hallikere	618477	265.8	297	76	a	1	a	a	b	b	c	a	c
186	Khayam Gutta Gudishetti Halli	618478	183.6	0	0							Un-inhabited		
187	Thippur	618479	266.6	657	169	a	1	1	a	c	c	c	a	c
188	Thippurkaval	618480	112	0	0							Un-inhabited		
189	Challahalli	618481	408.2	1189	298	b	1	1	a	b	c	c	c	c
190	Benkipura	618482	352.8	2415	545	b	1	1	a	b	c	c	b	c
191	Gohalli	618483	219.2	438	96	b	1	a	b	b	b	c	c	c
192	Annarayapura	618484	439.1	126	29	b	1	a	a	b	b	c	c	c
193	Dhythyanakerekaval	618485	698.9	68	19	b	a	a	a	a	b	c	c	c
194	Dharmapura	618486	958.5	2981	716	a	1	1	1	a	b	c	c	c
195	Basthimadanahalli	618487	280.1	26	8	b	a	a	a	a	b	c	a	c
196	Aswalu	618488	325.1	1340	325	a	1	1	b	b	c	c	c	c
197	Maranahalli	618489	227.7	551	122	b	1	a	a	a	b	c	c	c
198	Sulekerekaval	618490	380.7	37	9	a	a	b	b	c	c	c	c	c
199	Gejjaiahnnavaddaragudi	618491	98.2	871	199	a	1	a	a	a	b	c	c	c
200	Karimuddanahalli	618492	551.4	2313	577	a	2	1	1	1	b	c	c	c



Number of educational amenities available. (If not available within the village , the distance range code viz; a for < 5 Kms, b for 5-10 Kms and c for 10+ kms of nearest place where facility is available is given).

Number of Medical Amenities available. (If not available within the village , the distance range code viz; a for < 5 Kms, b for 5-10 Kms and c for 10+ kms of nearest place where facility is available is given).

Polytechnic (Pt)	Vocational training school /ITI	Non-formal training centre (NFTC)	Special school for disabled (SSD)	Others (specify)	Community health centre (CHC)	Primary health centre (PHC)	Primary health sub centre (PHS)	Maternity and child welfare centre (MCW)	T.B. clinic (TBC)	Hospital-allopathic (HA)	Hospital-alternative medicine (HO)	Dispensary (D)	Veterinary hospital (VH)	Mobile health clinic(MHC)	Family welfare centre (FWC)	Location code no.
16	17	18	19	20	21	22	23	24	25	26	27	28	29	30	31	3
																Location Code:0138
c	c	c	c	c	c	b	b	b	b	b	b	b	b	c	b	618468
c	c	c	c	c	c	b	b	b	b	b	b	b	b	c	b	618469
c	c	c	c	c	b	a	a	a	a	c	b	b	b	c	a	618470
c	c	c	c	c	c	a	b	a	a	c	c	a	a	c	b	618471
c	c	c	c	c	c	a	a	a	a	c	c	a	a	c	a	618472
c	c	c	c	c	c	b	l	b	b	c	c	b	b	c	l	618473
c	c	c	c	c	c	a	a	a	a	c	c	b	b	c	a	618474
c	c	c	c	c	c	b	b	b	b	b	c	b	b	c	b	618475
c	c	c	c	c	c	b	a	b	b	c	c	c	a	c	a	618476
c	c	c	c	c	c	b	a	b	b	b	c	b	b	b	a	618477
																618478
																Un-inhabited
c	c	c	c	c	c	c	a	c	c	c	c	c	a	c	a	618479
																618480
																Un-inhabited
c	c	c	c	c	c	l	l	l	l	c	b	b	b	c	l	618481
c	c	c	c	c	c	b	a	b	b	b	b	b	b	c	a	618482
c	c	c	c	c	c	c	a	c	c	c	c	c	c	c	a	618483
c	c	c	c	c	c	b	a	b	b	c	c	b	b	c	a	618484
c	c	c	c	c	c	a	a	a	a	c	c	c	a	c	a	618485
c	c	c	c	c	c	l	l	l	l	c	c	c	b	c	l	618486
c	c	c	c	c	c	a	a	a	a	c	c	c	a	c	a	618487
c	c	c	c	c	c	c	l	c	c	c	b	b	c	c	l	618488
c	c	c	c	c	c	a	a	a	a	c	c	c	a	c	a	618489
c	c	c	c	c	c	c	b	c	c	c	b	b	c	c	b	618490
c	c	c	c	c	c	a	b	a	a	c	c	c	a	c	b	618491
c	c	c	c	c	c	l	l	l	l	c	c	c	l	c	l	618492

			Number of Non-Government Medical Amenities available.							Availability of drinking water - (Yes / No)			
Sl.no	Name of the village	Location code no.	Charitable non Govt. hospital/Nursing home.	Medical practitioner with MBBS Degree	Medical practitioner with other degree	Medical practitioner with no degree	Traditional practitioner and faith healer .	Medicine Shop	Others	Tap water (Treated/Untreated)	Well water (Covered / Uncovered well)	Hand Pump	Tube wells / Bore well
1	2	3	32	33	34	35	36	37	38	39	40	41	42
<b>Name of CD Block:-Hunsur</b>													
176	Chikkadanahalli	618468	0	0	0	0	0	0	0	Yes	Yes	Yes	Yes
177	Ankanahalli	618469	0	0	0	0	0	0	0	Yes	No	Yes	Yes
178	Handanahalli	618470	0	0	1	0	0	0	0	Yes	No	Yes	No
179	Doddabeechanahalli	618471	0	0	0	0	0	0	0	Yes	Yes	Yes	Yes
180	Dallalu	618472	0	0	1	0	0	0	0	Yes	Yes	Yes	Yes
181	Chikkabeechanahalli	618473	0	0	0	0	0	0	0	Yes	Yes	Yes	Yes
182	Haradanahalli	618474	0	0	0	0	0	0	0	Yes	Yes	Yes	Yes
183	Shankahalli	618475	0	0	0	0	0	0	0	Yes	Yes	Yes	Yes
184	Vaderahosahalli	618476	0	0	1	0	0	0	0	Yes	Yes	Yes	Yes
185	Hallikere	618477	0	0	0	0	0	0	0	Yes	Yes	Yes	Yes
186	Khayam Gutta Gudishetti Halli	618478								Un-inhabited			
187	Thippur	618479	0	0	0	0	0	0	0	Yes	No	Yes	Yes
188	Thippurkaval	618480								Un-inhabited			
189	Challahalli	618481	0	0	0	0	0	0	0	Yes	Yes	Yes	No
190	Benkipura	618482	0	0	1	0	0	0	0	Yes	Yes	Yes	Yes
191	Gohalli	618483	0	0	0	0	0	0	0	Yes	Yes	Yes	Yes
192	Annarayapura	618484	0	0	0	0	0	0	0	Yes	No	Yes	Yes
193	Dhythyanakerekaval	618485	0	0	0	0	0	0	0	No	Yes	Yes	Yes
194	Dharmapura	618486	0	0	0	0	0	0	0	Yes	Yes	Yes	Yes
195	Basthimadanahalli	618487	0	0	0	0	0	0	0	No	Yes	Yes	Yes
196	Aswalu	618488	0	0	0	0	0	0	0	Yes	Yes	Yes	Yes
197	Maranahalli	618489	0	0	0	0	0	0	0	Yes	Yes	Yes	Yes
198	Sulekerekaval	618490	0	0	0	0	0	0	0	No	Yes	Yes	Yes
199	Gejjaiahnavaadaragudi	618491	0	0	0	0	0	0	0	Yes	Yes	Yes	Yes
200	Karimuddanahalli	618492	0	0	0	0	0	0	0	Yes	Yes	Yes	Yes

**Village Directory**  
**Land use( as in 2009)**

Availability of drinking water - (Yes / No)				Availability of toilet & others (Yes / No)				Communication and transport facilities (If amenities available code -Yes is given except for Village Pin Code ,If not available within the village , the distance range code viz; a for < 5 Kms, b for 5-10 Kms and c for 10+ kms of nearest place where facility is available is given).								
Spring	River / Canal	Tank / Pond / Lake	Others	Community toilet including bath.	Community toilet excluding bath.	Rural sanitary mart or sanitary hardware outlet available near the village.	Community bio- gas or recycle of waste for productive use.	Post office(PO)	Sub post office (SPO)	Post & Telegraph office (P&TO)	Village Pin Code	Telephones (Land lines)	Public call office (PCO)	Mobile phone coverage	Location code no.	
43	44	45	46	47	48	49	50	51	52	53	54	55	56	57	3	

Location Code:0138

No	No	No	No	No	No	No	No	b	a	b	571103	Yes	Yes	Yes	618468
No	No	No	No	No	No	No	No	b	a	b	571418	Yes	Yes	Yes	618469
No	No	No	No	No	No	No	No	a	a	a	571103	Yes	Yes	Yes	618470
No	No	Yes	No	No	No	Yes	No	a	a	a	571103	Yes	a	Yes	618471
No	No	Yes	No	No	No	Yes	No	a	a	a	571103	Yes	a	Yes	618472
No	No	Yes	No	No	No	Yes	No	b	Yes	Yes	571103	Yes	b	Yes	618473
No	No	Yes	No	No	No	Yes	No	c	a	b	571103	Yes	Yes	Yes	618474
No	No	Yes	No	No	Yes	No	No	a	a	b	571103	Yes	b	Yes	618475
No	No	Yes	No	No	Yes	No	No	c	a	b	571103	Yes	b	Yes	618476
No	No	Yes	No	No	Yes	No	No	b	a	b	571103	Yes	a	Yes	618477
Un-inhabited															618478
No	No	No	No	No	Yes	No	No	c	a	c	571103	Yes	Yes	Yes	618479
Un-inhabited															618480
No	No	No	No	No	Yes	No	No	c	Yes	Yes	571103	Yes	b	Yes	618481
No	No	No	No	No	Yes	No	No	c	a	c	571103	Yes	Yes	Yes	618482
No	No	No	No	No	Yes	No	No	c	a	b	571103	Yes	Yes	Yes	618483
No	No	No	No	No	Yes	No	No	c	a	c	571103	Yes	Yes	Yes	618484
No	Yes	No	No	No	No	No	No	c	a	c	571189	Yes	b	Yes	618485
No	Yes	Yes	No	No	Yes	No	No	c	Yes	Yes	571189	Yes	b	Yes	618486
No	Yes	No	No	No	No	No	No	c	a	c	571189	Yes	b	Yes	618487
No	Yes	Yes	No	No	No	No	No	c	Yes	Yes	571189	Yes	Yes	b	618488
No	Yes	Yes	No	No	No	No	No	c	a	c	571189	Yes	b	Yes	618489
No	Yes	No	No	No	No	No	No	b	a	a	571189	Yes	Yes	b	618490
No	No	Yes	No	No	No	No	No	c	a	c	571189	Yes	b	Yes	618491
No	Yes	Yes	No	No	No	No	No	c	Yes	Yes	571189	Yes	b	Yes	618492

Communication and transport facilities (If amenities available code - Yes is given except for Village Pin Code ,If not available within the village , the distance range code viz; a for < 5 Kms, b for 5-10 Kms and c for 10+ kms of nearest place where facility is available is given).

Sl.no	Name of the village	Location code no.	Internet cafes/ Common service centre (CSC)	Private courier facility	Bus service (Public & Private)	Railway stations	Auto/Modified Autos	Taxis and Vans	Tractors	Cycle-pulled rickshaws(Manual & Machine driven)	Carts driven by animals	Sea /River ferry service
1	2	3	58	59	60	61	62	63	64	65	66	67
Name of CD Block:-Hunsur												
176	Chikkadanahalli	618468	c	c	Yes	c	Yes	c	a	c	Yes	c
177	Ankanahalli	618469	c	c	Yes	c	b	c	b	c	Yes	c
178	Handanahalli	618470	c	c	Yes	c	b	c	Yes	c	Yes	c
179	Doddabeechanahalli	618471	c	c	Yes	c	Yes	c	Yes	c	Yes	c
180	Dallalu	618472	c	c	Yes	c	Yes	c	Yes	c	Yes	c
181	Chikkabeechanahalli	618473	c	Yes	Yes	c	Yes	c	Yes	c	Yes	c
182	Haradanahalli	618474	c	c	Yes	c	Yes	Yes	Yes	c	Yes	c
183	Shankahalli	618475	c	c	Yes	c	a	c	Yes	c	Yes	c
184	Vaderahosahalli	618476	c	c	Yes	c	Yes	c	Yes	c	Yes	c
185	Hallikere	618477	c	c	Yes	c	a	c	b	c	Yes	c
186	Khayam Gutta Gudishetti Halli	618478	Un-inhabited									
187	Thippur	618479	c	c	Yes	c	b	c	Yes	c	Yes	c
188	Thippurkaval	618480	Un-inhabited									
189	Challahalli	618481	c	c	Yes	c	Yes	c	Yes	c	Yes	c
190	Benkipura	618482	c	c	Yes	c	Yes	c	Yes	c	Yes	c
191	Gohalli	618483	c	c	Yes	c	Yes	c	Yes	c	Yes	c
192	Annarayapura	618484	c	c	Yes	c	Yes	c	Yes	c	Yes	c
193	Dhythyanakerekaval	618485	c	c	Yes	c	b	c	Yes	c	Yes	c
194	Dharmapura	618486	c	c	Yes	c	Yes	c	Yes	c	Yes	c
195	Basthimadanahalli	618487	c	c	Yes	c	a	c	a	c	Yes	c
196	Aswalu	618488	c	c	Yes	c	Yes	c	c	c	Yes	c
197	Maranahalli	618489	c	c	Yes	c	b	c	Yes	c	Yes	c
198	Sulekerekaval	618490	c	c	Yes	c	a	c	c	c	b	c
199	Gejjaiahnnavaddaragudi	618491	c	c	Yes	c	Yes	Yes	Yes	c	Yes	c
200	Karimuddanahalli	618492	c	c	Yes	c	Yes	Yes	Yes	c	Yes	c

**Village Directory**

**Land use( as in 2009)**

Village connected to highways,village roads, banks & credit societies  
(If amenities available code -Yes is given, If not available within the village , the distance range code viz; a for < 5 Kms, b for 5-10 Kms and c for 10+ kms of nearest place where facility is available is given).

Availability of miscellaneous facilities (If amenities available code -Yes is given, If not available within the village , the distance range code viz; a for < 5 Kms, b for 5-10 Kms and c for 10+ kms of nearest place where facility is available is given).

Connected to national highway(NH)	Connected to state highway(SH)	Connected to major district road (MDR)	Connected to others district road	Pucca roads	Kutchcha roads	Water bounded macadam(WBM) roads	Navigable waterway (river/canal)(NW)	Footpaths (FP)	Commercial & Co-operative Banks	ATM	Agricultural Credit Societies	Self-Help Group (SHG)	Public distribution system (PDS) shop	Mandis / Regular market	Weekly Haat	Location code no.
68	69	70	71	72	73	74	75	76	77	78	79	80	81	82	83	3
c	Yes	c	c	Yes	Yes	Yes	c	Yes	b	b	a	Yes	a	b	b	618468
c	Yes	c	c	Yes	Yes	Yes	c	Yes	b	b	b	Yes	a	b	b	618469
c	c	c	c	Yes	Yes	Yes	c	Yes	a	b	a	Yes	Yes	a	a	618470
c	c	c	c	Yes	Yes	Yes	c	Yes	a	b	a	Yes	a	a	a	618471
c	Yes	c	c	Yes	Yes	Yes	c	Yes	a	b	a	Yes	Yes	a	a	618472
c	Yes	c	c	Yes	Yes	Yes	c	Yes	b	b	b	Yes	Yes	b	b	618473
c	Yes	c	c	Yes	Yes	Yes	c	Yes	b	b	b	Yes	a	b	b	618474
c	Yes	c	c	Yes	Yes	Yes	c	Yes	b	a	b	Yes	a	b	b	618475
c	Yes	c	c	Yes	Yes	Yes	c	Yes	b	b	b	Yes	Yes	b	b	618476
c	c	c	c	Yes	Yes	Yes	c	Yes	b	b	b	Yes	a	b	b	618477
Un-inhabited																
618478																
c	c	c	c	Yes	Yes	Yes	b	Yes	a	b	a	Yes	a	b	b	618479
Un-inhabited																
618480																
c	c	c	c	Yes	Yes	Yes	b	Yes	Yes	Yes	b	Yes	Yes	b	b	618481
c	c	c	c	Yes	Yes	Yes	a	Yes	a	b	b	Yes	Yes	b	b	618482
c	c	c	c	Yes	Yes	Yes	c	Yes	b	b	b	Yes	a	b	b	618483
c	c	c	c	Yes	Yes	Yes	c	Yes	a	b	b	Yes	a	b	b	618484
c	c	c	c	Yes	Yes	a	c	Yes	a	b	b	a	a	b	b	618485
c	c	c	c	Yes	Yes	Yes	c	Yes	Yes	b	Yes	Yes	Yes	b	b	618486
c	c	c	c	a	Yes	a	c	Yes	b	b	b	a	a	b	b	618487
c	c	c	c	Yes	Yes	b	c	Yes	b	b	b	Yes	Yes	b	b	618488
c	c	c	c	Yes	Yes	Yes	c	Yes	a	b	b	Yes	a	b	b	618489
c	c	c	c	Yes	Yes	a	c	Yes	b	a	b	a	a	b	b	618490
c	c	Yes	c	Yes	Yes	Yes	c	Yes	a	b	b	Yes	a	a	a	618491
c	c	Yes	c	Yes	Yes	Yes	Yes	Yes	Yes	b	Yes	Yes	Yes	b	a	618492

Location Code:0138

Availability of miscellaneous facilities (If amenities available code -Yes is given, If not available within the village , the distance range code viz; a for < 5 Kms, b for 5-10 Kms and c for 10+ kms of nearest place where facility is available is given).

Sl.no	Name of the village	Location code no.	Agricultural marketing society	Integrated Child Development Scheme (Nutritional Centres)	Anganwadi Centre (Nutritional Centres)	Others (Nutritional Centres)	ASHA (Accredited Social Health Activist)	Community centre with/without TV	Sports Field,	Sports Club / Recreation Centre	Cinema / Video Hall	Public Library	Public Reading Room	Newspaper Supply	Assembly Polling station	Birth & Death Registration Office
1	2	3	84	85	86	87	88	89	90	91	92	93	94	95	96	97
<b>Name of CD Block:-Hunsur</b>																
176	Chikkadanahalli	618468	c	Yes	Yes	b	a	b	b	c	b	a	a	Yes	Yes	Yes
177	Ankanahalli	618469	c	Yes	Yes	b	a	b	b	c	b	a	a	Yes	Yes	Yes
178	Handanahalli	618470	c	Yes	Yes	b	Yes	b	b	c	a	a	a	Yes	Yes	Yes
179	Doddabeechanahalli	618471	c	Yes	Yes	b	a	b	a	c	a	a	a	Yes	Yes	Yes
180	Dallalu	618472	c	Yes	Yes	b	Yes	b	a	c	a	a	a	Yes	Yes	Yes
181	Chikkabeechanahalli	618473	c	Yes	Yes	b	Yes	b	b	c	b	Yes	Yes	Yes	Yes	Yes
182	Haradanahalli	618474	c	Yes	Yes	b	a	b	a	c	b	a	a	Yes	Yes	Yes
183	Shankahalli	618475	c	Yes	Yes	b	a	b	b	b	b	a	a	Yes	Yes	Yes
184	Vaderahosahalli	618476	c	Yes	Yes	b	Yes	b	b	b	b	a	a	Yes	Yes	Yes
185	Hallikere	618477	c	Yes	Yes	b	a	b	b	b	b	a	a	Yes	a	Yes
186	Khayam Gutta Gudishetti Halli	618478					Un-inhabited									
187	Thippur	618479	c	Yes	Yes	b	a	c	b	c	c	a	a	Yes	Yes	Yes
188	Thippurkaval	618480					Un-inhabited									
189	Challahalli	618481	c	Yes	Yes	b	Yes	b	b	c	b	a	Yes	Yes	Yes	Yes
190	Benkipura	618482	c	Yes	Yes	b	Yes	b	b	c	b	Yes	Yes	Yes	Yes	Yes
191	Gohalli	618483	c	Yes	Yes	b	a	b	b	c	b	a	a	a	Yes	Yes
192	Annarayapura	618484	c	a	a	b	a	b	b	c	b	a	a	a	a	Yes
193	Dhythyanakerekaval	618485	c	a	a	b	a	b	b	c	b	a	a	a	a	Yes
194	Dharmapura	618486	c	Yes	Yes	b	Yes	Yes	b	c	c	Yes	Yes	Yes	Yes	Yes
195	Basthimadanahalli	618487	c	a	a	b	a	b	b	c	c	a	a	a	a	Yes
196	Aswalu	618488	c	Yes	Yes	b	Yes	b	b	c	c	a	a	Yes	Yes	Yes
197	Maranahalli	618489	c	Yes	Yes	b	a	b	b	c	c	a	a	Yes	Yes	Yes
198	Sulekerekaval	618490	c	a	a	b	a	b	b	c	c	a	a	a	a	Yes
199	Gejjaiahnavaiddaragudi	618491	c	Yes	Yes	b	Yes	a	b	c	a	a	a	Yes	Yes	Yes
200	Karimuddanahalli	618492	c	Yes	Yes	b	Yes	a	b	c	a	Yes	Yes	Yes	Yes	Yes

**Village Directory**  
**Land use( as in 2009)**

Availability of electricity (Yes/No)				Land Use										
				Nearest Town	Area under different types of land use ( in hectares rounded up to one decimal place)									
Power Supply for Domestic Use (ED)	Power Supply for Agricultural Use (EAG)	Power Supply for Commercial Use (EC)	Power Supply for All Uses (EA)	Name	Distance range code i.e. a for < 5 Kms, b for 5-10 Kms and c for 10+ kms .	Forests	Area under Non- agricultural Uses	Barren and Un-cultivable land	Permanent Pastures and Other Grazing Lands	Land Under Miscellaneous Tree Crops etc.	Culturable Waste Land	Location code no.		
98	99	100	101	102	103	104	105	106	107	108	109	3		
<b>Location Code:0138</b>														
No	No	No	Yes	MYSORE	c	0	62.1	9.9	74.2	0	0.2	618468		
No	No	No	Yes	MYSORE	c	0	18.9	0.9	106.1	0	0.2	618469		
No	No	No	Yes	MYSORE	c	0	4.5	21.6	281.2	0	0.2	618470		
No	No	No	Yes	HUNSUR	c	0	0	21.6	23	0	0.2	618471		
No	No	No	Yes	HUNSUR	c	0	0	50.7	35.4	0	0	618472		
No	No	No	Yes	HUNSUR	c	0	4.5	21.6	44.7	0	0	618473		
No	No	No	Yes	HUNSUR	c	0	0	15.8	12.5	0	0	618474		
No	No	No	Yes	HUNSUR	c	0	6.1	0	29.6	0	0.3	618475		
No	No	No	Yes	HUNSUR	c	0	9.5	0	95.7	0	1.2	618476		
No	No	No	Yes	HUNSUR	c	0	0	3.2	113.3	0	0	618477		
			Un-inhabited			0	0	0	0	0	0	618478		
No	No	No	Yes	HUNSUR	c	0	47.2	0	0	14	0	618479		
			Un-inhabited			0	0	0	0	0	0	618480		
No	No	No	Yes	HUNSUR	c	0	30.1	0	11.4	0	112.5	618481		
No	No	No	Yes	HUNSUR	c	0	26.2	0	174.9	0	0.2	618482		
No	No	No	Yes	HUNSUR	c	0	17	0	23.2	0	0.2	618483		
No	No	No	Yes	HUNSUR	c	0	20.3	0	247.5	0	0	618484		
No	No	No	Yes	HUNSUR	c	0	0	0	123.8	0	0	618485		
No	No	No	Yes	HUNSUR	c	80.9	14.7	11.7	159.7	0	0	618486		
No	No	No	Yes	HUNSUR	c	0	6.6	0.8	0	0	0	618487		
No	No	No	Yes	HUNSUR	c	0	4	33.6	0	1.3	95	618488		
No	No	No	Yes	HUNSUR	c	0	0	3.6	26.4	0	0	618489		
No	No	No	Yes	HUNSUR	c	0	38.8	20.5	0	0	6	618490		
No	No	No	Yes	HUNSUR	c	0	0.4	0	36.9	0	0.2	618491		
No	No	No	Yes	HUNSUR	c	0	0	0	15.8	155.8	0	618492		

Sl.no	Name of the village	Location code no.	Land Use					Area irrigated by source (in hectare).				
			Fallow lands other than current fallows	Current Fallows	Net Area Sown	Total Irrigated Land Area	Total Un-irrigated Land Area	Canals ( C )	Wells/Tube-wells(W/TW)	Tanks/Lakes(T/L)	Water Falls(WF)	Others(O)
1	2	3	110	111	112	113	114	115	116	117	118	119
<b>Name of CD Block:-Hunsur</b>												
176	Chikkadanahalli	618468	0	0	89.1	8.2	80.9	0	8.2	0	0	0
177	Ankanahalli	618469	0	0	271	20	251	0	20	0	0	0
178	Handanahalli	618470	0	0	446.4	75.4	371	0	75.4	0	0	0
179	Doddabeechanahalli	618471	0	0	259.1	40.5	218.6	0	40.5	0	0	0
180	Dallalu	618472	0	0	585.6	120.6	465	0	120.6	0	0	0
181	Chikkabeechanahalli	618473	0	0	249.5	10.2	239.4	0	10.2	0	0	0
182	Haradanahalli	618474	0	0	129.9	14.2	115.7	0	14.2	0	0	0
183	Shankahalli	618475	0	0	130.6	30	100.6	0	30	0	0	0
184	Vaderahosahalli	618476	0	0	465.7	101	364.7	0	101	0	0	0
185	Hallikere	618477	2.6	0	146.6	40	106.6	0	40	0	0	0
186	Khayam Gutta Gudishetti Halli	618478	0	0	0	0	0	0	0	0	0	0
187	Thippur	618479	7	0	198.4	23.9	174.5	20.9	3	0	0	0
188	Thippurkaval	618480	0	0	0	0	0	0	0	0	0	0
189	Challahalli	618481	0	0	254.3	3.5	250.8	0	3.5	0	0	0
190	Benkipura	618482	0	0	151.5	4.5	146.9	0	4.5	0	0	0
191	Gohalli	618483	0	0	178.9	4.5	174.4	0	2.5	2	0	0
192	Annarayapura	618484	0	0	171.3	1	170.3	0	1	0	0	0
193	Dhythyanakerekaval	618485	0	0	575.1	273.8	301.3	0	60	213.8	0	0
194	Dharmapura	618486	21.9	0	669.5	186.6	482.8	0	32.4	154.2	0	0
195	Basthimadanahalli	618487	69.5	0	203.2	23.9	179.3	0	12	11.8	0	0
196	Aswalu	618488	0	0	191.2	32.1	159	0	32.1	0	0	0
197	Maranahalli	618489	1.2	0	196.4	22.1	174.3	0	22.1	0	0	0
198	Sulekerekaval	618490	0	0	315.4	10.3	305.1	9.3	1	0	0	0
199	Gejjaiahnaddaragudi	618491	0	0	60.7	18	42.7	0	18	0	0	0
200	Karimuddanahalli	618492	0	0	379.8	225.3	154.5	211.2	14	0	0	0



**Village Directory**  
**Land use( as in 2009)**

**Name of three most important commodities manufactured**

First	Second	Third	Name of the village	Location code no.
120	121	122	2	3
<b>Location Code:0138</b>				
-	-	-	Chikkadanahalli	618468
-	-	-	Ankanahalli	618469
-	-	-	Handanahalli	618470
-	-	-	Doddabeechanahalli	618471
-	-	-	Dallalu	618472
-	-	-	Chikkabeechanahalli	618473
-	-	-	Haradanahalli	618474
-	-	-	Shankahalli	618475
-	-	-	Vaderahosahalli	618476
-	-	-	Hallikere	618477
	Un-inhabited		Khayam Gutta Gudishetti Halli	618478
-	-	-	Thippur	618479
	Un-inhabited		Thippurkaval	618480
-	-	-	Challahalli	618481
-	-	-	Benkipura	618482
-	-	-	Gohalli	618483
-	-	-	Annarayapura	618484
-	-	-	Dhythyanakerekaval	618485
-	-	-	Dharmapura	618486
-	-	-	Basthimadanahalli	618487
-	-	-	Aswalu	618488
-	-	-	Maranahalli	618489
-	-	-	Sulekerekaval	618490
-	-	-	Gejjaiahnavaddaragudi	618491
-	-	-	Karimuddanahalli	618492

Sl.no	Name of the village	Location code no.	Total area of the village ( in hectares rounded up to one decimal place)	Total population ( 2011 census )	Number of households (2011 census)	Number of educational amenities available. (If not available within the village , the distance range code viz; a for < 5 Kms, b for 5-10 Kms and c for 10+ kms of nearest place where facility is available is given).								
						Pre-Primary school (PP)	Primary school (P)	Middle school (M)	Secondary School (S)	Senior Secondary school (SS)	Degree college of arts science & commerce (ASC)	Engineering college(EC)	Medical college (MC)	Management institute (MI)
1	2	3	4	5	6	7	8	9	10	11	12	13	14	15
<b>Name of CD Block:-Hunsur</b>														
201	Halladakoppalu	618493	354.2	1010	247	a	1	a	a	a	a	c	a	c
202	Tarikallu	618494	293	1639	432	1	4	1	a	a	a	c	c	c
203	Tharikalnala	618495	712.6	1188	279	b	2	a	b	b	c	c	a	c
204	Kudineerumuddanahalli	618496	362.4	2027	493	a	3	a	a	a	a	c	c	c
205	Uyyigondanahalli	618497	676.5	3602	918	b	2	2	a	b	b	c	c	c
206	Tarikalkaval	618498	487.1	1392	350	b	1	1	1	b	b	c	c	c
207	Kadavaddaragudi	618499	434.6	916	227	a	3	a	a	a	b	c	c	c
208	Kuttavadi	618500	926.9	1877	456	1	3	1	a	a	b	c	c	c
209	Mudlapura	618501	241.4	78	16	a	a	a	a	a	b	c	c	c
210	Devagalli	618502	298.9	597	143	a	1	a	a	a	b	c	c	c
211	Sonahalli	618503	477.6	601	151	b	4	b	b	b	c	c	c	c
212	Yalachanahalli	618504	224.2	173	44	1	1	1	b	b	c	c	c	c
213	Singaramaranahalli	618505	508.8	1949	458	a	1	1	b	b	c	c	c	c
<b>Block Total</b>			<b>88610</b>	<b>232098</b>	<b>53791</b>	<b>52</b>	<b>298</b>	<b>155</b>	<b>43</b>	<b>17</b>	<b>9</b>	<b>0</b>	<b>0</b>	<b>0</b>

Land use ( as in 2009)

Number of educational amenities available. (If not available within the village , the distance range code viz; a for < 5 Kms, b for 5-10 Kms and c for 10+ kms of nearest place where facility is available is given).

Number of Medical Amenities available. (If not available within the village , the distance range code viz; a for < 5 Kms, b for 5-10 Kms and c for 10+ kms of nearest place where facility is available is given).

Polytechnic (Pt)	Vocational training school /ITI	Non-formal training centre (NFTC)	Special school for disabled (SSD)	Others (specify)	Community health centre (CHC)	Primary health centre (PHC)	Primary health sub centre (PHS)	Maternity and child welfare centre (MCW)	T.B. clinic (TBC)	Hospital-allopathic (HA)	Hospital-alternative medicine (HO)	Dispensary (D)	Veterinary hospital (VH)	Mobile health clinic(MHC)	Family welfare centre (FWC)	Location code no.
16	17	18	19	20	21	22	23	24	25	26	27	28	29	30	31	3
Location Code:0138																
c	c	c	c	c	c	a	b	a	a	c	c	c	a	c	b	618493
c	c	c	c	c	c	a	a	a	a	c	c	c	a	c	a	618494
c	c	c	c	c	c	b	b	b	b	c	c	c	b	c	b	618495
c	c	c	c	c	c	a	a	a	a	c	c	c	a	c	a	618496
c	c	l	c	c	c	b	a	b	b	c	c	c	b	c	a	618497
c	c	c	c	c	c	c	a	c	c	c	c	c	b	c	a	618498
c	c	c	c	c	c	a	a	a	a	c	c	c	a	c	a	618499
c	c	c	c	c	c	a	a	a	a	c	c	c	b	c	a	618500
c	c	c	c	c	c	a	a	a	a	c	c	c	a	c	a	618501
c	c	c	c	c	c	a	b	a	a	c	c	c	a	c	b	618502
c	c	c	c	c	b	c	b	c	c	c	c	c	a	c	b	618503
c	c	c	c	c	b	b	b	b	b	c	c	c	b	b	b	618504
c	c	c	c	c	c	c	b	c	c	c	b	c	l	c	b	618505
<b>0</b>	<b>8</b>	<b>1</b>	<b>0</b>	<b>1</b>	<b>0</b>	<b>21</b>	<b>57</b>	<b>21</b>	<b>21</b>	<b>0</b>	<b>1</b>	<b>4</b>	<b>20</b>	<b>0</b>	<b>57</b>	

			Number of Non-Government Medical Amenities available.							Availability of drinking water - (Yes / No)			
Sl.no	Name of the village	Location code no.	Charitable non Govt. hospital/Nursing home.	Medical practitioner with MBBS Degree	Medical practitioner with other degree	Medical practitioner with no degree	Traditional practitioner and faith healer .	Medicine Shop	Others	Tap water (Treated/Untreated)	Well water (Covered / Uncovered well)	Hand Pump	Tube wells / Bore well
1	2	3	32	33	34	35	36	37	38	39	40	41	42
<b>Name of CD Block:-Hunsur</b>													
201	Halladakoppalu	618493	0	1	0	0	0	0	0	Yes	Yes	Yes	Yes
202	Tarikallu	618494	0	0	1	0	0	0	0	Yes	Yes	Yes	Yes
203	Tharikalnala	618495	0	0	1	0	0	0	0	Yes	Yes	Yes	Yes
204	Kudineerumuddanahalli	618496	0	0	1	0	0	0	0	Yes	Yes	Yes	Yes
205	Uyyigondanahalli	618497	0	0	1	0	0	0	0	Yes	Yes	Yes	Yes
206	Tarikalkaval	618498	0	0	1	0	0	0	0	Yes	Yes	Yes	Yes
207	Kadavaddaragudi	618499	0	0	0	0	0	0	0	Yes	Yes	Yes	Yes
208	Kuttavadi	618500	0	0	1	0	0	0	0	Yes	Yes	Yes	Yes
209	Mudlapura	618501	0	0	0	0	0	0	0	Yes	Yes	Yes	Yes
210	Devagalli	618502	0	0	0	0	0	0	0	Yes	Yes	Yes	Yes
211	Sonahalli	618503	0	0	0	0	0	0	0	Yes	Yes	Yes	Yes
212	Yalachanahalli	618504	0	0	0	0	0	0	0	Yes	Yes	Yes	Yes
213	Singaramaranahalli	618505	0	0	0	0	0	0	0	Yes	Yes	Yes	Yes
<b>Block Total</b>			<b>0</b>	<b>5</b>	<b>43</b>	<b>2</b>	<b>0</b>	<b>11</b>	<b>0</b>	<b>181</b>	<b>142</b>	<b>184</b>	<b>175</b>

**Village Directory**  
**Land use( as in 2009)**

Availability of drinking water - (Yes / No)		Availability of toilet & others (Yes / No)							Communication and transport facilities (If amenities available code -Yes is given except for Village Pin Code ,If not available within the village , the distance range code viz; a for < 5 Kms, b for 5-10 Kms and c for 10+ kms of nearest place where facility is available is given).						
Spring	River / Canal	Tank / Pond / Lake	Others	Community toilet including bath.	Community toilet excluding bath.	Rural sanitary mart or sanitary hardware outlet available near the village.	Community bio- gas or recycle of waste for productive use.	Post office(PO)	Sub post office (SPO)	Post & Telegraph office (P&TO)	Village Pin Code	Telephones (Land lines)	Public call office (PCO)	Mobile phone coverage	Location code no.
43	44	45	46	47	48	49	50	51	52	53	54	55	56	57	3
<b>Location Code:0138</b>															
No	Yes	Yes	No	No	No	No	No	c	a	c	571189	Yes	a	Yes	618493
No	Yes	Yes	No	No	No	No	No	c	a	c	571189	Yes	a	Yes	618494
No	Yes	Yes	No	No	No	No	No	c	Yes	Yes	571311	Yes	b	Yes	618495
No	No	Yes	No	No	Yes	Yes	No	c	a	c	571189	Yes	a	Yes	618496
No	No	Yes	No	No	Yes	Yes	No	c	Yes	Yes	571189	Yes	b	Yes	618497
No	Yes	No	No	No	Yes	No	No	c	Yes	Yes	571189	Yes	b	Yes	618498
No	Yes	Yes	No	No	Yes	No	No	c	a	c	571189	Yes	b	Yes	618499
No	Yes	Yes	No	No	No	No	No	c	a	c	571189	Yes	b	Yes	618500
No	No	Yes	No	No	No	No	No	c	a	c	571107	Yes	b	Yes	618501
No	No	Yes	No	No	Yes	No	No	c	a	c	571105	Yes	b	Yes	618502
No	Yes	Yes	No	No	No	No	No	a	a	c	571189	Yes	Yes	Yes	618503
No	Yes	Yes	No	No	No	Yes	No	a	Yes	Yes	571189	Yes	b	Yes	618504
No	No	Yes	No	No	No	Yes	No	a	Yes	Yes	571189	Yes	b	b	618505
<b>0</b>	<b>35</b>	<b>87</b>	<b>7</b>	<b>1</b>	<b>72</b>	<b>13</b>	<b>0</b>	<b>8</b>	<b>49</b>	<b>60</b>	<b>195</b>	<b>192</b>	<b>115</b>	<b>178</b>	

Communication and transport facilities (If amenities available code - Yes is given except for Village Pin Code ,If not available within the village , the distance range code viz; a for < 5 Kms, b for 5-10 Kms and c for 10+ kms of nearest place where facility is available is given).

Sl.no	Name of the village	Location code no.	Internet cafes/ Common service centre (CSC)	Private courier facility	Bus service (Public & Private)	Railway stations	Auto/Modified Autos	Taxis and Vans	Tractors	Cycle-pulled rickshaws(Manual & Machine driven)	Carts driven by animals	Sea /River ferry service
1	2	3	58	59	60	61	62	63	64	65	66	67
<b>Name of CD Block:-Hunsur</b>												
201	Halladakoppalu	618493	c	c	Yes	c	a	c	Yes	c	Yes	c
202	Tarikallu	618494	c	c	Yes	c	a	c	Yes	c	Yes	c
203	Tharikalnala	618495	c	c	Yes	c	b	c	Yes	c	Yes	c
204	Kudineerumuddanahalli	618496	c	c	Yes	c	a	c	Yes	c	Yes	c
205	Uyyigondanahalli	618497	c	c	Yes	c	Yes	c	c	c	Yes	c
206	Tarikalkaval	618498	c	c	Yes	c	b	c	Yes	c	Yes	c
207	Kadavaddaragudi	618499	c	c	Yes	c	Yes	Yes	Yes	c	Yes	c
208	Kuttavadi	618500	c	c	Yes	c	Yes	Yes	Yes	c	Yes	c
209	Mudlapura	618501	c	c	Yes	c	Yes	Yes	Yes	c	Yes	c
210	Devagalli	618502	c	c	Yes	c	Yes	Yes	Yes	c	Yes	c
211	Sonahalli	618503	c	c	Yes	Yes	b	c	a	c	b	c
212	Yalachanahalli	618504	c	c	Yes	c	b	c	a	c	b	c
213	Singaramaranahalli	618505	Yes	Yes	Yes	c	Yes	Yes	a	c	b	c
<b>Block Total</b>			<b>5</b>	<b>6</b>	<b>192</b>	<b>1</b>	<b>54</b>	<b>37</b>	<b>133</b>	<b>12</b>	<b>179</b>	<b>0</b>

Village Directory

Land use( as in 2009)

Village connected to highways,village roads, banks & credit societies  
(If amenities available code -Yes is given, If not available within the village , the distance range code viz; a for < 5 Kms, b for 5-10 Kms and c for 10+ kms of nearest place where facility is available is given).

Availability of miscellaneous facilities (If amenities available code -Yes is given, If not available within the village , the distance range code viz; a for < 5 Kms, b for 5-10 Kms and c for 10+ kms of nearest place where facility is available is given).

Connected to national highway(NH)	Connected to state highway(SH)	Connected to major district road (MDR)	Connected to others district road	Pucca roads	Kutchcha roads	Water bounded macadam(WBM) roads	Navigable waterway (river/canal)(NW)	Footpaths (FP)	Commercial & Co-operative Banks	ATM	Agricultural Credit Societies	Self-Help Group (SHG)	Public distribution system (PDS) shop	Mandis / Regular market	Weekly Haat	Location code no.
68	69	70	71	72	73	74	75	76	77	78	79	80	81	82	83	3
<b>Location Code:0138</b>																
c	c	c	c	Yes	Yes	Yes	c	Yes	a	b	b	Yes	a	a	a	618493
c	c	c	c	Yes	Yes	Yes	Yes	Yes	a	b	a	Yes	Yes	a	a	618494
c	c	c	c	Yes	Yes	Yes	Yes	Yes	b	b	b	Yes	Yes	b	b	618495
c	c	c	c	Yes	Yes	b	Yes	Yes	a	b	b	Yes	Yes	a	a	618496
c	c	c	c	Yes	Yes	Yes	Yes	Yes	b	a	Yes	Yes	Yes	Yes	b	618497
c	c	c	c	Yes	Yes	Yes	Yes	Yes	b	b	b	Yes	Yes	b	b	618498
c	c	Yes	c	Yes	Yes	Yes	Yes	Yes	a	b	b	Yes	a	b	a	618499
c	c	c	c	Yes	Yes	Yes	Yes	Yes	a	b	b	Yes	Yes	b	a	618500
c	c	c	c	Yes	Yes	Yes	Yes	Yes	a	b	b	a	a	b	a	618501
c	c	Yes	c	Yes	Yes	Yes	a	Yes	a	a	b	Yes	a	b	a	618502
c	c	c	Yes	Yes	Yes	b	b	Yes	b	b	b	Yes	a	a	b	618503
c	c	c	c	Yes	Yes	a	c	Yes	b	b	b	Yes	a	a	b	618504
c	c	c	c	Yes	Yes	b	b	Yes	b	b	b	Yes	Yes	a	b	618505
<b>0</b>	<b>47</b>	<b>53</b>	<b>65</b>	<b>172</b>	<b>189</b>	<b>122</b>	<b>72</b>	<b>195</b>	<b>24</b>	<b>4</b>	<b>26</b>	<b>176</b>	<b>78</b>	<b>11</b>	<b>8</b>	

Availability of miscellaneous facilities (If amenities available code -Yes is given, If not available within the village , the distance range code viz; a for < 5 Kms, b for 5-10 Kms and c for 10+ kms of nearest place where facility is available is given).

Sl.no	Name of the village	Location code no.	Agricultural marketing society	Integrated Child Development Scheme (Nutritional Centres)	Anganwadi Centre (Nutritional Centres)	Others (Nutritional Centres)	ASHA (Accredited Social Health Activist)	Community centre with/without TV	Sports Field,	Sports Club / Recreation Centre	Cinema / Video Hall	Public Library	Public Reading Room	Newspaper Supply	Assembly Polling station	Birth & Death Registration Office
1	2	3	84	85	86	87	88	89	90	91	92	93	94	95	96	97
<b>Name of CD Block:-Hunsur</b>																
201	Halladakoppalu	618493	c	Yes	Yes	b	Yes	a	b	c	c	a	a	Yes	Yes	Yes
202	Tarikallu	618494	c	Yes	Yes	b	Yes	a	b	c	c	a	a	Yes	Yes	Yes
203	Tharikalnala	618495	c	Yes	Yes	b	Yes	a	b	c	c	a	a	Yes	Yes	Yes
204	Kudineerumuddanahalli	618496	c	Yes	Yes	b	Yes	a	a	c	c	Yes	Yes	Yes	Yes	Yes
205	Uyyigondanahalli	618497	c	Yes	Yes	b	Yes	Yes	b	c	c	Yes	Yes	Yes	Yes	Yes
206	Tarikalkaval	618498	c	Yes	Yes	b	Yes	a	b	c	c	a	a	Yes	Yes	Yes
207	Kadavaddaragudi	618499	c	Yes	Yes	b	a	a	b	c	c	a	a	Yes	Yes	Yes
208	Kuttavadi	618500	c	Yes	Yes	b	Yes	a	a	c	c	a	a	Yes	Yes	Yes
209	Mudlapura	618501	c	a	a	b	a	a	a	c	c	a	a	a	a	Yes
210	Devagalli	618502	c	Yes	Yes	b	a	a	a	c	c	a	a	a	Yes	Yes
211	Sonahalli	618503	c	Yes	Yes	b	a	c	a	c	c	a	a	a	Yes	Yes
212	Yalachanahalli	618504	c	a	a	b	a	a	a	c	c	a	a	a	a	Yes
213	Singaramaranahalli	618505	c	Yes	Yes	b	Yes	a	a	c	c	Yes	Yes	Yes	Yes	Yes
<b>Block Total</b>			<b>0</b>	<b>168</b>	<b>168</b>	<b>1</b>	<b>104</b>	<b>19</b>	<b>3</b>	<b>0</b>	<b>2</b>	<b>32</b>	<b>35</b>	<b>153</b>	<b>158</b>	<b>195</b>



**Village Directory**  
**Land use( as in 2009)**

Availability of electricity (Yes/No)				Nearest Town	Land Use								Location code no.
98	99	100	101		102	103	104	105	106	107	108	109	
Power Supply for Domestic Use (ED)	Power Supply for Agricultural Use (EAG)	Power Supply for Commercial Use (EC)	Power Supply for All Uses (EA)	Name	Distance range code i.e. a for < 5 Kms, b for 5-10 Kms and c for 10+ kms .	Forests	Area under Non-agricultural Uses	Barren and Un-cultivable land	Permanent Pastures and Other Grazing Lands	Land Under Miscellaneous Tree Crops etc.	Culturable Waste Land	Location code no.	
<b>Location Code:0138</b>													
No	No	No	Yes	HUNSUR	c	0	0	5.3	47.4	0	0	618493	
No	No	No	Yes	HUNSUR	c	0	0	1.7	59.1	0	0.2	618494	
No	No	No	Yes	HUNSUR	c	0	0	0	181	0	0.2	618495	
No	No	No	Yes	HUNSUR	c	0	0	38.5	148.2	0	0.6	618496	
No	No	No	Yes	HUNSUR	c	0	0	38.6	253.5	0	1.2	618497	
No	No	No	Yes	HUNSUR	c	0	0	0.7	209	0	0	618498	
No	No	No	Yes	HUNSUR	c	0	0	2.2	209.1	0	0	618499	
No	No	No	Yes	HUNSUR	c	0	0	7.7	365.4	0	0	618500	
No	No	No	Yes	HUNSUR	c	0	0	7.4	62.6	0	0	618501	
No	No	No	Yes	HUNSUR	c	0	0	4.1	78.8	0	0.7	618502	
No	No	No	Yes	HUNSUR	c	0	6.6	8.6	9.5	0	290	618503	
No	No	No	Yes	HUNSUR	c	0	1	40.1	0	0	86.1	618504	
No	No	No	Yes	HUNSUR	c	0	10	6	0	0	196	618505	
<b>0</b>	<b>0</b>	<b>0</b>	<b>191</b>	<b>0</b>	<b>0</b>	<b>4113.7</b>	<b>6376.6</b>	<b>5721.9</b>	<b>5477.6</b>	<b>684.2</b>	<b>4297.1</b>		

Sl.no	Name of the village	Location code no.	Land Use					Area irrigated by source (in hectare).				
			Fallow lands other than current fallows	Current Fallows	Net Area Sown	Total Irrigated Land Area	Total Un-irrigated Land Area	Canals ( C )	Wells/Tube-wells(W/TW)	Tanks/Lakes(T/L)	Water Falls(WF)	Others(O)
1	2	3	110	111	112	113	114	115	116	117	118	119
<b>Name of CD Block:-Hunsur</b>												
201	Halladakoppalu	618493	34.4	0	267.2	55.2	211.9	0	23.9	31.3	0	0
202	Tarikallu	618494	8.9	0	223	111.7	111.4	0	20	91.6	0	0
203	Tharikalnala	618495	0.9	0	530.6	272.6	257.9	0	76.2	196.4	0	0
204	Kudineerumuddanahalli	618496	0	0	175	35.8	139.3	35.8	0	0	0	0
205	Uyyigondanahalli	618497	4.6	0	378.6	169	209.6	169	0	0	0	0
206	Tarikalkaval	618498	0	0	277.4	177.4	100	177.4	0	0	0	0
207	Kadavaddaragudi	618499	0	0	223.3	39.7	183.7	0	39.7	0	0	0
208	Kuttavadi	618500	0	0	553.7	207.2	346.6	183	24.1	0	0	0
209	Mudlapura	618501	1	0	170.5	142.9	27.6	133.6	9.3	0	0	0
210	Devagalli	618502	0	0	215.4	72.7	142.6	56.7	16	0	0	0
211	Sonahalli	618503	0	0	162.9	30.2	132.7	30.2	0	0	0	0
212	Yalachanahalli	618504	0	0	97	1	96	0	1	0	0	0
213	Singaramaranahalli	618505	0	0	296.8	10.5	286.3	0	0	10.5	0	0
<b>Block Total</b>			<b>367.3</b>	<b>422.4</b>	<b>57258.9</b>	<b>13538.3</b>	<b>43722.1</b>	<b>5183.6</b>	<b>5168</b>	<b>2154.4</b>	<b>12</b>	

**Village Directory**  
**Land use( as in 2009)**

**Name of three most important commodities manufactured**

---

<b>First</b>	<b>Second</b>	<b>Third</b>	<b>Name of the village</b>	<b>Location code no.</b>
<b>120</b>	<b>121</b>	<b>122</b>	<b>2</b>	<b>3</b>
<b>Location Code:0138</b>				
-	-	-	Halladakoppalu	618493
-	-	-	Tarikallu	618494
-	-	-	Tharikalnala	618495
-	-	-	Kudineerumuddanahalli	618496
-	-	-	Uyyigondanahalli	618497
-	-	-	Tarikalkaval	618498
-	-	-	Kadavaddaragudi	618499
-	-	-	Kuttavadi	618500
-	-	-	Mudlapura	618501
-	-	-	Devagalli	618502
-	-	-	Sonahalli	618503
-	-	-	Yalachanahalli	618504
-	-	-	Singaramaranahalli	618505
-	-	-		

---

Number of educational amenities available. (If not available within the village, the distance range code viz; a for < 5 Kms, b for 5-10 Kms and c for 10+ kms of nearest place where facility is available is given).

Sl.no	Name of the village	Location code no.	Total area of the village ( in hectares rounded up to one decimal place)	Total population ( 2011 census )	Number of households (2011 census)	Pre-Primary school (PP)	Primary school (P)	Middle school (M)	Secondary School (S)	Senior Secondary school (SS)	Degree college of arts science & commerce (ASC)	Engineering college(EC)	Medical college (MC)	Management institute (MI)
1	2	3	4	5	6	7	8	9	10	11	12	13	14	15
<b>Name of CD Block:-Krishnarajanagara</b>														
1	Bettahalli	618506	629.2	1223	281	b	1	1	b	b	b	c	c	c
2	Maluganahalli	618507	551.2	1027	245	b	1	1	b	b	c	c	c	c
3	Bettahallikaval	618508	235.4	0	0						Un-inhabited			
4	Kulume Hosuru	618509	180.1	788	151	b	1	1	b	b	b	c	c	c
5	Munduru	618510	685	2631	603	b	4	3	b	b	b	c	c	c
6	Kalammana Koppalu	618511	377.8	1875	410	b	1	1	1	b	b	c	c	c
7	Seegavali	618512	269	1504	364	b	2	1	b	b	b	c	c	c
8	Haradanahalli	618513	595	2646	612	b	1	1	1	1	b	c	c	c
9	Bakkarehallada Kaval	618514	235.2	0	0						Un-inhabited			
10	Sanabinakuppe	618515	139.5	71	16	a	a	a	a	a	a	c	c	c
11	Karpuravalli	618516	500.6	1262	289	2	2	2	a	a	a	c	c	c
12	Dadadahalli	618517	378.4	1170	256	b	2	b	b	b	b	c	c	c
13	Lakkikuppe	618518	446.3	1513	347	b	2	2	a	a	b	c	c	c
14	Hebsur	618519	400.5	1319	346	b	1	1	1	a	b	c	c	c
15	Saraguru	618520	219.6	432	100	b	1	a	a	a	b	c	c	c
16	Gayannahalli	618521	241.1	851	187	1	1	1	a	a	c	c	c	b
17	Pashupathi	618522	313.2	1026	221	1	2	1	a	a	c	c	c	b
18	Gummanahalli	618523	130.8	502	104	b	1	a	a	b	b	c	c	c
19	Honnenahalli	618524	410	1111	234	b	1	a	a	b	b	c	c	c
20	Yaladahalli	618525	221.6	141	35	a	1	a	a	a	a	c	c	c
21	Rampura	618526	198.6	1157	283	a	1	a	a	a	a	c	c	c
22	Moodalabeedu	618527	199.7	1122	288	a	1	1	a	a	a	c	c	c
23	Kallimuddanahalli	618528	208.5	463	121	a	1	a	a	a	a	c	c	c
24	Ankanahalli	618529	360.7	2192	585	a	2	1	1	a	a	c	c	a
25	Saligrama	618530	1109.5	11836	2976	1	9	8	2	3	2	c	c	c

Number of educational amenities available. (If not available within the village , the distance range code viz; a for < 5 Kms, b for 5-10 Kms and c for 10+ kms of nearest place where facility is available is given).

Number of Medical Amenities available. (If not available within the village , the distance range code viz; a for < 5 Kms, b for 5-10 Kms and c for 10+ kms of nearest place where facility is available is given).

Polytechnic (Pt)	Vocational training school /ITI	Non-formal training centre (NFTC)	Special school for disabled (SSD)	Others (specify)	Community health centre (CHC)	Primary health centre (PHC)	Primary health sub centre (PHS)	Maternity and child welfare centre (MCW)	T.B. clinic (TBC)	Hospital-allopathic (HA)	Hospital-alternative medicine (HO)	Dispensary (D)	Veterinary hospital (VH)	Mobile health clinic(MHC)	Family welfare centre (FWC)	Location code no.
16	17	18	19	20	21	22	23	24	25	26	27	28	29	30	31	3
Location Code:0139																
c	b	c	c	c	b	a	1	a	a	c	c	b	b	c	1	618506
c	b	c	c	c	c	a	a	a	a	c	c	c	c	b	a	618507
Un-inhabited																618508
c	b	c	c	c	b	a	a	a	a	c	c	b	b	c	a	618509
c	b	c	c	c	b	1	1	1	1	c	c	b	b	c	1	618510
c	c	c	c	c	b	a	b	a	a	c	c	b	b	c	b	618511
c	c	c	c	c	b	a	b	a	a	c	c	b	b	c	b	618512
c	c	c	c	c	b	1	1	1	1	c	c	c	b	c	1	618513
Un-inhabited																618514
c	a	c	c	c	a	a	a	a	a	c	c	a	a	c	a	618515
b	a	c	c	c	a	b	1	b	b	c	c	c	a	c	1	618516
c	b	c	c	c	b	a	a	a	a	c	c	b	b	c	a	618517
c	b	c	c	c	b	a	b	a	a	c	a	a	a	c	b	618518
c	b	c	c	c	b	a	1	a	a	c	c	c	c	c	1	618519
c	b	c	c	c	b	a	a	a	a	c	c	a	a	c	a	618520
c	c	c	c	c	c	b	a	b	b	c	c	c	1	c	a	618521
c	c	c	c	c	c	b	a	b	b	c	c	c	b	c	a	618522
c	b	c	c	c	a	a	a	a	a	c	c	a	a	c	a	618523
c	b	c	c	c	b	a	a	a	a	c	c	c	b	c	a	618524
b	a	c	c	c	a	a	a	a	a	c	c	a	c	c	a	618525
b	a	c	c	c	a	b	a	b	b	c	c	a	1	c	a	618526
b	a	c	c	c	a	b	1	b	b	c	c	a	a	c	1	618527
a	a	c	c	c	a	a	a	a	a	c	c	a	a	c	a	618528
a	a	c	c	c	a	a	1	a	a	c	c	a	b	c	1	618529
b	1	c	c	1	1	b	3	b	b	c	c	c	1	c	3	618530

Sl.no	Name of the village	Location code no.	Number of Non-Government Medical Amenities available.							Availability of drinking water - (Yes / No)			
			Charitable non Govt. hospital/Nursing home.	Medical practitioner with MBBS Degree	Medical practitioner with other degree	Medical practitioner with no degree	Traditional practitioner and faith healer .	Medicine Shop	Others	Tap water (Treated/Untreated)	Well water (Covered / Uncovered well)	Hand Pump	Tube wells / Bore well
1	2	3	32	33	34	35	36	37	38	39	40	41	42
<b>Name of CD Block:-Krishnarajanagara</b>													
1	Bettahalli	618506	0	0	0	0	0	0	0	Yes	Yes	Yes	Yes
2	Maluganahalli	618507	0	0	1	0	0	0	0	Yes	Yes	Yes	Yes
3	Bettahallikaval	618508	Un-inhabited										
4	Kulume Hosuru	618509	0	0	0	0	0	0	0	Yes	Yes	Yes	Yes
5	Munduru	618510	0	0	0	0	0	0	0	Yes	Yes	Yes	Yes
6	Kalammana Koppalu	618511	0	0	1	0	0	0	0	Yes	Yes	Yes	Yes
7	Seegavalu	618512	0	0	1	0	0	0	0	Yes	Yes	Yes	Yes
8	Haradanahalli	618513	0	0	0	0	0	0	0	Yes	Yes	Yes	Yes
9	Bakkarehallada Kaval	618514	Un-inhabited										
10	Sanabinakuppe	618515	0	0	0	0	0	0	0	Yes	Yes	Yes	Yes
11	Karpuravalli	618516	0	0	0	0	0	0	0	Yes	Yes	Yes	Yes
12	Dadadahalli	618517	0	0	1	0	0	0	0	Yes	Yes	Yes	Yes
13	Lakkikuppe	618518	0	0	1	0	0	0	0	Yes	Yes	Yes	Yes
14	Hebsur	618519	0	0	0	0	0	0	0	Yes	Yes	Yes	Yes
15	Saraguru	618520	0	0	0	0	0	0	0	Yes	Yes	Yes	Yes
16	Gayannahalli	618521	0	0	0	0	0	0	0	Yes	Yes	Yes	Yes
17	Pashupathi	618522	0	0	1	0	0	0	0	Yes	Yes	Yes	Yes
18	Gummanahalli	618523	0	0	0	0	0	0	0	Yes	Yes	Yes	Yes
19	Honnenahalli	618524	0	0	1	0	0	0	0	Yes	Yes	Yes	Yes
20	Yaladahalli	618525	0	0	0	0	0	0	0	Yes	Yes	Yes	Yes
21	Rampura	618526	0	0	0	0	0	0	0	Yes	Yes	Yes	Yes
22	Moodalabeedu	618527	0	0	0	0	0	0	0	Yes	Yes	Yes	Yes
23	Kallimuddanahalli	618528	0	0	0	0	0	0	0	Yes	Yes	Yes	Yes
24	Ankanahalli	618529	0	0	0	0	0	0	0	Yes	Yes	Yes	No
25	Saligrama	618530	0	1	0	0	0	5	0	Yes	Yes	Yes	Yes

**Village Directory**  
**Land use( as in 2009)**

Availability of drinking water - (Yes / No)			Availability of toilet & others (Yes / No)					Communication and transport facilities (If amenities available code -Yes is given except for Village Pin Code ,If not available within the village , the distance range code viz; a for < 5 Kms, b for 5-10 Kms and c for 10+ kms of nearest place where facility is available is given).							
Spring	River / Canal	Tank / Pond / Lake	Others	Community toilet including bath.	Community toilet excluding bath.	Rural sanitary mart or sanitary hardware outlet available near the village.	Community bio- gas or recycle of waste for productive use.	Post office(PO)	Sub post office (SPO)	Post & Telegraph office (P&TO)	Village Pin Code	Telephones (Land lines)	Public call office (PCO)	Mobile phone coverage	Location code no.
43	44	45	46	47	48	49	50	51	52	53	54	55	56	57	3
<b>Location Code:0139</b>															
No	Yes	Yes	No	No	No	No	No	c	a	b	571604	Yes	Yes	Yes	618506
No	Yes	No	No	No	No	No	No	c	Yes	Yes	571604	Yes	Yes	a	618507
															618508
Un-inhabited															
No	Yes	Yes	No	No	Yes	No	No	c	b	c	571604	Yes	Yes	Yes	618509
No	Yes	Yes	No	No	Yes	No	No	c	Yes	Yes	571604	Yes	Yes	Yes	618510
No	Yes	Yes	No	No	No	No	No	c	a	c	571604	Yes	Yes	Yes	618511
No	Yes	Yes	No	No	No	No	No	c	Yes	Yes	571604	Yes	Yes	Yes	618512
No	Yes	Yes	No	No	No	No	No	b	Yes	Yes	571604	Yes	Yes	Yes	618513
															618514
Un-inhabited															
No	Yes	Yes	No	No	No	No	No	c	a	c	571604	Yes	Yes	Yes	618515
No	Yes	Yes	No	No	No	No	No	a	a	c	571604	Yes	a	Yes	618516
No	Yes	Yes	No	No	No	No	No	b	a	b	571604	Yes	Yes	Yes	618517
No	Yes	Yes	No	No	No	No	No	b	Yes	Yes	571604	Yes	Yes	Yes	618518
No	Yes	Yes	No	No	No	No	No	b	a	c	571604	Yes	b	Yes	618519
No	Yes	No	No	No	No	No	No	Yes	a	Yes	571121	Yes	Yes	Yes	618520
No	Yes	Yes	No	No	No	No	No	c	a	c	571604	Yes	Yes	Yes	618521
No	Yes	Yes	No	No	No	No	No	c	a	c	571604	Yes	Yes	Yes	618522
No	Yes	Yes	No	No	No	No	No	c	a	c	571604	Yes	Yes	Yes	618523
No	Yes	Yes	No	No	No	No	No	b	Yes	Yes	571604	Yes	Yes	Yes	618524
No	Yes	Yes	No	No	No	No	No	c	a	c	571604	Yes	Yes	Yes	618525
No	Yes	Yes	No	No	No	No	No	c	Yes	Yes	571604	Yes	b	Yes	618526
No	Yes	No	No	No	No	No	No	c	a	c	571604	Yes	Yes	Yes	618527
No	Yes	No	No	No	No	No	No	c	a	c	571604	Yes	Yes	a	618528
No	Yes	Yes	No	No	No	No	No	c	Yes	Yes	571604	Yes	Yes	Yes	618529
No	Yes	Yes	Yes	No	No	Yes	Yes	Yes	a	Yes	571604	Yes	Yes	Yes	618530

Communication and transport facilities (If amenities available code - Yes is given except for Village Pin Code ,If not available within the village , the distance range code viz; a for < 5 Kms, b for 5-10 Kms and c for 10+ kms of nearest place where facility is available is given).

Sl.no	Name of the village	Location code no.	Internet cafes/ Common service centre (CSC)	Private courier facility	Bus service (Public & Private)	Railway stations	Auto/Modified Autos	Taxis and Vans	Tractors	Cycle-pulled rickshaws(Manual & Machine driven)	Carts driven by animals	Sea /River ferry service
1	2	3	58	59	60	61	62	63	64	65	66	67
Name of CD Block:-Krishnarajanagara												
1	Bettahalli	618506	c	c	Yes	c	Yes	c	a	c	Yes	c
2	Maluganahalli	618507	c	Yes	Yes	c	b	c	b	c	Yes	c
3	Bettahallikaval	618508	Un-inhabited									
4	Kulume Hosuru	618509	c	c	Yes	c	Yes	c	b	c	Yes	c
5	Munduru	618510	c	c	Yes	c	Yes	c	b	c	Yes	c
6	Kalammana Koppalu	618511	c	c	Yes	c	b	Yes	b	Yes	b	c
7	Seegavalu	618512	c	c	Yes	c	Yes	c	Yes	c	Yes	c
8	Haradanahalli	618513	c	c	Yes	c	Yes	Yes	c	c	Yes	c
9	Bakkarehallada Kaval	618514	Un-inhabited									
10	Sanabinakuppe	618515	c	c	Yes	c	Yes	c	a	c	Yes	c
11	Karpuravalli	618516	c	c	Yes	b	Yes	c	Yes	c	b	c
12	Dadadahalli	618517	c	c	Yes	c	Yes	c	b	c	Yes	c
13	Lakkikuppe	618518	c	c	Yes	a	Yes	Yes	b	c	Yes	c
14	Hebsur	618519	c	c	Yes	c	a	c	Yes	c	Yes	c
15	Saraguru	618520	c	c	Yes	c	Yes	Yes	b	c	Yes	c
16	Gayanahalli	618521	c	c	Yes	c	b	c	c	c	Yes	c
17	Pashupathi	618522	c	c	Yes	c	b	c	c	c	Yes	c
18	Gummanahalli	618523	c	c	Yes	c	Yes	Yes	b	c	Yes	c
19	Honnenahalli	618524	c	c	Yes	c	b	c	b	c	Yes	c
20	Yaladahalli	618525	c	c	Yes	b	Yes	c	Yes	c	Yes	c
21	Rampura	618526	c	c	Yes	b	Yes	Yes	Yes	c	Yes	c
22	Moodalabeedu	618527	c	c	Yes	c	Yes	c	Yes	c	Yes	c
23	Kallimuddanahalli	618528	c	c	Yes	Yes	a	Yes	b	c	Yes	c
24	Ankanahalli	618529	c	c	Yes	c	Yes	Yes	Yes	c	Yes	c
25	Saligrama	618530	Yes	c	Yes	c	Yes	Yes	Yes	c	Yes	c



**Village Directory**

**Land use( as in 2009)**

Village connected to highways,village roads, banks & credit societies  
(If amenities available code -Yes is given, If not available within the  
village , the distance range code viz; a for < 5 Kms, b for 5-10 Kms  
and c for 10+ kms of nearest place where facility is available is given).

Availability of miscellaneous  
facilities (If amenities available  
code -Yes is given, If not available  
within the village , the distance  
range code viz; a for < 5 Kms, b  
for 5-10 Kms and c for 10+ kms  
of nearest place where facility is  
available is given).

Connected to national highway(NH)	Connected to state highway(SH)	Connected to major district road (MDR)	Connected to others district road	Pucca roads	Kutchcha roads	Water bounded macadam(WBM) roads	Navigable waterway (river/canal)(NW)	Footpaths (FP)	Commercial & Co-operative Banks	ATM	Agricultural Credit Societies	Self-Help Group (SHG)	Public distribution system (PDS) shop	Mandis / Regular market	Weekly Haat	Location code no.
68	69	70	71	72	73	74	75	76	77	78	79	80	81	82	83	3
c	c	c	c	Yes	Yes	Yes	b	Yes	b	b	b	Yes	Yes	a	b	618506
c	Yes	Yes	Yes	Yes	Yes	b	b	Yes	b	b	b	Yes	a	b	b	618507
Un-inhabited																618508
c	c	c	c	Yes	Yes	Yes	a	Yes	b	b	b	Yes	a	b	b	618509
c	Yes	c	c	Yes	Yes	Yes	c	Yes	b	b	b	Yes	Yes	b	b	618510
c	c	Yes	Yes	Yes	Yes	Yes	b	Yes	b	b	a	Yes	Yes	b	b	618511
c	c	Yes	Yes	Yes	Yes	Yes	a	Yes	b	b	a	Yes	Yes	b	b	618512
c	Yes	c	Yes	Yes	Yes	Yes	a	Yes	Yes	b	Yes	Yes	Yes	b	b	618513
Un-inhabited																618514
c	Yes	c	c	Yes	Yes	Yes	b	Yes	a	a	a	a	a	a	a	618515
c	Yes	Yes	Yes	Yes	Yes	Yes	b	Yes	a	a	b	Yes	Yes	a	a	618516
c	Yes	Yes	Yes	Yes	Yes	Yes	b	Yes	b	b	a	Yes	Yes	b	b	618517
c	Yes	c	Yes	Yes	Yes	Yes	a	Yes	b	b	a	Yes	Yes	b	b	618518
c	c	c	Yes	Yes	Yes	Yes	Yes	Yes	b	b	a	Yes	Yes	b	b	618519
c	c	c	c	Yes	Yes	Yes	Yes	Yes	b	b	a	Yes	a	b	b	618520
c	c	c	c	Yes	Yes	b	Yes	Yes	b	b	b	Yes	a	b	b	618521
c	c	c	c	Yes	Yes	a	c	Yes	b	b	b	Yes	a	a	b	618522
c	Yes	c	Yes	Yes	Yes	Yes	c	Yes	b	b	a	Yes	a	b	b	618523
c	c	Yes	Yes	Yes	Yes	Yes	c	Yes	b	b	a	Yes	a	b	b	618524
c	Yes	c	c	Yes	Yes	Yes	c	Yes	a	a	b	Yes	a	a	b	618525
c	Yes	c	c	Yes	Yes	Yes	c	Yes	a	a	b	Yes	Yes	a	a	618526
c	Yes	c	c	Yes	Yes	Yes	c	Yes	a	a	b	Yes	Yes	a	a	618527
c	Yes	c	c	Yes	Yes	Yes	c	Yes	a	a	a	Yes	a	a	a	618528
c	c	c	Yes	Yes	Yes	Yes	c	Yes	a	a	a	Yes	Yes	a	a	618529
c	Yes	Yes	Yes	Yes	Yes	Yes	c	Yes	Yes	Yes	Yes	Yes	Yes	Yes	Yes	618530

Location Code:0139

Availability of miscellaneous facilities (If amenities available code -Yes is given, If not available within the village , the distance range code viz; a for < 5 Kms, b for 5-10 Kms and c for 10+ kms of nearest place where facility is available is given).

Sl.no	Name of the village	Location code no.	Agricultural marketing society	Integrated Child Development Scheme (Nutritional Centres)	Anganwadi Centre (Nutritional Centres)	Others (Nutritional Centres)	ASHA (Accredited Social Health Activist)	Community centre with/without TV	Sports Field,	Sports Club / Recreation Centre	Cinema / Video Hall	Public Library	Public Reading Room	Newspaper Supply	Assembly Polling station	Birth & Death Registration Office
1	2	3	84	85	86	87	88	89	90	91	92	93	94	95	96	97
<b>Name of CD Block:-Krishnarajanagara</b>																
1	Bettahalli	618506	c	Yes	Yes	b	Yes	a	a	c	b	a	a	Yes	Yes	Yes
2	Maluganahalli	618507	c	Yes	Yes	b	Yes	a	b	b	b	a	a	Yes	Yes	Yes
3	Bettahallikaval	618508	Un-inhabited													
4	Kulume Hosuru	618509	c	Yes	Yes	b	a	a	b	b	b	a	a	Yes	Yes	Yes
5	Munduru	618510	c	Yes	Yes	b	Yes	Yes	b	b	b	Yes	Yes	Yes	Yes	Yes
6	Kalammana Koppalu	618511	c	Yes	Yes	b	Yes	a	b	b	b	a	a	Yes	Yes	Yes
7	Seegavali	618512	c	Yes	Yes	b	Yes	a	b	b	b	a	a	Yes	Yes	Yes
8	Haradanahalli	618513	c	Yes	Yes	b	Yes	Yes	b	b	b	Yes	Yes	Yes	Yes	Yes
9	Bakkarehallada Kaval	618514	Un-inhabited													
10	Sanabinakuppe	618515	c	a	a	b	a	a	b	b	a	a	a	a	a	Yes
11	Karpuravalli	618516	c	Yes	Yes	b	Yes	a	a	a	a	a	Yes	Yes	Yes	Yes
12	Dadadahalli	618517	c	Yes	Yes	b	Yes	a	a	a	b	a	a	Yes	Yes	Yes
13	Lakkikuppe	618518	c	Yes	Yes	b	Yes	a	a	a	b	a	a	Yes	Yes	Yes
14	Hebsur	618519	c	Yes	Yes	b	Yes	a	a	a	b	a	a	Yes	Yes	Yes
15	Saraguru	618520	c	Yes	Yes	b	a	a	a	a	b	a	a	a	Yes	Yes
16	Gayanahalli	618521	c	Yes	Yes	b	Yes	a	a	a	b	a	a	Yes	Yes	Yes
17	Pashupathi	618522	c	Yes	Yes	b	Yes	b	a	a	b	a	a	Yes	Yes	Yes
18	Gummanahalli	618523	c	Yes	Yes	b	a	b	a	a	b	a	a	a	Yes	Yes
19	Honnenahalli	618524	c	Yes	Yes	b	Yes	b	a	a	b	a	a	Yes	Yes	Yes
20	Yaladahalli	618525	c	a	a	b	a	b	a	a	a	a	a	a	a	Yes
21	Rampura	618526	c	Yes	Yes	b	Yes	b	a	a	a	a	a	Yes	Yes	Yes
22	Moodalabeedu	618527	c	Yes	Yes	b	Yes	b	b	a	a	a	a	Yes	Yes	Yes
23	Kallimuddanahalli	618528	c	Yes	Yes	a	a	b	b	a	a	a	a	Yes	Yes	Yes
24	Ankanahalli	618529	c	Yes	Yes	a	Yes	b	b	c	a	Yes	Yes	Yes	Yes	Yes
25	Saligrama	618530	c	Yes	Yes	a	Yes	Yes	Yes	Yes	Yes	Yes	Yes	Yes	Yes	Yes

**Village Directory**  
**Land use( as in 2009)**

Availability of electricity (Yes/No)				Land Use									
				Nearest Town	Area under different types of land use ( in hectares rounded up to one decimal place)								
Power Supply for Domestic Use (ED)	Power Supply for Agricultural Use (EAG)	Power Supply for Commercial Use (EC)	Power Supply for All Uses (EA)	Name	Distance range code i.e. a for < 5 Kms, b for 5-10 Kms and c for 10+ kms .	Forests	Area under Non- agricultural Uses	Barren and Un-cultivable land	Permanent Pastures and Other Grazing Lands	Land Under Miscellaneous Tree Crops etc.	Culturable Waste Land	Location code no.	
98	99	100	101	102	103	104	105	106	107	108	109	3	
<b>Location Code:0139</b>													
No	No	No	Yes	HOLE NARSIPUR	c	0	44	0	145.8	0	0	618506	
No	No	No	Yes	HOLE NARSIPUR	c	0	15.2	0	63.5	0	0	618507	
				Un-inhabited		0	0	0	0	0	0	618508	
No	No	No	Yes	HOLE NARSIPUR	c	0	41.7	0	0	0	0	618509	
No	No	No	Yes	HOLE NARSIPUR	c	0	87.8	0	46.7	0	0	618510	
No	No	No	Yes	HOLE NARSIPUR	c	0	25.9	0	31.2	0	0	618511	
No	No	No	Yes	HOLE NARSIPUR	c	0	67.3	0	0	0	0	618512	
No	No	No	Yes	HOLE NARSIPUR	c	0	112.5	0	27.1	0	0	618513	
				Un-inhabited		0	0	0	0	0	0	618514	
No	No	No	Yes	HOLE NARSIPUR	c	0	23.9	0	0	0	0	618515	
No	No	No	Yes	K.R.NAGARA	c	0	66.5	0	34.4	0	3	618516	
No	No	No	Yes	K.R.NAGARA	c	0	25.6	0	22.4	0	0	618517	
No	No	No	Yes	K.R.NAGARA	c	0	37.5	0	10.1	0	0	618518	
No	No	No	Yes	K.R.NAGARA	c	0	89.1	0	18.8	0	0	618519	
No	No	No	Yes	K.R.NAGARA	c	0	33.5	0	14.3	0	0	618520	
No	No	No	Yes	K.R.NAGARA	c	0	18.2	0	0	0	0	618521	
No	No	No	Yes	K.R.NAGARA	c	0	18.2	72.1	0	0	0	618522	
No	No	No	Yes	K.R.NAGARA	c	0	4.1	0	0	0	0	618523	
No	No	No	Yes	K.R.NAGARA	c	0	40.5	0	18.6	0	0	618524	
No	No	No	Yes	K.R.NAGARA	c	0	18.4	0	3.7	0	0	618525	
No	No	No	Yes	K.R.NAGARA	c	0	19.4	0	20.2	0	0	618526	
No	No	No	Yes	K.R.NAGARA	c	0	18.6	0	0	0	0	618527	
No	No	No	Yes	K.R.NAGARA	c	0	22.5	0	2.5	0	0	618528	
No	No	No	Yes	K.R.NAGARA	c	0	44.4	0	0	0	0	618529	
No	No	No	Yes	K.R.NAGARA	c	0	192.1	0	18.4	0	0	618530	

Sl.no	Name of the village	Location code no.	Land Use					Area irrigated by source (in hectare).				
			Fallow lands other than current fallows	Current Fallows	Net Area Sown	Total Irrigated Land Area	Total Un-irrigated Land Area	Canals ( C )	Wells/Tube-wells(W/TW)	Tanks/Lakes(T/L)	Water Falls(WF)	Others(O)
1	2	3	110	111	112	113	114	115	116	117	118	119
<b>Name of CD Block:-Krishnarajanagara</b>												
1	Bettahalli	618506	0	15.3	424.2	47.5	376.6	29.3	18.2	0	0	0
2	Maluganahalli	618507	0	15.3	457.2	38.2	418.9	18.3	19.9	0	0	0
3	Bettahallikaval	618508	0	0	0	0	0	0	0	0	0	0
4	Kulume Hosuru	618509	0	5.1	133.3	36.8	96.4	27.8	9	0	0	0
5	Munduru	618510	0	3.2	547.4	74.1	473.2	64	10.2	0	0	0
6	Kalammana Koppalu	618511	0	2.1	318.6	41.4	277.2	38.2	3.2	0	0	0
7	Seegavali	618512	0	2.1	199.7	15.9	183.7	13.8	2.2	0	0	0
8	Haradanahalli	618513	0	3.4	452.1	67.1	385	43.6	23.5	0	0	0
9	Bakkarehallada Kaval	618514	0	0	0	0	0	0	0	0	0	0
10	Sanabinakuppe	618515	0	3.1	112.5	12	100.5	7.9	4.1	0	0	0
11	Karpuravalli	618516	0	3.2	393.4	68.8	324.6	47.8	21	0	0	0
12	Dadadahalli	618517	0	2.2	328.2	40.2	288	20	20.2	0	0	0
13	Lakkikuppe	618518	0	2	396.7	25.6	371	15.9	9.7	0	0	0
14	Hebsur	618519	0	4.1	288.6	84.6	204	70.1	14.6	0	0	0
15	Saraguru	618520	0	3	168.8	64.4	104.4	57.9	6.5	0	0	0
16	Gayanahalli	618521	0	12	210.9	36.1	174.8	28.8	7.3	0	0	0
17	Pashupathi	618522	0	12	210.9	36.1	174.8	28.8	7.3	0	0	0
18	Gummanahalli	618523	0	1.1	125.6	11.8	113.7	3.8	8.1	0	0	0
19	Honnenahalli	618524	0	1.2	349.7	17.1	332.6	9.8	7.3	0	0	0
20	Yaladahalli	618525	0	0	199.5	17.2	182.4	13	4.2	0	0	0
21	Rampura	618526	0	3	156.1	33.3	122.8	19.1	14.2	0	0	0
22	Moodalabeedu	618527	0	2.2	178.9	36.9	142	16.6	20.2	0	0	0
23	Kallimuddanahalli	618528	0	4.2	179.4	17.5	161.8	12.7	4.8	0	0	0
24	Ankanahalli	618529	0	5.1	311.2	196.8	114.4	182.7	14.2	0	0	0
25	Saligrama	618530	0	8.2	890.9	541.5	349.4	510	31.5	0	0	0

**Village Directory**  
**Land use( as in 2009)**

**Name of three most important commodities manufactured**

First	Second	Third	Name of the village	Location code no.
120	121	122	2	3
<b>Location Code:0139</b>				
-	-	-	Bettahalli	618506
-	-	-	Maluganahalli	618507
	Un-inhabited		Bettahallikaval	618508
-	-	-	Kulume Hosuru	618509
-	-	-	Munduru	618510
-	-	-	Kalammana Koppalu	618511
-	-	-	Seegavalu	618512
-	-	-	Haradanahalli	618513
	Un-inhabited		Bakkarehallada Kaval	618514
-	-	-	Sanabinakuppe	618515
-	-	-	Karpuravalli	618516
-	-	-	Dadadahalli	618517
-	-	-	Lakkikuppe	618518
-	-	-	Hebsur	618519
-	-	-	Saraguru	618520
-	-	-	Gayanahalli	618521
-	-	-	Pashupathi	618522
-	-	-	Gummanahalli	618523
-	-	-	Honnenahalli	618524
-	-	-	Yaladahalli	618525
-	-	-	Rampura	618526
-	-	-	Moodalabeedu	618527
-	-	-	Kallimuddanahalli	618528
-	-	-	Ankanahalli	618529
-	-	-	Saligrama	618530

Number of educational amenities available. (If not available within the village, the distance range code viz; a for < 5 Kms, b for 5-10 Kms and c for 10+ kms of nearest place where facility is available is given).

Sl.no	Name of the village	Location code no.	Total area of the village ( in hectares rounded up to one decimal place)	Total population ( 2011 census )	Number of households (2011 census)	Pre-Primary school (PP)	Primary school (P)	Middle school (M)	Secondary School (S)	Senior Secondary school (SS)	Degree college of arts science & commerce (ASC)	Engineering college(EC)	Medical college (MC)	Management institute (MI)
1	2	3	4	5	6	7	8	9	10	11	12	13	14	15
<b>Name of CD Block:-Krishnarajanagara</b>														
26	Chikkanayakanahalli	618531	538.4	2018	496	1	2	2	1	a	a	c	b	c
27	Kedaga	618532	253.5	1190	262	b	1	1	1	b	b	c	c	c
28	Mavanur	618533	265.8	608	130	b	1	1	a	b	c	c	c	c
29	Ballur	618534	823.8	1711	407	b	2	2	b	b	b	c	c	c
30	Laxmipura	618535	199.8	2438	575	b	2	1	b	b	c	c	b	c
31	Bylapura	618536	88.6	316	71	a	1	a	a	a	a	c	c	c
32	Bevinahalli	618537	124.7	58	14	a	a	a	a	a	b	c	b	c
33	Thandreankanahalli	618538	245.2	750	183	a	1	1	a	a	a	c	b	c
34	Kuppahalli	618539	206.1	1084	234	b	1	1	1	a	a	c	c	c
35	Mudiguppe	618540	134.4	1116	270	a	1	1	a	a	b	c	b	c
36	Kenchanahalli	618541	254	942	186	a	1	1	b	b	b	c	c	c
37	Kuchenahalli	618542	132.2	0	0						Un-inhabited			
38	Thandre	618543	650.9	2876	659	b	1	1	2	a	a	c	c	c
39	Katnalu	618544	245.5	523	127	a	1	a	a	a	a	c	c	c
40	Alalakuppe	618545	106.9	0	0						Un-inhabited			
41	Meluru	618546	618.4	2633	646	b	1	1	1	1	c	c	c	c
42	Sankanahalli	618547	295.8	321	80	b	1	1	a	a	b	c	c	c
43	Bachahalli	618548	190.9	772	156	b	1	1	a	a	b	c	c	c
44	Kurubahalli	618549	147.8	791	185	a	1	1	a	a	a	c	c	c
45	Yalemuddanahalli	618550	329.3	1197	296	b	2	1	b	b	b	c	c	c
46	Kodiyala	618551	406.7	794	197	a	1	1	a	a	b	c	c	c
47	Hanumanahalli	618552	438.4	705	184	1	1	a	a	c	c	c	c	c
48	Narachanahalli	618553	164	1032	258	a	1	1	a	a	b	c	c	c
49	Halemirle	618554	218.3	1321	354	a	2	a	a	a	b	c	c	c
50	Natanahalli	618555	169.1	618	173	a	1	1	a	a	b	c	c	c

Number of educational amenities available. (If not available within the village , the distance range code viz; a for < 5 Kms, b for 5-10 Kms and c for 10+ kms of nearest place where facility is available is given).

Number of Medical Amenities available. (If not available within the village , the distance range code viz; a for < 5 Kms, b for 5-10 Kms and c for 10+ kms of nearest place where facility is available is given).

Polytechnic (Pt)	Vocational training school /ITI	Non-formal training centre (NFTC)	Special school for disabled (SSD)	Others (specify)	Community health centre (CHC)	Primary health centre (PHC)	Primary health sub centre (PHS)	Maternity and child welfare centre (MCW)	T.B. clinic (TBC)	Hospital-allopathic (HA)	Hospital-alternative medicine (HO)	Dispensary (D)	Veterinary hospital (VH)	Mobile health clinic(MHC)	Family welfare centre (FWC)	Location code no.
16	17	18	19	20	21	22	23	24	25	26	27	28	29	30	31	3
b	c	c	c	c	a	a	l	a	a	c	c	a	a	c	l	618531
b	b	c	c	c	c	b	a	b	b	c	c	c	b	c	a	618532
c	c	c	c	c	b	b	a	b	b	c	c	b	b	c	a	618533
c	b	c	c	c	b	c	l	c	c	c	c	b	b	c	l	618534
c	b	c	c	c	a	b	a	b	b	c	c	b	b	c	a	618535
c	a	c	c	c	a	b	b	b	b	c	c	c	a	c	b	618536
b	b	c	c	c	b	b	a	b	b	c	c	b	b	c	a	618537
b	c	c	c	c	a	c	b	c	c	c	c	a	a	c	b	618538
c	b	c	c	c	b	b	l	b	b	c	c	b	b	c	l	618539
c	b	c	c	c	b	b	b	b	b	c	c	b	b	c	b	618540
b	b	c	c	c	c	b	b	b	b	c	c	b	b	c	b	618541
					Un-inhabited											618542
c	l	c	c	c	b	b	a	b	b	c	c	b	b	c	a	618543
b	c	c	c	c	a	c	a	c	c	c	c	a	a	c	a	618544
					Un-inhabited											618545
c	b	c	c	c	b	l	l	l	l	c	c	l	l	c	l	618546
b	a	c	c	c	b	a	a	a	a	c	c	a	a	c	a	618547
b	b	c	c	c	b	a	a	a	a	c	c	a	a	c	a	618548
c	a	c	c	c	a	a	a	a	a	c	c	a	a	c	a	618549
b	b	c	c	c	b	a	l	a	a	c	c	c	b	c	l	618550
c	b	c	c	c	b	b	a	b	b	c	c	c	a	c	a	618551
c	b	c	c	c	c	a	a	a	a	c	c	c	a	c	a	618552
a	b	c	c	c	b	a	l	a	a	c	c	c	a	c	l	618553
a	c	c	c	c	b	a	a	a	a	c	c	a	a	c	a	618554
a	c	c	c	c	b	a	l	a	a	c	c	c	a	c	l	618555

			Number of Non-Government Medical Amenities available.							Availability of drinking water - (Yes / No)			
Sl.no	Name of the village	Location code no.	Charitable non Govt. hospital/Nursing home.	Medical practitioner with MBBS Degree	Medical practitioner with other degree	Medical practitioner with no degree	Traditional practitioner and faith healer .	Medicine Shop	Others	Tap water (Treated/Untreated)	Well water (Covered / Uncovered well)	Hand Pump	Tube wells / Bore well
1	2	3	32	33	34	35	36	37	38	39	40	41	42
<b>Name of CD Block:-Krishnarajanagara</b>													
26	Chikkanayakanahalli	618531	0	0	0	0	0	0	0	Yes	Yes	Yes	Yes
27	Kedaga	618532	0	0	1	0	0	0	0	Yes	Yes	Yes	Yes
28	Mavanur	618533	0	0	0	0	0	0	0	Yes	Yes	Yes	Yes
29	Ballur	618534	0	0	0	0	0	0	0	Yes	Yes	Yes	Yes
30	Laxmipura	618535	0	0	1	0	0	0	0	Yes	Yes	Yes	Yes
31	Bylapura	618536	0	0	0	0	0	0	0	Yes	Yes	Yes	Yes
32	Bevinahalli	618537	0	0	0	0	0	0	0	Yes	Yes	Yes	Yes
33	Thandreankanahalli	618538	0	0	0	0	0	0	0	Yes	Yes	Yes	Yes
34	Kuppahalli	618539	0	0	0	0	0	0	0	Yes	Yes	Yes	Yes
35	Mudiguppe	618540	0	0	1	0	0	0	0	Yes	Yes	Yes	Yes
36	Kenchanahalli	618541	0	0	0	0	0	0	0	Yes	Yes	Yes	Yes
37	Kuchenahalli	618542	Un-inhabited										
38	Thandre	618543	0	0	1	0	0	0	0	Yes	Yes	Yes	Yes
39	Katnalu	618544	0	0	0	0	0	0	0	Yes	Yes	Yes	Yes
40	Alalakuppe	618545	Un-inhabited										
41	Meluru	618546	0	0	0	0	0	0	0	Yes	Yes	Yes	Yes
42	Sankanahalli	618547	0	0	0	0	0	0	0	Yes	Yes	Yes	Yes
43	Bachahalli	618548	0	0	0	0	0	0	0	Yes	Yes	Yes	Yes
44	Kurubahalli	618549	0	0	0	0	0	0	0	Yes	Yes	Yes	Yes
45	Yalemuddanahalli	618550	0	0	0	0	0	0	0	Yes	Yes	Yes	Yes
46	Kodiyala	618551	0	0	0	0	0	0	0	Yes	Yes	Yes	Yes
47	Hanumanahalli	618552	0	0	0	0	0	0	0	Yes	Yes	Yes	Yes
48	Narachanahalli	618553	0	0	0	0	0	0	0	Yes	Yes	Yes	Yes
49	Halemirle	618554	0	0	1	0	0	0	0	Yes	Yes	Yes	Yes
50	Natanahalli	618555	0	0	0	0	0	0	0	Yes	Yes	Yes	Yes



**Village Directory**  
**Land use( as in 2009)**

**Availability of drinking water - (Yes / No)**      **Availability of toilet & others (Yes / No)**      **Communication and transport facilities (If amenities available code -Yes is given except for Village Pin Code ,If not available within the village , the distance range code viz; a for < 5 Kms, b for 5-10 Kms and c for 10+ kms of nearest place where facility is available is given).**

Spring	River / Canal	Tank / Pond / Lake	Others	Community toilet including bath.	Community toilet excluding bath.	Rural sanitary mart or sanitary hardware outlet available near the village.	Community bio- gas or recycle of waste for productive use.	Post office(PO)	Sub post office (SPO)	Post & Telegraph office (P&TO)	Village Pin Code	Telephones (Land lines)	Public call office (PCO)	Mobile phone coverage	Location code no.
43	44	45	46	47	48	49	50	51	52	53	54	55	56	57	3

**Location Code:0139**

No	Yes	Yes	No	No	No	No	No	a	Yes	Yes	571604	Yes	a	Yes	618531	
No	Yes	No	No	No	No	No	No	b	a	b	571604	Yes	Yes	Yes	618532	
No	Yes	No	No	No	No	No	No	b	a	b	571604	Yes	Yes	Yes	618533	
No	Yes	Yes	No	No	No	No	No	c	Yes	Yes	571604	Yes	Yes	Yes	618534	
No	Yes	No	No	No	Yes	No	No	c	a	c	571604	Yes	Yes	Yes	618535	
No	Yes	No	No	No	No	No	No	c	a	c	571604	Yes	Yes	Yes	618536	
No	Yes	No	No	No	No	No	No	c	b	c	571617	Yes	b	Yes	618537	
No	Yes	No	No	No	No	No	No	c	a	c	571604	Yes	Yes	Yes	618538	
No	No	No	No	No	No	No	No	b	b	b	571434	Yes	b	b	618539	
No	No	No	No	No	No	No	No	b	a	b	571604	Yes	b	b	618540	
No	Yes	Yes	No	No	No	No	No	c	b	c	571434	Yes	Yes	Yes	618541	
															Un-inhabited	618542
No	Yes	Yes	No	No	No	No	No	c	Yes	Yes	571604	Yes	Yes	Yes	618543	
No	Yes	Yes	No	No	No	No	No	b	a	c	571604	Yes	a	Yes	618544	
															Un-inhabited	618545
No	No	No	No	No	No	No	No	b	Yes	Yes	571604	Yes	b	Yes	618546	
No	Yes	Yes	No	No	No	No	No	c	a	Yes	571434	Yes	Yes	Yes	618547	
No	Yes	Yes	No	No	No	No	No	c	a	Yes	571604	Yes	Yes	Yes	618548	
No	Yes	Yes	No	No	No	No	No	c	b	Yes	571604	Yes	Yes	Yes	618549	
No	Yes	Yes	No	No	No	No	No	c	b	c	571604	Yes	Yes	Yes	618550	
No	No	No	No	No	No	No	No	b	a	c	571603	Yes	b	a	618551	
No	No	No	No	No	No	No	No	c	a	c	571603	Yes	b	a	618552	
No	No	Yes	No	No	No	No	No	b	a	a	571603	Yes	a	a	618553	
No	Yes	No	No	Yes	No	No	No	c	a	c	571603	Yes	Yes	Yes	618554	
No	Yes	No	No	Yes	No	No	No	c	Yes	Yes	571603	Yes	Yes	Yes	618555	

Communication and transport facilities (If amenities available code - Yes is given except for Village Pin Code ,If not available within the village , the distance range code viz; a for < 5 Kms, b for 5-10 Kms and c for 10+ kms of nearest place where facility is available is given).

Sl.no	Name of the village	Location code no.	Internet cafes/ Common service centre (CSC)	Private courier facility	Bus service (Public & Private)	Railway stations	Auto/Modified Autos	Taxis and Vans	Tractors	Cycle-pulled rickshaws(Manual & Machine driven)	Carts driven by animals	Sea /River ferry service
1	2	3	58	59	60	61	62	63	64	65	66	67
Name of CD Block:-Krishnarajanagara												
26	Chikkanayakanahalli	618531	c	c	Yes	c	Yes	Yes	b	c	Yes	c
27	Kedaga	618532	c	c	Yes	c	Yes	c	b	c	Yes	c
28	Mavanur	618533	c	c	Yes	c	Yes	c	b	c	Yes	c
29	Ballur	618534	c	c	Yes	c	Yes	c	Yes	c	Yes	c
30	Laxmipura	618535	c	c	Yes	c	Yes	c	b	c	Yes	c
31	Bylapura	618536	c	c	Yes	c	Yes	Yes	Yes	c	Yes	c
32	Bevinahalli	618537	c	c	Yes	c	b	c	b	c	Yes	c
33	Thandreankanahalli	618538	c	c	Yes	c	Yes	Yes	Yes	c	Yes	c
34	Kuppahalli	618539	c	c	Yes	c	Yes	Yes	Yes	c	Yes	c
35	Mudiguppe	618540	c	c	Yes	b	Yes	Yes	Yes	c	Yes	c
36	Kenchanahalli	618541	c	c	Yes	c	Yes	Yes	c	c	Yes	c
37	Kuchenahalli	618542	Un-inhabited									
38	Thandre	618543	c	c	Yes	c	Yes	Yes	Yes	c	Yes	c
39	Katnal	618544	c	c	Yes	c	Yes	Yes	c	c	Yes	c
40	Alalakuppe	618545	Un-inhabited									
41	Meluru	618546	c	c	Yes	b	Yes	Yes	Yes	c	Yes	c
42	Sankanahalli	618547	c	c	Yes	b	Yes	Yes	b	c	Yes	c
43	Bachahalli	618548	c	c	Yes	b	Yes	Yes	b	c	Yes	c
44	Kurubahalli	618549	c	c	Yes	b	Yes	Yes	b	c	Yes	c
45	Yalemuddanahalli	618550	c	c	Yes	b	Yes	c	c	c	Yes	c
46	Kodiyala	618551	c	c	Yes	b	Yes	Yes	Yes	c	Yes	c
47	Hanumanahalli	618552	c	c	Yes	b	Yes	c	Yes	c	Yes	c
48	Narachanahalli	618553	c	c	Yes	b	Yes	Yes	Yes	c	Yes	c
49	Halemirle	618554	c	c	Yes	c	Yes	c	c	c	Yes	c
50	Natanahalli	618555	c	c	Yes	c	Yes	Yes	c	c	Yes	c

**Village Directory**

**Land use( as in 2009)**

**Village connected to highways,village roads, banks & credit societies (If amenities available code -Yes is given, If not available within the village , the distance range code viz; a for < 5 Kms, b for 5-10 Kms and c for 10+ kms of nearest place where facility is available is given).**

**Availability of miscellaneous facilities (If amenities available code -Yes is given, If not available within the village , the distance range code viz; a for < 5 Kms, b for 5-10 Kms and c for 10+ kms of nearest place where facility is available is given).**

Connected to national highway(NH)	Connected to state highway(SH)	Connected to major district road (MDR)	Connected to others district road	Pucca roads	Kutchcha roads	Water bounded macadam(WBM) roads	Navigable waterway (river/canal)(NW)	Footpaths (FP)	Commercial & Co-operative Banks	ATM	Agricultural Credit Societies	Self-Help Group (SHG)	Public distribution system (PDS) shop	Mandis / Regular market	Weekly Haat	Location code no.
68	69	70	71	72	73	74	75	76	77	78	79	80	81	82	83	3
c	Yes	c	c	Yes	Yes	Yes	Yes	Yes	a	b	a	Yes	Yes	b	a	618531
c	c	Yes	Yes	Yes	Yes	Yes	c	Yes	b	b	b	Yes	Yes	b	b	618532
c	c	c	c	Yes	Yes	Yes	Yes	Yes	b	b	b	Yes	a	b	b	618533
c	Yes	c	c	Yes	Yes	Yes	Yes	Yes	Yes	b	Yes	Yes	Yes	b	b	618534
c	Yes	c	c	Yes	Yes	Yes	Yes	Yes	b	b	Yes	Yes	Yes	b	b	618535
c	c	c	c	Yes	Yes	Yes	c	Yes	a	b	a	Yes	a	a	a	618536
c	Yes	c	c	Yes	Yes	Yes	c	Yes	b	b	b	a	a	a	b	618537
c	Yes	c	Yes	Yes	Yes	Yes	b	Yes	b	b	b	Yes	a	b	a	618538
c	c	c	Yes	Yes	Yes	Yes	b	Yes	b	b	b	Yes	a	a	b	618539
c	c	c	Yes	Yes	Yes	Yes	a	Yes	b	b	b	Yes	Yes	b	b	618540
c	c	Yes	Yes	Yes	Yes	Yes	b	Yes	a	b	b	Yes	a	b	b	618541
Un-inhabited																618542
Yes	Yes	c	Yes	Yes	Yes	Yes	c	Yes	a	a	b	Yes	Yes	a	a	618543
c	c	c	Yes	Yes	Yes	Yes	c	Yes	a	a	a	Yes	a	b	a	618544
Un-inhabited																618545
c	c	c	c	Yes	Yes	Yes	c	Yes	b	b	b	Yes	Yes	b	b	618546
c	c	c	c	Yes	Yes	Yes	a	Yes	b	b	b	Yes	a	b	a	618547
c	Yes	Yes	Yes	Yes	Yes	Yes	b	Yes	b	b	b	Yes	a	b	b	618548
c	Yes	Yes	Yes	Yes	Yes	Yes	b	Yes	b	b	b	Yes	a	b	b	618549
c	Yes	Yes	Yes	Yes	Yes	Yes	a	Yes	b	b	b	Yes	Yes	a	b	618550
c	Yes	c	c	Yes	Yes	Yes	a	Yes	b	b	b	Yes	a	b	a	618551
c	c	c	c	Yes	Yes	Yes	a	Yes	a	b	b	Yes	a	c	a	618552
c	Yes	c	c	Yes	Yes	Yes	b	Yes	a	a	b	Yes	Yes	b	a	618553
c	c	c	c	Yes	Yes	Yes	b	Yes	a	b	b	Yes	Yes	a	a	618554
c	c	c	c	Yes	Yes	Yes	b	Yes	a	b	b	Yes	a	b	a	618555

Location Code:0139

Availability of miscellaneous facilities (If amenities available code -Yes is given, If not available within the village , the distance range code viz; a for < 5 Kms, b for 5-10 Kms and c for 10+ kms of nearest place where facility is available is given).

Sl.no	Name of the village	Location code no.	Agricultural marketing society	Integrated Child Development Scheme (Nutritional Centres)	Anganwadi Centre (Nutritional Centres)	Others (Nutritional Centres)	ASHA (Accredited Social Health Activist)	Community centre with/without TV	Sports Field,	Sports Club / Recreation Centre	Cinema / Video Hall	Public Library	Public Reading Room	Newspaper Supply	Assembly Polling station	Birth & Death Registration Office
1	2	3	84	85	86	87	88	89	90	91	92	93	94	95	96	97
<b>Name of CD Block:-Krishnarajanagara</b>																
26	Chikkanayakanahalli	618531	c	Yes	Yes	a	Yes	b	b	c	a	Yes	Yes	Yes	Yes	Yes
27	Kedaga	618532	c	Yes	Yes	a	Yes	b	b	b	b	a	a	Yes	Yes	Yes
28	Mavanur	618533	c	Yes	Yes	a	a	b	b	b	b	a	a	Yes	Yes	Yes
29	Ballur	618534	c	Yes	Yes	a	Yes	b	b	b	b	a	a	Yes	Yes	Yes
30	Laxmipura	618535	c	Yes	Yes	a	Yes	b	b	b	b	Yes	Yes	Yes	Yes	Yes
31	Bylapura	618536	c	a	a	a	a	b	b	c	a	a	a	Yes	a	Yes
32	Bevinahalli	618537	c	a	a	a	a	b	b	c	b	a	a	a	a	Yes
33	Thandreankanahalli	618538	c	Yes	Yes	a	a	b	b	c	b	a	a	a	Yes	Yes
34	Kuppahalli	618539	c	Yes	Yes	b	Yes	b	b	c	b	a	a	Yes	Yes	Yes
35	Mudiguppe	618540	c	Yes	Yes	b	Yes	b	b	c	b	a	a	Yes	Yes	Yes
36	Kenchanahalli	618541	c	Yes	Yes	b	a	b	b	c	b	a	a	Yes	Yes	Yes
37	Kuchenahalli	618542	Un-inhabited													
38	Thandre	618543	c	Yes	Yes	b	Yes	Yes	b	c	b	Yes	Yes	Yes	Yes	Yes
39	Katnal	618544	c	Yes	Yes	b	a	b	b	c	b	a	a	Yes	Yes	Yes
40	Alalakuppe	618545	Un-inhabited													
41	Meluru	618546	c	Yes	Yes	a	Yes	Yes	b	c	b	Yes	Yes	Yes	Yes	Yes
42	Sankanahalli	618547	c	Yes	Yes	a	a	a	b	c	b	a	a	a	a	Yes
43	Bachahalli	618548	c	Yes	Yes	b	a	a	b	c	b	a	a	Yes	Yes	Yes
44	Kurubahalli	618549	c	Yes	Yes	b	a	a	b	c	b	a	a	Yes	Yes	Yes
45	Yalemuddanahalli	618550	c	Yes	Yes	b	Yes	a	b	c	b	a	a	Yes	Yes	Yes
46	Kodiyala	618551	c	Yes	Yes	b	a	a	b	c	b	a	a	Yes	Yes	Yes
47	Hanumanahalli	618552	c	Yes	Yes	b	a	c	b	c	c	a	a	a	Yes	Yes
48	Narachanahalli	618553	c	Yes	Yes	b	Yes	c	b	c	b	a	a	Yes	Yes	Yes
49	Halemirle	618554	c	Yes	Yes	b	Yes	c	b	c	a	a	a	Yes	Yes	Yes
50	Natanahalli	618555	c	Yes	Yes	b	a	c	b	c	a	a	a	Yes	Yes	Yes

**Village Directory**  
**Land use( as in 2009)**

Availability of electricity (Yes/No)				Land Use									
				Nearest Town	Area under different types of land use ( in hectares rounded up to one decimal place)								
Power Supply for Domestic Use (ED)	Power Supply for Agricultural Use (EAG)	Power Supply for Commercial Use (EC)	Power Supply for All Uses (EA)	Name	Distance range code i.e. a for < 5 Kms, b for 5-10 Kms and c for 10+ kms .	Forests	Area under Non- agricultural Uses	Barren and Un-cultivable land	Permanent Pastures and Other Grazing Lands	Land Under Miscellaneous Tree Crops etc.	Culturable Waste Land	Location code no.	
98	99	100	101	102	103	104	105	106	107	108	109	3	
<b>Location Code:0139</b>													
No	No	No	Yes	K.R.NAGARA	c	0	4	76.4	0	0	0	618531	
No	No	No	Yes	K.R.NAGARA	c	0	28	0	7.4	0	0	618532	
No	No	No	Yes	K.R.NAGARA	c	0	52.9	0	2	0	0	618533	
No	No	No	Yes	K.R.NAGARA	c	0	189.2	0	3.3	0	0	618534	
No	No	No	Yes	K.R.NAGARA	c	0	8.7	0	0	0	0	618535	
No	No	No	Yes	K.R.NAGARA	c	0	15.1	0	0	0	0	618536	
No	No	No	Yes	K.R.NAGARA	c	0	28	0	0	0	0	618537	
No	No	No	Yes	K.R.NAGARA	c	0	7.2	0	67.6	0	0	618538	
No	No	No	Yes	K.R.NAGARA	c	0	29	0	22.4	0	0	618539	
No	No	No	Yes	K.R.NAGARA	c	0	18.6	0	0	0	0	618540	
No	No	No	Yes	K.R.NAGARA	c	0	12.6	0	23.2	0	0	618541	
			Un-inhabited			0	0	0	0	0	0	618542	
No	No	No	Yes	K.R.NAGARA	c	0	42.6	49.3	41	0	0	618543	
No	No	No	Yes	K.R.NAGARA	c	0	44.5	0	9.8	0	0.7	618544	
			Un-inhabited			0	0	0	0	0	0	618545	
No	No	No	Yes	K.R.NAGARA	c	0	74.8	0	26	0	0.2	618546	
No	No	No	Yes	K.R.NAGARA	c	0	22.8	36.6	0	0	0	618547	
No	No	No	Yes	K.R.NAGARA	c	0	20.4	0	34.1	0	0	618548	
No	No	No	Yes	K.R.NAGARA	c	0	26.4	0	0	0	0	618549	
No	No	No	Yes	K.R.NAGARA	c	0	41.5	0	0	0	0	618550	
No	No	No	Yes	K.R.NAGARA	c	0	47.3	0	29.3	0	0.7	618551	
No	No	No	Yes	K.R.NAGARA	c	0	40.2	0	15.8	0	0	618552	
No	No	No	Yes	K.R.NAGARA	c	0	22.1	0	1.7	0	0	618553	
No	No	No	Yes	K.R.NAGARA	c	0	21.5	0	0	0	0	618554	
No	No	No	Yes	K.R.NAGARA	c	0	22.4	0	0	0	0	618555	

Sl.no	Name of the village	Location code no.	Land Use					Area irrigated by source (in hectare).				
			Fallow lands other than current fallows	Current Fallows	Net Area Sown	Total Irrigated Land Area	Total Un-irrigated Land Area	Canals ( C )	Wells/Tube-wells(W/TW)	Tanks/Lakes(T/L)	Water Falls(WF)	Others(O)
1	2	3	110	111	112	113	114	115	116	117	118	119
<b>Name of CD Block:-Krishnarajanagara</b>												
26	Chikkanayakanahalli	618531	0	2.2	455.8	75	380.8	67.7	7.3	0	0	0
27	Kedaga	618532	0	2.3	215.8	39.8	176	13.5	26.3	0	0	0
28	Mavanur	618533	0	3.2	207.7	15.9	191.8	7.8	8.1	0	0	0
29	Ballur	618534	0	10.2	621.2	50	571.2	13.6	36.4	0	0	0
30	Laxmipura	618535	0	2	189.1	85	104.1	34.9	50.1	0	0	0
31	Bylapura	618536	0	1.3	72.1	22.8	49.3	8.6	14.2	0	0	0
32	Bevinahalli	618537	0	1.1	95.6	78.5	17.1	78.5	0	0	0	0
33	Thandreankanahalli	618538	0	6	164.4	8.6	155.8	5.5	3.1	0	0	0
34	Kuppahalli	618539	0	0	154.7	15.1	139.6	6.6	8.6	0	0	0
35	Mudiguppe	618540	0	0	115.9	10	105.9	3.4	6.6	0	0	0
36	Kenchanahalli	618541	0	5.1	213	19.1	193.9	7.7	11.3	0	0	0
37	Kuchenahalli	618542	0	0	0	0	0	0	0	0	0	0
38	Thandre	618543	0	5.1	512.8	49.1	463.7	0	49.1	0	0	0
39	Katnaluru	618544	0	0	190.4	18.4	172.1	0	18.4	0	0	0
40	Alalakuppe	618545	0	0	0	0	0	0	0	0	0	0
41	Meluru	618546	0	0	517.4	49.5	467.8	20.3	29.3	0	0	0
42	Sankanahalli	618547	0	4.1	232.4	12.2	220.2	5.7	6.5	0	0	0
43	Bachahalli	618548	0	2.4	134.1	11.1	123	1.4	9.7	0	0	0
44	Kurubahalli	618549	0	1.1	120.3	22.8	97.5	15.5	7.3	0	0	0
45	Yalemuddanahalli	618550	0	2	285.8	26.4	259.3	18.3	8.1	0	0	0
46	Kodiyala	618551	0	3.2	326.2	9.9	316.3	0	9.9	0	0	0
47	Hanumanahalli	618552	0	1.8	380.5	6.1	374.5	0	6.1	0	0	0
48	Narachanahalli	618553	0	2.1	138.1	35.2	102.8	28	7.3	0	0	0
49	Halemirle	618554	0	10.1	186.7	24.4	162.3	5.8	18.6	0	0	0
50	Natanahalli	618555	0	9.1	137.6	58	79.6	44.6	13.4	0	0	0

**Village Directory**  
**Land use( as in 2009)**

**Name of three most important commodities manufactured**

First	Second	Third	Name of the village	Location code no.
120	121	122	2	3
<b>Location Code:0139</b>				
-	-	-	Chikkanayakanahalli	618531
-	-	-	Kedaga	618532
-	-	-	Mavanur	618533
-	-	-	Ballur	618534
-	-	-	Laxmipura	618535
-	-	-	Bylapura	618536
-	-	-	Bevinahalli	618537
-	-	-	Thandreankanahalli	618538
-	-	-	Kuppahalli	618539
-	-	-	Mudiguppe	618540
-	-	-	Kenchanahalli	618541
	Un-inhabited		Kuchenahalli	618542
-	-	-	Thandre	618543
-	-	-	Katnalu	618544
	Un-inhabited		Alalakuppe	618545
-	-	-	Meluru	618546
-	-	-	Sankanahalli	618547
-	-	-	Bachahalli	618548
-	-	-	Kurubahalli	618549
-	-	-	Yalemuddanahalli	618550
-	-	-	Kodiyala	618551
-	-	-	Hanumanahalli	618552
-	-	-	Narachanahalli	618553
-	-	-	Halemirle	618554
-	-	-	Natanahalli	618555

Number of educational amenities available. (If not available within the village, the distance range code viz; a for < 5 Kms, b for 5-10 Kms and c for 10+ kms of nearest place where facility is available is given).

Sl.no	Name of the village	Location code no.	Total area of the village ( in hectares rounded up to one decimal place)	Total population ( 2011 census )	Number of households (2011 census)	Pre-Primary school (PP)	Primary school (P)	Middle school (M)	Secondary School (S)	Senior Secondary school (SS)	Degree college of arts science & commerce (ASC)	Engineering college(EC)	Medical college (MC)	Management institute (MI)
1	2	3	4	5	6	7	8	9	10	11	12	13	14	15
<b>Name of CD Block:-Krishnarajanagara</b>														
51	Shyabalu	618556	188.6	682	162	a	1	a	a	a	c	c	c	c
52	Malanaikanahalli	618557	495.1	690	187	a	1	a	a	a	c	c	c	c
53	Mirle	618558	1576.4	5845	1594	1	6	5	2	1	b	c	c	c
54	Beechanahalli	618559	209.4	1243	295	1	2	1	a	a	b	c	b	c
55	Hulleborekaval	618560	105.6	0	0						Un-inhabited			
56	Guluvinaattiguppe	618561	476.5	1793	415	b	2	1	a	a	c	c	c	c
57	Matadakaval	618562	452.4	0	0						Un-inhabited			
58	Hosuru	618563	128.2	557	126	a	1	a	b	b	c	c	c	c
59	Arakere	618564	243.8	103	23	b	1	b	b	b	c	c	c	c
60	Munjanahalli	618565	151.3	1198	293	b	1	1	b	b	c	c	c	b
61	Chikkabherya	618566	218.5	939	206	a	2	a	b	b	c	c	c	c
62	Valagerehalli	618567	101.9	0	0						Un-inhabited			
63	Gerudada	618568	197.8	639	155	a	2	a	a	a	c	c	c	c
64	Somanahalli	618569	236.2	303	66	b	1	a	a	a	c	c	a	c
65	Battiganahalli	618570	253.7	535	133	b	1	1	a	a	c	c	c	c
66	Bherya	618571	399.2	4915	1092	1	4	6	3	1	c	c	c	c
67	Sambaravalli	618572	242.8	162	40	b	1	a	a	a	c	c	c	c
68	Mandiganahalli	618573	280.4	731	182	b	2	1	a	a	c	c	c	c
69	Sugganahalli	618574	203.6	580	139	1	1	1	a	a	c	c	b	c
70	Hosa Agrahara	618575	447.8	1395	338	2	2	2	a	1	c	c	c	c
71	Haramballi	618576	322.9	1501	356	b	2	1	a	c	c	c	c	c
72	Alambdikaval	618577	100.5	0	0						Un-inhabited			
73	Doddavaddaragudi	618578	195.6	396	101	b	1	a	a	a	c	c	c	c
74	Bommenahalli	618579	264.8	248	60	b	2	a	a	a	c	c	b	c
75	Kakanahalli	618580	179.9	146	41	b	1	a	a	a	c	c	c	c



Number of educational amenities available. (If not available within the village , the distance range code viz; a for < 5 Kms, b for 5-10 Kms and c for 10+ kms of nearest place where facility is available is given).

Number of Medical Amenities available. (If not available within the village , the distance range code viz; a for < 5 Kms, b for 5-10 Kms and c for 10+ kms of nearest place where facility is available is given).

Polytechnic (Pt)	Vocational training school /ITI	Non-formal training centre (NFTC)	Special school for disabled (SSD)	Others (specify)	Community health centre (CHC)	Primary health centre (PHC)	Primary health sub centre (PHS)	Maternity and child welfare centre (MCW)	T.B. clinic (TBC)	Hospital-allopathic (HA)	Hospital-alternative medicine (HO)	Dispensary (D)	Veterinary hospital (VH)	Mobile health clinic(MHC)	Family welfare centre (FWC)	Location code no.
16	17	18	19	20	21	22	23	24	25	26	27	28	29	30	31	3
																Location Code:0139
a	c	c	c	c	b	a	a	a	a	c	c	a	a	c	a	618556
c	c	c	c	c	b	a	a	a	a	c	c	a	a	c	a	618557
l	l	c	c	c	b	c	2	c	c	c	c	c	l	c	2	618558
c	b	c	c	c	b	a	a	a	a	c	c	b	a	c	a	618559
					Un-inhabited											618560
b	c	c	c	c	c	b	l	b	b	c	c	b	a	c	l	618561
					Un-inhabited											618562
b	c	c	c	c	c	a	a	a	a	c	c	a	a	c	a	618563
c	c	c	c	c	c	b	b	b	b	c	c	b	a	c	b	618564
c	b	c	c	c	a	a	l	a	a	c	c	a	a	c	l	618565
b	c	c	c	c	c	a	a	a	a	c	c	a	a	c	a	618566
					Un-inhabited											618567
b	b	c	c	c	c	a	a	a	a	c	c	a	a	c	a	618568
c	c	c	c	c	c	a	a	a	a	c	a	a	a	c	a	618569
c	c	c	c	c	c	a	b	a	a	c	c	a	a	a	b	618570
c	c	c	c	c	c	l	l	l	l	c	c	c	l	c	l	618571
c	c	c	c	c	b	a	a	a	a	c	c	a	a	c	a	618572
c	c	c	c	c	c	a	a	a	a	c	c	a	a	c	a	618573
c	c	c	c	c	c	a	a	a	a	c	c	a	a	c	a	618574
b	c	c	c	c	c	a	l	a	a	c	c	a	b	c	l	618575
c	c	c	c	c	c	b	a	b	b	c	c	c	l	c	a	618576
					Un-inhabited											618577
c	c	c	c	c	c	b	l	b	b	c	c	b	b	c	l	618578
c	c	c	c	c	c	a	a	a	a	a	c	a	a	c	a	618579
b	c	c	c	c	c	a	a	a	a	c	c	a	a	c	a	618580

Sl.no	Name of the village	Location code no.	Number of Non-Government Medical Amenities available.							Availability of drinking water - (Yes / No)			
			Charitable non Govt. hospital/Nursing home.	Medical practitioner with MBBS Degree	Medical practitioner with other degree	Medical practitioner with no degree	Traditional practitioner and faith healer .	Medicine Shop	Others	Tap water (Treated/Untreated)	Well water (Covered / Uncovered well)	Hand Pump	Tube wells / Bore well
1	2	3	32	33	34	35	36	37	38	39	40	41	42
<b>Name of CD Block:-Krishnarajanagara</b>													
51	Shyabalu	618556	0	0	0	0	0	0	0	Yes	Yes	Yes	Yes
52	Malanaikanahalli	618557	0	0	0	0	0	0	0	Yes	Yes	Yes	Yes
53	Mirle	618558	0	0	0	0	0	2	0	Yes	Yes	Yes	Yes
54	Beechanahalli	618559	0	0	1	0	0	0	0	Yes	Yes	Yes	Yes
55	Hulleborekaval	618560	Un-inhabited										
56	Guluvinaattiguppe	618561	0	0	0	0	0	0	0	Yes	Yes	Yes	Yes
57	Matadakaval	618562	Un-inhabited										
58	Hosuru	618563	0	0	0	0	0	0	0	Yes	No	Yes	Yes
59	Arakere	618564	0	0	0	0	0	0	0	Yes	No	Yes	Yes
60	Munjanahalli	618565	0	0	0	0	0	0	0	Yes	No	Yes	Yes
61	Chikkabherya	618566	0	0	0	0	0	0	0	Yes	No	Yes	Yes
62	Valagerehalli	618567	Un-inhabited										
63	Gerudada	618568	0	0	0	0	0	0	0	Yes	No	Yes	Yes
64	Somanahalli	618569	0	0	0	0	0	0	0	Yes	No	Yes	Yes
65	Battiganahalli	618570	0	0	0	0	0	0	0	Yes	Yes	Yes	Yes
66	Bherya	618571	0	0	3	0	0	1	0	Yes	No	Yes	Yes
67	Sambaravalli	618572	0	0	0	0	0	0	0	Yes	No	Yes	Yes
68	Mandiganahalli	618573	0	0	0	0	0	0	0	Yes	Yes	Yes	Yes
69	Sugganahalli	618574	0	0	0	0	0	0	0	Yes	Yes	Yes	Yes
70	Hosa Agrahara	618575	0	0	0	0	0	0	0	Yes	Yes	Yes	Yes
71	Haramballi	618576	0	0	0	0	0	0	0	Yes	Yes	Yes	Yes
72	Alambadikaval	618577	Un-inhabited										
73	Doddavaddaragudi	618578	0	0	0	0	0	0	0	Yes	Yes	Yes	Yes
74	Bommenahalli	618579	0	0	0	0	0	0	0	No	Yes	Yes	Yes
75	Kakanahalli	618580	0	0	0	0	0	0	0	Yes	Yes	Yes	Yes

**Village Directory**  
**Land use( as in 2009)**

Availability of drinking water - (Yes / No)				Availability of toilet & others (Yes / No)				Communication and transport facilities (If amenities available code -Yes is given except for Village Pin Code ,If not available within the village , the distance range code viz; a for < 5 Kms, b for 5-10 Kms and c for 10+ kms of nearest place where facility is available is given).								
Spring	River / Canal	Tank / Pond / Lake	Others	Community toilet including bath.	Community toilet excluding bath.	Rural sanitary mart or sanitary hardware outlet available near the village.	Community bio- gas or recycle of waste for productive use.	Post office(PO)	Sub post office (SPO)	Post & Telegraph office (P&TO)	Village Pin Code	Telephones (Land lines)	Public call office (PCO)	Mobile phone coverage	Location code no.	
43	44	45	46	47	48	49	50	51	52	53	54	55	56	57	3	
<b>Location Code:0139</b>																
No	Yes	No	No	Yes	No	No	No	c	a	c	571603	Yes	Yes	Yes	618556	
No	Yes	No	No	Yes	No	No	No	c	a	c	571603	Yes	Yes	Yes	618557	
No	Yes	Yes	No	Yes	No	No	No	Yes	a	Yes	571603	Yes	a	Yes	618558	
No	Yes	No	No	No	No	No	No	b	a	a	571603	Yes	a	a	618559	
															618560	
Un-inhabited																
No	Yes	Yes	No	No	No	No	No	c	Yes	Yes	571610	Yes	Yes	Yes	618561	
															618562	
Un-inhabited																
No	Yes	Yes	No	No	No	No	No	c	a	c	571617	Yes	a	Yes	618563	
No	Yes	No	No	No	No	No	No	c	a	c	571602	Yes	a	Yes	618564	
No	Yes	Yes	No	No	No	No	No	c	Yes	Yes	571610	Yes	Yes	Yes	618565	
No	Yes	Yes	No	No	No	No	No	c	a	c	571601	Yes	Yes	Yes	618566	
															618567	
Un-inhabited																
No	Yes	Yes	No	No	No	No	No	c	a	c	571601	Yes	a	Yes	618568	
No	Yes	Yes	No	No	No	No	No	c	a	c	571610	Yes	a	Yes	618569	
No	Yes	Yes	No	No	No	No	No	c	a	c	571610	Yes	Yes	Yes	618570	
No	Yes	Yes	No	No	Yes	Yes	No	c	Yes	Yes	571610	Yes	Yes	Yes	618571	
No	Yes	Yes	No	No	Yes	No	No	c	a	c	571610	Yes	a	Yes	618572	
No	Yes	Yes	No	No	No	No	No	c	a	c	571601	Yes	Yes	Yes	618573	
No	No	Yes	No	No	No	No	No	c	a	c	571601	Yes	Yes	Yes	618574	
No	Yes	Yes	No	No	No	No	No	c	Yes	Yes	571610	Yes	Yes	Yes	618575	
No	Yes	Yes	No	No	No	No	No	c	Yes	Yes	571610	Yes	Yes	Yes	618576	
															618577	
Un-inhabited																
No	Yes	No	No	No	No	No	No	c	a	c	571601	Yes	a	Yes	618578	
No	Yes	No	No	No	No	No	No	b	a	c	571601	Yes	a	Yes	618579	
No	No	Yes	No	No	No	No	No	c	a	c	571603	Yes	Yes	Yes	618580	

Communication and transport facilities (If amenities available code - Yes is given except for Village Pin Code ,If not available within the village , the distance range code viz; a for < 5 Kms, b for 5-10 Kms and c for 10+ kms of nearest place where facility is available is given).

Sl.no	Name of the village	Location code no.	Internet cafes/ Common service centre (CSC)	Private courier facility	Bus service (Public & Private)	Railway stations	Auto/Modified Autos	Taxis and Vans	Tractors	Cycle-pulled rickshaws(Manual & Machine driven)	Carts driven by animals	Sea /River ferry service
1	2	3	58	59	60	61	62	63	64	65	66	67
Name of CD Block:-Krishnarajanagara												
51	Shyabalu	618556	c	c	Yes	c	Yes	Yes	c	c	Yes	c
52	Malanaikanahalli	618557	c	c	Yes	c	Yes	c	c	c	Yes	c
53	Mirle	618558	Yes	c	Yes	c	Yes	Yes	Yes	c	Yes	c
54	Beechanahalli	618559	c	c	Yes	b	a	Yes	Yes	Yes	b	c
55	Hulleborekaval	618560	Un-inhabited									
56	Guluvinaattiguppe	618561	Yes	c	Yes	c	b	Yes	b	c	Yes	c
57	Matadakaval	618562	Un-inhabited									
58	Hosuru	618563	c	c	Yes	b	Yes	c	b	c	Yes	c
59	Arakere	618564	c	c	Yes	b	Yes	Yes	c	c	b	c
60	Munjanahalli	618565	c	c	Yes	b	Yes	c	b	c	Yes	c
61	Chikkabherya	618566	c	c	Yes	b	Yes	c	b	c	Yes	c
62	Valagerehalli	618567	Un-inhabited									
63	Gerudada	618568	c	c	Yes	b	Yes	c	a	c	Yes	c
64	Somanahalli	618569	c	c	Yes	b	Yes	Yes	Yes	c	Yes	c
65	Battiganahalli	618570	c	c	Yes	Yes	b	Yes	Yes	c	Yes	c
66	Bherya	618571	Yes	c	Yes	Yes	Yes	Yes	Yes	c	Yes	c
67	Sambaravalli	618572	c	c	Yes	Yes	Yes	Yes	Yes	c	Yes	c
68	Mandiganahalli	618573	c	c	Yes	Yes	Yes	Yes	Yes	c	Yes	c
69	Sugganahalli	618574	c	c	Yes	a	b	Yes	b	Yes	b	c
70	Hosa Agrahara	618575	c	c	Yes	Yes	b	Yes	Yes	c	Yes	c
71	Haramballi	618576	c	c	Yes	Yes	c	Yes	Yes	c	Yes	c
72	Alambadikaval	618577	Un-inhabited									
73	Doddavaddaragudi	618578	c	c	Yes	a	a	c	a	c	Yes	c
74	Bommenahalli	618579	c	c	Yes	a	Yes	c	a	c	Yes	c
75	Kakanahalli	618580	c	c	Yes	b	Yes	c	c	c	Yes	c

**Village Directory**

**Land use( as in 2009)**

Village connected to highways,village roads, banks & credit societies  
(If amenities available code -Yes is given, If not available within the village , the distance range code viz; a for < 5 Kms, b for 5-10 Kms and c for 10+ kms of nearest place where facility is available is given).

Availability of miscellaneous facilities (If amenities available code -Yes is given, If not available within the village , the distance range code viz; a for < 5 Kms, b for 5-10 Kms and c for 10+ kms of nearest place where facility is available is given).

Connected to national highway(NH)	Connected to state highway(SH)	Connected to major district road (MDR)	Connected to others district road	Pucca roads	Kutchcha roads	Water bounded macadam(WBM) roads	Navigable waterway (river/canal)(NW)	Footpaths (FP)	Commercial & Co-operative Banks	ATM	Agricultural Credit Societies	Self-Help Group (SHG)	Public distribution system (PDS) shop	Mandis / Regular market	Weekly Haat	Location code no.
68	69	70	71	72	73	74	75	76	77	78	79	80	81	82	83	3
c	c	c	c	Yes	Yes	Yes	Yes	Yes	a	b	b	Yes	a	b	a	618556
c	c	c	c	Yes	Yes	Yes	Yes	Yes	a	b	b	Yes	a	b	a	618557
c	c	Yes	Yes	Yes	Yes	Yes	Yes	Yes	Yes	Yes	Yes	Yes	Yes	Yes	Yes	618558
c	c	c	c	Yes	Yes	Yes	Yes	Yes	a	b	b	Yes	Yes	b	a	618559
Un-inhabited																618560
c	Yes	c	c	Yes	Yes	Yes	c	Yes	b	b	b	Yes	Yes	a	a	618561
Un-inhabited																618562
c	c	c	c	a	Yes	Yes	c	Yes	Yes	b	b	Yes	a	b	b	618563
c	Yes	c	c	Yes	Yes	Yes	c	Yes	b	b	b	Yes	a	b	b	618564
c	Yes	c	c	Yes	Yes	Yes	c	Yes	a	b	a	Yes	Yes	a	a	618565
c	c	c	c	a	Yes	Yes	b	Yes	b	b	a	Yes	a	a	a	618566
Un-inhabited																618567
c	c	c	c	a	Yes	Yes	c	Yes	b	b	b	Yes	a	a	b	618568
c	Yes	Yes	Yes	Yes	Yes	Yes	c	Yes	b	b	b	Yes	a	a	b	618569
c	Yes	Yes	Yes	Yes	Yes	Yes	a	Yes	b	a	b	Yes	a	b	a	618570
c	Yes	Yes	Yes	Yes	Yes	Yes	b	Yes	Yes	b	Yes	Yes	Yes	Yes	Yes	618571
c	Yes	c	c	Yes	Yes	Yes	b	Yes	b	b	b	Yes	a	b	b	618572
c	c	Yes	Yes	Yes	Yes	Yes	c	Yes	b	b	b	Yes	a	b	a	618573
c	Yes	Yes	Yes	Yes	Yes	Yes	c	Yes	b	b	b	Yes	a	b	b	618574
c	Yes	Yes	Yes	Yes	Yes	Yes	Yes	Yes	Yes	b	Yes	Yes	Yes	a	b	618575
c	c	Yes	Yes	Yes	Yes	Yes	c	Yes	b	b	b	Yes	Yes	a	b	618576
Un-inhabited																618577
c	c	c	c	Yes	Yes	a	a	Yes	a	a	a	Yes	a	b	a	618578
c	Yes	Yes	Yes	Yes	Yes	a	Yes	Yes	a	b	a	Yes	a	b	b	618579
c	c	c	Yes	Yes	Yes	Yes	a	Yes	b	b	a	Yes	a	c	b	618580

Location Code:0139

Availability of miscellaneous facilities (If amenities available code -Yes is given, If not available within the village , the distance range code viz; a for < 5 Kms, b for 5-10 Kms and c for 10+ kms of nearest place where facility is available is given).

Sl.no	Name of the village	Location code no.	Agricultural marketing society	Integrated Child Development Scheme (Nutritional Centres)	Anganwadi Centre (Nutritional Centres)	Others (Nutritional Centres)	ASHA (Accredited Social Health Activist)	Community centre with/without TV	Sports Field,	Sports Club / Recreation Centre	Cinema / Video Hall	Public Library	Public Reading Room	Newspaper Supply	Assembly Polling station	Birth & Death Registration Office
1	2	3	84	85	86	87	88	89	90	91	92	93	94	95	96	97
<b>Name of CD Block:-Krishnarajanagara</b>																
51	Shyabalu	618556	c	Yes	Yes	b	a	c	b	c	a	a	a	Yes	Yes	Yes
52	Malanaikanahalli	618557	c	Yes	Yes	b	a	c	b	c	a	a	a	Yes	Yes	Yes
53	Mirle	618558	c	Yes	Yes	b	Yes	Yes	b	c	Yes	Yes	Yes	Yes	Yes	Yes
54	Beechanahalli	618559	c	Yes	Yes	b	Yes	c	b	c	b	a	a	Yes	Yes	Yes
55	Hulleborekaval	618560	Un-inhabited													
56	Guluvinaattiguppe	618561	c	Yes	Yes	b	Yes	c	b	c	b	a	a	Yes	Yes	Yes
57	Matadakaval	618562	Un-inhabited													
58	Hosuru	618563	c	Yes	Yes	b	a	c	b	c	a	a	a	a	Yes	Yes
59	Arakere	618564	c	a	a	b	a	c	b	c	b	a	a	a	a	Yes
60	Munjanahalli	618565	c	Yes	Yes	a	Yes	c	b	c	a	a	a	Yes	Yes	Yes
61	Chikkabherya	618566	c	Yes	Yes	a	Yes	c	b	c	a	a	a	Yes	Yes	Yes
62	Valgerehalli	618567	Un-inhabited													
63	Gerudada	618568	c	Yes	Yes	a	a	c	b	c	a	a	a	a	Yes	Yes
64	Somanahalli	618569	c	Yes	Yes	a	a	c	a	c	a	a	a	a	a	Yes
65	Battiganahalli	618570	c	Yes	Yes	a	a	c	b	c	a	a	a	Yes	Yes	Yes
66	Bherya	618571	c	Yes	Yes	a	Yes	Yes	b	c	a	Yes	Yes	Yes	Yes	Yes
67	Sambaravalli	618572	c	a	a	a	a	a	a	c	a	a	a	a	a	Yes
68	Mandiganahalli	618573	c	Yes	Yes	a	a	a	b	c	a	a	a	Yes	Yes	Yes
69	Sugganahalli	618574	c	Yes	Yes	a	a	b	b	c	a	a	a	Yes	Yes	Yes
70	Hosa Agrahara	618575	c	Yes	Yes	c	Yes	c	b	c	c	a	Yes	Yes	Yes	Yes
71	Haramballi	618576	c	Yes	Yes	c	Yes	c	b	c	c	Yes	Yes	Yes	Yes	Yes
72	Alambadikaval	618577	Un-inhabited													
73	Doddavaddaragudi	618578	c	Yes	Yes	c	a	c	b	c	c	a	a	Yes	a	Yes
74	Bommenahalli	618579	c	Yes	Yes	c	a	b	b	b	c	a	a	Yes	a	Yes
75	Kakanahalli	618580	c	a	a	c	a	c	b	c	c	a	a	a	a	Yes

**Village Directory**  
**Land use( as in 2009)**

Availability of electricity (Yes/No)				Land Use									
				Nearest Town	Area under different types of land use ( in hectares rounded up to one decimal place)								
Power Supply for Domestic Use (ED)	Power Supply for Agricultural Use (EAG)	Power Supply for Commercial Use (EC)	Power Supply for All Uses (EA)	Name	Distance range code i.e. a for < 5 Kms, b for 5-10 Kms and c for 10+ kms .	Forests	Area under Non- agricultural Uses	Barren and Un-cultivable land	Permanent Pastures and Other Grazing Lands	Land Under Miscellaneous Tree Crops etc.	Culturable Waste Land	Location code no.	
98	99	100	101	102	103	104	105	106	107	108	109	3	
<b>Location Code:0139</b>													
No	No	No	Yes	K.R.NAGARA	c	0	25.8	0	0	0	0	618556	
No	No	No	Yes	K.R.NAGARA	c	0	203.6	0	12.1	0	0	618557	
No	No	No	Yes	K.R.NAGARA	c	0	210.1	0	0	0	0	618558	
No	No	No	Yes	SALIGRAM	c	0	23.6	0	0	0	0	618559	
			Un-inhabited			0	0	0	0	0	0	618560	
No	No	No	Yes	K.R.NAGARA	c	20	25.6	0	107.4	0	0	618561	
			Un-inhabited			0	0	0	0	0	0	618562	
No	No	No	Yes	K.R.NAGARA	c	0	3.9	23.1	0	0	0	618563	
No	No	No	Yes	K.R.NAGARA	c	0	56.7	0	0	0	0	618564	
No	No	No	Yes	K.R.NAGARA	c	0	22.5	0	0.2	0	0	618565	
No	No	No	Yes	K.R.NAGARA	c	0	15.9	0	50.6	0	0	618566	
			Un-inhabited			0	0	0	0	0	0	618567	
No	No	No	Yes	K.R.NAGARA	c	0	27.6	0	18	0	0	618568	
No	No	No	Yes	K.R.NAGARA	c	0	55.2	0	22.8	0	0	618569	
No	No	No	Yes	K.R.NAGARA	c	0	24.2	0	65.2	0	0	618570	
No	No	No	Yes	K.R.NAGARA	c	0	132.5	0	0	0	0	618571	
No	No	No	Yes	K.R.NAGARA	c	93	0	0	17.8	0	0	618572	
No	No	No	Yes	K.R.NAGARA	c	0	71.7	0	37.7	0	0	618573	
No	No	No	Yes	K.R.NAGARA	c	0	28.9	0	46.5	0	0	618574	
No	No	No	Yes	K.R.NAGARA	c	0	115.6	0	17.8	0	0	618575	
No	No	No	Yes	K.R.NAGARA	c	39	120.2	0	67.7	0	0	618576	
			Un-inhabited			0	0	0	0	0	0	618577	
No	No	No	Yes	K.R.NAGARA	c	0	11.3	0	78.6	0	0	618578	
No	No	No	Yes	K.R.NAGARA	c	0	26	0	15	0	0	618579	
No	No	No	Yes	K.R.NAGARA	c	0	3.2	0	30.8	0	0	618580	

Sl.no	Name of the village	Location code no.	Land Use					Area irrigated by source (in hectare).				
			Fallow lands other than current fallows	Current Fallows	Net Area Sown	Total Irrigated Land Area	Total Un-irrigated Land Area	Canals ( C )	Wells/Tube-wells(W/TW)	Tanks/Lakes(T/L)	Water Falls(WF)	Others(O)
1	2	3	110	111	112	113	114	115	116	117	118	119
<b>Name of CD Block:-Krishnarajanagara</b>												
51	Shybalu	618556	0	0	162.8	150.2	12.7	142.9	7.3	0	0	0
52	Malanaikanahalli	618557	0	4.8	274.5	206.1	68.4	191.6	14.6	0	0	0
53	Mirle	618558	0	0	1366.4	1119.4	246.9	1099.2	20.2	0	0	0
54	Beechanahalli	618559	0	3.2	182.6	39	143.7	31	8	0	0	0
55	Hulleborekaval	618560	0	0	0	0	0	0	0	0	0	0
56	Guluvinaattiguppe	618561	0	0	323.5	56.4	267.1	44.2	12.1	0	0	0
57	Matadakaval	618562	0	0	0	0	0	0	0	0	0	0
58	Hosuru	618563	0	2	99.2	0.5	98.7	0	0.5	0	0	0
59	Arakere	618564	0	0	187.1	6.6	180.6	0	2.9	3.6	0	0
60	Munjanahalli	618565	0	0	128.7	15.5	113.2	0	15.5	0	0	0
61	Chikkabherya	618566	0	2.1	149.8	11.4	138.3	0	11.4	0	0	0
62	Valagerehalli	618567	0	0	0	0	0	0	0	0	0	0
63	Gerudada	618568	0	0	152.2	7	145.2	0	7	0	0	0
64	Somanahalli	618569	0	0	158.3	0.9	157.4	0	0.9	0	0	0
65	Battiganahalli	618570	0	1.2	163.1	4	159.1	0	4	0	0	0
66	Bherya	618571	0	0	266.8	125.5	141.3	63.7	61.8	0	0	0
67	Sambaravalli	618572	0	0	132	0.8	131.2	0	0.8	0	0	0
68	Mandiganahalli	618573	0	1.7	169.3	8.9	160.4	4	4.8	0	0	0
69	Sugganahalli	618574	0	5.2	123.1	9.4	113.6	0	6.1	0	0	3.3
70	Hosa Agrahara	618575	0	2.2	312.1	91.6	220.5	80.3	11.3	0	0	0
71	Haramballi	618576	0	1.2	94.8	18.6	76.2	12.2	6.5	0	0	0
72	Alambadikaval	618577	0	0	0	0	0	0	0	0	0	0
73	Doddavaddaragudi	618578	0	0	105.7	59.2	46.6	35.1	24.1	0	0	0
74	Bommenahalli	618579	0	0	223.8	89.6	134.2	81.5	8.1	0	0	0
75	Kakanahalli	618580	0	0	145.8	0.5	145.3	0	0.5	0	0	0



**Village Directory**  
**Land use( as in 2009)**

**Name of three most important commodities manufactured**

First	Second	Third	Name of the village	Location code no.
120	121	122	2	3
<b>Location Code:0139</b>				
-	-	-	Shyabalu	618556
-	-	-	Malanaikanahalli	618557
-	-	-	Mirle	618558
-	-	-	Beechanahalli	618559
-	Un-inhabited	-	Hulleborekaval	618560
-	-	-	Guluvinaattiguppe	618561
-	Un-inhabited	-	Matadakaval	618562
-	-	-	Hosuru	618563
-	-	-	Arakere	618564
-	-	-	Munjanahalli	618565
-	-	-	Chikkabherya	618566
-	Un-inhabited	-	Valagerehalli	618567
-	-	-	Gerudada	618568
-	-	-	Somanahalli	618569
-	-	-	Battiganahalli	618570
-	-	-	Bherya	618571
-	-	-	Sambaravalli	618572
-	-	-	Mandiganahalli	618573
-	-	-	Sugganahalli	618574
-	-	-	Hosa Agrahara	618575
-	-	-	Haramballi	618576
-	Un-inhabited	-	Alambadikaval	618577
-	-	-	Doddavaddaragudi	618578
-	-	-	Bommenahalli	618579
-	-	-	Kakanahalli	618580

Number of educational amenities available. (If not available within the village, the distance range code viz; a for < 5 Kms, b for 5-10 Kms and c for 10+ kms of nearest place where facility is available is given).

Sl.no	Name of the village	Location code no.	Total area of the village ( in hectares rounded up to one decimal place)	Total population ( 2011 census )	Number of households (2011 census)	Pre-Primary school (PP)	Primary school (P)	Middle school (M)	Secondary School (S)	Senior Secondary school (SS)	Degree college of arts science & commerce (ASC)	Engineering college(EC)	Medical college (MC)	Management institute (MI)
1	2	3	4	5	6	7	8	9	10	11	12	13	14	15
<b>Name of CD Block:-Krishnarajanagara</b>														
76	Gandhanahalli	618581	550.5	5212	1233	a	2	1	1	1	c	c	c	c
77	Chikkavoddaragudi	618582	278.8	912	234	b	1	1	1	a	c	c	c	c
78	Kanchinakere	618583	255.1	1378	339	1	1	1	b	b	c	c	c	c
79	Maragowdanahalli	618584	286.3	1502	348	1	1	1	a	b	c	c	c	c
80	Adaguru	618585	272.3	765	193	b	1	1	1	c	c	c	c	c
81	Galigekeere	618586	540.8	3223	706	b	3	2	a	c	c	c	c	c
82	Arjunahalli	618587	553.6	1829	457	a	3	1	a	c	c	c	c	c
83	Manchanahalli	618588	615.9	2239	557	b	2	1	a	b	b	c	c	c
84	Kaggaliborekaval	618589	335.9	1102	258	b	1	a	a	a	b	c	c	c
85	Beeranahalli	618590	64.1	0	0						Un-inhabited			
86	Chenga	618591	132.6	0	0						Un-inhabited			
87	Hampapura	618592	833.8	4288	1024	a	4	2	2	b	b	c	c	c
88	Sanyasipura	618593	69	356	80	b	1	a	a	b	b	c	c	c
89	Abburu	618594	143.3	371	92	a	1	a	a	a	c	c	c	c
90	Vallambudi	618595	63	21	5	b	b	a	a	a	c	c	c	c
91	Karthalu	618596	173.7	1851	467	a	1	1	a	a	c	c	c	c
92	Hullehosur	618597	220	4	1	b	b	a	a	a	c	c	c	c
93	Thandre	618598	72.9	486	111	a	1	a	a	a	c	c	c	c
94	Hanasogehantha	618599	675.9	0	0						Un-inhabited			
95	Hanasoge	618600	587.2	2633	668	a	3	2	1	1	c	c	c	c
96	Yaremanuganahalli	618601	282.2	768	174	b	2	1	a	a	b	c	c	c
97	Channamgere	618602	344.5	2182	531	b	1	1	1	b	c	c	b	c
98	Chikkahanasoge	618603	340.8	1386	331	a	2	1	a	a	c	c	c	c
99	Bandahalli	618604	137.2	1029	227	a	1	1	1	a	c	c	b	c
100	Kolur	618605	224	1080	231	a	1	1	a	a	c	c	b	c

Number of educational amenities available. (If not available within the village , the distance range code viz; a for < 5 Kms, b for 5-10 Kms and c for 10+ kms of nearest place where facility is available is given).

Number of Medical Amenities available. (If not available within the village , the distance range code viz; a for < 5 Kms, b for 5-10 Kms and c for 10+ kms of nearest place where facility is available is given).

Polytechnic (Pt)	Vocational training school /ITI	Non-formal training centre (NFTC)	Special school for disabled (SSD)	Others (specify)	Community health centre (CHC)	Primary health centre (PHC)	Primary health sub centre (PHS)	Maternity and child welfare centre (MCW)	T.B. clinic (TBC)	Hospital-allopathic (HA)	Hospital-alternative medicine (HO)	Dispensary (D)	Veterinary hospital (VH)	Mobile health clinic(MHC)	Family welfare centre (FWC)	Location code no.
16	17	18	19	20	21	22	23	24	25	26	27	28	29	30	31	3
a	c	c	c	c	c	1	a	1	1	c	c	1	1	c	a	618581
c	c	c	c	c	c	b	1	b	b	c	c	b	b	c	1	618582
c	c	c	c	c	c	b	a	b	b	c	c	b	a	c	a	618583
c	c	c	c	c	c	b	a	b	b	c	c	b	1	c	a	618584
c	c	c	c	c	c	1	1	1	1	c	c	c	1	c	1	618585
c	c	c	c	c	c	a	a	a	a	c	c	a	a	c	a	618586
c	c	c	c	c	c	b	a	b	b	c	c	a	1	c	a	618587
c	b	b	c	b	b	a	1	a	a	b	b	a	1	c	1	618588
a	b	b	c	b	b	a	b	a	a	b	b	a	a	c	b	618589
																618590
																618591
b	b	b	c	b	b	1	1	1	1	b	b	b	a	c	1	618592
b	b	b	b	b	b	a	a	a	a	b	b	a	a	c	a	618593
c	c	c	c	c	c	b	a	b	b	c	c	c	a	c	a	618594
c	c	c	c	c	c	c	a	c	c	c	c	c	a	c	a	618595
c	c	c	c	c	c	b	1	b	b	c	c	b	a	c	1	618596
c	c	c	c	c	c	c	a	c	c	c	c	c	b	c	a	618597
c	c	c	c	c	c	a	a	a	a	c	c	a	1	c	a	618598
																618599
c	c	c	c	c	c	1	1	1	1	c	c	c	1	c	1	618600
c	c	c	c	c	c	b	a	b	b	c	c	b	b	c	a	618601
c	c	c	c	c	c	b	1	b	b	c	c	1	b	c	1	618602
c	c	c	c	c	c	a	a	a	a	c	c	a	a	c	a	618603
c	c	c	c	c	c	a	a	a	a	c	c	c	a	c	a	618604
c	c	c	c	c	c	a	a	a	a	c	c	c	a	c	a	618605

			<b>Number of Non-Government Medical Amenities available.</b>							<b>Availability of drinking water - (Yes / No)</b>			
<b>Sl.no</b>	<b>Name of the village</b>	<b>Location code no.</b>	<b>Charitable non Govt. hospital/Nursing home.</b>	<b>Medical practitioner with MBBS Degree</b>	<b>Medical practitioner with other degree</b>	<b>Medical practitioner with no degree</b>	<b>Traditional practitioner and faith healer .</b>	<b>Medicine Shop</b>	<b>Others</b>	<b>Tap water (Treated/Untreated)</b>	<b>Well water (Covered / Uncovered well)</b>	<b>Hand Pump</b>	<b>Tube wells / Bore well</b>
<b>1</b>	<b>2</b>	<b>3</b>	<b>32</b>	<b>33</b>	<b>34</b>	<b>35</b>	<b>36</b>	<b>37</b>	<b>38</b>	<b>39</b>	<b>40</b>	<b>41</b>	<b>42</b>
<b>Name of CD Block:-Krishnarajanagara</b>													
76	Gandhanahalli	618581	0	0	0	0	0	0	0	Yes	Yes	Yes	Yes
77	Chikkavoddaragudi	618582	0	0	0	0	0	0	0	Yes	Yes	Yes	Yes
78	Kanchinakere	618583	0	0	1	0	0	0	0	Yes	Yes	Yes	Yes
79	Maragowdanahalli	618584	0	0	0	0	0	0	0	Yes	No	Yes	Yes
80	Adaguru	618585	0	1	0	0	0	0	0	Yes	No	Yes	Yes
81	Galigekere	618586	0	0	1	0	0	0	0	Yes	Yes	Yes	Yes
82	Arjunahalli	618587	0	1	0	0	0	0	0	Yes	Yes	Yes	Yes
83	Manchanahalli	618588	0	0	0	0	0	0	0	Yes	Yes	Yes	Yes
84	Kaggaliborekaval	618589	0	0	1	0	0	0	0	Yes	Yes	Yes	Yes
85	Beeranahalli	618590	Un-inhabited										
86	Chenga	618591	Un-inhabited										
87	Hampapura	618592	0	1	0	0	0	1	0	Yes	Yes	Yes	Yes
88	Sanyasipura	618593	0	0	0	0	0	0	0	Yes	Yes	Yes	Yes
89	Abburu	618594	0	0	0	0	0	0	0	Yes	Yes	Yes	Yes
90	Vallambudi	618595	0	0	0	0	0	0	0	No	No	No	No
91	Karthalu	618596	0	0	0	0	0	0	0	Yes	Yes	Yes	Yes
92	Hullehosur	618597	0	0	0	0	0	0	0	No	No	No	No
93	Thandre	618598	0	0	0	0	0	0	0	Yes	Yes	Yes	Yes
94	Hanasogehantha	618599	Un-inhabited										
95	Hanasoge	618600	0	0	0	0	0	1	0	Yes	Yes	Yes	Yes
96	Yaremanuganahalli	618601	0	0	0	0	0	0	2	Yes	Yes	Yes	Yes
97	Channamgere	618602	0	0	0	0	0	0	0	Yes	Yes	Yes	Yes
98	Chikkahanasoge	618603	0	0	1	0	0	0	0	Yes	Yes	Yes	Yes
99	Bandahalli	618604	0	0	1	0	0	0	0	Yes	Yes	Yes	Yes
100	Kolur	618605	0	0	1	0	0	0	0	Yes	Yes	Yes	Yes

**Village Directory**  
**Land use( as in 2009)**

**Availability of drinking water - (Yes / No)**      **Availability of toilet & others (Yes / No)**      **Communication and transport facilities (If amenities available code -Yes is given except for Village Pin Code ,If not available within the village , the distance range code viz; a for < 5 Kms, b for 5-10 Kms and c for 10+ kms of nearest place where facility is available is given).**

Spring	River / Canal	Tank / Pond / Lake	Others	Community toilet including bath.	Community toilet excluding bath.	Rural sanitary mart or sanitary hardware outlet available near the village.	Community bio- gas or recycle of waste for productive use.	Post office(PO)	Sub post office (SPO)	Post & Telegraph office (P&TO)	Village Pin Code	Telephones (Land lines)	Public call office (PCO)	Mobile phone coverage	Location code no.
43	44	45	46	47	48	49	50	51	52	53	54	55	56	57	3

**Location Code:0139**

No	Yes	Yes	No	Yes	No	No	No	c	Yes	Yes	571603	Yes	Yes	Yes	618581
No	Yes	Yes	No	No	No	No	No	c	a	c	571610	Yes	Yes	Yes	618582
No	Yes	No	No	No	No	No	No	c	Yes	Yes	571610	Yes	Yes	Yes	618583
No	Yes	No	No	No	No	No	No	c	a	c	571601	Yes	Yes	Yes	618584
No	Yes	No	No	No	No	No	No	c	a	c	571610	Yes	Yes	Yes	618585
No	Yes	Yes	No	No	No	No	No	c	Yes	Yes	571610	Yes	Yes	Yes	618586
No	Yes	No	No	No	No	No	No	c	Yes	Yes	571610	Yes	Yes	Yes	618587
No	Yes	Yes	No	No	No	No	No	b	a	b	571427	Yes	Yes	Yes	618588
No	Yes	No	No	No	No	No	No	b	a	b	571603	Yes	a	Yes	618589
Un-inhabited															618590
Un-inhabited															618591
No	Yes	No	No	No	No	No	No	Yes	a	Yes	571610	Yes	Yes	Yes	618592
No	Yes	No	No	No	No	No	No	b	a	b	571601	Yes	Yes	Yes	618593
No	Yes	No	No	No	Yes	No	No	b	b	c	571610	Yes	Yes	b	618594
No	Yes	No	No	No	No	No	No	a	a	c	571617	a	b	a	618595
No	Yes	No	No	No	No	No	No	b	Yes	Yes	571617	Yes	Yes	Yes	618596
No	No	No	Yes	No	No	No	No	a	a	b	571617	Yes	a	b	618597
No	Yes	No	No	No	No	No	No	b	Yes	Yes	571604	Yes	Yes	Yes	618598
Un-inhabited															618599
No	Yes	No	No	No	No	No	No	b	Yes	Yes	571617	Yes	a	Yes	618600
No	Yes	Yes	No	No	No	No	No	c	a	c	571617	Yes	Yes	Yes	618601
No	Yes	Yes	No	No	No	No	No	b	Yes	Yes	571617	Yes	Yes	Yes	618602
No	Yes	Yes	No	No	No	No	No	b	a	c	571617	Yes	Yes	Yes	618603
No	Yes	No	No	No	No	No	No	b	a	c	571617	Yes	a	Yes	618604
No	Yes	No	No	No	No	No	No	b	Yes	Yes	571617	Yes	a	Yes	618605

Communication and transport facilities (If amenities available code - Yes is given except for Village Pin Code ,If not available within the village , the distance range code viz; a for < 5 Kms, b for 5-10 Kms and c for 10+ kms of nearest place where facility is available is given).

Sl.no	Name of the village	Location code no.	Internet cafes/ Common service centre (CSC)	Private courier facility	Bus service (Public & Private)	Railway stations	Auto/Modified Autos	Taxis and Vans	Tractors	Cycle-pulled rickshaws(Manual & Machine driven)	Carts driven by animals	Sea /River ferry service
1	2	3	58	59	60	61	62	63	64	65	66	67
Name of CD Block:-Krishnarajanagara												
76	Gandhanahalli	618581	c	c	Yes	a	Yes	c	c	c	Yes	c
77	Chikkavoddaragudi	618582	c	c	Yes	a	Yes	c	c	c	Yes	c
78	Kanchinakere	618583	c	c	Yes	b	b	c	b	Yes	Yes	c
79	Maragowdanahalli	618584	c	c	Yes	a	Yes	Yes	a	c	Yes	c
80	Adaguru	618585	c	c	Yes	b	Yes	c	Yes	c	Yes	c
81	Galigekere	618586	c	c	Yes	b	Yes	c	Yes	c	Yes	c
82	Arjunahalli	618587	c	c	Yes	Yes	Yes	c	Yes	c	Yes	c
83	Manchanahalli	618588	b	b	Yes	a	Yes	Yes	b	b	Yes	c
84	Kaggaliborekaval	618589	b	b	Yes	a	Yes	Yes	Yes	b	Yes	c
85	Beeranahalli	618590	Un-inhabited									
86	Chenga	618591	Un-inhabited									
87	Hampapura	618592	b	b	Yes	Yes	Yes	Yes	Yes	b	Yes	c
88	Sanyasipura	618593	b	b	Yes	a	a	b	Yes	b	Yes	c
89	Abburu	618594	c	c	Yes	a	a	c	a	c	Yes	c
90	Vallambudi	618595	c	c	Yes	a	b	c	a	c	b	c
91	Karthalu	618596	c	c	Yes	c	b	c	Yes	c	Yes	c
92	Hullehosur	618597	c	c	b	a	b	c	a	c	b	c
93	Thandre	618598	c	c	Yes	c	b	c	b	c	Yes	c
94	Hanasogehantha	618599	Un-inhabited									
95	Hanasoge	618600	c	c	Yes	c	Yes	Yes	b	c	Yes	c
96	Yaremanuganahalli	618601	c	c	Yes	c	Yes	Yes	Yes	c	Yes	c
97	Channamgere	618602	c	c	Yes	c	Yes	Yes	Yes	c	Yes	c
98	Chikkahanasoge	618603	c	c	Yes	c	Yes	Yes	Yes	c	Yes	c
99	Bandahalli	618604	c	c	Yes	c	Yes	c	Yes	c	Yes	c
100	Kolur	618605	c	c	Yes	c	Yes	c	Yes	c	Yes	c

Village Directory

Land use( as in 2009)

Village connected to highways,village roads, banks & credit societies  
(If amenities available code -Yes is given, If not available within the village , the distance range code viz; a for < 5 Kms, b for 5-10 Kms and c for 10+ kms of nearest place where facility is available is given).

Availability of miscellaneous facilities (If amenities available code -Yes is given, If not available within the village , the distance range code viz; a for < 5 Kms, b for 5-10 Kms and c for 10+ kms of nearest place where facility is available is given).

Connected to national highway(NH)	Connected to state highway(SH)	Connected to major district road (MDR)	Connected to others district road	Pucca roads	Kutchcha roads	Water bounded macadam(WBM) roads	Navigable waterway (river/canal)(NW)	Footpaths (FP)	Commercial & Co-operative Banks	ATM	Agricultural Credit Societies	Self-Help Group (SHG)	Public distribution system (PDS) shop	Mandis / Regular market	Weekly Haat	Location code no.
68	69	70	71	72	73	74	75	76	77	78	79	80	81	82	83	3
c	c	Yes	Yes	Yes	Yes	Yes	Yes	Yes	a	b	b	Yes	Yes	a	Yes	618581
c	c	Yes	Yes	Yes	Yes	b	Yes	Yes	Yes	b	b	Yes	a	c	b	618582
c	Yes	c	c	Yes	Yes	b	c	Yes	b	b	b	Yes	Yes	c	b	618583
c	c	c	c	Yes	Yes	Yes	c	Yes	b	b	b	Yes	Yes	b	b	618584
c	c	c	c	Yes	Yes	b	c	Yes	a	b	a	Yes	a	c	b	618585
c	c	c	c	Yes	Yes	Yes	a	Yes	Yes	b	Yes	Yes	Yes	c	b	618586
c	Yes	Yes	Yes	Yes	Yes	b	b	Yes	a	b	a	Yes	Yes	c	b	618587
c	Yes	Yes	Yes	Yes	Yes	Yes	b	Yes	b	b	a	Yes	Yes	b	b	618588
c	b	Yes	Yes	Yes	Yes	Yes	Yes	Yes	b	b	a	Yes	Yes	b	b	618589
Un-inhabited																618590
Un-inhabited																618591
c	Yes	Yes	Yes	Yes	Yes	Yes	Yes	Yes	Yes	b	Yes	Yes	Yes	Yes	Yes	618592
c	Yes	b	b	Yes	Yes	Yes	Yes	Yes	b	b	a	Yes	a	b	b	618593
c	c	c	c	Yes	Yes	Yes	Yes	Yes	b	b	a	Yes	a	b	b	618594
c	c	c	c	a	b	b	Yes	Yes	b	b	a	a	a	b	b	618595
c	c	c	c	Yes	Yes	Yes	Yes	Yes	b	b	b	Yes	Yes	b	b	618596
c	Yes	c	c	Yes	b	a	Yes	Yes	b	b	b	a	a	b	b	618597
c	Yes	c	c	Yes	Yes	Yes	Yes	Yes	b	b	b	Yes	a	a	b	618598
Un-inhabited																618599
c	c	c	c	Yes	Yes	Yes	Yes	Yes	Yes	a	Yes	Yes	Yes	a	b	618600
c	c	c	c	Yes	Yes	b	Yes	Yes	a	b	b	Yes	a	b	b	618601
c	c	c	c	Yes	Yes	Yes	Yes	Yes	Yes	b	Yes	Yes	Yes	b	b	618602
c	c	c	c	Yes	Yes	Yes	Yes	Yes	b	b	b	Yes	Yes	a	b	618603
c	Yes	Yes	c	Yes	Yes	Yes	Yes	Yes	a	b	b	Yes	a	b	b	618604
c	Yes	Yes	c	Yes	Yes	Yes	Yes	Yes	a	b	b	Yes	a	b	a	618605

Location Code:0139

Availability of miscellaneous facilities (If amenities available code -Yes is given, If not available within the village , the distance range code viz; a for < 5 Kms, b for 5-10 Kms and c for 10+ kms of nearest place where facility is available is given).

Sl.no	Name of the village	Location code no.	Agricultural marketing society	Integrated Child Development Scheme (Nutritional Centres)	Anganwadi Centre (Nutritional Centres)	Others (Nutritional Centres)	ASHA (Accredited Social Health Activist)	Community centre with/without TV	Sports Field,	Sports Club / Recreation Centre	Cinema / Video Hall	Public Library	Public Reading Room	Newspaper Supply	Assembly Polling station	Birth & Death Registration Office
1	2	3	84	85	86	87	88	89	90	91	92	93	94	95	96	97
<b>Name of CD Block:-Krishnarajanagara</b>																
76	Gandhanahalli	618581	c	Yes	Yes	b	Yes	Yes	b	c	c	Yes	Yes	Yes	Yes	Yes
77	Chikkavoddaragudi	618582	c	Yes	Yes	c	Yes	c	b	c	c	a	a	Yes	Yes	Yes
78	Kanchinakere	618583	c	Yes	Yes	c	Yes	c	b	c	c	a	a	Yes	Yes	Yes
79	Maragowdanahalli	618584	c	Yes	Yes	c	Yes	c	b	c	c	a	a	Yes	Yes	Yes
80	Adaguru	618585	c	Yes	Yes	c	a	c	b	c	c	a	a	Yes	Yes	Yes
81	Galigekere	618586	c	Yes	Yes	a	Yes	Yes	b	c	c	Yes	Yes	Yes	Yes	Yes
82	Arjunahalli	618587	c	Yes	Yes	a	Yes	c	b	c	c	a	a	Yes	Yes	Yes
83	Manchanahalli	618588	b	Yes	Yes	a	Yes	b	b	b	b	Yes	Yes	Yes	Yes	Yes
84	Kaggaliborekaval	618589	b	Yes	Yes	a	Yes	b	b	b	b	a	a	Yes	Yes	Yes
85	Beeranahalli	618590	Un-inhabited													
86	Chenga	618591	Un-inhabited													
87	Hampapura	618592	b	Yes	Yes	a	Yes	Yes	b	b	b	Yes	Yes	Yes	Yes	Yes
88	Sanyasipura	618593	b	Yes	Yes	a	a	b	b	b	b	a	a	Yes	a	Yes
89	Abburu	618594	c	Yes	Yes	a	a	b	b	b	b	a	a	a	a	Yes
90	Vallambudi	618595	c	a	a	a	a	b	b	c	c	a	a	a	a	Yes
91	Karthalu	618596	c	Yes	Yes	a	Yes	b	b	c	c	a	a	Yes	Yes	Yes
92	Hullehosur	618597	c	a	a	a	a	c	b	c	c	a	a	a	a	Yes
93	Thandre	618598	c	Yes	Yes	b	a	c	b	c	b	a	a	a	Yes	Yes
94	Hanasogehantha	618599	Un-inhabited													
95	Hanasoge	618600	c	Yes	Yes	a	Yes	Yes	b	c	b	Yes	Yes	Yes	Yes	Yes
96	Yaremanuganahalli	618601	c	Yes	Yes	a	a	c	b	c	b	a	a	Yes	Yes	Yes
97	Channamgere	618602	c	Yes	Yes	a	Yes	c	b	c	b	Yes	Yes	Yes	Yes	Yes
98	Chikkahanasoge	618603	c	Yes	Yes	a	Yes	c	b	c	c	a	a	Yes	Yes	Yes
99	Bandahalli	618604	c	Yes	Yes	a	Yes	c	b	c	b	a	a	Yes	Yes	Yes
100	Kolur	618605	c	Yes	Yes	a	Yes	c	b	c	b	a	a	Yes	Yes	Yes



**Village Directory**  
**Land use( as in 2009)**

Availability of electricity (Yes/No)				Land Use									
				Nearest Town	Area under different types of land use ( in hectares rounded up to one decimal place)								
Power Supply for Domestic Use (ED)	Power Supply for Agricultural Use (EAG)	Power Supply for Commercial Use (EC)	Power Supply for All Uses (EA)	Name	Distance range code i.e. a for < 5 Kms, b for 5-10 Kms and c for 10+ kms .	Forests	Area under Non- agricultural Uses	Barren and Un-cultivable land	Permanent Pastures and Other Grazing Lands	Land Under Miscellaneous Tree Crops etc.	Culturable Waste Land	Location code no.	
98	99	100	101	102	103	104	105	106	107	108	109	3	
<b>Location Code:0139</b>													
No	No	No	Yes	K.R.NAGARA	c	0	91.9	0	0	0	0	618581	
No	No	No	Yes	K.R.NAGARA	c	0	32.6	0	36.1	0	0	618582	
No	No	No	Yes	K.R.NAGARA	c	0	21.8	0	12.8	0	0	618583	
No	No	No	Yes	K.R.NAGARA	c	0	26.4	0	0	0	0	618584	
No	No	No	Yes	K.R.NAGARA	c	0	132.2	0	2.5	0	0	618585	
No	No	No	Yes	K.R.NAGARA	c	0	94.1	32.2	0	13	65.1	618586	
No	No	No	Yes	K.R.NAGARA	c	0	53.7	0	0	1.2	0	618587	
No	No	No	Yes	K.R.NAGARA	b	0	228.7	0	0	0	0	618588	
No	No	No	Yes	K.R.NAGARA	b	0	28.5	0	0	0	0	618589	
			Un-inhabited			0	0	0	0	0	0	618590	
			Un-inhabited			0	0	0	0	0	0	618591	
No	No	No	Yes	K.R.NAGARA	b	0	352.1	0	2.2	0	0	618592	
No	No	No	Yes	K.R.NAGARA	b	0	33.6	0	0	0	0	618593	
No	No	No	Yes	K.R.NAGARA	c	0	9.5	0	0.1	0	0	618594	
No	No	No	Yes	K.R.NAGARA	c	0	7.4	0	0	0	0	618595	
No	No	No	Yes	K.R.NAGARA	c	0	25	0	0.5	0	0	618596	
No	No	No	No	K.R.NAGARA		0	33.5	0	0.4	0	0	618597	
No	No	No	Yes	K.R.NAGARA	c	0	10.2	0	0	0	0	618598	
			Un-inhabited			0	0	0	0	0	0	618599	
No	No	No	Yes	PIRIYAPATNA	c	0	11	0	71.4	0	0.2	618600	
No	No	No	Yes	PIRIYAPATNA	c	0	33.6	0	0	0	0.2	618601	
No	No	No	Yes	PIRIYAPATNA	c	0	44.5	0	0	0	0.4	618602	
No	No	No	Yes	PIRIYAPATNA	c	0	64.6	0	0	0	0	618603	
No	No	No	Yes	K.R.NAGARA	c	0	49.6	0	5	0	0	618604	
No	No	No	Yes	K.R.NAGARA	c	0	26.8	0	0	0	0	618605	

		Land Use						Area irrigated by source (in hectare).				
		Area under different types of land use ( in hectares rounded up to one decimal place)										
Sl.no	Name of the village	Location code no.	Fallow lands other than current fallows	Current Fallows	Net Area Sown	Total Irrigated Land Area	Total Un-irrigated Land Area	Canals ( C )	Wells/Tube-wells(W/TW)	Tanks/Lakes(T/L)	Water Falls(WF)	Others(O)
1	2	3	110	111	112	113	114	115	116	117	118	119
<b>Name of CD Block:-Krishnarajanagara</b>												
76	Gandhanahalli	618581	0	0	458.6	308.1	150.5	298	10.1	0	0	0
77	Chikkavoddaragudi	618582	0	0	210.1	151.1	59	147.5	3.6	0	0	0
78	Kanchinakere	618583	0	2.4	218.1	149	69.1	128.8	20.2	0	0	0
79	Maragowdanahalli	618584	0	1.2	258.7	237.2	21.4	225.9	11.3	0	0	0
80	Adaguru	618585	0	0	137.6	134.5	3.1	134.5	0	0	0	0
81	Galigekere	618586	16.5	0	319.9	312.4	7.5	312.4	0	0	0	0
82	Arjunahalli	618587	0	0	498.6	405.2	93.4	361.8	43.4	0	0	0
83	Manchanahalli	618588	0	4.3	382.9	368.4	14.4	363.6	4.8	0	0	0
84	Kaggaliborekaval	618589	0	3.8	303.6	202.2	101.4	193	9.1	0	0	0
85	Beeranahalli	618590	0	0	0	0	0	0	0	0	0	0
86	Chenga	618591	0	0	0	0	0	0	0	0	0	0
87	Hampapura	618592	0	3.2	476.4	453.5	22.9	450.5	3	0	0	0
88	Sanyasipura	618593	0	2.1	33.3	21.5	11.8	18.3	3.2	0	0	0
89	Abburu	618594	0	2	131.7	10.2	121.5	0	10.1	0	0.1	0
90	Vallambudi	618595	0	0	55.5	2	53.5	2	0	0	0	0
91	Karthalu	618596	0	1.4	146.7	20	126.8	3.8	16.2	0	0	0
92	Hullehosur	618597	0	3.1	183	2.4	180.6	0	2.4	0	0	0
93	Thandre	618598	0	1.1	61.6	2.4	59.2	0	2.4	0	0	0
94	Hanasogehantha	618599	0	0	0	0	0	0	0	0	0	0
95	Hanasoge	618600	0	30.2	474.4	10.4	464	0	10.4	0	0	0
96	Yaremanuganahalli	618601	0	3	245.4	19.7	225.7	12.6	7.1	0	0	0
97	Channamgere	618602	0	3.4	296.3	42.2	254	34.1	8.2	0	0	0
98	Chikkahanasoge	618603	0	10.2	266	44.9	221	29.7	15.2	0	0	0
99	Bandahalli	618604	0	2.4	80.2	13.8	66.3	11.8	2	0	0	0
100	Kolur	618605	0	2.1	195.1	0	195.1	0	0	0	0	0

**Village Directory**  
**Land use( as in 2009)**

**Name of three most important commodities manufactured**

First	Second	Third	Name of the village	Location code no.
120	121	122	2	3
<b>Location Code:0139</b>				
-	-	-	Gandhanahalli	618581
-	-	-	Chikkavoddaragudi	618582
-	-	-	Kanchinakere	618583
-	-	-	Maragowdanahalli	618584
-	-	-	Adaguru	618585
-	-	-	Galigekere	618586
-	-	-	Arjunahalli	618587
-	-	-	Manchanahalli	618588
-	-	-	Kaggaliborekaval	618589
	Un-inhabited		Beeranahalli	618590
	Un-inhabited		Chenga	618591
-	-	-	Hampapura	618592
-	-	-	Sanyasipura	618593
-	-	-	Abburu	618594
-	-	-	Vallambudi	618595
-	-	-	Karthalu	618596
-	-	-	Hullehosur	618597
-	-	-	Thandre	618598
	Un-inhabited		Hanasogehantha	618599
-	-	-	Hanasoge	618600
-	-	-	Yaremanuganahalli	618601
-	-	-	Channamgere	618602
-	-	-	Chikkahanasoge	618603
-	-	-	Bandahalli	618604
-	-	-	Kolur	618605

Number of educational amenities available. (If not available within the village, the distance range code viz; a for < 5 Kms, b for 5-10 Kms and c for 10+ kms of nearest place where facility is available is given).

Sl.no	Name of the village	Location code no.	Total area of the village ( in hectares rounded up to one decimal place)	Total population ( 2011 census )	Number of households (2011 census)	Pre-Primary school (PP)	Primary school (P)	Middle school (M)	Secondary School (S)	Senior Secondary school (SS)	Degree college of arts science & commerce (ASC)	Engineering college(EC)	Medical college (MC)	Management institute (MI)
1	2	3	4	5	6	7	8	9	10	11	12	13	14	15
<b>Name of CD Block:-Krishnarajanagara</b>														
101	Kolurhantha	618606	390.2	0	0									Un-inhabited
102	Kaggala	618607	55.8	805	182	b	1	a	a	b	c	c	b	c
103	Nadappanahalli	618608	418.1	1225	255	b	1	1	a	b	c	c	c	c
104	Dammanahalli	618609	180.8	817	197	b	2	1	a	a	c	c	c	c
105	Hadya	618610	297.7	2023	494	b	2	1	1	b	c	c	c	c
106	Hadyahantha	618611	291.6	0	0									Un-inhabited
107	Sakkare	618612	122.7	530	118	b	1	a	a	b	c	c	c	c
108	Mayigowdanahalli	618613	359.4	943	226	b	1	1	b	b	c	c	c	c
109	Diddahalli	618614	191.7	901	206	1	1	1	1	c	c	c	b	c
110	Hosur	618615	287	1966	489	1	3	1	2	1	c	c	b	c
111	Kuppehantha	618616	125.8	3	1	b	b	a	b	c	c	c	b	c
112	Sreeramapura	618617	384.7	1170	306	b	1	1	b	c	c	c	b	c
113	Haleyuru	618618	882	5700	1463	1	5	5	a	a	c	c	b	c
114	Ankanahalli	618619	251.2	1301	298	b	1	1	1	b	c	c	c	c
115	Gudduganahalli	618620	409.7	660	143	b	1	1	b	b	c	c	c	c
116	Somanahalli	618621	247.6	964	205	a	1	1	b	b	c	c	b	c
117	Benaganahalli	618622	227.9	794	179	b	1	1	b	b	c	c	c	c
118	Kogilur	618623	343.4	907	193	b	1	1	a	b	c	c	c	c
119	Chibukahalli	618624	256.9	836	178	b	1	1	b	c	c	c	b	c
120	Kuppe	618625	1391.4	4363	1056	b	6	4	2	1	c	c	c	c
121	Kestur	618626	1328.1	5642	1275	b	3	3	1	1	c	c	c	c
122	Kanchagarakoppalu	618627	124.1	1028	248	a	1	1	1	c	c	c	b	c
123	Malali	618628	444.9	1375	288	a	1	1	a	a	c	c	b	c
124	Hosakote	618629	622.4	2820	643	b	2	1	1	1	c	c	c	c
125	Nijaganahalli	618630	245.4	530	125	a	1	a	a	a	c	c	c	c

Number of educational amenities available. (If not available within the village , the distance range code viz; a for < 5 Kms, b for 5-10 Kms and c for 10+ kms of nearest place where facility is available is given).

Number of Medical Amenities available. (If not available within the village , the distance range code viz; a for < 5 Kms, b for 5-10 Kms and c for 10+ kms of nearest place where facility is available is given).

Polytechnic (Pt)	Vocational training school /ITI	Non-formal training centre (NFTC)	Special school for disabled (SSD)	Others (specify)	Community health centre (CHC)	Primary health centre (PHC)	Primary health sub centre (PHS)	Maternity and child welfare centre (MCW)	T.B. clinic (TBC)	Hospital-allopathic (HA)	Hospital-alternative medicine (HO)	Dispensary (D)	Veterinary hospital (VH)	Mobile health clinic(MHC)	Family welfare centre (FWC)	Location code no.
16	17	18	19	20	21	22	23	24	25	26	27	28	29	30	31	3

Location Code:0139

																Un-inhabited	618606
c	c	c	c	c	c	b	a	b	b	c	b	c	b	c	a		618607
c	c	c	c	c	c	c	a	c	c	c	c	c	c	c	a		618608
c	c	c	c	c	c	a	b	a	a	c	c	a	b	c	b		618609
c	c	c	c	c	c	b	1	b	b	c	b	b	b	c	1		618610
																Un-inhabited	618611
c	c	c	c	c	c	b	a	b	b	c	b	c	c	c	a		618612
c	c	c	c	c	c	b	1	b	b	c	b	b	b	c	1		618613
c	c	c	c	c	c	a	1	a	a	c	c	a	a	c	1		618614
c	c	c	c	c	c	1	1	1	1	c	c	c	1	c	1		618615
c	c	c	c	c	c	c	b	c	c	c	c	c	b	c	b		618616
c	c	c	c	c	c	a	1	a	a	c	c	c	a	c	1		618617
b	c	c	c	c	c	a	2	a	a	c	c	a	a	c	2		618618
c	c	c	c	c	c	b	a	b	b	c	c	b	1	c	a		618619
c	c	c	c	c	c	b	b	b	b	c	c	b	b	c	b		618620
c	c	c	c	c	c	c	b	c	c	c	c	c	c	c	b		618621
c	c	c	c	c	c	b	b	b	b	c	c	c	b	c	b		618622
c	c	c	c	c	c	b	a	b	b	c	c	b	b	c	a		618623
c	c	c	c	c	c	b	b	b	b	c	c	b	a	c	b		618624
c	c	c	c	c	b	c	1	c	c	c	c	b	a	c	1		618625
c	b	c	c	c	c	a	2	a	a	c	c	1	1	c	2		618626
c	c	c	c	c	c	a	b	a	a	c	c	c	a	c	b		618627
c	b	c	c	c	c	1	1	1	1	c	c	a	a	c	1		618628
c	c	c	c	c	c	1	1	1	1	c	c	c	1	c	1		618629
c	c	c	c	c	c	b	a	b	b	c	c	c	b	c	a		618630

Sl.no	Name of the village	Location code no.	Number of Non-Government Medical Amenities available.							Availability of drinking water - (Yes / No)			
			Charitable non Govt. hospital/Nursing home.	Medical practitioner with MBBS Degree	Medical practitioner with other degree	Medical practitioner with no degree	Traditional practitioner and faith healer .	Medicine Shop	Others	Tap water (Treated/Untreated)	Well water (Covered / Uncovered well)	Hand Pump	Tube wells / Bore well
1	2	3	32	33	34	35	36	37	38	39	40	41	42
<b>Name of CD Block:-Krishnarajanagara</b>													
101	Kolurhantha	618606									Un-inhabited		
102	Kaggala	618607	0	0	0	0	0	0	0	Yes	Yes	Yes	Yes
103	Nadappanahalli	618608	0	0	1	0	0	0	0	Yes	Yes	Yes	Yes
104	Dammanahalli	618609	0	0	0	0	0	0	0	Yes	Yes	Yes	Yes
105	Hadya	618610	0	1	0	0	0	0	0	Yes	Yes	Yes	Yes
106	Hadyahantha	618611								Un-inhabited			
107	Sakkare	618612	0	0	0	0	0	0	0	Yes	Yes	Yes	Yes
108	Mayigowdanahalli	618613	0	0	0	0	0	0	0	Yes	Yes	Yes	Yes
109	Diddahalli	618614	0	0	0	0	0	0	0	Yes	No	Yes	Yes
110	Hosur	618615	0	0	0	0	0	1	0	Yes	Yes	Yes	Yes
111	Kuppehantha	618616	0	0	0	0	0	0	0	No	Yes	No	No
112	Sreeramapura	618617	0	0	0	0	0	0	0	Yes	Yes	Yes	Yes
113	Haleyuru	618618	0	0	0	0	0	0	0	Yes	Yes	Yes	Yes
114	Ankanahalli	618619	0	0	0	0	0	0	0	Yes	Yes	Yes	Yes
115	Gudduganahalli	618620	0	0	0	0	0	0	0	Yes	Yes	Yes	Yes
116	Somanahalli	618621	0	0	0	0	0	0	0	Yes	Yes	Yes	Yes
117	Benaganahalli	618622	0	0	0	0	0	0	0	Yes	No	Yes	Yes
118	Kogilur	618623	0	0	0	0	0	0	0	Yes	Yes	Yes	Yes
119	Chibukahalli	618624	0	0	0	0	0	0	0	Yes	No	Yes	Yes
120	Kuppe	618625	0	0	0	0	0	0	0	Yes	Yes	Yes	Yes
121	Kestur	618626	0	0	0	0	0	0	0	Yes	Yes	Yes	Yes
122	Kanchagarakoppalu	618627	0	0	1	0	0	0	0	Yes	Yes	Yes	Yes
123	Malali	618628	0	0	0	0	0	0	0	Yes	Yes	Yes	Yes
124	Hosakote	618629	0	0	0	0	0	0	0	Yes	Yes	Yes	Yes
125	Nijaganahalli	618630	0	0	0	0	0	0	0	Yes	Yes	Yes	Yes

**Village Directory**  
**Land use( as in 2009)**

**Availability of drinking water - (Yes / No)**      **Availability of toilet & others (Yes / No)**      **Communication and transport facilities (If amenities available code -Yes is given except for Village Pin Code ,If not available within the village , the distance range code viz; a for < 5 Kms, b for 5-10 Kms and c for 10+ kms of nearest place where facility is available is given).**

Spring	River / Canal	Tank / Pond / Lake	Others	Community toilet including bath.	Community toilet excluding bath.	Rural sanitary mart or sanitary hardware outlet available near the village.	Community bio- gas or recycle of waste for productive use.	Post office(PO)	Sub post office (SPO)	Post & Telegraph office (P&TO)	Village Pin Code	Telephones (Land lines)	Public call office (PCO)	Mobile phone coverage	Location code no.
43	44	45	46	47	48	49	50	51	52	53	54	55	56	57	3

**Location Code:0139**

Un-inhabited															618606
No	Yes	Yes	No	No	No	No	No	c	a	c	571617	Yes	b	Yes	618607
No	Yes	Yes	No	No	No	No	No	c	a	c	571617	Yes	b	Yes	618608
No	Yes	Yes	No	No	No	No	No	c	a	c	571617	Yes	Yes	Yes	618609
No	Yes	Yes	No	No	No	No	No	c	Yes	Yes	571617	Yes	b	Yes	618610
Un-inhabited															618611
No	Yes	Yes	No	No	No	No	No	c	a	c	571617	Yes	b	Yes	618612
No	Yes	Yes	No	No	No	No	No	c	a	c	571617	Yes	Yes	Yes	618613
Yes	Yes	Yes	No	Yes	Yes	No	No	c	b	c	571617	Yes	b	a	618614
No	Yes	Yes	No	Yes	Yes	No	No	c	Yes	Yes	571617	Yes	Yes	Yes	618615
No	Yes	No	No	No	No	No	No	c	b	c	571617	Yes	b	a	618616
No	Yes	No	No	No	No	No	No	c	Yes	Yes	571617	Yes	a	Yes	618617
No	Yes	Yes	No	No	No	No	No	c	Yes	Yes	571617	Yes	Yes	Yes	618618
No	Yes	Yes	No	No	Yes	No	No	c	Yes	Yes	571602	Yes	Yes	Yes	618619
No	Yes	Yes	No	No	No	No	No	c	a	c	571617	Yes	Yes	Yes	618620
No	Yes	Yes	No	No	No	No	No	b	a	c	571617	Yes	Yes	Yes	618621
No	No	Yes	No	No	No	No	No	c	b	c	571617	Yes	b	Yes	618622
No	No	Yes	No	No	No	No	No	c	b	c	571617	Yes	Yes	Yes	618623
No	No	Yes	No	No	No	No	No	c	b	c	571617	Yes	b	Yes	618624
No	Yes	Yes	No	No	No	No	No	Yes	a	Yes	571617	Yes	a	Yes	618625
No	Yes	Yes	No	No	No	No	No	c	Yes	Yes	571602	Yes	Yes	Yes	618626
No	Yes	No	No	No	No	No	No	c	a	c	571617	Yes	Yes	Yes	618627
No	Yes	Yes	No	No	No	No	No	c	a	c	571617	Yes	Yes	Yes	618628
No	Yes	Yes	No	No	No	No	No	c	Yes	Yes	571617	Yes	Yes	Yes	618629
No	No	No	No	No	No	No	No	c	b	c	571617	Yes	b	Yes	618630

Communication and transport facilities (If amenities available code - Yes is given except for Village Pin Code ,If not available within the village , the distance range code viz; a for < 5 Kms, b for 5-10 Kms and c for 10+ kms of nearest place where facility is available is given).

Sl.no	Name of the village	Location code no.	Internet cafes/ Common service centre (CSC)	Private courier facility	Bus service (Public & Private)	Railway stations	Auto/Modified Autos	Taxis and Vans	Tractors	Cycle-pulled rickshaws(Manual & Machine driven)	Carts driven by animals	Sea /River ferry service
1	2	3	58	59	60	61	62	63	64	65	66	67
Name of CD Block:-Krishnarajanagara												
101	Kolurhantha	618606										Un-inhabited
102	Kaggala	618607	c	c	Yes	c	b	c	c	c	Yes	c
103	Nadappanahalli	618608	c	c	Yes	c	Yes	Yes	c	c	Yes	c
104	Dammanahalli	618609	c	c	Yes	c	Yes	Yes	c	c	Yes	c
105	Hadya	618610	c	c	Yes	c	Yes	c	c	c	Yes	c
106	Hadyahantha	618611										Un-inhabited
107	Sakkare	618612	c	c	Yes	c	a	c	Yes	c	Yes	c
108	Mayigowdanahalli	618613	c	c	Yes	c	Yes	Yes	c	c	Yes	c
109	Diddahalli	618614	c	c	Yes	c	b	c	c	c	b	c
110	Hosur	618615	c	c	Yes	c	Yes	Yes	c	c	b	c
111	Kuppehantha	618616	c	c	Yes	c	b	c	a	c	b	c
112	Sreeramapura	618617	c	c	Yes	c	Yes	Yes	Yes	c	Yes	c
113	Haleyuru	618618	c	c	Yes	c	Yes	Yes	Yes	c	Yes	c
114	Ankanahalli	618619	c	c	Yes	c	Yes	Yes	b	c	b	c
115	Gudduganahalli	618620	c	c	Yes	Yes	b	Yes	c	Yes	Yes	c
116	Somanahalli	618621	c	c	Yes	c	Yes	Yes	c	c	Yes	c
117	Benaganahalli	618622	c	c	Yes	c	Yes	c	b	Yes	Yes	c
118	Kogilur	618623	c	c	Yes	c	Yes	c	b	Yes	Yes	c
119	Chibukahalli	618624	c	c	Yes	c	Yes	c	b	c	Yes	c
120	Kuppe	618625	c	c	Yes	c	Yes	Yes	b	c	Yes	c
121	Kestur	618626	c	c	Yes	c	Yes	Yes	Yes	c	Yes	c
122	Kanchagarakoppalu	618627	c	c	Yes	c	Yes	Yes	Yes	c	Yes	c
123	Malali	618628	c	c	Yes	c	Yes	Yes	Yes	c	Yes	c
124	Hosakote	618629	c	c	Yes	c	b	c	b	c	Yes	c
125	Nijaganahalli	618630	c	c	Yes	c	b	c	a	c	Yes	c



**Village Directory**

**Land use( as in 2009)**

Village connected to highways,village roads, banks & credit societies (If amenities available code -Yes is given, If not available within the village , the distance range code viz; a for < 5 Kms, b for 5-10 Kms and c for 10+ kms of nearest place where facility is available is given). Availability of miscellaneous facilities (If amenities available code -Yes is given, If not available within the village , the distance range code viz; a for < 5 Kms, b for 5-10 Kms and c for 10+ kms of nearest place where facility is available is given).

Connected to national highway(NH)	Connected to state highway(SH)	Connected to major district road (MDR)	Connected to others district road	Pucca roads	Kutchcha roads	Water bounded macadam(WBM) roads	Navigable waterway (river/canal)(NW)	Footpaths (FP)	Commercial & Co-operative Banks	ATM	Agricultural Credit Societies	Self-Help Group (SHG)	Public distribution system (PDS) shop	Mandis / Regular market	Weekly Haat	Location code no.
68	69	70	71	72	73	74	75	76	77	78	79	80	81	82	83	3
<b>Location Code:0139</b>																
							Un-inhabited									618606
c	c	c	c	Yes	Yes	Yes	Yes	Yes	b	b	b	Yes	a	b	b	618607
c	Yes	Yes	Yes	Yes	Yes	Yes	Yes	Yes	b	b	b	Yes	Yes	a	b	618608
c	Yes	c	c	Yes	Yes	Yes	Yes	Yes	b	b	b	Yes	a	b	b	618609
c	Yes	c	c	Yes	Yes	Yes	Yes	Yes	Yes	b	Yes	Yes	Yes	b	b	618610
							Un-inhabited									618611
c	c	c	c	Yes	Yes	Yes	Yes	Yes	b	a	b	Yes	a	a	b	618612
c	Yes	Yes	Yes	Yes	Yes	Yes	Yes	Yes	b	b	b	Yes	a	b	b	618613
c	Yes	c	c	Yes	Yes	Yes	Yes	Yes	b	b	b	Yes	a	b	a	618614
c	Yes	c	c	Yes	Yes	b	Yes	Yes	b	b	Yes	Yes	Yes	b	a	618615
c	Yes	c	c	Yes	b	a	Yes	Yes	b	b	a	a	a	c	b	618616
c	c	c	c	Yes	Yes	Yes	Yes	Yes	b	b	b	Yes	Yes	a	a	618617
c	Yes	c	c	Yes	Yes	Yes	Yes	Yes	Yes	Yes	a	Yes	Yes	Yes	Yes	618618
c	c	c	c	Yes	Yes	b	Yes	Yes	b	b	b	Yes	Yes	a	b	618619
c	c	c	c	Yes	Yes	Yes	Yes	Yes	b	b	b	Yes	a	a	b	618620
c	c	c	c	Yes	Yes	Yes	Yes	Yes	b	b	b	Yes	a	b	b	618621
c	c	c	c	Yes	Yes	Yes	Yes	Yes	b	b	b	Yes	a	b	a	618622
c	c	c	c	Yes	Yes	Yes	Yes	Yes	b	b	b	Yes	a	b	b	618623
c	c	c	c	Yes	Yes	Yes	Yes	Yes	Yes	b	b	Yes	a	b	b	618624
c	Yes	c	c	Yes	Yes	Yes	Yes	Yes	a	b	b	Yes	Yes	Yes	Yes	618625
c	Yes	c	c	Yes	Yes	Yes	Yes	Yes	Yes	b	Yes	Yes	Yes	Yes	Yes	618626
c	Yes	c	c	Yes	Yes	Yes	Yes	Yes	b	b	b	Yes	a	b	b	618627
c	Yes	c	Yes	Yes	Yes	Yes	Yes	Yes	a	b	b	Yes	Yes	b	b	618628
c	c	c	c	Yes	Yes	Yes	Yes	Yes	a	b	b	Yes	Yes	a	b	618629
c	c	Yes	c	Yes	Yes	Yes	Yes	Yes	b	b	b	Yes	a	b	b	618630

Availability of miscellaneous facilities (If amenities available code -Yes is given, If not available within the village , the distance range code viz; a for < 5 Kms, b for 5-10 Kms and c for 10+ kms of nearest place where facility is available is given).

Sl.no	Name of the village	Location code no.	Agricultural marketing society	Integrated Child Development Scheme (Nutritional Centres)	Anganwadi Centre (Nutritional Centres)	Others (Nutritional Centres)	ASHA (Accredited Social Health Activist)	Community centre with/without TV	Sports Field,	Sports Club / Recreation Centre	Cinema / Video Hall	Public Library	Public Reading Room	Newspaper Supply	Assembly Polling station	Birth & Death Registration Office	
1	2	3	84	85	86	87	88	89	90	91	92	93	94	95	96	97	
<b>Name of CD Block:-Krishnarajanagara</b>																	
101	Kolurhantha	618606															Un-inhabited
102	Kaggala	618607	c	Yes	Yes	a	a	c	b	c	b	a	a	Yes	Yes	Yes	
103	Nadappanahalli	618608	c	Yes	Yes	a	Yes	c	b	c	b	a	a	Yes	Yes	Yes	
104	Dammanahalli	618609	c	Yes	Yes	a	a	c	b	c	b	a	a	Yes	Yes	Yes	
105	Hadya	618610	c	Yes	Yes	a	Yes	c	b	c	b	Yes	Yes	Yes	Yes	Yes	
106	Hadyahantha	618611															Un-inhabited
107	Sakkare	618612	c	Yes	Yes	a	a	c	b	c	b	a	a	Yes	Yes	Yes	
108	Mayigowdanahalli	618613	c	Yes	Yes	a	Yes	c	b	c	b	a	a	Yes	Yes	Yes	
109	Diddahalli	618614	c	Yes	Yes	a	Yes	c	b	c	b	a	a	Yes	Yes	Yes	
110	Hosur	618615	c	Yes	Yes	a	Yes	c	b	c	b	Yes	Yes	Yes	Yes	Yes	
111	Kuppehantha	618616	c	a	a	a	a	c	b	b	b	a	a	a	a	Yes	
112	Sreeramapura	618617	c	Yes	Yes	c	Yes	c	b	c	b	a	a	Yes	Yes	Yes	
113	Haleyuru	618618	c	Yes	Yes	c	Yes	Yes	b	c	Yes	Yes	Yes	Yes	Yes	Yes	
114	Ankanahalli	618619	c	Yes	Yes	c	Yes	c	b	c	c	a	a	Yes	Yes	Yes	
115	Gudduganahalli	618620	c	Yes	Yes	c	a	c	b	c	c	a	a	Yes	Yes	Yes	
116	Somanahalli	618621	c	Yes	Yes	c	a	c	b	c	c	a	a	Yes	Yes	Yes	
117	Benaganahalli	618622	c	Yes	Yes	c	a	c	b	c	c	a	a	Yes	Yes	Yes	
118	Kogilur	618623	c	Yes	Yes	c	Yes	c	b	c	c	a	a	Yes	Yes	Yes	
119	Chibukahalli	618624	c	Yes	Yes	c	a	c	b	c	c	a	a	Yes	Yes	Yes	
120	Kuppe	618625	c	Yes	Yes	c	Yes	Yes	b	c	a	Yes	Yes	Yes	Yes	Yes	
121	Kestur	618626	c	Yes	Yes	c	Yes	Yes	b	c	a	Yes	Yes	Yes	Yes	Yes	
122	Kanchagarakoppalu	618627	c	Yes	Yes	c	Yes	c	b	c	a	a	a	Yes	Yes	Yes	
123	Malali	618628	c	Yes	Yes	c	Yes	c	b	c	a	a	a	Yes	Yes	Yes	
124	Hosakote	618629	c	Yes	Yes	c	Yes	Yes	b	c	b	Yes	Yes	Yes	Yes	Yes	
125	Nijaganahalli	618630	c	Yes	Yes	c	a	c	b	c	c	a	a	Yes	Yes	Yes	

**Village Directory**  
**Land use( as in 2009)**

Availability of electricity (Yes/No)				Land Use										
				Nearest Town	Area under different types of land use ( in hectares rounded up to one decimal place)									
Power Supply for Domestic Use (ED)	Power Supply for Agricultural Use (EAG)	Power Supply for Commercial Use (EC)	Power Supply for All Uses (EA)	Name	Distance range code i.e. a for < 5 Kms, b for 5-10 Kms and c for 10+ kms .	Forests	Area under Non- agricultural Uses	Barren and Un-cultivable land	Permanent Pastures and Other Grazing Lands	Land Under Miscellaneous Tree Crops etc.	Culturable Waste Land	Location code no.		
98	99	100	101	102	103	104	105	106	107	108	109	3		
<b>Location Code:0139</b>														
			Un-inhabited			0	0	0	0	0	0	618606		
No	No	No	Yes	K.R.NAGARA	c	0	10	0	12.2	0	0	618607		
No	No	No	Yes	K.R.NAGARA	c	0	45.9	0	0	0	0	618608		
No	No	No	Yes	K.R.NAGARA	c	0	22.5	0	10.6	0	0	618609		
No	No	No	Yes	K.R.NAGARA	c	0	51.6	0	0	0	0	618610		
			Un-inhabited			0	0	0	0	0	0	618611		
No	No	No	Yes	K.R.NAGARA	c	0	38.8	0	0	0	0	618612		
No	No	No	Yes	K.R.NAGARA	c	0	51.1	0	0	0	0	618613		
No	No	No	Yes	K.R.NAGARA	c	0	32.3	0	0	0	0	618614		
No	No	No	Yes	K.R.NAGARA	c	0	91.8	0	0	0	0.2	618615		
No	No	No	Yes	K.R.NAGARA	c	0	40	0	0	0	0	618616		
No	No	No	Yes	K.R.NAGARA	c	0	84.7	0	0	0	0	618617		
No	No	No	Yes	K.R.NAGARA	c	0	122.2	0	42.1	0	0.5	618618		
No	No	No	Yes	K.R.NAGARA	c	0	27.6	0	0	0	0	618619		
No	No	No	Yes	K.R.NAGARA	c	0	40.8	0	0	0	0	618620		
No	No	No	Yes	K.R.NAGARA	c	0	10.3	0	0	0	0	618621		
No	No	No	Yes	K.R.NAGARA	c	0	11.7	0	0.4	0	0	618622		
No	No	No	Yes	K.R.NAGARA	c	0	39.8	0	0	0	0	618623		
No	No	No	Yes	K.R.NAGARA	c	0	31.1	0	1	0	0	618624		
No	No	No	Yes	K.R.NAGARA	c	0	143	0	276.5	0	0	618625		
No	No	No	Yes	K.R.NAGARA	c	0	132.3	0	63.7	0	0	618626		
No	No	No	Yes	K.R.NAGARA	c	0	15.6	0	0	0	0	618627		
No	No	No	Yes	K.R.NAGARA	c	0	23.3	0	76.9	0	0	618628		
No	No	No	Yes	K.R.NAGARA	c	0	90.9	0	0	0	0	618629		
No	No	No	Yes	K.R.NAGARA	c	0	37.1	0	0.5	0	0	618630		

Sl.no	Name of the village	Location code no.	Land Use					Area irrigated by source (in hectare).				
			Area under different types of land use ( in hectares rounded up to one decimal place)					Canals ( C )	Wells/Tube-wells(W/TW)	Tanks/Lakes(T/L)	Water Falls(WF)	Others(O)
			Fallow lands other than current fallows	Current Fallows	Net Area Sown	Total Irrigated Land Area	Total Un-irrigated Land Area					
1	2	3	110	111	112	113	114	115	116	117	118	119
<b>Name of CD Block:-Krishnarajanagara</b>												
101	Kolurhantha	618606	0	0	0	0	0	0	0	0	0	0
102	Kaggala	618607	0	0	33.6	0	33.6	0	0	0	0	0
103	Nadappanahalli	618608	0	2.7	369.6	7.3	362.3	0	7.3	0	0	0
104	Dammanahalli	618609	0	1.2	146.5	7.9	138.6	4.3	3.6	0	0	0
105	Hadya	618610	0	2	244.1	23.6	220.4	8.7	15	0	0	0
106	Hadyahantha	618611	0	0	0	0	0	0	0	0	0	0
107	Sakkare	618612	0	0	83.9	0	83.9	0	0	0	0	0
108	Mayigowdanahalli	618613	0	3.1	305.2	51.1	254.1	43.8	7.3	0	0	0
109	Diddahalli	618614	0	0	159.5	68.8	90.6	63.8	5	0	0	0
110	Hosur	618615	0	0	194.9	156.7	38.2	140	16.7	0	0	0
111	Kuppehantha	618616	0	3.9	81.9	78.5	3.4	75.4	3.1	0	0	0
112	Sreeramapura	618617	0	4.1	295.9	141.5	154.4	127.2	14.3	0	0	0
113	Haleyuru	618618	0	4.1	713.1	243.8	469.3	202.6	41.3	0	0	0
114	Ankanahalli	618619	0	2.2	221.4	40.4	181	28.3	12.1	0	0	0
115	Gudduganahalli	618620	0	9	359.9	39	320.9	0	28.9	10.1	0	0
116	Somanahalli	618621	0	10.1	227.2	18.6	208.6	8.5	10.1	0	0	0
117	Benaganahalli	618622	0	4.1	211.7	17.8	193.9	2.5	15.3	0	0	0
118	Kogilur	618623	0	3.2	300.4	59.7	240.7	35.6	24.1	0	0	0
119	Chibukahalli	618624	0	0	224.7	21.4	203.3	9.3	12.1	0	0	0
120	Kuppe	618625	0	50	921.9	101.5	820.4	69.1	32.4	0	0	0
121	Kestur	618626	0	0	1132.1	246.3	885.8	228	18.3	0	0	0
122	Kancharakoppalu	618627	0	3.2	105.3	55	50.3	42.6	12.3	0	0	0
123	Malali	618628	0	3.5	341.2	15	326.2	11.8	3.2	0	0	0
124	Hosakote	618629	0	7.3	524.2	73.4	450.8	37	36.4	0	0	0
125	Nijaganahalli	618630	0	2.1	205.7	19.5	186.2	8.2	11.3	0	0	0

**Village Directory**  
**Land use( as in 2009)**

**Name of three most important commodities manufactured**

First	Second	Third	Name of the village	Location code no.
120	121	122	2	3
<b>Location Code:0139</b>				
	Un-inhabited		Kolurhantha	618606
-	-	-	Kaggala	618607
-	-	-	Nadappanahalli	618608
-	-	-	Dammanahalli	618609
-	-	-	Hadya	618610
	Un-inhabited		Hadyahantha	618611
-	-	-	Sakkare	618612
-	-	-	Mayigowdanahalli	618613
-	-	-	Diddahalli	618614
-	-	-	Hosur	618615
-	-	-	Kuppehantha	618616
-	-	-	Sreeramapura	618617
-	-	-	Haleyuru	618618
-	-	-	Ankanahalli	618619
-	-	-	Gudduganahalli	618620
-	-	-	Somanahalli	618621
-	-	-	Benaganahalli	618622
-	-	-	Kogilur	618623
-	-	-	Chibukahalli	618624
-	-	-	Kuppe	618625
-	-	-	Kestur	618626
-	-	-	Kanchagarakoppalu	618627
-	-	-	Malali	618628
-	-	-	Hosakote	618629
-	-	-	Nijaganahalli	618630

Number of educational amenities available. (If not available within the village, the distance range code viz; a for < 5 Kms, b for 5-10 Kms and c for 10+ kms of nearest place where facility is available is given).

Sl.no	Name of the village	Location code no.	Total area of the village ( in hectares rounded up to one decimal place)	Total population ( 2011 census )	Number of households (2011 census)	Pre-Primary school (PP)	Primary school (P)	Middle school (M)	Secondary School (S)	Senior Secondary school (SS)	Degree college of arts science & commerce (ASC)	Engineering college(EC)	Medical college (MC)	Management institute (MI)
1	2	3	4	5	6	7	8	9	10	11	12	13	14	15
<b>Name of CD Block:-Krishnarajanagara</b>														
126	Mavathur Hantha	618631	243.4	0	0									Un-inhabited
127	Byadarahalli Hantha	618632	465.7	0	0									Un-inhabited
128	Kappadihantha	618633	353.1	0	0									Un-inhabited
129	Chandagalhantha	618634	305.9	0	0									Un-inhabited
130	Venkatapura	618635	203.6	0	0									Un-inhabited
131	Buvanahalli	618636	363.3	224	44	a	1	a	a	a	b	c	c	c
132	Bachahalli	618637	154.9	90	20	b	b	a	a	a	b	c	c	c
133	Hebbal	618638	852.8	4973	1257	2	3	3	1	1	b	c	b	c
134	Hebbal Kaval	618639	27.4	0	0									Un-inhabited
135	Chandagal	618640	59.2	2788	724	b	1	1	1	b	b	c	c	c
136	Katnalhantha	618641	357.7	0	0									Un-inhabited
137	Katnal	618642	92.2	625	154	a	b	a	a	a	b	c	c	c
138	Cheernahalli	618643	325	2466	558	a	1	1	a	a	a	c	b	c
139	Beeranahalli	618644	192.4	835	208	a	1	1	a	a	a	c	c	c
140	Madhuvanahalli	618645	153.4	17	3	a	b	a	a	a	a	c	c	c
141	Byadarahalli	618646	662.9	3983	930	a	2	2	1	b	b	c	b	c
142	Siddapura	618647	422.3	2732	693	b	3	1	1	b	b	c	c	c
143	Gowdenahalli	618648	231.3	545	128	a	1	a	a	1	a	c	b	c
144	Mavathur	618649	674.4	1812	428	a	1	1	1	b	c	c	b	c
145	Ichanahalli	618650	318	579	130	b	1	1	1	b	c	c	c	c
146	Maragowdanahalli	618651	425.3	1705	403	b	1	1	a	1	c	c	b	c
147	Madahalli	618652	298.1	324	62	b	1	a	a	b	c	c	b	c
148	Huralikamena Halli	618653	233.9	26	6	a	b	a	a	b	b	c	b	c
149	Adaganahalli	618654	461.1	1328	318	a	2	1	a	a	a	c	c	c
150	Degganahalli	618655	662.5	1623	371	1	1	1	a	c	c	c	c	c
151	Kanugana Halli	618656	165.1	903	222	1	1	a	a	c	c	c	c	c
152	Thippur	618657	1268.5	3148	772	1	3	2	1	b	b	c	c	c
153	Chamalapura	618658	185	366	94	a	1	a	a	b	b	c	c	c

Number of educational amenities available. (If not available within the village , the distance range code viz; a for < 5 Kms, b for 5-10 Kms and c for 10+ kms of nearest place where facility is available is given).

Number of Medical Amenities available. (If not available within the village , the distance range code viz; a for < 5 Kms, b for 5-10 Kms and c for 10+ kms of nearest place where facility is available is given).

Polytechnic (Pt)	Vocational training school /ITI	Non-formal training centre (NFTC)	Special school for disabled (SSD)	Others (specify)	Community health centre (CHC)	Primary health centre (PHC)	Primary health sub centre (PHS)	Maternity and child welfare centre (MCW)	T.B. clinic (TBC)	Hospital-allopathic (HA)	Hospital-alternative medicine (HO)	Dispensary (D)	Veterinary hospital (VH)	Mobile health clinic(MHC)	Family welfare centre (FWC)	Location code no.
16	17	18	19	20	21	22	23	24	25	26	27	28	29	30	31	3

Location Code:0139

				Un-inhabited												618631
				Un-inhabited												618632
				Un-inhabited												618633
				Un-inhabited												618634
				Un-inhabited												618635
b	b	b	c	b	b	b	a	b	b	b	b	b	b	c	a	618636
b	b	b	c	b	b	b	a	b	b	b	c	b	a	c	a	618637
b	b	b	c	b	b	1	1	1	1	b	b	b	1	c	1	618638
				Un-inhabited												618639
b	b	b	c	b	b	b	1	b	b	b	b	b	b	c	1	618640
				Un-inhabited												618641
b	b	b	c	b	b	c	a	c	c	b	c	b	a	c	a	618642
a	a	a	c	a	a	a	a	a	a	a	a	a	a	a	a	618643
a	a	a	c	a	a	a	a	a	a	a	c	a	a	c	a	618644
a	a	a	c	a	a	c	a	c	c	a	c	a	a	c	a	618645
b	b	b	c	b	b	b	1	b	b	b	b	b	a	c	1	618646
b	b	b	c	b	b	b	1	b	b	b	b	b	b	b	1	618647
a	a	a	c	a	a	a	1	a	a	a	b	a	a	c	1	618648
c	c	c	c	c	c	a	1	a	a	c	b	a	a	c	1	618649
c	c	c	c	c	c	b	a	b	b	c	c	b	a	c	a	618650
c	c	c	c	c	c	a	b	a	a	c	c	a	b	c	b	618651
c	c	c	c	c	c	b	b	b	b	c	c	b	a	c	b	618652
b	b	b	c	b	b	b	b	b	b	b	c	b	a	c	b	618653
a	a	a	c	c	a	a	a	a	a	a	c	a	a	a	a	618654
c	c	c	c	c	c	c	1	c	c	c	c	c	a	c	1	618655
c	c	c	c	c	c	c	a	c	c	c	c	c	a	c	a	618656
b	b	b	c	b	b	1	1	1	1	b	b	b	1	c	1	618657
b	b	b	c	b	b	b	a	b	b	b	b	b	a	c	a	618658

Sl.no	Name of the village	Location code no.	Number of Non-Government Medical Amenities available.							Availability of drinking water - (Yes / No)			
			Charitable non Govt. hospital/Nursing home.	Medical practitioner with MBBS Degree	Medical practitioner with other degree	Medical practitioner with no degree	Traditional practitioner and faith healer .	Medicine Shop	Others	Tap water (Treated/Untreated)	Well water (Covered / Uncovered well)	Hand Pump	Tube wells / Bore well
1	2	3	32	33	34	35	36	37	38	39	40	41	42
<b>Name of CD Block:-Krishnarajanagara</b>													
126	Mavathur Hantha	618631									Un-inhabited		
127	Byadarahalli Hantha	618632									Un-inhabited		
128	Kappadihantha	618633									Un-inhabited		
129	Chandagalhantha	618634									Un-inhabited		
130	Venkatapura	618635									Un-inhabited		
131	Buvanahalli	618636	0	0	0	0	0	0	0	Yes	Yes	Yes	Yes
132	Bachahalli	618637	0	0	0	0	0	0	0	No	No	Yes	Yes
133	Hebbal	618638	0	1	0	0	0	1	0	Yes	Yes	Yes	Yes
134	Hebbal Kaval	618639									Un-inhabited		
135	Chandagal	618640	0	0	0	0	0	0	0	Yes	Yes	Yes	Yes
136	Katnalhantha	618641									Un-inhabited		
137	Katnal	618642	0	0	0	0	0	0	0	Yes	Yes	Yes	No
138	Cheernahalli	618643	0	0	1	0	0	0	0	Yes	Yes	Yes	Yes
139	Beeranahalli	618644	0	0	0	0	0	0	0	Yes	Yes	Yes	Yes
140	Madhuvanahalli	618645	0	0	0	0	0	0	0	No	No	No	No
141	Byadarahalli	618646	0	0	0	0	0	0	0	Yes	Yes	Yes	Yes
142	Siddapura	618647	0	0	0	0	0	0	0	Yes	Yes	Yes	Yes
143	Gowdenahalli	618648	0	0	0	0	0	0	0	Yes	Yes	Yes	Yes
144	Mavathur	618649	0	0	0	0	0	0	0	Yes	Yes	Yes	Yes
145	Ichanahalli	618650	0	0	0	0	0	0	0	Yes	Yes	Yes	Yes
146	Maragowdanahalli	618651	0	0	1	0	0	0	0	Yes	Yes	Yes	Yes
147	Madahalli	618652	0	0	0	0	0	0	0	Yes	Yes	Yes	Yes
148	Huralikamena Halli	618653	0	0	0	0	0	0	0	No	No	No	No
149	Adaganahalli	618654	0	0	1	0	0	0	0	Yes	Yes	Yes	Yes
150	Degganahalli	618655	0	0	0	0	0	0	0	Yes	Yes	Yes	Yes
151	Kanugana Halli	618656	0	0	0	0	0	0	0	Yes	Yes	Yes	Yes
152	Thippur	618657	0	0	0	0	0	0	0	Yes	Yes	Yes	Yes
153	Chamalapura	618658	0	0	0	0	0	0	0	Yes	Yes	Yes	Yes



**Village Directory**  
**Land use( as in 2009)**

Availability of drinking water - (Yes / No)			Availability of toilet & others (Yes / No)					Communication and transport facilities (If amenities available code -Yes is given except for Village Pin Code ,If not available within the village , the distance range code viz; a for < 5 Kms, b for 5-10 Kms and c for 10+ kms of nearest place where facility is available is given).							
Spring	River / Canal	Tank / Pond / Lake	Others	Community toilet including bath.	Community toilet excluding bath.	Rural sanitary mart or sanitary hardware outlet available near the village.	Community bio- gas or recycle of waste for productive use.	Post office(PO)	Sub post office (SPO)	Post & Telegraph office (P&TO)	Village Pin Code	Telephones (Land lines)	Public call office (PCO)	Mobile phone coverage	Location code no.
43	44	45	46	47	48	49	50	51	52	53	54	55	56	57	3
<b>Location Code:0139</b>															
							Un-inhabited								618631
							Un-inhabited								618632
							Un-inhabited								618633
							Un-inhabited								618634
							Un-inhabited								618635
No	Yes	No	No	No	No	No	No	b	a	b	571617	Yes	a	Yes	618636
No	Yes	No	No	No	No	No	No	b	b	b	571604	Yes	a	a	618637
No	Yes	No	No	No	Yes	No	No	b	Yes	Yes	571602	Yes	Yes	Yes	618638
							Un-inhabited								618639
No	Yes	No	No	No	No	No	No	b	Yes	Yes	571602	Yes	Yes	Yes	618640
							Un-inhabited								618641
No	Yes	No	No	No	No	No	No	b	b	c	571602	Yes	a	a	618642
Yes	Yes	Yes	No	No	No	No	No	a	a	a	571602	Yes	Yes	Yes	618643
No	Yes	No	No	No	No	No	No	a	a	a	571415	Yes	a	a	618644
No	No	Yes	Yes	No	No	No	No	a	b	c	571602	Yes	a	a	618645
No	Yes	Yes	No	No	No	No	No	b	Yes	Yes	571602	Yes	Yes	Yes	618646
No	Yes	Yes	No	No	No	No	No	b	Yes	Yes	571602	Yes	Yes	Yes	618647
No	Yes	Yes	No	No	No	No	No	a	Yes	Yes	571602	Yes	Yes	Yes	618648
No	Yes	Yes	No	No	Yes	No	No	b	Yes	Yes	571602	Yes	Yes	Yes	618649
No	No	No	Yes	No	No	No	No	c	b	c	571602	Yes	Yes	Yes	618650
No	Yes	Yes	No	No	No	No	No	c	a	c	571601	Yes	Yes	Yes	618651
No	Yes	Yes	No	No	No	No	No	c	a	c	571602	Yes	a	Yes	618652
No	Yes	No	No	No	No	No	No	b	b	b	571602	b	b	Yes	618653
No	No	No	No	No	No	No	No	a	a	c	571602	Yes	a	Yes	618654
No	Yes	No	No	No	Yes	No	No	c	a	c	571602	Yes	Yes	Yes	618655
No	Yes	No	No	No	Yes	No	No	c	a	c	571602	Yes	Yes	Yes	618656
No	Yes	No	No	No	Yes	No	No	b	Yes	Yes	571602	Yes	Yes	Yes	618657
No	Yes	No	No	No	Yes	No	No	b	a	b	571602	Yes	Yes	Yes	618658

Communication and transport facilities (If amenities available code - Yes is given except for Village Pin Code ,If not available within the village , the distance range code viz; a for < 5 Kms, b for 5-10 Kms and c for 10+ kms of nearest place where facility is available is given).

Sl.no	Name of the village	Location code no.	Internet cafes/ Common service centre (CSC)	Private courier facility	Bus service (Public & Private)	Railway stations	Auto/Modified Autos	Taxis and Vans	Tractors	Cycle-pulled rickshaws(Manual & Machine driven)	Carts driven by animals	Sea /River ferry service
1	2	3	58	59	60	61	62	63	64	65	66	67
<b>Name of CD Block:-Krishnarajanagara</b>												
126	Mavathur Hantha	618631										Un-inhabited
127	Byadarahalli Hantha	618632										Un-inhabited
128	Kappadihantha	618633										Un-inhabited
129	Chandagalhantha	618634										Un-inhabited
130	Venkatapura	618635										Un-inhabited
131	Buvanahalli	618636	b	b	Yes	b	Yes	b	b	b	Yes	c
132	Bachahalli	618637	b	b	Yes	c	b	b	a	b	b	c
133	Hebbal	618638	b	b	Yes	b	Yes	Yes	b	b	b	c
134	Hebbal Kaval	618639										Un-inhabited
135	Chandagal	618640	b	b	Yes	b	Yes	Yes	Yes	b	Yes	c
136	Katnalhantha	618641										Un-inhabited
137	Katnal	618642	b	b	Yes	b	b	b	a	b	a	c
138	Cheernahalli	618643	a	a	Yes	a	Yes	a	Yes	a	Yes	c
139	Beeranahalli	618644	a	a	Yes	a	a	a	a	a	Yes	c
140	Madhuvanahalli	618645	a	a	Yes	b	b	a	b	a	a	c
141	Byadarahalli	618646	b	b	Yes	b	Yes	Yes	b	b	Yes	c
142	Siddapura	618647	b	b	Yes	b	Yes	b	b	b	Yes	c
143	Gowdenahalli	618648	a	a	Yes	b	Yes	Yes	b	Yes	b	c
144	Mavathur	618649	c	c	Yes	b	Yes	Yes	b	Yes	b	c
145	Ichanahalli	618650	c	c	Yes	Yes	Yes	Yes	c	Yes	Yes	c
146	Maragowdanahalli	618651	c	c	Yes	c	Yes	Yes	b	c	Yes	c
147	Madahalli	618652	c	c	Yes	c	Yes	Yes	c	c	b	c
148	Huralikamena Halli	618653	b	b	Yes	b	Yes	b	Yes	b	Yes	c
149	Adaganahalli	618654	a	a	Yes	a	Yes	a	a	a	Yes	c
150	Degganahalli	618655	c	c	Yes	c	b	c	c	c	b	c
151	Kanugana Halli	618656	c	c	Yes	c	Yes	c	c	c	b	c
152	Thippur	618657	b	Yes	Yes	b	b	b	Yes	b	b	c
153	Chamalapura	618658	b	b	Yes	b	b	b	b	b	b	c

**Village Directory**

**Land use( as in 2009)**

**Village connected to highways,village roads, banks & credit societies (If amenities available code -Yes is given, If not available within the village , the distance range code viz; a for < 5 Kms, b for 5-10 Kms and c for 10+ kms of nearest place where facility is available is given).**

**Availability of miscellaneous facilities (If amenities available code -Yes is given, If not available within the village , the distance range code viz; a for < 5 Kms, b for 5-10 Kms and c for 10+ kms of nearest place where facility is available is given).**

Connected to national highway(NH)	Connected to state highway(SH)	Connected to major district road (MDR)	Connected to others district road	Pucca roads	Kutchcha roads	Water bounded macadam(WBM) roads	Navigable waterway (river/canal)(NW)	Footpaths (FP)	Commercial & Co-operative Banks	ATM	Agricultural Credit Societies	Self-Help Group (SHG)	Public distribution system (PDS) shop	Mandis / Regular market	Weekly Haat	Location code no.	
68	69	70	71	72	73	74	75	76	77	78	79	80	81	82	83	3	
																	<b>Location Code:0139</b>
							Un-inhabited										618631
							Un-inhabited										618632
							Un-inhabited										618633
							Un-inhabited										618634
							Un-inhabited										618635
c	Yes	b	b	Yes	Yes	Yes	Yes	Yes	a	b	b	Yes	a	b	b		618636
c	Yes	b	b	Yes	Yes	b	Yes	Yes	a	a	b	a	a	b	b		618637
c	Yes	Yes	Yes	Yes	Yes	b	Yes	Yes	Yes	b	Yes	Yes	Yes	Yes	Yes		618638
							Un-inhabited										618639
c	b	b	b	Yes	Yes	Yes	Yes	Yes	b	b	b	Yes	Yes	b	b		618640
							Un-inhabited										618641
c	b	b	b	b	a	b	Yes	Yes	b	b	b	Yes	a	b	b		618642
c	Yes	a	a	Yes	Yes	b	Yes	Yes	a	a	a	Yes	Yes	a	a		618643
c	a	a	a	Yes	Yes	b	Yes	Yes	a	a	a	Yes	a	a	a		618644
c	a	a	a	Yes	Yes	b	Yes	Yes	a	a	a	a	a	a	a		618645
c	b	Yes	Yes	Yes	Yes	Yes	Yes	Yes	Yes	b	Yes	Yes	Yes	b	b		618646
c	b	b	b	Yes	Yes	Yes	Yes	Yes	Yes	b	Yes	Yes	Yes	b	b		618647
c	a	a	a	Yes	Yes	b	Yes	Yes	a	a	a	Yes	a	a	b		618648
c	Yes	c	c	Yes	Yes	Yes	Yes	Yes	b	a	b	Yes	Yes	b	b		618649
c	c	c	c	Yes	Yes	Yes	Yes	Yes	a	b	b	Yes	a	c	b		618650
c	Yes	c	c	Yes	Yes	Yes	Yes	Yes	b	b	b	Yes	Yes	b	b		618651
c	Yes	c	c	Yes	Yes	Yes	Yes	Yes	b	b	b	Yes	a	b	b		618652
b	b	b	b	b	Yes	b	c	Yes	b	b	b	a	a	b	b		618653
c	a	a	a	Yes	Yes	a	Yes	Yes	a	a	a	Yes	Yes	a	a		618654
c	c	c	c	Yes	Yes	b	Yes	Yes	b	b	b	Yes	Yes	c	b		618655
c	c	c	c	Yes	Yes	b	Yes	Yes	b	b	c	Yes	a	c	b		618656
c	b	b	b	Yes	Yes	b	Yes	Yes	Yes	b	Yes	Yes	Yes	Yes	b		618657
c	b	b	b	Yes	Yes	b	Yes	Yes	b	b	b	Yes	a	b	b		618658

Availability of miscellaneous facilities (If amenities available code -Yes is given, If not available within the village , the distance range code viz; a for < 5 Kms, b for 5-10 Kms and c for 10+ kms of nearest place where facility is available is given).

Sl.no	Name of the village	Location code no.	Agricultural marketing society	Integrated Child Development Scheme (Nutritional Centres)	Anganwadi Centre (Nutritional Centres)	Others (Nutritional Centres)	ASHA (Accredited Social Health Activist)	Community centre with/without TV	Sports Field,	Sports Club / Recreation Centre	Cinema / Video Hall	Public Library	Public Reading Room	Newspaper Supply	Assembly Polling station	Birth & Death Registration Office
1	2	3	84	85	86	87	88	89	90	91	92	93	94	95	96	97
<b>Name of CD Block:-Krishnarajanagara</b>																
126	Mavathur Hantha	618631														Un-inhabited
127	Byadarahalli Hantha	618632														Un-inhabited
128	Kappadihantha	618633														Un-inhabited
129	Chandagalhantha	618634														Un-inhabited
130	Venkatapura	618635														Un-inhabited
131	Buvanahalli	618636	b	Yes	Yes	b	a	b	b	b	b	a	a	a	a	Yes
132	Bachahalli	618637	b	a	a	b	a	b	b	c	b	a	a	a	a	Yes
133	Hebbal	618638	b	Yes	Yes	b	Yes	Yes	Yes	b	b	Yes	Yes	Yes	Yes	Yes
134	Hebbal Kaval	618639														Un-inhabited
135	Chandagal	618640	b	Yes	Yes	b	Yes	Yes	Yes	b	b	Yes	Yes	Yes	Yes	Yes
136	Katnalhantha	618641														Un-inhabited
137	Katnal	618642	b	Yes	Yes	b	a	b	b	b	b	a	a	Yes	Yes	Yes
138	Cheernahalli	618643	a	Yes	Yes	a	Yes	a	a	a	a	Yes	Yes	Yes	Yes	Yes
139	Beeranahalli	618644	a	Yes	Yes	a	a	a	a	a	a	a	a	Yes	Yes	Yes
140	Madhuvanahalli	618645	a	a	a	a	a	a	a	b	a	a	a	a	a	Yes
141	Byadarahalli	618646	b	Yes	Yes	b	Yes	Yes	b	b	b	Yes	Yes	Yes	Yes	Yes
142	Siddapura	618647	b	Yes	Yes	b	Yes	Yes	b	c	b	Yes	Yes	Yes	Yes	Yes
143	Gowdenahalli	618648	a	Yes	Yes	a	a	a	b	b	a	a	a	a	Yes	Yes
144	Mavathur	618649	c	Yes	Yes	b	Yes	b	b	b	b	Yes	Yes	Yes	Yes	Yes
145	Ichanahalli	618650	c	Yes	Yes	b	a	c	b	c	c	a	a	a	Yes	Yes
146	Maragowdanahalli	618651	c	Yes	Yes	c	Yes	c	b	c	a	a	a	Yes	Yes	Yes
147	Madahalli	618652	c	Yes	Yes	c	a	c	b	c	c	a	a	a	a	Yes
148	Huralikamena Halli	618653	b	a	a	b	a	b	b	b	b	a	a	a	a	Yes
149	Adaganahalli	618654	a	Yes	Yes	a	Yes	a	a	a	a	a	a	Yes	Yes	Yes
150	Degganahalli	618655	c	Yes	Yes	c	Yes	c	b	c	c	a	a	Yes	Yes	Yes
151	Kanugana Halli	618656	c	Yes	Yes	c	Yes	c	b	c	c	a	a	Yes	Yes	Yes
152	Thippur	618657	b	Yes	Yes	b	Yes	Yes	b	b	b	Yes	Yes	Yes	Yes	Yes
153	Chamalapura	618658	b	Yes	Yes	b	a	b	b	b	b	a	a	Yes	a	Yes

**Village Directory**  
**Land use( as in 2009)**

Availability of electricity (Yes/No)				Land Use										
				Nearest Town	Area under different types of land use ( in hectares rounded up to one decimal place)									
Power Supply for Domestic Use (ED)	Power Supply for Agricultural Use (EAG)	Power Supply for Commercial Use (EC)	Power Supply for All Uses (EA)	Name	Distance range code i.e. a for < 5 Kms, b for 5-10 Kms and c for 10+ kms .	Forests	Area under Non- agricultural Uses	Barren and Un-cultivable land	Permanent Pastures and Other Grazing Lands	Land Under Miscellaneous Tree Crops etc.	Culturable Waste Land	Location code no.		
98	99	100	101	102	103	104	105	106	107	108	109	3		
<b>Location Code:0139</b>														
			Un-inhabited			0	0	0	0	0	0	618631		
			Un-inhabited			0	0	0	0	0	0	618632		
			Un-inhabited			0	0	0	0	0	0	618633		
			Un-inhabited			0	0	0	0	0	0	618634		
			Un-inhabited			0	0	0	0	0	0	618635		
No	No	No	Yes	K.R.NAGARA	b	0	43.1	0	0	0	0	618636		
No	No	No	Yes	K.R.NAGARA	b	0	20	0	0	0	0	618637		
No	No	No	Yes	K.R.NAGARA	b	0	101.6	0	0.9	0	0	618638		
			Un-inhabited			0	0	0	0	0	0	618639		
No	No	No	Yes	K.R.NAGARA	b	0	21.6	0	0	0	0	618640		
			Un-inhabited			0	0	0	0	0	0	618641		
No	No	No	Yes	K.R.NAGARA	b	0	12	0	0	0	0	618642		
No	No	No	Yes	K.R.NAGARA	a	0	9.3	0	0	0	0	618643		
No	No	No	Yes	K.R.NAGARA	a	0	25.8	0	0.4	0	0	618644		
No	No	No	Yes	K.R.NAGARA		0	4.5	0	26	0	0	618645		
No	No	No	Yes	K.R.NAGARA	b	0	46.6	0	6.7	0	0	618646		
No	No	No	Yes	K.R.NAGARA	b	0	59	0	15.1	0	10	618647		
No	No	No	Yes	K.R.NAGARA	a	0	31.2	0	20	0	10.1	618648		
No	No	No	Yes	K.R.NAGARA	c	92.7	68.5	0	27.6	0	0	618649		
No	No	No	Yes	K.R.NAGARA	c	0	33.6	0	90.8	0	0	618650		
No	No	No	Yes	K.R.NAGARA	c	0	31.4	0	99.6	0	0	618651		
No	No	No	Yes	K.R.NAGARA	c	15	48	0	35.8	0	0	618652		
No	No	No	Yes	K.R.NAGARA	b	0	20.9	0	8.9	0	0	618653		
No	No	No	Yes	K.R.NAGARA	a	0	68.3	0	1	0	0	618654		
No	No	No	Yes	K.R.NAGARA	c	0	409.2	0	0	0	0	618655		
No	No	No	Yes	K.R.NAGARA	c	0	72.3	0	0	0	0	618656		
No	No	No	Yes	K.R.NAGARA	b	0	773	0	10.2	0	0.2	618657		
No	No	No	Yes	K.R.NAGARA	b	0	88.8	0	0	0	0.2	618658		

Sl.no	Name of the village	Location code no.	Land Use					Area irrigated by source (in hectare).				
			Area under different types of land use ( in hectares rounded up to one decimal place)					Canals ( C )	Wells/Tube-wells(W/TW)	Tanks/Lakes(T/L)	Water Falls(WF)	Others(O)
			Fallow lands other than current fallows	Current Fallows	Net Area Sown	Total Irrigated Land Area	Total Un-irrigated Land Area					
1	2	3	110	111	112	113	114	115	116	117	118	119
<b>Name of CD Block:-Krishnarajanagara</b>												
126	Mavathur Hantha	618631	0	0	0	0	0	0	0	0	0	0
127	Byadarahalli Hantha	618632	0	0	0	0	0	0	0	0	0	0
128	Kappadihantha	618633	0	0	0	0	0	0	0	0	0	0
129	Chandagalhantha	618634	0	0	0	0	0	0	0	0	0	0
130	Venkatapura	618635	0	0	0	0	0	0	0	0	0	0
131	Buvanahalli	618636	2.4	186.2	131.6	3.1	128.5	3.1	0	0	0	0
132	Bachahalli	618637	0	4.1	130.8	81.1	49.6	68.9	12.2	0	0	0
133	Hebbal	618638	0	18.2	732.1	395.6	336.5	387	8.6	0	0	0
134	Hebbal Kaval	618639	0	0	0	0	0	0	0	0	0	0
135	Chandagal	618640	0	0	37.7	17.4	20.2	17.4	0	0	0	0
136	Katnalhantha	618641	0	0	0	0	0	0	0	0	0	0
137	Katnal	618642	0	0	80.2	74.4	5.8	74.4	0	0	0	0
138	Cheernahalli	618643	0	3.9	311.8	122.4	189.4	0	117.9	4.5	0	0
139	Beeranahalli	618644	0	2.2	164	71.7	92.3	59.5	12.2	0	0	0
140	Madhuvanahalli	618645	0	2.3	120.5	14.2	106.3	5.1	9.1	0	0	0
141	Byadarahalli	618646	0	40.1	569.6	44.9	524.6	30.7	14.2	0	0	0
142	Siddapura	618647	0	2.1	336.1	55.9	280.2	47.9	8	0	0	0
143	Gowdenahalli	618648	0	0	170	2.2	167.9	2.2	0	0	0	0
144	Mavathur	618649	0	0	485.6	15.7	469.9	5.4	10.3	0	0	0
145	Ichanahalli	618650	0	0	193.7	7.8	185.9	0	7.8	0	0	0
146	Maragowdanahalli	618651	0	0	294.3	4.5	289.8	2	2.5	0	0	0
147	Madahalli	618652	0	0	199.3	2.5	196.8	1.6	0.9	0	0	0
148	Huralikamena Halli	618653	0	0	204.1	0.2	203.8	0.1	0.1	0	0	0
149	Adaganahalli	618654	0	3.1	388.6	46.2	342.3	6.1	40.1	0	0	0
150	Degganahalli	618655	0	0	253.2	146.3	106.9	146.2	0	0	0	0
151	Kanugana Halli	618656	0	0	92.8	57.6	35.1	56.8	0.8	0	0	0
152	Thippur	618657	0	0	485.1	412.2	72.9	404.4	7.7	0	0	0
153	Chamalapura	618658	0	0	95.9	87.6	8.2	82.7	5	0	0	0

**Village Directory**  
**Land use( as in 2009)**

**Name of three most important commodities manufactured**

First	Second	Third	Name of the village	Location code no.
120	121	122	2	3
<b>Location Code:0139</b>				
	Un-inhabited		Mavathur Hantha	618631
	Un-inhabited		Byadarahalli Hantha	618632
	Un-inhabited		Kappadihantha	618633
	Un-inhabited		Chandagalhantha	618634
	Un-inhabited		Venkatapura	618635
-	-	-	Buvanahalli	618636
-	-	-	Bachahalli	618637
-	-	-	Hebbal	618638
	Un-inhabited		Hebbal Kaval	618639
-	-	-	Chandagal	618640
	Un-inhabited		Katnalhantha	618641
-	-	-	Katnal	618642
-	-	-	Cheernahalli	618643
-	-	-	Beeranahalli	618644
-	-	-	Madhuvanahalli	618645
-	-	-	Byadarahalli	618646
-	-	-	Siddapura	618647
-	-	-	Gowdenahalli	618648
-	-	-	Mavathur	618649
-	-	-	Ichanahalli	618650
-	-	-	Maragowdanahalli	618651
-	-	-	Madahalli	618652
-	-	-	Huralikamena Halli	618653
-	-	-	Adaganahalli	618654
-	-	-	Degganahalli	618655
-	-	-	Kanugana Halli	618656
-	-	-	Thippur	618657
-	-	-	Chamalapura	618658

Number of educational amenities available. (If not available within the village, the distance range code viz; a for < 5 Kms, b for 5-10 Kms and c for 10+ kms of nearest place where facility is available is given).

Sl.no	Name of the village	Location code no.	Total area of the village ( in hectares rounded up to one decimal place)	Total population ( 2011 census )	Number of households (2011 census)	Pre-Primary school (PP)	Primary school (P)	Middle school (M)	Secondary School (S)	Senior Secondary school (SS)	Degree college of arts science & commerce (ASC)	Engineering college(EC)	Medical college (MC)	Management institute (MI)
1	2	3	4	5	6	7	8	9	10	11	12	13	14	15
<b>Name of CD Block:-Krishnarajanagara</b>														
154	Bannikuppe	618659	274.1	0	0									Un-inhabited
155	Kamenahalli	618660	357.1	1324	296	b	2	1	a	a	b	c	b	c
156	Kaggere	618661	342.6	1477	378	1	1	1	1	b	b	c	c	c
157	Goragundi	618662	323.4	877	185	b	1	a	b	b	b	c	c	c
158	Yedathore	618663	99.4	0	0									Un-inhabited
159	Manuganahalli	618664	101	0	0									Un-inhabited
160	Mudalakoppalu	618665	192.8	549	149	a	1	a	a	a	a	c	c	c
161	Lalanahalli	618666	462.8	1240	315	a	1	1	a	a	a	c	c	a
162	Narayanapura	618667	332.5	1055	263	a	1	a	a	a	b	c	a	c
163	Sathigrama	618668	354.6	1615	383	b	1	1	a	a	b	c	c	c
164	Southanahalli	618669	347.1	542	136	a	1	1	a	a	b	c	b	c
165	Kallahalli	618670	582.3	2434	566	a	1	1	1	b	b	c	c	c
166	Mulepetlu	618671	382.9	903	214	1	1	a	b	b	b	c	c	c
167	Marchahalli	618672	208	977	233	b	1	1	b	b	b	c	c	c
168	Shivapura	618673	205	441	131	b	4	1	b	b	b	c	c	c
169	Lalamdevanahalli	618674	158.7	690	174	b	1	a	a	a	b	c	c	c
170	Basavarajapura	618675	260	1437	356	b	1	a	a	a	b	c	b	c
171	Hosahalli	618676	434.4	1723	441	a	1	1	b	b	b	c	b	c
172	Chowkahalli	618677	259.4	1301	322	a	1	a	a	a	a	c	a	c
173	Kantenahalli	618678	92.4	0	0									Un-inhabited
174	Kalenahalli	618679	499.4	2451	571	a	4	1	a	a	a	c	c	c
175	Arakere	618680	403.6	1454	350	a	1	1	a	a	a	c	c	c
176	Dornahalli	618681	279.8	2121	515	b	3	1	1	b	b	c	c	c
177	Basavapatna	618682	208.6	404	86	b	1	1	a	b	b	c	c	c
178	Hangaraboyanahalli	618683	93.2	548	122	b	1	1	a	b	b	c	c	c
179	Mallahalli	618684	97.1	0	0									Un-inhabited
<b>Block Total</b>			<b>59602.4</b>	<b>216852</b>	<b>51947</b>	<b>25</b>	<b>229</b>	<b>143</b>	<b>45</b>	<b>17</b>	<b>2</b>	<b>0</b>	<b>0</b>	<b>0</b>



Number of educational amenities available. (If not available within the village , the distance range code viz; a for < 5 Kms, b for 5-10 Kms and c for 10+ kms of nearest place where facility is available is given).

Number of Medical Amenities available. (If not available within the village , the distance range code viz; a for < 5 Kms, b for 5-10 Kms and c for 10+ kms of nearest place where facility is available is given).

Polytechnic (Pt)	Vocational training school /ITI	Non-formal training centre (NFTC)	Special school for disabled (SSD)	Others (specify)	Community health centre (CHC)	Primary health centre (PHC)	Primary health sub centre (PHS)	Maternity and child welfare centre (MCW)	T.B. clinic (TBC)	Hospital-allopathic (HA)	Hospital-alternative medicine (HO)	Dispensary (D)	Veterinary hospital (VH)	Mobile health clinic(MHC)	Family welfare centre (FWC)	Location code no.
16	17	18	19	20	21	22	23	24	25	26	27	28	29	30	31	3
Location Code:0139																
Un-inhabited																
																618659
b	b	b	c	b	b	b	b	b	b	b	b	b	a	c	b	618660
b	b	b	c	b	b	c	b	c	c	b	c	b	a	c	b	618661
b	b	b	c	b	b	b	b	b	b	b	c	b	b	c	b	618662
Un-inhabited																
Un-inhabited																
																618663
a	a	a	c	a	a	b	a	b	b	a	c	a	a	c	a	618664
b	b	b	c	b	b	b	a	b	b	a	a	a	a	a	a	618665
b	b	b	c	b	b	b	l	b	b	b	b	b	l	b	l	618666
b	b	b	c	b	b	b	b	b	b	b	b	b	a	b	b	618667
b	b	b	c	b	b	b	b	b	b	b	b	b	a	c	b	618668
b	b	b	c	b	b	b	l	b	b	b	b	b	a	c	l	618669
b	b	b	c	b	b	b	b	b	b	b	b	b	a	c	l	618670
b	b	b	c	b	b	b	b	b	b	b	b	b	a	b	b	618671
b	b	b	c	b	b	b	a	b	b	b	b	b	a	c	a	618672
b	b	b	c	b	b	b	b	b	b	b	c	b	a	c	b	618673
b	b	b	c	b	b	b	l	b	b	b	b	b	l	c	l	618674
b	b	b	c	b	b	a	l	a	a	b	b	b	b	c	l	618675
b	b	b	c	b	b	b	b	b	b	b	b	b	a	c	b	618676
a	a	a	c	a	a	a	l	a	a	a	a	a	a	c	l	618677
Un-inhabited																
																618678
a	a	a	c	a	a	a	l	a	a	a	c	a	a	a	l	618679
a	a	a	c	a	a	b	a	b	b	a	a	a	a	c	a	618680
b	b	b	c	c	b	c	a	c	c	b	b	b	l	c	a	618681
b	b	b	c	c	b	c	a	c	c	b	b	b	a	c	a	618682
b	b	b	c	c	b	c	a	c	c	b	b	b	a	c	a	618683
Un-inhabited																
																618684
1	3	0	0	1	1	13	57	13	13	0	0	4	23	0	57	

			Number of Non-Government Medical Amenities available.							Availability of drinking water - (Yes / No)			
Sl.no	Name of the village	Location code no.	Charitable non Govt. hospital/Nursing home.	Medical practitioner with MBBS Degree	Medical practitioner with other degree	Medical practitioner with no degree	Traditional practitioner and faith healer .	Medicine Shop	Others	Tap water (Treated/Untreated)	Well water (Covered / Uncovered well)	Hand Pump	Tube wells / Bore well
1	2	3	32	33	34	35	36	37	38	39	40	41	42
<b>Name of CD Block:-Krishnarajanagara</b>													
154	Bannikuppe	618659									Un-inhabited		
155	Kamenahalli	618660	0	0	1	0	0	0	0	Yes	Yes	Yes	Yes
156	Kaggere	618661	0	0	1	0	0	0	0	Yes	Yes	Yes	No
157	Goragundi	618662	0	0	0	0	0	0	0	Yes	Yes	Yes	No
158	Yedathore	618663									Un-inhabited		
159	Manuganahalli	618664									Un-inhabited		
160	Mudalakoppalu	618665	0	0	0	0	0	0	0	Yes	Yes	Yes	Yes
161	Lalanahalli	618666	0	0	1	0	0	0	0	Yes	Yes	Yes	Yes
162	Narayanapura	618667	0	0	0	0	0	0	0	Yes	Yes	Yes	Yes
163	Sathigrama	618668	0	1	0	0	0	0	0	Yes	Yes	Yes	Yes
164	Southanahalli	618669	0	0	0	0	0	0	0	Yes	Yes	Yes	Yes
165	Kallahalli	618670	0	0	0	0	0	0	0	Yes	Yes	Yes	Yes
166	Mulepetlu	618671	0	0	0	0	0	0	0	Yes	Yes	Yes	Yes
167	Marchahalli	618672	0	0	0	0	0	0	0	Yes	Yes	Yes	Yes
168	Shivapura	618673	0	0	0	0	0	0	0	Yes	Yes	Yes	No
169	Lalamdevanahalli	618674	0	0	0	0	0	0	0	Yes	Yes	Yes	Yes
170	Basavarajapura	618675	0	0	0	0	0	0	0	Yes	Yes	Yes	Yes
171	Hosahalli	618676	0	0	1	0	0	0	0	Yes	Yes	Yes	Yes
172	Chowkahalli	618677	0	0	0	0	0	0	0	Yes	Yes	Yes	Yes
173	Kantenahalli	618678									Un-inhabited		
174	Kalenahalli	618679	0	0	0	0	0	0	0	Yes	Yes	Yes	Yes
175	Arakere	618680	0	0	1	0	0	0	0	Yes	Yes	Yes	Yes
176	Dornahalli	618681	0	0	0	0	0	1	0	Yes	No	Yes	Yes
177	Basavapatna	618682	0	0	0	0	0	0	0	Yes	Yes	Yes	Yes
178	Hangaraboyanahalli	618683	0	0	0	0	0	0	0	Yes	No	Yes	Yes
179	Mallahalli	618684									Un-inhabited		
<b>Block Total</b>			<b>0</b>	<b>7</b>	<b>32</b>	<b>0</b>	<b>0</b>	<b>13</b>	<b>2</b>	<b>147</b>	<b>134</b>	<b>149</b>	<b>144</b>

**Village Directory**  
**Land use( as in 2009)**

Availability of drinking water - (Yes / No)				Availability of toilet & others (Yes / No)				Communication and transport facilities (If amenities available code -Yes is given except for Village Pin Code ,If not available within the village , the distance range code viz; a for < 5 Kms, b for 5-10 Kms and c for 10+ kms of nearest place where facility is available is given).								
Spring	River / Canal	Tank / Pond / Lake	Others	Community toilet including bath.	Community toilet excluding bath.	Rural sanitary mart or sanitary hardware outlet available near the village.	Community bio- gas or recycle of waste for productive use.	Post office(PO)	Sub post office (SPO)	Post & Telegraph office (P&TO)	Village Pin Code	Telephones (Land lines)	Public call office (PCO)	Mobile phone coverage	Location code no.	
43	44	45	46	47	48	49	50	51	52	53	54	55	56	57	3	
<b>Location Code:0139</b>																
Un-inhabited																
No	Yes	No	No	No	No	No	No	b	a	b	571602	Yes	Yes	Yes	618660	
Yes	Yes	No	No	No	No	No	No	Yes	a	Yes	571602	Yes	a	Yes	618661	
No	Yes	No	No	No	No	No	No	b	Yes	Yes	571602	Yes	Yes	Yes	618662	
Un-inhabited																
Un-inhabited																
No	Yes	No	No	No	No	No	No	a	a	a	571602	Yes	Yes	Yes	618665	
No	Yes	No	No	No	No	No	No	b	Yes	Yes	571602	Yes	Yes	Yes	618666	
No	Yes	No	No	No	No	No	Yes	b	a	a	571455	Yes	Yes	Yes	618667	
No	Yes	No	No	No	No	No	Yes	a	a	a	571602	Yes	Yes	Yes	618668	
No	Yes	No	No	No	Yes	No	No	b	Yes	Yes	571602	Yes	Yes	Yes	618669	
No	Yes	No	No	No	No	No	No	b	Yes	Yes	571602	Yes	Yes	Yes	618670	
No	Yes	No	No	No	Yes	No	No	b	Yes	Yes	571602	Yes	Yes	Yes	618671	
No	Yes	No	No	No	Yes	No	No	b	Yes	Yes	571602	Yes	Yes	Yes	618672	
No	Yes	No	No	No	No	No	No	Yes	b	Yes	571602	Yes	Yes	Yes	618673	
No	Yes	No	No	No	No	No	No	b	b	b	571602	Yes	Yes	Yes	618674	
No	Yes	No	No	No	No	No	No	b	Yes	Yes	571602	Yes	Yes	Yes	618675	
No	Yes	No	No	No	Yes	No	No	b	Yes	Yes	571602	Yes	Yes	Yes	618676	
No	Yes	Yes	No	No	No	No	No	a	a	a	571602	Yes	Yes	Yes	618677	
Un-inhabited																
Un-inhabited																
No	Yes	Yes	No	No	No	No	No	a	Yes	Yes	571602	Yes	Yes	Yes	618679	
No	Yes	No	No	No	No	No	No	a	a	a	571602	Yes	Yes	Yes	618680	
No	Yes	Yes	No	No	Yes	No	No	b	Yes	Yes	571602	Yes	Yes	Yes	618681	
No	Yes	Yes	No	No	Yes	No	No	b	a	b	571602	Yes	Yes	Yes	618682	
No	Yes	Yes	No	No	Yes	No	No	b	a	b	571602	Yes	Yes	Yes	618683	
Un-inhabited																
Un-inhabited																
<b>3</b>	<b>138</b>	<b>83</b>	<b>4</b>	<b>8</b>	<b>22</b>	<b>2</b>	<b>3</b>	<b>7</b>	<b>51</b>	<b>61</b>	<b>154</b>	<b>152</b>	<b>107</b>	<b>137</b>		

Communication and transport facilities (If amenities available code - Yes is given except for Village Pin Code ,If not available within the village , the distance range code viz; a for < 5 Kms, b for 5-10 Kms and c for 10+ kms of nearest place where facility is available is given).

Sl.no	Name of the village	Location code no.	Internet cafes/ Common service centre (CSC)	Private courier facility	Bus service (Public & Private)	Railway stations	Auto/Modified Autos	Taxis and Vans	Tractors	Cycle-pulled rickshaws(Manual & Machine driven)	Carts driven by animals	Sea /River ferry service
1	2	3	58	59	60	61	62	63	64	65	66	67
<b>Name of CD Block:-Krishnarajanagara</b>												
154	Bannikuppe	618659										Un-inhabited
155	Kamenahalli	618660	b	b	Yes	b	b	Yes	b	Yes	b	c
156	Kaggere	618661	b	b	Yes	b	Yes	b	b	b	b	c
157	Goragundi	618662	b	b	Yes	b	Yes	Yes	Yes	b	b	c
158	Yedathore	618663										Un-inhabited
159	Manuganahalli	618664										Un-inhabited
160	Mudalakoppalu	618665	a	a	Yes	Yes	a	a	a	a	a	c
161	Lalanahalli	618666	b	b	Yes	b	Yes	b	b	b	Yes	c
162	Narayanapura	618667	b	b	Yes	a	b	Yes	Yes	b	Yes	c
163	Sathigrama	618668	b	b	Yes	a	Yes	Yes	Yes	b	Yes	c
164	Southanahalli	618669	b	b	Yes	a	b	b	Yes	b	Yes	c
165	Kallahalli	618670	b	b	Yes	b	b	b	b	b	Yes	c
166	Mulepetlu	618671	b	b	Yes	a	b	b	b	b	b	c
167	Marchahalli	618672	b	b	Yes	a	b	b	b	b	b	c
168	Shivapura	618673	b	b	Yes	b	Yes	Yes	Yes	b	a	c
169	Lalamdevanahalli	618674	b	b	Yes	Yes	Yes	b	b	b	Yes	c
170	Basavarajapura	618675	b	b	Yes	a	Yes	b	Yes	b	Yes	c
171	Hosahalli	618676	b	b	Yes	b	Yes	b	b	b	Yes	c
172	Chowkahalli	618677	a	a	Yes	a	Yes	a	a	a	a	c
173	Kantenahalli	618678										Un-inhabited
174	Kalenahalli	618679	a	a	Yes	a	Yes	a	a	a	Yes	c
175	Arakere	618680	a	a	Yes	a	a	a	a	a	Yes	c
176	Dornahalli	618681	b	b	Yes	b	Yes	Yes	Yes	b	Yes	c
177	Basavapatna	618682	b	b	Yes	b	Yes	b	b	b	Yes	c
178	Hangaraboyanahalli	618683	b	b	Yes	a	Yes	b	b	b	Yes	c
179	Mallahalli	618684										Un-inhabited
<b>Block Total</b>			<b>4</b>	<b>2</b>	<b>153</b>	<b>13</b>	<b>110</b>	<b>72</b>	<b>56</b>	<b>11</b>	<b>124</b>	<b>0</b>

**Village Directory**  
**Land use( as in 2009)**

**Village connected to highways,village roads, banks & credit societies**  
**(If amenities available code -Yes is given, If not available within the**  
**village , the distance range code viz; a for < 5 Kms, b for 5-10 Kms**  
**and c for 10+ kms of nearest place where facility is available is given).**

**Availability of miscellaneous**  
**facilities (If amenities available**  
**code -Yes is given, If not available**  
**within the village , the distance**  
**range code viz; a for < 5 Kms, b**  
**for 5-10 Kms and c for 10+ kms**  
**of nearest place where facility is**  
**available is given).**

Connected to national highway(NH)	Connected to state highway(SH)	Connected to major district road (MDR)	Connected to others district road	Pucca roads	Kutchcha roads	Water bounded macadam(WBM) roads	Navigable waterway (river/canal)(NW)	Footpaths (FP)	Commercial & Co-operative Banks	ATM	Agricultural Credit Societies	Self-Help Group (SHG)	Public distribution system (PDS) shop	Mandis / Regular market	Weekly Haat	Location code no.
68	69	70	71	72	73	74	75	76	77	78	79	80	81	82	83	3
<b>Location Code:0139</b>																
							Un-inhabited									618659
c	b	b	b	Yes	Yes	Yes	Yes	Yes	b	b	b	Yes	Yes	b	b	618660
c	Yes	b	b	Yes	b	b	Yes	Yes	b	b	b	Yes	Yes	b	b	618661
c	Yes	Yes	Yes	Yes	Yes	b	Yes	Yes	b	b	b	Yes	a	b	b	618662
							Un-inhabited									618663
							Un-inhabited									618664
c	a	a	a	Yes	Yes	Yes	Yes	Yes	a	a	a	Yes	a	a	b	618665
c	b	b	b	Yes	Yes	Yes	Yes	Yes	a	b	a	Yes	Yes	b	b	618666
c	Yes	Yes	Yes	Yes	Yes	Yes	Yes	Yes	Yes	b	Yes	Yes	Yes	b	b	618667
c	Yes	Yes	Yes	Yes	Yes	b	Yes	Yes	a	b	b	Yes	Yes	b	b	618668
c	b	b	Yes	Yes	Yes	Yes	Yes	Yes	a	a	b	Yes	a	b	b	618669
c	b	b	Yes	Yes	Yes	Yes	Yes	Yes	b	b	b	Yes	Yes	b	b	618670
b	Yes	b	b	Yes	Yes	b	Yes	Yes	b	b	b	Yes	a	b	b	618671
c	b	b	b	Yes	Yes	Yes	Yes	Yes	b	b	b	Yes	a	b	b	618672
c	Yes	Yes	Yes	Yes	Yes	a	Yes	Yes	b	b	b	Yes	a	b	b	618673
c	b	b	b	Yes	Yes	Yes	Yes	Yes	b	b	b	Yes	a	b	b	618674
c	b	b	b	Yes	Yes	Yes	Yes	Yes	b	b	b	Yes	Yes	b	b	618675
c	b	b	b	Yes	Yes	Yes	Yes	Yes	Yes	b	Yes	Yes	Yes	b	b	618676
c	a	Yes	Yes	Yes	Yes	Yes	Yes	Yes	a	a	a	Yes	Yes	a	b	618677
							Un-inhabited									618678
c	a	a	a	Yes	Yes	Yes	Yes	Yes	a	a	a	Yes	Yes	a	b	618679
c	Yes	Yes	Yes	Yes	Yes	Yes	Yes	Yes	a	a	a	Yes	Yes	a	a	618680
c	Yes	Yes	Yes	Yes	Yes	Yes	Yes	Yes	b	b	a	Yes	Yes	b	b	618681
c	b	Yes	Yes	Yes	Yes	Yes	a	Yes	b	b	a	Yes	a	b	b	618682
c	b	Yes	Yes	Yes	Yes	Yes	a	Yes	a	b	a	Yes	a	b	b	618683
							Un-inhabited									618684
<b>1</b>	<b>70</b>	<b>43</b>	<b>54</b>	<b>148</b>	<b>149</b>	<b>121</b>	<b>91</b>	<b>154</b>	<b>22</b>	<b>3</b>	<b>20</b>	<b>146</b>	<b>74</b>	<b>9</b>	<b>9</b>	

Availability of miscellaneous facilities (If amenities available code -Yes is given, If not available within the village, the distance range code viz; a for < 5 Kms, b for 5-10 Kms and c for 10+ kms of nearest place where facility is available is given).

Sl.no	Name of the village	Location code no.	Agricultural marketing society	Integrated Child Development Scheme (Nutritional Centres)	Anganwadi Centre (Nutritional Centres)	Others (Nutritional Centres)	ASHA (Accredited Social Health Activist)	Community centre with/without TV	Sports Field,	Sports Club / Recreation Centre	Cinema / Video Hall	Public Library	Public Reading Room	Newspaper Supply	Assembly Polling station	Birth & Death Registration Office
1	2	3	84	85	86	87	88	89	90	91	92	93	94	95	96	97
<b>Name of CD Block:-Krishnarajanagara</b>																
154	Bannikuppe	618659					Un-inhabited									
155	Kamenahalli	618660	b	Yes	Yes	b	Yes	b	b	b	b	a	a	Yes	Yes	Yes
156	Kaggere	618661	b	Yes	Yes	b	Yes	b	b	b	b	a	a	Yes	Yes	Yes
157	Goragundi	618662	b	Yes	Yes	b	Yes	b	b	b	b	a	a	Yes	Yes	Yes
158	Yedathore	618663					Un-inhabited									
159	Manuganahalli	618664					Un-inhabited									
160	Mudalakoppalu	618665	a	Yes	Yes	a	a	a	a	b	a	a	a	Yes	Yes	Yes
161	Lalanahalli	618666	b	Yes	Yes	b	Yes	b	b	b	b	a	a	Yes	Yes	Yes
162	Narayanapura	618667	b	Yes	Yes	b	Yes	b	b	b	b	a	a	Yes	Yes	Yes
163	Sathigrama	618668	b	Yes	Yes	b	Yes	b	b	b	b	a	a	Yes	Yes	Yes
164	Southanahalli	618669	b	Yes	Yes	b	a	b	b	b	b	a	a	Yes	Yes	Yes
165	Kallahalli	618670	b	Yes	Yes	b	Yes	b	b	b	b	Yes	Yes	Yes	Yes	Yes
166	Mulepetlu	618671	b	Yes	Yes	b	Yes	a	b	b	b	a	a	Yes	Yes	Yes
167	Marchahalli	618672	b	Yes	Yes	b	Yes	b	b	b	b	a	a	Yes	Yes	Yes
168	Shivapura	618673	b	Yes	Yes	b	a	b	b	b	b	a	a	Yes	Yes	Yes
169	Lalamdevanahalli	618674	b	Yes	Yes	b	a	b	b	b	b	a	a	Yes	Yes	Yes
170	Basavarajapura	618675	b	Yes	Yes	b	Yes	b	b	b	b	a	a	Yes	Yes	Yes
171	Hosahalli	618676	b	Yes	Yes	b	Yes	b	b	b	b	a	a	Yes	Yes	Yes
172	Chowkahalli	618677	a	Yes	Yes	a	Yes	a	a	b	a	a	a	Yes	Yes	Yes
173	Kantenahalli	618678					Un-inhabited									
174	Kalenahalli	618679	a	Yes	Yes	a	Yes	a	a	b	a	Yes	Yes	Yes	Yes	Yes
175	Arakere	618680	a	Yes	Yes	a	Yes	a	a	a	a	a	a	Yes	Yes	Yes
176	Dornahalli	618681	b	Yes	Yes	b	Yes	b	b	b	b	Yes	Yes	Yes	Yes	Yes
177	Basavapatna	618682	b	Yes	Yes	b	a	b	b	b	b	a	a	Yes	Yes	Yes
178	Hangaraboyanahalli	618683	b	Yes	Yes	b	a	b	b	b	b	a	a	Yes	Yes	Yes
179	Mallahalli	618684					Un-inhabited									
<b>Block Total</b>			<b>0</b>	<b>141</b>	<b>141</b>	<b>0</b>	<b>91</b>	<b>20</b>	<b>3</b>	<b>1</b>	<b>3</b>	<b>33</b>	<b>35</b>	<b>128</b>	<b>132</b>	<b>154</b>

**Village Directory**  
**Land use( as in 2009)**

Availability of electricity (Yes/No)				Land Use										
				Nearest Town	Area under different types of land use ( in hectares rounded up to one decimal place)									
Power Supply for Domestic Use (ED)	Power Supply for Agricultural Use (EAG)	Power Supply for Commercial Use (EC)	Power Supply for All Uses (EA)	Name	Distance range code i.e. a for < 5 Kms, b for 5-10 Kms and c for 10+ kms .	Forests	Area under Non- agricultural Uses	Barren and Un-cultivable land	Permanent Pastures and Other Grazing Lands	Land Under Miscellaneous Tree Crops etc.	Culturable Waste Land	Location code no.		
98	99	100	101	102	103	104	105	106	107	108	109	3		
<b>Location Code:0139</b>														
				Un-inhabited		0	0	0	0	0	0	618659		
No	No	No	Yes	K.R.NAGARA	b	0	124.3	0	22.8	0	0.4	618660		
No	No	No	Yes	KRISHNARAJANAG	b	0	22.7	0	0	0	35.2	618661		
No	No	No	Yes	KRISHNARAJANAG	b	0	62.2	0	0	0.4	47.9	618662		
				Un-inhabited		0	0	0	0	0	0	618663		
				Un-inhabited		0	0	0	0	0	0	618664		
No	No	No	Yes	K.R.NAGARA	a	0	8.2	0	8	0	0	618665		
No	No	No	Yes	K.R.NAGARA	b	0	24.8	0	0	0	0	618666		
No	No	No	Yes	K.R.NAGARA	b	0	4.6	36	0	0	0	618667		
No	No	No	Yes	K.R.NAGARA	b	0	51.4	0	3.3	0	0	618668		
No	No	No	Yes	K.R.NAGARA	b	168.9	0	3.4	0	0	0	618669		
No	No	No	Yes	K.R.NAGARA	b	0	471.1	0	0	0	0	618670		
No	No	No	Yes	K.R.NAGARA	b	0	258.4	0	0	0	0	618671		
No	No	No	Yes	K.R.NAGARA	b	0	14.7	0	0	0	0	618672		
No	No	No	Yes	KRISHNARAJANAG	b	0	2.1	0	0	0	14.2	618673		
No	No	No	Yes	K.R.NAGARA	b	0	17.3	0	0	0	0	618674		
No	No	No	Yes	K.R.NAGARA	b	0	32.6	0	0	0	0	618675		
No	No	No	Yes	K.R.NAGARA	b	0	140	0	0	0	0	618676		
No	No	No	Yes	K.R.NAGARA	a	0	21.7	0	0	0	0	618677		
				Un-inhabited		0	0	0	0	0	0	618678		
No	No	No	Yes	K.R.NAGARA	a	0	22.3	0	2.5	0	0	618679		
No	No	No	Yes	K.R.NAGARA	a	0	54.9	0	2.1	0	0	618680		
No	No	No	Yes	K.R.NAGARA	b	34	4.2	0	0	0	0	618681		
No	No	No	Yes	K.R.NAGARA	b	0	10.7	0	1.7	0	0	618682		
No	No	No	Yes	K.R.NAGARA	b	0	29.2	0	0	0	0	618683		
				Un-inhabited		0	0	0	0	0	0	618684		
<b>0</b>	<b>0</b>	<b>0</b>	<b>153</b>	<b>0</b>	<b>0</b>	<b>462.6</b>	<b>9062.6</b>	<b>329.1</b>	<b>2347.8</b>	<b>14.6</b>	<b>189.4</b>			

Sl.no	Name of the village	Location code no.	Land Use					Area irrigated by source (in hectare).				
			Fallow lands other than current fallows	Current Fallows	Net Area Sown	Total Irrigated Land Area	Total Un-irrigated Land Area	Canals ( C )	Wells/Tube-wells(W/TW)	Tanks/Lakes(T/L)	Water Falls(WF)	Others(O)
1	2	3	110	111	112	113	114	115	116	117	118	119
<b>Name of CD Block:-Krishnarajanagara</b>												
154	Bannikuppe	618659	0	0	0	0	0	0	0	0	0	0
155	Kamenahalli	618660	0	3.1	206.4	86.2	120.2	78.9	7.3	0	0	0
156	Kaggere	618661	0	0	284.7	212.5	72.2	212.5	0	0	0	0
157	Goragundi	618662	0	0	212.9	173	39.9	173	0	0	0	0
158	Yedathore	618663	0	0	0	0	0	0	0	0	0	0
159	Manuganahalli	618664	0	0	0	0	0	0	0	0	0	0
160	Mudalakoppalu	618665	0	1.3	175.2	139.5	35.7	136.4	3.1	0	0	0
161	Lalanahalli	618666	0	2	436	183	253	175.7	7.3	0	0	0
162	Narayanapura	618667	0	3.8	288.2	155.5	132.8	153	2.5	0	0	0
163	Sathigrama	618668	0	2.2	297.8	211.6	86.2	207.9	3.7	0	0	0
164	Southanahalli	618669	0	3.2	171.6	69.4	102.2	67.1	2.3	0	0	0
165	Kallahalli	618670	0	2.3	108.9	41.2	67.7	37.6	3.6	0	0	0
166	Mulepetlu	618671	0	6.1	118.3	68.1	50.2	67.6	0.4	0	0	0
167	Marchahalli	618672	0	4.9	188.4	156.7	31.7	156.3	0.4	0	0	0
168	Shivapura	618673	0	0	188.7	156.9	31.8	156.9	0	0	0	0
169	Lalamdevanahalli	618674	0	2.1	139.3	108.1	31.2	106.9	1.2	0	0	0
170	Basavarajapura	618675	0	1.1	226.3	119.4	107	114.5	4.8	0	0	0
171	Hosahalli	618676	0	2	292.3	276	16.3	265.9	10.1	0	0	0
172	Chowkahalli	618677	0	4.4	233.2	131.6	101.6	131.6	0	0	0	0
173	Kantenahalli	618678	0	0	0	0	0	0	0	0	0	0
174	Kalenahalli	618679	0	0	474.5	12.3	462.3	0	12.3	0	0	0
175	Arakere	618680	0	2.1	344.5	107.7	236.8	105.7	2	0	0	0
176	Dornahalli	618681	0	7.3	234.4	141.3	93.1	135.2	6.1	0	0	0
177	Basavapatna	618682	0	2.2	193.8	174.2	19.7	168.1	6.1	0	0	0
178	Hangaraboyanahalli	618683	0	1.2	62.7	61.2	1.6	59	2.2	0	0	0
179	Mallahalli	618684	0	0	0	0	0	0	0	0	0	0
<b>Block Total</b>			<b>18.9</b>	<b>716.3</b>	<b>40815.7</b>	<b>13171.7</b>	<b>27642.6</b>	<b>11439</b>	<b>1711.1</b>	<b>18.2</b>	<b>0.1</b>	



**Village Directory**  
**Land use( as in 2009)**

**Name of three most important commodities manufactured**

<b>First</b>	<b>Second</b>	<b>Third</b>	<b>Name of the village</b>	<b>Location code no.</b>
<b>120</b>	<b>121</b>	<b>122</b>	<b>2</b>	<b>3</b>
<b>Location Code:0139</b>				
	Un-inhabited		Bannikuppe	618659
-	-	-	Kamenahalli	618660
-	-	-	Kaggere	618661
-	-	-	Goragundi	618662
	Un-inhabited		Yedathore	618663
	Un-inhabited		Manuganahalli	618664
-	-	-	Mudalakoppalu	618665
-	-	-	Lalanahalli	618666
-	-	-	Narayanapura	618667
-	-	-	Sathigrama	618668
-	-	-	Southanahalli	618669
-	-	-	Kallahalli	618670
-	-	-	Mulepetlu	618671
-	-	-	Marchahalli	618672
-	-	-	Shivapura	618673
-	-	-	Lalamdevanahalli	618674
-	-	-	Basavarajapura	618675
-	-	-	Hosahalli	618676
-	-	-	Chowkahalli	618677
	Un-inhabited		Kantenahalli	618678
-	-	-	Kalenahalli	618679
-	-	-	Arakere	618680
-	-	-	Dornahalli	618681
-	-	-	Basavapatna	618682
-	-	-	Hangaraboyanahalli	618683
	Un-inhabited		Mallahalli	618684
-	-	-		

Number of educational amenities available. (If not available within the village, the distance range code viz; a for < 5 Kms, b for 5-10 Kms and c for 10+ kms of nearest place where facility is available is given).

Sl.no	Name of the village	Location code no.	Total area of the village ( in hectares rounded up to one decimal place)	Total population ( 2011 census )	Number of households (2011 census)	Pre-Primary school (PP)	Primary school (P)	Middle school (M)	Secondary School (S)	Senior Secondary school (SS)	Degree college of arts science & commerce (ASC)	Engineering college(EC)	Medical college (MC)	Management institute (MI)
1	2	3	4	5	6	7	8	9	10	11	12	13	14	15
Name of CD Block:-Mysore														
1	Ramanahalli	618685	403.9	0	0									Un-inhabited
2	Cholenahalli	618686	507.8	0	0									Un-inhabited
3	Yedahalli	618687	401.6	1310	313	b	1	1	a	c	c	c	c	c
4	Hosakote	618688	195	0	0									Un-inhabited
5	Kallinathapura	618689	178.5	0	0									Un-inhabited
6	Anandur	618690	1198.5	1632	395	b	2	2	b	b	c	c	a	c
7	Subramanyapura	618691	69.5	0	0									Un-inhabited
8	Undavadi	618692	361.7	776	187	a	1	1	a	c	c	c	c	c
9	Chikkanahalli	618693	493.6	1717	420	b	4	1	b	b	c	c	a	c
10	Kallurunaganahalli Kaval	618694	332.6	0	0									Un-inhabited
11	Kallurunaganahalli	618695	949.9	1784	447	b	1	1	1	c	c	c	c	c
12	S.Hemmanahalli	618696	144.9	1580	376	b	1	1	b	c	c	c	c	c
13	Amachawadi	618697	181	1667	377	b	1	1	b	c	c	c	a	c
14	Hunnavalli	618698	136.9	0	0									Un-inhabited
15	Yachegowdanahalli	618699	430	976	239	b	1	1	a	b	c	c	c	c
16	Dadadakallahalli	618700	461.9	1695	384	b	2	1	a	c	c	c	c	c
17	Gungralchatra	618701	484.4	1947	485	1	3	2	2	b	c	c	c	c
18	Yelachahalli	618702	462.4	735	161	b	1	a	b	b	c	c	c	c
19	Megalapura	618703	250.7	575	124	b	2	a	c	a	c	c	c	c
20	Mydanahalli	618704	551.2	1358	331	b	1	1	b	b	c	c	c	c
21	Karakanahalli	618705	428	1261	277	b	2	1	1	1	c	c	c	c
22	Rattanahalli	618706	630.6	1553	337	b	1	1	a	b	c	c	a	c
23	Belavadi	618707	719	6995	1832	1	2	2	1	c	c	c	c	c
24	Huyilalu	618708	782.6	2295	510	a	2	2	a	1	c	b	c	c
25	Nagawala	618709	925.7	3312	757	c	4	2	a	a	c	c	c	c

Number of educational amenities available. (If not available within the village , the distance range code viz; a for < 5 Kms, b for 5-10 Kms and c for 10+ kms of nearest place where facility is available is given).

Number of Medical Amenities available. (If not available within the village , the distance range code viz; a for < 5 Kms, b for 5-10 Kms and c for 10+ kms of nearest place where facility is available is given).

Polytechnic (Pt)	Vocational training school /ITI	Non-formal training centre (NFTC)	Special school for disabled (SSD)	Others (specify)	Community health centre (CHC)	Primary health centre (PHC)	Primary health sub centre (PHS)	Maternity and child welfare centre (MCW)	T.B. clinic (TBC)	Hospital-allopathic (HA)	Hospital-alternative medicine (HO)	Dispensary (D)	Veterinary hospital (VH)	Mobile health clinic(MHC)	Family welfare centre (FWC)	Location code no.
16	17	18	19	20	21	22	23	24	25	26	27	28	29	30	31	3
																Location Code:0140
					Un-inhabited											618685
					Un-inhabited											618686
c	c	c	c	c	c	c	b	c	c	c	c	c	c	c	b	618687
					Un-inhabited											618688
					Un-inhabited											618689
c	c	c	c	c	b	b	b	b	b	c	c	c	b	c	b	618690
					Un-inhabited											618691
c	c	c	c	c	c	a	b	a	a	c	c	a	b	c	b	618692
c	c	c	c	c	b	b	b	b	b	c	c	c	b	c	b	618693
					Un-inhabited											618694
c	c	c	c	c	c	c	l	c	c	c	c	l	l	c	l	618695
c	c	c	c	c	c	c	a	c	c	c	c	b	c	c	a	618696
c	c	c	c	c	a	a	b	a	a	c	c	c	b	c	b	618697
					Un-inhabited											618698
c	c	c	c	c	c	b	b	b	b	c	c	c	b	b	b	618699
c	c	c	c	c	c	a	a	a	a	c	c	c	a	c	a	618700
c	c	c	c	c	b	b	l	b	b	c	c	b	b	c	l	618701
c	c	c	c	c	b	b	b	b	b	c	c	b	b	c	b	618702
c	c	c	c	c	c	a	a	a	a	c	c	c	a	c	a	618703
c	c	c	c	c	c	b	b	b	b	c	c	c	b	c	b	618704
c	c	c	c	c	a	b	a	b	b	c	c	a	a	c	a	618705
c	c	c	c	c	c	b	b	b	b	c	c	c	b	c	b	618706
c	c	c	c	l	b	b	l	b	b	c	c	c	b	c	l	618707
c	c	c	c	c	a	a	a	a	a	c	c	b	a	a	a	618708
c	c	c	c	c	c	c	l	c	c	c	c	a	a	a	l	618709

			Number of Non-Government Medical Amenities available.							Availability of drinking water - (Yes / No)			
Sl.no	Name of the village	Location code no.	Charitable non Govt. hospital/Nursing home.	Medical practitioner with MBBS Degree	Medical practitioner with other degree	Medical practitioner with no degree	Traditional practitioner and faith healer .	Medicine Shop	Others	Tap water (Treated/Untreated)	Well water (Covered / Uncovered well)	Hand Pump	Tube wells / Bore well
1	2	3	32	33	34	35	36	37	38	39	40	41	42
<b>Name of CD Block:-Mysore</b>													
1	Ramanahalli	618685											Un-inhabited
2	Cholenahalli	618686											Un-inhabited
3	Yedahalli	618687	0	0	1	0	0	0	0	Yes	Yes	Yes	Yes
4	Hosakote	618688											Un-inhabited
5	Kallinathapura	618689											Un-inhabited
6	Anandur	618690	0	1	0	0	1	1	0	Yes	Yes	Yes	Yes
7	Subramanyapura	618691											Un-inhabited
8	Undavadi	618692	0	0	0	0	0	0	0	Yes	Yes	Yes	Yes
9	Chikkanahalli	618693	0	1	0	0	1	1	0	Yes	Yes	Yes	Yes
10	Kallurunaganahalli Kaval	618694											Un-inhabited
11	Kallurunaganahalli	618695	0	0	0	0	0	0	0	Yes	Yes	Yes	No
12	S.Hemmanahalli	618696	0	0	1	0	0	0	0	Yes	Yes	Yes	Yes
13	Amachawadi	618697	0	0	1	0	0	0	0	Yes	Yes	Yes	Yes
14	Hunnavalli	618698											Un-inhabited
15	Yachegowdanahalli	618699	0	0	0	0	0	0	0	Yes	Yes	Yes	Yes
16	Dadadakallahalli	618700	0	0	1	0	0	0	0	Yes	Yes	Yes	Yes
17	Gunralchatra	618701	0	0	0	0	0	0	0	Yes	No	Yes	Yes
18	Yelachahalli	618702	0	0	0	0	0	0	0	Yes	Yes	Yes	Yes
19	Megalapura	618703	0	0	0	0	0	0	1	Yes	Yes	Yes	Yes
20	Mydanahalli	618704	0	0	1	0	0	0	0	Yes	Yes	Yes	Yes
21	Karakanahalli	618705	0	0	1	0	0	0	0	Yes	Yes	Yes	Yes
22	Rattanahalli	618706	0	0	1	0	0	0	0	Yes	Yes	Yes	Yes
23	Belavadi	618707	0	1	0	0	1	0	0	Yes	Yes	Yes	Yes
24	Huyilalu	618708	0	0	1	0	0	0	0	Yes	Yes	Yes	Yes
25	Nagawala	618709	0	1	0	0	0	1	0	Yes	Yes	Yes	Yes

**Village Directory**  
**Land use( as in 2009)**

Availability of drinking water - (Yes / No)			Availability of toilet & others (Yes / No)				Communication and transport facilities (If amenities available code -Yes is given except for Village Pin Code ,If not available within the village , the distance range code viz; a for < 5 Kms, b for 5-10 Kms and c for 10+ kms of nearest place where facility is available is given).								
Spring	River / Canal	Tank / Pond / Lake	Others	Community toilet including bath.	Community toilet excluding bath.	Rural sanitary mart or sanitary hardware outlet available near the village.	Community bio- gas or recycle of waste for productive use.	Post office(PO)	Sub post office (SPO)	Post & Telegraph office (P&TO)	Village Pin Code	Telephones (Land lines)	Public call office (PCO)	Mobile phone coverage	Location code no.
43	44	45	46	47	48	49	50	51	52	53	54	55	56	57	3
<b>Location Code:0140</b>															
							Un-inhabited								618685
							Un-inhabited								618686
No	Yes	Yes	No	No	No	No	No	a	a	a	571130	Yes	b	Yes	618687
							Un-inhabited								618688
							Un-inhabited								618689
No	Yes	Yes	No	No	No	No	No	Yes	a	Yes	571130	Yes	b	Yes	618690
							Un-inhabited								618691
No	No	Yes	No	No	No	No	No	a	a	a	571130	Yes	a	Yes	618692
No	No	No	Yes	No	No	No	No	a	b	b	571130	Yes	b	Yes	618693
							Un-inhabited								618694
No	Yes	Yes	No	No	No	No	No	c	Yes	Yes	571130	Yes	Yes	Yes	618695
No	No	Yes	No	No	No	No	No	c	Yes	Yes	571130	Yes	b	Yes	618696
No	Yes	Yes	No	No	No	No	No	a	a	b	571130	Yes	b	Yes	618697
							Un-inhabited								618698
No	No	No	No	No	No	No	No	b	a	b	571130	Yes	Yes	Yes	618699
No	No	No	No	No	No	No	No	b	Yes	Yes	571130	Yes	Yes	Yes	618700
No	No	Yes	No	No	No	No	No	Yes	a	Yes	571130	Yes	b	Yes	618701
No	No	Yes	No	No	No	No	No	a	a	b	571130	Yes	Yes	Yes	618702
Yes	No	No	No	No	No	No	No	a	a	Yes	571130	Yes	b	Yes	618703
No	No	Yes	No	No	No	No	No	c	Yes	Yes	571130	Yes	b	Yes	618704
No	No	Yes	No	Yes	No	No	No	a	a	a	571130	Yes	a	Yes	618705
No	No	Yes	No	No	No	No	No	c	a	c	571130	Yes	Yes	Yes	618706
No	No	No	No	No	No	No	No	Yes	a	Yes	571018	Yes	b	Yes	618707
No	No	No	No	No	No	No	No	a	a	a	571130	Yes	a	Yes	618708
No	No	Yes	No	No	No	No	No	Yes	a	Yes	571130	Yes	a	Yes	618709

Communication and transport facilities (If amenities available code - Yes is given except for Village Pin Code ,If not available within the village , the distance range code viz; a for < 5 Kms, b for 5-10 Kms and c for 10+ kms of nearest place where facility is available is given).

Sl.no	Name of the village	Location code no.	Internet cafes/ Common service centre (CSC)	Private courier facility	Bus service (Public & Private)	Railway stations	Auto/Modified Autos	Taxis and Vans	Tractors	Cycle-pulled rickshaws(Manual & Machine driven)	Carts driven by animals	Sea /River ferry service
1	2	3	58	59	60	61	62	63	64	65	66	67
Name of CD Block:-Mysore												
1	Ramanahalli	618685										
2	Cholenahalli	618686										
3	Yedahalli	618687	c	c	Yes	c	Yes	Yes	Yes	c	Yes	c
4	Hosakote	618688										
5	Kallinathapura	618689										
6	Anandur	618690	c	c	Yes	b	Yes	Yes	Yes	c	Yes	c
7	Subramanyapura	618691										
8	Undavadi	618692	c	c	Yes	a	Yes	Yes	Yes	c	Yes	c
9	Chikkanahalli	618693	c	c	Yes	b	Yes	Yes	Yes	c	Yes	c
10	Kallurunaganahalli Kaval	618694										
11	Kallurunaganahalli	618695	c	c	Yes	c	Yes	Yes	Yes	c	Yes	c
12	S.Hemmanahalli	618696	c	c	Yes	c	Yes	Yes	Yes	c	Yes	c
13	Amachawadi	618697	c	c	Yes	Yes	Yes	Yes	Yes	c	Yes	c
14	Hunnavalli	618698										
15	Yachegowdanahalli	618699	c	c	Yes	c	b	c	Yes	c	Yes	c
16	Dadadakallahalli	618700	c	c	Yes	c	b	c	Yes	c	Yes	c
17	Gunralchatra	618701	c	c	Yes	a	Yes	Yes	Yes	c	Yes	c
18	Yelachahalli	618702	c	c	Yes	c	Yes	Yes	Yes	c	Yes	c
19	Megalapura	618703	c	c	Yes	c	Yes	Yes	a	Yes	Yes	c
20	Mydanahalli	618704	c	c	Yes	c	Yes	Yes	Yes	c	Yes	c
21	Karakanahalli	618705	c	c	Yes	c	Yes	Yes	Yes	Yes	Yes	c
22	Rattanahalli	618706	c	c	Yes	c	b	c	Yes	c	Yes	c
23	Belavadi	618707	c	c	Yes	c	Yes	Yes	Yes	c	Yes	c
24	Huyilalu	618708	c	c	Yes	c	Yes	Yes	Yes	c	Yes	c
25	Nagawala	618709	c	c	Yes	c	Yes	Yes	Yes	c	Yes	c

**Village Directory**

**Land use( as in 2009)**

Village connected to highways,village roads, banks & credit societies  
(If amenities available code -Yes is given, If not available within the village , the distance range code viz; a for < 5 Kms, b for 5-10 Kms and c for 10+ kms of nearest place where facility is available is given).

Availability of miscellaneous facilities (If amenities available code -Yes is given, If not available within the village , the distance range code viz; a for < 5 Kms, b for 5-10 Kms and c for 10+ kms of nearest place where facility is available is given).

68	69	70	71	72	73	74	75	76	77	78	79	80	81	82	83	3
Connected to national highway(NH)	Connected to state highway(SH)	Connected to major district road (MDR)	Connected to others district road	Pucca roads	Kutchcha roads	Water bounded macadam(WBM) roads	Navigable waterway (river/canal)(NW)	Footpaths (FP)	Commercial & Co-operative Banks	ATM	Agricultural Credit Societies	Self-Help Group (SHG)	Public distribution system (PDS) shop	Mandis / Regular market	Weekly Haat	Location code no.
							Un-inhabited									618685
							Un-inhabited									618686
c	c	c	c	Yes	Yes	Yes	Yes	Yes	b	b	b	Yes	Yes	c	b	618687
							Un-inhabited									618688
							Un-inhabited									618689
c	c	Yes	Yes	Yes	Yes	Yes	a	Yes	b	b	b	Yes	Yes	b	b	618690
							Un-inhabited									618691
c	c	c	c	Yes	Yes	Yes	a	Yes	a	b	a	Yes	a	a	a	618692
c	c	c	c	Yes	Yes	Yes	c	Yes	b	b	a	Yes	Yes	b	b	618693
							Un-inhabited									618694
c	Yes	c	Yes	Yes	Yes	Yes	c	Yes	b	b	b	Yes	Yes	b	b	618695
c	Yes	c	c	Yes	Yes	Yes	c	Yes	b	b	b	Yes	Yes	b	b	618696
c	Yes	c	c	Yes	Yes	Yes	Yes	Yes	b	b	b	Yes	Yes	a	b	618697
							Un-inhabited									618698
c	c	c	c	Yes	Yes	Yes	c	Yes	b	b	b	Yes	a	b	b	618699
c	c	c	c	Yes	Yes	b	c	Yes	b	b	Yes	Yes	Yes	b	b	618700
c	Yes	c	c	Yes	Yes	Yes	c	Yes	b	b	b	Yes	Yes	b	b	618701
c	Yes	c	c	Yes	Yes	Yes	Yes	Yes	b	b	b	Yes	a	b	b	618702
Yes	c	Yes	Yes	Yes	Yes	Yes	b	Yes	a	b	b	Yes	a	b	b	618703
c	c	c	c	Yes	Yes	Yes	b	Yes	b	b	b	Yes	Yes	b	b	618704
c	Yes	c	c	Yes	Yes	Yes	b	Yes	b	b	Yes	Yes	Yes	b	b	618705
c	c	c	c	Yes	Yes	b	c	Yes	b	b	b	Yes	Yes	b	b	618706
c	Yes	c	c	Yes	Yes	b	c	Yes	Yes	b	Yes	Yes	Yes	Yes	Yes	618707
c	c	c	c	Yes	Yes	Yes	c	Yes	a	a	a	Yes	Yes	a	a	618708
c	Yes	Yes	c	Yes	Yes	Yes	c	Yes	a	a	a	Yes	Yes	a	a	618709

Location Code:0140

Availability of miscellaneous facilities (If amenities available code -Yes is given, If not available within the village, the distance range code viz; a for < 5 Kms, b for 5-10 Kms and c for 10+ kms of nearest place where facility is available is given).

Sl.no	Name of the village	Location code no.	Agricultural marketing society	Integrated Child Development Scheme (Nutritional Centres)	Anganwadi Centre (Nutritional Centres)	Others (Nutritional Centres)	ASHA (Accredited Social Health Activist)	Community centre with/without TV	Sports Field,	Sports Club / Recreation Centre	Cinema / Video Hall	Public Library	Public Reading Room	Newspaper Supply	Assembly Polling station	Birth & Death Registration Office
1	2	3	84	85	86	87	88	89	90	91	92	93	94	95	96	97
<b>Name of CD Block:-Mysore</b>																
1	Ramanahalli	618685					Un-inhabited									
2	Cholenahalli	618686					Un-inhabited									
3	Yedahalli	618687	c	Yes	Yes	b	Yes	b	b	c	c	a	a	Yes	Yes	Yes
4	Hosakote	618688					Un-inhabited									
5	Kallinathapura	618689					Un-inhabited									
6	Anandur	618690	c	Yes	Yes	b	Yes	b	b	c	c	Yes	Yes	Yes	Yes	Yes
7	Subramanyapura	618691					Un-inhabited									
8	Undavadi	618692	c	Yes	Yes	b	a	b	b	c	a	a	a	Yes	Yes	Yes
9	Chikkanahalli	618693	c	Yes	Yes	b	Yes	b	b	c	a	a	a	Yes	Yes	Yes
10	Kallurunaganahalli Kaval	618694					Un-inhabited									
11	Kallurunaganahalli	618695	c	Yes	Yes	b	Yes	b	b	c	a	a	a	Yes	Yes	Yes
12	S.Hemmanahalli	618696	c	Yes	Yes	b	Yes	b	b	c	a	a	a	Yes	Yes	Yes
13	Amachawadi	618697	c	Yes	Yes	b	Yes	b	b	c	a	a	a	Yes	Yes	Yes
14	Hunnavalli	618698					Un-inhabited									
15	Yachegowdanahalli	618699	c	Yes	Yes	b	a	a	b	c	a	a	a	Yes	Yes	Yes
16	Dadadakallahalli	618700	c	Yes	Yes	b	Yes	a	b	c	a	a	a	Yes	Yes	Yes
17	Gunralchatra	618701	c	Yes	Yes	b	Yes	a	b	c	c	Yes	Yes	Yes	Yes	Yes
18	Yelachahalli	618702	c	Yes	Yes	b	a	b	b	b	c	a	a	a	Yes	Yes
19	Megalapura	618703	c	Yes	Yes	b	a	b	b	c	b	a	a	Yes	Yes	Yes
20	Mydanahalli	618704	c	Yes	Yes	b	Yes	b	b	c	b	a	a	Yes	Yes	Yes
21	Karakanahalli	618705	c	Yes	Yes	b	Yes	b	b	c	a	a	a	Yes	Yes	Yes
22	Rattanahalli	618706	c	Yes	Yes	b	Yes	b	b	c	a	Yes	Yes	Yes	Yes	Yes
23	Belavadi	618707	c	Yes	Yes	a	Yes	Yes	b	c	a	Yes	Yes	Yes	Yes	Yes
24	Huyilalu	618708	c	Yes	Yes	a	Yes	b	a	c	a	Yes	Yes	Yes	Yes	Yes
25	Nagawala	618709	c	Yes	Yes	a	Yes	Yes	Yes	c	a	Yes	Yes	Yes	Yes	Yes



**Village Directory**  
**Land use( as in 2009)**

Availability of electricity (Yes/No)				Land Use										
				Nearest Town	Area under different types of land use ( in hectares rounded up to one decimal place)									
Power Supply for Domestic Use (ED)	Power Supply for Agricultural Use (EAG)	Power Supply for Commercial Use (EC)	Power Supply for All Uses (EA)	Name	Distance range code i.e. a for < 5 Kms, b for 5-10 Kms and c for 10+ kms .	Forests	Area under Non- agricultural Uses	Barren and Un-cultivable land	Permanent Pastures and Other Grazing Lands	Land Under Miscellaneous Tree Crops etc.	Culturable Waste Land	Location code no.		
98	99	100	101	102	103	104	105	106	107	108	109	3		
<b>Location Code:0140</b>														
			Un-inhabited			0	0	0	0	0	0	618685		
			Un-inhabited			0	0	0	0	0	0	618686		
No	No	No	Yes	MYSORE	c	0	28	250.9	0	0	0	618687		
			Un-inhabited			0	0	0	0	0	0	618688		
			Un-inhabited			0	0	0	0	0	0	618689		
No	No	No	Yes	MYSORE	c	0	0	595.8	0	0	0	618690		
			Un-inhabited			0	0	0	0	0	0	618691		
No	No	No	Yes	MYSORE	c	0	0	257.4	0	0	0.2	618692		
No	No	No	Yes	MYSORE	c	0	218.7	0	0	0	0.2	618693		
			Un-inhabited			0	0	0	0	0	0	618694		
No	No	No	Yes	MYSORE	c	0	65.6	138	0	0	0.4	618695		
No	No	No	Yes	MYSORE	c	0	3.3	51.6	0	0	0	618696		
No	No	No	Yes	MYSORE	c	0	13.4	109	0	0	0	618697		
			Un-inhabited			0	0	0	0	0	0	618698		
No	No	No	Yes	MYSORE	c	0	13.5	70.5	0	0	0	618699		
No	No	No	Yes	MYSORE	c	0	19.9	118.2	0	0	0.6	618700		
No	No	No	Yes	MYSORE	c	0	22	164.7	0	0	9.4	618701		
No	No	No	Yes	MYSORE	c	0	25.3	245	0	0.5	0	618702		
No	No	No	Yes	MYSORE	c	0	80.8	14.6	2.5	0	0	618703		
No	No	No	Yes	MYSORE	c	0	20.3	88.7	0	0	0	618704		
No	No	No	Yes	MYSORE	c	0	0	16.6	95.7	0	0	618705		
No	No	No	Yes	MYSORE	c	0	20.4	272.1	0	0	16.5	618706		
No	No	No	Yes	MYSORE	c	0	53.5	105.7	0	0.4	0	618707		
No	No	No	Yes	MYSORE	c	0	53.5	120.8	0	0	0	618708		
No	No	No	Yes	MYSORE	c	0	232.8	42.2	0	0	0	618709		

Sl.no	Name of the village	Location code no.	Land Use					Area irrigated by source (in hectare).				
			Area under different types of land use ( in hectares rounded up to one decimal place)									
1	2	3	Fallow lands other than current fallows	Current Fallows	Net Area Sown	Total Irrigated Land Area	Total Un-irrigated Land Area	Canals ( C )	Wells/Tube-wells(W/TW)	Tanks/Lakes(T/L)	Water Falls(WF)	Others(O)
110	111	112	113	114	115	116	117	118	119			
<b>Name of CD Block:-Mysore</b>												
1	Ramanahalli	618685	0	0	0	0	0	0	0	0	0	0
2	Cholenahalli	618686	0	0	0	0	0	0	0	0	0	0
3	Yedahalli	618687	0	3.3	119.4	0.9	118.5	0	0.7	0	0.2	0
4	Hosakote	618688	0	0	0	0	0	0	0	0	0	0
5	Kallinathapura	618689	0	0	0	0	0	0	0	0	0	0
6	Anandur	618690	4.8	20	577.9	121.2	456.8	0	0	121.2	0	0
7	Subramanyapura	618691	0	0	0	0	0	0	0	0	0	0
8	Undavadi	618692	0	12	92	9.8	82.2	9.8	0	0	0	0
9	Chikkanahalli	618693	0	16	258.8	21	237.7	0	21	0	0	0
10	Kallurunaganahalli Kaval	618694	0	0	0	0	0	0	0	0	0	0
11	Kallurunaganahalli	618695	0	8.1	737.7	63	674.7	0	63	0	0	0
12	S.Hemmanahalli	618696	0	5	85	6.7	78.3	0	6.7	0	0	0
13	Amachawadi	618697	0	4	54.6	4.5	50.1	0	4.5	0	0	0
14	Hunnavalli	618698	0	0	0	0	0	0	0	0	0	0
15	Yachegowdanahalli	618699	1.8	4	340.3	73	267.3	0	73	0	0	0
16	Dadadakallahalli	618700	0	6.1	317.1	27.4	289.8	0	27.4	0	0	0
17	Gunralchatra	618701	0	4.8	283.4	32.4	251	0	32.4	0	0	0
18	Yelachahalli	618702	0	0	191.6	12.2	179.4	0	12.2	0	0	0
19	Megalapura	618703	3.1	0	149.7	1.6	148.1	0	0	1.6	0	0
20	Mydanahalli	618704	0	0	442.2	41.5	400.7	0	41.5	0	0	0
21	Karakanahalli	618705	0	0	315.8	34.6	281.2	0	34.6	0	0	0
22	Rattanahalli	618706	0	0	321.7	15.9	305.8	0	0	15.9	0	0
23	Belavadi	618707	0	40.5	518.9	4	514.9	0	4	0	0	0
24	Huyilalu	618708	0	29.1	579.1	4.8	574.2	0	4.8	0	0	0
25	Nagawala	618709	0	82	568.6	38.1	530.5	0	38.1	0	0	0

**Village Directory**  
**Land use( as in 2009)**

**Name of three most important commodities manufactured**

First	Second	Third	Name of the village	Location code no.
120	121	122	2	3
<b>Location Code:0140</b>				
	Un-inhabited		Ramanahalli	618685
	Un-inhabited		Cholenahalli	618686
-	-	-	Yedahalli	618687
	Un-inhabited		Hosakote	618688
	Un-inhabited		Kallinathapura	618689
-	-	-	Anandur	618690
	Un-inhabited		Subramanyapura	618691
-	-	-	Undavadi	618692
-	-	-	Chikkanahalli	618693
	Un-inhabited		Kallurunaganahalli Kaval	618694
-	-	-	Kallurunaganahalli	618695
-	-	-	S.Hemmanahalli	618696
-	-	-	Amachawadi	618697
	Un-inhabited		Hunnavalli	618698
-	-	-	Yachegowdanahalli	618699
-	-	-	Dadadakallahalli	618700
-	-	-	Gunralchatra	618701
-	-	-	Yelachahalli	618702
-	-	-	Megalapura	618703
-	-	Venlon Polyster	Mydanahalli	618704
-	-	-	Karakanahalli	618705
-	-	-	Rattanahalli	618706
Electrical Products	Triton Valves	-	Belavadi	618707
-	-	-	Huyilalu	618708
-	-	-	Nagawala	618709

Number of educational amenities available. (If not available within the village, the distance range code viz; a for < 5 Kms, b for 5-10 Kms and c for 10+ kms of nearest place where facility is available is given).

Sl.no	Name of the village	Location code no.	Total area of the village ( in hectares rounded up to one decimal place)	Total population ( 2011 census )	Number of households (2011 census)	Pre-Primary school (PP)	Primary school (P)	Middle school (M)	Secondary School (S)	Senior Secondary school (SS)	Degree college of arts science & commerce (ASC)	Engineering college(EC)	Medical college (MC)	Management institute (MI)
1	2	3	4	5	6	7	8	9	10	11	12	13	14	15
<b>Name of CD Block:-Mysore</b>														
26	Bommenahalli	618710	688.2	1675	378	b	1	1	b	b	c	c	c	c
27	Kamaravalli	618711	303	1224	288	b	1	1	c	c	c	c	c	c
28	Manikyapura	618712	211.2	429	102	a	1	a	a	a	c	c	c	c
29	K.Hemmanahalli	618713	596.6	1207	302	a	1	1	a	b	b	b	b	b
30	Madagalli	618714	334.7	2617	638	b	3	2	b	c	c	c	a	c
31	Jettihundi	618715	187	1322	311	1	1	1	a	c	c	c	c	c
32	Chandrabeedu	618716	41.2	0	0						Un-inhabited			
33	Doddamaragowdanahalli	618717	1214.7	3913	831	c	5	3	1	1	c	c	c	c
34	Nuggahalli	618718	153.1	646	133	c	1	a	a	a	c	c	c	c
35	Shettinayakanahalli	618719	311.8	1288	283	c	1	1	a	a	c	c	c	c
36	Kumarabeedu	618720	252.7	1112	257	c	1	1	a	c	c	c	c	c
37	Gohalli	618721	148.7	356	88	c	1	a	a	c	c	c	c	c
38	Shyadanahalli	618722	353.2	2190	593	a	2	1	a	b	b	b	a	b
39	Naganahalli	618723	546.9	3902	927	a	2	2	2	b	b	b	b	b
40	Laxmipura	618724	199.4	1391	316	1	4	1	b	c	c	c	c	c
41	Kalasthavadi	618725	483.8	1567	387	1	3	3	a	b	c	c	a	b
42	Siddalingapura	618726	73.1	3538	906	c	3	3	a	b	c	c	c	c
43	Kesare	618727	944.3	6235	1525	a	7	5	a	b	b	b	a	b
44	Rammanahalli	618728	572.9	9584	2095	a	4	1	a	b	b	b	a	b
45	Hanchya	618729	938.9	4743	1065	a	2	1	1	a	b	b	a	b
46	Basavanahalli	618730	441.4	0	0						Un-inhabited			
47	Nadanahalli	618731	254	2808	652	b	1	1	a	b	b	b	b	b
48	Hosahundi	618732	213.4	2157	500	1	1	1	1	a	b	b	b	b
49	Bandipalya	618733	241.9	4357	994	1	3	3	a	a	c	c	a	a
50	Kuppaluru	618734	112.4	4327	1097	a	4	a	a	a	a	b	a	b

Number of educational amenities available. (If not available within the village , the distance range code viz; a for < 5 Kms, b for 5-10 Kms and c for 10+ kms of nearest place where facility is available is given).

Number of Medical Amenities available. (If not available within the village , the distance range code viz; a for < 5 Kms, b for 5-10 Kms and c for 10+ kms of nearest place where facility is available is given).

Polytechnic (Pt)	Vocational training school /ITI	Non-formal training centre (NFTC)	Special school for disabled (SSD)	Others (specify)	Community health centre (CHC)	Primary health centre (PHC)	Primary health sub centre (PHS)	Maternity and child welfare centre (MCW)	T.B. clinic (TBC)	Hospital-allopathic (HA)	Hospital-alternative medicine (HO)	Dispensary (D)	Veterinary hospital (VH)	Mobile health clinic(MHC)	Family welfare centre (FWC)	Location code no.
16	17	18	19	20	21	22	23	24	25	26	27	28	29	30	31	3
Location Code:0140																
c	c	c	c	c	c	c	b	c	c	c	c	c	b	c	b	618710
c	c	c	c	c	c	b	b	b	b	c	c	a	a	a	b	618711
c	c	c	c	c	c	b	b	b	b	c	c	a	a	c	b	618712
b	b	b	b	b	a	a	a	a	a	b	b	b	l	b	a	618713
c	c	c	c	c	a	a	l	a	a	c	c	b	b	c	l	618714
c	c	c	c	c	c	a	a	a	a	c	c	c	a	c	a	618715
Un-inhabited																
c	c	c	c	c	c	b	l	b	b	c	c	c	l	c	l	618717
c	c	c	c	c	c	a	a	a	a	c	c	a	a	c	a	618718
c	c	c	c	c	c	a	a	a	a	c	c	a	a	c	a	618719
c	c	c	c	c	c	a	l	a	a	a	c	c	a	c	l	618720
c	c	c	c	c	a	a	a	a	a	c	c	c	c	c	a	618721
b	b	b	b	b	b	c	a	c	c	b	c	b	b	c	a	618722
b	b	b	b	b	b	l	l	l	l	b	b	b	b	b	l	618723
c	c	c	c	c	c	b	b	b	b	b	b	b	b	b	b	618724
b	b	b	b	c	b	b	b	b	b	b	c	b	b	b	b	618725
c	c	c	c	c	c	c	l	c	c	c	c	c	l	c	l	618726
b	b	b	b	l	b	b	l	b	b	b	b	b	b	b	l	618727
b	b	b	b	l	b	c	l	c	c	b	c	b	b	c	l	618728
b	b	b	b	b	b	l	l	l	l	b	b	a	b	c	l	618729
Un-inhabited																
b	b	b	b	b	a	a	a	a	a	b	b	a	a	c	a	618731
b	b	a	a	b	a	c	a	c	c	a	a	a	a	a	a	618732
a	c	a	a	a	a	a	b	a	a	b	b	b	b	b	b	618733
b	b	b	b	b	b	b	b	b	b	b	b	b	b	b	b	618734

			Number of Non-Government Medical Amenities available.							Availability of drinking water - (Yes / No)			
Sl.no	Name of the village	Location code no.	Charitable non Govt. hospital/Nursing home.	Medical practitioner with MBBS Degree	Medical practitioner with other degree	Medical practitioner with no degree	Traditional practitioner and faith healer .	Medicine Shop	Others	Tap water (Treated/Untreated)	Well water (Covered / Uncovered well)	Hand Pump	Tube wells / Bore well
1	2	3	32	33	34	35	36	37	38	39	40	41	42
<b>Name of CD Block:-Mysore</b>													
26	Bommenahalli	618710	0	0	1	0	0	0	0	Yes	No	Yes	Yes
27	Kamaravalli	618711	0	0	1	0	0	0	0	Yes	No	Yes	Yes
28	Manikyapura	618712	0	0	0	0	0	0	0	Yes	No	Yes	Yes
29	K.Hemmanahalli	618713	0	1	0	0	0	1	0	Yes	Yes	Yes	Yes
30	Madagalli	618714	0	0	0	0	0	0	0	Yes	Yes	Yes	Yes
31	Jettihundi	618715	1	1	2	0	0	1	0	Yes	No	Yes	Yes
32	Chandrabeedu	618716	Un-inhabited										
33	Doddamaragowdanahalli	618717	0	1	0	0	0	1	0	Yes	No	Yes	Yes
34	Nuggahalli	618718	0	0	0	0	0	0	0	Yes	No	Yes	Yes
35	Shettinayakanahalli	618719	0	0	1	0	0	0	0	Yes	No	Yes	Yes
36	Kumarabeedu	618720	0	0	0	0	0	0	0	Yes	No	Yes	Yes
37	Gohalli	618721	0	0	0	0	0	0	2	Yes	No	Yes	Yes
38	Shyadanahalli	618722	0	0	1	0	0	0	0	Yes	No	Yes	No
39	Naganahalli	618723	1	1	0	1	0	1	0	Yes	Yes	Yes	Yes
40	Laxmipura	618724	1	1	0	1	0	1	0	Yes	No	Yes	Yes
41	Kalasthavadi	618725	0	1	0	0	0	0	0	Yes	Yes	Yes	No
42	Siddalingapura	618726	0	1	0	0	0	1	0	Yes	Yes	Yes	No
43	Kesare	618727	0	1	1	0	0	1	0	Yes	Yes	Yes	No
44	Rammanahalli	618728	0	0	0	0	0	1	0	Yes	No	Yes	Yes
45	Hanchya	618729	0	1	0	0	0	1	0	Yes	No	Yes	Yes
46	Basavanahalli	618730	Un-inhabited										
47	Nadanahalli	618731	0	0	1	0	0	0	0	Yes	No	Yes	Yes
48	Hosahundi	618732	0	2	0	0	0	0	0	Yes	Yes	Yes	Yes
49	Bandipalya	618733	0	2	0	0	0	0	0	Yes	Yes	Yes	Yes
50	Kuppaluru	618734	0	0	1	0	0	0	0	Yes	No	Yes	Yes

**Village Directory**  
**Land use( as in 2009)**

Availability of drinking water - (Yes / No)		Availability of toilet & others (Yes / No)								Communication and transport facilities (If amenities available code -Yes is given except for Village Pin Code ,If not available within the village , the distance range code viz; a for < 5 Kms, b for 5-10 Kms and c for 10+ kms of nearest place where facility is available is given).						
Spring	River / Canal	Tank / Pond / Lake	Others	Community toilet including bath.	Community toilet excluding bath.	Rural sanitary mart or sanitary hardware outlet available near the village.	Community bio- gas or recycle of waste for productive use.	Post office(PO)	Sub post office (SPO)	Post & Telegraph office (P&TO)	Village Pin Code	Telephones (Land lines)	Public call office (PCO)	Mobile phone coverage	Location code no.	
43	44	45	46	47	48	49	50	51	52	53	54	55	56	57	3	
<b>Location Code:0140</b>																
No	No	Yes	Yes	No	No	No	No	Yes	a	Yes	571130	Yes	b	Yes	618710	
No	No	No	No	No	No	No	No	c	a	c	570026	Yes	Yes	Yes	618711	
No	No	No	No	No	No	No	No	c	a	c	570026	Yes	Yes	Yes	618712	
No	No	Yes	No	No	No	No	No	b	Yes	Yes	570026	Yes	Yes	Yes	618713	
No	No	No	No	No	No	No	No	c	Yes	Yes	570018	Yes	b	Yes	618714	
No	No	No	No	No	No	No	No	b	a	b	570026	Yes	Yes	Yes	618715	
Un-inhabited															618716	
No	No	No	No	No	No	No	No	c	Yes	Yes	570026	Yes	Yes	Yes	618717	
No	No	No	No	No	No	No	No	Yes	a	Yes	570026	Yes	Yes	Yes	618718	
No	No	No	No	No	No	No	No	a	a	c	570026	Yes	Yes	Yes	618719	
No	No	No	No	No	No	No	No	b	a	b	570026	Yes	Yes	Yes	618720	
No	No	Yes	No	No	No	No	No	b	a	b	570026	Yes	Yes	Yes	618721	
No	Yes	No	No	No	No	No	No	b	b	b	570003	Yes	b	Yes	618722	
Yes	Yes	No	No	No	No	No	No	b	Yes	Yes	570003	Yes	Yes	Yes	618723	
Yes	Yes	No	No	No	No	No	No	c	b	c	570003	Yes	a	Yes	618724	
No	Yes	No	No	No	No	No	No	c	Yes	Yes	570003	Yes	Yes	Yes	618725	
No	Yes	No	No	No	No	No	No	Yes	a	Yes	570003	Yes	Yes	Yes	618726	
Yes	Yes	No	No	No	No	No	No	Yes	a	Yes	570007	Yes	Yes	Yes	618727	
No	No	No	No	No	No	No	No	b	Yes	Yes	570019	Yes	b	Yes	618728	
No	Yes	Yes	No	No	Yes	No	No	b	a	b	570019	Yes	Yes	Yes	618729	
Un-inhabited															618730	
No	No	No	No	No	Yes	No	No	a	a	a	570010	Yes	Yes	Yes	618731	
No	Yes	Yes	No	No	No	No	No	a	Yes	Yes	570010	Yes	Yes	Yes	618732	
No	Yes	Yes	No	No	No	No	No	Yes	a	Yes	570025	Yes	Yes	Yes	618733	
No	No	No	No	Yes	No	Yes	No	a	Yes	Yes	570008	Yes	Yes	Yes	618734	

Communication and transport facilities (If amenities available code - Yes is given except for Village Pin Code ,If not available within the village , the distance range code viz; a for < 5 Kms, b for 5-10 Kms and c for 10+ kms of nearest place where facility is available is given).

Sl.no	Name of the village	Location code no.	Internet cafes/ Common service centre (CSC)	Private courier facility	Bus service (Public & Private)	Railway stations	Auto/Modified Autos	Taxis and Vans	Tractors	Cycle-pulled rickshaws(Manual & Machine driven)	Carts driven by animals	Sea /River ferry service
1	2	3	58	59	60	61	62	63	64	65	66	67
Name of CD Block:-Mysore												
26	Bommenahalli	618710	c	c	Yes	c	Yes	Yes	Yes	c	Yes	c
27	Kamaravalli	618711	c	c	Yes	c	c	c	Yes	c	b	c
28	Manikyapura	618712	c	c	Yes	c	b	c	Yes	c	b	c
29	K.Hemmanahalli	618713	b	b	Yes	b	Yes	Yes	Yes	b	Yes	c
30	Madagalli	618714	c	c	Yes	c	Yes	Yes	Yes	c	Yes	c
31	Jettihundi	618715	c	c	Yes	c	Yes	Yes	Yes	c	Yes	c
32	Chandrabeedu	618716	Un-inhabited									
33	Doddamaragowdanahalli	618717	c	c	Yes	c	b	c	Yes	c	b	c
34	Nuggahalli	618718	c	c	Yes	c	a	c	Yes	c	a	c
35	Shettinayakanahalli	618719	c	c	Yes	c	a	c	Yes	c	b	c
36	Kumarabeedu	618720	c	c	Yes	b	Yes	Yes	Yes	c	Yes	c
37	Gohalli	618721	c	c	Yes	b	Yes	Yes	Yes	c	Yes	c
38	Shyadanahalli	618722	b	b	Yes	b	b	b	b	b	b	c
39	Naganahalli	618723	b	b	Yes	Yes	Yes	Yes	Yes	b	Yes	c
40	Laxmipura	618724	c	c	Yes	c	Yes	Yes	Yes	c	Yes	c
41	Kalasthavadi	618725	c	c	Yes	c	Yes	Yes	Yes	c	Yes	c
42	Siddalingapura	618726	c	c	Yes	c	Yes	Yes	Yes	c	Yes	c
43	Kesare	618727	b	b	Yes	b	Yes	b	b	b	Yes	c
44	Rammanahalli	618728	b	b	Yes	b	Yes	Yes	Yes	b	b	c
45	Hanchya	618729	b	b	Yes	b	Yes	Yes	Yes	b	Yes	c
46	Basavanahalli	618730	Un-inhabited									
47	Nadanahalli	618731	b	b	Yes	b	Yes	Yes	b	Yes	Yes	c
48	Hosahundi	618732	b	b	Yes	a	a	Yes	Yes	b	Yes	c
49	Bandipalya	618733	Yes	Yes	Yes	a	Yes	Yes	Yes	Yes	Yes	c
50	Kuppaluru	618734	b	b	Yes	a	Yes	b	a	b	b	c



**Village Directory**

**Land use( as in 2009)**

Village connected to highways,village roads, banks & credit societies  
(If amenities available code -Yes is given, If not available within the village , the distance range code viz; a for < 5 Kms, b for 5-10 Kms and c for 10+ kms of nearest place where facility is available is given).

Availability of miscellaneous facilities (If amenities available code -Yes is given, If not available within the village , the distance range code viz; a for < 5 Kms, b for 5-10 Kms and c for 10+ kms of nearest place where facility is available is given).

Connected to national highway(NH)	Connected to state highway(SH)	Connected to major district road (MDR)	Connected to others district road	Pucca roads	Kutchcha roads	Water bounded macadam(WBM) roads	Navigable waterway (river/canal)(NW)	Footpaths (FP)	Commercial & Co-operative Banks	ATM	Agricultural Credit Societies	Self-Help Group (SHG)	Public distribution system (PDS) shop	Mandis / Regular market	Weekly Haat	Location code no.
68	69	70	71	72	73	74	75	76	77	78	79	80	81	82	83	3
c	c	c	c	Yes	Yes	Yes	c	Yes	b	b	b	Yes	Yes	b	b	618710
c	c	c	c	Yes	Yes	b	c	Yes	b	a	b	Yes	Yes	b	b	618711
c	c	c	c	Yes	Yes	b	c	Yes	b	b	b	Yes	a	a	b	618712
b	b	b	b	Yes	Yes	Yes	Yes	Yes	b	b	b	Yes	Yes	b	b	618713
c	c	c	c	Yes	Yes	Yes	c	Yes	b	b	b	Yes	Yes	b	b	618714
b	c	Yes	Yes	Yes	Yes	b	c	Yes	b	b	b	Yes	Yes	c	b	618715
Un-inhabited																
c	c	c	c	Yes	Yes	b	b	Yes	b	b	Yes	Yes	Yes	b	b	618717
c	c	c	c	Yes	Yes	b	c	Yes	a	b	b	Yes	a	b	b	618718
b	c	c	c	Yes	Yes	b	c	Yes	b	b	b	Yes	Yes	b	b	618719
c	c	Yes	c	Yes	Yes	b	c	Yes	b	b	b	Yes	Yes	b	b	618720
b	c	Yes	c	Yes	Yes	b	b	Yes	b	b	b	Yes	a	b	b	618721
b	b	b	Yes	Yes	Yes	b	Yes	Yes	b	b	b	Yes	Yes	b	b	618722
b	b	b	Yes	Yes	Yes	Yes	Yes	Yes	a	b	Yes	Yes	Yes	b	b	618723
c	c	c	Yes	Yes	Yes	b	Yes	Yes	b	b	c	Yes	Yes	c	b	618724
c	Yes	Yes	Yes	Yes	Yes	b	Yes	Yes	b	b	c	Yes	Yes	b	b	618725
c	Yes	Yes	c	Yes	Yes	Yes	Yes	Yes	b	b	Yes	Yes	Yes	Yes	Yes	618726
b	b	Yes	b	Yes	Yes	Yes	Yes	Yes	Yes	b	b	Yes	Yes	Yes	Yes	618727
b	b	Yes	Yes	Yes	Yes	b	b	Yes	b	a	b	Yes	Yes	Yes	Yes	618728
a	b	b	b	Yes	Yes	Yes	c	Yes	b	a	Yes	Yes	Yes	Yes	Yes	618729
Un-inhabited																
Yes	b	Yes	Yes	Yes	Yes	Yes	c	Yes	b	b	b	Yes	Yes	b	b	618731
a	b	Yes	Yes	Yes	Yes	b	b	Yes	b	b	b	Yes	Yes	a	b	618732
Yes	Yes	Yes	Yes	Yes	Yes	Yes	a	Yes	Yes	Yes	Yes	Yes	Yes	Yes	Yes	618733
a	b	b	b	Yes	Yes	Yes	b	Yes	b	b	b	Yes	Yes	Yes	Yes	618734

Location Code:0140

Availability of miscellaneous facilities (If amenities available code -Yes is given, If not available within the village , the distance range code viz; a for < 5 Kms, b for 5-10 Kms and c for 10+ kms of nearest place where facility is available is given).

Sl.no	Name of the village	Location code no.	Agricultural marketing society	Integrated Child Development Scheme (Nutritional Centres)	Anganwadi Centre (Nutritional Centres)	Others (Nutritional Centres)	ASHA (Accredited Social Health Activist)	Community centre with/without TV	Sports Field,	Sports Club / Recreation Centre	Cinema / Video Hall	Public Library	Public Reading Room	Newspaper Supply	Assembly Polling station	Birth & Death Registration Office
1	2	3	84	85	86	87	88	89	90	91	92	93	94	95	96	97
<b>Name of CD Block:-Mysore</b>																
26	Bommenahalli	618710	c	Yes	Yes	a	Yes	b	a	b	c	a	a	Yes	Yes	Yes
27	Kamaravalli	618711	c	Yes	Yes	c	Yes	b	b	c	c	a	a	Yes	Yes	Yes
28	Manikyapura	618712	c	Yes	Yes	c	a	c	b	c	c	a	a	Yes	Yes	Yes
29	K.Hemmanahalli	618713	b	Yes	Yes	b	Yes	b	b	b	b	a	a	Yes	Yes	Yes
30	Madagalli	618714	c	Yes	Yes	c	Yes	Yes	b	c	b	Yes	Yes	Yes	Yes	Yes
31	Jettihundi	618715	c	Yes	Yes	c	Yes	c	b	c	c	a	a	Yes	Yes	Yes
32	Chandrabeedu	618716	Un-inhabited													
33	Doddamaragowdana halli	618717	c	Yes	Yes	Yes	Yes	Yes	b	c	c	Yes	Yes	Yes	Yes	Yes
34	Nuggahalli	618718	c	Yes	Yes	c	a	c	b	c	c	a	a	Yes	Yes	Yes
35	Shettinayakanahalli	618719	c	Yes	Yes	c	Yes	c	b	c	c	a	a	Yes	Yes	Yes
36	Kumarabeedu	618720	c	Yes	Yes	c	Yes	c	b	b	c	a	Yes	Yes	Yes	Yes
37	Gohalli	618721	c	Yes	Yes	c	a	b	b	a	a	a	a	Yes	a	Yes
38	Shyadanahalli	618722	b	Yes	Yes	b	Yes	Yes	b	b	a	Yes	Yes	Yes	Yes	Yes
39	Naganahalli	618723	b	Yes	Yes	a	Yes	Yes	Yes	b	b	Yes	Yes	Yes	Yes	Yes
40	Laxmipura	618724	c	Yes	Yes	a	Yes	b	b	b	b	a	a	Yes	Yes	Yes
41	Kalasthavadi	618725	c	Yes	Yes	a	Yes	b	b	b	b	a	a	Yes	Yes	Yes
42	Siddalingapura	618726	c	Yes	Yes	Yes	Yes	Yes	Yes	Yes	b	Yes	Yes	Yes	Yes	Yes
43	Kesare	618727	b	Yes	Yes	a	Yes	Yes	b	b	b	Yes	Yes	Yes	Yes	Yes
44	Rammanahalli	618728	b	Yes	Yes	b	Yes	Yes	Yes	Yes	Yes	Yes	Yes	Yes	Yes	Yes
45	Hanchya	618729	b	Yes	Yes	b	Yes	Yes	Yes	b	b	Yes	Yes	Yes	Yes	Yes
46	Basavanahalli	618730	Un-inhabited													
47	Nadanahalli	618731	b	Yes	Yes	b	Yes	Yes	b	b	b	Yes	Yes	Yes	Yes	Yes
48	Hosahundi	618732	b	Yes	Yes	b	Yes	b	b	b	b	Yes	Yes	Yes	Yes	Yes
49	Bandipalya	618733	c	Yes	Yes	Yes	Yes	Yes	a	a	a	Yes	Yes	Yes	Yes	Yes
50	Kuppaluru	618734	b	Yes	Yes	Yes	Yes	Yes	b	a	a	Yes	Yes	Yes	Yes	Yes

**Village Directory**  
**Land use( as in 2009)**

Availability of electricity (Yes/No)				Land Use										
				Nearest Town	Area under different types of land use ( in hectares rounded up to one decimal place)									
Power Supply for Domestic Use (ED)	Power Supply for Agricultural Use (EAG)	Power Supply for Commercial Use (EC)	Power Supply for All Uses (EA)	Name	Distance range code i.e. a for < 5 Kms, b for 5-10 Kms and c for 10+ kms .	Forests	Area under Non- agricultural Uses	Barren and Un-cultivable land	Permanent Pastures and Other Grazing Lands	Land Under Miscellaneous Tree Crops etc.	Culturable Waste Land	Location code no.		
98	99	100	101	102	103	104	105	106	107	108	109	3		
<b>Location Code:0140</b>														
No	No	No	Yes	MYSORE	c	0	271.6	0	0	0	139.1	618710		
No	No	No	Yes	MYSORE	c	0	6.3	134.9	0	0	0	618711		
No	No	No	Yes	MYSORE	c	0	4.6	85.3	0	0	0.2	618712		
No	No	No	Yes	MYSORE	b	0	17.9	137.3	0	0	0.3	618713		
No	No	No	Yes	MYSORE	c	0	16.2	70.8	0	0	0	618714		
No	No	No	Yes	MYSORE	c	0	5.8	20.7	0	0	0	618715		
Un-inhabited						0	0	0	0	0	0	618716		
No	No	No	Yes	MYSORE	c	0	29.6	429.2	0	0.6	0	618717		
No	No	No	Yes	MYSORE	c	0	4.5	0.2	0	0	18.6	618718		
No	No	No	Yes	MYSORE	c	0	12.6	40.6	0	0.3	0	618719		
No	No	No	Yes	MYSORE	c	0	6.6	0.5	49.7	0	0	618720		
No	No	No	Yes	MYSORE	c	0	0	5	15.8	0	0.4	618721		
No	No	No	Yes	MYSORE	b	0	23.1	69.3	0	0	0.2	618722		
No	No	No	Yes	MYSORE	b	0	18.7	93.7	15	0	0	618723		
No	No	No	Yes	MYSORE	c	0	18	5.1	0.4	0	2.8	618724		
No	No	No	Yes	MYSORE	c	0	64.5	5.2	0	0	0	618725		
No	No	No	Yes	MYSORE	c	0	9	3.4	0	0	0	618726		
No	No	No	Yes	MYSORE	b	0	0	0	125.3	0	0	618727		
No	No	No	Yes	MYSORE	b	0	218.3	2.4	0	0	0	618728		
No	No	No	Yes	MYSORE	b	0	117.2	26.8	0	0	0	618729		
Un-inhabited						0	0	0	0	0	0	618730		
No	No	No	Yes	MYSORE	b	0	175.7	11.6	0	0	0.2	618731		
No	No	No	Yes	MYSORE	b	0	8.6	72.2	0	0.1	0	618732		
No	No	No	Yes	MYSORE	c	0	18.7	33	0	3.4	0	618733		
No	No	No	Yes	MYSORE	b	0	102.5	0	0	0	0	618734		

Sl.no	Name of the village	Location code no.	Land Use					Area irrigated by source (in hectare).				
			Area under different types of land use ( in hectares rounded up to one decimal place)									
1	2	3	Fallow lands other than current fallows	Current Fallows	Net Area Sown	Total Irrigated Land Area	Total Un-irrigated Land Area	Canals ( C )	Wells/Tube-wells(W/TW)	Tanks/Lakes(T/L)	Water Falls(WF)	Others(O)
110	111	112	113	114	115	116	117	118	119			
Name of CD Block:-Mysore												
26	Bommenahalli	618710	0	72	205.5	26.6	178.8	0	26.6	0	0	0
27	Kamaravalli	618711	0	19.5	142.4	19.5	122.8	0	19.5	0	0	0
28	Manikyapura	618712	0	18.7	102.4	19.5	82.9	0	19.5	0	0	0
29	K.Hemmanahalli	618713	0	129.5	311.6	100.1	211.4	0	100.1	0	0	0
30	Madagalli	618714	0	26.3	221.4	6.1	215.3	0	6.1	0	0	0
31	Jettihundi	618715	0	0.5	159.9	2.4	157.5	0	2.4	0	0	0
32	Chandrabeedu	618716	0	0	0	0	0	0	0	0	0	0
33	Doddamaragowdana halli	618717	0	9.8	745.6	85.1	660.5	0	85.1	0	0	0
34	Nuggahalli	618718	0	0.2	129.6	24.4	105.2	0	24.4	0	0	0
35	Shettinayakanahalli	618719	0	0	258.3	48.7	209.6	0	48.7	0	0	0
36	Kumarabeedu	618720	0	2	193.9	15.5	178.4	0	15.5	0	0	0
37	Gohalli	618721	0	0	127.6	16.8	110.8	0	16.8	0	0	0
38	Shyadanahalli	618722	0	4	256.6	27.1	229.5	27.1	0	0	0	0
39	Naganahalli	618723	0	4	415.5	335.3	80.2	225.1	110.2	0	0	0
40	Laxmipura	618724	0	4.8	168.3	137.1	31.2	101.1	36	0	0	0
41	Kalasthavadi	618725	0	4	410	385	25	210	175	0	0	0
42	Siddalingapura	618726	0	3	57.6	55.2	2.4	0	50	5.2	0	0
43	Kesare	618727	0	0	819	202.3	616.7	202.3	0	0	0	0
44	Rammanahalli	618728	0	10.1	342.1	2.4	339.7	0	2.4	0	0	0
45	Hanchya	618729	10.6	0.6	783.6	11	772.6	9	2	0	0	0
46	Basavanahalli	618730	0	0	0	0	0	0	0	0	0	0
47	Nadanahalli	618731	0	55.4	11.2	11.2	0	0	11.2	0	0	0
48	Hosahundi	618732	0	0	132.5	9.5	123	9.5	0	0	0	0
49	Bandipalya	618733	0	0	186.9	9.8	177.1	9.8	0	0	0	0
50	Kuppaluru	618734	0	0	9.9	9.9	0	0	9.9	0	0	0

**Village Directory**  
**Land use( as in 2009)**

**Name of three most important commodities manufactured**

First	Second	Third	Name of the village	Location code no.
120	121	122	2	3
<b>Location Code:0140</b>				
-	-	-	Bommenahalli	618710
-	-	-	Kamaravalli	618711
-	-	-	Manikyapura	618712
-	-	-	K.Hemmanahalli	618713
-	-	-	Madagalli	618714
-	-	-	Jettihundi	618715
	Un-inhabited		Chandrabeedu	618716
-	-	-	Doddamaragowdanahalli	618717
-	-	-	Nuggahalli	618718
-	-	-	Shettinayakanahalli	618719
-	-	-	Kumarabeedu	618720
-	-	-	Gohalli	618721
-	-	-	Shyadanahalli	618722
-	-	-	Naganahalli	618723
-	-	-	Laxmipura	618724
-	-	-	Kalasthavadi	618725
-	-	-	Siddalingapura	618726
-	-	-	Kesare	618727
-	-	-	Rammanahalli	618728
-	-	-	Hanchya	618729
	Un-inhabited		Basavanahalli	618730
-	-	-	Nadanahalli	618731
-	-	-	Hosahundi	618732
-	-	-	Bandipalya	618733
-	-	-	Kuppaluru	618734

Number of educational amenities available. (If not available within the village, the distance range code viz; a for < 5 Kms, b for 5-10 Kms and c for 10+ kms of nearest place where facility is available is given).

Sl.no	Name of the village	Location code no.	Total area of the village ( in hectares rounded up to one decimal place)	Total population ( 2011 census )	Number of households (2011 census)	Pre-Primary school (PP)	Primary school (P)	Middle school (M)	Secondary School (S)	Senior Secondary school (SS)	Degree college of arts science & commerce (ASC)	Engineering college(EC)	Medical college (MC)	Management institute (MI)
1	2	3	4	5	6	7	8	9	10	11	12	13	14	15
Name of CD Block:-Mysore														
51	Ayyajayyanahundi	618735	43.8	0	0									Un-inhabited
52	Halalu	618736	223.1	12	3	a	b	a	a	a	a	c	a	b
53	Chowdahalli	618737	263.1	2449	482	1	2	2	1	1	c	c	b	b
54	Gurur	618738	364.6	2292	560	a	1	1	a	a	b	b	b	b
55	Mandakalli	618739	835.3	3490	788	a	2	2	1	a	b	b	b	b
56	Madahalli	618740	557.9	1575	365	c	1	1	a	a	c	c	c	c
57	Javanahalli	618741	202.3	72	22	a	b	a	a	a	c	c	c	c
58	Mallahalli	618742	256.5	1835	379	1	1	1	1	c	c	c	c	c
59	Ballahalli	618743	426.2	792	179	b	1	a	a	c	c	c	c	c
60	Kemmannapura	618744	165.2	37	7	a	b	a	a	c	c	b	c	c
61	Maratikyathanahalli	618745	384.4	5155	1278	a	3	3	1	b	b	b	a	b
62	Kergalli	618746	817.8	4068	878	1	5	5	2	1	b	b	a	b
63	Yadahalli	618747	297.7	1163	260	b	2	1	a	a	b	b	b	b
64	Nagarthahalli	618748	326.1	2022	414	1	2	2	1	b	b	b	a	b
65	Kenchalagudu	618749	331.8	551	104	1	2	a	1	b	c	c	a	b
66	Devagalli	618750	294	557	112	a	1	a	a	b	b	b	a	b
67	Mullur	618751	644.3	828	179	3	3	1	c	1	c	c	c	c
68	Anagalli	618752	657.9	876	204	a	1	1	a	c	c	c	c	c
69	Gopalapura	618753	503.2	2821	631	1	1	1	1	c	c	c	c	c
70	Mavinahalli	618754	685.9	2118	460	a	1	1	a	c	c	c	c	c
71	Baradanapura	618755	318.8	845	207	a	1	a	a	c	c	c	c	c
72	Daripura	618756	328.7	739	165	a	1	a	1	c	c	c	c	c
73	Danagalli	618757	696.3	6655	1373	1	5	5	2	b	b	b	a	b
74	Udburu	618758	785.3	9539	2157	c	2	1	a	b	c	c	c	c
75	Kalalavadi	618759	614.2	381	100	a	1	b	c	c	c	c	c	c

Number of educational amenities available. (If not available within the village , the distance range code viz; a for < 5 Kms, b for 5-10 Kms and c for 10+ kms of nearest place where facility is available is given).

Number of Medical Amenities available. (If not available within the village , the distance range code viz; a for < 5 Kms, b for 5-10 Kms and c for 10+ kms of nearest place where facility is available is given).

Polytechnic (Pt)	Vocational training school /ITI	Non-formal training centre (NFTC)	Special school for disabled (SSD)	Others (specify)	Community health centre (CHC)	Primary health centre (PHC)	Primary health sub centre (PHS)	Maternity and child welfare centre (MCW)	T.B. clinic (TBC)	Hospital-allopathic (HA)	Hospital-alternative medicine (HO)	Dispensary (D)	Veterinary hospital (VH)	Mobile health clinic(MHC)	Family welfare centre (FWC)	Location code no.
16	17	18	19	20	21	22	23	24	25	26	27	28	29	30	31	3

Location Code:0140

Un-inhabited																618735
b	c	c	b	c	b	b	a	b	b	b	b	c	b	c	a	618736
b	c	c	b	b	b	b	b	b	b	b	b	b	b	b	b	618737
b	b	b	b	b	b	b	a	b	b	b	b	b	b	c	a	618738
b	b	b	b	b	b	a	a	a	a	b	b	b	a	b	a	618739
c	c	c	c	c	c	a	a	a	a	c	c	a	a	c	a	618740
c	c	c	c	c	c	b	a	b	b	c	c	c	a	c	a	618741
c	c	c	c	c	c	1	1	1	1	c	c	c	1	c	1	618742
c	c	c	c	c	c	a	b	a	a	c	c	c	a	c	b	618743
c	c	b	c	b	b	b	b	b	b	b	b	b	b	c	b	618744
b	b	b	b	b	a	a	b	a	a	b	b	b	a	b	b	618745
b	b	b	b	b	b	1	1	1	1	b	b	b	a	b	1	618746
b	b	b	b	b	b	a	a	a	a	b	b	b	b	b	a	618747
b	b	b	b	b	b	b	1	b	b	a	b	b	a	b	1	618748
b	b	b	b	c	c	b	b	b	b	c	a	a	b	b	b	618749
b	b	b	b	b	b	a	a	a	a	b	c	b	a	a	a	618750
c	c	c	c	c	b	b	a	b	b	c	c	c	b	c	a	618751
c	c	c	c	c	c	a	a	a	a	c	c	c	c	a	a	618752
c	c	c	c	c	b	b	a	b	b	c	c	c	b	c	a	618753
c	c	c	c	c	a	a	b	a	a	a	c	a	a	c	b	618754
c	c	c	c	c	a	a	1	a	a	a	c	a	a	c	1	618755
c	c	c	c	c	a	a	b	a	a	a	c	a	a	c	b	618756
b	b	b	b	1	b	b	1	b	b	b	b	b	a	b	1	618757
c	c	c	c	1	c	1	3	1	1	c	c	c	1	c	3	618758
c	c	c	c	c	c	c	b	c	c	c	c	c	c	c	b	618759

Sl.no	Name of the village	Location code no.	Number of Non-Government Medical Amenities available.							Availability of drinking water - (Yes / No)			
			Charitable non Govt. hospital/Nursing home.	Medical practitioner with MBBS Degree	Medical practitioner with other degree	Medical practitioner with no degree	Traditional practitioner and faith healer .	Medicine Shop	Others	Tap water (Treated/Untreated)	Well water (Covered / Uncovered well)	Hand Pump	Tube wells / Bore well
1	2	3	32	33	34	35	36	37	38	39	40	41	42
Name of CD Block:-Mysore													
51	Ayyajayyanahundi	618735											Un-inhabited
52	Halalu	618736	0	0	0	0	0	0	0	No	No	No	Yes
53	Chowdahalli	618737	0	0	1	0	0	0	0	Yes	Yes	Yes	Yes
54	Gurur	618738	0	1	0	0	0	1	0	Yes	Yes	Yes	Yes
55	Mandakalli	618739	0	1	0	0	0	1	0	Yes	Yes	Yes	Yes
56	Madahalli	618740	0	0	1	0	0	0	0	Yes	No	Yes	Yes
57	Javanahalli	618741	0	0	0	0	0	0	0	No	No	No	Yes
58	Mallahalli	618742	0	2	0	0	0	1	0	Yes	No	Yes	Yes
59	Ballahalli	618743	0	0	0	0	0	0	0	Yes	No	Yes	Yes
60	Kemmannapura	618744	0	0	0	0	0	0	0	No	No	No	No
61	Maratikyathanahalli	618745	1	2	0	0	0	1	0	Yes	Yes	Yes	Yes
62	Kergalli	618746	0	3	0	0	0	1	0	Yes	No	Yes	Yes
63	Yadahalli	618747	0	0	1	0	0	0	0	Yes	Yes	Yes	Yes
64	Nagarthahalli	618748	0	1	0	0	0	0	0	Yes	Yes	Yes	Yes
65	Kenchalagudu	618749	0	0	0	0	0	0	0	Yes	Yes	Yes	Yes
66	Devagalli	618750	0	0	0	0	0	0	0	Yes	Yes	Yes	Yes
67	Mullur	618751	0	0	0	0	0	0	0	Yes	Yes	Yes	Yes
68	Anagalli	618752	0	0	0	0	0	0	0	Yes	No	Yes	Yes
69	Gopalapura	618753	0	0	1	0	0	0	0	Yes	Yes	Yes	Yes
70	Mavinahalli	618754	0	0	1	0	0	0	0	Yes	Yes	Yes	Yes
71	Baradanapura	618755	0	0	0	0	0	0	0	Yes	Yes	Yes	Yes
72	Daripura	618756	0	0	0	0	0	0	0	Yes	Yes	Yes	Yes
73	Danagalli	618757	0	0	0	0	0	0	0	Yes	Yes	Yes	Yes
74	Udburu	618758	1	3	2	2	0	1	0	Yes	Yes	Yes	Yes
75	Kalalavadi	618759	0	0	0	0	0	0	0	Yes	Yes	Yes	Yes



**Village Directory**  
**Land use( as in 2009)**

**Availability of drinking water - (Yes / No)**      **Availability of toilet & others (Yes / No)**      **Communication and transport facilities (If amenities available code -Yes is given except for Village Pin Code ,If not available within the village , the distance range code viz; a for < 5 Kms, b for 5-10 Kms and c for 10+ kms of nearest place where facility is available is given).**

Spring	River / Canal	Tank / Pond / Lake	Others	Community toilet including bath.	Community toilet excluding bath.	Rural sanitary mart or sanitary hardware outlet available near the village.	Community bio- gas or recycle of waste for productive use.	Post office(PO)	Sub post office (SPO)	Post & Telegraph office (P&TO)	Village Pin Code	Telephones (Land lines)	Public call office (PCO)	Mobile phone coverage	Location code no.
43	44	45	46	47	48	49	50	51	52	53	54	55	56	57	3

**Location Code:0140**

Un-inhabited															618735
No	No	No	No	No	No	No	No	b	b	b	570008	b	b	Yes	618736
No	No	No	No	No	No	No	No	b	Yes	Yes	570008	Yes	b	Yes	618737
No	No	No	No	No	No	No	No	b	a	b	570008	Yes	Yes	Yes	618738
No	Yes	Yes	No	No	No	No	No	a	Yes	Yes	571311	Yes	Yes	Yes	618739
No	No	No	No	No	No	No	No	a	a	c	570026	Yes	Yes	Yes	618740
No	No	No	No	No	No	No	No	b	b	b	570026	b	b	Yes	618741
No	No	Yes	No	No	No	No	No	b	Yes	Yes	570026	Yes	Yes	Yes	618742
No	No	No	No	No	No	No	No	c	a	c	570026	Yes	Yes	Yes	618743
No	No	No	Yes	No	No	No	No	b	b	b	570026	b	b	Yes	618744
No	No	Yes	No	No	No	No	No	a	Yes	Yes	570026	Yes	Yes	Yes	618745
No	No	No	No	No	No	No	No	b	Yes	Yes	570018	Yes	Yes	Yes	618746
No	No	No	No	No	No	No	No	b	b	a	571130	Yes	b	Yes	618747
No	No	No	No	No	No	No	No	b	b	a	570008	Yes	b	Yes	618748
No	No	No	No	No	No	No	No	b	b	b	570008	Yes	b	Yes	618749
No	No	No	No	No	Yes	No	No	b	b	a	570008	Yes	b	Yes	618750
No	No	Yes	No	No	No	No	No	a	a	c	570008	Yes	Yes	Yes	618751
No	No	Yes	No	No	No	No	No	c	a	c	570026	Yes	Yes	Yes	618752
No	No	Yes	No	No	No	No	No	Yes	a	Yes	570008	Yes	Yes	Yes	618753
No	No	No	No	No	No	No	No	c	a	c	570008	Yes	Yes	Yes	618754
No	No	No	No	No	No	No	No	c	a	c	570008	Yes	Yes	Yes	618755
No	No	No	No	No	No	No	No	c	a	c	570008	Yes	Yes	Yes	618756
No	No	No	No	No	No	No	No	b	Yes	Yes	570008	Yes	b	Yes	618757
No	No	Yes	No	No	No	No	No	Yes	a	Yes	570008	Yes	Yes	Yes	618758
No	Yes	No	No	No	No	No	No	c	b	c	570008	Yes	Yes	Yes	618759

Communication and transport facilities (If amenities available code - Yes is given except for Village Pin Code ,If not available within the village , the distance range code viz; a for < 5 Kms, b for 5-10 Kms and c for 10+ kms of nearest place where facility is available is given).

Sl.no	Name of the village	Location code no.	Internet cafes/ Common service centre (CSC)	Private courier facility	Bus service (Public & Private)	Railway stations	Auto/Modified Autos	Taxis and Vans	Tractors	Cycle-pulled rickshaws(Manual & Machine driven)	Carts driven by animals	Sea /River ferry service
1	2	3	58	59	60	61	62	63	64	65	66	67
Name of CD Block:-Mysore												
51	Ayyajayyanahundi	618735										Un-inhabited
52	Halalu	618736	c	c	Yes	a	Yes	c	Yes	c	Yes	c
53	Chowdahalli	618737	c	c	Yes	b	Yes	c	Yes	c	Yes	c
54	Gurur	618738	b	b	Yes	a	Yes	b	b	b	Yes	c
55	Mandakalli	618739	b	b	Yes	a	Yes	Yes	Yes	b	Yes	c
56	Madahalli	618740	c	c	Yes	c	a	c	Yes	c	Yes	c
57	Javanahalli	618741	c	c	Yes	a	Yes	c	Yes	c	Yes	c
58	Mallahalli	618742	c	c	Yes	c	Yes	Yes	Yes	c	Yes	c
59	Ballahalli	618743	c	c	Yes	c	Yes	Yes	Yes	c	Yes	c
60	Kemmannapura	618744	b	b	Yes	c	Yes	b	Yes	b	Yes	c
61	Maratikyathanahalli	618745	b	Yes	Yes	b	Yes	Yes	Yes	b	Yes	c
62	Kergalli	618746	b	b	Yes	b	Yes	Yes	Yes	b	Yes	c
63	Yadahalli	618747	b	b	Yes	b	Yes	b	Yes	b	Yes	c
64	Nagarthahalli	618748	b	b	Yes	b	b	b	Yes	b	Yes	c
65	Kenchalagudu	618749	c	c	Yes	b	Yes	c	Yes	c	Yes	c
66	Devagalli	618750	b	b	Yes	c	b	b	Yes	b	Yes	c
67	Mullur	618751	c	c	Yes	c	Yes	c	Yes	c	Yes	c
68	Anagalli	618752	c	c	Yes	c	Yes	Yes	Yes	c	Yes	c
69	Gopalapura	618753	c	c	Yes	c	Yes	c	Yes	c	Yes	c
70	Mavinahalli	618754	c	c	Yes	c	Yes	Yes	Yes	c	Yes	c
71	Baradanapura	618755	c	c	Yes	c	b	c	Yes	c	Yes	c
72	Daripura	618756	c	c	Yes	c	b	Yes	Yes	c	Yes	c
73	Danagalli	618757	b	b	Yes	b	Yes	b	Yes	b	Yes	c
74	Udburu	618758	c	c	Yes	c	Yes	c	Yes	c	Yes	c
75	Kalalavadi	618759	c	c	Yes	c	b	c	Yes	c	Yes	c

**Village Directory**

**Land use( as in 2009)**

Village connected to highways,village roads, banks & credit societies  
(If amenities available code -Yes is given, If not available within the  
village , the distance range code viz; a for < 5 Kms, b for 5-10 Kms  
and c for 10+ kms of nearest place where facility is available is given).

Availability of miscellaneous  
facilities (If amenities available  
code -Yes is given, If not available  
within the village , the distance  
range code viz; a for < 5 Kms, b  
for 5-10 Kms and c for 10+ kms  
of nearest place where facility is  
available is given).

Connected to national highway(NH)	Connected to state highway(SH)	Connected to major district road (MDR)	Connected to others district road	Pucca roads	Kutchcha roads	Water bounded macadam(WBM) roads	Navigable waterway (river/canal)(NW)	Footpaths (FP)	Commercial & Co-operative Banks	ATM	Agricultural Credit Societies	Self-Help Group (SHG)	Public distribution system (PDS) shop	Mandis / Regular market	Weekly Haat	Location code no.
68	69	70	71	72	73	74	75	76	77	78	79	80	81	82	83	3
<b>Location Code:0140</b>																
							Un-inhabited									618735
a	Yes	Yes	c	Yes	Yes	b	c	Yes	b	b	a	a	a	b	b	618736
b	Yes	Yes	Yes	Yes	Yes	b	b	Yes	b	b	a	Yes	Yes	b	b	618737
b	b	b	b	Yes	Yes	b	c	Yes	b	b	a	Yes	Yes	a	b	618738
Yes	b	Yes	Yes	Yes	Yes	b	b	Yes	a	a	b	Yes	Yes	a	a	618739
b	c	c	c	Yes	Yes	b	b	Yes	b	b	b	Yes	Yes	a	b	618740
b	c	c	c	b	Yes	b	c	Yes	b	b	b	a	a	b	b	618741
c	c	Yes	c	Yes	Yes	b	c	Yes	b	b	Yes	Yes	Yes	b	b	618742
c	c	c	c	Yes	Yes	b	c	Yes	b	b	b	Yes	a	b	b	618743
b	b	b	b	b	Yes	b	c	Yes	b	b	a	a	a	b	b	618744
b	b	b	b	Yes	Yes	b	Yes	Yes	a	a	Yes	Yes	Yes	Yes	Yes	618745
b	b	b	b	Yes	Yes	b	c	Yes	Yes	Yes	Yes	Yes	Yes	Yes	Yes	618746
a	b	b	b	Yes	Yes	b	c	Yes	b	b	a	Yes	Yes	b	b	618747
b	Yes	b	Yes	Yes	Yes	b	c	Yes	b	b	a	Yes	Yes	b	b	618748
b	c	c	c	Yes	Yes	b	c	Yes	a	b	b	Yes	a	b	b	618749
b	b	b	Yes	Yes	Yes	b	c	Yes	a	b	b	Yes	a	b	b	618750
c	c	c	c	Yes	Yes	Yes	c	Yes	b	a	b	Yes	a	b	b	618751
c	c	c	c	Yes	Yes	b	c	Yes	b	b	b	Yes	a	a	b	618752
c	c	c	c	Yes	Yes	Yes	c	Yes	b	b	b	Yes	Yes	a	b	618753
b	c	c	c	Yes	Yes	Yes	c	Yes	a	b	b	Yes	Yes	b	b	618754
b	Yes	Yes	Yes	Yes	Yes	Yes	c	Yes	a	a	a	Yes	a	b	b	618755
b	Yes	c	c	Yes	Yes	b	b	Yes	a	b	a	Yes	a	b	b	618756
b	Yes	Yes	Yes	Yes	Yes	b	c	Yes	a	b	Yes	Yes	Yes	Yes	Yes	618757
c	c	c	c	Yes	Yes	Yes	Yes	Yes	Yes	b	a	Yes	Yes	Yes	Yes	618758
a	c	c	c	Yes	Yes	b	c	Yes	a	b	a	Yes	a	b	b	618759

Availability of miscellaneous facilities (If amenities available code -Yes is given, If not available within the village , the distance range code viz; a for < 5 Kms, b for 5-10 Kms and c for 10+ kms of nearest place where facility is available is given).

Sl.no	Name of the village	Location code no.	Agricultural marketing society	Integrated Child Development Scheme (Nutritional Centres)	Anganwadi Centre (Nutritional Centres)	Others (Nutritional Centres)	ASHA (Accredited Social Health Activist)	Community centre with/without TV	Sports Field,	Sports Club / Recreation Centre	Cinema / Video Hall	Public Library	Public Reading Room	Newspaper Supply	Assembly Polling station	Birth & Death Registration Office
1	2	3	84	85	86	87	88	89	90	91	92	93	94	95	96	97
Name of CD Block:-Mysore																
51	Ayyajayyanahundi	618735					Un-inhabited									
52	Halalu	618736	c	a	a	b	a	b	b	b	a	a	a	a	a	Yes
53	Chowdahalli	618737	c	Yes	Yes	b	Yes	b	b	b	b	Yes	Yes	Yes	Yes	Yes
54	Gurur	618738	b	Yes	Yes	b	Yes	b	b	a	b	Yes	Yes	Yes	Yes	Yes
55	Mandakalli	618739	b	Yes	Yes	b	Yes	Yes	a	b	a	Yes	Yes	Yes	Yes	Yes
56	Madahalli	618740	c	Yes	Yes	b	Yes	b	b	c	c	a	a	Yes	Yes	Yes
57	Javanahalli	618741	c	a	a	b	a	b	b	b	c	a	a	a	a	Yes
58	Mallahalli	618742	c	Yes	Yes	b	Yes	b	b	c	c	Yes	Yes	Yes	Yes	Yes
59	Ballahalli	618743	c	Yes	Yes	b	a	a	b	c	c	a	a	Yes	Yes	Yes
60	Kemmannapura	618744	b	a	a	b	a	a	b	b	b	a	a	a	a	Yes
61	Maratikyathanahalli	618745	b	Yes	Yes	Yes	Yes	Yes	b	b	b	Yes	Yes	Yes	Yes	Yes
62	Kergalli	618746	b	Yes	Yes	b	Yes	Yes	b	b	b	Yes	Yes	Yes	Yes	Yes
63	Yadahalli	618747	b	Yes	Yes	b	Yes	a	b	b	b	a	a	Yes	Yes	Yes
64	Nagarthahalli	618748	b	Yes	Yes	b	Yes	a	b	b	b	Yes	Yes	Yes	Yes	Yes
65	Kenchalagudu	618749	c	Yes	Yes	b	a	a	b	b	b	a	a	Yes	Yes	Yes
66	Devagalli	618750	b	Yes	Yes	b	a	b	b	b	b	a	a	Yes	Yes	Yes
67	Mullur	618751	c	Yes	Yes	b	a	b	a	c	b	a	a	Yes	Yes	Yes
68	Anagalli	618752	c	Yes	Yes	b	a	b	b	c	b	a	a	Yes	Yes	Yes
69	Gopalapura	618753	c	Yes	Yes	b	Yes	Yes	b	c	b	Yes	Yes	Yes	Yes	Yes
70	Mavinahalli	618754	c	Yes	Yes	b	Yes	b	b	c	c	Yes	Yes	Yes	Yes	Yes
71	Baradanapura	618755	c	Yes	Yes	b	a	b	b	c	c	a	a	Yes	Yes	Yes
72	Daripura	618756	c	Yes	Yes	b	a	b	b	c	c	a	a	Yes	Yes	Yes
73	Danagalli	618757	b	Yes	Yes	b	Yes	Yes	Yes	Yes	b	Yes	Yes	Yes	Yes	Yes
74	Udburu	618758	c	Yes	Yes	Yes	Yes	Yes	Yes	Yes	Yes	Yes	Yes	Yes	Yes	Yes
75	Kalalavadi	618759	c	Yes	Yes	b	a	b	b	c	c	a	a	Yes	a	Yes

**Village Directory**  
**Land use( as in 2009)**

Availability of electricity (Yes/No)				Land Use										
				Nearest Town	Area under different types of land use ( in hectares rounded up to one decimal place)									
Power Supply for Domestic Use (ED)	Power Supply for Agricultural Use (EAG)	Power Supply for Commercial Use (EC)	Power Supply for All Uses (EA)	Name	Distance range code i.e. a for < 5 Kms, b for 5-10 Kms and c for 10+ kms .	Forests	Area under Non- agricultural Uses	Barren and Un-cultivable land	Permanent Pastures and Other Grazing Lands	Land Under Miscellaneous Tree Crops etc.	Culturable Waste Land	Location code no.		
98	99	100	101	102	103	104	105	106	107	108	109	3		
<b>Location Code:0140</b>														
			Un-inhabited			0	0	0	0	0	0	618735		
No	No	No	Yes	MYSORE	c	0	0	110	0	0	0	618736		
No	No	No	Yes	MYSORE	c	0	18	0	0	78.8	0	618737		
No	No	No	Yes	MYSORE	b	0	241.2	0	0	0	0.2	618738		
No	No	No	Yes	MYSORE	b	0	52.8	228.7	0	2.1	0	618739		
No	No	No	Yes	MYSORE	c	209.2	8.2	25.1	0	0.2	0	618740		
No	No	No	Yes	MYSORE	c	0	5	19.4	0	0	0.2	618741		
No	No	No	Yes	MYSORE	c	0	12.1	24.8	0	0	0.3	618742		
No	No	No	Yes	MYSORE	c	0	13.5	155.5	0	0	0	618743		
No	No	No	No	MYSORE	b	0	6.2	48.3	0	0	0	618744		
No	No	No	Yes	MYSORE	b	0	37.4	52.5	0	0	0	618745		
No	No	No	Yes	MYSORE	b	0	18.6	184.3	0	0	0	618746		
No	No	No	Yes	MYSORE	b	0	21.9	64.4	0	0	0.2	618747		
No	No	No	Yes	MYSORE	b	0	15.1	89.5	0	0	0.2	618748		
No	No	No	Yes	MYSORE	c	0	25.2	34	0.2	0	64.7	618749		
No	No	No	Yes	MYSORE	b	0	15.5	52.4	0	0	0	618750		
No	No	No	Yes	MYSORE	c	0	16.2	37.2	100	0	0	618751		
No	No	No	Yes	MYSORE	c	275.2	13.5	39.5	0	0.6	0.2	618752		
No	No	No	Yes	MYSORE	c	0	13.6	107	130.8	0	0	618753		
No	No	No	Yes	MYSORE	c	214.5	15.9	131.3	0	0	0.2	618754		
No	No	No	Yes	MYSORE	c	0	8.2	70.8	0	0	0.2	618755		
No	No	No	Yes	MYSORE	c	0	15.1	17.5	30.1	0	0	618756		
No	No	No	Yes	MYSORE	b	0	45.4	30.3	0	0.9	0	618757		
No	No	No	Yes	MYSORE	c	0	36.5	63.5	0	0	0	618758		
No	No	No	Yes	MYSORE	c	0	26.7	178.8	0	0	0	618759		

Sl.no	Name of the village	Location code no.	Land Use					Area irrigated by source (in hectare).				
			Fallow lands other than current fallows	Current Fallows	Net Area Sown	Total Irrigated Land Area	Total Un-irrigated Land Area	Canals ( C )	Wells/Tube-wells(W/TW)	Tanks/Lakes(T/L)	Water Falls(WF)	Others(O)
1	2	3	110	111	112	113	114	115	116	117	118	119
<b>Name of CD Block:-Mysore</b>												
51	Ayyajayyanahundi	618735	0	0	0	0	0	0	0	0	0	0
52	Halalu	618736	0	5.2	107.9	37.1	70.8	0	37.1	0	0	0
53	Chowdahalli	618737	8.1	0	158.2	61	97.2	0	61	0	0	0
54	Gurur	618738	0	0	123.2	77.4	45.8	31.6	45.8	0	0	0
55	Mandakalli	618739	0	20.2	531.5	77.4	454.1	77.4	0	0	0	0
56	Madahalli	618740	0	19.5	295.6	46.6	248.9	0	46.6	0	0	0
57	Javanahalli	618741	0	9.7	168	26.4	141.6	0	26.4	0	0	0
58	Mallahalli	618742	0	0.3	219.1	8.4	210.7	0	8.4	0	0	0
59	Ballahalli	618743	0	0.2	257	9.8	247.3	0	9.8	0	0	0
60	Kemmannapura	618744	0	0.6	110.2	7	103.2	0	7	0	0	0
61	Maratikyathanahalli	618745	0	89	205.5	11.1	194.4	11.1	0	0	0	0
62	Kergalli	618746	0	161.9	452.9	43.3	409.6	0	43.3	0	0	0
63	Yadahalli	618747	0	0	211.2	17.4	193.8	0	17.4	0	0	0
64	Nagarthahalli	618748	0	10	211.3	0.8	210.6	0	0.8	0	0	0
65	Kenchalagudu	618749	0	0	207.7	0	207.7	0	0	0	0	0
66	Devagalli	618750	0	4	222.2	2.1	220	0	2.1	0	0	0
67	Mullur	618751	0	0	490.9	50	440.9	0	50	0	0	0
68	Anagalli	618752	0	0	329.1	24	305	0	24	0	0	0
69	Gopalapura	618753	0	0	251.8	7.9	243.8	0	7.9	0	0	0
70	Mavinahalli	618754	0	36.4	287.6	19.1	268.5	0	19.1	0	0	0
71	Baradanapura	618755	0	38.8	200.8	25.6	175.2	0	25.6	0	0	0
72	Daripura	618756	0	13.7	252.3	18.4	233.9	0	18.4	0	0	0
73	Danagalli	618757	0	0	619.7	29.6	590	0	29.6	0	0	0
74	Udburu	618758	0	0	685.3	24.3	661	0	24.3	0	0	0
75	Kalalavadi	618759	0	8.1	400.6	94	306.6	0	8.1	86	0	0

**Village Directory**  
**Land use( as in 2009)**

**Name of three most important commodities manufactured**

First	Second	Third	Name of the village	Location code no.
120	121	122	2	3
<b>Location Code:0140</b>				
	Un-inhabited		Ayyajayyanahundi	618735
-	-	-	Halalu	618736
-	-	-	Chowdahalli	618737
-	-	-	Gurur	618738
-	-	-	Mandakalli	618739
-	-	-	Madahalli	618740
-	-	-	Javanahalli	618741
-	-	-	Mallahalli	618742
-	-	-	Ballahalli	618743
-	-	-	Kemmannupura	618744
Bricks	-	-	Maratikyathanahalli	618745
-	-	-	Kergalli	618746
-	-	-	Yadahalli	618747
-	-	-	Nagarthahalli	618748
-	-	-	Kenchalagudu	618749
-	-	-	Devagalli	618750
-	-	-	Mullur	618751
-	-	-	Anagalli	618752
-	-	-	Gopalapura	618753
-	-	-	Mavinahalli	618754
-	-	-	Baradanapura	618755
-	-	-	Daripura	618756
-	-	-	Danagalli	618757
-	-	-	Udburu	618758
-	-	-	Kalalavadi	618759

Number of educational amenities available. (If not available within the village, the distance range code viz; a for < 5 Kms, b for 5-10 Kms and c for 10+ kms of nearest place where facility is available is given).

Sl.no	Name of the village	Location code no.	Total area of the village ( in hectares rounded up to one decimal place)	Total population ( 2011 census )	Number of households (2011 census)	Pre-Primary school (PP)	Primary school (P)	Middle school (M)	Secondary School (S)	Senior Secondary school (SS)	Degree college of arts science & commerce (ASC)	Engineering college(EC)	Medical college (MC)	Management institute (MI)
1	2	3	4	5	6	7	8	9	10	11	12	13	14	15
<b>Name of CD Block:-Mysore</b>														
76	Dadadahalli	618760	548.8	1865	382	b	1	1	a	c	c	c	c	c
77	Sindhuvalli	618761	666.1	3878	822	a	3	1	1	c	c	c	c	c
78	Thaluru	618762	718.4	2257	521	a	2	2	a	c	c	c	c	c
79	Murudagalli	618763	281.6	1541	337	a	1	1	a	c	c	c	c	c
80	Kellahalli	618764	357.7	1103	249	a	1	1	a	c	c	c	c	c
81	Jayapura	618765	954.3	1954	457	1	4	2	1	1	c	c	c	c
82	Chikkanahalli	618766	599	139	29	a	b	a	a	c	c	c	c	c
83	Harohalli	618767	1126.3	2248	490	b	1	1	1	c	c	c	c	c
84	Gumachanahalli	618768	512	922	224	b	2	a	a	a	c	c	c	c
85	S. Kallahalli	618769	632	1826	384	a	2	2	1	c	c	c	c	c
86	Maddur	618770	842	1734	396	a	2	1	a	a	c	c	a	c
87	Mandanahalli	618771	222.8	969	215	b	1	a	b	c	c	c	c	c
88	Kadanahalli	618772	252.1	582	120	a	1	1	b	b	c	c	a	c
89	Gujjegowdanapura	618773	519.8	1408	332	a	1	1	a	a	c	c	c	c
90	Arasinakere	618774	739	1607	361	a	1	a	a	c	c	c	c	c
91	Thoreyanakaturu	618775	330.6	2283	480	a	1	1	a	a	c	c	c	c
92	Marballi	618776	806.5	4694	978	a	2	2	a	c	c	c	a	c
93	Nanagalli	618777	508.7	0	0						Un-inhabited			
94	Doora	618778	625.7	4273	914	3	3	2	b	c	c	c	a	c
95	Chikkakaturu	618779	385.1	0	0						Un-inhabited			
96	Doddakaturu	618780	655.1	1681	365	b	2	1	b	c	c	c	a	c
97	Doddakanya	618781	471.3	2587	555	b	2	1	1	c	c	c	c	c
98	Chikkakanya	618782	204	691	162	a	1	a	a	c	c	c	a	c
99	Byathahalli	618783	307.5	972	217	a	1	a	a	c	c	c	c	c
100	Bhugathagalli	618784	403.2	2235	488	1	1	1	b	b	b	b	c	c



Number of educational amenities available. (If not available within the village , the distance range code viz; a for < 5 Kms, b for 5-10 Kms and c for 10+ kms of nearest place where facility is available is given).

Number of Medical Amenities available. (If not available within the village , the distance range code viz; a for < 5 Kms, b for 5-10 Kms and c for 10+ kms of nearest place where facility is available is given).

Polytechnic (Pt)	Vocational training school /ITI	Non-formal training centre (NFTC)	Special school for disabled (SSD)	Others (specify)	Community health centre (CHC)	Primary health centre (PHC)	Primary health sub centre (PHS)	Maternity and child welfare centre (MCW)	T.B. clinic (TBC)	Hospital-allopathic (HA)	Hospital-alternative medicine (HO)	Dispensary (D)	Veterinary hospital (VH)	Mobile health clinic(MHC)	Family welfare centre (FWC)	Location code no.
16	17	18	19	20	21	22	23	24	25	26	27	28	29	30	31	3
Location Code:0140																
c	c	c	c	c	c	a	a	a	a	c	c	c	c	c	a	618760
c	c	c	c	c	c	a	l	a	a	c	c	c	c	c	l	618761
c	c	c	c	c	b	a	l	a	a	c	c	c	a	c	l	618762
c	c	c	c	c	a	a	a	a	a	c	c	c	a	c	a	618763
c	c	c	c	c	a	a	l	a	a	a	c	a	a	c	l	618764
c	c	c	c	c	l	b	l	b	b	c	c	c	l	c	l	618765
c	c	c	c	c	b	b	b	b	b	c	c	c	b	c	b	618766
c	c	c	c	c	b	b	l	b	b	c	c	c	b	c	l	618767
c	c	c	c	c	b	a	b	a	a	c	c	c	b	c	b	618768
c	c	c	c	c	b	b	l	b	b	c	c	c	b	c	l	618769
c	c	c	c	c	c	l	b	l	l	c	c	c	c	c	b	618770
c	c	c	c	c	b	b	b	b	b	c	c	c	b	c	b	618771
c	c	c	c	c	b	b	b	b	b	c	c	b	c	c	b	618772
c	c	c	c	c	b	b	b	b	b	c	c	b	c	c	b	618773
c	c	c	c	c	a	a	a	a	a	c	c	c	a	c	a	618774
c	c	c	c	c	a	a	a	a	a	c	c	c	a	c	a	618775
c	c	c	c	c	a	a	l	a	a	c	a	a	a	c	l	618776
Un-inhabited																618777
c	c	c	c	c	c	l	l	l	l	c	c	b	b	c	l	618778
Un-inhabited																618779
c	c	c	c	c	b	b	b	b	b	c	c	c	b	c	b	618780
c	c	c	c	c	c	c	b	c	c	c	c	c	c	c	b	618781
c	c	c	c	c	c	a	a	a	a	c	c	c	c	c	a	618782
c	c	c	a	c	a	a	l	a	a	c	c	c	c	c	l	618783
b	b	c	a	b	b	a	b	a	a	b	b	b	a	b	b	618784

			Number of Non-Government Medical Amenities available.							Availability of drinking water - (Yes / No)			
Sl.no	Name of the village	Location code no.	Charitable non Govt. hospital/Nursing home.	Medical practitioner with MBBS Degree	Medical practitioner with other degree	Medical practitioner with no degree	Traditional practitioner and faith healer .	Medicine Shop	Others	Tap water (Treated/Untreated)	Well water (Covered / Uncovered well)	Hand Pump	Tube wells / Bore well
1	2	3	32	33	34	35	36	37	38	39	40	41	42
<b>Name of CD Block:-Mysore</b>													
76	Dadadahalli	618760	0	0	1	0	0	0	0	Yes	No	Yes	Yes
77	Sindhuvali	618761	0	0	0	0	0	0	0	Yes	No	Yes	Yes
78	Thaluru	618762	0	0	0	0	0	0	0	Yes	Yes	Yes	Yes
79	Murudagalli	618763	0	0	1	0	0	0	0	Yes	Yes	Yes	Yes
80	Kellahalli	618764	0	0	0	0	0	0	0	Yes	Yes	Yes	Yes
81	Jayapura	618765	0	1	2	0	0	0	0	Yes	Yes	Yes	Yes
82	Chikkanahalli	618766	0	0	0	0	0	0	0	No	No	Yes	Yes
83	Harohalli	618767	0	0	0	0	0	0	0	Yes	No	Yes	Yes
84	Gumachanahalli	618768	0	0	0	0	0	0	0	Yes	No	Yes	Yes
85	S. Kallahalli	618769	0	0	0	0	0	0	0	Yes	No	Yes	Yes
86	Maddur	618770	0	0	0	0	0	0	0	Yes	No	Yes	Yes
87	Mandanahalli	618771	0	0	0	0	0	0	0	Yes	Yes	Yes	Yes
88	Kadanahalli	618772	0	0	0	0	0	0	0	Yes	No	Yes	Yes
89	Gujjegowdanapura	618773	0	0	1	0	0	0	0	Yes	No	Yes	Yes
90	Arasinakere	618774	0	0	1	0	0	0	0	Yes	Yes	Yes	Yes
91	Thoreyanakaturu	618775	0	0	1	0	0	0	0	Yes	Yes	Yes	Yes
92	Marballi	618776	0	1	0	0	0	0	0	Yes	Yes	Yes	Yes
93	Nanagalli	618777	Un-inhabited										
94	Doora	618778	0	1	0	0	0	0	0	Yes	Yes	Yes	Yes
95	Chikkakaturu	618779	Un-inhabited										
96	Doddakaturu	618780	0	1	0	0	0	0	0	Yes	Yes	Yes	Yes
97	Doddakanya	618781	0	0	1	0	0	0	0	Yes	Yes	Yes	Yes
98	Chikkakanya	618782	0	0	0	0	0	0	0	Yes	Yes	Yes	Yes
99	Byathahalli	618783	0	0	0	0	0	0	0	Yes	Yes	Yes	Yes
100	Bhugathagalli	618784	1	1	0	0	0	1	0	Yes	Yes	Yes	Yes

**Village Directory**  
**Land use( as in 2009)**

Availability of drinking water - (Yes / No)				Availability of toilet & others (Yes / No)				Communication and transport facilities (If amenities available code -Yes is given except for Village Pin Code ,If not available within the village , the distance range code viz; a for < 5 Kms, b for 5-10 Kms and c for 10+ kms of nearest place where facility is available is given).								
Spring	River / Canal	Tank / Pond / Lake	Others	Community toilet including bath.	Community toilet excluding bath.	Rural sanitary mart or sanitary hardware outlet available near the village.	Community bio- gas or recycle of waste for productive use.	Post office(PO)	Sub post office (SPO)	Post & Telegraph office (P&TO)	Village Pin Code	Telephones (Land lines)	Public call office (PCO)	Mobile phone coverage	Location code no.	
43	44	45	46	47	48	49	50	51	52	53	54	55	56	57	3	
<b>Location Code:0140</b>																
No	Yes	Yes	No	No	No	No	No	a	a	c	571311	Yes	b	b	618760	
No	Yes	Yes	No	No	No	No	No	Yes	a	Yes	571311	Yes	Yes	Yes	618761	
No	No	No	No	No	No	No	No	c	Yes	Yes	571311	Yes	Yes	Yes	618762	
No	No	Yes	Yes	No	No	No	No	a	a	c	571311	Yes	Yes	Yes	618763	
No	No	No	No	No	No	No	No	c	a	c	570008	Yes	Yes	Yes	618764	
No	No	No	No	No	No	No	No	c	Yes	Yes	570008	Yes	Yes	Yes	618765	
No	No	No	No	No	No	No	No	b	b	b	570008	b	b	Yes	618766	
No	No	Yes	No	No	No	No	No	a	b	Yes	570008	Yes	b	Yes	618767	
No	No	Yes	No	No	No	No	No	b	b	c	570008	Yes	b	Yes	618768	
No	No	Yes	No	No	No	No	No	a	b	c	570008	Yes	b	Yes	618769	
No	Yes	Yes	No	No	No	No	No	Yes	a	Yes	571125	Yes	Yes	Yes	618770	
No	No	Yes	No	No	No	No	No	a	b	c	570008	Yes	Yes	Yes	618771	
No	No	Yes	No	No	No	No	No	a	b	c	571314	Yes	b	Yes	618772	
No	No	Yes	No	No	No	No	No	Yes	a	Yes	570008	Yes	Yes	Yes	618773	
No	No	No	No	No	No	No	No	a	a	c	570008	Yes	b	a	618774	
No	No	No	No	No	Yes	No	No	a	a	a	570008	Yes	b	Yes	618775	
No	No	No	No	No	No	No	No	c	Yes	Yes	570008	Yes	Yes	Yes	618776	
															Un-inhabited	618777
No	Yes	Yes	No	No	No	No	No	b	Yes	Yes	570008	Yes	Yes	Yes	618778	
															Un-inhabited	618779
No	Yes	Yes	No	No	No	No	No	a	a	c	571311	Yes	Yes	Yes	618780	
No	No	No	No	No	No	No	No	b	Yes	Yes	571311	Yes	Yes	Yes	618781	
No	Yes	No	No	No	No	No	No	a	a	a	571311	Yes	Yes	Yes	618782	
No	Yes	Yes	No	No	No	No	No	a	a	a	571311	Yes	Yes	Yes	618783	
No	No	No	No	No	No	No	No	a	a	a	570010	Yes	a	Yes	618784	

Communication and transport facilities (If amenities available code - Yes is given except for Village Pin Code ,If not available within the village , the distance range code viz; a for < 5 Kms, b for 5-10 Kms and c for 10+ kms of nearest place where facility is available is given).

Sl.no	Name of the village	Location code no.	Internet cafes/ Common service centre (CSC)	Private courier facility	Bus service (Public & Private)	Railway stations	Auto/Modified Autos	Taxis and Vans	Tractors	Cycle-pulled rickshaws(Manual & Machine driven)	Carts driven by animals	Sea /River ferry service	
1	2	3	58	59	60	61	62	63	64	65	66	67	
Name of CD Block:-Mysore													
76	Dadadahalli	618760	c	c	Yes	a	Yes	Yes	Yes	c	Yes	c	
77	Sindhuvali	618761	c	c	Yes	b	Yes	c	Yes	c	Yes	c	
78	Thaluru	618762	c	c	Yes	b	b	c	Yes	c	Yes	c	
79	Murudagalli	618763	c	c	Yes	c	b	c	Yes	c	Yes	c	
80	Kellahalli	618764	c	c	Yes	b	Yes	c	Yes	c	Yes	c	
81	Jayapura	618765	c	c	Yes	c	Yes	Yes	Yes	c	Yes	c	
82	Chikkanahalli	618766	c	c	Yes	c	Yes	c	Yes	c	Yes	c	
83	Harohalli	618767	c	c	Yes	c	b	c	Yes	c	Yes	c	
84	Gumachanahalli	618768	c	c	Yes	c	b	c	Yes	c	b	c	
85	S. Kallahalli	618769	c	c	Yes	c	b	c	Yes	c	b	c	
86	Maddur	618770	c	c	Yes	c	b	c	Yes	c	Yes	c	
87	Mandanahalli	618771	c	c	Yes	c	b	c	Yes	c	Yes	c	
88	Kadanahalli	618772	c	c	Yes	c	b	c	Yes	c	b	c	
89	Gujjegowdanapura	618773	c	c	Yes	c	b	c	Yes	c	Yes	c	
90	Arasinakere	618774	c	c	Yes	c	a	c	a	c	Yes	c	
91	Thoreyanakaturu	618775	c	c	Yes	c	a	c	b	c	Yes	c	
92	Marballi	618776	c	c	Yes	c	Yes	Yes	Yes	c	Yes	c	
93	Nanagalli	618777	Un-inhabited										
94	Doora	618778	c	c	Yes	c	b	c	Yes	c	Yes	c	
95	Chikkakaturu	618779	Un-inhabited										
96	Doddakaturu	618780	c	c	Yes	b	b	c	Yes	c	Yes	c	
97	Doddakanya	618781	c	c	Yes	b	Yes	Yes	Yes	c	Yes	c	
98	Chikkakanya	618782	c	c	Yes	c	a	c	Yes	c	Yes	c	
99	Byathahalli	618783	c	c	Yes	c	Yes	Yes	Yes	c	Yes	c	
100	Bhugathagalli	618784	b	b	Yes	c	b	b	b	Yes	Yes	c	

**Village Directory**

**Land use( as in 2009)**

Village connected to highways,village roads, banks & credit societies  
(If amenities available code -Yes is given, If not available within the  
village , the distance range code viz; a for < 5 Kms, b for 5-10 Kms  
and c for 10+ kms of nearest place where facility is given).

Availability of miscellaneous  
facilities (If amenities available  
code -Yes is given, If not available  
within the village , the distance  
range code viz; a for < 5 Kms, b  
for 5-10 Kms and c for 10+ kms  
of nearest place where facility is  
available is given).

Connected to national highway(NH)	Connected to state highway(SH)	Connected to major district road (MDR)	Connected to others district road	Pucca roads	Kutchcha roads	Water bounded macadam(WBM) roads	Navigable waterway (river/canal)(NW)	Footpaths (FP)	Commercial & Co-operative Banks	ATM	Agricultural Credit Societies	Self-Help Group (SHG)	Public distribution system (PDS) shop	Mandis / Regular market	Weekly Haat	Location code no.
68	69	70	71	72	73	74	75	76	77	78	79	80	81	82	83	3
<b>Location Code:0140</b>																
a	c	Yes	Yes	Yes	Yes	a	a	Yes	a	a	b	Yes	Yes	b	b	618760
a	c	Yes	Yes	Yes	Yes	Yes	c	Yes	a	b	b	Yes	Yes	b	b	618761
b	c	c	c	Yes	Yes	b	c	Yes	a	b	b	Yes	Yes	b	b	618762
c	c	c	c	Yes	Yes	Yes	c	Yes	Yes	b	Yes	Yes	Yes	c	b	618763
b	c	c	c	Yes	Yes	Yes	a	Yes	a	b	a	Yes	a	c	b	618764
b	Yes	Yes	Yes	Yes	Yes	Yes	c	Yes	Yes	Yes	a	Yes	Yes	a	b	618765
b	c	c	c	b	Yes	b	c	Yes	b	b	b	a	a	a	b	618766
c	Yes	Yes	Yes	Yes	Yes	Yes	Yes	Yes	b	b	Yes	Yes	Yes	b	b	618767
c	c	Yes	Yes	Yes	Yes	Yes	a	Yes	b	b	b	Yes	a	c	b	618768
c	c	Yes	Yes	Yes	Yes	Yes	Yes	Yes	b	b	b	Yes	Yes	b	b	618769
c	c	c	c	Yes	Yes	Yes	a	Yes	b	a	b	Yes	Yes	a	a	618770
c	Yes	Yes	c	Yes	Yes	Yes	b	Yes	b	b	b	Yes	a	b	b	618771
c	c	Yes	Yes	Yes	Yes	Yes	a	Yes	b	b	b	Yes	a	b	b	618772
c	Yes	Yes	Yes	Yes	Yes	Yes	Yes	Yes	a	b	b	Yes	Yes	b	b	618773
c	c	c	c	Yes	Yes	Yes	c	Yes	a	b	b	Yes	Yes	a	b	618774
b	c	c	c	Yes	Yes	Yes	b	Yes	a	b	b	Yes	Yes	b	b	618775
c	c	c	c	Yes	Yes	b	a	Yes	a	b	Yes	Yes	Yes	Yes	Yes	618776
Un-inhabited																618777
c	c	c	c	Yes	Yes	b	a	Yes	b	b	c	Yes	Yes	Yes	Yes	618778
Un-inhabited																618779
c	c	c	c	Yes	Yes	b	a	Yes	Yes	a	Yes	Yes	Yes	c	b	618780
b	c	c	c	Yes	Yes	b	c	Yes	b	b	b	Yes	Yes	c	b	618781
a	c	c	c	Yes	Yes	b	c	Yes	a	b	a	Yes	a	a	a	618782
a	c	c	c	Yes	Yes	Yes	c	Yes	a	b	a	Yes	a	a	a	618783
Yes	b	Yes	Yes	Yes	Yes	a	a	Yes	a	b	b	Yes	Yes	b	b	618784

Availability of miscellaneous facilities (If amenities available code -Yes is given, If not available within the village , the distance range code viz; a for < 5 Kms, b for 5-10 Kms and c for 10+ kms of nearest place where facility is available is given).

Sl.no	Name of the village	Location code no.	Agricultural marketing society	Integrated Child Development Scheme (Nutritional Centres)	Anganwadi Centre (Nutritional Centres)	Others (Nutritional Centres)	ASHA (Accredited Social Health Activist)	Community centre with/without TV	Sports Field,	Sports Club / Recreation Centre	Cinema / Video Hall	Public Library	Public Reading Room	Newspaper Supply	Assembly Polling station	Birth & Death Registration Office
1	2	3	84	85	86	87	88	89	90	91	92	93	94	95	96	97
Name of CD Block:-Mysore																
76	Dadadahalli	618760	c	Yes	Yes	b	Yes	b	b	c	c	a	a	Yes	Yes	Yes
77	Sindhuvalli	618761	c	Yes	Yes	b	Yes	Yes	b	c	c	Yes	Yes	Yes	Yes	Yes
78	Thaluru	618762	c	Yes	Yes	b	Yes	b	b	b	c	Yes	Yes	Yes	Yes	Yes
79	Murudagalli	618763	c	Yes	Yes	b	Yes	b	b	c	c	a	a	Yes	Yes	Yes
80	Kellahalli	618764	c	Yes	Yes	b	Yes	b	b	c	a	a	a	Yes	Yes	Yes
81	Jayapura	618765	c	Yes	Yes	c	Yes	b	b	c	c	Yes	Yes	Yes	Yes	Yes
82	Chikkanahalli	618766	c	a	a	c	a	b	b	b	c	a	a	a	a	Yes
83	Harohalli	618767	c	Yes	Yes	c	Yes	b	b	c	c	Yes	Yes	Yes	Yes	Yes
84	Gumachanahalli	618768	c	Yes	Yes	c	a	b	b	b	c	a	a	Yes	Yes	Yes
85	S. Kallahalli	618769	c	Yes	Yes	c	Yes	b	b	c	c	a	a	Yes	Yes	Yes
86	Maddur	618770	c	Yes	Yes	c	Yes	b	b	c	c	a	a	Yes	Yes	Yes
87	Mandanahalli	618771	c	Yes	Yes	c	Yes	b	b	c	c	a	a	Yes	Yes	Yes
88	Kadanahalli	618772	c	Yes	Yes	c	Yes	b	b	c	c	a	a	Yes	Yes	Yes
89	Gujjigowdanapura	618773	c	Yes	Yes	c	Yes	b	b	c	c	a	a	Yes	Yes	Yes
90	Arasinakere	618774	c	Yes	Yes	c	Yes	b	b	c	c	a	a	Yes	Yes	Yes
91	Thoreyanakaturu	618775	c	Yes	Yes	c	Yes	b	b	c	a	Yes	Yes	Yes	Yes	Yes
92	Marballi	618776	c	Yes	Yes	a	Yes	Yes	a	c	a	Yes	Yes	Yes	Yes	Yes
93	Nanagalli	618777	Un-inhabited													
94	Doora	618778	c	Yes	Yes	a	Yes	Yes	Yes	c	a	Yes	Yes	Yes	Yes	Yes
95	Chikkakaturu	618779	Un-inhabited													
96	Doddakaturu	618780	c	Yes	Yes	a	Yes	b	b	c	b	a	a	Yes	Yes	Yes
97	Doddakanya	618781	c	Yes	Yes	a	Yes	Yes	b	c	b	Yes	Yes	Yes	Yes	Yes
98	Chikkakanya	618782	c	Yes	Yes	a	a	b	b	c	b	a	a	Yes	Yes	Yes
99	Byathahalli	618783	c	Yes	Yes	a	a	b	b	c	b	a	a	Yes	Yes	Yes
100	Bhugathagalli	618784	b	Yes	Yes	a	Yes	b	b	c	b	Yes	Yes	Yes	Yes	Yes

**Village Directory**  
**Land use( as in 2009)**

Availability of electricity (Yes/No)				Land Use									
				Nearest Town	Area under different types of land use ( in hectares rounded up to one decimal place)								
Power Supply for Domestic Use (ED)	Power Supply for Agricultural Use (EAG)	Power Supply for Commercial Use (EC)	Power Supply for All Uses (EA)	Name	Distance range code i.e. a for < 5 Kms, b for 5-10 Kms and c for 10+ kms .	Forests	Area under Non- agricultural Uses	Barren and Un-cultivable land	Permanent Pastures and Other Grazing Lands	Land Under Miscellaneous Tree Crops etc.	Culturable Waste Land	Location code no.	
98	99	100	101	102	103	104	105	106	107	108	109	3	
<b>Location Code:0140</b>													
No	No	No	Yes	MYSORE	c	0	28.8	56.3	0	0	0.3	618760	
No	No	No	Yes	MYSORE	c	0	43	55.5	0	0	0.7	618761	
No	No	No	Yes	MYSORE	c	0	40.3	88.6	0	0	0	618762	
No	No	No	Yes	MYSORE	c	0	8.1	11.4	0	0	0.2	618763	
No	No	No	Yes	MYSORE	c	0	15.5	28.3	0	0	0.2	618764	
No	No	No	Yes	MYSORE	c	155.1	35.2	267	0	0	0	618765	
No	No	No	Yes	MYSORE	c	78.1	6.5	285.4	0	0	0	618766	
No	No	No	Yes	MYSORE	c	443.6	40.1	0	0	0	0	618767	
No	No	No	Yes	MYSORE	c	0	6.6	56.8	0	0	0	618768	
No	No	No	Yes	MYSORE	c	0	22.3	98.4	0	0	247.5	618769	
No	No	No	Yes	MYSORE	c	0	35.5	330.6	14.1	0	0	618770	
No	No	No	Yes	MYSORE	c	0	17	9.6	0	0	0	618771	
No	No	No	Yes	NANJANGUD	c	0	34.7	28.8	0	0	0.2	618772	
No	No	No	Yes	MYSORE	c	0	44	114.6	0	0	0.1	618773	
No	No	No	Yes	MYSORE	c	0	120.6	0	111.3	0	231.2	618774	
No	No	No	Yes	MYSORE	c	0	35.2	0	0	0	0	618775	
No	No	No	Yes	MYSORE	c	0	122.7	0	0	0	8.5	618776	
			Un-inhabited			0	0	0	0	0	0	618777	
No	No	No	Yes	MYSORE	c	0	31.2	102.5	0	0	0	618778	
			Un-inhabited			0	0	0	0	0	0	618779	
No	No	No	Yes	NANJANGUD	c	0	68.5	18.2	0	0	0	618780	
No	No	No	Yes	NANJANGUD	c	0	8.6	56.5	0	0	0	618781	
No	No	No	Yes	NANJANGUD	c	0	9	13.1	0	0	0	618782	
No	No	No	Yes	NANJANGUD	c	0	13	11.9	0	0	0	618783	
No	No	No	Yes	MYSORE	b	0	69.5	56.6	0	0	0	618784	

Sl.no	Name of the village	Location code no.	Land Use					Area irrigated by source (in hectare).				
			Fallow lands other than current fallows	Current Fallows	Net Area Sown	Total Irrigated Land Area	Total Un-irrigated Land Area	Canals ( C )	Wells/Tube-wells(W/TW)	Tanks/Lakes(T/L)	Water Falls(WF)	Others(O)
1	2	3	110	111	112	113	114	115	116	117	118	119
Name of CD Block:-Mysore												
76	Dadadahalli	618760	0	4.8	458.5	9.5	449	6.9	2.6	0	0	0
77	Sindhuvalli	618761	0	0	566.8	70.9	495.9	10.1	60.8	0	0	0
78	Thaluru	618762	0	80.9	508.6	22	486.6	0	22	0	0	0
79	Murudagalli	618763	0	10.2	251.6	0.2	251.4	0	0.2	0	0	0
80	Kellahalli	618764	0	32.4	281.3	15.5	265.8	0	15.5	0	0	0
81	Jayapura	618765	0	59.6	437.3	37.4	399.9	0	37.4	0	0	0
82	Chikkanahalli	618766	0	41.7	187.3	9.9	177.4	0	9.9	0	0	0
83	Harohalli	618767	0	109.2	533.5	109.3	424.2	0	109.3	0	0	0
84	Gumachanahalli	618768	0	0	448.6	42.1	406.6	0	42.1	0	0	0
85	S. Kallahalli	618769	0	0	263.7	37.2	226.5	0	37.2	0	0	0
86	Maddur	618770	0	0	461.8	100.9	360.9	0	100.9	0	0	0
87	Mandanahalli	618771	0	0	196.2	129.5	66.6	0	129.5	0	0	0
88	Kadanahalli	618772	0	0	188.3	36.4	151.9	0	36.4	0	0	0
89	Gujjegowdanapura	618773	0	0	361.1	80.9	280.2	0	80.9	0	0	0
90	Arasinakere	618774	49.7	17.4	208.8	38.4	170.3	0	38.4	0	0	0
91	Thoreyanakaturu	618775	5.1	6.9	283.4	31.6	251.9	0	31.6	0	0	0
92	Marballi	618776	18.2	6.9	650.2	131.1	519.1	131.1	0	0	0	0
93	Nanagalli	618777	0	0	0	0	0	0	0	0	0	0
94	Doora	618778	0	39.7	452.3	34.2	418.1	24.2	10	0	0	0
95	Chikkakaturu	618779	0	0	0	0	0	0	0	0	0	0
96	Doddakaturu	618780	0	0.4	567.9	492.1	75.8	141.6	16.9	333.6	0	0
97	Doddakanya	618781	0	4.8	401.3	46.6	354.7	12.2	34.5	0	0	0
98	Chikkakanya	618782	0	2	180	22	158	8.1	13.9	0	0	0
99	Byathahalli	618783	0	0	282.6	7	275.6	0	7	0	0	0
100	Bhugathagalli	618784	0	6	271.1	35.2	235.9	25.2	10	0	0	0



**Village Directory**  
**Land use( as in 2009)**

**Name of three most important commodities manufactured**

First	Second	Third	Name of the village	Location code no.
120	121	122	2	3
<b>Location Code:0140</b>				
-	-	-	Dadadahalli	618760
-	-	-	Sindhuvalli	618761
-	-	-	Thaluru	618762
-	-	-	Murudagalli	618763
-	-	-	Kellahalli	618764
-	-	-	Jayapura	618765
-	-	-	Chikkanahalli	618766
-	-	-	Harohalli	618767
-	-	-	Gumachanahalli	618768
-	-	-	S. Kallahalli	618769
-	-	-	Maddur	618770
-	-	-	Mandanahalli	618771
-	-	-	Kadanahalli	618772
-	-	-	Gujjegowdanapura	618773
-	-	-	Arasinakere	618774
-	-	-	Thoreyanakaturu	618775
-	-	-	Marballi	618776
-	Un-inhabited	-	Nanagalli	618777
-	-	-	Doora	618778
-	Un-inhabited	-	Chikkakaturu	618779
-	-	-	Doddakaturu	618780
-	-	-	Doddakanya	618781
-	-	-	Chikkakanya	618782
T V S Factory	-	-	Byathahalli	618783
-	-	-	Bhugathagalli	618784

Number of educational amenities available. (If not available within the village, the distance range code viz; a for < 5 Kms, b for 5-10 Kms and c for 10+ kms of nearest place where facility is available is given).

Sl.no	Name of the village	Location code no.	Total area of the village ( in hectares rounded up to one decimal place)	Total population ( 2011 census )	Number of households (2011 census)	Pre-Primary school (PP)	Primary school (P)	Middle school (M)	Secondary School (S)	Senior Secondary school (SS)	Degree college of arts science & commerce (ASC)	Engineering college(EC)	Medical college (MC)	Management institute (MI)
1	2	3	4	5	6	7	8	9	10	11	12	13	14	15
<b>Name of CD Block:-Mysore</b>														
101	Vajamangala	618785	959.3	4853	1054	1	2	1	a	a	b	b	b	b
102	Harohalli	618786	2497.8	9660	2161	1	5	4	1	1	b	c	c	c
103	Varakodu	618787	1632	5420	1133	1	5	3	1	b	b	c	a	c
104	Chikkahalli	618788	268	2213	528	b	1	1	1	b	b	b	b	b
105	Lalithadripura	618789	553.8	4124	969	1	3	2	a	a	b	b	b	b
106	Sarakariuthanahalli	618790	581.6	1979	436	a	1	1	a	b	b	b	b	b
107	Yandahalli	618791	336.7	917	253	a	1	a	b	b	b	b	b	b
108	Choranahalli	618792	226.1	2158	497	1	1	2	b	a	b	b	a	b
109	Varuna	618793	554.9	2350	529	b	1	1	1	1	b	b	a	b
110	Puttegowdanahundi	618794	163.7	1134	277	b	1	1	1	b	c	c	c	c
111	Chatnahalli	618795	729.8	1468	351	a	2	1	a	b	c	c	c	c
112	Madhavagere	618796	322.6	719	158	b	1	1	a	a	c	c	a	c
113	Keelanapura	618797	250.5	1296	291	a	1	1	1	a	c	c	a	c
114	Megalapura	618798	173.5	796	169	a	b	a	c	a	c	c	c	c
115	Hongate	618799	94.1	0	0						Un-inhabited			
116	Duddagere	618800	683.1	2408	503	b	3	1	a	b	c	c	c	c
117	Pillahalli	618801	276.3	1183	276	b	1	1	b	c	c	c	c	c
118	Dandikere	618802	302.9	999	224	b	1	a	b	c	c	c	c	c
119	Choganahalli	618803	295.3	0	0						Un-inhabited			
120	Kuntanahalli	618804	86.4	0	0						Un-inhabited			
121	Jantagalli	618805	558.1	1191	251	a	2	1	a	a	c	c	c	c
122	Aragowdanahalli	618806	142.9	0	0						Un-inhabited			
123	Madapura	618807	178.5	0	0						Un-inhabited			
124	Marasettihalli	618808	418.5	1359	300	a	2	1	a	a	a	c	c	c
125	Hadajana	618809	522.2	2409	502	a	2	1	a	a	b	b	a	c

Number of educational amenities available. (If not available within the village , the distance range code viz; a for < 5 Kms, b for 5-10 Kms and c for 10+ kms of nearest place where facility is available is given).

Number of Medical Amenities available. (If not available within the village , the distance range code viz; a for < 5 Kms, b for 5-10 Kms and c for 10+ kms of nearest place where facility is available is given).

Polytechnic (Pt)	Vocational training school /ITI	Non-formal training centre (NFTC)	Special school for disabled (SSD)	Others (specify)	Community health centre (CHC)	Primary health centre (PHC)	Primary health sub centre (PHS)	Maternity and child welfare centre (MCW)	T.B. clinic (TBC)	Hospital-allopathic (HA)	Hospital-alternative medicine (HO)	Dispensary (D)	Veterinary hospital (VH)	Mobile health clinic(MHC)	Family welfare centre (FWC)	Location code no.
16	17	18	19	20	21	22	23	24	25	26	27	28	29	30	31	3
Location Code:0140																
b	a	b	b	b	b	b	1	b	b	b	b	b	a	c	1	618785
b	c	c	c	1	b	1	1	1	1	b	c	b	1	c	1	618786
c	c	c	c	c	b	b	1	b	b	c	c	c	b	c	1	618787
b	b	b	b	b	b	a	b	a	a	b	b	a	a	c	b	618788
a	b	b	b	b	b	b	1	b	b	b	b	b	b	b	1	618789
b	b	b	b	b	b	b	b	b	b	b	b	1	b	b	b	618790
b	b	b	b	b	b	b	b	b	b	b	b	b	b	b	b	618791
b	b	b	b	b	b	a	a	a	a	b	c	b	a	c	a	618792
b	b	b	b	b	b	1	1	1	1	b	b	b	1	b	1	618793
c	c	c	c	c	c	b	1	b	b	c	c	b	b	c	1	618794
c	c	c	c	c	c	b	1	b	b	c	b	b	b	c	1	618795
c	c	c	c	c	a	a	b	a	a	c	c	c	a	c	b	618796
c	c	c	c	c	c	1	1	1	1	c	c	c	1	c	1	618797
c	c	c	c	c	c	a	a	a	a	c	c	c	a	c	a	618798
Un-inhabited																618799
c	c	c	c	c	c	a	a	a	a	c	a	a	a	c	a	618800
c	c	c	c	c	c	c	b	c	c	c	c	c	c	c	b	618801
c	c	c	c	c	c	c	a	c	c	c	c	c	a	c	a	618802
Un-inhabited																618803
Un-inhabited																618804
c	c	c	c	c	c	c	b	c	c	a	c	c	a	c	b	618805
Un-inhabited																618806
Un-inhabited																618807
c	c	c	c	c	c	c	b	c	c	c	c	c	b	c	b	618808
b	b	b	c	b	b	a	b	a	a	b	b	b	b	b	b	618809

			<b>Number of Non-Government Medical Amenities available.</b>							<b>Availability of drinking water - (Yes / No)</b>			
Sl.no	Name of the village	Location code no.	Charitable non Govt. hospital/Nursing home.	Medical practitioner with MBBS Degree	Medical practitioner with other degree	Medical practitioner with no degree	Traditional practitioner and faith healer .	Medicine Shop	Others	Tap water (Treated/Untreated)	Well water (Covered / Uncovered well)	Hand Pump	Tube wells / Bore well
1	2	3	32	33	34	35	36	37	38	39	40	41	42
<b>Name of CD Block:-Mysore</b>													
101	Vajamangala	618785	0	1	0	0	0	0	0	Yes	No	Yes	Yes
102	Harohalli	618786	0	1	0	0	0	1	0	Yes	Yes	Yes	Yes
103	Varakodu	618787	0	0	0	0	0	0	0	Yes	Yes	Yes	Yes
104	Chikkahalli	618788	0	2	0	0	0	0	0	Yes	Yes	Yes	Yes
105	Lalithadripura	618789	0	1	0	0	0	0	0	Yes	Yes	Yes	Yes
106	Sarakariuthanahalli	618790	0	1	0	1	0	1	0	Yes	Yes	Yes	Yes
107	Yandahalli	618791	0	0	0	0	0	0	0	Yes	Yes	Yes	Yes
108	Choranahalli	618792	0	1	0	0	0	0	0	Yes	Yes	Yes	Yes
109	Varuna	618793	0	1	0	0	0	1	0	Yes	No	Yes	Yes
110	Puttegowdanahundi	618794	0	0	0	0	0	0	0	Yes	Yes	Yes	Yes
111	Chatnahalli	618795	0	0	0	0	0	0	0	Yes	Yes	Yes	Yes
112	Madhavagere	618796	0	0	0	0	0	0	0	Yes	No	Yes	Yes
113	Keelanapura	618797	0	0	0	0	0	0	0	Yes	Yes	Yes	Yes
114	Megalapura	618798	0	0	0	0	1	0	0	Yes	No	Yes	Yes
115	Hongate	618799	Un-inhabited										
116	Duddagere	618800	0	1	0	0	0	0	0	Yes	Yes	Yes	Yes
117	Pillahalli	618801	0	0	1	0	0	0	0	Yes	No	Yes	Yes
118	Dandikere	618802	0	0	0	0	0	0	0	Yes	No	Yes	Yes
119	Choganahalli	618803	Un-inhabited										
120	Kuntanahalli	618804	Un-inhabited										
121	Jantagalli	618805	0	0	1	0	0	0	0	Yes	No	Yes	Yes
122	Aragowdanahalli	618806	Un-inhabited										
123	Madapura	618807	Un-inhabited										
124	Marasetthalli	618808	0	0	1	0	0	0	0	Yes	Yes	Yes	Yes
125	Hadajana	618809	0	1	0	0	0	0	0	Yes	Yes	Yes	Yes

**Village Directory**  
**Land use( as in 2009)**

Availability of drinking water - (Yes / No)				Availability of toilet & others (Yes / No)				Communication and transport facilities (If amenities available code -Yes is given except for Village Pin Code ,If not available within the village , the distance range code viz; a for < 5 Kms, b for 5-10 Kms and c for 10+ kms of nearest place where facility is available is given).								
Spring	River / Canal	Tank / Pond / Lake	Others	Community toilet including bath.	Community toilet excluding bath.	Rural sanitary mart or sanitary hardware outlet available near the village.	Community bio- gas or recycle of waste for productive use.	Post office(PO)	Sub post office (SPO)	Post & Telegraph office (P&TO)	Village Pin Code	Telephones (Land lines)	Public call office (PCO)	Mobile phone coverage	Location code no.	
43	44	45	46	47	48	49	50	51	52	53	54	55	56	57	3	
<b>Location Code:0140</b>																
No	No	No	No	No	No	No	No	b	Yes	Yes	570028	Yes	b	Yes	618785	
No	Yes	Yes	No	No	Yes	No	No	Yes	a	Yes	570028	Yes	Yes	Yes	618786	
No	Yes	Yes	No	No	No	No	No	b	Yes	Yes	570010	Yes	b	Yes	618787	
No	No	No	No	No	No	No	No	a	Yes	Yes	570010	Yes	a	Yes	618788	
No	No	No	No	No	No	No	No	b	Yes	Yes	570028	Yes	b	Yes	618789	
No	Yes	Yes	No	No	No	Yes	No	b	a	b	571311	Yes	b	Yes	618790	
No	No	No	No	No	No	No	No	b	a	b	570010	Yes	Yes	Yes	618791	
No	Yes	Yes	No	No	No	No	No	a	Yes	Yes	570010	Yes	b	Yes	618792	
No	Yes	Yes	No	No	No	No	No	Yes	a	Yes	570010	Yes	b	Yes	618793	
No	No	No	No	No	Yes	No	No	c	b	c	570010	Yes	b	Yes	618794	
No	No	No	No	No	No	No	No	c	b	c	570010	Yes	b	Yes	618795	
Yes	Yes	Yes	No	No	No	No	No	a	a	a	570010	Yes	Yes	Yes	618796	
Yes	No	Yes	No	No	No	No	No	Yes	a	Yes	570010	Yes	Yes	Yes	618797	
Yes	No	No	No	No	No	No	No	a	a	Yes	570010	Yes	b	Yes	618798	
															618799	
															618799	
No	No	No	No	No	No	No	No	c	Yes	Yes	570010	Yes	b	Yes	618800	
No	Yes	Yes	No	No	No	No	No	c	b	c	570010	Yes	b	Yes	618801	
No	Yes	Yes	No	No	No	No	No	c	b	c	570010	Yes	Yes	Yes	618802	
															618803	
															618804	
No	No	No	No	No	No	No	No	c	b	a	571311	Yes	b	Yes	618805	
															618806	
															618807	
No	No	No	No	No	No	No	No	c	b	a	571311	Yes	b	Yes	618808	
No	Yes	Yes	No	No	No	Yes	No	b	Yes	Yes	571311	Yes	b	Yes	618809	

Communication and transport facilities (If amenities available code - Yes is given except for Village Pin Code ,If not available within the village , the distance range code viz; a for < 5 Kms, b for 5-10 Kms and c for 10+ kms of nearest place where facility is available is given).

Sl.no	Name of the village	Location code no.	Internet cafes/ Common service centre (CSC)	Private courier facility	Bus service (Public & Private)	Railway stations	Auto/Modified Autos	Taxis and Vans	Tractors	Cycle-pulled rickshaws(Manual & Machine driven)	Carts driven by animals	Sea /River ferry service
1	2	3	58	59	60	61	62	63	64	65	66	67
Name of CD Block:-Mysore												
101	Vajamangala	618785	b	b	Yes	b	Yes	Yes	Yes	b	Yes	c
102	Harohalli	618786	b	b	Yes	c	Yes	Yes	c	b	b	c
103	Varakodu	618787	c	c	Yes	c	Yes	c	Yes	c	Yes	c
104	Chikkahalli	618788	b	b	Yes	b	Yes	Yes	b	b	Yes	c
105	Lalithadripura	618789	b	b	Yes	b	Yes	b	a	b	b	c
106	Sarakariuthanahalli	618790	b	b	Yes	b	Yes	b	Yes	b	Yes	c
107	Yandahalli	618791	b	b	Yes	b	Yes	b	b	b	Yes	c
108	Choranahalli	618792	b	b	Yes	b	Yes	Yes	Yes	Yes	Yes	c
109	Varuna	618793	b	b	Yes	c	Yes	b	Yes	b	Yes	c
110	Puttegowdanahundi	618794	c	c	Yes	c	Yes	c	c	c	Yes	c
111	Chatnahalli	618795	c	c	Yes	c	Yes	c	c	c	Yes	c
112	Madhavagere	618796	c	c	Yes	c	a	Yes	Yes	c	Yes	c
113	Keelanapura	618797	c	c	Yes	c	Yes	Yes	Yes	Yes	Yes	c
114	Megalapura	618798	c	c	Yes	c	Yes	Yes	b	Yes	Yes	c
115	Hongate	618799	Un-inhabited									
116	Duddagere	618800	c	c	Yes	c	Yes	c	Yes	c	Yes	c
117	Pillahalli	618801	c	c	Yes	c	Yes	c	Yes	c	Yes	c
118	Dandikere	618802	c	c	Yes	c	Yes	c	Yes	c	Yes	c
119	Choganahalli	618803	Un-inhabited									
120	Kuntanahalli	618804	Un-inhabited									
121	Jantagalli	618805	Yes	c	Yes	c	b	c	Yes	c	Yes	c
122	Aragowdanahalli	618806	Un-inhabited									
123	Madapura	618807	Un-inhabited									
124	Marasetthalli	618808	c	c	Yes	c	c	c	Yes	c	Yes	c
125	Hadajana	618809	b	b	Yes	c	Yes	b	Yes	b	Yes	c

**Village Directory**

**Land use( as in 2009)**

**Village connected to highways,village roads, banks & credit societies (If amenities available code -Yes is given, If not available within the village , the distance range code viz; a for < 5 Kms, b for 5-10 Kms and c for 10+ kms of nearest place where facility is available is given).**

**Availability of miscellaneous facilities (If amenities available code -Yes is given, If not available within the village , the distance range code viz; a for < 5 Kms, b for 5-10 Kms and c for 10+ kms of nearest place where facility is available is given).**

Connected to national highway(NH)	Connected to state highway(SH)	Connected to major district road (MDR)	Connected to others district road	Pucca roads	Kutchcha roads	Water bounded macadam(WBM) roads	Navigable waterway (river/canal)(NW)	Footpaths (FP)	Commercial & Co-operative Banks	ATM	Agricultural Credit Societies	Self-Help Group (SHG)	Public distribution system (PDS) shop	Mandis / Regular market	Weekly Haat	Location code no.
68	69	70	71	72	73	74	75	76	77	78	79	80	81	82	83	3
<b>Location Code:0140</b>																
a	Yes	b	b	Yes	Yes	Yes	a	Yes	b	b	a	Yes	Yes	Yes	Yes	618785
c	Yes	b	Yes	Yes	Yes	Yes	Yes	Yes	Yes	b	b	Yes	Yes	Yes	Yes	618786
Yes	c	c	c	Yes	Yes	Yes	a	Yes	b	b	Yes	Yes	Yes	Yes	Yes	618787
Yes	b	Yes	Yes	Yes	Yes	b	a	Yes	a	b	Yes	Yes	Yes	b	b	618788
a	b	b	b	Yes	Yes	Yes	a	Yes	a	b	b	Yes	Yes	Yes	Yes	618789
a	b	b	b	Yes	Yes	a	b	Yes	a	b	b	Yes	Yes	a	b	618790
a	b	b	b	Yes	Yes	b	b	Yes	b	b	b	Yes	Yes	b	b	618791
Yes	b	b	b	Yes	Yes	Yes	a	Yes	b	b	b	Yes	Yes	b	b	618792
Yes	Yes	Yes	Yes	Yes	Yes	a	a	Yes	Yes	b	Yes	Yes	Yes	b	b	618793
Yes	c	c	c	Yes	Yes	Yes	a	Yes	b	a	b	Yes	Yes	b	b	618794
Yes	c	c	c	Yes	Yes	Yes	b	Yes	b	b	b	Yes	Yes	a	b	618795
a	c	c	c	Yes	Yes	a	a	Yes	a	b	b	Yes	a	b	b	618796
Yes	Yes	Yes	Yes	Yes	Yes	Yes	Yes	Yes	a	b	b	Yes	Yes	c	a	618797
Yes	Yes	Yes	Yes	Yes	Yes	Yes	c	Yes	a	b	b	Yes	a	b	b	618798
Un-inhabited																618799
a	c	c	c	Yes	Yes	Yes	b	Yes	a	a	Yes	Yes	Yes	a	a	618800
a	c	Yes	Yes	Yes	Yes	b	b	Yes	a	a	b	Yes	Yes	c	b	618801
c	Yes	Yes	c	Yes	Yes	b	a	Yes	a	a	a	Yes	a	c	b	618802
Un-inhabited																618803
Un-inhabited																618804
b	c	Yes	Yes	Yes	Yes	b	b	Yes	b	b	a	Yes	Yes	b	a	618805
Un-inhabited																618806
Un-inhabited																618807
b	c	c	Yes	Yes	Yes	Yes	b	Yes	b	b	b	Yes	Yes	b	b	618808
b	b	b	b	Yes	Yes	b	b	Yes	a	b	b	Yes	Yes	a	b	618809

Availability of miscellaneous facilities (If amenities available code -Yes is given, If not available within the village , the distance range code viz; a for < 5 Kms, b for 5-10 Kms and c for 10+ kms of nearest place where facility is available is given).

Sl.no	Name of the village	Location code no.	Agricultural marketing society	Integrated Child Development Scheme (Nutritional Centres)	Anganwadi Centre (Nutritional Centres)	Others (Nutritional Centres)	ASHA (Accredited Social Health Activist)	Community centre with/without TV	Sports Field,	Sports Club / Recreation Centre	Cinema / Video Hall	Public Library	Public Reading Room	Newspaper Supply	Assembly Polling station	Birth & Death Registration Office
1	2	3	84	85	86	87	88	89	90	91	92	93	94	95	96	97
<b>Name of CD Block:-Mysore</b>																
101	Vajamangala	618785	b	Yes	Yes	Yes	Yes	Yes	Yes	b	b	Yes	Yes	Yes	Yes	Yes
102	Harohalli	618786	b	Yes	Yes	b	Yes	Yes	Yes	Yes	Yes	Yes	Yes	Yes	Yes	Yes
103	Varakodu	618787	c	Yes	Yes	c	Yes	Yes	b	c	c	Yes	Yes	Yes	Yes	Yes
104	Chikkahalli	618788	b	Yes	Yes	b	Yes	b	b	a	b	Yes	Yes	Yes	Yes	Yes
105	Lalithadripura	618789	b	Yes	Yes	b	Yes	Yes	b	b	b	Yes	Yes	Yes	Yes	Yes
106	Sarakariuthanahalli	618790	b	Yes	Yes	b	Yes	b	a	b	b	a	Yes	Yes	Yes	Yes
107	Yandahalli	618791	b	Yes	Yes	b	a	b	b	b	b	a	a	Yes	Yes	Yes
108	Choranahalli	618792	b	Yes	Yes	b	Yes	b	a	a	b	Yes	Yes	Yes	Yes	Yes
109	Varuna	618793	b	Yes	Yes	b	Yes	b	a	b	b	Yes	Yes	Yes	Yes	Yes
110	Puttegowdanahundi	618794	c	Yes	Yes	b	Yes	b	b	c	b	a	a	Yes	Yes	Yes
111	Chatnahalli	618795	c	Yes	Yes	b	Yes	b	b	c	b	a	a	Yes	Yes	Yes
112	Madhavagere	618796	c	Yes	Yes	b	a	c	b	c	b	a	a	Yes	Yes	Yes
113	Keelanapura	618797	c	Yes	Yes	b	Yes	c	b	c	c	Yes	Yes	Yes	Yes	Yes
114	Megalapura	618798	c	Yes	Yes	b	a	b	b	c	c	a	a	Yes	Yes	Yes
115	Hongate	618799	Un-inhabited													
116	Duddagere	618800	c	Yes	Yes	b	Yes	b	b	c	c	Yes	Yes	Yes	Yes	Yes
117	Pillahalli	618801	c	Yes	Yes	b	Yes	b	b	c	c	a	a	Yes	Yes	Yes
118	Dandikere	618802	c	Yes	Yes	b	Yes	c	b	c	c	a	a	Yes	Yes	Yes
119	Choganahalli	618803	Un-inhabited													
120	Kuntanahalli	618804	Un-inhabited													
121	Jantagalli	618805	c	Yes	Yes	b	Yes	a	b	c	c	a	a	Yes	Yes	Yes
122	Aragowdanahalli	618806	Un-inhabited													
123	Madapura	618807	Un-inhabited													
124	Marasettihalli	618808	c	Yes	Yes	b	Yes	a	b	c	c	a	a	Yes	Yes	Yes
125	Hadajana	618809	b	Yes	Yes	b	Yes	a	a	b	b	Yes	Yes	Yes	Yes	Yes



**Village Directory**  
**Land use( as in 2009)**

Availability of electricity (Yes/No)				Land Use								
				Nearest Town	Area under different types of land use ( in hectares rounded up to one decimal place)							
Power Supply for Domestic Use (ED)	Power Supply for Agricultural Use (EAG)	Power Supply for Commercial Use (EC)	Power Supply for All Uses (EA)	Name	Distance range code i.e. a for < 5 Kms, b for 5-10 Kms and c for 10+ kms .	Forests	Area under Non- agricultural Uses	Barren and Un-cultivable land	Permanent Pastures and Other Grazing Lands	Land Under Miscellaneous Tree Crops etc.	Culturable Waste Land	Location code no.
98	99	100	101	102	103	104	105	106	107	108	109	3
<b>Location Code:0140</b>												
No	No	No	Yes	MYSORE	b	0	56.7	129.2	0	0	0	618785
No	No	No	Yes	BANNUR	b	0	208.5	664.2	0	0	0.3	618786
No	No	No	Yes	MYSORE	c	57.5	0	263.3	7.4	0.3	0	618787
No	No	No	Yes	MYSORE	b	0	40.8	81.7	0	0	0	618788
No	No	No	Yes	MYSORE	b	134.2	213.5	0	0	0	201.3	618789
No	No	No	Yes	MYSORE	b	0	108.6	10.1	4.8	0	64.9	618790
No	No	No	Yes	MYSORE	b	0	219.9	49.8	0	0	0.4	618791
No	No	No	Yes	MYSORE	b	0	0	47.8	24.3	0	0	618792
No	No	No	Yes	MYSORE	b	0	134.8	26.8	0	0	22.3	618793
No	No	No	Yes	MYSORE	c	17	48.1	0	0	0	11.1	618794
No	No	No	Yes	MYSORE	c	0	137.7	10.7	0	0	6.2	618795
No	No	No	Yes	TIRUMAKUDAL NA	c	0	14.6	20.8	0	0	0	618796
No	No	No	Yes	TIRUMAKUDAL NA	c	0	16.7	0	0	0	14.2	618797
No	No	No	Yes	TIRUMAKUDAL NA	c	0	14.6	2.5	0	0	0.9	618798
				Un-inhabited		0	0	0	0	0	0	618799
No	No	No	Yes	MYSORE	c	0	41.2	4	0	0	71.3	618800
No	No	No	Yes	MYSORE	c	0	60.8	11.1	0	0	0.5	618801
No	No	No	Yes	MYSORE	c	0	0	39.5	0	0	0.2	618802
				Un-inhabited		0	0	0	0	0	0	618803
				Un-inhabited		0	0	0	0	0	0	618804
No	No	No	Yes	MYSORE	c	0	18.3	54.6	0	10.4	0	618805
				Un-inhabited		0	0	0	0	0	0	618806
				Un-inhabited		0	0	0	0	0	0	618807
No	No	No	Yes	MYSORE	c	0	9	34.9	74.5	0	0	618808
No	No	No	Yes	MYSORE	b	0	102.2	6.5	0	0.2	38.9	618809

Sl.no	Name of the village	Location code no.	Land Use					Area irrigated by source (in hectare).				
			Area under different types of land use ( in hectares rounded up to one decimal place)									
1	2	3	Fallow lands other than current fallows	Current Fallows	Net Area Sown	Total Irrigated Land Area	Total Un-irrigated Land Area	Canals ( C )	Wells/Tube-wells(W/TW)	Tanks/Lakes(T/L)	Water Falls(WF)	Others(O)
110	111	112	113	114	115	116	117	118	119			
<b>Name of CD Block:-Mysore</b>												
101	Vajamangala	618785	0	411.5	361.8	52.2	309.6	0	52.2	0	0	0
102	Harohalli	618786	0	91	1533.7	583.3	950.4	376.9	206.4	0	0	0
103	Varakodu	618787	0	20.2	1283.3	60.5	1222.8	40.5	20	0	0	0
104	Chikkahalli	618788	0	0	145.6	9.4	136.2	0	9.4	0	0	0
105	Lalithadripura	618789	0	0.4	4.4	0	4.4	0	0	0	0	0
106	Sarakariuthanahalli	618790	123	80	190.2	121.2	69	18.2	10	93	0	0
107	Yandahalli	618791	0	0	66.6	19.2	47.4	0	0	19.2	0	0
108	Choranahalli	618792	0	0.2	153.8	58.1	95.7	38.1	20	0	0	0
109	Varuna	618793	17.4	14.9	338.8	310.1	28.7	219.1	91	0	0	0
110	Puttegowdanahundi	618794	3.8	0	83.7	54.3	29.4	38.2	16.2	0	0	0
111	Chatnahalli	618795	7.4	11.2	556.7	164.5	392.2	104.5	60	0	0	0
112	Madhavagere	618796	0	3.1	284.1	32.3	251.8	0	32.3	0	0	0
113	Keelanapura	618797	0	19	200.6	6.8	193.8	0	6.8	0	0	0
114	Megalapura	618798	0	4.1	151.4	4.7	146.6	0	4.7	0	0	0
115	Hongate	618799	0	0	0	0	0	0	0	0	0	0
116	Duddagere	618800	30	6.9	529.7	303.5	226.2	223.5	80	0	0	0
117	Pillahalli	618801	0	3	200.8	11.8	189	0	11.8	0	0	0
118	Dandikere	618802	9.7	5.3	248.3	172.4	75.8	0	102.4	70	0	0
119	Choganahalli	618803	0	0	0	0	0	0	0	0	0	0
120	Kuntanahalli	618804	0	0	0	0	0	0	0	0	0	0
121	Jantagalli	618805	0	2.1	472.7	9.8	462.9	0	9.8	0	0	0
122	Aragowdanahalli	618806	0	0	0	0	0	0	0	0	0	0
123	Madapura	618807	0	0	0	0	0	0	0	0	0	0
124	Marasettihalli	618808	49.4	20.2	230.6	179	51.5	139.3	39.7	0	0	0
125	Hadajana	618809	34.4	53.5	286.6	89.4	197.2	59.4	30	0	0	0

**Village Directory**  
**Land use( as in 2009)**

**Name of three most important commodities manufactured**

First	Second	Third	Name of the village	Location code no.
120	121	122	2	3
<b>Location Code:0140</b>				
-	-	-	Vajamangala	618785
-	-	-	Harohalli	618786
Paper	-	-	Varakodu	618787
-	-	-	Chikkahalli	618788
-	-	-	Lalithadripura	618789
-	-	-	Sarakariuthanahalli	618790
-	-	-	Yandahalli	618791
-	-	-	Choranahalli	618792
-	-	-	Varuna	618793
-	-	-	Puttegowdanahundi	618794
-	-	-	Chatnahalli	618795
-	-	-	Madhavagere	618796
-	-	-	Keelanapura	618797
-	-	-	Megalapura	618798
-	Un-inhabited	-	Hongate	618799
-	-	-	Duddagere	618800
-	-	-	Pillahalli	618801
-	-	-	Dandikere	618802
-	Un-inhabited	-	Choganahalli	618803
-	Un-inhabited	-	Kuntanahalli	618804
-	-	-	Jantagalli	618805
-	Un-inhabited	-	Aragowdanahalli	618806
-	Un-inhabited	-	Madapura	618807
-	-	-	Marasettihalli	618808
-	-	-	Hadajana	618809

Sl.no	Name of the village	Location code no.	Total area of the village ( in hectares rounded up to one decimal place)	Total population ( 2011 census )	Number of households (2011 census)	Number of educational amenities available. (If not available within the village , the distance range code viz; a for < 5 Kms, b for 5-10 Kms and c for 10+ kms of nearest place where facility is available is given).								
						Pre-Primary school (PP)	Primary school (P)	Middle school (M)	Secondary School (S)	Senior Secondary school (SS)	Degree college of arts science & commerce (ASC)	Engineering college(EC)	Medical college (MC)	Management institute (MI)
1	2	3	4	5	6	7	8	9	10	11	12	13	14	15
<b>Name of CD Block:-Mysore</b>														
126	Gudumadanahalli	618810	179.7	777	177	2	1	1	1	a	a	a	a	a
127	Marase	618811	332.2	622	154	b	1	a	a	a	b	b	b	b
128	Devalapura	618812	344.2	1844	417	1	2	2	1	1	c	c	c	c
129	Kumbarahalli	618813	267.8	227	51	a	1	a	a	a	c	c	c	c
130	Madaragalli	618814	307.1	151	41	a	a	a	a	b	b	b	a	b
131	Koodanahalli	618815	505	2750	624	2	2	2	a	a	c	c	c	c
132	Kochanahalli	618816	351.5	1489	324	b	1	1	a	a	b	c	c	c
133	Someshwarapura	618817	570.4	3716	825	a	3	2	1	1	c	c	c	c
134	Ayarahalli	618818	1179.2	3840	894	a	3	2	1	1	1	c	c	c
135	Kiralu	618819	501.7	1472	331	a	1	1	a	a	c	c	c	c
136	Mosambayanahalli	618820	218.6	1610	370	b	1	1	a	a	c	c	c	c
137	Hosahalli	618821	488	937	228	a	1	a	a	a	c	c	a	c
138	Inam-Uthanahalli	618822	633.7	1325	281	b	2	2	a	c	c	c	c	c
139	Kuppegala	618823	440	2865	641	a	2	1	a	a	c	c	c	c
140	Yadakola	618824	708.1	5203	1163	2	6	2	2	1	c	c	c	c
<b>Block Total</b>			<b>66030.2</b>	<b>267541</b>	<b>60788</b>	<b>34</b>	<b>223</b>	<b>145</b>	<b>39</b>	<b>13</b>	<b>1</b>	<b>0</b>	<b>0</b>	<b>0</b>

Number of educational amenities available. (If not available within the village , the distance range code viz; a for < 5 Kms, b for 5-10 Kms and c for 10+ kms of nearest place where facility is available is given).

Number of Medical Amenities available. (If not available within the village , the distance range code viz; a for < 5 Kms, b for 5-10 Kms and c for 10+ kms of nearest place where facility is available is given).

Polytechnic (Pt)	Vocational training school /ITI	Non-formal training centre (NFTC)	Special school for disabled (SSD)	Others (specify)	Community health centre (CHC)	Primary health centre (PHC)	Primary health sub centre (PHS)	Maternity and child welfare centre (MCW)	T.B. clinic (TBC)	Hospital-allopathic (HA)	Hospital-alternative medicine (HO)	Dispensary (D)	Veterinary hospital (VH)	Mobile health clinic(MHC)	Family welfare centre (FWC)	Location code no.
16	17	18	19	20	21	22	23	24	25	26	27	28	29	30	31	3
Location Code:0140																
a	a	a	a	a	a	b	a	b	b	a	b	a	a	b	a	618810
b	b	b	b	b	b	a	a	a	a	b	b	a	a	a	a	618811
c	c	c	c	c	c	c	1	c	c	c	c	1	1	c	1	618812
c	c	c	c	c	c	c	b	c	c	c	a	c	a	c	b	618813
b	b	b	b	b	b	a	b	a	a	b	b	b	b	c	b	618814
c	c	c	c	c	c	a	a	a	a	c	c	a	a	c	a	618815
c	b	c	c	b	b	a	a	a	a	b	c	a	a	c	a	618816
c	c	c	c	c	c	a	1	a	a	c	c	c	b	c	1	618817
c	c	c	c	c	c	a	1	a	a	c	c	a	c	c	1	618818
c	c	c	c	c	c	c	a	c	c	a	a	c	a	c	a	618819
c	c	c	c	c	c	c	1	c	c	c	c	c	a	c	1	618820
c	c	c	c	c	c	a	a	a	a	c	a	a	a	c	a	618821
b	b	c	c	b	a	a	a	a	a	b	c	b	a	c	a	618822
c	c	c	c	c	a	a	a	a	a	c	c	c	1	c	a	618823
c	c	c	c	c	c	1	2	1	1	c	c	c	1	c	2	618824
<b>0</b>	<b>0</b>	<b>0</b>	<b>0</b>	<b>6</b>	<b>1</b>	<b>11</b>	<b>43</b>	<b>11</b>	<b>11</b>	<b>0</b>	<b>0</b>	<b>3</b>	<b>13</b>	<b>0</b>	<b>43</b>	

			Number of Non-Government Medical Amenities available.							Availability of drinking water - (Yes / No)			
Sl.no	Name of the village	Location code no.	Charitable non Govt. hospital/Nursing home.	Medical practitioner with MBBS Degree	Medical practitioner with other degree	Medical practitioner with no degree	Traditional practitioner and faith healer .	Medicine Shop	Others	Tap water (Treated/Untreated)	Well water (Covered / Uncovered well)	Hand Pump	Tube wells / Bore well
1	2	3	32	33	34	35	36	37	38	39	40	41	42
<b>Name of CD Block:-Mysore</b>													
126	Gudumadanahalli	618810	0	0	0	0	0	0	0	Yes	Yes	Yes	Yes
127	Marase	618811	0	0	0	0	0	0	0	Yes	No	Yes	Yes
128	Devalapura	618812	0	1	0	1	0	1	0	Yes	Yes	Yes	Yes
129	Kumbarahalli	618813	0	1	0	0	0	1	0	Yes	No	Yes	Yes
130	Madaragalli	618814	0	1	0	0	0	1	0	Yes	No	Yes	Yes
131	Koodanahalli	618815	0	1	0	0	0	1	0	Yes	Yes	Yes	Yes
132	Kochanahalli	618816	0	1	0	0	0	0	0	Yes	No	Yes	Yes
133	Someshwarapura	618817	0	1	1	0	0	0	0	Yes	No	Yes	Yes
134	Ayarahalli	618818	0	0	0	0	0	0	0	Yes	Yes	Yes	Yes
135	Kiralu	618819	0	0	1	0	0	0	0	Yes	No	Yes	Yes
136	Mosambayanahalli	618820	0	0	0	0	0	0	0	Yes	No	Yes	Yes
137	Hosahalli	618821	0	0	0	0	0	0	0	Yes	Yes	Yes	Yes
138	Inam-Uthanahalli	618822	0	0	1	0	0	0	0	Yes	No	Yes	Yes
139	Kuppegala	618823	0	0	0	0	0	0	0	Yes	Yes	Yes	Yes
140	Yadakola	618824	0	0	0	0	0	0	0	Yes	No	Yes	Yes
<b>Block Total</b>			<b>6</b>	<b>51</b>	<b>38</b>	<b>6</b>	<b>4</b>	<b>26</b>	<b>3</b>	<b>119</b>	<b>74</b>	<b>120</b>	<b>117</b>

**Village Directory**  
**Land use( as in 2009)**

Availability of drinking water - (Yes / No)		Availability of toilet & others (Yes / No)							Communication and transport facilities (If amenities available code -Yes is given except for Village Pin Code ,If not available within the village , the distance range code viz; a for < 5 Kms, b for 5-10 Kms and c for 10+ kms of nearest place where facility is available is given).						
Spring	River / Canal	Tank / Pond / Lake	Others	Community toilet including bath.	Community toilet excluding bath.	Rural sanitary mart or sanitary hardware outlet available near the village.	Community bio- gas or recycle of waste for productive use.	Post office(PO)	Sub post office (SPO)	Post & Telegraph office (P&TO)	Village Pin Code	Telephones (Land lines)	Public call office (PCO)	Mobile phone coverage	Location code no.
43	44	45	46	47	48	49	50	51	52	53	54	55	56	57	3
<b>Location Code:0140</b>															
No	Yes	Yes	Yes	No	No	No	No	a	Yes	Yes	571311	Yes	Yes	Yes	618810
No	No	No	No	No	No	No	No	a	a	a	571311	Yes	Yes	Yes	618811
No	No	No	No	No	No	No	No	c	b	Yes	571311	Yes	b	Yes	618812
No	No	No	No	No	No	No	No	c	b	a	571311	Yes	a	Yes	618813
No	No	No	No	No	No	No	No	a	a	a	571311	Yes	Yes	Yes	618814
No	No	No	No	No	No	No	No	a	a	a	571311	Yes	Yes	Yes	618815
No	No	No	No	No	No	No	No	a	a	a	571311	Yes	Yes	Yes	618816
No	Yes	No	No	No	No	No	No	b	Yes	Yes	571311	Yes	Yes	Yes	618817
No	No	No	No	No	No	No	No	b	Yes	Yes	571311	Yes	Yes	Yes	618818
No	No	No	No	No	No	No	No	c	b	a	571311	Yes	b	Yes	618819
No	No	No	No	No	No	No	No	c	b	a	571311	Yes	Yes	Yes	618820
No	No	No	No	No	No	No	No	c	b	c	570010	Yes	b	Yes	618821
Yes	Yes	Yes	No	No	No	No	No	a	a	a	570010	Yes	b	Yes	618822
No	Yes	No	No	No	No	No	No	c	a	c	570010	Yes	a	Yes	618823
No	Yes	No	No	No	No	No	No	c	Yes	Yes	570010	Yes	Yes	Yes	618824
<b>8</b>	<b>36</b>	<b>50</b>	<b>5</b>	<b>2</b>	<b>6</b>	<b>3</b>	<b>0</b>	<b>17</b>	<b>34</b>	<b>55</b>	<b>123</b>	<b>119</b>	<b>66</b>	<b>121</b>	

Communication and transport facilities (If amenities available code - Yes is given except for Village Pin Code ,If not available within the village , the distance range code viz; a for < 5 Kms, b for 5-10 Kms and c for 10+ kms of nearest place where facility is available is given).

Sl.no	Name of the village	Location code no.	Internet cafes/ Common service centre (CSC)	Private courier facility	Bus service (Public & Private)	Railway stations	Auto/Modified Autos	Taxis and Vans	Tractors	Cycle-pulled rickshaws(Manual & Machine driven)	Carts driven by animals	Sea /River ferry service
1	2	3	58	59	60	61	62	63	64	65	66	67
<b>Name of CD Block:-Mysore</b>												
126	Gudumadanahalli	618810	a	Yes	Yes	Yes	b	Yes	b	a	Yes	c
127	Marase	618811	b	b	Yes	a	a	Yes	b	b	Yes	c
128	Devalapura	618812	c	c	Yes	c	b	c	Yes	c	Yes	c
129	Kumbarahalli	618813	c	c	Yes	c	b	c	Yes	c	Yes	c
130	Madaragalli	618814	b	b	Yes	a	a	b	b	b	Yes	c
131	Koodanahalli	618815	c	c	Yes	a	a	c	c	c	Yes	c
132	Kochanahalli	618816	b	b	Yes	Yes	a	b	c	b	Yes	c
133	Someshwarapura	618817	c	c	Yes	c	b	c	c	c	Yes	c
134	Ayarahalli	618818	c	c	Yes	c	Yes	c	Yes	c	Yes	c
135	Kiralu	618819	c	c	Yes	c	b	c	Yes	c	Yes	c
136	Mosambayanahalli	618820	c	c	Yes	c	b	c	Yes	c	Yes	c
137	Hosahalli	618821	c	c	Yes	c	Yes	c	a	c	Yes	c
138	Inam-Uthanahalli	618822	b	b	Yes	c	Yes	Yes	Yes	Yes	Yes	c
139	Kuppegala	618823	c	c	Yes	c	a	c	b	c	b	c
140	Yadakola	618824	c	c	Yes	c	Yes	Yes	Yes	Yes	b	c
<b>Block Total</b>			<b>2</b>	<b>3</b>	<b>123</b>	<b>4</b>	<b>78</b>	<b>54</b>	<b>99</b>	<b>10</b>	<b>108</b>	<b>0</b>



**Village Directory**

**Land use( as in 2009)**

**Village connected to highways,village roads, banks & credit societies (If amenities available code -Yes is given, If not available within the village , the distance range code viz; a for < 5 Kms, b for 5-10 Kms and c for 10+ kms of nearest place where facility is available is given).**

**Availability of miscellaneous facilities (If amenities available code -Yes is given, If not available within the village , the distance range code viz; a for < 5 Kms, b for 5-10 Kms and c for 10+ kms of nearest place where facility is available is given).**

Connected to national highway(NH)	Connected to state highway(SH)	Connected to major district road (MDR)	Connected to others district road	Pucca roads	Kutchcha roads	Water bounded macadam(WBM) roads	Navigable waterway (river/canal)(NW)	Footpaths (FP)	Commercial & Co-operative Banks	ATM	Agricultural Credit Societies	Self-Help Group (SHG)	Public distribution system (PDS) shop	Mandis / Regular market	Weekly Haat	Location code no.
68	69	70	71	72	73	74	75	76	77	78	79	80	81	82	83	3
<b>Location Code:0140</b>																
b	a	a	Yes	Yes	Yes	b	b	Yes	a	a	a	Yes	a	a	b	618810
Yes	b	b	Yes	Yes	Yes	Yes	c	Yes	a	a	b	Yes	a	a	a	618811
b	c	c	Yes	Yes	Yes	b	c	Yes	Yes	b	a	Yes	Yes	b	b	618812
b	c	c	c	a	Yes	b	c	Yes	a	b	a	Yes	a	b	b	618813
Yes	b	b	Yes	Yes	Yes	Yes	c	Yes	b	b	b	a	a	b	b	618814
a	c	c	Yes	Yes	Yes	Yes	c	Yes	a	b	b	Yes	Yes	b	a	618815
a	b	b	Yes	Yes	Yes	Yes	c	Yes	a	b	b	Yes	Yes	b	b	618816
a	c	c	Yes	Yes	Yes	Yes	a	Yes	b	b	b	Yes	Yes	b	b	618817
c	c	Yes	Yes	Yes	Yes	b	b	Yes	a	b	Yes	Yes	Yes	c	b	618818
b	c	Yes	Yes	Yes	Yes	b	b	Yes	a	b	b	Yes	Yes	b	a	618819
b	Yes	Yes	Yes	Yes	Yes	b	b	Yes	a	a	a	Yes	Yes	b	b	618820
a	c	c	c	Yes	Yes	Yes	b	Yes	a	b	a	Yes	a	b	b	618821
Yes	b	Yes	Yes	Yes	Yes	Yes	Yes	Yes	a	b	b	Yes	Yes	b	b	618822
b	c	c	c	Yes	Yes	a	Yes	Yes	b	b	b	Yes	Yes	b	b	618823
b	c	c	c	Yes	Yes	b	Yes	Yes	b	b	Yes	Yes	Yes	Yes	Yes	618824
<b>16</b>	<b>28</b>	<b>40</b>	<b>46</b>	<b>119</b>	<b>123</b>	<b>62</b>	<b>20</b>	<b>123</b>	<b>11</b>	<b>3</b>	<b>22</b>	<b>118</b>	<b>90</b>	<b>18</b>	<b>18</b>	

Availability of miscellaneous facilities (If amenities available code -Yes is given, If not available within the village , the distance range code viz; a for < 5 Kms, b for 5-10 Kms and c for 10+ kms of nearest place where facility is available is given).

Sl.no	Name of the village	Location code no.	Agricultural marketing society	Integrated Child Development Scheme (Nutritional Centres)	Anganwadi Centre (Nutritional Centres)	Others (Nutritional Centres)	ASHA (Accredited Social Health Activist)	Community centre with/without TV	Sports Field,	Sports Club / Recreation Centre	Cinema / Video Hall	Public Library	Public Reading Room	Newspaper Supply	Assembly Polling station	Birth & Death Registration Office
1	2	3	84	85	86	87	88	89	90	91	92	93	94	95	96	97
<b>Name of CD Block:-Mysore</b>																
126	Gudumadanahalli	618810	a	Yes	Yes	a	a	a	b	b	a	a	a	Yes	Yes	Yes
127	Marase	618811	b	Yes	Yes	b	a	b	b	b	b	a	a	Yes	Yes	Yes
128	Devalapura	618812	c	Yes	Yes	b	Yes	b	b	b	b	Yes	Yes	Yes	Yes	Yes
129	Kumbarahalli	618813	c	Yes	Yes	b	a	c	b	c	c	a	a	Yes	a	Yes
130	Madaragalli	618814	b	a	a	b	a	b	b	b	b	a	a	a	a	Yes
131	Koodanahalli	618815	c	Yes	Yes	b	Yes	Yes	b	b	c	Yes	Yes	Yes	Yes	Yes
132	Kochanahalli	618816	b	Yes	Yes	b	Yes	b	b	c	b	a	a	Yes	Yes	Yes
133	Someshwarapura	618817	c	Yes	Yes	b	Yes	Yes	b	c	c	Yes	Yes	Yes	Yes	Yes
134	Ayarahalli	618818	c	Yes	Yes	b	Yes	Yes	b	Yes	c	Yes	Yes	Yes	Yes	Yes
135	Kiralu	618819	c	Yes	Yes	b	Yes	b	b	c	c	a	a	Yes	Yes	Yes
136	Mosambayanahalli	618820	c	Yes	Yes	b	Yes	b	b	c	c	Yes	Yes	Yes	Yes	Yes
137	Hosahalli	618821	c	Yes	Yes	b	Yes	b	b	c	c	a	a	Yes	Yes	Yes
138	Inam-Uthanahalli	618822	b	Yes	Yes	b	Yes	b	b	c	b	a	a	Yes	Yes	Yes
139	Kuppegala	618823	c	Yes	Yes	b	Yes	Yes	b	c	b	Yes	Yes	Yes	Yes	Yes
140	Yadakola	618824	c	Yes	Yes	Yes	Yes	Yes	Yes	b	Yes	Yes	Yes	Yes	Yes	Yes
<b>Block Total</b>			<b>0</b>	<b>118</b>	<b>118</b>	<b>8</b>	<b>94</b>	<b>32</b>	<b>11</b>	<b>6</b>	<b>4</b>	<b>55</b>	<b>57</b>	<b>117</b>	<b>115</b>	<b>123</b>

**Village Directory**  
**Land use( as in 2009)**

Availability of electricity (Yes/No)				Nearest Town	Land Use								Location code no.
98	99	100	101		102	103	104	105	106	107	108	109	
Power Supply for Domestic Use (ED)	Power Supply for Agricultural Use (EAG)	Power Supply for Commercial Use (EC)	Power Supply for All Uses (EA)	Name	Distance range code i.e. a for < 5 Kms, b for 5-10 Kms and c for 10+ kms .	Forests	Area under Non-agricultural Uses	Barren and Un-cultivable land	Permanent Pastures and Other Grazing Lands	Land Under Miscellaneous Tree Crops etc.	Culturable Waste Land		
<b>Location Code:0140</b>													
No	No	No	Yes	MYSORE	a	0	10.2	24	0	0	0	618810	
No	No	No	Yes	MYSORE	b	0	17.9	6.5	0	4.8	0.9	618811	
No	No	No	Yes	MYSORE	c	0	10.3	33.4	0	3.3	0	618812	
No	No	No	Yes	MYSORE	c	0	12.4	24.2	0	1.7	0	618813	
No	No	No	Yes	MYSORE	b	0	20	23.1	8.9	11.1	0.1	618814	
No	No	No	Yes	MYSORE	c	0	36.5	16.7	12.5	0	0	618815	
No	No	No	Yes	NANJANGUD	b	0	23.9	20.7	4.3	0	0	618816	
No	No	No	Yes	MYSORE	c	0	44.6	129.9	0	0	0	618817	
No	No	No	Yes	MYSORE	c	0	56.3	121.8	4.9	8.9	24.3	618818	
No	No	No	Yes	MYSORE	c	0	29.6	84.3	0	0	0	618819	
No	No	No	Yes	MYSORE	c	0	9.8	74.2	0	0	0	618820	
No	No	No	Yes	MYSORE	c	0	0	37	3.6	0	12.7	618821	
No	No	No	Yes	T. NARSIPUR	b	0	51.1	77.8	0	0	0.2	618822	
No	No	No	Yes	T. NARSIPUR	c	0	62.8	0	0	3.3	0	618823	
No	No	No	Yes	T. NARSIPUR	c	0	59	77.1	0	3	6	618824	
<b>0</b>	<b>0</b>	<b>0</b>	<b>122</b>	<b>0</b>	<b>0</b>	<b>1584.4</b>	<b>5449.1</b>	<b>9572.1</b>	<b>836.1</b>	<b>134.9</b>	<b>1221.1</b>		

**Census of India-2011  
Amenities and**

Sl.no	Name of the village	Location code no.	Land Use					Area irrigated by source (in hectare).				
			Fallow lands other than current fallows	Current Fallows	Net Area Sown	Total Irrigated Land Area	Total Un-irrigated Land Area	Canals ( C )	Wells/Tube-wells(W/TW)	Tanks/Lakes(T/L)	Water Falls(WF)	Others(O)
1	2	3	110	111	112	113	114	115	116	117	118	119
<b>Name of CD Block:-Mysore</b>												
126	Gudumadanahalli	618810	0	0	145.6	27.2	118.4	27.2	0	0	0	0
127	Marase	618811	0	97.7	204.4	181.4	23	0	55.2	126.2	0	0
128	Devalapura	618812	0	0	297.3	98.8	198.5	0	29.1	69.7	0	0
129	Kumbarahalli	618813	0	28.5	200.9	23.6	177.3	0	23.6	0	0	0
130	Madaragalli	618814	0	48.1	195.6	151.4	44.3	12.6	138.8	0	0	0
131	Koodanahalli	618815	28.3	83.2	327.8	268.7	59.1	73.3	195.4	0	0	0
132	Kochanahalli	618816	170.2	60.8	71.6	37.7	34	7.3	30.4	0	0	0
133	Someshwarapura	618817	0	0	395.8	40.2	355.5	0	40.2	0	0	0
134	Ayarahalli	618818	55.2	0.4	907.4	615.2	292.2	372.3	242.8	0	0	0
135	Kiralu	618819	0.2	3.1	384.5	14	370.4	0	14	0	0	0
136	Mosambayanahalli	618820	0	4.2	130.5	0	130.5	0	0	0	0	0
137	Hosahalli	618821	11.3	9.1	414.2	314.1	100.1	261.8	52.4	0	0	0
138	Inam-Uthanahalli	618822	0	5.1	499.4	127.9	371.5	87.9	40	0	0	0
139	Kuppegala	618823	0	0	373.9	182.3	191.6	130	52.3	0	0	0
140	Yadakola	618824	0	0	563	430	133	0	430	0	0	0
<b>Block Total</b>			<b>641.7</b>	<b>2526.6</b>	<b>40022.3</b>	<b>9086.7</b>	<b>30934.7</b>	<b>3513.3</b>	<b>4631.9</b>	<b>941.6</b>	<b>0.2</b>	

**Village Directory**  
**Land use( as in 2009)**

**Name of three most important commodities manufactured**

---

First	Second	Third	Name of the village	Location code no.
120	121	122	2	3
<b>Location Code:0140</b>				
-	-	-	Gudumadanahalli	618810
-	-	-	Marase	618811
-	-	-	Devalapura	618812
-	-	-	Kumbarahalli	618813
-	-	-	Madaragalli	618814
-	-	-	Koodanahalli	618815
-	-	-	Kochanahalli	618816
-	-	-	Someshwarapura	618817
-	-	-	Ayarahalli	618818
-	-	-	Kiralu	618819
-	-	-	Mosambayanahalli	618820
-	-	-	Hosahalli	618821
-	-	-	Inam-Uthanahalli	618822
-	-	-	Kuppegala	618823
-	-	-	Yadakola	618824
-	-	-		

---

Number of educational amenities available. (If not available within the village, the distance range code viz; a for < 5 Kms, b for 5-10 Kms and c for 10+ kms of nearest place where facility is available is given).

Sl.no	Name of the village	Location code no.	Total area of the village ( in hectares rounded up to one decimal place)	Total population ( 2011 census )	Number of households (2011 census)	Pre-Primary school (PP)	Primary school (P)	Middle school (M)	Secondary School (S)	Senior Secondary school (SS)	Degree college of arts science & commerce (ASC)	Engineering college(EC)	Medical college (MC)	Management institute (MI)
1	2	3	4	5	6	7	8	9	10	11	12	13	14	15
<b>Name of CD Block:-Heggadadevankote</b>														
1	Rajegowdanahundi	618840	969.7	1302	307	a	1	1	a	a	c	c	c	c
2	Bheemanahalli	618841	811.4	1465	339	a	3	1	a	a	c	c	c	c
3	Yelehundikaval	618842	175.2	173	48	b	a	a	a	c	c	c	c	c
4	Musker	618843	417.7	855	210	b	2	b	b	b	c	c	c	c
5	Padukotekava	618844	1859.2	3210	771	b	5	2	1	b	b	c	b	c
6	Yelehund	618845	167.6	548	115	b	1	1	a	c	c	c	c	c
7	Somegowdanahundi	618846	105.6	0	0						Un-inhabited			
8	Annur	618847	526.5	1753	403	a	6	4	1	c	c	c	c	c
9	Gowdimachanayakana Halli	618848	350.6	662	151	b	2	1	b	b	c	c	c	c
10	Sollapura	618849	1145.7	131	30	b	a	b	b	b	c	c	c	c
11	Siddapura	618850	649.6	567	132	b	1	b	b	c	c	c	c	c
12	Agasanahundi	618851	1032.4	322	83	b	1	a	a	a	c	c	c	c
13	Bommalapura	618852	345	160	40	a	1	a	a	b	b	c	c	c
14	Hosahalli	618853	648.2	1032	235	a	1	1	a	c	c	c	c	c
15	Nanjanayakanahalli	618854	555.7	925	214	a	3	1	a	b	b	c	b	c
16	Yedathore	618855	971	2935	710	a	3	1	a	b	b	c	c	c
17	Savve	618856	923.2	2246	513	b	1	1	1	b	b	c	c	c
18	Padukote	618857	775.9	1351	326	b	3	1	b	b	b	c	c	c
19	Kodaseege	618858	285.4	528	120	b	1	a	a	b	b	c	c	c
20	Haropura	618859	130.1	442	93	b	2	a	a	b	b	c	c	c
21	Voddaragudi	618860	496.6	1363	304	a	2	1	a	a	a	c	c	c
22	Shanthipura	618861	402.8	688	173	a	1	1	a	a	a	c	c	c
23	Konegowdanahundi	618862	220.2	481	113	b	1	1	b	b	b	c	c	c
24	Chakkodanahalli	618863	437.5	1134	276	b	1	1	b	b	b	c	c	c
25	Budanur	618864	823.2	2195	481	b	2	1	b	b	b	c	c	c

Number of educational amenities available. (If not available within the village , the distance range code viz; a for < 5 Kms, b for 5-10 Kms and c for 10+ kms of nearest place where facility is available is given).

Number of Medical Amenities available. (If not available within the village , the distance range code viz; a for < 5 Kms, b for 5-10 Kms and c for 10+ kms of nearest place where facility is available is given).

Polytechnic (Pt)	Vocational training school /ITI	Non-formal training centre (NFTC)	Special school for disabled (SSD)	Others (specify)	Community health centre (CHC)	Primary health centre (PHC)	Primary health sub centre (PHS)	Maternity and child welfare centre (MCW)	T.B. clinic (TBC)	Hospital-allopathic (HA)	Hospital-alternative medicine (HO)	Dispensary (D)	Veterinary hospital (VH)	Mobile health clinic(MHC)	Family welfare centre (FWC)	Location code no.
16	17	18	19	20	21	22	23	24	25	26	27	28	29	30	31	3
Location Code:0141																
c	c	c	c	c	c	a	a	a	a	c	c	c	c	c	a	618840
c	c	c	c	c	c	a	l	a	a	c	c	c	c	c	l	618841
c	c	c	c	c	c	a	a	a	a	c	c	c	a	a	a	618842
c	c	c	c	c	c	b	b	b	b	c	c	c	c	c	b	618843
c	c	c	c	c	b	b	b	b	b	c	c	c	b	b	b	618844
c	c	c	c	c	c	a	a	a	a	c	c	a	a	c	a	618845
Un-inhabited																618846
c	c	c	c	c	c	l	l	l	l	c	c	c	l	c	l	618847
c	c	c	c	c	c	c	b	c	c	c	c	c	c	c	b	618848
c	c	c	c	c	c	c	b	c	c	c	c	c	b	c	b	618849
c	c	c	c	c	c	c	b	c	c	c	c	c	b	c	b	618850
c	c	c	c	c	c	c	b	c	c	c	c	c	b	c	b	618851
b	b	b	c	b	b	b	b	b	b	b	b	b	b	b	b	618852
c	c	c	c	c	c	a	a	a	a	c	c	c	c	c	a	618853
b	b	b	c	c	b	a	a	a	a	b	c	b	b	b	a	618854
b	b	b	c	c	b	a	l	a	a	b	c	b	b	b	l	618855
b	b	b	c	b	b	a	a	a	a	b	b	b	a	a	a	618856
b	b	b	c	b	b	b	b	b	b	b	c	b	b	b	b	618857
b	b	b	c	b	b	a	a	a	a	b	b	b	a	a	a	618858
b	b	b	c	b	b	c	b	c	c	b	c	b	b	b	b	618859
a	a	a	c	a	a	a	l	a	a	a	c	a	a	a	l	618860
a	a	a	c	c	a	l	l	l	l	a	c	a	a	a	l	618861
b	b	b	c	c	b	b	b	b	b	b	b	b	b	b	b	618862
b	b	b	c	b	b	b	b	b	b	b	b	b	b	b	b	618863
b	b	b	c	c	b	b	l	b	b	b	b	b	b	b	l	618864

			<b>Number of Non-Government Medical Amenities available.</b>							<b>Availability of drinking water - (Yes / No)</b>			
Sl.no	Name of the village	Location code no.	Charitable non Govt. hospital/Nursing home.	Medical practitioner with MBBS Degree	Medical practitioner with other degree	Medical practitioner with no degree	Traditional practitioner and faith healer .	Medicine Shop	Others	Tap water (Treated/Untreated)	Well water (Covered / Uncovered well)	Hand Pump	Tube wells / Bore well
1	2	3	32	33	34	35	36	37	38	39	40	41	42
<b>Name of CD Block:-Heggadadevankote</b>													
1	Rajegowdanahundi	618840	0	0	1	0	0	0	0	Yes	Yes	Yes	Yes
2	Bheemanahalli	618841	0	0	0	0	0	0	0	Yes	Yes	Yes	Yes
3	Yelehundikaval	618842	0	0	0	0	0	0	0	No	No	Yes	Yes
4	Musker	618843	0	0	0	0	0	0	0	No	Yes	Yes	Yes
5	Padukotekava	618844	0	0	1	0	0	0	0	Yes	Yes	Yes	Yes
6	Yelehund	618845	0	0	0	0	0	0	0	Yes	No	Yes	Yes
7	Somegowdanahundi	618846	Un-inhabited										
8	Annur	618847	0	0	0	0	0	0	0	Yes	No	Yes	Yes
9	Gowdimachanayakana Halli	618848	0	0	0	0	0	0	0	Yes	No	Yes	Yes
10	Sollapura	618849	0	0	0	0	0	0	0	Yes	No	Yes	Yes
11	Siddapura	618850	0	0	0	0	0	0	0	Yes	No	Yes	Yes
12	Agasanahundi	618851	0	0	0	0	0	0	0	Yes	No	Yes	Yes
13	Bommalapura	618852	0	0	0	0	0	0	0	Yes	No	Yes	No
14	Hosahalli	618853	0	0	1	0	0	0	0	Yes	Yes	Yes	Yes
15	Nanjanayakanahalli	618854	0	0	0	0	0	0	0	Yes	Yes	Yes	Yes
16	Yedathore	618855	0	0	0	0	0	0	0	Yes	No	Yes	No
17	Savve	618856	0	0	1	0	0	0	0	Yes	No	Yes	Yes
18	Padukote	618857	0	0	1	0	0	0	0	Yes	Yes	Yes	Yes
19	Kodaseege	618858	0	0	0	0	0	0	0	Yes	No	Yes	Yes
20	Haropura	618859	0	0	0	0	0	0	0	Yes	Yes	Yes	No
21	Voddaragudi	618860	0	0	0	0	0	0	0	Yes	Yes	Yes	No
22	Shanthipura	618861	0	0	0	0	0	0	0	Yes	Yes	Yes	No
23	Konegowdanahundi	618862	0	0	0	0	0	0	0	Yes	No	Yes	No
24	Chakkodanahalli	618863	0	0	1	0	0	0	0	Yes	No	Yes	No
25	Budanur	618864	0	0	0	0	0	0	0	Yes	Yes	Yes	Yes



**Village Directory**  
**Land use( as in 2009)**

Availability of drinking water - (Yes / No)				Availability of toilet & others (Yes / No)				Communication and transport facilities (If amenities available code -Yes is given except for Village Pin Code ,If not available within the village , the distance range code viz; a for < 5 Kms, b for 5-10 Kms and c for 10+ kms of nearest place where facility is available is given).								
Spring	River / Canal	Tank / Pond / Lake	Others	Community toilet including bath.	Community toilet excluding bath.	Rural sanitary mart or sanitary hardware outlet available near the village.	Community bio- gas or recycle of waste for productive use.	Post office(PO)	Sub post office (SPO)	Post & Telegraph office (P&TO)	Village Pin Code	Telephones (Land lines)	Public call office (PCO)	Mobile phone coverage	Location code no.	
43	44	45	46	47	48	49	50	51	52	53	54	55	56	57	3	
<b>Location Code:0141</b>																
No	No	No	No	No	Yes	No	No	c	a	a	571114	Yes	Yes	Yes	618840	
No	No	No	No	No	No	No	No	c	a	a	571114	Yes	Yes	Yes	618841	
No	No	No	No	No	Yes	No	No	c	a	c	571114	a	a	Yes	618842	
No	No	No	No	No	Yes	No	No	c	b	c	571114	Yes	Yes	Yes	618843	
No	No	No	No	No	Yes	No	No	b	Yes	Yes	571114	Yes	Yes	Yes	618844	
No	No	Yes	No	No	Yes	No	No	c	a	c	571114	Yes	Yes	Yes	618845	
															618846	
Un-inhabited																
No	No	Yes	No	No	Yes	No	No	c	Yes	Yes	571114	Yes	Yes	Yes	618847	
No	No	Yes	No	No	Yes	No	No	c	b	b	571114	Yes	Yes	Yes	618848	
No	No	Yes	No	No	Yes	No	No	c	b	b	571114	Yes	Yes	Yes	618849	
No	No	Yes	No	No	Yes	No	No	c	b	b	571114	Yes	Yes	Yes	618850	
No	No	Yes	No	No	No	No	No	c	b	a	571114	Yes	b	Yes	618851	
No	No	Yes	No	No	Yes	No	No	b	b	b	571114	Yes	a	Yes	618852	
No	No	Yes	No	No	Yes	No	No	c	a	a	571114	Yes	a	Yes	618853	
No	No	Yes	No	No	No	No	No	b	a	a	571114	Yes	Yes	Yes	618854	
No	No	Yes	No	No	No	No	No	b	Yes	Yes	571114	Yes	Yes	Yes	618855	
No	No	Yes	No	No	No	No	No	b	a	b	571114	Yes	Yes	Yes	618856	
No	No	No	No	No	Yes	No	No	b	Yes	Yes	571114	Yes	Yes	Yes	618857	
No	No	Yes	No	No	Yes	No	No	b	a	b	571114	Yes	Yes	Yes	618858	
No	Yes	Yes	No	No	Yes	No	No	b	b	b	571114	Yes	Yes	Yes	618859	
No	Yes	Yes	No	No	Yes	No	No	a	a	a	571114	Yes	a	Yes	618860	
No	Yes	Yes	No	No	Yes	No	No	a	a	a	571114	Yes	Yes	Yes	618861	
No	No	Yes	No	No	Yes	No	No	b	a	b	571114	Yes	Yes	Yes	618862	
No	No	Yes	No	No	Yes	No	No	b	Yes	Yes	571114	Yes	Yes	Yes	618863	
No	No	Yes	No	No	Yes	No	No	b	b	b	571114	Yes	Yes	Yes	618864	

Communication and transport facilities (If amenities available code - Yes is given except for Village Pin Code ,If not available within the village , the distance range code viz; a for < 5 Kms, b for 5-10 Kms and c for 10+ kms of nearest place where facility is available is given).

Sl.no	Name of the village	Location code no.	Internet cafes/ Common service centre (CSC)	Private courier facility	Bus service (Public & Private)	Railway stations	Auto/Modified Autos	Taxis and Vans	Tractors	Cycle-pulled rickshaws(Manual & Machine driven)	Carts driven by animals	Sea /River ferry service
1	2	3	58	59	60	61	62	63	64	65	66	67
Name of CD Block:-Heggadadevankote												
1	Rajegowdanahundi	618840	c	c	Yes	c	a	c	Yes	c	Yes	c
2	Bheemanahalli	618841	c	c	Yes	c	a	c	Yes	c	Yes	c
3	Yelehundikaval	618842	c	c	Yes	c	a	c	a	c	Yes	c
4	Musker	618843	c	c	Yes	c	b	c	Yes	c	Yes	c
5	Padukotekava	618844	c	c	Yes	c	b	c	Yes	c	Yes	c
6	Yelehund	618845	c	c	Yes	c	a	c	Yes	c	Yes	c
7	Somegowdanahundi	618846	Un-inhabited									
8	Annur	618847	c	c	Yes	c	Yes	Yes	Yes	c	Yes	c
9	Gowdimachanayakana Halli	618848	c	c	Yes	c	b	c	c	c	Yes	c
10	Sollapura	618849	c	c	Yes	c	Yes	c	Yes	c	Yes	c
11	Siddapura	618850	c	c	Yes	c	Yes	c	Yes	Yes	Yes	c
12	Agasanahundi	618851	c	c	Yes	c	b	c	c	c	Yes	c
13	Bommalapura	618852	b	b	Yes	c	a	b	Yes	b	Yes	c
14	Hosahalli	618853	c	c	Yes	c	b	c	Yes	c	Yes	c
15	Nanjanayakanahalli	618854	b	b	Yes	c	b	b	Yes	b	Yes	c
16	Yedathore	618855	b	b	Yes	c	b	b	Yes	b	Yes	c
17	Savve	618856	b	b	Yes	c	Yes	Yes	Yes	b	Yes	c
18	Padukote	618857	b	b	Yes	c	b	b	Yes	b	Yes	c
19	Kodaseege	618858	b	b	Yes	c	Yes	Yes	Yes	b	Yes	c
20	Haropura	618859	b	b	Yes	c	b	b	Yes	b	Yes	c
21	Voddaragudi	618860	a	a	Yes	c	a	a	Yes	a	Yes	c
22	Shanthipura	618861	a	a	Yes	c	a	a	Yes	a	Yes	c
23	Konegowdanahundi	618862	b	b	Yes	b	Yes	Yes	Yes	b	Yes	c
24	Chakkodanahalli	618863	b	b	Yes	c	Yes	Yes	Yes	b	Yes	c
25	Budanur	618864	b	Yes	Yes	c	Yes	Yes	Yes	b	Yes	c

**Village Directory**

**Land use( as in 2009)**

Village connected to highways,village roads, banks & credit societies  
(If amenities available code -Yes is given, If not available within the village , the distance range code viz; a for < 5 Kms, b for 5-10 Kms and c for 10+ kms of nearest place where facility is available is given).

Availability of miscellaneous facilities (If amenities available code -Yes is given, If not available within the village , the distance range code viz; a for < 5 Kms, b for 5-10 Kms and c for 10+ kms of nearest place where facility is available is given).

Connected to national highway(NH)	Connected to state highway(SH)	Connected to major district road (MDR)	Connected to others district road	Pucca roads	Kutchcha roads	Water bounded macadam(WBM) roads	Navigable waterway (river/canal)(NW)	Footpaths (FP)	Commercial & Co-operative Banks	ATM	Agricultural Credit Societies	Self-Help Group (SHG)	Public distribution system (PDS) shop	Mandis / Regular market	Weekly Haat	Location code no.
68	69	70	71	72	73	74	75	76	77	78	79	80	81	82	83	3
c	c	c	c	Yes	Yes	Yes	c	Yes	a	b	a	Yes	Yes	b	b	618840
c	Yes	c	c	Yes	Yes	Yes	c	Yes	a	b	a	Yes	Yes	c	b	618841
c	Yes	c	c	Yes	Yes	Yes	c	Yes	a	b	b	Yes	a	b	b	618842
c	c	c	c	Yes	Yes	Yes	c	Yes	a	b	b	Yes	a	b	b	618843
c	c	c	c	Yes	Yes	Yes	c	Yes	b	b	b	Yes	Yes	b	b	618844
c	Yes	c	c	Yes	Yes	Yes	c	Yes	b	b	b	Yes	a	b	b	618845
Un-inhabited																618846
c	Yes	c	Yes	Yes	Yes	Yes	c	Yes	Yes	b	Yes	Yes	Yes	c	a	618847
c	c	c	c	Yes	Yes	Yes	c	Yes	b	a	b	Yes	a	b	b	618848
c	c	c	c	Yes	Yes	Yes	c	Yes	a	b	b	Yes	a	b	b	618849
c	c	c	c	Yes	Yes	Yes	c	Yes	b	b	b	Yes	a	b	a	618850
c	c	c	Yes	Yes	Yes	Yes	c	Yes	b	b	b	Yes	a	b	b	618851
c	b	b	b	a	Yes	Yes	c	Yes	b	b	b	a	a	b	b	618852
c	c	c	c	Yes	Yes	Yes	c	Yes	b	b	a	Yes	a	c	b	618853
c	Yes	b	b	Yes	Yes	Yes	c	Yes	a	b	b	Yes	a	b	b	618854
c	Yes	b	b	Yes	Yes	Yes	c	Yes	a	b	a	Yes	Yes	b	b	618855
b	b	b	Yes	Yes	Yes	Yes	c	Yes	a	b	b	Yes	Yes	b	b	618856
b	b	b	b	Yes	Yes	Yes	c	Yes	b	b	b	Yes	Yes	b	b	618857
b	b	b	b	Yes	Yes	Yes	c	Yes	a	b	b	Yes	a	b	b	618858
b	b	b	b	Yes	Yes	Yes	c	Yes	b	b	b	Yes	a	b	b	618859
b	a	a	a	Yes	Yes	Yes	c	Yes	a	a	a	Yes	Yes	a	a	618860
a	a	a	a	Yes	Yes	Yes	c	Yes	a	a	a	Yes	a	a	a	618861
b	b	b	Yes	Yes	Yes	Yes	b	Yes	a	b	b	Yes	a	b	b	618862
b	b	b	Yes	Yes	Yes	Yes	c	Yes	b	b	b	Yes	Yes	b	b	618863
c	Yes	b	Yes	Yes	Yes	Yes	c	Yes	b	b	b	Yes	Yes	b	b	618864

Location Code:0141

Availability of miscellaneous facilities (If amenities available code -Yes is given, If not available within the village , the distance range code viz; a for < 5 Kms, b for 5-10 Kms and c for 10+ kms of nearest place where facility is available is given).

Sl.no	Name of the village	Location code no.	Agricultural marketing society	Integrated Child Development Scheme (Nutritional Centres)	Anganwadi Centre (Nutritional Centres)	Others (Nutritional Centres)	ASHA (Accredited Social Health Activist)	Community centre with/without TV	Sports Field,	Sports Club / Recreation Centre	Cinema / Video Hall	Public Library	Public Reading Room	Newspaper Supply	Assembly Polling station	Birth & Death Registration Office
1	2	3	84	85	86	87	88	89	90	91	92	93	94	95	96	97
<b>Name of CD Block:-Heggadadevankote</b>																
1	Rajegowdanahundi	618840	c	Yes	Yes	b	Yes	c	b	c	c	a	a	Yes	Yes	Yes
2	Bheemanahalli	618841	c	Yes	Yes	b	Yes	c	b	c	c	a	a	Yes	Yes	Yes
3	Yelehundikaval	618842	c	a	a	b	a	c	b	c	c	a	a	a	a	Yes
4	Musker	618843	c	Yes	Yes	b	Yes	c	b	c	c	a	a	Yes	Yes	Yes
5	Padukotekava	618844	c	Yes	Yes	b	Yes	Yes	b	c	b	Yes	Yes	Yes	Yes	Yes
6	Yelehund	618845	c	Yes	Yes	b	a	c	b	c	c	a	a	Yes	Yes	Yes
7	Somegowdanahundi	618846	Un-inhabited													
8	Annur	618847	c	Yes	Yes	b	Yes	c	b	c	c	Yes	Yes	Yes	Yes	Yes
9	Gowdimachanayakana Halli	618848	c	Yes	Yes	b	a	c	b	c	c	a	a	a	Yes	Yes
10	Sollapura	618849	c	a	a	b	a	c	b	c	c	a	a	a	a	Yes
11	Siddapura	618850	c	Yes	Yes	c	a	c	b	c	c	a	a	Yes	Yes	Yes
12	Agasanahundi	618851	c	Yes	Yes	c	a	c	b	c	c	a	a	Yes	a	Yes
13	Bommalapura	618852	b	a	a	b	a	b	b	b	b	a	a	a	a	Yes
14	Hosahalli	618853	c	Yes	Yes	c	Yes	c	b	c	c	a	a	Yes	Yes	Yes
15	Nanjanayakanahalli	618854	b	Yes	Yes	b	Yes	b	b	b	b	a	a	Yes	Yes	Yes
16	Yedathore	618855	b	Yes	Yes	b	Yes	Yes	b	b	b	Yes	Yes	Yes	Yes	Yes
17	Savve	618856	b	Yes	Yes	b	Yes	b	b	b	b	Yes	Yes	Yes	Yes	Yes
18	Padukote	618857	b	Yes	Yes	b	Yes	b	b	b	b	a	a	Yes	Yes	Yes
19	Kodaseege	618858	b	Yes	Yes	b	a	b	b	b	b	a	a	Yes	Yes	Yes
20	Haropura	618859	b	Yes	Yes	b	a	b	b	b	b	a	a	Yes	Yes	Yes
21	Voddaragudi	618860	a	Yes	Yes	a	Yes	a	a	a	a	a	a	Yes	Yes	Yes
22	Shanthipura	618861	a	Yes	Yes	a	a	a	a	a	a	a	a	a	Yes	Yes
23	Konegowdanahundi	618862	b	Yes	Yes	b	a	b	b	b	b	a	a	a	Yes	Yes
24	Chakkodanahalli	618863	b	Yes	Yes	b	Yes	b	b	b	b	a	a	Yes	Yes	Yes
25	Budanur	618864	b	Yes	Yes	b	Yes	b	b	b	b	Yes	Yes	Yes	Yes	Yes

**Village Directory**  
**Land use( as in 2009)**

Availability of electricity (Yes/No)				Land Use										
				Nearest Town	Area under different types of land use ( in hectares rounded up to one decimal place)									
Power Supply for Domestic Use (ED)	Power Supply for Agricultural Use (EAG)	Power Supply for Commercial Use (EC)	Power Supply for All Uses (EA)	Name	Distance range code i.e. a for < 5 Kms, b for 5-10 Kms and c for 10+ kms .	Forests	Area under Non- agricultural Uses	Barren and Un-cultivable land	Permanent Pastures and Other Grazing Lands	Land Under Miscellaneous Tree Crops etc.	Culturable Waste Land	Location code no.		
98	99	100	101	102	103	104	105	106	107	108	109	3		
<b>Location Code:0141</b>														
No	No	No	Yes	HD KOTE	c	733.1	11	0	0	0	0	618840		
No	No	No	Yes	HUNSUR	c	501.7	20.6	0	0	0	0	618841		
No	No	No	Yes	HD KOTE	c	0	0	0	0	0	19.8	618842		
No	No	No	Yes	HD KOTE	c	0	7.8	0	0	0	75.5	618843		
No	No	No	Yes	HD KOTE	c	0	30	0	0	0	249.7	618844		
No	No	No	Yes	HD KOTE	c	0	4.9	0.9	20.5	0	0	618845		
			Un-inhabited			0	0	0	0	0	0	618846		
No	No	No	Yes	HD KOTE	c	50.2	9.4	0	1.3	0.8	5.4	618847		
No	No	No	Yes	HD KOTE	c	204.8	2	0	0	0	48.6	618848		
No	No	No	Yes	HD KOTE	c	957.5	5.3	0	0	0	82.4	618849		
No	No	No	Yes	HD KOTE	c	337.6	2	0	0	0	111.6	618850		
No	No	No	Yes	HD KOTE	c	891.2	1.4	0	0	0	40.3	618851		
No	No	No	Yes	HD KOTE	b	231.1	0	0	0	0	4.9	618852		
No	No	No	Yes	HD KOTE	c	344.5	33.2	1.4	0	2.2	30	618853		
No	No	No	Yes	HD KOTE	b	0	9.4	0	194.7	0	0	618854		
No	No	No	Yes	HD KOTE	b	59.8	16.6	75	15	10	68	618855		
No	No	No	Yes	HD KOTE	b	0	5.8	15.6	0	0	0	618856		
No	No	No	Yes	HD KOTE	b	0	11.1	0	0	0	163.7	618857		
No	No	No	Yes	HD KOTE	b	0	3.7	2.1	39.2	0	0	618858		
No	No	No	Yes	HD KOTE	b	0	11.9	0	0	0	0	618859		
No	No	No	Yes	HD KOTE	a	0	39.7	0	0	0	23	618860		
No	No	No	Yes	HD KOTE	a	0	75	0	81	0	0	618861		
No	No	No	Yes	HD KOTE	b	0	0	0	0	0	0	618862		
No	No	No	Yes	HD KOTE	b	0	0	0	160.3	0	0	618863		
No	No	No	Yes	HD KOTE	b	386.1	0	0	1	0	0	618864		

Sl.no	Name of the village	Location code no.	Land Use					Area irrigated by source (in hectare).				
			Fallow lands other than current fallows	Current Fallows	Net Area Sown	Total Irrigated Land Area	Total Un-irrigated Land Area	Canals ( C )	Wells/Tube-wells(W/TW)	Tanks/Lakes(T/L)	Water Falls(WF)	Others(O)
1	2	3	110	111	112	113	114	115	116	117	118	119
<b>Name of CD Block:-Heggadadevankote</b>												
1	Rajegowdanahundi	618840	0	0.5	225.1	30.1	195	15.1	15	0	0	0
2	Bheemanahalli	618841	0	8.1	281	59.1	221.8	29.1	30	0	0	0
3	Yelehundikaval	618842	0	0	155.4	25.9	129.5	25.9	0	0	0	0
4	Musker	618843	0	0	334.4	183.9	150.6	113.3	70.6	0	0	0
5	Padukotekava	618844	0	45.3	1534.2	490.6	1043.6	290.6	200	0	0	0
6	Yelehund	618845	0	0	141.2	19	122.2	0	19	0	0	0
7	Somegowdanahundi	618846	0	0	0	0	0	0	0	0	0	0
8	Annur	618847	44.6	0	414.8	17.4	397.4	0	17.4	0	0	0
9	Gowdimachanayakana Halli	618848	0	0	95.1	0	95.1	0	0	0	0	0
10	Sollapura	618849	0	0	100.5	0	100.5	0	0	0	0	0
11	Siddapura	618850	0	0	198.4	0	198.4	0	0	0	0	0
12	Agasanahundi	618851	0	0	99.6	0	99.6	0	0	0	0	0
13	Bommalapura	618852	0	0	109	7.7	101.3	0	7.7	0	0	0
14	Hosahalli	618853	6.2	37.6	193.1	6.6	186.5	0	6.6	0	0	0
15	Nanjanayakanahalli	618854	0	39.8	311.7	46.9	264.8	0	46.9	0	0	0
16	Yedathore	618855	0	60.2	666.3	123.9	542.4	0	123.9	0	0	0
17	Savve	618856	0	261.7	640.2	265.9	374.3	0	218.5	47.3	0	0
18	Padukote	618857	0	4.9	596.2	164.4	431.8	114.4	50	0	0	0
19	Kodaseege	618858	0	0	240.4	125.4	114.9	0	125.4	0	0	0
20	Haropura	618859	0	12.9	105.3	56.8	48.5	0	56.8	0	0	0
21	Voddaragudi	618860	0	40	393.8	84.3	309.5	0	84.3	0	0	0
22	Shanthipura	618861	0	22.5	224.4	48.2	176.1	0	48.2	0	0	0
23	Konegowdanahundi	618862	0	20.3	199.9	66.4	133.6	35	31.4	0	0	0
24	Chakkodanahalli	618863	0	109.5	167.7	15.4	152.3	0	15.4	0	0	0
25	Budanur	618864	0	6.6	429.5	51.8	377.7	0	51.8	0	0	0

**Village Directory**  
**Land use( as in 2009)**

**Name of three most important commodities manufactured**

First	Second	Third	Name of the village	Location code no.
120	121	122	2	3
<b>Location Code:0141</b>				
-	-	-	Rajegowdanahundi	618840
-	-	-	Bheemanahalli	618841
-	-	-	Yelehundikaval	618842
-	-	-	Musker	618843
-	-	-	Padukotekava	618844
-	-	-	Yelehund	618845
	Un-inhabited		Somegowdanahundi	618846
-	-	-	Annur	618847
-	-	-	Gowdimachanayakana Halli	618848
-	-	-	Sollapura	618849
-	-	-	Siddapura	618850
-	-	-	Agasanahundi	618851
-	-	-	Bommalapura	618852
-	-	-	Hosahalli	618853
-	-	-	Nanjanayakanahalli	618854
-	-	-	Yedathore	618855
-	-	-	Savve	618856
-	-	-	Padukote	618857
-	-	-	Kodaseege	618858
-	-	-	Haropura	618859
-	-	-	Voddaragudi	618860
-	-	-	Shanthipura	618861
-	-	-	Konegowdanahundi	618862
-	-	-	Chakkodanahalli	618863
-	-	-	Budanur	618864

Number of educational amenities available. (If not available within the village, the distance range code viz; a for < 5 Kms, b for 5-10 Kms and c for 10+ kms of nearest place where facility is available is given).

Sl.no	Name of the village	Location code no.	Total area of the village ( in hectares rounded up to one decimal place)	Total population ( 2011 census )	Number of households (2011 census)	Pre-Primary school (PP)	Primary school (P)	Middle school (M)	Secondary School (S)	Senior Secondary school (SS)	Degree college of arts science & commerce (ASC)	Engineering college(EC)	Medical college (MC)	Management institute (MI)
1	2	3	4	5	6	7	8	9	10	11	12	13	14	15
<b>Name of CD Block:-Heggadadevankote</b>														
26	Metikuppe	618865	1870.2	1505	328	a	1	1	1	1	b	c	c	c
27	Chagathikuppe	618866	53	0	0						Un-inhabited			
28	Metikuppekaval	618867	1166.4	0	0						Un-inhabited			
29	Metikuppe Forest	618868	5254.2	72	17	b	b	a	b	b	b	c	c	c
30	Amani Jungle	618869	3143	0	0						Un-inhabited			
31	Hunasekuppe	618870	737.9	882	211	a	2	a	a	a	c	c	c	c
32	Penjahalli	618871	511.2	1218	302	b	1	1	b	b	b	c	c	c
33	Hirehalli	618872	2250.2	4971	1187	a	8	3	a	a	b	c	c	c
34	Sonahalli	618873	389.3	581	140	b	1	1	b	b	b	c	c	c
35	Chakahalli	618874	90.3	580	143	a	1	1	b	a	a	c	c	c
36	Heggadadevankote (Rural)	618875	419.7	607	142	a	1	a	a	a	a	c	c	c
37	Belaganahallikaval	618876	410.9	913	229	a	a	a	a	a	a	c	c	c
38	Belaganahalli	618877	100.5	164	33	a	1	1	a	a	a	c	c	c
39	Malara	618878	110	895	204	b	1	b	b	b	b	c	c	c
40	Gudumanahalli	618879	285.4	8	2	b	a	a	a	b	b	c	c	c
41	Hyrige	618880	552.5	3716	864	a	2	1	b	b	b	c	c	c
42	Matakere	618881	278.9	1697	391	b	2	1	a	b	b	c	c	c
43	Manuganahalli	618882	256.7	167	36	a	a	a	a	b	b	c	c	c
44	Boppanahalli	618883	216.2	1504	356	a	1	1	a	b	b	c	c	c
45	Yarahalli	618884	482.5	2258	509	1	1	1	a	a	a	c	c	c
46	Kattemanuganahalli	618885	469.6	1592	328	a	1	1	a	a	a	c	c	c
47	Heggadapura	618886	216.5	1196	296	b	1	1	b	b	b	c	c	c
48	Dasanapura	618887	133.2	276	60	b	1	a	a	b	b	c	c	c
49	Akkadevanahalli	618888	110.6	53	11	b	b	b	a	b	b	c	c	c
50	Naganahalli	618889	284.9	1744	455	1	1	1	1	1	1	c	c	c



Number of educational amenities available. (If not available within the village , the distance range code viz; a for < 5 Kms, b for 5-10 Kms and c for 10+ kms of nearest place where facility is available is given).

Number of Medical Amenities available. (If not available within the village , the distance range code viz; a for < 5 Kms, b for 5-10 Kms and c for 10+ kms of nearest place where facility is available is given).

Polytechnic (Pt)	Vocational training school /ITI	Non-formal training centre (NFTC)	Special school for disabled (SSD)	Others (specify)	Community health centre (CHC)	Primary health centre (PHC)	Primary health sub centre (PHS)	Maternity and child welfare centre (MCW)	T.B. clinic (TBC)	Hospital-allopathic (HA)	Hospital-alternative medicine (HO)	Dispensary (D)	Veterinary hospital (VH)	Mobile health clinic(MHC)	Family welfare centre (FWC)	Location code no.
16	17	18	19	20	21	22	23	24	25	26	27	28	29	30	31	3
b	b	b	c	c	b	b	l	b	b	b	b	b	l	b	l	618865
					Un-inhabited											618866
					Un-inhabited											618867
c	c	c	c	c	c	b	b	b	b	b	c	c	b	c	b	618868
					Un-inhabited											618869
c	c	c	c	c	c	a	b	a	a	c	c	c	c	c	b	618870
b	b	b	c	b	b	b	l	b	b	b	c	b	b	b	l	618871
b	b	b	c	b	b	b	l	b	b	b	c	b	b	b	l	618872
b	b	b	c	c	b	b	b	b	b	b	b	b	b	b	b	618873
a	a	a	c	c	a	a	a	a	a	a	a	a	a	a	a	618874
a	a	a	c	a	a	a	a	a	a	a	a	a	a	a	a	618875
a	a	a	c	c	a	a	a	a	a	a	c	a	a	c	a	618876
a	a	a	c	c	a	a	a	a	a	a	a	a	a	a	a	618877
b	b	b	c	c	b	b	b	b	b	b	b	b	b	b	b	618878
b	b	b	c	c	b	b	a	b	b	b	c	b	b	c	a	618879
b	b	b	c	c	b	b	a	b	b	b	b	b	b	c	a	618880
b	b	b	c	c	b	b	b	b	b	b	b	b	b	b	b	618881
b	b	b	c	c	b	b	l	b	b	b	b	b	l	b	l	618882
b	b	b	c	c	b	b	b	b	b	b	b	b	b	b	b	618883
a	a	a	c	c	a	a	l	a	a	a	a	a	a	a	l	618884
a	a	a	c	c	a	a	l	a	a	a	a	a	a	a	l	618885
b	b	b	c	c	b	b	a	b	b	b	b	b	b	b	a	618886
b	b	b	c	c	b	a	a	a	a	b	b	b	b	b	a	618887
b	b	b	c	c	b	b	b	b	b	b	b	b	b	b	b	618888
b	b	b	c	b	b	b	l	b	b	b	c	b	b	b	l	618889

Location Code:0141

			Number of Non-Government Medical Amenities available.							Availability of drinking water - (Yes / No)			
Sl.no	Name of the village	Location code no.	Charitable non Govt. hospital/Nursing home.	Medical practitioner with MBBS Degree	Medical practitioner with other degree	Medical practitioner with no degree	Traditional practitioner and faith healer .	Medicine Shop	Others	Tap water (Treated/Untreated)	Well water (Covered / Uncovered well)	Hand Pump	Tube wells / Bore well
1	2	3	32	33	34	35	36	37	38	39	40	41	42
<b>Name of CD Block:-Heggadadevankote</b>													
26	Metikuppe	618865	0	0	0	0	0	0	0	Yes	No	Yes	Yes
27	Chagathikuppe	618866								Un-inhabited			
28	Metikuppekaval	618867								Un-inhabited			
29	Metikuppe Forest	618868	0	0	0	0	0	0	0	No	No	No	No
30	Amani Jungle	618869								Un-inhabited			
31	Hunasekuppe	618870	0	0	0	0	0	0	0	Yes	Yes	Yes	Yes
32	Penjahalli	618871	0	0	0	0	0	0	0	Yes	Yes	Yes	Yes
33	Hirehalli	618872	0	0	0	0	0	0	0	Yes	No	Yes	Yes
34	Sonahalli	618873	0	0	0	0	0	0	0	Yes	No	Yes	Yes
35	Chakahalli	618874	0	0	0	0	0	0	0	Yes	No	Yes	Yes
36	Heggadadevankote (Rural)	618875	0	0	0	0	0	0	0	Yes	No	Yes	Yes
37	Belaganahallikaval	618876	0	0	0	0	0	0	0	Yes	Yes	Yes	Yes
38	Belaganahalli	618877	0	0	0	0	0	0	0	Yes	No	Yes	Yes
39	Malara	618878	0	0	0	0	0	0	0	Yes	No	Yes	Yes
40	Gudumanahalli	618879	0	0	0	0	0	0	0	No	No	Yes	Yes
41	Hyrige	618880	0	0	1	0	0	0	0	Yes	Yes	Yes	Yes
42	Matakere	618881	0	0	1	0	0	0	0	Yes	Yes	Yes	Yes
43	Manuganahalli	618882	0	0	0	0	0	0	0	Yes	Yes	Yes	Yes
44	Boppanahalli	618883	0	0	1	0	0	0	0	Yes	Yes	Yes	Yes
45	Yarahalli	618884	0	0	0	0	0	0	0	Yes	Yes	Yes	Yes
46	Kattemanuganahalli	618885	0	0	0	0	0	0	0	Yes	Yes	Yes	Yes
47	Heggadapura	618886	0	0	1	0	0	0	0	Yes	Yes	Yes	Yes
48	Dasanapura	618887	0	0	0	0	0	0	0	Yes	No	Yes	No
49	Akkadevanahalli	618888	0	0	0	0	0	0	0	Yes	Yes	No	No
50	Naganahalli	618889	0	0	0	0	0	0	0	Yes	No	Yes	Yes

**Village Directory**  
**Land use( as in 2009)**

**Availability of drinking water - (Yes / No)**      **Availability of toilet & others (Yes / No)**      **Communication and transport facilities (If amenities available code -Yes is given except for Village Pin Code ,If not available within the village , the distance range code viz; a for < 5 Kms, b for 5-10 Kms and c for 10+ kms of nearest place where facility is available is given).**

Spring	River / Canal	Tank / Pond / Lake	Others	Community toilet including bath.	Community toilet excluding bath.	Rural sanitary mart or sanitary hardware outlet available near the village.	Community bio- gas or recycle of waste for productive use.	Post office(PO)	Sub post office (SPO)	Post & Telegraph office (P&TO)	Village Pin Code	Telephones (Land lines)	Public call office (PCO)	Mobile phone coverage	Location code no.
43	44	45	46	47	48	49	50	51	52	53	54	55	56	57	3

**Location Code:0141**

No	No	Yes	No	No	Yes	No	No	b	Yes	Yes	571114	Yes	Yes	Yes	618865
							Un-inhabited								618866
							Un-inhabited								618867
No	No	No	Yes	No	No	No	No	b	b	b	571114	b	b	Yes	618868
							Un-inhabited								618869
No	No	No	No	No	Yes	No	No	c	a	c	571114	Yes	Yes	Yes	618870
No	No	No	No	No	Yes	No	No	b	b	b	571114	Yes	Yes	Yes	618871
No	No	No	No	No	Yes	No	No	b	Yes	Yes	571114	Yes	Yes	Yes	618872
No	No	Yes	No	No	Yes	No	No	b	a	b	571114	Yes	b	Yes	618873
No	No	Yes	No	No	Yes	No	No	a	a	Yes	571114	Yes	Yes	Yes	618874
No	Yes	No	No	No	No	No	No	a	a	a	571114	Yes	Yes	Yes	618875
No	Yes	Yes	No	No	Yes	No	No	a	a	a	571114	Yes	a	Yes	618876
No	No	Yes	No	No	Yes	No	No	a	a	a	571125	Yes	Yes	Yes	618877
No	No	Yes	No	No	No	No	No	b	b	b	571125	Yes	Yes	Yes	618878
No	Yes	No	No	No	No	No	No	b	a	b	571125	Yes	Yes	Yes	618879
No	No	Yes	No	No	Yes	No	No	b	Yes	Yes	571125	Yes	Yes	Yes	618880
No	Yes	No	No	No	Yes	No	No	b	Yes	Yes	571121	Yes	Yes	Yes	618881
No	Yes	Yes	No	No	Yes	No	No	b	a	b	571314	a	a	Yes	618882
No	Yes	Yes	No	No	Yes	No	No	b	a	b	571114	Yes	Yes	Yes	618883
No	Yes	No	No	No	Yes	No	No	a	Yes	Yes	571114	Yes	Yes	Yes	618884
No	Yes	Yes	No	No	Yes	No	No	a	a	a	571114	Yes	Yes	Yes	618885
No	Yes	Yes	No	No	Yes	No	No	a	a	a	571114	Yes	Yes	Yes	618886
No	No	Yes	No	No	Yes	No	No	b	b	Yes	571114	Yes	Yes	Yes	618887
No	No	No	No	No	No	No	No	b	b	b	571114	Yes	Yes	Yes	618888
No	No	No	No	No	Yes	No	No	b	Yes	Yes	571114	Yes	Yes	Yes	618889

Communication and transport facilities (If amenities available code - Yes is given except for Village Pin Code ,If not available within the village , the distance range code viz; a for < 5 Kms, b for 5-10 Kms and c for 10+ kms of nearest place where facility is available is given).

Sl.no	Name of the village	Location code no.	Internet cafes/ Common service centre (CSC)	Private courier facility	Bus service (Public & Private)	Railway stations	Auto/Modified Autos	Taxis and Vans	Tractors	Cycle-pulled rickshaws(Manual & Machine driven)	Carts driven by animals	Sea /River ferry service
1	2	3	58	59	60	61	62	63	64	65	66	67
Name of CD Block:-Heggadadevankote												
26	Metikuppe	618865	b	b	Yes	c	b	b	Yes	b	Yes	c
27	Chagathikuppe	618866							Un-inhabited			
28	Metikuppekaval	618867							Un-inhabited			
29	Metikuppe Forest	618868	c	c	Yes	b	Yes	c	Yes	c	Yes	c
30	Amani Jungle	618869							Un-inhabited			
31	Hunasekuppe	618870	c	c	Yes	c	b	c	Yes	c	Yes	c
32	Penjahalli	618871	b	b	Yes	c	b	b	Yes	b	Yes	c
33	Hirehalli	618872	b	b	Yes	c	b	b	Yes	b	Yes	c
34	Sonahalli	618873	b	b	Yes	c	Yes	Yes	Yes	b	Yes	c
35	Chakahalli	618874	a	a	Yes	c	a	a	Yes	a	Yes	c
36	Heggadadevankote (Rural)	618875	a	a	Yes	c	Yes	Yes	Yes	a	Yes	c
37	Belaganahallikaval	618876	a	a	Yes	c	a	a	a	a	a	c
38	Belaganahalli	618877	a	a	Yes	c	a	a	a	a	Yes	c
39	Malara	618878	b	b	Yes	c	b	b	b	b	Yes	c
40	Gudumanahalli	618879	b	b	Yes	c	Yes	b	b	b	Yes	c
41	Hyrige	618880	b	b	Yes	c	a	b	a	b	Yes	c
42	Matakere	618881	b	b	Yes	c	a	Yes	Yes	b	Yes	c
43	Manuganahalli	618882	b	b	Yes	c	a	b	a	b	Yes	c
44	Boppanahalli	618883	b	b	Yes	c	a	b	Yes	b	Yes	c
45	Yarahalli	618884	a	a	Yes	c	a	Yes	Yes	a	Yes	c
46	Kattemanuganahalli	618885	a	a	Yes	c	Yes	Yes	Yes	a	Yes	c
47	Heggadapura	618886	b	b	Yes	c	Yes	Yes	Yes	b	Yes	c
48	Dasanapura	618887	b	b	Yes	c	b	b	Yes	b	Yes	c
49	Akkadevanahalli	618888	b	b	Yes	c	b	b	Yes	b	Yes	c
50	Naganahalli	618889	b	b	Yes	c	b	Yes	Yes	b	Yes	c

**Village Directory**

**Land use( as in 2009)**

Village connected to highways,village roads, banks & credit societies  
(If amenities available code -Yes is given, If not available within the village , the distance range code viz; a for < 5 Kms, b for 5-10 Kms and c for 10+ kms of nearest place where facility is available is given).

Availability of miscellaneous facilities (If amenities available code -Yes is given, If not available within the village , the distance range code viz; a for < 5 Kms, b for 5-10 Kms and c for 10+ kms of nearest place where facility is available is given).

Connected to national highway(NH)	Connected to state highway(SH)	Connected to major district road (MDR)	Connected to others district road	Pucca roads	Kutchcha roads	Water bounded macadam(WBM) roads	Navigable waterway (river/canal)(NW)	Footpaths (FP)	Commercial & Co-operative Banks	ATM	Agricultural Credit Societies	Self-Help Group (SHG)	Public distribution system (PDS) shop	Mandis / Regular market	Weekly Haat	Location code no.
68	69	70	71	72	73	74	75	76	77	78	79	80	81	82	83	3
c	b	b	Yes	Yes	Yes	Yes	c	Yes	Yes	b	Yes	Yes	Yes	b	b	618865
							Un-inhabited									618866
							Un-inhabited									618867
b	c	c	c	b	Yes	b	c	Yes	a	b	b	a	a	a	b	618868
							Un-inhabited									618869
a	c	c	c	Yes	Yes	Yes	Yes	Yes	a	b	a	Yes	a	b	b	618870
b	b	b	b	Yes	Yes	Yes	Yes	Yes	b	b	b	Yes	Yes	b	b	618871
b	b	b	b	Yes	Yes	Yes	Yes	Yes	b	b	b	Yes	Yes	b	Yes	618872
b	b	b	Yes	Yes	Yes	Yes	Yes	Yes	b	b	b	Yes	a	b	b	618873
b	a	a	Yes	Yes	Yes	Yes	Yes	Yes	a	a	a	Yes	a	a	a	618874
b	Yes	a	Yes	Yes	Yes	b	Yes	Yes	a	a	a	Yes	a	a	a	618875
b	a	a	a	Yes	Yes	Yes	Yes	Yes	a	a	a	Yes	a	a	a	618876
b	a	a	a	Yes	Yes	Yes	c	Yes	a	a	a	Yes	a	a	a	618877
b	b	b	b	Yes	Yes	Yes	c	Yes	b	b	b	Yes	a	b	b	618878
b	b	b	b	Yes	Yes	b	a	Yes	b	b	b	a	a	b	b	618879
a	Yes	b	b	Yes	Yes	Yes	c	Yes	b	b	b	Yes	Yes	Yes	b	618880
Yes	Yes	Yes	Yes	Yes	Yes	Yes	a	Yes	Yes	b	Yes	Yes	Yes	b	b	618881
a	Yes	b	b	Yes	Yes	Yes	c	Yes	b	b	b	Yes	a	b	b	618882
a	b	b	b	Yes	Yes	Yes	c	Yes	b	b	b	Yes	Yes	b	b	618883
Yes	Yes	a	Yes	Yes	Yes	Yes	c	Yes	a	a	a	Yes	Yes	a	a	618884
b	Yes	a	Yes	Yes	Yes	Yes	c	Yes	a	a	a	Yes	Yes	a	a	618885
b	b	b	Yes	Yes	Yes	Yes	c	Yes	a	a	a	Yes	Yes	a	a	618886
c	Yes	b	Yes	Yes	Yes	Yes	c	Yes	b	b	b	Yes	a	b	b	618887
c	b	b	b	Yes	Yes	Yes	c	Yes	b	b	b	a	a	b	b	618888
b	b	b	b	Yes	Yes	Yes	c	Yes	Yes	b	Yes	Yes	Yes	b	b	618889

Location Code:0141

Availability of miscellaneous facilities (If amenities available code -Yes is given, If not available within the village, the distance range code viz; a for < 5 Kms, b for 5-10 Kms and c for 10+ kms of nearest place where facility is available is given).

Sl.no	Name of the village	Location code no.	Agricultural marketing society	Integrated Child Development Scheme (Nutritional Centres)	Anganwadi Centre (Nutritional Centres)	Others (Nutritional Centres)	ASHA (Accredited Social Health Activist)	Community centre with/without TV	Sports Field,	Sports Club / Recreation Centre	Cinema / Video Hall	Public Library	Public Reading Room	Newspaper Supply	Assembly Polling station	Birth & Death Registration Office
1	2	3	84	85	86	87	88	89	90	91	92	93	94	95	96	97
<b>Name of CD Block:-Heggadadevankote</b>																
26	Metikuppe	618865	b	Yes	Yes	b	Yes	b	b	b	b	a	a	Yes	Yes	Yes
27	Chagathikuppe	618866					Un-inhabited									
28	Metikuppekaval	618867					Un-inhabited									
29	Metikuppe Forest	618868	c	a	a	b	a	b	b	b	b	a	a	a	a	Yes
30	Amani Jungle	618869					Un-inhabited									
31	Hunasekuppe	618870	c	Yes	Yes	b	Yes	b	b	c	b	a	a	Yes	Yes	Yes
32	Penjahalli	618871	b	Yes	Yes	b	Yes	b	b	b	b	a	a	Yes	Yes	Yes
33	Hirehalli	618872	b	Yes	Yes	b	Yes	Yes	b	b	b	Yes	Yes	Yes	Yes	Yes
34	Sonahalli	618873	b	Yes	Yes	b	a	b	b	b	b	a	a	Yes	Yes	Yes
35	Chakahalli	618874	a	Yes	Yes	a	a	a	a	a	a	a	a	Yes	Yes	Yes
36	Heggadadevankote (Rural)	618875	a	Yes	Yes	a	a	a	a	a	a	a	a	Yes	Yes	Yes
37	Belaganahallikaval	618876	a	Yes	Yes	a	a	a	a	a	a	a	a	Yes	Yes	Yes
38	Belaganahalli	618877	a	a	a	a	a	a	a	a	a	a	a	a	a	Yes
39	Malara	618878	b	Yes	Yes	b	Yes	b	b	b	b	a	a	Yes	Yes	Yes
40	Gudumanahalli	618879	b	a	a	b	a	b	b	b	b	a	a	a	a	Yes
41	Hyrige	618880	b	Yes	Yes	b	Yes	Yes	b	b	b	Yes	Yes	Yes	Yes	Yes
42	Matakere	618881	b	Yes	Yes	b	Yes	b	b	b	b	a	a	Yes	Yes	Yes
43	Manuganahalli	618882	b	a	a	b	a	b	b	b	b	a	a	a	a	Yes
44	Boppanahalli	618883	b	Yes	Yes	b	Yes	b	b	b	b	a	a	Yes	Yes	Yes
45	Yarahalli	618884	a	Yes	Yes	a	Yes	a	a	a	a	Yes	Yes	Yes	Yes	Yes
46	Kattemanuganahalli	618885	a	Yes	Yes	a	Yes	a	a	a	a	a	a	Yes	Yes	Yes
47	Heggadapura	618886	b	Yes	Yes	b	Yes	b	a	a	a	a	a	Yes	Yes	Yes
48	Dasanapura	618887	b	Yes	Yes	b	a	b	a	b	b	a	a	a	a	Yes
49	Akkadevanahalli	618888	b	a	a	b	a	b	b	b	b	a	a	a	a	Yes
50	Naganahalli	618889	b	Yes	Yes	b	Yes	b	b	b	b	Yes	Yes	Yes	Yes	Yes

**Village Directory**  
**Land use( as in 2009)**

Availability of electricity (Yes/No)				Land Use									
				Nearest Town	Area under different types of land use ( in hectares rounded up to one decimal place)								
Power Supply for Domestic Use (ED)	Power Supply for Agricultural Use (EAG)	Power Supply for Commercial Use (EC)	Power Supply for All Uses (EA)	Name	Distance range code i.e. a for < 5 Kms, b for 5-10 Kms and c for 10+ kms .	Forests	Area under Non- agricultural Uses	Barren and Un-cultivable land	Permanent Pastures and Other Grazing Lands	Land Under Miscellaneous Tree Crops etc.	Culturable Waste Land	Location code no.	
98	99	100	101	102	103	104	105	106	107	108	109	3	
<b>Location Code:0141</b>													
No	No	No	Yes	HD KOTE	b	1441.9	302.7	0	0	0	0	618865	
				Un-inhabited		0	0	0	0	0	0	618866	
				Un-inhabited		0	0	0	0	0	0	618867	
No	No	No	Yes	HD KOTE	c	5254.2	0	0	0	0	0	618868	
				Un-inhabited		0	0	0	0	0	0	618869	
No	No	No	Yes	HD KOTE	c	569	16	3.6	0	0	0	618870	
No	No	No	Yes	HD KOTE	b	74.6	78.4	0	0	0	0	618871	
No	No	No	Yes	HD KOTE	b	580.8	308.8	0	0	0	0	618872	
No	No	No	Yes	HD KOTE	b	176.5	5.3	8.6	0	0	6.1	618873	
No	No	No	Yes	HD KOTE	a	0	0	0	0	0	21.2	618874	
No	No	No	Yes	HD KOTE	a	0	40.8	0	0	22.7	0	618875	
No	No	No	Yes	HD KOTE	a	0	15.9	14.2	0	0	0	618876	
No	No	No	Yes	HD KOTE	a	0	0	0	0	0	0	618877	
No	No	No	Yes	HD KOTE	b	0	8.8	0	21.4	0	0	618878	
No	No	No	Yes	HD KOTE	b	0	38.4	0	62.1	0	0	618879	
No	No	No	Yes	HD KOTE	b	60.4	0	0	0	0	0	618880	
No	No	No	Yes	HD KOTE	b	0	16	28.5	0	0.9	0	618881	
No	No	No	Yes	HD KOTE	b	0	12.7	9.8	0	2.7	14.2	618882	
No	No	No	Yes	HD KOTE	b	0	9.8	3.8	0	0	0	618883	
No	No	No	Yes	HD KOTE	a	0	16.6	0.1	77.5	1	0	618884	
No	No	No	Yes	HD KOTE	a	39	26.3	0	0	0	0	618885	
No	No	No	Yes	HD KOTE	b	0	14.3	0	0	0	2.2	618886	
No	No	No	Yes	HD KOTE	b	0	0	12.2	0	0	23.4	618887	
No	No	No	Yes	HD KOTE	b	0	0	0	0	0	20.3	618888	
No	No	No	Yes	HD KOTE	b	0	89	0	0	0	0	618889	

Sl.no	Name of the village	Location code no.	Land Use					Area irrigated by source (in hectare).				
			Fallow lands other than current fallows	Current Fallows	Net Area Sown	Total Irrigated Land Area	Total Un-irrigated Land Area	Canals ( C )	Wells/Tube-wells(W/TW)	Tanks/Lakes(T/L)	Water Falls(WF)	Others(O)
1	2	3	110	111	112	113	114	115	116	117	118	119
<b>Name of CD Block:-Heggadadevankote</b>												
26	Metikuppe	618865	0	0	125.6	0	125.6	0	0	0	0	0
27	Chagathikuppe	618866	0	0	0	0	0	0	0	0	0	0
28	Metikuppekaval	618867	0	0	0	0	0	0	0	0	0	0
29	Metikuppe Forest	618868	0	0	0	0	0	0	0	0	0	0
30	Amani Jungle	618869	0	0	0	0	0	0	0	0	0	0
31	Hunasekuppe	618870	5.4	0	143.8	0	143.8	0	0	0	0	0
32	Penjahalli	618871	0	17.9	340.4	40.6	299.9	0	40.6	0	0	0
33	Hirehalli	618872	0	48.6	1312.1	169.6	1142.5	69	100.6	0	0	0
34	Sonahalli	618873	0	21.9	170.9	49.9	121	0	49.9	0	0	0
35	Chakahalli	618874	0	0	69	41.4	27.7	0	41.4	0	0	0
36	Heggadadevankote (Rural)	618875	0	0	356.2	125.9	230.3	93.5	32.4	0	0	0
37	Belaganahallikaval	618876	0	0	380.9	107.7	273.2	21.6	86.1	0	0	0
38	Belaganahalli	618877	0.9	0	99.6	80.2	19.4	80.2	0	0	0	0
39	Malara	618878	0	0	79.8	24.4	55.4	24.4	0	0	0	0
40	Gudumanahalli	618879	0	0	185	84.2	100.8	84.2	0	0	0	0
41	Hyrige	618880	79.7	0	412.4	197.2	215.2	197.2	0	0	0	0
42	Matakere	618881	3.6	0	229.9	165.9	63.9	165.9	0	0	0	0
43	Manuganahalli	618882	0	0	217.3	44.1	173.2	44.1	0	0	0	0
44	Boppanahalli	618883	0	5.4	197.2	76.5	120.7	76.5	0	0	0	0
45	Yarahalli	618884	72.8	0	314.5	54.3	260.2	54.3	0	0	0	0
46	Kattemanuganahalli	618885	0	0	404.3	82.2	322.2	55.8	26.3	0	0	0
47	Heggadapura	618886	0	14.6	185.4	38	147.3	38	0	0	0	0
48	Dasanapura	618887	0	0	97.6	29.2	68.4	29.2	0	0	0	0
49	Akkadevanahalli	618888	0	0	90.3	0	90.3	0	0	0	0	0
50	Naganahalli	618889	0	3.3	192.6	4	188.6	0	4	0	0	0



**Village Directory**  
**Land use( as in 2009)**

**Name of three most important commodities manufactured**

<b>First</b>	<b>Second</b>	<b>Third</b>	<b>Name of the village</b>	<b>Location code no.</b>
<b>120</b>	<b>121</b>	<b>122</b>	<b>2</b>	<b>3</b>
<b>Location Code:0141</b>				
-	-	-	Metikuppe	618865
	Un-inhabited		Chagathikuppe	618866
	Un-inhabited		Metikuppekaval	618867
-	-	-	Metikuppe Forest	618868
	Un-inhabited		Amani Jungle	618869
-	-	-	Hunasekuppe	618870
-	-	-	Penjahalli	618871
-	-	-	Hirehalli	618872
-	-	-	Sonahalli	618873
-	-	-	Chakahalli	618874
-	-	-	Heggadadevankote (Rural)	618875
-	-	-	Belaganahallikaval	618876
-	-	-	Belaganahalli	618877
-	-	-	Malara	618878
-	-	-	Gudumanahalli	618879
-	-	-	Hyrige	618880
-	-	-	Matakere	618881
-	-	-	Manuganahalli	618882
-	-	-	Boppanahalli	618883
-	-	-	Yarahalli	618884
-	-	-	Kattemanuganahalli	618885
-	-	-	Heggadapura	618886
-	-	-	Dasanapura	618887
-	-	-	Akkadevanahalli	618888
-	-	-	Naganahalli	618889

Sl.no	Name of the village	Location code no.	Total area of the village ( in hectares rounded up to one decimal place)	Total population ( 2011 census )	Number of households (2011 census)	Number of educational amenities available. (If not available within the village , the distance range code viz; a for < 5 Kms, b for 5-10 Kms and c for 10+ kms of nearest place where facility is available is given).								
						Pre-Primary school (PP)	Primary school (P)	Middle school (M)	Secondary School (S)	Senior Secondary school (SS)	Degree college of arts science & commerce (ASC)	Engineering college(EC)	Medical college (MC)	Management institute (MI)
1	2	3	4	5	6	7	8	9	10	11	12	13	14	15
<b>Name of CD Block:-Heggadadevankote</b>														
51	Machanayakanahalli	618890	268	670	156	a	1	a	a	a	b	c	c	c
52	Seeranahundi	618891	180.9	591	146	a	1	1	a	b	b	c	c	c
53	Motha	618892	334	1062	210	a	1	1	a	a	a	c	c	c
54	Krishnapurakaval	618893	145.4	702	151	a	1	1	a	a	a	c	c	c
55	Kollegowdanahalli	618894	734.9	1485	332	a	1	1	b	b	b	c	c	c
56	Yarahallikaval	618895	308	1116	269	a	1	1	2	a	a	c	c	c
57	Shirmahalli	618896	168.8	1785	392	a	1	1	b	b	b	c	c	c
58	Chowdahalli	618897	259	449	93	a	1	a	a	b	b	c	b	c
59	Jakkahalli	618898	413.2	2353	524	a	2	1	a	a	a	c	c	c
60	Heggadahalli	618899	490.9	876	198	b	1	a	a	b	b	c	c	c
61	Hebbalaguppe	618900	392.6	3717	870	1	4	1	1	b	b	c	c	c
62	Hulikura	618901	227.5	11	3	b	1	b	b	b	b	c	c	c
63	Hulikurakaval	618902	96	365	96	b	b	b	b	b	b	c	c	c
64	Thumbasoge	618903	289.9	1948	471	1	1	1	1	a	a	c	c	c
65	Thoravalli	618904	182.2	753	175	a	1	a	a	a	a	c	c	c
66	Itna	618905	532.4	2410	564	a	1	1	a	b	b	c	c	c
67	Thotahalli	618906	127.5	0	0							Un-inhabited		
68	Pura	618907	165.2	0	0							Un-inhabited		
69	Halladamanuganahalli	618908	898	1509	366	a	1	1	a	a	c	c	a	c
70	Kattehundi	618909	266	1014	230	b	2	1	1	1	c	c	a	c
71	Gollanabeedusaragur	618910	392	1607	372	b	1	1	1	1	c	c	c	c
72	Gollanabeedu	618911	387.6	511	116	a	1	a	a	a	a	c	c	c
73	Masanakuppe	618912	161.1	133	26	a	1	a	a	a	c	c	c	c
74	Ankanahalli	618913	221.8	43	10	b	1	a	a	a	c	c	c	c
75	Muddaiahnahundi	618914	28.4	118	31	b	1	a	a	a	c	c	c	c

Number of educational amenities available. (If not available within the village , the distance range code viz; a for < 5 Kms, b for 5-10 Kms and c for 10+ kms of nearest place where facility is available is given).

Number of Medical Amenities available. (If not available within the village , the distance range code viz; a for < 5 Kms, b for 5-10 Kms and c for 10+ kms of nearest place where facility is available is given).

Polytechnic (Pt)	Vocational training school /ITI	Non-formal training centre (NFTC)	Special school for disabled (SSD)	Others (specify)	Community health centre (CHC)	Primary health centre (PHC)	Primary health sub centre (PHS)	Maternity and child welfare centre (MCW)	T.B. clinic (TBC)	Hospital-allopathic (HA)	Hospital-alternative medicine (HO)	Dispensary (D)	Veterinary hospital (VH)	Mobile health clinic(MHC)	Family welfare centre (FWC)	Location code no.
16	17	18	19	20	21	22	23	24	25	26	27	28	29	30	31	3
Location Code:0141																
b	b	b	c	b	b	a	a	a	a	b	c	b	b	b	a	618890
b	b	b	c	c	a	a	a	a	a	b	b	b	b	b	a	618891
a	a	a	c	c	a	a	a	a	a	a	a	a	a	a	a	618892
a	a	a	c	c	a	a	a	a	a	a	a	a	a	a	a	618893
b	b	b	c	c	b	b	l	b	b	b	c	b	b	b	l	618894
b	b	b	c	c	a	a	a	a	a	b	a	a	a	a	a	618895
b	b	b	c	c	b	b	b	b	b	b	b	b	b	b	b	618896
b	b	b	c	c	b	b	a	b	b	b	b	b	b	c	a	618897
b	b	b	c	a	b	b	l	b	b	b	b	b	b	b	l	618898
b	b	b	c	c	b	b	a	b	b	b	b	b	b	b	a	618899
b	b	b	c	c	b	l	l	l	l	b	b	b	b	b	l	618900
b	b	b	c	c	b	b	a	b	b	b	c	b	b	b	a	618901
a	a	a	c	a	c	b	b	b	b	a	c	a	a	c	b	618902
a	a	a	c	c	a	a	l	a	a	a	a	a	a	a	l	618903
a	a	a	c	c	a	a	a	a	a	a	a	a	a	a	a	618904
a	a	a	c	c	b	b	l	b	b	a	b	a	a	b	l	618905
																618906
																618907
c	c	c	c	c	c	a	l	a	a	c	c	c	a	c	l	618908
c	c	c	c	c	c	b	a	b	b	c	c	c	b	c	a	618909
c	c	c	c	c	c	b	l	b	b	c	c	c	b	b	l	618910
c	c	c	c	c	c	b	b	b	b	c	c	c	a	a	b	618911
c	c	c	c	c	c	a	b	a	a	c	c	c	a	a	b	618912
c	c	c	c	c	a	a	b	a	a	c	c	c	a	a	b	618913
c	c	c	c	c	c	a	a	a	a	c	c	c	a	c	a	618914

			Number of Non-Government Medical Amenities available.							Availability of drinking water - (Yes / No)				
Sl.no	Name of the village	Location code no.	Charitable non Govt. hospital/Nursing home.	Medical practitioner with MBBS Degree	Medical practitioner with other degree	Medical practitioner with no degree	Traditional practitioner and faith healer .	Medicine Shop	Others	Tap water (Treated/Untreated)	Well water (Covered / Uncovered well)	Hand Pump	Tube wells / Bore well	
1	2	3	32	33	34	35	36	37	38	39	40	41	42	
<b>Name of CD Block:-Heggadadevankote</b>														
51	Machanayakanahalli	618890	0	0	0	0	0	0	0	Yes	No	Yes	Yes	
52	Seeranahundi	618891	0	0	0	0	0	0	0	Yes	Yes	Yes	No	
53	Motha	618892	0	0	1	0	0	0	0	Yes	Yes	Yes	Yes	
54	Krishnapurakaval	618893	0	0	0	0	0	0	0	Yes	Yes	Yes	Yes	
55	Kollegowdanahalli	618894	0	0	0	0	0	0	0	Yes	No	Yes	Yes	
56	Yarahallikaval	618895	0	0	1	0	0	0	0	Yes	Yes	Yes	Yes	
57	Shirmahalli	618896	0	0	1	0	0	0	0	Yes	Yes	Yes	Yes	
58	Chowdahalli	618897	0	0	0	0	0	0	0	Yes	Yes	Yes	Yes	
59	Jakkahalli	618898	0	0	0	0	0	0	0	Yes	No	Yes	No	
60	Heggadahalli	618899	0	0	0	0	0	0	0	Yes	Yes	Yes	Yes	
61	Hebbalaguppe	618900	0	0	0	0	0	0	0	Yes	No	Yes	No	
62	Hulikura	618901	0	0	0	0	0	0	0	Yes	Yes	Yes	No	
63	Hulikurakaval	618902	0	0	0	0	0	0	0	No	No	No	No	
64	Thumbasoge	618903	0	0	0	0	0	0	0	Yes	Yes	Yes	Yes	
65	Thoravalli	618904	0	0	0	0	0	0	0	Yes	No	Yes	Yes	
66	Itna	618905	0	0	0	0	0	0	0	Yes	Yes	Yes	Yes	
67	Thotahalli	618906	Un-inhabited											
68	Pura	618907	Un-inhabited											
69	Halladamanuganahalli	618908	0	0	0	0	0	0	0	Yes	No	Yes	Yes	
70	Kattehundi	618909	0	0	1	0	0	0	0	No	No	Yes	Yes	
71	Gollanabeedusaragur	618910	0	0	0	0	0	0	0	Yes	Yes	Yes	Yes	
72	Gollanabeedu	618911	0	0	0	0	0	0	0	Yes	Yes	Yes	Yes	
73	Masanakuppe	618912	0	0	0	0	0	0	0	Yes	No	Yes	No	
74	Ankanahalli	618913	0	0	0	0	0	0	0	Yes	No	Yes	No	
75	Muddaiahnahundi	618914	0	0	0	0	0	0	0	Yes	No	Yes	No	

**Village Directory**  
**Land use( as in 2009)**

Availability of drinking water - (Yes / No)		Availability of toilet & others (Yes / No)						Communication and transport facilities (If amenities available code -Yes is given except for Village Pin Code ,If not available within the village , the distance range code viz; a for < 5 Kms, b for 5-10 Kms and c for 10+ kms of nearest place where facility is available is given).								
Spring	River / Canal	Tank / Pond / Lake	Others	Community toilet including bath.	Community toilet excluding bath.	Rural sanitary mart or sanitary hardware outlet available near the village.	Community bio- gas or recycle of waste for productive use.	Post office(PO)	Sub post office (SPO)	Post & Telegraph office (P&TO)	Village Pin Code	Telephones (Land lines)	Public call office (PCO)	Mobile phone coverage	Location code no.	
43	44	45	46	47	48	49	50	51	52	53	54	55	56	57	3	
<b>Location Code:0141</b>																
No	No	No	No	No	Yes	No	No	b	a	b	571114	Yes	Yes	Yes	618890	
No	No	No	No	No	Yes	No	No	a	a	a	571114	Yes	Yes	Yes	618891	
No	Yes	Yes	No	No	Yes	No	No	a	a	a	571114	Yes	Yes	Yes	618892	
No	Yes	Yes	No	No	No	No	No	a	a	a	571114	Yes	Yes	Yes	618893	
No	Yes	No	No	Yes	No	No	No	b	Yes	Yes	571114	Yes	Yes	Yes	618894	
No	Yes	No	No	Yes	No	No	No	a	a	a	571114	Yes	Yes	Yes	618895	
No	No	No	No	No	Yes	No	No	b	a	b	571114	Yes	Yes	Yes	618896	
No	No	No	No	No	Yes	No	No	b	b	a	571114	Yes	Yes	Yes	618897	
No	No	Yes	No	No	Yes	No	No	a	Yes	Yes	571114	Yes	Yes	Yes	618898	
No	No	Yes	No	No	Yes	No	No	b	a	b	571121	Yes	Yes	Yes	618899	
No	Yes	No	No	No	Yes	No	No	b	Yes	Yes	571114	Yes	Yes	Yes	618900	
No	Yes	No	No	No	No	No	No	b	b	a	571114	Yes	Yes	Yes	618901	
No	No	No	Yes	No	No	No	No	a	a	b	571114	b	b	Yes	618902	
No	Yes	No	No	No	Yes	No	No	a	Yes	Yes	571121	Yes	Yes	Yes	618903	
No	Yes	Yes	No	No	Yes	No	No	a	a	a	571121	Yes	Yes	Yes	618904	
No	Yes	Yes	No	No	Yes	No	No	a	Yes	Yes	571121	Yes	Yes	Yes	618905	
															Un-inhabited	618906
															Un-inhabited	618907
No	No	No	No	No	Yes	No	No	c	a	c	570026	Yes	a	Yes	618908	
No	No	No	No	No	Yes	No	No	c	a	c	570026	Yes	a	Yes	618909	
No	No	No	No	No	Yes	No	No	c	Yes	Yes	570026	Yes	Yes	Yes	618910	
No	No	No	No	No	Yes	No	No	c	a	c	570026	Yes	Yes	Yes	618911	
No	No	No	No	No	Yes	No	No	c	a	c	570026	Yes	Yes	Yes	618912	
No	No	Yes	No	No	No	No	No	a	a	c	570026	Yes	b	a	618913	
No	No	No	No	No	Yes	No	No	c	Yes	Yes	570026	Yes	Yes	Yes	618914	

Communication and transport facilities (If amenities available code - Yes is given except for Village Pin Code ,If not available within the village , the distance range code viz; a for < 5 Kms, b for 5-10 Kms and c for 10+ kms of nearest place where facility is available is given).

Sl.no	Name of the village	Location code no.	Internet cafes/ Common service centre (CSC)	Private courier facility	Bus service (Public & Private)	Railway stations	Auto/Modified Autos	Taxis and Vans	Tractors	Cycle-pulled rickshaws(Manual & Machine driven)	Carts driven by animals	Sea /River ferry service
1	2	3	58	59	60	61	62	63	64	65	66	67
Name of CD Block:-Heggadadevankote												
51	Machanayakanahalli	618890	b	b	Yes	c	b	b	Yes	b	Yes	c
52	Seeranahundi	618891	b	b	Yes	c	b	b	b	b	Yes	c
53	Motha	618892	a	a	Yes	c	a	Yes	Yes	a	Yes	c
54	Krishnapurakaval	618893	a	a	Yes	c	a	a	Yes	a	Yes	c
55	Kollegowdanahalli	618894	b	b	Yes	c	a	b	b	b	b	c
56	Yarahallikaval	618895	b	Yes	Yes	c	Yes	Yes	Yes	b	Yes	c
57	Shirmahalli	618896	b	b	Yes	c	a	b	b	b	a	c
58	Chowdahalli	618897	b	b	Yes	c	a	b	Yes	b	Yes	c
59	Jakkahalli	618898	b	b	Yes	Yes	b	b	a	b	Yes	c
60	Heggadahalli	618899	b	b	Yes	c	a	b	b	b	Yes	c
61	Hebbalaguppe	618900	b	b	Yes	c	a	b	b	b	Yes	c
62	Hulikura	618901	b	b	Yes	c	b	b	a	b	Yes	c
63	Hulikurakaval	618902	a	a	Yes	b	Yes	a	Yes	a	Yes	c
64	Thumbasoge	618903	a	a	Yes	c	a	a	Yes	a	Yes	c
65	Thoravalli	618904	a	a	Yes	c	a	a	Yes	a	Yes	c
66	Itna	618905	a	a	Yes	c	b	a	Yes	a	Yes	c
67	Thotahalli	618906							Un-inhabited			
68	Pura	618907							Un-inhabited			
69	Halladamanuganahalli	618908	c	c	Yes	c	b	Yes	Yes	c	Yes	c
70	Kattehundi	618909	c	c	Yes	c	a	c	Yes	c	Yes	c
71	Gollanabeedusaragur	618910	c	c	Yes	c	b	c	Yes	c	Yes	c
72	Gollanabeedu	618911	c	c	Yes	c	b	c	Yes	c	Yes	c
73	Masanakuppe	618912	c	c	Yes	c	Yes	Yes	Yes	Yes	a	c
74	Ankanahalli	618913	c	c	Yes	c	Yes	Yes	Yes	Yes	b	c
75	Muddaiahnahundi	618914	c	c	Yes	c	b	c	a	c	Yes	c

**Village Directory**  
**Land use( as in 2009)**

**Village connected to highways,village roads, banks & credit societies**  
**(If amenities available code -Yes is given, If not available within the village , the distance range code viz; a for < 5 Kms, b for 5-10 Kms and c for 10+ kms of nearest place where facility is available is given).**

**Availability of miscellaneous facilities (If amenities available code -Yes is given, If not available within the village , the distance range code viz; a for < 5 Kms, b for 5-10 Kms and c for 10+ kms of nearest place where facility is available is given).**

Connected to national highway(NH)	Connected to state highway(SH)	Connected to major district road (MDR)	Connected to others district road	Pucca roads	Kutchcha roads	Water bounded macadam(WBM) roads	Navigable waterway (river/canal)(NW)	Footpaths (FP)	Commercial & Co-operative Banks	ATM	Agricultural Credit Societies	Self-Help Group (SHG)	Public distribution system (PDS) shop	Mandis / Regular market	Weekly Haat	Location code no.
68	69	70	71	72	73	74	75	76	77	78	79	80	81	82	83	3
<b>Location Code:0141</b>																
c	b	b	b	Yes	Yes	Yes	c	Yes	b	b	b	Yes	a	b	b	618890
a	Yes	b	b	Yes	Yes	Yes	c	Yes	b	b	b	Yes	a	b	b	618891
b	Yes	a	Yes	Yes	Yes	Yes	b	Yes	a	a	a	Yes	a	a	a	618892
b	Yes	a	a	Yes	Yes	Yes	b	Yes	a	a	a	Yes	a	a	a	618893
a	Yes	b	b	Yes	Yes	Yes	c	Yes	b	b	b	Yes	Yes	b	b	618894
Yes	Yes	Yes	Yes	Yes	Yes	Yes	c	Yes	a	b	a	Yes	Yes	a	a	618895
a	Yes	b	b	Yes	Yes	Yes	a	Yes	b	b	b	Yes	Yes	b	b	618896
c	b	b	b	a	Yes	Yes	a	Yes	b	b	b	Yes	a	a	b	618897
a	b	Yes	Yes	Yes	Yes	Yes	b	Yes	a	a	b	Yes	Yes	a	a	618898
b	b	Yes	b	Yes	Yes	Yes	b	Yes	b	b	b	Yes	a	b	b	618899
a	b	b	b	Yes	Yes	Yes	b	Yes	Yes	b	Yes	Yes	Yes	a	b	618900
b	b	b	b	Yes	Yes	Yes	b	Yes	b	b	b	a	a	b	b	618901
b	a	a	a	b	Yes	b	c	Yes	a	a	a	a	a	a	b	618902
a	a	a	Yes	Yes	Yes	Yes	a	Yes	Yes	a	Yes	Yes	Yes	a	b	618903
b	a	a	a	Yes	Yes	Yes	a	Yes	a	a	a	Yes	a	a	a	618904
b	a	a	a	Yes	Yes	Yes	b	Yes	a	a	a	Yes	Yes	a	b	618905
Un-inhabited																618906
Un-inhabited																618907
c	c	c	c	Yes	Yes	Yes	c	Yes	b	a	a	Yes	Yes	a	b	618908
c	c	c	c	Yes	Yes	Yes	c	Yes	b	b	b	Yes	a	c	b	618909
c	c	c	c	Yes	Yes	Yes	c	Yes	b	b	b	Yes	Yes	b	b	618910
c	c	c	c	Yes	Yes	Yes	c	Yes	a	b	a	Yes	a	b	b	618911
c	c	c	c	Yes	Yes	Yes	c	Yes	a	b	b	a	a	b	b	618912
c	c	c	c	Yes	Yes	Yes	c	Yes	a	b	b	b	a	b	b	618913
c	Yes	c	c	Yes	Yes	Yes	c	Yes	a	b	a	Yes	a	b	b	618914

Availability of miscellaneous facilities (If amenities available code -Yes is given, If not available within the village , the distance range code viz; a for < 5 Kms, b for 5-10 Kms and c for 10+ kms of nearest place where facility is available is given).

Sl.no	Name of the village	Location code no.	Agricultural marketing society	Integrated Child Development Scheme (Nutritional Centres)	Anganwadi Centre (Nutritional Centres)	Others (Nutritional Centres)	ASHA (Accredited Social Health Activist)	Community centre with/without TV	Sports Field,	Sports Club / Recreation Centre	Cinema / Video Hall	Public Library	Public Reading Room	Newspaper Supply	Assembly Polling station	Birth & Death Registration Office
1	2	3	84	85	86	87	88	89	90	91	92	93	94	95	96	97
<b>Name of CD Block:-Heggadadevankote</b>																
51	Machanayakanahalli	618890	b	Yes	Yes	b	a	b	b	b	b	a	a	Yes	Yes	Yes
52	Seeranahundi	618891	b	Yes	Yes	b	a	b	b	b	a	a	a	a	Yes	Yes
53	Motha	618892	a	Yes	Yes	a	Yes	a	a	a	a	a	a	Yes	Yes	Yes
54	Krishnapurakaval	618893	a	Yes	Yes	a	a	a	a	a	a	a	a	a	Yes	Yes
55	Kollegowdanahalli	618894	b	Yes	Yes	b	Yes	a	b	b	b	a	a	Yes	Yes	Yes
56	Yarahallikaval	618895	b	Yes	Yes	b	Yes	a	a	a	a	a	a	Yes	Yes	Yes
57	Shirmahalli	618896	b	Yes	Yes	b	Yes	a	b	b	b	a	a	Yes	Yes	Yes
58	Chowdahalli	618897	b	Yes	Yes	b	a	b	b	b	b	a	a	Yes	Yes	Yes
59	Jakkahalli	618898	b	Yes	Yes	b	Yes	b	b	a	a	Yes	Yes	Yes	Yes	Yes
60	Heggadahalli	618899	b	Yes	Yes	b	a	b	b	b	b	a	a	Yes	Yes	Yes
61	Hebbalaguppe	618900	b	Yes	Yes	b	Yes	Yes	b	b	b	Yes	Yes	Yes	Yes	Yes
62	Hulikura	618901	b	a	a	b	a	b	b	b	b	a	a	a	a	Yes
63	Hulikurakaval	618902	a	Yes	Yes	a	a	a	b	b	a	a	a	a	a	Yes
64	Thumbasoge	618903	a	Yes	Yes	a	Yes	a	a	b	a	Yes	Yes	Yes	Yes	Yes
65	Thoravalli	618904	a	Yes	Yes	a	a	a	a	a	a	a	a	Yes	Yes	Yes
66	Itna	618905	a	Yes	Yes	a	Yes	a	b	b	a	Yes	Yes	Yes	Yes	Yes
67	Thotahalli	618906	Un-inhabited													
68	Pura	618907	Un-inhabited													
69	Halladamanuganahalli	618908	c	Yes	Yes	b	Yes	a	a	c	b	a	a	Yes	Yes	Yes
70	Kattehundi	618909	c	Yes	Yes	b	Yes	a	b	c	b	a	a	Yes	Yes	Yes
71	Gollanabeedusaragur	618910	c	Yes	Yes	b	Yes	a	b	c	b	Yes	Yes	Yes	Yes	Yes
72	Gollanabeedu	618911	c	Yes	Yes	b	a	a	b	c	b	a	a	Yes	Yes	Yes
73	Masanakuppe	618912	c	a	a	b	a	a	a	c	b	a	a	a	a	Yes
74	Ankanahalli	618913	c	a	a	b	a	a	b	c	a	a	a	a	a	Yes
75	Muddaiahnahundi	618914	c	a	a	b	a	a	b	c	a	a	a	a	a	Yes



**Village Directory**  
**Land use( as in 2009)**

Availability of electricity (Yes/No)				Land Use										
				Nearest Town	Area under different types of land use ( in hectares rounded up to one decimal place)									
Power Supply for Domestic Use (ED)	Power Supply for Agricultural Use (EAG)	Power Supply for Commercial Use (EC)	Power Supply for All Uses (EA)	Name	Distance range code i.e. a for < 5 Kms, b for 5-10 Kms and c for 10+ kms .	Forests	Area under Non- agricultural Uses	Barren and Un-cultivable land	Permanent Pastures and Other Grazing Lands	Land Under Miscellaneous Tree Crops etc.	Culturable Waste Land	Location code no.		
98	99	100	101	102	103	104	105	106	107	108	109	3		
<b>Location Code:0141</b>														
No	No	No	Yes	HD KOTE	b	0	31.6	0	0	0	0	618890		
No	No	No	Yes	HD KOTE	b	0	2.9	72.9	0	0	0	618891		
No	No	No	Yes	HD KOTE	a	0	7	2	0	0	64	618892		
No	No	No	Yes	HD KOTE	a	0	0	0.5	0	0	20.5	618893		
No	No	No	Yes	HD KOTE	b	0	21.1	225.3	0	0	0	618894		
No	No	No	Yes	HD KOTE	b	3.2	6.5	11.1	0	0	56.1	618895		
No	No	No	Yes	HD KOTE	b	0	6.6	20.8	0	0	0	618896		
No	No	No	Yes	SARAGUR	b	0	5.4	32.1	0	0	2	618897		
No	No	No	Yes	SARAGUR	b	0	19.5	19.5	0	0	0	618898		
No	No	No	Yes	SARAGUR	b	0	17	0	0	0	0	618899		
No	No	No	Yes	SARAGUR	b	0	0	0	0	0	64.4	618900		
No	No	No	Yes	SARAGUR	b	0	0	0	0	0	53.9	618901		
No	No	No	Yes	SARAGUR	a	0	0	0	0	0	1.8	618902		
No	No	No	Yes	SARAGUR	a	0	24.3	47.1	0	0	0	618903		
No	No	No	Yes	SARAGUR	a	0	22.5	37.3	0	0	0	618904		
No	No	No	Yes	SARAGUR	a	30.5	0	18.4	0	0	0	618905		
			Un-inhabited			0	0	0	0	0	0	618906		
			Un-inhabited			0	0	0	0	0	0	618907		
No	No	No	Yes	MYSORE	c	0	6.9	0	0	0	0	618908		
No	No	No	Yes	MYSORE	c	0	0	0	0	0	0	618909		
No	No	No	Yes	MYSORE	c	0	0	0	0	0	0	618910		
No	No	No	Yes	MYSORE	c	0	0	0	0	0	0	618911		
No	No	No	Yes	MYSORE	c	0	0	7.9	0	0	0	618912		
No	No	No	Yes	MYSORE	c	0	15.1	0	50	0	0	618913		
No	No	No	Yes	MYSORE	c	0	0.8	0	0	0	0	618914		

Sl.no	Name of the village	Location code no.	Land Use					Area irrigated by source (in hectare).				
			Fallow lands other than current fallows	Current Fallows	Net Area Sown	Total Irrigated Land Area	Total Un-irrigated Land Area	Canals ( C )	Wells/Tube-wells(W/TW)	Tanks/Lakes(T/L)	Water Falls(WF)	Others(O)
1	2	3	110	111	112	113	114	115	116	117	118	119
<b>Name of CD Block:-Heggadadevankote</b>												
51	Machanayakanahalli	618890	0	15	221.4	19.4	202	19.4	0	0	0	0
52	Seeranahundi	618891	0	0	105.1	22.4	82.7	4.2	18.2	0	0	0
53	Motha	618892	0	0	260.9	4.7	256.2	4.7	0	0	0	0
54	Krishnapurakaval	618893	0	4.1	120.4	22.7	97.7	14	8.7	0	0	0
55	Kollegowdanahalli	618894	0	0	488.6	22.4	466.2	14.2	8.2	0	0	0
56	Yarahallikaval	618895	0	72.8	158.3	54	104.3	54	0	0	0	0
57	Shirmahalli	618896	0	0	141.4	32.4	109	0	32.4	0	0	0
58	Chowdahalli	618897	0	0	219.5	6.1	213.4	0	6.1	0	0	0
59	Jakkahalli	618898	0	0	374.3	18.2	356.1	8.1	10.1	0	0	0
60	Heggadahalli	618899	0	69.3	404.6	10.9	393.7	10	0.9	0	0	0
61	Hebbalaguppe	618900	0	0	328.2	202.8	125.4	202.8	0	0	0	0
62	Hulikura	618901	0	0	173.5	69.1	104.5	69.1	0	0	0	0
63	Hulikurakaval	618902	0	0	94.2	0	94.2	0	0	0	0	0
64	Thumbasoge	618903	0	0	218.5	28.8	189.7	0	28.8	0	0	0
65	Thoravalli	618904	0	0	122.4	34.4	88	24.3	10.1	0	0	0
66	Itna	618905	0	4.8	478.7	190.3	288.4	190.3	0	0	0	0
67	Thotahalli	618906	0	0	0	0	0	0	0	0	0	0
68	Pura	618907	0	0	0	0	0	0	0	0	0	0
69	Halladamanuganahalli	618908	420	1.8	469.4	0	469.4	0	0	0	0	0
70	Kattehundi	618909	50.2	6	209.8	0	209.8	0	0	0	0	0
71	Gollanabeedusaragur	618910	116.6	0	275.4	0	275.4	0	0	0	0	0
72	Gollanabeedu	618911	118.3	0	269.3	0	269.3	0	0	0	0	0
73	Masanakuppe	618912	0	34.6	118.6	13.9	104.7	0	13.9	0	0	0
74	Ankanahalli	618913	0	6	150.7	0	150.7	0	0	0	0	0
75	Muddaiahnahundi	618914	0	0	27.5	0	27.5	0	0	0	0	0

**Village Directory**  
**Land use( as in 2009)**

**Name of three most important commodities manufactured**

First	Second	Third	Name of the village	Location code no.
120	121	122	2	3
<b>Location Code:0141</b>				
-	-	-	Machanayakanahalli	618890
-	-	-	Seeranahundi	618891
-	-	-	Motha	618892
-	-	-	Krishnapurakaval	618893
-	-	-	Kollegowdanahalli	618894
-	-	-	Yarahallikaval	618895
-	-	-	Shirmahalli	618896
-	-	-	Chowdahalli	618897
-	-	-	Jakkahalli	618898
-	-	-	Heggadahalli	618899
-	-	-	Hebbalaguppe	618900
-	-	-	Hulikura	618901
-	-	-	Hulikurakaval	618902
-	-	-	Thumbasoge	618903
-	-	-	Thoravalli	618904
-	-	-	Itna	618905
	Un-inhabited		Thotahalli	618906
	Un-inhabited		Pura	618907
-	-	-	Halladamanuganahalli	618908
-	-	-	Kattehundi	618909
-	-	-	Gollanabeedusaragur	618910
-	-	-	Gollanabeedu	618911
-	-	-	Masanakuppe	618912
-	-	-	Ankanahalli	618913
-	-	-	Muddaiahnahundi	618914

Sl.no	Name of the village	Location code no.	Total area of the village ( in hectares rounded up to one decimal place)	Total population ( 2011 census )	Number of households (2011 census)	Number of educational amenities available. (If not available within the village , the distance range code viz; a for < 5 Kms, b for 5-10 Kms and c for 10+ kms of nearest place where facility is available is given).									
						Pre-Primary school (PP)	Primary school (P)	Middle school (M)	Secondary School (S)	Senior Secondary school (SS)	Degree college of arts science & commerce (ASC)	Engineering college(EC)	Medical college (MC)	Management institute (MI)	
1	2	3	4	5	6	7	8	9	10	11	12	13	14	15	
<b>Name of CD Block:-Heggadadevankote</b>															
76	Kothegala	618915	360.6	503	122	a	4	1	a	a	c	c	c	a	
77	Gangadahosahalli	618916	22.1	1407	329	a	1	1	1	a	a	c	c	c	
78	Yennegerekaval	618917	82.2	71	17	b	b	b	b	b	c	c	c	c	
79	Thandasipura	618918	318.6	8	2	b	b	b	b	b	c	c	c	c	
80	Gangadahalli	618919	85.1	398	88	a	a	a	a	a	a	c	c	c	
81	Alanahalli	618920	379.7	2757	648	1	1	2	1	1	c	c	c	c	
82	Devalapura	618921	172.9	22	7	b	3	a	a	a	c	c	c	c	
83	Sindenahalli	618922	200.9	1202	238	a	1	1	1	a	c	c	c	c	
84	M. Mallahalli	618923	140.8	36	8	a	a	a	b	c	c	c	c	c	
85	Kaniyanahundi	618924	1048.7	1579	345	b	1	1	b	c	c	c	c	c	
86	Bettadabeedu	618925	716.8	1578	358	b	1	1	b	c	c	c	a	c	
87	Kethahalli	618926	270.8	124	30	b	1	1	b	c	c	c	a	c	
88	Kalkodu	618927	336.6	80	18	b	a	a	a	c	c	c	c	c	
89	Kadasur	618928	171.2	93	20	a	a	b	b	c	c	c	c	c	
90	Kyathanahalli	618929	854	3149	724	1	1	1	1	1	a	c	c	c	
91	Kandegowdanapura	618930	200.1	177	35	b	1	b	b	c	b	c	c	c	
92	Manegaranahundi	618931	101.3	0	0						Un-inhabited				
93	Chamalapura	618932	280.3	423	95	b	1	b	b	b	b	c	c	c	
94	Bannavadi	618933	452.2	219	53	b	a	a	c	c	c	c	a	c	
95	Jompanahalli	618934	350.6	904	213	1	2	1	a	c	c	c	a	c	
96	M.Kannenahalli	618935	310.8	836	189	a	1	1	a	c	c	c	c	c	
97	Chamanahalli	618936	225.1	1031	252	a	2	1	b	c	c	c	c	c	
98	Chikkereyur	618937	539.2	2615	596	1	3	2	a	b	b	c	c	c	
99	Doddakereyur	618938	535.9	63	11	a	a	a	a	b	b	c	c	c	
100	Kunigalu	618939	211.3	379	88	a	1	a	a	c	c	c	c	c	

Number of educational amenities available. (If not available within the village , the distance range code viz; a for < 5 Kms, b for 5-10 Kms and c for 10+ kms of nearest place where facility is available is given).

Number of Medical Amenities available. (If not available within the village , the distance range code viz; a for < 5 Kms, b for 5-10 Kms and c for 10+ kms of nearest place where facility is available is given).

Polytechnic (Pt)	Vocational training school /ITI	Non-formal training centre (NFTC)	Special school for disabled (SSD)	Others (specify)	Community health centre (CHC)	Primary health centre (PHC)	Primary health sub centre (PHS)	Maternity and child welfare centre (MCW)	T.B. clinic (TBC)	Hospital-allopathic (HA)	Hospital-alternative medicine (HO)	Dispensary (D)	Veterinary hospital (VH)	Mobile health clinic(MHC)	Family welfare centre (FWC)	Location code no.
16	17	18	19	20	21	22	23	24	25	26	27	28	29	30	31	3
Location Code:0141																
c	c	c	c	c	a	a	l	a	a	c	c	c	a	c	l	618915
c	c	c	c	c	c	a	l	a	a	c	c	c	a	c	l	618916
c	c	c	c	c	c	b	b	b	b	c	c	c	b	c	b	618917
c	c	c	c	c	c	b	b	b	b	c	c	c	b	c	b	618918
c	c	c	c	c	c	a	a	a	a	c	c	c	a	c	a	618919
c	c	c	c	c	c	a	l	a	a	c	c	c	l	c	l	618920
c	c	c	c	c	c	b	l	b	b	c	c	c	b	c	l	618921
c	c	c	c	c	c	b	b	b	b	c	c	c	a	a	b	618922
c	c	c	c	c	c	b	a	b	b	c	c	c	a	b	a	618923
c	c	c	b	c	c	b	b	b	b	c	c	b	b	c	b	618924
c	c	c	b	c	c	b	l	b	b	c	c	b	b	c	l	618925
c	c	c	c	c	c	c	a	c	c	c	c	c	c	c	a	618926
c	c	c	c	c	c	b	a	b	b	c	c	c	b	c	a	618927
c	c	c	c	c	c	c	a	c	c	c	c	b	b	c	a	618928
c	c	c	c	c	c	l	l	l	l	c	c	c	a	c	l	618929
c	c	c	c	c	c	b	b	b	b	c	c	c	b	a	b	618930
Un-inhabited																618931
c	c	c	c	c	c	b	a	b	b	c	c	c	b	c	a	618932
c	c	c	c	c	c	b	a	b	b	c	c	b	b	b	a	618933
c	c	c	c	c	c	b	b	b	b	c	c	c	b	b	b	618934
c	c	c	c	c	c	a	a	a	a	c	c	a	a	a	a	618935
c	c	c	c	c	c	b	a	b	b	c	c	c	a	b	a	618936
c	c	c	c	c	a	a	l	a	a	b	b	b	l	a	l	618937
b	b	b	c	b	b	a	a	a	a	b	b	b	a	a	a	618938
c	c	c	c	c	c	a	l	a	a	c	c	c	a	c	l	618939

			Number of Non-Government Medical Amenities available.							Availability of drinking water - (Yes / No)			
Sl.no	Name of the village	Location code no.	Charitable non Govt. hospital/Nursing home.	Medical practitioner with MBBS Degree	Medical practitioner with other degree	Medical practitioner with no degree	Traditional practitioner and faith healer .	Medicine Shop	Others	Tap water (Treated/Untreated)	Well water (Covered / Uncovered well)	Hand Pump	Tube wells / Bore well
1	2	3	32	33	34	35	36	37	38	39	40	41	42
<b>Name of CD Block:-Heggadadevankote</b>													
76	Kothegala	618915	0	0	0	0	0	0	0	Yes	No	Yes	No
77	Gangadahosahalli	618916	0	0	0	0	0	0	0	Yes	No	Yes	Yes
78	Yennegerekaval	618917	0	0	0	0	0	0	0	No	No	Yes	No
79	Thandasipura	618918	0	0	0	0	0	0	0	No	No	No	No
80	Gangadahalli	618919	0	0	0	0	0	0	0	Yes	No	Yes	No
81	Alanahalli	618920	0	0	0	0	0	1	0	Yes	No	Yes	Yes
82	Devalapura	618921	0	0	0	0	0	0	0	No	No	No	No
83	Sindenahalli	618922	0	0	1	0	0	0	0	Yes	Yes	Yes	Yes
84	M. Mallahalli	618923	0	0	0	0	0	0	0	No	No	Yes	Yes
85	Kaniyanahundi	618924	0	0	1	0	0	0	0	Yes	Yes	Yes	Yes
86	Bettadabeedu	618925	0	0	0	0	0	0	0	Yes	Yes	Yes	Yes
87	Kethahalli	618926	0	0	0	0	0	0	0	Yes	Yes	Yes	Yes
88	Kalkodu	618927	0	0	0	0	0	0	0	Yes	Yes	Yes	Yes
89	Kadasur	618928	0	0	0	0	0	0	0	Yes	No	Yes	Yes
90	Kyathanahalli	618929	0	0	0	0	0	0	0	Yes	Yes	Yes	Yes
91	Kandegowdanapura	618930	0	0	0	0	0	0	0	Yes	Yes	Yes	Yes
92	Manegaranahundi	618931	Un-inhabited										
93	Chamalapura	618932	0	0	0	0	0	0	0	Yes	Yes	Yes	Yes
94	Bannavadi	618933	0	0	0	0	0	0	0	Yes	No	Yes	Yes
95	Jompanahalli	618934	0	0	0	0	0	0	0	Yes	Yes	Yes	Yes
96	M.Kannenahalli	618935	0	0	0	0	0	0	0	Yes	Yes	Yes	Yes
97	Chamanahalli	618936	0	0	1	0	0	0	0	Yes	Yes	Yes	Yes
98	Chikkereyur	618937	0	1	0	0	0	0	0	Yes	Yes	Yes	Yes
99	Doddakereyur	618938	0	0	0	0	0	0	0	Yes	Yes	No	Yes
100	Kunigalu	618939	0	0	0	0	0	0	0	Yes	Yes	Yes	Yes

**Village Directory**  
**Land use( as in 2009)**

**Availability of drinking water - (Yes / No)**      **Availability of toilet & others (Yes / No)**      **Communication and transport facilities (If amenities available code -Yes is given except for Village Pin Code ,If not available within the village , the distance range code viz; a for < 5 Kms, b for 5-10 Kms and c for 10+ kms of nearest place where facility is available is given).**

Spring	River / Canal	Tank / Pond / Lake	Others	Community toilet including bath.	Community toilet excluding bath.	Rural sanitary mart or sanitary hardware outlet available near the village.	Community bio- gas or recycle of waste for productive use.	Post office(PO)	Sub post office (SPO)	Post & Telegraph office (P&TO)	Village Pin Code	Telephones (Land lines)	Public call office (PCO)	Mobile phone coverage	Location code no.
43	44	45	46	47	48	49	50	51	52	53	54	55	56	57	3

**Location Code:0141**

No	No	No	No	No	Yes	No	No	c	Yes	Yes	571121	Yes	Yes	Yes	618915
No	No	No	No	No	Yes	No	No	a	a	a	570026	Yes	Yes	a	618916
No	No	No	No	No	No	No	No	c	b	b	571189	Yes	b	b	618917
No	No	No	Yes	No	No	No	No	b	b	b	571189	b	b	Yes	618918
No	No	No	No	No	Yes	No	No	c	a	a	570026	Yes	Yes	a	618919
No	No	Yes	No	No	Yes	No	No	c	Yes	Yes	571107	Yes	Yes	Yes	618920
No	No	No	Yes	No	No	No	No	b	b	b	571107	b	b	Yes	618921
No	No	No	No	No	Yes	No	No	c	a	c	570026	Yes	a	Yes	618922
No	No	No	No	No	No	No	No	c	a	c	571125	Yes	Yes	Yes	618923
No	No	No	No	No	Yes	No	No	c	b	c	570026	Yes	Yes	Yes	618924
No	No	No	No	No	Yes	No	No	c	b	c	570026	Yes	Yes	b	618925
No	No	No	No	No	Yes	No	No	b	b	c	570026	Yes	b	b	618926
No	No	Yes	No	No	No	No	No	c	b	c	570026	Yes	b	b	618927
No	No	No	No	No	No	No	No	b	b	c	570026	Yes	b	b	618928
No	No	No	No	No	Yes	No	No	c	Yes	Yes	570026	Yes	Yes	Yes	618929
No	No	Yes	No	No	Yes	No	No	c	b	c	570026	Yes	b	b	618930
Un-inhabited															
618931															
No	No	No	No	No	Yes	No	No	c	b	c	570026	Yes	b	b	618932
No	No	No	No	No	Yes	No	No	c	a	c	571125	Yes	Yes	Yes	618933
No	No	No	No	No	Yes	No	No	b	Yes	Yes	571125	Yes	Yes	Yes	618934
No	No	No	No	No	Yes	No	No	b	a	b	571125	Yes	a	Yes	618935
No	No	Yes	No	No	Yes	No	No	b	a	c	571125	Yes	Yes	Yes	618936
No	No	Yes	No	No	Yes	No	No	b	Yes	Yes	571125	Yes	Yes	Yes	618937
No	No	No	No	No	No	No	No	b	a	b	571125	Yes	a	Yes	618938
No	No	No	No	No	Yes	No	No	b	a	c	571125	Yes	Yes	Yes	618939

Communication and transport facilities (If amenities available code - Yes is given except for Village Pin Code ,If not available within the village , the distance range code viz; a for < 5 Kms, b for 5-10 Kms and c for 10+ kms of nearest place where facility is available is given).

Sl.no	Name of the village	Location code no.	Internet cafes/ Common service centre (CSC)	Private courier facility	Bus service (Public & Private)	Railway stations	Auto/Modified Autos	Taxis and Vans	Tractors	Cycle-pulled rickshaws(Manual & Machine driven)	Carts driven by animals	Sea /River ferry service
1	2	3	58	59	60	61	62	63	64	65	66	67
Name of CD Block:-Heggadadevankote												
76	Kothegala	618915	c	c	Yes	c	b	Yes	Yes	c	b	c
77	Gangadahosahalli	618916	c	c	Yes	c	b	Yes	c	c	Yes	c
78	Yennegerekaval	618917	c	c	Yes	c	b	c	c	c	b	c
79	Thandasipura	618918	c	c	Yes	b	Yes	c	Yes	c	Yes	c
80	Gangadahalli	618919	c	c	Yes	c	b	Yes	Yes	Yes	Yes	c
81	Alanahalli	618920	c	c	Yes	c	Yes	Yes	Yes	c	b	c
82	Devalapura	618921	c	c	Yes	c	Yes	c	Yes	c	Yes	c
83	Sindenahalli	618922	c	c	Yes	c	b	c	c	c	Yes	c
84	M. Mallahalli	618923	c	c	Yes	a	a	c	a	c	Yes	c
85	Kaniyanahundi	618924	c	c	Yes	c	b	c	Yes	c	a	c
86	Bettadabeedu	618925	c	c	Yes	c	b	c	Yes	c	Yes	c
87	Kethahalli	618926	c	c	Yes	c	b	c	Yes	c	Yes	c
88	Kalkodu	618927	c	c	Yes	c	b	c	Yes	c	Yes	c
89	Kadasur	618928	c	c	Yes	c	b	c	Yes	c	b	c
90	Kyathanahalli	618929	c	c	Yes	c	b	c	Yes	c	Yes	c
91	Kandegowdanapura	618930	c	c	Yes	c	b	c	Yes	c	Yes	c
92	Manegaranahundi	618931	Un-inhabited									
93	Chamalapura	618932	c	c	Yes	c	b	c	c	c	Yes	c
94	Bannavadi	618933	c	c	Yes	c	Yes	c	Yes	c	Yes	c
95	Jompanahalli	618934	c	c	Yes	c	Yes	c	Yes	c	Yes	c
96	M.Kannenahalli	618935	c	c	Yes	c	a	c	Yes	c	Yes	c
97	Chamanahalli	618936	c	c	Yes	c	Yes	Yes	Yes	c	Yes	c
98	Chikkereyur	618937	c	c	Yes	c	a	c	Yes	c	Yes	c
99	Doddakereyur	618938	b	b	Yes	c	a	b	a	b	a	c
100	Kunigalu	618939	c	c	Yes	a	a	c	Yes	c	Yes	c



Village Directory

Land use( as in 2009)

Village connected to highways,village roads, banks & credit societies  
(If amenities available code -Yes is given, If not available within the village , the distance range code viz; a for < 5 Kms, b for 5-10 Kms and c for 10+ kms of nearest place where facility is given).

Availability of miscellaneous facilities (If amenities available code -Yes is given, If not available within the village , the distance range code viz; a for < 5 Kms, b for 5-10 Kms and c for 10+ kms of nearest place where facility is available is given).

Connected to national highway(NH)	Connected to state highway(SH)	Connected to major district road (MDR)	Connected to others district road	Pucca roads	Kutchcha roads	Water bounded macadam(WBM) roads	Navigable waterway (river/canal)(NW)	Footpaths (FP)	Commercial & Co-operative Banks	ATM	Agricultural Credit Societies	Self-Help Group (SHG)	Public distribution system (PDS) shop	Mandis / Regular market	Weekly Haat	Location code no.
68	69	70	71	72	73	74	75	76	77	78	79	80	81	82	83	3
<b>Location Code:0141</b>																
c	Yes	c	c	Yes	Yes	Yes	c	Yes	a	b	a	Yes	a	a	b	618915
c	Yes	c	c	Yes	Yes	Yes	c	Yes	a	b	a	Yes	Yes	b	b	618916
c	c	c	c	Yes	Yes	b	c	Yes	b	a	b	a	a	b	b	618917
b	c	c	c	b	Yes	b	c	Yes	b	b	b	a	a	b	a	618918
c	Yes	c	c	Yes	Yes	b	c	Yes	b	b	b	Yes	a	b	b	618919
c	Yes	c	c	Yes	Yes	Yes	c	Yes	Yes	b	Yes	Yes	Yes	b	b	618920
b	c	c	c	b	Yes	b	c	Yes	b	b	b	a	a	b	b	618921
c	c	c	c	Yes	Yes	Yes	c	Yes	a	b	a	Yes	a	b	b	618922
b	c	c	c	Yes	Yes	Yes	c	Yes	b	b	b	b	a	b	b	618923
c	c	c	c	Yes	Yes	b	c	Yes	Yes	b	Yes	Yes	Yes	b	b	618924
c	c	c	c	Yes	Yes	Yes	c	Yes	b	b	b	Yes	Yes	a	b	618925
c	c	c	c	a	Yes	Yes	c	Yes	b	b	b	Yes	a	b	b	618926
c	c	c	c	a	Yes	Yes	c	Yes	b	b	b	b	a	b	b	618927
c	c	c	c	a	Yes	Yes	c	Yes	b	b	b	b	a	b	b	618928
c	Yes	c	c	Yes	Yes	Yes	c	Yes	Yes	b	Yes	Yes	Yes	b	b	618929
c	c	c	c	b	Yes	b	c	Yes	b	b	b	Yes	a	b	b	618930
Un-inhabited																618931
c	Yes	c	c	Yes	Yes	Yes	c	Yes	a	a	b	Yes	a	b	b	618932
c	c	c	c	a	Yes	Yes	c	Yes	b	a	b	a	a	b	b	618933
b	c	c	c	Yes	Yes	Yes	c	Yes	a	b	b	Yes	a	a	a	618934
a	c	c	c	a	Yes	Yes	c	Yes	a	b	a	Yes	a	c	b	618935
b	c	c	Yes	Yes	Yes	Yes	c	Yes	b	b	b	Yes	Yes	b	b	618936
a	c	c	Yes	Yes	Yes	Yes	c	Yes	a	b	a	Yes	Yes	b	b	618937
a	b	b	b	a	Yes	Yes	a	Yes	a	b	a	a	a	b	b	618938
a	c	c	c	Yes	Yes	Yes	c	Yes	a	b	a	Yes	a	c	b	618939

Availability of miscellaneous facilities (If amenities available code -Yes is given, If not available within the village , the distance range code viz; a for < 5 Kms, b for 5-10 Kms and c for 10+ kms of nearest place where facility is available is given).

Sl.no	Name of the village	Location code no.	Agricultural marketing society	Integrated Child Development Scheme (Nutritional Centres)	Anganwadi Centre (Nutritional Centres)	Others (Nutritional Centres)	ASHA (Accredited Social Health Activist)	Community centre with/without TV	Sports Field,	Sports Club / Recreation Centre	Cinema / Video Hall	Public Library	Public Reading Room	Newspaper Supply	Assembly Polling station	Birth & Death Registration Office
1	2	3	84	85	86	87	88	89	90	91	92	93	94	95	96	97
<b>Name of CD Block:-Heggadadevankote</b>																
76	Kothegala	618915	c	Yes	Yes	b	a	a	b	c	a	a	a	Yes	Yes	Yes
77	Gangadahosahalli	618916	c	Yes	Yes	b	Yes	a	b	c	a	a	a	Yes	Yes	Yes
78	Yennegerekaval	618917	c	a	a	b	a	a	b	c	a	a	a	a	a	Yes
79	Thandasipura	618918	c	a	a	b	a	a	b	b	a	a	a	a	a	Yes
80	Gangadahalli	618919	c	Yes	Yes	b	a	a	b	c	a	a	a	a	a	Yes
81	Alanahalli	618920	c	Yes	Yes	b	Yes	Yes	b	c	a	Yes	Yes	Yes	Yes	Yes
82	Devalapura	618921	c	a	a	b	a	a	b	b	a	a	a	a	a	Yes
83	Sindenahalli	618922	c	Yes	Yes	b	Yes	a	b	c	a	a	a	Yes	Yes	Yes
84	M. Mallahalli	618923	c	a	a	b	a	c	b	c	c	a	a	a	a	Yes
85	Kaniyanahundi	618924	c	Yes	Yes	b	Yes	c	b	c	c	a	a	Yes	Yes	Yes
86	Bettadabeedu	618925	c	Yes	Yes	b	Yes	b	b	c	c	a	a	Yes	Yes	Yes
87	Kethahalli	618926	c	a	a	b	a	b	b	c	c	a	a	a	a	Yes
88	Kalkodu	618927	c	a	a	b	a	b	b	c	c	a	a	a	a	Yes
89	Kadasur	618928	c	a	a	b	a	a	b	c	c	a	a	a	a	Yes
90	Kyathanahalli	618929	c	Yes	Yes	b	Yes	Yes	b	c	c	Yes	Yes	Yes	Yes	Yes
91	Kandegowdanapura	618930	c	a	a	b	a	a	b	c	c	a	a	a	a	Yes
92	Manegaranahundi	618931	Un-inhabited													
93	Chamalapura	618932	c	Yes	Yes	b	a	a	b	c	b	a	a	Yes	Yes	Yes
94	Bannavadi	618933	c	Yes	Yes	a	a	a	b	c	b	a	a	Yes	a	Yes
95	Jompanahalli	618934	c	Yes	Yes	a	a	a	b	c	b	a	a	Yes	Yes	Yes
96	M.Kannenahalli	618935	c	Yes	Yes	a	a	c	b	c	c	a	a	Yes	Yes	Yes
97	Chamanahalli	618936	c	Yes	Yes	a	Yes	c	b	c	c	a	a	Yes	Yes	Yes
98	Chikkereyur	618937	c	Yes	Yes	b	Yes	Yes	b	b	b	Yes	Yes	Yes	Yes	Yes
99	Doddakereyur	618938	b	a	a	b	a	b	b	b	b	a	a	a	a	Yes
100	Kunigalu	618939	c	Yes	Yes	b	a	c	b	c	c	a	a	Yes	a	Yes

**Village Directory**  
**Land use( as in 2009)**

Availability of electricity (Yes/No)				Land Use										
				Nearest Town	Area under different types of land use ( in hectares rounded up to one decimal place)									
Power Supply for Domestic Use (ED)	Power Supply for Agricultural Use (EAG)	Power Supply for Commercial Use (EC)	Power Supply for All Uses (EA)	Name	Distance range code i.e. a for < 5 Kms, b for 5-10 Kms and c for 10+ kms .	Forests	Area under Non- agricultural Uses	Barren and Un-cultivable land	Permanent Pastures and Other Grazing Lands	Land Under Miscellaneous Tree Crops etc.	Culturable Waste Land	Location code no.		
98	99	100	101	102	103	104	105	106	107	108	109	3		
<b>Location Code:0141</b>														
No	No	No	Yes	MYSORE	c	0	31.1	0	0	0	0	618915		
No	No	No	Yes	MYSORE	c	0	3.2	0	0	0	0	618916		
No	No	No	Yes	MYSORE	c	0	2.2	0	0	0	1.1	618917		
No	No	No	Yes	MYSORE	c	0	0	0	0	0	0	618918		
No	No	No	Yes	MYSORE	c	0	2.3	0	0	0	0	618919		
No	No	No	Yes	MYSORE	c	0	13	0	77.4	0	0	618920		
No	No	No	Yes	MYSORE	c	0	24.7	0	0	0	0	618921		
No	No	No	Yes	MYSORE	c	0	0	0	0	0	0	618922		
No	No	No	Yes	MYSORE	c	0	1.3	0	0	0	34.2	618923		
No	No	No	Yes	MYSORE	c	96.4	34	31.2	0	24.3	200.9	618924		
No	No	No	Yes	MYSORE	c	308.1	30	44.6	0.7	0	38.2	618925		
No	No	No	Yes	MYSORE	c	0	46.6	10.1	0.3	0	14.6	618926		
No	No	No	Yes	MYSORE	c	0	0	0	0	0	0	618927		
No	No	No	Yes	MYSORE	c	0	0	3.8	0.2	0	40.1	618928		
No	No	No	Yes	MYSORE	c	0	0	0	0	0	0	618929		
No	No	No	Yes	HD KOTE	c	0	0	0	0	0	0	618930		
Un-inhabited						0	0	0	0	0	0	618931		
No	No	No	Yes	HD KOTE	c	0	0	0	0	0	0	618932		
No	No	No	Yes	HD KOTE	c	0	15.1	0	0	0	0	618933		
No	No	No	Yes	HD KOTE	c	0	2	30.2	0	0	0	618934		
No	No	No	Yes	HD KOTE	c	0	7.4	0	0	0	60.3	618935		
No	No	No	Yes	HD KOTE	c	0	11.2	0	55.5	0	15.7	618936		
No	No	No	Yes	HD KOTE	c	0	20.7	13	56	0.8	175.7	618937		
No	No	No	Yes	HD KOTE	b	0	8.1	7.2	23.8	2.6	2.9	618938		
No	No	No	Yes	HD KOTE	c	0	3.3	0	0	0	0	618939		

Sl.no	Name of the village	Location code no.	Land Use					Area irrigated by source (in hectare).				
			Area under different types of land use ( in hectares rounded up to one decimal place)									
1	2	3	Fallow lands other than current fallows	Current Fallows	Net Area Sown	Total Irrigated Land Area	Total Un-irrigated Land Area	Canals ( C )	Wells/Tube-wells(W/TW)	Tanks/Lakes(T/L)	Water Falls(WF)	Others(O)
110	111	112	113	114	115	116	117	118	119			
<b>Name of CD Block:-Heggadadevankote</b>												
76	Kothegala	618915	0	0	329.5	35.4	294.1	0	35.4	0	0	0
77	Gangadahosahalli	618916	0	2	16.8	2.2	14.7	0	2.2	0	0	0
78	Yennegerekaval	618917	0	0	78.9	73.3	5.6	73.3	0	0	0	0
79	Thandasipura	618918	176.9	0	141.7	0	141.7	0	0	0	0	0
80	Gangadahalli	618919	0	6.2	76.6	5.1	71.5	0	5.1	0	0	0
81	Alanahalli	618920	0	0	289.4	0	289.4	0	0	0	0	0
82	Devalapura	618921	25.1	0	123.1	0	123.1	0	0	0	0	0
83	Sindenahalli	618922	90.2	5	105.8	0	105.8	0	0	0	0	0
84	M. Mallahalli	618923	0	0	105.3	81	24.3	0	81	0	0	0
85	Kaniyanahundi	618924	0	0	661.8	19.5	642.3	11.4	8.1	0	0	0
86	Bettadabeedu	618925	0	0	295.2	11	284.2	6.6	4.4	0	0	0
87	Kethahalli	618926	0	0	199.3	25.2	174.1	15	10.1	0	0	0
88	Kalkodu	618927	155.9	0	180.7	31.3	149.4	0	31.3	0	0	0
89	Kadasur	618928	0	2	125.2	19.6	105.6	11.5	8.1	0	0	0
90	Kyathanahalli	618929	170.6	8	675.4	63.3	612.1	0	63.3	0	0	0
91	Kandegowdanapura	618930	130.8	2	67.3	6.3	61	0	6.3	0	0	0
92	Manegaranahundi	618931	0	0	0	0	0	0	0	0	0	0
93	Chamalapura	618932	100.5	2	177.8	55.7	122.1	0	55.7	0	0	0
94	Bannavadi	618933	0	2	435.1	28.1	407	0	28.1	0	0	0
95	Jompanahalli	618934	0	7	311.3	51.9	259.4	51.9	0	0	0	0
96	M.Kannenahalli	618935	0.2	3	239.8	19.7	220.2	19.7	0	0	0	0
97	Chamanahalli	618936	0	3	139.7	23.2	116.5	0	23.2	0	0	0
98	Chikkereyur	618937	0	0	273	53.5	219.5	53.5	0	0	0	0
99	Doddakereyur	618938	0	3	488.3	124.8	363.6	62.4	0	3.6	58.8	0
100	Kunigalu	618939	0	0	208.1	34.4	173.6	0	34.4	0	0	0

**Village Directory**  
**Land use( as in 2009)**

**Name of three most important commodities manufactured**

First	Second	Third	Name of the village	Location code no.
120	121	122	2	3
<b>Location Code:0141</b>				
-	-	-	Kothegala	618915
-	-	-	Gangadahosahalli	618916
-	-	-	Yennegerekaval	618917
-	-	-	Thandasipura	618918
-	-	-	Gangadahalli	618919
-	-	-	Alanahalli	618920
-	-	-	Devalapura	618921
-	-	-	Sindenahalli	618922
-	-	-	M. Mallahalli	618923
-	-	-	Kaniyanahundi	618924
-	-	-	Bettadabeedu	618925
-	-	-	Kethahalli	618926
-	-	-	Kalkodu	618927
-	-	-	Kadasur	618928
-	-	-	Kyathanahalli	618929
-	-	-	Kandegowdanapura	618930
	Un-inhabited		Manegaranahundi	618931
-	-	-	Chamalapura	618932
-	-	-	Bannavadi	618933
-	-	-	Jompanahalli	618934
-	-	-	M.Kannenahalli	618935
-	-	-	Chamanahalli	618936
-	-	-	Chikkereyur	618937
-	-	-	Doddakereyur	618938
-	-	-	Kunigalu	618939

Sl.no	Name of the village	Location code no.	Total area of the village ( in hectares rounded up to one decimal place)	Total population ( 2011 census )	Number of households (2011 census)	Number of educational amenities available. (If not available within the village , the distance range code viz; a for < 5 Kms, b for 5-10 Kms and c for 10+ kms of nearest place where facility is available is given).								
						Pre-Primary school (PP)	Primary school (P)	Middle school (M)	Secondary School (S)	Senior Secondary school (SS)	Degree college of arts science & commerce (ASC)	Engineering college(EC)	Medical college (MC)	Management institute (MI)
1	2	3	4	5	6	7	8	9	10	11	12	13	14	15
<b>Name of CD Block:-Heggadadevankote</b>														
101	Kodichamanahalli	618940	219	182	36	a	a	a	b	c	c	c	c	c
102	Mallahalli	618941	176	24	7	b	a	a	a	a	c	c	c	c
103	Doddakerekaval	618942	106	301	77	a	a	a	b	c	c	c	a	c
104	Bachegowdanahalli	618943	136.9	1564	390	1	1	1	1	a	c	c	c	c
105	Garikekattakaval	618944	166.4	65	20	a	a	a	a	c	c	c	c	c
106	Hormahalli	618945	119.4	0	0						Un-inhabited			
107	Bettahalli	618946	193.5	14	5	a	a	a	a	a	c	c	c	c
108	K.Kannenahalli	618947	100.5	352	83	b	1	1	a	b	c	c	c	c
109	Iruvidi	618948	58.8	68	17	b	b	a	a	b	c	c	c	c
110	Nayakanahundi	618949	298.4	919	209	b	1	1	b	c	c	c	c	c
111	Chottanahalli	618950	297.5	31	8	b	b	a	b	c	c	c	c	c
112	Madapura	618951	397.9	2838	646	1	3	2	2	b	b	c	c	c
113	Kolagala	618952	437.2	3257	775	a	2	1	a	c	c	c	c	c
114	Holehundi	618953	327.3	300	68	a	1	a	b	c	c	c	c	c
115	Karigala	618954	1612.8	1367	326	a	3	3	a	a	c	c	a	c
116	Hommaragahalli	618955	514.1	3780	853	b	2	1	1	1	c	c	c	c
117	Hampapura	618956	159.5	1576	372	a	4	2	2	1	c	c	c	c
118	Kohala	618957	870.6	1363	300	b	3	b	b	b	c	c	c	c
119	Marchahalli	618958	159.1	353	65	a	a	a	a	a	c	c	c	c
120	Pura	618959	243.3	1151	270	a	1	1	a	a	c	c	a	c
121	Karehundi	618960	26.8	327	70	a	1	a	a	a	c	c	c	c
122	Jinnahalli	618961	360.6	2045	488	b	2	2	a	a	c	c	c	c
123	Hirenandi	618962	336.3	554	135	b	2	a	a	a	c	c	c	c
124	Kanchamalli	618963	205.5	1343	323	b	1	1	1	c	c	c	a	c
125	Chikkanandi	618964	282.7	1086	244	a	1	1	a	b	c	c	a	c

Number of educational amenities available. (If not available within the village , the distance range code viz; a for < 5 Kms, b for 5-10 Kms and c for 10+ kms of nearest place where facility is available is given).

Number of Medical Amenities available. (If not available within the village , the distance range code viz; a for < 5 Kms, b for 5-10 Kms and c for 10+ kms of nearest place where facility is available is given).

Polytechnic (Pt)	Vocational training school /ITI	Non-formal training centre (NFTC)	Special school for disabled (SSD)	Others (specify)	Community health centre (CHC)	Primary health centre (PHC)	Primary health sub centre (PHS)	Maternity and child welfare centre (MCW)	T.B. clinic (TBC)	Hospital-allopathic (HA)	Hospital-alternative medicine (HO)	Dispensary (D)	Veterinary hospital (VH)	Mobile health clinic(MHC)	Family welfare centre (FWC)	Location code no.
16	17	18	19	20	21	22	23	24	25	26	27	28	29	30	31	3
Location Code:0141																
c	c	c	c	c	b	b	b	b	b	c	b	b	b	c	b	618940
c	c	c	c	c	c	a	a	a	a	c	c	c	a	c	a	618941
c	c	c	c	c	c	b	b	b	b	c	c	c	b	b	b	618942
c	c	c	c	c	c	b	l	b	b	b	b	b	b	c	l	618943
c	c	c	c	c	b	b	a	b	b	c	c	b	b	c	a	618944
Un-inhabited																618945
c	c	c	c	c	c	a	a	a	a	c	c	a	b	c	a	618946
c	c	c	c	c	c	b	a	b	b	b	c	b	b	c	a	618947
c	c	c	c	c	c	c	b	c	c	c	c	c	b	c	b	618948
c	c	c	c	c	a	b	b	b	b	c	c	b	b	b	b	618949
c	c	c	c	c	c	c	b	c	c	c	c	c	b	c	b	618950
b	b	b	c	b	b	l	l	l	l	b	b	b	l	c	l	618951
c	c	c	c	c	c	b	l	b	b	c	c	c	b	b	l	618952
c	c	c	c	c	b	b	b	b	b	c	b	b	b	c	b	618953
c	c	c	c	c	a	a	a	a	a	c	a	a	b	c	a	618954
c	c	c	c	c	c	a	l	a	a	c	c	c	a	c	l	618955
c	c	c	c	c	c	l	l	l	l	c	c	a	l	c	l	618956
c	c	c	c	c	c	a	b	a	a	c	c	a	a	c	b	618957
c	c	c	c	c	a	a	b	a	a	c	c	a	a	c	b	618958
c	c	c	c	c	c	a	a	a	a	c	a	a	a	c	a	618959
c	c	c	c	c	c	a	b	a	a	c	c	a	a	c	b	618960
c	c	c	a	c	c	a	a	a	a	c	c	a	a	c	a	618961
c	c	c	c	c	c	b	b	b	b	c	c	c	c	c	b	618962
c	c	c	c	c	c	a	a	a	a	c	c	c	b	a	a	618963
c	c	c	c	c	c	l	l	l	l	c	b	b	b	c	l	618964

Sl.no	Name of the village	Location code no.	Number of Non-Government Medical Amenities available.							Availability of drinking water - (Yes / No)			
			Charitable non Govt. hospital/Nursing home.	Medical practitioner with MBBS Degree	Medical practitioner with other degree	Medical practitioner with no degree	Traditional practitioner and faith healer .	Medicine Shop	Others	Tap water (Treated/Untreated)	Well water (Covered / Uncovered well)	Hand Pump	Tube wells / Bore well
1	2	3	32	33	34	35	36	37	38	39	40	41	42
<b>Name of CD Block:-Heggadadevankote</b>													
101	Kodichamanahalli	618940	0	0	0	0	0	0	0	Yes	No	Yes	Yes
102	Mallahalli	618941	0	0	0	0	0	0	0	Yes	Yes	Yes	Yes
103	Doddakerekaval	618942	0	0	0	0	0	0	0	Yes	Yes	Yes	Yes
104	Bachegowdanahalli	618943	0	0	0	0	0	0	0	Yes	Yes	Yes	Yes
105	Garikekattakaval	618944	0	0	0	0	0	0	0	Yes	Yes	Yes	Yes
106	Hormahalli	618945	Un-inhabited										
107	Bettahalli	618946	0	0	0	0	0	0	0	Yes	Yes	Yes	Yes
108	K.Kannenahalli	618947	0	0	0	0	0	0	0	Yes	Yes	Yes	Yes
109	Iruvidi	618948	0	0	0	0	0	0	0	No	No	No	No
110	Nayakanahundi	618949	0	0	0	0	0	0	0	Yes	Yes	Yes	Yes
111	Chottanahalli	618950	0	0	0	0	0	0	0	Yes	No	Yes	No
112	Madapura	618951	0	1	0	0	0	1	0	Yes	Yes	Yes	Yes
113	Kolagala	618952	0	0	0	0	0	0	0	Yes	Yes	Yes	No
114	Holehundi	618953	0	0	0	0	0	0	0	Yes	Yes	Yes	Yes
115	Karigala	618954	0	0	1	0	0	0	0	Yes	No	Yes	Yes
116	Hommaragahalli	618955	0	0	0	1	0	0	0	Yes	Yes	Yes	Yes
117	Hampapura	618956	0	0	0	0	0	0	0	Yes	No	Yes	Yes
118	Kohala	618957	0	0	1	0	0	0	0	Yes	No	Yes	Yes
119	Marchahalli	618958	0	0	0	0	0	0	0	Yes	No	Yes	Yes
120	Pura	618959	0	0	1	0	0	0	0	Yes	No	Yes	Yes
121	Karehundi	618960	0	0	0	0	0	0	0	Yes	Yes	Yes	Yes
122	Jinnahalli	618961	0	0	1	0	0	0	0	Yes	Yes	Yes	Yes
123	Hirenandi	618962	0	0	0	0	0	0	0	Yes	Yes	Yes	Yes
124	Kanchamalli	618963	0	0	1	0	0	0	0	Yes	No	Yes	Yes
125	Chikkanandi	618964	0	0	0	0	0	0	0	Yes	No	Yes	Yes



**Village Directory**  
**Land use( as in 2009)**

**Availability of drinking water - (Yes / No)**      **Availability of toilet & others (Yes / No)**      **Communication and transport facilities (If amenities available code -Yes is given except for Village Pin Code ,If not available within the village , the distance range code viz; a for < 5 Kms, b for 5-10 Kms and c for 10+ kms of nearest place where facility is available is given).**

Spring	River / Canal	Tank / Pond / Lake	Others	Community toilet including bath.	Community toilet excluding bath.	Rural sanitary mart or sanitary hardware outlet available near the village.	Community bio- gas or recycle of waste for productive use.	Post office(PO)	Sub post office (SPO)	Post & Telegraph office (P&TO)	Village Pin Code	Telephones (Land lines)	Public call office (PCO)	Mobile phone coverage	Location code no.
43	44	45	46	47	48	49	50	51	52	53	54	55	56	57	3

**Location Code:0141**

No	Yes	No	No	No	Yes	No	No	c	b	c	571125	Yes	Yes	Yes	618940
No	No	No	No	No	No	No	No	b	a	c	570026	Yes	a	Yes	618941
No	No	No	No	No	Yes	No	No	b	a	c	571125	Yes	a	Yes	618942
No	No	No	No	No	Yes	No	No	a	a	a	571125	Yes	Yes	Yes	618943
No	Yes	No	No	No	No	No	No	c	b	b	571125	Yes	b	Yes	618944
Un-inhabited															
No	No	No	No	No	No	No	No	c	b	c	571125	Yes	b	b	618946
No	Yes	No	No	No	Yes	No	No	b	b	c	571125	Yes	Yes	Yes	618947
No	No	No	Yes	No	No	No	No	b	b	b	571125	b	b	Yes	618948
No	Yes	Yes	No	No	Yes	No	No	c	b	c	571125	Yes	b	b	618949
No	Yes	No	No	No	No	No	No	b	b	b	571125	b	b	Yes	618950
No	Yes	Yes	No	No	Yes	No	No	b	Yes	Yes	571125	Yes	Yes	Yes	618951
No	Yes	No	No	No	Yes	No	No	c	Yes	Yes	571125	Yes	b	Yes	618952
Yes	Yes	No	No	No	Yes	No	No	c	a	c	571125	Yes	b	a	618953
No	Yes	No	No	No	Yes	No	No	c	a	a	571125	Yes	a	Yes	618954
No	Yes	Yes	No	No	Yes	No	No	c	a	c	571125	Yes	Yes	Yes	618955
No	No	No	No	No	Yes	No	No	Yes	a	Yes	571125	Yes	Yes	Yes	618956
No	No	No	No	No	Yes	No	No	c	a	c	571125	Yes	a	Yes	618957
No	No	No	No	No	Yes	No	No	c	a	c	571125	Yes	a	a	618958
No	No	Yes	No	No	Yes	No	No	a	a	a	571125	Yes	a	a	618959
No	No	No	No	No	Yes	No	No	c	a	c	571125	Yes	b	Yes	618960
No	Yes	No	No	No	Yes	No	No	c	a	c	571125	Yes	Yes	Yes	618961
No	Yes	No	No	No	Yes	No	No	c	b	c	571125	Yes	Yes	Yes	618962
No	Yes	No	No	No	Yes	No	No	b	Yes	Yes	571125	Yes	b	a	618963
No	Yes	No	No	No	Yes	No	No	b	Yes	Yes	571125	Yes	b	a	618964

Communication and transport facilities (If amenities available code - Yes is given except for Village Pin Code ,If not available within the village , the distance range code viz; a for < 5 Kms, b for 5-10 Kms and c for 10+ kms of nearest place where facility is available is given).

Sl.no	Name of the village	Location code no.	Internet cafes/ Common service centre (CSC)	Private courier facility	Bus service (Public & Private)	Railway stations	Auto/Modified Autos	Taxis and Vans	Tractors	Cycle-pulled rickshaws(Manual & Machine driven)	Carts driven by animals	Sea /River ferry service
1	2	3	58	59	60	61	62	63	64	65	66	67
Name of CD Block:-Heggadadevankote												
101	Kodichamanahalli	618940	c	c	Yes	c	b	c	Yes	c	Yes	c
102	Mallahalli	618941	c	c	Yes	c	b	c	c	c	Yes	c
103	Doddakerekaval	618942	c	c	Yes	c	b	c	a	c	a	c
104	Bachegowdanahalli	618943	c	c	Yes	c	Yes	c	Yes	c	Yes	c
105	Garikekattakaval	618944	c	c	Yes	c	a	c	b	c	Yes	c
106	Hormahalli	618945	Un-inhabited									
107	Bettahalli	618946	c	c	Yes	c	b	c	Yes	c	Yes	c
108	K.Kannenahalli	618947	c	c	Yes	c	a	c	Yes	c	Yes	c
109	Iruvidi	618948	c	c	Yes	b	Yes	c	Yes	c	Yes	c
110	Nayakanahundi	618949	c	c	Yes	c	b	c	Yes	c	Yes	c
111	Chottanahalli	618950	c	c	Yes	b	Yes	c	Yes	c	Yes	c
112	Madapura	618951	b	b	Yes	c	Yes	Yes	Yes	b	Yes	c
113	Kolagala	618952	c	c	Yes	c	a	Yes	Yes	c	Yes	c
114	Holehundi	618953	c	c	Yes	c	b	c	Yes	c	Yes	c
115	Karigala	618954	c	c	Yes	c	Yes	c	Yes	c	Yes	c
116	Hommaragahalli	618955	c	c	Yes	c	Yes	c	Yes	c	Yes	c
117	Hampapura	618956	c	c	Yes	c	b	c	Yes	c	Yes	c
118	Kohala	618957	c	c	Yes	c	a	c	Yes	c	Yes	c
119	Marchahalli	618958	c	c	Yes	c	b	c	a	c	Yes	c
120	Pura	618959	c	c	Yes	c	a	Yes	Yes	c	Yes	c
121	Karehundi	618960	c	c	Yes	c	a	c	Yes	c	Yes	c
122	Jinnahalli	618961	c	c	Yes	c	a	c	Yes	c	Yes	c
123	Hirenandi	618962	c	c	Yes	c	b	c	Yes	c	Yes	c
124	Kanchamalli	618963	c	c	Yes	c	b	c	Yes	c	Yes	c
125	Chikkanandi	618964	c	c	Yes	c	Yes	c	Yes	c	Yes	c

**Village Directory**

**Land use( as in 2009)**

Village connected to highways,village roads, banks & credit societies  
(If amenities available code -Yes is given, If not available within the village , the distance range code viz; a for < 5 Kms, b for 5-10 Kms and c for 10+ kms of nearest place where facility is given).

Availability of miscellaneous facilities (If amenities available code -Yes is given, If not available within the village , the distance range code viz; a for < 5 Kms, b for 5-10 Kms and c for 10+ kms of nearest place where facility is available is given).

Connected to national highway(NH)	Connected to state highway(SH)	Connected to major district road (MDR)	Connected to others district road	Pucca roads	Kutchcha roads	Water bounded macadam(WBM) roads	Navigable waterway (river/canal)(NW)	Footpaths (FP)	Commercial & Co-operative Banks	ATM	Agricultural Credit Societies	Self-Help Group (SHG)	Public distribution system (PDS) shop	Mandis / Regular market	Weekly Haat	Location code no.
68	69	70	71	72	73	74	75	76	77	78	79	80	81	82	83	3
c	c	c	c	a	Yes	Yes	b	Yes	b	b	b	a	a	c	a	618940
c	c	c	c	Yes	Yes	Yes	c	Yes	a	b	a	a	a	c	b	618941
b	c	c	c	a	Yes	Yes	c	Yes	b	b	b	Yes	a	a	b	618942
c	c	c	c	Yes	Yes	Yes	b	Yes	b	a	b	Yes	Yes	b	b	618943
c	c	c	c	Yes	Yes	Yes	b	Yes	b	b	b	a	a	b	b	618944
Un-inhabited																
c	c	c	c	b	Yes	Yes	c	Yes	b	b	b	a	a	a	b	618946
c	c	c	Yes	Yes	Yes	Yes	a	Yes	a	b	b	Yes	a	a	b	618947
b	c	c	c	b	Yes	b	c	Yes	b	b	b	a	a	b	b	618948
c	Yes	c	c	Yes	Yes	Yes	Yes	Yes	b	b	b	Yes	a	b	b	618949
b	c	c	c	b	Yes	b	c	Yes	b	b	b	a	a	b	b	618950
Yes	Yes	Yes	Yes	Yes	Yes	Yes	Yes	Yes	Yes	b	Yes	Yes	Yes	b	b	618951
c	c	Yes	Yes	Yes	Yes	Yes	Yes	Yes	b	b	a	Yes	Yes	b	b	618952
c	Yes	c	c	Yes	Yes	Yes	a	Yes	b	b	b	Yes	a	a	b	618953
c	Yes	Yes	c	Yes	Yes	Yes	Yes	Yes	b	b	b	Yes	Yes	b	b	618954
c	Yes	Yes	Yes	Yes	Yes	Yes	Yes	Yes	Yes	a	Yes	Yes	Yes	Yes	b	618955
c	Yes	Yes	Yes	Yes	Yes	Yes	b	Yes	a	b	b	Yes	Yes	b	b	618956
c	Yes	c	c	Yes	Yes	Yes	b	Yes	a	b	a	Yes	Yes	a	a	618957
c	Yes	c	c	Yes	Yes	Yes	c	Yes	a	b	a	Yes	a	b	a	618958
c	Yes	Yes	Yes	Yes	Yes	Yes	a	Yes	a	b	a	Yes	Yes	b	a	618959
c	c	c	c	a	Yes	Yes	a	Yes	a	b	a	a	a	a	a	618960
c	c	c	c	Yes	Yes	Yes	Yes	Yes	Yes	b	Yes	Yes	Yes	b	a	618961
c	c	Yes	Yes	Yes	Yes	Yes	Yes	Yes	b	a	b	Yes	a	b	b	618962
c	Yes	c	c	Yes	Yes	Yes	Yes	Yes	Yes	b	Yes	Yes	Yes	b	b	618963
c	c	c	c	a	Yes	Yes	Yes	Yes	b	b	b	Yes	a	b	b	618964

Location Code:0141

Availability of miscellaneous facilities (If amenities available code -Yes is given, If not available within the village, the distance range code viz; a for < 5 Kms, b for 5-10 Kms and c for 10+ kms of nearest place where facility is available is given).

Sl.no	Name of the village	Location code no.	Agricultural marketing society	Integrated Child Development Scheme (Nutritional Centres)	Anganwadi Centre (Nutritional Centres)	Others (Nutritional Centres)	ASHA (Accredited Social Health Activist)	Community centre with/without TV	Sports Field,	Sports Club / Recreation Centre	Cinema / Video Hall	Public Library	Public Reading Room	Newspaper Supply	Assembly Polling station	Birth & Death Registration Office
1	2	3	84	85	86	87	88	89	90	91	92	93	94	95	96	97
<b>Name of CD Block:-Heggadadevankote</b>																
101	Kodichamanahalli	618940	c	a	a	b	a	c	b	b	c	a	a	a	a	Yes
102	Mallahalli	618941	c	a	a	b	a	a	a	b	c	a	a	a	a	Yes
103	Doddakerekaval	618942	c	Yes	Yes	b	a	c	b	c	c	a	a	Yes	a	Yes
104	Bachegowdanahalli	618943	c	Yes	Yes	b	Yes	b	b	c	c	a	a	Yes	Yes	Yes
105	Garikekattakaval	618944	c	a	a	a	a	b	b	c	c	a	a	a	a	Yes
106	Hormahalli	618945	Un-inhabited													
107	Bettahalli	618946	c	a	a	a	a	c	b	c	c	a	a	a	a	Yes
108	K.Kannanahalli	618947	c	Yes	Yes	a	a	c	b	c	c	a	a	Yes	a	Yes
109	Iruvidi	618948	c	a	a	a	a	c	b	b	c	a	a	a	a	Yes
110	Nayakanahundi	618949	c	Yes	Yes	a	a	c	b	c	c	a	a	Yes	Yes	Yes
111	Chottanahalli	618950	c	a	a	a	a	c	b	b	c	a	a	a	a	Yes
112	Madapura	618951	b	Yes	Yes	a	Yes	Yes	b	b	b	Yes	Yes	Yes	Yes	Yes
113	Kolagala	618952	c	Yes	Yes	a	Yes	Yes	b	c	c	a	a	Yes	Yes	Yes
114	Holehundi	618953	c	Yes	Yes	a	a	c	b	c	c	a	a	Yes	a	Yes
115	Karigala	618954	c	Yes	Yes	a	Yes	c	b	c	c	a	a	Yes	Yes	Yes
116	Hommaragahalli	618955	c	Yes	Yes	a	Yes	Yes	b	c	c	Yes	Yes	Yes	Yes	Yes
117	Hampapura	618956	c	Yes	Yes	a	Yes	c	b	c	c	Yes	Yes	Yes	Yes	Yes
118	Kohala	618957	c	Yes	Yes	a	Yes	c	b	c	c	a	a	Yes	Yes	Yes
119	Marchahalli	618958	c	Yes	Yes	a	a	a	b	c	c	a	a	Yes	a	Yes
120	Pura	618959	c	Yes	Yes	a	Yes	a	a	c	c	a	a	Yes	Yes	Yes
121	Karehundi	618960	c	Yes	Yes	a	a	a	a	c	c	a	a	Yes	a	Yes
122	Jinnahalli	618961	c	Yes	Yes	a	Yes	a	b	c	c	Yes	Yes	Yes	Yes	Yes
123	Hirenandi	618962	c	Yes	Yes	a	a	a	b	c	c	a	a	Yes	Yes	Yes
124	Kanchamalli	618963	c	Yes	Yes	a	Yes	a	b	c	c	a	Yes	Yes	Yes	Yes
125	Chikkanandi	618964	c	Yes	Yes	a	Yes	a	b	c	c	a	a	Yes	Yes	Yes

**Village Directory**  
**Land use( as in 2009)**

Availability of electricity (Yes/No)				Land Use								
				Nearest Town	Area under different types of land use ( in hectares rounded up to one decimal place)							
Power Supply for Domestic Use (ED)	Power Supply for Agricultural Use (EAG)	Power Supply for Commercial Use (EC)	Power Supply for All Uses (EA)	Name	Distance range code i.e. a for < 5 Kms, b for 5-10 Kms and c for 10+ kms .	Forests	Area under Non- agricultural Uses	Barren and Un-cultivable land	Permanent Pastures and Other Grazing Lands	Land Under Miscellaneous Tree Crops etc.	Culturable Waste Land	Location code no.
98	99	100	101	102	103	104	105	106	107	108	109	3
<b>Location Code:0141</b>												
No	No	No	Yes	HD KOTE	c	0	0	100.2	0	0	0	618940
No	No	No	Yes	MYSORE	c	0	35.1	0	0	0	0	618941
No	No	No	Yes	HD KOTE	c	0	2.5	0	0	0	3.4	618942
No	No	No	Yes	HD KOTE	c	0	10.6	0	0	0	0	618943
No	No	No	Yes	HD KOTE	c	0	5.1	0	0	16.6	0	618944
			Un-inhabited			0	0	0	0	0	0	618945
No	No	No	Yes	HD KOTE	c	0	51.6	0	0	0	0	618946
No	No	No	Yes	HD KOTE	c	0	10.2	0	0	0	0	618947
No	No	No	Yes	HD KOTE	c	0	0	0	0	0	0	618948
No	No	No	Yes	HD KOTE	c	0	30.5	0	0	0	0	618949
No	No	No	Yes	HD KOTE	c	0	0	0	0	0	0	618950
No	No	No	Yes	HD KOTE	b	0	33.3	50.8	0	0	0.5	618951
No	No	No	Yes	HD KOTE	c	0	0	85.5	0	0	0	618952
No	No	No	Yes	HD KOTE	c	0	0	71	0	0	0	618953
No	No	No	Yes	HD KOTE	c	0	132.9	0	0	4.9	328.6	618954
No	No	No	Yes	HD KOTE	c	0	69.2	0.3	0	0	9.8	618955
No	No	No	Yes	HD KOTE	c	0	14.1	10.6	0	0	0	618956
No	No	No	Yes	HD KOTE	c	622.2	0	0	0	0	0	618957
No	No	No	Yes	HD KOTE	c	0	22.2	0	0	0	0	618958
No	No	No	Yes	HD KOTE	c	0	0	24.3	0	0	0	618959
No	No	No	Yes	HD KOTE	c	0	3.2	0	0	0	0	618960
No	No	No	Yes	HD KOTE	c	0	74	0	0	0	0	618961
No	No	No	Yes	HD KOTE	c	0	50.9	0	0	0	0	618962
No	No	No	Yes	HD KOTE	c	0	0	51.1	0	0	0	618963
No	No	No	Yes	HD KOTE	c	0	0	43	0	0	0	618964

Sl.no	Name of the village	Location code no.	Land Use					Area irrigated by source (in hectare).				
			Fallow lands other than current fallows	Current Fallows	Net Area Sown	Total Irrigated Land Area	Total Un-irrigated Land Area	Canals ( C )	Wells/Tube-wells(W/TW)	Tanks/Lakes(T/L)	Water Falls(WF)	Others(O)
1	2	3	110	111	112	113	114	115	116	117	118	119
<b>Name of CD Block:-Heggadadevankote</b>												
101	Kodichamanahalli	618940	0	1.6	117.1	45.9	71.2	0	45.9	0	0	0
102	Mallahalli	618941	43.7	0	97.2	0	97.2	0	0	0	0	0
103	Doddakerekaval	618942	0	0	100.2	66.9	33.2	0	66.9	0	0	0
104	Bachegowdanahalli	618943	0	0	126.3	21.2	105.1	0	21.2	0	0	0
105	Garikekattakaval	618944	0	0	144.7	71.5	73.2	0	71.5	0	0	0
106	Hormahalli	618945	0	0	0	0	0	0	0	0	0	0
107	Bettahalli	618946	0	0	141.8	0.1	141.7	0	0.1	0	0	0
108	K.Kannenahalli	618947	0	2	88.3	13.3	75	0	13.3	0	0	0
109	Iruvidi	618948	0	7	51.8	51.8	0	51.8	0	0	0	0
110	Nayakanahundi	618949	0	4	263.9	21	242.9	0	21	0	0	0
111	Chottanahalli	618950	0	50.5	247	9.7	237.2	0	9.7	0	0	0
112	Madapura	618951	0	8	305.2	76.5	228.8	0	76.5	0	0	0
113	Kolagala	618952	0	0	351.7	28	323.8	28	0	0	0	0
114	Holehundi	618953	0	0	256.3	205.2	51.1	205.2	0	0	0	0
115	Karigala	618954	0	19.5	1126.9	446.1	680.9	446.1	0	0	0	0
116	Hommaragahalli	618955	0	0	434.8	103.2	331.6	103.2	0	0	0	0
117	Hampapura	618956	0	0	134.8	9.7	125.1	0	9.7	0	0	0
118	Kohala	618957	21.6	1.8	225.1	9	216.1	9	0	0	0	0
119	Marchahalli	618958	0	6.5	130.4	12.2	118.3	12.2	0	0	0	0
120	Pura	618959	0	0	219	13.4	205.6	0	13.4	0	0	0
121	Karehundi	618960	0	0	23.5	0	23.5	0	0	0	0	0
122	Jinnahalli	618961	0	0	286.7	32.5	254.2	32.5	0	0	0	0
123	Hirenandi	618962	0	6	279.5	25.2	254.3	0	0	25.2	0	0
124	Kanchamalli	618963	0	0	154.4	12.3	142.1	0	6	0	0	6.3
125	Chikkanandi	618964	0	0	239.8	4.6	235.2	0	0	0	0	4.6

**Village Directory**  
**Land use( as in 2009)**

**Name of three most important commodities manufactured**

<b>First</b>	<b>Second</b>	<b>Third</b>	<b>Name of the village</b>	<b>Location code no.</b>
<b>120</b>	<b>121</b>	<b>122</b>	<b>2</b>	<b>3</b>
<b>Location Code:0141</b>				
-	-	-	Kodichamanahalli	618940
-	-	-	Mallahalli	618941
-	-	-	Doddakerekaval	618942
-	-	-	Bachegowdanahalli	618943
-	-	-	Garikekattakaval	618944
	Un-inhabited		Hormahalli	618945
-	-	-	Bettahalli	618946
-	-	-	K.Kannnahalli	618947
-	-	-	Iruvidi	618948
-	-	-	Nayakanahundi	618949
-	-	-	Chottanahalli	618950
-	-	-	Madapura	618951
-	-	-	Kolagala	618952
-	-	-	Holehundi	618953
-	-	-	Karigala	618954
-	-	-	Hommaragahalli	618955
-	-	-	Hampapura	618956
-	-	-	Kohala	618957
-	-	-	Marchahalli	618958
-	-	-	Pura	618959
-	-	-	Karehundi	618960
-	-	-	Jinnahalli	618961
-	-	-	Hirenandi	618962
-	-	-	Kanchamalli	618963
-	-	-	Chikkanandi	618964

Number of educational amenities available. (If not available within the village, the distance range code viz; a for < 5 Kms, b for 5-10 Kms and c for 10+ kms of nearest place where facility is available is given).

Sl.no	Name of the village	Location code no.	Total area of the village ( in hectares rounded up to one decimal place)	Total population ( 2011 census )	Number of households (2011 census)	Pre-Primary school (PP)	Primary school (P)	Middle school (M)	Secondary School (S)	Senior Secondary school (SS)	Degree college of arts science & commerce (ASC)	Engineering college(EC)	Medical college (MC)	Management institute (MI)
1	2	3	4	5	6	7	8	9	10	11	12	13	14	15
<b>Name of CD Block:-Heggadadevankote</b>														
126	Chamahalli	618965	542.4	598	135	a	a	a	a	b	c	c	a	c
127	Hatwal	618966	420.6	1587	363	b	1	1	a	c	c	c	c	c
128	Chakkur	618967	732.5	1848	433	a	1	1	a	c	c	c	c	c
129	Moleyur (Kalihundi)	618968	445.3	1418	348	a	1	1	a	c	c	c	c	c
130	Shankahalli	618969	180.3	544	125	a	1	a	a	a	c	c	c	c
131	Muddanahalli	618970	231.6	304	77	b	1	1	b	c	c	c	c	c
132	Adahalli	618971	323.2	866	209	b	1	1	b	c	c	c	c	c
133	K.Belthur	618972	595.8	2199	544	a	4	1	1	c	b	c	c	c
134	Kulya	618973	306.4	918	224	b	1	1	a	c	b	c	c	c
135	Hunaganahalli	618974	294.1	580	162	b	1	1	b	b	b	c	b	c
136	Manuganahalli	618975	509.6	847	210	b	1	1	1	c	b	c	b	c
137	Halemanchahalli	618976	180.7	0	0						Un-inhabited			
138	Manchahalli	618977	226.1	207	50	b	1	1	1	c	b	c	c	c
139	Kallasaragur	618978	376.8	802	184	b	1	1	b	b	b	c	c	c
140	Hunsahalli	618979	332.5	543	138	a	1	1	1	c	b	c	c	c
141	Lanke	618980	657.4	1951	445	b	1	1	1	c	c	c	c	c
142	Hoovinakola	618981	515.8	419	119	b	1	1	b	b	b	c	c	c
143	Kattehunsur	618982	463.2	949	242	b	1	1	a	c	c	c	c	c
144	Kallambalu	618983	440.1	2457	591	a	3	3	1	c	c	c	c	c
145	Kundur	618984	756	494	111	b	1	1	a	c	c	c	c	c
146	Puradakatte	618985	180.6	715	152	b	1	b	b	b	b	c	b	c
147	Kunnapatna	618986	145.9	310	75	b	1	b	b	b	b	c	b	c
148	Lakkur (B)	618987	182.9	0	0						Un-inhabited			
149	Bidagalu	618988	451	0	0						Un-inhabited			
150	Saragur	618989	786	0	0						Un-inhabited			



Number of educational amenities available. (If not available within the village , the distance range code viz; a for < 5 Kms, b for 5-10 Kms and c for 10+ kms of nearest place where facility is available is given).

Number of Medical Amenities available. (If not available within the village , the distance range code viz; a for < 5 Kms, b for 5-10 Kms and c for 10+ kms of nearest place where facility is available is given).

Polytechnic (Pt)	Vocational training school /ITI	Non-formal training centre (NFTC)	Special school for disabled (SSD)	Others (specify)	Community health centre (CHC)	Primary health centre (PHC)	Primary health sub centre (PHS)	Maternity and child welfare centre (MCW)	T.B. clinic (TBC)	Hospital-allopathic (HA)	Hospital-alternative medicine (HO)	Dispensary (D)	Veterinary hospital (VH)	Mobile health clinic(MHC)	Family welfare centre (FWC)	Location code no.
16	17	18	19	20	21	22	23	24	25	26	27	28	29	30	31	3
Location Code:0141																
c	c	c	c	c	c	a	b	a	a	c	c	b	b	c	b	618965
c	c	c	c	c	c	a	b	a	a	c	c	c	c	c	b	618966
c	c	c	c	c	c	a	l	a	a	c	c	c	c	c	l	618967
c	c	c	c	c	b	b	b	b	b	c	c	c	c	c	b	618968
c	c	c	c	c	a	a	a	a	a	c	c	c	c	c	a	618969
c	c	c	c	c	c	c	b	c	c	c	c	c	b	b	b	618970
c	c	c	c	c	c	b	b	b	b	c	c	c	c	c	b	618971
b	b	b	c	c	c	l	l	l	l	b	c	b	l	c	l	618972
b	b	b	c	b	c	c	b	c	c	b	c	b	b	c	b	618973
b	b	b	c	c	c	c	b	c	c	b	c	b	b	c	b	618974
b	b	b	c	b	c	c	b	c	c	b	c	b	b	c	b	618975
Un-inhabited																618976
b	b	b	c	c	c	c	b	c	c	b	c	b	b	c	b	618977
b	b	b	c	c	b	b	b	b	b	b	c	b	b	c	b	618978
b	b	b	c	c	c	c	b	c	c	b	c	b	b	c	b	618979
c	c	c	c	c	c	c	l	c	c	c	c	c	c	c	l	618980
b	b	b	c	c	b	b	b	b	b	b	c	b	b	c	b	618981
c	c	c	c	c	b	b	b	b	b	c	c	c	c	c	b	618982
c	c	c	c	c	c	l	l	l	l	c	c	c	b	c	l	618983
c	c	c	c	c	a	a	a	a	a	c	c	a	a	c	a	618984
b	b	b	c	c	b	b	b	b	b	b	c	b	b	c	b	618985
b	b	b	c	c	b	b	b	b	b	b	c	b	b	c	b	618986
Un-inhabited																618987
Un-inhabited																618988
Un-inhabited																618989

			<b>Number of Non-Government Medical Amenities available.</b>							<b>Availability of drinking water - (Yes / No)</b>			
Sl.no	Name of the village	Location code no.	Charitable non Govt. hospital/Nursing home.	Medical practitioner with MBBS Degree	Medical practitioner with other degree	Medical practitioner with no degree	Traditional practitioner and faith healer .	Medicine Shop	Others	Tap water (Treated/Untreated)	Well water (Covered / Uncovered well)	Hand Pump	Tube wells / Bore well
1	2	3	32	33	34	35	36	37	38	39	40	41	42
<b>Name of CD Block:-Heggadadevankote</b>													
126	Chamahalli	618965	0	0	0	0	0	0	0	Yes	No	Yes	Yes
127	Hatwal	618966	0	0	1	0	0	0	0	Yes	No	Yes	Yes
128	Chakkur	618967	0	0	0	0	0	0	0	Yes	No	Yes	Yes
129	Moleyur (Kalihundi)	618968	0	0	1	0	0	0	0	Yes	No	Yes	Yes
130	Shankahalli	618969	0	0	0	0	0	0	0	Yes	No	Yes	Yes
131	Muddanahalli	618970	0	0	0	0	0	0	0	Yes	Yes	Yes	No
132	Adahalli	618971	0	0	0	0	0	0	0	Yes	Yes	Yes	Yes
133	K.Belthur	618972	0	0	0	0	0	0	0	Yes	Yes	Yes	Yes
134	Kulya	618973	0	0	0	0	0	0	0	Yes	No	Yes	Yes
135	Hunaganahalli	618974	0	0	0	0	0	0	0	Yes	No	Yes	No
136	Manuganahalli	618975	0	0	0	0	0	0	0	Yes	Yes	Yes	Yes
137	Halemanchahalli	618976	Un-inhabited										
138	Manchahalli	618977	0	0	0	0	0	0	0	Yes	Yes	Yes	No
139	Kallasaragur	618978	0	0	0	0	0	0	0	Yes	Yes	Yes	No
140	Hunsahalli	618979	0	0	0	0	0	0	0	Yes	No	Yes	No
141	Lanke	618980	0	0	0	0	0	0	0	Yes	Yes	Yes	No
142	Hoovinakola	618981	0	0	0	0	0	0	0	Yes	No	Yes	No
143	Kattehunsur	618982	0	0	0	0	0	0	0	Yes	No	Yes	Yes
144	Kallambalu	618983	0	0	0	0	0	0	0	Yes	No	Yes	Yes
145	Kundur	618984	0	0	0	0	0	0	0	Yes	No	Yes	Yes
146	Puradakatte	618985	0	0	0	0	0	0	0	Yes	Yes	Yes	Yes
147	Kunnapatna	618986	0	0	0	0	0	0	0	Yes	No	Yes	No
148	Lakkur (B)	618987	Un-inhabited										
149	Bidagalu	618988	Un-inhabited										
150	Saragur	618989	Un-inhabited										

**Village Directory**  
**Land use( as in 2009)**

**Availability of drinking water - (Yes / No)**      **Availability of toilet & others (Yes / No)**      **Communication and transport facilities (If amenities available code -Yes is given except for Village Pin Code ,If not available within the village , the distance range code viz; a for < 5 Kms, b for 5-10 Kms and c for 10+ kms of nearest place where facility is available is given).**

Spring	River / Canal	Tank / Pond / Lake	Others	Community toilet including bath.	Community toilet excluding bath.	Rural sanitary mart or sanitary hardware outlet available near the village.	Community bio- gas or recycle of waste for productive use.	Post office(PO)	Sub post office (SPO)	Post & Telegraph office (P&TO)	Village Pin Code	Telephones (Land lines)	Public call office (PCO)	Mobile phone coverage	Location code no.
43	44	45	46	47	48	49	50	51	52	53	54	55	56	57	3

**Location Code:0141**

No	Yes	Yes	No	No	Yes	No	No	b	a	b	571125	Yes	b	b	618965
No	Yes	No	No	No	Yes	No	No	c	a	c	571125	Yes	b	b	618966
No	Yes	No	No	No	Yes	No	No	c	Yes	Yes	571125	Yes	Yes	Yes	618967
No	Yes	No	No	No	Yes	No	No	b	b	b	571121	Yes	Yes	Yes	618968
No	Yes	No	No	No	Yes	No	No	a	b	a	571314	Yes	Yes	Yes	618969
No	No	No	No	No	Yes	No	No	c	a	c	571125	Yes	b	Yes	618970
No	Yes	No	No	No	Yes	No	No	c	a	c	571125	Yes	b	Yes	618971
No	Yes	No	No	No	Yes	No	No	b	Yes	Yes	571125	Yes	Yes	Yes	618972
No	Yes	No	No	No	Yes	No	No	b	b	c	571125	Yes	Yes	Yes	618973
No	Yes	No	No	No	Yes	No	No	b	b	c	571125	Yes	b	Yes	618974
No	No	No	No	No	Yes	No	No	b	b	c	571134	Yes	Yes	Yes	618975
Un-inhabited															618976
No	Yes	No	No	No	Yes	No	No	b	b	c	571125	Yes	Yes	Yes	618977
No	Yes	No	No	No	Yes	No	No	b	b	b	571121	Yes	Yes	Yes	618978
No	Yes	No	No	No	Yes	No	No	b	b	c	571125	Yes	Yes	Yes	618979
No	No	No	No	No	Yes	No	No	c	a	c	571134	Yes	b	Yes	618980
No	Yes	No	No	No	Yes	No	No	b	b	b	571121	Yes	Yes	Yes	618981
No	Yes	No	No	No	Yes	No	No	b	a	c	571121	Yes	b	a	618982
No	Yes	No	No	No	Yes	No	No	c	Yes	Yes	571121	Yes	b	Yes	618983
No	Yes	No	No	No	Yes	No	No	c	a	c	571121	Yes	b	a	618984
No	Yes	No	No	No	Yes	No	No	b	b	b	571121	Yes	Yes	Yes	618985
No	Yes	No	No	No	Yes	No	No	b	b	b	571125	Yes	Yes	Yes	618986
Un-inhabited															618987
Un-inhabited															618988
Un-inhabited															618989

Communication and transport facilities (If amenities available code - Yes is given except for Village Pin Code ,If not available within the village , the distance range code viz; a for < 5 Kms, b for 5-10 Kms and c for 10+ kms of nearest place where facility is available is given).

Sl.no	Name of the village	Location code no.	Internet cafes/ Common service centre (CSC)	Private courier facility	Bus service (Public & Private)	Railway stations	Auto/Modified Autos	Taxis and Vans	Tractors	Cycle-pulled rickshaws(Manual & Machine driven)	Carts driven by animals	Sea /River ferry service
1	2	3	58	59	60	61	62	63	64	65	66	67
Name of CD Block:-Heggadadevankote												
126	Chamahalli	618965	c	c	Yes	c	b	c	Yes	c	Yes	c
127	Hatwal	618966	c	c	Yes	c	b	c	Yes	c	Yes	c
128	Chakkur	618967	c	c	Yes	c	a	c	a	c	a	c
129	Moleyur (Kalihundi)	618968	c	c	Yes	c	b	c	b	c	Yes	c
130	Shankahalli	618969	c	c	Yes	c	a	c	a	c	Yes	c
131	Muddanahalli	618970	c	c	Yes	c	b	c	b	c	b	c
132	Adahalli	618971	c	c	Yes	c	b	c	b	c	b	c
133	K.Belthur	618972	b	b	Yes	c	b	b	c	b	Yes	c
134	Kulya	618973	b	b	Yes	c	b	b	b	b	Yes	c
135	Hunaganahalli	618974	b	b	Yes	c	b	b	b	b	b	c
136	Manuganahalli	618975	b	b	Yes	c	b	b	c	b	b	c
137	Halemanchahalli	618976	Un-inhabited									
138	Manchahalli	618977	b	b	Yes	Yes	b	b	b	b	b	c
139	Kallasaragur	618978	b	b	Yes	c	b	b	b	b	b	c
140	Hunsahalli	618979	b	b	Yes	c	b	b	b	b	b	c
141	Lanke	618980	c	c	Yes	c	b	c	c	c	b	c
142	Hoovinakola	618981	b	b	Yes	c	b	b	b	b	b	c
143	Kattehunsur	618982	c	c	Yes	c	b	c	c	c	b	c
144	Kallambalu	618983	c	c	Yes	c	b	c	Yes	c	b	c
145	Kundur	618984	c	c	Yes	c	b	c	c	c	b	c
146	Puradakatte	618985	b	b	Yes	b	b	b	b	b	b	c
147	Kunnapatna	618986	b	b	Yes	c	b	b	b	b	b	c
148	Lakkur (B)	618987	Un-inhabited									
149	Bidagalu	618988	Un-inhabited									
150	Saragur	618989	Un-inhabited									

**Village Directory**

**Land use( as in 2009)**

Village connected to highways,village roads, banks & credit societies  
(If amenities available code -Yes is given, If not available within the  
village , the distance range code viz; a for < 5 Kms, b for 5-10 Kms  
and c for 10+ kms of nearest place where facility is given).

Availability of miscellaneous  
facilities (If amenities available  
code -Yes is given, If not available  
within the village , the distance  
range code viz; a for < 5 Kms, b  
for 5-10 Kms and c for 10+ kms  
of nearest place where facility is  
available is given).

Connected to national highway(NH)	Connected to state highway(SH)	Connected to major district road (MDR)	Connected to others district road	Pucca roads	Kutchcha roads	Water bounded macadam(WBM) roads	Navigable waterway (river/canal)(NW)	Footpaths (FP)	Commercial & Co-operative Banks	ATM	Agricultural Credit Societies	Self-Help Group (SHG)	Public distribution system (PDS) shop	Mandis / Regular market	Weekly Haat	Location code no.
68	69	70	71	72	73	74	75	76	77	78	79	80	81	82	83	3
<b>Location Code:0141</b>																
c	Yes	c	c	Yes	Yes	Yes	a	Yes	b	b	b	Yes	a	b	b	618965
c	c	c	c	b	Yes	Yes	Yes	Yes	a	b	b	Yes	Yes	a	b	618966
b	c	c	Yes	Yes	Yes	Yes	Yes	Yes	Yes	b	Yes	Yes	Yes	c	b	618967
b	c	c	Yes	Yes	Yes	Yes	Yes	Yes	a	b	b	Yes	Yes	b	b	618968
b	Yes	c	Yes	Yes	Yes	Yes	Yes	Yes	a	b	b	Yes	a	a	a	618969
b	c	c	c	Yes	Yes	Yes	Yes	Yes	b	a	b	Yes	a	b	b	618970
b	c	c	c	Yes	Yes	Yes	Yes	Yes	b	b	b	Yes	a	b	b	618971
b	b	b	Yes	Yes	Yes	Yes	Yes	Yes	Yes	b	Yes	Yes	Yes	b	b	618972
b	b	b	b	Yes	Yes	a	Yes	Yes	b	b	b	Yes	a	b	b	618973
c	b	b	b	b	Yes	Yes	Yes	Yes	b	b	b	Yes	a	a	b	618974
c	b	b	b	Yes	Yes	Yes	Yes	Yes	b	b	b	Yes	a	b	b	618975
Un-inhabited																618976
c	b	b	b	a	Yes	Yes	Yes	Yes	b	b	b	Yes	a	b	b	618977
c	b	b	b	Yes	Yes	Yes	Yes	Yes	b	b	b	Yes	a	b	b	618978
c	b	b	b	a	Yes	Yes	Yes	Yes	a	a	b	Yes	a	b	b	618979
c	c	c	c	Yes	Yes	Yes	Yes	Yes	b	b	b	Yes	Yes	c	b	618980
b	b	b	b	Yes	Yes	Yes	Yes	Yes	b	b	b	Yes	a	b	b	618981
c	c	c	c	Yes	Yes	Yes	Yes	Yes	b	b	b	Yes	a	c	b	618982
c	c	c	c	Yes	Yes	Yes	Yes	Yes	b	b	b	Yes	Yes	c	b	618983
c	c	c	c	Yes	Yes	Yes	Yes	Yes	b	b	b	Yes	a	c	b	618984
b	b	b	b	Yes	Yes	Yes	Yes	Yes	b	b	b	Yes	a	b	b	618985
b	b	b	b	Yes	Yes	Yes	Yes	Yes	b	b	b	Yes	a	b	b	618986
Un-inhabited																618987
Un-inhabited																618988
Un-inhabited																618989

Availability of miscellaneous facilities (If amenities available code -Yes is given, If not available within the village , the distance range code viz; a for < 5 Kms, b for 5-10 Kms and c for 10+ kms of nearest place where facility is available is given).

Sl.no	Name of the village	Location code no.	Agricultural marketing society	Integrated Child Development Scheme (Nutritional Centres)	Anganwadi Centre (Nutritional Centres)	Others (Nutritional Centres)	ASHA (Accredited Social Health Activist)	Community centre with/without TV	Sports Field,	Sports Club / Recreation Centre	Cinema / Video Hall	Public Library	Public Reading Room	Newspaper Supply	Assembly Polling station	Birth & Death Registration Office
1	2	3	84	85	86	87	88	89	90	91	92	93	94	95	96	97
<b>Name of CD Block:-Heggadadevankote</b>																
126	Chamahalli	618965	c	Yes	Yes	a	a	a	b	c	c	a	a	Yes	Yes	Yes
127	Hatwal	618966	c	Yes	Yes	a	Yes	a	a	c	c	a	a	Yes	Yes	Yes
128	Chakkur	618967	c	Yes	Yes	c	Yes	a	b	c	c	a	a	Yes	Yes	Yes
129	Moleyur (Kalihundi)	618968	c	Yes	Yes	c	Yes	a	b	c	c	a	a	Yes	Yes	Yes
130	Shankahalli	618969	c	Yes	Yes	c	a	a	b	c	a	a	a	Yes	Yes	Yes
131	Muddanahalli	618970	c	Yes	Yes	c	a	a	b	c	a	a	a	Yes	a	Yes
132	Adahalli	618971	c	Yes	Yes	c	Yes	c	b	c	c	a	a	Yes	Yes	Yes
133	K.Belthur	618972	b	Yes	Yes	b	Yes	b	b	c	b	Yes	Yes	Yes	Yes	Yes
134	Kulya	618973	b	Yes	Yes	b	a	b	b	c	b	a	a	Yes	Yes	Yes
135	Hunaganahalli	618974	b	Yes	Yes	b	a	b	b	c	b	a	a	Yes	Yes	Yes
136	Manuganahalli	618975	b	Yes	Yes	b	a	b	b	c	b	a	a	Yes	Yes	Yes
137	Halemanchahalli	618976	Un-inhabited													
138	Manchahalli	618977	b	Yes	Yes	b	a	b	b	c	b	a	a	Yes	a	Yes
139	Kallasaragur	618978	b	Yes	Yes	b	a	b	b	c	b	a	a	Yes	Yes	Yes
140	Hunsahalli	618979	b	Yes	Yes	b	a	b	b	c	b	a	a	Yes	Yes	Yes
141	Lanke	618980	c	Yes	Yes	c	Yes	c	b	c	c	a	a	Yes	Yes	Yes
142	Hoovinakola	618981	b	Yes	Yes	b	a	b	b	c	b	a	a	Yes	Yes	Yes
143	Kattehunsur	618982	c	Yes	Yes	c	Yes	c	b	c	c	a	Yes	Yes	Yes	Yes
144	Kallambalu	618983	c	Yes	Yes	c	Yes	c	b	c	c	Yes	Yes	Yes	Yes	Yes
145	Kundur	618984	c	Yes	Yes	c	a	c	b	c	c	a	a	Yes	Yes	Yes
146	Puradakatte	618985	b	Yes	Yes	b	a	b	b	b	b	a	a	Yes	Yes	Yes
147	Kunnapatna	618986	b	Yes	Yes	b	a	b	b	c	b	a	a	Yes	a	Yes
148	Lakkur (B)	618987	Un-inhabited													
149	Bidagalu	618988	Un-inhabited													
150	Saragur	618989	Un-inhabited													

**Village Directory**  
**Land use( as in 2009)**

Availability of electricity (Yes/No)				Land Use									
				Nearest Town	Area under different types of land use ( in hectares rounded up to one decimal place)								
Power Supply for Domestic Use (ED)	Power Supply for Agricultural Use (EAG)	Power Supply for Commercial Use (EC)	Power Supply for All Uses (EA)	Name	Distance range code i.e. a for < 5 Kms, b for 5-10 Kms and c for 10+ kms .	Forests	Area under Non- agricultural Uses	Barren and Un-cultivable land	Permanent Pastures and Other Grazing Lands	Land Under Miscellaneous Tree Crops etc.	Culturable Waste Land	Location code no.	
98	99	100	101	102	103	104	105	106	107	108	109	3	
<b>Location Code:0141</b>													
No	No	No	Yes	HD KOTE	c	0	0	0	190.5	0	0	618965	
No	No	No	Yes	HD KOTE	c	0	0	110.5	0	0	0	618966	
No	No	No	Yes	HD KOTE	c	0	56.8	45	0	0	0	618967	
No	No	No	Yes	HD KOTE	c	0	53.9	23.2	0	0	0	618968	
No	No	No	Yes	HD KOTE	c	0	30.5	2.9	0	0	0	618969	
No	No	No	Yes	SARAGUR	c	0	6.1	11.4	0	0	0	618970	
No	No	No	Yes	SARAGUR	c	0	5	36.8	0	0	0	618971	
No	No	No	Yes	SARAGUR	b	0	77.8	76.2	0	0	0	618972	
No	No	No	Yes	SARAGUR	b	38.5	34.9	53.1	0	0	0	618973	
No	No	No	Yes	SARAGUR	b	0	2.4	125.1	0	0	5	618974	
No	No	No	Yes	SARAGUR	b	0	15	198.4	0	0	0	618975	
			Un-inhabited			0	0	0	0	0	0	618976	
No	No	No	Yes	SARAGUR	b	0	25.2	49.7	0	0	0	618977	
No	No	No	Yes	SARAGUR	b	172.8	29.3	50	0	0	0	618978	
No	No	No	Yes	SARAGUR	b	0	14.6	107.7	0	0	0	618979	
No	No	No	Yes	SARAGUR	c	0	5.3	455.4	0	0	0	618980	
No	No	No	Yes	SARAGUR	b	0	194.8	4.5	202.8	0	0	618981	
No	No	No	Yes	SARAGUR	c	0	122.7	0	0	0	0.3	618982	
No	No	No	Yes	SARAGUR	c	0	51.9	0	0	0	0.3	618983	
No	No	No	Yes	SARAGUR	c	137.6	0	178.1	0	0	0	618984	
No	No	No	Yes	SARAGUR	b	0	0	127.5	0	0	0	618985	
No	No	No	Yes	SARAGUR	b	0	13.4	36.1	25.5	0	0	618986	
			Un-inhabited			0	0	0	0	0	0	618987	
			Un-inhabited			0	0	0	0	0	0	618988	
			Un-inhabited			0	0	0	0	0	0	618989	

Sl.no	Name of the village	Location code no.	Land Use					Area irrigated by source (in hectare).				
			Area under different types of land use ( in hectares rounded up to one decimal place)					Canals ( C )	Wells/Tube-wells(W/TW)	Tanks/Lakes(T/L)	Water Falls(WF)	Others(O)
			Fallow lands other than current fallows	Current Fallows	Net Area Sown	Total Irrigated Land Area	Total Un-irrigated Land Area					
1	2	3	110	111	112	113	114	115	116	117	118	119
<b>Name of CD Block:-Heggadadevankote</b>												
126	Chamahalli	618965	0	4	347.9	11.8	336	0	11.8	0	0	0
127	Hatwal	618966	0	4	306.1	6.5	299.6	0	0	0	0	6.5
128	Chakkur	618967	0	0	630.6	215.4	415.3	197.2	18.2	0	0	0
129	Moleyur (Kalihundi)	618968	0	0	368.2	161.8	206.4	161.8	0	0	0	0
130	Shankahalli	618969	0	0	146.9	66.1	80.8	57.6	8.5	0	0	0
131	Muddanahalli	618970	0	0	214.2	6.1	208.1	0	6.1	0	0	0
132	Adahalli	618971	0	0	281.3	22.4	258.9	4.1	18.3	0	0	0
133	K.Belthur	618972	0	3.2	438.6	142.3	296.3	139.3	3	0	0	0
134	Kulya	618973	0	3.8	176.1	89.4	86.6	81.3	8.1	0	0	0
135	Hunaganahalli	618974	0	0	161.6	10.2	151.4	0	10.2	0	0	0
136	Manuganahalli	618975	0	0	296.2	18.2	278	0	18.2	0	0	0
137	Halemanchahalli	618976	0	0	0	0	0	0	0	0	0	0
138	Manchahalli	618977	0	5.9	145.3	45	100.3	45	0	0	0	0
139	Kallasaragur	618978	0	0	124.7	14.2	110.6	6.1	8.1	0	0	0
140	Hunsahalli	618979	0	0	210.2	11.4	198.8	0	11.4	0	0	0
141	Lanke	618980	0	0	196.8	19.6	177.2	19.6	0	0	0	0
142	Hoovinakola	618981	0	0	113.7	6.2	107.6	0	6.2	0	0	0
143	Kattehunsur	618982	0	0	340.2	94.9	245.3	77.4	17.5	0	0	0
144	Kallambalu	618983	0	0	388	110.2	277.7	87.9	22.3	0	0	0
145	Kundur	618984	0	13.3	427.1	29.9	397.1	15.8	14.2	0	0	0
146	Puradakatte	618985	0	0	53.1	8.1	45	0	8.1	0	0	0
147	Kunnapatna	618986	0	0	70.9	10.1	60.8	4	6.1	0	0	0
148	Lakkur (B)	618987	0	0	0	0	0	0	0	0	0	0
149	Bidagalu	618988	0	0	0	0	0	0	0	0	0	0
150	Saragur	618989	0	0	0	0	0	0	0	0	0	0



**Village Directory**  
**Land use( as in 2009)**

**Name of three most important commodities manufactured**

First	Second	Third	Name of the village	Location code no.
120	121	122	2	3
<b>Location Code:0141</b>				
-	-	-	Chamahalli	618965
-	-	-	Hatwal	618966
-	-	-	Chakkur	618967
-	-	-	Moleyur (Kalihundi)	618968
-	-	-	Shankahalli	618969
-	-	-	Muddanahalli	618970
-	-	-	Adahalli	618971
-	-	-	K.Belthur	618972
-	-	-	Kulya	618973
-	-	-	Hunaganahalli	618974
-	-	-	Manuganahalli	618975
-	Un-inhabited	-	Halemanchahalli	618976
-	-	-	Manchahalli	618977
-	-	-	Kallasaragur	618978
-	-	-	Hunsahalli	618979
-	-	-	Lanke	618980
-	-	-	Hoovinakola	618981
-	-	-	Kattehunsur	618982
-	-	-	Kallambalu	618983
-	-	-	Kundur	618984
-	-	-	Puradakatte	618985
-	-	-	Kunnapatna	618986
-	Un-inhabited	-	Lakkur (B)	618987
-	Un-inhabited	-	Bidagalu	618988
-	Un-inhabited	-	Saragur	618989

Number of educational amenities available. (If not available within the village, the distance range code viz; a for < 5 Kms, b for 5-10 Kms and c for 10+ kms of nearest place where facility is available is given).

Sl.no	Name of the village	Location code no.	Total area of the village ( in hectares rounded up to one decimal place)	Total population ( 2011 census )	Number of households (2011 census)	Pre-Primary school (PP)	Primary school (P)	Middle school (M)	Secondary School (S)	Senior Secondary school (SS)	Degree college of arts science & commerce (ASC)	Engineering college(EC)	Medical college (MC)	Management institute (MI)
1	2	3	4	5	6	7	8	9	10	11	12	13	14	15
<b>Name of CD Block:-Heggadadevankote</b>														
151	Nallur	618990	132.4	58	18	b	a	a	a	a	b	c	c	c
152	Hanchipura	618991	76	984	231	b	1	1	1	1	b	c	b	c
153	Masahalli	618992	494	1934	420	b	3	1	1	1	b	c	c	c
154	Kothegala	618993	1240	3307	774	b	1	1	1	b	b	c	c	c
155	Halasur	618994	614.8	1503	378	b	1	1	b	b	b	c	c	c
156	Chamalapura	618995	565	1030	271	a	1	1	a	b	a	c	c	c
157	Bennagere	618996	382.5	286	67	b	2	2	2	c	c	c	b	c
158	Changowdanahalli	618997	432.7	594	124	a	1	a	a	a	c	c	c	c
159	Mullur	618998	1166.3	3624	850	b	2	2	2	c	c	c	b	c
160	Jatagathipura	618999	170.1	0	0						Un-inhabited			
161	Beerwal	619000	246.1	581	143	b	1	1	a	c	b	c	c	c
162	Basavanakote	619001	131.2	0	0						Un-inhabited			
163	Nandinathapura	619002	80.9	0	0						Un-inhabited			
164	Lakkasoge	619003	603.1	0	0						Un-inhabited			
165	Chillahalli	619004	235.6	64	14	a	a	a	a	c	c	c	b	c
166	Hadanur	619005	1025.5	2931	709	b	4	1	b	c	c	c	c	c
167	Shambugowdanahalli	619006	327.9	0	0						Un-inhabited			
168	Lakshmanapura	619007	377.2	0	0						Un-inhabited			
169	Muthigechikkathalalu	619008	505.2	1070	244	b	1	1	1	b	c	c	c	c
170	Hunasur	619009	178.1	88	18	a	a	b	b	c	c	c	c	c
171	Muguthanamule	619010	314.2	586	119	b	2	a	b	b	c	c	b	c
172	Siddapura	619011	144.2	500	129	b	4	1	b	c	c	c	b	c
173	Chikkakundur	619012	314.6	0	0						Un-inhabited			
174	Ankupura	619013	1222.7	0	0						Un-inhabited			
175	Baragi	619014	1090.7	1356	316	a	6	2	b	b	c	c	c	c

Number of educational amenities available. (If not available within the village , the distance range code viz; a for < 5 Kms, b for 5-10 Kms and c for 10+ kms of nearest place where facility is available is given).

Number of Medical Amenities available. (If not available within the village , the distance range code viz; a for < 5 Kms, b for 5-10 Kms and c for 10+ kms of nearest place where facility is available is given).

Polytechnic (Pt)	Vocational training school /ITI	Non-formal training centre (NFTC)	Special school for disabled (SSD)	Others (specify)	Community health centre (CHC)	Primary health centre (PHC)	Primary health sub centre (PHS)	Maternity and child welfare centre (MCW)	T.B. clinic (TBC)	Hospital-allopathic (HA)	Hospital-alternative medicine (HO)	Dispensary (D)	Veterinary hospital (VH)	Mobile health clinic(MHC)	Family welfare centre (FWC)	Location code no.
16	17	18	19	20	21	22	23	24	25	26	27	28	29	30	31	3
Location Code:0141																
b	b	b	c	c	a	b	b	b	b	b	b	b	b	b	b	618990
b	b	b	c	b	b	b	1	b	b	b	b	b	b	b	1	618991
b	b	b	c	c	b	b	b	b	b	b	b	b	b	b	b	618992
b	b	b	c	c	b	b	b	b	b	b	c	b	b	c	b	618993
b	b	b	c	b	b	b	b	b	b	b	c	b	b	c	b	618994
a	a	a	c	a	c	a	a	a	a	a	c	a	a	c	a	618995
c	c	c	c	c	c	b	b	b	b	c	c	c	b	c	b	618996
c	c	c	c	c	c	b	1	b	b	c	c	c	a	a	1	618997
c	c	c	c	c	c	1	1	1	1	c	c	c	1	c	1	618998
Un-inhabited																618999
b	b	b	c	c	c	c	b	c	c	b	c	b	b	c	b	619000
Un-inhabited																619001
Un-inhabited																619002
Un-inhabited																619003
c	c	c	c	c	a	a	a	a	a	c	c	c	c	c	a	619004
c	c	c	c	c	b	b	b	b	b	c	c	c	1	c	b	619005
Un-inhabited																619006
Un-inhabited																619007
c	c	c	c	c	c	c	1	c	c	c	c	c	c	1	1	619008
c	c	c	c	c	b	b	b	b	b	c	c	c	c	c	b	619009
c	c	c	c	c	c	c	b	c	c	c	c	c	c	c	b	619010
c	c	c	c	c	b	b	b	b	b	c	c	c	c	c	b	619011
Un-inhabited																619012
Un-inhabited																619013
c	c	c	c	c	b	b	b	b	b	c	c	c	c	c	b	619014

			Number of Non-Government Medical Amenities available.							Availability of drinking water - (Yes / No)			
Sl.no	Name of the village	Location code no.	Charitable non Govt. hospital/Nursing home.	Medical practitioner with MBBS Degree	Medical practitioner with other degree	Medical practitioner with no degree	Traditional practitioner and faith healer .	Medicine Shop	Others	Tap water (Treated/Untreated)	Well water (Covered / Uncovered well)	Hand Pump	Tube wells / Bore well
1	2	3	32	33	34	35	36	37	38	39	40	41	42
<b>Name of CD Block:-Heggadadevankote</b>													
151	Nallur	618990	0	0	0	0	0	0	0	Yes	No	Yes	Yes
152	Hanchipura	618991	0	0	0	0	0	0	0	Yes	Yes	Yes	Yes
153	Masahalli	618992	0	0	1	0	0	0	0	Yes	Yes	Yes	Yes
154	Kothegala	618993	0	0	1	0	0	0	0	Yes	Yes	Yes	Yes
155	Halasur	618994	0	0	1	0	0	0	0	Yes	Yes	Yes	Yes
156	Chamalapura	618995	0	0	1	0	0	0	0	Yes	No	Yes	Yes
157	Bennagere	618996	0	1	0	0	0	0	0	Yes	No	Yes	Yes
158	Changowdanahalli	618997	0	0	0	0	0	0	0	Yes	Yes	Yes	Yes
159	Mullur	618998	0	0	0	0	0	1	0	Yes	No	Yes	Yes
160	Jatagathipura	618999								Un-inhabited			
161	Beerwal	619000	0	0	0	0	0	0	0	Yes	No	Yes	Yes
162	Basavanakote	619001								Un-inhabited			
163	Nandinathapura	619002								Un-inhabited			
164	Lakkasoge	619003								Un-inhabited			
165	Chillahalli	619004	0	0	0	0	0	0	0	Yes	No	Yes	No
166	Hadanur	619005	0	0	0	0	0	0	0	Yes	No	Yes	No
167	Shambugowdanahalli	619006								Un-inhabited			
168	Lakshmanapura	619007								Un-inhabited			
169	Muthigechikkathalalu	619008	0	0	0	0	0	0	0	Yes	No	Yes	Yes
170	Hunasur	619009	0	0	0	0	0	0	0	Yes	No	Yes	Yes
171	Muguthanamule	619010	0	0	0	0	0	0	0	Yes	No	Yes	Yes
172	Siddapura	619011	0	0	0	0	0	0	0	Yes	No	Yes	Yes
173	Chikkakundur	619012								Un-inhabited			
174	Ankupura	619013								Un-inhabited			
175	Baragi	619014	0	0	1	0	0	0	0	Yes	No	Yes	Yes

**Village Directory**  
**Land use( as in 2009)**

**Availability of drinking water - (Yes / No)**      **Availability of toilet & others (Yes / No)**      **Communication and transport facilities (If amenities available code -Yes is given except for Village Pin Code ,If not available within the village , the distance range code viz; a for < 5 Kms, b for 5-10 Kms and c for 10+ kms of nearest place where facility is available is given).**

Spring	River / Canal	Tank / Pond / Lake	Others	Community toilet including bath.	Community toilet excluding bath.	Rural sanitary mart or sanitary hardware outlet available near the village.	Community bio- gas or recycle of waste for productive use.	Post office(PO)	Sub post office (SPO)	Post & Telegraph office (P&TO)	Village Pin Code	Telephones (Land lines)	Public call office (PCO)	Mobile phone coverage	Location code no.
43	44	45	46	47	48	49	50	51	52	53	54	55	56	57	3

**Location Code:0141**

No	No	No	No	No	No	No	No	b	a	b	571121	Yes	b	Yes	618990
No	No	No	No	No	Yes	No	No	b	Yes	Yes	571121	Yes	Yes	Yes	618991
No	No	No	No	No	Yes	No	No	b	Yes	Yes	571121	Yes	b	Yes	618992
No	Yes	No	No	Yes	No	No	No	b	Yes	Yes	571121	Yes	Yes	Yes	618993
No	Yes	Yes	No	No	No	No	No	b	b	b	571121	Yes	Yes	Yes	618994
No	Yes	Yes	No	No	Yes	No	No	a	b	c	571121	Yes	Yes	Yes	618995
No	Yes	Yes	No	No	Yes	No	No	Yes	b	Yes	571121	Yes	Yes	Yes	618996
No	No	No	No	No	Yes	No	No	c	b	c	571121	Yes	Yes	Yes	618997
No	Yes	Yes	No	No	Yes	No	No	Yes	a	Yes	571121	Yes	Yes	Yes	618998
							Un-inhabited								618999
No	Yes	Yes	No	No	Yes	No	No	a	Yes	Yes	571121	Yes	b	Yes	619000
							Un-inhabited								619001
							Un-inhabited								619002
							Un-inhabited								619003
No	No	No	No	No	No	No	No	a	a	a	571121	Yes	a	Yes	619004
No	No	No	No	No	Yes	No	No	b	Yes	Yes	571121	Yes	b	Yes	619005
							Un-inhabited								619006
							Un-inhabited								619007
No	Yes	No	No	No	Yes	No	No	c	Yes	Yes	571121	Yes	b	Yes	619008
No	Yes	No	No	No	No	No	No	b	b	c	571121	Yes	b	Yes	619009
No	Yes	No	No	No	Yes	No	No	b	a	c	571121	Yes	b	Yes	619010
No	Yes	No	No	No	Yes	No	No	b	b	c	571121	Yes	b	Yes	619011
							Un-inhabited								619012
							Un-inhabited								619013
No	Yes	No	No	No	Yes	No	No	a	a	c	571121	Yes	Yes	b	619014

Communication and transport facilities (If amenities available code - Yes is given except for Village Pin Code ,If not available within the village , the distance range code viz; a for < 5 Kms, b for 5-10 Kms and c for 10+ kms of nearest place where facility is available is given).

Sl.no	Name of the village	Location code no.	Internet cafes/ Common service centre (CSC)	Private courier facility	Bus service (Public & Private)	Railway stations	Auto/Modified Autos	Taxis and Vans	Tractors	Cycle-pulled rickshaws(Manual & Machine driven)	Carts driven by animals	Sea /River ferry service
1	2	3	58	59	60	61	62	63	64	65	66	67
Name of CD Block:-Heggadadevankote												
151	Nallur	618990	b	b	Yes	c	b	b	Yes	b	Yes	c
152	Hanchipura	618991	b	b	Yes	c	b	b	b	b	Yes	c
153	Masahalli	618992	b	b	Yes	c	b	b	b	Yes	Yes	c
154	Kothegala	618993	b	b	Yes	c	b	b	b	b	b	c
155	Halasur	618994	b	b	Yes	c	b	b	b	b	Yes	c
156	Chamalapura	618995	a	a	Yes	c	b	a	c	a	Yes	c
157	Bennagere	618996	c	c	Yes	Yes	b	Yes	Yes	c	b	c
158	Changowdanahalli	618997	c	c	Yes	c	b	c	b	c	Yes	c
159	Mullur	618998	c	c	Yes	c	b	Yes	c	c	b	c
160	Jatagathipura	618999							Un-inhabited			
161	Beerwal	619000	b	b	Yes	c	b	b	b	b	b	c
162	Basavanakote	619001							Un-inhabited			
163	Nandinathapura	619002							Un-inhabited			
164	Lakkasoge	619003							Un-inhabited			
165	Chillahalli	619004	c	c	Yes	c	a	c	b	c	a	c
166	Hadanur	619005	c	c	Yes	c	b	c	b	c	Yes	c
167	Shambugowdanahalli	619006							Un-inhabited			
168	Lakshmanapura	619007							Un-inhabited			
169	Muthigechikkathalalu	619008	c	c	Yes	c	b	c	c	c	b	c
170	Hunasur	619009	c	c	Yes	c	b	c	b	c	b	c
171	Muguthanamule	619010	c	c	Yes	c	b	c	c	c	b	c
172	Siddapura	619011	c	c	Yes	c	b	c	a	c	b	c
173	Chikkakundur	619012							Un-inhabited			
174	Ankupura	619013							Un-inhabited			
175	Baragi	619014	c	c	Yes	c	Yes	c	Yes	c	Yes	c

**Village Directory**

**Land use( as in 2009)**

**Village connected to highways,village roads, banks & credit societies (If amenities available code -Yes is given, If not available within the village , the distance range code viz; a for < 5 Kms, b for 5-10 Kms and c for 10+ kms of nearest place where facility is available is given).**

**Availability of miscellaneous facilities (If amenities available code -Yes is given, If not available within the village , the distance range code viz; a for < 5 Kms, b for 5-10 Kms and c for 10+ kms of nearest place where facility is available is given).**

Connected to national highway(NH)	Connected to state highway(SH)	Connected to major district road (MDR)	Connected to others district road	Pucca roads	Kutchcha roads	Water bounded macadam(WBM) roads	Navigable waterway (river/canal)(NW)	Footpaths (FP)	Commercial & Co-operative Banks	ATM	Agricultural Credit Societies	Self-Help Group (SHG)	Public distribution system (PDS) shop	Mandis / Regular market	Weekly Haat	Location code no.
68	69	70	71	72	73	74	75	76	77	78	79	80	81	82	83	3
<b>Location Code:0141</b>																
c	b	b	b	Yes	Yes	Yes	a	Yes	b	b	b	a	a	b	b	618990
c	Yes	b	b	Yes	Yes	Yes	b	Yes	Yes	b	b	Yes	a	b	b	618991
c	b	b	b	Yes	Yes	Yes	b	Yes	b	b	b	Yes	Yes	b	b	618992
c	Yes	b	b	Yes	Yes	Yes	c	Yes	b	b	b	Yes	Yes	b	b	618993
c	Yes	b	b	Yes	Yes	Yes	Yes	Yes	Yes	b	Yes	Yes	Yes	b	b	618994
c	a	a	a	Yes	Yes	b	Yes	Yes	a	a	a	Yes	Yes	a	b	618995
c	c	c	c	Yes	Yes	Yes	Yes	Yes	b	b	b	Yes	a	a	b	618996
c	c	c	c	b	Yes	Yes	Yes	Yes	a	b	b	Yes	a	a	b	618997
c	c	c	c	Yes	Yes	Yes	Yes	Yes	a	b	b	Yes	Yes	Yes	b	618998
Un-inhabited																618999
c	Yes	b	b	Yes	Yes	Yes	b	Yes	b	b	b	Yes	a	b	b	619000
Un-inhabited																619001
Un-inhabited																619002
Un-inhabited																619003
c	c	c	Yes	Yes	Yes	Yes	c	Yes	a	b	b	a	a	b	a	619004
c	c	c	Yes	Yes	Yes	Yes	b	Yes	b	b	b	Yes	Yes	b	b	619005
Un-inhabited																619006
Un-inhabited																619007
c	c	c	c	Yes	Yes	Yes	c	Yes	b	b	b	Yes	a	b	b	619008
c	c	c	c	Yes	Yes	Yes	c	Yes	b	b	b	a	a	b	b	619009
c	c	c	c	Yes	Yes	Yes	c	Yes	b	a	b	Yes	a	b	b	619010
c	c	c	c	Yes	Yes	Yes	b	Yes	b	b	b	Yes	a	b	b	619011
Un-inhabited																619012
Un-inhabited																619013
c	c	c	c	Yes	Yes	Yes	a	Yes	b	b	b	Yes	Yes	a	a	619014

Availability of miscellaneous facilities (If amenities available code -Yes is given, If not available within the village , the distance range code viz; a for < 5 Kms, b for 5-10 Kms and c for 10+ kms of nearest place where facility is available is given).

Sl.no	Name of the village	Location code no.	Agricultural marketing society	Integrated Child Development Scheme (Nutritional Centres)	Anganwadi Centre (Nutritional Centres)	Others (Nutritional Centres)	ASHA (Accredited Social Health Activist)	Community centre with/without TV	Sports Field,	Sports Club / Recreation Centre	Cinema / Video Hall	Public Library	Public Reading Room	Newspaper Supply	Assembly Polling station	Birth & Death Registration Office
1	2	3	84	85	86	87	88	89	90	91	92	93	94	95	96	97
<b>Name of CD Block:-Heggadadevankote</b>																
151	Nallur	618990	b	a	a	b	a	b	b	b	b	a	a	a	a	Yes
152	Hanchipura	618991	b	Yes	Yes	b	Yes	b	b	b	b	a	a	Yes	Yes	Yes
153	Masahalli	618992	b	Yes	Yes	b	Yes	b	b	b	a	a	a	Yes	Yes	Yes
154	Kothegala	618993	b	Yes	Yes	b	Yes	Yes	b	c	b	Yes	Yes	Yes	Yes	Yes
155	Halasur	618994	b	Yes	Yes	b	Yes	b	b	c	b	a	a	Yes	Yes	Yes
156	Chamalapura	618995	a	Yes	Yes	a	Yes	a	b	c	a	a	a	Yes	Yes	Yes
157	Bennagere	618996	c	Yes	Yes	c	a	c	b	c	c	a	a	Yes	a	Yes
158	Changowdanahalli	618997	c	Yes	Yes	c	a	c	b	c	c	a	a	Yes	Yes	Yes
159	Mullur	618998	c	Yes	Yes	c	Yes	Yes	b	c	c	Yes	Yes	Yes	Yes	Yes
160	Jatagathipura	618999	Un-inhabited													
161	Beerwal	619000	b	Yes	Yes	b	a	b	b	b	b	a	a	Yes	Yes	Yes
162	Basavanakote	619001	Un-inhabited													
163	Nandinathapura	619002	Un-inhabited													
164	Lakkasoge	619003	Un-inhabited													
165	Chillahalli	619004	c	a	a	b	a	b	b	b	a	a	a	a	a	Yes
166	Hadanur	619005	c	Yes	Yes	b	Yes	Yes	b	b	a	Yes	Yes	Yes	Yes	Yes
167	Shambugowdanahalli	619006	Un-inhabited													
168	Lakshmanapura	619007	Un-inhabited													
169	Muthigechikkathalalu	619008	c	Yes	Yes	b	Yes	b	b	b	a	a	a	Yes	Yes	Yes
170	Hunasur	619009	c	a	a	b	a	b	b	b	a	a	a	a	a	Yes
171	Muguthanamule	619010	c	Yes	Yes	b	a	b	b	b	a	a	a	Yes	Yes	Yes
172	Siddapura	619011	c	Yes	Yes	b	a	b	b	c	a	a	a	Yes	Yes	Yes
173	Chikkakundur	619012	Un-inhabited													
174	Ankupura	619013	Un-inhabited													
175	Baragi	619014	c	Yes	Yes	b	Yes	b	b	c	a	a	a	Yes	Yes	Yes



**Village Directory**  
**Land use( as in 2009)**

Availability of electricity (Yes/No)				Land Use								
				Nearest Town	Area under different types of land use ( in hectares rounded up to one decimal place)							
Power Supply for Domestic Use (ED)	Power Supply for Agricultural Use (EAG)	Power Supply for Commercial Use (EC)	Power Supply for All Uses (EA)	Name	Distance range code i.e. a for < 5 Kms, b for 5-10 Kms and c for 10+ kms .	Forests	Area under Non- agricultural Uses	Barren and Un-cultivable land	Permanent Pastures and Other Grazing Lands	Land Under Miscellaneous Tree Crops etc.	Culturable Waste Land	Location code no.
98	99	100	101	102	103	104	105	106	107	108	109	3
<b>Location Code:0141</b>												
No	No	No	Yes	SARAGUR	b	0	2.1	0	5.3	4	0	618990
No	No	No	Yes	SARAGUR	b	0	4.1	0	4	1.1	0	618991
No	No	No	Yes	SARAGUR	b	0	11.1	0	80.1	3.1	0	618992
No	No	No	Yes	SARGUR	b	96	41.7	194.3	127.6	0	0.5	618993
No	No	No	Yes	SARAGUR	b	0	0.7	0	0	0	302.8	618994
No	No	No	Yes	SARGUR	a	0	118.2	0.5	0	0	114.6	618995
No	No	No	Yes	SARAGUR	c	0	18.7	113.4	0	0	0	618996
No	No	No	Yes	SARAGUR	c	0	15.5	0.7	0	0	101.3	618997
No	No	No	Yes	SARGUR	c	501	39.7	360.9	2	0	0	618998
			Un-inhabited			0	0	0	0	0	0	618999
No	No	No	Yes	SARAGUR	b	0	227.1	9.3	0	0	1.6	619000
			Un-inhabited			0	0	0	0	0	0	619001
			Un-inhabited			0	0	0	0	0	0	619002
			Un-inhabited			0	0	0	0	0	0	619003
No	No	No	Yes	SARAGUR	c	0	0.6	167.2	0	0	1	619004
No	No	No	Yes	SARAGUR	c	0	12.3	478.3	85	0	1.1	619005
			Un-inhabited			0	0	0	0	0	0	619006
			Un-inhabited			0	0	0	0	0	0	619007
No	No	No	Yes	SARAGUR	c	145.7	17	207.2	0	0	0	619008
No	No	No	Yes	SARAGUR	c	0	6.5	1.6	94.2	0	0	619009
No	No	No	Yes	SARAGUR	c	0	6.9	127	150.2	0	0	619010
No	No	No	Yes	SARAGUR	c	0	8	0	122.3	0	0.4	619011
			Un-inhabited			0	0	0	0	0	0	619012
			Un-inhabited			0	0	0	0	0	0	619013
No	No	No	Yes	SARAGUR	c	655.6	18.2	282.1	0	0	0.2	619014

Sl.no	Name of the village	Location code no.	Land Use					Area irrigated by source (in hectare).				
			Fallow lands other than current fallows	Current Fallows	Net Area Sown	Total Irrigated Land Area	Total Un-irrigated Land Area	Canals ( C )	Wells/Tube-wells(W/TW)	Tanks/Lakes(T/L)	Water Falls(WF)	Others(O)
1	2	3	110	111	112	113	114	115	116	117	118	119
<b>Name of CD Block:-Heggadadevankote</b>												
151	Nallur	618990	0	0	121	1.3	119.8	0	1.3	0	0	0
152	Hanchipura	618991	0	1.8	65	14.2	50.8	0	14.2	0	0	0
153	Masahalli	618992	0	19.7	380	9	371	0	9	0	0	0
154	Kothegala	618993	0	45.8	734.1	176.1	558	149.7	8.2	18.2	0	0
155	Halasur	618994	0	0	311.2	36.3	274.9	0.6	35.7	0	0	0
156	Chamalapura	618995	0	0	331.6	54.4	277.3	38.6	15.8	0	0	0
157	Bennagere	618996	0	0	250.3	23.3	227.1	0	23.3	0	0	0
158	Changowdanahalli	618997	0	0	315.1	41.8	273.3	7.4	34.4	0	0	0
159	Mullur	618998	0	0	262.7	24.3	238.5	8.1	16.2	0	0	0
160	Jatagathipura	618999	0	0	0	0	0	0	0	0	0	0
161	Beerwal	619000	0	0	8.1	4	4	0	4	0	0	0
162	Basavanakote	619001	0	0	0	0	0	0	0	0	0	0
163	Nandinathapura	619002	0	0	0	0	0	0	0	0	0	0
164	Lakkasoge	619003	0	0	0	0	0	0	0	0	0	0
165	Chillahalli	619004	0	0	66.8	6.1	60.8	0	6.1	0	0	0
166	Hadanur	619005	0	0	448.8	20.2	428.6	20.2	0	0	0	0
167	Shambugowdanahalli	619006	0	0	0	0	0	0	0	0	0	0
168	Lakshmanapura	619007	0	0	0	0	0	0	0	0	0	0
169	Muthigechikkathalalu	619008	0	0	135.2	0	135.2	0	0	0	0	0
170	Hunasur	619009	0	0	75.8	0	75.8	0	0	0	0	0
171	Muguthanamule	619010	0	0	30	4	26	0	4	0	0	0
172	Siddapura	619011	0	0	13.4	6	7.4	0	6	0	0	0
173	Chikkakundur	619012	0	0	0	0	0	0	0	0	0	0
174	Ankupura	619013	0	0	0	0	0	0	0	0	0	0
175	Baragi	619014	0	0	134.6	6.1	128.5	0	6.1	0	0	0

**Village Directory**  
**Land use( as in 2009)**

**Name of three most important commodities manufactured**

First	Second	Third	Name of the village	Location code no.
120	121	122	2	3
<b>Location Code:0141</b>				
-	-	-	Nallur	618990
-	-	-	Hanchipura	618991
-	-	-	Masahalli	618992
-	-	-	Kothegala	618993
-	-	-	Halasur	618994
-	-	-	Chamalapura	618995
-	-	-	Bennagere	618996
-	-	-	Changowdanahalli	618997
-	-	-	Mullur	618998
	Un-inhabited		Jatagathipura	618999
-	-	-	Beerwal	619000
	Un-inhabited		Basavanakote	619001
	Un-inhabited		Nandinathapura	619002
	Un-inhabited		Lakkasoge	619003
-	-	-	Chillahalli	619004
-	-	-	Hadanur	619005
	Un-inhabited		Shambugowdanahalli	619006
	Un-inhabited		Lakshmanapura	619007
-	-	-	Muthigechikkathalalu	619008
-	-	-	Hunasur	619009
-	-	-	Muguthanamule	619010
-	-	-	Siddapura	619011
	Un-inhabited		Chikkakundur	619012
	Un-inhabited		Ankupura	619013
-	-	-	Baragi	619014

Number of educational amenities available. (If not available within the village, the distance range code viz; a for < 5 Kms, b for 5-10 Kms and c for 10+ kms of nearest place where facility is available is given).

Sl.no	Name of the village	Location code no.	Total area of the village ( in hectares rounded up to one decimal place)	Total population ( 2011 census )	Number of households (2011 census)	Pre-Primary school (PP)	Primary school (P)	Middle school (M)	Secondary School (S)	Senior Secondary school (SS)	Degree college of arts science & commerce (ASC)	Engineering college(EC)	Medical college (MC)	Management institute (MI)
1	2	3	4	5	6	7	8	9	10	11	12	13	14	15
<b>Name of CD Block:-Heggadadevankote</b>														
176	Vaderahalli	619015	680.4	101	32	b	a	a	c	c	c	c	b	c
177	Hirehalli	619016	569.5	0	0						Un-inhabited			
178	Antharasanthe	619017	1618.5	4507	1055	1	3	3	1	1	c	c	c	c
179	Nuralakuppe	619018	502	1801	410	a	3	1	a	a	c	c	c	c
180	Anagatti	619019	500	1053	238	b	1	1	b	b	b	c	c	c
181	Yelamathur	619020	333.2	788	187	b	1	1	b	c	c	c	c	c
182	Nilavagilu	619021	601.4	877	200	b	1	b	b	b	b	c	c	c
183	Magudilu	619022	408.8	1431	344	b	1	1	a	c	a	c	c	c
184	Nerale	619023	702.6	2692	644	a	3	1	a	b	b	c	c	c
185	Pura	619024	132.5	977	257	a	b	a	a	b	b	c	c	c
186	Beechanahalli	619025	630.6	1174	311	1	3	2	2	1	b	c	b	c
187	Jeeyara	619026	394.3	544	121	a	1	a	a	c	c	c	c	c
188	Machare	619027	456.2	230	57	b	1	a	c	c	c	c	c	c
189	Krishnarajapura	619028	446.1	1256	285	a	1	1	a	a	c	c	b	c
190	Manchegowdanahalli	619029	917.9	2916	695	1	1	2	a	c	c	c	c	c
191	Halemagge	619030	1344	1275	292	1	1	1	1	c	c	c	c	c
192	Ragalakuppe	619031	345.3	80	20	a	2	1	a	b	c	c	c	c
193	Antharasanthe Plantation	619032	41	0	0						Un-inhabited			
194	Honnurkuppe	619033	160.7	89	22	b	b	b	a	b	c	c	c	c
195	Badanakuppe	619034	145.8	87	22	b	1	b	b	b	c	c	c	c
196	Hosaholalu	619035	298.3	131	33	b	1	1	b	b	c	c	c	c
197	Magge	619036	422	0	0						Un-inhabited			
198	Sundapura	619037	137.7	0	0						Un-inhabited			
199	N.Belathur	619038	2028.5	2712	661	b	2	1	b	c	c	c	c	c
200	Huralipura	619039	50.9	0	0						Un-inhabited			

Number of educational amenities available. (If not available within the village , the distance range code viz; a for < 5 Kms, b for 5-10 Kms and c for 10+ kms of nearest place where facility is available is given).

Number of Medical Amenities available. (If not available within the village , the distance range code viz; a for < 5 Kms, b for 5-10 Kms and c for 10+ kms of nearest place where facility is available is given).

Polytechnic (Pt)	Vocational training school /ITI	Non-formal training centre (NFTC)	Special school for disabled (SSD)	Others (specify)	Community health centre (CHC)	Primary health centre (PHC)	Primary health sub centre (PHS)	Maternity and child welfare centre (MCW)	T.B. clinic (TBC)	Hospital-allopathic (HA)	Hospital-alternative medicine (HO)	Dispensary (D)	Veterinary hospital (VH)	Mobile health clinic(MHC)	Family welfare centre (FWC)	Location code no.
16	17	18	19	20	21	22	23	24	25	26	27	28	29	30	31	3
c	c	c	c	c	c	c	a	c	c	c	c	c	c	c	a	619015
Un-inhabited																
c	c	c	c	c	c	c	l	c	c	c	c	c	b	c	l	619017
c	c	c	c	c	a	a	a	a	a	c	c	c	c	c	a	619018
b	b	b	c	b	b	b	b	b	b	b	c	b	b	b	b	619019
c	c	c	c	c	c	c	b	c	c	c	c	c	c	c	b	619020
b	b	b	c	b	b	b	b	b	b	b	b	a	b	a	b	619021
a	a	a	c	a	c	a	l	a	a	a	c	a	a	c	l	619022
b	b	b	c	b	b	a	l	a	a	b	b	b	b	b	l	619023
b	b	b	c	b	c	b	a	b	b	b	c	b	a	c	a	619024
b	b	b	c	b	c	l	l	l	l	b	c	b	l	b	l	619025
c	c	c	c	c	c	a	a	a	a	c	c	c	a	a	a	619026
c	c	c	c	c	c	c	b	c	c	c	c	c	c	c	b	619027
c	c	c	c	c	c	a	a	a	a	c	c	c	a	a	a	619028
c	c	c	c	c	c	c	b	c	c	c	c	c	c	c	b	619029
c	c	c	c	c	c	b	b	b	b	c	c	c	b	c	b	619030
c	c	c	c	c	c	c	b	c	c	b	c	b	c	c	b	619031
Un-inhabited																
c	c	c	c	c	c	c	b	c	c	c	c	c	b	c	b	619033
c	c	c	c	c	c	b	b	b	b	c	c	c	b	b	b	619034
c	c	c	c	c	c	c	l	c	c	c	c	c	b	c	l	619035
Un-inhabited																
Un-inhabited																
c	c	c	c	c	c	l	l	l	l	c	c	c	l	c	l	619038
Un-inhabited																

Location Code:0141

			<b>Number of Non-Government Medical Amenities available.</b>							<b>Availability of drinking water - (Yes / No)</b>			
Sl.no	Name of the village	Location code no.	Charitable non Govt. hospital/Nursing home.	Medical practitioner with MBBS Degree	Medical practitioner with other degree	Medical practitioner with no degree	Traditional practitioner and faith healer .	Medicine Shop	Others	Tap water (Treated/Untreated)	Well water (Covered / Uncovered well)	Hand Pump	Tube wells / Bore well
1	2	3	32	33	34	35	36	37	38	39	40	41	42
<b>Name of CD Block:-Heggadadevankote</b>													
176	Vaderahalli	619015	0	0	0	0	0	0	0	No	No	Yes	No
177	Hirehalli	619016	Un-inhabited										
178	Antharasanthe	619017	0	0	0	0	0	1	0	Yes	Yes	Yes	Yes
179	Nuralakuppe	619018	0	0	1	0	0	0	0	Yes	No	Yes	Yes
180	Anagatti	619019	0	0	1	0	0	0	0	Yes	No	Yes	Yes
181	Yelamathur	619020	0	0	0	0	0	0	0	Yes	No	Yes	Yes
182	Nilavagilu	619021	0	0	0	0	0	0	0	Yes	Yes	Yes	Yes
183	Magudilu	619022	0	0	0	0	0	0	0	Yes	No	Yes	Yes
184	Nerale	619023	0	0	0	0	0	0	0	Yes	No	Yes	Yes
185	Pura	619024	0	0	0	0	0	0	0	Yes	No	Yes	Yes
186	Beechanahalli	619025	0	0	0	0	0	0	0	Yes	No	Yes	Yes
187	Jeeyara	619026	0	0	0	0	0	0	0	Yes	No	Yes	Yes
188	Machare	619027	0	0	0	0	0	0	0	Yes	No	Yes	No
189	Krishnarajapura	619028	0	0	1	0	0	0	0	Yes	No	Yes	No
190	Manchegowdanahalli	619029	0	0	1	0	0	0	0	Yes	No	Yes	No
191	Halemagge	619030	0	0	1	0	0	0	0	Yes	No	Yes	No
192	Ragalakuppe	619031	0	0	0	0	0	0	0	Yes	No	Yes	No
193	Antharasanthe Plantation	619032	Un-inhabited										
194	Honnurkuppe	619033	0	0	0	0	0	0	0	No	No	Yes	No
195	Badanakuppe	619034	0	0	0	0	0	0	0	Yes	No	Yes	No
196	Hosaholalu	619035	0	0	0	0	0	0	0	No	No	No	No
197	Magge	619036	Un-inhabited										
198	Sundapura	619037	Un-inhabited										
199	N.Belathur	619038	0	0	0	0	0	0	0	Yes	No	Yes	No
200	Huralipura	619039	Un-inhabited										

**Village Directory**  
**Land use( as in 2009)**

**Availability of drinking water - (Yes / No)**      **Availability of toilet & others (Yes / No)**      **Communication and transport facilities (If amenities available code -Yes is given except for Village Pin Code ,If not available within the village , the distance range code viz; a for < 5 Kms, b for 5-10 Kms and c for 10+ kms of nearest place where facility is available is given).**

Spring	River / Canal	Tank / Pond / Lake	Others	Community toilet including bath.	Community toilet excluding bath.	Rural sanitary mart or sanitary hardware outlet available near the village.	Community bio- gas or recycle of waste for productive use.	Post office(PO)	Sub post office (SPO)	Post & Telegraph office (P&TO)	Village Pin Code	Telephones (Land lines)	Public call office (PCO)	Mobile phone coverage	Location code no.
43	44	45	46	47	48	49	50	51	52	53	54	55	56	57	3

**Location Code:0141**

No	Yes	No	No	No	No	No	No	b	b	b	571125	Yes	b	b	619015
Un-inhabited															
No	No	Yes	No	No	Yes	No	No	Yes	a	Yes	571114	Yes	Yes	Yes	619017
No	No	No	No	No	Yes	No	No	a	b	c	571114	Yes	b	a	619018
No	No	Yes	No	No	Yes	No	No	a	a	b	571114	Yes	b	Yes	619019
No	Yes	Yes	No	No	Yes	No	No	a	b	c	571114	Yes	b	b	619020
No	Yes	No	No	No	Yes	No	No	b	a	b	571121	Yes	Yes	Yes	619021
No	Yes	No	No	No	Yes	No	No	a	a	c	571116	Yes	Yes	Yes	619022
No	Yes	No	No	No	Yes	No	No	b	Yes	Yes	571116	Yes	Yes	Yes	619023
No	Yes	Yes	No	No	Yes	No	No	a	a	a	573125	Yes	Yes	Yes	619024
No	Yes	No	No	No	Yes	No	No	b	Yes	Yes	571116	Yes	Yes	Yes	619025
No	No	No	No	No	Yes	No	No	a	a	a	571114	Yes	Yes	Yes	619026
No	No	No	No	No	Yes	No	No	c	b	c	571114	Yes	b	Yes	619027
No	No	No	No	No	Yes	No	No	c	a	c	571114	Yes	a	Yes	619028
No	No	No	No	No	No	No	No	c	a	a	571114	Yes	a	Yes	619029
No	Yes	No	No	No	Yes	No	No	c	b	c	571114	Yes	b	Yes	619030
No	Yes	No	No	No	No	No	No	c	Yes	b	571114	Yes	b	Yes	619031
Un-inhabited															
No	No	No	No	No	No	No	No	b	b	b	571114	b	b	Yes	619033
No	No	No	No	No	No	No	No	c	b	c	571114	Yes	b	Yes	619034
No	No	No	Yes	No	No	No	No	b	b	b	571114	b	b	Yes	619035
Un-inhabited															
Un-inhabited															
No	No	No	No	No	Yes	No	No	c	Yes	Yes	571114	Yes	b	Yes	619038
Un-inhabited															

Communication and transport facilities (If amenities available code - Yes is given except for Village Pin Code ,If not available within the village , the distance range code viz; a for < 5 Kms, b for 5-10 Kms and c for 10+ kms of nearest place where facility is available is given).

Sl.no	Name of the village	Location code no.	Internet cafes/ Common service centre (CSC)	Private courier facility	Bus service (Public & Private)	Railway stations	Auto/Modified Autos	Taxis and Vans	Tractors	Cycle-pulled rickshaws(Manual & Machine driven)	Carts driven by animals	Sea /River ferry service
1	2	3	58	59	60	61	62	63	64	65	66	67
Name of CD Block:-Heggadadevankote												
176	Vaderahalli	619015	c	c	Yes	c	b	c	a	c	b	c
177	Hirehalli	619016	Un-inhabited									
178	Antharasanthe	619017	Yes	c	Yes	c	Yes	Yes	Yes	c	Yes	c
179	Nuralakuppe	619018	c	c	Yes	c	b	Yes	Yes	c	Yes	c
180	Anagatti	619019	b	b	Yes	c	b	b	b	b	Yes	c
181	Yelamathur	619020	c	c	Yes	c	b	c	b	c	Yes	c
182	Nilavagilu	619021	b	b	Yes	c	b	b	b	b	Yes	c
183	Magudilu	619022	a	Yes	Yes	c	b	a	b	a	Yes	c
184	Nerale	619023	b	b	Yes	c	b	b	Yes	b	Yes	c
185	Pura	619024	b	b	Yes	a	b	b	c	b	Yes	c
186	Beechanahalli	619025	b	b	Yes	c	b	Yes	c	b	Yes	c
187	Jeeyara	619026	c	c	Yes	c	a	c	a	c	Yes	c
188	Machare	619027	c	c	Yes	c	b	c	Yes	c	b	c
189	Krishnarajapura	619028	c	c	Yes	c	c	c	Yes	c	Yes	c
190	Manchegowdanahalli	619029	c	c	Yes	c	b	Yes	Yes	c	Yes	c
191	Halemagge	619030	c	c	Yes	c	b	Yes	Yes	c	Yes	c
192	Ragalakuppe	619031	c	c	Yes	c	b	Yes	Yes	c	Yes	c
193	Antharasanthe Plantation	619032	Un-inhabited									
194	Honnurkuppe	619033	c	c	Yes	b	Yes	c	Yes	c	Yes	c
195	Badanakuppe	619034	c	c	Yes	c	b	c	Yes	c	Yes	c
196	Hosaholalu	619035	c	c	Yes	b	Yes	c	Yes	c	Yes	c
197	Magge	619036	Un-inhabited									
198	Sundapura	619037	Un-inhabited									
199	N.Belathur	619038	c	c	Yes	c	b	Yes	Yes	c	Yes	c
200	Huralipura	619039	Un-inhabited									



**Village Directory**

**Land use( as in 2009)**

Village connected to highways,village roads, banks & credit societies  
(If amenities available code -Yes is given, If not available within the village , the distance range code viz; a for < 5 Kms, b for 5-10 Kms and c for 10+ kms of nearest place where facility is available is given).

Availability of miscellaneous facilities (If amenities available code -Yes is given, If not available within the village , the distance range code viz; a for < 5 Kms, b for 5-10 Kms and c for 10+ kms of nearest place where facility is available is given).

Connected to national highway(NH)	Connected to state highway(SH)	Connected to major district road (MDR)	Connected to others district road	Pucca roads	Kutchcha roads	Water bounded macadam(WBM) roads	Navigable waterway (river/canal)(NW)	Footpaths (FP)	Commercial & Co-operative Banks	ATM	Agricultural Credit Societies	Self-Help Group (SHG)	Public distribution system (PDS) shop	Mandis / Regular market	Weekly Haat	Location code no.
68	69	70	71	72	73	74	75	76	77	78	79	80	81	82	83	3
c	c	c	c	b	Yes	b	Yes	Yes	b	b	b	Yes	a	b	b	619015
Un-inhabited																
Yes	Yes	Yes	Yes	Yes	Yes	Yes	b	Yes	Yes	b	Yes	Yes	Yes	Yes	Yes	619017
c	Yes	c	c	Yes	Yes	Yes	c	Yes	b	b	b	Yes	Yes	b	b	619018
b	b	b	b	b	Yes	Yes	b	Yes	b	b	b	Yes	a	b	b	619019
b	Yes	c	c	Yes	Yes	Yes	b	Yes	b	b	c	Yes	a	c	b	619020
b	b	b	Yes	Yes	Yes	Yes	c	Yes	b	b	b	Yes	a	a	b	619021
c	a	a	a	b	Yes	Yes	Yes	Yes	a	a	a	Yes	Yes	a	b	619022
b	Yes	Yes	Yes	Yes	Yes	Yes	Yes	Yes	a	b	a	Yes	Yes	b	b	619023
c	Yes	b	b	Yes	Yes	Yes	Yes	Yes	a	b	b	Yes	Yes	b	a	619024
b	b	b	b	Yes	Yes	Yes	Yes	Yes	a	b	b	Yes	Yes	b	b	619025
a	c	c	c	Yes	Yes	Yes	Yes	Yes	a	b	b	Yes	a	b	b	619026
c	c	c	c	Yes	Yes	b	c	Yes	b	b	b	Yes	a	b	b	619027
c	Yes	c	c	Yes	Yes	Yes	a	Yes	b	b	b	Yes	Yes	b	b	619028
c	c	c	c	Yes	Yes	Yes	c	Yes	b	b	b	Yes	Yes	a	b	619029
c	c	c	c	Yes	Yes	Yes	c	Yes	b	b	b	Yes	Yes	a	b	619030
c	c	c	c	Yes	Yes	Yes	c	Yes	a	b	a	a	a	a	b	619031
Un-inhabited																
b	c	c	c	b	Yes	b	c	Yes	b	b	b	a	a	b	b	619033
c	c	c	c	Yes	Yes	Yes	b	Yes	b	b	b	b	a	a	b	619034
b	c	c	c	b	Yes	b	c	Yes	b	b	b	a	a	b	b	619035
Un-inhabited																
Un-inhabited																
c	Yes	c	c	Yes	Yes	Yes	c	Yes	b	b	b	Yes	Yes	b	b	619038
Un-inhabited																

Location Code:0141

Availability of miscellaneous facilities (If amenities available code -Yes is given, If not available within the village , the distance range code viz; a for < 5 Kms, b for 5-10 Kms and c for 10+ kms of nearest place where facility is available is given).

Sl.no	Name of the village	Location code no.	Agricultural marketing society	Integrated Child Development Scheme (Nutritional Centres)	Anganwadi Centre (Nutritional Centres)	Others (Nutritional Centres)	ASHA (Accredited Social Health Activist)	Community centre with/without TV	Sports Field,	Sports Club / Recreation Centre	Cinema / Video Hall	Public Library	Public Reading Room	Newspaper Supply	Assembly Polling station	Birth & Death Registration Office
1	2	3	84	85	86	87	88	89	90	91	92	93	94	95	96	97
<b>Name of CD Block:-Heggadadevankote</b>																
176	Vaderahalli	619015	c	a	a	b	a	b	b	c	a	a	a	a	a	Yes
177	Hirehalli	619016	Un-inhabited													
178	Antharasanthe	619017	c	Yes	Yes	b	Yes	Yes	b	c	a	Yes	Yes	Yes	Yes	Yes
179	Nuralakuppe	619018	c	Yes	Yes	c	Yes	b	b	c	c	Yes	Yes	Yes	Yes	Yes
180	Anagatti	619019	b	Yes	Yes	b	Yes	b	b	b	b	a	a	Yes	Yes	Yes
181	Yelamathur	619020	c	Yes	Yes	c	a	c	b	c	c	a	a	Yes	Yes	Yes
182	Nilavagilu	619021	b	Yes	Yes	b	Yes	b	b	a	a	a	a	Yes	Yes	Yes
183	Magudilu	619022	a	Yes	Yes	a	Yes	a	b	c	a	a	Yes	Yes	Yes	Yes
184	Nerale	619023	b	Yes	Yes	b	Yes	Yes	b	c	b	Yes	Yes	Yes	Yes	Yes
185	Pura	619024	b	Yes	Yes	b	a	b	b	c	b	a	a	Yes	Yes	Yes
186	Beechanahalli	619025	b	Yes	Yes	b	Yes	b	b	c	b	a	a	Yes	Yes	Yes
187	Jeeyara	619026	c	Yes	Yes	c	a	c	b	c	c	a	a	Yes	Yes	Yes
188	Machare	619027	c	Yes	Yes	c	a	c	b	c	c	a	a	Yes	a	Yes
189	Krishnarajapura	619028	c	Yes	Yes	c	Yes	c	b	c	c	a	a	Yes	Yes	Yes
190	Manchegowdanahalli	619029	c	Yes	Yes	c	Yes	Yes	b	c	c	Yes	Yes	Yes	Yes	Yes
191	Halemagge	619030	c	Yes	Yes	c	Yes	c	b	c	c	a	a	Yes	Yes	Yes
192	Ragalakuppe	619031	c	a	a	c	a	c	b	c	c	a	a	a	a	Yes
193	Antharasanthe Plantation	619032	Un-inhabited													
194	Honnurkuppe	619033	c	a	a	c	a	c	b	b	c	a	a	a	a	Yes
195	Badanakuppe	619034	c	a	a	c	a	c	b	c	c	a	a	a	a	Yes
196	Hosaholalu	619035	c	a	a	c	a	c	b	b	c	a	a	a	a	Yes
197	Magge	619036	Un-inhabited													
198	Sundapura	619037	Un-inhabited													
199	N.Belathur	619038	c	Yes	Yes	c	Yes	Yes	b	c	c	Yes	Yes	Yes	Yes	Yes
200	Huralipura	619039	Un-inhabited													

**Village Directory**  
**Land use( as in 2009)**

Availability of electricity (Yes/No)				Land Use										
				Nearest Town	Area under different types of land use ( in hectares rounded up to one decimal place)									
Power Supply for Domestic Use (ED)	Power Supply for Agricultural Use (EAG)	Power Supply for Commercial Use (EC)	Power Supply for All Uses (EA)	Name	Distance range code i.e. a for < 5 Kms, b for 5-10 Kms and c for 10+ kms .	Forests	Area under Non- agricultural Uses	Barren and Un-cultivable land	Permanent Pastures and Other Grazing Lands	Land Under Miscellaneous Tree Crops etc.	Culturable Waste Land	Location code no.		
98	99	100	101	102	103	104	105	106	107	108	109	3		
<b>Location Code:0141</b>														
No	No	No	Yes	SARAGUR	c	583.6	15.1	62	0	0	7.6	619015		
Un-inhabited						0	0	0	0	0	0	619016		
No	No	No	Yes	HD KOTE	c	0	0	565	0	0	123.4	619017		
No	No	No	Yes	HD KOTE	c	0	4	84	0	0	6	619018		
No	No	No	Yes	HD KOTE	b	0	0	84	0	0	0	619019		
No	No	No	Yes	HD KOTE	c	0	0	32	0	0	0	619020		
No	No	No	Yes	SARAGUR	b	0	10	0	0	0	0	619021		
No	No	No	Yes	SARAGUR	a	0	0	40	0	30	0	619022		
No	No	No	Yes	SARAGUR	b	0	101.1	0	0	0	0	619023		
No	No	No	Yes	SARAGUR	b	0	64	0.3	0	0	22	619024		
No	No	No	Yes	SARAGUR	b	0	435.5	0.2	0	0	50.6	619025		
No	No	No	Yes	SARAGUR	c	0	154.7	0.3	0	0	146.2	619026		
No	No	No	Yes	SARAGUR	c	0	211.4	0	0	0	0	619027		
No	No	No	Yes	HD KOTE	c	0	260.2	0	0	0	0	619028		
No	No	No	Yes	HD KOTE	c	0	628.7	0	0	0	0	619029		
No	No	No	Yes	HD KOTE	c	0	1060	0	0	0	0	619030		
No	No	No	Yes	HD KOTE	c	0	60.6	16.7	0	0	0	619031		
Un-inhabited						0	0	0	0	0	0	619032		
No	No	No	Yes	HD KOTE	c	0	89	0	0	0	0	619033		
No	No	No	Yes	HD KOTE	c	0	119.6	0	0	0	0	619034		
No	No	No	Yes	HD KOTE	c	0	212.3	0	0	0	0	619035		
Un-inhabited						0	0	0	0	0	0	619036		
Un-inhabited						0	0	0	0	0	0	619037		
No	No	No	Yes	HD KOTE	c	934.8	422.2	0	0	0	0	619038		
Un-inhabited						0	0	0	0	0	0	619039		

Sl.no	Name of the village	Location code no.	Land Use					Area irrigated by source (in hectare).				
			Fallow lands other than current fallows	Current Fallows	Net Area Sown	Total Irrigated Land Area	Total Un-irrigated Land Area	Canals ( C )	Wells/Tube-wells(W/TW)	Tanks/Lakes(T/L)	Water Falls(WF)	Others(O)
1	2	3	110	111	112	113	114	115	116	117	118	119
<b>Name of CD Block:-Heggadadevankote</b>												
176	Vaderahalli	619015	0	0	12.1	6.1	6.1	0	6.1	0	0	0
177	Hirehalli	619016	0	0	0	0	0	0	0	0	0	0
178	Antharasanthe	619017	0	0	930.1	19.8	910.3	0	0	19.8	0	0
179	Nuralakuppe	619018	0	0	408	0	408	0	0	0	0	0
180	Anagatti	619019	0	6	410	0	410	0	0	0	0	0
181	Yelamathur	619020	0	3.2	298	28	270	28	0	0	0	0
182	Nilavagilu	619021	0	9.6	581.8	581.8	0	581.8	0	0	0	0
183	Magudilu	619022	0	24.6	314.2	314.2	0	314.2	0	0	0	0
184	Nerale	619023	0	20	581.6	581.6	0	581.6	0	0	0	0
185	Pura	619024	0	0	46.2	42.9	3.3	42.9	0	0	0	0
186	Beechanahalli	619025	0	0	144.2	14.3	130	0	14.3	0	0	0
187	Jeeyara	619026	0	0	93.2	9.3	83.9	0	9.3	0	0	0
188	Machare	619027	0	26	218.7	38.6	180.2	0	38.6	0	0	0
189	Krishnarajapura	619028	0	9	176.9	26.4	150.5	0	26.4	0	0	0
190	Manchegowdanahalli	619029	0	3	286.2	30.9	255.3	0	30.9	0	0	0
191	Halemagge	619030	0	26.5	257.5	20.2	237.2	0	20.2	0	0	0
192	Ragalakuppe	619031	0	22	246	16.7	229.3	0	16.7	0	0	0
193	Antharasanthe Plantation	619032	0	0	0	0	0	0	0	0	0	0
194	Honnurkuppe	619033	0	1.8	70	9	61	0	9	0	0	0
195	Badanakuppe	619034	0	3	23.2	2.5	20.7	0	2.5	0	0	0
196	Hosaholalu	619035	0	3	83	11	72	0	11	0	0	0
197	Magge	619036	0	0	0	0	0	0	0	0	0	0
198	Sundapura	619037	0	0	0	0	0	0	0	0	0	0
199	N.Belathur	619038	0	0	671.4	86.3	585.1	0	86.3	0	0	0
200	Huralipura	619039	0	0	0	0	0	0	0	0	0	0

**Village Directory**  
**Land use( as in 2009)**

**Name of three most important commodities manufactured**

First	Second	Third	Name of the village	Location code no.
120	121	122	2	3
<b>Location Code:0141</b>				
-	-	-	Vaderahalli	619015
	Un-inhabited		Hirehalli	619016
-	-	-	Antharasanthe	619017
-	-	-	Nuralakuppe	619018
-	-	-	Anagatti	619019
-	-	-	Yelamathur	619020
-	-	-	Nilavagilu	619021
-	-	-	Magudilu	619022
-	-	-	Nerale	619023
-	-	-	Pura	619024
Manufacture Of Oil	-	-	Beechanahalli	619025
-	-	-	Jeeyara	619026
-	-	-	Machare	619027
-	-	-	Krishnarajapura	619028
-	-	-	Manchegowdanahalli	619029
-	-	-	Halemagge	619030
-	-	-	Ragalakuppe	619031
	Un-inhabited		Antharasanthe Plantation	619032
-	-	-	Honnurkuppe	619033
-	-	-	Badanakuppe	619034
-	-	-	Hosaholalu	619035
	Un-inhabited		Magge	619036
	Un-inhabited		Sundapura	619037
-	-	-	N.Belathur	619038
	Un-inhabited		Huralipura	619039

Number of educational amenities available. (If not available within the village, the distance range code viz; a for < 5 Kms, b for 5-10 Kms and c for 10+ kms of nearest place where facility is available is given).

Sl.no	Name of the village	Location code no.	Total area of the village ( in hectares rounded up to one decimal place)	Total population ( 2011 census )	Number of households (2011 census)	Pre-Primary school (PP)	Primary school (P)	Middle school (M)	Secondary School (S)	Senior Secondary school (SS)	Degree college of arts science & commerce (ASC)	Engineering college(EC)	Medical college (MC)	Management institute (MI)
1	2	3	4	5	6	7	8	9	10	11	12	13	14	15
<b>Name of CD Block:-Heggadadevankote</b>														
201	Nisna	619040	791.7	1460	361	b	2	a	b	c	c	c	c	c
202	Malali	619041	544	114	24	b	2	1	b	c	c	c	c	c
203	Sogahalli	619042	295.1	166	35	a	2	1	a	a	c	c	c	c
204	Malagaladde	619043	38	0	0						Un-inhabited			
205	Jaganakote	619044	425	181	37	a	1	1	a	c	c	c	c	c
206	Kanakanahalli	619045	214.6	1337	331	b	b	a	b	b	c	c	c	c
207	Karavadi	619046	65.3	0	0						Un-inhabited			
208	Kalasuru	619047	36.1	688	148	a	1	a	a	a	c	c	c	c
209	Kenchanahalli	619048	431	1404	326	b	1	2	1	c	c	c	c	c
210	N. Begur	619049	1407.5	1928	480	b	2	1	a	a	c	c	c	c
211	Beeramballi	619050	682.4	1556	370	b	1	1	a	b	c	c	c	c
212	Hosahalli	619051	570	1394	250	1	2	1	1	1	b	c	c	c
213	Gundathur	619052	168.4	0	0						Un-inhabited			
214	Karapura	619053	266.3	265	63	b	2	a	b	c	c	c	c	c
215	K.Gandathur	619054	362.3	1074	219	b	1	a	c	c	c	c	c	c
216	Iyyanapura	619055	250.1	0	0						Un-inhabited			
217	Thenekallu	619056	168	0	0						Un-inhabited			
218	Udbur	619057	209.6	375	67	b	b	a	c	c	c	c	c	c
219	Melukote	619058	231.2	0	0						Un-inhabited			
220	Kakanakote Forest	619059	14028	426	104	b	1	b	b	c	c	c	b	c
221	Kadegadde	619060	90.5	747	134	b	2	a	a	c	c	c	c	c
222	Vadakanamala	619061	59	394	77	b	1	1	a	c	c	c	c	c
223	Thimmanihosahalli	619062	20.4	300	64	b	a	a	a	c	c	c	c	c
224	Doddabyranakuppe	619063	31.4	688	142	a	1	1	1	c	c	c	b	c
225	Chikkabyranakuppe	619064	24.2	129	25	b	a	a	a	c	c	c	c	c

Number of educational amenities available. (If not available within the village , the distance range code viz; a for < 5 Kms, b for 5-10 Kms and c for 10+ kms of nearest place where facility is available is given).

Number of Medical Amenities available. (If not available within the village , the distance range code viz; a for < 5 Kms, b for 5-10 Kms and c for 10+ kms of nearest place where facility is available is given).

Polytechnic (Pt)	Vocational training school /ITI	Non-formal training centre (NFTC)	Special school for disabled (SSD)	Others (specify)	Community health centre (CHC)	Primary health centre (PHC)	Primary health sub centre (PHS)	Maternity and child welfare centre (MCW)	T.B. clinic (TBC)	Hospital-allopathic (HA)	Hospital-alternative medicine (HO)	Dispensary (D)	Veterinary hospital (VH)	Mobile health clinic(MHC)	Family welfare centre (FWC)	Location code no.
16	17	18	19	20	21	22	23	24	25	26	27	28	29	30	31	3
c	c	c	c	c	c	a	a	a	a	a	c	a	a	c	a	619040
c	c	c	c	c	c	b	b	b	b	c	c	c	b	c	b	619041
c	c	c	c	c	c	a	a	a	a	c	c	c	a	a	a	619042
																619043
																619044
c	c	c	c	c	c	b	b	b	b	c	c	c	c	c	b	619045
																619046
c	c	c	c	c	c	c	b	c	c	c	c	c	c	c	b	619047
c	c	c	c	c	c	b	l	b	b	c	c	c	c	c	l	619048
c	c	c	c	c	c	l	l	l	l	c	c	c	l	c	l	619049
c	c	c	c	c	c	c	b	c	c	c	c	c	c	c	b	619050
c	c	c	c	c	b	b	l	b	b	c	c	c	c	c	l	619051
																619052
c	c	c	c	c	c	a	l	a	a	a	c	a	a	c	l	619053
c	c	c	c	c	b	b	b	b	b	c	c	c	c	c	b	619054
																619055
																619056
c	c	c	c	c	c	b	b	b	b	c	c	c	c	c	b	619057
																619058
c	c	c	c	c	c	b	l	b	b	c	c	c	c	c	l	619059
c	c	c	c	c	c	a	b	a	a	c	c	c	c	c	b	619060
c	c	c	c	c	c	a	b	a	a	c	c	c	c	c	b	619061
c	c	c	c	c	c	a	b	a	a	c	c	c	c	c	b	619062
c	c	c	c	c	c	l	b	l	l	c	c	c	c	c	b	619063
c	c	c	c	c	c	a	b	a	a	c	c	c	c	c	b	619064

			<b>Number of Non-Government Medical Amenities available.</b>							<b>Availability of drinking water - (Yes / No)</b>			
<b>Sl.no</b>	<b>Name of the village</b>	<b>Location code no.</b>	<b>Charitable non Govt. hospital/Nursing home.</b>	<b>Medical practitioner with MBBS Degree</b>	<b>Medical practitioner with other degree</b>	<b>Medical practitioner with no degree</b>	<b>Traditional practitioner and faith healer .</b>	<b>Medicine Shop</b>	<b>Others</b>	<b>Tap water (Treated/Untreated)</b>	<b>Well water (Covered / Uncovered well)</b>	<b>Hand Pump</b>	<b>Tube wells / Bore well</b>
<b>1</b>	<b>2</b>	<b>3</b>	<b>32</b>	<b>33</b>	<b>34</b>	<b>35</b>	<b>36</b>	<b>37</b>	<b>38</b>	<b>39</b>	<b>40</b>	<b>41</b>	<b>42</b>
<b>Name of CD Block:-Heggadadevankote</b>													
201	Nisna	619040	0	0	1	0	0	0	0	Yes	Yes	Yes	No
202	Malali	619041	0	0	0	0	0	0	0	No	No	Yes	No
203	Sogahalli	619042	0	0	0	0	0	0	0	Yes	No	Yes	No
204	Malalagadde	619043								Un-inhabited			
205	Jaganakote	619044	0	0	0	0	0	0	0	Yes	Yes	Yes	Yes
206	Kanakanahalli	619045	0	0	1	0	0	0	0	Yes	Yes	Yes	Yes
207	Karavadi	619046								Un-inhabited			
208	Kalasuru	619047	0	0	0	0	0	0	0	Yes	No	No	No
209	Kenchanahalli	619048	0	0	0	0	0	0	0	Yes	Yes	Yes	Yes
210	N. Begur	619049	0	0	0	0	0	0	0	Yes	Yes	Yes	No
211	Beeramballi	619050	0	0	1	0	0	0	0	Yes	Yes	Yes	No
212	Hosahalli	619051	0	0	0	0	0	0	0	Yes	Yes	Yes	No
213	Gundathur	619052								Un-inhabited			
214	Karapura	619053	0	0	0	0	0	0	0	Yes	No	Yes	No
215	K.Gandathur	619054	0	0	1	0	0	0	0	Yes	Yes	Yes	Yes
216	Iyyanapura	619055								Un-inhabited			
217	Thenekallu	619056								Un-inhabited			
218	Udbur	619057	0	0	0	0	0	0	0	No	No	No	No
219	Melukote	619058								Un-inhabited			
220	Kakanakote Forest	619059	0	0	0	0	0	0	0	Yes	No	Yes	Yes
221	Kadegadde	619060	0	0	0	0	0	0	0	Yes	Yes	Yes	Yes
222	Vadakanamala	619061	0	0	0	0	0	0	0	Yes	Yes	Yes	No
223	Thimmanihosahalli	619062	0	0	0	0	0	0	0	Yes	Yes	Yes	No
224	Doddabyranakuppe	619063	0	0	0	0	0	0	0	Yes	Yes	Yes	No
225	Chikkabyranakuppe	619064	0	0	0	0	0	0	0	Yes	Yes	Yes	No



**Village Directory**  
**Land use( as in 2009)**

Availability of drinking water - (Yes / No)		Availability of toilet & others (Yes / No)						Communication and transport facilities (If amenities available code -Yes is given except for Village Pin Code ,If not available within the village , the distance range code viz; a for < 5 Kms, b for 5-10 Kms and c for 10+ kms of nearest place where facility is available is given).							
Spring	River / Canal	Tank / Pond / Lake	Others	Community toilet including bath.	Community toilet excluding bath.	Rural sanitary mart or sanitary hardware outlet available near the village.	Community bio- gas or recycle of waste for productive use.	Post office(PO)	Sub post office (SPO)	Post & Telegraph office (P&TO)	Village Pin Code	Telephones (Land lines)	Public call office (PCO)	Mobile phone coverage	Location code no.
43	44	45	46	47	48	49	50	51	52	53	54	55	56	57	3
<b>Location Code:0141</b>															
No	No	No	No	No	Yes	No	No	b	a	c	571114	Yes	b	Yes	619040
No	No	No	No	No	No	No	No	b	b	b	571114	b	b	Yes	619041
No	Yes	No	No	No	Yes	No	No	c	a	c	571114	Yes	Yes	Yes	619042
Un-inhabited															619043
No	Yes	No	No	No	Yes	No	No	c	a	c	571116	a	a	Yes	619044
No	Yes	No	No	No	Yes	No	No	c	b	a	571121	Yes	Yes	Yes	619045
Un-inhabited															619046
No	Yes	No	No	No	No	No	No	Yes	b	Yes	571116	Yes	Yes	Yes	619047
No	Yes	No	No	No	No	No	No	b	a	a	571116	Yes	Yes	Yes	619048
No	No	Yes	No	No	No	No	No	b	Yes	Yes	571116	Yes	Yes	Yes	619049
No	Yes	No	No	No	Yes	No	No	b	Yes	Yes	571116	Yes	Yes	Yes	619050
No	Yes	No	No	No	No	No	No	b	b	Yes	571116	Yes	Yes	b	619051
Un-inhabited															619052
No	No	No	No	No	Yes	No	No	b	a	c	571114	Yes	b	Yes	619053
No	Yes	No	No	No	Yes	No	No	b	b	c	571116	Yes	Yes	Yes	619054
Un-inhabited															619055
Un-inhabited															619056
No	No	No	Yes	No	No	No	No	b	b	b	570008	b	b	Yes	619057
Un-inhabited															619058
No	No	No	No	No	Yes	No	No	c	b	c	571114	b	b	Yes	619059
No	Yes	No	No	Yes	No	No	No	b	a	c	571114	Yes	a	Yes	619060
No	No	No	No	No	Yes	No	No	b	a	c	571114	b	b	Yes	619061
No	Yes	No	No	No	No	No	No	b	a	c	571114	a	b	Yes	619062
No	Yes	No	No	No	Yes	No	No	b	Yes	Yes	571114	Yes	Yes	Yes	619063
No	No	No	No	No	No	No	No	b	a	c	571114	b	b	Yes	619064

Communication and transport facilities (If amenities available code - Yes is given except for Village Pin Code ,If not available within the village , the distance range code viz; a for < 5 Kms, b for 5-10 Kms and c for 10+ kms of nearest place where facility is available is given).

Sl.no	Name of the village	Location code no.	Internet cafes/ Common service centre (CSC)	Private courier facility	Bus service (Public & Private)	Railway stations	Auto/Modified Autos	Taxis and Vans	Tractors	Cycle-pulled rickshaws(Manual & Machine driven)	Carts driven by animals	Sea /River ferry service
1	2	3	58	59	60	61	62	63	64	65	66	67
Name of CD Block:-Heggadadevankote												
201	Nisna	619040	c	c	Yes	c	b	Yes	Yes	c	Yes	c
202	Malali	619041	c	c	Yes	b	Yes	c	Yes	c	Yes	c
203	Sogahalli	619042	c	c	Yes	c	b	c	Yes	c	b	c
204	Malalagadde	619043					Un-inhabited					
205	Jaganakote	619044	c	c	Yes	c	b	c	a	c	Yes	c
206	Kanakanahalli	619045	c	c	Yes	c	b	c	b	c	Yes	c
207	Karavadi	619046					Un-inhabited					
208	Kalasuru	619047	c	c	Yes	c	b	Yes	Yes	c	Yes	c
209	Kenchanahalli	619048	c	c	Yes	c	b	c	Yes	c	Yes	c
210	N. Begur	619049	c	c	Yes	c	b	Yes	Yes	c	Yes	c
211	Beeramballi	619050	c	c	Yes	c	b	Yes	Yes	c	Yes	c
212	Hosahalli	619051	c	Yes	Yes	c	Yes	Yes	c	c	Yes	c
213	Gundathur	619052					Un-inhabited					
214	Karapura	619053	c	c	Yes	c	b	Yes	Yes	c	Yes	c
215	K.Gandathur	619054	c	c	Yes	c	b	c	Yes	c	Yes	c
216	Iyyanapura	619055					Un-inhabited					
217	Thenekallu	619056					Un-inhabited					
218	Udbur	619057	c	c	Yes	b	Yes	c	Yes	c	Yes	c
219	Melukote	619058					Un-inhabited					
220	Kakanakote Forest	619059	c	c	Yes	c	b	Yes	Yes	c	Yes	c
221	Kadegadde	619060	c	c	Yes	c	a	c	a	c	Yes	c
222	Vadakanamala	619061	c	c	Yes	c	Yes	Yes	Yes	c	Yes	c
223	Thimmanihosahalli	619062	c	c	Yes	c	a	c	a	c	Yes	c
224	Doddabyranakuppe	619063	c	c	Yes	c	b	Yes	Yes	c	Yes	c
225	Chikkabyranakuppe	619064	c	c	Yes	c	Yes	Yes	Yes	c	Yes	c

**Village Directory**

**Land use( as in 2009)**

Village connected to highways,village roads, banks & credit societies  
(If amenities available code -Yes is given, If not available within the village , the distance range code viz; a for < 5 Kms, b for 5-10 Kms and c for 10+ kms of nearest place where facility is available is given).

Availability of miscellaneous facilities (If amenities available code -Yes is given, If not available within the village , the distance range code viz; a for < 5 Kms, b for 5-10 Kms and c for 10+ kms of nearest place where facility is available is given).

Connected to national highway(NH)	Connected to state highway(SH)	Connected to major district road (MDR)	Connected to others district road	Pucca roads	Kutchcha roads	Water bounded macadam(WBM) roads	Navigable waterway (river/canal)(NW)	Footpaths (FP)	Commercial & Co-operative Banks	ATM	Agricultural Credit Societies	Self-Help Group (SHG)	Public distribution system (PDS) shop	Mandis / Regular market	Weekly Haat	Location code no.
68	69	70	71	72	73	74	75	76	77	78	79	80	81	82	83	3
c	Yes	c	c	Yes	Yes	Yes	c	Yes	b	b	b	Yes	Yes	b	b	619040
c	c	c	c	b	Yes	b	c	Yes	b	b	b	a	a	b	b	619041
c	c	c	c	Yes	Yes	Yes	Yes	Yes	a	b	a	Yes	a	b	b	619042
Un-inhabited																619043
c	c	c	c	a	Yes	Yes	Yes	Yes	b	a	b	a	a	b	b	619044
c	c	Yes	c	Yes	Yes	Yes	Yes	Yes	b	b	b	Yes	Yes	b	b	619045
Un-inhabited																619046
c	c	Yes	c	Yes	Yes	Yes	c	Yes	b	b	b	Yes	a	b	b	619047
c	c	Yes	c	Yes	Yes	Yes	c	Yes	b	b	b	Yes	Yes	b	b	619048
c	c	Yes	c	Yes	Yes	Yes	Yes	Yes	Yes	b	Yes	Yes	Yes	a	b	619049
c	c	Yes	c	Yes	Yes	Yes	Yes	Yes	b	b	b	Yes	Yes	b	b	619050
c	c	Yes	c	Yes	Yes	b	Yes	Yes	a	b	b	Yes	Yes	b	b	619051
Un-inhabited																619052
c	Yes	c	c	Yes	Yes	Yes	Yes	Yes	a	a	b	Yes	a	b	b	619053
c	Yes	Yes	c	Yes	Yes	Yes	Yes	Yes	b	b	b	Yes	a	b	b	619054
Un-inhabited																619055
Un-inhabited																619056
b	c	c	c	b	Yes	b	c	Yes	a	b	b	Yes	a	b	b	619057
Un-inhabited																619058
c	c	c	c	Yes	Yes	Yes	c	Yes	b	b	b	Yes	a	b	a	619059
c	Yes	c	c	Yes	Yes	Yes	Yes	Yes	b	b	b	Yes	a	b	b	619060
c	Yes	c	c	Yes	Yes	Yes	Yes	Yes	b	b	b	b	a	b	b	619061
c	Yes	c	c	Yes	Yes	Yes	Yes	Yes	a	b	b	Yes	a	b	b	619062
c	c	c	c	Yes	Yes	Yes	Yes	Yes	b	b	b	Yes	a	a	b	619063
c	Yes	c	c	Yes	Yes	Yes	Yes	Yes	b	b	b	b	a	b	b	619064

Location Code:0141

Availability of miscellaneous facilities (If amenities available code -Yes is given, If not available within the village , the distance range code viz; a for < 5 Kms, b for 5-10 Kms and c for 10+ kms of nearest place where facility is available is given).

Sl.no	Name of the village	Location code no.	Agricultural marketing society	Integrated Child Development Scheme (Nutritional Centres)	Anganwadi Centre (Nutritional Centres)	Others (Nutritional Centres)	ASHA (Accredited Social Health Activist)	Community centre with/without TV	Sports Field,	Sports Club / Recreation Centre	Cinema / Video Hall	Public Library	Public Reading Room	Newspaper Supply	Assembly Polling station	Birth & Death Registration Office
1	2	3	84	85	86	87	88	89	90	91	92	93	94	95	96	97
<b>Name of CD Block:-Heggadadevankote</b>																
201	Nisna	619040	c	Yes	Yes	c	Yes	c	b	c	c	a	a	Yes	Yes	Yes
202	Malali	619041	c	a	a	c	a	c	b	b	c	a	a	a	a	Yes
203	Sogahalli	619042	c	a	a	c	a	c	b	c	c	a	a	a	a	Yes
204	Malalagadde	619043	Un-inhabited													
205	Jaganakote	619044	c	a	a	c	a	c	b	c	c	a	a	a	a	Yes
206	Kanakanahalli	619045	c	Yes	Yes	c	Yes	c	b	c	c	a	a	Yes	Yes	Yes
207	Karavadi	619046	Un-inhabited													
208	Kalasuru	619047	c	Yes	Yes	c	a	c	b	c	c	a	a	Yes	Yes	Yes
209	Kenchanahalli	619048	c	Yes	Yes	c	Yes	c	b	c	c	a	a	Yes	Yes	Yes
210	N. Begur	619049	c	Yes	Yes	c	Yes	c	b	c	c	Yes	Yes	Yes	Yes	Yes
211	Beeramballi	619050	c	Yes	Yes	c	Yes	c	b	b	c	a	a	Yes	Yes	Yes
212	Hosahalli	619051	c	Yes	Yes	c	Yes	c	b	c	c	a	a	Yes	Yes	Yes
213	Gundathur	619052	Un-inhabited													
214	Karapura	619053	c	Yes	Yes	c	a	c	b	c	c	a	a	Yes	a	Yes
215	K.Gandathur	619054	c	Yes	Yes	c	Yes	c	b	c	c	a	a	Yes	Yes	Yes
216	Iyyanapura	619055	Un-inhabited													
217	Thenekallu	619056	Un-inhabited													
218	Udbur	619057	c	Yes	Yes	c	a	c	b	b	c	a	a	a	a	Yes
219	Melukote	619058	Un-inhabited													
220	Kakanakote Forest	619059	c	Yes	Yes	c	a	c	b	c	c	a	a	Yes	Yes	Yes
221	Kadegadde	619060	c	Yes	Yes	c	a	c	b	c	c	a	a	Yes	Yes	Yes
222	Vadakanamala	619061	c	Yes	Yes	c	a	c	a	a	c	a	a	Yes	a	Yes
223	Thimmanihosahalli	619062	c	Yes	Yes	c	a	c	a	c	c	a	a	Yes	a	Yes
224	Doddabyranakuppe	619063	c	Yes	Yes	c	a	c	a	c	c	a	a	Yes	Yes	Yes
225	Chikkabyranakuppe	619064	c	a	a	c	a	c	a	a	c	a	a	a	a	Yes

**Village Directory**  
**Land use( as in 2009)**

Availability of electricity (Yes/No)				Land Use										
				Nearest Town	Area under different types of land use ( in hectares rounded up to one decimal place)									
Power Supply for Domestic Use (ED)	Power Supply for Agricultural Use (EAG)	Power Supply for Commercial Use (EC)	Power Supply for All Uses (EA)	Name	Distance range code i.e. a for < 5 Kms, b for 5-10 Kms and c for 10+ kms .	Forests	Area under Non- agricultural Uses	Barren and Un-cultivable land	Permanent Pastures and Other Grazing Lands	Land Under Miscellaneous Tree Crops etc.	Culturable Waste Land	Location code no.		
98	99	100	101	102	103	104	105	106	107	108	109	3		
<b>Location Code:0141</b>														
No	No	No	Yes	HD KOTE	c	234.9	273.7	0	0	0	0	619040		
No	No	No	Yes	SARAGUR	c	0	0	114	0	0	0	619041		
No	No	No	Yes	HD KOTE	c	0	70	0	0	0	0	619042		
				Un-inhabited		0	0	0	0	0	0	619043		
No	No	No	Yes	SARAGUR	c	40	0	218	0	0	0	619044		
No	No	No	Yes	SARAGUR	c	0	61.8	0	0	0	0	619045		
				Un-inhabited		0	0	0	0	0	0	619046		
No	No	No	Yes	SARAGUR	c	6.1	0	0	0	0	0	619047		
No	No	No	Yes	SARAGUR	c	20.5	0	0	0	0	0	619048		
No	No	No	Yes	SARAGUR	c	0	70.4	0	0	0	0	619049		
No	No	No	Yes	SARAGUR	c	0	2.1	0	0	0	0	619050		
No	No	No	Yes	SARAGUR	c	0	74.2	0	0	0	0	619051		
				Un-inhabited		0	0	0	0	0	0	619052		
No	No	No	Yes	H D KOTE	c	0	48.4	0	0	0	193.5	619053		
No	No	No	Yes	SARAGUR	c	0	31	0	0	0	0	619054		
				Un-inhabited		0	0	0	0	0	0	619055		
				Un-inhabited		0	0	0	0	0	0	619056		
No	No	No	No	H D KOTE	c	0	2.3	45.2	28.4	0	66.3	619057		
				Un-inhabited		0	0	0	0	0	0	619058		
No	No	No	Yes	MANANDAVADI(KI	c	13827	0	0	0	0	182.3	619059		
No	No	No	Yes	MANANDAVADI(KI	c	0	5.1	0	31.6	0	0	619060		
No	No	No	Yes	MANANDAVADI(KI	c	0	0	1.3	0	0	0	619061		
No	No	No	Yes	MANANDAVADI(KI	c	0	0	0	3.3	0	0	619062		
No	No	No	Yes	MANANDAVADI(KI	c	0	0	0	11.4	0	0	619063		
No	No	No	Yes	MANANDAVADI(KI	c	0	0	0.9	0	0	0	619064		

Sl.no	Name of the village	Location code no.	Land Use					Area irrigated by source (in hectare).				
			Area under different types of land use ( in hectares rounded up to one decimal place)					Canals ( C )	Wells/Tube-wells(W/TW)	Tanks/Lakes(T/L)	Water Falls(WF)	Others(O)
			Fallow lands other than current fallows	Current Fallows	Net Area Sown	Total Irrigated Land Area	Total Un-irrigated Land Area					
1	2	3	110	111	112	113	114	115	116	117	118	119
<b>Name of CD Block:-Heggadadevankote</b>												
201	Nisna	619040	30.4	9	243.8	34.1	209.7	0	34.1	0	0	0
202	Malali	619041	7	26	397	397	0	0	0	397	0	0
203	Sogahalli	619042	0	6	219	4.6	214.5	0	4.6	0	0	0
204	Malalagadde	619043	0	0	0	0	0	0	0	0	0	0
205	Jaganakote	619044	0	5	162	40	122	0	0	40	0	0
206	Kanakanahalli	619045	0	0	152.8	0	152.8	0	0	0	0	0
207	Karavadi	619046	0	0	0	0	0	0	0	0	0	0
208	Kalasuru	619047	0	0	30	0	30	0	0	0	0	0
209	Kenchanahalli	619048	0	46.2	364.4	63.2	301.2	63.2	0	0	0	0
210	N. Begur	619049	0	8	1329.2	0	1329.2	0	0	0	0	0
211	Beeramballi	619050	0	3.1	677.2	0	677.2	0	0	0	0	0
212	Hosahalli	619051	0	0	495.8	33.3	462.4	0	33.3	0	0	0
213	Gundathur	619052	0	0	0	0	0	0	0	0	0	0
214	Karapura	619053	0	3.7	20.7	3.3	17.4	0	3.3	0	0	0
215	K.Gandathur	619054	0	8	323.4	0	323.4	0	0	0	0	0
216	Iyyanapura	619055	0	0	0	0	0	0	0	0	0	0
217	Thenekallu	619056	0	0	0	0	0	0	0	0	0	0
218	Udbur	619057	0	0	67.4	12.3	55.1	0	12.3	0	0	0
219	Melukote	619058	0	0	0	0	0	0	0	0	0	0
220	Kakanakote Forest	619059	0	0.1	18.6	8.6	10	8.6	0	0	0	0
221	Kadegadde	619060	0	1.3	52.6	16.4	36.2	16.4	0	0	0	0
222	Vadakanamala	619061	0	0	57.7	17.7	40	17.7	0	0	0	0
223	Thimmanihosahalli	619062	0	2	15.1	5.1	10	5.1	0	0	0	0
224	Doddabyranakuppe	619063	0	0.1	19.8	19.8	0	19.8	0	0	0	0
225	Chikkabyranakuppe	619064	1.7	0	21.6	0	21.6	0	0	0	0	0

**Village Directory**  
**Land use( as in 2009)**

**Name of three most important commodities manufactured**

<b>First</b>	<b>Second</b>	<b>Third</b>	<b>Name of the village</b>	<b>Location code no.</b>
<b>120</b>	<b>121</b>	<b>122</b>	<b>2</b>	<b>3</b>
<b>Location Code:0141</b>				
-	-	-	Nisna	619040
-	-	-	Malali	619041
-	-	-	Sogahalli	619042
-	Un-inhabited	-	Malalagadde	619043
-	-	-	Jaganakote	619044
-	-	-	Kanakanahalli	619045
-	Un-inhabited	-	Karavadi	619046
-	-	-	Kalasuru	619047
-	-	-	Kenchanahalli	619048
-	-	-	N. Begur	619049
-	-	-	Beeramballi	619050
-	-	-	Hosahalli	619051
-	Un-inhabited	-	Gundathur	619052
-	-	-	Karapura	619053
-	-	-	K.Gandathur	619054
-	Un-inhabited	-	Iyyanapura	619055
-	Un-inhabited	-	Thenekallu	619056
-	-	-	Udbur	619057
-	Un-inhabited	-	Melukote	619058
-	-	-	Kakanakote Forest	619059
-	-	-	Kadegadde	619060
-	-	-	Vadakanamala	619061
-	-	-	Thimmanihosahalli	619062
-	-	-	Doddabyranakuppe	619063
-	-	-	Chikkabyranakuppe	619064

Number of educational amenities available. (If not available within the village, the distance range code viz; a for < 5 Kms, b for 5-10 Kms and c for 10+ kms of nearest place where facility is available is given).

Sl.no	Name of the village	Location code no.	Total area of the village ( in hectares rounded up to one decimal place)	Total population ( 2011 census )	Number of households (2011 census)	Pre-Primary school (PP)	Primary school (P)	Middle school (M)	Secondary School (S)	Senior Secondary school (SS)	Degree college of arts science & commerce (ASC)	Engineering college(EC)	Medical college (MC)	Management institute (MI)
1	2	3	4	5	6	7	8	9	10	11	12	13	14	15
<b>Name of CD Block:-Heggadadevankote</b>														
226	Anemala	619065	41.8	766	162	a	1	a	a	c	c	c	c	c
227	Netkalhundi	619066	9.9	135	28	b	a	a	a	c	c	c	c	c
228	Hosur	619067	24.1	707	115	b	1	a	b	c	c	c	c	c
229	Golur	619068	17.2	562	118	b	1	1	a	a	c	c	c	c
230	Machur	619069	10.8	1003	233	b	3	1	a	c	c	c	c	c
231	Begurjungle	619070	9763.4	0	0						Un-inhabited			
232	Kittur (Therani Manti)	619071	1246.1	2961	715	b	2	2	2	c	b	c	c	c
233	Uyyamballi	619072	348.9	631	145	b	1	a	a	c	b	c	c	c
234	Bettadavarehundi	619073	18.4	163	43	a	b	a	a	c	b	c	c	c
235	Bidarahalli	619074	421	1702	403	b	1	1	a	a	b	c	c	c
236	Agathuru	619075	308	2100	503	a	1	1	a	b	a	c	c	c
237	Sagare	619076	1344.4	3586	872	a	2	2	1	a	a	c	c	c
238	Kandegala	619077	213	386	86	b	1	a	a	a	b	c	c	c
239	Singapatna	619078	375.2	329	77	b	1	a	a	a	c	c	c	c
240	Nanjanathapura	619079	130.3	602	125	a	1	a	a	a	b	c	c	c
241	Hegganur	619080	618	1735	396	b	2	1	1	c	c	c	c	c
242	Lingenahalli	619081	128.5	183	42	b	1	a	c	c	c	c	c	c
243	Mallarajapura	619082	154.5	0	0						Un-inhabited			
244	Thelagumasahalli	619083	269.6	664	159	b	1	a	b	b	b	c	c	c
245	Devalapura	619084	397	1074	247	1	1	1	1	c	b	c	c	c
246	Hullemala	619085	173	476	116	b	1	a	a	c	b	c	c	c
247	Beddalapura	619086	256.3	311	69	b	1	a	b	c	c	c	c	c
248	Haleyuru	619087	530.2	873	191	a	2	1	c	c	c	c	c	c
249	Narasipura	619088	179.4	536	128	b	1	a	a	b	b	c	c	c
250	Heggudlu	619089	242.9	674	135	a	1	a	a	b	b	c	c	c



Number of educational amenities available. (If not available within the village , the distance range code viz; a for < 5 Kms, b for 5-10 Kms and c for 10+ kms of nearest place where facility is available is given).

Number of Medical Amenities available. (If not available within the village , the distance range code viz; a for < 5 Kms, b for 5-10 Kms and c for 10+ kms of nearest place where facility is available is given).

Polytechnic (Pt)	Vocational training school /ITI	Non-formal training centre (NFTC)	Special school for disabled (SSD)	Others (specify)	Community health centre (CHC)	Primary health centre (PHC)	Primary health sub centre (PHS)	Maternity and child welfare centre (MCW)	T.B. clinic (TBC)	Hospital-allopathic (HA)	Hospital-alternative medicine (HO)	Dispensary (D)	Veterinary hospital (VH)	Mobile health clinic(MHC)	Family welfare centre (FWC)	Location code no.
16	17	18	19	20	21	22	23	24	25	26	27	28	29	30	31	3
Location Code:0141																
c	c	c	c	c	c	a	b	a	a	c	c	c	c	c	b	619065
c	c	c	c	c	c	a	b	a	a	c	c	c	c	c	b	619066
c	c	c	c	c	c	b	b	b	b	c	c	c	c	c	b	619067
c	c	c	c	c	a	a	b	a	a	c	c	c	c	c	b	619068
c	c	c	c	c	c	a	b	a	a	c	c	c	c	c	b	619069
Un-inhabited																619070
b	b	b	c	b	c	b	a	b	b	b	c	b	b	c	a	619071
b	b	b	c	b	c	b	a	b	b	b	c	b	b	c	a	619072
b	b	b	c	b	c	b	b	b	b	b	c	b	b	c	b	619073
b	b	b	c	b	c	a	l	a	a	b	c	b	a	c	l	619074
a	a	l	c	a	b	a	l	a	a	a	b	a	a	c	l	619075
a	a	a	c	a	c	l	l	l	l	a	a	a	a	a	l	619076
b	b	b	c	b	b	a	a	a	a	b	b	b	a	a	a	619077
c	c	c	c	c	c	b	a	b	b	c	c	c	b	c	a	619078
b	b	b	c	b	c	a	a	a	a	b	c	b	a	a	a	619079
c	c	c	c	c	c	b	l	b	b	c	b	b	l	b	l	619080
c	c	c	c	c	c	c	a	c	c	c	c	c	a	c	a	619081
Un-inhabited																619082
b	b	b	c	b	c	b	b	b	b	b	c	b	b	c	b	619083
b	b	b	c	b	c	b	a	b	b	b	c	b	a	c	a	619084
b	b	b	c	b	c	c	a	c	c	b	c	b	a	c	a	619085
c	c	c	c	c	c	c	l	c	c	c	c	c	c	c	l	619086
c	c	c	c	c	c	c	b	c	c	c	c	c	c	c	b	619087
b	b	b	c	b	c	b	b	b	b	b	b	b	b	b	b	619088
b	b	b	c	b	b	b	b	b	b	b	b	b	l	b	b	619089

			Number of Non-Government Medical Amenities available.							Availability of drinking water - (Yes / No)			
Sl.no	Name of the village	Location code no.	Charitable non Govt. hospital/Nursing home.	Medical practitioner with MBBS Degree	Medical practitioner with other degree	Medical practitioner with no degree	Traditional practitioner and faith healer .	Medicine Shop	Others	Tap water (Treated/Untreated)	Well water (Covered / Uncovered well)	Hand Pump	Tube wells / Bore well
1	2	3	32	33	34	35	36	37	38	39	40	41	42
<b>Name of CD Block:-Heggadadevankote</b>													
226	Anemala	619065	0	0	0	0	0	0	0	Yes	Yes	Yes	No
227	Netkalhundi	619066	0	0	0	0	0	0	0	Yes	Yes	Yes	No
228	Hosur	619067	0	0	0	0	0	0	0	Yes	Yes	Yes	No
229	Golur	619068	0	0	0	0	0	0	0	Yes	Yes	Yes	No
230	Machur	619069	0	0	1	0	0	0	0	Yes	Yes	Yes	No
231	Begurjungle	619070	Un-inhabited										
232	Kittur (Therani Manti)	619071	0	0	1	0	0	0	0	Yes	No	Yes	Yes
233	Uyyamballi	619072	0	0	0	0	0	0	0	Yes	No	Yes	Yes
234	Bettadavarehundi	619073	0	0	0	0	0	0	0	No	No	No	No
235	Bidarahalli	619074	0	0	0	0	0	0	0	Yes	No	Yes	Yes
236	Agathuru	619075	0	1	0	0	0	0	0	Yes	Yes	Yes	Yes
237	Sagare	619076	0	1	0	0	0	1	0	Yes	Yes	Yes	Yes
238	Kandegala	619077	0	0	0	0	0	0	0	Yes	Yes	Yes	Yes
239	Singapatna	619078	0	0	0	0	0	0	0	Yes	No	Yes	Yes
240	Nanjanathapura	619079	0	0	0	0	0	0	0	Yes	No	Yes	Yes
241	Hegganur	619080	0	0	0	0	0	0	0	Yes	Yes	Yes	Yes
242	Lingenahalli	619081	0	0	0	0	0	0	0	Yes	Yes	Yes	Yes
243	Mallarajapura	619082	Un-inhabited										
244	Thelagumasahalli	619083	0	0	0	0	0	0	0	Yes	No	Yes	Yes
245	Devalapura	619084	0	0	1	0	0	0	0	Yes	Yes	Yes	Yes
246	Hullemala	619085	0	0	0	0	0	0	0	Yes	Yes	Yes	Yes
247	Beddalapura	619086	0	0	0	0	0	0	0	Yes	Yes	Yes	No
248	Haleyuru	619087	0	0	0	0	0	0	0	Yes	Yes	Yes	Yes
249	Narasipura	619088	0	0	0	0	0	0	0	Yes	No	Yes	Yes
250	Heggudlu	619089	0	0	0	0	0	0	0	Yes	Yes	Yes	Yes

**Village Directory**  
**Land use( as in 2009)**

Availability of drinking water - (Yes / No)			Availability of toilet & others (Yes / No)					Communication and transport facilities (If amenities available code -Yes is given except for Village Pin Code ,If not available within the village , the distance range code viz; a for < 5 Kms, b for 5-10 Kms and c for 10+ kms of nearest place where facility is available is given).							
Spring	River / Canal	Tank / Pond / Lake	Others	Community toilet including bath.	Community toilet excluding bath.	Rural sanitary mart or sanitary hardware outlet available near the village.	Community bio- gas or recycle of waste for productive use.	Post office(PO)	Sub post office (SPO)	Post & Telegraph office (P&TO)	Village Pin Code	Telephones (Land lines)	Public call office (PCO)	Mobile phone coverage	Location code no.
43	44	45	46	47	48	49	50	51	52	53	54	55	56	57	3
<b>Location Code:0141</b>															
No	Yes	No	No	No	Yes	No	No	b	a	c	571114	b	b	Yes	619065
No	Yes	No	No	No	No	No	No	b	a	c	571121	b	b	Yes	619066
No	Yes	No	No	No	Yes	No	Yes	c	b	c	571121	b	a	Yes	619067
No	Yes	No	No	No	No	No	No	b	Yes	Yes	571114	b	a	Yes	619068
Yes	Yes	No	No	No	Yes	No	No	c	a	c	571114	b	b	Yes	619069
Un-inhabited															619070
No	Yes	Yes	No	No	Yes	No	No	b	Yes	Yes	571116	Yes	Yes	Yes	619071
No	No	No	No	No	Yes	No	No	b	a	b	571116	Yes	Yes	Yes	619072
No	No	No	Yes	No	No	No	No	b	b	b	571116	b	b	Yes	619073
No	No	Yes	No	No	Yes	No	No	a	Yes	Yes	571116	Yes	Yes	b	619074
No	Yes	Yes	No	No	No	No	No	a	a	b	571121	Yes	b	Yes	619075
No	Yes	No	No	No	Yes	No	No	a	Yes	Yes	571121	Yes	a	Yes	619076
No	No	No	No	No	Yes	No	No	b	a	b	571121	Yes	b	Yes	619077
No	Yes	No	No	No	Yes	No	No	b	b	b	571116	a	a	a	619078
No	No	Yes	No	No	No	No	No	a	a	a	571116	Yes	Yes	Yes	619079
No	No	Yes	No	No	Yes	No	No	c	b	c	571121	Yes	b	b	619080
No	No	No	No	No	Yes	No	No	c	b	c	571121	a	b	b	619081
Un-inhabited															619082
No	No	Yes	No	No	Yes	No	No	b	b	b	571121	b	a	Yes	619083
No	No	No	No	No	Yes	Yes	No	b	a	c	570026	Yes	a	a	619084
No	No	Yes	No	No	No	No	No	b	b	c	571121	Yes	b	a	619085
No	No	Yes	No	No	Yes	No	No	c	b	c	571121	Yes	Yes	Yes	619086
No	No	Yes	No	Yes	No	No	No	b	b	c	571121	Yes	Yes	Yes	619087
No	No	No	No	No	Yes	No	No	b	b	b	571121	Yes	Yes	Yes	619088
No	No	No	No	No	Yes	No	No	b	b	b	571121	Yes	Yes	Yes	619089

Communication and transport facilities (If amenities available code - Yes is given except for Village Pin Code ,If not available within the village , the distance range code viz; a for < 5 Kms, b for 5-10 Kms and c for 10+ kms of nearest place where facility is available is given).

Sl.no	Name of the village	Location code no.	Internet cafes/ Common service centre (CSC)	Private courier facility	Bus service (Public & Private)	Railway stations	Auto/Modified Autos	Taxis and Vans	Tractors	Cycle-pulled rickshaws(Manual & Machine driven)	Carts driven by animals	Sea /River ferry service
1	2	3	58	59	60	61	62	63	64	65	66	67
Name of CD Block:-Heggadadevankote												
226	Anemala	619065	c	Yes	Yes	c	a	Yes	Yes	c	Yes	c
227	Netkalhundi	619066	c	c	Yes	c	a	c	a	c	Yes	c
228	Hosur	619067	c	c	Yes	c	Yes	Yes	Yes	c	Yes	c
229	Golur	619068	c	c	Yes	c	b	c	a	c	Yes	c
230	Machur	619069	c	c	Yes	c	Yes	Yes	Yes	c	Yes	c
231	Begurjungle	619070	Un-inhabited									
232	Kittur (Therani Manti)	619071	b	b	Yes	c	b	b	Yes	b	Yes	c
233	Uyyamballi	619072	b	b	Yes	c	b	b	Yes	b	Yes	c
234	Bettadavarehundi	619073	b	b	Yes	b	Yes	b	Yes	b	Yes	c
235	Bidarahalli	619074	b	Yes	Yes	a	a	Yes	c	Yes	a	c
236	Agathuru	619075	a	a	Yes	b	b	Yes	a	a	a	c
237	Sagare	619076	a	a	Yes	c	a	Yes	Yes	a	b	c
238	Kandegala	619077	b	b	Yes	c	b	Yes	a	b	a	c
239	Singapatna	619078	c	c	Yes	c	b	c	a	c	Yes	c
240	Nanjanathapura	619079	b	b	Yes	c	b	b	Yes	b	Yes	c
241	Hegganur	619080	c	c	Yes	c	b	Yes	Yes	c	Yes	c
242	Lingenahalli	619081	c	c	Yes	c	c	c	c	c	b	c
243	Mallarajapura	619082	Un-inhabited									
244	Thelagumasahalli	619083	b	b	Yes	c	b	b	Yes	b	Yes	c
245	Devalapura	619084	b	b	Yes	c	b	Yes	Yes	b	Yes	c
246	Hullemala	619085	b	b	Yes	c	Yes	Yes	Yes	b	Yes	c
247	Beddalapura	619086	c	c	Yes	c	b	c	Yes	c	Yes	c
248	Haleyuru	619087	c	c	Yes	c	b	c	Yes	c	Yes	c
249	Narasipura	619088	b	b	Yes	b	b	b	Yes	b	Yes	c
250	Heggudlu	619089	b	b	Yes	c	b	Yes	Yes	b	Yes	c

**Village Directory**

**Land use( as in 2009)**

Village connected to highways,village roads, banks & credit societies  
(If amenities available code -Yes is given, If not available within the  
village , the distance range code viz; a for < 5 Kms, b for 5-10 Kms  
and c for 10+ kms of nearest place where facility is given).

Availability of miscellaneous  
facilities (If amenities available  
code -Yes is given, If not available  
within the village , the distance  
range code viz; a for < 5 Kms, b  
for 5-10 Kms and c for 10+ kms  
of nearest place where facility is  
available is given).

Connected to national highway(NH)	Connected to state highway(SH)	Connected to major district road (MDR)	Connected to others district road	Pucca roads	Kutchcha roads	Water bounded macadam(WBM) roads	Navigable waterway (river/canal)(NW)	Footpaths (FP)	Commercial & Co-operative Banks	ATM	Agricultural Credit Societies	Self-Help Group (SHG)	Public distribution system (PDS) shop	Mandis / Regular market	Weekly Haat	Location code no.
68	69	70	71	72	73	74	75	76	77	78	79	80	81	82	83	3
b	Yes	c	c	Yes	Yes	Yes	Yes	Yes	b	b	b	Yes	a	b	b	619065
c	Yes	c	c	Yes	Yes	Yes	Yes	Yes	b	a	b	Yes	a	b	b	619066
c	Yes	c	c	Yes	Yes	Yes	Yes	Yes	a	b	b	Yes	a	b	b	619067
c	Yes	c	c	Yes	Yes	Yes	Yes	Yes	b	b	b	Yes	a	b	b	619068
c	Yes	c	c	Yes	Yes	Yes	Yes	Yes	b	b	b	Yes	a	b	b	619069
Un-inhabited																
c	b	b	Yes	Yes	Yes	b	Yes	Yes	Yes	b	Yes	Yes	Yes	b	b	619070
c	b	b	b	a	Yes	b	Yes	Yes	b	b	b	Yes	a	b	b	619071
b	b	b	b	b	Yes	b	c	Yes	b	b	b	a	a	b	b	619072
c	Yes	b	b	Yes	Yes	Yes	Yes	Yes	b	b	b	Yes	Yes	b	b	619073
c	Yes	a	a	Yes	Yes	b	Yes	Yes	a	a	a	Yes	Yes	a	b	619074
c	Yes	a	a	Yes	Yes	Yes	Yes	Yes	Yes	a	Yes	Yes	Yes	a	a	619075
c	b	b	b	Yes	Yes	Yes	c	Yes	a	b	a	Yes	a	b	b	619076
c	c	c	Yes	Yes	Yes	Yes	Yes	Yes	a	b	a	Yes	a	c	b	619077
c	b	b	Yes	Yes	Yes	Yes	c	Yes	a	b	a	Yes	a	b	b	619078
c	c	c	c	Yes	Yes	Yes	c	Yes	a	b	b	Yes	Yes	a	b	619079
c	c	c	c	a	Yes	Yes	c	Yes	b	b	c	Yes	a	c	a	619080
Un-inhabited																
c	b	b	Yes	Yes	Yes	Yes	c	Yes	b	b	b	Yes	a	b	b	619081
c	b	b	b	Yes	Yes	Yes	c	Yes	b	a	b	Yes	a	b	b	619082
c	b	b	b	Yes	Yes	Yes	c	Yes	b	b	b	Yes	a	b	b	619083
c	c	c	c	Yes	Yes	Yes	c	Yes	b	b	b	Yes	a	a	b	619084
c	b	b	b	a	Yes	Yes	b	Yes	a	b	b	Yes	a	b	b	619085
c	b	b	Yes	Yes	Yes	Yes	Yes	Yes	b	b	c	Yes	a	c	b	619086
c	b	b	b	a	Yes	Yes	b	Yes	a	b	b	Yes	a	b	b	619087
c	b	b	Yes	Yes	Yes	Yes	Yes	Yes	b	b	b	Yes	a	b	b	619088
c	b	b	Yes	Yes	Yes	Yes	Yes	Yes	b	b	b	Yes	a	b	b	619089

Location Code:0141

Availability of miscellaneous facilities (If amenities available code -Yes is given, If not available within the village , the distance range code viz; a for < 5 Kms, b for 5-10 Kms and c for 10+ kms of nearest place where facility is available is given).

Sl.no	Name of the village	Location code no.	Agricultural marketing society	Integrated Child Development Scheme (Nutritional Centres)	Anganwadi Centre (Nutritional Centres)	Others (Nutritional Centres)	ASHA (Accredited Social Health Activist)	Community centre with/without TV	Sports Field,	Sports Club / Recreation Centre	Cinema / Video Hall	Public Library	Public Reading Room	Newspaper Supply	Assembly Polling station	Birth & Death Registration Office
1	2	3	84	85	86	87	88	89	90	91	92	93	94	95	96	97
<b>Name of CD Block:-Heggadadevankote</b>																
226	Anemala	619065	c	Yes	Yes	c	a	c	a	a	a	a	a	Yes	Yes	Yes
227	Netkalhundi	619066	c	a	a	c	a	c	a	a	a	a	a	a	a	Yes
228	Hosur	619067	c	Yes	Yes	c	a	c	a	a	a	a	a	Yes	Yes	Yes
229	Golur	619068	c	Yes	Yes	c	a	c	b	c	a	a	a	Yes	Yes	Yes
230	Machur	619069	c	Yes	Yes	c	Yes	c	b	c	a	a	Yes	Yes	Yes	Yes
231	Begurjungle	619070	Un-inhabited													
232	Kittur (Therani Manti)	619071	b	Yes	Yes	b	Yes	Yes	b	c	b	Yes	Yes	Yes	Yes	Yes
233	Uyyamballi	619072	b	Yes	Yes	b	a	b	b	c	b	a	a	Yes	Yes	Yes
234	Bettadavarehundi	619073	b	a	a	b	a	b	b	b	b	a	a	a	a	Yes
235	Bidarahalli	619074	b	Yes	Yes	b	Yes	a	b	c	b	Yes	Yes	Yes	Yes	Yes
236	Agathuru	619075	a	Yes	Yes	a	Yes	a	b	b	a	Yes	Yes	Yes	Yes	Yes
237	Sagare	619076	a	Yes	Yes	a	Yes	Yes	a	a	a	Yes	Yes	Yes	Yes	Yes
238	Kandegala	619077	b	Yes	Yes	b	a	a	a	b	b	a	a	Yes	a	Yes
239	Singapatna	619078	c	Yes	Yes	c	a	a	b	b	c	a	a	Yes	a	Yes
240	Nanjanathapura	619079	b	Yes	Yes	b	a	b	b	b	b	a	a	Yes	Yes	Yes
241	Hegganur	619080	c	Yes	Yes	c	Yes	b	b	c	c	Yes	Yes	Yes	Yes	Yes
242	Lingenahalli	619081	c	a	a	c	a	b	b	c	c	a	a	a	a	Yes
243	Mallarajapura	619082	Un-inhabited													
244	Thelagumasahalli	619083	b	Yes	Yes	b	a	a	b	c	b	a	a	Yes	Yes	Yes
245	Devalapura	619084	b	Yes	Yes	b	Yes	b	a	c	b	a	a	Yes	Yes	Yes
246	Hullemala	619085	b	Yes	Yes	b	a	b	b	a	a	a	a	Yes	Yes	Yes
247	Beddalapura	619086	c	Yes	Yes	c	a	c	b	c	c	a	a	Yes	a	Yes
248	Haleyuru	619087	c	Yes	Yes	c	Yes	c	b	c	c	a	a	Yes	Yes	Yes
249	Narasipura	619088	b	Yes	Yes	b	a	b	b	b	b	a	a	Yes	Yes	Yes
250	Heggudlu	619089	b	Yes	Yes	b	a	b	b	b	b	a	a	Yes	Yes	Yes

**Village Directory**  
**Land use( as in 2009)**

Availability of electricity (Yes/No)				Land Use										
				Nearest Town	Area under different types of land use ( in hectares rounded up to one decimal place)									
Power Supply for Domestic Use (ED)	Power Supply for Agricultural Use (EAG)	Power Supply for Commercial Use (EC)	Power Supply for All Uses (EA)	Name	Distance range code i.e. a for < 5 Kms, b for 5-10 Kms and c for 10+ kms .	Forests	Area under Non- agricultural Uses	Barren and Un-cultivable land	Permanent Pastures and Other Grazing Lands	Land Under Miscellaneous Tree Crops etc.	Culturable Waste Land	Location code no.		
98	99	100	101	102	103	104	105	106	107	108	109	3		
<b>Location Code:0141</b>														
No	No	No	Yes	MANANDAVADI(KI	c	0	5	12.5	0	0	0	619065		
No	No	No	Yes	MANANDAVADI(KI	c	0	0	0	3.3	0	0	619066		
No	No	No	Yes	MANANDAVADI(KI	c	0	0	0	4.1	0	0	619067		
No	No	No	Yes	MANANDAVADI(KI	c	0	0	0	2.1	0	0	619068		
No	No	No	Yes	MANANDAVADI(KI	c	0	0	2.2	0	0	0	619069		
			Un-inhabited			0	0	0	0	0	0	619070		
No	No	No	Yes	SARAGUR	b	0	57.6	18.2	0	0	865.9	619071		
No	No	No	Yes	SARAGUR	b	0	27.9	0	0	0	0	619072		
No	No	No	Yes	SARGUR	b	0	0	0	0	18.4	0	619073		
No	No	No	Yes	SARAGUR	b	0	174	28.8	0	0	0	619074		
No	No	No	Yes	SARAGUR	a	0	68	0	0	0	0	619075		
No	No	No	Yes	SARAGUR	a	0	0	392	0	0	0	619076		
No	No	No	Yes	SARAGUR	b	0	16	2	0	0	0	619077		
No	No	No	Yes	SARAGUR	c	0	28.1	0	0	0	186.8	619078		
No	No	No	Yes	SARAGUR	b	0	0	47.2	0	0	0	619079		
No	No	No	Yes	SARGUR	c	0	14	0	0	0	0	619080		
No	No	No	Yes	SARGUR	c	0	2.5	0	0	0	0	619081		
			Un-inhabited			0	0	0	0	0	0	619082		
No	No	No	Yes	SARAGUR	b	0	0	0	0	0	16.6	619083		
No	No	No	Yes	SARGUR	b	18	11.5	0	0	0	0	619084		
No	No	No	Yes	SARAGUR	b	0	9	0	0	0	0	619085		
No	No	No	Yes	SARAGUR	c	0	54.9	2.1	0.8	0	0	619086		
No	No	No	Yes	SARAGUR	c	75.7	17.9	4.1	0	0.1	0	619087		
No	No	No	Yes	SARAGUR	b	0	4.3	20.7	0	0.5	0	619088		
No	No	No	Yes	SARAGUR	b	0	24	148.2	0	0	0	619089		

Sl.no	Name of the village	Location code no.	Land Use					Area irrigated by source (in hectare).				
			Area under different types of land use ( in hectares rounded up to one decimal place)									
			Fallow lands other than current fallows	Current Fallows	Net Area Sown	Total Irrigated Land Area	Total Un-irrigated Land Area	Canals ( C )	Wells/Tube-wells(W/TW)	Tanks/Lakes(T/L)	Water Falls(WF)	Others(O)
1	2	3	110	111	112	113	114	115	116	117	118	119
<b>Name of CD Block:-Heggadadevankote</b>												
226	Anemala	619065	2.8	0	21.5	0	21.5	0	0	0	0	0
227	Netkalhundi	619066	0	0	6.6	0	6.6	0	0	0	0	0
228	Hosur	619067	2.5	0	17.5	1	16.5	0	1	0	0	0
229	Golur	619068	0	0	15.1	5.1	10	5.1	0	0	0	0
230	Machur	619069	0	0	8.6	3.1	5.5	3.1	0	0	0	0
231	Begurjungle	619070	0	0	0	0	0	0	0	0	0	0
232	Kittur (Therani Manti)	619071	0	0	304.4	10.2	294.2	0	10.2	0	0	0
233	Uyyamballi	619072	0	0	321	40	281	0	40	0	0	0
234	Bettadavarehundi	619073	0	0	0	0	0	0	0	0	0	0
235	Bidarahalli	619074	0	0	218.2	8.2	210	0	8.2	0	0	0
236	Agathuru	619075	0	57	183	97	86	95	2	0	0	0
237	Sagare	619076	0	0	952.4	164.8	787.6	98.1	66.8	0	0	0
238	Kandegala	619077	0	0	195	10	185	0	10	0	0	0
239	Singapatna	619078	0	0	160.3	0	160.3	0	0	0	0	0
240	Nanjanathapura	619079	0	0	83.1	0	83.1	0	0	0	0	0
241	Hegganur	619080	0	0	604	61.5	542.5	0	61.5	0	0	0
242	Lingenahalli	619081	0	0	126	12.5	113.5	0	12.5	0	0	0
243	Mallarajapura	619082	0	0	0	0	0	0	0	0	0	0
244	Thelagumasahalli	619083	0	0	252.9	0	252.9	0	0	0	0	0
245	Devalapura	619084	0	5	362.5	41.5	321	0	41.5	0	0	0
246	Hullekala	619085	0	2	162	21	141	0	21	0	0	0
247	Beddalapura	619086	31	0	167.4	3.4	164	0	3.4	0	0	0
248	Haleyuru	619087	0	12.4	420.1	8.1	412	0	8.1	0	0	0
249	Narasipura	619088	0	4.1	149.8	0	149.8	0	0	0	0	0
250	Heggudlu	619089	0	45.6	25.1	0	25.1	0	0	0	0	0



**Village Directory**  
**Land use( as in 2009)**

**Name of three most important commodities manufactured**

First	Second	Third	Name of the village	Location code no.
120	121	122	2	3
<b>Location Code:0141</b>				
-	-	-	Anemala	619065
-	-	-	Netkalhundi	619066
-	-	-	Hosur	619067
-	-	-	Golur	619068
-	-	-	Machur	619069
	Un-inhabited		Begurjungle	619070
-	-	-	Kittur (Therani Manti)	619071
-	-	-	Uyyamballi	619072
-	-	-	Bettadavarehundi	619073
-	-	-	Bidarahalli	619074
-	-	-	Agathuru	619075
-	-	-	Sagare	619076
-	-	-	Kandegala	619077
-	-	-	Singapatna	619078
-	-	-	Nanjanathapura	619079
-	-	-	Hegganur	619080
-	-	-	Lingenahalli	619081
	Un-inhabited		Mallarajapura	619082
-	-	-	Thelagumasahalli	619083
-	-	-	Devalapura	619084
-	-	-	Hullemala	619085
-	-	-	Beddalapura	619086
-	-	-	Haleyuru	619087
-	-	-	Narasipura	619088
-	-	-	Heggudlu	619089

Number of educational amenities available. (If not available within the village, the distance range code viz; a for < 5 Kms, b for 5-10 Kms and c for 10+ kms of nearest place where facility is available is given).

Sl.no	Name of the village	Location code no.	Total area of the village ( in hectares rounded up to one decimal place)	Total population ( 2011 census )	Number of households (2011 census)	Pre-Primary school (PP)	Primary school (P)	Middle school (M)	Secondary School (S)	Senior Secondary school (SS)	Degree college of arts science & commerce (ASC)	Engineering college(EC)	Medical college (MC)	Management institute (MI)
1	2	3	4	5	6	7	8	9	10	11	12	13	14	15
<b>Name of CD Block:-Heggadadevankote</b>														
251	Konanalathuru	619090	147.7	5	1	b	b	a	a	b	b	c	c	c
252	Huskur	619091	451.3	291	65	b	1	a	b	c	c	c	c	c
253	Hariyalapura	619092	227.6	18	9	b	b	b	c	c	c	c	c	c
254	Iyyanapura	619093	114	0	0						Un-inhabited			
255	Byrapura	619094	230	0	0						Un-inhabited			
256	Alaganchi	619095	964	0	0						Un-inhabited			
257	Vallahalli	619096	145.8	85	17	b	1	a	a	a	b	c	c	c
258	Katawalu	619097	1154.2	1195	266	b	3	1	a	a	b	c	c	c
259	Nemmanahalli	619098	495	1191	287	b	2	1	a	a	c	c	c	c
260	B. Matagere	619099	786.8	1431	329	1	4	2	2	2	2	c	b	c
261	Badaga	619100	530.6	1117	247	b	2	a	a	a	b	c	c	c
262	Kandalike	619101	299.2	270	68	b	1	b	b	b	c	c	c	c
263	Hosakote	619102	173.3	290	71	b	1	a	a	b	c	c	c	c
264	Beguru	619103	282.5	407	94	b	2	1	b	b	b	c	c	c
265	Seegevadi	619104	12.6	109	25	b	b	b	b	b	b	c	c	c
266	Moleyurukaval	619105	107.7	194	40	b	b	a	a	a	c	c	c	c
267	Kebbepura	619106	98.4	399	74	a	b	b	b	b	b	c	b	c
268	Nadahadi	619107	64.5	274	58	c	1	a	a	a	a	c	c	c
269	Bankavadi	619108	1396	730	185	a	1	1	a	b	c	c	c	c
270	Huralipura	619109	1156	0	0						Un-inhabited			
271	Chikkabesuge	619110	575.2	64	16	b	b	a	a	b	c	c	c	c
272	Inur Marigudi Jungle	619111	10082.6	0	0						Un-inhabited			
273	Moleyuru	619112	1730.1	878	196	b	1	1	a	a	c	c	c	c
274	Hirehalli	619113	1836.9	729	172	a	1	1	a	a	a	c	c	c
275	Kudagi	619114	173.3	362	88	b	1	a	b	b	c	c	c	c

Number of educational amenities available. (If not available within the village , the distance range code viz; a for < 5 Kms, b for 5-10 Kms and c for 10+ kms of nearest place where facility is available is given).

Number of Medical Amenities available. (If not available within the village , the distance range code viz; a for < 5 Kms, b for 5-10 Kms and c for 10+ kms of nearest place where facility is available is given).

Polytechnic (Pt)	Vocational training school /ITI	Non-formal training centre (NFTC)	Special school for disabled (SSD)	Others (specify)	Community health centre (CHC)	Primary health centre (PHC)	Primary health sub centre (PHS)	Maternity and child welfare centre (MCW)	T.B. clinic (TBC)	Hospital-allopathic (HA)	Hospital-alternative medicine (HO)	Dispensary (D)	Veterinary hospital (VH)	Mobile health clinic(MHC)	Family welfare centre (FWC)	Location code no.
16	17	18	19	20	21	22	23	24	25	26	27	28	29	30	31	3
																Location Code:0141
b	b	b	c	b	c	c	b	c	c	b	c	b	b	c	b	619090
c	c	c	c	c	c	c	b	c	c	c	c	c	c	c	b	619091
c	c	c	c	c	c	c	b	c	c	c	c	c	c	c	b	619092
																Un-inhabited
																619093
																Un-inhabited
																619094
																Un-inhabited
																619095
b	b	b	c	b	c	a	a	a	a	b	c	b	a	c	a	619096
b	b	b	c	b	c	a	l	a	a	b	c	b	a	c	l	619097
c	c	c	c	c	c	a	a	a	a	c	c	c	a	c	a	619098
c	c	c	c	c	c	l	l	l	l	c	c	c	b	c	l	619099
b	b	b	c	c	c	l	a	l	l	b	c	b	a	c	a	619100
c	c	c	c	c	c	b	b	b	b	c	c	c	b	b	b	619101
c	c	c	c	c	c	a	a	a	a	c	c	c	a	a	a	619102
c	c	c	c	c	c	c	l	c	c	b	c	b	b	b	l	619103
c	c	c	c	b	c	b	b	b	b	c	c	c	b	b	b	619104
c	c	c	c	a	c	a	b	a	a	c	c	c	a	a	b	619105
c	c	c	c	b	c	b	b	b	b	c	c	c	b	b	b	619106
c	c	c	c	c	c	a	a	a	a	c	c	c	a	c	a	619107
c	c	c	c	b	c	b	b	b	b	b	b	b	b	b	b	619108
																Un-inhabited
																619109
c	c	c	c	c	c	b	b	b	b	c	c	c	b	c	b	619110
																Un-inhabited
																619111
c	c	c	c	a	c	a	a	a	a	c	c	a	a	a	a	619112
c	c	c	c	a	c	a	b	a	a	c	c	c	a	a	b	619113
c	c	c	c	c	c	b	b	b	b	c	c	c	b	b	b	619114

Sl.no	Name of the village	Location code no.	Number of Non-Government Medical Amenities available.							Availability of drinking water - (Yes / No)			
			Charitable non Govt. hospital/Nursing home.	Medical practitioner with MBBS Degree	Medical practitioner with other degree	Medical practitioner with no degree	Traditional practitioner and faith healer .	Medicine Shop	Others	Tap water (Treated/Untreated)	Well water (Covered / Uncovered well)	Hand Pump	Tube wells / Bore well
1	2	3	32	33	34	35	36	37	38	39	40	41	42
<b>Name of CD Block:-Heggadadevankote</b>													
251	Konanalathuru	619090	0	0	0	0	0	0	0	No	No	No	No
252	Huskur	619091	0	0	0	0	0	0	0	Yes	No	Yes	Yes
253	Hariyalapura	619092	0	0	0	0	0	0	0	No	No	No	No
254	Iyyanapura	619093								Un-inhabited			
255	Byrapura	619094								Un-inhabited			
256	Alaganchi	619095								Un-inhabited			
257	Vallahalli	619096	0	0	0	0	0	0	0	Yes	No	Yes	Yes
258	Katawalu	619097	0	0	0	0	0	0	0	Yes	No	Yes	Yes
259	Nemmanahalli	619098	0	0	1	0	0	0	0	Yes	No	Yes	Yes
260	B. Matagere	619099	0	0	0	0	0	0	0	Yes	Yes	Yes	Yes
261	Badaga	619100	0	0	0	0	0	0	0	Yes	No	Yes	Yes
262	Kandalike	619101	0	0	0	0	0	0	0	Yes	No	Yes	Yes
263	Hosakote	619102	0	0	0	0	0	0	0	Yes	No	Yes	Yes
264	Beguru	619103	0	0	0	0	0	0	0	Yes	No	Yes	Yes
265	Seegevadi	619104	0	0	0	0	0	0	0	No	Yes	Yes	Yes
266	Moleyurukaval	619105	0	0	0	0	0	0	0	Yes	No	Yes	Yes
267	Kebbepura	619106	0	0	0	0	0	0	0	No	No	Yes	Yes
268	Nadahadi	619107	0	0	0	0	0	0	0	Yes	No	Yes	Yes
269	Bankavadi	619108	0	0	0	0	0	0	0	Yes	No	Yes	Yes
270	Huralipura	619109								Un-inhabited			
271	Chikkabesuge	619110	0	0	0	0	0	0	0	No	No	No	No
272	Inur Marigudi Jungle	619111								Un-inhabited			
273	Moleyuru	619112	0	0	0	0	0	0	0	Yes	No	Yes	Yes
274	Hirehalli	619113	0	0	0	0	0	0	0	Yes	Yes	Yes	Yes
275	Kudagi	619114	0	0	0	0	0	0	0	Yes	No	Yes	Yes

**Village Directory**  
**Land use( as in 2009)**

Availability of drinking water - (Yes / No)				Availability of toilet & others (Yes / No)				Communication and transport facilities (If amenities available code -Yes is given except for Village Pin Code ,If not available within the village , the distance range code viz; a for < 5 Kms, b for 5-10 Kms and c for 10+ kms of nearest place where facility is available is given).								
Spring	River / Canal	Tank / Pond / Lake	Others	Community toilet including bath.	Community toilet excluding bath.	Rural sanitary mart or sanitary hardware outlet available near the village.	Community bio- gas or recycle of waste for productive use.	Post office(PO)	Sub post office (SPO)	Post & Telegraph office (P&TO)	Village Pin Code	Telephones (Land lines)	Public call office (PCO)	Mobile phone coverage	Location code no.	
43	44	45	46	47	48	49	50	51	52	53	54	55	56	57	3	
<b>Location Code:0141</b>																
No	No	No	Yes	No	No	No	No	b	b	b	571121	b	b	Yes	619090	
No	Yes	No	No	No	Yes	No	No	c	b	c	571315	b	b	Yes	619091	
No	Yes	No	No	No	No	No	No	c	b	c	571121	b	b	b	619092	
															Un-inhabited	619093
															Un-inhabited	619094
															Un-inhabited	619095
No	No	Yes	No	No	No	No	No	b	a	a	571121	a	b	Yes	619096	
No	No	Yes	No	No	Yes	No	No	b	a	a	571121	Yes	Yes	Yes	619097	
No	No	Yes	No	No	Yes	No	No	c	a	a	571121	Yes	Yes	Yes	619098	
No	No	Yes	No	No	No	No	No	b	b	Yes	571121	Yes	b	Yes	619099	
No	No	No	No	No	Yes	No	No	b	a	c	571121	Yes	Yes	Yes	619100	
No	Yes	No	No	No	Yes	No	No	b	b	c	571121	b	b	Yes	619101	
No	Yes	No	No	No	Yes	No	No	c	b	c	571121	a	a	Yes	619102	
No	Yes	Yes	No	No	Yes	No	No	b	b	b	571121	Yes	b	Yes	619103	
No	No	No	No	Yes	No	No	No	c	b	c	571121	b	b	Yes	619104	
No	No	No	No	No	Yes	No	No	c	b	c	571121	a	a	Yes	619105	
No	No	No	No	No	Yes	No	No	b	b	c	571121	b	b	Yes	619106	
No	No	No	No	No	No	No	No	a	a	a	571121	Yes	Yes	Yes	619107	
No	No	Yes	No	No	No	No	No	b	b	Yes	571121	Yes	b	Yes	619108	
															Un-inhabited	619109
No	No	No	Yes	No	No	No	No	b	b	b	571121	b	b	Yes	619110	
															Un-inhabited	619111
No	No	Yes	No	No	No	No	No	b	Yes	Yes	571121	Yes	a	Yes	619112	
No	No	Yes	Yes	No	No	No	No	b	b	a	571114	Yes	a	Yes	619113	
No	Yes	No	No	No	No	No	No	c	b	c	571121	b	b	Yes	619114	

Communication and transport facilities (If amenities available code - Yes is given except for Village Pin Code ,If not available within the village , the distance range code viz; a for < 5 Kms, b for 5-10 Kms and c for 10+ kms of nearest place where facility is available is given).

Sl.no	Name of the village	Location code no.	Internet cafes/ Common service centre (CSC)	Private courier facility	Bus service (Public & Private)	Railway stations	Auto/Modified Autos	Taxis and Vans	Tractors	Cycle-pulled rickshaws(Manual & Machine driven)	Carts driven by animals	Sea /River ferry service
1	2	3	58	59	60	61	62	63	64	65	66	67
Name of CD Block:-Heggadadevankote												
251	Konanalathuru	619090	b	b	Yes	a	Yes	b	Yes	b	Yes	c
252	Huskur	619091	c	c	Yes	c	b	Yes	Yes	c	Yes	c
253	Hariyalapura	619092	c	c	Yes	c	b	c	a	c	Yes	c
254	Iyyanapura	619093							Un-inhabited			
255	Byrapura	619094							Un-inhabited			
256	Alaganchi	619095							Un-inhabited			
257	Vallahalli	619096	b	b	Yes	c	a	b	Yes	b	Yes	b
258	Katawalu	619097	b	Yes	Yes	c	b	Yes	Yes	b	Yes	c
259	Nemmanahalli	619098	c	c	Yes	c	a	c	Yes	c	Yes	c
260	B. Matagere	619099	c	Yes	Yes	c	b	Yes	Yes	c	Yes	c
261	Badaga	619100	b	b	Yes	c	a	b	Yes	b	Yes	c
262	Kandalike	619101	c	c	Yes	c	b	Yes	Yes	c	Yes	c
263	Hosakote	619102	c	c	Yes	c	b	c	Yes	c	Yes	c
264	Beguru	619103	c	c	Yes	c	b	Yes	Yes	c	Yes	c
265	Seegevadi	619104	c	c	Yes	c	b	c	b	c	b	c
266	Moleyurukaval	619105	c	c	Yes	c	b	Yes	a	c	Yes	c
267	Kebbepura	619106	c	c	Yes	c	b	c	c	c	b	c
268	Nadahadi	619107	c	c	Yes	c	a	c	Yes	c	Yes	c
269	Bankavadi	619108	c	c	Yes	c	Yes	c	Yes	c	Yes	c
270	Huralipura	619109							Un-inhabited			
271	Chikkabesuge	619110	c	c	Yes	b	Yes	c	Yes	c	Yes	c
272	Inur Marigudi Jungle	619111							Un-inhabited			
273	Moleyuru	619112	c	c	Yes	c	b	Yes	Yes	c	Yes	c
274	Hirehalli	619113	c	c	Yes	c	b	Yes	Yes	c	b	c
275	Kudagi	619114	c	c	Yes	c	b	c	Yes	c	Yes	c

Village Directory

Land use( as in 2009)

Village connected to highways,village roads, banks & credit societies  
(If amenities available code -Yes is given, If not available within the village , the distance range code viz; a for < 5 Kms, b for 5-10 Kms and c for 10+ kms of nearest place where facility is available is given).

Availability of miscellaneous facilities (If amenities available code -Yes is given, If not available within the village , the distance range code viz; a for < 5 Kms, b for 5-10 Kms and c for 10+ kms of nearest place where facility is available is given).

Connected to national highway(NH)	Connected to state highway(SH)	Connected to major district road (MDR)	Connected to others district road	Pucca roads	Kutchcha roads	Water bounded macadam(WBM) roads	Navigable waterway (river/canal)(NW)	Footpaths (FP)	Commercial & Co-operative Banks	ATM	Agricultural Credit Societies	Self-Help Group (SHG)	Public distribution system (PDS) shop	Mandis / Regular market	Weekly Haat	Location code no.	
68	69	70	71	72	73	74	75	76	77	78	79	80	81	82	83	3	
c	b	b	b	b	Yes	b	c	Yes	b	b	b	a	a	b	b	619090	
c	c	c	Yes	Yes	Yes	Yes	Yes	Yes	b	b	b	b	a	b	b	619091	
c	c	c	c	a	Yes	b	Yes	Yes	a	b	b	b	a	b	b	619092	
																Un-inhabited	619093
																Un-inhabited	619094
																Un-inhabited	619095
c	b	b	Yes	Yes	Yes	Yes	b	Yes	a	b	b	a	a	b	b	619096	
c	b	b	b	Yes	Yes	Yes	c	Yes	a	a	a	Yes	Yes	b	b	619097	
c	c	c	Yes	Yes	Yes	Yes	c	Yes	a	b	a	Yes	Yes	b	b	619098	
c	c	c	Yes	Yes	Yes	Yes	c	Yes	a	b	Yes	Yes	Yes	b	b	619099	
c	b	b	Yes	Yes	Yes	Yes	c	Yes	a	b	b	Yes	a	a	b	619100	
c	c	c	c	Yes	Yes	a	Yes	Yes	b	b	b	Yes	a	a	a	619101	
c	c	c	c	Yes	Yes	Yes	Yes	Yes	a	b	a	Yes	a	a	b	619102	
c	c	c	c	Yes	Yes	Yes	Yes	Yes	a	b	b	Yes	a	a	b	619103	
c	c	c	c	a	Yes	Yes	c	Yes	b	b	b	b	a	b	b	619104	
c	c	c	c	Yes	Yes	Yes	c	Yes	b	b	b	Yes	a	b	b	619105	
c	c	c	c	a	Yes	a	c	Yes	b	a	b	b	a	b	b	619106	
c	c	c	Yes	Yes	Yes	Yes	c	Yes	a	b	a	Yes	a	b	b	619107	
c	c	c	Yes	Yes	Yes	Yes	c	Yes	b	b	b	Yes	a	b	b	619108	
																Un-inhabited	619109
b	c	c	c	b	Yes	b	c	Yes	b	b	b	a	a	b	b	619110	
																Un-inhabited	619111
c	c	c	Yes	Yes	Yes	Yes	Yes	Yes	a	b	a	Yes	a	b	b	619112	
c	c	c	c	Yes	Yes	Yes	c	Yes	b	b	b	Yes	a	b	b	619113	
c	c	c	c	Yes	Yes	Yes	Yes	Yes	b	b	b	Yes	a	b	b	619114	

Location Code:0141

Availability of miscellaneous facilities (If amenities available code -Yes is given, If not available within the village , the distance range code viz; a for < 5 Kms, b for 5-10 Kms and c for 10+ kms of nearest place where facility is available is given).

Sl.no	Name of the village	Location code no.	Agricultural marketing society	Integrated Child Development Scheme (Nutritional Centres)	Anganwadi Centre (Nutritional Centres)	Others (Nutritional Centres)	ASHA (Accredited Social Health Activist)	Community centre with/without TV	Sports Field,	Sports Club / Recreation Centre	Cinema / Video Hall	Public Library	Public Reading Room	Newspaper Supply	Assembly Polling station	Birth & Death Registration Office
1	2	3	84	85	86	87	88	89	90	91	92	93	94	95	96	97
<b>Name of CD Block:-Heggadadevankote</b>																
251	Konanalathuru	619090	b	a	a	b	a	b	b	b	b	a	a	a	a	Yes
252	Huskur	619091	c	Yes	Yes	b	a	b	b	c	b	a	a	Yes	a	Yes
253	Hariyalapura	619092	c	a	a	b	a	c	b	c	b	a	a	a	a	Yes
254	Iyyanapura	619093	Un-inhabited													
255	Byrapura	619094	Un-inhabited													
256	Alaganchi	619095	Un-inhabited													
257	Vallahalli	619096	b	a	a	b	a	b	b	c	b	a	a	a	a	Yes
258	Katawalu	619097	b	Yes	Yes	b	Yes	b	b	c	b	a	a	Yes	Yes	Yes
259	Nemmanahalli	619098	c	Yes	Yes	b	Yes	c	b	c	c	a	a	Yes	Yes	Yes
260	B. Matagere	619099	c	Yes	Yes	b	Yes	c	b	c	c	a	Yes	Yes	Yes	Yes
261	Badaga	619100	b	Yes	Yes	b	Yes	b	b	c	b	a	a	Yes	Yes	Yes
262	Kandalike	619101	c	Yes	Yes	b	a	c	b	c	c	a	a	Yes	a	Yes
263	Hosakote	619102	c	Yes	Yes	b	a	c	b	c	c	a	a	Yes	a	Yes
264	Beguru	619103	c	Yes	Yes	b	a	c	b	c	c	a	a	Yes	Yes	Yes
265	Seegevadi	619104	c	a	a	b	a	c	b	c	c	a	a	a	a	Yes
266	Moleyurukaval	619105	c	a	a	b	a	c	b	c	c	a	a	a	a	Yes
267	Kebbepura	619106	c	Yes	Yes	b	a	c	b	c	c	a	a	Yes	a	Yes
268	Nadahadi	619107	c	a	a	b	a	c	b	c	c	a	a	Yes	a	Yes
269	Bankavadi	619108	c	Yes	Yes	b	a	c	b	c	c	a	a	Yes	Yes	Yes
270	Huralipura	619109	Un-inhabited													
271	Chikkabesuge	619110	c	a	a	b	a	c	b	b	c	a	a	a	a	Yes
272	Inur Marigudi Jungle	619111	Un-inhabited													
273	Moleyuru	619112	c	Yes	Yes	c	a	c	b	c	a	a	a	Yes	Yes	Yes
274	Hirehalli	619113	c	Yes	Yes	a	a	c	a	c	a	a	a	Yes	Yes	Yes
275	Kudagi	619114	c	Yes	Yes	a	a	c	b	c	a	a	a	Yes	a	Yes



**Village Directory**  
**Land use( as in 2009)**

Availability of electricity (Yes/No)				Land Use								
				Nearest Town	Area under different types of land use ( in hectares rounded up to one decimal place)							
Power Supply for Domestic Use (ED)	Power Supply for Agricultural Use (EAG)	Power Supply for Commercial Use (EC)	Power Supply for All Uses (EA)	Name	Distance range code i.e. a for < 5 Kms, b for 5-10 Kms and c for 10+ kms .	Forests	Area under Non- agricultural Uses	Barren and Un-cultivable land	Permanent Pastures and Other Grazing Lands	Land Under Miscellaneous Tree Crops etc.	Culturable Waste Land	Location code no.
98	99	100	101	102	103	104	105	106	107	108	109	3
<b>Location Code:0141</b>												
No	No	No	No	SARAGUR	b	0	2.1	57.5	0	0	1.8	619090
No	No	No	Yes	SARAGUR	c	159.9	23.6	0	73.5	42.5	0	619091
No	No	No	Yes	SARAGUR	c	149.5	0	6.5	38.3	0	6.6	619092
			Un-inhabited			0	0	0	0	0	0	619093
			Un-inhabited			0	0	0	0	0	0	619094
			Un-inhabited			0	0	0	0	0	0	619095
No	No	No	Yes	SARAGUR	b	0	0	0	0	0	17.1	619096
No	No	No	Yes	SARAGUR	b	647.5	13.1	0	0	0	125.6	619097
No	No	No	Yes	SARAGUR	c	0	38.2	0	12	0	0	619098
No	No	No	Yes	SARAGUR	c	254.3	0	0	0	0	36.1	619099
No	No	No	Yes	SARAGUR	b	231.6	4.2	0	0	0	14.4	619100
No	No	No	Yes	SARAGUR	c	112	11.4	0	81.4	0	0.9	619101
No	No	No	Yes	SARAGUR	c	0	7.7	4.6	95.6	0.4	0.3	619102
No	No	No	Yes	SARAGUR	c	210.4	10.2	0	0	0	6.9	619103
No	No	No	Yes	SARAGUR	c	0	0	0	0	0	0.1	619104
No	No	No	Yes	SARAGUR	c	0	0	0	0	0	4.3	619105
No	No	No	Yes	SARAGUR	c	0	0	0	0	0	24.9	619106
No	No	No	Yes	SARAGUR	c	0	0	0	0	0	2.2	619107
No	No	No	Yes	SARAGUR	c	1222.4	0	0	0	0	11.8	619108
			Un-inhabited			0	0	0	0	0	0	619109
No	No	No	Yes	SARAGUR	c	488.1	0	0	0	0	0	619110
			Un-inhabited			0	0	0	0	0	0	619111
No	No	No	Yes	SARAGUR	c	1617.8	0	0	0	0	7.4	619112
No	No	No	Yes	SARAGUR	c	1648.9	0	0	0	0	7.4	619113
No	No	No	Yes	SARAGUR	c	0	5	0	0.1	0	3.8	619114

Sl.no	Name of the village	Location code no.	Land Use					Area irrigated by source (in hectare).				
			Fallow lands other than current fallows	Current Fallows	Net Area Sown	Total Irrigated Land Area	Total Un-irrigated Land Area	Canals ( C )	Wells/Tube-wells(W/TW)	Tanks/Lakes(T/L)	Water Falls(WF)	Others(O)
1	2	3	110	111	112	113	114	115	116	117	118	119
<b>Name of CD Block:-Heggadadevankote</b>												
251	Konanalathuru	619090	0	0	86.3	0	86.3	0	0	0	0	0
252	Huskur	619091	0	0	151.8	1.2	150.6	0	1.2	0	0	0
253	Hariyalapura	619092	0	0	26.7	0	26.7	0	0	0	0	0
254	Iyyanapura	619093	0	0	0	0	0	0	0	0	0	0
255	Byrapura	619094	0	0	0	0	0	0	0	0	0	0
256	Alaganchi	619095	0	0	0	0	0	0	0	0	0	0
257	Vallahalli	619096	0	0	128.7	0	128.7	0	0	0	0	0
258	Katawalu	619097	0	0	368	0	368	0	0	0	0	0
259	Nemmanahalli	619098	0	24.2	420.6	0	420.6	0	0	0	0	0
260	B. Matagere	619099	0	0	496.4	38.9	457.6	0	38.9	0	0	0
261	Badaga	619100	0	0	280.5	0	280.5	0	0	0	0	0
262	Kandalike	619101	3.3	0	90.3	5	85.2	0	5	0	0	0
263	Hosakote	619102	0	0	64.8	3.4	61.4	0	3.4	0	0	0
264	Beguru	619103	0	0	55	27.5	27.5	0	27.5	0	0	0
265	Seegevadi	619104	0	0	12.5	7.3	5.2	0	7.3	0	0	0
266	Moleyurukaval	619105	0	0	103.3	18.2	85.1	0	18.2	0	0	0
267	Kebbepura	619106	0	0	73.4	13	60.4	0	13	0	0	0
268	Nadahadi	619107	0	0	62.3	0	62.3	0	0	0	0	0
269	Bankavadi	619108	0	0	161.7	64	97.7	0	64	0	0	0
270	Huralipura	619109	0	0	0	0	0	0	0	0	0	0
271	Chikkabesuge	619110	0	0	87.1	0	87.1	0	0	0	0	0
272	Inur Marigudi Jungle	619111	0	0	0	0	0	0	0	0	0	0
273	Moleyuru	619112	0	0	104.9	9.3	95.6	0	9.3	0	0	0
274	Hirehalli	619113	0	0	180.6	29.5	151.1	0	29.5	0	0	0
275	Kudagi	619114	0	0	164.4	7.4	157	0	7.4	0	0	0

**Village Directory**  
**Land use( as in 2009)**

**Name of three most important commodities manufactured**

First	Second	Third	Name of the village	Location code no.
120	121	122	2	3
<b>Location Code:0141</b>				
-	-	-	Konanalathuru	619090
-	-	-	Huskur	619091
-	-	-	Hariyalapura	619092
	Un-inhabited		Iyyanapura	619093
	Un-inhabited		Byrapura	619094
	Un-inhabited		Alaganchi	619095
-	-	-	Vallahalli	619096
-	-	-	Katawalu	619097
-	-	-	Nemmanahalli	619098
-	-	-	B. Matagere	619099
-	-	-	Badaga	619100
-	-	-	Kandalike	619101
-	-	-	Hosakote	619102
-	-	-	Beguru	619103
-	-	-	Seegevadi	619104
-	-	-	Moleyurukaval	619105
-	-	-	Kebbepura	619106
-	-	-	Nadahadi	619107
-	-	-	Bankavadi	619108
	Un-inhabited		Huralipura	619109
-	-	-	Chikkabesuge	619110
	Un-inhabited		Inur Marigudi Jungle	619111
-	-	-	Moleyuru	619112
-	-	-	Hirehalli	619113
-	-	-	Kudagi	619114

Sl.no	Name of the village	Location code no.	Total area of the village ( in hectares rounded up to one decimal place)	Total population ( 2011 census )	Number of households (2011 census)	Number of educational amenities available. (If not available within the village , the distance range code viz; a for < 5 Kms, b for 5-10 Kms and c for 10+ kms of nearest place where facility is available is given).								
						Pre-Primary school (PP)	Primary school (P)	Middle school (M)	Secondary School (S)	Senior Secondary school (SS)	Degree college of arts science & commerce (ASC)	Engineering college(EC)	Medical college (MC)	Management institute (MI)
1	2	3	4	5	6	7	8	9	10	11	12	13	14	15
<b>Name of CD Block:-Heggadadevankote</b>														
276	Kurnagala	619115	1346	571	121	b	1	b	b	b	c	c	c	c
277	Alanahalli	619116	223.1	135	28	b	a	b	c	c	c	c	c	c
278	Channagundi	619117	708.3	897	214	1	1	1	a	c	c	c	b	c
279	Alalahalli	619118	715.1	959	241	b	2	a	b	c	c	c	c	c
280	Marabugathanapura	619119	464	0	0						Un-inhabited			
281	Chowdahalli	619120	185	0	0						Un-inhabited			
<b>Block Total</b>			<b>160589.8</b>	<b>237968</b>	<b>55430</b>	<b>18</b>	<b>309</b>	<b>160</b>	<b>50</b>	<b>15</b>	<b>3</b>	<b>0</b>	<b>0</b>	<b>0</b>

Number of educational amenities available. (If not available within the village , the distance range code viz; a for < 5 Kms, b for 5-10 Kms and c for 10+ kms of nearest place where facility is available is given).										Number of Medical Amenities available. (If not available within the village , the distance range code viz; a for < 5 Kms, b for 5-10 Kms and c for 10+ kms of nearest place where facility is available is given).						
16	17	18	19	20	21	22	23	24	25	26	27	28	29	30	31	3
Polytechnic (Pt)	Vocational training school /ITI	Non-formal training centre (NFTC)	Special school for disabled (SSD)	Others (specify)	Community health centre (CHC)	Primary health centre (PHC)	Primary health sub centre (PHS)	Maternity and child welfare centre (MCW)	T.B. clinic (TBC)	Hospital-allopathic (HA)	Hospital-alternative medicine (HO)	Dispensary (D)	Veterinary hospital (VH)	Mobile health clinic(MHC)	Family welfare centre (FWC)	Location code no.
c	c	c	c	c	c	b	a	b	b	c	c	c	b	b	a	619115
c	c	c	c	c	c	c	b	c	c	c	c	c	c	b	b	619116
c	c	c	c	c	c	c	1	c	c	c	c	c	1	c	1	619117
c	c	c	c	c	c	c	b	c	c	c	c	c	c	c	b	619118
					Un-inhabited										619119	
					Un-inhabited										619120	
0	0	1	0	0	0	17	62	17	17	0	0	0	16	1	62	

Location Code:0141

			Number of Non-Government Medical Amenities available.							Availability of drinking water - (Yes / No)			
Sl.no	Name of the village	Location code no.	Charitable non Govt. hospital/Nursing home.	Medical practitioner with MBBS Degree	Medical practitioner with other degree	Medical practitioner with no degree	Traditional practitioner and faith healer .	Medicine Shop	Others	Tap water (Treated/Untreated)	Well water (Covered / Uncovered well)	Hand Pump	Tube wells / Bore well
1	2	3	32	33	34	35	36	37	38	39	40	41	42
<b>Name of CD Block:-Heggadadevankote</b>													
276	Kurnagala	619115	0	0	0	0	0	0	0	Yes	No	Yes	Yes
277	Alanahalli	619116	0	0	0	0	0	0	0	Yes	Yes	Yes	Yes
278	Channagundi	619117	0	0	0	0	0	0	0	Yes	No	Yes	Yes
279	Alalahalli	619118	0	0	0	0	0	0	0	No	No	Yes	Yes
280	Marabugathanapura	619119								Un-inhabited			
281	Chowdahalli	619120								Un-inhabited			
<b>Block Total</b>			<b>0</b>	<b>5</b>	<b>42</b>	<b>1</b>	<b>0</b>	<b>5</b>	<b>0</b>	<b>218</b>	<b>109</b>	<b>227</b>	<b>172</b>

**Village Directory**  
**Land use( as in 2009)**

Availability of drinking water - (Yes / No)				Availability of toilet & others (Yes / No)				Communication and transport facilities (If amenities available code -Yes is given except for Village Pin Code ,If not available within the village , the distance range code viz; a for < 5 Kms, b for 5-10 Kms and c for 10+ kms of nearest place where facility is available is given).								
Spring	River / Canal	Tank / Pond / Lake	Others	Community toilet including bath.	Community toilet excluding bath.	Rural sanitary mart or sanitary hardware outlet available near the village.	Community bio- gas or recycle of waste for productive use.	Post office(PO)	Sub post office (SPO)	Post & Telegraph office (P&TO)	Village Pin Code	Telephones (Land lines)	Public call office (PCO)	Mobile phone coverage	Location code no.	
43	44	45	46	47	48	49	50	51	52	53	54	55	56	57	3	
<b>Location Code:0141</b>																
No	Yes	No	No	No	No	No	No	c	b	c	571121	b	b	Yes	619115	
No	No	Yes	No	No	Yes	No	No	b	b	c	571121	b	b	Yes	619116	
No	No	Yes	No	No	Yes	No	No	c	b	c	571121	b	b	Yes	619117	
No	Yes	No	No	No	Yes	No	No	c	b	c	570026	b	b	Yes	619118	
															Un-inhabited	619119
															Un-inhabited	619120
<b>2</b>	<b>101</b>	<b>76</b>	<b>11</b>	<b>6</b>	<b>174</b>	<b>1</b>	<b>1</b>	<b>5</b>	<b>48</b>	<b>57</b>	<b>241</b>	<b>200</b>	<b>125</b>	<b>208</b>		

Communication and transport facilities (If amenities available code - Yes is given except for Village Pin Code ,If not available within the village , the distance range code viz; a for < 5 Kms, b for 5-10 Kms and c for 10+ kms of nearest place where facility is available is given).

Sl.no	Name of the village	Location code no.	Internet cafes/ Common service centre (CSC)	Private courier facility	Bus service (Public & Private)	Railway stations	Auto/Modified Autos	Taxis and Vans	Tractors	Cycle-pulled rickshaws(Manual & Machine driven)	Carts driven by animals	Sea /River ferry service
1	2	3	58	59	60	61	62	63	64	65	66	67
<b>Name of CD Block:-Heggadadevankote</b>												
276	Kurnagala	619115	c	c	Yes	c	b	c	Yes	c	Yes	c
277	Alanahalli	619116	c	c	Yes	c	b	Yes	c	c	Yes	c
278	Channagundi	619117	c	c	Yes	c	b	Yes	Yes	c	Yes	c
279	Alalahalli	619118	c	c	Yes	c	c	Yes	Yes	Yes	Yes	c
280	Marabugathanapura	619119						Un-inhabited				
281	Chowdahalli	619120						Un-inhabited				
<b>Block Total</b>			<b>1</b>	<b>8</b>	<b>241</b>	<b>3</b>	<b>47</b>	<b>67</b>	<b>157</b>	<b>7</b>	<b>194</b>	<b>0</b>



**Village Directory**

**Land use( as in 2009)**

Village connected to highways,village roads, banks & credit societies (If amenities available code -Yes is given, If not available within the village , the distance range code viz; a for < 5 Kms, b for 5-10 Kms and c for 10+ kms of nearest place where facility is available is given).

Availability of miscellaneous facilities (If amenities available code -Yes is given, If not available within the village , the distance range code viz; a for < 5 Kms, b for 5-10 Kms and c for 10+ kms of nearest place where facility is available is given).

Connected to national highway(NH)	Connected to state highway(SH)	Connected to major district road (MDR)	Connected to others district road	Pucca roads	Kutchcha roads	Water bounded macadam(WBM) roads	Navigable waterway (river/canal)(NW)	Footpaths (FP)	Commercial & Co-operative Banks	ATM	Agricultural Credit Societies	Self-Help Group (SHG)	Public distribution system (PDS) shop	Mandis / Regular market	Weekly Haat	Location code no.
68	69	70	71	72	73	74	75	76	77	78	79	80	81	82	83	3
<b>Location Code:0141</b>																
c	c	c	c	a	Yes	Yes	Yes	Yes	b	b	b	Yes	a	b	b	619115
c	c	c	c	a	Yes	Yes	Yes	Yes	b	a	b	b	a	a	b	619116
c	c	c	Yes	Yes	Yes	Yes	c	Yes	Yes	b	b	Yes	a	a	b	619117
c	c	c	c	Yes	Yes	Yes	c	Yes	b	b	c	Yes	a	a	b	619118
																619119
																619120
5	65	20	51	197	241	211	81	241	22	0	21	198	83	4	2	

Availability of miscellaneous facilities (If amenities available code -Yes is given, If not available within the village , the distance range code viz; a for < 5 Kms, b for 5-10 Kms and c for 10+ kms of nearest place where facility is available is given).

Sl.no	Name of the village	Location code no.	Agricultural marketing society	Integrated Child Development Scheme (Nutritional Centres)	Anganwadi Centre (Nutritional Centres)	Others (Nutritional Centres)	ASHA (Accredited Social Health Activist)	Community centre with/without TV	Sports Field,	Sports Club / Recreation Centre	Cinema / Video Hall	Public Library	Public Reading Room	Newspaper Supply	Assembly Polling station	Birth & Death Registration Office
1	2	3	84	85	86	87	88	89	90	91	92	93	94	95	96	97
<b>Name of CD Block:-Heggadadevankote</b>																
276	Kurnagala	619115	c	Yes	Yes	b	a	c	b	c	a	a	a	Yes	Yes	Yes
277	Alanahalli	619116	c	a	a	b	a	c	b	c	a	a	a	a	a	Yes
278	Channagundi	619117	c	Yes	Yes	b	Yes	c	b	c	a	a	a	Yes	Yes	Yes
279	Alalahalli	619118	c	Yes	Yes	b	a	c	b	c	a	a	a	Yes	Yes	Yes
280	Marabugathanapura	619119					Un-inhabited									
281	Chowdahalli	619120					Un-inhabited									
<b>Block Total</b>			<b>0</b>	<b>191</b>	<b>191</b>	<b>0</b>	<b>103</b>	<b>20</b>	<b>0</b>	<b>0</b>	<b>0</b>	<b>37</b>	<b>42</b>	<b>183</b>	<b>163</b>	<b>241</b>

**Village Directory**  
**Land use( as in 2009)**

Availability of electricity (Yes/No)				Land Use										
				Nearest Town	Area under different types of land use ( in hectares rounded up to one decimal place)									
Power Supply for Domestic Use (ED)	Power Supply for Agricultural Use (EAG)	Power Supply for Commercial Use (EC)	Power Supply for All Uses (EA)	Name	Distance range code i.e. a for < 5 Kms, b for 5-10 Kms and c for 10+ kms .	Forests	Area under Non- agricultural Uses	Barren and Un-cultivable land	Permanent Pastures and Other Grazing Lands	Land Under Miscellaneous Tree Crops etc.	Culturable Waste Land	Location code no.		
98	99	100	101	102	103	104	105	106	107	108	109	3		
<b>Location Code:0141</b>														
No	No	No	Yes	SARAGUR	c	756.7	38.1	0	451.3	0	0	619115		
No	No	No	Yes	SARAGUR	c	178.9	0	0	0	0	17.5	619116		
No	No	No	Yes	SARAGUR	c	179.8	3.8	0	255.8	0	0	619117		
No	No	No	Yes	SARAGUR	c	266.2	9.8	5.8	26.4	0	0	619118		
		Un-inhabited				0	0	0	0	0	0	619119		
		Un-inhabited				0	0	0	0	0	0	619120		
<b>0</b>	<b>0</b>	<b>0</b>	<b>239</b>	<b>0</b>	<b>0</b>	<b>39566.2</b>	<b>8746.7</b>	<b>6898</b>	<b>3146.8</b>	<b>189.6</b>	<b>#####</b>			

**Census of India-2011  
Amenities and**

Sl.no	Name of the village	Location code no.	Land Use					Area irrigated by source (in hectare).				
			Fallow lands other than current fallows	Current Fallows	Net Area Sown	Total Irrigated Land Area	Total Un-irrigated Land Area	Canals ( C )	Wells/Tube-wells(W/TW)	Tanks/Lakes(T/L)	Water Falls(WF)	Others(O)
1	2	3	110	111	112	113	114	115	116	117	118	119
<b>Name of CD Block:-Heggadadevankote</b>												
276	Kurnagala	619115	0	0	100	0.9	99.1	0	0.9	0	0	0
277	Alanahalli	619116	0	0	26.8	15.9	10.9	0	15.9	0	0	0
278	Channagundi	619117	0	6.5	262.4	3.4	259	0	3.4	0	0	0
279	Alalahalli	619118	0	49.4	357.5	3.8	353.7	0	3.8	0	0	0
280	Marabugathanapura	619119	0	0	0	0	0	0	0	0	0	0
281	Chowdahalli	619120	0	0	0	0	0	0	0	0	0	0
<b>Block Total</b>			<b>1912.5</b>	<b>1732</b>	<b>58448.5</b>	<b>10859.3</b>	<b>47590.2</b>	<b>6468</b>	<b>3763.9</b>	<b>551.1</b>	<b>58.8</b>	

**Village Directory**  
**Land use( as in 2009)**

**Name of three most important commodities manufactured**

---

<b>First</b>	<b>Second</b>	<b>Third</b>	<b>Name of the village</b>	<b>Location code no.</b>
<b>120</b>	<b>121</b>	<b>122</b>	<b>2</b>	<b>3</b>
<b>Location Code:0141</b>				
-	-	-	Kurnagala	619115
-	-	-	Alanahalli	619116
-	-	-	Channagundi	619117
-	-	-	Alalahalli	619118
	Un-inhabited		Marabugathanapura	619119
	Un-inhabited		Chowdahalli	619120
-	-	-		

---

Number of educational amenities available. (If not available within the village, the distance range code viz; a for < 5 Kms, b for 5-10 Kms and c for 10+ kms of nearest place where facility is available is given).

Sl.no	Name of the village	Location code no.	Total area of the village ( in hectares rounded up to one decimal place)	Total population ( 2011 census )	Number of households (2011 census)	Pre-Primary school (PP)	Primary school (P)	Middle school (M)	Secondary School (S)	Senior Secondary school (SS)	Degree college of arts science & commerce (ASC)	Engineering college(EC)	Medical college (MC)	Management institute (MI)
1	2	3	4	5	6	7	8	9	10	11	12	13	14	15
<b>Name of CD Block:-Nanjangud</b>														
1	Ibjala	619121	419.6	2395	545	b	1	1	a	b	c	c	c	c
2	Haradanahalli	619122	608.4	3231	744	b	3	1	1	c	c	c	c	c
3	Madanahalli	619123	177.7	814	186	b	1	1	b	b	b	c	c	c
4	Kanenur	619124	952.4	2717	652	1	3	3	2	1	1	c	c	c
5	Hullahalli	619125	1001	8794	2107	1	3	3	2	1	c	c	c	c
6	Belale	619126	263.4	1388	308	a	1	1	a	a	a	c	c	c
7	Shiramalli	619127	530.2	2986	710	a	1	1	a	a	a	c	c	c
8	Huskur	619128	489.7	1816	404	a	1	1	a	a	a	c	a	c
9	Karya	619129	326	1098	296	a	1	1	a	a	a	c	c	c
10	Kurihundi	619130	452.4	1899	434	b	1	1	1	b	b	c	c	c
11	Taraganahalli	619131	439.6	1891	455	b	2	2	b	b	b	c	c	c
12	Kappasoge	619132	308.8	2399	546	b	1	1	1	b	b	c	c	c
13	Motha	619133	637.4	469	116	a	2	a	a	c	c	c	c	c
14	Kongahallikaval	619134	90.1	0	0						Un-inhabited			
15	Katur	619135	870	2138	477	a	3	2	a	c	c	c	c	c
16	Nellithalapura	619136	550.4	1410	374	b	2	1	c	c	c	c	c	c
17	Akala	619137	491.6	862	222	b	2	2	b	c	c	c	c	c
18	Rajur	619138	213	828	197	a	1	b	c	c	c	c	c	c
19	Kadaburu	619139	443.5	1210	286	b	2	2	c	c	c	c	c	c
20	Shettahalli	619140	145.5	679	150	b	2	b	b	b	b	c	c	c
21	Mangalore	619141	286.1	12	3	a	b	b	b	b	b	c	c	c
22	Yalehalli	619142	305.1	563	135	b	1	b	b	b	b	c	c	c
23	Duggahalli	619143	480	1377	347	b	1	1	b	b	b	c	c	c
24	Chamanamadanahalli	619144	273.6	0	0						Un-inhabited			
25	Madapura	619145	345.5	1126	286	a	1	1	a	a	a	c	c	c

Number of educational amenities available. (If not available within the village , the distance range code viz; a for < 5 Kms, b for 5-10 Kms and c for 10+ kms of nearest place where facility is available is given).

Number of Medical Amenities available. (If not available within the village , the distance range code viz; a for < 5 Kms, b for 5-10 Kms and c for 10+ kms of nearest place where facility is available is given).

Polytechnic (Pt)	Vocational training school /ITI	Non-formal training centre (NFTC)	Special school for disabled (SSD)	Others (specify)	Community health centre (CHC)	Primary health centre (PHC)	Primary health sub centre (PHS)	Maternity and child welfare centre (MCW)	T.B. clinic (TBC)	Hospital-allopathic (HA)	Hospital-alternative medicine (HO)	Dispensary (D)	Veterinary hospital (VH)	Mobile health clinic(MHC)	Family welfare centre (FWC)	Location code no.
16	17	18	19	20	21	22	23	24	25	26	27	28	29	30	31	3
Location Code:0142																
c	c	c	c	c	c	c	b	c	c	c	c	a	1	c	b	619121
c	c	c	c	c	c	c	1	c	c	c	c	c	c	c	1	619122
c	c	c	c	c	b	a	a	a	a	b	b	c	b	c	a	619123
c	c	c	c	c	b	b	a	b	b	b	b	c	b	c	a	619124
c	c	c	c	1	1	b	2	b	b	b	b	b	1	b	2	619125
c	c	c	c	c	a	a	a	a	a	c	c	a	a	c	a	619126
c	c	c	c	c	a	a	1	a	a	c	c	a	a	c	1	619127
c	c	c	c	c	a	a	a	a	a	c	c	a	a	c	a	619128
c	c	c	c	c	a	a	a	a	a	c	c	a	a	c	a	619129
c	c	c	c	c	b	c	1	c	c	a	c	b	a	c	1	619130
c	c	c	c	c	b	b	a	b	b	b	b	c	b	a	a	619131
c	c	c	c	c	c	a	a	a	a	a	a	a	a	c	a	619132
c	c	c	c	c	c	a	a	a	a	a	a	a	a	c	a	619133
Un-inhabited																619134
c	c	c	a	c	a	a	a	a	a	a	a	a	a	a	a	619135
c	c	c	c	c	c	1	1	1	1	a	a	a	1	c	1	619136
c	c	c	c	c	c	c	1	c	c	a	a	a	a	c	1	619137
c	c	c	c	c	c	b	a	b	b	b	b	b	b	c	a	619138
c	c	c	c	c	c	b	b	b	b	b	b	b	b	c	b	619139
c	c	c	c	c	c	c	a	c	c	c	a	a	a	c	a	619140
c	c	c	c	c	c	c	a	c	c	c	c	c	a	c	a	619141
c	c	c	c	c	c	b	1	b	b	b	b	1	a	c	1	619142
c	c	c	c	c	c	b	a	b	b	b	a	b	a	c	a	619143
Un-inhabited																619144
c	c	c	c	c	a	a	a	a	a	c	c	a	a	c	a	619145

Sl.no	Name of the village	Location code no.	Number of Non-Government Medical Amenities available.							Availability of drinking water - (Yes / No)			
			Charitable non Govt. hospital/Nursing home.	Medical practitioner with MBBS Degree	Medical practitioner with other degree	Medical practitioner with no degree	Traditional practitioner and faith healer .	Medicine Shop	Others	Tap water (Treated/Untreated)	Well water (Covered / Uncovered well)	Hand Pump	Tube wells / Bore well
1	2	3	32	33	34	35	36	37	38	39	40	41	42
Name of CD Block:-Nanjangud													
1	Ibjala	619121	0	0	0	0	1	0	0	Yes	Yes	Yes	Yes
2	Haradanahalli	619122	0	0	0	0	0	0	0	Yes	No	Yes	Yes
3	Madanahalli	619123	0	0	0	0	0	0	0	Yes	Yes	Yes	Yes
4	Kanenur	619124	0	0	1	0	0	0	0	Yes	Yes	Yes	Yes
5	Hullahalli	619125	0	3	2	1	0	1	0	Yes	Yes	Yes	Yes
6	Belale	619126	0	0	1	0	0	0	0	Yes	Yes	Yes	Yes
7	Shiramalli	619127	0	0	0	0	0	0	0	Yes	Yes	Yes	Yes
8	Huskur	619128	0	0	1	0	0	0	0	Yes	Yes	Yes	Yes
9	Karya	619129	0	0	1	0	0	0	0	Yes	Yes	Yes	Yes
10	Kurihundi	619130	0	0	0	0	0	0	0	Yes	Yes	Yes	Yes
11	Taraganahalli	619131	0	0	1	0	0	0	0	Yes	Yes	Yes	Yes
12	Kappasoge	619132	0	0	1	0	0	0	0	Yes	Yes	Yes	No
13	Motha	619133	0	0	0	0	0	0	0	Yes	No	Yes	Yes
14	Kongahallikaval	619134	Un-inhabited										
15	Katur	619135	0	0	1	0	0	0	0	Yes	Yes	Yes	Yes
16	Nellithalapura	619136	0	0	0	0	0	0	0	Yes	No	Yes	Yes
17	Akala	619137	0	0	0	0	0	0	0	Yes	No	Yes	Yes
18	Rajur	619138	0	0	0	0	0	0	0	Yes	No	Yes	Yes
19	Kadaburu	619139	0	0	1	0	0	0	0	Yes	No	Yes	Yes
20	Shettahalli	619140	0	0	0	0	0	0	0	Yes	No	Yes	Yes
21	Mangalore	619141	0	0	0	0	0	0	0	No	No	Yes	No
22	Yalehalli	619142	1	1	0	0	0	1	0	Yes	No	Yes	Yes
23	Duggahalli	619143	0	0	1	0	0	0	0	Yes	No	Yes	Yes
24	Chamanamadanahalli	619144	Un-inhabited										
25	Madapura	619145	0	0	1	0	0	0	0	Yes	Yes	Yes	Yes



**Village Directory**  
**Land use( as in 2009)**

Availability of drinking water - (Yes / No)		Availability of toilet & others (Yes / No)							Communication and transport facilities (If amenities available code -Yes is given except for Village Pin Code ,If not available within the village , the distance range code viz; a for < 5 Kms, b for 5-10 Kms and c for 10+ kms of nearest place where facility is available is given).							
Spring	River / Canal	Tank / Pond / Lake	Others	Community toilet including bath.	Community toilet excluding bath.	Rural sanitary mart or sanitary hardware outlet available near the village.	Community bio- gas or recycle of waste for productive use.	Post office(PO)	Sub post office (SPO)	Post & Telegraph office (P&TO)	Village Pin Code	Telephones (Land lines)	Public call office (PCO)	Mobile phone coverage	Location code no.	
43	44	45	46	47	48	49	50	51	52	53	54	55	56	57	3	
<b>Location Code:0142</b>																
No	Yes	No	No	No	Yes	No	No	a	a	a	571314	Yes	Yes	Yes	619121	
No	Yes	No	No	No	No	No	No	c	Yes	Yes	571314	Yes	b	Yes	619122	
No	Yes	Yes	No	No	Yes	No	Yes	b	b	c	571314	Yes	Yes	Yes	619123	
No	Yes	No	No	Yes	Yes	No	No	b	Yes	Yes	571314	Yes	Yes	Yes	619124	
No	Yes	No	No	No	Yes	Yes	No	Yes	a	Yes	571314	Yes	Yes	Yes	619125	
Yes	Yes	Yes	No	No	Yes	No	No	a	a	c	571314	Yes	Yes	b	619126	
No	Yes	Yes	No	No	Yes	No	No	c	Yes	Yes	571314	Yes	Yes	Yes	619127	
No	Yes	Yes	No	No	No	Yes	No	a	a	a	571315	Yes	a	Yes	619128	
No	Yes	Yes	No	No	Yes	Yes	No	c	a	c	571119	Yes	Yes	b	619129	
No	Yes	Yes	No	No	Yes	Yes	No	b	Yes	Yes	571314	Yes	b	b	619130	
No	Yes	Yes	No	No	Yes	No	Yes	a	b	c	571314	Yes	Yes	b	619131	
No	Yes	No	No	No	Yes	Yes	No	b	b	c	571314	Yes	b	Yes	619132	
No	Yes	No	No	No	Yes	Yes	No	c	b	b	571314	Yes	b	Yes	619133	
															Un-inhabited	619134
No	Yes	Yes	No	No	Yes	No	No	a	a	a	571314	Yes	b	Yes	619135	
No	No	No	No	No	Yes	Yes	No	c	Yes	Yes	571314	Yes	b	b	619136	
No	No	No	No	Yes	No	Yes	No	b	a	c	571314	Yes	b	Yes	619137	
No	No	No	No	No	No	No	No	c	a	c	571314	Yes	Yes	Yes	619138	
No	Yes	No	No	No	No	No	No	c	Yes	Yes	571314	Yes	b	Yes	619139	
No	Yes	No	No	No	Yes	Yes	No	c	a	b	571314	Yes	b	Yes	619140	
No	No	No	No	No	No	No	No	b	b	b	571314	b	b	Yes	619141	
No	Yes	Yes	No	No	No	Yes	No	a	b	b	571314	Yes	b	b	619142	
No	Yes	No	No	No	Yes	Yes	No	c	a	b	571314	Yes	b	Yes	619143	
															Un-inhabited	619144
No	Yes	No	No	No	Yes	Yes	No	a	Yes	Yes	571313	Yes	Yes	Yes	619145	

Communication and transport facilities (If amenities available code - Yes is given except for Village Pin Code ,If not available within the village , the distance range code viz; a for < 5 Kms, b for 5-10 Kms and c for 10+ kms of nearest place where facility is available is given).

Sl.no	Name of the village	Location code no.	Internet cafes/ Common service centre (CSC)	Private courier facility	Bus service (Public & Private)	Railway stations	Auto/Modified Autos	Taxis and Vans	Tractors	Cycle-pulled rickshaws(Manual & Machine driven)	Carts driven by animals	Sea /River ferry service
1	2	3	58	59	60	61	62	63	64	65	66	67
Name of CD Block:-Nanjangud												
1	Ibjala	619121	c	c	Yes	c	a	c	Yes	c	Yes	c
2	Haradanahalli	619122	c	c	Yes	c	Yes	Yes	Yes	c	Yes	c
3	Madanahalli	619123	c	c	Yes	c	Yes	c	Yes	c	Yes	c
4	Kanenur	619124	c	c	Yes	c	b	c	b	c	Yes	c
5	Hullahalli	619125	Yes	c	Yes	Yes	Yes	Yes	b	Yes	Yes	c
6	Belale	619126	c	Yes	Yes	Yes	b	Yes	Yes	c	Yes	c
7	Shiramalli	619127	c	Yes	Yes	c	Yes	Yes	Yes	c	Yes	a
8	Huskur	619128	c	c	Yes	c	Yes	Yes	Yes	c	Yes	c
9	Karya	619129	Yes	c	Yes	c	Yes	c	c	c	Yes	c
10	Kurihundi	619130	Yes	Yes	Yes	Yes	Yes	Yes	Yes	Yes	Yes	c
11	Taraganahalli	619131	Yes	Yes	Yes	b	b	Yes	b	Yes	b	Yes
12	Kappasoge	619132	c	c	Yes	c	b	c	Yes	c	Yes	c
13	Motha	619133	c	c	Yes	c	b	c	Yes	c	Yes	c
14	Kongahallikaval	619134	Un-inhabited									
15	Katur	619135	c	c	Yes	c	b	c	Yes	c	Yes	c
16	Nellithalapura	619136	Yes	Yes	Yes	c	b	c	Yes	c	Yes	c
17	Akala	619137	c	c	Yes	c	b	c	Yes	c	Yes	c
18	Rajur	619138	c	c	Yes	c	b	c	Yes	c	Yes	c
19	Kadaburu	619139	c	c	Yes	c	b	c	Yes	c	Yes	c
20	Shettahalli	619140	c	c	Yes	c	b	c	a	c	Yes	c
21	Mangalore	619141	c	c	Yes	b	Yes	c	Yes	c	Yes	c
22	Yalehalli	619142	c	c	Yes	b	b	c	b	c	Yes	c
23	Duggahalli	619143	c	c	Yes	c	b	c	Yes	c	Yes	c
24	Chamanamadanahalli	619144	Un-inhabited									
25	Madapura	619145	c	c	Yes	c	a	c	Yes	c	Yes	c

Village Directory

Land use( as in 2009)

Village connected to highways,village roads, banks & credit societies (If amenities available code -Yes is given, If not available within the village , the distance range code viz; a for < 5 Kms, b for 5-10 Kms and c for 10+ kms of nearest place where facility is available is given).

Availability of miscellaneous facilities (If amenities available code -Yes is given, If not available within the village , the distance range code viz; a for < 5 Kms, b for 5-10 Kms and c for 10+ kms of nearest place where facility is available is given).

Connected to national highway(NH)	Connected to state highway(SH)	Connected to major district road (MDR)	Connected to others district road	Pucca roads	Kutchcha roads	Water bounded macadam(WBM) roads	Navigable waterway (river/canal)(NW)	Footpaths (FP)	Commercial & Co-operative Banks	ATM	Agricultural Credit Societies	Self-Help Group (SHG)	Public distribution system (PDS) shop	Mandis / Regular market	Weekly Haat	Location code no.
68	69	70	71	72	73	74	75	76	77	78	79	80	81	82	83	3
Location Code:0142																
c	c	c	c	Yes	Yes	Yes	c	Yes	a	b	b	Yes	Yes	c	a	619121
c	Yes	Yes	Yes	Yes	Yes	Yes	Yes	Yes	b	b	b	Yes	Yes	Yes	b	619122
c	Yes	c	c	Yes	Yes	Yes	Yes	Yes	a	a	a	Yes	a	b	b	619123
c	Yes	c	c	Yes	Yes	Yes	Yes	Yes	b	b	b	Yes	Yes	b	b	619124
c	Yes	Yes	c	Yes	Yes	Yes	Yes	Yes	Yes	Yes	Yes	Yes	Yes	Yes	Yes	619125
c	Yes	c	c	Yes	Yes	b	Yes	Yes	a	b	a	Yes	Yes	b	b	619126
c	Yes	c	c	Yes	Yes	Yes	b	Yes	a	b	Yes	Yes	Yes	b	a	619127
c	c	c	c	Yes	Yes	Yes	Yes	Yes	a	b	a	Yes	Yes	a	b	619128
c	c	c	c	Yes	Yes	Yes	b	Yes	a	b	a	Yes	Yes	a	b	619129
c	c	c	c	Yes	Yes	Yes	b	Yes	b	a	Yes	Yes	Yes	b	b	619130
c	c	c	c	Yes	Yes	b	b	Yes	b	b	b	Yes	Yes	b	b	619131
c	c	c	c	Yes	Yes	b	Yes	Yes	b	b	b	Yes	Yes	a	b	619132
c	Yes	c	c	Yes	Yes	Yes	Yes	Yes	b	b	a	Yes	a	b	b	619133
Un-inhabited																619134
c	c	c	c	Yes	Yes	Yes	Yes	Yes	b	b	a	Yes	Yes	b	a	619135
c	c	c	c	Yes	Yes	Yes	Yes	Yes	b	b	a	Yes	Yes	b	b	619136
c	c	c	c	Yes	Yes	Yes	Yes	Yes	b	b	a	Yes	a	b	b	619137
c	c	c	c	Yes	Yes	Yes	Yes	Yes	b	b	b	Yes	a	b	b	619138
c	c	c	c	Yes	Yes	Yes	Yes	Yes	a	b	b	Yes	Yes	a	b	619139
c	c	c	c	Yes	Yes	Yes	Yes	Yes	b	b	b	Yes	a	a	b	619140
b	c	c	c	b	Yes	b	c	Yes	b	b	b	a	a	b	b	619141
c	c	c	c	Yes	Yes	Yes	Yes	Yes	b	b	b	Yes	a	b	b	619142
c	c	c	c	Yes	Yes	a	Yes	Yes	b	a	b	Yes	Yes	b	b	619143
Un-inhabited																619144
c	c	Yes	c	Yes	Yes	a	Yes	Yes	a	b	a	Yes	Yes	a	a	619145

Availability of miscellaneous facilities (If amenities available code -Yes is given, If not available within the village , the distance range code viz; a for < 5 Kms, b for 5-10 Kms and c for 10+ kms of nearest place where facility is available is given).

Sl.no	Name of the village	Location code no.	Agricultural marketing society	Integrated Child Development Scheme (Nutritional Centres)	Anganwadi Centre (Nutritional Centres)	Others (Nutritional Centres)	ASHA (Accredited Social Health Activist)	Community centre with/without TV	Sports Field,	Sports Club / Recreation Centre	Cinema / Video Hall	Public Library	Public Reading Room	Newspaper Supply	Assembly Polling station	Birth & Death Registration Office
1	2	3	84	85	86	87	88	89	90	91	92	93	94	95	96	97
<b>Name of CD Block:-Nanjangud</b>																
1	Ibjala	619121	c	Yes	Yes	b	Yes	c	b	c	a	a	Yes	Yes	Yes	Yes
2	Haradanahalli	619122	c	Yes	Yes	b	Yes	Yes	b	c	a	Yes	Yes	Yes	Yes	Yes
3	Madanahalli	619123	c	Yes	Yes	b	a	c	b	c	b	a	a	Yes	Yes	Yes
4	Kanenur	619124	c	Yes	Yes	a	Yes	Yes	b	c	b	Yes	Yes	Yes	Yes	Yes
5	Hullahalli	619125	c	Yes	Yes	c	Yes	Yes	Yes	c	Yes	Yes	Yes	Yes	Yes	Yes
6	Belale	619126	c	Yes	Yes	c	Yes	c	b	c	a	a	a	Yes	Yes	Yes
7	Shiramalli	619127	c	Yes	Yes	c	Yes	Yes	Yes	c	b	Yes	Yes	Yes	Yes	Yes
8	Huskur	619128	c	Yes	Yes	c	Yes	c	b	c	a	a	a	Yes	Yes	Yes
9	Karya	619129	c	Yes	Yes	c	Yes	c	b	c	a	a	a	Yes	Yes	Yes
10	Kurihundi	619130	c	Yes	Yes	c	Yes	c	b	c	b	a	Yes	Yes	Yes	Yes
11	Taraganahalli	619131	c	Yes	Yes	c	Yes	c	b	c	b	a	a	Yes	Yes	Yes
12	Kappasoge	619132	c	Yes	Yes	c	Yes	c	b	c	b	a	Yes	Yes	Yes	Yes
13	Motha	619133	c	Yes	Yes	c	a	c	b	b	b	a	a	Yes	Yes	Yes
14	Kongahallikaval	619134	Un-inhabited													
15	Katur	619135	c	Yes	Yes	a	Yes	c	b	b	b	a	Yes	Yes	Yes	Yes
16	Nellithalapura	619136	c	Yes	Yes	a	Yes	c	b	c	b	a	Yes	Yes	Yes	Yes
17	Akala	619137	c	Yes	Yes	a	Yes	c	b	c	b	a	a	Yes	Yes	Yes
18	Rajur	619138	c	Yes	Yes	a	a	c	b	c	c	a	a	Yes	Yes	Yes
19	Kadaburu	619139	c	Yes	Yes	a	Yes	c	b	c	c	a	a	Yes	Yes	Yes
20	Shettahalli	619140	c	Yes	Yes	a	a	b	b	c	b	a	a	Yes	Yes	Yes
21	Mangalore	619141	c	a	a	a	a	b	b	b	b	a	a	a	a	Yes
22	Yalehalli	619142	c	Yes	Yes	a	a	b	b	c	b	a	a	Yes	Yes	Yes
23	Duggahalli	619143	c	Yes	Yes	a	Yes	b	b	b	b	a	a	Yes	Yes	Yes
24	Chamanamadanahalli	619144	Un-inhabited													
25	Madapura	619145	c	Yes	Yes	a	Yes	c	b	b	b	a	a	Yes	Yes	Yes

**Village Directory**  
**Land use( as in 2009)**

Availability of electricity (Yes/No)				Land Use										
				Nearest Town	Area under different types of land use ( in hectares rounded up to one decimal place)									
Power Supply for Domestic Use (ED)	Power Supply for Agricultural Use (EAG)	Power Supply for Commercial Use (EC)	Power Supply for All Uses (EA)	Name	Distance range code i.e. a for < 5 Kms, b for 5-10 Kms and c for 10+ kms .	Forests	Area under Non- agricultural Uses	Barren and Un-cultivable land	Permanent Pastures and Other Grazing Lands	Land Under Miscellaneous Tree Crops etc.	Culturable Waste Land	Location code no.		
98	99	100	101	102	103	104	105	106	107	108	109	3		
<b>Location Code:0142</b>														
No	No	No	Yes	SARAGUR	c	0	2.4	0	0	0	25.3	619121		
No	No	No	Yes	SARAGUR	c	0	1.2	71	0	0	6.7	619122		
No	No	No	Yes	SARAGUR	c	0	0	67.4	0	0	0	619123		
No	No	No	Yes	NANJANGUD	c	0	0	98.9	0	0	0.4	619124		
No	No	No	Yes	NANJANGUD	c	0	0	148.4	0	0	88.8	619125		
No	No	No	Yes	NANJANGUD	c	0	0	62.8	0	0	0.4	619126		
No	No	No	Yes	NANJANGUD	c	0	0	22.4	0	0	0	619127		
No	No	No	Yes	NANJANGUD	c	0	0	55.6	0	0	130.1	619128		
No	No	No	Yes	NANJANGUD	c	0	0	26.4	0	0	83.5	619129		
No	No	No	Yes	NANJANGUD	c	0	0	49	0	0	0.4	619130		
No	No	No	Yes	NANJANGUD	c	0	0	66.5	0	0	23.4	619131		
No	No	No	Yes	SARAGUR	c	0	0	53	0	0	0	619132		
No	No	No	Yes	SARAGUR	c	0	0	136.2	0	40	0	619133		
			Un-inhabited			0	0	0	0	0	0	619134		
No	No	No	Yes	SARAGUR	c	0	0	50.1	0	0	185.9	619135		
No	No	No	Yes	SARAGUR	c	0	0	101.2	0	17.4	0	619136		
No	No	No	Yes	SARAGUR	c	0	0	169	0	0	5	619137		
No	No	No	Yes	SARAGUR	c	0	0	74.6	0	3.4	0	619138		
No	No	No	Yes	SARAGUR	c	0	0	151.5	0	7	0	619139		
No	No	No	Yes	NANJANGUD	c	0	0	20.4	0	3.2	1.9	619140		
No	No	No	Yes	NANJANGUD	c	16	0	50.1	0	3.5	0.1	619141		
No	No	No	Yes	NANJANGUD	c	0	0	51.3	0.5	0	0	619142		
No	No	No	Yes	NANJANGUD	c	0	0	81.3	0	0	6.1	619143		
			Un-inhabited			0	0	0	0	0	0	619144		
No	No	No	Yes	NANJANGUD	c	0	0	24.1	0	0	47.4	619145		

Sl.no	Name of the village	Location code no.	Land Use					Area irrigated by source (in hectare).				
			Fallow lands other than current fallows	Current Fallows	Net Area Sown	Total Irrigated Land Area	Total Un-irrigated Land Area	Canals ( C )	Wells/Tube-wells(W/TW)	Tanks/Lakes(T/L)	Water Falls(WF)	Others(O)
1	2	3	110	111	112	113	114	115	116	117	118	119
Name of CD Block:-Nanjangud												
1	Ibjala	619121	0	0	391.8	130.6	261.2	128.3	2.3	0	0	0
2	Haradanahalli	619122	0	0	529.4	170.4	359	150	20.4	0	0	0
3	Madanahalli	619123	4.2	0	106.1	44.6	61.5	44.6	0	0	0	0
4	Kanenuur	619124	0	0	853.1	503.7	349.4	503.7	0	0	0	0
5	Hullahalli	619125	0	0	763.8	588.7	175.1	580.4	8.3	0	0	0
6	Belale	619126	0	87.9	112.3	106.5	5.8	106.5	0	0	0	0
7	Shiramalli	619127	76.6	0	431.2	315.6	115.6	0	306.9	8.7	0	0
8	Huskur	619128	0	0	304	42.5	261.5	37.8	4.7	0	0	0
9	Karya	619129	0	0	216.1	164.9	51.2	156.8	8.1	0	0	0
10	Kurihundi	619130	0	0	403	169	234	164.5	4.5	0	0	0
11	Taraganahalli	619131	0	0	349.7	92.5	257.2	92.5	0	0	0	0
12	Kappasoge	619132	42.1	0	213.7	54.4	159.3	42.4	12	0	0	0
13	Motha	619133	0	0	461.3	234	227.3	218	16	0	0	0
14	Kongahallikaval	619134	0	0	0	0	0	0	0	0	0	0
15	Katur	619135	0	108.6	525.4	51	474.4	21	30	0	0	0
16	Nellithalapura	619136	0	22.4	409.4	108	301.4	0	0	108	0	0
17	Akala	619137	0	0	317.6	66.8	250.8	0	66.8	0	0	0
18	Rajur	619138	0	0	135	14	121	0	0	14	0	0
19	Kadaburu	619139	0	12.2	272.8	39.1	233.7	39.1	0	0	0	0
20	Shettahalli	619140	0	0	120	86	34	74	12	0	0	0
21	Mangalore	619141	0	16.4	200	177.2	22.8	177.2	0	0	0	0
22	Yalehalli	619142	8.7	4.3	240.3	68.5	171.8	60.5	8	0	0	0
23	Duggahalli	619143	0	33.7	358.9	74.4	284.5	27.6	46.8	0	0	0
24	Chamanamadanahalli	619144	0	0	0	0	0	0	0	0	0	0
25	Madapura	619145	0	25	249	83.4	165.6	21.1	62.3	0	0	0

**Village Directory**  
**Land use( as in 2009)**

**Name of three most important commodities manufactured**

First	Second	Third	Name of the village	Location code no.
120	121	122	2	3
<b>Location Code:0142</b>				
-	-	-	Ibjala	619121
-	-	-	Haradanahalli	619122
-	-	-	Madanahalli	619123
-	-	-	Kanenur	619124
Beedi	-	-	Hullahalli	619125
-	-	-	Belale	619126
-	-	-	Shiramalli	619127
-	-	-	Huskur	619128
-	-	-	Karya	619129
-	-	-	Kurihundi	619130
-	-	-	Taraganahalli	619131
-	-	-	Kappasoge	619132
-	-	-	Motha	619133
	Un-inhabited		Kongahallikaval	619134
-	-	-	Katur	619135
-	-	-	Nellithalapura	619136
-	-	-	Akala	619137
-	-	-	Rajur	619138
-	-	-	Kadaburu	619139
-	-	-	Shettahalli	619140
-	-	-	Mangalore	619141
-	-	-	Yalehalli	619142
-	-	-	Duggahalli	619143
	Un-inhabited		Chamanamadanahalli	619144
-	-	-	Madapura	619145

Number of educational amenities available. (If not available within the village, the distance range code viz; a for < 5 Kms, b for 5-10 Kms and c for 10+ kms of nearest place where facility is available is given).

Sl.no	Name of the village	Location code no.	Total area of the village ( in hectares rounded up to one decimal place)	Total population ( 2011 census )	Number of households (2011 census)	Pre-Primary school (PP)	Primary school (P)	Middle school (M)	Secondary School (S)	Senior Secondary school (SS)	Degree college of arts science & commerce (ASC)	Engineering college(EC)	Medical college (MC)	Management institute (MI)
1	2	3	4	5	6	7	8	9	10	11	12	13	14	15
<b>Name of CD Block:-Nanjangud</b>														
26	Haginavalu	619146	674.3	3671	839	b	3	1	1	1	b	c	c	c
27	Ambale	619147	994.2	2129	468	a	1	1	a	a	b	c	c	c
28	Kaggalur	619148	346.6	276	64	a	1	a	a	b	b	c	c	c
29	Melagalli	619149	478.2	0	0						Un-inhabited			
30	Uganiya	619150	347.6	0	0						Un-inhabited			
31	Kadajetti	619151	563.6	1066	249	b	4	1	a	b	c	c	c	c
32	Hura	619152	715.6	3558	837	b	2	2	1	1	c	c	c	c
33	Yedahalli	619153	201.7	116	31	a	2	a	a	b	b	c	c	c
34	M. Kongahalli	619154	266.2	788	180	a	1	a	a	b	b	c	c	c
35	Malkundi	619155	470.7	2675	626	a	1	1	a	b	b	c	c	c
36	Hallare	619156	1064.6	3595	842	a	3	1	1	a	b	c	c	c
37	Kantirayanapura Kaval	619157	360.5	0	0						Un-inhabited			
38	Kaladevanahalli	619158	216.3	0	0						Un-inhabited			
39	Mallahalli	619159	280.9	1219	289	b	2	1	a	c	c	c	b	c
40	Channapatna	619160	305.2	1457	361	a	2	1	a	c	c	c	c	c
41	Hadya	619161	430.9	2289	538	a	2	2	2	1	c	c	c	c
42	Ariyur	619162	416.5	932	209	b	1	1	a	c	c	c	c	c
43	Jalahalli	619163	127.4	350	71	b	1	a	a	1	c	c	b	c
44	Kandegala	619164	522.2	1217	262	a	2	2	a	c	c	c	c	c
45	Thelanur	619165	264.2	0	0						Un-inhabited			
46	Gadiguddadakaval	619166	100.2	0	0						Un-inhabited			
47	Kallahalli	619167	353.2	0	0						Un-inhabited			
48	Kellupura	619168	364.3	675	176	a	1	a	a	c	c	c	c	c
49	Karlapura	619169	208.4	0	0						Un-inhabited			
50	Bhogavaluvadeyanapura	619170	176.3	63	10	a	a	a	b	b	c	c	b	c



Number of educational amenities available. (If not available within the village , the distance range code viz; a for < 5 Kms, b for 5-10 Kms and c for 10+ kms of nearest place where facility is available is given).

Number of Medical Amenities available. (If not available within the village , the distance range code viz; a for < 5 Kms, b for 5-10 Kms and c for 10+ kms of nearest place where facility is available is given).

Polytechnic (Pt)	Vocational training school /ITI	Non-formal training centre (NFTC)	Special school for disabled (SSD)	Others (specify)	Community health centre (CHC)	Primary health centre (PHC)	Primary health sub centre (PHS)	Maternity and child welfare centre (MCW)	T.B. clinic (TBC)	Hospital-allopathic (HA)	Hospital-alternative medicine (HO)	Dispensary (D)	Veterinary hospital (VH)	Mobile health clinic(MHC)	Family welfare centre (FWC)	Location code no.
16	17	18	19	20	21	22	23	24	25	26	27	28	29	30	31	3
c	c	c	c	c	a	a	l	a	a	c	c	b	a	c	l	619146
c	c	c	c	c	b	b	l	b	b	c	c	b	a	c	l	619147
c	c	c	c	c	c	a	a	a	a	a	a	a	a	c	a	619148
					Un-inhabited										619149	
					Un-inhabited										619150	
c	c	c	c	c	b	b	l	b	b	c	c	c	c	c	l	619151
c	c	c	c	c	c	l	l	l	l	c	c	c	l	c	l	619152
c	c	c	c	c	c	a	a	a	a	a	a	a	a	a	a	619153
c	c	c	c	c	c	a	a	a	a	b	a	a	a	c	a	619154
c	c	c	c	c	c	c	l	c	c	a	a	a	a	a	l	619155
c	c	c	c	c	b	l	b	l	l	c	c	b	b	c	b	619156
					Un-inhabited										619157	
					Un-inhabited										619158	
c	c	c	c	c	a	a	l	a	a	a	c	a	a	a	l	619159
c	c	c	c	c	a	c	l	c	c	c	c	c	a	c	l	619160
c	c	c	c	c	c	a	a	a	a	c	a	a	a	a	a	619161
c	c	c	c	c	b	a	b	a	a	a	a	a	a	a	b	619162
c	c	c	c	c	c	b	a	b	b	c	b	c	c	c	a	619163
c	c	c	c	c	c	b	l	b	b	c	c	c	b	c	l	619164
					Un-inhabited										619165	
					Un-inhabited										619166	
					Un-inhabited										619167	
c	c	c	c	c	c	c	b	c	c	c	c	c	b	c	b	619168
					Un-inhabited										619169	
c	c	c	c	c	c	b	b	b	b	c	c	b	b	c	b	619170

Location Code:0142

			<b>Number of Non-Government Medical Amenities available.</b>							<b>Availability of drinking water - (Yes / No)</b>			
Sl.no	Name of the village	Location code no.	Charitable non Govt. hospital/Nursing home.	Medical practitioner with MBBS Degree	Medical practitioner with other degree	Medical practitioner with no degree	Traditional practitioner and faith healer .	Medicine Shop	Others	Tap water (Treated/Untreated)	Well water (Covered / Uncovered well)	Hand Pump	Tube wells / Bore well
1	2	3	32	33	34	35	36	37	38	39	40	41	42
<b>Name of CD Block:-Nanjangud</b>													
26	Haginavalu	619146	0	0	0	0	0	0	0	Yes	Yes	Yes	Yes
27	Ambale	619147	0	0	0	0	0	0	0	Yes	Yes	Yes	Yes
28	Kaggalur	619148	0	0	0	0	0	0	0	Yes	No	Yes	Yes
29	Melagalli	619149								Un-inhabited			
30	Uganiya	619150								Un-inhabited			
31	Kadajetti	619151	0	1	0	0	1	0	0	Yes	No	Yes	Yes
32	Hura	619152	0	0	2	0	0	0	3	Yes	Yes	Yes	Yes
33	Yedahalli	619153	0	0	0	0	0	0	0	Yes	No	Yes	Yes
34	M. Kongahalli	619154	0	0	0	0	0	0	0	Yes	Yes	Yes	Yes
35	Malkundi	619155	0	0	0	0	0	0	0	Yes	Yes	Yes	Yes
36	Hallare	619156	0	1	0	0	0	0	0	Yes	Yes	Yes	Yes
37	Kantirayanapura Kaval	619157								Un-inhabited			
38	Kaladevanahalli	619158								Un-inhabited			
39	Mallahalli	619159	0	0	0	0	0	0	0	Yes	Yes	Yes	Yes
40	Channapatna	619160	0	0	2	0	0	0	2	Yes	Yes	Yes	Yes
41	Hadya	619161	0	0	1	0	0	0	0	Yes	Yes	Yes	Yes
42	Ariyur	619162	0	0	0	0	0	0	0	Yes	Yes	Yes	Yes
43	Jalahalli	619163	0	0	0	0	0	0	0	Yes	Yes	Yes	Yes
44	Kandegala	619164	0	1	2	0	0	1	0	Yes	Yes	Yes	Yes
45	Thelanur	619165								Un-inhabited			
46	Gadiguddadakaval	619166								Un-inhabited			
47	Kallahalli	619167								Un-inhabited			
48	Kellupura	619168	0	0	0	0	0	0	0	Yes	No	No	Yes
49	Karlapura	619169								Un-inhabited			
50	Bhogavaluvadeyanapura	619170	0	0	0	0	0	0	0	Yes	No	Yes	Yes

**Village Directory**  
**Land use( as in 2009)**

**Availability of drinking water - (Yes / No)**      **Availability of toilet & others (Yes / No)**      **Communication and transport facilities (If amenities available code -Yes is given except for Village Pin Code ,If not available within the village , the distance range code viz; a for < 5 Kms, b for 5-10 Kms and c for 10+ kms of nearest place where facility is available is given).**

Spring	River / Canal	Tank / Pond / Lake	Others	Community toilet including bath.	Community toilet excluding bath.	Rural sanitary mart or sanitary hardware outlet available near the village.	Community bio- gas or recycle of waste for productive use.	Post office(PO)	Sub post office (SPO)	Post & Telegraph office (P&TO)	Village Pin Code	Telephones (Land lines)	Public call office (PCO)	Mobile phone coverage	Location code no.
43	44	45	46	47	48	49	50	51	52	53	54	55	56	57	3

**Location Code:0142**

No	No	Yes	No	No	Yes	No	No	c	Yes	Yes	571315	Yes	b	Yes	619146
No	No	Yes	No	No	Yes	No	No	a	b	b	571315	Yes	b	Yes	619147
No	Yes	No	No	No	Yes	No	No	c	a	b	571314	Yes	a	Yes	619148
Un-inhabited															619149
Un-inhabited															619150
No	Yes	Yes	No	No	Yes	No	No	a	a	a	571315	Yes	a	a	619151
No	Yes	Yes	No	No	No	No	No	Yes	a	Yes	571315	Yes	Yes	Yes	619152
No	Yes	No	No	No	Yes	No	No	c	a	b	571314	Yes	a	Yes	619153
No	No	No	No	No	Yes	No	No	c	a	b	571314	Yes	a	Yes	619154
No	No	Yes	No	Yes	No	No	No	c	a	a	571314	Yes	a	Yes	619155
No	No	Yes	No	No	Yes	No	No	b	Yes	Yes	571315	Yes	b	Yes	619156
Un-inhabited															619157
Un-inhabited															619158
No	No	No	No	No	No	No	No	a	a	c	571315	Yes	Yes	Yes	619159
No	No	Yes	No	No	Yes	No	No	a	a	a	571315	Yes	Yes	Yes	619160
No	Yes	Yes	No	No	Yes	No	No	b	Yes	Yes	571617	Yes	a	Yes	619161
No	Yes	Yes	No	No	Yes	No	No	c	Yes	Yes	571315	Yes	Yes	b	619162
No	No	No	No	Yes	No	No	No	b	b	c	571315	b	b	b	619163
No	No	Yes	No	No	Yes	No	No	c	b	c	571315	a	a	Yes	619164
Un-inhabited															619165
Un-inhabited															619166
Un-inhabited															619167
No	No	No	No	No	No	No	No	b	b	b	571119	b	b	Yes	619168
Un-inhabited															619169
No	No	No	No	No	No	No	No	b	b	c	571301	Yes	b	Yes	619170

Communication and transport facilities (If amenities available code - Yes is given except for Village Pin Code ,If not available within the village , the distance range code viz; a for < 5 Kms, b for 5-10 Kms and c for 10+ kms of nearest place where facility is available is given).

Sl.no	Name of the village	Location code no.	Internet cafes/ Common service centre (CSC)	Private courier facility	Bus service (Public & Private)	Railway stations	Auto/Modified Autos	Taxis and Vans	Tractors	Cycle-pulled rickshaws(Manual & Machine driven)	Carts driven by animals	Sea /River ferry service
1	2	3	58	59	60	61	62	63	64	65	66	67
Name of CD Block:-Nanjangud												
26	Haginavalu	619146	c	c	Yes	c	Yes	c	Yes	c	Yes	c
27	Ambale	619147	c	c	Yes	c	Yes	Yes	Yes	c	Yes	c
28	Kaggalur	619148	c	c	Yes	c	a	c	a	c	Yes	c
29	Melagalli	619149					Un-inhabited					
30	Uganiya	619150					Un-inhabited					
31	Kadajetti	619151	c	Yes	Yes	a	a	Yes	b	c	Yes	c
32	Hura	619152	c	c	Yes	c	Yes	Yes	Yes	c	Yes	c
33	Yedahalli	619153	c	c	Yes	c	a	c	a	c	Yes	c
34	M. Kongahalli	619154	c	c	Yes	c	a	c	a	c	Yes	c
35	Malkundi	619155	c	c	Yes	b	b	c	a	Yes	Yes	a
36	Hallare	619156	c	c	Yes	c	Yes	Yes	Yes	c	Yes	c
37	Kantirayanapura Kaval	619157					Un-inhabited					
38	Kaladevanahalli	619158					Un-inhabited					
39	Mallahalli	619159	c	c	Yes	a	a	Yes	Yes	c	Yes	c
40	Channapatna	619160	c	c	Yes	c	b	Yes	Yes	Yes	Yes	c
41	Hadya	619161	c	c	Yes	c	Yes	Yes	Yes	c	Yes	c
42	Ariyur	619162	c	c	Yes	c	Yes	Yes	Yes	c	Yes	c
43	Jalahalli	619163	c	c	Yes	c	b	Yes	Yes	c	Yes	c
44	Kandegala	619164	c	c	Yes	c	b	Yes	Yes	c	Yes	c
45	Thelanur	619165					Un-inhabited					
46	Gadiguddadakaval	619166					Un-inhabited					
47	Kallahalli	619167					Un-inhabited					
48	Kellupura	619168	c	c	Yes	c	Yes	c	Yes	c	Yes	c
49	Karlapura	619169					Un-inhabited					
50	Bhogavaluvadeyanapura	619170	c	c	Yes	Yes	Yes	Yes	Yes	Yes	Yes	c

**Village Directory**

**Land use( as in 2009)**

Village connected to highways,village roads, banks & credit societies  
(If amenities available code -Yes is given, If not available within the  
village , the distance range code viz; a for < 5 Kms, b for 5-10 Kms  
and c for 10+ kms of nearest place where facility is available is given).

Availability of miscellaneous  
facilities (If amenities available  
code -Yes is given, If not available  
within the village , the distance  
range code viz; a for < 5 Kms, b  
for 5-10 Kms and c for 10+ kms  
of nearest place where facility is  
available is given).

Connected to national highway(NH)	Connected to state highway(SH)	Connected to major district road (MDR)	Connected to others district road	Pucca roads	Kutchcha roads	Water bounded macadam(WBM) roads	Navigable waterway (river/canal)(NW)	Footpaths (FP)	Commercial & Co-operative Banks	ATM	Agricultural Credit Societies	Self-Help Group (SHG)	Public distribution system (PDS) shop	Mandis / Regular market	Weekly Haat	Location code no.
68	69	70	71	72	73	74	75	76	77	78	79	80	81	82	83	3
c	c	c	c	Yes	Yes	Yes	Yes	Yes	b	b	b	Yes	Yes	a	b	619146
c	c	c	c	Yes	Yes	Yes	Yes	Yes	b	b	b	Yes	Yes	b	b	619147
c	c	c	c	Yes	Yes	Yes	Yes	Yes	b	b	a	Yes	a	b	b	619148
Un-inhabited																619149
Un-inhabited																619150
c	c	c	Yes	Yes	Yes	Yes	Yes	Yes	a	b	a	Yes	a	b	a	619151
c	c	c	c	Yes	Yes	Yes	Yes	Yes	a	b	Yes	Yes	Yes	Yes	Yes	619152
c	c	c	c	Yes	Yes	Yes	Yes	Yes	a	b	a	Yes	a	b	a	619153
c	c	c	c	Yes	Yes	Yes	Yes	Yes	b	b	a	Yes	a	a	a	619154
c	c	c	c	Yes	Yes	Yes	Yes	Yes	b	a	a	Yes	Yes	a	a	619155
c	c	c	c	Yes	Yes	Yes	Yes	Yes	b	b	Yes	Yes	Yes	Yes	b	619156
Un-inhabited																619157
Un-inhabited																619158
c	c	c	Yes	Yes	Yes	Yes	Yes	Yes	b	b	a	Yes	Yes	a	b	619159
c	c	c	Yes	Yes	Yes	Yes	Yes	Yes	b	b	a	Yes	Yes	b	b	619160
c	c	c	c	Yes	Yes	Yes	Yes	Yes	b	b	Yes	Yes	Yes	b	b	619161
c	c	c	Yes	Yes	Yes	Yes	Yes	Yes	a	b	b	Yes	a	b	b	619162
c	c	c	Yes	Yes	Yes	Yes	Yes	Yes	a	b	b	Yes	a	b	a	619163
c	c	c	c	Yes	Yes	Yes	Yes	Yes	a	b	b	Yes	Yes	b	b	619164
Un-inhabited																619165
Un-inhabited																619166
Un-inhabited																619167
b	c	c	c	b	Yes	b	c	Yes	b	b	b	Yes	a	b	b	619168
Un-inhabited																619169
c	c	c	c	Yes	Yes	Yes	c	Yes	b	b	b	a	a	a	b	619170

Location Code:0142

Availability of miscellaneous facilities (If amenities available code -Yes is given, If not available within the village, the distance range code viz; a for < 5 Kms, b for 5-10 Kms and c for 10+ kms of nearest place where facility is available is given).

Sl.no	Name of the village	Location code no.	Agricultural marketing society	Integrated Child Development Scheme (Nutritional Centres)	Anganwadi Centre (Nutritional Centres)	Others (Nutritional Centres)	ASHA (Accredited Social Health Activist)	Community centre with/without TV	Sports Field,	Sports Club / Recreation Centre	Cinema / Video Hall	Public Library	Public Reading Room	Newspaper Supply	Assembly Polling station	Birth & Death Registration Office
1	2	3	84	85	86	87	88	89	90	91	92	93	94	95	96	97
Name of CD Block:-Nanjangud																
26	Haginavalu	619146	c	Yes	Yes	a	Yes	Yes	b	b	b	Yes	Yes	Yes	Yes	Yes
27	Ambale	619147	c	Yes	Yes	a	Yes	c	b	c	b	a	Yes	Yes	Yes	Yes
28	Kaggalur	619148	c	Yes	Yes	a	a	b	b	c	b	a	a	Yes	a	Yes
29	Melagalli	619149					Un-inhabited									
30	Uganiya	619150					Un-inhabited									
31	Kadajetti	619151	c	Yes	Yes	a	Yes	b	b	c	b	a	a	Yes	Yes	Yes
32	Hura	619152	c	Yes	Yes	a	Yes	Yes	Yes	c	b	Yes	Yes	Yes	Yes	Yes
33	Yedahalli	619153	c	a	a	a	a	b	b	c	b	a	a	a	a	Yes
34	M. Kongahalli	619154	c	Yes	Yes	a	a	b	b	c	b	a	a	Yes	Yes	Yes
35	Malkundi	619155	c	Yes	Yes	a	Yes	Yes	b	c	b	Yes	Yes	Yes	Yes	Yes
36	Hallare	619156	c	Yes	Yes	a	Yes	Yes	Yes	c	b	Yes	Yes	Yes	Yes	Yes
37	Kantirayanapura Kaval	619157					Un-inhabited									
38	Kaladevanahalli	619158					Un-inhabited									
39	Mallahalli	619159	c	Yes	Yes	a	Yes	b	b	c	b	a	Yes	Yes	Yes	Yes
40	Channapatna	619160	c	Yes	Yes	a	Yes	b	a	c	a	a	Yes	Yes	Yes	Yes
41	Hadya	619161	c	Yes	Yes	a	Yes	b	a	c	a	Yes	Yes	Yes	Yes	Yes
42	Ariyur	619162	c	Yes	Yes	a	Yes	c	b	c	c	a	a	Yes	Yes	Yes
43	Jalahalli	619163	c	Yes	Yes	a	a	c	b	c	c	a	a	Yes	a	Yes
44	Kandegala	619164	c	Yes	Yes	b	Yes	c	b	b	b	a	a	Yes	Yes	Yes
45	Thelanur	619165					Un-inhabited									
46	Gadiguddadakaval	619166					Un-inhabited									
47	Kallahalli	619167					Un-inhabited									
48	Kellupura	619168	c	Yes	Yes	b	a	c	b	b	b	a	a	Yes	Yes	Yes
49	Karlapura	619169					Un-inhabited									
50	Bhogavaluvadeyana pura	619170	c	a	a	b	a	b	b	b	b	a	a	a	a	Yes

**Village Directory**  
**Land use( as in 2009)**

Availability of electricity (Yes/No)				Land Use										
				Nearest Town	Area under different types of land use ( in hectares rounded up to one decimal place)									
Power Supply for Domestic Use (ED)	Power Supply for Agricultural Use (EAG)	Power Supply for Commercial Use (EC)	Power Supply for All Uses (EA)	Name	Distance range code i.e. a for < 5 Kms, b for 5-10 Kms and c for 10+ kms .	Forests	Area under Non- agricultural Uses	Barren and Un-cultivable land	Permanent Pastures and Other Grazing Lands	Land Under Miscellaneous Tree Crops etc.	Culturable Waste Land	Location code no.		
98	99	100	101	102	103	104	105	106	107	108	109	3		
<b>Location Code:0142</b>														
No	No	No	Yes	NANJANGUD	c	0	0	118.9	0	0	0.3	619146		
No	No	No	Yes	NANJANGUD	c	0	0	192	0	0	0.2	619147		
No	No	No	Yes	NANJANGUD	c	0	26.5	35.2	0	0	4.6	619148		
				Un-inhabited		0	0	0	0	0	0	619149		
				Un-inhabited		0	0	0	0	0	0	619150		
No	No	No	Yes	NANJANGUD	c	0	0	57.6	0	0	115.2	619151		
No	No	No	Yes	NANJANGUD	c	0	0	131.2	0	0	0	619152		
No	No	No	Yes	NANJANGUD	c	0	0	43.3	0	2	0	619153		
No	No	No	Yes	NANJANGUD	c	0	0	36.4	0	0	0.2	619154		
No	No	No	Yes	NANJANGUD	c	0	0	97.5	0	1.2	0	619155		
No	No	No	Yes	NANJANGUD	c	0	0	256.4	162.3	0	0	619156		
				Un-inhabited		0	0	0	0	0	0	619157		
				Un-inhabited		0	0	0	0	0	0	619158		
No	No	No	Yes	NANJANGUD	c	0	0	13	0	0	85.1	619159		
No	No	No	Yes	NANJANGUD	c	0	0	29.2	0	0	42.1	619160		
No	No	No	Yes	NANJANGUD	c	0	0	94.8	0	0.7	0	619161		
No	No	No	Yes	NANJANGUD	c	0	0	68	0	0	38	619162		
No	No	No	Yes	NANJANGUD	c	0	0.4	17.6	0	8.6	0	619163		
No	No	No	Yes	SARAGUR	c	0	0.7	16.5	0	0	195.4	619164		
				Un-inhabited		0	0	0	0	0	0	619165		
				Un-inhabited		0	0	0	0	0	0	619166		
				Un-inhabited		0	0	0	0	0	0	619167		
No	No	No	Yes	SARAGUR	c	0	0	0	0	0	156.3	619168		
				Un-inhabited		0	0	0	0	0	0	619169		
No	No	No	Yes	SARAGUR	c	0	0	0	8	0	8.3	619170		

Sl.no	Name of the village	Location code no.	Land Use					Area irrigated by source (in hectare).				
			Fallow lands other than current fallows	Current Fallows	Net Area Sown	Total Irrigated Land Area	Total Un-irrigated Land Area	Canals ( C )	Wells/Tube-wells(W/TW)	Tanks/Lakes(T/L)	Water Falls(WF)	Others(O)
1	2	3	110	111	112	113	114	115	116	117	118	119
<b>Name of CD Block:-Nanjangud</b>												
26	Haginavalu	619146	66	0	489.1	16.8	472.3	16.8	0	0	0	0
27	Ambale	619147	0	78.3	723.7	20.9	702.8	0	8.8	12.1	0	0
28	Kaggalur	619148	0	0	280.4	4	276.4	0	0	4	0	0
29	Melagalli	619149	0	0	0	0	0	0	0	0	0	0
30	Uganiya	619150	0	0	0	0	0	0	0	0	0	0
31	Kadajetti	619151	0	38.3	352.5	264.6	87.9	252	12.6	0	0	0
32	Hura	619152	0	59.1	525.3	32.8	492.5	10.4	22.4	0	0	0
33	Yedahalli	619153	0	5.4	151	28.8	122.2	18.8	10	0	0	0
34	M. Kongahalli	619154	0	8.6	221	9	212	0	9	0	0	0
35	Malkundi	619155	0	0	372	24.4	347.6	0	0	24.4	0	0
36	Hallare	619156	0	24.5	621.4	46	575.4	0	15	31	0	0
37	Kantirayanapura Kaval	619157	0	0	0	0	0	0	0	0	0	0
38	Kaladevanahalli	619158	0	0	0	0	0	0	0	0	0	0
39	Mallahalli	619159	0	14.2	168.6	21.2	147.4	0	21.2	0	0	0
40	Channapatna	619160	0	28.6	205.3	30.1	175.2	0	30.1	0	0	0
41	Hadya	619161	0	19.4	316	46.4	269.6	46.4	0	0	0	0
42	Ariyur	619162	0	20.5	290	196.8	93.2	186.4	10.4	0	0	0
43	Jalahalli	619163	0	1.5	99.3	77.3	22	64.5	12.8	0	0	0
44	Kandegala	619164	0	31.4	278.2	32.1	246.1	0	32.1	0	0	0
45	Thelanur	619165	0	0	0	0	0	0	0	0	0	0
46	Gadiguddadakaval	619166	0	0	0	0	0	0	0	0	0	0
47	Kallahalli	619167	0	0	0	0	0	0	0	0	0	0
48	Kellupura	619168	0	28	180	0	180	0	0	0	0	0
49	Karlapura	619169	0	0	0	0	0	0	0	0	0	0
50	Bhogavaluvadeyana pura	619170	0	0	160	22	138	22	0	0	0	0



**Village Directory**  
**Land use( as in 2009)**

**Name of three most important commodities manufactured**

First	Second	Third	Name of the village	Location code no.
120	121	122	2	3
<b>Location Code:0142</b>				
-	-	-	Haginavalu	619146
-	-	-	Ambale	619147
-	-	-	Kaggalur	619148
	Un-inhabited		Melagalli	619149
	Un-inhabited		Uganiya	619150
-	-	-	Kadajetti	619151
-	-	-	Hura	619152
-	-	-	Yedahalli	619153
-	-	-	M. Kongahalli	619154
-	-	-	Malkundi	619155
-	-	-	Hallare	619156
	Un-inhabited		Kantirayanapura Kaval	619157
	Un-inhabited		Kaladevanahalli	619158
-	-	-	Mallahalli	619159
-	-	-	Channapatna	619160
-	-	-	Hadya	619161
-	-	-	Ariyur	619162
-	-	-	Jalahalli	619163
-	-	-	Kandegala	619164
	Un-inhabited		Thelanur	619165
	Un-inhabited		Gadiguddadakaval	619166
	Un-inhabited		Kallahalli	619167
-	-	-	Kellupura	619168
	Un-inhabited		Karlapura	619169
-	-	-	Bhogavaluvadeyanapura	619170

Number of educational amenities available. (If not available within the village, the distance range code viz; a for < 5 Kms, b for 5-10 Kms and c for 10+ kms of nearest place where facility is available is given).

Sl.no	Name of the village	Location code no.	Total area of the village ( in hectares rounded up to one decimal place)	Total population ( 2011 census )	Number of households (2011 census)	Pre-Primary school (PP)	Primary school (P)	Middle school (M)	Secondary School (S)	Senior Secondary school (SS)	Degree college of arts science & commerce (ASC)	Engineering college(EC)	Medical college (MC)	Management institute (MI)
1	2	3	4	5	6	7	8	9	10	11	12	13	14	15
<b>Name of CD Block:-Nanjangud</b>														
51	Hosaveedukaval	619171	129.6	566	121	b	b	a	b	b	c	c	b	c
52	Hosaveedu	619172	741.9	1064	247	b	2	1	a	b	c	c	b	c
53	Maduvinahalli	619173	583.8	2664	630	b	2	2	1	c	c	c	b	c
54	Rayagowdanahalli	619174	177.4	0	0						Un-inhabited			
55	Hediyala	619175	1091.5	4490	1014	2	4	3	1	1	c	c	b	c
56	Amakahalli	619176	154.8	0	0						Un-inhabited			
57	Hadanuruvadeyanapura	619177	203.9	602	114	b	b	b	a	c	c	c	b	c
58	Bankahalli	619178	355.3	1179	256	a	3	3	a	b	c	c	c	c
59	Naganapura	619179	3814.1	1736	408	b	2	2	a	b	c	c	c	c
60	Devarayasettipura	619180	972.9	2166	499	b	2	1	b	b	c	c	c	c
61	Kothanahalli	619181	389.5	654	135	a	2	b	a	b	c	c	c	c
62	Rampura	619182	1460.7	5258	1190	b	3	2	a	a	c	c	c	c
63	Kemba	619183	756.8	688	160	b	1	b	a	a	c	c	c	a
64	Bidaragoodu	619184	403.3	2257	518	a	1	1	1	b	c	c	c	c
65	Maraluru	619185	834.5	2591	586	2	2	1	1	b	c	c	c	c
66	Goddanapura	619186	844.1	1140	247	1	1	a	b	c	c	c	c	c
67	Yechagalli	619187	688.9	3232	705	2	2	2	a	b	b	c	c	c
68	Thandavapura	619188	926.4	5817	1368	a	2	2	1	1	b	c	c	c
69	Hebya	619189	239.8	927	209	a	1	1	a	a	b	c	c	b
70	Adakanahalli	619190	401.6	944	206	a	1	1	a	a	b	c	c	c
71	Chikkaiahnachatra	619191	7.2	1011	225	a	1	a	a	a	a	c	c	c
72	Basavanapura	619192	138.4	623	157	a	4	a	a	a	a	c	c	c
73	Hejjige	619193	295.7	3114	657	1	3	3	1	a	a	c	a	c
74	Thoremavu	619194	425.5	1781	395	b	1	1	a	a	b	c	c	c
75	Immavu	619195	992.4	2249	538	b	2	2	a	b	b	c	c	c

Number of educational amenities available. (If not available within the village , the distance range code viz; a for < 5 Kms, b for 5-10 Kms and c for 10+ kms of nearest place where facility is available is given).

Number of Medical Amenities available. (If not available within the village , the distance range code viz; a for < 5 Kms, b for 5-10 Kms and c for 10+ kms of nearest place where facility is available is given).

Polytechnic (Pt)	Vocational training school /ITI	Non-formal training centre (NFTC)	Special school for disabled (SSD)	Others (specify)	Community health centre (CHC)	Primary health centre (PHC)	Primary health sub centre (PHS)	Maternity and child welfare centre (MCW)	T.B. clinic (TBC)	Hospital-allopathic (HA)	Hospital-alternative medicine (HO)	Dispensary (D)	Veterinary hospital (VH)	Mobile health clinic(MHC)	Family welfare centre (FWC)	Location code no.
16	17	18	19	20	21	22	23	24	25	26	27	28	29	30	31	3
c	c	c	c	c	c	c	b	c	c	c	c	c	b	c	b	619171
c	c	c	c	c	c	a	b	a	a	c	c	b	b	c	b	619172
c	c	c	c	c	c	1	1	1	1	c	c	b	b	c	1	619173
																619174
																619174
c	c	c	c	c	c	1	1	1	1	c	c	c	1	c	1	619175
																619176
c	c	c	c	c	b	b	b	b	b	b	b	b	b	b	b	619177
c	c	c	c	c	b	b	1	b	b	b	b	b	b	b	1	619178
c	c	c	c	c	b	b	b	b	b	b	b	b	b	b	b	619179
c	c	c	c	c	b	b	b	b	b	b	b	b	b	b	b	619180
c	c	c	c	c	b	b	b	b	b	b	b	b	b	b	b	619181
c	c	c	c	c	c	a	2	a	a	c	a	a	a	a	2	619182
c	c	c	c	c	b	b	b	b	b	c	c	c	b	c	b	619183
c	c	c	c	c	b	c	1	c	c	c	c	c	c	c	1	619184
c	c	c	c	c	c	c	b	c	c	c	1	1	c	c	b	619185
c	c	c	c	c	c	c	b	c	c	c	c	c	c	c	b	619186
b	b	b	c	c	b	b	b	b	b	b	b	b	b	b	b	619187
b	b	b	c	c	b	b	1	b	b	b	b	b	1	b	1	619188
b	b	b	c	b	b	b	b	b	b	b	c	b	a	b	b	619189
b	b	b	c	b	b	b	b	b	b	b	b	b	a	b	b	619190
a	a	a	c	c	a	a	1	a	a	a	a	a	a	a	1	619191
a	a	a	c	a	a	a	a	a	a	a	a	a	a	a	a	619192
a	a	a	c	a	a	a	1	a	a	a	a	1	a	a	1	619193
b	b	b	c	b	b	b	b	b	b	b	b	b	1	b	b	619194
b	b	b	c	b	b	c	1	c	c	b	c	a	a	a	1	619195

Sl.no	Name of the village	Location code no.	Number of Non-Government Medical Amenities available.							Availability of drinking water - (Yes / No)			
			Charitable non Govt. hospital/Nursing home.	Medical practitioner with MBBS Degree	Medical practitioner with other degree	Medical practitioner with no degree	Traditional practitioner and faith healer .	Medicine Shop	Others	Tap water (Treated/Untreated)	Well water (Covered / Uncovered well)	Hand Pump	Tube wells / Bore well
1	2	3	32	33	34	35	36	37	38	39	40	41	42
Name of CD Block:-Nanjangud													
51	Hosaveedukaval	619171	0	0	0	0	0	0	0	No	No	No	No
52	Hosaveedu	619172	0	0	1	0	0	0	0	Yes	Yes	Yes	Yes
53	Maduvinahalli	619173	0	0	0	0	0	0	0	Yes	Yes	Yes	Yes
54	Rayagowdanahalli	619174	Un-inhabited										
55	Hediyala	619175	0	2	0	0	0	1	0	Yes	Yes	Yes	No
56	Amakahalli	619176	Un-inhabited										
57	Hadanuruvadeyanapura	619177	0	0	0	0	0	0	0	Yes	No	Yes	No
58	Bankahalli	619178	0	0	0	0	0	0	0	Yes	Yes	Yes	Yes
59	Naganapura	619179	0	0	1	0	0	0	0	Yes	Yes	Yes	No
60	Devarayasettipura	619180	0	0	1	0	0	0	0	Yes	Yes	Yes	No
61	Kothanahalli	619181	0	0	0	0	0	0	0	Yes	No	Yes	No
62	Rampura	619182	0	0	0	0	0	0	0	Yes	Yes	Yes	Yes
63	Kemba	619183	0	0	0	0	0	0	0	Yes	No	Yes	Yes
64	Bidaragoodu	619184	0	0	0	0	0	0	0	Yes	No	Yes	Yes
65	Maraluru	619185	0	0	0	0	0	0	0	Yes	No	Yes	Yes
66	Goddanapura	619186	0	0	1	0	0	0	0	Yes	Yes	Yes	Yes
67	Yechagalli	619187	0	0	1	0	0	0	0	Yes	Yes	Yes	Yes
68	Thandavapura	619188	0	4	0	0	1	0	0	Yes	Yes	Yes	Yes
69	Hebya	619189	0	0	0	0	0	0	0	Yes	Yes	Yes	Yes
70	Adakanahalli	619190	0	0	0	0	0	0	0	Yes	Yes	Yes	Yes
71	Chikkaiahnachatra	619191	0	0	0	0	0	0	0	Yes	Yes	Yes	Yes
72	Basavanapura	619192	0	0	0	0	0	0	0	Yes	Yes	Yes	No
73	Hejjige	619193	0	1	0	0	0	1	0	Yes	Yes	Yes	No
74	Thoremavu	619194	0	0	0	0	0	0	0	Yes	Yes	Yes	No
75	Immavu	619195	0	0	0	0	0	0	0	Yes	Yes	Yes	No

**Village Directory**  
**Land use( as in 2009)**

Availability of drinking water - (Yes / No)		Availability of toilet & others (Yes / No)						Communication and transport facilities (If amenities available code -Yes is given except for Village Pin Code ,If not available within the village , the distance range code viz; a for < 5 Kms, b for 5-10 Kms and c for 10+ kms of nearest place where facility is available is given).							
Spring	River / Canal	Tank / Pond / Lake	Others	Community toilet including bath.	Community toilet excluding bath.	Rural sanitary mart or sanitary hardware outlet available near the village.	Community bio- gas or recycle of waste for productive use.	Post office(PO)	Sub post office (SPO)	Post & Telegraph office (P&TO)	Village Pin Code	Telephones (Land lines)	Public call office (PCO)	Mobile phone coverage	Location code no.
43	44	45	46	47	48	49	50	51	52	53	54	55	56	57	3
<b>Location Code:0142</b>															
No	No	No	Yes	No	No	No	No	b	b	b	571315	b	b	Yes	619171
No	No	Yes	No	No	Yes	No	Yes	b	a	c	571315	Yes	b	Yes	619172
No	No	Yes	No	No	Yes	No	No	b	Yes	Yes	571315	Yes	Yes	Yes	619173
Un-inhabited															619174
No	No	Yes	No	No	Yes	No	No	b	Yes	Yes	571315	Yes	Yes	Yes	619175
Un-inhabited															619176
No	No	No	No	No	Yes	No	No	b	b	b	571301	Yes	Yes	Yes	619177
No	No	No	No	No	No	No	No	b	b	c	571315	Yes	Yes	Yes	619178
No	No	No	No	No	Yes	No	No	c	Yes	Yes	571315	Yes	Yes	Yes	619179
No	No	No	No	No	Yes	No	No	b	Yes	Yes	571315	Yes	Yes	Yes	619180
No	No	No	No	No	Yes	No	No	b	b	c	571315	Yes	b	Yes	619181
No	Yes	Yes	No	Yes	Yes	No	No	c	Yes	Yes	571314	Yes	Yes	Yes	619182
No	Yes	Yes	No	No	Yes	Yes	No	b	a	c	571301	a	a	a	619183
No	Yes	Yes	No	No	No	Yes	No	c	b	c	571442	Yes	b	Yes	619184
No	No	No	No	No	Yes	No	No	c	Yes	Yes	571302	Yes	Yes	Yes	619185
No	Yes	No	No	No	No	No	No	c	Yes	Yes	571302	Yes	b	Yes	619186
No	Yes	Yes	No	No	Yes	No	No	b	Yes	Yes	571302	Yes	b	Yes	619187
No	Yes	No	No	No	Yes	Yes	No	Yes	a	Yes	571302	Yes	Yes	Yes	619188
No	Yes	No	No	No	Yes	Yes	No	a	a	a	571302	Yes	a	Yes	619189
No	No	No	No	No	Yes	No	No	a	a	a	571302	Yes	b	b	619190
No	Yes	No	No	No	Yes	Yes	No	a	a	a	571302	Yes	Yes	a	619191
No	Yes	No	No	No	No	No	No	a	a	a	571302	Yes	a	Yes	619192
No	Yes	No	No	No	No	No	No	a	Yes	Yes	571302	Yes	a	Yes	619193
No	Yes	No	No	No	No	Yes	No	a	a	a	571302	a	a	Yes	619194
No	Yes	No	No	No	Yes	No	No	b	a	b	571302	Yes	Yes	Yes	619195

Communication and transport facilities (If amenities available code - Yes is given except for Village Pin Code ,If not available within the village , the distance range code viz; a for < 5 Kms, b for 5-10 Kms and c for 10+ kms of nearest place where facility is available is given).

Sl.no	Name of the village	Location code no.	Internet cafes/ Common service centre (CSC)	Private courier facility	Bus service (Public & Private)	Railway stations	Auto/Modified Autos	Taxis and Vans	Tractors	Cycle-pulled rickshaws(Manual & Machine driven)	Carts driven by animals	Sea /River ferry service
1	2	3	58	59	60	61	62	63	64	65	66	67
Name of CD Block:-Nanjangud												
51	Hosaveedukaval	619171	c	c	Yes	b	Yes	c	Yes	c	Yes	c
52	Hosaveedu	619172	c	c	Yes	c	b	c	Yes	c	Yes	c
53	Maduvinahalli	619173	c	c	Yes	Yes	b	c	b	Yes	Yes	c
54	Rayagowdanahalli	619174	Un-inhabited									
55	Hediyala	619175	c	c	Yes	c	Yes	Yes	Yes	c	Yes	c
56	Amakahalli	619176	Un-inhabited									
57	Hadanuruvadeyanapura	619177	c	c	Yes	c	Yes	Yes	Yes	c	Yes	c
58	Bankahalli	619178	c	c	Yes	c	Yes	Yes	Yes	c	Yes	c
59	Naganapura	619179	c	c	Yes	c	Yes	Yes	Yes	c	Yes	c
60	Devarayasettipura	619180	c	c	Yes	c	Yes	Yes	Yes	Yes	Yes	c
61	Kothanahalli	619181	c	c	Yes	c	b	Yes	Yes	c	Yes	c
62	Rampura	619182	c	c	Yes	c	Yes	c	Yes	c	Yes	c
63	Kemba	619183	c	c	Yes	b	b	Yes	Yes	c	Yes	c
64	Bidaragoodu	619184	c	c	Yes	b	b	Yes	Yes	c	Yes	c
65	Maraluru	619185	c	c	Yes	b	Yes	c	b	c	Yes	c
66	Goddanapura	619186	c	c	Yes	c	Yes	Yes	Yes	c	Yes	c
67	Yechagalli	619187	b	b	Yes	a	Yes	b	Yes	b	Yes	c
68	Thandavapura	619188	b	Yes	Yes	Yes	Yes	Yes	Yes	b	Yes	c
69	Hebya	619189	b	b	Yes	a	b	b	b	Yes	Yes	c
70	Adakanahalli	619190	b	b	Yes	b	a	b	b	b	Yes	c
71	Chikkaiahnachatra	619191	a	a	Yes	a	Yes	Yes	b	a	Yes	c
72	Basavanapura	619192	a	a	Yes	Yes	Yes	a	a	a	a	c
73	Hejjige	619193	a	a	Yes	a	a	a	Yes	a	Yes	Yes
74	Thoremavu	619194	b	b	Yes	b	Yes	Yes	Yes	b	Yes	Yes
75	Immavu	619195	b	b	Yes	b	a	b	Yes	b	Yes	Yes

**Village Directory**

**Land use( as in 2009)**

**Village connected to highways,village roads, banks & credit societies**  
**(If amenities available code -Yes is given, If not available within the**  
**village , the distance range code viz; a for < 5 Kms, b for 5-10 Kms**  
**and c for 10+ kms of nearest place where facility is available is given).**

**Availability of miscellaneous**  
**facilities (If amenities available**  
**code -Yes is given, If not available**  
**within the village , the distance**  
**range code viz; a for < 5 Kms, b**  
**for 5-10 Kms and c for 10+ kms**  
**of nearest place where facility is**  
**available is given).**

Connected to national highway(NH)	Connected to state highway(SH)	Connected to major district road (MDR)	Connected to others district road	Pucca roads	Kutchcha roads	Water bounded macadam(WBM) roads	Navigable waterway (river/canal)(NW)	Footpaths (FP)	Commercial & Co-operative Banks	ATM	Agricultural Credit Societies	Self-Help Group (SHG)	Public distribution system (PDS) shop	Mandis / Regular market	Weekly Haat	Location code no.
68	69	70	71	72	73	74	75	76	77	78	79	80	81	82	83	3
b	c	c	c	b	Yes	b	c	Yes	b	b	b	Yes	a	b	b	619171
c	Yes	Yes	Yes	Yes	Yes	Yes	c	Yes	b	b	b	Yes	a	b	b	619172
c	c	Yes	Yes	Yes	Yes	Yes	c	Yes	b	b	b	Yes	Yes	b	b	619173
Un-inhabited																
c	Yes	c	c	Yes	Yes	Yes	c	Yes	Yes	a	Yes	Yes	Yes	Yes	b	619175
Un-inhabited																
c	c	c	c	Yes	Yes	Yes	b	Yes	a	b	b	Yes	a	b	b	619177
c	c	c	c	Yes	Yes	Yes	b	Yes	a	b	b	Yes	Yes	b	b	619178
c	c	c	c	Yes	Yes	Yes	b	Yes	a	b	b	Yes	Yes	b	b	619179
c	Yes	c	Yes	Yes	Yes	Yes	b	Yes	b	b	a	Yes	Yes	b	b	619180
c	Yes	c	c	Yes	Yes	Yes	a	Yes	a	b	b	Yes	a	b	b	619181
c	c	c	c	Yes	Yes	Yes	Yes	Yes	a	b	b	Yes	Yes	Yes	Yes	619182
c	c	c	Yes	Yes	Yes	Yes	Yes	Yes	a	b	b	Yes	a	b	b	619183
c	c	c	Yes	Yes	Yes	Yes	Yes	Yes	a	b	b	Yes	Yes	b	b	619184
c	c	Yes	c	Yes	b	Yes	Yes	Yes	b	b	b	Yes	Yes	b	b	619185
c	c	c	c	Yes	Yes	Yes	Yes	Yes	b	b	b	Yes	a	b	b	619186
c	b	b	b	Yes	Yes	Yes	Yes	Yes	b	b	Yes	Yes	Yes	b	b	619187
c	b	Yes	Yes	Yes	Yes	Yes	Yes	Yes	Yes	b	Yes	Yes	Yes	b	Yes	619188
c	b	b	b	Yes	Yes	Yes	b	Yes	a	b	a	Yes	a	b	b	619189
c	b	b	b	Yes	Yes	Yes	a	Yes	a	b	a	Yes	a	b	b	619190
c	a	Yes	Yes	Yes	Yes	Yes	Yes	Yes	Yes	a	a	Yes	a	a	b	619191
c	a	Yes	Yes	Yes	Yes	Yes	Yes	Yes	a	a	a	Yes	a	a	a	619192
c	a	Yes	a	Yes	Yes	Yes	Yes	Yes	a	a	a	Yes	Yes	a	a	619193
c	b	Yes	Yes	Yes	Yes	Yes	Yes	Yes	b	b	Yes	Yes	Yes	b	b	619194
c	b	b	b	Yes	Yes	Yes	Yes	Yes	b	b	a	Yes	Yes	b	b	619195

Location Code:0142

Availability of miscellaneous facilities (If amenities available code -Yes is given, If not available within the village, the distance range code viz; a for < 5 Kms, b for 5-10 Kms and c for 10+ kms of nearest place where facility is available is given).

Sl.no	Name of the village	Location code no.	Agricultural marketing society	Integrated Child Development Scheme (Nutritional Centres)	Anganwadi Centre (Nutritional Centres)	Others (Nutritional Centres)	ASHA (Accredited Social Health Activist)	Community centre with/without TV	Sports Field,	Sports Club / Recreation Centre	Cinema / Video Hall	Public Library	Public Reading Room	Newspaper Supply	Assembly Polling station	Birth & Death Registration Office
1	2	3	84	85	86	87	88	89	90	91	92	93	94	95	96	97
<b>Name of CD Block:-Nanjangud</b>																
51	Hosaveedukaval	619171	c	Yes	Yes	b	a	b	b	b	b	a	a	Yes	Yes	Yes
52	Hosaveedu	619172	c	Yes	Yes	b	Yes	b	b	b	b	a	a	Yes	Yes	Yes
53	Maduvinahalli	619173	c	Yes	Yes	b	Yes	b	b	b	b	Yes	Yes	Yes	Yes	Yes
54	Rayagowdanahalli	619174					Un-inhabited									
55	Hediyala	619175	c	Yes	Yes	b	Yes	Yes	b	b	b	Yes	Yes	Yes	Yes	Yes
56	Amakahalli	619176					Un-inhabited									
57	Hadanuruvadeyanapura	619177	c	Yes	Yes	b	a	b	b	c	b	a	a	Yes	Yes	Yes
58	Bankahalli	619178	c	Yes	Yes	a	Yes	b	b	b	b	a	a	Yes	Yes	Yes
59	Naganapura	619179	c	Yes	Yes	a	Yes	b	b	b	b	a	a	Yes	Yes	Yes
60	Devarayasettipura	619180	c	Yes	Yes	a	Yes	b	b	b	b	Yes	Yes	Yes	Yes	Yes
61	Kothanahalli	619181	c	Yes	Yes	a	a	b	b	b	b	a	a	Yes	Yes	Yes
62	Rampura	619182	c	Yes	Yes	a	Yes	Yes	b	b	a	Yes	Yes	Yes	Yes	Yes
63	Kemba	619183	c	Yes	Yes	a	a	b	b	b	a	a	a	Yes	Yes	Yes
64	Bidaragoodu	619184	c	Yes	Yes	a	Yes	b	b	b	a	a	Yes	Yes	Yes	Yes
65	Maraluru	619185	c	Yes	Yes	c	Yes	Yes	b	c	c	Yes	Yes	Yes	Yes	Yes
66	Goddanapura	619186	c	Yes	Yes	a	Yes	b	b	b	c	a	a	Yes	Yes	Yes
67	Yechagalli	619187	b	Yes	Yes	a	Yes	Yes	a	b	b	Yes	Yes	Yes	Yes	Yes
68	Thandavapura	619188	b	Yes	Yes	b	Yes	Yes	Yes	b	Yes	Yes	Yes	Yes	Yes	Yes
69	Hebya	619189	b	Yes	Yes	b	Yes	b	b	b	b	a	a	Yes	Yes	Yes
70	Adakanahalli	619190	b	Yes	Yes	b	a	a	a	b	b	a	a	Yes	Yes	Yes
71	Chikkaiahnachatra	619191	a	Yes	Yes	a	Yes	a	a	a	a	a	a	Yes	Yes	Yes
72	Basavanapura	619192	a	Yes	Yes	a	a	a	a	a	a	a	a	Yes	Yes	Yes
73	Hejjige	619193	a	Yes	Yes	a	Yes	Yes	a	a	a	Yes	Yes	Yes	Yes	Yes
74	Thoremavu	619194	b	Yes	Yes	b	Yes	a	b	b	b	a	a	Yes	Yes	Yes
75	Immavu	619195	b	Yes	Yes	b	Yes	a	b	b	b	a	Yes	Yes	Yes	Yes



**Village Directory**  
**Land use( as in 2009)**

Availability of electricity (Yes/No)				Land Use										
				Nearest Town	Area under different types of land use ( in hectares rounded up to one decimal place)									
Power Supply for Domestic Use (ED)	Power Supply for Agricultural Use (EAG)	Power Supply for Commercial Use (EC)	Power Supply for All Uses (EA)	Name	Distance range code i.e. a for < 5 Kms, b for 5-10 Kms and c for 10+ kms .	Forests	Area under Non- agricultural Uses	Barren and Un-cultivable land	Permanent Pastures and Other Grazing Lands	Land Under Miscellaneous Tree Crops etc.	Culturable Waste Land	Location code no.		
98	99	100	101	102	103	104	105	106	107	108	109	3		
<b>Location Code:0142</b>														
No	No	No	Yes	SARAGUR	c	0	0	10.2	0	0	7.4	619171		
No	No	No	Yes	SARAGUR	c	0	0	284.4	0	0.7	0	619172		
No	No	No	Yes	SARAGUR	c	0	0	201.1	0	0	0	619173		
			Un-inhabited			0	0	0	0	0	0	619174		
No	No	No	Yes	SARAGUR	c	0	0.5	67.1	0	297.3	200.6	619175		
			Un-inhabited			0	0	0	0	0	0	619176		
No	No	No	Yes	SARAGUR	c	0	0	4.1	0	0	83.9	619177		
No	No	No	Yes	SARAGUR	c	0	0.3	8.9	52.4	0	177.4	619178		
No	No	No	Yes	SARAGUR	c	3216.5	0	39.7	0	0	201.9	619179		
No	No	No	Yes	SARAGUR	c	136.8	31.2	0.3	0	0	396.5	619180		
No	No	No	Yes	SARAGUR	c	45.2	0.5	8.5	0	0	229.4	619181		
No	No	No	Yes	NANJANGUD	c	0	0	117.7	0	0	271.8	619182		
No	No	No	Yes	NANJANGUD	c	0	0	104.4	0	0	38.4	619183		
No	No	No	Yes	NANJANGUD	c	0	0.9	48.8	0	0	23.2	619184		
No	No	No	Yes	NANJANGUD	c	0	0	72.4	0	138.4	0	619185		
No	No	No	Yes	NANJANGUD	c	0	0	76.9	0	0	0	619186		
No	No	No	Yes	NANJANGUD	b	0	0	61.1	0	53.1	0	619187		
No	No	No	Yes	NANJANGUD	b	0	258.1	0	0	0	0.4	619188		
No	No	No	Yes	NANJANGUD	b	0	3.2	34.2	0	0	0	619189		
No	No	No	Yes	NANJANGUD	b	0	0	72.6	0	0	0	619190		
No	No	No	Yes	NANJANGUD	a	0	0	3	0	0	0	619191		
No	No	No	Yes	NANJANGUD	a	0	0.4	42.1	0	0	10.4	619192		
No	No	No	Yes	NANJANGUD	a	0	0	51.7	0	0	0	619193		
No	No	No	Yes	NANJANGUD	b	0	0	39.3	0	0	28.5	619194		
No	No	No	Yes	NANJANGUD	b	0	100	83.9	0	211.7	0.4	619195		

Sl.no	Name of the village	Location code no.	Land Use					Area irrigated by source (in hectare).				
			Fallow lands other than current fallows	Current Fallows	Net Area Sown	Total Irrigated Land Area	Total Un-irrigated Land Area	Canals ( C )	Wells/Tube-wells(W/TW)	Tanks/Lakes(T/L)	Water Falls(WF)	Others(O)
1	2	3	110	111	112	113	114	115	116	117	118	119
<b>Name of CD Block:-Nanjangud</b>												
51	Hosaveedukaval	619171	0	0	112	7.2	104.8	0	7.2	0	0	0
52	Hosaveedu	619172	0	8.9	447.9	18.8	429.1	0	18.8	0	0	0
53	Maduvinahalli	619173	0	3.6	379.1	22.4	356.7	0	22.4	0	0	0
54	Rayagowdanahalli	619174	0	0	0	0	0	0	0	0	0	0
55	Hediyala	619175	0	25.8	500.2	128.2	372	0	128.2	0	0	0
56	Amakahalli	619176	0	0	0	0	0	0	0	0	0	0
57	Hadanuruvadayanapura	619177	0	6.9	109	33.1	75.9	13.1	10	10	0	0
58	Bankahalli	619178	0	32.5	83.8	18.1	65.7	0	18.1	0	0	0
59	Naganapura	619179	0	66.5	289.5	38.1	251.4	0	38.1	0	0	0
60	Devarayasettipura	619180	0	30.7	377.4	78.1	299.3	0	78.1	0	0	0
61	Kothanahalli	619181	0	16.5	89.4	76.1	13.3	76.1	0	0	0	0
62	Rampura	619182	0	85.4	985.8	209.3	776.5	47.6	161.7	0	0	0
63	Kemba	619183	0	0	614	105.1	508.9	0	77.8	27.3	0	0
64	Bidaragoodu	619184	0	20	310.4	25.9	284.5	0	25.9	0	0	0
65	Maraluru	619185	0	32.7	591	129.8	461.2	81.6	48.2	0	0	0
66	Goddanapura	619186	126.4	0	640.8	108.6	532.2	0	76.4	32.2	0	0
67	Yechagalli	619187	0	43.4	531.3	175.6	355.7	134.4	41.2	0	0	0
68	Thandavapura	619188	0	90.1	577.8	199.7	378.1	117.6	82.1	0	0	0
69	Hebya	619189	0	28.1	174.3	23.3	151	0	23.3	0	0	0
70	Adakanahalli	619190	0	28.3	300.7	121.6	179.1	0	121.6	0	0	0
71	Chikkaiahnachatra	619191	0	1	3.2	2	1.2	0	0	2	0	0
72	Basavanapura	619192	0	6.4	79.1	66.8	12.3	66.8	0	0	0	0
73	Hejjige	619193	0	0	244	148.8	95.2	148.8	0	0	0	0
74	Thoremavu	619194	0	5.4	352.3	215.7	136.6	211.1	4.6	0	0	0
75	Immavu	619195	0	104.4	492	192	300	192	0	0	0	0

**Village Directory**  
**Land use( as in 2009)**

**Name of three most important commodities manufactured**

First	Second	Third	Name of the village	Location code no.
120	121	122	2	3
<b>Location Code:0142</b>				
-	-	-	Hosaveedukaval	619171
-	-	-	Hosaveedu	619172
-	-	-	Maduvinahalli	619173
-	Un-inhabited	-	Rayagowdanahalli	619174
-	-	-	Hediyala	619175
-	Un-inhabited	-	Amakahalli	619176
-	-	-	Hadanuruvadeyanapura	619177
-	-	-	Bankahalli	619178
-	-	-	Naganapura	619179
-	-	-	Devarayasettipura	619180
-	-	-	Kothanahalli	619181
-	-	-	Rampura	619182
-	-	-	Kemba	619183
-	-	-	Bidaragoodu	619184
-	-	Wood Boards	Maraluru	619185
-	-	-	Goddanapura	619186
-	-	-	Yechagalli	619187
Paper Manufacturing	Clothes	-	Thandavapura	619188
-	-	-	Hebya	619189
-	-	-	Adakanahalli	619190
-	-	-	Chikkaiahnachatra	619191
-	-	-	Basavanapura	619192
-	-	-	Hejjige	619193
-	-	-	Thoremavu	619194
-	-	-	Imnavu	619195

Number of educational amenities available. (If not available within the village, the distance range code viz; a for < 5 Kms, b for 5-10 Kms and c for 10+ kms of nearest place where facility is available is given).

Sl.no	Name of the village	Location code no.	Total area of the village ( in hectares rounded up to one decimal place)	Total population ( 2011 census )	Number of households (2011 census)	Pre-Primary school (PP)	Primary school (P)	Middle school (M)	Secondary School (S)	Senior Secondary school (SS)	Degree college of arts science & commerce (ASC)	Engineering college(EC)	Medical college (MC)	Management institute (MI)
1	2	3	4	5	6	7	8	9	10	11	12	13	14	15
<b>Name of CD Block:-Nanjangud</b>														
76	Hulimavu	619196	642.9	1675	380	1	1	1	a	b	b	c	c	c
77	Bokkahalli	619197	308.8	2402	554	a	2	1	a	b	b	c	c	c
78	Hadinaru	619198	1714.3	6996	1644	b	3	4	1	c	b	c	c	c
79	Moodahalli	619199	461.9	1960	433	1	3	1	a	a	1	c	c	c
80	Alathur	619200	442.2	1677	384	a	1	1	1	a	c	c	c	c
81	Hosakote	619201	620	5109	1156	1	3	3	b	1	1	c	a	c
82	Kurahattikaval	619202	346.4	0	0							Un-inhabited		
83	Thumnerale	619203	636.4	2509	552	a	3	1	a	a	b	c	c	c
84	Nandigundapura	619204	250.4	712	159	a	1	a	a	a	c	c	a	c
85	Thumneralekaval	619205	14	0	0							Un-inhabited		
86	Nandigunda	619206	276.7	907	232	b	1	a	b	b	c	c	c	c
87	Alambur	619207	234.6	2073	488	1	2	1	b	b	b	c	a	c
88	Saragooru	619208	598.1	2283	553	2	3	1	a	b	b	c	c	c
89	Haniyamballi	619209	276.3	843	222	b	b	a	a	c	c	c	c	c
90	Gonahalli	619210	196.5	1266	299	a	1	1	a	c	c	c	c	c
91	Kalmahalli	619211	161.5	1110	240	b	1	1	a	c	c	c	c	c
92	Nagarle	619212	398.5	3655	870	b	2	2	1	c	c	c	c	c
93	Kupparavalli	619213	265.9	1519	343	a	1	1	a	c	c	c	c	c
94	Suthur	619214	363.8	4006	930	a	2	2	a	c	c	c	c	c
95	Jeemaralli	619215	488.5	1334	315	b	1	a	c	c	c	c	c	c
96	Bilugali	619216	400.4	3122	708	1	2	1	1	a	c	c	c	c
97	Jodihariharpura (Igli)	619217	485.1	1117	254	b	1	a	a	c	c	c	c	c
98	Thayuru	619218	551.2	2742	708	a	4	2	2	b	b	c	c	c
99	Eswaragowdanahalli	619219	558.9	1257	286	b	1	a	a	a	b	c	c	b
100	Haropura	619220	169.5	583	147	b	1	a	a	c	c	c	c	c

Number of educational amenities available. (If not available within the village , the distance range code viz; a for < 5 Kms, b for 5-10 Kms and c for 10+ kms of nearest place where facility is available is given).

Number of Medical Amenities available. (If not available within the village , the distance range code viz; a for < 5 Kms, b for 5-10 Kms and c for 10+ kms of nearest place where facility is available is given).

Polytechnic (Pt)	Vocational training school /ITI	Non-formal training centre (NFTC)	Special school for disabled (SSD)	Others (specify)	Community health centre (CHC)	Primary health centre (PHC)	Primary health sub centre (PHS)	Maternity and child welfare centre (MCW)	T.B. clinic (TBC)	Hospital-allopathic (HA)	Hospital-alternative medicine (HO)	Dispensary (D)	Veterinary hospital (VH)	Mobile health clinic(MHC)	Family welfare centre (FWC)	Location code no.
16	17	18	19	20	21	22	23	24	25	26	27	28	29	30	31	3
b	b	b	c	b	b	b	1	b	b	b	b	a	a	a	1	619196
b	b	b	c	b	b	a	a	a	a	a	b	a	1	b	a	619197
b	b	b	c	1	b	1	1	1	1	b	c	b	1	c	1	619198
c	c	c	c	c	b	b	1	b	b	c	a	a	a	c	1	619199
c	c	c	c	c	c	a	a	a	a	c	c	a	a	c	a	619200
c	c	c	c	c	a	1	1	1	1	c	c	c	a	c	1	619201
					Un-inhabited											619202
c	c	c	c	c	a	a	1	a	a	c	c	a	b	a	1	619203
c	c	c	c	c	c	a	a	a	a	c	c	c	b	a	a	619204
					Un-inhabited											619205
c	c	c	c	c	c	a	b	a	a	c	c	a	b	a	b	619206
b	b	c	c	b	b	b	b	b	b	b	c	b	b	c	b	619207
b	b	c	c	b	b	c	1	c	c	b	b	b	a	c	1	619208
c	c	c	c	c	c	c	a	c	c	a	a	c	a	a	a	619209
c	c	c	c	c	b	b	b	b	b	b	b	b	c	c	b	619210
c	c	c	c	c	c	a	a	a	a	a	a	c	a	a	a	619211
c	c	c	c	c	c	b	1	b	b	c	c	1	1	c	1	619212
c	c	c	c	c	a	a	a	a	a	a	a	a	a	a	a	619213
c	c	c	c	c	c	1	2	1	1	c	c	c	1	c	2	619214
c	c	c	c	c	c	c	b	c	c	c	c	c	b	c	b	619215
c	c	c	c	c	c	1	1	1	1	c	c	c	a	c	1	619216
c	c	c	c	c	c	a	a	a	a	c	c	a	a	c	a	619217
b	b	b	c	c	b	1	1	1	1	b	b	b	1	b	1	619218
b	b	b	b	b	b	a	a	a	a	b	b	b	1	b	a	619219
c	c	c	c	c	c	a	a	a	a	b	c	c	a	c	a	619220

Sl.no	Name of the village	Location code no.	Number of Non-Government Medical Amenities available.							Availability of drinking water - (Yes / No)			
			Charitable non Govt. hospital/Nursing home.	Medical practitioner with MBBS Degree	Medical practitioner with other degree	Medical practitioner with no degree	Traditional practitioner and faith healer .	Medicine Shop	Others	Tap water (Treated/Untreated)	Well water (Covered / Uncovered well)	Hand Pump	Tube wells / Bore well
1	2	3	32	33	34	35	36	37	38	39	40	41	42
Name of CD Block:-Nanjangud													
76	Hulimavu	619196	0	0	0	0	0	0	0	Yes	Yes	Yes	No
77	Bokkahalli	619197	0	0	0	0	0	0	0	Yes	Yes	Yes	Yes
78	Hadinaru	619198	0	0	0	0	0	0	0	Yes	Yes	Yes	Yes
79	Moodahalli	619199	0	0	0	0	0	0	0	Yes	Yes	Yes	Yes
80	Alathur	619200	0	0	0	0	1	0	0	Yes	Yes	Yes	Yes
81	Hosakote	619201	0	0	0	0	0	0	0	Yes	Yes	Yes	Yes
82	Kurahattikaval	619202	Un-inhabited										
83	Thumnerale	619203	0	0	0	0	0	0	0	Yes	Yes	Yes	Yes
84	Nandigundapura	619204	0	0	0	0	0	0	0	Yes	Yes	Yes	Yes
85	Thumneralekaval	619205	Un-inhabited										
86	Nandigunda	619206	0	0	0	0	0	0	0	Yes	Yes	Yes	Yes
87	Alambur	619207	0	0	1	0	0	0	0	Yes	Yes	Yes	Yes
88	Saragooru	619208	0	0	0	0	0	0	0	Yes	Yes	Yes	Yes
89	Haniyamballi	619209	0	0	0	0	0	0	0	Yes	Yes	Yes	No
90	Gonahalli	619210	0	0	1	0	0	0	0	Yes	Yes	Yes	No
91	Kalmahalli	619211	0	0	1	0	0	0	0	Yes	Yes	Yes	Yes
92	Nagarle	619212	0	0	0	0	0	0	0	Yes	Yes	Yes	Yes
93	Kupparavalli	619213	0	0	1	0	0	0	0	Yes	Yes	Yes	Yes
94	Suthur	619214	0	0	0	0	0	0	0	Yes	No	Yes	Yes
95	Jeemaralli	619215	0	0	1	0	0	0	0	Yes	Yes	Yes	No
96	Bilugali	619216	0	1	0	0	4	0	0	Yes	Yes	Yes	Yes
97	Jodihariharapura (Igli)	619217	0	0	1	0	0	0	0	Yes	Yes	Yes	No
98	Thayuru	619218	0	0	0	0	0	0	0	Yes	Yes	Yes	Yes
99	Eswaragowdanahalli	619219	0	0	0	0	0	0	0	Yes	Yes	Yes	Yes
100	Haropura	619220	0	0	0	0	0	0	0	Yes	Yes	Yes	Yes

**Village Directory**  
**Land use( as in 2009)**

**Availability of drinking water - (Yes / No)**      **Availability of toilet & others (Yes / No)**      **Communication and transport facilities (If amenities available code -Yes is given except for Village Pin Code ,If not available within the village , the distance range code viz; a for < 5 Kms, b for 5-10 Kms and c for 10+ kms of nearest place where facility is available is given).**

Spring	River / Canal	Tank / Pond / Lake	Others	Community toilet including bath.	Community toilet excluding bath.	Rural sanitary mart or sanitary hardware outlet available near the village.	Community bio- gas or recycle of waste for productive use.	Post office(PO)	Sub post office (SPO)	Post & Telegraph office (P&TO)	Village Pin Code	Telephones (Land lines)	Public call office (PCO)	Mobile phone coverage	Location code no.
43	44	45	46	47	48	49	50	51	52	53	54	55	56	57	3

**Location Code:0142**

No	Yes	No	No	No	Yes	No	No	b	b	a	571302	Yes	a	Yes	619196
No	Yes	No	No	No	Yes	No	No	b	Yes	Yes	571302	Yes	Yes	Yes	619197
No	Yes	Yes	No	No	Yes	No	No	a	Yes	Yes	571302	Yes	Yes	Yes	619198
No	Yes	No	No	No	Yes	No	No	a	a	a	571302	Yes	Yes	b	619199
Yes	Yes	Yes	Yes	No	Yes	No	No	a	b	a	571111	Yes	Yes	Yes	619200
No	Yes	No	No	Yes	No	No	No	b	Yes	Yes	571302	Yes	a	Yes	619201
Un-inhabited															619202
No	Yes	No	No	No	Yes	No	No	a	Yes	Yes	571129	Yes	b	Yes	619203
No	No	No	Yes	No	Yes	No	No	a	a	a	571129	Yes	b	Yes	619204
Un-inhabited															619205
No	Yes	No	No	No	No	No	No	a	a	a	571129	Yes	a	Yes	619206
No	Yes	No	No	No	Yes	No	No	a	a	a	571129	Yes	a	Yes	619207
No	Yes	No	No	No	Yes	Yes	No	b	Yes	Yes	571129	Yes	b	Yes	619208
No	Yes	No	No	No	Yes	No	No	a	a	a	571129	Yes	Yes	Yes	619209
Yes	No	No	No	No	Yes	No	No	c	b	c	571129	Yes	Yes	b	619210
No	Yes	No	No	Yes	No	No	No	b	b	b	571129	Yes	Yes	b	619211
No	Yes	No	No	No	No	Yes	No	Yes	b	Yes	571179	Yes	Yes	Yes	619212
No	Yes	No	No	No	No	No	No	a	Yes	Yes	571129	Yes	Yes	Yes	619213
No	No	No	No	No	No	No	No	b	Yes	Yes	571129	Yes	b	Yes	619214
No	Yes	No	No	No	No	No	No	b	b	a	571129	Yes	Yes	Yes	619215
No	Yes	No	No	No	Yes	No	No	c	Yes	Yes	571127	Yes	b	Yes	619216
No	Yes	No	No	No	No	No	No	c	a	c	571129	Yes	Yes	b	619217
No	Yes	No	No	No	No	No	No	b	Yes	Yes	571124	Yes	b	Yes	619218
No	Yes	No	No	No	Yes	No	No	b	a	b	571124	Yes	Yes	b	619219
No	No	Yes	No	No	No	No	No	c	a	c	571443	Yes	b	b	619220

Communication and transport facilities (If amenities available code - Yes is given except for Village Pin Code ,If not available within the village , the distance range code viz; a for < 5 Kms, b for 5-10 Kms and c for 10+ kms of nearest place where facility is available is given).

Sl.no	Name of the village	Location code no.	Internet cafes/ Common service centre (CSC)	Private courier facility	Bus service (Public & Private)	Railway stations	Auto/Modified Autos	Taxis and Vans	Tractors	Cycle-pulled rickshaws(Manual & Machine driven)	Carts driven by animals	Sea /River ferry service
1	2	3	58	59	60	61	62	63	64	65	66	67
Name of CD Block:-Nanjangud												
76	Hulimavu	619196	b	b	Yes	b	Yes	Yes	Yes	b	Yes	c
77	Bokkahalli	619197	b	b	Yes	b	b	b	Yes	b	b	c
78	Hadinaru	619198	b	b	Yes	c	Yes	b	Yes	b	Yes	c
79	Moodahalli	619199	c	Yes	Yes	Yes	Yes	Yes	b	c	Yes	Yes
80	Alathur	619200	c	c	Yes	c	b	c	Yes	c	b	c
81	Hosakote	619201	c	c	Yes	c	Yes	Yes	Yes	c	Yes	c
82	Kurahattikaval	619202	Un-inhabited									
83	Thumnerale	619203	c	c	Yes	c	b	c	b	Yes	Yes	c
84	Nandigundapura	619204	c	c	Yes	c	b	c	c	Yes	Yes	c
85	Thumneralekaval	619205	Un-inhabited									
86	Nandigunda	619206	c	c	Yes	c	b	c	a	Yes	Yes	c
87	Alambur	619207	b	b	Yes	b	Yes	Yes	Yes	b	Yes	c
88	Saragooru	619208	b	b	Yes	b	b	Yes	Yes	b	b	Yes
89	Haniyamballi	619209	c	c	Yes	c	a	c	Yes	c	Yes	c
90	Gonahalli	619210	c	c	Yes	c	a	c	Yes	c	Yes	c
91	Kalmahalli	619211	c	c	Yes	c	b	c	Yes	c	Yes	c
92	Nagarle	619212	c	c	Yes	c	b	Yes	Yes	c	Yes	c
93	Kupparavalli	619213	c	c	Yes	c	Yes	Yes	Yes	c	Yes	c
94	Suthur	619214	c	c	Yes	c	Yes	c	Yes	c	Yes	c
95	Jeemaralli	619215	c	c	Yes	c	Yes	c	c	c	a	c
96	Bilugali	619216	c	c	Yes	c	Yes	c	Yes	c	Yes	c
97	Jodihariharapura (Igli)	619217	c	c	Yes	c	a	c	c	c	Yes	c
98	Thayuru	619218	b	b	Yes	b	Yes	b	Yes	b	Yes	c
99	Eswaragowdanahalli	619219	b	b	Yes	c	Yes	b	Yes	b	Yes	c
100	Haropura	619220	c	c	Yes	c	a	c	Yes	c	Yes	c



**Village Directory**

**Land use( as in 2009)**

Village connected to highways,village roads, banks & credit societies  
(If amenities available code -Yes is given, If not available within the village , the distance range code viz; a for < 5 Kms, b for 5-10 Kms and c for 10+ kms of nearest place where facility is available is given).

Availability of miscellaneous facilities (If amenities available code -Yes is given, If not available within the village , the distance range code viz; a for < 5 Kms, b for 5-10 Kms and c for 10+ kms of nearest place where facility is available is given).

Connected to national highway(NH)	Connected to state highway(SH)	Connected to major district road (MDR)	Connected to others district road	Pucca roads	Kutchcha roads	Water bounded macadam(WBM) roads	Navigable waterway (river/canal)(NW)	Footpaths (FP)	Commercial & Co-operative Banks	ATM	Agricultural Credit Societies	Self-Help Group (SHG)	Public distribution system (PDS) shop	Mandis / Regular market	Weekly Haat	Location code no.
68	69	70	71	72	73	74	75	76	77	78	79	80	81	82	83	3
<b>Location Code:0142</b>																
c	b	Yes	b	Yes	Yes	Yes	Yes	Yes	b	b	b	Yes	Yes	b	b	619196
c	b	b	b	Yes	Yes	Yes	Yes	Yes	a	b	a	Yes	Yes	b	b	619197
c	b	b	b	Yes	Yes	Yes	Yes	Yes	Yes	b	Yes	Yes	Yes	Yes	Yes	619198
c	c	Yes	c	Yes	Yes	Yes	Yes	Yes	a	b	b	Yes	Yes	a	b	619199
c	c	c	c	Yes	Yes	Yes	Yes	Yes	b	b	b	Yes	Yes	a	b	619200
c	Yes	Yes	c	Yes	Yes	Yes	Yes	Yes	b	b	Yes	Yes	Yes	Yes	Yes	619201
Un-inhabited																619202
c	Yes	c	c	Yes	Yes	Yes	Yes	Yes	b	a	b	Yes	Yes	b	b	619203
c	c	c	c	Yes	Yes	Yes	b	Yes	a	b	b	Yes	a	b	b	619204
Un-inhabited																619205
c	c	c	c	Yes	Yes	Yes	Yes	Yes	a	b	a	Yes	a	b	b	619206
c	Yes	Yes	Yes	Yes	Yes	Yes	Yes	Yes	b	b	b	Yes	Yes	b	b	619207
c	Yes	Yes	Yes	Yes	Yes	Yes	Yes	Yes	a	b	b	Yes	Yes	b	b	619208
c	c	c	c	Yes	Yes	Yes	b	Yes	a	b	b	Yes	a	b	b	619209
c	c	c	c	Yes	Yes	Yes	b	Yes	b	b	b	Yes	Yes	c	b	619210
c	Yes	c	c	Yes	Yes	Yes	a	Yes	b	b	b	Yes	a	b	b	619211
c	Yes	Yes	Yes	Yes	Yes	Yes	Yes	Yes	b	b	Yes	Yes	Yes	c	a	619212
c	Yes	Yes	Yes	Yes	Yes	Yes	a	Yes	a	a	a	Yes	Yes	b	b	619213
b	c	c	c	Yes	Yes	b	c	Yes	Yes	Yes	b	Yes	Yes	Yes	b	619214
c	Yes	c	Yes	Yes	Yes	b	b	Yes	b	b	b	Yes	Yes	a	b	619215
c	c	Yes	Yes	Yes	Yes	Yes	b	Yes	b	b	b	Yes	Yes	a	b	619216
c	Yes	c	c	Yes	Yes	Yes	Yes	Yes	a	b	a	Yes	Yes	a	b	619217
c	b	Yes	Yes	Yes	Yes	Yes	Yes	Yes	b	b	b	Yes	Yes	b	b	619218
c	b	b	b	Yes	Yes	Yes	b	Yes	b	b	b	Yes	Yes	a	b	619219
c	c	c	c	Yes	Yes	Yes	Yes	Yes	b	b	b	Yes	a	b	b	619220

Availability of miscellaneous facilities (If amenities available code -Yes is given, If not available within the village, the distance range code viz; a for < 5 Kms, b for 5-10 Kms and c for 10+ kms of nearest place where facility is available is given).

Sl.no	Name of the village	Location code no.	Agricultural marketing society	Integrated Child Development Scheme (Nutritional Centres)	Anganwadi Centre (Nutritional Centres)	Others (Nutritional Centres)	ASHA (Accredited Social Health Activist)	Community centre with/without TV	Sports Field,	Sports Club / Recreation Centre	Cinema / Video Hall	Public Library	Public Reading Room	Newspaper Supply	Assembly Polling station	Birth & Death Registration Office
1	2	3	84	85	86	87	88	89	90	91	92	93	94	95	96	97
<b>Name of CD Block:-Nanjangud</b>																
76	Hulimavu	619196	b	Yes	Yes	b	Yes	a	b	b	b	Yes	Yes	Yes	Yes	Yes
77	Bokkahalli	619197	b	Yes	Yes	b	Yes	a	b	b	b	a	Yes	Yes	Yes	Yes
78	Hadinaru	619198	b	Yes	Yes	b	Yes	Yes	b	c	Yes	Yes	Yes	Yes	Yes	Yes
79	Moodahalli	619199	c	Yes	Yes	a	Yes	a	a	a	a	a	Yes	Yes	Yes	Yes
80	Alathur	619200	c	Yes	Yes	a	Yes	a	b	c	c	a	Yes	Yes	Yes	Yes
81	Hosakote	619201	c	Yes	Yes	a	Yes	Yes	b	c	Yes	Yes	Yes	Yes	Yes	Yes
82	Kurahattikaval	619202	Un-inhabited													
83	Thumnerale	619203	c	Yes	Yes	a	Yes	Yes	a	c	a	Yes	Yes	Yes	Yes	Yes
84	Nandigundapura	619204	c	Yes	Yes	a	a	a	b	c	a	a	a	Yes	Yes	Yes
85	Thumneralekaval	619205	Un-inhabited													
86	Nandigunda	619206	c	Yes	Yes	a	Yes	b	b	c	a	a	a	Yes	Yes	Yes
87	Alambur	619207	b	Yes	Yes	a	Yes	b	b	b	b	a	Yes	Yes	Yes	Yes
88	Saragooru	619208	b	Yes	Yes	a	Yes	b	b	b	b	a	Yes	Yes	Yes	Yes
89	Haniyamballi	619209	c	Yes	Yes	a	a	b	b	c	b	a	a	Yes	Yes	Yes
90	Gonahalli	619210	c	Yes	Yes	a	Yes	b	b	c	c	a	a	Yes	Yes	Yes
91	Kalmahalli	619211	c	Yes	Yes	a	Yes	b	b	c	c	a	a	Yes	Yes	Yes
92	Nagarle	619212	c	Yes	Yes	a	Yes	Yes	b	b	c	Yes	Yes	Yes	Yes	Yes
93	Kupparavalli	619213	c	Yes	Yes	a	Yes	b	a	a	a	a	a	Yes	Yes	Yes
94	Suthur	619214	c	Yes	Yes	a	Yes	Yes	a	b	a	Yes	Yes	Yes	Yes	Yes
95	Jeemaralli	619215	c	Yes	Yes	a	Yes	b	a	c	c	a	a	Yes	Yes	Yes
96	Bilugali	619216	c	Yes	Yes	a	Yes	Yes	b	c	c	Yes	Yes	Yes	Yes	Yes
97	Jodihariharapura (Igli)	619217	c	Yes	Yes	a	Yes	b	b	c	c	a	a	Yes	Yes	Yes
98	Thayuru	619218	b	Yes	Yes	a	Yes	Yes	Yes	b	b	Yes	Yes	Yes	Yes	Yes
99	Eswaragowdanahalli	619219	b	Yes	Yes	a	Yes	b	b	b	b	a	a	Yes	Yes	Yes
100	Haropura	619220	c	Yes	Yes	a	a	b	b	c	c	a	a	Yes	Yes	Yes

**Village Directory**  
**Land use( as in 2009)**

Availability of electricity (Yes/No)				Land Use										
				Nearest Town	Area under different types of land use ( in hectares rounded up to one decimal place)									
Power Supply for Domestic Use (ED)	Power Supply for Agricultural Use (EAG)	Power Supply for Commercial Use (EC)	Power Supply for All Uses (EA)	Name	Distance range code i.e. a for < 5 Kms, b for 5-10 Kms and c for 10+ kms .	Forests	Area under Non- agricultural Uses	Barren and Un-cultivable land	Permanent Pastures and Other Grazing Lands	Land Under Miscellaneous Tree Crops etc.	Culturable Waste Land	Location code no.		
98	99	100	101	102	103	104	105	106	107	108	109	3		
<b>Location Code:0142</b>														
No	No	No	Yes	NANJANGUD	b	0	9.9	84	0	0	196.7	619196		
No	No	No	Yes	NANJANGUD	b	0	0	61.3	0	0	0	619197		
No	No	No	Yes	NANJANGUD	b	0	0	370	0	0	0.3	619198		
No	No	No	Yes	NANJANGUD	c	0	0	84.5	0	0	0	619199		
No	No	No	Yes	NANJANGUD	c	0	0	97.1	0	0	9.3	619200		
No	No	No	Yes	NANJANGUD	c	0	0	45.6	0	0	0	619201		
			Un-inhabited			0	0	0	0	0	0	619202		
No	No	No	Yes	MYSORE	c	0	2.4	50.8	0	0	57.2	619203		
No	No	No	Yes	MYSORE	c	0	0.4	12.6	0	0	32.9	619204		
			Un-inhabited			0	0	0	0	0	0	619205		
No	No	No	Yes	MYSORE	c	0	0	46.4	0	0	0	619206		
No	No	No	Yes	NANJANGUD	b	0	0	32.1	0	0	7.6	619207		
No	No	No	Yes	NANJANGUD	b	0	0	64.4	0	0	0.1	619208		
No	No	No	Yes	NANJANGUD	c	0	0.3	30.9	0	0	3.1	619209		
No	No	No	Yes	NANJANGUD	c	0	0	11	0.6	0	0	619210		
No	No	No	Yes	NANJANGUD	c	0	9.9	20	0	0	37	619211		
No	No	No	Yes	NANJANGUD	c	0	0	80	0	0	5.8	619212		
No	No	No	Yes	NANJANGUD	c	0	0	44	0	72.9	0	619213		
No	No	No	Yes	NANJANGUD	c	0	0	68.2	0	0	37.6	619214		
No	No	No	Yes	T. NARSIPUR	c	0	64.6	0	0	0	0	619215		
No	No	No	Yes	T. NARSIPUR	c	0	85.1	0	0	0	0	619216		
No	No	No	Yes	T. NARSIPUR	c	0	0	50	0	0	14.1	619217		
No	No	No	Yes	T. NARSIPUR	b	0	0	76	0	0	14.2	619218		
No	No	No	Yes	T. NARSIPUR	b	0	0	18.5	0	0	53	619219		
No	No	No	Yes	T. NARSIPUR	c	0	0	14	0	0	0.5	619220		

Sl.no	Name of the village	Location code no.	Land Use					Area irrigated by source (in hectare).				
			Fallow lands other than current fallows	Current Fallows	Net Area Sown	Total Irrigated Land Area	Total Un-irrigated Land Area	Canals ( C )	Wells/Tube-wells(W/TW)	Tanks/Lakes(T/L)	Water Falls(WF)	Others(O)
1	2	3	110	111	112	113	114	115	116	117	118	119
<b>Name of CD Block:-Nanjangud</b>												
76	Hulimavu	619196	0	0	352.3	162.5	189.8	127.3	35.2	0	0	0
77	Bokkahalli	619197	0	10	237.5	236.1	1.4	215	21.1	0	0	0
78	Hadinaru	619198	0	120	1224	400	824	350	50	0	0	0
79	Moodahalli	619199	0	34.2	343.2	172.8	170.4	151.6	21.2	0	0	0
80	Alathur	619200	0	0	335.8	171.9	163.9	150.9	21	0	0	0
81	Hosakote	619201	0	72.5	501.9	206.4	295.5	166.1	40.3	0	0	0
82	Kurahattikaval	619202	0	0	0	0	0	0	0	0	0	0
83	Thumnerale	619203	0	39.9	486.1	177.7	308.4	139.6	38.1	0	0	0
84	Nandigundapura	619204	0	21.4	183.1	89	94.1	89	0	0	0	0
85	Thumneralekaval	619205	0	0	0	0	0	0	0	0	0	0
86	Nandigunda	619206	0	33.9	196.4	0	196.4	0	0	0	0	0
87	Alambur	619207	0	16	178.9	65.2	113.7	56.4	8.8	0	0	0
88	Saragooru	619208	0	28.6	505	221.6	283.4	136.4	85.2	0	0	0
89	Haniyamballi	619209	0	29.7	212.3	79.7	132.6	41.2	38.5	0	0	0
90	Gonahalli	619210	17.4	26.8	140.7	21.2	119.5	0	21.2	0	0	0
91	Kalmahalli	619211	0	20.3	74.3	42	32.3	0	26.9	15.1	0	0
92	Nagarle	619212	0	48.9	263.8	263.2	0.6	218	45.2	0	0	0
93	Kupparavalli	619213	0	14.7	134.3	119.5	14.8	99.3	20.2	0	0	0
94	Suthur	619214	0	25.9	232.1	167.7	64.4	64.3	103.4	0	0	0
95	Jeemaralli	619215	0	0	423.9	407.9	16	407.9	0	0	0	0
96	Bilugali	619216	0	0	315.3	195	120.3	183	12	0	0	0
97	Jodihariharapura (Igli)	619217	0	18	403	153	250	115	38	0	0	0
98	Thayuru	619218	0	46	415	154	261	135.6	18.4	0	0	0
99	Eswaragowdanahalli	619219	0	42	445.4	26	419.4	0	26	0	0	0
100	Haropura	619220	0	20	135	38	97	0	38	0	0	0

**Village Directory**  
**Land use( as in 2009)**

**Name of three most important commodities manufactured**

First	Second	Third	Name of the village	Location code no.
120	121	122	2	3
<b>Location Code:0142</b>				
-	-	-	Hulimavu	619196
-	-	-	Bokkahalli	619197
-	-	-	Hadinaru	619198
-	-	-	Moodahalli	619199
-	-	-	Alathur	619200
-	-	-	Hosakote	619201
-	Un-inhabited	-	Kurahattikaval	619202
-	-	-	Thumnerale	619203
-	-	-	Nandigundapura	619204
-	Un-inhabited	-	Thumneralekaval	619205
-	-	-	Nandigunda	619206
-	-	-	Alambur	619207
-	-	-	Saragooru	619208
-	-	-	Haniyamballi	619209
-	-	-	Gonahalli	619210
-	-	-	Kalmahalli	619211
-	-	-	Nagarle	619212
-	-	-	Kupparavalli	619213
-	-	-	Suthur	619214
-	-	-	Jeemaralli	619215
-	-	-	Bilugali	619216
-	-	-	Jodihariharapura (Igli)	619217
-	-	-	Thayuru	619218
-	-	-	Eswaragowdanahalli	619219
-	-	-	Haropura	619220

Number of educational amenities available. (If not available within the village, the distance range code viz; a for < 5 Kms, b for 5-10 Kms and c for 10+ kms of nearest place where facility is available is given).

Sl.no	Name of the village	Location code no.	Total area of the village ( in hectares rounded up to one decimal place)	Total population ( 2011 census )	Number of households (2011 census)	Pre-Primary school (PP)	Primary school (P)	Middle school (M)	Secondary School (S)	Senior Secondary school (SS)	Degree college of arts science & commerce (ASC)	Engineering college(EC)	Medical college (MC)	Management institute (MI)
1	2	3	4	5	6	7	8	9	10	11	12	13	14	15
<b>Name of CD Block:-Nanjangud</b>														
101	Gejjiganahalli	619221	391.9	1738	382	b	1	1	1	b	b	c	c	c
102	Kahalli	619222	137.5	508	124	b	1	1	b	b	b	c	c	c
103	Kalkunda	619223	884.8	1721	428	b	2	1	c	c	c	c	a	c
104	Biligere	619224	296.5	1793	397	b	1	1	a	c	c	c	c	c
105	Belagunda	619225	317.7	781	169	b	2	a	b	b	b	c	a	c
106	Kirugunda	619226	961	2665	618	a	3	1	a	a	c	c	a	c
107	Madahalli	619227	306.8	511	135	a	1	a	a	a	c	c	c	c
108	Mallupura	619228	316.5	1579	373	b	1	1	1	b	c	c	c	c
109	Srikantanagar	619229	482.1	1655	404	a	b	a	a	c	c	c	c	c
110	Alaganchi	619230	933.6	2577	558	1	2	2	a	a	c	c	c	c
111	Thagadooru	619231	1900.2	7755	1959	1	4	3	a	a	c	c	a	c
112	Kamahalli	619232	185.2	943	238	b	1	a	b	b	c	c	a	c
113	Chinnamballi	619233	422.2	1286	320	a	3	1	b	b	c	c	c	c
114	Kongahalli	619234	211.7	443	95	b	b	a	b	b	c	c	c	c
115	Heggadahalli	619235	1212.4	4836	1135	1	2	1	1	1	b	c	c	c
116	Byalaru	619236	501.5	594	137	b	2	a	b	b	b	c	c	b
117	Debur	619237	662.5	3286	803	b	1	1	b	b	b	c	a	c
118	Kallahalli	619238	152.2	1119	287	b	1	1	b	b	b	c	a	b
119	Kathavadipura	619239	184.7	1862	457	a	1	1	a	a	a	c	c	a
120	Handvinahalli	619240	247.2	1110	271	a	1	a	a	a	a	c	c	a
121	Deveerammanahalli	619241	291.6	8077	1942	a	4	2	a	1	1	c	c	a
122	Devarasanahalli	619242	100.6	2725	625	a	1	1	a	a	a	c	c	a
123	Nanjangud(Rural)	619243	921.4	0	0						Un-inhabited			
124	Golur	619244	105	3402	723	a	1	2	1	a	a	c	c	c
125	Geekahalli	619245	218.6	1481	355	a	2	1	a	a	a	c	a	a

Number of educational amenities available. (If not available within the village , the distance range code viz; a for < 5 Kms, b for 5-10 Kms and c for 10+ kms of nearest place where facility is available is given).

Number of Medical Amenities available. (If not available within the village , the distance range code viz; a for < 5 Kms, b for 5-10 Kms and c for 10+ kms of nearest place where facility is available is given).

Polytechnic (Pt)	Vocational training school /ITI	Non-formal training centre (NFTC)	Special school for disabled (SSD)	Others (specify)	Community health centre (CHC)	Primary health centre (PHC)	Primary health sub centre (PHS)	Maternity and child welfare centre (MCW)	T.B. clinic (TBC)	Hospital-allopathic (HA)	Hospital-alternative medicine (HO)	Dispensary (D)	Veterinary hospital (VH)	Mobile health clinic(MHC)	Family welfare centre (FWC)	Location code no.
16	17	18	19	20	21	22	23	24	25	26	27	28	29	30	31	3
Location Code:0142																
b	b	b	c	b	b	b	1	b	b	b	b	b	a	c	1	619221
b	b	b	c	b	b	c	b	c	c	b	b	b	b	b	b	619222
c	c	c	c	c	c	c	a	c	c	c	c	c	1	c	a	619223
c	c	c	c	c	c	c	1	c	c	a	a	a	a	a	1	619224
c	c	c	c	c	a	a	a	a	a	a	a	a	b	b	a	619225
c	c	c	c	c	c	a	1	a	a	a	a	1	a	a	1	619226
c	c	c	c	c	a	a	a	a	a	b	a	a	a	a	a	619227
c	c	c	c	c	b	b	b	b	b	b	c	b	b	a	b	619228
c	c	c	c	c	c	c	a	c	c	c	c	c	a	c	a	619229
a	a	c	c	c	c	c	1	c	c	c	c	a	a	a	1	619230
a	c	c	c	1	1	b	2	b	b	c	c	c	1	c	2	619231
c	c	c	c	c	b	b	b	b	b	a	b	b	b	b	b	619232
c	b	c	c	c	a	a	a	a	a	a	a	a	a	a	a	619233
c	b	c	c	c	c	b	b	b	b	c	c	c	b	c	b	619234
b	b	b	c	b	b	a	1	a	a	b	b	b	1	b	1	619235
b	b	b	c	b	b	b	a	b	b	b	c	b	b	a	a	619236
b	b	b	c	b	b	c	1	c	c	b	b	b	a	b	1	619237
b	1	1	c	b	a	a	a	a	a	a	a	a	a	a	a	619238
a	a	a	a	a	a	a	a	a	a	a	a	a	a	a	a	619239
a	a	a	a	a	a	b	a	b	b	a	c	a	a	c	a	619240
a	a	a	c	1	a	c	1	c	c	a	a	a	a	c	1	619241
a	a	a	c	a	a	a	1	a	a	a	a	a	a	a	1	619242
Un-inhabited																619243
a	1	a	c	a	a	a	1	a	a	a	a	a	a	a	1	619244
a	a	a	c	a	a	a	a	a	a	a	a	a	a	a	a	619245

Sl.no	Name of the village	Location code no.	Number of Non-Government Medical Amenities available.							Availability of drinking water - (Yes / No)			
			Charitable non Govt. hospital/Nursing home.	Medical practitioner with MBBS Degree	Medical practitioner with other degree	Medical practitioner with no degree	Traditional practitioner and faith healer .	Medicine Shop	Others	Tap water (Treated/Untreated)	Well water (Covered / Uncovered well)	Hand Pump	Tube wells / Bore well
1	2	3	32	33	34	35	36	37	38	39	40	41	42
<b>Name of CD Block:-Nanjangud</b>													
101	Gejjiganahalli	619221	0	0	0	0	0	0	0	Yes	Yes	Yes	Yes
102	Kahalli	619222	0	0	0	0	0	0	0	Yes	Yes	Yes	No
103	Kalkunda	619223	0	0	0	0	0	0	0	Yes	Yes	Yes	Yes
104	Biligere	619224	0	0	0	0	0	0	0	Yes	Yes	Yes	Yes
105	Belagunda	619225	0	0	0	0	0	0	0	Yes	Yes	Yes	Yes
106	Kirugunda	619226	0	0	0	0	0	0	0	Yes	Yes	Yes	Yes
107	Madahalli	619227	0	0	0	0	0	0	0	Yes	Yes	Yes	Yes
108	Mallupura	619228	0	0	1	0	0	0	0	Yes	Yes	Yes	Yes
109	Srikantanagar	619229	0	0	1	0	0	0	0	Yes	Yes	Yes	No
110	Alaganchi	619230	0	0	0	0	0	0	0	Yes	Yes	Yes	Yes
111	Thagadooru	619231	0	0	0	0	3	0	0	Yes	Yes	Yes	Yes
112	Kamahalli	619232	0	0	0	0	0	0	0	Yes	Yes	Yes	Yes
113	Chinnamballi	619233	0	0	1	0	0	0	0	Yes	Yes	Yes	Yes
114	Kongahalli	619234	0	0	0	0	0	0	0	No	No	Yes	No
115	Heggadahalli	619235	0	0	0	0	0	0	0	Yes	Yes	Yes	No
116	Byalaru	619236	0	0	0	0	0	0	0	Yes	Yes	Yes	Yes
117	Debur	619237	0	0	0	0	0	0	0	Yes	Yes	Yes	Yes
118	Kallahalli	619238	0	0	1	0	0	0	0	Yes	Yes	Yes	Yes
119	Kathavadipura	619239	0	0	1	0	0	0	0	Yes	Yes	Yes	Yes
120	Handhvinahalli	619240	0	0	1	0	0	0	0	Yes	Yes	Yes	Yes
121	Deveerammanahalli	619241	0	0	0	0	0	0	0	Yes	No	Yes	Yes
122	Devarasanahalli	619242	0	0	0	0	0	0	0	Yes	Yes	Yes	Yes
123	Nanjangud(Rural)	619243	Un-inhabited										
124	Golur	619244	0	0	0	0	0	0	0	Yes	No	Yes	No
125	Geekahalli	619245	0	0	1	0	0	0	0	Yes	Yes	Yes	Yes



**Village Directory**  
**Land use( as in 2009)**

Availability of drinking water - (Yes / No)		Availability of toilet & others (Yes / No)							Communication and transport facilities (If amenities available code -Yes is given except for Village Pin Code ,If not available within the village , the distance range code viz; a for < 5 Kms, b for 5-10 Kms and c for 10+ kms of nearest place where facility is available is given).							
Spring	River / Canal	Tank / Pond / Lake	Others	Community toilet including bath.	Community toilet excluding bath.	Rural sanitary mart or sanitary hardware outlet available near the village.	Community bio- gas or recycle of waste for productive use.	Post office(PO)	Sub post office (SPO)	Post & Telegraph office (P&TO)	Village Pin Code	Telephones (Land lines)	Public call office (PCO)	Mobile phone coverage	Location code no.	
43	44	45	46	47	48	49	50	51	52	53	54	55	56	57	3	
<b>Location Code:0142</b>																
No	Yes	No	No	No	No	No	No	b	Yes	Yes	571129	Yes	Yes	Yes	619221	
No	Yes	No	No	No	No	No	No	a	a	a	571443	Yes	Yes	b	619222	
No	No	Yes	No	No	No	No	No	b	Yes	Yes	571129	Yes	b	b	619223	
No	Yes	No	No	No	No	No	No	b	b	b	571129	Yes	Yes	b	619224	
No	No	No	No	No	Yes	No	No	a	a	b	571129	Yes	a	Yes	619225	
No	Yes	No	No	No	No	No	No	Yes	a	Yes	571119	Yes	b	Yes	619226	
No	No	No	No	No	No	No	No	a	a	a	571314	Yes	Yes	a	619227	
No	No	No	No	No	Yes	No	No	c	Yes	Yes	571111	Yes	Yes	Yes	619228	
No	No	No	No	No	No	No	No	c	b	c	571109	Yes	a	Yes	619229	
No	Yes	No	No	No	No	No	No	c	Yes	Yes	571119	Yes	Yes	Yes	619230	
No	No	No	No	No	Yes	Yes	Yes	b	b	Yes	571119	Yes	a	Yes	619231	
No	Yes	No	No	No	No	No	No	b	b	c	571129	Yes	b	b	619232	
No	No	No	No	No	No	No	No	a	a	c	571119	Yes	b	Yes	619233	
No	No	No	No	No	No	No	No	b	a	b	571314	b	b	Yes	619234	
No	No	No	No	No	Yes	No	Yes	a	Yes	Yes	571109	Yes	Yes	Yes	619235	
No	Yes	No	No	No	No	No	No	b	a	b	571314	Yes	Yes	Yes	619236	
No	Yes	No	No	No	Yes	No	No	b	Yes	Yes	571301	Yes	Yes	Yes	619237	
No	No	No	No	No	Yes	No	No	a	a	a	571146	Yes	Yes	Yes	619238	
No	Yes	No	No	No	No	No	No	a	a	a	571302	Yes	Yes	Yes	619239	
No	No	No	No	No	No	No	No	a	a	a	571302	Yes	Yes	a	619240	
No	No	No	No	No	Yes	Yes	No	a	Yes	Yes	571118	Yes	Yes	Yes	619241	
No	Yes	No	No	Yes	No	No	No	Yes	a	Yes	571118	Yes	Yes	Yes	619242	
															Un-inhabited	619243
No	Yes	No	No	No	No	No	No	a	Yes	Yes	571312	Yes	Yes	Yes	619244	
No	Yes	No	No	No	Yes	No	No	a	Yes	Yes	571312	Yes	Yes	Yes	619245	

Communication and transport facilities (If amenities available code - Yes is given except for Village Pin Code ,If not available within the village , the distance range code viz; a for < 5 Kms, b for 5-10 Kms and c for 10+ kms of nearest place where facility is available is given).

Sl.no	Name of the village	Location code no.	Internet cafes/ Common service centre (CSC)	Private courier facility	Bus service (Public & Private)	Railway stations	Auto/Modified Autos	Taxis and Vans	Tractors	Cycle-pulled rickshaws(Manual & Machine driven)	Carts driven by animals	Sea /River ferry service
1	2	3	58	59	60	61	62	63	64	65	66	67
Name of CD Block:-Nanjangud												
101	Gejjiganahalli	619221	b	b	Yes	c	b	Yes	Yes	b	Yes	c
102	Kahalli	619222	b	b	Yes	c	b	b	c	Yes	Yes	c
103	Kalkunda	619223	c	Yes	Yes	c	b	Yes	c	c	Yes	c
104	Biligere	619224	c	Yes	Yes	b	b	c	Yes	c	Yes	c
105	Belagunda	619225	c	c	Yes	a	b	c	a	c	Yes	c
106	Kirugunda	619226	c	c	Yes	c	a	c	Yes	c	Yes	c
107	Madahalli	619227	c	c	Yes	c	a	c	Yes	c	Yes	c
108	Mallupura	619228	Yes	c	Yes	c	b	c	Yes	c	Yes	c
109	Srikantanagar	619229	c	c	Yes	b	Yes	c	b	c	b	c
110	Alaganchi	619230	c	c	Yes	c	Yes	c	c	c	Yes	c
111	Thagadooru	619231	c	Yes	Yes	Yes	Yes	Yes	Yes	c	Yes	c
112	Kamahalli	619232	c	Yes	Yes	c	b	c	c	c	b	c
113	Chinnamballi	619233	c	c	Yes	c	Yes	c	Yes	c	Yes	c
114	Kongahalli	619234	c	c	Yes	c	Yes	c	Yes	c	Yes	c
115	Heggadahalli	619235	b	Yes	Yes	b	b	b	Yes	b	Yes	c
116	Byalaru	619236	b	b	Yes	b	b	b	Yes	b	Yes	c
117	Debur	619237	b	b	Yes	b	Yes	Yes	Yes	b	Yes	c
118	Kallahalli	619238	b	b	Yes	a	a	b	Yes	b	Yes	c
119	Kathavadipura	619239	a	a	Yes	a	Yes	a	Yes	a	Yes	c
120	Handhvinahalli	619240	a	a	Yes	a	b	a	Yes	a	b	Yes
121	Deveerammanahalli	619241	a	a	Yes	a	Yes	a	a	a	Yes	c
122	Devarasanahalli	619242	a	a	Yes	a	Yes	a	a	a	Yes	c
123	Nanjangud(Rural)	619243	Un-inhabited									
124	Golur	619244	a	a	Yes	a	Yes	a	Yes	a	Yes	a
125	Geekahalli	619245	a	a	Yes	a	a	a	Yes	a	Yes	a

**Village Directory**

**Land use( as in 2009)**

Village connected to highways,village roads, banks & credit societies  
(If amenities available code -Yes is given, If not available within the village , the distance range code viz; a for < 5 Kms, b for 5-10 Kms and c for 10+ kms of nearest place where facility is available is given).

Availability of miscellaneous facilities (If amenities available code -Yes is given, If not available within the village , the distance range code viz; a for < 5 Kms, b for 5-10 Kms and c for 10+ kms of nearest place where facility is available is given).

Connected to national highway(NH)	Connected to state highway(SH)	Connected to major district road (MDR)	Connected to others district road	Pucca roads	Kutchcha roads	Water bounded macadam(WBM) roads	Navigable waterway (river/canal)(NW)	Footpaths (FP)	Commercial & Co-operative Banks	ATM	Agricultural Credit Societies	Self-Help Group (SHG)	Public distribution system (PDS) shop	Mandis / Regular market	Weekly Haat	Location code no.
68	69	70	71	72	73	74	75	76	77	78	79	80	81	82	83	3
<b>Location Code:0142</b>																
c	Yes	b	b	Yes	Yes	Yes	c	Yes	b	b	b	Yes	Yes	b	b	619221
c	b	b	b	Yes	Yes	Yes	c	Yes	b	b	b	Yes	a	b	b	619222
c	c	c	c	Yes	Yes	Yes	c	Yes	b	b	b	Yes	Yes	c	b	619223
c	Yes	Yes	Yes	Yes	Yes	Yes	b	Yes	b	b	Yes	Yes	Yes	b	b	619224
c	Yes	c	c	Yes	Yes	Yes	b	Yes	b	b	b	Yes	a	b	b	619225
c	c	c	c	Yes	Yes	Yes	c	Yes	b	b	a	Yes	Yes	b	b	619226
c	Yes	Yes	c	Yes	Yes	Yes	c	Yes	a	b	b	Yes	a	c	b	619227
c	Yes	Yes	Yes	Yes	Yes	Yes	c	Yes	a	b	b	Yes	Yes	c	b	619228
c	c	c	Yes	Yes	Yes	b	c	Yes	a	b	b	Yes	Yes	a	b	619229
c	Yes	Yes	Yes	Yes	Yes	Yes	c	Yes	a	b	a	Yes	Yes	a	b	619230
c	Yes	Yes	Yes	Yes	Yes	Yes	c	Yes	Yes	Yes	Yes	Yes	Yes	Yes	Yes	619231
c	c	c	c	Yes	Yes	Yes	c	Yes	b	b	b	Yes	a	a	b	619232
c	Yes	c	c	Yes	Yes	Yes	c	Yes	b	b	Yes	Yes	Yes	b	b	619233
b	c	c	c	b	Yes	b	c	Yes	b	a	b	Yes	a	b	b	619234
c	Yes	b	b	Yes	Yes	Yes	c	Yes	b	b	Yes	Yes	Yes	Yes	Yes	619235
c	Yes	Yes	b	Yes	Yes	Yes	c	Yes	b	b	b	Yes	a	b	b	619236
c	Yes	Yes	Yes	Yes	Yes	Yes	c	Yes	b	b	Yes	Yes	Yes	b	b	619237
c	b	b	b	Yes	Yes	Yes	a	Yes	b	b	b	Yes	Yes	b	b	619238
c	a	a	a	Yes	Yes	Yes	b	Yes	a	a	a	Yes	Yes	a	b	619239
c	a	a	Yes	Yes	Yes	Yes	a	Yes	a	a	a	Yes	Yes	a	a	619240
c	a	Yes	a	Yes	Yes	Yes	a	Yes	a	a	Yes	Yes	Yes	Yes	Yes	619241
c	a	a	a	Yes	Yes	Yes	Yes	Yes	a	a	a	Yes	Yes	a	a	619242
Un-inhabited																619243
c	Yes	Yes	Yes	Yes	Yes	Yes	a	Yes	a	a	a	Yes	Yes	Yes	a	619244
c	Yes	a	a	Yes	Yes	Yes	b	Yes	a	a	a	Yes	Yes	a	a	619245

Availability of miscellaneous facilities (If amenities available code -Yes is given, If not available within the village, the distance range code viz; a for < 5 Kms, b for 5-10 Kms and c for 10+ kms of nearest place where facility is available is given).

Sl.no	Name of the village	Location code no.	Agricultural marketing society	Integrated Child Development Scheme (Nutritional Centres)	Anganwadi Centre (Nutritional Centres)	Others (Nutritional Centres)	ASHA (Accredited Social Health Activist)	Community centre with/without TV	Sports Field,	Sports Club / Recreation Centre	Cinema / Video Hall	Public Library	Public Reading Room	Newspaper Supply	Assembly Polling station	Birth & Death Registration Office
1	2	3	84	85	86	87	88	89	90	91	92	93	94	95	96	97
<b>Name of CD Block:-Nanjangud</b>																
101	Gejjiganahalli	619221	b	Yes	Yes	a	Yes	b	b	b	b	a	a	Yes	Yes	Yes
102	Kahalli	619222	b	Yes	Yes	a	a	b	b	b	b	a	a	Yes	Yes	Yes
103	Kalkunda	619223	c	Yes	Yes	a	Yes	b	b	c	c	a	a	Yes	Yes	Yes
104	Biligere	619224	c	Yes	Yes	a	Yes	b	b	b	c	a	Yes	Yes	Yes	Yes
105	Belagunda	619225	c	Yes	Yes	a	a	a	a	a	a	a	a	Yes	Yes	Yes
106	Kirugunda	619226	c	Yes	Yes	a	Yes	Yes	b	c	c	Yes	Yes	Yes	Yes	Yes
107	Madahalli	619227	c	Yes	Yes	a	a	a	b	c	b	a	a	Yes	Yes	Yes
108	Mallupura	619228	c	Yes	Yes	a	Yes	a	b	c	c	a	Yes	Yes	Yes	Yes
109	Srikantanagar	619229	c	Yes	Yes	a	Yes	a	b	c	c	a	a	Yes	Yes	Yes
110	Alaganchi	619230	c	Yes	Yes	a	Yes	Yes	b	c	c	Yes	Yes	Yes	Yes	Yes
111	Thagadooru	619231	c	Yes	Yes	b	Yes	Yes	b	c	Yes	Yes	Yes	Yes	Yes	Yes
112	Kamahalli	619232	c	Yes	Yes	b	a	b	b	b	b	a	a	Yes	Yes	Yes
113	Chinnamballi	619233	c	Yes	Yes	b	Yes	b	b	b	b	a	a	Yes	Yes	Yes
114	Kongahalli	619234	c	Yes	Yes	b	a	b	b	b	b	a	a	Yes	Yes	Yes
115	Heggadahalli	619235	b	Yes	Yes	b	Yes	Yes	b	b	b	Yes	Yes	Yes	Yes	Yes
116	Byalaru	619236	b	Yes	Yes	b	a	b	b	b	b	a	a	Yes	Yes	Yes
117	Debur	619237	b	Yes	Yes	b	Yes	Yes	b	b	b	Yes	Yes	Yes	Yes	Yes
118	Kallahalli	619238	b	Yes	Yes	b	Yes	b	b	b	b	a	a	Yes	Yes	Yes
119	Kathavadipura	619239	a	Yes	Yes	a	Yes	a	a	b	a	a	a	Yes	Yes	Yes
120	Handhvinahalli	619240	a	Yes	Yes	a	Yes	a	a	b	a	a	a	Yes	Yes	Yes
121	Deveeramanahalli	619241	a	Yes	Yes	a	Yes	Yes	Yes	b	a	Yes	Yes	Yes	Yes	Yes
122	Devarasanahalli	619242	a	Yes	Yes	a	Yes	Yes	a	a	a	Yes	Yes	Yes	Yes	Yes
123	Nanjangud(Rural)	619243	Un-inhabited													
124	Golur	619244	a	Yes	Yes	a	Yes	Yes	a	a	a	Yes	Yes	Yes	Yes	Yes
125	Geekahalli	619245	a	Yes	Yes	a	Yes	a	a	a	a	a	a	Yes	Yes	Yes

**Village Directory**  
**Land use( as in 2009)**

Availability of electricity (Yes/No)				Land Use										
				Nearest Town	Area under different types of land use ( in hectares rounded up to one decimal place)									
Power Supply for Domestic Use (ED)	Power Supply for Agricultural Use (EAG)	Power Supply for Commercial Use (EC)	Power Supply for All Uses (EA)	Name	Distance range code i.e. a for < 5 Kms, b for 5-10 Kms and c for 10+ kms .	Forests	Area under Non- agricultural Uses	Barren and Un-cultivable land	Permanent Pastures and Other Grazing Lands	Land Under Miscellaneous Tree Crops etc.	Culturable Waste Land	Location code no.		
98	99	100	101	102	103	104	105	106	107	108	109	3		
<b>Location Code:0142</b>														
No	No	No	Yes	T. NARSIPUR	b	0	0	30	0	0	21.9	619221		
No	No	No	Yes	T. NARSIPUR	b	0	0	14	0	0	6.5	619222		
No	No	No	Yes	T. NARSIPUR	c	0	0	111.2	0	0	0	619223		
No	No	No	Yes	NANJANGUD	c	0	0	39	0	0	6.9	619224		
No	No	No	Yes	NANJANGUD	c	0	0	45.9	0	0	0	619225		
No	No	No	Yes	NANJANGUD	c	0	112	0	0	0	0	619226		
No	No	No	Yes	NANJANGUD	c	0	0	26	0	0	0	619227		
No	No	No	Yes	NANJANGUD	c	0	0	58	0	17.5	0	619228		
No	No	No	Yes	NANJANGUD	c	0	8.2	0	0	0	0	619229		
No	No	No	Yes	NANJANGUD	c	0	0	49.6	0	0	15	619230		
No	No	No	Yes	NANJANGUD	c	0	0	125.2	0	0	202	619231		
No	No	No	Yes	T. NARSIPUR	c	0	33	0	0	0	0	619232		
No	No	No	Yes	T. NARSIPUR	c	0	0	64	0	0	0	619233		
No	No	No	Yes	NANJANGUD	c	0	0	122.3	0	0	0	619234		
No	No	No	Yes	NANJANGUD	b	0	1.4	93	0	0	239	619235		
No	No	No	Yes	NANJANGUD	b	0	0.5	25	0	0	60	619236		
No	No	No	Yes	NANJANGUD	b	0	0	83	0	0	1.5	619237		
No	No	No	Yes	NANJANGUD	b	0	0	6	0	0	0.2	619238		
No	No	No	Yes	NANJANGUD	a	0	0	47.7	0	0	0	619239		
No	No	No	Yes	NANJANGUD	a	0	0	19	0	0	0.2	619240		
No	No	No	Yes	NANJANGUD	a	0	0	45.1	0	0	0	619241		
No	No	No	Yes	NANJANGUD	a	0	0	8.6	0	0	10	619242		
Un-inhabited						0	0	0	0	0	0	619243		
No	No	No	Yes	NANJANGUD	a	0	0	13	1.6	0	0	619244		
No	No	No	Yes	NANJANGUD	a	0	0	23	0	0	6.6	619245		

Sl.no	Name of the village	Location code no.	Land Use					Area irrigated by source (in hectare).				
			Area under different types of land use ( in hectares rounded up to one decimal place)									
1	2	3	Fallow lands other than current fallows	Current Fallows	Net Area Sown	Total Irrigated Land Area	Total Un-irrigated Land Area	Canals ( C )	Wells/Tube-wells(W/TW)	Tanks/Lakes(T/L)	Water Falls(WF)	Others(O)
110	111	112	113	114	115	116	117	118	119	120	121	122
Name of CD Block:-Nanjangud												
101	Gejjiganahalli	619221	0	45.2	294.8	49.6	245.2	49.6	0	0	0	0
102	Kahalli	619222	0	18	99	16	83	0	16	0	0	0
103	Kalkunda	619223	0	0	773.6	0	773.6	0	0	0	0	0
104	Biligere	619224	0	5	245.6	237.6	8	200	37.6	0	0	0
105	Belagunda	619225	0	15.9	255.9	168.3	87.6	146.3	22	0	0	0
106	Kirugunda	619226	0	0	849	297	552	218	79	0	0	0
107	Madahalli	619227	0	22.8	258	35.2	222.8	0	35.2	0	0	0
108	Mallupura	619228	0	16	225	22	203	0	22	0	0	0
109	Srikantanagar	619229	0	0	473.9	23	450.9	0	23	0	0	0
110	Alaganchi	619230	0	0	869	121	748	0	121	0	0	0
111	Thagadooru	619231	0	536	1037	226	811	0	226	0	0	0
112	Kamahalli	619232	0	0	152.2	122.2	30	122.2	0	0	0	0
113	Chinnamballi	619233	0	0	358.2	24.3	333.9	24.3	0	0	0	0
114	Kongahalli	619234	0	18	71.4	6.4	65	4.3	2.1	0	0	0
115	Heggadahalli	619235	0	39	840	630	210	598	32	0	0	0
116	Byalaru	619236	0	31	385	363	22	351	12	0	0	0
117	Debur	619237	0	0	578	369	209	0	350	19	0	0
118	Kallahalli	619238	0	4	142	121	21	81	40	0	0	0
119	Kathavadipura	619239	0	37	100	72	28	45	27	0	0	0
120	Handhvinahalli	619240	0	31	197	147	50	130	17	0	0	0
121	Deveerammanahalli	619241	0	14.1	232.4	206.7	25.7	168	38.6	0	0	0
122	Devarasanahalli	619242	0	28	54	33	21	25	8	0	0	0
123	Nanjangud(Rural)	619243	0	0	0	0	0	0	0	0	0	0
124	Golur	619244	0	45	45.4	11.4	34	1.2	10.2	0	0	0
125	Geekahalli	619245	0	26	163	86	77	34	52	0	0	0

**Village Directory**  
**Land use( as in 2009)**

**Name of three most important commodities manufactured**

First	Second	Third	Name of the village	Location code no.
120	121	122	2	3
<b>Location Code:0142</b>				
-	-	-	Gejjiganahalli	619221
-	-	-	Kahalli	619222
-	-	-	Kalkunda	619223
-	-	-	Biligere	619224
-	-	-	Belagunda	619225
-	-	-	Kirugunda	619226
-	-	-	Madahalli	619227
-	-	-	Mallupura	619228
-	-	-	Srikantanagar	619229
-	-	-	Alaganchi	619230
-	-	-	Thagadooru	619231
-	-	-	Kamahalli	619232
-	-	-	Chinnamballi	619233
-	-	-	Kongahalli	619234
-	-	-	Heggadahalli	619235
-	-	-	Byalaru	619236
-	-	-	Debur	619237
-	-	-	Kallahalli	619238
-	-	-	Kathavadipura	619239
-	-	-	Handhvinahalli	619240
-	-	-	Deveerammanahalli	619241
-	-	-	Devarasanahalli	619242
-	Un-inhabited	-	Nanjangud(Rural)	619243
-	-	-	Golur	619244
-	-	-	Geekahalli	619245

Number of educational amenities available. (If not available within the village, the distance range code viz; a for < 5 Kms, b for 5-10 Kms and c for 10+ kms of nearest place where facility is available is given).

Sl.no	Name of the village	Location code no.	Total area of the village ( in hectares rounded up to one decimal place)	Total population ( 2011 census )	Number of households (2011 census)	Pre-Primary school (PP)	Primary school (P)	Middle school (M)	Secondary School (S)	Senior Secondary school (SS)	Degree college of arts science & commerce (ASC)	Engineering college(EC)	Medical college (MC)	Management institute (MI)
1	2	3	4	5	6	7	8	9	10	11	12	13	14	15
<b>Name of CD Block:-Nanjangud</b>														
126	Mullur	619246	737.6	1628	381	b	1	1	b	b	b	c	a	b
127	Horlavadi	619247	476.5	2752	612	b	3	3	1	b	b	c	a	c
128	Bendagahalli	619248	221.4	259	67	b	1	a	b	b	b	c	c	c
129	Badanavalu	619249	921.3	2784	632	a	2	1	1	a	b	c	c	b
130	Veeredevanapura	619250	577.2	4270	994	b	4	2	2	b	b	c	c	a
131	Kodinarasipura	619251	103	124	28	b	1	a	b	b	b	c	c	c
132	Gonathagala	619252	190.2	661	168	a	1	1	a	a	b	c	c	c
133	Uppinahalli	619253	719.6	2605	574	b	4	2	a	b	b	c	c	b
134	Kalale	619254	1015.5	7375	1789	2	5	2	2	b	b	c	c	c
135	Karlapura	619255	453.3	1684	388	1	1	1	a	a	a	c	c	c
136	Harathale	619256	751.3	2016	479	b	1	1	b	b	b	c	a	b
137	Kanipura	619257	130.6	0	0						Un-inhabited			
138	Volagere	619258	742.6	1928	466	b	1	1	1	c	c	c	c	c
139	Hosakote (Masage)	619259	611	939	216	a	1	1	a	a	b	c	c	c
140	Yechagundlu	619260	369.7	1471	354	b	1	1	b	b	b	c	c	c
141	Muddahalli	619261	621.2	1837	461	a	1	1	a	c	c	c	c	c
142	Sindhuvalli	619262	1011.5	3411	794	a	2	2	1	b	b	c	c	a
143	Kurahatti	619263	512	1408	345	b	1	1	b	c	c	c	c	c
144	Sindhuvallipura	619264	429.4	1083	242	a	1	1	b	b	a	c	c	c
145	Navilur	619265	617.6	1905	464	a	2	2	1	c	c	c	a	c
146	Surahalli	619266	823.3	3182	780	b	2	1	a	c	c	c	c	c
147	Kasuvinahalli	619267	1007.8	2557	633	b	2	2	2	c	c	c	c	c
148	Makanapura	619268	336.9	812	175	b	1	1	b	b	c	c	c	c
149	Depegowdanapura	619269	149.2	621	133	1	1	1	b	b	c	c	c	c
150	Krishnapura	619270	367.4	683	160	b	1	2	a	a	c	c	c	c



Number of educational amenities available. (If not available within the village , the distance range code viz; a for < 5 Kms, b for 5-10 Kms and c for 10+ kms of nearest place where facility is available is given).

Number of Medical Amenities available. (If not available within the village , the distance range code viz; a for < 5 Kms, b for 5-10 Kms and c for 10+ kms of nearest place where facility is available is given).

Polytechnic (Pt)	Vocational training school /ITI	Non-formal training centre (NFTC)	Special school for disabled (SSD)	Others (specify)	Community health centre (CHC)	Primary health centre (PHC)	Primary health sub centre (PHS)	Maternity and child welfare centre (MCW)	T.B. clinic (TBC)	Hospital-allopathic (HA)	Hospital-alternative medicine (HO)	Dispensary (D)	Veterinary hospital (VH)	Mobile health clinic(MHC)	Family welfare centre (FWC)	Location code no.
16	17	18	19	20	21	22	23	24	25	26	27	28	29	30	31	3
Location Code:0142																
b	b	b	c	b	b	b	b	b	b	b	b	b	b	b	b	619246
b	b	b	c	b	b	c	1	c	c	b	b	b	b	c	1	619247
b	b	b	c	b	b	b	b	b	b	b	c	b	b	c	b	619248
b	b	b	c	b	b	b	1	b	b	b	b	b	b	b	1	619249
b	b	b	c	b	b	b	1	b	b	b	c	b	b	c	1	619250
b	b	b	c	b	b	b	b	b	b	b	b	b	b	b	b	619251
b	b	b	c	b	a	a	a	a	a	a	b	a	a	a	a	619252
b	b	1	c	c	b	b	b	b	b	b	b	b	b	c	b	619253
b	b	b	c	1	b	1	2	1	1	b	b	b	1	b	2	619254
b	b	b	c	b	b	a	b	a	a	b	b	b	b	c	b	619255
b	b	b	c	b	b	c	a	c	c	b	b	b	b	c	a	619256
Un-inhabited																619257
c	c	c	c	c	c	c	1	c	c	c	c	1	1	c	1	619258
b	b	b	c	b	a	a	a	a	a	a	a	b	b	b	a	619259
c	c	c	a	c	a	a	a	a	a	a	a	c	c	c	a	619260
c	c	c	a	c	c	b	1	b	b	c	b	c	b	c	1	619261
b	b	b	c	b	b	b	1	b	b	b	b	b	b	b	1	619262
c	c	c	c	c	c	b	b	b	b	c	c	c	c	c	b	619263
b	b	b	c	b	b	b	b	b	b	b	b	b	b	b	b	619264
c	c	c	c	c	c	b	1	b	b	c	c	c	c	c	1	619265
c	c	c	c	c	c	a	a	a	a	c	c	c	a	c	a	619266
c	c	c	c	c	c	1	1	1	1	c	c	c	1	c	1	619267
c	c	c	c	c	c	c	a	c	c	c	c	c	c	c	a	619268
c	c	c	c	c	c	b	b	b	b	b	b	b	b	b	b	619269
c	c	c	c	c	c	a	a	a	a	c	c	c	c	c	a	619270

			<b>Number of Non-Government Medical Amenities available.</b>							<b>Availability of drinking water - (Yes / No)</b>			
Sl.no	Name of the village	Location code no.	Charitable non Govt. hospital/Nursing home.	Medical practitioner with MBBS Degree	Medical practitioner with other degree	Medical practitioner with no degree	Traditional practitioner and faith healer .	Medicine Shop	Others	Tap water (Treated/Untreated)	Well water (Covered / Uncovered well)	Hand Pump	Tube wells / Bore well
1	2	3	32	33	34	35	36	37	38	39	40	41	42
<b>Name of CD Block:-Nanjangud</b>													
126	Mullur	619246	0	0	1	0	0	0	0	Yes	Yes	Yes	Yes
127	Horlavadi	619247	0	0	0	0	0	0	0	Yes	Yes	Yes	Yes
128	Bendagahalli	619248	0	0	0	0	0	0	0	Yes	No	Yes	Yes
129	Badanavalu	619249	0	0	0	0	0	0	0	Yes	No	Yes	Yes
130	Veeredevanapura	619250	0	0	0	0	0	0	0	Yes	Yes	Yes	Yes
131	Kodinasipura	619251	0	0	0	0	0	0	0	Yes	Yes	Yes	Yes
132	Gonathagala	619252	0	0	0	0	0	0	0	Yes	Yes	Yes	Yes
133	Uppinahalli	619253	0	0	1	0	0	0	0	Yes	Yes	Yes	Yes
134	Kalale	619254	0	1	0	0	0	1	0	Yes	Yes	Yes	Yes
135	Karlapura	619255	0	0	1	0	0	0	0	Yes	No	Yes	Yes
136	Harathale	619256	0	0	1	0	0	0	0	Yes	Yes	Yes	Yes
137	Kanipura	619257	Un-inhabited										
138	Volagere	619258	0	0	0	0	0	0	0	Yes	Yes	Yes	Yes
139	Hosakote (Masage)	619259	0	0	0	0	0	0	0	Yes	Yes	Yes	Yes
140	Yechagundlu	619260	0	0	1	0	0	0	0	No	Yes	Yes	Yes
141	Muddahalli	619261	0	0	0	0	0	0	0	Yes	Yes	Yes	Yes
142	Sindhuvalli	619262	1	1	0	0	0	1	0	Yes	Yes	Yes	Yes
143	Kurahatti	619263	0	0	1	0	0	0	0	Yes	Yes	Yes	Yes
144	Sindhuvallipura	619264	0	0	1	0	0	0	0	Yes	Yes	Yes	Yes
145	Navilur	619265	0	0	0	0	0	0	0	Yes	Yes	Yes	Yes
146	Surahalli	619266	0	0	1	0	0	0	0	Yes	Yes	Yes	Yes
147	Kasuvinahalli	619267	0	0	0	0	0	0	0	Yes	Yes	Yes	Yes
148	Makanapura	619268	0	0	0	0	0	0	0	Yes	Yes	Yes	Yes
149	Depegowdanapura	619269	0	0	0	0	0	0	0	Yes	Yes	Yes	Yes
150	Krishnapura	619270	0	0	0	0	0	0	0	Yes	Yes	Yes	Yes

**Village Directory**  
**Land use( as in 2009)**

Availability of drinking water - (Yes / No)			Availability of toilet & others (Yes / No)					Communication and transport facilities (If amenities available code -Yes is given except for Village Pin Code ,If not available within the village , the distance range code viz; a for < 5 Kms, b for 5-10 Kms and c for 10+ kms of nearest place where facility is available is given).							
Spring	River / Canal	Tank / Pond / Lake	Others	Community toilet including bath.	Community toilet excluding bath.	Rural sanitary mart or sanitary hardware outlet available near the village.	Community bio- gas or recycle of waste for productive use.	Post office(PO)	Sub post office (SPO)	Post & Telegraph office (P&TO)	Village Pin Code	Telephones (Land lines)	Public call office (PCO)	Mobile phone coverage	Location code no.
43	44	45	46	47	48	49	50	51	52	53	54	55	56	57	3
<b>Location Code:0142</b>															
No	Yes	Yes	No	No	Yes	No	No	b	a	b	571442	Yes	Yes	Yes	619246
No	Yes	No	No	No	No	No	No	b	Yes	Yes	571129	Yes	Yes	Yes	619247
No	Yes	No	No	No	Yes	No	No	b	a	b	571312	Yes	Yes	Yes	619248
No	No	No	No	No	Yes	No	No	b	Yes	Yes	571312	Yes	Yes	Yes	619249
No	Yes	No	No	No	Yes	No	No	b	Yes	Yes	571312	Yes	b	Yes	619250
No	No	No	No	No	Yes	No	No	a	a	b	571312	Yes	b	Yes	619251
No	Yes	No	No	No	Yes	No	No	a	a	a	571118	Yes	a	Yes	619252
No	No	No	No	No	Yes	No	No	a	a	b	571118	Yes	a	Yes	619253
No	Yes	No	No	No	Yes	Yes	No	Yes	a	Yes	571118	Yes	Yes	Yes	619254
No	No	No	No	No	No	No	No	b	a	b	571118	Yes	Yes	Yes	619255
No	No	No	No	No	No	No	No	b	a	b	571315	Yes	b	Yes	619256
															619257
Un-inhabited															
No	Yes	Yes	No	No	Yes	No	No	c	Yes	Yes	571315	Yes	b	Yes	619258
No	Yes	Yes	No	No	Yes	No	No	a	a	a	571118	Yes	Yes	Yes	619259
No	Yes	No	No	No	Yes	No	No	a	a	a	571118	Yes	Yes	Yes	619260
No	No	No	No	No	Yes	No	No	c	a	c	571314	Yes	Yes	Yes	619261
No	Yes	No	No	No	Yes	No	No	b	Yes	Yes	571118	Yes	Yes	Yes	619262
No	No	No	No	No	Yes	No	No	b	Yes	Yes	571118	Yes	Yes	Yes	619263
No	No	No	No	No	Yes	No	No	a	a	a	571118	Yes	b	Yes	619264
No	No	Yes	No	No	Yes	No	No	c	Yes	Yes	571118	Yes	b	Yes	619265
No	No	No	No	No	No	No	No	a	a	c	571118	Yes	Yes	Yes	619266
No	No	No	No	No	Yes	No	No	c	Yes	Yes	571118	Yes	b	Yes	619267
No	No	No	No	No	Yes	No	No	a	a	c	571118	Yes	a	Yes	619268
No	No	No	No	Yes	No	No	No	c	b	b	571315	b	b	b	619269
No	No	No	No	No	Yes	No	No	b	a	c	571120	Yes	Yes	Yes	619270

Communication and transport facilities (If amenities available code - Yes is given except for Village Pin Code ,If not available within the village , the distance range code viz; a for < 5 Kms, b for 5-10 Kms and c for 10+ kms of nearest place where facility is available is given).

Sl.no	Name of the village	Location code no.	Internet cafes/ Common service centre (CSC)	Private courier facility	Bus service (Public & Private)	Railway stations	Auto/Modified Autos	Taxis and Vans	Tractors	Cycle-pulled rickshaws(Manual & Machine driven)	Carts driven by animals	Sea /River ferry service
1	2	3	58	59	60	61	62	63	64	65	66	67
Name of CD Block:-Nanjangud												
126	Mullur	619246	b	b	Yes	b	b	b	Yes	b	Yes	c
127	Horalavadi	619247	b	b	Yes	Yes	b	b	b	Yes	Yes	c
128	Bendagahalli	619248	b	b	Yes	a	b	b	b	b	Yes	c
129	Badanavalu	619249	b	b	Yes	Yes	b	b	Yes	b	Yes	c
130	Veeredevanapura	619250	b	b	Yes	Yes	b	b	b	b	Yes	c
131	Kodinarasipura	619251	b	b	Yes	b	b	b	b	b	Yes	a
132	Gonathagala	619252	b	b	Yes	b	Yes	b	Yes	b	Yes	c
133	Uppinahalli	619253	b	b	Yes	b	Yes	b	Yes	b	Yes	c
134	Kalale	619254	b	b	Yes	b	Yes	Yes	Yes	b	Yes	c
135	Karlapura	619255	b	b	Yes	b	Yes	b	b	b	Yes	c
136	Harathale	619256	b	b	Yes	b	b	b	b	b	Yes	b
137	Kanipura	619257	Un-inhabited									
138	Volagere	619258	c	c	Yes	c	Yes	c	Yes	c	Yes	c
139	Hosakote (Masage)	619259	b	b	Yes	b	b	b	Yes	b	Yes	c
140	Yechagundlu	619260	c	c	Yes	c	c	c	Yes	c	Yes	c
141	Muddahalli	619261	c	c	Yes	c	b	c	c	c	Yes	c
142	Sindhuvalli	619262	b	b	Yes	b	Yes	b	Yes	b	Yes	c
143	Kurahatti	619263	c	c	Yes	c	b	c	b	c	Yes	c
144	Sindhuvallipura	619264	b	b	Yes	b	Yes	Yes	Yes	b	Yes	c
145	Navilur	619265	c	c	Yes	c	b	c	Yes	c	Yes	c
146	Surahalli	619266	c	c	Yes	c	a	c	c	c	Yes	c
147	Kasuvinahalli	619267	Yes	c	Yes	c	Yes	Yes	Yes	c	Yes	c
148	Makanapura	619268	c	c	Yes	a	a	c	Yes	c	Yes	c
149	Depegowdanapura	619269	c	c	Yes	c	b	c	Yes	c	Yes	b
150	Krishnapura	619270	c	c	Yes	c	b	c	b	c	Yes	c

**Village Directory**

**Land use( as in 2009)**

Village connected to highways,village roads, banks & credit societies (If amenities available code -Yes is given, If not available within the village , the distance range code viz; a for < 5 Kms, b for 5-10 Kms and c for 10+ kms of nearest place where facility is available is given).

Availability of miscellaneous facilities (If amenities available code -Yes is given, If not available within the village , the distance range code viz; a for < 5 Kms, b for 5-10 Kms and c for 10+ kms of nearest place where facility is available is given).

Connected to national highway(NH)	Connected to state highway(SH)	Connected to major district road (MDR)	Connected to others district road	Pucca roads	Kutchcha roads	Water bounded macadam(WBM) roads	Navigable waterway (river/canal)(NW)	Footpaths (FP)	Commercial & Co-operative Banks	ATM	Agricultural Credit Societies	Self-Help Group (SHG)	Public distribution system (PDS) shop	Mandis / Regular market	Weekly Haat	Location code no.
68	69	70	71	72	73	74	75	76	77	78	79	80	81	82	83	3
<b>Location Code:0142</b>																
c	Yes	b	b	Yes	Yes	Yes	b	Yes	b	b	b	Yes	Yes	b	b	619246
c	b	b	b	Yes	Yes	Yes	a	Yes	b	b	b	Yes	Yes	b	b	619247
c	Yes	b	b	Yes	Yes	Yes	b	Yes	b	b	b	Yes	a	b	b	619248
c	Yes	Yes	Yes	Yes	Yes	Yes	Yes	Yes	b	b	b	Yes	Yes	b	b	619249
c	Yes	Yes	Yes	Yes	Yes	Yes	Yes	Yes	b	b	Yes	Yes	Yes	Yes	Yes	619250
c	b	b	b	Yes	Yes	Yes	b	Yes	b	b	b	a	a	b	b	619251
c	b	b	b	Yes	Yes	Yes	Yes	Yes	b	b	b	Yes	a	b	b	619252
c	b	Yes	Yes	Yes	Yes	Yes	Yes	Yes	b	b	b	Yes	Yes	b	b	619253
c	b	Yes	Yes	Yes	Yes	Yes	Yes	Yes	b	b	Yes	Yes	Yes	Yes	Yes	619254
c	b	b	b	Yes	Yes	Yes	Yes	Yes	b	b	b	Yes	Yes	b	b	619255
c	b	b	b	Yes	Yes	Yes	Yes	Yes	b	b	b	Yes	Yes	b	b	619256
Un-inhabited																619257
c	c	c	c	Yes	Yes	Yes	Yes	Yes	b	b	b	Yes	Yes	c	b	619258
c	b	b	b	Yes	Yes	Yes	Yes	Yes	b	b	b	Yes	a	a	a	619259
c	c	c	c	Yes	Yes	Yes	Yes	Yes	b	b	b	Yes	Yes	b	a	619260
c	c	c	c	Yes	Yes	Yes	Yes	Yes	a	b	b	Yes	Yes	c	b	619261
c	b	Yes	b	Yes	Yes	Yes	Yes	Yes	b	b	Yes	Yes	Yes	Yes	b	619262
c	c	Yes	Yes	Yes	Yes	Yes	c	Yes	a	b	a	Yes	Yes	b	b	619263
c	b	Yes	Yes	Yes	Yes	Yes	Yes	Yes	a	b	a	Yes	a	b	b	619264
c	c	c	c	Yes	Yes	Yes	c	Yes	b	b	b	Yes	Yes	c	b	619265
c	c	c	c	Yes	Yes	Yes	Yes	Yes	b	b	Yes	Yes	Yes	Yes	b	619266
c	c	Yes	c	Yes	Yes	Yes	c	Yes	b	b	Yes	Yes	Yes	a	b	619267
c	c	c	c	Yes	Yes	Yes	b	Yes	a	b	b	Yes	a	a	a	619268
c	c	c	c	Yes	Yes	Yes	b	Yes	a	b	b	Yes	a	b	b	619269
c	c	c	Yes	Yes	Yes	Yes	b	Yes	a	a	a	Yes	a	b	b	619270

Availability of miscellaneous facilities (If amenities available code -Yes is given, If not available within the village, the distance range code viz; a for < 5 Kms, b for 5-10 Kms and c for 10+ kms of nearest place where facility is available is given).

Sl.no	Name of the village	Location code no.	Agricultural marketing society	Integrated Child Development Scheme (Nutritional Centres)	Anganwadi Centre (Nutritional Centres)	Others (Nutritional Centres)	ASHA (Accredited Social Health Activist)	Community centre with/without TV	Sports Field,	Sports Club / Recreation Centre	Cinema / Video Hall	Public Library	Public Reading Room	Newspaper Supply	Assembly Polling station	Birth & Death Registration Office
1	2	3	84	85	86	87	88	89	90	91	92	93	94	95	96	97
<b>Name of CD Block:-Nanjangud</b>																
126	Mullur	619246	b	Yes	Yes	a	Yes	b	b	b	b	a	a	Yes	Yes	Yes
127	Horlavadi	619247	b	Yes	Yes	a	Yes	Yes	a	b	b	Yes	Yes	Yes	Yes	Yes
128	Bendagahalli	619248	b	Yes	Yes	a	a	b	b	b	b	a	a	Yes	a	Yes
129	Badanavalu	619249	b	Yes	Yes	a	Yes	Yes	Yes	b	b	Yes	Yes	Yes	Yes	Yes
130	Veeredevanapura	619250	b	Yes	Yes	a	Yes	Yes	b	b	b	Yes	Yes	Yes	Yes	Yes
131	Kodinarasipura	619251	b	a	a	a	a	b	b	b	b	a	a	a	a	Yes
132	Gonathagala	619252	b	Yes	Yes	a	a	b	b	b	b	a	a	Yes	Yes	Yes
133	Uppinahalli	619253	b	Yes	Yes	a	Yes	Yes	b	b	b	Yes	Yes	Yes	Yes	Yes
134	Kalale	619254	b	Yes	Yes	a	Yes	Yes	Yes	Yes	Yes	Yes	Yes	Yes	Yes	Yes
135	Karlapura	619255	b	Yes	Yes	a	Yes	b	a	b	b	a	a	Yes	Yes	Yes
136	Harathale	619256	b	Yes	Yes	a	Yes	b	b	b	b	Yes	Yes	Yes	Yes	Yes
137	Kanipura	619257	Un-inhabited													
138	Volagere	619258	c	Yes	Yes	a	Yes	b	b	b	b	a	a	Yes	Yes	Yes
139	Hosakote (Masage)	619259	b	Yes	Yes	a	Yes	a	a	a	a	a	a	Yes	Yes	Yes
140	Yechagundlu	619260	c	Yes	Yes	a	Yes	a	b	c	c	a	a	Yes	Yes	Yes
141	Muddahalli	619261	c	Yes	Yes	a	Yes	a	b	c	c	a	a	Yes	Yes	Yes
142	Sindhuvalli	619262	b	Yes	Yes	a	Yes	Yes	Yes	b	b	Yes	Yes	Yes	Yes	Yes
143	Kurahatti	619263	c	Yes	Yes	a	Yes	a	b	c	c	a	a	Yes	Yes	Yes
144	Sindhuvallipura	619264	b	Yes	Yes	a	Yes	a	b	b	b	a	a	Yes	Yes	Yes
145	Navilur	619265	c	Yes	Yes	c	Yes	a	b	b	b	a	Yes	Yes	Yes	Yes
146	Surahalli	619266	c	Yes	Yes	c	Yes	Yes	b	c	b	Yes	Yes	Yes	Yes	Yes
147	Kasuvinahalli	619267	c	Yes	Yes	c	Yes	Yes	Yes	c	b	Yes	Yes	Yes	Yes	Yes
148	Makanapura	619268	c	Yes	Yes	c	a	a	b	c	b	a	a	Yes	Yes	Yes
149	Depegowdanapura	619269	c	Yes	Yes	c	a	b	b	b	b	a	a	Yes	Yes	Yes
150	Krishnapura	619270	c	Yes	Yes	c	a	b	b	c	b	a	a	Yes	Yes	Yes

**Village Directory**  
**Land use( as in 2009)**

Availability of electricity (Yes/No)				Land Use										
				Nearest Town	Area under different types of land use ( in hectares rounded up to one decimal place)									
Power Supply for Domestic Use (ED)	Power Supply for Agricultural Use (EAG)	Power Supply for Commercial Use (EC)	Power Supply for All Uses (EA)	Name	Distance range code i.e. a for < 5 Kms, b for 5-10 Kms and c for 10+ kms .	Forests	Area under Non- agricultural Uses	Barren and Un-cultivable land	Permanent Pastures and Other Grazing Lands	Land Under Miscellaneous Tree Crops etc.	Culturable Waste Land	Location code no.		
98	99	100	101	102	103	104	105	106	107	108	109	3		
<b>Location Code:0142</b>														
No	No	No	Yes	NANJANGUD	b	0	0	78	0	0	72.6	619246		
No	No	No	Yes	NANJANGUD	b	0	0	62	0	0	13.5	619247		
No	No	No	Yes	NANJANGUD	b	0	0	9.4	0	0	10	619248		
No	No	No	Yes	NANJANGUD	b	0	0	126	0	0	0.3	619249		
No	No	No	Yes	NANJANGUD	b	32	0	106	0	0	100.2	619250		
No	No	No	Yes	NANJANGUD	b	0	7	0	10	0	0	619251		
No	No	No	Yes	NANJANGUD	b	0	0	8.2	0	0	100	619252		
No	No	No	Yes	NANJANGUD	b	0	0	58.6	0	0	0	619253		
No	No	No	Yes	NANJANGUD	b	0	0	52	0.5	0	73	619254		
No	No	No	Yes	NANJANGUD	b	0	0	61	0	0	0.3	619255		
No	No	No	Yes	NANJANGUD	b	0	0	85	0	0	126.3	619256		
			Un-inhabited			0	0	0	0	0	0	619257		
No	No	No	Yes	NANJANGUD	c	0	0	19.6	0	0	200	619258		
No	No	No	Yes	NANJANGUD	b	0	0	26	0	0	115	619259		
No	No	No	Yes	NANJANGUD	c	0	0	18	0	0	54.7	619260		
No	No	No	Yes	NANJANGUD	c	0	0	61.2	0	0	86	619261		
No	No	No	Yes	NANJANGUD	b	0	13.5	45	0	0	0	619262		
No	No	No	Yes	NANJANGUD	c	0	0	32	11	27	0	619263		
No	No	No	Yes	NANJANGUD	b	0	0	40	0	32	0	619264		
No	No	No	Yes	NANJANGUD	c	0	0	16	0	0	86.6	619265		
No	No	No	Yes	NANJANGUD	c	0	0	40	5	178	0.3	619266		
No	No	No	Yes	NANJANGUD	c	0	0	70.8	0	0	254	619267		
No	No	No	Yes	NANJANGUD	c	0	0	8	0	0	0.9	619268		
No	No	No	Yes	NANJANGUD	c	0	0	7.2	0	0	52	619269		
No	No	No	Yes	NANJANGUD	c	0	16	5	0	0	0.4	619270		

Sl.no	Name of the village	Location code no.	Land Use					Area irrigated by source (in hectare).				
			Area under different types of land use ( in hectares rounded up to one decimal place)					Canals ( C )	Wells/Tube-wells(W/TW)	Tanks/Lakes(T/L)	Water Falls(WF)	Others(O)
			Fallow lands other than current fallows	Current Fallows	Net Area Sown	Total Irrigated Land Area	Total Un-irrigated Land Area					
1	2	3	110	111	112	113	114	115	116	117	118	119
<b>Name of CD Block:-Nanjangud</b>												
126	Mullur	619246	0	35	552	247	305	166	81	0	0	0
127	Horlavadi	619247	0	21	380	182	198	161	21	0	0	0
128	Bendagahalli	619248	0	11	191	84	107	0	84	0	0	0
129	Badanavalu	619249	0	219	576	102	474	0	85	17	0	0
130	Veeredevanapura	619250	0	60	279	34	245	0	34	0	0	0
131	Kodinarasipura	619251	0	6	80	30	50	30	0	0	0	0
132	Gonathagala	619252	0	28	54	33	21	25	8	0	0	0
133	Uppinahalli	619253	0	60	601	424	177	404	20	0	0	0
134	Kalale	619254	0	210	680	463	217	402	61	0	0	0
135	Karlapura	619255	0	42	350	301	49	301	0	0	0	0
136	Harathale	619256	69	0	471	471	0	464	7	0	0	0
137	Kanipura	619257	0	0	0	0	0	0	0	0	0	0
138	Volagere	619258	0	102	421	43	378	21	22	0	0	0
139	Hosakote (Masage)	619259	0	56	414	188	226	105	83	0	0	0
140	Yechagundlu	619260	0	26	271	110	161	20	90	0	0	0
141	Muddahalli	619261	0	44	430	18	412	0	18	0	0	0
142	Sindhuvalli	619262	0	161	792	246	546	204	42	0	0	0
143	Kurahatti	619263	70	20	352	7	345	0	7	0	0	0
144	Sindhuvallipura	619264	0.4	34	323	68	255	0	68	0	0	0
145	Navilur	619265	0	29	486	72	414	0	72	0	0	0
146	Surahalli	619266	0	33	567	31	536	0	31	0	0	0
147	Kasuvinahalli	619267	0	216	467	109	358	0	109	0	0	0
148	Makanapura	619268	0	26	302	26	276	0	26	0	0	0
149	Depegowdanapura	619269	0	10	80	14	66	0	14	0	0	0
150	Krishnapura	619270	0	57	289	20	269	0	20	0	0	0



**Village Directory**  
**Land use( as in 2009)**

**Name of three most important commodities manufactured**

First	Second	Third	Name of the village	Location code no.
120	121	122	2	3
<b>Location Code:0142</b>				
-	-	-	Mullur	619246
-	-	-	Horlavadi	619247
-	-	-	Bendagahalli	619248
-	-	-	Badanavalu	619249
-	-	-	Veeredevanapura	619250
-	-	-	Kodinarasipura	619251
-	-	-	Gonathagala	619252
-	-	-	Uppinahalli	619253
-	-	-	Kalale	619254
-	-	-	Karlapura	619255
-	-	-	Harathale	619256
	Un-inhabited		Kanipura	619257
-	-	-	Volagere	619258
-	-	-	Hosakote (Masage)	619259
-	-	-	Yechagundlu	619260
-	-	-	Muddahalli	619261
-	-	-	Sindhuvalli	619262
-	-	-	Kurahatti	619263
-	-	-	Sindhuvallipura	619264
-	-	-	Navilur	619265
-	-	-	Surahalli	619266
-	-	-	Kasuvinahalli	619267
-	-	-	Makanapura	619268
-	-	-	Depegowdanapura	619269
-	-	-	Krishnapura	619270

Number of educational amenities available. (If not available within the village, the distance range code viz; a for < 5 Kms, b for 5-10 Kms and c for 10+ kms of nearest place where facility is available is given).

Sl.no	Name of the village	Location code no.	Total area of the village ( in hectares rounded up to one decimal place)	Total population ( 2011 census )	Number of households (2011 census)	Pre-Primary school (PP)	Primary school (P)	Middle school (M)	Secondary School (S)	Senior Secondary school (SS)	Degree college of arts science & commerce (ASC)	Engineering college(EC)	Medical college (MC)	Management institute (MI)
1	2	3	4	5	6	7	8	9	10	11	12	13	14	15
<b>Name of CD Block:-Nanjangud</b>														
151	Kugalur	619271	408.3	2105	570	2	2	2	a	c	c	c	c	c
152	Lakshmanapura	619272	214.4	518	131	c	2	a	a	a	c	c	c	c
153	Yelachagere	619273	577.7	1042	246	b	1	2	a	c	c	c	c	c
154	Hunasanalu	619274	746.2	2339	491	b	1	1	a	a	a	c	c	c
155	Hedathale	619275	1073.2	6449	1562	b	4	3	1	c	c	c	a	c
156	Sathagahalli	619276	114.8	0	0						Un-inhabited			
157	Basavattige	619277	608.9	1095	261	b	1	b	b	b	c	c	c	c
158	Devanur	619278	1042	3419	834	a	1	1	1	1	c	c	a	c
159	Varahalli	619279	282.1	764	179	a	1	a	a	a	c	c	c	a
160	Kakkarahatti	619280	563	219	62	c	2	a	a	a	a	c	c	a
161	Banooru	619281	418.8	321	82	c	2	a	a	c	c	c	b	c
162	Hadya	619282	206.6	1293	346	b	2	a	a	b	c	c	c	c
163	Karepura	619283	536.5	1434	397	b	1	1	1	a	c	c	c	c
164	Karya	619284	1019.8	2443	643	b	1	1	a	a	c	c	a	c
165	Chunchanahalli	619285	1556.9	1772	424	c	1	1	b	a	c	c	c	c
166	Chikkakowlande	619286	532.6	1058	281	a	1	1	a	a	c	c	c	c
167	Nerale	619287	821	3971	1004	b	1	1	a	a	c	c	c	c
168	Hemmaragala	619288	333.4	2827	619	1	1	1	1	1	c	c	a	c
169	Kumbarahalli	619289	481.4	852	197	b	1	a	a	c	c	c	a	c
170	Hosapura	619290	167.4	0	0						Un-inhabited			
171	Koodlapura	619291	631.4	3460	738	b	1	1	1	c	c	c	c	c
172	Bagooru	619292	280.3	402	93	a	1	a	a	c	c	c	c	c
173	Tharadale	619293	441.8	1512	324	a	1	1	a	c	c	c	c	c
174	Mallahalli	619294	252.6	2475	570	a	1	1	a	a	c	c	a	c
175	Hampapura	619295	150.3	409	101	a	1	b	c	c	c	c	c	c

Number of educational amenities available. (If not available within the village , the distance range code viz; a for < 5 Kms, b for 5-10 Kms and c for 10+ kms of nearest place where facility is available is given).

Number of Medical Amenities available. (If not available within the village , the distance range code viz; a for < 5 Kms, b for 5-10 Kms and c for 10+ kms of nearest place where facility is available is given).

Polytechnic (Pt)	Vocational training school /ITI	Non-formal training centre (NFTC)	Special school for disabled (SSD)	Others (specify)	Community health centre (CHC)	Primary health centre (PHC)	Primary health sub centre (PHS)	Maternity and child welfare centre (MCW)	T.B. clinic (TBC)	Hospital-allopathic (HA)	Hospital-alternative medicine (HO)	Dispensary (D)	Veterinary hospital (VH)	Mobile health clinic(MHC)	Family welfare centre (FWC)	Location code no.
16	17	18	19	20	21	22	23	24	25	26	27	28	29	30	31	3
c	c	c	c	c	c	a	l	a	a	c	c	c	l	c	l	619271
c	c	c	c	c	c	a	a	a	a	c	c	c	c	c	a	619272
c	c	c	c	c	c	c	l	c	c	c	c	c	c	c	l	619273
c	c	c	c	c	c	a	a	a	a	a	a	a	a	a	a	619274
c	c	c	c	l	c	l	l	l	l	c	c	c	l	c	l	619275
Un-inhabited																
c	c	c	c	c	c	a	b	a	a	c	c	c	b	c	b	619277
c	c	c	c	c	c	l	l	l	l	c	c	c	l	c	l	619278
a	c	c	c	c	c	a	a	a	a	b	a	a	a	c	a	619279
a	a	c	c	c	c	a	a	a	a	c	a	a	a	c	a	619280
c	c	c	c	c	c	b	b	b	b	b	a	b	b	c	b	619281
b	b	c	c	c	c	c	b	c	c	c	c	b	b	c	b	619282
b	b	c	c	c	c	c	l	c	c	c	c	b	b	c	l	619283
2	b	c	c	c	c	b	b	b	b	b	c	l	b	c	b	619284
c	c	c	c	b	c	a	l	a	a	a	a	a	a	a	l	619285
c	a	c	c	c	a	a	a	a	a	a	a	a	a	a	a	619286
c	c	c	c	c	c	c	l	c	c	a	a	l	a	c	l	619287
c	c	c	c	c	c	b	l	b	b	c	c	l	l	c	l	619288
c	c	c	c	c	b	b	b	b	b	a	b	a	b	b	b	619289
Un-inhabited																
c	c	c	c	c	c	l	l	l	l	c	c	c	l	c	l	619291
c	c	c	c	c	c	c	a	c	c	c	c	c	a	c	a	619292
c	c	c	c	c	c	c	a	c	c	c	c	c	c	c	a	619293
c	c	c	c	c	c	b	a	b	b	c	c	a	a	c	a	619294
c	c	c	c	c	c	c	b	c	c	c	c	c	c	c	b	619295

			<b>Number of Non-Government Medical Amenities available.</b>							<b>Availability of drinking water - (Yes / No)</b>			
<b>Sl.no</b>	<b>Name of the village</b>	<b>Location code no.</b>	<b>Charitable non Govt. hospital/Nursing home.</b>	<b>Medical practitioner with MBBS Degree</b>	<b>Medical practitioner with other degree</b>	<b>Medical practitioner with no degree</b>	<b>Traditional practitioner and faith healer .</b>	<b>Medicine Shop</b>	<b>Others</b>	<b>Tap water (Treated/Untreated)</b>	<b>Well water (Covered / Uncovered well)</b>	<b>Hand Pump</b>	<b>Tube wells / Bore well</b>
<b>1</b>	<b>2</b>	<b>3</b>	<b>32</b>	<b>33</b>	<b>34</b>	<b>35</b>	<b>36</b>	<b>37</b>	<b>38</b>	<b>39</b>	<b>40</b>	<b>41</b>	<b>42</b>
<b>Name of CD Block:-Nanjangud</b>													
151	Kugalur	619271	0	0	0	0	0	0	0	Yes	No	Yes	Yes
152	Lakshmanapura	619272	0	0	0	0	0	0	0	Yes	Yes	Yes	Yes
153	Yelachagere	619273	0	0	0	0	0	0	0	Yes	Yes	Yes	Yes
154	Hunasanalu	619274	0	0	1	0	0	0	0	Yes	Yes	Yes	Yes
155	Hedathale	619275	0	0	0	0	0	0	0	Yes	Yes	Yes	Yes
156	Sathagahalli	619276	Un-inhabited										
157	Basavattige	619277	0	0	1	0	0	0	0	Yes	Yes	Yes	Yes
158	Devanur	619278	0	0	0	0	0	0	0	Yes	Yes	Yes	Yes
159	Varahalli	619279	0	1	0	1	0	0	0	Yes	Yes	Yes	Yes
160	Kakkarahatti	619280	0	0	0	1	0	0	0	Yes	No	Yes	Yes
161	Banooru	619281	0	0	0	0	0	0	0	Yes	Yes	Yes	Yes
162	Hadya	619282	0	0	1	0	0	0	0	Yes	Yes	Yes	Yes
163	Karepura	619283	0	0	0	0	0	0	0	Yes	Yes	Yes	Yes
164	Karya	619284	0	1	0	0	1	0	0	Yes	No	Yes	Yes
165	Chunchanahalli	619285	0	0	0	1	0	0	0	Yes	No	Yes	Yes
166	Chikkakowlande	619286	0	0	1	0	0	0	0	Yes	Yes	Yes	Yes
167	Nerale	619287	0	0	0	0	0	0	0	Yes	No	Yes	Yes
168	Hemmaragala	619288	0	0	0	0	0	0	0	Yes	Yes	Yes	Yes
169	Kumbarahalli	619289	0	0	0	0	0	0	0	Yes	No	Yes	Yes
170	Hosapura	619290	Un-inhabited										
171	Koodlapura	619291	0	1	1	0	0	0	0	Yes	Yes	Yes	Yes
172	Bagooru	619292	0	0	0	0	0	0	0	Yes	Yes	Yes	Yes
173	Tharadale	619293	0	0	1	0	0	0	0	Yes	No	Yes	Yes
174	Mallahalli	619294	0	0	1	0	0	0	0	Yes	No	Yes	Yes
175	Hampapura	619295	0	0	0	0	0	0	0	Yes	Yes	Yes	Yes

**Village Directory**  
**Land use( as in 2009)**

Availability of drinking water - (Yes / No)				Availability of toilet & others (Yes / No)				Communication and transport facilities (If amenities available code -Yes is given except for Village Pin Code ,If not available within the village , the distance range code viz; a for < 5 Kms, b for 5-10 Kms and c for 10+ kms of nearest place where facility is available is given).								
Spring	River / Canal	Tank / Pond / Lake	Others	Community toilet including bath.	Community toilet excluding bath.	Rural sanitary mart or sanitary hardware outlet available near the village.	Community bio- gas or recycle of waste for productive use.	Post office(PO)	Sub post office (SPO)	Post & Telegraph office (P&TO)	Village Pin Code	Telephones (Land lines)	Public call office (PCO)	Mobile phone coverage	Location code no.	
43	44	45	46	47	48	49	50	51	52	53	54	55	56	57	3	
<b>Location Code:0142</b>																
No	No	No	No	No	No	No	No	b	Yes	Yes	571118	Yes	Yes	Yes	619271	
No	No	No	No	No	Yes	No	No	b	a	c	571118	Yes	Yes	Yes	619272	
No	No	No	No	No	Yes	No	No	b	a	c	571118	Yes	Yes	Yes	619273	
No	No	No	No	No	Yes	No	No	c	a	c	571118	Yes	b	Yes	619274	
No	No	No	No	No	Yes	No	No	b	Yes	Yes	571118	Yes	b	Yes	619275	
Un-inhabited															619276	
No	No	No	No	No	Yes	No	No	b	a	c	571312	Yes	b	Yes	619277	
No	No	Yes	No	No	Yes	No	No	c	Yes	Yes	571119	Yes	a	Yes	619278	
No	No	No	No	No	Yes	No	No	a	a	a	571119	Yes	Yes	Yes	619279	
No	No	No	No	No	No	No	No	a	a	a	571119	Yes	Yes	Yes	619280	
No	No	No	No	No	Yes	No	No	b	a	b	571440	a	b	Yes	619281	
No	No	No	No	No	Yes	No	No	b	Yes	Yes	571119	Yes	b	Yes	619282	
No	No	No	No	No	Yes	No	No	b	a	c	571315	Yes	b	Yes	619283	
No	No	Yes	No	No	Yes	No	No	b	Yes	Yes	571119	Yes	b	Yes	619284	
No	No	Yes	No	No	No	No	No	a	Yes	Yes	571119	Yes	Yes	Yes	619285	
No	No	No	No	No	Yes	No	No	a	a	a	571312	Yes	a	Yes	619286	
No	No	No	No	No	Yes	No	No	c	Yes	Yes	571312	Yes	Yes	Yes	619287	
No	No	No	No	No	Yes	No	No	c	Yes	Yes	571312	Yes	b	Yes	619288	
No	No	No	No	No	Yes	No	No	a	a	c	571312	Yes	a	a	619289	
Un-inhabited															619290	
No	No	Yes	No	No	Yes	No	No	c	Yes	Yes	571118	Yes	b	Yes	619291	
No	No	No	No	No	Yes	No	No	c	a	Yes	571312	a	b	Yes	619292	
No	No	No	No	No	Yes	No	No	c	a	c	571118	Yes	b	Yes	619293	
No	No	No	No	No	No	No	No	b	b	c	571315	Yes	b	Yes	619294	
No	No	No	No	No	Yes	No	No	c	a	b	571102	Yes	b	a	619295	

Communication and transport facilities (If amenities available code - Yes is given except for Village Pin Code ,If not available within the village , the distance range code viz; a for < 5 Kms, b for 5-10 Kms and c for 10+ kms of nearest place where facility is available is given).

Sl.no	Name of the village	Location code no.	Internet cafes/ Common service centre (CSC)	Private courier facility	Bus service (Public & Private)	Railway stations	Auto/Modified Autos	Taxis and Vans	Tractors	Cycle-pulled rickshaws(Manual & Machine driven)	Carts driven by animals	Sea /River ferry service
1	2	3	58	59	60	61	62	63	64	65	66	67
Name of CD Block:-Nanjangud												
151	Kugalur	619271	c	c	Yes	c	b	c	c	c	Yes	a
152	Lakshmanapura	619272	c	c	Yes	c	b	c	b	c	Yes	c
153	Yelachagere	619273	c	c	Yes	c	b	c	c	c	Yes	c
154	Hunasanalu	619274	c	c	Yes	c	Yes	Yes	Yes	c	Yes	c
155	Hedathale	619275	c	c	Yes	c	Yes	Yes	Yes	c	Yes	c
156	Sathagahalli	619276	Un-inhabited									
157	Basavattige	619277	c	c	Yes	a	Yes	Yes	c	c	Yes	c
158	Devanur	619278	c	c	Yes	a	a	c	Yes	c	Yes	c
159	Varahalli	619279	c	c	Yes	b	Yes	c	Yes	Yes	Yes	c
160	Kakkarahatti	619280	c	c	Yes	b	a	c	Yes	c	Yes	c
161	Banooru	619281	c	c	Yes	Yes	b	c	Yes	c	Yes	c
162	Hadya	619282	c	c	Yes	c	b	c	Yes	c	Yes	c
163	Karepura	619283	c	c	Yes	c	Yes	c	Yes	c	Yes	c
164	Karya	619284	c	c	Yes	c	b	c	Yes	c	Yes	c
165	Chunchanahalli	619285	c	c	Yes	a	Yes	c	Yes	Yes	Yes	c
166	Chikkakowlande	619286	c	c	Yes	Yes	Yes	c	Yes	c	Yes	c
167	Nerale	619287	c	c	Yes	a	b	c	b	c	Yes	c
168	Hemmaragala	619288	c	Yes	Yes	c	b	c	Yes	c	Yes	c
169	Kumbarahalli	619289	c	c	Yes	c	a	c	Yes	c	Yes	c
170	Hosapura	619290	Un-inhabited									
171	Koodlapura	619291	c	c	Yes	c	Yes	c	a	c	Yes	c
172	Bagooru	619292	c	c	Yes	c	b	c	Yes	c	Yes	c
173	Tharadale	619293	c	c	Yes	c	b	c	Yes	c	Yes	c
174	Mallahalli	619294	c	c	Yes	c	b	c	Yes	c	Yes	c
175	Hampapura	619295	c	c	Yes	c	a	c	Yes	c	Yes	c

**Village Directory**

**Land use( as in 2009)**

Village connected to highways,village roads, banks & credit societies  
(If amenities available code -Yes is given, If not available within the village , the distance range code viz; a for < 5 Kms, b for 5-10 Kms and c for 10+ kms of nearest place where facility is available is given).

Availability of miscellaneous facilities (If amenities available code -Yes is given, If not available within the village , the distance range code viz; a for < 5 Kms, b for 5-10 Kms and c for 10+ kms of nearest place where facility is available is given).

Connected to national highway(NH)	Connected to state highway(SH)	Connected to major district road (MDR)	Connected to others district road	Pucca roads	Kutchcha roads	Water bounded macadam(WBM) roads	Navigable waterway (river/canal)(NW)	Footpaths (FP)	Commercial & Co-operative Banks	ATM	Agricultural Credit Societies	Self-Help Group (SHG)	Public distribution system (PDS) shop	Mandis / Regular market	Weekly Haat	Location code no.
68	69	70	71	72	73	74	75	76	77	78	79	80	81	82	83	3
c	c	Yes	Yes	Yes	Yes	Yes	b	Yes	a	b	a	Yes	Yes	b	b	619271
c	c	c	Yes	Yes	Yes	Yes	b	Yes	a	b	a	Yes	a	b	b	619272
c	c	Yes	Yes	Yes	Yes	Yes	c	Yes	a	b	a	Yes	a	b	b	619273
c	c	c	c	Yes	Yes	Yes	c	Yes	a	b	Yes	Yes	Yes	c	b	619274
c	c	c	c	Yes	Yes	Yes	Yes	Yes	b	b	b	Yes	Yes	Yes	Yes	619275
Un-inhabited																619276
c	Yes	c	c	Yes	Yes	Yes	c	Yes	a	a	a	Yes	Yes	c	a	619277
c	c	c	c	Yes	Yes	Yes	b	Yes	a	b	Yes	Yes	Yes	Yes	a	619278
c	c	c	c	Yes	Yes	Yes	b	Yes	a	b	a	Yes	a	b	a	619279
c	c	c	c	Yes	Yes	Yes	a	Yes	a	b	a	Yes	a	b	b	619280
c	Yes	c	c	Yes	Yes	Yes	b	Yes	b	b	a	Yes	a	b	b	619281
c	c	c	c	Yes	Yes	Yes	b	Yes	b	b	b	Yes	Yes	b	b	619282
c	c	c	c	Yes	Yes	Yes	a	Yes	b	b	a	Yes	Yes	b	a	619283
c	Yes	c	c	Yes	Yes	Yes	a	Yes	b	b	b	Yes	Yes	a	b	619284
c	c	Yes	Yes	Yes	Yes	Yes	b	Yes	a	b	a	Yes	Yes	b	b	619285
c	Yes	c	c	Yes	Yes	Yes	c	Yes	a	b	b	Yes	Yes	b	b	619286
c	Yes	c	c	Yes	Yes	Yes	b	Yes	b	b	b	Yes	Yes	Yes	b	619287
c	c	Yes	c	Yes	Yes	Yes	b	Yes	b	a	Yes	Yes	Yes	b	b	619288
c	c	Yes	c	Yes	Yes	Yes	Yes	Yes	b	b	b	Yes	a	a	a	619289
Un-inhabited																619290
c	c	Yes	c	Yes	Yes	Yes	c	Yes	b	b	Yes	Yes	Yes	Yes	b	619291
c	c	c	c	a	Yes	Yes	Yes	Yes	b	b	b	Yes	a	b	b	619292
c	c	c	c	Yes	Yes	Yes	Yes	Yes	b	b	b	Yes	Yes	a	b	619293
c	c	c	c	Yes	Yes	Yes	Yes	Yes	a	b	b	Yes	Yes	b	b	619294
c	c	c	c	Yes	Yes	Yes	b	Yes	b	b	b	Yes	a	b	b	619295

Location Code:0142

Availability of miscellaneous facilities (If amenities available code -Yes is given, If not available within the village , the distance range code viz; a for < 5 Kms, b for 5-10 Kms and c for 10+ kms of nearest place where facility is available is given).

Sl.no	Name of the village	Location code no.	Agricultural marketing society	Integrated Child Development Scheme (Nutritional Centres)	Anganwadi Centre (Nutritional Centres)	Others (Nutritional Centres)	ASHA (Accredited Social Health Activist)	Community centre with/without TV	Sports Field,	Sports Club / Recreation Centre	Cinema / Video Hall	Public Library	Public Reading Room	Newspaper Supply	Assembly Polling station	Birth & Death Registration Office
1	2	3	84	85	86	87	88	89	90	91	92	93	94	95	96	97
<b>Name of CD Block:-Nanjangud</b>																
151	Kugalur	619271	c	Yes	Yes	c	Yes	b	b	c	c	a	Yes	Yes	Yes	Yes
152	Lakshmanapura	619272	c	Yes	Yes	c	a	b	b	c	c	a	a	Yes	Yes	Yes
153	Yelachagere	619273	c	Yes	Yes	c	Yes	b	b	c	c	a	a	Yes	Yes	Yes
154	Hunasanaluru	619274	c	Yes	Yes	c	Yes	b	b	c	c	a	Yes	Yes	Yes	Yes
155	Hedathale	619275	c	Yes	Yes	c	Yes	Yes	b	b	Yes	Yes	Yes	Yes	Yes	Yes
156	Sathagahalli	619276	Un-inhabited													
157	Basavattige	619277	c	Yes	Yes	c	Yes	b	b	c	c	a	a	Yes	Yes	Yes
158	Devanur	619278	c	Yes	Yes	c	Yes	Yes	Yes	Yes	a	Yes	Yes	Yes	Yes	Yes
159	Varahalli	619279	c	Yes	Yes	c	a	a	a	c	a	a	a	Yes	Yes	Yes
160	Kakkarahatti	619280	c	Yes	Yes	c	a	c	a	c	a	a	a	Yes	a	Yes
161	Banooru	619281	c	Yes	Yes	c	a	c	a	c	a	a	a	Yes	a	Yes
162	Hadya	619282	c	Yes	Yes	c	Yes	c	b	c	a	a	a	Yes	Yes	Yes
163	Karepura	619283	c	Yes	Yes	c	Yes	c	b	c	a	a	a	Yes	Yes	Yes
164	Karya	619284	c	Yes	Yes	c	Yes	c	b	c	a	Yes	Yes	Yes	Yes	Yes
165	Chunchanahalli	619285	c	Yes	Yes	c	Yes	c	b	c	a	a	a	Yes	Yes	Yes
166	Chikkakowlande	619286	c	Yes	Yes	c	Yes	c	a	c	a	a	a	Yes	Yes	Yes
167	Nerale	619287	c	Yes	Yes	c	Yes	Yes	b	c	c	Yes	Yes	Yes	Yes	Yes
168	Hemmaragala	619288	c	Yes	Yes	c	Yes	Yes	Yes	b	c	Yes	Yes	Yes	Yes	Yes
169	Kumbarahalli	619289	c	Yes	Yes	c	Yes	c	b	c	c	a	a	Yes	Yes	Yes
170	Hosapura	619290	Un-inhabited													
171	Koodlapura	619291	c	Yes	Yes	c	Yes	Yes	b	c	c	Yes	Yes	Yes	Yes	Yes
172	Bagooru	619292	c	Yes	Yes	c	a	c	b	c	c	a	a	Yes	Yes	Yes
173	Tharadale	619293	c	Yes	Yes	c	Yes	c	b	c	c	a	a	Yes	Yes	Yes
174	Mallahalli	619294	c	Yes	Yes	c	Yes	c	b	c	c	a	Yes	Yes	Yes	Yes
175	Hampapura	619295	c	Yes	Yes	c	a	b	b	b	b	a	a	Yes	Yes	Yes



**Village Directory**  
**Land use( as in 2009)**

Availability of electricity (Yes/No)				Land Use										
				Nearest Town	Area under different types of land use ( in hectares rounded up to one decimal place)									
Power Supply for Domestic Use (ED)	Power Supply for Agricultural Use (EAG)	Power Supply for Commercial Use (EC)	Power Supply for All Uses (EA)	Name	Distance range code i.e. a for < 5 Kms, b for 5-10 Kms and c for 10+ kms .	Forests	Area under Non- agricultural Uses	Barren and Un-cultivable land	Permanent Pastures and Other Grazing Lands	Land Under Miscellaneous Tree Crops etc.	Culturable Waste Land	Location code no.		
98	99	100	101	102	103	104	105	106	107	108	109	3		
<b>Location Code:0142</b>														
No	No	No	Yes	NANJANGUD	c	0	34	6	17	0	0.3	619271		
No	No	No	Yes	NANJANGUD	c	0	8	3	16	0	0	619272		
No	No	No	Yes	NANJANGUD	c	0	0	10.7	9	93	0	619273		
No	No	No	Yes	NANJANGUD	c	0	0	0.2	32	0	0	619274		
No	No	No	Yes	NANJANGUD	c	0	0.2	130.5	0	0	66.8	619275		
			Un-inhabited			0	0	0	0	0	0	619276		
No	No	No	Yes	NANJANGUD	c	0	0	17.1	6.5	1.1	0	619277		
No	No	No	Yes	NANJANGUD	c	0	0	117.7	0	0.8	0	619278		
No	No	No	Yes	NANJANGUD	c	0	0	31.1	0	0	0.3	619279		
No	No	No	Yes	NANJANGUD	c	0	0	102	0	0	0	619280		
No	No	No	Yes	NANJANGUD	c	0	0	30.8	0	25	0	619281		
No	No	No	Yes	NANJANGUD	c	0	0	13.6	0	0	58	619282		
No	No	No	Yes	NANJANGUD	c	0	0	32.5	0	0	100	619283		
No	No	No	Yes	NANJANGUD	c	0	0	78.8	0	0	272	619284		
No	No	No	Yes	NANJANGUD	c	0	518	0	0	0	0	619285		
No	No	No	Yes	NANJANGUD	c	0	0	59.6	0	0	0	619286		
No	No	No	Yes	NANJANGUD	c	0	0	60	0	0	25	619287		
No	No	No	Yes	NANJANGUD	c	0	0	23	0	0	0.4	619288		
No	No	No	Yes	NANJANGUD	c	0	0	25.4	0	0	0	619289		
			Un-inhabited			0	0	0	0	0	0	619290		
No	No	No	Yes	NANJANGUD	c	0	0	59	0	0	0.4	619291		
No	No	No	Yes	NANJANGUD	c	0	0	24	0	0	0.3	619292		
No	No	No	Yes	NANJANGUD	c	0	0	31	0	0	6.8	619293		
No	No	No	Yes	NANJANGUD	c	0	0	30.6	0	0	0	619294		
No	No	No	Yes	NANJANGUD	c	0	0	14	0	0	0.3	619295		

Sl.no	Name of the village	Location code no.	Land Use					Area irrigated by source (in hectare).				
			Area under different types of land use ( in hectares rounded up to one decimal place)									
1	2	3	Fallow lands other than current fallows	Current Fallows	Net Area Sown	Total Irrigated Land Area	Total Un-irrigated Land Area	Canals ( C )	Wells/Tube-wells(W/TW)	Tanks/Lakes(T/L)	Water Falls(WF)	Others(O)
110	111	112	113	114	115	116	117	118	119			
<b>Name of CD Block:-Nanjangud</b>												
151	Kugalur	619271	0	70	281	26	255	0	26	0	0	0
152	Lakshmanapura	619272	0	1	186.4	36	150.4	0	36	0	0	0
153	Yelachagere	619273	0	2	463	65	398	0	65	0	0	0
154	Hunasanaluru	619274	49	10	655	72	583	0	72	0	0	0
155	Hedathale	619275	0	112.7	763	55.1	707.9	0	55.1	0	0	0
156	Sathagahalli	619276	0	0	0	0	0	0	0	0	0	0
157	Basavattige	619277	0	36.2	548	0	548	0	0	0	0	0
158	Devanur	619278	0	62.6	860.9	26	834.9	0	26	0	0	0
159	Varahalli	619279	0	26.7	224	54	170	0	54	0	0	0
160	Kakkarahatti	619280	0	41	420	233	187	0	233	0	0	0
161	Banooru	619281	0	14	349	8	341	0	8	0	0	0
162	Hadya	619282	0	0	135	15	120	15	0	0	0	0
163	Karepura	619283	0	0	404	169	235	0	169	0	0	0
164	Karya	619284	0	69	600	57	543	0	57	0	0	0
165	Chunchanahalli	619285	29.9	251	758	87	671	0	87	0	0	0
166	Chikkakowlande	619286	0	57	416	12	404	0	12	0	0	0
167	Nerale	619287	0	150	586	98	488	0	98	0	0	0
168	Hemmaragala	619288	0	48	262	23	239	0	23	0	0	0
169	Kumbarahalli	619289	0	71	385	54	331	0	54	0	0	0
170	Hosapura	619290	0	0	0	0	0	0	0	0	0	0
171	Koodlapura	619291	0	82	490	18	472	0	18	0	0	0
172	Bagooru	619292	0	31	225	13	212	0	13	0	0	0
173	Tharadale	619293	0	41	363	53	310	0	53	0	0	0
174	Mallahalli	619294	0	48	174	26	148	0	26	0	0	0
175	Hampapura	619295	0	44	92	16	76	0	16	0	0	0

**Village Directory**  
**Land use( as in 2009)**

**Name of three most important commodities manufactured**

First	Second	Third	Name of the village	Location code no.
120	121	122	2	3
<b>Location Code:0142</b>				
-	-	-	Kugalur	619271
-	-	-	Lakshmanapura	619272
-	-	-	Yelachagere	619273
-	-	-	Hunasanalu	619274
-	-	-	Hedathale	619275
	Un-inhabited		Sathagahalli	619276
-	-	-	Basavattige	619277
-	-	-	Devanur	619278
-	-	-	Varahalli	619279
-	-	-	Kakkarahatti	619280
-	-	-	Banooru	619281
-	-	-	Hadya	619282
-	-	-	Karepura	619283
-	-	-	Karya	619284
-	-	-	Chunchanahalli	619285
-	-	-	Chikkakowlande	619286
-	-	-	Nerale	619287
-	-	-	Hemmaragala	619288
-	-	-	Kumbarahalli	619289
	Un-inhabited		Hosapura	619290
-	-	-	Koodlapura	619291
-	-	-	Bagooru	619292
-	-	-	Tharadale	619293
-	-	-	Mallahalli	619294
-	-	-	Hampapura	619295

Number of educational amenities available. (If not available within the village, the distance range code viz; a for < 5 Kms, b for 5-10 Kms and c for 10+ kms of nearest place where facility is available is given).

Sl.no	Name of the village	Location code no.	Total area of the village ( in hectares rounded up to one decimal place)	Total population ( 2011 census )	Number of households (2011 census)	Pre-Primary school (PP)	Primary school (P)	Middle school (M)	Secondary School (S)	Senior Secondary school (SS)	Degree college of arts science & commerce (ASC)	Engineering college(EC)	Medical college (MC)	Management institute (MI)
1	2	3	4	5	6	7	8	9	10	11	12	13	14	15
<b>Name of CD Block:-Nanjangud</b>														
176	Halepura	619296	605.6	2027	495	a	1	1	1	c	c	c	c	c
177	Gattavadipura	619297	542.4	1729	424	a	1	1	b	b	c	c	c	c
178	Haraganapur	619298	188.2	597	141	b	1	1	b	c	c	c	c	c
179	Gattavadi	619299	574.5	1818	492	1	1	1	b	b	c	c	c	c
180	Doddakowlande	619300	623.8	3735	773	1	4	4	2	2	c	c	c	c
181	Konanoor	619301	621.1	2192	557	b	1	1	1	a	c	c	c	c
182	Konanapura	619302	675.6	598	138	a	1	2	a	c	c	c	a	c
183	Paduvalamarahalli	619303	705.6	1924	482	b	1	1	a	c	c	c	c	b
184	Ramasettipura	619304	341.6	0	0						Un-inhabited			
185	Hanumanapura	619305	364.4	1297	313	b	1	1	a	b	c	c	c	b
186	Paduvala Agrahara	619306	211.8	0	0						Un-inhabited			
187	Dasanooru	619307	638.6	2397	575	b	1	1	1	c	c	c	a	b
188	Doddahomma	619308	663.9	1629	404	b	1	1	a	a	c	c	c	c
189	Chikkahomma	619309	792	2241	524	b	4	1	b	c	c	c	c	c
190	Thoravalli	619310	260.9	1731	510	b	2	1	b	c	c	c	b	c
<b>Block Total</b>			<b>96757.5</b>	<b>334324</b>	<b>78727</b>	<b>29</b>	<b>277</b>	<b>180</b>	<b>49</b>	<b>15</b>	<b>4</b>	<b>0</b>	<b>0</b>	<b>0</b>

Number of educational amenities available. (If not available within the village , the distance range code viz; a for < 5 Kms, b for 5-10 Kms and c for 10+ kms of nearest place where facility is available is given).

Number of Medical Amenities available. (If not available within the village , the distance range code viz; a for < 5 Kms, b for 5-10 Kms and c for 10+ kms of nearest place where facility is available is given).

Polytechnic (Pt)	Vocational training school /ITI	Non-formal training centre (NFTC)	Special school for disabled (SSD)	Others (specify)	Community health centre (CHC)	Primary health centre (PHC)	Primary health sub centre (PHS)	Maternity and child welfare centre (MCW)	T.B. clinic (TBC)	Hospital-allopathic (HA)	Hospital-alternative medicine (HO)	Dispensary (D)	Veterinary hospital (VH)	Mobile health clinic(MHC)	Family welfare centre (FWC)	Location code no.
16	17	18	19	20	21	22	23	24	25	26	27	28	29	30	31	3
Location Code:0142																
c	c	c	c	c	c	a	a	a	a	c	c	c	1	c	a	619296
c	c	c	c	c	b	c	1	c	c	c	c	a	a	c	1	619297
c	c	c	c	c	b	b	b	b	b	c	c	a	b	c	b	619298
c	c	c	c	c	b	b	1	b	b	c	c	a	1	c	1	619299
c	c	c	c	c	c	1	1	1	1	c	c	c	1	c	1	619300
c	c	c	c	c	a	a	1	a	a	a	a	a	1	a	1	619301
c	c	c	c	c	b	b	b	b	b	b	b	b	a	c	b	619302
c	c	c	c	c	c	a	a	a	a	c	a	b	b	c	a	619303
Un-inhabited																619304
c	c	c	c	c	c	a	a	a	a	c	a	a	b	b	a	619305
Un-inhabited																619306
c	c	c	c	c	c	1	1	1	1	c	c	c	a	c	1	619307
c	c	c	c	c	c	a	b	a	a	c	c	c	a	c	b	619308
c	c	c	c	c	c	b	a	b	b	c	c	c	1	c	a	619309
c	c	c	c	c	c	b	1	b	b	c	c	c	a	c	1	619310
2	2	2	0	6	2	17	73	17	17	0	1	9	29	0	73	

			Number of Non-Government Medical Amenities available.							Availability of drinking water - (Yes / No)			
Sl.no	Name of the village	Location code no.	Charitable non Govt. hospital/Nursing home.	Medical practitioner with MBBS Degree	Medical practitioner with other degree	Medical practitioner with no degree	Traditional practitioner and faith healer .	Medicine Shop	Others	Tap water (Treated/Untreated)	Well water (Covered / Uncovered well)	Hand Pump	Tube wells / Bore well
1	2	3	32	33	34	35	36	37	38	39	40	41	42
<b>Name of CD Block:-Nanjangud</b>													
176	Halepura	619296	0	0	0	0	0	0	0	Yes	Yes	Yes	Yes
177	Gattavadipura	619297	0	0	0	0	0	0	0	Yes	No	Yes	Yes
178	Haraganapur	619298	0	0	0	0	0	0	0	Yes	No	Yes	Yes
179	Gattavadi	619299	0	0	0	0	0	0	0	Yes	Yes	Yes	Yes
180	Doddakowlande	619300	0	1	0	0	0	0	0	Yes	Yes	Yes	No
181	Konanoor	619301	0	0	0	0	0	0	0	Yes	Yes	Yes	Yes
182	Konanapura	619302	0	0	0	0	0	0	0	Yes	Yes	Yes	Yes
183	Paduvalamarahalli	619303	0	0	1	0	0	0	0	Yes	Yes	Yes	Yes
184	Ramasettipura	619304	Un-inhabited										
185	Hanumanapura	619305	0	0	1	0	0	0	0	Yes	Yes	Yes	Yes
186	Paduvala Agrahara	619306	Un-inhabited										
187	Dasanooru	619307	0	1	0	1	1	0	0	Yes	No	Yes	Yes
188	Doddahomma	619308	0	0	1	0	0	0	0	Yes	No	Yes	Yes
189	Chikkahomma	619309	0	0	0	0	0	0	0	Yes	No	Yes	No
190	Thoravalli	619310	0	0	0	0	0	0	0	Yes	Yes	Yes	Yes
<b>Block Total</b>			<b>2</b>	<b>22</b>	<b>55</b>	<b>5</b>	<b>13</b>	<b>7</b>	<b>5</b>	<b>166</b>	<b>129</b>	<b>168</b>	<b>146</b>

**Village Directory**  
**Land use( as in 2009)**

Availability of drinking water - (Yes / No)				Availability of toilet & others (Yes / No)				Communication and transport facilities (If amenities available code -Yes is given except for Village Pin Code ,If not available within the village , the distance range code viz; a for < 5 Kms, b for 5-10 Kms and c for 10+ kms of nearest place where facility is available is given).								
Spring	River / Canal	Tank / Pond / Lake	Others	Community toilet including bath.	Community toilet excluding bath.	Rural sanitary mart or sanitary hardware outlet available near the village.	Community bio- gas or recycle of waste for productive use.	Post office(PO)	Sub post office (SPO)	Post & Telegraph office (P&TO)	Village Pin Code	Telephones (Land lines)	Public call office (PCO)	Mobile phone coverage	Location code no.	
43	44	45	46	47	48	49	50	51	52	53	54	55	56	57	3	
<b>Location Code:0142</b>																
No	No	No	No	Yes	No	Yes	Yes	b	Yes	Yes	571312	Yes	Yes	Yes	619296	
No	No	No	No	No	Yes	No	No	a	a	a	571312	Yes	a	Yes	619297	
No	No	No	No	No	Yes	No	No	a	a	a	571312	a	a	Yes	619298	
No	No	No	No	No	No	No	No	a	Yes	Yes	571312	Yes	b	Yes	619299	
Yes	No	No	No	No	Yes	No	No	b	b	Yes	571312	Yes	Yes	Yes	619300	
No	No	No	No	No	Yes	No	No	b	Yes	Yes	571312	Yes	Yes	Yes	619301	
No	No	No	No	No	Yes	No	No	b	a	a	571315	Yes	a	Yes	619302	
No	No	Yes	No	No	Yes	No	No	b	a	Yes	571131	Yes	Yes	Yes	619303	
															Un-inhabited	619304
No	No	Yes	No	No	Yes	No	No	b	b	b	571119	Yes	Yes	Yes	619305	
															Un-inhabited	619306
No	No	Yes	No	No	No	No	No	b	Yes	Yes	571316	Yes	Yes	Yes	619307	
No	No	No	No	No	Yes	No	No	c	a	c	571316	Yes	b	Yes	619308	
No	No	No	No	No	Yes	No	No	c	Yes	Yes	571316	Yes	b	Yes	619309	
No	No	No	No	No	Yes	No	No	b	b	c	571316	Yes	b	Yes	619310	
<b>4</b>	<b>78</b>	<b>41</b>	<b>3</b>	<b>10</b>	<b>112</b>	<b>24</b>	<b>6</b>	<b>7</b>	<b>60</b>	<b>71</b>	<b>170</b>	<b>158</b>	<b>79</b>	<b>143</b>		

Communication and transport facilities (If amenities available code - Yes is given except for Village Pin Code ,If not available within the village , the distance range code viz; a for < 5 Kms, b for 5-10 Kms and c for 10+ kms of nearest place where facility is available is given).

Sl.no	Name of the village	Location code no.	Internet cafes/ Common service centre (CSC)	Private courier facility	Bus service (Public & Private)	Railway stations	Auto/Modified Autos	Taxis and Vans	Tractors	Cycle-pulled rickshaws(Manual & Machine driven)	Carts driven by animals	Sea /River ferry service
1	2	3	58	59	60	61	62	63	64	65	66	67
Name of CD Block:-Nanjangud												
176	Halepura	619296	c	c	Yes	c	b	c	b	c	Yes	c
177	Gattavadipura	619297	c	c	Yes	a	Yes	c	Yes	c	b	c
178	Haraganapur	619298	c	c	Yes	a	Yes	c	Yes	c	Yes	c
179	Gattavadi	619299	c	c	Yes	a	a	c	Yes	c	Yes	c
180	Doddakowlande	619300	c	c	Yes	Yes	Yes	Yes	Yes	c	Yes	c
181	Konanoor	619301	c	c	Yes	Yes	b	c	Yes	c	Yes	c
182	Konanapura	619302	c	c	Yes	b	c	c	Yes	c	Yes	c
183	Paduvalamarahalli	619303	c	c	Yes	b	Yes	c	c	c	Yes	c
184	Ramasettipura	619304	Un-inhabited									
185	Hanumanapura	619305	c	c	Yes	b	Yes	c	Yes	c	Yes	c
186	Paduvala Agrahara	619306	Un-inhabited									
187	Dasanooru	619307	c	c	Yes	b	Yes	c	Yes	Yes	Yes	c
188	Doddahomma	619308	c	c	Yes	b	Yes	c	c	c	b	c
189	Chikkahomma	619309	c	c	Yes	b	Yes	c	b	c	Yes	c
190	Thoravalli	619310	c	c	Yes	b	Yes	c	c	c	Yes	c
<b>Block Total</b>			<b>7</b>	<b>14</b>	<b>170</b>	<b>16</b>	<b>76</b>	<b>48</b>	<b>118</b>	<b>17</b>	<b>159</b>	<b>7</b>



**Village Directory**

**Land use( as in 2009)**

Village connected to highways,village roads, banks & credit societies (If amenities available code -Yes is given, If not available within the village , the distance range code viz; a for < 5 Kms, b for 5-10 Kms and c for 10+ kms of nearest place where facility is available is given).

Availability of miscellaneous facilities (If amenities available code -Yes is given, If not available within the village , the distance range code viz; a for < 5 Kms, b for 5-10 Kms and c for 10+ kms of nearest place where facility is available is given).

Connected to national highway(NH)	Connected to state highway(SH)	Connected to major district road (MDR)	Connected to others district road	Pucca roads	Kutchcha roads	Water bounded macadam(WBM) roads	Navigable waterway (river/canal)(NW)	Footpaths (FP)	Commercial & Co-operative Banks	ATM	Agricultural Credit Societies	Self-Help Group (SHG)	Public distribution system (PDS) shop	Mandis / Regular market	Weekly Haat	Location code no.
68	69	70	71	72	73	74	75	76	77	78	79	80	81	82	83	3
<b>Location Code:0142</b>																
c	c	c	c	Yes	Yes	Yes	b	Yes	a	b	b	Yes	Yes	b	b	619296
c	c	c	c	Yes	Yes	Yes	a	Yes	a	a	a	Yes	Yes	b	b	619297
c	c	c	c	Yes	Yes	Yes	a	Yes	a	b	a	Yes	a	a	b	619298
c	c	c	c	Yes	Yes	Yes	c	Yes	b	b	b	Yes	Yes	a	b	619299
c	Yes	Yes	Yes	Yes	Yes	Yes	c	Yes	Yes	Yes	Yes	Yes	Yes	Yes	b	619300
c	c	c	c	Yes	Yes	Yes	b	Yes	b	b	a	Yes	Yes	b	b	619301
c	c	c	c	Yes	Yes	Yes	b	Yes	b	a	a	Yes	a	b	b	619302
c	c	c	c	Yes	Yes	Yes	b	Yes	a	b	a	Yes	Yes	a	b	619303
Un-inhabited																619304
c	c	c	Yes	Yes	Yes	Yes	c	Yes	b	b	b	Yes	Yes	b	b	619305
Un-inhabited																619306
c	c	c	c	Yes	Yes	b	c	Yes	b	b	Yes	Yes	Yes	b	b	619307
c	c	c	Yes	Yes	Yes	Yes	c	Yes	b	b	b	Yes	Yes	b	a	619308
c	c	c	Yes	Yes	Yes	Yes	c	Yes	b	a	b	Yes	Yes	b	b	619309
c	c	c	c	Yes	Yes	Yes	c	Yes	a	b	Yes	Yes	Yes	b	b	619310
<b>0</b>	<b>43</b>	<b>44</b>	<b>45</b>	<b>165</b>	<b>169</b>	<b>157</b>	<b>78</b>	<b>170</b>	<b>8</b>	<b>4</b>	<b>31</b>	<b>167</b>	<b>116</b>	<b>22</b>	<b>12</b>	

Availability of miscellaneous facilities (If amenities available code -Yes is given, If not available within the village , the distance range code viz; a for < 5 Kms, b for 5-10 Kms and c for 10+ kms of nearest place where facility is available is given).

Sl.no	Name of the village	Location code no.	Agricultural marketing society	Integrated Child Development Scheme (Nutritional Centres)	Anganwadi Centre (Nutritional Centres)	Others (Nutritional Centres)	ASHA (Accredited Social Health Activist)	Community centre with/without TV	Sports Field,	Sports Club / Recreation Centre	Cinema / Video Hall	Public Library	Public Reading Room	Newspaper Supply	Assembly Polling station	Birth & Death Registration Office
1	2	3	84	85	86	87	88	89	90	91	92	93	94	95	96	97
<b>Name of CD Block:-Nanjangud</b>																
176	Halepura	619296	c	Yes	Yes	c	Yes	b	b	c	b	a	Yes	Yes	Yes	Yes
177	Gattavadipura	619297	c	Yes	Yes	c	Yes	b	b	c	b	a	a	Yes	Yes	Yes
178	Haraganapur	619298	c	Yes	Yes	c	a	a	a	b	b	a	a	Yes	Yes	Yes
179	Gattavadi	619299	c	Yes	Yes	c	Yes	a	b	c	b	a	a	Yes	Yes	Yes
180	Doddakowlande	619300	c	Yes	Yes	c	Yes	Yes	Yes	c	b	Yes	Yes	Yes	Yes	Yes
181	Konanoor	619301	c	Yes	Yes	c	Yes	a	b	c	c	Yes	Yes	Yes	Yes	Yes
182	Konanapura	619302	c	Yes	Yes	c	a	c	b	c	c	a	a	Yes	Yes	Yes
183	Paduvalamarahalli	619303	c	Yes	Yes	c	Yes	c	a	c	a	a	a	Yes	Yes	Yes
184	Ramasettipura	619304	Un-inhabited													
185	Hanumanapura	619305	c	Yes	Yes	c	Yes	c	a	c	a	a	a	Yes	Yes	Yes
186	Paduvala Agrahara	619306	Un-inhabited													
187	Dasanooru	619307	c	Yes	Yes	c	Yes	c	b	c	a	Yes	Yes	Yes	Yes	Yes
188	Doddahomma	619308	c	Yes	Yes	c	Yes	c	b	b	a	a	Yes	Yes	Yes	Yes
189	Chikkahomma	619309	c	Yes	Yes	c	Yes	c	b	c	b	a	Yes	Yes	Yes	Yes
190	Thoravalli	619310	c	Yes	Yes	c	Yes	c	b	c	b	a	a	Yes	Yes	Yes
<b>Block Total</b>			<b>0</b>	<b>166</b>	<b>166</b>	<b>0</b>	<b>129</b>	<b>43</b>	<b>14</b>	<b>2</b>	<b>7</b>	<b>51</b>	<b>75</b>	<b>166</b>	<b>161</b>	<b>170</b>

**Village Directory**  
**Land use( as in 2009)**

Availability of electricity (Yes/No)				Land Use										
				Nearest Town	Area under different types of land use ( in hectares rounded up to one decimal place)									
Power Supply for Domestic Use (ED)	Power Supply for Agricultural Use (EAG)	Power Supply for Commercial Use (EC)	Power Supply for All Uses (EA)	Name	Distance range code i.e. a for < 5 Kms, b for 5-10 Kms and c for 10+ kms .	Forests	Area under Non- agricultural Uses	Barren and Un-cultivable land	Permanent Pastures and Other Grazing Lands	Land Under Miscellaneous Tree Crops etc.	Culturable Waste Land	Location code no.		
98	99	100	101	102	103	104	105	106	107	108	109	3		
<b>Location Code:0142</b>														
No	No	No	Yes	NANJANGUD	c	0	0	152.6	0	0	6	619296		
No	No	No	Yes	NANJANGUD	c	0	0	39	0	0	0.4	619297		
No	No	No	Yes	NANJANGUD	c	0	0	11.2	0	0	0	619298		
No	No	No	Yes	NANJANGUD	c	0	0	31.5	0	0	0	619299		
No	No	No	Yes	NANJANGUD	c	0	0	60	0	0	42.8	619300		
No	No	No	Yes	NANJANGUD	c	0	0	61.1	0	0	141	619301		
No	No	No	Yes	CHAMARAJANAGA	c	0	0	24.6	0	0	0	619302		
No	No	No	Yes	CHAMARAJANAGA	c	0	136	0	0	0	0	619303		
			Un-inhabited			0	0	0	0	0	0	619304		
No	No	No	Yes	YELANDUR	c	0	0	62	0	0	0.4	619305		
			Un-inhabited			0	0	0	0	0	0	619306		
No	No	No	Yes	CHAMARAJANAGA	c	0	0	91.6	0	0	0	619307		
No	No	No	Yes	CHAMARAJANAGA	c	0	0	39	0	0	100	619308		
No	No	No	Yes	CHAMARAJANAGA	c	0	0	54	0	0	200	619309		
No	No	No	Yes	CHAMARAJANAGA	c	0	0	21.9	0	0	0	619310		
<b>0</b>	<b>0</b>	<b>0</b>	<b>170</b>	<b>0</b>	<b>0</b>	<b>3446.5</b>	<b>1486.7</b>	<b>9265.3</b>	<b>332.4</b>	<b>1235.5</b>	<b>6327.8</b>			

**Census of India-2011  
Amenities and**

Sl.no	Name of the village	Location code no.	Land Use					Area irrigated by source (in hectare).				
			Fallow lands other than current fallows	Current Fallows	Net Area Sown	Total Irrigated Land Area	Total Un-irrigated Land Area	Canals ( C )	Wells/Tube-wells(W/TW)	Tanks/Lakes(T/L)	Water Falls(WF)	Others(O)
1	2	3	110	111	112	113	114	115	116	117	118	119
<b>Name of CD Block:-Nanjangud</b>												
176	Halepura	619296	0	30	417	59	358	0	59	0	0	0
177	Gattavadipura	619297	0	132	371	24	347	0	24	0	0	0
178	Haraganapur	619298	0	26	151	22	129	0	22	0	0	0
179	Gattavadi	619299	0	87	456	31	425	0	31	0	0	0
180	Doddakowlande	619300	0	44	477	39	438	0	39	0	0	0
181	Konanoor	619301	0	35	384	37	347	0	37	0	0	0
182	Konanapura	619302	0	163	488	46	442	0	46	0	0	0
183	Paduvalamarahalli	619303	0	172.6	397	48	349	0	48	0	0	0
184	Ramasettipura	619304	0	0	0	0	0	0	0	0	0	0
185	Hanumanapura	619305	0	24	278	0	278	0	0	0	0	0
186	Paduvala Agrahara	619306	0	0	0	0	0	0	0	0	0	0
187	Dasanooru	619307	0	151	396	95	301	0	95	0	0	0
188	Doddahomma	619308	0	23.9	501	35	466	0	28	7	0	0
189	Chikkahomma	619309	0	13	525	30	495	0	22	8	0	0
190	Thoravalli	619310	0	33	206	31	175	0	31	0	0	0
<b>Block Total</b>			<b>559.7</b>	<b>6614.4</b>	<b>62216.7</b>	<b>18397.5</b>	<b>43819.2</b>	<b>11715</b>	<b>6342.7</b>	<b>339.8</b>	<b>0</b>	

**Village Directory**  
**Land use( as in 2009)**

**Name of three most important commodities manufactured**

---

First	Second	Third	Name of the village	Location code no.
120	121	122	2	3
<b>Location Code:0142</b>				
-	-	-	Halepura	619296
-	-	-	Gattavadipura	619297
-	-	-	Haraganapur	619298
-	-	-	Gattavadi	619299
-	-	-	Doddakowlande	619300
-	-	-	Konanoor	619301
-	-	-	Konanapura	619302
-	-	-	Paduvalamarahalli	619303
-	Un-inhabited	-	Ramasettipura	619304
-	-	-	Hanumanapura	619305
-	Un-inhabited	-	Paduvala Agrahara	619306
-	-	-	Dasanooru	619307
-	-	-	Doddahomma	619308
-	-	-	Chikkahomma	619309
-	-	-	Thoravalli	619310
-	-	-		

---

Number of educational amenities available. (If not available within the village, the distance range code viz; a for < 5 Kms, b for 5-10 Kms and c for 10+ kms of nearest place where facility is available is given).

Sl.no	Name of the village	Location code no.	Total area of the village ( in hectares rounded up to one decimal place)	Total population ( 2011 census )	Number of households (2011 census)	Pre-Primary school (PP)	Primary school (P)	Middle school (M)	Secondary School (S)	Senior Secondary school (SS)	Degree college of arts science & commerce (ASC)	Engineering college(EC)	Medical college (MC)	Management institute (MI)
1	2	3	4	5	6	7	8	9	10	11	12	13	14	15
<b>Name of CD Block:-Tirumakudal-Narsipur</b>														
1	Aravattigekoppalu	619311	103	1493	386	b	1	1	b	b	b	c	c	c
2	B.Seehalli	619312	765.4	4517	1070	1	2	1	1	1	c	c	a	c
3	Hunasagahalli	619313	331.4	1021	258	b	1	a	b	b	b	c	c	c
4	Maragowdanahalli	619314	268.5	1190	270	b	1	1	b	a	b	b	c	c
5	Goravanahalli	619315	302.6	1189	309	b	1	a	b	b	b	c	c	c
6	Yachenahalli	619316	540.2	3168	749	a	1	1	1	b	b	c	c	c
7	Menasikyathanahalli	619317	760.8	2659	579	c	4	2	1	1	c	c	c	c
8	Doddamulagudu	619318	435.7	2696	625	a	1	1	c	a	c	b	a	b
9	Hegguru	619319	841.9	3765	915	a	4	1	1	c	c	c	c	c
10	Ankanahalli	619320	317.7	1917	444	c	2	2	c	c	c	c	c	c
11	Thuruganuru	619321	468.5	3058	755	1	1	1	1	b	b	c	c	c
12	Banagavadi	619322	194.1	581	129	1	1	a	b	b	b	b	a	c
13	Hanumanalu	619323	455.5	3014	759	b	2	2	b	1	b	c	c	c
14	Bhugathagahalli	619324	197.6	743	191	a	1	1	a	b	a	c	c	c
15	Madigahalli	619325	430.6	2551	602	a	2	1	a	a	a	c	c	c
16	Kodagahalli	619326	690.3	2851	691	1	2	1	1	b	a	c	c	c
17	Bannur (Rural)	619327	1944.4	0	0							Un-inhabited		
18	Beedanahalli	619328	232.2	1810	450	a	1	1	a	a	a	c	c	c
19	Yadahalli	619329	363	1788	421	a	2	1	a	a	a	c	c	c
20	Nanjapura	619330	253.8	1041	239	1	1	1	b	2	b	c	a	c
21	Basavanahalli	619331	312.4	2330	544	b	2	1	b	a	a	c	a	c
22	Maliyuru	619332	771.9	3709	814	b	2	2	1	a	1	c	a	c
23	Chamanahalli	619333	206	2534	621	a	1	1	a	a	1	c	c	c
24	Athahalli	619334	189.1	2855	694	a	1	1	1	a	a	c	c	c
25	Kunthanahalli	619335	167.1	1072	264	a	1	1	a	a	a	c	a	c

Number of educational amenities available. (If not available within the village , the distance range code viz; a for < 5 Kms, b for 5-10 Kms and c for 10+ kms of nearest place where facility is available is given).

Number of Medical Amenities available. (If not available within the village , the distance range code viz; a for < 5 Kms, b for 5-10 Kms and c for 10+ kms of nearest place where facility is available is given).

Polytechnic (Pt)	Vocational training school /ITI	Non-formal training centre (NFTC)	Special school for disabled (SSD)	Others (specify)	Community health centre (CHC)	Primary health centre (PHC)	Primary health sub centre (PHS)	Maternity and child welfare centre (MCW)	T.B. clinic (TBC)	Hospital-allopathic (HA)	Hospital-alternative medicine (HO)	Dispensary (D)	Veterinary hospital (VH)	Mobile health clinic(MHC)	Family welfare centre (FWC)	Location code no.
16	17	18	19	20	21	22	23	24	25	26	27	28	29	30	31	3
Location Code:0143																
b	b	b	c	b	b	a	b	a	a	a	b	a	b	c	b	619311
b	b	b	c	c	b	b	b	b	b	b	b	b	b	b	b	619312
b	b	b	c	c	b	b	b	b	b	b	c	b	b	b	b	619313
b	b	b	c	b	a	c	l	c	c	b	b	b	b	c	l	619314
b	b	b	c	b	b	b	b	b	b	b	c	b	b	c	b	619315
b	b	b	c	c	a	b	l	b	b	b	c	l	b	a	l	619316
c	c	c	c	c	a	a	a	a	a	c	c	c	a	c	a	619317
c	c	c	b	b	b	l	l	l	l	b	b	b	b	c	l	619318
c	c	c	c	c	c	c	l	c	c	c	c	l	c	c	l	619319
c	c	c	c	c	a	a	l	a	a	c	c	c	l	c	l	619320
b	b	b	c	b	b	l	l	l	l	b	c	b	l	c	l	619321
b	b	b	c	b	b	b	a	b	b	b	c	b	b	b	a	619322
b	b	b	c	b	b	b	b	b	b	b	c	b	a	c	b	619323
a	a	a	c	c	a	b	b	b	b	a	c	a	a	c	b	619324
a	a	a	c	a	a	a	l	a	a	a	c	a	a	c	l	619325
b	b	b	c	b	b	c	l	c	c	b	c	b	l	c	l	619326
Un-inhabited																619327
a	a	a	c	c	a	a	b	a	a	a	b	a	a	c	b	619328
a	a	a	c	c	a	a	l	a	a	a	c	a	a	c	l	619329
b	b	b	c	c	b	b	l	b	b	b	c	b	b	b	l	619330
b	b	b	c	c	a	a	l	a	a	b	c	b	a	c	l	619331
b	b	b	c	c	b	b	b	b	b	b	c	b	b	b	b	619332
a	a	a	c	a	a	a	l	a	a	a	c	a	a	c	l	619333
a	a	a	c	a	a	a	l	a	a	a	c	a	a	c	l	619334
a	a	a	c	a	a	b	a	b	b	a	c	a	a	c	a	619335

Sl.no	Name of the village	Location code no.	Number of Non-Government Medical Amenities available.							Availability of drinking water - (Yes / No)			
			Charitable non Govt. hospital/Nursing home.	Medical practitioner with MBBS Degree	Medical practitioner with other degree	Medical practitioner with no degree	Traditional practitioner and faith healer .	Medicine Shop	Others	Tap water (Treated/Untreated)	Well water (Covered / Uncovered well)	Hand Pump	Tube wells / Bore well
1	2	3	32	33	34	35	36	37	38	39	40	41	42
<b>Name of CD Block:-Tirumakudal-Narsipur</b>													
1	Aravattigekoppalu	619311	0	0	1	0	0	0	0	Yes	Yes	Yes	Yes
2	B.Seehalli	619312	0	0	1	0	0	0	0	Yes	Yes	Yes	Yes
3	Hunasagahalli	619313	0	0	1	0	0	0	0	Yes	Yes	Yes	No
4	Maragowdanahalli	619314	0	0	0	0	0	0	0	Yes	Yes	Yes	Yes
5	Goravanahalli	619315	0	0	1	0	0	0	0	Yes	Yes	Yes	Yes
6	Yachenahalli	619316	0	0	0	0	0	0	0	Yes	Yes	Yes	Yes
7	Menasikyathanahalli	619317	0	0	1	0	0	0	0	Yes	Yes	Yes	Yes
8	Doddamulagudu	619318	0	0	0	0	0	0	0	Yes	Yes	Yes	Yes
9	Hegguru	619319	0	0	0	0	0	0	0	Yes	Yes	Yes	Yes
10	Ankanahalli	619320	0	0	0	0	0	0	0	Yes	Yes	Yes	Yes
11	Thuruganuru	619321	0	0	0	0	0	0	0	Yes	Yes	Yes	Yes
12	Banagavadi	619322	0	0	0	0	0	0	0	Yes	Yes	Yes	Yes
13	Hanumanalu	619323	0	0	1	0	0	0	0	Yes	Yes	Yes	Yes
14	Bhugathagahalli	619324	0	0	0	0	0	0	0	Yes	Yes	Yes	Yes
15	Madigahalli	619325	0	0	0	0	0	0	0	Yes	Yes	Yes	No
16	Kodagahalli	619326	0	1	0	0	0	0	0	Yes	Yes	Yes	Yes
17	Bannur (Rural)	619327	Un-inhabited										
18	Beedanahalli	619328	0	0	1	0	0	0	0	Yes	Yes	Yes	Yes
19	Yadahalli	619329	0	0	0	0	0	0	0	Yes	Yes	Yes	Yes
20	Nanjapura	619330	0	0	0	0	0	0	0	Yes	No	Yes	Yes
21	Basavanahalli	619331	0	0	0	0	0	0	0	Yes	Yes	Yes	Yes
22	Maliyuru	619332	0	0	1	0	0	0	0	Yes	Yes	Yes	Yes
23	Chamanahalli	619333	0	0	0	0	0	0	0	Yes	No	Yes	Yes
24	Athahalli	619334	0	0	0	0	0	0	0	Yes	Yes	Yes	Yes
25	Kunthanahalli	619335	0	0	1	0	0	0	0	Yes	Yes	Yes	Yes



**Village Directory**  
**Land use( as in 2009)**

Availability of drinking water - (Yes / No)				Availability of toilet & others (Yes / No)				Communication and transport facilities (If amenities available code -Yes is given except for Village Pin Code ,If not available within the village , the distance range code viz; a for < 5 Kms, b for 5-10 Kms and c for 10+ kms of nearest place where facility is available is given).								
Spring	River / Canal	Tank / Pond / Lake	Others	Community toilet including bath.	Community toilet excluding bath.	Rural sanitary mart or sanitary hardware outlet available near the village.	Community bio- gas or recycle of waste for productive use.	Post office(PO)	Sub post office (SPO)	Post & Telegraph office (P&TO)	Village Pin Code	Telephones (Land lines)	Public call office (PCO)	Mobile phone coverage	Location code no.	
43	44	45	46	47	48	49	50	51	52	53	54	55	56	57	3	
<b>Location Code:0143</b>																
No	No	No	No	No	Yes	No	No	b	a	b	571101	Yes	b	Yes	619311	
No	Yes	No	No	No	Yes	No	No	b	Yes	Yes	571101	Yes	Yes	Yes	619312	
No	Yes	No	No	No	Yes	No	No	a	b	b	571101	Yes	Yes	Yes	619313	
No	Yes	Yes	No	No	Yes	Yes	No	b	b	b	571101	Yes	b	Yes	619314	
No	Yes	No	No	No	Yes	No	No	Yes	b	Yes	571101	Yes	b	Yes	619315	
No	Yes	Yes	No	No	Yes	No	No	b	Yes	Yes	571101	Yes	Yes	Yes	619316	
No	Yes	No	No	No	Yes	No	No	c	a	c	571101	Yes	Yes	Yes	619317	
No	Yes	No	No	No	Yes	No	No	c	Yes	Yes	571101	Yes	Yes	Yes	619318	
No	Yes	No	No	No	Yes	No	No	Yes	a	Yes	571101	Yes	Yes	Yes	619319	
No	Yes	No	No	No	Yes	No	No	b	a	b	571101	Yes	Yes	Yes	619320	
No	Yes	No	No	No	Yes	No	No	Yes	a	Yes	571101	Yes	b	Yes	619321	
No	Yes	Yes	No	No	Yes	No	No	b	a	b	571101	Yes	Yes	b	619322	
No	Yes	Yes	No	No	Yes	No	No	b	Yes	Yes	571101	Yes	Yes	Yes	619323	
No	Yes	No	No	No	Yes	No	No	a	a	b	571101	Yes	Yes	Yes	619324	
No	Yes	Yes	No	No	Yes	No	No	a	Yes	Yes	571101	Yes	b	Yes	619325	
No	Yes	Yes	No	No	Yes	No	No	b	Yes	Yes	571101	Yes	Yes	Yes	619326	
															619327	
Un-inhabited																
No	Yes	Yes	No	No	Yes	No	No	a	Yes	Yes	571101	Yes	Yes	Yes	619328	
No	Yes	Yes	No	No	Yes	No	No	a	a	a	571101	Yes	Yes	b	619329	
No	Yes	Yes	No	No	Yes	No	No	b	b	b	571101	Yes	Yes	Yes	619330	
No	Yes	Yes	No	No	Yes	No	No	a	a	a	571101	Yes	Yes	Yes	619331	
No	Yes	Yes	No	No	Yes	No	No	Yes	b	Yes	571101	Yes	b	Yes	619332	
No	Yes	Yes	No	No	Yes	No	No	a	a	a	571101	Yes	a	Yes	619333	
No	Yes	No	No	No	Yes	No	No	a	Yes	Yes	571101	Yes	a	Yes	619334	
No	Yes	No	No	No	Yes	No	No	a	a	b	571101	Yes	Yes	Yes	619335	

Communication and transport facilities (If amenities available code - Yes is given except for Village Pin Code ,If not available within the village , the distance range code viz; a for < 5 Kms, b for 5-10 Kms and c for 10+ kms of nearest place where facility is available is given).

Sl.no	Name of the village	Location code no.	Internet cafes/ Common service centre (CSC)	Private courier facility	Bus service (Public & Private)	Railway stations	Auto/Modified Autos	Taxis and Vans	Tractors	Cycle-pulled rickshaws(Manual & Machine driven)	Carts driven by animals	Sea /River ferry service
1	2	3	58	59	60	61	62	63	64	65	66	67
Name of CD Block:-Tirumakudal-Narsipur												
1	Aravattigekoppalu	619311	b	b	Yes	c	b	b	Yes	b	Yes	c
2	B.Seehalli	619312	b	b	Yes	c	b	b	c	b	Yes	c
3	Hunasagahalli	619313	b	b	Yes	c	Yes	b	Yes	b	Yes	c
4	Maragowdanahalli	619314	b	b	Yes	c	b	b	Yes	b	Yes	c
5	Goravanahalli	619315	b	b	Yes	c	b	b	c	b	b	c
6	Yachenahalli	619316	b	b	Yes	c	Yes	Yes	Yes	b	Yes	c
7	Menasikyathanahalli	619317	c	c	Yes	a	Yes	Yes	Yes	c	Yes	c
8	Doddamulagudu	619318	c	Yes	Yes	b	Yes	c	Yes	c	Yes	c
9	Hegguru	619319	c	c	Yes	b	Yes	c	c	c	b	c
10	Ankanahalli	619320	c	c	Yes	c	Yes	Yes	Yes	c	Yes	c
11	Thuruganuru	619321	b	b	Yes	a	Yes	Yes	b	b	b	b
12	Banagavadi	619322	b	b	Yes	b	b	b	b	b	b	c
13	Hanumanalu	619323	b	b	Yes	c	Yes	b	Yes	b	Yes	c
14	Bhugathagahalli	619324	a	a	Yes	c	b	a	Yes	a	Yes	c
15	Madigahalli	619325	a	a	Yes	c	Yes	a	a	a	a	c
16	Kodagahalli	619326	b	b	Yes	c	Yes	b	Yes	b	b	c
17	Bannur (Rural)	619327	Un-inhabited									
18	Beedanahalli	619328	a	a	Yes	c	Yes	a	Yes	a	Yes	c
19	Yadahalli	619329	a	a	Yes	c	Yes	a	Yes	a	Yes	a
20	Nanjapura	619330	b	b	Yes	b	b	b	Yes	b	b	b
21	Basavanahalli	619331	b	b	Yes	Yes	Yes	b	a	b	Yes	c
22	Maliyuru	619332	b	Yes	Yes	b	Yes	b	Yes	b	b	b
23	Chamanahalli	619333	a	a	Yes	c	a	a	b	a	Yes	c
24	Athahalli	619334	a	a	Yes	c	Yes	Yes	Yes	a	Yes	c
25	Kunthanahalli	619335	a	a	Yes	c	Yes	a	Yes	a	Yes	c

**Village Directory**

**Land use( as in 2009)**

Village connected to highways,village roads, banks & credit societies  
(If amenities available code -Yes is given, If not available within the  
village , the distance range code viz; a for < 5 Kms, b for 5-10 Kms  
and c for 10+ kms of nearest place where facility is available is given).

Availability of miscellaneous  
facilities (If amenities available  
code -Yes is given, If not available  
within the village , the distance  
range code viz; a for < 5 Kms, b  
for 5-10 Kms and c for 10+ kms  
of nearest place where facility is  
available is given).

Connected to national highway(NH)	Connected to state highway(SH)	Connected to major district road (MDR)	Connected to others district road	Pucca roads	Kutchcha roads	Water bounded macadam(WBM) roads	Navigable waterway (river/canal)(NW)	Footpaths (FP)	Commercial & Co- operative Banks	ATM	Agricultural Credit Societies	Self-Help Group (SHG)	Public distribution system (PDS) shop	Mandis / Regular market	Weekly Haat	Location code no.
68	69	70	71	72	73	74	75	76	77	78	79	80	81	82	83	3

Location Code:0143

c	b	b	Yes	Yes	Yes	b	c	Yes	a	b	b	Yes	Yes	b	b	619311
c	b	b	b	Yes	Yes	Yes	Yes	Yes	b	b	b	Yes	Yes	Yes	Yes	619312
c	b	b	b	Yes	Yes	Yes	c	Yes	b	b	b	Yes	Yes	b	b	619313
c	b	b	b	Yes	Yes	Yes	a	Yes	b	b	b	Yes	Yes	b	b	619314
c	b	b	b	Yes	Yes	Yes	b	Yes	b	b	b	Yes	Yes	b	b	619315
c	b	Yes	Yes	Yes	Yes	Yes	c	Yes	b	b	Yes	Yes	Yes	Yes	b	619316
c	c	c	c	Yes	Yes	Yes	c	Yes	a	b	b	Yes	Yes	a	a	619317
c	c	c	c	Yes	Yes	Yes	c	Yes	b	b	Yes	Yes	Yes	b	b	619318
c	c	c	c	Yes	Yes	Yes	c	Yes	a	b	Yes	Yes	Yes	b	b	619319
c	c	c	c	Yes	Yes	Yes	c	Yes	b	b	b	Yes	Yes	a	a	619320
c	b	b	b	Yes	Yes	Yes	c	Yes	Yes	b	Yes	Yes	Yes	Yes	b	619321
c	b	b	b	Yes	Yes	Yes	b	Yes	b	b	b	Yes	a	b	b	619322
c	b	b	b	Yes	Yes	Yes	b	Yes	b	b	b	Yes	Yes	Yes	b	619323
c	a	a	a	Yes	Yes	Yes	b	Yes	a	a	a	Yes	a	a	b	619324
c	Yes	a	a	Yes	Yes	b	a	Yes	a	a	a	Yes	Yes	a	b	619325
c	Yes	Yes	b	Yes	Yes	Yes	b	Yes	Yes	b	Yes	Yes	Yes	b	a	619326
Un-inhabited																619327
c	a	a	a	Yes	Yes	Yes	a	Yes	a	a	a	Yes	Yes	a	a	619328
c	a	a	a	Yes	Yes	Yes	a	Yes	a	a	a	Yes	Yes	a	a	619329
c	Yes	Yes	Yes	Yes	Yes	Yes	c	Yes	b	b	b	Yes	a	b	b	619330
c	Yes	b	b	Yes	Yes	Yes	a	Yes	a	a	b	Yes	Yes	a	a	619331
c	Yes	Yes	Yes	Yes	Yes	Yes	a	Yes	b	b	b	Yes	Yes	Yes	b	619332
c	Yes	Yes	a	Yes	Yes	Yes	a	Yes	a	a	Yes	Yes	Yes	a	a	619333
c	Yes	Yes	Yes	Yes	Yes	Yes	a	Yes	a	a	a	Yes	Yes	Yes	b	619334
c	Yes	a	a	Yes	Yes	Yes	Yes	Yes	a	a	a	Yes	Yes	a	b	619335

Availability of miscellaneous facilities (If amenities available code -Yes is given, If not available within the village, the distance range code viz; a for < 5 Kms, b for 5-10 Kms and c for 10+ kms of nearest place where facility is available is given).

Sl.no	Name of the village	Location code no.	Agricultural marketing society	Integrated Child Development Scheme (Nutritional Centres)	Anganwadi Centre (Nutritional Centres)	Others (Nutritional Centres)	ASHA (Accredited Social Health Activist)	Community centre with/without TV	Sports Field,	Sports Club / Recreation Centre	Cinema / Video Hall	Public Library	Public Reading Room	Newspaper Supply	Assembly Polling station	Birth & Death Registration Office
1	2	3	84	85	86	87	88	89	90	91	92	93	94	95	96	97
<b>Name of CD Block:-Tirumakudal-Narsipur</b>																
1	Aravattigekoppalu	619311	b	Yes	Yes	b	Yes	b	b	b	b	a	a	Yes	Yes	Yes
2	B.Seehalli	619312	b	Yes	Yes	b	Yes	Yes	Yes	b	b	Yes	Yes	Yes	Yes	Yes
3	Hunasagahalli	619313	b	Yes	Yes	b	Yes	b	b	b	b	a	a	Yes	Yes	Yes
4	Maragowdanahalli	619314	b	Yes	Yes	b	Yes	b	b	b	b	a	Yes	Yes	Yes	Yes
5	Goravanahalli	619315	b	Yes	Yes	b	Yes	b	b	c	b	a	a	Yes	Yes	Yes
6	Yachenahalli	619316	b	Yes	Yes	b	Yes	Yes	b	Yes	b	Yes	Yes	Yes	Yes	Yes
7	Menasikyathanahalli	619317	c	Yes	Yes	c	Yes	Yes	Yes	b	b	Yes	Yes	Yes	Yes	Yes
8	Doddamulagudu	619318	c	Yes	Yes	c	Yes	Yes	b	b	b	Yes	Yes	Yes	Yes	Yes
9	Hegguru	619319	c	Yes	Yes	c	Yes	Yes	b	c	c	Yes	Yes	Yes	Yes	Yes
10	Ankanahalli	619320	c	Yes	Yes	c	Yes	c	b	b	b	Yes	Yes	Yes	Yes	Yes
11	Thuruganuru	619321	b	Yes	Yes	b	Yes	Yes	b	b	b	Yes	Yes	Yes	Yes	Yes
12	Banagavadi	619322	b	Yes	Yes	b	a	b	b	b	b	a	a	Yes	Yes	Yes
13	Hanumanalu	619323	b	Yes	Yes	b	Yes	Yes	Yes	b	b	Yes	Yes	Yes	Yes	Yes
14	Bhugathagahalli	619324	a	Yes	Yes	a	a	a	b	b	a	a	a	Yes	Yes	Yes
15	Madigahalli	619325	a	Yes	Yes	a	Yes	Yes	a	a	a	Yes	Yes	Yes	Yes	Yes
16	Kodagahalli	619326	b	Yes	Yes	b	Yes	Yes	Yes	b	a	Yes	Yes	Yes	Yes	Yes
17	Bannur (Rural)	619327	Un-inhabited													
18	Beedanahalli	619328	a	Yes	Yes	a	Yes	a	a	a	a	Yes	Yes	Yes	Yes	Yes
19	Yadahalli	619329	a	Yes	Yes	a	Yes	a	a	a	a	Yes	Yes	Yes	Yes	Yes
20	Nanjapura	619330	b	Yes	Yes	b	Yes	b	b	b	b	a	Yes	Yes	Yes	Yes
21	Basavanahalli	619331	b	Yes	Yes	a	Yes	b	a	a	b	Yes	Yes	Yes	Yes	Yes
22	Maliyuru	619332	b	Yes	Yes	b	Yes	Yes	b	b	b	Yes	Yes	Yes	Yes	Yes
23	Chamanahalli	619333	a	Yes	Yes	a	Yes	Yes	b	b	a	Yes	Yes	Yes	Yes	Yes
24	Athahalli	619334	a	Yes	Yes	a	Yes	Yes	a	b	a	Yes	Yes	Yes	Yes	Yes
25	Kunthanahalli	619335	a	Yes	Yes	a	Yes	a	b	b	a	a	a	Yes	Yes	Yes

**Village Directory**  
**Land use( as in 2009)**

Availability of electricity (Yes/No)				Land Use										
				Nearest Town	Area under different types of land use ( in hectares rounded up to one decimal place)									
Power Supply for Domestic Use (ED)	Power Supply for Agricultural Use (EAG)	Power Supply for Commercial Use (EC)	Power Supply for All Uses (EA)	Name	Distance range code i.e. a for < 5 Kms, b for 5-10 Kms and c for 10+ kms .	Forests	Area under Non- agricultural Uses	Barren and Un-cultivable land	Permanent Pastures and Other Grazing Lands	Land Under Miscellaneous Tree Crops etc.	Culturable Waste Land	Location code no.		
98	99	100	101	102	103	104	105	106	107	108	109	3		
<b>Location Code:0143</b>														
No	No	No	Yes	BANNUR	b	0	21.4	0	0	0	0	619311		
No	No	No	Yes	BANNUR	b	0	39.4	1.4	0.4	0	117	619312		
No	No	No	Yes	BANNUR	b	0	39.2	13	0	0	0	619313		
No	No	No	Yes	BANNUR	b	0	30.4	0	0	0	0.6	619314		
No	No	No	Yes	BANNUR	b	0	24	0	0	0	0	619315		
No	No	No	Yes	BANNUR	b	0	71.5	0	0	0	0.2	619316		
No	No	No	Yes	BANNUR	c	0	197	0	0	0	0	619317		
No	No	No	Yes	BANNUR	c	0	74.4	0	0	0	0	619318		
No	No	No	Yes	BANNUR	c	0	131.8	0	0	0	0	619319		
No	No	No	Yes	BANNUR	c	0	40.1	0	0	0	0	619320		
No	No	No	Yes	BANNUR	b	0	100	0	0	0	0.3	619321		
No	No	No	Yes	BANNUR	b	0	32	0	0	0	0	619322		
No	No	No	Yes	BANNUR	b	0	0	45.5	0	0	0	619323		
No	No	No	Yes	BANNUR	a	0	0	61.1	0	0	0	619324		
No	No	No	Yes	BANNUR	a	0	0	100.2	4	0	0.9	619325		
No	No	No	Yes	BANNUR	b	0	137	0	0	0	0	619326		
			Un-inhabited			0	0	0	0	0	0	619327		
No	No	No	Yes	BANNUR	a	0	103	0	16.2	0	0	619328		
No	No	No	Yes	BANNUR	a	0	49.2	0	0	0	0	619329		
No	No	No	Yes	BANNUR	b	0	39.5	0	0	0	0	619330		
No	No	No	Yes	BANNUR	b	0	0	46.3	0	0	0	619331		
No	No	No	Yes	BANNUR	b	0	105.1	0	132.6	0	0	619332		
No	No	No	Yes	BANNUR	a	0	0	41.7	0	0	0	619333		
No	No	No	Yes	BANNUR	a	0	15.8	0	0	3	0	619334		
No	No	No	Yes	BANNUR	a	0	49	0	0	0	0	619335		

Sl.no	Name of the village	Location code no.	Land Use					Area irrigated by source (in hectare).				
			Fallow lands other than current fallows	Current Fallows	Net Area Sown	Total Irrigated Land Area	Total Un-irrigated Land Area	Canals ( C )	Wells/Tube-wells(W/TW)	Tanks/Lakes(T/L)	Water Falls(WF)	Others(O)
1	2	3	110	111	112	113	114	115	116	117	118	119
<b>Name of CD Block:-Tirumakudal-Narsipur</b>												
1	Aravattigekoppalu	619311	0	0	81.6	4.4	77.2	4.4	0	0	0	0
2	B.Seehalli	619312	0	0	607.2	63	544.2	63	0	0	0	0
3	Hunasagahalli	619313	0	0	279.2	0.5	278.8	0.2	0.3	0	0	0
4	Maragowdanahalli	619314	0	20.6	216.9	46.8	170.1	30	16.8	0	0	0
5	Goravanahalli	619315	0	11.4	267.2	110	157.1	110	0	0	0	0
6	Yachenahalli	619316	0	0	468.5	309	159.5	290	19	0	0	0
7	Menasikyathanahalli	619317	0	14.5	549.3	299.2	250	270	29.2	0	0	0
8	Doddamulagudu	619318	0	0	361.3	212.7	148.6	142.6	70.1	0	0	0
9	Hegguru	619319	0	0	710.1	383	327.1	353	30	0	0	0
10	Ankanahalli	619320	0	5.6	272	212	60	212	0	0	0	0
11	Thuruganuru	619321	0	16	352.1	237.1	115	217.1	20	0	0	0
12	Banagavadi	619322	0	12	150.1	90	60.1	71	19	0	0	0
13	Hanumanalu	619323	0	0	410	243	167	203	40	0	0	0
14	Bhugathagahalli	619324	0	0	136.4	49.6	86.9	35.6	14	0	0	0
15	Madigahalli	619325	0	0	325.4	172.1	153.3	162	10.1	0	0	0
16	Kodagahalli	619326	39.4	0	513.9	411.6	102.3	400	11.6	0	0	0
17	Bannur (Rural)	619327	0	0	0	0	0	0	0	0	0	0
18	Beedanahalli	619328	0	0	113	32	81	30	2	0	0	0
19	Yadahalli	619329	0	0	313.8	118.2	195.6	118.2	0	0	0	0
20	Nanjapura	619330	0	20	194.2	23.1	171.1	0	0	20	3.1	0
21	Basavanahalli	619331	0	10	256.1	205	51	184	21	0	0	0
22	Maliyuru	619332	0	20	514.2	269.2	245	236.1	33.1	0	0	0
23	Chamanahalli	619333	0	6	158.2	82.1	76.2	8	74	0	0	0
24	Athahalli	619334	0	0	170.3	148.2	22.1	124.1	8.1	16	0	0
25	Kunthanahalli	619335	0	0	118.1	54.8	63.3	41.4	13.4	0	0	0

**Village Directory**  
**Land use( as in 2009)**

**Name of three most important commodities manufactured**

First	Second	Third	Name of the village	Location code no.
120	121	122	2	3
<b>Location Code:0143</b>				
-	-	-	Aravattigekoppalu	619311
-	-	-	B.Seehalli	619312
-	-	-	Hunasagahalli	619313
-	-	-	Maragowdanahalli	619314
-	-	-	Goravanahalli	619315
-	-	-	Yachenahalli	619316
-	-	-	Menasikyathanahalli	619317
-	-	-	Doddamulagudu	619318
-	-	-	Hegguru	619319
-	-	-	Ankanahalli	619320
-	-	-	Thuruganuru	619321
-	-	-	Banagavadi	619322
-	-	-	Hanumanalu	619323
-	-	-	Bhugathagahalli	619324
-	-	-	Madigahalli	619325
-	-	-	Kodagahalli	619326
	Un-inhabited		Bannur (Rural)	619327
Jaggery	-	-	Beedanahalli	619328
Jaggery	-	-	Yadahalli	619329
-	-	-	Nanjapura	619330
Jaggery	-	-	Basavanahalli	619331
-	-	-	Maliyuru	619332
-	-	-	Chamanahalli	619333
-	-	-	Athahalli	619334
-	-	-	Kunthanahalli	619335

Number of educational amenities available. (If not available within the village, the distance range code viz; a for < 5 Kms, b for 5-10 Kms and c for 10+ kms of nearest place where facility is available is given).

Sl.no	Name of the village	Location code no.	Total area of the village ( in hectares rounded up to one decimal place)	Total population ( 2011 census )	Number of households (2011 census)	Pre-Primary school (PP)	Primary school (P)	Middle school (M)	Secondary School (S)	Senior Secondary school (SS)	Degree college of arts science & commerce (ASC)	Engineering college(EC)	Medical college (MC)	Management institute (MI)
1	2	3	4	5	6	7	8	9	10	11	12	13	14	15
<b>Name of CD Block:-Tirumakudal-Narsipur</b>														
26	B.Bettahalli	619336	456.5	2270	540	a	2	1	a	a	a	c	c	c
27	Senapathihalli	619337	328.6	919	206	a	1	a	a	a	a	c	a	c
28	Kanchanahalli	619338	116.3	473	122	1	1	a	a	a	a	c	a	c
29	Ganiganakoppalu	619339	114.4	803	197	a	1	1	a	a	a	c	a	c
30	Bevinahalli	619340	436.7	1325	334	1	1	a	a	a	c	c	c	c
31	Bommanahalli	619341	392.9	1378	304	a	2	1	a	a	c	c	c	c
32	Chimili	619342	605.1	1243	277	a	3	1	a	a	c	c	c	c
33	Ramegowdanapura	619343	366	797	196	b	1	b	b	b	c	c	c	c
34	Kempanapura	619344	331.4	474	123	a	1	a	a	b	c	c	c	c
35	S.Doddapura	619345	385.2	970	238	a	1	a	a	a	c	c	c	c
36	Doddalaxmipura	619346	269	0	0						Un-inhabited			
37	Kallipura	619347	539.1	1019	216	b	1	a	a	c	c	c	c	c
38	Kethupura	619348	191	2840	686	a	1	1	1	a	a	c	a	c
39	Jodi Bagore	619349	21.6	0	0						Un-inhabited			
40	Uddibagur	619350	45.7	0	0						Un-inhabited			
41	Somanathapura	619351	913.6	4692	1112	b	5	5	b	b	b	c	c	c
42	Chikkalaxmipura	619352	67.6	353	85	b	1	b	a	b	b	c	a	b
43	Ukkalagere	619353	810.1	2325	577	b	2	1	a	c	c	c	a	c
44	Budahalli	619354	329.6	1005	241	b	1	1	b	c	c	c	c	c
45	Chidravalli	619355	412.6	2329	576	1	3	3	2	c	c	c	c	c
46	Mudukanapura	619356	222.2	658	162	a	1	a	a	c	c	c	c	c
47	Seegodipura	619357	161.2	305	57	1	1	a	a	c	c	c	c	c
48	Kolathuru	619358	436.1	2304	502	1	1	1	b	b	c	c	c	c
49	Halavara	619359	241.3	559	138	a	1	a	a	c	c	c	c	c
50	Halavaramatha	619360	77.4	0	0						Un-inhabited			



Number of educational amenities available. (If not available within the village , the distance range code viz; a for < 5 Kms, b for 5-10 Kms and c for 10+ kms of nearest place where facility is available is given).

Number of Medical Amenities available. (If not available within the village , the distance range code viz; a for < 5 Kms, b for 5-10 Kms and c for 10+ kms of nearest place where facility is available is given).

Polytechnic (Pt)	Vocational training school /ITI	Non-formal training centre (NFTC)	Special school for disabled (SSD)	Others (specify)	Community health centre (CHC)	Primary health centre (PHC)	Primary health sub centre (PHS)	Maternity and child welfare centre (MCW)	T.B. clinic (TBC)	Hospital-allopathic (HA)	Hospital-alternative medicine (HO)	Dispensary (D)	Veterinary hospital (VH)	Mobile health clinic(MHC)	Family welfare centre (FWC)	Location code no.
16	17	18	19	20	21	22	23	24	25	26	27	28	29	30	31	3
																Location Code:0143
a	a	a	c	c	a	c	b	c	c	a	c	l	a	c	b	619336
a	a	a	c	a	a	a	a	a	a	a	c	a	a	c	a	619337
a	a	a	c	a	a	a	b	a	a	a	a	a	a	a	b	619338
a	a	a	c	a	a	a	a	a	a	a	c	a	a	c	a	619339
a	a	a	c	c	a	a	a	a	a	a	a	a	a	a	a	619340
c	c	c	c	c	c	c	l	c	c	c	c	c	a	c	l	619341
c	c	c	c	c	c	c	b	c	c	c	c	c	c	c	b	619342
c	c	c	c	c	c	c	b	c	c	c	c	c	b	c	b	619343
c	c	c	c	c	c	c	b	c	c	c	c	c	a	c	b	619344
c	c	c	c	c	c	c	b	c	c	c	c	a	a	c	b	619345
																619346
				Un-inhabited												
b	b	b	c	c	b	a	a	a	a	b	c	b	a	c	a	619347
a	a	a	c	c	a	b	l	b	b	a	a	a	a	a	l	619348
																619349
				Un-inhabited												
				Un-inhabited												619350
b	b	b	c	c	b	l	2	l	l	b	b	b	l	b	2	619351
b	b	b	c	c	b	b	a	b	b	b	c	b	a	b	a	619352
c	c	c	c	c	a	c	l	c	c	c	c	c	c	c	l	619353
c	c	c	c	c	c	b	b	b	b	c	c	c	b	c	b	619354
c	c	c	c	c	c	l	l	l	l	c	c	c	l	c	l	619355
c	c	c	c	c	c	a	b	a	a	c	c	c	a	c	b	619356
c	c	c	c	c	c	a	a	a	a	c	c	c	c	c	a	619357
c	c	c	c	c	c	b	l	b	b	c	c	c	c	c	l	619358
c	c	c	c	c	c	a	b	a	a	c	c	c	a	c	b	619359
																619360
				Un-inhabited												

			<b>Number of Non-Government Medical Amenities available.</b>							<b>Availability of drinking water - (Yes / No)</b>			
Sl.no	Name of the village	Location code no.	Charitable non Govt. hospital/Nursing home.	Medical practitioner with MBBS Degree	Medical practitioner with other degree	Medical practitioner with no degree	Traditional practitioner and faith healer .	Medicine Shop	Others	Tap water (Treated/Untreated)	Well water (Covered / Uncovered well)	Hand Pump	Tube wells / Bore well
1	2	3	32	33	34	35	36	37	38	39	40	41	42
<b>Name of CD Block:-Tirumakudal-Narsipur</b>													
26	B.Bettahalli	619336	0	0	0	0	0	0	0	Yes	Yes	Yes	Yes
27	Senapathihalli	619337	0	0	0	0	0	0	0	Yes	Yes	Yes	Yes
28	Kanchanahalli	619338	0	0	0	0	0	0	0	Yes	No	Yes	Yes
29	Ganiganakoppalu	619339	0	0	0	0	0	0	0	Yes	Yes	Yes	Yes
30	Bevinahalli	619340	0	0	1	0	0	0	0	Yes	Yes	Yes	Yes
31	Bommanahalli	619341	0	0	0	0	0	0	0	Yes	Yes	Yes	Yes
32	Chimili	619342	0	0	1	0	0	0	0	Yes	Yes	Yes	Yes
33	Ramegowdanapura	619343	0	0	0	0	0	0	0	Yes	Yes	Yes	Yes
34	Kempanapura	619344	0	0	0	0	0	0	0	Yes	Yes	Yes	Yes
35	S.Doddapura	619345	0	0	0	0	0	0	0	Yes	Yes	Yes	Yes
36	Doddalaxmipura	619346	Un-inhabited										
37	Kallipura	619347	0	0	1	0	0	0	0	Yes	Yes	Yes	Yes
38	Kethupura	619348	0	1	0	0	0	0	0	Yes	Yes	Yes	Yes
39	Jodi Bagore	619349	Un-inhabited										
40	Uddibagur	619350	Un-inhabited										
41	Somanathapura	619351	0	0	0	0	0	0	0	Yes	Yes	Yes	No
42	Chikkalaxmipura	619352	0	0	0	0	0	0	0	Yes	Yes	Yes	Yes
43	Ukkalagere	619353	0	0	0	0	0	0	0	Yes	Yes	Yes	Yes
44	Budahalli	619354	0	0	1	0	0	0	0	Yes	Yes	Yes	Yes
45	Chidravalli	619355	0	0	0	0	0	0	0	Yes	Yes	Yes	Yes
46	Mudukanapura	619356	0	0	0	0	0	0	0	Yes	Yes	Yes	Yes
47	Seegodipura	619357	0	0	0	0	0	0	0	Yes	Yes	Yes	Yes
48	Kolathuru	619358	0	0	0	0	0	0	0	Yes	Yes	Yes	Yes
49	Halavara	619359	0	0	0	0	0	0	0	Yes	Yes	Yes	Yes
50	Halavaramatha	619360	Un-inhabited										

**Village Directory**  
**Land use( as in 2009)**

**Availability of drinking water - (Yes / No)**      **Availability of toilet & others (Yes / No)**      **Communication and transport facilities (If amenities available code -Yes is given except for Village Pin Code ,If not available within the village , the distance range code viz; a for < 5 Kms, b for 5-10 Kms and c for 10+ kms of nearest place where facility is available is given).**

Spring	River / Canal	Tank / Pond / Lake	Others	Community toilet including bath.	Community toilet excluding bath.	Rural sanitary mart or sanitary hardware outlet available near the village.	Community bio- gas or recycle of waste for productive use.	Post office(PO)	Sub post office (SPO)	Post & Telegraph office (P&TO)	Village Pin Code	Telephones (Land lines)	Public call office (PCO)	Mobile phone coverage	Location code no.
43	44	45	46	47	48	49	50	51	52	53	54	55	56	57	3

**Location Code:0143**

No	Yes	No	No	No	Yes	No	No	a	a	a	571101	Yes	Yes	Yes	619336
No	Yes	No	No	No	Yes	No	No	a	a	a	571101	Yes	a	Yes	619337
No	Yes	No	No	No	No	No	No	a	a	a	571101	Yes	a	Yes	619338
No	Yes	No	No	No	Yes	No	No	a	a	a	571101	Yes	a	Yes	619339
No	Yes	No	No	No	Yes	No	No	a	a	a	571101	Yes	a	a	619340
No	Yes	No	No	No	Yes	No	No	a	a	a	571124	a	a	Yes	619341
No	Yes	No	No	No	No	No	No	a	a	a	571124	Yes	a	a	619342
No	Yes	No	No	No	Yes	No	No	b	b	b	571120	Yes	b	b	619343
No	No	No	No	No	No	No	No	a	a	a	571115	Yes	a	a	619344
No	Yes	Yes	No	No	Yes	No	No	a	a	a	571120	Yes	a	Yes	619345
Un-inhabited															
619346															
No	Yes	No	No	No	Yes	No	No	b	a	c	571120	Yes	Yes	a	619347
No	Yes	No	No	No	No	No	No	a	Yes	Yes	571101	Yes	Yes	Yes	619348
Un-inhabited															
619349															
Un-inhabited															
619350															
No	Yes	Yes	Yes	No	No	No	No	b	Yes	Yes	571120	Yes	Yes	Yes	619351
No	Yes	No	No	No	No	No	No	b	a	b	571120	Yes	Yes	b	619352
No	Yes	No	No	No	Yes	No	No	b	Yes	Yes	571120	Yes	a	Yes	619353
No	Yes	Yes	No	No	Yes	No	No	b	b	c	571120	Yes	Yes	b	619354
No	Yes	Yes	No	No	No	No	No	Yes	b	Yes	571120	Yes	Yes	Yes	619355
No	Yes	No	No	No	Yes	No	No	a	b	c	571120	Yes	a	a	619356
No	No	No	No	No	Yes	No	No	a	b	b	571120	Yes	Yes	Yes	619357
No	Yes	No	No	No	No	No	No	c	Yes	Yes	571120	Yes	Yes	Yes	619358
No	Yes	Yes	No	No	No	No	No	a	b	c	571120	a	a	a	619359
Un-inhabited															
619360															

Communication and transport facilities (If amenities available code - Yes is given except for Village Pin Code ,If not available within the village , the distance range code viz; a for < 5 Kms, b for 5-10 Kms and c for 10+ kms of nearest place where facility is available is given).

Sl.no	Name of the village	Location code no.	Internet cafes/ Common service centre (CSC)	Private courier facility	Bus service (Public & Private)	Railway stations	Auto/Modified Autos	Taxis and Vans	Tractors	Cycle-pulled rickshaws(Manual & Machine driven)	Carts driven by animals	Sea /River ferry service
1	2	3	58	59	60	61	62	63	64	65	66	67
Name of CD Block:-Tirumakudal-Narsipur												
26	B.Bettahalli	619336	a	a	Yes	c	a	a	Yes	a	Yes	c
27	Senapathihalli	619337	a	a	Yes	c	Yes	a	Yes	a	Yes	c
28	Kanchanahalli	619338	a	a	Yes	c	a	a	Yes	Yes	Yes	c
29	Ganiganakoppalu	619339	a	a	Yes	c	Yes	a	Yes	Yes	Yes	a
30	Bevinahalli	619340	a	Yes	Yes	c	b	Yes	Yes	a	Yes	c
31	Bommanahalli	619341	c	c	Yes	c	a	Yes	Yes	c	Yes	c
32	Chimili	619342	c	c	Yes	c	a	Yes	a	c	Yes	c
33	Ramegowdanapura	619343	c	c	Yes	c	b	Yes	Yes	c	Yes	c
34	Kempanapura	619344	c	c	Yes	c	a	Yes	Yes	c	Yes	c
35	S.Doddapura	619345	c	c	Yes	c	a	Yes	Yes	c	Yes	c
36	Doddalaxmipura	619346	Un-inhabited									
37	Kallipura	619347	b	b	Yes	c	b	b	c	b	b	c
38	Kethupura	619348	a	Yes	Yes	c	b	Yes	Yes	a	Yes	c
39	Jodi Bagore	619349	Un-inhabited									
40	Uddibagur	619350	Un-inhabited									
41	Somanathapura	619351	b	b	Yes	c	Yes	b	Yes	b	Yes	c
42	Chikkalaxmipura	619352	b	b	Yes	c	b	b	c	b	b	c
43	Ukkalagere	619353	c	Yes	Yes	c	b	c	c	c	b	c
44	Budahalli	619354	c	c	Yes	c	b	Yes	Yes	c	Yes	c
45	Chidravalli	619355	c	c	Yes	c	b	Yes	Yes	c	Yes	a
46	Mudukanapura	619356	c	c	Yes	c	b	Yes	Yes	c	Yes	c
47	Seegodipura	619357	c	c	Yes	c	Yes	Yes	Yes	c	Yes	c
48	Kolathuru	619358	c	c	Yes	c	Yes	Yes	Yes	c	Yes	c
49	Halavara	619359	c	c	Yes	c	b	Yes	Yes	c	Yes	c
50	Halavaramatha	619360	Un-inhabited									

**Village Directory**

**Land use( as in 2009)**

Village connected to highways,village roads, banks & credit societies  
(If amenities available code -Yes is given, If not available within the village , the distance range code viz; a for < 5 Kms, b for 5-10 Kms and c for 10+ kms of nearest place where facility is available is given).

Availability of miscellaneous facilities (If amenities available code -Yes is given, If not available within the village , the distance range code viz; a for < 5 Kms, b for 5-10 Kms and c for 10+ kms of nearest place where facility is available is given).

Connected to national highway(NH)	Connected to state highway(SH)	Connected to major district road (MDR)	Connected to others district road	Pucca roads	Kutchcha roads	Water bounded macadam(WBM) roads	Navigable waterway (river/canal)(NW)	Footpaths (FP)	Commercial & Co-operative Banks	ATM	Agricultural Credit Societies	Self-Help Group (SHG)	Public distribution system (PDS) shop	Mandis / Regular market	Weekly Haat	Location code no.
68	69	70	71	72	73	74	75	76	77	78	79	80	81	82	83	3
c	a	a	a	Yes	Yes	Yes	b	Yes	a	a	a	Yes	Yes	a	a	619336
c	a	a	Yes	Yes	Yes	Yes	a	Yes	a	a	a	Yes	a	a	a	619337
c	a	a	a	Yes	Yes	a	a	Yes	a	a	a	Yes	a	a	a	619338
c	a	a	a	Yes	Yes	a	c	Yes	a	a	a	Yes	a	a	a	619339
c	Yes	a	a	Yes	Yes	Yes	a	Yes	a	a	a	Yes	Yes	a	a	619340
c	c	c	c	Yes	Yes	Yes	c	Yes	a	a	a	Yes	Yes	b	b	619341
c	c	c	c	Yes	Yes	Yes	Yes	Yes	a	a	a	Yes	Yes	a	a	619342
c	c	c	c	Yes	Yes	Yes	c	Yes	a	a	b	Yes	a	b	b	619343
c	c	c	c	Yes	Yes	Yes	c	Yes	a	a	a	Yes	a	b	b	619344
c	c	c	c	Yes	Yes	Yes	c	Yes	a	a	b	Yes	a	b	b	619345
Un-inhabited																619346
c	b	b	b	Yes	Yes	b	c	Yes	a	b	b	Yes	a	b	b	619347
c	Yes	a	a	Yes	Yes	Yes	c	Yes	a	a	Yes	Yes	Yes	Yes	b	619348
Un-inhabited																619349
Un-inhabited																619350
c	Yes	Yes	b	Yes	Yes	Yes	c	Yes	Yes	Yes	Yes	Yes	Yes	Yes	Yes	619351
c	b	b	b	Yes	Yes	b	b	Yes	a	b	b	Yes	a	b	b	619352
c	c	c	c	Yes	Yes	b	b	Yes	b	a	c	Yes	Yes	b	b	619353
c	c	c	c	Yes	Yes	Yes	b	Yes	b	b	b	Yes	a	c	a	619354
c	c	c	c	Yes	Yes	Yes	a	Yes	b	b	Yes	Yes	Yes	b	b	619355
c	c	c	c	Yes	Yes	Yes	b	Yes	b	b	b	Yes	a	a	b	619356
c	c	c	c	Yes	Yes	Yes	a	Yes	a	b	b	Yes	a	b	b	619357
c	c	c	c	Yes	Yes	Yes	b	Yes	b	b	b	Yes	Yes	b	b	619358
c	c	c	c	Yes	Yes	Yes	b	Yes	a	b	a	Yes	a	c	b	619359
Un-inhabited																619360

Location Code:0143

Availability of miscellaneous facilities (If amenities available code -Yes is given, If not available within the village, the distance range code viz; a for < 5 Kms, b for 5-10 Kms and c for 10+ kms of nearest place where facility is available is given).

Sl.no	Name of the village	Location code no.	Agricultural marketing society	Integrated Child Development Scheme (Nutritional Centres)	Anganwadi Centre (Nutritional Centres)	Others (Nutritional Centres)	ASHA (Accredited Social Health Activist)	Community centre with/without TV	Sports Field,	Sports Club / Recreation Centre	Cinema / Video Hall	Public Library	Public Reading Room	Newspaper Supply	Assembly Polling station	Birth & Death Registration Office
1	2	3	84	85	86	87	88	89	90	91	92	93	94	95	96	97
<b>Name of CD Block:-Tirumakudal-Narsipur</b>																
26	B.Bettahalli	619336	a	Yes	Yes	a	Yes	a	a	a	a	Yes	Yes	Yes	Yes	Yes
27	Senapathihalli	619337	a	Yes	Yes	a	a	a	a	b	a	a	a	Yes	Yes	Yes
28	Kanchanahalli	619338	a	Yes	Yes	a	a	a	a	b	a	a	a	Yes	Yes	Yes
29	Ganiganakoppalu	619339	a	Yes	Yes	a	a	a	a	b	a	a	a	Yes	Yes	Yes
30	Bevinahalli	619340	a	Yes	Yes	a	Yes	a	a	a	a	a	a	Yes	Yes	Yes
31	Bommanahalli	619341	c	Yes	Yes	a	Yes	a	b	c	c	a	a	Yes	Yes	Yes
32	Chimili	619342	c	Yes	Yes	a	Yes	a	a	a	a	a	a	Yes	Yes	Yes
33	Ramegowdanapura	619343	c	Yes	Yes	a	a	c	b	c	c	a	a	Yes	Yes	Yes
34	Kempanapura	619344	c	Yes	Yes	a	a	c	b	c	c	a	a	Yes	Yes	Yes
35	S.Doddapura	619345	c	Yes	Yes	a	a	c	b	c	c	a	a	Yes	Yes	Yes
36	Doddalaxmipura	619346					Un-inhabited									
37	Kallipura	619347	b	Yes	Yes	a	Yes	b	b	c	b	a	a	Yes	Yes	Yes
38	Kethupura	619348	a	Yes	Yes	a	Yes	Yes	Yes	b	a	Yes	Yes	Yes	Yes	Yes
39	Jodi Bagore	619349					Un-inhabited									
40	Uddibagur	619350					Un-inhabited									
41	Somanathapura	619351	b	Yes	Yes	a	Yes	Yes	b	b	b	Yes	Yes	Yes	Yes	Yes
42	Chikkalaxmipura	619352	b	Yes	Yes	a	a	b	b	b	b	a	a	Yes	a	Yes
43	Ukkalagere	619353	c	Yes	Yes	a	Yes	b	b	b	c	Yes	Yes	Yes	Yes	Yes
44	Budahalli	619354	c	Yes	Yes	a	Yes	b	b	c	c	a	a	Yes	Yes	Yes
45	Chidravalli	619355	c	Yes	Yes	a	Yes	b	b	c	c	Yes	Yes	Yes	Yes	Yes
46	Mudukanapura	619356	c	Yes	Yes	a	a	c	b	c	c	a	a	Yes	Yes	Yes
47	Seegodipura	619357	c	Yes	Yes	a	a	c	b	c	c	a	a	Yes	a	Yes
48	Kolathuru	619358	c	Yes	Yes	a	Yes	c	b	c	c	Yes	Yes	Yes	Yes	Yes
49	Halavara	619359	c	Yes	Yes	a	a	c	b	c	c	a	a	Yes	Yes	Yes
50	Halavaramatha	619360					Un-inhabited									

**Village Directory**  
**Land use( as in 2009)**

Availability of electricity (Yes/No)				Land Use										
				Nearest Town	Area under different types of land use ( in hectares rounded up to one decimal place)									
Power Supply for Domestic Use (ED)	Power Supply for Agricultural Use (EAG)	Power Supply for Commercial Use (EC)	Power Supply for All Uses (EA)	Name	Distance range code i.e. a for < 5 Kms, b for 5-10 Kms and c for 10+ kms .	Forests	Area under Non- agricultural Uses	Barren and Un-cultivable land	Permanent Pastures and Other Grazing Lands	Land Under Miscellaneous Tree Crops etc.	Culturable Waste Land	Location code no.		
98	99	100	101	102	103	104	105	106	107	108	109	3		
<b>Location Code:0143</b>														
No	No	No	Yes	BANNUR	a	0	101.3	0	0	0	0	619336		
No	No	No	Yes	BANNUR	a	0	41.2	0	0	0	0.3	619337		
No	No	No	Yes	BANNUR	a	13.5	0	0	0	0	0.3	619338		
No	No	No	Yes	BANNUR	a	0	19.2	0	0	0	0.4	619339		
No	No	No	Yes	BANNUR	a	0	89.6	0	0	0	0	619340		
No	No	No	Yes	T. NARSIPUR	c	0	5.9	90	0	3	0	619341		
No	No	No	Yes	T. NARSIPUR	c	0	20	70	0	5	0	619342		
No	No	No	Yes	T. NARSIPUR	c	0	128	0	0	3	0	619343		
No	No	No	Yes	T. NARSIPUR	c	0	60	0	0	2	0.4	619344		
No	No	No	Yes	T. NARSIPUR	c	0	51	50	0	8	0.2	619345		
				Un-inhabited		0	0	0	0	0	0	619346		
No	No	No	Yes	T. NARSIPUR	b	0	88	0	0	0	87.1	619347		
No	No	No	Yes	BANNUR	a	0	45	0	0	0	0	619348		
				Un-inhabited		0	0	0	0	0	0	619349		
				Un-inhabited		0	0	0	0	0	0	619350		
No	No	No	Yes	T. NARSIPUR	b	0	178	0	0	0	100.6	619351		
No	No	No	Yes	T. NARSIPUR	b	0	13	0	0	0	0	619352		
No	No	No	Yes	T. NARSIPUR	c	0	30	0	0	0	0	619353		
No	No	No	Yes	T. NARSIPUR	c	0	28	0	0	0	0	619354		
No	No	No	Yes	T. NARSIPUR	c	0	59.1	0	0	0	0	619355		
No	No	No	Yes	T. NARSIPUR	c	0	27.1	0	0	0	0	619356		
No	No	No	Yes	T. NARSIPUR	c	0	23	0	0	0	0.2	619357		
No	No	No	Yes	T. NARSIPUR	c	0	133.4	0	0	0	0	619358		
No	No	No	Yes	T. NARSIPUR	c	0	34.1	0	0	0	0.3	619359		
				Un-inhabited		0	0	0	0	0	0	619360		

Sl.no	Name of the village	Location code no.	Land Use					Area irrigated by source (in hectare).				
			Fallow lands other than current fallows	Current Fallows	Net Area Sown	Total Irrigated Land Area	Total Un-irrigated Land Area	Canals ( C )	Wells/Tube-wells(W/TW)	Tanks/Lakes(T/L)	Water Falls(WF)	Others(O)
1	2	3	110	111	112	113	114	115	116	117	118	119
<b>Name of CD Block:-Tirumakudal-Narsipur</b>												
26	B.Bettahalli	619336	0	0	355.2	233.6	121.6	183.4	50.2	0	0	0
27	Senapathihalli	619337	0	0	287.2	236.1	51.1	228	8.1	0	0	0
28	Kanchanahalli	619338	0	0	102.5	68.9	33.6	64.9	4	0	0	0
29	Ganiganakoppalu	619339	0	0	94.8	91.1	3.7	86.2	4.8	0	0	0
30	Bevinahalli	619340	0	77.1	270.1	245	25.1	200	0	45	0	0
31	Bommanahalli	619341	0	30	264	162	102	162	0	0	0	0
32	Chimili	619342	0	25	485.1	265.1	220	265.1	0	0	0	0
33	Ramegowdanapura	619343	0	40	195	4	191	0	4	0	0	0
34	Kempanapura	619344	0	28	241	0	241	0	0	0	0	0
35	S.Doddapura	619345	0	35	241	2	239	0	2	0	0	0
36	Doddalaxmipura	619346	0	0	0	0	0	0	0	0	0	0
37	Kallipura	619347	0	25	339	112	227	112	0	0	0	0
38	Kethupura	619348	0	49	96.9	58	38.9	50	8	0	0	0
39	Jodi Bagore	619349	0	0	0	0	0	0	0	0	0	0
40	Uddibagur	619350	0	0	0	0	0	0	0	0	0	0
41	Somanathapura	619351	0	30	605	605	0	605	0	0	0	0
42	Chikkalaxmipura	619352	0	9.6	45	31	14	0	31	0	0	0
43	Ukkalagere	619353	0	208	572.1	98	474.1	98	0	0	0	0
44	Budahalli	619354	0	14.1	287.5	28.2	259.3	0	0	28.2	0	0
45	Chidravalli	619355	0	11.3	342.2	77.7	264.5	45	25	7.7	0	0
46	Mudukanapura	619356	0	3.2	192	4.9	187.1	0	0	4.9	0	0
47	Seegodipura	619357	0	0	138	0	138	0	0	0	0	0
48	Kolathuru	619358	0	0	302.7	92.6	210.1	90	2.6	0	0	0
49	Halavara	619359	0	8.1	198.8	19.2	179.6	0	0	19.2	0	0
50	Halavaramatha	619360	0	0	0	0	0	0	0	0	0	0



**Village Directory**  
**Land use( as in 2009)**

**Name of three most important commodities manufactured**

First	Second	Third	Name of the village	Location code no.
120	121	122	2	3
<b>Location Code:0143</b>				
-	-	-	B.Bettahalli	619336
-	-	-	Senapathihalli	619337
-	-	-	Kanchanahalli	619338
-	-	-	Ganiganakoppalu	619339
-	-	-	Bevinahalli	619340
-	-	-	Bommanahalli	619341
-	-	-	Chimili	619342
-	-	-	Ramegowdanapura	619343
-	-	-	Kempanapura	619344
-	-	-	S.Doddapura	619345
	Un-inhabited		Doddalaxmipura	619346
-	-	-	Kallipura	619347
-	-	-	Kethupura	619348
	Un-inhabited		Jodi Bagore	619349
	Un-inhabited		Uddibagur	619350
-	-	-	Somanathapura	619351
-	-	-	Chikkalaxmipura	619352
-	-	-	Ukkalagere	619353
-	-	-	Budahalli	619354
-	-	-	Chidravalli	619355
-	-	-	Mudukanapura	619356
-	-	-	Seegodipura	619357
-	-	-	Kolathuru	619358
-	-	-	Halavara	619359
	Un-inhabited		Halavaramatha	619360

Number of educational amenities available. (If not available within the village, the distance range code viz; a for < 5 Kms, b for 5-10 Kms and c for 10+ kms of nearest place where facility is available is given).

Sl.no	Name of the village	Location code no.	Total area of the village ( in hectares rounded up to one decimal place)	Total population ( 2011 census )	Number of households (2011 census)	Pre-Primary school (PP)	Primary school (P)	Middle school (M)	Secondary School (S)	Senior Secondary school (SS)	Degree college of arts science & commerce (ASC)	Engineering college(EC)	Medical college (MC)	Management institute (MI)
1	2	3	4	5	6	7	8	9	10	11	12	13	14	15
<b>Name of CD Block:-Tirumakudal-Narsipur</b>														
51	Konagalli	619361	212	889	188	a	3	1	a	b	b	c	a	c
52	Nagalagere	619362	62.6	734	188	b	1	a	a	b	b	c	a	c
53	Kannayakanahalli	619363	287.6	868	199	b	1	b	b	c	b	c	c	c
54	Thammadipura	619364	304.2	590	143	a	1	a	a	b	b	c	a	c
55	Hasuvatti	619365	300.2	915	222	2	3	1	1	1	b	c	c	c
56	Naragyathanahalli	619366	364.5	1048	259	a	1	1	b	b	b	c	c	c
57	Horalahalli	619367	573.2	1653	376	b	1	1	a	b	b	c	c	c
58	Chikkabuhalli	619368	196.7	1222	302	a	2	a	a	b	b	c	c	c
59	S.K.P.Agrahara	619369	100.5	528	129	a	1	a	a	a	b	c	c	c
60	Sosale	619370	665	7260	1568	a	7	2	2	1	a	c	c	c
61	Binakanahalli	619371	416.4	3511	865	1	1	1	2	a	a	c	c	c
62	S.Megadahalli	619372	379.3	2211	539	b	4	a	a	a	b	c	c	c
63	Muthalavadi	619373	518.6	2821	621	b	1	1	1	1	b	c	c	c
64	Kayyambahalli	619374	217	1149	266	b	1	1	a	a	b	c	c	c
65	Kargahalli	619375	313.3	1924	415	b	2	1	a	a	b	c	c	c
66	Doddabagilu	619376	916.3	4497	1041	b	5	2	1	c	c	c	c	c
67	Hunuganahalli	619377	348.8	1286	305	a	1	1	a	a	b	c	a	c
68	Pattehundi	619378	307.1	979	245	a	2	a	a	b	c	c	c	c
69	Madegowdanahundi	619379	105.8	941	239	a	2	2	a	b	b	c	c	c
70	Ranganathapur	619380	1088.9	1834	433	a	2	1	a	b	b	c	c	c
71	Rangasamudra	619381	634.1	2975	697	a	2	1	1	b	b	c	c	c
72	Basavanapura	619382	40.8	0	0						Un-inhabited			
73	Hittuvalli	619383	339.3	1917	437	a	1	1	a	b	b	c	c	c
74	Kuppaya	619384	615.8	2565	520	b	1	1	b	c	b	c	c	c
75	Pillahalli	619385	120.9	0	0						Un-inhabited			
76	Thumbala	619386	593.7	2369	528	a	1	1	a	b	b	c	c	c
77	Honnuru	619387	202.3	0	0						Un-inhabited			

Number of educational amenities available. (If not available within the village , the distance range code viz; a for < 5 Kms, b for 5-10 Kms and c for 10+ kms of nearest place where facility is available is given).

Number of Medical Amenities available. (If not available within the village , the distance range code viz; a for < 5 Kms, b for 5-10 Kms and c for 10+ kms of nearest place where facility is available is given).

Polytechnic (Pt)	Vocational training school /ITI	Non-formal training centre (NFTC)	Special school for disabled (SSD)	Others (specify)	Community health centre (CHC)	Primary health centre (PHC)	Primary health sub centre (PHS)	Maternity and child welfare centre (MCW)	T.B. clinic (TBC)	Hospital-allopathic (HA)	Hospital-alternative medicine (HO)	Dispensary (D)	Veterinary hospital (VH)	Mobile health clinic(MHC)	Family welfare centre (FWC)	Location code no.
16	17	18	19	20	21	22	23	24	25	26	27	28	29	30	31	3
b	b	b	c	b	b	b	b	b	b	b	c	l	a	c	b	619361
b	b	b	c	b	b	a	b	a	a	b	c	b	b	c	b	619362
b	b	b	c	c	b	b	b	b	b	b	c	b	b	b	b	619363
b	b	b	c	b	b	b	a	b	b	b	c	b	b	c	a	619364
b	b	b	c	c	a	a	a	a	a	b	a	b	a	c	a	619365
b	b	b	c	b	b	b	l	b	b	b	c	b	b	b	l	619366
b	b	b	c	b	b	a	b	b	b	b	b	b	b	b	a	619367
b	b	b	c	c	b	b	b	b	b	b	b	b	b	b	b	619368
b	b	b	c	c	b	b	a	b	b	b	c	a	b	c	a	619369
a	a	a	c	l	a	l	2	l	l	a	c	a	l	c	2	619370
a	a	a	c	a	a	a	l	a	a	a	a	a	a	a	l	619371
b	b	b	b	b	b	b	b	b	b	b	b	b	a	b	b	619372
b	b	b	c	b	b	b	l	b	b	b	b	l	l	b	l	619373
b	b	b	c	b	b	l	l	l	l	b	c	b	b	c	l	619374
b	b	b	c	c	b	b	b	b	b	b	b	b	a	b	b	619375
c	c	c	c	c	c	c	l	c	c	c	c	c	a	c	l	619376
b	b	b	c	c	b	a	a	a	a	b	c	b	a	c	a	619377
c	c	c	c	c	b	b	a	b	b	c	c	c	a	b	a	619378
b	b	b	c	c	b	a	a	a	a	b	c	b	a	c	a	619379
b	b	b	c	c	b	b	l	b	b	b	c	b	a	b	l	619380
b	b	b	c	c	b	l	l	l	l	b	c	b	l	c	l	619381
					Un-inhabited											619382
b	b	b	c	b	b	a	l	a	a	b	c	a	a	c	l	619383
b	b	b	c	c	b	l	b	l	l	b	c	b	l	c	b	619384
					Un-inhabited											619385
b	b	b	c	b	b	a	b	a	a	b	c	b	l	b	b	619386
					Un-inhabited											619387

Location Code:0143

Sl.no	Name of the village	Location code no.	Number of Non-Government Medical Amenities available.							Availability of drinking water - (Yes / No)			
			Charitable non Govt. hospital/Nursing home.	Medical practitioner with MBBS Degree	Medical practitioner with other degree	Medical practitioner with no degree	Traditional practitioner and faith healer .	Medicine Shop	Others	Tap water (Treated/Untreated)	Well water (Covered / Uncovered well)	Hand Pump	Tube wells / Bore well
1	2	3	32	33	34	35	36	37	38	39	40	41	42
<b>Name of CD Block:-Tirumakudal-Narsipur</b>													
51	Konagalli	619361	0	0	0	0	0	0	0	Yes	Yes	Yes	Yes
52	Nagalagere	619362	0	0	0	0	0	0	0	Yes	Yes	Yes	Yes
53	Kannayakanahalli	619363	0	0	0	0	0	0	0	Yes	Yes	Yes	Yes
54	Thammadipura	619364	0	0	0	0	0	0	0	Yes	Yes	Yes	Yes
55	Hasuvatti	619365	0	0	0	0	0	0	0	Yes	Yes	Yes	Yes
56	Naragyathanahalli	619366	0	0	0	0	0	0	0	Yes	Yes	Yes	Yes
57	Horalahalli	619367	0	0	1	0	0	0	0	Yes	Yes	Yes	Yes
58	Chikkabuhalli	619368	0	0	1	0	0	0	0	Yes	Yes	Yes	Yes
59	S.K.P.Agrahara	619369	0	0	0	0	0	0	0	Yes	Yes	Yes	Yes
60	Sosale	619370	0	0	0	0	0	0	0	Yes	Yes	Yes	Yes
61	Binakanahalli	619371	0	0	0	0	0	0	0	Yes	Yes	Yes	Yes
62	S.Megadahalli	619372	0	0	1	0	0	0	0	Yes	Yes	Yes	Yes
63	Muthalavadi	619373	0	0	0	0	0	0	0	Yes	Yes	Yes	Yes
64	Kayyambahalli	619374	0	0	0	0	0	0	0	Yes	Yes	Yes	Yes
65	Kargahalli	619375	0	0	1	0	0	0	0	Yes	Yes	Yes	Yes
66	Doddabagilu	619376	0	0	0	0	0	0	0	Yes	Yes	Yes	Yes
67	Hunuganahalli	619377	0	0	1	0	0	0	0	Yes	Yes	Yes	Yes
68	Pattehundi	619378	0	0	0	0	0	0	0	Yes	Yes	Yes	Yes
69	Madegowdanahundi	619379	0	0	0	0	0	0	0	Yes	Yes	Yes	Yes
70	Ranganathapur	619380	0	0	0	0	0	0	0	Yes	Yes	Yes	Yes
71	Rangasamudra	619381	0	0	0	0	0	0	0	Yes	Yes	Yes	Yes
72	Basavanapura	619382								Un-inhabited			
73	Hittuvalli	619383	0	0	0	0	0	0	0	Yes	Yes	Yes	Yes
74	Kuppaya	619384	0	0	0	0	0	0	0	Yes	Yes	Yes	Yes
75	Pillahalli	619385								Un-inhabited			
76	Thumbala	619386	0	0	0	0	0	0	0	Yes	Yes	Yes	Yes
77	Honnuru	619387								Un-inhabited			

**Village Directory**  
**Land use( as in 2009)**

**Availability of drinking water - (Yes / No)**      **Availability of toilet & others (Yes / No)**      **Communication and transport facilities (If amenities available code -Yes is given except for Village Pin Code ,If not available within the village , the distance range code viz; a for < 5 Kms, b for 5-10 Kms and c for 10+ kms of nearest place where facility is available is given).**

Spring	River / Canal	Tank / Pond / Lake	Others	Community toilet including bath.	Community toilet excluding bath.	Rural sanitary mart or sanitary hardware outlet available near the village.	Community bio- gas or recycle of waste for productive use.	Post office(PO)	Sub post office (SPO)	Post & Telegraph office (P&TO)	Village Pin Code	Telephones (Land lines)	Public call office (PCO)	Mobile phone coverage	Location code no.
43	44	45	46	47	48	49	50	51	52	53	54	55	56	57	3

**Location Code:0143**

No	Yes	No	No	No	Yes	No	No	a	b	b	571120	a	b	b	619361
No	Yes	Yes	No	No	Yes	No	No	a	b	b	571120	Yes	Yes	a	619362
No	Yes	Yes	No	No	No	No	No	b	a	a	571120	Yes	Yes	Yes	619363
No	Yes	No	No	No	No	No	No	b	a	b	571120	Yes	b	b	619364
No	Yes	No	No	No	No	No	No	b	a	a	571120	Yes	b	Yes	619365
No	Yes	Yes	No	No	Yes	No	No	Yes	b	Yes	571120	Yes	Yes	b	619366
No	Yes	Yes	Yes	No	No	No	No	b	Yes	Yes	571120	Yes	Yes	Yes	619367
No	Yes	No	No	No	Yes	No	No	a	a	a	571120	Yes	Yes	Yes	619368
No	Yes	No	Yes	No	No	No	No	a	b	b	571120	Yes	a	Yes	619369
No	Yes	No	No	No	Yes	No	No	Yes	a	Yes	571120	Yes	Yes	Yes	619370
No	Yes	No	No	No	Yes	No	No	Yes	a	Yes	571110	Yes	Yes	Yes	619371
No	Yes	No	No	No	Yes	No	No	a	b	a	571110	Yes	Yes	Yes	619372
No	Yes	No	No	No	Yes	No	No	Yes	a	Yes	571110	Yes	Yes	Yes	619373
No	Yes	Yes	Yes	No	No	No	No	b	a	b	571120	Yes	Yes	Yes	619374
No	Yes	Yes	Yes	No	No	No	No	b	a	b	571120	Yes	Yes	Yes	619375
No	Yes	No	No	No	No	No	No	c	Yes	Yes	571120	Yes	Yes	Yes	619376
No	Yes	No	No	No	No	No	No	a	a	b	571101	Yes	Yes	Yes	619377
No	Yes	No	No	No	Yes	No	No	b	a	b	571110	Yes	Yes	Yes	619378
No	Yes	No	No	No	Yes	No	No	a	b	b	571101	Yes	b	Yes	619379
No	Yes	No	No	No	Yes	No	No	b	Yes	Yes	571110	Yes	Yes	Yes	619380
Yes	Yes	Yes	No	No	Yes	No	No	b	Yes	Yes	571110	Yes	Yes	Yes	619381
							Un-inhabited								619382
No	Yes	No	No	No	No	No	No	a	a	b	571101	Yes	Yes	Yes	619383
No	Yes	No	No	No	Yes	No	No	a	Yes	Yes	571110	Yes	Yes	Yes	619384
							Un-inhabited								619385
No	Yes	No	No	No	Yes	No	No	b	Yes	Yes	571124	Yes	Yes	Yes	619386
							Un-inhabited								619387

Communication and transport facilities (If amenities available code - Yes is given except for Village Pin Code ,If not available within the village , the distance range code viz; a for < 5 Kms, b for 5-10 Kms and c for 10+ kms of nearest place where facility is available is given).

Sl.no	Name of the village	Location code no.	Internet cafes/ Common service centre (CSC)	Private courier facility	Bus service (Public & Private)	Railway stations	Auto/Modified Autos	Taxis and Vans	Tractors	Cycle-pulled rickshaws(Manual & Machine driven)	Carts driven by animals	Sea /River ferry service
1	2	3	58	59	60	61	62	63	64	65	66	67
Name of CD Block:-Tirumakudal-Narsipur												
51	Konagalli	619361	b	b	Yes	b	Yes	Yes	Yes	b	Yes	a
52	Nagalagere	619362	b	b	Yes	c	b	Yes	Yes	b	Yes	c
53	Kannayakanahalli	619363	b	b	Yes	c	b	b	c	b	b	c
54	Thammadipura	619364	b	b	Yes	c	Yes	b	b	b	Yes	c
55	Hasuvatti	619365	b	b	Yes	c	Yes	b	Yes	b	Yes	c
56	Naragyathanahalli	619366	b	b	Yes	c	b	Yes	Yes	b	Yes	c
57	Horalahalli	619367	b	b	Yes	c	Yes	b	Yes	b	Yes	c
58	Chikkabuhalli	619368	b	b	Yes	c	b	Yes	b	b	Yes	c
59	S.K.P.Agrahara	619369	b	b	Yes	Yes	Yes	Yes	Yes	b	Yes	c
60	Sosale	619370	a	a	Yes	c	Yes	Yes	Yes	a	Yes	c
61	Binakanahalli	619371	a	a	Yes	c	Yes	Yes	Yes	a	Yes	Yes
62	S.Megadahalli	619372	b	b	Yes	c	Yes	Yes	Yes	b	b	c
63	Muthalavadi	619373	b	b	Yes	c	Yes	Yes	Yes	b	Yes	Yes
64	Kayyambahalli	619374	b	b	Yes	c	Yes	b	Yes	b	Yes	c
65	Kargahalli	619375	b	b	Yes	c	Yes	b	Yes	b	Yes	c
66	Doddabagilu	619376	c	c	Yes	c	b	c	Yes	c	Yes	c
67	Hunuganahalli	619377	b	b	Yes	c	Yes	b	Yes	Yes	Yes	c
68	Pattehundi	619378	c	c	Yes	c	b	c	b	c	b	c
69	Madegowdanahundi	619379	b	b	Yes	c	a	b	Yes	Yes	Yes	b
70	Ranganathapur	619380	b	b	Yes	c	Yes	b	b	Yes	b	c
71	Rangasamudra	619381	b	b	Yes	c	Yes	b	a	Yes	b	c
72	Basavanapura	619382										Un-inhabited
73	Hittuvalli	619383	b	b	Yes	c	Yes	Yes	Yes	Yes	Yes	c
74	Kuppaya	619384	b	b	Yes	c	Yes	Yes	Yes	Yes	Yes	c
75	Pillahalli	619385										Un-inhabited
76	Thumbala	619386	b	b	Yes	c	Yes	b	Yes	Yes	Yes	c
77	Honnuru	619387										Un-inhabited

**Village Directory**

**Land use( as in 2009)**

Village connected to highways,village roads, banks & credit societies  
(If amenities available code -Yes is given, If not available within the  
village , the distance range code viz; a for < 5 Kms, b for 5-10 Kms  
and c for 10+ kms of nearest place where facility is available is given).

Availability of miscellaneous  
facilities (If amenities available  
code -Yes is given, If not available  
within the village , the distance  
range code viz; a for < 5 Kms, b  
for 5-10 Kms and c for 10+ kms  
of nearest place where facility is  
available is given).

Connected to national highway(NH)	Connected to state highway(SH)	Connected to major district road (MDR)	Connected to others district road	Pucca roads	Kutchcha roads	Water bounded macadam(WBM) roads	Navigable waterway (river/canal)(NW)	Footpaths (FP)	Commercial & Co-operative Banks	ATM	Agricultural Credit Societies	Self-Help Group (SHG)	Public distribution system (PDS) shop	Mandis / Regular market	Weekly Haat	Location code no.
68	69	70	71	72	73	74	75	76	77	78	79	80	81	82	83	3
<b>Location Code:0143</b>																
c	b	b	b	Yes	Yes	Yes	a	Yes	a	b	a	Yes	a	b	b	619361
c	b	b	b	Yes	Yes	Yes	a	Yes	a	b	a	Yes	a	b	b	619362
c	b	b	b	Yes	Yes	Yes	c	Yes	a	b	b	Yes	a	b	b	619363
c	Yes	Yes	b	Yes	Yes	b	b	Yes	a	b	a	Yes	a	b	a	619364
c	b	b	b	Yes	Yes	b	b	Yes	a	a	a	Yes	a	b	b	619365
c	b	b	b	Yes	Yes	b	b	Yes	b	b	a	Yes	Yes	b	b	619366
c	b	b	b	Yes	Yes	b	b	Yes	b	b	Yes	Yes	Yes	b	b	619367
c	b	b	b	Yes	Yes	b	b	Yes	b	b	b	Yes	Yes	b	b	619368
c	Yes	b	b	Yes	Yes	Yes	Yes	Yes	a	b	b	Yes	a	a	a	619369
c	Yes	a	a	Yes	Yes	Yes	Yes	Yes	a	a	Yes	Yes	Yes	Yes	Yes	619370
c	Yes	a	a	Yes	Yes	Yes	Yes	Yes	a	a	a	Yes	Yes	Yes	b	619371
c	b	b	b	Yes	Yes	Yes	Yes	Yes	b	b	b	Yes	Yes	b	b	619372
c	b	b	b	Yes	Yes	Yes	b	Yes	b	b	a	Yes	Yes	b	b	619373
c	b	b	b	Yes	Yes	b	b	Yes	b	b	a	Yes	Yes	b	b	619374
c	b	b	b	Yes	Yes	b	b	Yes	b	b	a	Yes	Yes	b	b	619375
c	c	c	Yes	Yes	Yes	Yes	b	Yes	b	b	Yes	Yes	Yes	Yes	Yes	619376
c	b	b	b	Yes	Yes	Yes	a	Yes	a	b	a	Yes	Yes	b	b	619377
c	c	Yes	Yes	Yes	Yes	Yes	c	Yes	b	b	a	Yes	a	b	b	619378
c	b	b	b	Yes	Yes	Yes	c	Yes	a	b	a	Yes	a	b	b	619379
c	b	Yes	Yes	Yes	Yes	Yes	c	Yes	b	b	Yes	Yes	Yes	b	b	619380
c	b	Yes	Yes	Yes	Yes	Yes	c	Yes	b	b	Yes	Yes	Yes	b	b	619381
Un-inhabited																619382
c	b	b	b	Yes	Yes	Yes	c	Yes	b	b	a	Yes	Yes	b	b	619383
c	b	b	b	Yes	Yes	Yes	c	Yes	a	b	a	Yes	Yes	b	b	619384
Un-inhabited																619385
c	b	Yes	Yes	Yes	Yes	Yes	c	Yes	a	b	Yes	Yes	Yes	b	b	619386
Un-inhabited																619387

Availability of miscellaneous facilities (If amenities available code -Yes is given, If not available within the village , the distance range code viz; a for < 5 Kms, b for 5-10 Kms and c for 10+ kms of nearest place where facility is available is given).

Sl.no	Name of the village	Location code no.	Agricultural marketing society	Integrated Child Development Scheme (Nutritional Centres)	Anganwadi Centre (Nutritional Centres)	Others (Nutritional Centres)	ASHA (Accredited Social Health Activist)	Community centre with/without TV	Sports Field,	Sports Club / Recreation Centre	Cinema / Video Hall	Public Library	Public Reading Room	Newspaper Supply	Assembly Polling station	Birth & Death Registration Office
1	2	3	84	85	86	87	88	89	90	91	92	93	94	95	96	97
<b>Name of CD Block:-Tirumakudal-Narsipur</b>																
51	Konagalli	619361	b	Yes	Yes	a	a	b	b	b	b	a	a	Yes	Yes	Yes
52	Nagalagere	619362	b	Yes	Yes	a	a	b	b	b	b	a	a	Yes	Yes	Yes
53	Kannayakanahalli	619363	b	Yes	Yes	a	a	b	b	c	b	a	a	Yes	Yes	Yes
54	Thammadipura	619364	b	Yes	Yes	a	a	b	a	b	b	a	a	Yes	Yes	Yes
55	Hasuvatti	619365	b	Yes	Yes	a	a	b	b	b	b	a	a	Yes	Yes	Yes
56	Naragyathanahalli	619366	b	Yes	Yes	a	Yes	b	b	b	b	a	a	Yes	Yes	Yes
57	Horalahalli	619367	b	Yes	Yes	a	Yes	b	b	b	b	a	Yes	Yes	Yes	Yes
58	Chikkabuhalli	619368	b	Yes	Yes	a	Yes	b	b	b	b	a	a	Yes	Yes	Yes
59	S.K.P.Agrahara	619369	b	Yes	Yes	a	a	a	a	a	a	a	a	Yes	Yes	Yes
60	Sosale	619370	a	Yes	Yes	a	Yes	Yes	Yes	a	a	Yes	Yes	Yes	Yes	Yes
61	Binakanahalli	619371	a	Yes	Yes	a	Yes	Yes	a	a	a	Yes	Yes	Yes	Yes	Yes
62	S.Megadahalli	619372	b	Yes	Yes	a	Yes	a	b	b	b	Yes	Yes	Yes	Yes	Yes
63	Muthalavadi	619373	b	Yes	Yes	b	Yes	Yes	Yes	b	b	Yes	Yes	Yes	Yes	Yes
64	Kayyambahalli	619374	b	Yes	Yes	b	Yes	a	b	b	b	a	a	Yes	Yes	Yes
65	Kargahalli	619375	b	Yes	Yes	b	Yes	a	b	b	b	a	a	Yes	Yes	Yes
66	Doddabagilu	619376	c	Yes	Yes	b	Yes	Yes	b	c	c	Yes	Yes	Yes	Yes	Yes
67	Hunuganahalli	619377	b	Yes	Yes	b	Yes	a	b	c	b	a	a	Yes	Yes	Yes
68	Pattehundi	619378	c	Yes	Yes	b	a	b	b	b	b	a	a	Yes	Yes	Yes
69	Madegowdanahundi	619379	b	Yes	Yes	b	a	b	b	c	b	a	a	Yes	Yes	Yes
70	Ranganathapur	619380	b	Yes	Yes	b	Yes	b	b	b	b	a	a	Yes	Yes	Yes
71	Rangasamudra	619381	b	Yes	Yes	b	Yes	Yes	b	b	b	Yes	Yes	Yes	Yes	Yes
72	Basavanapura	619382					Un-inhabited									
73	Hittuvalli	619383	b	Yes	Yes	b	Yes	b	b	c	b	a	a	Yes	Yes	Yes
74	Kuppaya	619384	b	Yes	Yes	b	Yes	Yes	b	b	b	Yes	Yes	Yes	Yes	Yes
75	Pillahalli	619385					Un-inhabited									
76	Thumbala	619386	b	Yes	Yes	b	Yes	b	b	b	b	Yes	Yes	Yes	Yes	Yes
77	Honnuru	619387					Un-inhabited									



**Village Directory**  
**Land use( as in 2009)**

Availability of electricity (Yes/No)				Land Use										
				Nearest Town	Area under different types of land use ( in hectares rounded up to one decimal place)									
Power Supply for Domestic Use (ED)	Power Supply for Agricultural Use (EAG)	Power Supply for Commercial Use (EC)	Power Supply for All Uses (EA)	Name	Distance range code i.e. a for < 5 Kms, b for 5-10 Kms and c for 10+ kms .	Forests	Area under Non- agricultural Uses	Barren and Un-cultivable land	Permanent Pastures and Other Grazing Lands	Land Under Miscellaneous Tree Crops etc.	Culturable Waste Land	Location code no.		
98	99	100	101	102	103	104	105	106	107	108	109	3		
<b>Location Code:0143</b>														
No	No	No	Yes	T. NARSIPUR	b	0	11	0	0	0	0	619361		
No	No	No	Yes	T. NARSIPUR	b	0	14.3	0	0	0	0	619362		
No	No	No	Yes	T. NARSIPUR	b	0	0	28	0	0	15.6	619363		
No	No	No	Yes	T. NARSIPUR	b	0	47	0	0	0	0	619364		
No	No	No	Yes	T. NARSIPUR	b	0	9.2	0	0	0	21	619365		
No	No	No	Yes	T. NARSIPUR	b	0	35	0	0	0	0.5	619366		
No	No	No	Yes	T. NARSIPUR	b	0	0	0	0	0	46.8	619367		
No	No	No	Yes	T. NARSIPUR	b	0	2.6	0	0	0	0	619368		
No	No	No	Yes	T. NARSIPUR	b	0	4.5	0	0	0	10	619369		
No	No	No	Yes	T. NARSIPUR	a	0	29	0	0	0	104	619370		
No	No	No	Yes	T. NARSIPUR	a	0	74.6	0	0	0	0.7	619371		
No	No	No	Yes	T. NARSIPUR	b	0	129.1	0	0	0	0.9	619372		
No	No	No	Yes	T. NARSIPUR	b	0	142.3	0	0	0.1	0	619373		
No	No	No	Yes	T. NARSIPUR	b	0	0	0	0	0	21.9	619374		
No	No	No	Yes	T. NARSIPUR	b	0	0.3	0	0	0	61.6	619375		
No	No	No	Yes	T. NARSIPUR	c	0	175.1	25.1	0	0	0.3	619376		
No	No	No	Yes	BANNUR	b	79.7	40.2	0	0	6.8	0	619377		
No	No	No	Yes	BANNUR	c	0	67.8	0	0	0	0	619378		
No	No	No	Yes	BANNUR	b	0	21	0	0	0	0	619379		
No	No	No	Yes	BANNUR	b	0	514.3	0	0	0	0	619380		
No	No	No	Yes	BANNUR	b	0	87.4	31	0	0	0	619381		
			Un-inhabited			0	0	0	0	0	0	619382		
No	No	No	Yes	BANNUR	b	0	32.4	0	0	2	0.3	619383		
No	No	No	Yes	BANNUR	b	0	45.6	96.1	0	0	0	619384		
			Un-inhabited			0	0	0	0	0	0	619385		
No	No	No	Yes	T. NARSIPUR	b	43.6	50.6	0	0	0	0	619386		
			Un-inhabited			0	0	0	0	0	0	619387		

Sl.no	Name of the village	Location code no.	Land Use					Area irrigated by source (in hectare).						
			Area under different types of land use ( in hectares rounded up to one decimal place)					Total Irrigated Land Area	Total Un-irrigated Land Area	Canals ( C )	Wells/Tube-wells(W/TW)	Tanks/Lakes(T/L)	Water Falls(WF)	Others(O)
			Fallow lands other than current fallows	Current Fallows	Net Area Sown	Total Irrigated Land Area	Total Un-irrigated Land Area							
1	2	3	110	111	112	113	114	115	116	117	118	119		
<b>Name of CD Block:-Tirumakudal-Narsipur</b>														
51	Konagalli	619361	0	11.3	189.7	1	188.6	0	0	1	0	0		
52	Nagalagere	619362	0	5.3	43	7	36	0	0	7	0	0		
53	Kannayakanahalli	619363	0	0	244	85	159	85	0	0	0	0		
54	Thammadipura	619364	0	1.2	256	58	198	58	0	0	0	0		
55	Hasuvatti	619365	0	0	270	249	21	208	41	0	0	0		
56	Naragyathanahalli	619366	0	10.1	318.9	35.8	283.1	0	0	35.8	0	0		
57	Horalahalli	619367	0	0	526.4	190.3	336.1	190.3	0	0	0	0		
58	Chikkabuhalli	619368	9.2	0	184.9	162.6	22.3	140.3	22.3	0	0	0		
59	S.K.P.Agrahara	619369	0	0	86	86	0	0	86	0	0	0		
60	Sosale	619370	0	0	532	491	41	450	41	0	0	0		
61	Binakanahalli	619371	0	40.5	300.6	251.5	49.1	232.3	19.2	0	0	0		
62	S.Megadahalli	619372	24.2	0	225.1	201.1	24	178	23	0	0	0		
63	Muthalavadi	619373	36	0	340.2	280.1	60.1	265	15.1	0	0	0		
64	Kayyambahalli	619374	0	0	195	143.5	51.6	143.5	0	0	0	0		
65	Kargahalli	619375	0	0	251.5	63.2	188.3	63.2	0	0	0	0		
66	Doddabagilu	619376	0	0.8	715	527	188	480.3	46.6	0	0	0		
67	Hunuganahalli	619377	0	15.5	206.6	38.3	168.3	7.4	30.9	0	0	0		
68	Pattehundi	619378	0	0	239.3	1	238.3	0	1	0	0	0		
69	Madegowdanahundi	619379	0	10.2	74.6	14.8	59.8	10	4.7	0	0	0		
70	Ranganathapur	619380	0	0	574.6	213.1	361.6	190.8	22.2	0	0	0		
71	Rangasamudra	619381	0	0	515.7	212.3	303.4	198.9	13.3	0	0	0		
72	Basavanapura	619382	0	0	0	0	0	0	0	0	0	0		
73	Hittuvalli	619383	0	28.8	275.7	185.2	90.6	100.6	84.6	0	0	0		
74	Kuppaya	619384	0	57.5	416.6	161.3	255.3	125.5	35.8	0	0	0		
75	Pillahalli	619385	0	0	0	0	0	0	0	0	0	0		
76	Thumbala	619386	20.6	0	478.8	141.1	337.7	121.6	19.5	0	0	0		
77	Honnuru	619387	0	0	0	0	0	0	0	0	0	0		

**Village Directory**  
**Land use( as in 2009)**

**Name of three most important commodities manufactured**

First	Second	Third	Name of the village	Location code no.
120	121	122	2	3
<b>Location Code:0143</b>				
-	-	-	Konagalli	619361
-	-	-	Nagalagere	619362
-	-	-	Kannayakanahalli	619363
-	-	-	Thammadipura	619364
-	-	-	Hasuvatti	619365
-	-	-	Naragyathanahalli	619366
-	-	-	Horalahalli	619367
-	-	-	Chikkabuhalli	619368
-	-	-	S.K.P.Agrahara	619369
-	-	-	Sosale	619370
-	-	-	Binakanahalli	619371
-	-	-	S.Megadahalli	619372
-	-	-	Muthalavadi	619373
-	-	-	Kayyambahalli	619374
-	-	-	Kargahalli	619375
-	-	-	Doddabagilu	619376
-	-	-	Hunuganahalli	619377
-	-	-	Pattehundi	619378
-	-	-	Madegowdanahundi	619379
-	-	-	Ranganathapur	619380
-	-	-	Rangasamudra	619381
-	Un-inhabited	-	Basavanapura	619382
-	-	-	Hittuvalli	619383
-	-	-	Kuppaya	619384
-	Un-inhabited	-	Pillahalli	619385
-	-	-	Thumbala	619386
-	Un-inhabited	-	Honnuru	619387

Number of educational amenities available. (If not available within the village, the distance range code viz; a for < 5 Kms, b for 5-10 Kms and c for 10+ kms of nearest place where facility is available is given).

Sl.no	Name of the village	Location code no.	Total area of the village ( in hectares rounded up to one decimal place)	Total population ( 2011 census )	Number of households (2011 census)	Pre-Primary school (PP)	Primary school (P)	Middle school (M)	Secondary School (S)	Senior Secondary school (SS)	Degree college of arts science & commerce (ASC)	Engineering college(EC)	Medical college (MC)	Management institute (MI)
1	2	3	4	5	6	7	8	9	10	11	12	13	14	15
<b>Name of CD Block:-Tirumakudal-Narsipur</b>														
78	Muthathi	619388	481.3	1010	242	b	1	1	b	b	b	c	c	c
79	Agasthapura	619389	142.3	395	79	b	1	1	b	c	b	c	a	c
80	Bommanayakanahalli	619390	398.8	846	191	a	2	1	a	c	c	c	a	c
81	Channanjevadayanapura	619391	54.3	0	0									Un-inhabited
82	Hosakote	619392	482.9	3695	827	a	2	1	1	b	b	c	c	c
83	Induvalu	619393	413.6	1170	260	b	2	1	b	b	b	c	c	c
84	Ramanathapura Hundi	619394	141.6	533	132	a	1	a	a	b	b	c	c	c
85	Yadadore	619395	442.9	3395	717	a	2	1	1	a	a	c	c	c
86	Thirumakudalu	619396	110.4	324	87	a	1	1	a	a	a	c	c	c
87	Hunsuru	619397	273.6	1445	352	a	1	1	a	a	a	c	c	c
88	Kiragasuru	619398	577.2	3033	705	b	2	2	1	b	b	c	c	c
89	Kudluru	619399	379.8	973	181	b	2	1	1	b	b	c	c	c
90	Danayakanapura	619400	221.7	1283	292	b	1	1	b	c	b	c	a	c
91	Bannahalli	619401	256.4	717	182	b	2	2	1	b	b	c	c	c
92	Algodu	619402	999.2	6911	1673	a	3	2	a	a	a	c	a	c
93	Yaraganahalli	619403	438.5	2150	529	b	2	1	a	b	b	c	a	c
94	Kethahalli	619404	524.9	2798	661	a	1	a	a	a	a	c	c	c
95	Karohatti	619405	1058.5	1828	444	a	2	1	a	a	a	c	c	c
96	Chowhalli	619406	335	1245	270	b	1	1	a	a	a	c	c	c
97	Nilasoge	619407	875.5	2852	640	a	1	1	1	a	a	c	c	c
98	Hosapura	619408	215.7	764	172	a	1	a	a	a	a	c	c	c
99	Hiriyuru	619409	372.8	1874	429	a	1	1	a	a	a	c	c	c
100	Kotthegala	619410	394.8	1432	342	a	1	1	b	b	a	c	c	c
101	Kuruburu	619411	429.2	1876	435	1	2	1	b	b	b	c	c	c
102	Vatalu	619412	899.1	2975	686	b	2	2	b	b	b	c	c	c
103	Sujjaluru	619413	465.7	1290	284	a	1	1	a	b	b	c	a	c
104	Hyakanuru	619414	496	2091	477	b	1	1	a	b	b	c	c	c

Number of educational amenities available. (If not available within the village , the distance range code viz; a for < 5 Kms, b for 5-10 Kms and c for 10+ kms of nearest place where facility is available is given).

Number of Medical Amenities available. (If not available within the village , the distance range code viz; a for < 5 Kms, b for 5-10 Kms and c for 10+ kms of nearest place where facility is available is given).

Polytechnic (Pt)	Vocational training school /ITI	Non-formal training centre (NFTC)	Special school for disabled (SSD)	Others (specify)	Community health centre (CHC)	Primary health centre (PHC)	Primary health sub centre (PHS)	Maternity and child welfare centre (MCW)	T.B. clinic (TBC)	Hospital-allopathic (HA)	Hospital-alternative medicine (HO)	Dispensary (D)	Veterinary hospital (VH)	Mobile health clinic(MHC)	Family welfare centre (FWC)	Location code no.
16	17	18	19	20	21	22	23	24	25	26	27	28	29	30	31	3
b	b	b	c	c	b	c	l	c	c	b	c	b	b	c	l	619388
b	c	b	c	c	b	c	b	c	c	b	c	b	b	c	b	619389
c	c	c	c	c	c	a	b	a	a	c	c	c	a	c	b	619390
Un-inhabited																
c	b	c	c	c	c	b	l	b	b	c	c	b	b	c	l	619392
b	b	b	c	b	b	b	b	b	b	b	c	b	a	c	b	619393
b	b	b	c	c	b	a	a	a	a	b	c	b	a	c	a	619394
a	a	a	c	c	a	a	a	a	a	a	a	a	a	c	a	619395
a	b	a	c	a	a	a	l	a	a	a	c	a	a	c	l	619396
a	b	a	c	c	a	a	a	a	a	a	c	a	a	c	a	619397
a	a	a	c	a	a	b	b	b	b	a	c	a	a	b	b	619398
b	b	b	c	b	b	b	b	b	b	b	b	b	b	c	b	619399
b	b	b	c	b	b	c	b	c	c	b	c	a	b	c	b	619400
b	b	b	c	b	b	b	l	b	b	b	c	b	b	c	l	619401
a	a	a	c	l	a	a	l	a	a	a	c	a	a	a	l	619402
b	b	b	c	b	b	b	b	b	b	b	c	b	b	c	b	619403
a	a	a	c	c	a	a	l	a	a	a	a	a	a	a	l	619404
a	a	a	c	a	a	a	a	a	a	a	a	a	a	a	a	619405
a	a	a	a	a	a	a	a	a	a	a	c	a	a	c	a	619406
a	a	a	a	a	a	a	l	a	a	a	c	a	a	c	l	619407
a	a	a	c	a	a	a	a	a	a	a	a	a	a	a	a	619408
a	a	a	c	a	a	a	a	a	a	a	a	l	a	a	a	619409
a	a	a	b	a	a	b	b	b	b	a	c	a	a	c	b	619410
b	b	b	b	b	a	b	l	b	b	b	c	b	l	c	l	619411
b	b	b	b	b	b	l	l	l	l	b	c	b	b	c	l	619412
b	b	b	b	b	b	b	a	b	b	b	c	b	b	c	a	619413
b	b	b	c	b	b	a	a	a	a	b	c	b	b	c	a	619414

Location Code:0143

			<b>Number of Non-Government Medical Amenities available.</b>							<b>Availability of drinking water - (Yes / No)</b>			
<b>Sl.no</b>	<b>Name of the village</b>	<b>Location code no.</b>	<b>Charitable non Govt. hospital/Nursing home.</b>	<b>Medical practitioner with MBBS Degree</b>	<b>Medical practitioner with other degree</b>	<b>Medical practitioner with no degree</b>	<b>Traditional practitioner and faith healer .</b>	<b>Medicine Shop</b>	<b>Others</b>	<b>Tap water (Treated/Untreated)</b>	<b>Well water (Covered / Uncovered well)</b>	<b>Hand Pump</b>	<b>Tube wells / Bore well</b>
1	2	3	32	33	34	35	36	37	38	39	40	41	42
<b>Name of CD Block:-Tirumakudal-Narsipur</b>													
78	Muthathi	619388	0	0	0	0	0	0	0	Yes	Yes	Yes	Yes
79	Agasthapura	619389	0	0	0	0	0	0	0	Yes	Yes	Yes	Yes
80	Bommanayakanahalli	619390	0	0	0	0	0	0	0	Yes	Yes	Yes	Yes
81	Channanjevadeyanapura	619391	Un-inhabited										
82	Hosakote	619392	0	0	0	0	0	0	0	Yes	Yes	Yes	Yes
83	Induvalu	619393	0	0	1	0	0	0	0	Yes	Yes	Yes	Yes
84	Ramanathapura Hundi	619394	0	0	0	0	0	0	0	Yes	Yes	Yes	Yes
85	Yadadore	619395	0	0	1	0	0	0	0	Yes	Yes	Yes	Yes
86	Thirumakudalu	619396	0	0	0	0	0	0	0	Yes	Yes	Yes	Yes
87	Hunsuru	619397	0	0	1	0	0	0	0	Yes	Yes	Yes	Yes
88	Kiragasuru	619398	0	0	1	0	0	0	0	Yes	Yes	Yes	Yes
89	Kudluru	619399	0	0	0	0	0	0	0	Yes	Yes	Yes	Yes
90	Danayakanapura	619400	0	0	1	0	0	0	0	Yes	Yes	Yes	Yes
91	Bannahalli	619401	0	0	0	0	0	0	0	Yes	Yes	Yes	Yes
92	Algodu	619402	0	0	0	0	0	0	0	Yes	Yes	Yes	Yes
93	Yaraganahalli	619403	0	0	1	0	0	0	0	Yes	Yes	Yes	No
94	Kethahalli	619404	0	0	0	0	0	0	0	Yes	Yes	Yes	Yes
95	Karohatti	619405	0	0	1	0	0	0	0	Yes	Yes	Yes	Yes
96	Chowhalli	619406	0	0	1	0	0	0	0	Yes	Yes	Yes	Yes
97	Nilasoge	619407	0	0	0	0	0	0	0	Yes	Yes	Yes	Yes
98	Hosapura	619408	0	0	0	0	0	0	0	Yes	Yes	Yes	No
99	Hiriyuru	619409	0	0	0	0	0	0	0	Yes	Yes	Yes	Yes
100	Kotthegala	619410	0	0	1	0	0	0	0	Yes	Yes	Yes	Yes
101	Kuruburu	619411	0	0	0	0	0	0	0	Yes	Yes	Yes	Yes
102	Vatalu	619412	0	0	0	0	0	0	0	Yes	Yes	Yes	Yes
103	Sujjaluru	619413	0	0	1	0	0	0	0	Yes	Yes	Yes	No
104	Hyakanuru	619414	0	0	1	0	0	0	0	Yes	Yes	Yes	Yes

**Village Directory**  
**Land use( as in 2009)**

Availability of drinking water - (Yes / No)		Availability of toilet & others (Yes / No)				Communication and transport facilities (If amenities available code -Yes is given except for Village Pin Code ,If not available within the village , the distance range code viz; a for < 5 Kms, b for 5-10 Kms and c for 10+ kms of nearest place where facility is available is given).									
Spring	River / Canal	Tank / Pond / Lake	Others	Community toilet including bath.	Community toilet excluding bath.	Rural sanitary mart or sanitary hardware outlet available near the village.	Community bio- gas or recycle of waste for productive use.	Post office(PO)	Sub post office (SPO)	Post & Telegraph office (P&TO)	Village Pin Code	Telephones (Land lines)	Public call office (PCO)	Mobile phone coverage	Location code no.
43	44	45	46	47	48	49	50	51	52	53	54	55	56	57	3

Location Code:0143

No	Yes	No	No	No	No	No	No	b	a	b	571124	Yes	Yes	Yes	619388
No	Yes	No	No	No	No	No	No	b	b	c	571124	Yes	Yes	Yes	619389
No	Yes	No	No	No	No	No	No	c	a	c	571124	Yes	Yes	Yes	619390
Un-inhabited															
No	Yes	No	No	No	Yes	No	No	b	Yes	Yes	571129	Yes	Yes	Yes	619392
No	Yes	No	No	No	Yes	No	No	b	a	b	571110	Yes	Yes	Yes	619393
No	Yes	No	No	Yes	No	No	No	b	a	b	571110	Yes	Yes	Yes	619394
No	Yes	No	No	No	Yes	No	No	a	a	a	571110	Yes	Yes	Yes	619395
No	Yes	No	No	No	Yes	Yes	No	a	Yes	Yes	571124	Yes	Yes	Yes	619396
No	Yes	No	No	No	No	No	No	a	a	a	571124	Yes	Yes	Yes	619397
No	Yes	Yes	No	No	Yes	No	No	a	Yes	Yes	571342	Yes	b	Yes	619398
No	Yes	Yes	No	No	Yes	No	No	b	a	b	571124	Yes	b	Yes	619399
No	Yes	Yes	No	No	No	No	No	a	Yes	Yes	571124	Yes	Yes	Yes	619400
No	No	No	No	No	Yes	No	No	b	Yes	Yes	571124	Yes	Yes	Yes	619401
No	Yes	Yes	No	No	Yes	No	No	a	Yes	Yes	571124	Yes	Yes	Yes	619402
No	Yes	No	No	No	Yes	No	No	b	Yes	Yes	571124	Yes	Yes	Yes	619403
No	Yes	No	No	No	Yes	No	No	a	a	a	571124	Yes	Yes	Yes	619404
No	Yes	No	No	No	No	No	No	a	Yes	Yes	571124	Yes	Yes	Yes	619405
No	Yes	Yes	No	No	Yes	No	No	a	a	Yes	571124	Yes	Yes	Yes	619406
No	Yes	Yes	No	No	Yes	No	No	a	Yes	Yes	571124	Yes	Yes	Yes	619407
No	Yes	No	No	No	No	No	No	a	Yes	Yes	571124	Yes	Yes	Yes	619408
No	Yes	No	No	No	Yes	No	No	a	Yes	Yes	571124	Yes	Yes	Yes	619409
No	Yes	Yes	Yes	No	No	No	No	a	Yes	Yes	571124	Yes	Yes	Yes	619410
No	Yes	No	No	No	Yes	No	No	b	Yes	Yes	571124	Yes	Yes	Yes	619411
No	Yes	No	No	No	Yes	No	No	b	Yes	Yes	571124	Yes	Yes	Yes	619412
No	Yes	No	No	No	Yes	No	No	b	a	b	571124	Yes	Yes	Yes	619413
No	Yes	No	No	No	Yes	No	No	b	Yes	Yes	571124	Yes	Yes	Yes	619414

Communication and transport facilities (If amenities available code - Yes is given except for Village Pin Code ,If not available within the village , the distance range code viz; a for < 5 Kms, b for 5-10 Kms and c for 10+ kms of nearest place where facility is available is given).

Sl.no	Name of the village	Location code no.	Internet cafes/ Common service centre (CSC)	Private courier facility	Bus service (Public & Private)	Railway stations	Auto/Modified Autos	Taxis and Vans	Tractors	Cycle-pulled rickshaws(Manual & Machine driven)	Carts driven by animals	Sea /River ferry service
1	2	3	58	59	60	61	62	63	64	65	66	67
<b>Name of CD Block:-Tirumakudal-Narsipur</b>												
78	Muthathi	619388	b	b	Yes	c	b	b	a	Yes	b	c
79	Agasthapura	619389	b	b	Yes	c	Yes	b	b	b	b	c
80	Bommanayakanahalli	619390	c	c	Yes	c	Yes	c	b	Yes	b	c
81	Channanjevadeyanapura	619391	Un-inhabited									
82	Hosakote	619392	c	c	Yes	c	Yes	Yes	Yes	Yes	Yes	c
83	Induvalu	619393	b	b	Yes	c	b	b	Yes	b	Yes	c
84	Ramanathapura Hundi	619394	b	b	Yes	c	b	b	Yes	b	Yes	c
85	Yadadore	619395	a	a	Yes	c	Yes	a	Yes	a	Yes	c
86	Thirumakudalu	619396	a	a	Yes	c	Yes	Yes	Yes	Yes	Yes	c
87	Hunsuru	619397	a	a	Yes	c	Yes	a	b	Yes	b	c
88	Kiragasuru	619398	a	a	Yes	c	Yes	Yes	Yes	a	Yes	c
89	Kudluru	619399	b	b	Yes	c	Yes	Yes	b	b	Yes	c
90	Danayakanapura	619400	b	b	Yes	c	Yes	Yes	Yes	Yes	Yes	c
91	Bannahalli	619401	b	b	Yes	c	Yes	Yes	a	Yes	b	c
92	Algodu	619402	a	a	Yes	c	Yes	Yes	Yes	a	Yes	c
93	Yaraganahalli	619403	b	b	Yes	c	Yes	b	b	Yes	Yes	c
94	Kethahalli	619404	a	a	Yes	c	Yes	a	Yes	a	Yes	c
95	Karohatti	619405	a	a	Yes	c	Yes	a	Yes	a	Yes	c
96	Chowhalli	619406	a	a	Yes	c	Yes	a	b	a	Yes	c
97	Nilasoge	619407	a	a	Yes	c	Yes	a	Yes	a	Yes	c
98	Hosapura	619408	a	a	Yes	c	a	a	Yes	a	Yes	c
99	Hiriyuru	619409	a	a	Yes	c	a	a	Yes	a	b	c
100	Kotthegala	619410	a	a	Yes	c	a	a	Yes	Yes	b	c
101	Kuruburu	619411	b	b	Yes	c	Yes	b	c	b	Yes	c
102	Vatalu	619412	b	b	Yes	c	Yes	b	Yes	b	Yes	c
103	Sujjaluru	619413	b	b	Yes	c	a	b	Yes	b	Yes	c
104	Hyakanuru	619414	b	b	Yes	c	Yes	b	Yes	b	Yes	c



**Village Directory**

**Land use( as in 2009)**

Village connected to highways,village roads, banks & credit societies  
(If amenities available code -Yes is given, If not available within the  
village , the distance range code viz; a for < 5 Kms, b for 5-10 Kms  
and c for 10+ kms of nearest place where facility is given).

Availability of miscellaneous  
facilities (If amenities available  
code -Yes is given, If not available  
within the village , the distance  
range code viz; a for < 5 Kms, b  
for 5-10 Kms and c for 10+ kms  
of nearest place where facility is  
available is given).

Connected to national highway(NH)	Connected to state highway(SH)	Connected to major district road (MDR)	Connected to others district road	Pucca roads	Kutchcha roads	Water bounded macadam(WBM) roads	Navigable waterway (river/canal)(NW)	Footpaths (FP)	Commercial & Co-operative Banks	ATM	Agricultural Credit Societies	Self-Help Group (SHG)	Public distribution system (PDS) shop	Mandis / Regular market	Weekly Haat	Location code no.
68	69	70	71	72	73	74	75	76	77	78	79	80	81	82	83	3
c	b	Yes	Yes	Yes	Yes	Yes	Yes	Yes	b	b	a	Yes	a	b	b	619388
c	b	Yes	Yes	Yes	Yes	Yes	c	Yes	b	b	b	Yes	a	a	b	619389
c	c	Yes	Yes	Yes	Yes	Yes	c	Yes	b	b	b	Yes	a	b	b	619390
Un-inhabited																
c	c	c	c	Yes	Yes	Yes	a	Yes	b	a	b	Yes	Yes	Yes	b	619392
c	b	Yes	Yes	Yes	Yes	Yes	b	Yes	b	b	b	Yes	Yes	b	b	619393
c	b	b	Yes	Yes	Yes	Yes	Yes	Yes	b	b	b	Yes	a	b	b	619394
c	Yes	Yes	Yes	Yes	Yes	Yes	c	Yes	a	a	a	Yes	Yes	a	a	619395
c	a	Yes	Yes	Yes	Yes	Yes	Yes	Yes	a	a	a	Yes	a	a	b	619396
c	a	Yes	Yes	Yes	Yes	Yes	Yes	Yes	a	a	a	Yes	Yes	a	b	619397
c	a	a	a	Yes	Yes	Yes	Yes	Yes	a	a	a	Yes	Yes	a	b	619398
c	b	b	b	Yes	Yes	Yes	Yes	Yes	b	b	b	Yes	a	b	b	619399
c	b	b	b	Yes	Yes	Yes	Yes	Yes	b	b	b	Yes	Yes	b	b	619400
c	Yes	b	Yes	Yes	Yes	Yes	c	Yes	b	b	a	Yes	a	b	b	619401
c	Yes	Yes	Yes	Yes	Yes	Yes	a	a	Yes	a	Yes	Yes	Yes	Yes	Yes	619402
c	Yes	b	b	Yes	Yes	Yes	c	Yes	b	b	a	Yes	Yes	b	b	619403
c	a	a	a	Yes	Yes	Yes	b	Yes	a	a	a	Yes	Yes	a	a	619404
c	a	a	a	Yes	Yes	Yes	b	Yes	a	a	a	Yes	Yes	a	a	619405
c	Yes	Yes	a	Yes	Yes	Yes	Yes	Yes	a	a	a	Yes	Yes	a	a	619406
c	Yes	Yes	a	Yes	Yes	Yes	Yes	Yes	a	a	a	Yes	Yes	a	a	619407
c	Yes	a	Yes	Yes	Yes	a	Yes	Yes	a	a	a	Yes	a	a	a	619408
c	Yes	a	Yes	Yes	Yes	a	Yes	Yes	a	a	Yes	Yes	Yes	a	a	619409
c	a	a	a	Yes	Yes	Yes	c	Yes	a	a	a	Yes	Yes	a	b	619410
c	Yes	Yes	Yes	Yes	Yes	Yes	Yes	Yes	b	b	Yes	Yes	Yes	b	b	619411
c	b	b	b	Yes	Yes	Yes	b	Yes	b	b	b	Yes	Yes	b	b	619412
c	b	b	b	Yes	Yes	Yes	b	Yes	b	b	b	Yes	Yes	b	b	619413
c	b	b	b	Yes	Yes	Yes	a	Yes	b	b	b	Yes	Yes	b	b	619414

Location Code:0143

Availability of miscellaneous facilities (If amenities available code -Yes is given, If not available within the village , the distance range code viz; a for < 5 Kms, b for 5-10 Kms and c for 10+ kms of nearest place where facility is available is given).

Sl.no	Name of the village	Location code no.	Agricultural marketing society	Integrated Child Development Scheme (Nutritional Centres)	Anganwadi Centre (Nutritional Centres)	Others (Nutritional Centres)	ASHA (Accredited Social Health Activist)	Community centre with/without TV	Sports Field,	Sports Club / Recreation Centre	Cinema / Video Hall	Public Library	Public Reading Room	Newspaper Supply	Assembly Polling station	Birth & Death Registration Office
1	2	3	84	85	86	87	88	89	90	91	92	93	94	95	96	97
<b>Name of CD Block:-Tirumakudal-Narsipur</b>																
78	Muthathi	619388	b	Yes	Yes	b	Yes	b	b	b	b	a	a	Yes	Yes	Yes
79	Agasthapura	619389	b	Yes	Yes	b	a	b	b	c	b	a	a	Yes	a	Yes
80	Bommanayakanahalli	619390	c	Yes	Yes	b	a	b	b	b	b	a	a	Yes	Yes	Yes
81	Channanjevadeyanapura	619391	Un-inhabited													
82	Hosakote	619392	c	Yes	Yes	b	Yes	Yes	b	b	b	Yes	Yes	Yes	Yes	Yes
83	Induvalu	619393	b	Yes	Yes	b	Yes	b	b	b	b	a	a	Yes	Yes	Yes
84	Ramanathapura Hundi	619394	b	Yes	Yes	b	a	b	b	b	b	a	a	Yes	Yes	Yes
85	Yadadore	619395	a	Yes	Yes	a	Yes	Yes	a	a	a	Yes	Yes	Yes	Yes	Yes
86	Thirumakudalu	619396	a	Yes	Yes	a	a	a	a	a	a	a	a	Yes	a	Yes
87	Hunsuru	619397	a	Yes	Yes	a	Yes	a	a	a	a	a	a	Yes	Yes	Yes
88	Kiragasuru	619398	a	Yes	Yes	a	Yes	Yes	Yes	b	a	Yes	Yes	Yes	Yes	Yes
89	Kudluru	619399	b	Yes	Yes	b	a	b	b	b	b	a	a	Yes	Yes	Yes
90	Danayakanapura	619400	b	Yes	Yes	b	Yes	b	b	c	b	a	a	Yes	Yes	Yes
91	Bannahalli	619401	b	Yes	Yes	b	a	b	b	b	b	a	a	Yes	Yes	Yes
92	Algodu	619402	a	Yes	Yes	a	Yes	Yes	b	b	a	Yes	Yes	Yes	Yes	Yes
93	Yaraganahalli	619403	b	Yes	Yes	b	Yes	b	b	b	b	Yes	Yes	Yes	Yes	Yes
94	Kethahalli	619404	a	Yes	Yes	a	Yes	Yes	Yes	b	a	Yes	Yes	Yes	Yes	Yes
95	Karohatti	619405	a	Yes	Yes	a	Yes	a	b	b	a	Yes	Yes	Yes	Yes	Yes
96	Chowhalli	619406	a	Yes	Yes	a	Yes	a	a	a	a	a	a	Yes	Yes	Yes
97	Nilasoge	619407	a	Yes	Yes	a	Yes	Yes	a	a	a	Yes	Yes	Yes	Yes	Yes
98	Hosapura	619408	a	Yes	Yes	a	a	a	a	a	a	a	a	Yes	Yes	Yes
99	Hiriyuru	619409	a	Yes	Yes	a	Yes	a	a	a	a	a	a	Yes	Yes	Yes
100	Kotthegala	619410	a	Yes	Yes	a	Yes	a	b	b	a	a	Yes	Yes	Yes	Yes
101	Kuruburu	619411	b	Yes	Yes	a	Yes	a	b	b	b	a	a	Yes	Yes	Yes
102	Vatalu	619412	b	Yes	Yes	a	Yes	Yes	b	b	b	Yes	Yes	Yes	Yes	Yes
103	Sujjaluru	619413	b	Yes	Yes	a	Yes	a	b	b	b	a	a	Yes	Yes	Yes
104	Hyakanuru	619414	b	Yes	Yes	a	Yes	a	b	c	b	Yes	Yes	Yes	Yes	Yes

**Village Directory**  
**Land use( as in 2009)**

Availability of electricity (Yes/No)				Land Use										
				Nearest Town	Area under different types of land use ( in hectares rounded up to one decimal place)									
Power Supply for Domestic Use (ED)	Power Supply for Agricultural Use (EAG)	Power Supply for Commercial Use (EC)	Power Supply for All Uses (EA)	Name	Distance range code i.e. a for < 5 Kms, b for 5-10 Kms and c for 10+ kms .	Forests	Area under Non- agricultural Uses	Barren and Un-cultivable land	Permanent Pastures and Other Grazing Lands	Land Under Miscellaneous Tree Crops etc.	Culturable Waste Land	Location code no.		
98	99	100	101	102	103	104	105	106	107	108	109	3		
<b>Location Code:0143</b>														
No	No	No	Yes	T. NARSIPUR	b	0	78	0	0	0	0	619388		
No	No	No	Yes	T. NARSIPUR	b	0	23.5	0	0	0	0.8	619389		
No	No	No	Yes	T. NARSIPUR	c	0	57	0	0	0	0	619390		
			Un-inhabited			0	0	0	0	0	0	619391		
No	No	No	Yes	T. NARSIPUR	c	0	50.2	26.1	0	0	1.7	619392		
No	No	No	Yes	T. NARSIPUR	b	0	68.8	0	0	0	1.8	619393		
No	No	No	Yes	T. NARSIPUR	b	0	25.1	0	0	0	1.1	619394		
No	No	No	Yes	T. NARSIPUR	a	0	88.6	58.3	0	0	0	619395		
No	No	No	Yes	T. NARSIPUR	a	0	54.7	0	0	0	2.7	619396		
No	No	No	Yes	T. NARSIPUR	a	0	10	34.8	0	0	0	619397		
No	No	No	Yes	T. NARSIPUR	a	0	36.4	36.6	32.5	89.9	75.7	619398		
No	No	No	Yes	T. NARSIPUR	b	0	25.5	7.4	4.8	5.2	40.2	619399		
No	No	No	Yes	T. NARSIPUR	b	0	73	33	14.7	6.1	29.7	619400		
No	No	No	Yes	T. NARSIPUR	b	0	50.4	0	0	0	0.4	619401		
No	No	No	Yes	T. NARSIPUR	a	0	236.8	0.2	0	0	87.1	619402		
No	No	No	Yes	T. NARSIPUR	b	0	80.2	0	0	0	0.2	619403		
No	No	No	Yes	T. NARSIPUR	a	0	40.1	25.3	0	0	0	619404		
No	No	No	Yes	T. NARSIPUR	a	0	57.9	40.5	0	0	0	619405		
No	No	No	Yes	T. NARSIPUR	a	0	35.4	0	0	0	0	619406		
No	No	No	Yes	T. NARSIPUR	a	0	100.6	0	0	0	0	619407		
No	No	No	Yes	T. NARSIPUR	a	0	8.6	1.1	0	0	0	619408		
No	No	No	Yes	T. NARSIPUR	a	0	42.8	16.2	0	0	0	619409		
No	No	No	Yes	T. NARSIPUR	a	0	0	53.9	0	0	0	619410		
No	No	No	Yes	T. NARSIPUR	b	0	0	53.7	0	0.2	0	619411		
No	No	No	Yes	T. NARSIPUR	b	0	0	123.9	115.2	0	0	619412		
No	No	No	Yes	T. NARSIPUR	b	0	0	58.8	0	0	0	619413		
No	No	No	Yes	T. NARSIPUR	b	0	0	47.5	0	0	0	619414		

Sl.no	Name of the village	Location code no.	Land Use					Area irrigated by source (in hectare).						
			Area under different types of land use ( in hectares rounded up to one decimal place)					Total Irrigated Land Area	Total Un-irrigated Land Area	Canals ( C )	Wells/Tube-wells(W/TW)	Tanks/Lakes(T/L)	Water Falls(WF)	Others(O)
			Fallow lands other than current fallows	Current Fallows	Net Area Sown	Total Irrigated Land Area	Total Un-irrigated Land Area							
1	2	3	110	111	112	113	114	115	116	117	118	119		
<b>Name of CD Block:-Tirumakudal-Narsipur</b>														
78	Muthathi	619388	0	0	403.3	177.7	225.6	160.8	16.9	0	0	0		
79	Agasthapura	619389	0	0	118	0	118	0	0	0	0	0		
80	Bommanayakanahalli	619390	0	0	341.8	18.7	323.1	7.8	10.9	0	0	0		
81	Channanjevadeyanapura	619391	0	0	0	0	0	0	0	0	0	0		
82	Hosakote	619392	0	31.6	373.2	263.2	110.1	182.2	81	0	0	0		
83	Induvalu	619393	0	0	342.9	204.4	138.5	179.4	25.1	0	0	0		
84	Ramanathapura Hundi	619394	0	0	115.4	32.4	83	27.5	4.8	0	0	0		
85	Yadadore	619395	0	0	296	213.9	82.1	213.9	0	0	0	0		
86	Thirumakudalu	619396	3	0	50	50	0	50	0	0	0	0		
87	Hunsuru	619397	23.1	20.2	185.5	185.1	0.4	180.1	5	0	0	0		
88	Kiragasuru	619398	0	0	306.1	306.1	0	306.1	0	0	0	0		
89	Kudluru	619399	0	0	296.9	296.9	0	296.9	0	0	0	0		
90	Danayakanapura	619400	0	37.3	27.9	27.9	0	27.9	0	0	0	0		
91	Bannahalli	619401	0	24.6	181	12.2	168.8	0	12.2	0	0	0		
92	Algodu	619402	0	0	675.1	253.1	422	233.1	20	0	0	0		
93	Yaraganahalli	619403	0	17.5	340.6	25.2	315.4	0	25.2	0	0	0		
94	Kethahalli	619404	52.2	30.4	376.9	349.5	27.4	284.4	65.2	0	0	0		
95	Karohatti	619405	83.1	64.8	812.2	712.2	100	587	125.1	0	0	0		
96	Chowhalli	619406	0	20.3	279.4	212.2	67.2	201	11.2	0	0	0		
97	Nilasoge	619407	0	64.4	710.5	630.4	80.1	610.2	20.2	0	0	0		
98	Hosapura	619408	0	0	206	199.4	6.6	197.2	2.2	0	0	0		
99	Hiriyuru	619409	0	0	313.7	289.5	24.2	284.3	5.2	0	0	0		
100	Kotthegala	619410	0	0	340.9	340.9	0	340.9	0	0	0	0		
101	Kuruburu	619411	0	0	375.3	375.3	0	375.3	0	0	0	0		
102	Vatalu	619412	0	89.8	570.2	384.4	185.9	265.1	78.8	0	0	40.4		
103	Sujjaluru	619413	0	24.8	382	171.2	210.9	20.3	121.4	0	0	29.5		
104	Hyakanuru	619414	0	146	302.6	163.4	139.2	38.4	100.5	0	0	24.5		

**Village Directory**  
**Land use( as in 2009)**

**Name of three most important commodities manufactured**

First	Second	Third	Name of the village	Location code no.
120	121	122	2	3
<b>Location Code:0143</b>				
-	-	-	Muthathi	619388
-	-	-	Agasthapura	619389
-	-	-	Bommanayakanahalli	619390
	Un-inhabited		Channanjevadayanapura	619391
-	-	-	Hosakote	619392
-	-	-	Induvalu	619393
-	-	-	Ramanathapura Hundi	619394
-	-	-	Yadadore	619395
-	-	-	Thirumakudalu	619396
-	-	-	Hunsuru	619397
-	-	-	Kiragasuru	619398
-	-	-	Kudluru	619399
-	-	-	Danayakanapura	619400
-	-	-	Bannahalli	619401
-	-	-	Algodu	619402
-	-	-	Yaraganahalli	619403
-	-	-	Kethahalli	619404
-	-	-	Karohatti	619405
-	-	-	Chowhalli	619406
-	-	-	Nilasoge	619407
-	-	-	Hosapura	619408
-	-	-	Hiriyuru	619409
-	-	-	Kotthegala	619410
-	-	-	Kuruburu	619411
-	-	-	Vatalu	619412
-	-	-	Sujjaluru	619413
-	-	-	Hyakanuru	619414

Number of educational amenities available. (If not available within the village, the distance range code viz; a for < 5 Kms, b for 5-10 Kms and c for 10+ kms of nearest place where facility is available is given).

Sl.no	Name of the village	Location code no.	Total area of the village ( in hectares rounded up to one decimal place)	Total population ( 2011 census )	Number of households (2011 census)	Pre-Primary school (PP)	Primary school (P)	Middle school (M)	Secondary School (S)	Senior Secondary school (SS)	Degree college of arts science & commerce (ASC)	Engineering college(EC)	Medical college (MC)	Management institute (MI)
1	2	3	4	5	6	7	8	9	10	11	12	13	14	15
<b>Name of CD Block:-Tirumakudal-Narsipur</b>														
105	Adibettahalli	619415	597.2	1182	259	a	1	1	b	a	b	c	c	c
106	Mdrahalli	619416	406.5	1289	279	a	1	1	b	b	b	c	a	c
107	Kannahalli	619417	932.2	2527	570	a	3	1	b	b	b	c	a	c
108	Muguru	619418	2226.7	8393	1835	1	6	3	1	1	b	c	a	c
109	Hosahalli	619419	381	1410	334	a	2	a	a	a	c	c	c	c
110	Madapura	619420	367	2325	564	1	2	1	1	b	b	c	a	c
111	Maradipura	619421	173	1482	347	a	1	1	a	b	b	c	a	c
112	Chandahalli	619422	190.8	792	167	b	1	1	a	a	b	c	c	c
113	Akkur	619423	631.1	1683	394	a	2	1	a	b	b	c	a	c
114	Maranapura	619424	220.4	393	93	b	1	a	a	b	c	c	b	c
115	T.Bettahalli	619425	949.7	2294	557	a	2	2	a	a	c	c	b	c
116	T.Megadahalli	619426	501.1	1781	430	b	2	2	b	c	c	c	c	c
117	Koppalu (Kalihundi)	619427	246.4	1446	352	b	1	1	a	b	c	c	c	c
118	Madavadi	619428	555.1	738	196	b	1	1	b	c	c	c	c	c
119	Holesalu (Kaveripura)	619429	1400.1	5179	1222	1	5	5	1	2	c	c	b	c
120	Vijayapura	619430	331.7	630	140	b	2	b	b	c	c	c	b	c
121	Settahalli	619431	213.4	0	0						Un-inhabited			
122	Vadayandahalli	619432	515.3	1134	277	a	1	1	b	c	c	c	c	c
123	Hemmige	619433	934.7	3960	908	a	4	1	a	a	c	c	c	c
124	T.Doddapura	619434	952.2	2520	567	b	3	1	a	b	c	c	a	b
125	Thottavadi	619435	665.1	1176	301	a	1	1	a	b	b	c	a	c
126	Mavinahalli	619436	586.1	2415	500	a	2	1	1	b	c	c	c	c
127	Talakadu	619437	1484	8539	2143	1	5	7	3	2	c	c	c	c
128	Kukkuru	619438	129.9	3030	732	a	3	1	a	a	c	c	c	c
129	Malangi	619439	696.1	2320	593	b	4	1	1	c	b	c	c	c
130	Kaliyuru	619440	752.3	3718	783	a	1	1	a	a	b	c	b	c
<b>Block Total</b>			<b>58960.6</b>	<b>240540</b>	<b>56225</b>	<b>18</b>	<b>213</b>	<b>124</b>	<b>33</b>	<b>13</b>	<b>2</b>	<b>0</b>	<b>0</b>	<b>0</b>
<b>District Total</b>			<b>611370.2</b>	<b>1755714</b>	<b>406952</b>	<b>209</b>	<b>1858</b>	<b>1059</b>	<b>310</b>	<b>109</b>	<b>23</b>	<b>0</b>	<b>0</b>	<b>0</b>

Number of educational amenities available. (If not available within the village , the distance range code viz; a for < 5 Kms, b for 5-10 Kms and c for 10+ kms of nearest place where facility is available is given).

Number of Medical Amenities available. (If not available within the village , the distance range code viz; a for < 5 Kms, b for 5-10 Kms and c for 10+ kms of nearest place where facility is available is given).

Polytechnic (Pt)	Vocational training school /ITI	Non-formal training centre (NFTC)	Special school for disabled (SSD)	Others (specify)	Community health centre (CHC)	Primary health centre (PHC)	Primary health sub centre (PHS)	Maternity and child welfare centre (MCW)	T.B. clinic (TBC)	Hospital-allopathic (HA)	Hospital-alternative medicine (HO)	Dispensary (D)	Veterinary hospital (VH)	Mobile health clinic(MHC)	Family welfare centre (FWC)	Location code no.
16	17	18	19	20	21	22	23	24	25	26	27	28	29	30	31	3
Location Code:0143																
b	b	b	c	b	b	a	1	a	a	b	c	b	a	c	1	619415
b	b	b	2	b	b	a	b	a	a	b	c	b	a	c	b	619416
b	b	b	c	c	b	c	b	c	c	b	c	b	a	b	b	619417
b	b	b	1	1	1	c	2	c	c	b	c	b	1	c	2	619418
c	c	c	c	c	c	a	b	a	a	c	c	c	1	c	b	619419
b	b	b	c	b	b	1	1	1	1	b	c	b	b	c	1	619420
b	b	b	c	b	b	a	a	a	a	b	b	b	b	c	a	619421
b	b	b	c	c	b	b	b	b	b	b	b	b	b	b	b	619422
b	b	b	c	b	b	a	a	a	a	b	b	b	b	c	a	619423
c	c	c	c	c	b	b	a	b	b	c	c	c	c	c	a	619424
c	c	c	c	c	a	a	1	a	a	c	c	c	c	c	1	619425
c	c	c	c	c	b	b	b	b	b	c	c	c	c	c	b	619426
c	c	c	c	c	b	b	1	b	b	c	c	c	1	c	1	619427
c	c	c	c	c	c	b	b	b	b	c	c	c	b	c	b	619428
c	c	c	c	c	b	1	1	1	1	c	b	c	1	c	1	619429
c	c	c	c	c	b	b	b	b	b	c	c	c	1	c	b	619430
Un-inhabited																619431
c	c	c	c	c	a	a	a	a	a	c	c	c	c	c	a	619432
c	c	c	c	c	a	a	b	a	a	c	c	c	c	c	b	619433
c	c	c	b	c	b	b	1	b	b	c	c	c	b	c	1	619434
b	b	b	b	b	b	b	b	b	b	b	c	b	b	c	b	619435
c	c	c	b	c	b	b	a	b	b	c	c	c	c	c	a	619436
c	c	c	c	1	1	1	3	1	1	c	c	c	1	c	3	619437
c	c	c	c	c	c	b	1	b	b	c	c	c	b	c	1	619438
b	b	b	c	c	b	1	1	1	1	b	c	b	1	c	1	619439
b	b	b	c	b	b	a	1	a	a	b	b	b	a	b	1	619440
<b>0</b>	<b>0</b>	<b>0</b>	<b>3</b>	<b>4</b>	<b>2</b>	<b>13</b>	<b>53</b>	<b>13</b>	<b>13</b>	<b>0</b>	<b>0</b>	<b>6</b>	<b>18</b>	<b>0</b>	<b>53</b>	
<b>3</b>	<b>17</b>	<b>4</b>	<b>3</b>	<b>20</b>	<b>6</b>	<b>111</b>	<b>405</b>	<b>111</b>	<b>111</b>	<b>0</b>	<b>2</b>	<b>30</b>	<b>143</b>	<b>2</b>	<b>405</b>	

			Number of Non-Government Medical Amenities available.							Availability of drinking water - (Yes / No)			
Sl.no	Name of the village	Location code no.	Charitable non Govt. hospital/Nursing home.	Medical practitioner with MBBS Degree	Medical practitioner with other degree	Medical practitioner with no degree	Traditional practitioner and faith healer .	Medicine Shop	Others	Tap water (Treated/Untreated)	Well water (Covered / Uncovered well)	Hand Pump	Tube wells / Bore well
1	2	3	32	33	34	35	36	37	38	39	40	41	42
<b>Name of CD Block:-Tirumakudal-Narsipur</b>													
105	Adibettahalli	619415	0	0	0	0	0	0	0	Yes	No	Yes	No
106	Mdrahalli	619416	0	0	1	0	0	0	0	Yes	Yes	Yes	No
107	Kannahalli	619417	0	0	1	0	0	0	0	Yes	Yes	Yes	Yes
108	Muguru	619418	0	0	0	0	0	0	0	Yes	Yes	Yes	Yes
109	Hosahalli	619419	0	0	0	0	0	0	0	Yes	Yes	Yes	No
110	Madapura	619420	0	0	0	1	0	0	0	Yes	Yes	Yes	Yes
111	Maradipura	619421	0	0	1	0	0	0	0	Yes	Yes	Yes	Yes
112	Chandahalli	619422	0	0	0	0	0	0	0	Yes	Yes	Yes	Yes
113	Akkur	619423	0	0	1	0	0	0	0	Yes	Yes	Yes	Yes
114	Maranapura	619424	0	0	0	0	0	0	0	Yes	Yes	Yes	Yes
115	T.Bettahalli	619425	0	0	0	0	0	0	0	Yes	Yes	Yes	Yes
116	T.Megadahalli	619426	0	0	1	0	0	0	0	Yes	Yes	Yes	Yes
117	Koppalu (Kalihundi)	619427	0	0	0	0	0	0	0	Yes	Yes	Yes	Yes
118	Madavadi	619428	0	0	0	0	0	0	0	Yes	Yes	Yes	Yes
119	Holesalu (Kaveripura)	619429	0	0	0	0	0	0	0	Yes	Yes	Yes	Yes
120	Vijayapura	619430	0	0	0	0	0	0	0	Yes	Yes	Yes	Yes
121	Settahalli	619431	Un-inhabited										
122	Vadayandahalli	619432	0	0	1	0	0	0	0	Yes	Yes	Yes	Yes
123	Hemmige	619433	0	1	0	0	0	0	0	Yes	Yes	Yes	Yes
124	T.Doddapura	619434	0	0	0	0	0	0	0	Yes	Yes	Yes	Yes
125	Thottavadi	619435	0	0	1	0	0	0	0	Yes	Yes	Yes	Yes
126	Mavinahalli	619436	0	0	1	0	0	0	0	Yes	Yes	Yes	Yes
127	Talakadu	619437	0	0	0	0	0	0	0	Yes	Yes	Yes	Yes
128	Kukkuru	619438	0	0	0	0	0	0	0	Yes	Yes	Yes	Yes
129	Malangi	619439	0	0	0	0	0	0	0	Yes	Yes	Yes	Yes
130	Kaliyuru	619440	0	0	0	0	0	0	0	Yes	Yes	Yes	Yes
<b>Block Total</b>			<b>0</b>	<b>3</b>	<b>37</b>	<b>1</b>	<b>0</b>	<b>0</b>	<b>0</b>	<b>120</b>	<b>116</b>	<b>120</b>	<b>111</b>
<b>District Total</b>			<b>8</b>	<b>105</b>	<b>276</b>	<b>15</b>	<b>17</b>	<b>77</b>	<b>12</b>	<b>1142</b>	<b>883</b>	<b>1164</b>	<b>1053</b>



**Village Directory**  
**Land use( as in 2009)**

Availability of drinking water - (Yes / No)		Availability of toilet & others (Yes / No)							Communication and transport facilities (If amenities available code -Yes is given except for Village Pin Code ,If not available within the village , the distance range code viz; a for < 5 Kms, b for 5-10 Kms and c for 10+ kms of nearest place where facility is available is given).						
Spring	River / Canal	Tank / Pond / Lake	Others	Community toilet including bath.	Community toilet excluding bath.	Rural sanitary mart or sanitary hardware outlet available near the village.	Community bio- gas or recycle of waste for productive use.	Post office(PO)	Sub post office (SPO)	Post & Telegraph office (P&TO)	Village Pin Code	Telephones (Land lines)	Public call office (PCO)	Mobile phone coverage	Location code no.
43	44	45	46	47	48	49	50	51	52	53	54	55	56	57	3
<b>Location Code:0143</b>															
No	Yes	No	No	No	Yes	No	No	b	a	c	571124	Yes	Yes	Yes	619415
No	Yes	No	No	No	Yes	No	No	b	a	b	571124	Yes	Yes	Yes	619416
No	Yes	Yes	No	No	No	No	No	b	Yes	Yes	571124	Yes	b	Yes	619417
No	Yes	No	No	No	Yes	No	No	b	Yes	Yes	571124	Yes	Yes	Yes	619418
No	Yes	No	No	No	Yes	No	No	c	a	c	571124	Yes	Yes	Yes	619419
No	Yes	Yes	No	No	No	No	No	b	a	b	571114	Yes	Yes	Yes	619420
No	Yes	No	No	No	Yes	No	No	b	b	b	571430	Yes	Yes	Yes	619421
No	Yes	No	No	No	Yes	No	No	b	a	b	571124	Yes	Yes	Yes	619422
No	Yes	No	No	No	No	No	No	b	b	b	571124	b	b	Yes	619423
No	Yes	No	No	No	Yes	No	No	b	a	c	571122	Yes	Yes	Yes	619424
No	Yes	No	No	No	Yes	No	No	a	Yes	Yes	571122	Yes	Yes	Yes	619425
No	Yes	No	No	No	Yes	No	No	b	b	c	571118	Yes	Yes	Yes	619426
No	Yes	No	No	No	Yes	No	No	b	a	b	571124	Yes	Yes	Yes	619427
No	Yes	No	No	No	Yes	No	No	a	a	a	571122	Yes	Yes	Yes	619428
No	Yes	No	No	No	Yes	No	No	Yes	a	Yes	571111	Yes	Yes	Yes	619429
No	Yes	No	No	No	No	No	No	b	a	b	571111	Yes	Yes	Yes	619430
															619431
Un-inhabited															
No	Yes	No	No	No	Yes	No	No	a	a	c	571122	Yes	Yes	Yes	619432
No	Yes	Yes	No	No	No	No	No	a	Yes	Yes	571124	Yes	Yes	Yes	619433
No	Yes	No	No	No	No	No	No	c	a	c	571124	Yes	Yes	Yes	619434
No	Yes	No	No	No	No	No	No	b	b	b	571124	Yes	Yes	Yes	619435
No	Yes	Yes	No	No	Yes	No	No	b	Yes	Yes	571124	Yes	Yes	Yes	619436
No	Yes	Yes	No	No	No	No	No	Yes	a	Yes	571122	Yes	Yes	Yes	619437
No	Yes	No	No	No	Yes	No	No	a	Yes	Yes	571122	Yes	Yes	Yes	619438
No	Yes	No	No	No	No	No	No	a	Yes	Yes	571442	Yes	Yes	Yes	619439
No	Yes	No	No	No	Yes	No	No	Yes	b	Yes	571442	Yes	Yes	Yes	619440
<b>1</b>	<b>116</b>	<b>36</b>	<b>6</b>	<b>1</b>	<b>83</b>	<b>2</b>	<b>0</b>	<b>12</b>	<b>40</b>	<b>53</b>	<b>120</b>	<b>116</b>	<b>91</b>	<b>105</b>	
<b>20</b>	<b>546</b>	<b>466</b>	<b>40</b>	<b>28</b>	<b>513</b>	<b>59</b>	<b>10</b>	<b>67</b>	<b>322</b>	<b>419</b>	<b>1199</b>	<b>1128</b>	<b>698</b>	<b>1054</b>	

Communication and transport facilities (If amenities available code - Yes is given except for Village Pin Code ,If not available within the village , the distance range code viz; a for < 5 Kms, b for 5-10 Kms and c for 10+ kms of nearest place where facility is available is given).

Sl.no	Name of the village	Location code no.	Internet cafes/ Common service centre (CSC)	Private courier facility	Bus service (Public & Private)	Railway stations	Auto/Modified Autos	Taxis and Vans	Tractors	Cycle-pulled rickshaws(Manual & Machine driven)	Carts driven by animals	Sea /River ferry service
1	2	3	58	59	60	61	62	63	64	65	66	67
Name of CD Block:-Tirumakudal-Narsipur												
105	Adibettahalli	619415	b	b	Yes	c	Yes	b	Yes	b	Yes	c
106	Mdrahalli	619416	b	b	Yes	c	Yes	b	Yes	b	Yes	c
107	Kannahalli	619417	b	b	Yes	c	b	b	b	b	Yes	c
108	Muguru	619418	b	b	Yes	c	Yes	b	Yes	b	Yes	c
109	Hosahalli	619419	c	c	Yes	c	Yes	c	Yes	c	Yes	c
110	Madapura	619420	b	b	Yes	c	Yes	b	Yes	b	Yes	c
111	Maradipura	619421	b	b	Yes	c	b	b	Yes	b	Yes	c
112	Chandahalli	619422	b	b	Yes	c	b	b	Yes	b	Yes	c
113	Akkur	619423	b	b	Yes	c	b	b	Yes	b	Yes	c
114	Maranapura	619424	c	c	Yes	c	b	c	Yes	c	Yes	c
115	T.Bettahalli	619425	c	c	Yes	c	a	c	Yes	c	Yes	c
116	T.Megadahalli	619426	c	c	Yes	c	b	c	Yes	c	Yes	c
117	Koppalu (Kalihundi)	619427	c	c	Yes	c	Yes	Yes	Yes	c	Yes	c
118	Madavadi	619428	c	c	Yes	c	a	c	Yes	c	Yes	c
119	Holesalu (Kaveripura)	619429	c	c	Yes	c	Yes	c	Yes	c	b	c
120	Vijayapura	619430	c	c	Yes	c	Yes	Yes	Yes	c	Yes	c
121	Settahalli	619431	Un-inhabited									
122	Vadayandahalli	619432	c	c	Yes	c	a	c	b	c	b	c
123	Hemmige	619433	c	c	Yes	Yes	b	c	Yes	c	Yes	c
124	T.Doddapura	619434	c	c	Yes	c	b	Yes	Yes	c	Yes	c
125	Thottavadi	619435	b	b	Yes	c	b	b	Yes	b	Yes	c
126	Mavinahalli	619436	c	c	Yes	c	Yes	Yes	Yes	c	Yes	c
127	Talakadu	619437	Yes	Yes	Yes	c	Yes	Yes	Yes	c	Yes	c
128	Kukkuru	619438	c	c	Yes	c	Yes	Yes	Yes	c	Yes	c
129	Malangi	619439	b	b	Yes	c	Yes	Yes	Yes	b	b	c
130	Kaliyuru	619440	b	b	Yes	c	Yes	b	Yes	b	Yes	c
<b>Block Total</b>			<b>1</b>	<b>6</b>	<b>120</b>	<b>3</b>	<b>70</b>	<b>43</b>	<b>91</b>	<b>18</b>	<b>94</b>	<b>2</b>
<b>District Total</b>			<b>25</b>	<b>49</b>	<b>1195</b>	<b>46</b>	<b>498</b>	<b>381</b>	<b>820</b>	<b>80</b>	<b>1028</b>	<b>9</b>

**Village Directory**

**Land use( as in 2009)**

Village connected to highways,village roads, banks & credit societies  
(If amenities available code -Yes is given, If not available within the  
village , the distance range code viz; a for < 5 Kms, b for 5-10 Kms  
and c for 10+ kms of nearest place where facility is given).

Availability of miscellaneous  
facilities (If amenities available  
code -Yes is given, If not available  
within the village , the distance  
range code viz; a for < 5 Kms, b  
for 5-10 Kms and c for 10+ kms  
of nearest place where facility is  
available is given).

Connected to national highway(NH)	Connected to state highway(SH)	Connected to major district road (MDR)	Connected to others district road	Pucca roads	Kutchcha roads	Water bounded macadam(WBM) roads	Navigable waterway (river/canal)(NW)	Footpaths (FP)	Commercial & Co-operative Banks	ATM	Agricultural Credit Societies	Self-Help Group (SHG)	Public distribution system (PDS) shop	Mandis / Regular market	Weekly Haat	Location code no.
68	69	70	71	72	73	74	75	76	77	78	79	80	81	82	83	3
<b>Location Code:0143</b>																
c	b	b	b	Yes	Yes	Yes	b	Yes	a	b	a	Yes	Yes	b	b	619415
c	b	b	b	Yes	Yes	Yes	a	Yes	b	b	a	Yes	Yes	b	b	619416
c	b	b	b	Yes	Yes	Yes	a	Yes	b	b	b	Yes	Yes	b	b	619417
c	b	Yes	Yes	Yes	Yes	Yes	b	Yes	Yes	Yes	Yes	Yes	Yes	Yes	Yes	619418
c	c	c	c	a	Yes	Yes	b	Yes	a	b	a	Yes	Yes	b	a	619419
c	Yes	Yes	b	Yes	Yes	Yes	Yes	Yes	b	b	b	Yes	Yes	b	b	619420
c	Yes	b	b	Yes	Yes	Yes	Yes	Yes	b	b	b	Yes	Yes	b	b	619421
c	b	b	b	Yes	Yes	b	c	Yes	b	b	a	Yes	a	b	b	619422
c	b	b	b	Yes	Yes	Yes	Yes	Yes	b	b	b	Yes	Yes	b	b	619423
c	c	c	c	Yes	Yes	b	Yes	Yes	b	b	a	Yes	a	b	b	619424
c	c	Yes	Yes	Yes	Yes	Yes	b	Yes	a	a	Yes	Yes	Yes	b	b	619425
c	c	c	c	Yes	Yes	Yes	Yes	Yes	b	b	b	Yes	Yes	a	b	619426
c	c	Yes	c	Yes	Yes	Yes	Yes	Yes	b	b	b	Yes	Yes	b	b	619427
c	c	Yes	Yes	Yes	Yes	Yes	Yes	Yes	b	b	b	Yes	a	b	b	619428
c	Yes	Yes	Yes	Yes	Yes	Yes	Yes	Yes	a	b	Yes	Yes	Yes	Yes	Yes	619429
c	c	Yes	c	Yes	Yes	Yes	b	Yes	b	b	b	Yes	a	b	b	619430
Un-inhabited																
619431																
c	c	Yes	c	Yes	Yes	Yes	Yes	Yes	b	b	b	Yes	Yes	b	b	619432
c	c	c	c	Yes	Yes	b	Yes	Yes	a	b	Yes	Yes	Yes	Yes	Yes	619433
c	Yes	c	Yes	Yes	Yes	a	Yes	Yes	a	b	b	Yes	Yes	b	b	619434
c	b	b	b	Yes	Yes	Yes	Yes	Yes	b	b	b	Yes	Yes	b	b	619435
c	Yes	c	c	Yes	Yes	Yes	Yes	Yes	b	b	b	Yes	Yes	b	b	619436
c	c	Yes	c	Yes	Yes	b	Yes	Yes	Yes	Yes	Yes	Yes	Yes	Yes	Yes	619437
c	c	Yes	c	Yes	Yes	Yes	Yes	Yes	a	b	b	Yes	Yes	b	b	619438
c	Yes	Yes	b	Yes	Yes	Yes	Yes	Yes	a	b	b	Yes	Yes	b	b	619439
c	Yes	Yes	Yes	Yes	Yes	Yes	Yes	Yes	b	b	b	Yes	Yes	Yes	b	619440
<b>0</b>	<b>31</b>	<b>35</b>	<b>30</b>	<b>119</b>	<b>120</b>	<b>98</b>	<b>36</b>	<b>120</b>	<b>5</b>	<b>3</b>	<b>23</b>	<b>120</b>	<b>85</b>	<b>18</b>	<b>9</b>	
<b>24</b>	<b>326</b>	<b>329</b>	<b>402</b>	<b>1104</b>	<b>1186</b>	<b>908</b>	<b>402</b>	<b>1199</b>	<b>122</b>	<b>23</b>	<b>170</b>	<b>1110</b>	<b>600</b>	<b>88</b>	<b>63</b>	

Availability of miscellaneous facilities (If amenities available code -Yes is given, If not available within the village , the distance range code viz; a for < 5 Kms, b for 5-10 Kms and c for 10+ kms of nearest place where facility is available is given).

Sl.no	Name of the village	Location code no.	Agricultural marketing society	Integrated Child Development Scheme (Nutritional Centres)	Anganwadi Centre (Nutritional Centres)	Others (Nutritional Centres)	ASHA (Accredited Social Health Activist)	Community centre with/without TV	Sports Field,	Sports Club / Recreation Centre	Cinema / Video Hall	Public Library	Public Reading Room	Newspaper Supply	Assembly Polling station	Birth & Death Registration Office
1	2	3	84	85	86	87	88	89	90	91	92	93	94	95	96	97
<b>Name of CD Block:-Tirumakudal-Narsipur</b>																
105	Adibettahalli	619415	b	Yes	Yes	a	Yes	a	b	c	a	a	a	Yes	Yes	Yes
106	Madrhalli	619416	b	Yes	Yes	a	Yes	a	b	b	b	a	a	Yes	Yes	Yes
107	Kannahalli	619417	b	Yes	Yes	a	Yes	Yes	b	c	b	Yes	Yes	Yes	Yes	Yes
108	Muguru	619418	b	Yes	Yes	a	Yes	Yes	b	b	Yes	Yes	Yes	Yes	Yes	Yes
109	Hosahalli	619419	c	Yes	Yes	a	Yes	a	b	c	a	a	a	Yes	Yes	Yes
110	Madapura	619420	b	Yes	Yes	a	Yes	a	b	b	b	Yes	Yes	Yes	Yes	Yes
111	Maradipura	619421	b	Yes	Yes	a	Yes	a	b	b	b	a	a	Yes	Yes	Yes
112	Chandahalli	619422	b	Yes	Yes	a	a	b	b	c	b	a	a	Yes	Yes	Yes
113	Akkur	619423	b	Yes	Yes	a	Yes	b	b	b	b	a	a	Yes	Yes	Yes
114	Maranapura	619424	c	Yes	Yes	a	a	b	b	c	c	a	a	Yes	a	Yes
115	T.Bettahalli	619425	c	Yes	Yes	a	Yes	b	b	c	c	Yes	Yes	Yes	Yes	Yes
116	T.Megadahalli	619426	c	Yes	Yes	a	Yes	b	b	c	c	Yes	Yes	Yes	Yes	Yes
117	Koppalu (Kalihundi)	619427	c	Yes	Yes	a	Yes	b	b	c	c	a	a	Yes	Yes	Yes
118	Madavadi	619428	c	Yes	Yes	a	a	b	b	b	c	a	a	Yes	Yes	Yes
119	Holesalu (Kaverinura)	619429	c	Yes	Yes	a	Yes	Yes	b	c	c	Yes	Yes	Yes	Yes	Yes
120	Vijayapura	619430	c	Yes	Yes	a	a	b	b	c	c	a	a	Yes	Yes	Yes
121	Settahalli	619431	Un-inhabited													
122	Vadayandahalli	619432	c	Yes	Yes	c	Yes	b	b	c	c	a	a	Yes	Yes	Yes
123	Hemmige	619433	c	Yes	Yes	a	Yes	Yes	Yes	c	c	Yes	Yes	Yes	Yes	Yes
124	T.Doddapura	619434	c	Yes	Yes	b	Yes	Yes	b	b	c	Yes	Yes	Yes	Yes	Yes
125	Thottavadi	619435	b	Yes	Yes	b	Yes	b	b	b	b	a	a	Yes	Yes	Yes
126	Mavinahalli	619436	c	Yes	Yes	b	Yes	b	b	b	c	Yes	Yes	Yes	Yes	Yes
127	Talakadu	619437	c	Yes	Yes	b	Yes	Yes	Yes	c	c	Yes	Yes	Yes	Yes	Yes
128	Kukkuru	619438	c	Yes	Yes	b	Yes	Yes	a	c	c	Yes	Yes	Yes	Yes	Yes
129	Malangi	619439	b	Yes	Yes	b	Yes	b	b	b	b	Yes	Yes	Yes	Yes	Yes
130	Kaliyuru	619440	b	Yes	Yes	b	Yes	Yes	b	b	b	Yes	Yes	Yes	Yes	Yes
<b>Block Total</b>			<b>0</b>	<b>120</b>	<b>120</b>	<b>0</b>	<b>89</b>	<b>35</b>	<b>11</b>	<b>1</b>	<b>1</b>	<b>53</b>	<b>57</b>	<b>120</b>	<b>115</b>	<b>120</b>
<b>District Total</b>			<b>0</b>	<b>1080</b>	<b>1080</b>	<b>14</b>	<b>708</b>	<b>184</b>	<b>45</b>	<b>11</b>	<b>20</b>	<b>288</b>	<b>345</b>	<b>1032</b>	<b>1005</b>	<b>1199</b>

**Village Directory**  
**Land use( as in 2009)**

Availability of electricity (Yes/No)				Land Use										
				Nearest Town	Area under different types of land use ( in hectares rounded up to one decimal place)									
Power Supply for Domestic Use (ED)	Power Supply for Agricultural Use (EAG)	Power Supply for Commercial Use (EC)	Power Supply for All Uses (EA)	Name	Distance range code i.e. a for < 5 Kms, b for 5-10 Kms and c for 10+ kms .	Forests	Area under Non- agricultural Uses	Barren and Un-cultivable land	Permanent Pastures and Other Grazing Lands	Land Under Miscellaneous Tree Crops etc.	Culturable Waste Land	Location code no.		
98	99	100	101	102	103	104	105	106	107	108	109	3		
<b>Location Code:0143</b>														
No	No	No	Yes	T. NARSIPUR	b	58.6	0	94	0	0	28.3	619415		
No	No	No	Yes	T. NARSIPUR	b	0	55.2	27.1	0	0	0	619416		
No	No	No	Yes	T. NARSIPUR	b	0	122.2	42.1	0	0	0	619417		
No	No	No	Yes	T. NARSIPUR	b	0	0	169.1	0	0	0	619418		
No	No	No	Yes	T. NARSIPUR	c	0	0	51.1	0	0	0	619419		
No	No	No	Yes	T. NARSIPUR	b	0	78.5	0	0	0.1	0	619420		
No	No	No	Yes	T. NARSIPUR	b	0	37.4	0	0	0	0	619421		
No	No	No	Yes	T. NARSIPUR	b	0	17.8	0	0	0	0	619422		
No	No	No	Yes	T. NARSIPUR	b	0	192.8	0	0	10.6	0	619423		
No	No	No	Yes	T. NARSIPUR	c	0	86.2	0	0	0	0	619424		
No	No	No	Yes	T. NARSIPUR	c	0	289.5	0	0	0	0	619425		
No	No	No	Yes	T. NARSIPUR	c	0	44.6	0	0	4.3	0	619426		
No	No	No	Yes	T. NARSIPUR	c	0	13.3	0	0	6.8	0	619427		
No	No	No	Yes	MALAVALLI	c	0	0	121.4	0	0	90.7	619428		
No	No	No	Yes	T. NARSIPUR	c	100.3	0	0	0	0	139.4	619429		
No	No	No	Yes	T. NARSIPUR	c	0	35.7	0	0	6.3	0.2	619430		
			Un-inhabited			0	0	0	0	0	0	619431		
No	No	No	Yes	T. NARSIPUR	c	0	154	0	0	0	0.3	619432		
No	No	No	Yes	T. NARSIPUR	c	0	222.6	0	0	6	0	619433		
No	No	No	Yes	T. NARSIPUR	c	0	0	7.5	4.5	9	6.2	619434		
No	No	No	Yes	T. NARSIPUR	b	0	0	55.2	0	0	0	619435		
No	No	No	Yes	T. NARSIPUR	c	0	0	205	0	0	0	619436		
No	No	No	Yes	T. NARSIPUR	c	125	2	3	460	64	68	619437		
No	No	No	Yes	T. NARSIPUR	c	0	4	0	0	88.2	2	619438		
No	No	No	Yes	KOLLEGAL	b	0	146.1	0	0	0	0	619439		
No	No	No	Yes	T. NARSIPUR	b	0	40	44.7	0	0	21	619440		
<b>0</b>	<b>0</b>	<b>0</b>	<b>120</b>	<b>0</b>	<b>0</b>	<b>420.7</b>	<b>6793.5</b>	<b>2136.9</b>	<b>784.9</b>	<b>329.6</b>	<b>1189.9</b>			
<b>0</b>	<b>0</b>	<b>0</b>	<b>1191</b>	<b>0</b>	<b>0</b>	<b>54403.4</b>	<b>45616.8</b>	<b>37986.8</b>	<b>13527.9</b>	<b>2937.6</b>	<b>19095</b>			

Sl.no	Name of the village	Location code no.	Land Use					Area irrigated by source (in hectare).				
			Area under different types of land use ( in hectares rounded up to one decimal place)									
1	2	3	Fallow lands other than current fallows	Current Fallows	Net Area Sown	Total Irrigated Land Area	Total Un-irrigated Land Area	Canals ( C )	Wells/Tube-wells(W/TW)	Tanks/Lakes(T/L)	Water Falls(WF)	Others(O)
110	111	112	113	114	115	116	117	118	119			
<b>Name of CD Block:-Tirumakudal-Narsipur</b>												
105	Adibettahalli	619415	0	0	416.4	380.2	36.2	244.1	90	10	0	36.2
106	Madrahalli	619416	0	0	324.2	319.1	5.2	316.3	2.8	0	0	0
107	Kannahalli	619417	0	0	767.9	759.8	8.1	752.6	7.2	0	0	0
108	Muguru	619418	0	0	2057.6	1486.5	571.1	1436.5	50	0	0	0
109	Hosahalli	619419	0	26.9	303	283.2	19.8	202.6	60.7	0	0	19.8
110	Madapura	619420	0	0	288.5	252.3	36.2	234.2	18.1	0	0	0
111	Maradipura	619421	0	0	135.6	112.3	23.3	98.2	14.1	0	0	0
112	Chandahalli	619422	0	0	173	60	113	48	12	0	0	0
113	Akkur	619423	0	0	427.7	392.5	35.2	368.2	24.2	0	0	0
114	Maranapura	619424	0	0	134.2	118.2	16	101.2	17	0	0	0
115	T.Bettahalli	619425	0	0	660.2	160.2	500	124.1	36.1	0	0	0
116	T.Megadahalli	619426	0	0	452.3	140.2	312	61.6	78.6	0	0	0
117	Koppalu (Kalihundi)	619427	0	0	226.3	213	13.3	213	0	0	0	0
118	Madavadi	619428	0	0	343	108.1	234.9	85	23.1	0	0	0
119	Holesalu (Kaverimura)	619429	0	0	1160.4	491.6	668.8	391.6	100	0	0	0
120	Vijayapura	619430	0	0	289.5	250.5	39	120.9	129.6	0	0	0
121	Settahalli	619431	0	0	0	0	0	0	0	0	0	0
122	Vadayandahalli	619432	0	0	361	196	165.1	162.4	33.6	0	0	0
123	Hemmige	619433	0	0	706	678	28	634	44	0	0	0
124	T.Doddapura	619434	3	7	915	765	150	705	60	0	0	0
125	Thottavadi	619435	0	0	609.8	609.8	0	609.8	0	0	0	0
126	Mavinahalli	619436	0	0	381.1	351	30	340.1	10.9	0	0	0
127	Talakadu	619437	14	40	708	618	90	578	40	0	0	0
128	Kukkuru	619438	0	0	35.7	15.5	20.2	7.5	8	0	0	0
129	Malangi	619439	0	0	550	446	104	290	156	0	0	0
130	Kaliyuru	619440	0	0	646.6	302.5	344.1	300.5	2	0	0	0
<b>Block Total</b>			<b>307.8</b>	<b>1556.3</b>	<b>42450.8</b>	<b>25414.9</b>	<b>17036.4</b>	<b>22239</b>	<b>2826.5</b>	<b>194.8</b>	<b>3.1</b>	
<b>District Total</b>			<b>3822.1</b>	<b>13581</b>	<b>357430.2</b>	<b>101471.4</b>	<b>255960</b>	<b>61920</b>	<b>30350.3</b>	<b>7652.8</b>	<b>325.9</b>	

**Village Directory**  
**Land use( as in 2009)**

**Name of three most important commodities manufactured**

First	Second	Third	Name of the village	Location code no.
120	121	122	2	3
<b>Location Code:0143</b>				
-	-	-	Adibettahalli	619415
-	-	-	Madrahalli	619416
-	-	-	Kannahalli	619417
-	-	-	Muguru	619418
-	-	-	Hosahalli	619419
-	-	-	Madapura	619420
-	-	-	Maradipura	619421
-	-	-	Chandahalli	619422
-	-	-	Akkur	619423
-	-	-	Maranapura	619424
-	-	-	T.Bettahalli	619425
-	-	-	T.Megadahalli	619426
-	-	-	Koppalu (Kalihundi)	619427
-	-	-	Madavadi	619428
-	-	-	Holesalu (Kaveripura)	619429
-	-	-	Vijayapura	619430
-	Un-inhabited	-	Settahalli	619431
-	-	-	Vadayandahalli	619432
-	-	-	Hemmige	619433
-	-	-	T.Doddapura	619434
-	-	-	Thottavadi	619435
-	-	-	Mavinahalli	619436
-	-	-	Talakadu	619437
-	-	Jaggery	Kukkuru	619438
-	-	Jaggery	Malangi	619439
-	-	-	Kaliyuru	619440





## **APPENDICES TO VILLAGE DIRECTORY**

## APPENDIX I -

## SUMMARY SHOWING TOTAL NUMBER OF VILLAGES HAVING EDUCATIONAL,

SL. No.	Name of CD block	Total number of inhabited villages in the C. D. block	Total population of C.D. block	Villages having educational institutions					
				Pre-primary school	Primary school	Middle school	Secondary school	Senior secondary school (SS)	Degree college of arts science & commerce
1	2	3	4	5	6	7	8	9	10
1	0137-Piriyapatna	196	226391	28	179	117	38	15	2
2	0138-Hunsur	195	232098	41	174	120	35	13	7
3	0139-Krishnaraja nagara	154	216852	22	145	104	37	15	1
4	0140-Mysore	123	267541	27	117	95	34	13	1
5	0141-Heggadadevan kote	241	237968	18	197	134	42	14	2
6	0142-Nanjangud	170	334324	23	163	127	41	14	4
7	0143-Tirumakudal - Narsipur	120	240540	17	120	93	28	10	2
	Total	1199	1755714	176	1095	790	255	94	19

## SUMMARY SHOWING TOTAL NUMBER OF VILLAGES HAVING EDUCATIONAL,

SL. No.	Name of CD block	Villages having Medical institutions							
		Community health centre	Primary health centre	Primary health sub centre	Maternity and child welfare centre	T.B. clinic	Hospital-allopathic	Hospital-alternative medicine	Dispensary
1	2	20	21	22	23	24	25	26	27
1	0137-Piriyapatna	0	19	58	19	19	0	0	4
2	0138-Hunsur	0	21	50	21	21	0	1	4
3	0139-Krishnaraja nagara	1	13	52	13	13	0	0	4
4	0140-Mysore	1	11	40	11	11	0	0	3
5	0141-Heggada devankote	0	17	62	17	17	0	0	0
6	0142-Nanjangud	2	17	68	17	17	0	1	9
7	0143-Tirumakudal - Narsipur	2	13	48	13	13	0	0	6
	Total	6	111	378	111	111	0	2	30

## VILLAGE DIRECTORY

## MEDICAL AND OTHER AMENITIES IN VILLAGE – C.D. BLOCK LEVEL Contd...,

Villages having educational institutions (contd.)									SL. No.
Degree college of engineering	Medical college	Management institute	Polytechnic	Vocational training school /ITI	Non-formal training centre	Special school for disabled	Others (specify)	No educational facility	
11	12	13	14	15	16	17	18	19	1
0	0	0	0	3	0	0	2	17	1
0	0	0	0	7	1	0	1	21	2
0	0	0	1	3	0	0	1	9	3
0	0	0	0	0	0	0	6	6	4
0	0	0	0	0	1	0	0	44	5
0	0	0	1	2	2	0	6	7	6
0	0	0	0	0	0	2	4	0	7
0	0	0	2	15	4	2	20	104	

## MEDICAL AND OTHER AMENITIES IN VILLAGE – C.D. BLOCK LEVEL Contd...,

Villages having Medical institutions (contd.) ...								SL. No.
Veterinary hospital	Mobile health clinic	Family welfare centre	Medical practioner (with MBBS Degree)	Medical practioner (with other degree)	Medicine shop	Others	No medical facility	
28	29	30	31	32	33	34	35	1
24	1	58	6	29	10	1	95	1
20	0	50	5	41	6	0	97	2
23	0	52	7	30	8	1	62	3
13	0	40	42	35	26	2	26	4
16	1	62	5	42	5	0	132	5
29	0	68	16	51	7	2	43	6
18	0	48	3	37	0	0	27	7
143	2	378	84	265	62	6	482	

## APPENDIX I -

## SUMMARY SHOWING TOTAL NUMBER OF VILLAGES HAVING EDUCATIONAL,

SL. No.	Name of CD block	Villages having drinking water								
		Tap water (treated/untreated)	Well water (covered/uncovered well)	Hand pump	Tubewell/borewell	Spring	River/canal	Tank/pond/lake	Others	No drinking water facility
1	2	36	37	38	39	40	41	42	43	44
1	0137-Piriyapatna	191	179	196	188	2	42	93	4	0
2	0138-Hunsur	181	142	184	175	0	35	87	7	0
3	0139-Krishnaraja nagara	147	134	149	144	3	138	83	4	0
4	0140-Mysore	119	74	120	117	8	36	50	5	0
5	0141-Heggada devankote	218	109	227	172	2	101	76	11	0
6	0142-Nanjangud	166	129	168	146	4	78	41	3	0
7	0143-Tirumakudal - Narsipur	120	116	120	111	1	116	36	6	0
	Total	1142	883	1164	1053	20	546	466	40	0

## SUMMARY SHOWING TOTAL NUMBER OF VILLAGES HAVING EDUCATIONAL,

SL. No.	Name of CD block	Villages having transport contd.,					Banks		Credit societies	
		Railway station	Auto/modified autos	Taxi & vans	Tractors	Navigable water ways (river/canal/sea ferry service)	Commercial & co-operative	ATM	Agricultural credit societies	
1	2	54	55	56	57	58	59	60	61	
1	0137-Piriyapatna	6	63	60	166	24	30	6	27	
2	0138-Hunsur	1	54	37	133	72	24	4	26	
3	0139-Krishnaraja nagara	13	110	72	56	91	22	3	20	
4	0140-Mysore	4	78	54	99	20	11	3	22	
5	0141-Heggada devankote	3	47	67	157	81	22	0	21	
6	0142-Nanjangud	16	76	48	118	78	8	4	31	
7	0143-Tirumakudal - Narsipur	3	70	43	91	36	5	3	23	
	Total	46	498	381	820	402	122	23	170	

**VILLAGE DIRECTORY****MEDICAL AND OTHER AMENITIES IN VILLAGE – C.D. BLOCK LEVEL Contd...,**

Villages having Post & Telegraph							Villages having transport		SL. No.
Post office	Sub post office	Post & telegraph office	Phone (land lines)	Public call office	Mobile phone coverage	Internet cafes/ Common service centre	Village roads- pucca road	Bus service (public/private)	
45	46	47	48	49	50	51	52	53	1
11	40	62	191	115	162	5	184	196	1
8	49	60	192	115	178	5	172	192	2
7	51	61	152	107	137	4	148	153	3
17	34	55	119	66	121	2	119	123	4
5	48	57	200	125	208	1	197	241	5
7	60	71	158	79	143	7	165	170	6
12	40	53	116	91	105	1	119	120	7
67	322	419	1128	698	1054	25	1104	1195	

**MEDICAL AND OTHER AMENITIES IN VILLAGE – C.D. BLOCK LEVEL Concl.,**

Villages having recreation facility				Miscellaneous				Villages having power supply		SL. No.
Cinema/ video halls	Public library	Public reading rooms	Availability of news paper	Public distribution system (PDS) shop	Weekly haat	Assembly polling station	Birth & death registration office	Available	Not available	
62	63	64	65	66	67	68	69	70	71	1
3	27	44	165	74	5	161	196	196	0	1
2	32	35	153	78	8	158	195	191	4	2
3	33	35	128	74	9	132	154	153	1	3
4	55	57	117	90	18	115	123	122	1	4
0	37	42	183	83	2	163	241	239	2	5
7	51	75	166	116	12	161	170	170	0	6
1	53	57	120	85	9	115	120	120	0	7
20	288	345	1032	600	63	1005	1199	1191	8	

**APPENDIX IA - VILLAGE DIRECTORY**  
**VILLAGES BY NUMBER OF PRIMARY SCHOOLS**

SL.No.	Name of C.D.Block	Total number of inhabited villages	Number of primary schools				
			None	One	Two	Three	Four +
1	2	3	4	5	6	7	8
1	0137-Piriyapatna	196	17	103	43	22	11
2	0138-Hunsur	195	21	106	40	13	15
3	0139-Krishnarajanagara	154	9	98	29	9	9
4	0140-Mysore	123	6	60	31	13	13
5	0141-Heggadadevankote	241	44	133	36	17	11
6	0142-Nanjangud	170	7	91	43	17	12
7	0143-Tirumakudal - Narsipur	120	0	66	35	8	11
	<b>Total</b>	<b>1199</b>	<b>104</b>	<b>657</b>	<b>257</b>	<b>99</b>	<b>82</b>

**APPENDIX IB - VILLAGE DIRECTORY**  
**VILLAGES BY PRIMARY, MIDDLE AND SECONDARY SCHOOLS**

SL.No.	Name of CD Block	Total number of inhabited villages	Type of educational institutions available			
			No school	At least one primary school and no middle school	At least one primary school and one middle school	At least one middle school and one secondary school
1	2	3	4	5	6	7
1	0137-Piriyapatna	196	17	62	117	38
2	0138-Hunsur	195	21	54	120	35
3	0139-Krishnarajanagara	154	9	41	104	37
4	0140-Mysore	123	6	22	95	32
5	0141-Heggadadevankote	241	44	63	134	42
6	0142-Nanjangud	170	7	36	127	41
7	0143-Tirumakudal - Narsipur	120	0	27	93	28
	<b>Total</b>	<b>1199</b>	<b>104</b>	<b>305</b>	<b>790</b>	<b>253</b>

**APPENDIX IC - VILLAGE DIRECTORY**  
**VILLAGES WITH DIFFERENT SOURCES OF DRINKING WATER FACILITIES AVAILABLE**

SL.No.	Name of C.D.Block	Number of villages with different sources of drinking water facilities available				
		Only tap (treated/untreated)	Only well (covered/uncovered)	Only tubewell /borewell	Only handpump	More than one source only from tap, well, tubewell, hand pump
1	2	3	4	5	6	7
1	0137-Piriyapatna	0	0	0	1	195
2	0138-Hunsur	1	0	2	1	184
3	0139-Krishnarajanagara	0	1	0	0	149
4	0140-Mysore	0	0	2	0	120
5	0141-Heggadadevankote	1	0	0	4	225

## APPENDIX IC - VILLAGE DIRECTORY

## VILLAGES WITH DIFFERENT SOURCES OF DRINKING WATER FACILITIES AVAILABLE

## Number of villages with different sources of drinking water facilities available

SL.No.	Name of C.D.Block	Only tap (treated/untreated)	Only well (covered/uncovered)	Only tubewell /borewell	Only handpump	More than one source only from tap, well, tubewell,hand pump
1	2	3	4	5	6	7
6	0142-Nanjangud	0	0	0	2	167
7	0143-Tirumakudal - Narsipur	0	0	0	0	120
	<b>Total</b>	<b>2</b>	<b>1</b>	<b>4</b>	<b>8</b>	<b>1160</b>

## APPENDIX II- VILLAGE DIRECTORY

## VILLAGES WITH 5000 AND ABOVE POPULATION WHICH DO NOT HAVE ONE OR MORE AMENITIES

Sl. No.	Name of CD Block	Name of village	Location code number	Popula tion	Amenities not available (indicate N.A. where amenity not available)						
					Senior secondary school	College	Primary health sub centre	Tap drinking water	Bus facility	Approac h by pucca road	Banks
1	2	3	4	5	6	7	8	9	10	11	12
1	0137-Priyapatna	Doddaharve	618148	6354	N.A.	N.A.	Available	Available	Available	Available	Available
2	0137-Priyapatna	Bettadapura	618171	6356	Available	N.A.	Available	Available	Available	Available	Available
3	0138-Hunsur	Kattemalalavadi	618318	6208	N.A.	N.A.	Available	Available	Available	Available	Available
4	0138-Hunsur	Bannikuppe	618414	5223	Available	N.A.	Available	Available	Available	Available	Available
5	0138-Hunsur	Aspathrekaval	618426	5263	N.A.	N.A.	N.A.	Available	Available	Available	N.A.
6	0138-Hunsur	Uddurkaval	618429	5631	N.A.	N.A.	N.A.	Available	Available	Available	N.A.
7	0139-Krishnaraja nagara	Mirle	618558	5845	Available	N.A.	Available	Available	Available	Available	Available
8	0139-Krishnaraja nagara	Gandhanahalli	618581	5212	Available	N.A.	N.A.	Available	Available	Available	N.A.
9	0139-Krishnaraja nagara	Haleyuru	618618	5700	N.A.	N.A.	Available	Available	Available	Available	Available
10	0139-Krishnaraja nagara	Kestur	618626	5642	Available	N.A.	Available	Available	Available	Available	Available
11	0140-Mysore	Belavadi	618707	6995	N.A.	N.A.	Available	Available	Available	Available	Available
12	0140-Mysore	Kesare	618727	6235	N.A.	N.A.	Available	Available	Available	Available	Available
13	0140-Mysore	Rammanahalli	618728	9584	N.A.	N.A.	Available	Available	Available	Available	N.A.
14	0140-Mysore	Maratikyathana halli	618745	5155	N.A.	N.A.	N.A.	Available	Available	Available	N.A.
15	0140-Mysore	Danagalli	618757	6655	N.A.	N.A.	Available	Available	Available	Available	N.A.
16	0140-Mysore	Udburu	618758	9539	N.A.	N.A.	Available	Available	Available	Available	Available
17	0140-Mysore	Harohalli	618786	9660	Available	N.A.	Available	Available	Available	Available	Available
18	0140-Mysore	Varakodu	618787	5420	N.A.	N.A.	Available	Available	Available	Available	N.A.

## APPENDIX II- VILLAGE DIRECTORY

## VILLAGES WITH 5000 AND ABOVE POPULATION WHICH DO NOT HAVE ONE OR MORE AMENITIES

SL. No.	Name of CD Block	Name of village	Location code number	Population	Amenities not available (indicate N.A. where amenity not available)						
					Senior secondary school	College	Primary health sub centre	Tap drinking water	Bus facility	Approach by pucca road	Banks
1	2	3	4	5	6	7	8	9	10	11	12
19	0140-Mysore	Yadakola	618824	5203	Available	N.A.	Available	Available	Available	Available	N.A.
20	0142-Nanjangud	Hullahalli	619125	8794	Available	N.A.	Available	Available	Available	Available	Available
21	0142-Nanjangud	Rampura	619182	5258	N.A.	N.A.	Available	Available	Available	Available	N.A.
22	0142-Nanjangud	Thandavapura	619188	5817	Available	N.A.	Available	Available	Available	Available	Available
23	0142-Nanjangud	Hadinaru	619198	6996	N.A.	N.A.	Available	Available	Available	Available	Available
24	0142-Nanjangud	Hosakote	619201	5109	Available	Available	Available	Available	Available	Available	N.A.
25	0142-Nanjangud	Thagadooru	619231	7755	N.A.	N.A.	Available	Available	Available	Available	Available
26	0142-Nanjangud	Deveerammana halli	619241	8077	Available	Available	Available	Available	Available	Available	N.A.
27	0142-Nanjangud	Kalale	619254	7375	N.A.	N.A.	Available	Available	Available	Available	N.A.
28	0142-Nanjangud	Hedathale	619275	6449	N.A.	N.A.	Available	Available	Available	Available	N.A.
29	0143-Tirumakudal - Narsipur	Sosale	619370	7260	Available	N.A.	Available	Available	Available	Available	N.A.
30	0143-Tirumakudal - Narsipur	Algodu	619402	6911	N.A.	N.A.	Available	Available	Available	Available	N.A.
31	0143-Tirumakudal - Narsipur	Muguru	619418	8393	Available	N.A.	Available	Available	Available	Available	Available
32	0143-Tirumakudal - Narsipur	Holesalu (Kaveripura)	619429	5179	Available	N.A.	Available	Available	Available	Available	N.A.
33	0143-Tirumakudal - Narsipur	Talakadu	619437	8539	Available	N.A.	Available	Available	Available	Available	Available

## APPENDIX III - VILLAGE DIRECTORY

## LAND UTILIZATION DATA IN RESPECT OF CENSUS TOWNS

SL. No.	Name of Census Town	Land use (i.e. area under different types of land use in hectares)					
		Total area	Forest	Irrigated by source	Unirrigated	Culturable waste including gauchar & groves)	Area not available for cultivation
1	2	3	4	5	6	7	8

N.A.



**APPENDIX IV - VILLAGE DIRECTORY****CD BLOCK WISE LIST OF INHABITED VILLAGES WHERE NO AMENITY OTHER THAN DRINKING WATER FACILITY IS AVAILABLE**

Name of CD Block	Location code number	Name of village
1	2	3
NIL		

**APPENDIX V- VILLAGE DIRECTORY****SUMMARY SHOWING NUMBER OF VILLAGES NOT HAVING SCHEDULED CASTES POPULATION**

SL.No.	Name of C.D. Block	Total villages	Uninhabited villages	Inhabited villages	Number of inhabited villages having no scheduled castes population
1	2	3	4	5	6
1	0137-Piriyapatna	203	7	196	21
2	0138-Hunsur	213	18	195	34
3	0139-Krishnarajanagara	179	25	154	17
4	0140-Mysore	140	17	123	9
5	0141-Heggadadevankote	281	40	241	37
6	0142-Nanjangud	190	20	170	5
7	0143-Tirumakudal - Narsipur130		10	120	6
	<b>Total</b>	<b>1336</b>	<b>137</b>	<b>1199</b>	<b>129</b>

**APPENDIX VI - VILLAGE DIRECTORY****SUMMARY SHOWING NUMBER OF VILLAGES NOT HAVING SCHEDULED TRIBES POPULATION**

SL.No.	Name of C.D. Block	Total villages	Uninhabited villages	Inhabited villages	Number of inhabited villages having no scheduled tribes population
1	2	3	4	5	6
1	0137-Piriyapatna	203	7	196	63
2	0138-Hunsur	213	18	195	51
3	0139-Krishnarajanagara	179	25	154	67
4	0140-Mysore	140	17	123	28
5	0141-Heggadadevankote	281	40	241	65
6	0142-Nanjangud	190	20	170	53
7	0143-Tirumakudal - Narsipur130		10	120	40
	<b>Total</b>	<b>1336</b>	<b>137</b>	<b>1199</b>	<b>367</b>

## APPENDIX VII A - VILLAGE DIRECTORY

## LIST OF VILLAGES ACCORDING TO THE PROPORTION OF THE SCHEDULED CASTES TO THE TOTAL POPULATION BY RANGES.

Range of Scheduled Castes population (percentages)	Location code number	Name of village	Range of Scheduled Castes population (percentages)	Location code number	Name of village
1	2	3	1	2	3
<b>CD Block: Piriapatna(0137)</b>			Less than 5	618205	Kalkere
Nil	617799	Kopatti	Less than 5	618209	Hitnahalli
Nil	618097	Hegathur	Less than 5	618210	Manchedevanahalli
Nil	618100	Gudibhadranahosa halli	Less than 5	618213	Javanikuppe
Nil	618111	Byadarabilaguli	Less than 5	618226	G.Basavanahalli
Nil	618117	Kesarakere	Less than 5	618229	Kaggundi
Nil	618135	Gulledahalla Jungle	Less than 5	618231	Chikkavaddarakere
Nil	618144	Kailasapura	Less than 5	618239	Manchedevanahalli
Nil	618147	Doddaharve Forest	Less than 5	618256	Lingapura
Nil	618155	Kowlanahalli	Less than 5	618257	Rajivagrama
Nil	618156	Harinahalli	Less than 5	618265	Kalethimmanahalli
Nil	618157	Sangarasettyhalli	Less than 5	618271	Rajapura
Nil	618158	Navilukodikaval	5 - 10	618280	Abbalathi
Nil	618167	Hiremalali	5 - 10	618099	Ichanahalli
Nil	618223	Neralakuppe	5 - 10	618106	Shanuboganahalli
Nil	618224	Senabinakuppe	5 - 10	618130	Doddahosur
Nil	618228	Kodihalli.K.G	5 - 10	618132	Bylakuppe
Nil	618230	Dodda Vaddarakere	5 - 10	618150	Halaganahalli
Nil	618243	Kamanahalli	5 - 10	618153	Haradur
Nil	618259	Magali	5 - 10	618160	Attigodu
Nil	618262	Piriapatna (Rural)	5 - 10	618163	Kithoor
Nil	618267	Kogilavadi	5 - 10	618165	Thammadahalli
Nil	618283	Halasoor	5 - 10	618166	Kothavalli
Less than 5	618096	Kambipura	5 - 10	618171	Bettadapura
Less than 5	618098	Gariguddakaval	5 - 10	618178	Bhuvanahalli
Less than 5	618107	Ambalare	5 - 10	618181	Komalapura
Less than 5	618118	Bilagunda	5 - 10	618188	N. Settihalli
Less than 5	618122	Dindagadu	5 - 10	618190	Kelaganahalli
Less than 5	618141	Handiguddadakaval	5 - 10	618197	Arenahalli
Less than 5	618142	Gollarahosahalli	5 - 10	618198	Bhoganahalli
Less than 5	618145	Aralikumari	5 - 10	618202	Makodu
Less than 5	618146	Lingapura	5 - 10	618211	R.Thunga
Less than 5	618149	Basavanayeni	5 - 10	618219	Hitnehebbagilu
Less than 5	618168	Chikkamalali	5 - 10	618227	Hemmige
Less than 5	618184	Eachuru	5 - 10	618233	Kiranalli
			5 - 10	618238	Alanahalli

## APPENDIX VII A - VILLAGE DIRECTORY

## LIST OF VILLAGES ACCORDING TO THE PROPORTION OF THE SCHEDULED CASTES TO THE TOTAL POPULATION BY RANGES.

Range of Scheduled Castes population (percentages)	Location code number	Name of village	Range of Scheduled Castes population (percentages)	Location code number	Name of village
1	2	3	1	2	3
5 - 10	618240	Kundanahalli	11 - 20	618193	Handitavalli
5 - 10	618241	Mallinathapura	11 - 20	618194	Nagaraghatta
5 - 10	618247	Ayarabeedu	11 - 20	618200	Kellur
5 - 10	618248	Bemmathi	11 - 20	618204	M. Setthalli
5 - 10	618251	Chittenahalli	11 - 20	618207	Aithanahalli
5 - 10	618255	Kirangoor	11 - 20	618212	Doddabyalalu
5 - 10	618276	Ichanahalli	11 - 20	618216	Sundavalu
5 - 10	618278	Laxmipura	11 - 20	618217	Aswalu
5 - 10	618281	Malangi	11 - 20	618221	Telaginakuppe
11 - 20	618092	Manuganahalli	11 - 20	618222	K. Haralahalli
11 - 20	618093	Kanagal	11 - 20	618225	Kandegala
11 - 20	618102	Rajanabelaguli	11 - 20	618234	Basalapura
11 - 20	618103	Hunasethoppalu	11 - 20	618235	Kampalapura
11 - 20	618104	Ganganakuppe	11 - 20	618245	Koralahosahalli
11 - 20	618105	Adagoor	11 - 20	618261	Haravemallarajapatna
11 - 20	618109	Chapparadahalli	11 - 20	618266	Sulagodu
11 - 20	618114	Chikkanerale	11 - 20	618269	Habatoor
11 - 20	618116	Doddanerale	11 - 20	618270	Ankanahalli
11 - 20	618123	Avarthi	11 - 20	618275	Hunasekuppe
11 - 20	618128	Koppa	11 - 20	618287	Ittagalli
11 - 20	618129	Giragur	11 - 20	618289	Uthenahalli
11 - 20	618131	Guddenahalli	21 - 30	618094	Chamarayanakote
11 - 20	618134	Muthakur	21 - 30	618095	Sulekote
11 - 20	618137	Thirumalapura	21 - 30	618101	Rasimartikaval
11 - 20	618138	P. Basavanahalli	21 - 30	618110	Hasuvinakaval
11 - 20	618139	Poonadahalli	21 - 30	618120	Doddakamaravalli
11 - 20	618140	Charapura	21 - 30	618124	Sunkadahalli
11 - 20	618148	Doddaharve	21 - 30	618143	Lakshmipura
11 - 20	618152	Gorahalli	21 - 30	618151	Suragahalli
11 - 20	618162	Maradoor	21 - 30	618161	Melur
11 - 20	618164	Galaganakere	21 - 30	618175	Nilavadi
11 - 20	618169	Bettada Thunga	21 - 30	618176	Konasur
11 - 20	618177	Joganahalli	21 - 30	618179	Bekkare
11 - 20	618180	Kanoor	21 - 30	618182	Billahalli
11 - 20	618186	Kudakuru	21 - 30	618185	Barse
11 - 20	618189	Nilangala	21 - 30	618195	Ravandur

## APPENDIX VII A - VILLAGE DIRECTORY

## LIST OF VILLAGES ACCORDING TO THE PROPORTION OF THE SCHEDULED CASTES TO THE TOTAL POPULATION BY RANGES.

Range of Scheduled Castes population (percentages)	Location code number	Name of village	Range of Scheduled Castes population (percentages)	Location code number	Name of village
1	2	3	1	2	3
21 - 30	618203	Malaganakere	41 - 50	618220	Avarekaiguddada
21 - 30	618206	Dorekere			kaval
21 - 30	618215	Chikkabyalalu	41 - 50	618237	Naviloor
21 - 30	618218	Sanyasipura	41 - 50	618249	Ilapura
21 - 30	618232	Mellahalli	41 - 50	618273	Tatanahalli
21 - 30	618236	Borehosahalli	41 - 50	618274	Harilapura
21 - 30	618242	Hunasavadi	51 - 75	618125	Benagal
21 - 30	618244	Boothanahalli	51 - 75	618127	Maradiyur
21 - 30	618250	Belathur	51 - 75	618136	M. Hosahalli
21 - 30	618252	Chowdenahalli	51 - 75	618154	Anivalu
21 - 30	618254	Naralapura	51 - 75	618159	Naganahalli
21 - 30	618260	Halepetekantapura	51 - 75	618183	Seegekorekaval
21 - 30	618263	Thimakapura	51 - 75	618201	R. Hosahalli
21 - 30	618268	Chowthi	51 - 75	618214	Makanahalli
21 - 30	618282	Chowkur	51 - 75	618264	Begur
21 - 30	618285	Sathyagala	51 - 75	618277	Mummadikaval
21 - 30	618286	Bekya	51 - 75	618290	Alalur
21 - 30	618288	Panchavalli	76 and above	618108	Vaddarabylakuppe
31 - 40	618090	K. Basavanahalli	76 and above	618199	Kodihalli
31 - 40	618112	Haleyur	76 and above	618284	Sathyagalakaval
31 - 40	618113	Harannahalli			
31 - 40	618115	Tharikal	<b>CD Block: Hunsur(0138)</b>		
31 - 40	618121	Chikkamaravalli	Nil	618309	Marurkaval
31 - 40	618172	Kurgallu	Nil	618320	Hodakekattakaval
31 - 40	618173	Depura	Nil	618322	Maragowdanahalli
31 - 40	618208	Seeguru	Nil	618323	Pinnikyathanahalli
31 - 40	618253	Channenahalli	Nil	618329	Siriyurunala
31 - 40	618258	Muthur	Nil	618338	Hulaganahalli
31 - 40	618272	Abbur	Nil	618339	Vadlimanuganahalli
41 - 50	618119	Channakalkaval	Nil	618345	Nilavagilukaval
41 - 50	618126	Doddahonnurkaval	Nil	618349	Ramenahalli
41 - 50	618133	Doddahonnur	Nil	618363	Gowdikere
41 - 50	618187	Nandipura	Nil	618375	Kottigekaval
41 - 50	618191	Honnenahalli	Nil	618377	Hanagodunala
41 - 50	618192	Bhavalalu	Nil	618387	Kachuvinahalli
41 - 50	618196	Haralahalli	Nil	618389	Habbanakuppe K.G

## APPENDIX VII A - VILLAGE DIRECTORY

## LIST OF VILLAGES ACCORDING TO THE PROPORTION OF THE SCHEDULED CASTES TO THE TOTAL POPULATION BY RANGES.

Range of Scheduled Castes population (percentages)	Location code number	Name of village	Range of Scheduled Castes population (percentages)	Location code number	Name of village
1	2	3	1	2	3
Nil	618390	Billanahosahalli	Less than 5	618379	Haralahalli
Nil	618392	Kolavige	Less than 5	618384	Abburu
Nil	618399	Veeranahosahalli	Less than 5	618385	Sindenahalli
		Jungle	Less than 5	618388	Neralakuppe
Nil	618407	Kirasodlu	Less than 5	618398	Veeranahosahalli
Nil	618420	Govindanahallinala	Less than 5	618401	Kurubarahosahalli
Nil	618423	Hanchya	Less than 5	618422	Govindanahalli
Nil	618430	Uddurnala	Less than 5	618428	Rathnapuri
Nil	618433	Madahallikaval	Less than 5	618438	Ayarahalli
Nil	618435	Maralaiahna Koppalu	Less than 5	618445	Shsribhoganahalli
Nil	618444	Shravanahalli	Less than 5	618451	Vaddarahalli
Nil	618456	Bommalapura	Less than 5	618453	Halladakallahalli
Nil	618458	Mallinathapura	Less than 5	618454	Boochahalli
Nil	618467	Doddakadanahalli	Less than 5	618464	Hullenahalli
Nil	618474	Haradanahalli	Less than 5	618470	Handanahalli
Nil	618475	Shankahalli	Less than 5	618482	Benkipura
Nil	618477	Hallikere	Less than 5	618494	Tarikallu
Nil	618483	Gohalli	Less than 5	618500	Kuttavadi
Nil	618484	Annarayapura	Less than 5	618503	Sonahalli
Nil	618487	Basthimadanahalli	5 - 10	618294	Harave
Nil	618490	Sulekerekaval	5 - 10	618296	Hirikyathanahalli
Less than 5	618293	Ramenahalli	5 - 10	618297	Sheerenahalli
Less than 5	618312	Moduru	5 - 10	618298	Manchabayanahalli
Less than 5	618317	Belthur	5 - 10	618299	Jabagere
Less than 5	618324	Undavadi	5 - 10	618305	Gavadagere
Less than 5	618327	Krishnapura	5 - 10	618306	Manuganahalli
Less than 5	618337	Kanagal	5 - 10	618330	Habbanakuppe
Less than 5	618347	Kallahallikaval	5 - 10	618334	Kothegala
Less than 5	618348	Angatahalli	5 - 10	618361	Heggandur
Less than 5	618350	Chennasoge	5 - 10	618368	Settahalli
Less than 5	618360	Vaddambalu	5 - 10	618376	Ummathur
Less than 5	618362	Kamegowdanahalli	5 - 10	618382	Dasanapura
Less than 5	618366	Uduvepura	5 - 10	618391	Konanahosahalli
Less than 5	618367	Kallaboochahalli	5 - 10	618394	Chikkahejjur
Less than 5	618372	Beeranahallikaval	5 - 10	618406	Ramapatna
Less than 5	618374	Kudlur	5 - 10	618412	Maraduru

## APPENDIX VII A - VILLAGE DIRECTORY

## LIST OF VILLAGES ACCORDING TO THE PROPORTION OF THE SCHEDULED CASTES TO THE TOTAL POPULATION BY RANGES.

Range of Scheduled Castes population (percentages)	Location code number	Name of village	Range of Scheduled Castes population (percentages)	Location code number	Name of village
1	2	3	1	2	3
5 - 10	618436	Halepura	11 - 20	618497	Uyyigondanahalli
5 - 10	618447	Bolanahalli	11 - 20	618499	Kadavaddaragudi
5 - 10	618448	Kempanahalli	21 - 30	618301	Keriyuru
5 - 10	618457	Sabbanahalli	21 - 30	618302	Machabayanahalli
5 - 10	618466	Manuganahalli	21 - 30	618303	Mulluru
5 - 10	618492	Karimuddanahalli	21 - 30	618314	Sannenahalli
5 - 10	618493	Halladakoppalu	21 - 30	618316	Madapura
5 - 10	618496	Kudineerumuddana halli	21 - 30	618321	Biligere
5 - 10	618498	Tarikalkaval	21 - 30	618336	Chilkunda
11 - 20	618295	Marur	21 - 30	618343	Tammadahalli
11 - 20	618307	Mylamburu	21 - 30	618353	Hunasegala
11 - 20	618308	Honnenahalli	21 - 30	618354	Muthurayana Hosahalli Kaval
11 - 20	618325	Hejjodlu	21 - 30	618355	Karnakuppe
11 - 20	618326	Attiguppe	21 - 30	618364	H.Boreroppadakaval
11 - 20	618328	Siriyuru	21 - 30	618365	Kademanuganahalli
11 - 20	618333	Yamagumbha	21 - 30	618369	Hanagodu
11 - 20	618340	Harinahalli	21 - 30	618380	Madahalli
11 - 20	618341	Muthurayana Hosahalli	21 - 30	618381	Hindugodlu
11 - 20	618342	Kallahalli	21 - 30	618386	Negathur
11 - 20	618352	Thattekere	21 - 30	618393	Mudaganur
11 - 20	618358	Hyrige	21 - 30	618397	Bharathavadi
11 - 20	618378	Penjahallikaval	21 - 30	618402	Varanchi Or Gurupura
11 - 20	618432	Nadappanahalli	21 - 30	618414	Bannikuppe
11 - 20	618434	Madahalli	21 - 30	618417	Beejaganahalli
11 - 20	618442	Husenpura	21 - 30	618421	Chikkahunsur
11 - 20	618450	Halebeedu	21 - 30	618429	Uddurkaval
11 - 20	618459	Rangaiahnakoppalu	21 - 30	618437	Gagenahalli
11 - 20	618462	Bilikere	21 - 30	618441	Gerasanahalli
11 - 20	618469	Ankanahalli	21 - 30	618465	Devarahalli
11 - 20	618472	Dallalu	21 - 30	618479	Thippur
11 - 20	618473	Chikkabeechanahalli	21 - 30	618486	Dharmapura
11 - 20	618476	Vaderahosahalli	21 - 30	618491	Gejjaiahnavaddara
11 - 20	618481	Challahalli			gudi
11 - 20	618485	Dhythyanakerekaval	21 - 30	618501	Mudlapura

## APPENDIX VII B - VILLAGE DIRECTORY

## LIST OF VILLAGES ACCORDING TO THE PROPORTION OF THE SCHEDULED TRIBES TO THE TOTAL POPULATION BY RANGES.

Range of Scheduled Tribes population (percentages)	Location code number	Name of village	Range of Scheduled Tribes population (percentages)	Location code number	Name of village
1	2	3	1	2	3
31 - 40	618310	Chittikyathanahalli	51 - 75	618471	Doddabeechanahalli
31 - 40	618315	Thippalapura	51 - 75	618488	Aswalu
31 - 40	618319	Agrahara	51 - 75	618495	Tharikalnala
31 - 40	618346	Adiganahalli	51 - 75	618504	Yalachanahalli
31 - 40	618356	Beerathammanahalli	76 and above	618332	Chilkundakaval
31 - 40	618359	Honnenahalli	76 and above	618418	Doddahunsur
31 - 40	618370	Kiranguru	76 and above	618489	Maranahalli
31 - 40	618404	Kirijaji	<b>CD Block: Krishnarajanagara(0139)</b>		
31 - 40	618411	Rayanahalli			
31 - 40	618413	Kebbe Koppalu	Nil	618509	Kulume Hosuru
31 - 40	618426	Aspathrekaval	Nil	618515	Sanabinakuppe
31 - 40	618427	Ballenahalli	Nil	618523	Gummanahalli
31 - 40	618431	Udduru	Nil	618525	Yaladahalli
31 - 40	618449	Mydanahalli	Nil	618537	Bevinahalli
31 - 40	618452	Bettadur	Nil	618547	Sankanahalli
31 - 40	618460	Kuppekolagatta	Nil	618548	Bachahalli
31 - 40	618468	Chikkadanahalli	Nil	618564	Arakere
31 - 40	618502	Devagalli	Nil	618572	Sambaravalli
31 - 40	618505	Singaramaranahalli	Nil	618589	Kaggaliborekaval
41 - 50	618300	Chikkadiganahalli	Nil	618595	Vallambudi
41 - 50	618304	Hulyalu	Nil	618597	Hullehosur
41 - 50	618318	Kattamalavadi	Nil	618598	Thandre
41 - 50	618335	Atthikuppe	Nil	618636	Buvanahalli
41 - 50	618357	Hemmige	Nil	618637	Bachahalli
41 - 50	618373	Beeranahalli	Nil	618652	Madahalli
41 - 50	618395	Doddahejjur	Nil	618653	Huralikamena Halli
41 - 50	618405	Mookanahalli	Less than 5	618511	Kalammana Koppalu
41 - 50	618409	Thondalu	Less than 5	618517	Dadadahalli
41 - 50	618416	Uyyigowdanahalli	Less than 5	618527	Moodalabeedu
41 - 50	618419	Nilavagilu	Less than 5	618557	Malanaikanahalli
41 - 50	618439	Harohalli	Less than 5	618559	Beechanahalli
41 - 50	618461	Jeenahalli	Less than 5	618563	Hosuru
51 - 75	618344	Naganahalli	Less than 5	618570	Battiganahalli
51 - 75	618351	Hosakote	Less than 5	618581	Gandhanahalli
51 - 75	618410	Hagaranahalli	Less than 5	618612	Sakkare
51 - 75	618415	Somanahalli	Less than 5	618614	Diddahalli

## APPENDIX VII A - VILLAGE DIRECTORY

## LIST OF VILLAGES ACCORDING TO THE PROPORTION OF THE SCHEDULED CASTES TO THE TOTAL POPULATION BY RANGES.

Range of Scheduled Tribes population (percentages)	Location code number	Name of village	Range of Scheduled Tribes population (percentages)	Location code number	Name of village
1	2	3	1	2	3
Less than 5	618615	Hosur	5 - 10	618673	Shivapura
Less than 5	618622	Benaganahalli	11 - 20	618506	Bettahalli
Less than 5	618626	Kestur	11 - 20	618513	Haradanahalli
Less than 5	618642	Katnal	11 - 20	618522	Pashupathi
Less than 5	618643	Cheernahalli	11 - 20	618530	Saligrama
Less than 5	618654	Adaganahalli	11 - 20	618531	Chikkanayakanahalli
Less than 5	618656	Kanugana Halli	11 - 20	618532	Kedaga
Less than 5	618679	Kalenahalli	11 - 20	618533	Mavanur
5 - 10	618510	Munduru	11 - 20	618534	Ballur
5 - 10	618519	Hebsur	11 - 20	618536	Bylapura
5 - 10	618529	Ankanahalli	11 - 20	618540	Mudiguppe
5 - 10	618535	Laxmipura	11 - 20	618543	Thandre
5 - 10	618538	Thandreankanahalli	11 - 20	618546	Meluru
5 - 10	618539	Kuppahalli	11 - 20	618556	Shyabalu
5 - 10	618541	Kenchanahalli	11 - 20	618558	Mirle
5 - 10	618549	Kurubahalli	11 - 20	618561	Guluvinaattiguppe
5 - 10	618554	Halemirle	11 - 20	618565	Munjanahalli
5 - 10	618555	Natanahalli	11 - 20	618571	Bherya
5 - 10	618573	Mandiganahalli	11 - 20	618575	Hosa Agrahara
5 - 10	618574	Sugganahalli	11 - 20	618582	Chikkavoddaragudi
5 - 10	618583	Kanchinakere	11 - 20	618587	Arjunahalli
5 - 10	618585	Adaguru	11 - 20	618602	Channamgere
5 - 10	618586	Galigeke	11 - 20	618603	Chikkahanasoge
5 - 10	618588	Manchanahalli	11 - 20	618607	Kaggala
5 - 10	618594	Abburu	11 - 20	618618	Haleyuru
5 - 10	618596	Karthalu	11 - 20	618623	Kogilur
5 - 10	618600	Hanasoge	11 - 20	618625	Kuppe
5 - 10	618609	Dammanahalli	11 - 20	618628	Malali
5 - 10	618613	Mayigowdanahalli	11 - 20	618638	Hebbal
5 - 10	618619	Ankanahalli	11 - 20	618646	Byadarahalli
5 - 10	618629	Hosakote	11 - 20	618651	Maragowdanahalli
5 - 10	618640	Chandagal	11 - 20	618658	Chamalapura
5 - 10	618650	Ichanahalli	11 - 20	618660	Kamenahalli
5 - 10	618655	Degganahalli	11 - 20	618665	Mudalakoppalu
5 - 10	618657	Thippur	11 - 20	618666	Lalanahalli
5 - 10	618672	Marchahalli	11 - 20	618667	Narayanapura



**APPENDIX VII A - VILLAGE DIRECTORY**  
**LIST OF VILLAGES ACCORDING TO THE PROPORTION OF THE SCHEDULED CASTES TO THE TOTAL POPULATION BY RANGES.**

Range of Scheduled Tribes population	Location code number	Name of village	Range of Scheduled Tribes population (percentages)	Location code number	Name of village
1	2	3	1	2	3
11 - 20	618668	Sathigrama	31 - 40	618645	Madhuvanahalli
11 - 20	618670	Kallahalli	31 - 40	618649	Mavathur
11 - 20	618680	Arakere	31 - 40	618661	Kaggere
11 - 20	618681	Dornahalli	31 - 40	618682	Basavapatna
21 - 30	618507	Maluganahalli	41 - 50	618524	Honnenahalli
21 - 30	618512	Seegavalu	41 - 50	618552	Hanumanahalli
21 - 30	618516	Karpuravalli	41 - 50	618584	Maragowdanahalli
21 - 30	618518	Lakkikuppe	41 - 50	618605	Kolur
21 - 30	618520	Saraguru	41 - 50	618671	Mulepetlu
21 - 30	618544	Katnalu	41 - 50	618674	Lalamdevanahalli
21 - 30	618550	Yalemuddanahalli	41 - 50	618677	Chowkahalli
21 - 30	618551	Kodiyala	51 - 75	618630	Nijaganahalli
21 - 30	618553	Narachanahalli	51 - 75	618662	Goragundi
21 - 30	618566	Chikkabherya	51 - 75	618669	Southanahalli
21 - 30	618568	Gerudada	51 - 75	618683	Hangaraboyanahalli
21 - 30	618576	Haramballi	76 and above	618569	Somanahalli
21 - 30	618578	Doddavaddaragudi	76 and above	618580	Kakanahalli
21 - 30	618579	Bommenahalli	76 and above	618593	Sanyasipura
21 - 30	618592	Hampapura	76 and above	618616	Kuppehantha
21 - 30	618604	Bandahalli			
21 - 30	618608	Nadappanahalli			
21 - 30	618610	Hadya	Nil	618705	Karakanahalli
21 - 30	618617	Sreeramapura	Nil	618718	Nuggahalli
21 - 30	618620	Gudduganahalli	Nil	618736	Halalu
21 - 30	618624	Chibukahalli	Nil	618741	Javanahalli
21 - 30	618627	Kanchagarakoppalu	Nil	618755	Baradanapura
21 - 30	618644	Beeranahalli	Nil	618772	Kadanahalli
21 - 30	618647	Siddapura	Nil	618796	Madhavagere
21 - 30	618648	Gowdenahalli	Nil	618810	Gudumadanahalli
21 - 30	618675	Basavarajapura	Nil	618813	Kumbarahalli
21 - 30	618676	Hosahalli	Less than 5	618693	Chikkanahalli
31 - 40	618521	Gayanahalli	Less than 5	618697	Amachawadi
31 - 40	618526	Rampura	Less than 5	618702	Yelachahalli
31 - 40	618528	Kallimuddanahalli	Less than 5	618708	Huyilalu
31 - 40	618601	Yaremanuganahalli	Less than 5	618712	Manikyapura
31 - 40	618621	Somanahalli	Less than 5	618713	K.Hemmanahalli

**CD Block: Mysore(0140)**

## APPENDIX VII A - VILLAGE DIRECTORY

## LIST OF VILLAGES ACCORDING TO THE PROPORTION OF THE SCHEDULED CASTES TO THE TOTAL POPULATION BY RANGES.

Range of Scheduled Tribes population (percentages)	Location code number	Name of village	Range of Scheduled Tribes population (percentages)	Location code number	Name of village
1	2	3	1	2	3
Less than 5	618720	Kumarabeedu	11 - 20	618695	Kallurunaganahalli
Less than 5	618728	Rammanahalli	11 - 20	618699	Yachegowdanahalli
Less than 5	618732	Hosahundi	11 - 20	618700	Dadadakallahalli
Less than 5	618742	Mallahalli	11 - 20	618701	Gungralchatra
Less than 5	618743	Ballahalli	11 - 20	618703	Megalapura
Less than 5	618756	Daripura	11 - 20	618714	Madagalli
Less than 5	618764	Kellahalli	11 - 20	618715	Jettihundi
Less than 5	618766	Chikkanahalli	11 - 20	618733	Bandipalya
Less than 5	618768	Gumachanahalli	11 - 20	618740	Madahalli
Less than 5	618775	Thoreyanakaturu	11 - 20	618744	Kemmannapura
Less than 5	618794	Puttegowdanahundi	11 - 20	618748	Nagarthahalli
Less than 5	618798	Megalapura	11 - 20	618753	Gopalapura
Less than 5	618811	Marase	11 - 20	618757	Danagalli
Less than 5	618820	Mosambayanahalli	11 - 20	618761	Sindhuvalli
5 - 10	618687	Yedahalli	11 - 20	618765	Jayapura
5 - 10	618690	Anandur	11 - 20	618771	Mandanahalli
5 - 10	618696	S.Hemmanahalli	11 - 20	618774	Arasinakere
5 - 10	618707	Belavadi	11 - 20	618776	Marballi
5 - 10	618709	Nagawala	11 - 20	618790	Sarakariuthanahalli
5 - 10	618717	Doddamaragowdana halli	11 - 20	618791	Yandahalli
5 - 10	618721	Gohalli	11 - 20	618792	Choranahalli
5 - 10	618726	Siddalingapura	11 - 20	618812	Devalapura
5 - 10	618745	Maratikiyathanahalli	21 - 30	618817	Someshwarapura
5 - 10	618746	Kergalli	21 - 30	618704	Mydanahalli
5 - 10	618747	Yadahalli	21 - 30	618706	Rattanahalli
5 - 10	618747	Yadahalli	21 - 30	618723	Naganahalli
5 - 10	618758	Udburu	21 - 30	618725	Kalasthavadi
5 - 10	618780	Doddakaturu	21 - 30	618729	Hanchya
5 - 10	618786	Harohalli	21 - 30	618729	Hanchya
5 - 10	618786	Harohalli	21 - 30	618731	Nadanahalli
5 - 10	618787	Varakodu	21 - 30	618733	Nadanahalli
5 - 10	618787	Varakodu	21 - 30	618734	Kuppaluru
5 - 10	618788	Chikkahalli	21 - 30	618737	Chowdahalli
5 - 10	618814	Madaragalli	21 - 30	618739	Mandakalli
5 - 10	618815	Koodanahalli	21 - 30	618751	Mullur
5 - 10	618818	Ayarahalli	21 - 30	618754	Mavinahalli
5 - 10	618819	Kiralu	21 - 30	618760	Dadadahalli
11 - 20	618692	Undavadi	21 - 30	618763	Murudagalli

## APPENDIX VII A - VILLAGE DIRECTORY

## LIST OF VILLAGES ACCORDING TO THE PROPORTION OF THE SCHEDULED CASTES TO THE TOTAL POPULATION BY RANGES.

Range of Scheduled Tribes population (percentages)	Location code number	Name of village	Range of Scheduled Tribes population (percentages)	Location code number	Name of village
1	2	3	1	2	3
21 - 30	618773	Gujjegowdanapura	51 - 75	618822	Inam-Uthanahalli
21 - 30	618782	Chikkakanya			
21 - 30	618783	Byathahalli			
21 - 30	618789	Lalithadripura	Nil	618852	Bommalapura
21 - 30	618797	Keelanapura	Nil	618865	Metikuppe
21 - 30	618800	Duddagere	Nil	618879	Gudumanahalli
21 - 30	618805	Jantagalli	Nil	618892	Motha
21 - 30	618808	Marasettihalli	Nil	618901	Hulikura
31 - 40	618711	Kamaravalli	Nil	618913	Ankanahalli
31 - 40	618719	Shettinayakanahalli	Nil	618914	Muddaiahnahundi
31 - 40	618724	Laxmipura	Nil	618918	Thandasipura
31 - 40	618727	Kesare	Nil	618923	M. Mallahalli
31 - 40	618738	Gurur	Nil	618928	Kadasur
31 - 40	618749	Kenchalagudu	Nil	618941	Mallahalli
31 - 40	618752	Anagalli	Nil	618942	Doddakerekaval
31 - 40	618759	Kalalavadi	Nil	618944	Garikekattakaval
31 - 40	618762	Thaluru	Nil	618946	Bettahalli
31 - 40	618767	Harohalli	Nil	618960	Karehundi
31 - 40	618770	Maddur	Nil	618969	Shankahalli
31 - 40	618778	Doora	Nil	618977	Manchahalli
31 - 40	618781	Doddakanya	Nil	618985	Puradakatte
31 - 40	618784	Bhugathagalli	Nil	618994	Halasur
31 - 40	618785	Vajamangala	Nil	618996	Bennagere
31 - 40	618793	Varuna	Nil	619004	Chillahalli
31 - 40	618823	Kuppegala	Nil	619015	Vaderahalli
31 - 40	618824	Yadakola	Nil	619031	Ragalakuppe
41 - 50	618722	Shyadanahalli	Nil	619033	Honnurkuppe
41 - 50	618795	Chatnahalli	Nil	619042	Sogahalli
41 - 50	618801	Pillahalli	Nil	619057	Udbur
41 - 50	618802	Dandikere	Nil	619060	Kadegadde
41 - 50	618809	Hadajana	Nil	619062	Thimmanihosahalli
41 - 50	618816	Kochanahalli	Nil	619064	Chikkabyranakuppe
41 - 50	618821	Hosahalli	Nil	619078	Singapatna
51 - 75	618710	Bommenahalli	Nil	619091	Huskur
51 - 75	618750	Devagalli	Nil	619092	Hariyalapura
51 - 75	618769	S. Kallahalli	Nil	619101	Kandalike

**APPENDIX VII A - VILLAGE DIRECTORY**  
**LIST OF VILLAGES ACCORDING TO THE PROPORTION OF THE SCHEDULED CASTES TO THE TOTAL POPULATION BY RANGES.**

Range of Scheduled Tribes population (percentages)	Location code number	Name of village	Range of Scheduled Tribes population (percentages)	Location code number	Name of village
1	2	3	1	2	3
Nil	619102	Hosakote	5 - 10	618851	Agasanahundi
Nil	619107	Nadahadi	5 - 10	618859	Haropura
Nil	619110	Chikkabesuge	5 - 10	618882	Manuganahalli
Nil	619116	Alanahalli	5 - 10	618888	Akkadevanahalli
Less than 5	618842	Yelehundikaval	5 - 10	618910	Gollanabeedusaragur
Less than 5	618843	Musker	5 - 10	618925	Bettadabeedu
Less than 5	618874	Chakahalli	5 - 10	618940	Kodichamanahalli
Less than 5	618889	Naganahalli	5 - 10	618963	Kanchamalli
Less than 5	618908	Halladamanuganahalli	5 - 10	618984	Kundur
Less than 5	618919	Gangadahalli	5 - 10	619008	Muthigechikka
Less than 5	618922	Sindenahalli			thalalu
Less than 5	618924	Kaniyanahundi	5 - 10	619035	Hosaholalu
Less than 5	618926	Kethahalli	5 - 10	619075	Agathuru
Less than 5	618927	Kalkodu	5 - 10	619118	Alalahalli
Less than 5	618943	Bachegowdanahalli	11 - 20	618845	Yelehund
Less than 5	618948	Iruvidi	11 - 20	618847	Annur
Less than 5	618949	Nayakanahundi	11 - 20	618853	Hosahalli
Less than 5	618965	Chamahalli	11 - 20	618856	Savve
Less than 5	619014	Baragi	11 - 20	618857	Padukote
Less than 5	619051	Hosahalli	11 - 20	618858	Kodaseege
Less than 5	619054	K.Gandathur	11 - 20	618861	Shanthipura
Less than 5	619059	Kakanakote Forest	11 - 20	618868	Metikuppe Forest
Less than 5	619061	Vadakanamala	11 - 20	618876	Belaganahallikaval
Less than 5	619063	Doddabyranakuppe	11 - 20	618896	Shirmahalli
Less than 5	619065	Anemala	11 - 20	618899	Heggadahalli
Less than 5	619066	Netkalhundi	11 - 20	618904	Thoravalli
Less than 5	619067	Hosur	11 - 20	618905	Itna
Less than 5	619068	Golur	11 - 20	618909	Kattehundi
Less than 5	619069	Machur	11 - 20	618911	Gollanabeedu
Less than 5	619073	Bettadavarehundi	11 - 20	618915	Kothegala
Less than 5	619083	Thelagumasahalli	11 - 20	618917	Yennegerekaval
Less than 5	619086	Beddalapura	11 - 20	618936	Chamanahalli
Less than 5	619106	Kebbepura	11 - 20	618939	Kunigalu
Less than 5	619112	Moleyuru	11 - 20	618950	Chottanahalli
Less than 5	619113	Hirehalli	11 - 20	618959	Pura
Less than 5	619117	Channagundi	11 - 20	618961	Jinnahalli

**APPENDIX VII A - VILLAGE DIRECTORY**  
**LIST OF VILLAGES ACCORDING TO THE PROPORTION OF THE SCHEDULED CASTES TO THE TOTAL POPULATION BY RANGES.**

Range of Scheduled Tribes population (percentages)	Location code number	Name of village	Range of Scheduled Tribes population (percentages)	Location code number	Name of village
1	2	3	1	2	3
11 - 20	618966	Hatwal	21 - 30	618956	Hampapura
11 - 20	618972	K.Belthur	21 - 30	618967	Chakkur
11 - 20	618991	Hanchipura	21 - 30	618975	Manuganahalli
11 - 20	618995	Chamalapura	21 - 30	618982	Kattehunsur
11 - 20	619024	Pura	21 - 30	618983	Kallambalu
11 - 20	619025	Beechanahalli	21 - 30	618986	Kunnapatna
11 - 20	619040	Nisna	21 - 30	618993	Kothegala
11 - 20	619053	Karapura	21 - 30	618998	Mullur
11 - 20	619071	Kittur	21 - 30	619000	Beerwal
		(Therani Manti)	21 - 30	619023	Nerale
11 - 20	619074	Bidarahalli	21 - 30	619027	Machare
11 - 20	619076	Sagare	21 - 30	619029	Manchegowdanahalli
11 - 20	619097	Katawalu	21 - 30	619047	Kalasuru
11 - 20	619104	Seegevadi	21 - 30	619108	Bankavadi
21 - 30	618840	Rajegowdanahundi	31 - 40	618875	Heggadadevankote
21 - 30	618841	Bheemanahalli			(Rural)
21 - 30	618844	Padukotekava	31 - 40	618877	Belaganahalli
21 - 30	618854	Nanjanayakanahalli	31 - 40	618881	Matakere
21 - 30	618855	Yedathore	31 - 40	618884	Yarahalli
21 - 30	618862	Konegowdanahundi	31 - 40	618886	Heggadapura
21 - 30	618863	Chakkodanahalli	31 - 40	618902	Hulikurakaval
21 - 30	618864	Budanur	31 - 40	618920	Alanahalli
21 - 30	618870	Hunasekuppe	31 - 40	618921	Devalapura
21 - 30	618871	Penjahalli	31 - 40	618937	Chikkereyur
21 - 30	618872	Hirehalli	31 - 40	618951	Madapura
21 - 30	618873	Sonahalli	31 - 40	618968	Moleyur (Kalihundi)
21 - 30	618883	Boppanahalli	31 - 40	618971	Adahalli
21 - 30	618890	Machanayakanahalli	31 - 40	618973	Kulya
21 - 30	618900	Hebbalaguppe	31 - 40	618974	Hunaganahalli
21 - 30	618903	Thumbasoge	31 - 40	618978	Kallasaragur
21 - 30	618916	Gangadahosahalli	31 - 40	618992	Masahalli
21 - 30	618929	Kyathanahalli	31 - 40	619017	Antharasanthe
21 - 30	618932	Chamalapura	31 - 40	619020	Yelamathur
21 - 30	618938	Doddakereyur	31 - 40	619021	Nilavagilu
21 - 30	618947	K.Kannenahalli	31 - 40	619022	Magudilu
21 - 30	618954	Karigala	31 - 40	619038	N.Belathur

**APPENDIX VII A - VILLAGE DIRECTORY**  
**LIST OF VILLAGES ACCORDING TO THE PROPORTION OF THE SCHEDULED CASTES TO THE TOTAL POPULATION BY RANGES.**

Range of Scheduled Tribes population (percentages)	Location code number	Name of village	Range of Scheduled Tribes population (percentages)	Location code number	Name of village
1	2	3	1	2	3
31 - 40	619041	Malali	51 - 75	618997	Changowdanahalli
31 - 40	619049	N. Begur	51 - 75	619005	Hadanur
31 - 40	619050	Beeramballi	51 - 75	619019	Anagatti
31 - 40	619089	Heggudlu	51 - 75	619034	Badanakuppe
31 - 40	619099	B. Matagere	51 - 75	619048	Kenchanahalli
31 - 40	619100	Badaga	51 - 75	619077	Kandegala
41 - 50	618848	Gowdimacha	51 - 75	619081	Lingenahalli
		nayakana Halli	51 - 75	619084	Devalapura
41 - 50	618880	Hyrige	51 - 75	619085	Hullemala
41 - 50	618885	Kattemanuganahalli	51 - 75	619087	Haleyuru
41 - 50	618887	Dasanapura	51 - 75	619103	Beguru
41 - 50	618891	Seeranahundi	51 - 75	619115	Kurnagala
41 - 50	618894	Kollegowdanahalli	76 and above	618849	Sollapura
41 - 50	618895	Yarahallikaval	76 and above	618878	Malara
41 - 50	618935	M.Kannenahalli	76 and above	618893	Krishnapurakaval
41 - 50	618952	Kolagala	76 and above	618897	Chowdahalli
41 - 50	618955	Hommaragahalli	76 and above	618912	Masanakuppe
41 - 50	618964	Chikkanandi	76 and above	618933	Bannavadi
41 - 50	619011	Siddapura	76 and above	618953	Holehundi
41 - 50	619018	Nuralakuppe	76 and above	618970	Muddanahalli
41 - 50	619030	Halemagge	76 and above	618981	Hoovinakola
41 - 50	619045	Kanakanahalli	76 and above	618990	Nallur
41 - 50	619080	Hegganur	76 and above	619009	Hunasur
41 - 50	619088	Narasipura	76 and above	619010	Muguthanamule
41 - 50	619098	Nemmanahalli	76 and above	619026	Jeeyara
41 - 50	619114	Kudagi	76 and above	619028	Krishnarajapura
51 - 75	618850	Siddapura	76 and above	619044	Jaganakote
51 - 75	618860	Voddaragudi	76 and above	619072	Uyyamballi
51 - 75	618898	Jakkahalli	76 and above	619079	Nanjanathapura
51 - 75	618930	Kandegowdanapura	76 and above	619090	Konanalathuru
51 - 75	618934	Jompanahalli	76 and above	619096	Vallahalli
51 - 75	618957	Kohala	76 and above	619105	Moleyurukaval
51 - 75	618958	Marchahalli			
51 - 75	618962	Hirenandi			
51 - 75	618979	Hunsahalli	Nil	619141	Mangalore
51 - 75	618980	Lanke	Nil	619148	Kaggalur

**CD Block: Nanjangud(0142)**

**APPENDIX VII A - VILLAGE DIRECTORY**  
**LIST OF VILLAGES ACCORDING TO THE PROPORTION OF THE SCHEDULED CASTES TO THE TOTAL POPULATION BY RANGES.**

Range of Scheduled Tribes population (percentages)	Location code number	Name of village	Range of Scheduled Tribes population (percentages)	Location code number	Name of village
1	2	3	1	2	3
Nil	619170	Bhogavaluvade	11 - 20	619132	Kappasoge
		yanapura	11 - 20	619136	Nellithalapura
Nil	619171	Hosaveedukaval	11 - 20	619140	Shettahalli
Nil	619248	Bendagahalli	11 - 20	619147	Ambale
Less than 5	619145	Madapura	11 - 20	619156	Hallare
Less than 5	619153	Yedahalli	11 - 20	619159	Mallahalli
Less than 5	619154	M. Kongahalli	11 - 20	619161	Hadya
Less than 5	619183	Kemba	11 - 20	619181	Kothanahalli
Less than 5	619185	Maraluru	11 - 20	619193	Hejjige
Less than 5	619187	Yechagalli	11 - 20	619200	Alathur
Less than 5	619190	Adakanahalli	11 - 20	619203	Thummerale
Less than 5	619191	Chikkaiahnachatra	11 - 20	619217	Jodihariharapura
Less than 5	619207	Alambur			(Igli)
Less than 5	619227	Madahalli	11 - 20	619218	Thayuru
Less than 5	619229	Srikantanagar	11 - 20	619222	Kahalli
Less than 5	619240	Handhvinahalli	11 - 20	619231	Thagadooru
Less than 5	619272	Lakshmanapura	11 - 20	619234	Kongahalli
Less than 5	619292	Bagooru	11 - 20	619235	Heggadahalli
Less than 5	619295	Hampapura	11 - 20	619238	Kallahalli
5 - 10	619121	Ibjala	11 - 20	619239	Kathavadipura
5 - 10	619129	Karya	11 - 20	619244	Golur
5 - 10	619133	Motha	11 - 20	619252	Gonathagala
5 - 10	619184	Bidaragoodu	11 - 20	619254	Kalale
5 - 10	619188	Thandavapura	11 - 20	619255	Karlapura
5 - 10	619195	Immavu	11 - 20	619260	Yechagundlu
5 - 10	619198	Hadinaru	11 - 20	619262	Sindhuvalli
5 - 10	619228	Mallapura	11 - 20	619263	Kurahatti
5 - 10	619273	Yelachagere	11 - 20	619265	Navilur
5 - 10	619274	Hunasanalu	11 - 20	619266	Surahalli
5 - 10	619288	Hemmaragala	11 - 20	619270	Krishnapura
5 - 10	619294	Mallahalli	11 - 20	619271	Kugalur
5 - 10	619297	Gattavadipura	11 - 20	619275	Hedathale
5 - 10	619298	Haraganapur	11 - 20	619277	Basavattige
11 - 20	619125	Hullahalli	11 - 20	619278	Devanur
11 - 20	619126	Belale	11 - 20	619280	Kakkarahatti
11 - 20	619131	Taraganahalli	11 - 20	619283	Karepura

## APPENDIX VII A - VILLAGE DIRECTORY

## LIST OF VILLAGES ACCORDING TO THE PROPORTION OF THE SCHEDULED CASTES TO THE TOTAL POPULATION BY RANGES.

Range of Scheduled Tribes population (percentages)	Location code number	Name of village	Range of Scheduled Tribes population (percentages)	Location code number	Name of village
1	2	3	1	2	3
11 - 20	619286	Chikkakowlande	21 - 30	619261	Muddahalli
11 - 20	619287	Nerale	21 - 30	619267	Kasuvinahalli
11 - 20	619291	Koodlapura	21 - 30	619279	Varahalli
11 - 20	619293	Tharadale	21 - 30	619281	Banooru
11 - 20	619296	Halepura	21 - 30	619282	Hadya
11 - 20	619299	Gattavadi	21 - 30	619285	Chunchanahalli
11 - 20	619301	Konanoor	21 - 30	619289	Kumbarahalli
11 - 20	619308	Doddahomma	21 - 30	619300	Doddakowlande
11 - 20	619309	Chikkahomma	21 - 30	619303	Paduvalamarahalli
11 - 20	619310	Thoravalli	21 - 30	619307	Dasanooru
21 - 30	619127	Shiramalli	31 - 40	619123	Madanahalli
21 - 30	619128	Huskur	31 - 40	619124	Kanenur
21 - 30	619135	Katur	31 - 40	619130	Kurihundi
21 - 30	619139	Kadaburu	31 - 40	619137	Akala
21 - 30	619142	Yalehalli	31 - 40	619155	Malkundi
21 - 30	619143	Duggahalli	31 - 40	619175	Hediyala
21 - 30	619146	Haginavalu	31 - 40	619178	Bankahalli
21 - 30	619151	Kadajetti	31 - 40	619179	Naganapura
21 - 30	619162	Ariyur	31 - 40	619192	Basavanapura
21 - 30	619168	Kellupura	31 - 40	619194	Thoremavu
21 - 30	619173	Maduvinahalli	31 - 40	619196	Hulimavu
21 - 30	619182	Rampura	31 - 40	619197	Bokkahalli
21 - 30	619186	Goddanapura	31 - 40	619199	Moodahalli
21 - 30	619201	Hosakote	31 - 40	619206	Nandigunda
21 - 30	619208	Saragooru	31 - 40	619212	Nagarle
21 - 30	619210	Gonahalli	31 - 40	619216	Bilugali
21 - 30	619214	Suthur	31 - 40	619219	Eswaragowdanahalli
21 - 30	619221	Gejjiganahalli	31 - 40	619224	Biligere
21 - 30	619233	Chinnamballi	31 - 40	619226	Kirugunda
21 - 30	619236	Byalaru	31 - 40	619230	Alaganchi
21 - 30	619241	Deveerammanahalli	31 - 40	619232	Kamahalli
21 - 30	619245	Geekahalli	31 - 40	619253	Uppinahalli
21 - 30	619247	Horalavadi	31 - 40	619259	Hosakote (Masage)
21 - 30	619250	Veeredevanapura	31 - 40	619264	Sindhuvallipura
21 - 30	619256	Harathale	31 - 40	619269	Depegowdanapura
21 - 30	619258	Volagere	31 - 40	619284	Karya



## APPENDIX VII A - VILLAGE DIRECTORY

## LIST OF VILLAGES ACCORDING TO THE PROPORTION OF THE SCHEDULED CASTES TO THE TOTAL POPULATION BY RANGES.

Range of Scheduled Tribes population (percentages)	Location code number	Name of village	Range of Scheduled Tribes population (percentages)	Location code number	Name of village
1	2	3	1	2	3
41 - 50	619122	Haradanahalli	Less than 5	619312	B.Seehalli
41 - 50	619152	Hura	Less than 5	619314	Maragowdanahalli
41 - 50	619164	Kandegala	Less than 5	619322	Banagavadi
41 - 50	619180	Devarayasettipura	Less than 5	619342	Chimili
41 - 50	619189	Hebya	Less than 5	619357	Seegodipura
41 - 50	619204	Nandigundapura	Less than 5	619378	Pattehundi
41 - 50	619209	Haniyamballi	Less than 5	619389	Agasthapura
41 - 50	619213	Kupparavalli	Less than 5	619396	Thirumakudalu
41 - 50	619220	Haropura	Less than 5	619426	T.Megadahalli
41 - 50	619223	Kalkunda	5 - 10	619313	Hunasagahalli
41 - 50	619237	Debur	5 - 10	619315	Goravanahalli
41 - 50	619249	Badanavalu	5 - 10	619320	Ankanahalli
41 - 50	619268	Makanapura	5 - 10	619321	Thuruganuru
41 - 50	619305	Hanumanapura	5 - 10	619323	Hanumanalu
51 - 75	619138	Rajur	5 - 10	619328	Beedanahalli
51 - 75	619160	Channapatna	5 - 10	619331	Basavanahalli
51 - 75	619172	Hosaveedu	5 - 10	619333	Chamanahalli
51 - 75	619177	Hadanuruvade	5 - 10	619339	Ganiganakoppalu
		yanapura	5 - 10	619402	Algodu
51 - 75	619211	Kalmahalli	11 - 20	619311	Aravattigekoppalu
51 - 75	619215	Jeemaralli	11 - 20	619316	Yachenahalli
51 - 75	619225	Belagunda	11 - 20	619317	Menasikyathanahalli
51 - 75	619242	Devarasanahalli	11 - 20	619318	Doddamulagudu
51 - 75	619246	Mullur	11 - 20	619326	Kodagahalli
51 - 75	619302	Konanapura	11 - 20	619329	Yadahalli
76 and above	619163	Jalahalli	11 - 20	619330	Nanjapura
76 and above	619251	Kodinarasipura	11 - 20	619334	Athahalli
			11 - 20	619336	B.Bettahalli
			11 - 20	619340	Bevinahalli
			11 - 20	619348	Kethupura
			11 - 20	619351	Somanathapura
			11 - 20	619359	Halavara
			11 - 20	619361	Konagalli
			11 - 20	619377	Hunuganahalli
			11 - 20	619390	Bommanayakanahalli
			11 - 20	619392	Hosakote
<b>CD Block: Tirumakudal - Narsipur(0143)</b>					
Nil	619324	Bhugathagahalli	11 - 20	619348	Kethupura
Nil	619338	Kanchanahalli	11 - 20	619351	Somanathapura
Nil	619356	Mudukanapura	11 - 20	619359	Halavara
Nil	619369	S.K.P.Agrahara	11 - 20	619361	Konagalli
Nil	619379	Madegowdanahundi	11 - 20	619377	Hunuganahalli
Nil	619394	Ramanathapura	11 - 20	619390	Bommanayakanahalli
		Hundi	11 - 20	619392	Hosakote

## APPENDIX VII A - VILLAGE DIRECTORY

## LIST OF VILLAGES ACCORDING TO THE PROPORTION OF THE SCHEDULED CASTES TO THE TOTAL POPULATION BY RANGES.

Range of Scheduled Tribes population (percentages)	Location code number	Name of village	Range of Scheduled Tribes population (percentages)	Location code number	Name of village
1	2	3	1	2	3
11 - 20	619398	Kiragasuru	31 - 40	619380	Ranganathapur
11 - 20	619399	Kudluru	31 - 40	619400	Danayakanapura
11 - 20	619423	Akkur	31 - 40	619401	Bannahalli
11 - 20	619427	Koppalu (Kalihundi)	31 - 40	619405	Karohatti
11 - 20	619433	Hemmige	31 - 40	619407	Nilasoge
11 - 20	619437	Talakadu	31 - 40	619411	Kuruburu
21 - 30	619319	Hegguru	31 - 40	619412	Vatalu
21 - 30	619325	Madigahalli	31 - 40	619418	Muguru
21 - 30	619335	Kunthanahalli	31 - 40	619419	Hosahalli
21 - 30	619337	Senapathihalli	31 - 40	619428	Madavadi
21 - 30	619341	Bommanahalli	31 - 40	619429	Holesalu (Kaveripura)
21 - 30	619345	S.Doddapura	31 - 40	619435	Thottavadi
21 - 30	619354	Budahalli	31 - 40	619438	Kukkuru
21 - 30	619368	Chikkabuhalli	31 - 40	619440	Kaliyuru
21 - 30	619371	Binakanahalli	41 - 50	619355	Chidravalli
21 - 30	619372	S.Megadahalli	41 - 50	619358	Kolathuru
21 - 30	619373	Muthalavadi	41 - 50	619363	Kannayakanahalli
21 - 30	619376	Doddabagilu	41 - 50	619367	Horalahalli
21 - 30	619381	Rangasamudra	41 - 50	619375	Kargahalli
21 - 30	619383	Hittuvalli	41 - 50	619384	Kuppaya
21 - 30	619386	Thumbala	41 - 50	619403	Yaraganahalli
21 - 30	619393	Induvalu	41 - 50	619414	Hyakanuru
21 - 30	619404	Kethahalli	51 - 75	619332	Maliyuru
21 - 30	619409	Hiriyuru	51 - 75	619344	Kempanapura
21 - 30	619410	Kotthegala	51 - 75	619347	Kallipura
21 - 30	619413	Sujjaluru	51 - 75	619365	Hasuvatti
21 - 30	619415	Adibettahalli	51 - 75	619366	Naragyathanahalli
21 - 30	619417	Kannahalli	51 - 75	619370	Sosale
21 - 30	619420	Madapura	51 - 75	619374	Kayyambahalli
21 - 30	619421	Maradipura	51 - 75	619388	Muthathi
21 - 30	619434	T.Doddapura	51 - 75	619395	Yadadore
21 - 30	619436	Mavinahalli	51 - 75	619397	Hunsuru
21 - 30	619439	Malangi	51 - 75	619406	Chowhalli
31 - 40	619343	Ramegowdanapura	51 - 75	619408	Hosapura
31 - 40	619353	Ukkalagere	51 - 75	619416	Madrahalli
31 - 40	619362	Nagalagere	51 - 75	619422	Chandahalli

**APPENDIX VII A - VILLAGE DIRECTORY**  
**LIST OF VILLAGES ACCORDING TO THE PROPORTION OF THE SCHEDULED CASTES TO THE TOTAL POPULATION BY RANGES.**

Range of Scheduled Tribes population (percentages)	Location code number	Name of village	Range of Scheduled Tribes population (percentages)	Location code number	Name of village
1	2	3	1	2	3
51 - 75	619424	Maranapura	76 and above	619352	Chikkalaxmipura
51 - 75	619425	T.Bettahalli	76 and above	619364	Thammadipura
51 - 75	619432	Vadayandahalli	76 and above	619430	Vijayapura

## APPENDIX VII B - VILLAGE DIRECTORY

## LIST OF VILLAGES ACCORDING TO THE PROPORTION OF THE SCHEDULED TRIBES TO THE TOTAL POPULATION BY RANGES.

Range of Scheduled Tribes population (percentages)	Location code number	Name of village	Range of Scheduled Tribes population (percentages)	Location code number	Name of village
1	2	3	1	2	3
<b>CD Block: Piriapatna(0137)</b>			Nil	618203	Malaganakere
Nil	618092	Manuganahalli	Nil	618209	Hitnahalli
Nil	618096	Kambipura	Nil	618214	Makanahalli
Nil	618097	Hegathur	Nil	618216	Sundavalu
Nil	618100	Gudibhadrana hosahalli	Nil	618220	Avarekaiguddada kaval
Nil	618103	Hunasethoppalu	Nil	618222	K. Haralahalli
Nil	618105	Adagoor	Nil	618223	Neralakuppe
Nil	618106	Shanuboganhalli	Nil	618224	Senabinakuppe
Nil	618108	Vaddarabylakuppe	Nil	618225	Kandegala
Nil	618112	Haleyur	Nil	618226	G.Basavanahalli
Nil	618116	Doddanerale	Nil	618228	Kodihalli.K.G
Nil	618117	Kesarakere	Nil	618229	Kaggundi
Nil	618121	Chikkamaravalli	Nil	618230	Dodda Vaddarakere
Nil	618135	Gulledahalla Jungle	Nil	618234	Basalapura
Nil	618144	Kailasapura	Nil	618243	Kamanahalli
Nil	618147	Doddaharve Forest	Nil	618244	Boothanahalli
Nil	618151	Suragahalli	Nil	618250	Belathur
Nil	618156	Harinahalli	Nil	618251	Chittenahalli
Nil	618158	Navilukodikaval	Nil	618253	Channenahalli
Nil	618159	Naganahalli	Nil	618259	Magali
Nil	618161	Melur	Nil	618260	Halepetekantapura
Nil	618164	Galaganakere	Nil	618262	Piriapatna (Rural)
Nil	618167	Hiremalali	Nil	618264	Begur
Nil	618169	Bettada Thunga	Nil	618266	Sulagodu
Nil	618179	Bekkare	Nil	618273	Tatanahalli
Nil	618183	Seegekorekaval	Nil	618274	Harilapura
Nil	618185	Barse	Nil	618277	Mummadikaval
Nil	618187	Nandipura	Nil	618283	Halasoor
Nil	618189	Nilangala	Nil	618286	Bekya
Nil	618191	Honnenahalli	Less than 5	618090	K. Basavanahalli
Nil	618193	Handitavalli	Less than 5	618094	Chamarayanakote
Nil	618194	Nagaraghatta	Less than 5	618098	Gariguddakaval
Nil	618196	Haralahalli	Less than 5	618102	Rajanabelaguli
Nil	618199	Kodihalli	Less than 5	618104	Ganganakuppe
Nil	618201	R. Hosahalli	Less than 5	618107	Ambalare

## APPENDIX VII B - VILLAGE DIRECTORY

## LIST OF VILLAGES ACCORDING TO THE PROPORTION OF THE SCHEDULED TRIBES TO THE TOTAL POPULATION BY RANGES.

Range of Scheduled Tribes population (percentages)	Location code number	Name of village	Range of Scheduled Tribes population (percentages)	Location code number	Name of village
1	2	3	1	2	3
Less than 5	618109	Chapparadahalli	Less than 5	618242	Hunasavadi
Less than 5	618113	Haranahalli	Less than 5	618245	Koralahosahalli
Less than 5	618115	Tharikal	Less than 5	618252	Chowdenahalli
Less than 5	618118	Bilagunda	Less than 5	618255	Kirangoor
Less than 5	618120	Doddakamaravalli	Less than 5	618263	Thimakapura
Less than 5	618124	Sunkadahalli	Less than 5	618270	Ankanahalli
Less than 5	618127	Maradiyur	Less than 5	618271	Rajapura
Less than 5	618132	Bylakuppe	Less than 5	618275	Hunasekuppe
Less than 5	618133	Doddahonnur	Less than 5	618276	Ichanahalli
Less than 5	618142	Gollarahosahalli	Less than 5	618284	Sathyagalakaval
Less than 5	618143	Lakshmipura	Less than 5	618285	Sathyagala
Less than 5	618145	Aralikumari	Less than 5	618287	Ittagalli
Less than 5	618148	Doddaharve	Less than 5	618288	Panchavalli
Less than 5	618149	Basavanayeni	Less than 5	618290	Alalur
Less than 5	618150	Halaganahalli	5 - 10	618114	Chikkanerale
Less than 5	618154	Anivalu	5 - 10	618119	Channakalkaval
Less than 5	618155	Kowlanahalli	5 - 10	618123	Avarthi
Less than 5	618162	Maradoor	5 - 10	618125	Benagal
Less than 5	618166	Kothavalli	5 - 10	618131	Guddenahalli
Less than 5	618171	Bettadapura	5 - 10	618137	Thirumalapura
Less than 5	618178	Bhuvanahalli	5 - 10	618139	Poonadahalli
Less than 5	618182	Billahalli	5 - 10	618153	Haradur
Less than 5	618184	Eachuru	5 - 10	618160	Attigodu
Less than 5	618192	Bhavalalu	5 - 10	618163	Kithoor
Less than 5	618197	Arenahalli	5 - 10	618176	Konasur
Less than 5	618198	Bhoganahalli	5 - 10	618177	Joganahalli
Less than 5	618202	Makodu	5 - 10	618181	Komalapura
Less than 5	618206	Dorekere	5 - 10	618186	Kudakuru
Less than 5	618212	Doddabyalalu	5 - 10	618188	N. Settihalli
Less than 5	618213	Javanikuppe	5 - 10	618190	Kelaganahalli
Less than 5	618215	Chikkabyalalu	5 - 10	618195	Ravandur
Less than 5	618219	Hitnebbagilu	5 - 10	618200	Kellur
Less than 5	618221	Telaginakuppe	5 - 10	618208	Seeguru
Less than 5	618227	Hemmige	5 - 10	618217	Aswalu
Less than 5	618231	Chikkavaddarakere	5 - 10	618235	Kampalapura
Less than 5	618233	Kiranalli	5 - 10	618237	Naviloor

## APPENDIX VII B - VILLAGE DIRECTORY

## LIST OF VILLAGES ACCORDING TO THE PROPORTION OF THE SCHEDULED TRIBES TO THE TOTAL POPULATION BY RANGES.

Range of Scheduled Tribes population (percentages)	Location code number	Name of village	Range of Scheduled Tribes population (percentages)	Location code number	Name of village
1	2	3	1	2	3
5 - 10	618241	Mallinathapura	21 - 30	618267	Kogilavadi
5 - 10	618254	Naralapura	31 - 40	618130	Doddahosur
5 - 10	618258	Muthur	31 - 40	618168	Chikkamalali
5 - 10	618261	Haravemallarajapatna	31 - 40	618210	Manchedevanahalli
11 - 20	618093	Kanagal	31 - 40	618218	Sanyasipura
11 - 20	618099	Ichanahalli	31 - 40	618247	Ayarabeedu
11 - 20	618101	Rasimartikaval	31 - 40	618268	Chowthi
11 - 20	618110	Hasuvinakaval	31 - 40	618278	Laxmipura
11 - 20	618111	Byadarabilaguli	41 - 50	618122	Dindagadu
11 - 20	618126	Doddahonnurkaval	41 - 50	618134	Muthakur
11 - 20	618128	Koppa	41 - 50	618238	Alanahalli
11 - 20	618136	M. Hosahalli	41 - 50	618265	Kalethimmanahalli
11 - 20	618138	P. Basavanahalli	41 - 50	618281	Malangi
11 - 20	618152	Gorahalli	51 - 75	618140	Charapura
11 - 20	618157	Sangarasettyhalli	51 - 75	618239	Manchedevanahalli
11 - 20	618172	Kurgallu	51 - 75	618256	Lingapura
11 - 20	618175	Nilavadi	51 - 75	618257	Rajivagrama
11 - 20	618180	Kanoor	51 - 75	618280	Abbalathi
11 - 20	618204	M. Settihalli	76 and above	618146	Lingapura
11 - 20	618205	Kalkere	<b>CD Block: Hunsur(0138)</b>		
11 - 20	618207	Aithanahalli	Nil	618300	Chikkadiganahalli
11 - 20	618236	Borehosahalli	Nil	618304	Hulyalu
11 - 20	618248	Bemmathi	Nil	618306	Manuganahalli
11 - 20	618269	Habatoor	Nil	618314	Sannenahalli
11 - 20	618272	Abbur	Nil	618315	Thippalapura
11 - 20	618282	Chowkur	Nil	618316	Madapura
11 - 20	618289	Uthenahalli	Nil	618317	Belthur
21 - 30	618095	Sulekote	Nil	618320	Hodakekattekaval
21 - 30	618129	Giragur	Nil	618323	Pinnikyathanahalli
21 - 30	618141	Handiguddadakaval	Nil	618325	Hejjodlu
21 - 30	618165	Thammadahalli	Nil	618326	Attiguppe
21 - 30	618173	Depura	Nil	618329	Siriyurunala
21 - 30	618211	R.Thunga	Nil	618332	Chilkundakaval
21 - 30	618232	Mellahalli	Nil	618335	Atthikuppe
21 - 30	618240	Kundanahalli	Nil	618342	Kallahalli
21 - 30	618249	Ilapura	Nil		

## APPENDIX VII B - VILLAGE DIRECTORY

## LIST OF VILLAGES ACCORDING TO THE PROPORTION OF THE SCHEDULED TRIBES TO THE TOTAL POPULATION BY RANGES.

Range of Scheduled Tribes population (percentages)	Location code number	Name of village	Range of Scheduled Tribes population (percentages)	Location code number	Name of village
1	2	3	1	2	3
Nil	618344	Naganahalli	Nil	618504	Yalachanahalli
Nil	618347	Kallahallikaval	Less than 5	618303	Mulluru
Nil	618348	Angatahalli	Less than 5	618307	Mylamburu
Nil	618363	Gowdikere	Less than 5	618310	Chittikyathanahalli
Nil	618377	Hanagodunala	Less than 5	618319	Agrahara
Nil	618385	Sindenahalli	Less than 5	618321	Biligere
Nil	618386	Negathur	Less than 5	618322	Maragowdanahalli
Nil	618405	Mookanahalli	Less than 5	618328	Siriyuru
Nil	618409	Thondalu	Less than 5	618330	Habbanakuppe
Nil	618410	Hagaranahalli	Less than 5	618333	Yamagumbha
Nil	618413	Kebbe Koppalu	Less than 5	618336	Chilkunda
Nil	618415	Somanahalli	Less than 5	618345	Nilavagilukaval
Nil	618416	Uyyigowdanahalli	Less than 5	618346	Adiganahalli
Nil	618417	Beejaganahalli	Less than 5	618350	Chennasoge
Nil	618418	Doddahunsur	Less than 5	618352	Thattekere
Nil	618420	Govindanahallinala	Less than 5	618353	Hunasegala
Nil	618430	Uddurnala	Less than 5	618358	Hyrige
Nil	618439	Harohalli	Less than 5	618359	Honnenahalli
Nil	618449	Mydanahalli	Less than 5	618361	Heggandur
Nil	618451	Vaddarahalli	Less than 5	618365	Kademanuganahalli
Nil	618453	Halladakallahalli	Less than 5	618367	Kallaboochahalli
Nil	618454	Boochahalli	Less than 5	618370	Kiranguru
Nil	618458	Mallinathapura	Less than 5	618373	Beeranahalli
Nil	618459	Rangaiahnakoppalu	Less than 5	618374	Kudlur
Nil	618467	Doddakadanahalli	Less than 5	618387	Kachuvinahalli
Nil	618468	Chikkadanahalli	Less than 5	618393	Mudaganur
Nil	618471	Doddabeechanahalli	Less than 5	618401	Kurubarahosahalli
Nil	618473	Chikkabeechanahalli	Less than 5	618404	Kirijaji
Nil	618474	Haradanahalli	Less than 5	618411	Rayanahalli
Nil	618476	Vaderahosahalli	Less than 5	618426	Aspathrekaval
Nil	618477	Hallikere	Less than 5	618428	Rathnapuri
Nil	618488	Aswalu	Less than 5	618441	Gerasanahalli
Nil	618490	Sulekerekaval	Less than 5	618442	Husenpura
Nil	618496	Kudineerumuddana	Less than 5	618452	Bettadur
		halli	Less than 5	618460	Kuppekolagatta
Nil	618501	Mudlapura	Less than 5	618461	Jeenahalli

## APPENDIX VII B - VILLAGE DIRECTORY

## LIST OF VILLAGES ACCORDING TO THE PROPORTION OF THE SCHEDULED TRIBES TO THE TOTAL POPULATION BY RANGES.

Range of Scheduled Tribes population (percentages)	Location code number	Name of village	Range of Scheduled Tribes population (percentages)	Location code number	Name of village
1	2	3	1	2	3
Less than 5	618465	Devarahalli	11 - 20	618334	Kothegala
Less than 5	618466	Manuganahalli	11 - 20	618340	Harinahalli
Less than 5	618469	Ankanahalli	11 - 20	618349	Ramenahalli
Less than 5	618475	Shankahalli	11 - 20	618354	Muthurayana
Less than 5	618479	Thippur			Hosahalli Kaval
Less than 5	618481	Challahalli	11 - 20	618357	Hemmige
Less than 5	618489	Maranahalli	11 - 20	618381	Hindugodlu
Less than 5	618491	Gejjaiahnavaddara	11 - 20	618384	Abburu
		gudi	11 - 20	618394	Chikkahejjur
Less than 5	618497	Uyyigondanahalli	11 - 20	618395	Doddahejjur
Less than 5	618502	Devagalli	11 - 20	618414	Bannikuppe
5 - 10	618309	Marurkaval	11 - 20	618419	Nilavagilu
5 - 10	618351	Hosakote	11 - 20	618423	Hanchya
5 - 10	618355	Karnakuppe	11 - 20	618427	Ballenahalli
5 - 10	618369	Hanagodu	11 - 20	618436	Halepura
5 - 10	618378	Penjahallikaval	11 - 20	618472	Dallalu
5 - 10	618402	Varanchi Or	11 - 20	618485	Dhythyanakerekaval
		Gurupura	11 - 20	618500	Kuttavadi
5 - 10	618406	Ramapatna	11 - 20	618505	Singaramaranahalli
5 - 10	618407	Kirasodlu	21 - 30	618293	Ramenahalli
5 - 10	618429	Uddurkaval	21 - 30	618301	Keriyuru
5 - 10	618431	Udduru	21 - 30	618327	Krishnapura
5 - 10	618437	Gagenahalli	21 - 30	618360	Vaddambalu
5 - 10	618444	Shravananahalli	21 - 30	618364	H.Boreroppadakaval
5 - 10	618445	Shsnebhoganahalli	21 - 30	618372	Beeranahallikaval
5 - 10	618492	Karimuddanahalli	21 - 30	618379	Haralahalli
5 - 10	618493	Halladakoppalu	21 - 30	618380	Madahalli
5 - 10	618495	Tharikalnala	21 - 30	618397	Bharathavadi
5 - 10	618498	Tarikalkaval	21 - 30	618412	Maraduru
5 - 10	618503	Sonahalli	21 - 30	618422	Govindanahalli
11 - 20	618296	Hirikyathanahalli	21 - 30	618433	Madahallikaval
11 - 20	618297	Sheerenahalli	21 - 30	618438	Ayarahalli
11 - 20	618308	Honnenahalli	21 - 30	618450	Halebeedu
11 - 20	618312	Moduru	21 - 30	618486	Dharmapura
11 - 20	618318	Kattemalalavadi	21 - 30	618494	Tarikallu
11 - 20	618324	Undavadi	21 - 30	618499	Kadavaddaragudi



## APPENDIX VII B - VILLAGE DIRECTORY

## LIST OF VILLAGES ACCORDING TO THE PROPORTION OF THE SCHEDULED TRIBES TO THE TOTAL POPULATION BY RANGES.

Range of Scheduled Tribes population (percentages)	Location code number	Name of village	Range of Scheduled Tribes population (percentages)	Location code number	Name of village
1	2	3	1	2	3
31 - 40	618294	Harave	76 and above	618368	Settahalli
31 - 40	618295	Marur	76 and above	618399	Veeranahosahalli
31 - 40	618299	Jabagere			Jungle
31 - 40	618341	Muthurayana	76 and above	618434	Madahalli
		Hosahalli	76 and above	618456	Bommalapura
31 - 40	618356	Beerathammanahalli	76 and above	618464	Hullenahalli
31 - 40	618362	Kamegowdanahalli			
31 - 40	618421	Chikkahunsur	<b>CD Block: Krishnarajanagara(0139)</b>		
31 - 40	618432	Nadappanahalli	Nil	618515	Sanabinakuppe
31 - 40	618448	Kempanahalli	Nil	618517	Dadadahalli
31 - 40	618462	Bilikere	Nil	618518	Lakkikuppe
31 - 40	618484	Annarayapura	Nil	618519	Hebsur
41 - 50	618302	Machabayanahalli	Nil	618520	Saraguru
41 - 50	618337	Kanagal	Nil	618522	Pashupathi
41 - 50	618366	Uduvepura	Nil	618523	Gummanahalli
41 - 50	618376	Ummathur	Nil	618525	Yaladahalli
41 - 50	618487	Basthimadanahalli	Nil	618528	Kallimuddanahalli
51 - 75	618298	Manchabayanahalli	Nil	618531	Chikkanayakanahalli
51 - 75	618305	Gavadagere	Nil	618532	Kedaga
51 - 75	618338	Hulaganahalli	Nil	618536	Bylapura
51 - 75	618339	Vadlimanuganahalli	Nil	618537	Bevinahalli
51 - 75	618343	Tammadahalli	Nil	618540	Mudiguppe
51 - 75	618375	Kottigekaval	Nil	618541	Kenchanahalli
51 - 75	618382	Dasanapura	Nil	618544	Katnalu
51 - 75	618388	Neralakuppe	Nil	618547	Sankanahalli
51 - 75	618389	Habbanakuppe K.G	Nil	618548	Bachahalli
51 - 75	618390	Billanahosahalli	Nil	618549	Kurubahalli
51 - 75	618391	Konanahosahalli	Nil	618551	Kodiyala
51 - 75	618392	Kolavige	Nil	618559	Beechanahalli
51 - 75	618398	Veeranahosahalli	Nil	618561	Guluvinaattiguppe
51 - 75	618435	Maralaiahna Koppalu	Nil	618564	Arakere
51 - 75	618447	Bolanahalli	Nil	618568	Gerudada
51 - 75	618457	Sabbanahalli	Nil	618569	Somanahalli
51 - 75	618470	Handanahalli	Nil	618570	Battiganahalli
51 - 75	618482	Benkipura	Nil	618572	Sambaravalli
51 - 75	618483	Gohalli	Nil	618573	Mandiganahalli

## APPENDIX VII B - VILLAGE DIRECTORY

## LIST OF VILLAGES ACCORDING TO THE PROPORTION OF THE SCHEDULED TRIBES TO THE TOTAL POPULATION BY RANGES.

Range of Scheduled Tribes population (percentages)	Location code number	Name of village	Range of Scheduled Tribes population (percentages)	Location code number	Name of village
1	2	3	1	2	3
Nil	618574	Sugganahalli	Nil	618673	Shivapura
Nil	618579	Bommenahalli	Nil	618674	Lalamdevanahalli
Nil	618580	Kakanahalli	Nil	618682	Basavapatna
Nil	618583	Kanchinakere	Less than 5	618506	Bettahalli
Nil	618584	Maragowdanahalli	Less than 5	618507	Maluganahalli
Nil	618585	Adaguru	Less than 5	618509	Kulume Hosuru
Nil	618588	Manchanahalli	Less than 5	618510	Munduru
Nil	618593	Sanyasipura	Less than 5	618512	Seegavalu
Nil	618594	Abburu	Less than 5	618513	Haradanahalli
Nil	618595	Vallambudi	Less than 5	618516	Karpuravalli
Nil	618597	Hullehosur	Less than 5	618524	Honnenahalli
Nil	618598	Thandre	Less than 5	618529	Ankanahalli
Nil	618601	Yaremanuganahalli	Less than 5	618530	Saligrama
Nil	618604	Bandahalli	Less than 5	618535	Laxmipura
Nil	618607	Kaggala	Less than 5	618539	Kuppahalli
Nil	618608	Nadappanahalli	Less than 5	618546	Meluru
Nil	618616	Kuppehantha	Less than 5	618550	Yalemuddanahalli
Nil	618619	Ankanahalli	Less than 5	618552	Hanumanahalli
Nil	618620	Gudduganahalli	Less than 5	618554	Halemirle
Nil	618621	Somanahalli	Less than 5	618555	Natanahalli
Nil	618622	Benaganahalli	Less than 5	618557	Malanaikanahalli
Nil	618623	Kogilur	Less than 5	618558	Mirle
Nil	618624	Chibukahalli	Less than 5	618576	Haramballi
Nil	618627	Kanchagarakoppalu	Less than 5	618578	Doddavaddaragudi
Nil	618630	Nijaganahalli	Less than 5	618581	Gandhanahalli
Nil	618636	Buvanahalli	Less than 5	618582	Chikkavoddaragudi
Nil	618637	Bachahalli	Less than 5	618589	Kaggaliborekaval
Nil	618644	Beeranahalli	Less than 5	618596	Karthalu
Nil	618645	Madhuvanahalli	Less than 5	618603	Chikkahanasoge
Nil	618648	Gowdenahalli	Less than 5	618605	Kolur
Nil	618652	Madahalli	Less than 5	618609	Dammanahalli
Nil	618660	Kamenahalli	Less than 5	618612	Sakkare
Nil	618662	Goragundi	Less than 5	618613	Mayigowdanahalli
Nil	618665	Mudalakoppalu	Less than 5	618614	Diddahalli
Nil	618669	Southanahalli	Less than 5	618615	Hosur
Nil	618671	Mulepetlu	Less than 5	618617	Sreeramapura

## APPENDIX VII B - VILLAGE DIRECTORY

## LIST OF VILLAGES ACCORDING TO THE PROPORTION OF THE SCHEDULED TRIBES TO THE TOTAL POPULATION BY RANGES.

Range of Scheduled Tribes population (percentages)	Location code number	Name of village	Range of Scheduled Tribes population (percentages)	Location code number	Name of village
1	2	3	1	2	3
Less than 5	618618	Haleyuru	11 - 20	618683	Hangaraboyanahalli
Less than 5	618626	Kestur	21 - 30	618526	Rampura
Less than 5	618643	Cheernahalli	21 - 30	618575	Hosa Agrahara
Less than 5	618646	Byadarahalli	21 - 30	618586	Galigekere
Less than 5	618647	Siddapura	21 - 30	618587	Arjunahalli
Less than 5	618651	Maragowdanahalli	21 - 30	618592	Hampapura
Less than 5	618655	Degganahalli	21 - 30	618642	Katnal
Less than 5	618666	Lalanahalli	21 - 30	618656	Kanugana Halli
Less than 5	618675	Basavarajapura	31 - 40	618563	Hosuru
Less than 5	618676	Hosahalli	31 - 40	618565	Munjanahalli
Less than 5	618677	Chowkahalli	31 - 40	618566	Chikkabherya
Less than 5	618679	Kalenahalli	31 - 40	618600	Hanasoge
5 - 10	618511	Kalammana Koppalu	31 - 40	618653	Huralikamena Halli
5 - 10	618527	Moodalabeedu	31 - 40	618657	Thippur
5 - 10	618534	Ballur	31 - 40	618668	Sathigrama
5 - 10	618543	Thandre	31 - 40	618670	Kallahalli
5 - 10	618553	Narachanahalli	41 - 50	618650	Ichanaahalli
5 - 10	618571	Bherya	41 - 50	618658	Chamalapura
5 - 10	618625	Kuppe			
5 - 10	618629	Hosakote			
5 - 10	618638	Hebbal			
5 - 10	618649	Mavathur	Nil	618700	Dadadakallahalli
5 - 10	618667	Narayanapura	Nil	618703	Megalapura
11 - 20	618521	Gayanahalli	Nil	618710	Bommenahalli
11 - 20	618533	Mavanur	Nil	618718	Nuggahalli
11 - 20	618538	Thandreankanahalli	Nil	618736	Halalu
11 - 20	618556	Shyabalu	Nil	618740	Madahalli
11 - 20	618602	Channamgere	Nil	618741	Javanahalli
11 - 20	618610	Hadya	Nil	618742	Mallahalli
11 - 20	618628	Malali	Nil	618743	Ballahalli
11 - 20	618640	Chandagal	Nil	618750	Devagalli
11 - 20	618654	Adaganahalli	Nil	618751	Mullur
11 - 20	618661	Kaggere	Nil	618752	Anagalli
11 - 20	618672	Marchahalli	Nil	618753	Gopalapura
11 - 20	618680	Arakere	Nil	618754	Mavinahalli
11 - 20	618681	Dornahalli	Nil	618756	Daripura
			Nil	618763	Murudagalli

## CD Block: Mysore(0140)

## APPENDIX VII B - VILLAGE DIRECTORY

## LIST OF VILLAGES ACCORDING TO THE PROPORTION OF THE SCHEDULED TRIBES TO THE TOTAL POPULATION BY RANGES.

Range of Scheduled Tribes population (percentages)	Location code number	Name of village	Range of Scheduled Tribes population (percentages)	Location code number	Name of village
1	2	3	1	2	3
Nil	618764	Kellahalli	Less than 5	618745	Maratikyathanahalli
Nil	618769	S. Kallahalli	Less than 5	618746	Kergalli
Nil	618773	Gujjegowdanapura	Less than 5	618747	Yadahalli
Nil	618781	Doddakanya	Less than 5	618755	Baradanapura
Nil	618782	Chikkakanya	Less than 5	618760	Dadadahalli
Nil	618783	Byathahalli	Less than 5	618762	Thaluru
Nil	618795	Chatnahalli	Less than 5	618767	Harohalli
Nil	618796	Madhavagere	Less than 5	618771	Mandanahalli
Nil	618797	Keelanapura	Less than 5	618772	Kadanahalli
Nil	618802	Dandikere	Less than 5	618778	Doora
Nil	618808	Marasettihalli	Less than 5	618780	Doddakaturu
Nil	618820	Mosambayanahalli	Less than 5	618784	Bhugathagalli
Less than 5	618690	Anandur	Less than 5	618787	Varakodu
Less than 5	618692	Undavadi	Less than 5	618788	Chikkahalli
Less than 5	618693	Chikkanahalli	Less than 5	618789	Lalithadripura
Less than 5	618695	Kallurunaganahalli	Less than 5	618790	Sarakariathanahalli
Less than 5	618704	Mydanahalli	Less than 5	618792	Choranahalli
Less than 5	618705	Karakanahalli	Less than 5	618793	Varuna
Less than 5	618706	Rattanahalli	Less than 5	618798	Megalapura
Less than 5	618707	Belavadi	Less than 5	618800	Duddagere
Less than 5	618708	Huyilalu	Less than 5	618801	Pillahalli
Less than 5	618712	Manikyapura	Less than 5	618805	Jantagalli
Less than 5	618713	K.Hemmanahalli	Less than 5	618809	Hadajana
Less than 5	618715	Jettihundi	Less than 5	618810	Gudumadanahalli
Less than 5	618719	Shettinayakanahalli	Less than 5	618812	Devalapura
Less than 5	618721	Gohalli	Less than 5	618813	Kumbarahalli
Less than 5	618723	Naganahalli	Less than 5	618815	Koodanahalli
Less than 5	618724	Laxmipura	Less than 5	618819	Kiralu
Less than 5	618727	Kesare	Less than 5	618821	Hosahalli
Less than 5	618729	Hanchya	Less than 5	618822	Inam-Uthanahalli
Less than 5	618731	Nadanahalli	Less than 5	618823	Kuppegala
Less than 5	618732	Hosahundi	Less than 5	618824	Yadakola
Less than 5	618733	Bandipalya	5 - 10	618687	Yedahalli
Less than 5	618734	Kuppalluru	5 - 10	618722	Shyadanahalli
Less than 5	618737	Chowdahalli	5 - 10	618726	Siddalingapura
Less than 5	618738	Gurur	5 - 10	618739	Mandakalli

## APPENDIX VII B - VILLAGE DIRECTORY

## LIST OF VILLAGES ACCORDING TO THE PROPORTION OF THE SCHEDULED TRIBES TO THE TOTAL POPULATION BY RANGES.

Range of Scheduled Tribes population (percentages)	Location code number	Name of village	Range of Scheduled Tribes population (percentages)	Location code number	Name of village
1	2	3	1	2	3
5 - 10	618759	Kalalavadi	<b>CD Block: Heggadadevankote(0141)</b>		
5 - 10	618766	Chikkanahalli	Nil	618849	Sollapura
5 - 10	618770	Maddur	Nil	618878	Malara
5 - 10	618785	Vajamangala	Nil	618879	Gudumanahalli
5 - 10	618794	Puttegowdanahundi	Nil	618883	Boppanahalli
5 - 10	618816	Kochanahalli	Nil	618888	Akkadevanahalli
11 - 20	618699	Yachegowdanahalli	Nil	618890	Machanayakanahalli
11 - 20	618702	Yelachahalli	Nil	618893	Krishnapurakaval
11 - 20	618714	Madagalli	Nil	618896	Shirmahalli
11 - 20	618717	Doddamaragowdana halli	Nil	618908	Halladamanuganahalli
11 - 20	618725	Kalasthavadi	Nil	618912	Masanakuppe
11 - 20	618744	Kemmannupura	Nil	618913	Ankanahalli
11 - 20	618744	Kemmannupura	Nil	618914	Muddaiahnahundi
11 - 20	618757	Danagalli	Nil	618917	Yennegerekaval
11 - 20	618774	Arasinakere	Nil	618918	Thandasipura
11 - 20	618791	Yandahalli	Nil	618921	Devalapura
11 - 20	618814	Madaragalli	Nil	618922	M. Mallahalli
21 - 30	618696	S.Hemmanahalli	Nil	618923	Kethahalli
21 - 30	618701	Gungralchatra	Nil	618926	Kalkodu
21 - 30	618709	Nagawala	Nil	618927	Kadasur
21 - 30	618709	Nagawala	Nil	618928	Kandegowdanapura
21 - 30	618748	Nagarthahalli	Nil	618930	Chamalapura
21 - 30	618776	Marballi	Nil	618932	Bannavadi
21 - 30	618818	Ayarahalli	Nil	618933	Kodichamanahalli
31 - 40	618711	Kamaravalli	Nil	618940	Mallahalli
31 - 40	618765	Jayapura	Nil	618941	Doddakerekaval
31 - 40	618817	Someshwarapura	Nil	618942	Bettahalli
41 - 50	618761	Sindhuvalli	Nil	618946	Iruvidi
41 - 50	618786	Harohalli	Nil	618948	Nayakanahundi
41 - 50	618811	Marase	Nil	618949	Holehundi
51 - 75	618728	Rammanahalli	Nil	618953	Kohala
51 - 75	618749	Kenchalagudu	Nil	618957	Marchahalli
76 and above	618697	Amachawadi	Nil	618958	Karehundi
76 and above	618720	Kumarabeedu	Nil	618960	Hirenandi
76 and above	618758	Udburu	Nil	618962	Moleyur (Kalihundi)
76 and above	618768	Gumachanahalli	Nil	618968	Muddanahalli
76 and above	618775	Thoreyanakaturu	Nil	618970	

## APPENDIX VII B - VILLAGE DIRECTORY

## LIST OF VILLAGES ACCORDING TO THE PROPORTION OF THE SCHEDULED TRIBES TO THE TOTAL POPULATION BY RANGES.

Range of Scheduled Tribes population (percentages)	Location code number	Name of village	Range of Scheduled Tribes population (percentages)	Location code number	Name of village
1	2	3	1	2	3
Nil	618971	Adahalli	Less than 5	618876	Belaganahallikaval
Nil	618974	Hunaganahalli	Less than 5	618885	Kattemanuganahalli
Nil	618975	Manuganahalli	Less than 5	618889	Naganahalli
Nil	618977	Manchahalli	Less than 5	618891	Seeranahundi
Nil	618979	Hunsahalli	Less than 5	618895	Yarahallikaval
Nil	618981	Hoovinakola	Less than 5	618897	Chowdahalli
Nil	618982	Kattehunsur	Less than 5	618898	Jakkahalli
Nil	618990	Nallur	Less than 5	618899	Heggadahalli
Nil	618996	Bennagere	Less than 5	618909	Kattehundi
Nil	618997	Changowdanahalli	Less than 5	618910	Gollanabeedusaragur
Nil	619009	Hunasur	Less than 5	618911	Gollanabeedu
Nil	619011	Siddapura	Less than 5	618922	Sindenahalli
Nil	619020	Yelamathur	Less than 5	618924	Kaniyanahundi
Nil	619031	Ragalakuppe	Less than 5	618929	Kyathanahalli
Nil	619033	Honnurkuppe	Less than 5	618934	Jompanahalli
Nil	619035	Hosaholalu	Less than 5	618944	Garikekattakaval
Nil	619041	Malali	Less than 5	618956	Hampapura
Nil	619044	Jaganakote	Less than 5	618959	Pura
Nil	619047	Kalasuru	Less than 5	618963	Kanchamalli
Nil	619072	Uyyamballi	Less than 5	618964	Chikkanandi
Nil	619073	Bettadavarehundi	Less than 5	618965	Chamahalli
Nil	619079	Nanjanathapura	Less than 5	618980	Lanke
Nil	619086	Beddalapura	Less than 5	618983	Kallambalu
Nil	619087	Haleyuru	Less than 5	619005	Hadanur
Nil	619090	Konanalathuru	Less than 5	619010	Muguthanamule
Nil	619092	Hariyalapura	Less than 5	619014	Baragi
Nil	619096	Vallahalli	Less than 5	619026	Jeeyara
Nil	619102	Hosakote	Less than 5	619034	Badanakuppe
Nil	619105	Moleyurukaval	Less than 5	619048	Kenchanahalli
Nil	619115	Kurnagala	Less than 5	619077	Kandegala
Less than 5	618840	Rajegowdanahundi	Less than 5	619080	Hegganur
Less than 5	618850	Siddapura	Less than 5	619081	Lingenahalli
Less than 5	618851	Agasanahundi	Less than 5	619083	Thelagumasahalli
Less than 5	618858	Kodaseege	Less than 5	619085	Hullemala
Less than 5	618863	Chakkodanahalli	Less than 5	619088	Narasipura
Less than 5	618871	Penjahalli	Less than 5	619108	Bankavadi

## APPENDIX VII B - VILLAGE DIRECTORY

## LIST OF VILLAGES ACCORDING TO THE PROPORTION OF THE SCHEDULED TRIBES TO THE TOTAL POPULATION BY RANGES.

Range of Scheduled Tribes population (percentages)	Location code number	Name of village	Range of Scheduled Tribes population (percentages)	Location code number	Name of village
1	2	3	1	2	3
5 - 10	618853	Hosahalli	11 - 20	619018	Nuralakuppe
5 - 10	618877	Belaganahalli	11 - 20	619024	Pura
5 - 10	618884	Yarahalli	11 - 20	619027	Machare
5 - 10	618887	Dasanapura	11 - 20	619029	Manchegowdanahalli
5 - 10	618894	Kollegowdanahalli	11 - 20	619030	Halemagge
5 - 10	618937	Chikkereyur	11 - 20	619050	Beeramballi
5 - 10	618955	Hommaragahalli	11 - 20	619097	Katawalu
5 - 10	618973	Kulya	11 - 20	619099	B. Matagere
5 - 10	618991	Hanchipura	11 - 20	619100	Badaga
5 - 10	618992	Masahalli	11 - 20	619118	Alalahalli
5 - 10	619004	Chillahalli	21 - 30	618843	Musker
5 - 10	619019	Anagatti	21 - 30	618845	Yelehund
5 - 10	619028	Krishnarajapura	21 - 30	618857	Padukote
5 - 10	619084	Devalapura	21 - 30	618861	Shanthipura
5 - 10	619103	Beguru	21 - 30	618875	Heggadadevan
5 - 10	619107	Nadahadi			kote (Rural)
5 - 10	619112	Moleyuru	21 - 30	618881	Matakere
5 - 10	619113	Hirehalli	21 - 30	618925	Bettadabeedu
11 - 20	618842	Yelehundikaval	21 - 30	618947	K.Kannenahalli
11 - 20	618844	Padukotekava	21 - 30	618952	Kolagala
11 - 20	618854	Nanjanayakanahalli	21 - 30	618967	Chakkur
11 - 20	618859	Haropura	21 - 30	618993	Kothegala
11 - 20	618860	Voddaragudi	21 - 30	618998	Mullur
11 - 20	618880	Hyrige	21 - 30	619000	Beerwal
11 - 20	618902	Hulikurakaval	21 - 30	619008	Muthigechikka
11 - 20	618915	Kothegala			thalalu
11 - 20	618916	Gangadahosahalli	21 - 30	619022	Magudilu
11 - 20	618919	Gangadahalli	21 - 30	619023	Nerale
11 - 20	618920	Alanahalli	21 - 30	619038	N.Belathur
11 - 20	618935	M.Kannenahalli	21 - 30	619040	Nisna
11 - 20	618936	Chamanahalli	21 - 30	619045	Kanakanahalli
11 - 20	618938	Doddakereyur	21 - 30	619117	Channagundi
11 - 20	618951	Madapura	31 - 40	618847	Annur
11 - 20	618954	Karigala	31 - 40	618852	Bommalapura
11 - 20	618966	Hatwal	31 - 40	618855	Yedathore
11 - 20	619017	Antharasanthe	31 - 40	618872	Hirehalli

## APPENDIX VII B - VILLAGE DIRECTORY

## LIST OF VILLAGES ACCORDING TO THE PROPORTION OF THE SCHEDULED TRIBES TO THE TOTAL POPULATION BY RANGES.

Range of Scheduled Tribes population (percentages)	Location code number	Name of village	Range of Scheduled Tribes population (percentages)	Location code number	Name of village
1	2	3	1	2	3
31 - 40	618873	Sonahalli	51 - 75	619071	Kittur
31 - 40	618882	Manuganahalli			(Therani Manti)
31 - 40	618892	Motha	51 - 75	619076	Sagare
31 - 40	618900	Hebbalaguppe	51 - 75	619089	Heggudlu
31 - 40	618904	Thoravalli	51 - 75	619101	Kandalike
31 - 40	618961	Jinnahalli	76 and above	618868	Metikuppe Forest
31 - 40	618978	Kallasaragur	76 and above	618874	Chakahalli
31 - 40	618984	Kundur	76 and above	618905	Itna
31 - 40	619021	Nilavagilu	76 and above	618943	Bachegowdanahalli
31 - 40	619042	Sogahalli	76 and above	618985	Puradakatte
31 - 40	619098	Nemmanahalli	76 and above	618994	Halasur
31 - 40	619116	Alanahalli	76 and above	619015	Vaderahalli
41 - 50	618841	Bheemanahalli	76 and above	619051	Hosahalli
41 - 50	618848	Gowdimachanaya	76 and above	619054	K.Gandathur
		kana Halli	76 and above	619057	Udbur
41 - 50	618865	Metikuppe	76 and above	619059	Kakanakote Forest
41 - 50	618870	Hunasekuppe	76 and above	619060	Kadegadde
41 - 50	618903	Thumbasoge	76 and above	619061	Vadakanamala
41 - 50	618995	Chamalapura	76 and above	619064	Chikkabyranakuppe
41 - 50	619049	N. Begur	76 and above	619065	Anemala
41 - 50	619074	Bidarahalli	76 and above	619066	Netkalhundi
41 - 50	619114	Kudagi	76 and above	619067	Hosur
51 - 75	618856	Savve	76 and above	619068	Golur
51 - 75	618862	Konegowdanahundi	76 and above	619069	Machur
51 - 75	618864	Budanur	76 and above	619075	Agathuru
51 - 75	618886	Heggadapura	76 and above	619078	Singapatna
51 - 75	618901	Hulikura	76 and above	619091	Huskur
51 - 75	618939	Kunigalu	76 and above	619104	Seegevadi
51 - 75	618950	Chottanahalli	76 and above	619106	Kebbepura
51 - 75	618969	Shankahalli	76 and above	619110	Chikkabesuge
51 - 75	618972	K.Belthur			
51 - 75	618986	Kunnapatna			
51 - 75	619025	Beechanahalli	Nil	619128	Huskur
51 - 75	619053	Karapura	Nil	619130	Kurihundi
51 - 75	619062	Thimmanihosahalli	Nil	619138	Rajur
51 - 75	619063	Doddabyranakuppe	Nil	619140	Shettahalli

**CD Block: Nanjangud(0142)**



## APPENDIX VII B - VILLAGE DIRECTORY

## LIST OF VILLAGES ACCORDING TO THE PROPORTION OF THE SCHEDULED TRIBES TO THE TOTAL POPULATION BY RANGES.

Range of Scheduled Tribes population (percentages)	Location code number	Name of village	Range of Scheduled Tribes population (percentages)	Location code number	Name of village
1	2	3	1	2	3
Nil	619141	Mangalore	Nil	619268	Makanapura
Nil	619142	Yalehalli	Nil	619269	Depegowdanapura
Nil	619143	Duggahalli	Nil	619277	Basavattige
Nil	619145	Madapura	Nil	619280	Kakkarahatti
Nil	619147	Ambale	Nil	619281	Banooru
Nil	619148	Kaggalur	Nil	619282	Hadya
Nil	619153	Yedahalli	Nil	619292	Bagooru
Nil	619154	M. Kongahalli	Nil	619293	Tharadale
Nil	619155	Malkundi	Nil	619295	Hampapura
Nil	619160	Channapatna	Nil	619298	Haraganapur
Nil	619163	Jalahalli	Nil	619300	Doddakowlande
Nil	619164	Kandegala	Nil	619302	Konanapura
Nil	619170	Bhogavaluvadeyana pura	Nil	619305	Hanumanapura
Nil	619189	Hebya	Nil	619308	Doddahomma
Nil	619189	Hebya	Nil	619310	Thoravalli
Nil	619192	Basavanapura	Less than 5	619123	Madanahalli
Nil	619206	Nandigunda	Less than 5	619127	Shiramalli
Nil	619207	Alambur	Less than 5	619133	Motha
Nil	619209	Haniyamballi	Less than 5	619135	Katur
Nil	619211	Kalmahalli	Less than 5	619137	Akala
Nil	619217	Jodihariharapura (Igli)	Less than 5	619168	Kellupura
Nil	619219	Eswaragowdanahalli	Less than 5	619171	Hosaveedukaval
Nil	619221	Gejjiganahalli	Less than 5	619172	Hosaveedu
Nil	619223	Kalkunda	Less than 5	619173	Maduvinahalli
Nil	619225	Belagunda	Less than 5	619175	Hediyala
Nil	619227	Madahalli	Less than 5	619177	Hadanuruvadeyana pura
Nil	619234	Kongahalli			
Nil	619236	Byalaru	Less than 5	619180	Devarayasettipura
Nil	619240	Handhvinahalli	Less than 5	619182	Rampura
Nil	619242	Devarasanahalli	Less than 5	619190	Adakanahalli
Nil	619248	Bendagahalli	Less than 5	619193	Hejjige
Nil	619251	Kodinarasipura	Less than 5	619194	Thoremavu
Nil	619255	Karlapura	Less than 5	619195	Immavu
Nil	619258	Volagere	Less than 5	619204	Nandigundapura
Nil	619261	Muddahalli	Less than 5	619215	Jeemaralli
Nil	619265	Navilur	Less than 5	619220	Haropura

## APPENDIX VII B - VILLAGE DIRECTORY

## LIST OF VILLAGES ACCORDING TO THE PROPORTION OF THE SCHEDULED TRIBES TO THE TOTAL POPULATION BY RANGES.

Range of Scheduled Tribes population (percentages)	Location code number	Name of village	Range of Scheduled Tribes population (percentages)	Location code number	Name of village
1	2	3	1	2	3
Less than 5	619222	Kahalli	5 - 10	619287	Nerale
Less than 5	619226	Kirugunda	5 - 10	619291	Koodlapura
Less than 5	619235	Heggadahalli	5 - 10	619307	Dasanooru
Less than 5	619239	Kathavadipura	5 - 10	619309	Chikkahomma
Less than 5	619241	Deveerammanahalli	11 - 20	619136	Nellithalapura
Less than 5	619244	Golur	11 - 20	619139	Kadaburu
Less than 5	619249	Badanavalu	11 - 20	619151	Kadajetti
Less than 5	619250	Veeredevanapura	11 - 20	619152	Hura
Less than 5	619264	Sindhuvallipura	11 - 20	619179	Naganapura
Less than 5	619270	Krishnapura	11 - 20	619198	Hadinaru
Less than 5	619272	Lakshmanapura	11 - 20	619203	Thummerale
Less than 5	619274	Hunasanalu	11 - 20	619208	Saragooru
Less than 5	619285	Chunchanahalli	11 - 20	619216	Bilugali
Less than 5	619288	Hemmaragala	11 - 20	619228	Mallupura
Less than 5	619299	Gattavadi	11 - 20	619231	Thagadooru
Less than 5	619301	Konanoor	11 - 20	619233	Chinnamballi
Less than 5	619303	Paduvalamarahalli	11 - 20	619238	Kallahalli
5 - 10	619122	Haradanahalli	11 - 20	619247	Horalavadi
5 - 10	619124	Kanenur	11 - 20	619252	Gonathagala
5 - 10	619146	Haginavalu	11 - 20	619267	Kasuvinahalli
5 - 10	619159	Mallahalli	11 - 20	619278	Devanur
5 - 10	619162	Ariyur	11 - 20	619286	Chikkakowlande
5 - 10	619184	Bidaragoodu	11 - 20	619297	Gattavadipura
5 - 10	619185	Maraluru	21 - 30	619125	Hullahalli
5 - 10	619186	Goddanapura	21 - 30	619129	Karya
5 - 10	619188	Thandavapura	21 - 30	619156	Hallare
5 - 10	619196	Hulimavu	21 - 30	619187	Yechagalli
5 - 10	619199	Moodahalli	21 - 30	619201	Hosakote
5 - 10	619213	Kupparavalli	21 - 30	619230	Alaganchi
5 - 10	619224	Biligere	21 - 30	619237	Debur
5 - 10	619229	Srikantanagar	21 - 30	619259	Hosakote (Masage)
5 - 10	619232	Kamahalli	21 - 30	619262	Sindhuvalli
5 - 10	619246	Mullur	21 - 30	619271	Kugalur
5 - 10	619253	Uppinahalli	21 - 30	619273	Yelachagere
5 - 10	619263	Kurahatti	21 - 30	619283	Karepura
5 - 10	619279	Varahalli	21 - 30	619296	Halepura

## APPENDIX VII B - VILLAGE DIRECTORY

## LIST OF VILLAGES ACCORDING TO THE PROPORTION OF THE SCHEDULED TRIBES TO THE TOTAL POPULATION BY RANGES.

Range of Scheduled Tribes population (percentages)	Location code number	Name of village	Range of Scheduled Tribes population (percentages)	Location code number	Name of village
1	2	3	1	2	3
31 - 40	619131	Taraganahalli	Nil	619352	Chikkalaxmipura
31 - 40	619161	Hadya	Nil	619356	Mudukanapura
31 - 40	619178	Bankahalli	Nil	619357	Seegodipura
31 - 40	619181	Kothanahalli	Nil	619359	Halavara
31 - 40	619200	Alathur	Nil	619361	Konagalli
31 - 40	619212	Nagarle	Nil	619363	Kannayakanahalli
31 - 40	619214	Suthur	Nil	619364	Thammadipura
31 - 40	619218	Thayuru	Nil	619366	Naragyathanahalli
31 - 40	619245	Geekahalli	Nil	619368	Chikkabuhalli
31 - 40	619256	Harathale	Nil	619374	Kayyambahalli
31 - 40	619266	Surahalli	Nil	619377	Hunuganahalli
31 - 40	619284	Karya	Nil	619378	Pattehundi
41 - 50	619191	Chikkaiahnachatra	Nil	619383	Hittuvalli
41 - 50	619197	Bokkahalli	Nil	619384	Kuppaya
41 - 50	619260	Yechagundlu	Nil	619386	Thumbala
51 - 75	619126	Belale	Nil	619389	Agasthapura
51 - 75	619132	Kappasoge	Nil	619390	Bommanayakanahalli
51 - 75	619183	Kembaal	Nil	619401	Bannahalli
51 - 75	619210	Gonahalli	Nil	619402	Algodu
51 - 75	619254	Kalale	Nil	619403	Yaraganahalli
51 - 75	619275	Hedathale	Nil	619410	Kotthegala
51 - 75	619289	Kumbarahalli	Nil	619416	Madrahalli
51 - 75	619294	Mallahalli	Nil	619417	Kannahalli
76 and above	619121	Ibjala	Nil	619419	Hosahalli
			Nil	619422	Chandahalli
			Nil	619424	Maranapura
			Nil	619425	T.Bettahalli
			Nil	619430	Vijayapura
			Nil	619434	T.Doddapura
			Nil	619435	Thottavadi
			Nil	619436	Mavinahalli
			Less than 5	619311	Aravattigekoppalu
			Less than 5	619312	B.Seehalli
			Less than 5	619314	Maragowdanahalli
			Less than 5	619315	Goravanahalli
			Less than 5	619317	Menasikyathanahalli
			Less than 5	619319	Hegguru
<b>CD Block: Tirumakudal - Narsipur(0143)</b>					
Nil	619313	Hunasagahalli	Nil	619430	Vijayapura
Nil	619316	Yachenahalli	Nil	619434	T.Doddapura
Nil	619324	Bhugathagahalli	Nil	619435	Thottavadi
Nil	619325	Madigahalli	Nil	619436	Mavinahalli
Nil	619330	Nanjapura	Less than 5	619311	Aravattigekoppalu
Nil	619338	Kanchanahalli	Less than 5	619312	B.Seehalli
Nil	619343	Ramegowdanapura	Less than 5	619314	Maragowdanahalli
Nil	619344	Kempanapura	Less than 5	619315	Goravanahalli
Nil	619345	S.Doddapura	Less than 5	619317	Menasikyathanahalli
Nil	619347	Kallipura	Less than 5	619319	Hegguru

## APPENDIX VII B - VILLAGE DIRECTORY

## LIST OF VILLAGES ACCORDING TO THE PROPORTION OF THE SCHEDULED TRIBES TO THE TOTAL POPULATION BY RANGES.

Range of Scheduled Tribes population (percentages)	Location code number	Name of village	Range of Scheduled Tribes population (percentages)	Location code number	Name of village
1	2	3	1	2	3
Less than 5	619321	Thuruganuru	5 - 10	619396	Thirumakudalu
Less than 5	619322	Banagavadi	5 - 10	619398	Kiragasuru
Less than 5	619323	Hanumanalu	5 - 10	619400	Danayakanapura
Less than 5	619326	Kodagahalli	5 - 10	619412	Vatalu
Less than 5	619328	Beedanahalli	5 - 10	619428	Madavadi
Less than 5	619329	Yadahalli	11 - 20	619320	Ankanahalli
Less than 5	619331	Basavanahalli	11 - 20	619337	Senapathihalli
Less than 5	619332	Maliyuru	11 - 20	619339	Ganiganakoppalu
Less than 5	619333	Chamanahalli	11 - 20	619341	Bommanahalli
Less than 5	619334	Athahalli	11 - 20	619355	Chidravalli
Less than 5	619335	Kunthanahalli	11 - 20	619365	Hasuvatti
Less than 5	619336	B.Bettahalli	11 - 20	619380	Ranganathapur
Less than 5	619340	Bevinahalli	11 - 20	619395	Yadadore
Less than 5	619348	Kethupura	11 - 20	619404	Kethahalli
Less than 5	619353	Ukkalagere	11 - 20	619427	Koppalu (Kalihundi)
Less than 5	619367	Horalahalli	21 - 30	619351	Somanathapura
Less than 5	619376	Doddabagilu	21 - 30	619371	Binakanahalli
Less than 5	619379	Madegowdanahundi	21 - 30	619397	Hunsuru
Less than 5	619381	Rangasamudra	21 - 30	619407	Nilasoge
Less than 5	619388	Muthathi	21 - 30	619418	Muguru
Less than 5	619399	Kudluru	21 - 30	619421	Maradipura
Less than 5	619405	Karohatti	21 - 30	619429	Holesalu (Kaveripura)
Less than 5	619406	Chowhalli	31 - 40	619408	Hosapura
Less than 5	619409	Hiriyuru	31 - 40	619439	Malangi
Less than 5	619411	Kuruburu	41 - 50	619372	S.Megadahalli
Less than 5	619413	Sujjaluru	41 - 50	619393	Induvalu
Less than 5	619414	Hyakanuru	41 - 50	619426	T.Megadahalli
Less than 5	619415	Adibettahalli	41 - 50	619433	Hemmige
Less than 5	619420	Madapura	41 - 50	619437	Talakadu
Less than 5	619432	Vadayandahalli	41 - 50	619440	Kaliyuru
5 - 10	619318	Doddamulagudu	51 - 75	619354	Budahalli
5 - 10	619342	Chimili	51 - 75	619362	Nagalagere
5 - 10	619358	Kolathuru	51 - 75	619423	Akkur
5 - 10	619370	Sosale	51 - 75	619438	Kukkuru
5 - 10	619373	Muthalavadi	76 and above	619369	S.K.P.Agrahara
5 - 10	619375	Kargahalli	76 and above	619394	Ramanathapura
5 - 10	619392	Hosakote			Hundi

## APPENDIX VIII - VILLAGE DIRECTORY

## NUMBER OF VILLAGES UNDER EACH GRAM PANCHAYAT (C.D.BLOCK WISE)

Panchayat Code	Name of Panchayat	Total geographical area	No. of villages	Location Code	No. of House holds	Total Population	Scheduled Caste Population	Scheduled Tribes population	Total Income	Total Expenditure
1	2	3	4	5	6	7	8	9	10	11

NA



**SECTION - II**  
**TOWN DIRECTORY STATEMENTS**

**STATEMENT - I**  
**Status and Growth History**

Sl. No.	Class, name and civic status of town	Location Code No.	Name of Taluk/ Tahsil/ Police Station/ Islands etc.	Name of CD block	Area (sq. Km.)	Number of households including houseless households (2011 Census)	Scheduled Castes Population (2011 Census)	Scheduled Tribes Population (2011 Census)	Population and growth rate (in brackets) of the town at the Censuses of	
									1901	1911
1	2	3	4	5	6	7	8	9	10	11
1	IV, Piriapatna (TP), TP	2957705569803191	Piriapatna		5.99	4031	1483	1790	3872 (0)	3404 (-12.09)
2	II, Hunsur (TMC), TMC	2957705570803192	Hunsur		11.76	11793	8851	4231	6673 (0)	4772 (-28.49)
3	III, Krishnarajanagara (TMC), TMC	2957705571803193	Krishnarajanagara		8.6	8643	5259	2407	2706 (0)	1655 (-38.84)
4	I, Mysore (M Corp. + OG), M Corp.	2957705572803194	Mysore		112.8	215061	106511	45008	68111 (0)	71306 (4.69)
5	V, Elwala (CT), CT	2957705572618825	Mysore	Mysore	8.93	2425	1438	1460	0 (0)	0 (0)
6	V, Koorgalli (CT), CT	2957705572618826	Mysore	Mysore	6.89	1898	427	209	0 (0)	0 (0)
7	IV, Hutagalli (CT),CT	2957705572618827	Mysore	Mysore	3.44	4936	2041	802	0 (0)	0 (0)
8	V, Belvata (CT), CT	2957705572618828	Mysore	Mysore	1.99	2260	1043	454	68111 (0)	71306 (4.69)
9	III, Hinkal (CT), CT	2957705572618829	Mysore	Mysore	5.16	5990	2097	2053	0 (0)	0 (0)
10	V, Bhogadi (CT), CT	2957705572618830	Mysore	Mysore	4.73	2282	522	263	68111 (0)	71306 (4.69)
11	IV, Srirampura (CT), CT	2957705572618831	Mysore	Mysore	3.77	2787	1830	1010	0 (0)	0 (0)
12	V, Kadakola (CT), CT	2957705572618832	Mysore	Mysore	7.8	1426	537	1730	0 (0)	0 (0)
13	IV, Heggadadevankote (TP), TP	2957705573803195	Heggadadevankote		1.89	3336	3438	2745	1298 (0)	1346 (3.7)
14	IV, Saragur (TP), TP	2957705573803196	Heggadadevankote		0.59	2703	3093	1768	0 (0)	0 (0)



**STATEMENT - I**  
**Status and Growth History**

Population and growth rate (in brackets) of the town at the Censuses of										Density (2011 Census)	Sex ratio		
1921	1931	1941	1951	1961	1971	1981	1991	2001	2011		1991	2001	2011
12	13	14	15	16	17	18	19	20	21	22	23	24	25
3108	3216	3957	4778	6075	7411	10039	12008	14924	16685	2785	946	966	1014
(-8.7)	(3.47)	(23.04)	(20.75)	(27.15)	(21.99)	(35.46)	(19.61)	(24.28)	(11.8)				
4463	6777	7919	12620	14393	19996	27727	34753	43900	50865	4325	966	963	1000
(-6.48)	(51.85)	(16.85)	(59.36)	(14.05)	(38.93)	(38.66)	(25.34)	(26.32)	(15.86)				
2105	3349	4741	7879	9635	15352	18860	26084	30633	35805	4163	950	964	1000
(27.19)	(59.1)	(41.56)	(66.19)	(22.29)	(59.34)	(22.85)	(38.3)	(17.44)	(16.88)				
83951	107142	150540	244323	253865	355685	463985	606755	787179	920550	8160	940	967	997
(17.73)	(27.62)	(40.51)	(62.3)	(3.91)	(40.11)	(30.45)	(30.77)	(29.73)	(16.94)				
0	0	0	0	2749	2757	5391	0	0	9826	1100	0	0	989
(0)	(0)	(0)	(0)	(0)	(0.29)	(0)	(0)	(0)	(0)				
0	0	0	0	0	0	0	0	0	7065	1025	0	0	901
(0)	(0)	(0)	(0)	(0)	(0)	(0)	(0)	(0)	(0)				
0	0	0	0	0	0	0	0	0	18308	5322	0	0	906
(0)	(0)	(0)	(0)	(0)	(0)	(0)	(0)	(0)	(0)				
83951	107142	150540	244323	253865	355685	463985	606755	787179	8605	4324	940	967	965
(17.73)	(27.62)	(40.51)	(62.3)	(3.91)	(40.11)	(30.45)	(30.77)	(29.74)	(-98.91)				
0	0	0	0	0	0	0	0	0	23162	4489	0	0	958
(0)	(0)	(0)	(0)	(0)	(0)	(0)	(0)	(0)	(0)				
83951	107142	150540	244323	253865	355685	463985	606755	787179	9041	1911	940	967	954
(17.73)	(27.62)	(40.51)	(62.3)	(3.91)	(40.11)	(30.45)	(30.77)	(29.74)	(-98.85)				
0	0	0	0	0	0	0	0	0	11234	2980	0	0	987
(0)	(0)	(0)	(0)	(0)	(0)	(0)	(0)	(0)	(0)				
0	0	0	0	0	0	0	0	0	6436	825	0	0	994
(0)	(0)	(0)	(0)	(0)	(0)	(0)	(0)	(0)	(0)				
1242	1250	1474	1861	2858	4392	6153	8357	12045	14313	7573	929	953	992
(-7.73)	(0.64)	(17.92)	(26.26)	(53.57)	(53.67)	(40.1)	(35.82)	(44.13)	(18.83)				
0	0	0	0	0	0	0	0	0	11425	19257	0	0	1027
(0)	(0)	(0)	(0)	(0)	(0)	(0)	(0)	(0)	(0)				

## STATEMENT - I

## Status and Growth History

Sl. No.	Class, name and civic status of town	Location Code No.	Name of Taluk/ Police Station/ Islands etc.	Name of CD block	Area (sq. Km.)	Number of household s including houseless household s (2011 Census)	Scheduled Castes Population (2011 Census)	Scheduled Tribes Population (2011 Census)	Population and growth rate (in brackets) of the town at the Censuses of	
									1901	1911
1	2	3	4	5	6	7	8	9	10	11
15	II, Nanjangud (TMC),TMC	2957705574803197	Nanjangud		14.08	12137	9557	3569	5991 (0)	7246 (20.95)
16	III, Bannur (TMC), TMC	2957705575803198	Tirumakudal - Narsipur		3.09	5186	3378	2910	5119 (0)	4505 (-11.99)
17	V, Tirumakudal Narsipur (TP), TP	2957705575803199	Tirumakudal - Narsipur		1	2534	944	2989	2406 (0)	4033 (67.62)
18	V, Gargeswari (CT), CT	2957705575619441	Tirumakudal - Narsipur	Tirumakudal - Narsipur	2.33	1127	25	15	0 (0)	0 (0)
19	IV, Byrapura (CT), CT	2957705575619442	Tirumakudal - Narsipur	Tirumakudal - Narsipur	2.92	3461	3781	2053	0 (0)	0 (0)

**STATEMENT - I**  
**Status and Growth History**

Population and growth rate (in brackets) of the town at the Censuses of										Density (2011 Census)	Sex ratio		
1921	1931	1941	1951	1961	1971	1981	1991	2001	2011		1991	2001	2011
12	13	14	15	16	17	18	19	20	21	22	23	24	25
7453	8215	10725	16737	17599	22583	34939	42598	48232	50598	3594	959	977	1023
(2.86)	(10.22)	(30.55)	(56.06)	(5.15)	(28.32)	(54.71)	(21.92)	(13.22)	(4.9)				
4458	4906	5683	7585	8740	11643	15108	17820	23239	21896	7086	946	965	1018
(-1.04)	(10.05)	(15.84)	(33.47)	(15.23)	(33.22)	(29.76)	(17.95)	(30.41)	(-5.78)				
4768	2806	3587	5374	5868	6820	8910	9900	9927	9980	9980	960	990	997
(18.22)	(-41.15)	(27.83)	(49.82)	(9.19)	(16.22)	(30.65)	(11.11)	(0.27)	(0.53)				
0	0	0	0	0	0	0	0	0	5343	2293	0	0	1025
(0)	(0)	(0)	(0)	(0)	(0)	(0)	(0)	(0)	(0)				
0	0	0	0	0	0	0	0	0	14276	4889	0	0	996
(0)	(0)	(0)	(0)	(0)	(0)	(0)	(0)	(0)	(0)				

**STATEMENT-II**  
**PHYSICAL ASPECTS AND LOCATION OF TOWNS, 2009**

Sl. No.	Name of town	Physical aspects			Name of and road distance (in kms.) from	
		Rainfall (in mm)	Temperature (in centigrade)		State HQ.	District HQ.
			Maximum	Minimum		
1	2	3	4	5	6	7
1	Piriyapatna (TP)	918	32	15	Bangalore (212)	Mysore (67)
2	Hunsur (TMC)	825.3	33	16	Bangalore (178)	Mysore (45)
3	Krishnarajanagara (TMC)	748	36	15	Bangalore (183)	Mysore (42)
4	Mysore (M Corp. + OG)	660.5	34	12	Bangalore (141)	Mysore (0)
5	Elwala (CT)	660.5	33	13	Bangalore (214)	Mysore (14)
6	Koorgalli (CT)	660.5	32	12	Bangalore (210)	Mysore (15)
7	Hutagalli (CT)	660.5	33	13	Bangalore (141)	Mysore (10)
8	Belvata (CT)	660.5	34	14	Bangalore (144)	Mysore (10)
9	Hinkal (CT)	660.5	33	12	Bangalore (147)	Mysore (7)
10	Bhogadi (CT)	660.5	34	13	Bangalore (149)	Mysore (5)
11	Srirampura (CT)	660.5	35	12	Bangalore (155)	Mysore (6)
12	Kadakola (CT)	660.5	34	13	Bangalore (193)	Mysore (13)
13	Heggadadevankote (TP)	903.5	39.4	8.8	Bangalore (196)	Mysore (53)
14	Saragur (TP)	778	40	15	Bangalore (165)	Mysore (56)
15	Nanjangud (TMC)	800	30	11	Bangalore (125)	Mysore (24)
16	Bannur (TMC)	697.5	36	15	Bangalore (135)	Mysore (24)
17	Tirumakudal Narsipur (TP)	699	37	23	Bangalore (135)	Mysore (30)
18	Gargeswari (CT)	699	36	22	Bangalore (212)	Mysore (28)
19	Byrapura (CT)	699	37	21	Bangalore (210)	Mysore (33)

**STATEMENT-II**  
**PHYSICAL ASPECTS AND LOCATION OF TOWNS, 2009**

Name of and road distance (in kms.) from			Railway station	Bus route
Sub-Division/ Taluk/ Tahsil / Police station/ Development Block/ Island HQ.	Nearest city with population of one lakh and more	Nearest city with population of five lakh and more		
8	9	10	11	12
Piriyapatna (0)	Mysore (67)	Mysore (67)	K R Nagar (40)	Piriyapatna (0)
Hunsur (0)	Mysore (45)	Mysore (45)	K R Nagar (19)	Hunsur (0)
Krishnarajanagara (0)	Mysore (42)	Mysore (42)	K R Nagar (1)	Krishnarajanagara (0)
Mysore (0)	Mysore (0)	Mysore (0)	Mysore (0)	Mysore (0)
Mysore (14)	Mysore (14)	Mysore (14)	Mysore (14)	Elwala (0)
Mysore (15)	Mysore (15)	Mysore (15)	Mysore (15)	Koorgalli (0)
Mysore (10)	Mysore (10)	Mysore (10)	Mysore (10)	Hutagalli (0)
Mysore (12)	Mysore (10)	Mysore (10)	Mysore (12)	Belvata (0)
Mysore (7)	Mysore (7)	Mysore (7)	Mysore (7)	Hinkal (0)
Mysore (5)	Mysore (5)	Mysore (5)	Mysore (5)	Bhogadi (0)
Mysore (6)	Mysore (6)	Mysore (6)	Mysore (6)	Srirampura (0)
Mysore (13)	Mysore (13)	Mysore (13)	Kadakola (0)	Kadakola (0)
Heggadadevankote (0)	Mysore (53)	Mysore (53)	Mysore (54)	Heggadadevankote (0)
Heggadadevankote (12)	Mysore (56)	Mysore (56)	Mysore (56)	Saragur (0)
Nanjangud (0)	Mysore (24)	Mysore (24)	Nanjangud (0)	Nanjangud (0)
Tirumakudal Narsipur (16)		Mysore (24)	Mysore (24)	Mysore (24) Bannur (0)
Tirumakudal Narsipur (0)		Mysore (30)	Mysore (30)	Mysore (30) Tirumakudal Narsipur (0)
Tirumakudal Narsipur (2)		Mysore (28)	Mysore (28)	Mysore (28) Gargeswari (0)
Tirumakudal Narsipur (1)		Mysore (33)	Mysore (33)	Mysore (33) Byrapura (0)

**STATEMENT - III**  
**CIVIC AND OTHER AMENITIES, 2009**

Sl. No.	Name of Town	Road length (in kms.)	System of drainage				Number of latrines			
			Open (OD)	Closed (CD)	Both -Open & Closed (BD)	Nil	Pit System	Flush/Pour Flush (Water borne)	Service	Others
1	2	3	4	5	6	7	8	9	10	11
1	Piriyapatna (TP)	34	OD				2843	339	0	15
2	Hunsur (TMC)	175	OD				2473	7531	0	390
3	Krishnarajanagara (TMC)	90	OD				2328	4969	0	87
4	Mysore (M Corp. + OG)	1182		CD			1810	203580	0	2205
5	Elwala (CT)	N.A.		CD			1405	578	0	51
6	Koorgalli (CT)	N.A.		CD			1707	49	0	21
7	Hutagalli (CT)	N.A.	OD				293	4521	0	20
8	Belvata (CT)	N.A.	OD				1339	568	0	4
9	Hinkal (CT)	N.A.			BD		136	5517	0	14
10	Bhogadi (CT)	N.A.	OD				195	1887	0	11
11	Srirampura (CT)	N.A.		CD			721	1498	0	429
12	Kadakola (CT)	N.A.		CD			743	171	0	3
13	Heggadadevankote (TP)	46	OD				1589	923	0	50
14	Saragur (TP)	32	OD				1493	199	0	70
15	Nanjangud (TMC)	71			BD		5350	3225	0	1098
16	Bannur (TMC)	39.6			BD		1183	1601	0	674
17	Tirumakudal Narsipur (TP)	35.43			BD		878	358	0	483
18	Gargeswari (CT)	N.A.	OD				472	589	0	3
19	Byrapura (CT)	N.A.			BD		2385	331	0	29

\*In case this service is not available in the town, the name of the nearest place and its distance from the town where facility is available has been given

@Two major source only

**Abbreviation**

**TT:** Tap water from treated source

**TU:** Tap water from un-treated source

**CW:** Covered well

**UW:** Un-covered well

**HP:** Hand pump

**TW/B:** Tubewell /Borehole

**RW:** Rainwater

**S:** Spring

**TK/P/L:** Tank/Pond/Lake

**O:** Others

**OHT:** Over head Tank

**SR:** Service Reservoir

**RIG:** River Infiltration Gallery

**BWP:** Bore Well Pumping system

**PT:** Pressure Tank

**NA:** Not Available

**STATEMENT - III**  
**CIVIC AND OTHER AMENITIES, 2009**

Protected water supply		Fire fighting service*	Electrification (Number of connections)				
Source of supply (Codes) @	System of storage with capacity in kilo litres (along with Codes) @		Domestic	Industrial	Commercial	Road lighting (points)	Others
12	13	14	15	16	17	18	19
TT,TU	OHT(1059),OHT(472)	Yes	3731	81	1089	1690	101
TT,TU	OHT(9281),OHT(682)	Yes	11098	60	1850	1535	10
TT,TU	OHT(1500),OHT(750)	Yes	8131	200	1662	3124	122
TT,TU	OHT(90000),OHT(50000)	Yes	206719	4622	43124	58074	0
TT,TU	OHT(2200),OHT(1600)	Yes	2328	0	9	5	0
TT,TU	OHT(1800),OHT(1400)	No,MYSORE(15)	1822	0	5	5	0
TT,TW/B	OHT(1600),BWP(1200)	No,MYSORE(10)	4845	0	9	5	0
TT,TU	OHT(1750),OHT(1100)	No,MYSORE(5)	1909	0	9	5	0
TT,TW/B	OHT(1800),BWP(1100)	No,MYSORE(7)	5639	0	8	5	0
TT,TW/B	OHT(2200),BWP(1400)	No,MYSORE(8)	2106	0	9	5	0
TT,TW/B	OHT(1300),BWP(700)	No,MYSORE(6)	2595	0	9	5	0
TT,TU	OHT(650),OHT(570)	No,MYSORE(13)	1358	0	5	5	0
TT,TW/B	OHT(1000),BWP(750)	No,HUNSUR(29)	2975	0	717	648	0
TU,TT	OHT(600),OHT(150)	No,HUNSUR(21)	2452	0	599	502	0
TT,TW/B	OHT(4000),BWP(2500)	Yes	11440	844	1235	1955	8
TT,TU	OHT(600),OHT(550)	No,TIRUMAKUDAL					
		NARSIPUR(16)	4745	114	907	1023	162
TT,TU	OHT(2300),OHT(900)	Yes	2099	1	18	354	0
TT,TU	OHT(1500),OHT(420)	No,TIRUMAKUDAL -					
		NARSIPUR(2)	1107	0	5	5	0
TT,TW/B	OHT(1300),BWP(550)	No,TIRUMAKUDAL -					
		NARSIPUR(1)	3274	0	9	5	0

**STATEMENT - IV**  
**MEDICAL FACILITIES, 2009**

Sl. No.	Name of Town	No. of Medical facilities* (with number of beds in brackets)					
		Hospitals (Allopathic & Others)	Dispensaries / Health Center	Family Welfare Center	Maternity and Child Welfare Center	Maternity Homes	T.B.Hospital/ Clinic
1	2	3	4	5	6	7	8
1	Piriyapatna (TP)	2(106)	5(6)	4(0)	3(15)	3(112)	3(9)
2	Hunsur (TMC)	5(124)	9(18)	6(0)	7(35)	7(136)	7(21)
3	Krishnarajanagara (TMC)	4(118)	5(18)	2(0)	7(35)	7(136)	7(21)
4	Mysore (M Corp. + OG)	17(1584)	11(48)	3(0)	20(100)	20(1626)	21(80)
5	Elwala (CT)	1(6)	3(6)	2(0)	2(12)	2(12)	2(6)
6	Koorgalli (CT)	8 Kms.	5 Kms.	12 Kms.	8 Kms.	8 Kms.	8 Kms.
7	Hutagalli (CT)	10 Kms.	10 Kms.	10 Kms.	10 Kms.	10 Kms.	10 Kms.
8	Belvata (CT)	9 Kms.	12 Kms.	12 Kms.	9 Kms.	9 Kms.	9 Kms.
9	Hinkal (CT)	7 Kms.	2(0)	2(0)	7 Kms.	7 Kms.	7 Kms.
10	Bhogadi (CT)	5 Kms.	1(0)	1(0)	5 Kms.	5 Kms.	5 Kms.
11	Srirampura (CT)	5 Kms.	2(0)	2(0)	5 Kms.	5 Kms.	5 Kms.
12	Kadakola (CT)	13 Kms.	3(6)	2(0)	1(6)	1(6)	1(3)
13	Heggadadevankote (TP)	4(118)	9(18)	6(0)	7(35)	7(136)	7(21)
14	Saragur (TP)	1(30)	2(0)	2(0)	1(1)	5 Kms.	5 Kms.
15	Nanjangud (TMC)	7(160)	5(18)	2(0)	7(35)	7(166)	7(21)
16	Bannur (TMC)	2(36)	5(6)	4(0)	3(15)	3(42)	3(9)
17	Tirumakudal Narsipur (TP)	6(136)	10(30)	6(0)	9(45)	9(160)	9(27)
18	Gargeswari (CT)	1(6)	2(6)	1(0)	2(12)	2(12)	2(6)
19	Byrapura (CT)	6 Kms.	14 Kms.	14 Kms.	6 Kms.	6 Kms.	6 Kms.

\*If a medical facility is not available in the town,nearest place distance from the town where facility is available has been given



**STATEMENT - IV**  
**MEDICAL FACILITIES, 2009**

No. of Medical facilities* (with number of beds in brackets)				Charitable Hospital/Nu rsing Home (Numbers)	Medicine Shop (Numbers)	Name of Town	Sl. No.
Nursing Homes	Veterinary Hospital	Mobile Health Clinic	Others etc.				
9	10	11	12	13	14	2	1
44 Kms.	1(0)	45 Kms.	0 Kms.	0	12	Piriyapatna (TP)	1
41 Kms.	1(0)	1(0)	0 Kms.	0	14	Hunsur (TMC)	2
42 Kms.	1(0)	42 Kms.	0 Kms.	0	15	Krishnarajanagara (TMC)	3
14(140)	1(0)	21 Kms.	0 Kms.	5	564	Mysore (M Corp. + OG)	4
36 Kms.	1(0)	14 Kms.	0 Kms.	0	12	Elwala (CT)	5
28 Kms.	5 Kms.	15 Kms.	0 Kms.	0	4	Koorgalli (CT)	6
26 Kms.	3 Kms.	10 Kms.	0 Kms.	0	2	Hutagalli (CT)	7
1(10)	5 Kms.	12 Kms.	0 Kms.	0	5	Belvata (CT)	8
35 Kms.	1(0)	7 Kms.	0 Kms.	0	2	Hinkal (CT)	9
36 Kms.	1(0)	5 Kms.	0 Kms.	0	2	Bhogadi (CT)	10
38 Kms.	6 Kms.	5 Kms.	0 Kms.	0	6	Srirampura (CT)	11
34 Kms.	13 Kms.	13 Kms.	0 Kms.	0	5	Kadakola (CT)	12
3(35)	1(0)	10 Kms.	0 Kms.	0	10	Heggadadevankote (TP)	13
56 Kms.	1(0)	18 Kms.	0 Kms.	0	5	Saragur (TP)	14
45 Kms.	1(0)	24 Kms.	0 Kms.	1	20	Nanjangud (TMC)	15
24 Kms.	1(0)	24 Kms.	0 Kms.	0	14	Bannur (TMC)	16
12 Kms.	1(0)	30 Kms.	0 Kms.	0	7	Tirumakudal Narsipur (TP)	17
18 Kms.	1(0)	22 Kms.	0 Kms.	0	6	Gargeswari (CT)	18
25 Kms.	1 Kms.	20 Kms.	0 Kms.	0	3	Byrapura (CT)	19

**STATEMENT-V**  
**EDUCATIONAL, RECREATIONAL AND CULTURAL FACILITIES, 2009**

Sl. No.	Name of Town	Number of Educational Facilities*						Medical colleges
		Primary school	Middle school	Secondary school	Senior Secondary school	Arts/ Science/ Commerce colleges (of degree level and above)		
1	2	3	4	5	6	7	8	
1	Piriyapatna (TP)	13	15	9	10	1	Mysore(72)	
2	Hunsur (TMC)	25	20	22	9	3	Mysore(48)	
3	Krishnarajanagara (TMC)	27	23	14	7	2	Mysore(45)	
4	Mysore (M Corp. + OG)	362	329	220	118	17	6	
5	Elwala (CT)	5	5	4	3	Mysore(14)	Mysore(14)	
6	Koorgalli (CT)	2	2	1	Mysore(15)	Mysore(15)	Mysore(15)	
7	Hutagalli (CT)	4	8	6	Mysore(10)	Mysore(10)	Mysore(10)	
8	Belvata (CT)	4	3	2	2	Mysore(12)	Mysore(12)	
9	Hinkal (CT)	5	7	4	3	Mysore(7)	Mysore(7)	
10	Bhogadi (CT)	5	9	6	3	Mysore(5)	Mysore(5)	
11	Srirampura (CT)	4	3	3	1	Mysore(6)	Mysore(6)	
12	Kadakola (CT)	5	2	2	Mysore(13)	Mysore(13)	Mysore(13)	
13	Heggadadevankote (TP)	12	9	8	9	1	Mysore(54)	
14	Saragur (TP)	8	8	6	4	1	Mysore(56)	
15	Nanjangud (TMC)	33	29	16	6	2	Mysore(24)	
16	Bannur (TMC)	19	18	10	9	1	Mysore(24)	
17	Tirumakudal Narsipur (TP)	5	4	2	6	2	Mysore(30)	
18	Gargeswari (CT)	6	5	1	1	Tirumakudal	Mysore(28)	
							Narsipur	
19	Byrapura (CT)	6	8	8	5	1	Mysore(33)	

## STATEMENT-V

## EDUCATIONAL, RECREATIONAL AND CULTURAL FACILITIES, 2009

Number of Educational Facilities*						
Engineering colleges	Management Institute/ colleges	Polytechnics	Recognised Shorthand, Typewriting and vocational training institutions	Non-formal Education Center (Sarva Shiksha Abhiyan Center)	Special School for Disabled	Others
9	10	11	12	13	14	15
Kushalnagar(24)	Mysore(72)	Mysore(72)	6	Mysore(72)	Mysore(72)	1
Mysore(48)	Mysore(48)	Mysore(48)	5	7	Mysore(48)	4
Mysore(45)	Mysore(45)	1	4	1	Mysore(45)	1
9	8	9	32	7	3	9
Mysore(14)	Mysore(14)	Mysore(14)	Mysore(14)	Mysore(14)	Mysore(14)	1
1	Mysore(15)	Mysore(15)	Mysore(15)	Mysore(15)	Mysore(15)	1
Mysore(10)	Mysore(10)	Mysore(10)	Mysore(10)	Mysore(10)	Mysore(10)	2
Mysore(12)	Mysore(12)	Mysore(12)	Mysore(12)	1	Mysore(12)	1
1	Mysore(7)	Mysore(7)	1	Mysore(7)	Mysore(7)	1
Mysore(5)	Mysore(5)	Mysore(5)	Mysore(5)	Mysore(5)	Mysore(5)	1
Mysore(6)	Mysore(6)	Mysore(6)	Mysore(6)	Mysore(6)	Mysore(6)	2
Mysore(13)	Mysore(13)	Mysore(13)	Mysore(13)	Mysore(13)	Mysore(13)	2
Mysore(54)	Mysore(54)	Mysore(54)	4	Mysore(54)	Mysore(54)	1
Mysore(56)	Mysore(56)	Mysore(56)	1	Mysore(56)	Mysore(56)	2
Mysore(24)	Mysore(24)	1	Mysore(24)	1	Mysore(24)	2
Mysore(24)	Mysore(30)	Mysore(24)	10	Mysore(24)	Mysore(24)	1
Mysore(30)	Mysore(30)	Mysore(30)	3	Mysore(30)	Mysore(30)	2
Mysore(28)	Mysore(28)	Mysore(28)	Tirumakudal - Narsipur(2)	Mysore(28)	Mysore(28)	1
Mysore(33)	Mysore(33)	Mysore(33)	1	Mysore(33)	Mysore(33)	1

**STATEMENT-V**  
**EDUCATIONAL, RECREATIONAL AND CULTURAL FACILITIES, 2009**

Sl. No.	Name of Town	Number of Social, Recreational and Cultural facilities			
		No. of Orphanage Home	Working women's hostles	No. of Old Age Home	Stadium
1	2	16	17	18	19
1	Piriyapatna (TP)	Mysore(72)	Mysore(72)	3	Arve(2)
2	Hunsur (TMC)	Mysore(48)	Mysore(48)	2	1
3	Krishnarajanagara (TMC)	Mysore(42)	Mysore(42)	4	1
4	Mysore (M Corp. + OG)	5	21	7	2
5	Elwala (CT)	Mysore(14)	Mysore(14)	Mysore(14)	1
6	Koorgalli (CT)	Mysore(15)	Mysore(15)	Mysore(15)	Mysore(15)
7	Hutagalli (CT)	Mysore(10)	Mysore(10)	Mysore(10)	Mysore(10)
8	Belvata (CT)	Mysore(12)	Mysore(12)	Mysore(12)	Mysore(12)
9	Hinkal (CT)	Mysore(7)	Mysore(7)	Mysore(7)	Mysore(7)
10	Bhogadi (CT)	Mysore(5)	Mysore(5)	Mysore(5)	Mysore(5)
11	Srirampura (CT)	Mysore(6)	Mysore(6)	Mysore(6)	Mysore(6)
12	Kadakola (CT)	Mysore(13)	Mysore(13)	Mysore(13)	Mysore(13)
13	Heggadadevankote (TP)	Mysore(54)	Mysore(54)	3	1
14	Saragur (TP)	Mysore(56)	Mysore(56)	Mysore(56)	H D Kote(12)
15	Nanjangud (TMC)	Mysore(24)	Mysore(24)	4	1
16	Bannur (TMC)	Mysore(24)	Mysore(24)	Mysore(24)	Mysore(24)
17	Tirumakudal Narsipur (TP)	Mysore(30)	Mysore(30)	2	Mysore(30)
18	Gargeswari (CT)	Mysore(28)	Mysore(28)	Mysore(28)	Mysore(28)
19	Byrapura (CT)	Mysore(33)	Mysore(33)	Mysore(33)	Mysore(33)

\*If an educational facility is not available in the town, the name of the nearest place and its distance from the town where facility is available has been given

## STATEMENT-V

## EDUCATIONAL, RECREATIONAL AND CULTURAL FACILITIES, 2009

## Number of Social, Recreational and Cultural facilities

Cinema Theatre	Auditorium/ Community halls	Public libraries	Reading rooms
20	21	22	23
3	5	1	1
1	9	1	Mysore(48)
3	4	1	Mysore(42)
29	43	29	29
Mysore(14)	1	1	1
Mysore(15)	Mysore(15)	Mysore(18)	Mysore(18)
Mysore(10)	Mysore(10)	Mysore(10)	Mysore(10)
Mysore(12)	Mysore(12)	Mysore(12)	Mysore(12)
2	Mysore(7)	1	1
Mysore(5)	Mysore(5)	1	1
Mysore(6)	Mysore(6)	1	Mysore(6)
Mysore(13)	Mysore(13)	Mysore(13)	Mysore(13)
2	4	1	Mysore(54)
1	8	1	Mysore(56)
2	1	1	1
3	5	1	Mysore(24)
3	3	5	1
Tirumakudal - Narsipur(2)	Tirumakudal - Narsipur(2)	1	1
1	Mysore(33)	1	1

**STATEMENT - VI**  
**INDUSTRY AND BANKING, 2009**

Sl. No.	Name of Town	Names of three most important commodities manufactured		
		1st	2nd	3rd
1	2	3	4	5
1	Piriyapatna (TP)	TOBACCO	PLYWOOD	ARECANUT PRODUCTS
2	Hunsur (TMC)	TOBACCO	PLYWOOD	WOOLLEN CLOTHES
3	Krishnarajanagara (TMC)	BEEIDIES	PAPER	
4	Mysore (M Corp. + OG)	SANDAL OIL	INCENSE STICKS	SILK SAREES
5	Elwala (CT)			
6	Koorgalli (CT)	HORSE GRAM		
7	Hutagalli (CT)	COCONUT OIL		
8	Belvata (CT)	COCONUT OIL	INCENSE STICKS	
9	Hinkal (CT)	COCONUT OIL		
10	Bhogadi (CT)	COCONUT OIL		
11	Srirampura (CT)	COCONUT OIL		
12	Kadakola (CT)	SANDAL OIL	JOWAR	SILK SAREES
13	Heggadadevankote (TP)	TOBACCO	COTTON	
14	Saragur (TP)	WEAVING CLOTHES	COTTON	
15	Nanjangud (TMC)	COTTON THREAD	AYURVEDIC MEDICINES	COFFEE POWDER
16	Bannur (TMC)	JAGGERY	SUGAR	
17	Tirumakudal Narsipur (TP)	SILK THREAD	GROUNDNUT OIL	
18	Gargeswari (CT)	SUGAR	GROUNDNUT OIL	
19	Byrapura (CT)	SUGAR	GROUNDNUT OIL	

**STATEMENT - VI**  
**INDUSTRY AND BANKING, 2009**

Nationalised Bank	Number of banks		Number of agricultural credit societies	Number of non-agricultural credit societies
	Private Commercial Bank	Co-operative Bank		
6	7	8	9	10
14	3	4	2	6
4	0	2	0	8
9	3	2	1	32
4	1	3	0	20
170	44	10	0	472
0	0	0	0	0
0	0	0	0	0
3	2	0	0	3
1	0	0	0	0
1	0	0	0	4
0	0	0	1	0
0	0	0	1	1
0	0	0	1	0
2	0	2	0	14
0	0	0	0	0
11	2	1	1	18
2	1	0	1	9
0	0	1	1	20
0	0	0	1	2
0	0	0	0	0

## STATEMENT - VII

## CIVIC AND OTHER AMENITIES IN SLUMS, 2009

Sl. No.	Class and name of town	Name of the slum	Is it notified	No. of households (approximate)	Population of the Slum (approximate)	Paved roads (in km.)
1	2	3	4	5	6	7
1	IV,Piriyapatna (TP)	HANDI GOLLARA SHEET	Yes	37	223	2
2	IV,Piriyapatna (TP)	MEDAR BLOCK	Yes	340	1987	1.5
3	IV,Piriyapatna (TP)	SWEEPER COLONY	No	55	273	1
4	II,Hunsur (TMC)	P K COLONY	Yes	223	956	2.5
5	II,Hunsur (TMC)	SHIVAJYOTHI NAGAR	Yes	250	1054	1
6	II,Hunsur (TMC)	BAUNI BEES	Yes	237	1107	2.3
7	II,Hunsur (TMC)	RAJIVGANDHI NAGAR	No	26	145	1.5
8	II,Hunsur (TMC)	RAJANATH KOPPA	No	268	1225	0.5
9	II,Hunsur (TMC)	NARASHIMA CHITTY	No	381	1484	0.5
10	II,Hunsur (TMC)	RANGA LAYOUT	Yes	741	3122	0.5
11	II,Hunsur (TMC)	KALKUNIKE	Yes	228	948	2
12	II,Hunsur (TMC)	KURJANAMALA	Yes	399	1590	1
13	II,Hunsur (TMC)	HARANGI COLONY	Yes	185	780	0.5
14	II,Hunsur (TMC)	SADASHIVAN COLONY	Yes	360	1604	2
15	II,Hunsur (TMC)	REHAMAT MOHALLA	Yes	300	1241	1.5
16	II,Hunsur (TMC)	DAVAI STREET	Yes	156	582	1.2
17	II,Hunsur (TMC)	CHIKKA HUNSUR	Yes	502	2816	1.5
18	II,Hunsur (TMC)	SARSA	Yes	253	1243	1.6
19	II,Hunsur (TMC)	NES COLONY	Yes	90	464	2
20	II,Hunsur (TMC)	LAL BAUD BEEDI	Yes	325	1625	2.1
21	II,Hunsur (TMC)	VANTE PALYA BORE	Yes	1444	5271	2.6
22	II,Hunsur (TMC)	SABEER NAGAR	Yes	479	2429	2
23	III,Krishnarajanagara (TMC)	SWEEPERS COLONY	Yes	294	1192	2.1
24	III,Krishnarajanagara (TMC)	VADDARAGERI	Yes	64	291	0.5
25	III,Krishnarajanagara (TMC)	MADHUVANAHALLI A K COLONY	Yes	335	2100	0.8
26	III,Krishnarajanagara (TMC)	KEMANAGUNDI KANTENAHALLI	No	228	1029	1.2
27	III,Krishnarajanagara (TMC)	KORAMARA BEEDHI	No	130	490	1.2
28	III,Krishnarajanagara (TMC)	TIPPU BADAVANE WARD NO.	No	355	1364	1.3
29	III,Krishnarajanagara (TMC)	MADHUVANAHALLI WARD NO.	No	220	860	0.6
30	III,Krishnarajanagara (TMC)	ASHRAYA LAYOUT	No	101	447	0.9
31	III,Krishnarajanagara (TMC)	MUSLIM BLOCK WARD NO.	No	193	718	0.8
32	III,Krishnarajanagara (TMC)	TIPPU BADAVANE WARD NO.	No	317	1260	0.9
33	III,Krishnarajanagara (TMC)	MUSLIM BLOCK WARD NO.	No	263	998	0.7
34	I,Mysore (M Corp. + OG)	RMC BOARD	Yes	96	416	0.9



## STATEMENT - VII

## CIVIC AND OTHER AMENITIES IN SLUMS, 2009

System of drainage				Number of latrines				Commu nity	No. of tap points/ public hydrants installed for supply of protected water	Electricity (Number of connections)		
Open	Closed	Both (Open & Closed)	Nil	Private						Domestic	Road lighting (points)	Others
8	9	10	11	Pit System 12	Flush/ Pour Flush (Water borne) 13	Service 14	Others 15	16	17	18	19	20
OD				15	0	0	0	0	0	20	5	0
OD				135	0	0	1	0	0	188	30	0
OD				22	0	0	0	0	0	30	10	0
OD				66	124	0	1	7	10	219	13	0
OD				74	124	0	1	8	12	246	25	0
OD				70	124	0	1	8	11	233	12	0
OD				8	13	0	0	1	1	26	2	0
OD				80	124	0	1	9	12	263	25	0
OD				113	124	0	2	12	18	374	26	0
OD				220	124	0	4	24	34	728	3	0
OD				68	124	0	1	7	11	224	10	0
OD				118	124	0	2	13	19	392	5	0
OD				55	119	0	1	6	9	182	3	0
OD				107	124	0	2	12	17	354	10	0
OD				89	124	0	2	10	14	295	30	0
OD				46	100	0	1	5	7	153	25	0
OD				149	124	0	3	16	23	493	8	0
OD				75	124	0	1	8	12	249	8	0
OD				27	56	0	0	3	4	88	10	0
OD				96	124	0	2	10	15	319	11	0
OD				429	124	0	7	46	67	1418	13	0
OD				142	124	0	2	15	22	471	10	0
OD				77	155	0	1	4	12	290	11	0
OD				17	34	0	0	1	3	60	2	0
OD				88	176	0	1	4	14	331	4	0
OD				60	120	0	1	3	10	224	24	0
OD				34	68	0	0	2	6	126	2	0
		BD		94	187	0	1	5	15	351	26	4
OD				58	116	0	1	3	9	216	3	2
OD				27	53	0	0	1	4	97	2	0
		BD		51	102	0	1	3	8	187	2	6
		BD		84	167	0	1	4	13	311	5	6
		BD		69	138	0	1	3	11	257	4	4
OD				0	33	0	0	5	1	39	1	0

## STATEMENT - VII

## CIVIC AND OTHER AMENITIES IN SLUMS, 2009

Sl. No.	Class and name of town	Name of the slum	Is it notified	No. of households (approximate)	Population of the Slum (approximate)	Paved roads (in km.)
1	2	3	4	5	6	7
35	I,Mysore (M Corp. + OG)	YASHWANTH NAGARA	Yes	58	345	1.6
36	I,Mysore (M Corp. + OG)	MYSORE SAMIL FRONT	Yes	98	879	1.2
37	I,Mysore (M Corp. + OG)	V V MOHALLA,SIXTEEN CROSS	Yes	120	1038	1.3
38	I,Mysore (M Corp. + OG)	JOGAIAHNA LAKE	Yes	24	95	1
39	I,Mysore (M Corp. + OG)	NALLUR SHED PART A	Yes	200	867	0.8
40	I,Mysore (M Corp. + OG)	VISHWESHWARA NAGARA	Yes	121	524	0.8
41	I,Mysore (M Corp. + OG)	VANDEMATHARAM	Yes	90	510	0.6
42	I,Mysore (M Corp. + OG)	ASHOKAPURAM	Yes	201	992	2
43	I,Mysore (M Corp. + OG)	ASHOKAPURAM	Yes	70	337	0.5
44	I,Mysore (M Corp. + OG)	ASHOKAPURAM THIRTEENTH CROSS	Yes	201	992	0.6
45	I,Mysore (M Corp. + OG)	MADUVANA SHIFTED TO KOPPLURU	Yes	60	257	1.2
46	I,Mysore (M Corp. + OG)	D.DEVARAJA URS COLONY	Yes	157	790	1
47	I,Mysore (M Corp. + OG)	NELLUR SHED THIRD STAGE	Yes	143	591	2
48	I,Mysore (M Corp. + OG)	CHINNAGIRI KOPPAL	Yes	550	2270	0.9
49	I,Mysore (M Corp. + OG)	DHARMASING COLONY B BLOCK	Yes	54	223	2.1
50	I,Mysore (M Corp. + OG)	YADAVAGIRI ARASIKERE RAILWAY TRACK NEAR	Yes	61	251	2.5
51	I,Mysore (M Corp. + OG)	METAGALLI HARIJANA COLONY AND ADHIJAMBHAVA COLONY	Yes	202	950	1.3
52	I,Mysore (M Corp. + OG)	HEBAL COLONY	Yes	34	158	1.2
53	I,Mysore (M Corp. + OG)	MAHADESHWARA COLONY	Yes	24	99	0.9
54	I,Mysore (M Corp. + OG)	BEHIND JAIL	No	26	135	0.5
55	I,Mysore (M Corp. + OG)	KESARE Ist STAGE	No	50	264	0.6
56	I,Mysore (M Corp. + OG)	PART OF METAGALLI	No	171	874	0.5
57	I,Mysore (M Corp. + OG)	WOMEN MEDICAL COLLEGE BEHIND KRS ROAD	No	37	147	0.6
58	I,Mysore (M Corp. + OG)	GOUSIYA FOR HOUSE	No	357	1723	0.6
59	I,Mysore (M Corp. + OG)	GOUSIYA NAGARA A BLOCK	No	730	3685	1.2
60	I,Mysore (M Corp. + OG)	KALYANAGIRI USMANIA BLOCK	No	389	2071	0.4
61	I,Mysore (M Corp. + OG)	KESARE PARK	No	104	771	0.5
62	I,Mysore (M Corp. + OG)	KESARE AMBEDKAR COLONY	No	14	85	0.6
63	I,Mysore (M Corp. + OG)	KESARE BOVI COLONY	No	24	135	0.5
64	I,Mysore (M Corp. + OG)	CHAMUNDI BETTADA PAADA	No	114	464	1.2

## STATEMENT - VII

## CIVIC AND OTHER AMENITIES IN SLUMS, 2009

System of drainage				Number of latrines				Commu nity	No. of tap points/ public hydrants installed for supply of protected water	Electricity (Number of connections)		
Open	Closed	Both (Open & Closed)	Nil	Pit System	Flush/ Pour Flush (Water borne)	Service Others	Domestic			Road lighting (points)	Others	
8	9	10	11	12	13	14	15	16	17	18	19	20
OD				0	33	0	0	5	1	39	1	0
		BD		0	20	0	0	3	0	23	5	0
OD				1	34	0	0	5	1	39	6	0
OD				1	41	0	0	6	1	48	10	0
OD				0	8	0	0	1	0	10	4	0
OD				1	69	0	0	11	1	80	36	0
		BD		1	41	0	0	7	1	49	12	0
OD				0	31	0	0	5	1	36	1	0
		BD		1	69	0	0	11	1	81	8	0
		BD		0	24	0	0	4	0	28	8	0
		BD		1	69	0	0	11	1	81	23	0
		BD		0	21	0	0	3	0	24	16	0
OD				1	54	0	0	8	1	63	15	0
		BD		1	49	0	0	8	1	57	6	0
		BD		3	188	0	1	30	4	221	23	0
OD				0	18	0	0	3	0	22	5	0
OD				0	21	0	0	3	0	24	16	0
OD				1	69	0	0	11	1	81	3	0
OD				0	12	0	0	2	0	14	4	0
OD				0	8	0	0	1	0	10	1	0
		BD		0	9	0	0	1	0	10	9	0
		BD		0	17	0	0	3	0	20	7	0
		BD		1	59	0	0	9	1	69	5	0
OD				0	13	0	0	2	0	15	4	0
		BD		2	122	0	0	19	3	143	4	0
OD				4	250	0	1	39	5	293	4	0
OD				2	133	0	0	21	3	156	5	0
OD				1	36	0	0	6	1	42	4	0
OD				0	5	0	0	1	0	6	3	0
OD				0	8	0	0	1	0	10	3	0
OD				1	39	0	0	6	1	46	6	0

## STATEMENT - VII

## CIVIC AND OTHER AMENITIES IN SLUMS, 2009

Sl. No.	Class and name of town	Name of the slum	Is it notified	No. of households (approximate)	Population of the Slum (approximate)	Paved roads (in km.)
1	2	3	4	5	6	7
65	I,Mysore (M Corp. + OG)	EKLAVYA NAGARA	No	354	1999	1.2
66	I,Mysore (M Corp. + OG)	GOPIKA GUDISALU	No	26	98	0.6
67	I,Mysore (M Corp. + OG)	HALIM NAGARA	No	167	570	0.4
68	I,Mysore (M Corp. + OG)	PART OF PADUVARAHALLI	No	131	734	0.6
69	I,Mysore (M Corp. + OG)	PART OF KUMBARKOPPAL	No	128	527	0.5
70	I,Mysore (M Corp. + OG)	DODDAKERE FIELD SHIFTED DHARMASINGH COLONY	Yes	87	378	0.5
71	I,Mysore (M Corp. + OG)	SOUTH OF KUMBERKOPPALU P K SANITORIUM	Yes	105	432	0.6
72	I,Mysore (M Corp. + OG)	SARVAJANIKA HOSTEL BEHIND	Yes	71	309	0.5
73	I,Mysore (M Corp. + OG)	GOKULAM IInd MAIN MUDA	Yes	66	283	1.2
74	I,Mysore (M Corp. + OG)	NAACHANAHALLI PALYA J P NAGARA IInd MAIN	Yes	100	437	0.9
75	I,Mysore (M Corp. + OG)	METAGALLI JANATHA COLONY	Yes	290	1177	0.5
76	I,Mysore (M Corp. + OG)	BELAVATTA JANATHA NAGARA	Yes	108	530	1.2
77	I,Mysore (M Corp. + OG)	RAJENDRA NAGARA KESARE KURIMANDI BLOCK	Yes	76	370	1.3
78	I,Mysore (M Corp. + OG)	SATHAGALLI	Yes	523	2534	1.4
79	I,Mysore (M Corp. + OG)	KYATAMARANAHALLI A K COLONY	Yes	363	1778	2.1
80	I,Mysore (M Corp. + OG)	KYATHAMARANAHALLI,MAZID ROAD	Yes	151	698	2
81	I,Mysore (M Corp. + OG)	KESARE NEAR SLATAR HOUSE	Yes	286	1512	1.5
82	I,Mysore (M Corp. + OG)	BUDABUD KERI,PULIKESHI ROAD	Yes	324	1623	1.6
83	I,Mysore (M Corp. + OG)	CHAMUNDESHWARI ROAD, GANDHINAGAR	Yes	226	1298	0.9
84	I,Mysore (M Corp. + OG)	RAJA SOAP FACTORY	Yes	110	418	0.6
85	I,Mysore (M Corp. + OG)	JYOTHI NAGARA	Yes	212	1286	0.5
86	I,Mysore (M Corp. + OG)	BACK SIDE OF DURGABHAMA TEMPLE	Yes	151	704	0.4
87	I,Mysore (M Corp. + OG)	BEHIND KSRTC DEPO	Yes	165	560	0.6
88	I,Mysore (M Corp. + OG)	SAVITHA AMBEDKAR COLONY	Yes	32	179	0.8
89	I,Mysore (M Corp. + OG)	HANUMANTHA NAGARA AMBEDKAR COLONY	Yes	29	202	0.9
90	I,Mysore (M Corp. + OG)	BEHIND P K SANITORIUM	Yes	96	375	0.6

## STATEMENT - VII

## CIVIC AND OTHER AMENITIES IN SLUMS, 2009

System of drainage				Number of latrines				Commu nity	No. of tap points/ public hydrants installed for supply of protected water	Electricity (Number of connections)		
Open	Closed	Both (Open & Closed)	Nil	Private						Domestic	Road lighting (points)	Others
8	9	10	11	Pit System	Flush/ Pour Flush (Water borne)	Service	Others	16	17	18	19	20
OD				2	121	0	0	19	3	142	5	0
OD				0	9	0	0	1	0	10	1	0
OD				1	57	0	0	9	1	67	10	0
		BD		1	45	0	0	7	1	53	7	0
		BD		1	44	0	0	7	1	51	8	0
OD				0	30	0	0	5	1	35	8	0
OD				1	36	0	0	6	1	42	3	0
OD				0	24	0	0	4	1	29	1	0
OD				0	23	0	0	4	0	27	1	0
OD				1	34	0	0	5	1	40	1	0
OD				1	99	0	0	16	2	116	3	0
OD				1	37	0	0	6	1	43	3	0
OD				0	26	0	0	4	1	31	1	0
OD				3	179	0	1	28	4	210	5	0
OD				2	124	0	0	20	3	146	5	0
OD				1	52	0	0	8	1	61	6	0
OD				1	98	0	0	15	2	115	14	0
OD				2	111	0	0	17	2	130	8	0
OD				1	77	0	0	12	2	91	8	0
OD				1	38	0	0	6	1	44	8	0
OD				1	73	0	0	11	2	85	28	0
OD				1	52	0	0	8	1	61	26	0
OD				1	57	0	0	9	1	66	1	0
OD				0	11	0	0	2	0	13	8	0
OD				0	10	0	0	2	0	12	4	0
		BD		0	33	0	0	5	1	39	8	0

## STATEMENT - VII

## CIVIC AND OTHER AMENITIES IN SLUMS, 2009

Sl. No.	Class and name of town	Name of the slum	Is it notified	No. of households (approximate)	Population of the Slum (approximate)	Paved roads (in km.)
1	2	3	4	5	6	7
91	I,Mysore (M Corp. + OG)	ELLAMMA SLUM	Yes	84	476	0.7
92	I,Mysore (M Corp. + OG)	KESARE IIIrd STAGE	Yes	18	108	0.5
93	I,Mysore (M Corp. + OG)	KESARE IIInd STAGE	Yes	45	251	0.6
94	I,Mysore (M Corp. + OG)	SIDDAPPAJI A BLOCK CROSS	Yes	215	1033	0.8
95	I,Mysore (M Corp. + OG)	SHIVARATHRESHWARA NAGARA BANNIMANTAP	Yes	87	386	0.5
96	I,Mysore (M Corp. + OG)	RAJARAJESHWARI RICE MILL BEHIND	Yes	60	241	0.6
97	I,Mysore (M Corp. + OG)	MEDHARS BLOCK	Yes	289	1134	0.4
98	I,Mysore (M Corp. + OG)	BAMBOO BAZAR	Yes	114	464	0.6
99	I,Mysore (M Corp. + OG)	GOVINDRAO MEMORIAL HALL	Yes	127	673	0.3
100	I,Mysore (M Corp. + OG)	BEHIND RIGINAL COLLEGE	Yes	68	365	0.4
101	I,Mysore (M Corp. + OG)	COFFEE BOARD BEHIND	Yes	108	988	0.8
102	I,Mysore (M Corp. + OG)	BEHIND JANATAHA SAGAR	Yes	9	211	0.2
103	I,Mysore (M Corp. + OG)	MANJUNATHA PURA	Yes	194	945	0.8
104	IV,Heggadadevankote (TP)	POURA KARMIKARA COLONY	Yes	129	542	0.6
105	IV,Heggadadevankote (TP)	AMBEDKAR COLONY	Yes	168	342	1.5
106	IV,Heggadadevankote (TP)	ANJANESHWARI BADAVANE	Yes	69	238	2.5
107	IV,Heggadadevankote (TP)	POURA KARMIKA COLONY	Yes	34	120	0.5
108	IV,Heggadadevankote (TP)	BOVI COLONY	No	80	320	2
109	IV,Saragur (TP)	BIDAGALU WARD NO.II	Yes	66	264	2
110	IV,Saragur (TP)	AMBEDKAR BEEDI	No	141	452	0.4
111	IV,Saragur (TP)	AVADHA NANE	No	48	160	0.6
112	II,Nanjangud (TMC)	ASHOKAPURAM	Yes	541	2559	2.15
113	II,Nanjangud (TMC)	CHAMALAPURA HUNDI	Yes	611	4878	2.25
114	II,Nanjangud (TMC)	SARASWATI COLONY	Yes	182	710	0.1
115	II,Nanjangud (TMC)	SWEEPER COLONY	Yes	349	2083	1.1
116	II,Nanjangud (TMC)	BEHIND POLICE STATION YKL ROAD AREA	No	272	1878	2.25
117	II,Nanjangud (TMC)	NEELAKANTA NAGARA EXTN	No	932	3147	2
118	II,Nanjangud (TMC)	MASJID STREET AREA	No	63	1388	1.25
119	II,Nanjangud (TMC)	KURUBAGIRI TOPINEL STREET AREA	No	122	875	2
120	II,Nanjangud (TMC)	CHAMALAPURA STREET MEDIGAS				

## STATEMENT - VII

## CIVIC AND OTHER AMENITIES IN SLUMS, 2009

System of drainage				Number of latrines				Commu nity	No. of tap points/ public hydrants installed for supply of protected water	Electricity (Number of connections)		
Open	Closed	Both (Open & Closed)	Nil	Private Pit System	Flush/ Pour (Water borne)	Service Flush	Others			Domestic	Road lighting (points)	Others
8	9	10	11	12	13	14	15	16	17	18	19	20
OD				0	29	0	0	5	1	34	6	0
OD				0	6	0	0	1	0	7	3	0
OD				0	15	0	0	2	0	18	6	0
OD				1	74	0	0	12	2	86	3	0
OD				0	30	0	0	5	1	35	1	0
OD				0	21	0	0	3	0	24	1	0
OD				1	99	0	0	16	2	116	12	0
OD				1	39	0	0	6	1	46	8	0
OD				1	44	0	0	7	1	51	13	0
OD				0	23	0	0	4	0	27	12	0
OD				1	37	0	0	6	1	43	10	0
OD				0	3	0	0	0	0	4	2	0
		BD		1	66	0	0	10	1	78	16	0
OD				54	25	0	2	1	0	83	6	0
OD				70	32	0	2	1	0	108	18	0
OD				29	13	0	1	0	0	44	20	0
OD				29	2	0	2	1	0	30	9	0
OD				33	15	0	1	1	0	51	25	0
OD				20	0	0	0	9	0	46	14	0
OD				42	0	0	0	19	0	98	24	0
OD				14	0	0	0	6	0	34	8	0
		BD		160	102	0	5	47	18	403	10	38
		BD		180	115	0	6	53	20	455	11	2
		BD		54	34	0	2	16	6	136	30	5
		BD		103	66	0	3	30	12	260	25	6
		BD		80	51	0	3	23	9	203	20	2
		BD		275	175	0	9	80	31	694	33	4
		BD		19	12	0	1	5	2	47	28	3
		BD		36	23	0	1	11	4	91	20	2
		BD		128	81	0	4	37	14	322	10	1

## STATEMENT - VII

## CIVIC AND OTHER AMENITIES IN SLUMS, 2009

Sl. No.	Class and name of town	Name of the slum	Is it notified	No. of households (approximate)	Population of the Slum (approximate)	Paved roads (in km.)
1	2	3	4	5	6	7
		STREET AREA	No	432	2551	2
121	II,Nanjangud (TMC)	SHANKARAPURA AREA	No	460	2275	1.45
122	II,Nanjangud (TMC)	GANAGANATASTHAS STREET AND RAMA MANDIRA AREA	No	144	720	1.45
123	II,Nanjangud (TMC)	HALLADEKERI	No	313	2116	1.35
124	II,Nanjangud (TMC)	SRIRAMPURA	No	403	9757	1.45
125	III,Bannur (TMC)	A K COLONY	Yes	297	1292	2.6
126	III,Bannur (TMC)	A D COLONY	Yes	328	1488	2.5
127	III,Bannur (TMC)	BHOVI COLONY	No	98	418	1.2
128	III,Bannur (TMC)	ASHRAYA COLONY	No	249	1150	2.5
129	III,Bannur (TMC)	HOSAKERI	No	273	1194	2
130	III,Bannur (TMC)	BISMILLAH NAGAR	No	129	650	2.4
131	III,Bannur (TMC)	AMBEDKAR MOHALLA	No	199	910	0.8
132	III,Bannur (TMC)	TYAGARAJA MOHALLA	No	191	790	1.2
133	V,Tirumakudal Narsipur (TP)	PETEKERI	No	51	227	0.5
134	V,Tirumakudal Narsipur (TP)	MADYA PRIVARA AND BANNUE SIDDAMANA GALLI	No	74	286	0.6
135	V,Tirumakudal Narsipur (TP)	VINAYAKA COLONY	Yes	293	1221	0.5
136	V,Tirumakudal Narsipur (TP)	LAL BAHADUR SHASHTRI COLONY	Yes	25	109	0.6
137	V,Tirumakudal Narsipur (TP)	POURA KARMIKA COLONY	Yes	55	217	0.8
138	V,Tirumakudal Narsipur (TP)	FRONT OF PUTTANNA CHOULTRY	No	18	90	0.6
139	V,Tirumakudal Narsipur (TP)	DAVANAGERE COLONY	No	35	140	0.4



## STATEMENT - VII

## CIVIC AND OTHER AMENITIES IN SLUMS, 2009

System of drainage				Number of latrines				Commu nity	No. of tap points/ public hydrants installed for supply of protected water	Electricity (Number of connections)		
Open	Closed	Both (Open & Closed)	Nil	Private						Domestic	Road lighting (points)	Others
8	9	10	11	Pit System	Flush/ Pour Flush (Water borne)	Service	Others	16	17	18	19	20
		BD		136	86	0	4	40	15	343	36	4
		BD		43	27	0	1	12	5	107	20	3
		BD		92	59	0	3	27	10	233	35	4
		BD		119	76	0	4	35	13	300	10	5
		BD		88	96	0	18	6	58	291	13	5
		BD		97	107	0	20	6	64	324	13	3
		BD		29	32	0	6	2	19	94	22	2
		BD		74	81	0	15	5	49	245	31	3
		BD		81	89	0	16	5	53	269	10	4
		BD		38	42	0	8	2	25	123	21	6
		BD		59	65	0	12	4	39	195	36	2
		BD		57	62	0	11	4	37	187	21	2
OD				22	5	0	0	9	6	51	1	0
OD				32	7	0	0	13	9	74	1	0
OD				126	26	0	0	50	37	292	3	0
OD				11	2	0	0	4	3	25	1	0
OD				24	5	0	0	9	7	55	1	0
OD				8	2	0	0	3	2	18	1	0
OD				15	3	0	0	6	4	35	1	0

**APPENDIX TO TOWN DIRECTORY**

**TOWNS SHOWING THEIR OUTGROWTH WITH POPULATION**

<b>Sl. No.</b>	<b>Name of Town with Location Code</b>	<b>Population of Core Town</b>	<b>Name of Outgrowth</b>	<b>Population of Outgrowth</b>
NIL				





2011

Directorate of Census Operations, Karnataka  
Ministry of Home Affairs,  
7<sup>th</sup> Floor, 'E' & 'F' Wing, Kendriya Sadan,  
17<sup>th</sup> Main Road, II Block,  
Koramangala, Bengaluru- 560034

Email: [dco-kar.rgi@censusindia.gov.in](mailto:dco-kar.rgi@censusindia.gov.in)  
Website: <http://www.censusindia.gov.in>

